Texas_Area_4_QC

Detailed USGS National Geospatial Program Lidar Base Specification Version 1.2 Report

Quality level tested: QL2

Report generated on 8/23/2018

This document reports on compliance with the USGS National Geospatial Program Lidar Base Specification Version 1.2. The complete specification, which also contains a list of abbreviations, acronyms, and a glossary of related terms, can be found here.

C-1 Report on Collection Area (Swath Data)

The USGS Lidar Base Specification Version 1.2 states: "The defined project area (DPA) shall be buffered by a minimum of 100 meters (m) to create a buffered project area (BPA). Data collection is required for the full extent of the BPA. In order for all products to be consistent to the edge of the DPA, all products shall be generated to the full extent of the BPA. Because data and products are generated for the complete BPA, they shall also be delivered to the customer."

The purpose of this section is to show swath lidar coverage to the extent of a 100 meter buffer of the defined project area boundary.

Data Source - Y:\Mapping\Projects\65219783_TX_Lower_CO_San_Bernard\Production\LiDAR\Surdex_deliveries\TX_Block 4_20180816\point_cloud\Swath

Result Path - D:\00_Texas\QC\C_1\CollectionArea_Swath.jpg

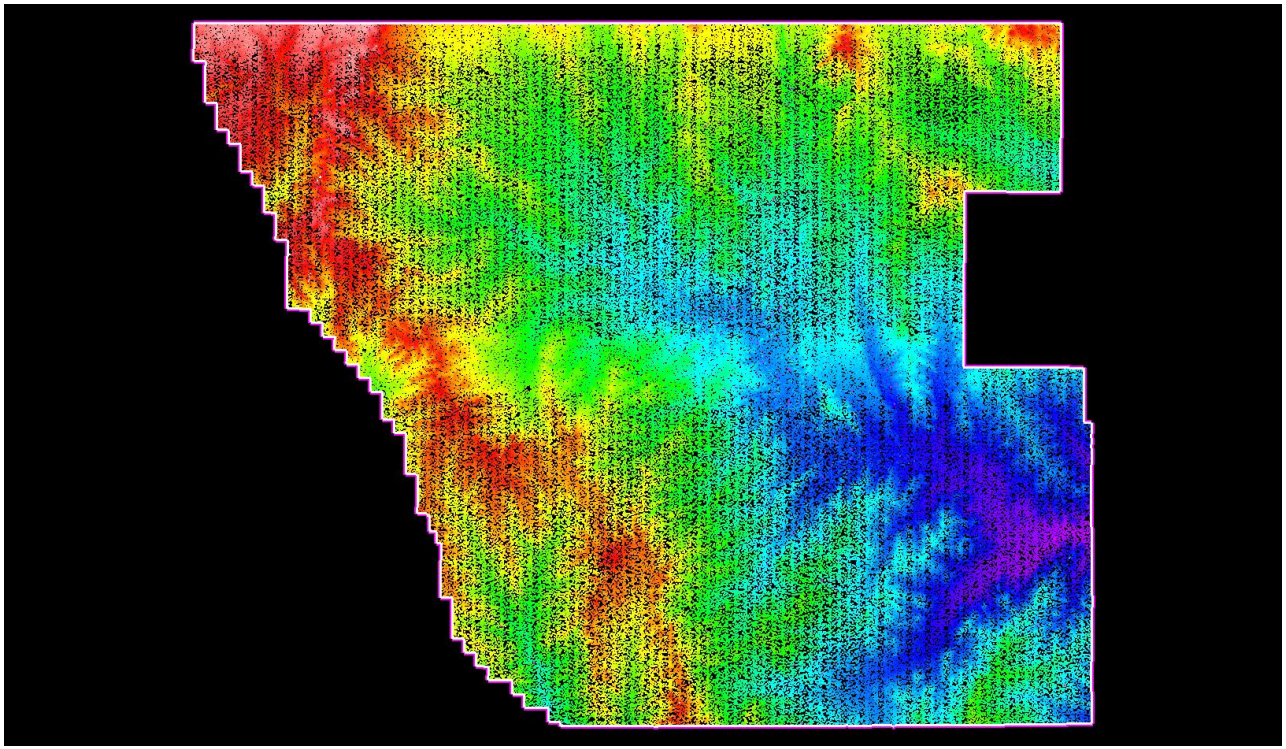

White polygon is defined project area (DPA) boundary
Purple polygon is buffered project area (BPA) boundary

C-1 Report on Collection Area (Tiled Data)

The purpose of this section is to show tiled lidar coverage to the extent of a 100 meter buffer of the defined project area boundary.

Data Source - Y:\Mapping\Projects\65219783_TX_Lower_CO_San_Bernard\Production\LiDAR\Surdex_deliveries\TX_Block 4_20180816\point_cloud\tilecls

Result Path - D:\00_Texas\QC\C_1\CollectionArea_Tiles.jpg

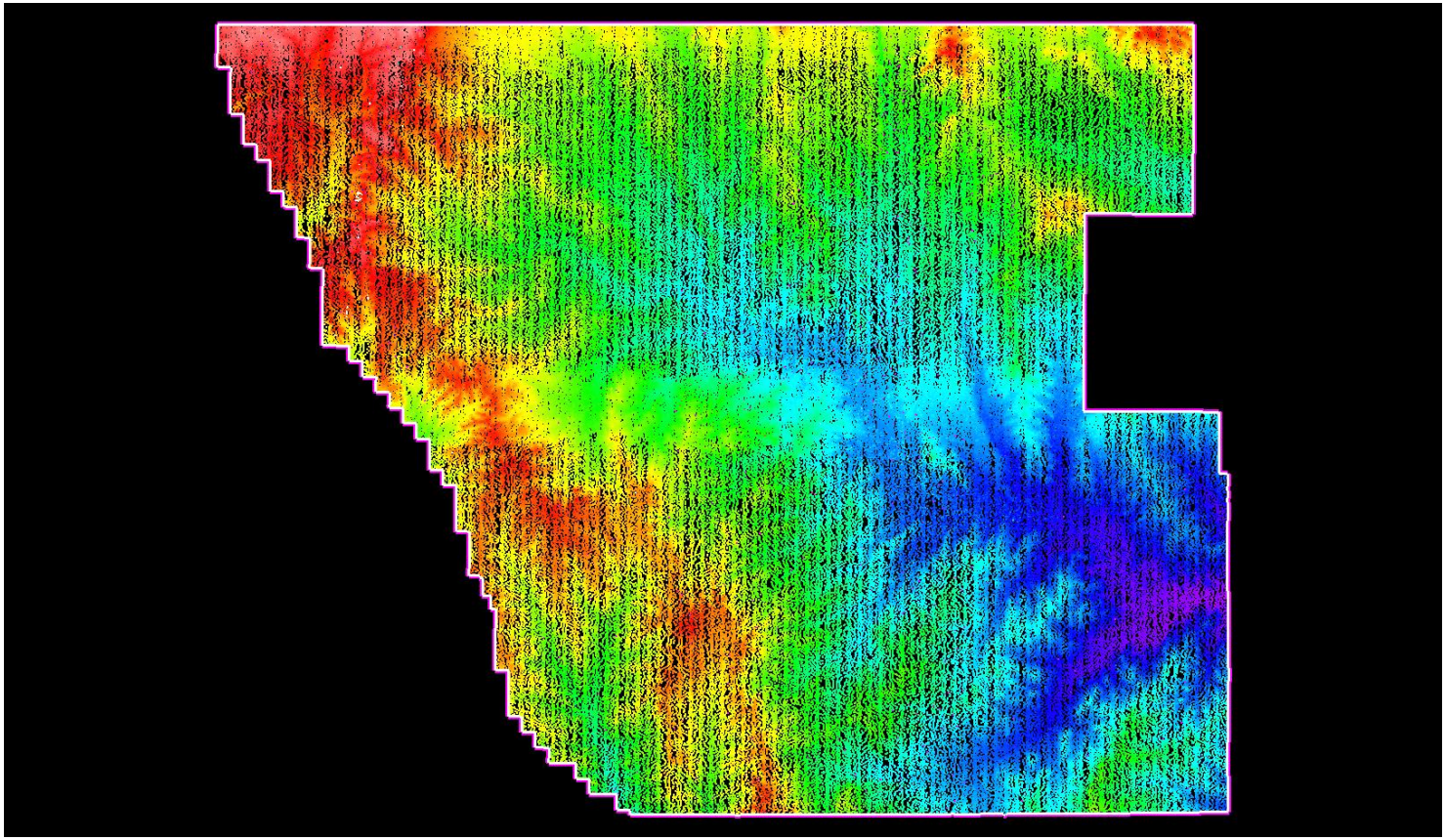

White polygon is defined project area (DPA) boundary
Purple polygon is buffered project area (BPA) boundary

C-2 Report on Multiple Discrete Returns (Swath Data)

The USGS Lidar Base Specification Version 1.2 states: "Deriving and delivering multiple discrete returns is required in all data collection efforts. Data collection shall be capable of at least three returns per pulse. Full waveform collection is acceptable and will be promoted; however, full waveform data are regarded as supplemental information."

The purpose of this section is to report on the presence and quantities of lidar returns in the LAS swath data. Empty return columns can indicate a collection or processing problem dealing with lidar return attribute information.

Boresighted Files - Y:\Mapping\Projects\65219783_TX_Lower_CO_San_Bernard\Production\LiDAR\Surdex_deliveries\TX_Block4_20180816\point_cloud\Swath

File	First return	Second return	Third return	Other returns	Total points
00001.las	19,665,471	4,541,247	165,008	2,130	24,373,856
00002.las	7,981,199	1,295,825	22,597	44	9,299,665
00003.las	31,043,280	4,884,747	95,247	551	36,023,825
00004.las	18,219,673	3,614,975	108,630	805	21,944,083
00005.las	16,769,758	2,195,270	23,784	85	18,988,897
00006.las	25,574,981	3,947,673	65,471	474	29,588,599
00007.las	16,701,444	2,098,934	19,743	46	18,820,167
00009.las	12,244,277	1,825,777	28,025	98	14,098,177
00010.las	16,608,813	3,991,231	214,137	3,154	20,817,335
00011.las	11,185,317	2,123,345	68,593	668	13,377,923
00012.las	28,042,160	4,570,017	116,041	1,303	32,729,521
00013.las	12,164,659	1,877,469	30,114	141	14,072,383
00014.las	14,876,095	1,744,069	54,823	3,009	16,677,996
00015.las	12,853,116	1,200,432	22,424	94	14,076,066
00016.las	15,996,490	2,598,075	53,084	498	18,648,147
00017.las	13,775,216	3,335,918	93,159	675	17,204,968
00018.las	15,899,002	4,419,477	132,030	1,304	20,451,813
00020.las	15,445,841	2,903,568	70,089	514	18,420,012
00021.las	16,345,939	3,268,359	113,025	1,478	19,728,801
00022.las	20,300,192	4,234,641	160,471	2,119	24,697,423
00024.las	17,714,588	4,282,474	147,731	1,892	22,146,685
00025.las	22,170,915	2,956,511	74,467	789	25,202,682
00026.las	12,739,421	1,628,330	49,393	644	14,417,788
00027.las	18,715,516	2,461,537	76,097	869	21,254,019
00028.las	23,955,189	4,595,978	147,615	1,818	28,700,600

C-2 Report on Multiple Discrete Returns (Swath Data) - continued

File	First return	Second return	Third return	Other returns	Total points
00029.las	21,020,559	2,081,593	68,407	836	23,171,395
00030.las	21,099,072	2,443,094	85,380	921	23,628,467
00031.las	28,226,176	3,491,703	105,397	1,008	31,824,284
00032.las	22,431,557	2,668,380	69,032	705	25,169,674
00033.las	18,739,741	3,501,613	128,201	1,241	22,370,796
00034.las	18,988,451	2,953,017	81,284	630	22,023,382
00035.las	22,200,665	2,817,971	78,284	666	25,097,586
00061.las	14,499,713	2,538,259	93,883	855	17,132,710
00062.las	20,252,755	2,352,004	51,667	391	22,656,817
00063.las	7,161,693	757,970	19,880	263	7,939,806
00071.las	20,324,738	3,233,023	96,330	810	23,654,901
00125.las	19,830,604	3,472,917	156,081	2,952	23,462,554
00126.las	10,808,968	1,914,610	95,615	1,625	12,820,818
00127.las	15,275,041	1,462,400	77,257	950	16,815,648
00128.las	10,205,294	936,683	43,615	518	11,186,110
00129.las	20,134,513	3,857,696	304,350	9,216	24,305,775
00130.las	28,700,449	4,798,891	289,888	6,987	33,796,215
00131.las	19,430,830	5,138,265	131,254	1,728	24,702,077
00133.las	16,970,439	3,546,460	137,744	2,739	20,657,382
00135.las	12,179,601	2,315,671	72,327	1,345	14,568,944
00136.las	15,405,110	3,191,639	142,783	2,911	18,742,443
00137.las	14,750,102	2,287,941	108,709	1,999	17,148,751
00138.las	8,061,543	1,095,523	47,980	866	9,205,912
00139.las	14,684,847	954,112	55,761	1,445	15,696,165
00140.las	16,161,859	370,263	35,324	1,367	16,568,813
00141.las	13,196,978	1,031,879	116,899	6,602	14,352,358
00142.las	19,322,347	1,267,388	62,839	1,192	20,653,766
00144.las	9,728,590	2,228,280	66,559	1,037	12,024,466
00145.las	10,318,337	202,962	14,149	366	10,535,814
00146.las	18,618,994	1,305,685	92,347	1,971	20,018,997
00147.las	10,930,042	1,601,875	93,530	1,325	12,626,772
00148.las	20,493,438	4,324,719	202,256	2,746	25,023,159
00149.las	12,355,437	3,275,744	124,677	1,510	15,757,368
00150.las	21,093,036	5,753,799	341,291	5,918	27,194,044

C-2 Report on Multiple Discrete Returns (Swath Data) - continued

File	First return	Second return	Third return	Other returns	Total points
00151.las	10,538,723	2,648,540	161,303	2,796	13,351,362
00152.las	11,690,939	466,720	28,069	625	12,186,353
00153.las	9,984,946	272,258	19,714	524	10,277,442
00154.las	17,495,520	938,576	63,350	1,493	18,498,939
00155.las	20,969,109	4,549,701	173,839	2,005	25,694,654
00156.las	9,587,373	1,757,123	91,037	1,495	11,437,028
00157.las	21,745,425	5,198,461	322,253	6,422	27,272,561
00158.las	11,039,145	3,036,229	185,190	3,589	14,264,153
00159.las	21,742,909	7,283,851	569,588	22,922	29,619,270
00160.las	10,018,822	2,277,574	109,016	1,002	12,406,414
00161.las	19,005,384	4,437,137	176,815	2,056	23,621,392
00162.las	10,463,703	2,235,661	80,562	1,007	12,780,933
00163.las	19,190,035	4,209,659	152,679	1,906	23,554,279
00164.las	10,736,175	2,574,553	83,034	727	13,394,489
00165.las	12,946,940	1,429,633	55,508	523	14,432,604
00166.las	20,976,920	5,167,693	200,105	2,896	26,347,614
00167.las	10,696,482	1,991,857	67,329	747	12,756,415
00168.las	20,068,305	3,613,201	101,024	957	23,783,487
00169.las	10,826,687	1,807,764	40,578	248	12,675,277
00170.las	19,578,563	3,467,973	106,915	836	23,154,287
00171.las	10,369,397	1,549,221	28,475	69	11,947,162
00172.las	17,966,814	3,225,449	83,737	481	21,276,481
00173.las	10,629,592	2,142,176	59,903	420	12,832,091
00174.las	19,377,020	3,622,260	134,332	1,285	23,134,897
00177.las	19,755,977	4,089,958	244,609	2,874	24,093,418
00178.las	22,775,010	7,465,205	606,913	20,762	30,867,890
00179.las	15,390,178	5,347,744	378,477	15,428	21,131,827
00180.las	20,717,222	8,776,685	397,658	9,561	29,901,126
00181.las	17,286,027	7,469,280	417,826	9,349	25,182,482
00182.las	20,102,922	9,142,631	445,853	8,768	29,700,174
00183.las	16,989,553	7,935,361	419,018	8,518	25,352,450
00187.las	1,978,966	821,712	35,014	915	2,836,607
00188.las	13,113,502	5,101,033	142,496	2,677	18,359,708
00189.las	21,503,979	8,022,789	276,270	5,569	29,808,607

C-2 Report on Multiple Discrete Returns (Swath Data) - continued

File	First return	Second return	Third return	Other returns	Total points
00190.las	16,304,791	6,471,207	205,227	3,309	22,984,534
00191.las	23,560,065	9,501,039	380,510	7,990	33,449,604
00287.las	244,969,458	71,627,351	6,814,316	175,946	323,587,071
00288.las	213,215,822	54,551,924	4,621,732	99,175	272,488,653
00289.las	247,101,283	63,163,663	4,953,350	109,051	315,327,347
00290.las	249,816,788	63,391,516	5,145,275	115,881	318,469,460
00291.las	209,387,601	49,464,749	3,653,191	70,458	262,575,999
00292.las	250,921,546	59,504,644	4,792,546	117,437	315,336,173
00293.las	203,598,369	50,321,442	4,194,005	92,518	258,206,334
00294.las	252,073,424	62,802,584	4,899,572	102,373	319,877,953
00295.las	204,830,972	54,340,666	4,141,331	92,771	263,405,740
00296.las	253,152,253	72,039,788	6,240,349	143,215	331,575,605
00297.las	210,022,587	61,256,917	5,136,274	107,291	276,523,069
00298.las	237,777,718	64,050,641	5,572,609	133,921	307,534,889
00299.las	242,636,856	69,546,197	6,056,386	131,818	318,371,257
00300.las	225,097,977	65,002,998	6,090,616	151,486	296,343,077
00301.las	236,687,363	72,397,104	6,497,964	148,181	315,730,612
00302.las	226,539,066	71,127,624	6,367,002	138,647	304,172,339
00303.las	232,091,841	67,525,927	6,300,576	141,705	306,060,049
00304.las	221,878,355	58,903,956	5,724,463	131,343	286,638,117
00305.las	233,489,431	61,249,257	5,585,840	124,156	300,448,684
00307.las	214,618,945	50,322,397	4,112,736	87,760	269,141,838
00309.las	235,367,068	57,928,681	4,730,132	98,662	298,124,543
00310.las	191,906,441	61,686,577	9,026,962	536,503	263,156,483
00311.las	182,598,073	59,733,579	8,950,808	474,861	251,757,321
00312.las	195,532,059	69,417,817	10,308,119	498,876	275,756,871
00313.las	183,235,564	65,328,861	9,050,732	439,208	258,054,365
00314.las	191,634,167	69,389,629	9,013,042	418,699	270,455,537
00315.las	184,202,410	72,003,713	9,955,417	493,410	266,654,950
00316.las	189,920,734	77,672,783	11,060,724	524,381	279,178,622
00317.las	18,215,632	4,387,241	369,166	5,963	22,978,002
00318.las	142,762,161	39,812,840	4,737,536	153,646	187,466,183
00319.las	207,335,081	61,444,859	7,185,187	229,989	276,195,116
00320.las	197,308,136	56,053,388	6,411,319	196,700	259,969,543

C-2 Report on Multiple Discrete Returns (Swath Data) - continued

File	First return	Second return	Third return	Other returns	Total points
00321.las	213,134,822	63,217,110	7,383,666	239,293	283,974,891
00322.las	194,957,368	60,744,074	6,913,754	207,492	262,822,688
00323.las	196,578,807	61,851,212	6,806,020	188,462	265,424,501
00325.las	222,263,749	72,165,843	7,947,870	237,411	302,614,873
00326.las	202,677,121	69,332,738	8,098,028	250,282	280,358,169
00327.las	213,055,253	78,348,913	9,348,974	281,203	301,034,343
00328.las	207,437,051	78,131,955	8,945,227	255,552	294,769,785
00329.las	205,099,799	72,670,740	8,213,919	235,349	286,219,807
00330.las	210,110,441	81,817,982	10,247,330	340,505	302,516,258
00331.las	217,567,885	59,052,551	5,243,155	118,193	281,981,784
00332.las	255,144,659	70,871,319	5,797,554	111,765	331,925,297
00333.las	214,499,499	61,558,963	5,066,342	93,764	281,218,568
00334.las	255,571,687	74,692,716	5,290,630	87,196	335,642,229
00336.las	202,532,107	58,258,195	3,722,733	57,490	264,570,525
00337.las	256,411,927	78,033,326	5,498,732	96,397	340,040,382
00338.las	190,182,450	60,200,262	4,487,399	85,256	254,955,367
00339.las	259,664,428	78,792,394	5,602,703	109,229	344,168,754
00340.las	238,497,418	66,224,158	3,867,181	59,843	308,648,600
00341.las	174,745,662	49,585,020	2,877,339	42,904	227,250,925
00342.las	235,300,576	66,789,878	4,332,802	74,136	306,497,392
00343.las	171,962,065	50,642,462	3,180,061	46,857	225,831,445
00344.las	253,099,303	97,931,012	12,549,146	406,384	363,985,845
00345.las	181,037,189	69,820,675	8,954,383	281,767	260,094,014
00346.las	284,446,961	107,044,150	13,443,883	402,542	405,337,536
00347.las	189,680,360	77,282,839	9,746,501	273,532	276,983,232
00348.las	290,235,714	119,706,947	15,085,860	437,806	425,466,327
00349.las	188,167,035	80,023,047	9,339,900	258,685	277,788,667
00350.las	286,201,882	119,385,636	14,124,997	384,628	420,097,143
00351.las	185,574,032	79,066,969	9,224,205	250,981	274,116,187
00352.las	289,005,449	115,764,718	12,706,522	339,013	417,815,702
00354.las	187,170,479	73,447,873	7,701,414	178,800	268,498,566
00356.las	292,311,082	116,942,544	12,050,956	297,615	421,602,197
00357.las	184,574,740	71,425,658	7,344,657	182,628	263,527,683
00358.las	294,593,370	120,468,771	12,741,406	318,944	428,122,491

C-2 Report on Multiple Discrete Returns (Swath Data) - continued

File	First return	Second return	Third return	Other returns	Total points
00360.las	179,644,648	48,125,683	2,690,407	43,521	230,504,259
00361.las	206,943,856	60,317,721	3,753,263	62,740	271,077,580
00362.las	173,853,317	44,316,139	2,256,663	30,812	220,456,931
00363.las	179,498,745	43,165,612	1,963,195	24,914	224,652,466
00365.las	129,882,394	25,649,555	875,852	7,890	156,415,691
00366.las	126,838,291	21,776,285	665,207	6,321	149,286,104
00367.las	41,519,086	10,367,871	642,491	12,573	52,542,021
00368.las	116,550,573	20,544,219	706,855	7,608	137,809,255
00369.las	30,456,727	8,328,143	412,753	4,654	39,202,277
00371.las	87,679,340	17,513,746	713,398	8,471	105,914,955
00372.las	24,073,142	7,295,755	483,793	8,411	31,861,101
00373.las	80,828,735	16,395,752	717,658	11,281	97,953,426
00374.las	20,028,241	5,067,873	349,504	8,162	25,453,780
00375.las	65,451,978	14,157,849	760,330	14,626	80,384,783
00376.las	13,356,823	2,290,042	91,821	1,941	15,740,627
00377.las	10,158,869	1,230,682	39,453	639	11,429,643
00378.las	6,566,711	1,014,632	39,896	461	7,621,700
00380.las	209,154,635	55,348,480	2,000,602	22,360	266,526,077
00381.las	250,782,974	66,654,378	2,683,321	34,115	320,154,788
00382.las	212,548,352	55,113,127	2,184,110	26,961	269,872,550
00383.las	236,547,284	62,778,484	2,229,874	25,477	301,581,119
00384.las	208,567,017	56,179,138	1,987,882	23,998	266,758,035
00385.las	223,476,587	55,704,875	1,896,351	20,968	281,098,781
00386.las	198,566,960	45,315,838	1,470,161	18,043	245,371,002
00387.las	206,891,839	48,670,685	1,312,109	11,714	256,886,347
00390.las	4,635,864	466,582	15,813	294	5,118,553
00391.las	16,331,512	1,713,619	50,703	877	18,096,711
00392.las	45,319,121	6,719,182	293,666	4,811	52,336,780
00393.las	44,541,404	7,777,739	378,329	6,011	52,703,483
00394.las	69,290,155	15,538,294	839,901	11,505	85,679,855
00395.las	60,650,439	17,156,324	1,081,489	15,069	78,903,321
00396.las	90,134,168	26,104,174	1,498,727	14,776	117,751,845
00397.las	75,526,675	19,643,758	922,748	9,560	96,102,741
00398.las	110,587,866	20,761,976	854,076	11,022	132,214,940

C-2 Report on Multiple Discrete Returns (Swath Data) - continued

File	First return	Second return	Third return	Other returns	Total points
00399.las	92,573,419	17,392,949	899,581	15,656	110,881,605
00400.las	133,283,133	28,406,118	1,734,641	37,138	163,461,030
00401.las	128,239,187	29,764,978	1,814,401	40,692	159,859,258
00402.las	179,125,660	43,824,562	2,514,233	161,073	225,625,528
00403.las	139,731,929	33,907,219	2,592,845	1,270,338	177,502,331
00404.las	185,690,386	41,650,145	3,079,891	1,909,514	232,329,936
00405.las	148,484,900	34,110,181	1,938,808	757,066	185,290,955
00406.las	205,020,228	50,338,510	1,464,019	17,036	256,839,793
00409.las	219,310,512	61,968,729	2,691,451	40,900	284,011,592
00410.las	231,911,608	68,131,782	3,531,965	61,973	303,637,328
00411.las	216,432,651	62,226,736	3,269,826	54,803	281,984,016
00412.las	234,864,002	71,345,124	4,158,378	76,662	310,444,166
00413.las	220,581,589	67,500,306	3,788,848	60,922	291,931,665
00414.las	230,737,899	72,020,719	4,567,642	81,949	307,408,209
00415.las	220,803,673	70,236,198	4,423,462	73,295	295,536,628
00416.las	239,513,380	80,891,219	5,345,722	88,434	325,838,755
00417.las	212,887,002	71,887,466	4,940,655	82,464	289,797,587
00418.las	233,224,873	78,099,837	5,753,088	105,709	317,183,507
00419.las	218,613,404	75,641,048	5,446,673	93,332	299,794,457
00422.las	239,936,340	85,327,512	5,769,144	89,444	331,122,440
00423.las	277,390,974	105,085,273	8,058,647	140,908	390,675,802
00424.las	198,003,004	73,597,075	5,379,413	81,488	277,060,980
00425.las	269,228,034	94,517,101	6,794,314	109,174	370,648,623
00426.las	192,155,902	67,366,360	5,038,628	80,912	264,641,802
00427.las	268,475,279	95,134,260	6,860,777	107,497	370,577,813
00429.las	76,422,102	26,931,112	2,037,956	79,431	105,470,601
00430.las	84,036,500	27,279,423	2,047,924	65,124	113,428,971
00431.las	203,467,084	74,341,354	5,837,272	95,636	283,741,346
00432.las	222,253,227	83,743,780	7,526,592	160,008	313,683,607
00433.las	199,427,600	73,835,871	6,742,142	141,706	280,147,319
00434.las	200,781,346	71,538,800	6,928,545	152,894	279,401,585
00435.las	220,130,488	79,458,314	8,331,111	209,843	308,129,756
00436.las	216,281,119	77,003,862	7,665,028	174,291	301,124,300
00438.las	218,987,406	78,447,055	7,549,224	160,919	305,144,604

C-2 Report on Multiple Discrete Returns (Swath Data) - continued

File	First return	Second return	Third return	Other returns	Total points
00440.las	220,667,448	77,292,238	7,438,513	168,055	305,566,254
00441.las	98,032,202	32,053,220	2,343,297	54,116	132,482,835
00442.las	99,615,963	33,570,033	2,443,618	62,506	135,692,120
00443.las	97,300,346	38,251,570	3,883,157	130,256	139,565,329
00444.las	96,442,813	36,330,610	3,703,365	123,142	136,599,930
00445.las	98,361,116	35,753,985	3,823,760	131,911	138,070,772
00446.las	96,070,030	39,406,142	4,090,680	138,132	139,704,984
00447.las	97,453,690	36,472,644	3,880,582	132,702	137,939,618
00449.las	124,000,610	42,214,800	4,642,521	147,815	171,005,746
00450.las	153,064,338	46,487,199	4,400,441	123,070	204,075,048
00451.las	216,673,406	64,995,789	6,367,493	167,783	288,204,471
00452.las	209,287,262	69,609,945	8,014,132	227,429	287,138,768
00453.las	202,535,534	71,161,280	8,191,978	238,729	282,127,521
00454.las	34,584,605	11,746,652	1,248,045	40,689	47,619,991
00455.las	205,431,660	74,573,713	8,167,928	229,776	288,403,077
00456.las	216,614,608	70,919,010	7,485,911	180,552	295,200,081
00457.las	205,398,870	65,201,006	6,291,478	143,081	277,034,435
00458.las	225,030,089	55,648,804	6,188,189	171,558	287,038,640
00459.las	220,934,728	58,007,884	6,634,433	184,914	285,761,959
00460.las	227,465,362	65,699,193	7,179,098	181,835	300,525,488
00462.las	11,076,486	3,662,862	208,231	1,748	14,949,327
00463.las	184,236,513	65,788,643	6,089,386	137,137	256,251,679
00464.las	275,823,464	107,572,659	11,212,488	334,203	394,942,814
00465.las	188,790,247	83,215,371	8,519,122	216,227	280,740,967
00466.las	267,003,423	120,941,281	12,294,045	278,185	400,516,934
00467.las	198,076,243	88,647,582	8,399,907	184,820	295,308,552
00468.las	266,236,310	113,387,543	10,162,123	233,866	390,019,842
00470.las	215,520,333	88,933,336	7,633,004	176,371	312,263,044
00472.las	264,673,682	97,160,737	10,035,318	273,003	372,142,740
00473.las	208,252,352	63,826,219	6,496,239	181,522	278,756,332
00474.las	273,013,528	97,609,281	9,947,168	305,578	380,875,555
00475.las	201,974,065	73,859,755	7,169,857	219,270	283,222,947
00476.las	268,952,667	99,482,875	9,343,300	250,792	378,029,634
00477.las	204,497,756	75,365,457	7,800,109	208,961	287,872,283

C-2 Report on Multiple Discrete Returns (Swath Data) - continued

File	First return	Second return	Third return	Other returns	Total points
00478.las	267,787,108	91,484,699	10,324,842	322,567	369,919,216
00479.las	201,855,225	64,272,907	7,545,335	265,988	273,939,455
00480.las	269,314,333	75,068,228	8,439,778	277,339	353,099,678
00481.las	201,259,639	51,502,629	6,870,880	359,436	259,992,584
00482.las	264,921,234	64,779,219	9,089,331	538,847	339,328,631
00483.las	199,630,401	49,142,358	6,778,948	384,714	255,936,421
00484.las	271,285,776	61,801,430	9,231,917	558,039	342,877,162
00485.las	197,143,573	54,425,507	9,069,208	575,145	261,213,433
00486.las	270,754,224	76,093,805	11,557,051	614,863	359,019,943
00487.las	193,743,840	48,457,201	6,025,179	247,803	248,474,023
00488.las	270,530,166	72,395,829	7,828,365	279,014	351,033,374
00541.las	181,767,238	45,455,656	1,667,644	18,115	228,908,653
00542.las	51,649,088	11,866,255	440,594	6,561	63,962,498
00543.las	35,293,705	7,938,433	356,291	4,672	43,593,101
Total	35,536,048,209	10,972,250,449	996,811,056	31,787,183	47,536,896,897

C-2 Report on Multiple Discrete Returns (Swath Data) - All Returns

The purpose of this section is to show a graphic of lidar swath data points colored by all returns. Blank flight lines can indicate a collection or processing problem dealing with lidar return attribute information.

Data Source - Y:\Mapping\Projects\65219783_TX_Lower_CO_San_Bernard\Production\LiDAR\Surdex_deliveries\TX_Block 4_20180816\point_cloud\Swath

Result Path - D:\00_Texas\QC\C_2\ColorByReturns_Boresighted.jpg



C-2 Report on Multiple Discrete Returns (Tiled Data)

The purpose of this section is to report on the presence and quantities of lidar returns in the LAS tiled data. Empty return columns can indicate a collection or processing problem dealing with lidar return attribute information.

Classified Files - Y:\Mapping\Projects\65219783_TX_Lower_CO_San_Bernard\Production\LiDAR\Surdex_deliveries\TX_Block4_20180816\point_cloud\tilecls

File	First return	Second return	Third return	Other returns	Total points
14RLS480980.las	1,351,016	199,596	8,967	191	1,559,770
14RLS480995.las	1,887,392	152,035	2,943	51	2,042,421
14RLS495950.las	2,056,241	278,548	19,187	652	2,354,628
14RLS495965.las	1,889,435	313,777	10,571	76	2,213,859
14RLS495980.las	5,820,220	981,072	57,296	1,216	6,859,804
14RLS495995.las	7,912,608	1,121,771	64,027	1,356	9,099,762
14RLS510920.las	603,062	117,178	6,354	87	726,681
14RLS510935.las	3,561,606	1,346,650	107,725	1,659	5,017,640
14RLS510950.las	9,508,454	2,364,832	139,880	1,695	12,014,861
14RLS510965.las	9,813,137	2,738,819	175,773	2,346	12,730,075
14RLS510980.las	9,875,354	1,693,400	80,315	1,098	11,650,167
14RLS510995.las	9,966,346	1,705,759	108,075	1,989	11,782,169
14RLS525890.las	1,204,088	102,576	4,926	1,127	1,312,717
14RLS525905.las	2,352,695	221,928	5,445	79	2,580,147
14RLS525920.las	3,248,981	942,353	60,259	615	4,252,208
14RLS525935.las	7,853,489	2,496,586	151,321	1,885	10,503,281
14RLS525950.las	7,953,446	3,022,071	206,139	2,092	11,183,748
14RLS525965.las	7,713,139	2,657,395	179,583	2,008	10,552,125
14RLS525980.las	8,398,456	1,988,644	120,690	1,504	10,509,294
14RLS525995.las	8,063,241	1,072,813	52,570	800	9,189,424
14RLS540875.las	1,004,519	177,330	11,866	383	1,194,098
14RLS540890.las	4,463,977	555,324	28,456	785	5,048,542
14RLS540905.las	7,695,260	977,023	37,259	503	8,710,045
14RLS540920.las	7,663,619	3,113,126	199,451	1,635	10,977,831
14RLS540935.las	7,614,182	2,207,290	121,043	1,219	9,943,734
14RLS540950.las	7,881,578	2,312,274	101,461	642	10,295,955
14RLS540965.las	7,857,081	3,116,013	149,677	1,030	11,123,801
14RLS540980.las	8,171,058	2,372,636	112,112	879	10,656,685
14RLS540995.las	7,225,233	1,141,496	48,001	717	8,415,447

C-2 Report on Multiple Discrete Returns (Tiled Data) - continued

File	First return	Second return	Third return	Other returns	Total points
14RLS555845.las	2,838,194	510,142	40,832	1,171	3,390,339
14RLS555860.las	2,861,314	846,186	114,372	3,785	3,825,657
14RLS555875.las	7,164,244	599,386	27,597	703	7,791,930
14RLS555890.las	9,591,635	1,181,487	36,324	553	10,809,999
14RLS555905.las	9,534,929	1,491,068	44,361	550	11,070,908
14RLS555920.las	9,426,732	1,978,912	66,460	567	11,472,671
14RLS555935.las	9,077,255	1,847,323	55,829	531	10,980,938
14RLS555950.las	8,962,713	1,507,032	39,652	185	10,509,582
14RLS555965.las	8,600,332	1,592,267	20,612	81	10,213,292
14RLS555980.las	8,337,894	1,407,194	33,679	174	9,778,941
14RLS555995.las	8,281,008	1,830,671	74,031	602	10,186,312
14RLS570800.las	995,112	37,491	236	00	1,032,839
14RLS570815.las	3,098,311	364,060	13,996	184	3,476,551
14RLS570830.las	3,053,673	369,882	14,796	195	3,438,546
14RLS570845.las	8,206,762	1,239,281	60,129	1,789	9,507,961
14RLS570860.las	8,413,239	2,165,638	248,601	6,370	10,833,848
14RLS570875.las	8,353,093	498,272	38,667	637	8,890,669
14RLS570890.las	8,346,820	1,164,980	55,492	1,131	9,568,423
14RLS570905.las	8,383,870	1,313,091	46,363	921	9,744,245
14RLS570920.las	8,634,576	1,673,596	44,095	511	10,352,778
14RLS570935.las	8,813,855	1,408,651	24,910	146	10,247,562
14RLS570950.las	8,596,316	877,589	7,121	10	9,481,036
14RLS570965.las	8,781,131	1,248,606	24,008	157	10,053,902
14RLS570980.las	8,654,261	2,021,358	106,339	1,200	10,783,158
14RLS570995.las	8,571,801	2,567,241	182,468	3,170	11,324,680
14RLS585710.las	149,146	21,797	3,948	157	175,048
14RLS585725.las	1,882,456	536,812	49,104	1,347	2,469,719
14RLS585740.las	1,873,910	537,451	60,697	2,582	2,474,640
14RLS585755.las	1,686,443	354,474	24,408	523	2,065,848
14RLS585770.las	1,650,791	273,069	12,322	256	1,936,438
14RLS585785.las	1,627,129	170,357	3,363	43	1,800,892
14RLS585800.las	3,567,943	423,753	4,832	24	3,996,552
14RLS585815.las	7,667,005	717,405	13,110	133	8,397,653
14RLS585830.las	7,533,598	1,087,037	40,311	378	8,661,324

C-2 Report on Multiple Discrete Returns (Tiled Data) - continued

File	First return	Second return	Third return	Other returns	Total points
14RLS585845.las	7,783,549	1,305,486	27,695	270	9,117,000
14RLS585860.las	7,806,740	2,712,148	269,446	8,370	10,796,704
14RLS585875.las	8,038,466	2,444,977	272,864	8,005	10,764,312
14RLS585890.las	7,927,327	561,568	59,893	1,755	8,550,543
14RLS585905.las	7,637,262	1,742,641	84,574	1,807	9,466,284
14RLS585920.las	7,872,674	1,547,720	54,240	831	9,475,465
14RLS585935.las	7,923,059	1,749,433	105,822	2,184	9,780,498
14RLS585950.las	7,667,918	1,725,321	66,860	655	9,460,754
14RLS585965.las	8,064,108	2,408,069	158,682	3,059	10,633,918
14RLS585980.las	7,839,595	2,255,692	160,772	3,263	10,259,322
14RLS585995.las	8,004,406	2,230,853	122,593	1,731	10,359,583
14RLS600710.las	913,865	139,588	8,920	224	1,062,597
14RLS600725.las	11,062,799	2,153,645	200,320	117,377	13,534,141
14RLS600740.las	9,713,775	1,765,468	46,650	584	11,526,477
14RLS600755.las	8,233,962	1,672,973	117,708	74,660	10,099,303
14RLS600770.las	8,777,279	1,505,001	35,587	380	10,318,247
14RLS600785.las	8,493,431	1,319,061	26,146	307	9,838,945
14RLS600800.las	8,604,775	1,834,726	48,887	411	10,488,799
14RLS600815.las	8,971,747	1,177,471	21,980	164	10,171,362
14RLS600830.las	8,262,526	946,682	24,557	195	9,233,960
14RLS600845.las	7,522,027	1,901,918	87,660	912	9,512,517
14RLS600860.las	7,259,165	1,564,808	77,743	1,278	8,902,994
14RLS600875.las	7,657,539	1,788,437	107,361	2,885	9,556,222
14RLS600890.las	8,048,124	2,812,150	254,795	7,310	11,122,379
14RLS600905.las	7,845,199	2,695,089	271,418	7,259	10,818,965
14RLS600920.las	7,865,664	2,846,174	295,416	8,749	11,016,003
14RLS600935.las	8,030,861	2,883,715	244,684	4,675	11,163,935
14RLS600950.las	7,884,491	2,832,714	195,052	2,823	10,915,080
14RLS600965.las	8,055,997	2,599,497	236,683	6,371	10,898,548
14RLS600980.las	8,112,972	2,289,839	110,529	918	10,514,258
14RLS600995.las	7,949,405	2,747,288	118,581	570	10,815,844
14RLS615695.las	1,589,634	653,326	48,412	795	2,292,167
14RLS615710.las	6,594,926	2,286,256	163,385	1,948	9,046,515
14RLS615725.las	15,456,938	3,223,775	138,265	1,955	18,820,933

C-2 Report on Multiple Discrete Returns (Tiled Data) - continued

File	First return	Second return	Third return	Other returns	Total points
14RLS615740.las	14,986,559	3,880,772	176,521	2,241	19,046,093
14RLS615755.las	14,476,277	3,962,407	1,117,491	1,022,659	20,578,834
14RLS615770.las	15,169,162	2,427,831	59,239	652	17,656,884
14RLS615785.las	15,209,274	2,984,565	129,780	2,244	18,325,863
14RLS615800.las	10,267,552	2,567,886	89,080	904	12,925,422
14RLS615815.las	8,932,250	1,536,078	44,215	385	10,512,928
14RLS615830.las	10,610,935	1,830,235	31,391	1,042	12,473,603
14RLS615845.las	9,718,692	1,457,636	60,142	5,502	11,241,972
14RLS615860.las	10,486,713	2,476,759	116,554	1,375	13,081,401
14RLS615875.las	10,248,694	2,396,980	89,167	29,774	12,764,615
14RLS615890.las	9,342,157	3,188,722	289,666	248,036	13,068,581
14RLS615905.las	9,737,746	2,619,208	118,222	1,756	12,476,932
14RLS615920.las	9,510,205	2,404,144	114,133	1,929	12,030,411
14RLS615935.las	8,402,118	2,620,392	185,922	3,629	11,212,061
14RLS615950.las	8,409,639	2,441,565	287,887	53,937	11,193,028
14RLS615965.las	8,099,134	1,819,929	84,773	1,242	10,005,078
14RLS615980.las	8,519,209	2,578,056	160,688	1,721	11,259,674
14RLS615995.las	8,299,276	2,197,920	96,535	722	10,594,453
14RLS630680.las	1,448,815	251,985	22,566	623	1,723,989
14RLS630695.las	4,457,623	678,776	72,381	2,714	5,211,494
14RLS630710.las	7,623,384	1,026,544	99,605	2,810	8,752,343
14RLS630725.las	9,120,587	2,739,612	231,279	5,798	12,097,276
14RLS630740.las	12,162,603	2,225,580	63,255	522	14,451,960
14RLS630755.las	11,792,122	2,309,931	149,113	81,033	14,332,199
14RLS630770.las	10,238,752	1,814,794	230,718	203,896	12,488,160
14RLS630785.las	11,623,545	2,110,260	41,816	260	13,775,881
14RLS630800.las	11,653,999	2,423,541	41,062	268	14,118,870
14RLS630815.las	12,854,603	2,544,335	43,983	212	15,443,133
14RLS630830.las	17,631,698	2,446,577	50,289	907	20,129,471
14RLS630845.las	16,858,430	3,046,618	58,749	2,643	19,966,440
14RLS630860.las	16,683,911	4,234,129	144,175	2,037	21,064,252
14RLS630875.las	16,484,764	3,808,536	339,033	193,627	20,825,960
14RLS630890.las	15,895,966	4,737,611	1,154,637	1,410,831	23,199,045
14RLS630905.las	17,542,588	4,586,800	147,376	1,874	22,278,638

C-2 Report on Multiple Discrete Returns (Tiled Data) - continued

File	First return	Second return	Third return	Other returns	Total points
14RLS630920.las	18,159,919	4,725,315	189,329	2,291	23,076,854
14RLS630935.las	14,923,854	3,737,335	161,747	1,981	18,824,917
14RLS630950.las	11,649,616	2,666,182	103,493	35,476	14,454,767
14RLS630965.las	11,583,641	2,927,628	91,878	1,446	14,604,593
14RLS630980.las	11,729,118	3,793,213	236,999	3,707	15,763,037
14RLS630995.las	11,744,277	3,235,618	222,118	46,021	15,248,034
14RLS645665.las	3,523,540	454,286	13,520	110	3,991,456
14RLS645680.las	9,128,338	1,091,407	40,660	917	10,261,322
14RLS645695.las	12,576,277	1,563,019	28,895	344	14,168,535
14RLS645710.las	8,449,912	1,402,010	37,568	438	9,889,928
14RLS645725.las	8,606,256	1,761,003	49,843	661	10,417,763
14RLS645740.las	12,903,051	2,469,393	127,115	2,053	15,501,612
14RLS645755.las	13,046,323	2,717,084	97,510	1,613	15,862,530
14RLS645770.las	13,004,230	3,159,801	491,629	382,751	17,038,411
14RLS645785.las	12,964,489	2,782,434	39,972	189	15,787,084
14RLS645800.las	12,871,254	2,974,161	45,502	251	15,891,168
14RLS645815.las	12,734,369	2,406,776	83,101	1,006	15,225,252
14RLS645830.las	12,944,809	2,223,102	61,510	1,055	15,230,476
14RLS645845.las	12,472,186	3,638,708	100,124	1,061	16,212,079
14RLS645860.las	12,857,632	3,506,343	90,118	767	16,454,860
14RLS645875.las	13,228,012	4,183,371	167,476	2,145	17,581,004
14RLS645890.las	12,812,265	3,706,661	123,834	1,180	16,643,940
14RLS645905.las	12,312,125	3,406,423	72,047	671	15,791,266
14RLS645920.las	13,366,146	3,783,661	113,864	765	17,264,436
14RLS645935.las	13,276,101	3,771,745	152,464	1,771	17,202,081
14RLS645950.las	13,561,972	3,381,356	75,490	389	17,019,207
14RLS645965.las	13,626,306	3,591,986	152,980	1,721	17,372,993
14RLS645980.las	13,347,866	4,369,127	252,406	4,950	17,974,349
14RLS645995.las	12,851,529	3,645,222	308,800	113,307	16,918,858
14RLS660650.las	3,918,387	687,775	36,828	877	4,643,867
14RLS660665.las	12,724,284	2,476,745	95,961	1,021	15,298,011
14RLS660680.las	13,913,488	1,832,315	30,652	317	15,776,772
14RLS660695.las	9,301,675	894,620	6,871	39	10,203,205
14RLS660710.las	9,560,272	1,021,513	13,130	92	10,595,007

C-2 Report on Multiple Discrete Returns (Tiled Data) - continued

File	First return	Second return	Third return	Other returns	Total points
14RLS660725.las	9,448,827	1,600,352	27,986	182	11,077,347
14RLS660740.las	9,495,155	1,723,738	38,664	322	11,257,879
14RLS660755.las	9,829,036	2,773,012	53,906	389	12,656,343
14RLS660770.las	9,800,282	2,642,634	55,152	3,489	12,501,557
14RLS660785.las	9,885,214	2,239,689	40,493	264	12,165,660
14RLS660800.las	9,323,782	2,278,852	31,980	234	11,634,848
14RLS660815.las	9,753,748	2,691,752	68,048	719	12,514,267
14RLS660830.las	9,675,643	2,485,254	58,097	475	12,219,469
14RLS660845.las	9,341,516	1,972,105	30,253	298	11,344,172
14RLS660860.las	8,276,601	2,005,323	56,419	908	10,339,251
14RLS660875.las	9,385,497	2,741,319	89,103	932	12,216,851
14RLS660890.las	8,830,115	2,227,603	70,877	597	11,129,192
14RLS660905.las	9,075,967	2,598,309	54,132	373	11,728,781
14RLS660920.las	8,938,476	2,600,156	94,045	797	11,633,474
14RLS660935.las	8,674,888	2,048,943	35,137	258	10,759,226
14RLS660950.las	9,249,129	2,731,373	79,696	783	12,060,981
14RLS660965.las	9,027,214	2,877,389	131,017	1,499	12,037,119
14RLS660980.las	8,643,904	1,770,810	50,456	430	10,465,600
14RLS660995.las	8,524,478	2,378,903	98,323	905	11,002,609
14RLS675635.las	5,546,247	1,925,714	137,548	2,431	7,611,940
14RLS675650.las	14,815,310	3,410,261	176,361	3,203	18,405,135
14RLS675665.las	17,222,269	2,353,103	87,369	1,766	19,664,507
14RLS675680.las	15,096,785	3,523,856	270,220	6,619	18,897,480
14RLS675695.las	9,420,517	1,453,071	37,949	499	10,912,036
14RLS675710.las	9,398,642	1,233,252	28,136	308	10,660,338
14RLS675725.las	9,092,822	1,152,538	27,298	209	10,272,867
14RLS675740.las	9,328,435	2,318,210	132,009	2,299	11,780,953
14RLS675755.las	9,592,675	2,307,835	42,482	276	11,943,268
14RLS675770.las	9,319,570	2,178,071	33,778	218	11,531,637
14RLS675785.las	9,401,030	2,298,053	30,798	196	11,730,077
14RLS675800.las	9,616,153	2,627,562	50,431	429	12,294,575
14RLS675815.las	9,700,992	2,732,662	52,759	378	12,486,791
14RLS675830.las	9,547,652	2,106,948	48,767	398	11,703,765
14RLS675845.las	9,786,006	1,590,763	21,706	124	11,398,599

C-2 Report on Multiple Discrete Returns (Tiled Data) - continued

File	First return	Second return	Third return	Other returns	Total points
14RLS675860.las	10,262,314	2,037,598	52,461	511	12,352,884
14RLS675875.las	10,555,697	2,855,586	133,173	1,532	13,545,988
14RLS675890.las	10,362,127	2,364,462	51,050	373	12,778,012
14RLS675905.las	10,172,767	2,992,288	97,441	896	13,263,392
14RLS675920.las	10,062,703	3,191,525	110,664	1,249	13,366,141
14RLS675935.las	9,817,269	3,366,334	104,057	1,676	13,289,336
14RLS675950.las	10,414,132	3,358,619	155,647	1,954	13,930,352
14RLS675965.las	9,540,698	2,498,657	86,967	830	12,127,152
14RLS675980.las	9,533,901	1,527,433	21,526	131	11,082,991
14RLS675995.las	9,232,697	1,791,367	55,649	475	11,080,188
14RLS690605.las	489,074	213,760	25,852	774	729,460
14RLS690620.las	5,579,448	2,100,242	175,311	2,484	7,857,485
14RLS690635.las	17,005,056	5,585,363	353,795	4,847	22,949,061
14RLS690650.las	18,326,723	5,400,778	300,883	3,628	24,032,012
14RLS690665.las	15,953,639	3,833,257	224,555	4,452	20,015,903
14RLS690680.las	13,740,927	3,170,069	127,427	2,068	17,040,491
14RLS690695.las	8,453,693	1,304,233	11,971	81	9,769,978
14RLS690710.las	8,580,796	1,521,148	21,668	207	10,123,819
14RLS690725.las	8,524,963	1,194,900	27,193	262	9,747,318
14RLS690740.las	8,397,129	2,131,824	49,058	479	10,578,490
14RLS690755.las	8,669,326	1,859,324	31,910	273	10,560,833
14RLS690770.las	8,951,080	2,584,437	44,413	386	11,580,316
14RLS690785.las	8,602,195	2,066,954	27,060	248	10,696,457
14RLS690800.las	8,825,567	2,480,591	66,589	603	11,373,350
14RLS690815.las	8,664,732	2,321,198	61,738	565	11,048,233
14RLS690830.las	8,754,810	1,743,497	41,419	364	10,540,090
14RLS690845.las	8,854,653	2,120,952	83,804	1,260	11,060,669
14RLS690860.las	9,402,713	2,893,602	143,819	1,856	12,441,990
14RLS690875.las	8,977,812	2,312,608	66,570	474	11,357,464
14RLS690890.las	8,796,571	2,338,379	87,608	755	11,223,313
14RLS690905.las	8,587,981	2,480,218	87,486	886	11,156,571
14RLS690920.las	9,051,124	3,049,380	91,050	1,095	12,192,649
14RLS690935.las	9,449,470	2,859,694	132,296	1,556	12,443,016
14RLS690950.las	9,447,405	2,577,477	106,551	1,073	12,132,506

C-2 Report on Multiple Discrete Returns (Tiled Data) - continued

File	First return	Second return	Third return	Other returns	Total points
14RLS690965.las	9,385,373	2,328,544	64,371	468	11,778,756
14RLS690980.las	9,429,285	2,238,718	55,386	376	11,723,765
14RLS690995.las	9,789,875	2,496,328	121,403	1,549	12,409,155
14RLS705575.las	1,089,787	271,933	30,286	824	1,392,830
14RLS705590.las	2,598,326	1,091,103	99,016	1,856	3,790,301
14RLS705605.las	3,204,098	1,282,052	103,069	1,801	4,591,020
14RLS705620.las	13,892,046	4,307,069	224,628	2,476	18,426,219
14RLS705635.las	16,398,528	5,758,550	198,411	1,497	22,356,986
14RLS705650.las	16,097,297	3,766,151	147,548	1,685	20,012,681
14RLS705665.las	15,932,270	1,747,332	37,723	396	17,717,721
14RLS705680.las	12,428,916	2,187,160	72,944	1,130	14,690,150
14RLS705695.las	8,498,142	1,832,340	53,447	591	10,384,520
14RLS705710.las	8,606,245	1,826,112	33,237	289	10,465,883
14RLS705725.las	8,767,361	2,697,160	43,357	345	11,508,223
14RLS705740.las	8,335,022	2,580,233	30,316	290	10,945,861
14RLS705755.las	8,220,306	1,523,599	35,120	382	9,779,407
14RLS705770.las	8,121,846	1,701,845	33,166	279	9,857,136
14RLS705785.las	8,165,607	2,295,037	42,185	365	10,503,194
14RLS705800.las	8,642,445	2,718,557	46,928	318	11,408,248
14RLS705815.las	8,251,910	2,181,417	104,800	1,573	10,539,700
14RLS705830.las	8,706,513	1,783,812	35,829	244	10,526,398
14RLS705845.las	8,378,765	2,510,458	141,706	2,332	11,033,261
14RLS705860.las	8,655,904	2,067,284	65,457	714	10,789,359
14RLS705875.las	8,737,863	2,168,142	85,068	974	10,992,047
14RLS705890.las	8,772,239	2,635,001	91,209	718	11,499,167
14RLS705905.las	8,559,975	2,426,296	103,410	1,419	11,091,100
14RLS705920.las	8,433,075	2,919,283	192,613	3,556	11,548,527
14RLS705935.las	8,706,282	2,581,777	125,751	1,476	11,415,286
14RLS705950.las	8,620,380	1,968,959	57,930	499	10,647,768
14RLS705965.las	8,557,499	2,434,428	79,403	694	11,072,024
14RLS705980.las	8,565,809	2,621,376	113,352	1,303	11,301,840
14RLS705995.las	8,272,994	2,968,585	197,837	3,566	11,442,982
14RLS720560.las	1,192,733	271,210	40,238	2,002	1,506,183
14RLS720575.las	4,596,271	1,040,468	73,920	1,615	5,712,274

C-2 Report on Multiple Discrete Returns (Tiled Data) - continued

File	First return	Second return	Third return	Other returns	Total points
14RLS720590.las	8,925,636	1,955,030	140,370	2,998	11,024,034
14RLS720605.las	13,299,211	5,008,438	319,258	4,507	18,631,414
14RLS720620.las	17,427,394	5,989,447	451,415	7,740	23,875,996
14RLS720635.las	18,558,581	3,223,884	124,626	2,193	21,909,284
14RLS720650.las	18,182,702	2,689,754	64,972	797	20,938,225
14RLS720665.las	18,450,172	2,404,259	50,717	524	20,905,672
14RLS720680.las	16,545,918	2,428,166	22,293	140	18,996,517
14RLS720695.las	14,577,446	2,696,744	44,422	263	17,318,875
14RLS720710.las	10,253,345	2,577,540	77,889	654	12,909,428
14RLS720725.las	9,790,062	1,900,997	44,078	325	11,735,462
14RLS720740.las	9,974,707	1,842,846	46,748	443	11,864,744
14RLS720755.las	10,159,517	2,460,507	88,126	877	12,709,027
14RLS720770.las	9,750,759	1,817,100	57,881	720	11,626,460
14RLS720785.las	8,981,891	2,313,380	44,002	307	11,339,580
14RLS720800.las	9,433,871	1,985,802	32,795	190	11,452,658
14RLS720815.las	9,836,823	2,653,923	118,311	1,328	12,610,385
14RLS720830.las	9,615,365	2,954,456	159,445	2,182	12,731,448
14RLS720845.las	9,220,649	3,128,546	178,220	2,240	12,529,655
14RLS720860.las	8,228,379	2,245,009	79,182	850	10,553,420
14RLS720875.las	9,233,835	2,406,885	58,684	420	11,699,824
14RLS720890.las	9,115,669	2,310,530	76,721	864	11,503,784
14RLS720905.las	9,614,710	2,841,966	192,464	3,542	12,652,682
14RLS720920.las	9,063,892	3,074,944	182,245	2,884	12,323,965
14RLS720935.las	9,089,272	2,934,479	91,438	795	12,115,984
14RLS720950.las	8,730,111	2,543,132	77,286	637	11,351,166
14RLS720965.las	8,435,834	2,511,179	123,185	1,889	11,072,087
14RLS720980.las	8,270,206	2,466,672	138,026	1,975	10,876,879
14RLS720995.las	8,404,053	2,896,043	187,744	3,062	11,490,902
14RLS735500.las	153,731	19,588	1,353	26	174,698
14RLS735515.las	3,335,099	637,790	35,001	419	4,008,309
14RLS735530.las	3,151,678	732,537	48,474	586	3,933,275
14RLS735545.las	3,018,481	512,031	28,375	421	3,559,308
14RLS735560.las	6,819,054	2,238,199	143,664	1,670	9,202,587
14RLS735575.las	9,402,505	1,698,702	102,223	1,544	11,204,974

C-2 Report on Multiple Discrete Returns (Tiled Data) - continued

File	First return	Second return	Third return	Other returns	Total points
14RLS735590.las	12,137,378	1,770,361	66,299	770	13,974,808
14RLS735605.las	15,838,282	3,520,589	173,031	3,136	19,535,038
14RLS735620.las	19,042,014	5,088,967	322,735	5,052	24,458,768
14RLS735635.las	18,788,569	4,179,323	245,773	5,981	23,219,646
14RLS735650.las	18,474,248	2,718,172	46,090	430	21,238,940
14RLS735665.las	18,791,843	2,387,758	36,508	350	21,216,459
14RLS735680.las	18,026,464	3,319,252	39,093	213	21,385,022
14RLS735695.las	15,994,722	3,182,398	46,947	307	19,224,374
14RLS735710.las	9,400,489	1,987,881	58,311	489	11,447,170
14RLS735725.las	9,577,674	2,808,778	109,902	962	12,497,316
14RLS735740.las	9,842,096	2,313,843	68,886	638	12,225,463
14RLS735755.las	9,731,274	2,103,026	43,339	273	11,877,912
14RLS735770.las	9,936,344	2,191,228	78,635	904	12,207,111
14RLS735785.las	9,746,562	2,882,375	79,359	609	12,708,905
14RLS735800.las	10,078,653	2,619,967	87,192	918	12,786,730
14RLS735815.las	10,298,544	2,817,332	113,476	1,084	13,230,436
14RLS735830.las	9,805,757	3,136,493	148,693	1,627	13,092,570
14RLS735845.las	10,225,499	3,714,820	229,788	2,868	14,172,975
14RLS735860.las	10,851,780	3,576,506	202,059	2,412	14,632,757
14RLS735875.las	10,651,619	3,126,338	152,849	2,117	13,932,923
14RLS735890.las	10,014,693	3,246,700	173,578	2,589	13,437,560
14RLS735905.las	10,832,653	3,106,624	117,227	1,501	14,058,005
14RLS735920.las	11,171,261	3,874,371	164,224	2,030	15,211,886
14RLS735935.las	11,057,441	3,627,151	112,427	844	14,797,863
14RLS735950.las	10,666,856	3,320,215	121,416	1,227	14,109,714
14RLS735965.las	11,077,452	3,338,760	125,363	1,225	14,542,800
14RLS735980.las	10,892,210	3,525,710	246,367	3,568	14,667,855
14RLS735995.las	10,522,462	3,578,843	257,744	5,211	14,364,260
14RLS750455.las	914,920	248,401	7,851	31	1,171,203
14RLS750470.las	2,959,072	486,232	20,546	241	3,466,091
14RLS750485.las	3,846,667	747,143	29,037	271	4,623,118
14RLS750500.las	4,158,654	642,570	19,088	86	4,820,398
14RLS750515.las	10,082,368	1,919,287	79,285	686	12,081,626
14RLS750530.las	10,089,557	2,229,553	122,020	1,168	12,442,298

C-2 Report on Multiple Discrete Returns (Tiled Data) - continued

File	First return	Second return	Third return	Other returns	Total points
14RLS750545.las	10,175,046	2,088,948	98,584	1,193	12,363,771
14RLS750560.las	10,172,756	2,560,623	144,508	1,453	12,879,340
14RLS750575.las	10,032,007	2,430,531	151,169	2,377	12,616,084
14RLS750590.las	10,066,177	1,703,403	99,765	1,401	11,870,746
14RLS750605.las	12,566,777	2,175,033	52,547	406	14,794,763
14RLS750620.las	17,981,789	3,513,138	91,517	896	21,587,340
14RLS750635.las	18,016,643	3,964,974	110,255	1,283	22,093,155
14RLS750650.las	18,538,256	4,198,705	91,485	1,054	22,829,500
14RLS750665.las	18,662,269	2,448,082	46,397	585	21,157,333
14RLS750680.las	13,022,089	1,882,489	34,294	280	14,939,152
14RLS750695.las	10,336,106	2,236,350	64,905	702	12,638,063
14RLS750710.las	8,384,945	2,144,944	91,507	1,160	10,622,556
14RLS750725.las	8,296,001	2,439,712	111,501	1,228	10,848,442
14RLS750740.las	8,450,601	2,530,232	80,745	814	11,062,392
14RLS750755.las	8,217,300	1,887,365	72,536	1,369	10,178,570
14RLS750770.las	7,946,572	1,930,084	55,351	634	9,932,641
14RLS750785.las	7,852,350	2,213,964	77,720	730	10,144,764
14RLS750800.las	7,840,831	2,066,313	49,937	285	9,957,366
14RLS750815.las	7,728,071	2,018,776	71,546	571	9,818,964
14RLS750830.las	7,814,721	2,848,279	193,445	3,509	10,859,954
14RLS750845.las	8,339,871	3,318,852	229,369	3,266	11,891,358
14RLS750860.las	8,043,793	2,958,846	159,612	1,869	11,164,120
14RLS750875.las	8,217,630	2,484,551	86,097	721	10,788,999
14RLS750890.las	7,564,065	1,961,198	64,439	565	9,590,267
14RLS750905.las	7,842,537	2,085,117	65,042	550	9,993,246
14RLS750920.las	8,147,427	2,556,830	70,283	622	10,775,162
14RLS750935.las	7,813,281	2,844,560	146,574	2,183	10,806,598
14RLS750950.las	7,804,665	3,131,722	107,582	955	11,044,924
14RLS750965.las	8,182,750	2,529,629	86,544	1,042	10,799,965
14RLS750980.las	8,198,878	2,706,122	208,917	4,977	11,118,894
14RLS750995.las	8,807,359	2,542,083	156,586	2,933	11,508,961
14RLS765440.las	2,026,322	551,955	21,301	181	2,599,759
14RLS765455.las	5,007,416	577,332	21,179	241	5,606,168
14RLS765470.las	8,851,241	858,553	20,654	162	9,730,610

C-2 Report on Multiple Discrete Returns (Tiled Data) - continued

File	First return	Second return	Third return	Other returns	Total points
14RLS765485.las	8,955,671	1,312,729	41,652	254	10,310,306
14RLS765500.las	9,041,990	1,577,103	53,437	356	10,672,886
14RLS765515.las	8,993,543	1,627,891	49,732	266	10,671,432
14RLS765530.las	8,912,848	1,508,548	42,229	259	10,463,884
14RLS765545.las	8,819,545	1,556,290	50,223	352	10,426,410
14RLS765560.las	8,779,662	1,961,908	72,419	628	10,814,617
14RLS765575.las	8,814,617	1,504,499	61,675	854	10,381,645
14RLS765590.las	8,917,172	1,515,971	75,162	1,026	10,509,331
14RLS765605.las	10,500,303	1,738,456	52,118	536	12,291,413
14RLS765620.las	17,887,163	3,789,149	141,799	2,132	21,820,243
14RLS765635.las	18,067,895	3,602,807	98,670	998	21,770,370
14RLS765650.las	17,451,761	3,989,244	148,109	2,055	21,591,169
14RLS765665.las	17,192,689	2,636,484	74,882	1,218	19,905,273
14RLS765680.las	17,320,605	1,846,852	21,249	128	19,188,834
14RLS765695.las	12,698,661	1,637,051	28,960	219	14,364,891
14RLS765710.las	8,470,556	1,569,786	38,667	340	10,079,349
14RLS765725.las	8,485,841	2,062,700	52,293	321	10,601,155
14RLS765740.las	8,453,125	2,938,607	144,144	1,667	11,537,543
14RLS765755.las	8,481,741	2,158,644	40,704	352	10,681,441
14RLS765770.las	8,399,002	2,623,795	101,309	1,065	11,125,171
14RLS765785.las	8,573,492	2,810,634	139,804	1,456	11,525,386
14RLS765800.las	8,582,922	2,439,963	68,911	435	11,092,231
14RLS765815.las	8,685,442	2,619,590	141,049	2,260	11,448,341
14RLS765830.las	8,606,474	2,888,413	257,659	5,737	11,758,283
14RLS765845.las	8,600,252	3,411,067	230,508	3,225	12,245,052
14RLS765860.las	8,812,532	3,356,117	170,729	1,703	12,341,081
14RLS765875.las	8,903,134	2,870,837	127,371	1,478	11,902,820
14RLS765890.las	8,750,578	3,181,743	132,402	1,281	12,066,004
14RLS765905.las	8,713,519	3,060,481	92,434	705	11,867,139
14RLS765920.las	8,482,745	2,979,778	147,826	2,825	11,613,174
14RLS765935.las	8,626,473	3,174,373	176,934	3,015	11,980,795
14RLS765950.las	8,861,031	3,890,480	140,208	1,202	12,892,921
14RLS765965.las	8,992,976	3,282,233	133,804	1,660	12,410,673
14RLS765980.las	8,717,527	3,586,892	335,636	10,387	12,650,442

C-2 Report on Multiple Discrete Returns (Tiled Data) - continued

File	First return	Second return	Third return	Other returns	Total points
14RLS765995.las	8,388,062	2,378,772	137,628	2,207	10,906,669
14RLS780350.las	1,284,177	285,229	8,908	50	1,578,364
14RLS780365.las	2,734,771	748,773	28,999	274	3,512,817
14RLS780380.las	2,686,172	724,251	34,264	285	3,444,972
14RLS780395.las	2,642,733	453,736	12,103	104	3,108,676
14RLS780410.las	2,621,842	411,478	10,807	126	3,044,253
14RLS780425.las	4,545,012	1,556,461	105,407	1,388	6,208,268
14RLS780440.las	8,185,847	1,729,577	79,228	992	9,995,644
14RLS780455.las	8,585,144	1,383,554	53,702	614	10,023,014
14RLS780470.las	8,206,543	1,432,739	33,982	166	9,673,430
14RLS780485.las	8,085,765	1,499,718	55,730	452	9,641,665
14RLS780500.las	8,018,751	1,650,689	74,698	611	9,744,749
14RLS780515.las	8,147,879	1,056,873	33,449	231	9,238,432
14RLS780530.las	8,106,684	1,028,220	25,454	154	9,160,512
14RLS780545.las	8,201,383	1,661,581	40,376	214	9,903,554
14RLS780560.las	8,184,967	1,653,536	40,700	173	9,879,376
14RLS780575.las	8,188,294	1,627,288	46,521	486	9,862,589
14RLS780590.las	8,227,734	1,578,306	70,581	1,046	9,877,667
14RLS780605.las	12,884,113	1,898,457	41,015	336	14,823,921
14RLS780620.las	17,826,923	2,392,384	49,389	271	20,268,967
14RLS780635.las	17,914,627	3,881,078	100,461	914	21,897,080
14RLS780650.las	17,751,751	3,349,353	56,409	361	21,157,874
14RLS780665.las	18,265,448	2,508,338	45,478	406	20,819,670
14RLS780680.las	17,180,819	2,187,519	62,933	733	19,432,004
14RLS780695.las	12,573,315	1,547,715	30,406	335	14,151,771
14RLS780710.las	10,482,303	2,039,061	67,655	829	12,589,848
14RLS780725.las	10,137,467	2,728,248	61,342	353	12,927,410
14RLS780740.las	10,080,381	3,397,725	197,265	2,417	13,677,788
14RLS780755.las	9,708,236	2,443,971	61,258	422	12,213,887
14RLS780770.las	9,866,632	3,700,400	161,019	1,354	13,729,405
14RLS780785.las	9,797,184	3,495,510	213,470	2,849	13,509,013
14RLS780800.las	9,585,740	3,007,425	98,779	821	12,692,765
14RLS780815.las	9,531,994	3,081,177	196,760	3,383	12,813,314
14RLS780830.las	9,394,357	3,759,119	357,833	8,537	13,519,846

C-2 Report on Multiple Discrete Returns (Tiled Data) - continued

File	First return	Second return	Third return	Other returns	Total points
14RLS780845.las	9,283,464	3,361,378	206,613	2,712	12,854,167
14RLS780860.las	9,490,195	3,750,823	266,519	4,422	13,511,959
14RLS780875.las	9,434,271	3,315,923	177,799	2,192	12,930,185
14RLS780890.las	9,095,599	3,409,261	183,528	2,437	12,690,825
14RLS780905.las	9,386,015	3,307,497	99,150	728	12,793,390
14RLS780920.las	9,358,289	3,008,928	196,065	4,068	12,567,350
14RLS780935.las	9,261,427	3,484,621	149,216	1,928	12,897,192
14RLS780950.las	8,791,272	3,654,226	157,696	1,780	12,604,974
14RLS780965.las	8,690,950	2,942,570	165,053	2,154	11,800,727
14RLS780980.las	8,861,078	3,628,252	374,256	10,512	12,874,098
14RLS780995.las	8,564,486	2,226,606	113,017	1,490	10,905,599
14RLS795305.las	4,386,729	815,052	48,879	486	5,251,146
14RLS795320.las	4,786,805	986,904	37,704	367	5,811,780
14RLS795335.las	4,825,627	1,145,534	63,555	887	6,035,603
14RLS795350.las	7,365,472	2,213,331	142,963	1,198	9,722,964
14RLS795365.las	10,271,309	2,836,661	144,885	1,394	13,254,249
14RLS795380.las	10,271,031	2,312,513	74,065	626	12,658,235
14RLS795395.las	10,341,081	2,345,528	124,614	1,863	12,813,086
14RLS795410.las	10,440,196	2,070,404	63,328	403	12,574,331
14RLS795425.las	10,281,004	3,347,104	229,470	2,844	13,860,422
14RLS795440.las	10,191,505	3,164,023	197,797	2,582	13,555,907
14RLS795455.las	10,309,474	1,745,891	66,836	503	12,122,704
14RLS795470.las	10,525,863	3,398,632	161,930	1,812	14,088,237
14RLS795485.las	10,135,361	2,764,333	141,100	1,576	13,042,370
14RLS795500.las	9,819,617	2,331,208	103,065	961	12,254,851
14RLS795515.las	9,848,215	994,605	33,221	240	10,876,281
14RLS795530.las	9,938,037	2,718,125	97,666	710	12,754,538
14RLS795545.las	9,941,287	1,963,921	52,968	274	11,958,450
14RLS795560.las	9,756,755	2,426,905	62,183	350	12,246,193
14RLS795575.las	9,628,847	2,354,371	64,312	303	12,047,833
14RLS795590.las	9,496,336	2,603,232	67,743	437	12,167,748
14RLS795605.las	11,180,954	2,520,861	91,445	1,594	13,794,854
14RLS795620.las	17,637,174	3,513,521	120,441	1,082	21,272,218
14RLS795635.las	17,872,143	5,216,414	277,207	3,955	23,369,719

C-2 Report on Multiple Discrete Returns (Tiled Data) - continued

File	First return	Second return	Third return	Other returns	Total points
14RLS795650.las	17,848,554	3,604,876	101,052	1,173	21,555,655
14RLS795665.las	17,791,894	2,724,827	37,257	220	20,554,198
14RLS795680.las	16,865,902	4,435,513	355,505	8,380	21,665,300
14RLS795695.las	12,535,194	2,151,604	82,984	1,437	14,771,219
14RLS795710.las	8,903,656	1,995,874	59,921	762	10,960,213
14RLS795725.las	8,968,636	3,104,454	108,208	697	12,181,995
14RLS795740.las	9,209,399	3,540,480	205,177	2,256	12,957,312
14RLS795755.las	9,363,330	3,020,332	86,811	515	12,470,988
14RLS795770.las	9,744,388	3,616,665	163,159	1,744	13,525,956
14RLS795785.las	9,815,578	3,863,290	260,752	3,374	13,942,994
14RLS795800.las	9,850,570	3,052,400	175,666	2,841	13,081,477
14RLS795815.las	9,743,839	3,059,722	228,715	4,283	13,036,559
14RLS795830.las	9,547,498	3,372,753	286,674	7,998	13,214,923
14RLS795845.las	9,627,992	3,965,378	293,690	5,232	13,892,292
14RLS795860.las	9,859,772	3,700,246	235,294	3,545	13,798,857
14RLS795875.las	10,043,431	3,312,664	188,334	2,678	13,547,107
14RLS795890.las	10,017,138	3,958,788	220,431	2,824	14,199,181
14RLS795905.las	10,177,405	4,188,182	207,723	3,225	14,576,535
14RLS795920.las	10,782,282	3,707,525	273,158	5,847	14,768,812
14RLS795935.las	11,199,425	3,878,396	279,793	6,371	15,363,985
14RLS795950.las	9,875,596	3,259,427	176,219	2,275	13,313,517
14RLS795965.las	10,204,151	3,132,927	166,645	2,401	13,506,124
14RLS795980.las	10,261,343	3,007,524	253,865	5,536	13,528,268
14RLS795995.las	10,068,898	2,781,758	145,727	2,267	12,998,650
14RLS810275.las	332,238	32,828	908	12	365,986
14RLS810290.las	3,294,620	565,746	36,243	498	3,897,107
14RLS810305.las	8,022,976	1,354,682	55,527	526	9,433,711
14RLS810320.las	8,019,786	1,762,896	130,621	2,371	9,915,674
14RLS810335.las	8,264,104	2,037,501	108,696	1,683	10,411,984
14RLS810350.las	8,085,937	2,523,700	100,376	1,187	10,711,200
14RLS810365.las	8,037,141	2,259,569	144,598	2,239	10,443,547
14RLS810380.las	7,983,027	2,139,618	125,228	1,848	10,249,721
14RLS810395.las	8,073,628	2,116,283	160,758	3,112	10,353,781
14RLS810410.las	8,039,926	1,695,203	77,001	868	9,812,998

C-2 Report on Multiple Discrete Returns (Tiled Data) - continued

File	First return	Second return	Third return	Other returns	Total points
14RLS810425.las	8,043,340	2,230,732	154,019	2,363	10,430,454
14RLS810440.las	8,009,731	2,014,034	87,490	839	10,112,094
14RLS810455.las	7,923,411	2,305,165	153,007	2,143	10,383,726
14RLS810470.las	7,995,624	2,342,771	146,059	1,971	10,486,425
14RLS810485.las	8,221,861	2,016,390	82,394	566	10,321,211
14RLS810500.las	8,417,853	1,968,854	79,117	848	10,466,672
14RLS810515.las	8,333,580	1,858,159	59,536	405	10,251,680
14RLS810530.las	8,484,366	1,553,355	56,284	602	10,094,607
14RLS810545.las	8,467,157	2,414,520	74,980	372	10,957,029
14RLS810560.las	8,508,140	2,312,451	71,805	344	10,892,740
14RLS810575.las	8,707,032	1,975,354	65,263	470	10,748,119
14RLS810590.las	8,920,353	2,746,561	95,262	926	11,763,102
14RLS810605.las	10,836,673	2,984,422	183,767	3,706	14,008,568
14RLS810620.las	17,250,305	3,696,194	139,645	1,807	21,087,951
14RLS810635.las	18,003,413	5,064,003	331,746	7,005	23,406,167
14RLS810650.las	17,619,399	4,995,237	292,882	5,414	22,912,932
14RLS810665.las	18,167,532	3,533,978	101,197	1,209	21,803,916
14RLS810680.las	16,239,012	5,614,917	454,414	8,387	22,316,730
14RLS810695.las	9,519,423	2,246,194	97,541	1,012	11,864,170
14RLS810710.las	8,524,062	2,068,002	139,465	3,964	10,735,493
14RLS810725.las	8,697,227	2,958,450	187,689	2,503	11,845,869
14RLS810740.las	8,555,174	3,526,745	259,165	3,421	12,344,505
14RLS810755.las	8,310,880	2,528,998	94,382	657	10,934,917
14RLS810770.las	8,532,463	2,960,397	118,713	794	11,612,367
14RLS810785.las	8,713,593	3,080,745	159,966	1,446	11,955,750
14RLS810800.las	8,425,404	2,508,745	163,494	2,548	11,100,191
14RLS810815.las	8,890,546	2,752,633	209,613	4,035	11,856,827
14RLS810830.las	9,166,069	2,643,716	235,713	5,577	12,051,075
14RLS810845.las	8,909,366	3,233,286	217,382	4,085	12,364,119
14RLS810860.las	8,616,754	3,253,138	154,754	1,535	12,026,181
14RLS810875.las	8,365,457	3,264,197	212,937	3,354	11,845,945
14RLS810890.las	8,442,464	3,573,620	279,205	4,645	12,299,934
14RLS810905.las	8,549,616	3,319,874	185,018	2,003	12,056,511
14RLS810920.las	8,443,173	2,854,842	206,025	3,270	11,507,310

C-2 Report on Multiple Discrete Returns (Tiled Data) - continued

File	First return	Second return	Third return	Other returns	Total points
14RLS810935.las	8,319,561	2,868,333	231,153	5,675	11,424,722
14RLS810950.las	8,060,555	2,732,327	127,062	2,070	10,922,014
14RLS810965.las	8,191,619	2,742,646	175,027	3,175	11,112,467
14RLS810980.las	8,172,826	2,898,027	263,220	5,454	11,339,527
14RLS810995.las	8,158,852	2,526,789	192,560	5,275	10,883,476
14RLS825260.las	652,236	219,180	13,248	225	884,889
14RLS825275.las	3,076,297	403,976	19,285	241	3,499,799
14RLS825290.las	8,109,102	1,636,922	57,902	467	9,804,393
14RLS825305.las	8,209,731	1,747,743	84,621	1,231	10,043,326
14RLS825320.las	8,189,748	2,126,691	134,269	2,125	10,452,833
14RLS825335.las	8,441,081	2,256,592	102,305	1,211	10,801,189
14RLS825350.las	8,339,918	2,725,396	146,025	2,729	11,214,068
14RLS825365.las	8,248,424	2,371,086	177,846	3,100	10,800,456
14RLS825380.las	8,098,662	2,202,460	136,761	2,140	10,440,023
14RLS825395.las	7,959,859	2,715,718	232,022	4,595	10,912,194
14RLS825410.las	8,089,656	2,795,487	260,209	5,452	11,150,804
14RLS825425.las	8,328,310	2,184,220	159,358	2,773	10,674,661
14RLS825440.las	8,413,163	2,086,643	142,978	2,397	10,645,181
14RLS825455.las	8,488,268	1,873,633	82,482	941	10,445,324
14RLS825470.las	8,618,907	2,108,365	82,036	787	10,810,095
14RLS825485.las	8,555,029	2,305,088	97,520	979	10,958,616
14RLS825500.las	8,634,922	1,894,015	68,241	563	10,597,741
14RLS825515.las	8,441,129	1,964,436	68,596	547	10,474,708
14RLS825530.las	8,440,898	1,818,370	36,342	188	10,295,798
14RLS825545.las	8,378,435	2,762,271	105,579	561	11,246,846
14RLS825560.las	8,177,833	2,386,561	132,539	2,012	10,698,945
14RLS825575.las	8,200,674	1,996,566	49,769	380	10,247,389
14RLS825590.las	8,331,034	2,941,526	136,979	1,801	11,411,340
14RLS825605.las	14,237,626	4,601,498	241,797	3,679	19,084,600
14RLS825620.las	17,334,124	4,361,765	227,088	3,653	21,926,630
14RLS825635.las	17,734,258	6,177,980	588,992	15,122	24,516,352
14RLS825650.las	17,040,196	5,137,635	313,927	6,306	22,498,064
14RLS825665.las	17,329,272	5,066,621	336,484	5,464	22,737,841
14RLS825680.las	15,314,800	5,423,629	498,183	9,650	21,246,262

C-2 Report on Multiple Discrete Returns (Tiled Data) - continued

File	First return	Second return	Third return	Other returns	Total points
14RLS825695.las	10,264,465	2,896,817	142,351	1,453	13,305,086
14RLS825710.las	8,637,745	2,203,718	131,624	2,357	10,975,444
14RLS825725.las	8,798,391	2,987,860	247,700	4,622	12,038,573
14RLS825740.las	8,664,660	3,229,535	239,824	3,192	12,137,211
14RLS825755.las	8,302,006	3,215,115	193,196	1,573	11,711,890
14RLS825770.las	8,205,917	2,429,292	107,885	1,217	10,744,311
14RLS825785.las	8,748,898	2,396,246	94,478	710	11,240,332
14RLS825800.las	8,468,894	2,666,533	135,372	1,251	11,272,050
14RLS825815.las	8,876,949	2,951,805	161,169	1,956	11,991,879
14RLS825830.las	9,182,607	3,467,433	335,696	8,735	12,994,471
14RLS825845.las	9,266,806	3,206,114	197,360	2,558	12,672,838
14RLS825860.las	8,937,177	2,964,062	207,833	3,349	12,112,421
14RLS825875.las	8,938,372	2,819,710	185,972	2,722	11,946,776
14RLS825890.las	8,863,034	3,054,733	209,269	3,344	12,130,380
14RLS825905.las	8,126,151	2,696,945	164,343	2,296	10,989,735
14RLS825920.las	8,313,196	2,793,103	206,406	3,789	11,316,494
14RLS825935.las	8,397,937	3,703,179	389,669	10,423	12,501,208
14RLS825950.las	8,079,742	3,181,422	274,463	5,780	11,541,407
14RLS825965.las	8,389,859	3,091,372	247,732	6,053	11,735,016
14RLS825980.las	8,917,609	2,712,854	166,894	2,969	11,800,326
14RLS825995.las	8,810,363	2,538,553	126,183	2,561	11,477,660
14RLS840245.las	1,497,671	343,952	13,144	124	1,854,891
14RLS840260.las	5,127,530	1,128,297	64,303	961	6,321,091
14RLS840275.las	9,490,385	2,046,583	104,637	1,678	11,643,283
14RLS840290.las	9,568,909	1,549,462	54,316	474	11,173,161
14RLS840305.las	9,333,173	2,669,194	163,968	2,725	12,169,060
14RLS840320.las	9,114,932	2,799,472	189,537	2,730	12,106,671
14RLS840335.las	8,918,860	2,312,381	105,026	1,562	11,337,829
14RLS840350.las	8,945,124	2,794,800	187,879	2,870	11,930,673
14RLS840365.las	9,095,370	2,522,366	150,496	1,740	11,769,972
14RLS840380.las	8,978,034	3,218,491	283,663	5,218	12,485,406
14RLS840395.las	8,998,701	3,562,969	356,832	7,846	12,926,348
14RLS840410.las	8,939,316	2,117,082	123,951	1,772	11,182,121
14RLS840425.las	8,640,354	1,978,842	113,601	1,725	10,734,522

C-2 Report on Multiple Discrete Returns (Tiled Data) - continued

File	First return	Second return	Third return	Other returns	Total points
14RLS840440.las	8,325,472	1,906,072	108,792	1,521	10,341,857
14RLS840455.las	8,258,934	1,749,400	89,087	1,161	10,098,582
14RLS840470.las	8,126,925	1,724,366	83,619	979	9,935,889
14RLS840485.las	7,967,443	2,032,962	87,844	730	10,088,979
14RLS840500.las	7,722,210	1,646,801	69,972	833	9,439,816
14RLS840515.las	7,682,192	1,849,262	77,180	637	9,609,271
14RLS840530.las	7,721,197	2,822,893	146,126	1,367	10,691,583
14RLS840545.las	7,719,570	2,363,215	153,844	2,966	10,239,595
14RLS840560.las	7,716,526	2,610,666	149,060	2,294	10,478,546
14RLS840575.las	7,719,358	2,036,917	70,112	877	9,827,264
14RLS840590.las	7,927,737	2,863,252	163,866	2,296	10,957,151
14RLS840605.las	12,739,712	3,888,325	159,328	1,771	16,789,136
14RLS840620.las	17,465,829	6,528,582	459,667	7,845	24,461,923
14RLS840635.las	17,493,630	6,962,801	611,107	13,038	25,080,576
14RLS840650.las	17,441,365	6,393,487	571,332	12,554	24,418,738
14RLS840665.las	17,697,215	6,796,752	644,375	11,526	25,149,868
14RLS840680.las	16,206,532	6,679,038	558,377	6,951	23,450,898
14RLS840695.las	11,686,352	3,126,309	200,857	3,255	15,016,773
14RLS840710.las	10,537,774	3,055,729	182,576	2,480	13,778,559
14RLS840725.las	10,457,055	2,634,280	140,970	1,835	13,234,140
14RLS840740.las	10,544,730	4,316,024	356,368	5,440	15,222,562
14RLS840755.las	10,700,995	3,861,507	315,565	5,760	14,883,827
14RLS840770.las	10,451,204	3,306,330	136,843	1,419	13,895,796
14RLS840785.las	10,320,009	3,503,026	185,871	1,773	14,010,679
14RLS840800.las	10,725,412	3,709,753	191,942	1,558	14,628,665
14RLS840815.las	10,734,682	3,990,773	196,099	2,140	14,923,694
14RLS840830.las	10,776,579	4,272,840	414,932	9,976	15,474,327
14RLS840845.las	10,247,910	4,321,393	340,546	5,817	14,915,666
14RLS840860.las	10,579,038	3,600,735	243,082	3,354	14,426,209
14RLS840875.las	10,448,453	4,281,318	318,583	5,188	15,053,542
14RLS840890.las	9,939,416	3,968,661	214,552	2,416	14,125,045
14RLS840905.las	9,947,883	3,623,247	208,364	2,994	13,782,488
14RLS840920.las	9,352,362	3,555,036	238,933	3,631	13,149,962
14RLS840935.las	9,547,845	4,155,594	371,384	6,593	14,081,416

C-2 Report on Multiple Discrete Returns (Tiled Data) - continued

File	First return	Second return	Third return	Other returns	Total points
14RLS840950.las	9,184,155	3,686,205	282,677	3,798	13,156,835
14RLS840965.las	9,594,316	3,832,488	362,213	8,877	13,797,894
14RLS840980.las	9,208,214	2,789,219	130,715	1,401	12,129,549
14RLS840995.las	9,324,407	2,693,326	103,351	1,014	12,122,098
14RLS855245.las	3,816,215	395,366	16,152	462	4,228,195
14RLS855260.las	8,886,188	1,257,945	39,872	536	10,184,541
14RLS855275.las	9,029,812	1,245,731	55,585	731	10,331,859
14RLS855290.las	9,111,381	1,675,300	64,773	727	10,852,181
14RLS855305.las	9,205,680	2,947,208	239,120	5,395	12,397,403
14RLS855320.las	9,221,718	2,154,241	99,164	1,315	11,476,438
14RLS855335.las	9,325,012	2,654,028	169,997	2,992	12,152,029
14RLS855350.las	9,336,041	3,285,752	319,593	7,395	12,948,781
14RLS855365.las	9,439,986	2,189,461	101,538	1,400	11,732,385
14RLS855380.las	9,657,023	2,561,120	127,971	1,587	12,347,701
14RLS855395.las	9,874,692	2,337,561	132,131	1,678	12,346,062
14RLS855410.las	10,042,832	2,324,238	126,700	1,901	12,495,671
14RLS855425.las	10,170,144	2,108,416	108,968	1,309	12,388,837
14RLS855440.las	10,164,402	2,527,201	129,987	1,469	12,823,059
14RLS855455.las	10,209,180	2,536,406	128,376	1,319	12,875,281
14RLS855470.las	10,307,610	2,756,870	145,457	1,563	13,211,500
14RLS855485.las	10,447,855	2,337,034	85,507	790	12,871,186
14RLS855500.las	10,294,070	2,872,720	112,118	877	13,279,785
14RLS855515.las	10,168,633	3,361,981	163,854	1,257	13,695,725
14RLS855530.las	9,871,090	3,261,894	175,055	2,443	13,310,482
14RLS855545.las	10,058,700	3,183,524	195,377	3,123	13,440,724
14RLS855560.las	10,283,211	3,334,361	174,891	2,356	13,794,819
14RLS855575.las	10,492,661	3,084,949	122,089	1,106	13,700,805
14RLS855590.las	10,552,192	4,098,892	209,758	2,050	14,862,892
14RLS855605.las	12,013,744	3,822,985	224,557	3,062	16,064,348
14RLS855620.las	18,888,688	7,295,649	547,741	10,907	26,742,985
14RLS855635.las	18,734,637	7,327,777	637,594	13,511	26,713,519
14RLS855650.las	18,289,936	6,249,353	691,586	18,121	25,248,996
14RLS855665.las	17,886,131	5,745,242	550,768	8,422	24,190,563
14RLS855680.las	17,014,899	6,083,369	538,604	7,617	23,644,489

C-2 Report on Multiple Discrete Returns (Tiled Data) - continued

File	First return	Second return	Third return	Other returns	Total points
14RLS855695.las	13,353,885	4,915,841	556,554	13,937	18,840,217
14RLS855710.las	8,671,701	2,648,187	187,594	2,893	11,510,375
14RLS855725.las	8,590,745	2,337,948	121,819	1,415	11,051,927
14RLS855740.las	8,358,649	2,642,109	176,288	2,704	11,179,750
14RLS855755.las	8,277,580	3,058,047	230,012	3,457	11,569,096
14RLS855770.las	8,744,098	3,121,594	254,204	3,944	12,123,840
14RLS855785.las	8,562,341	3,053,463	191,577	1,864	11,809,245
14RLS855800.las	8,990,277	3,063,974	166,985	1,636	12,222,872
14RLS855815.las	8,947,534	3,360,383	210,446	2,354	12,520,717
14RLS855830.las	8,655,603	3,572,119	345,691	9,389	12,582,802
14RLS855845.las	8,964,559	4,278,076	407,666	7,561	13,657,862
14RLS855860.las	9,043,716	3,056,462	169,538	2,313	12,272,029
14RLS855875.las	8,836,681	3,173,721	174,906	2,131	12,187,439
14RLS855890.las	8,989,286	2,795,571	163,230	2,258	11,950,345
14RLS855905.las	9,235,925	3,667,360	274,906	4,319	13,182,510
14RLS855920.las	9,020,654	3,610,482	276,548	4,534	12,912,218
14RLS855935.las	9,512,823	3,822,727	323,095	5,704	13,664,349
14RLS855950.las	9,482,719	2,617,239	171,543	4,927	12,276,428
14RLS855965.las	9,663,898	2,658,159	159,515	2,663	12,484,235
14RLS855980.las	9,462,796	2,444,282	92,083	959	12,000,120
14RLS855995.las	9,580,522	1,977,564	52,406	422	11,610,914
14RLS870230.las	1,384,223	283,243	8,382	91	1,675,939
14RLS870245.las	4,970,162	683,034	19,767	266	5,673,229
14RLS870260.las	8,015,951	1,474,271	70,080	1,166	9,561,468
14RLS870275.las	7,803,425	1,435,941	45,214	608	9,285,188
14RLS870290.las	7,666,994	1,743,074	76,495	925	9,487,488
14RLS870305.las	7,868,749	2,425,425	150,771	2,394	10,447,339
14RLS870320.las	8,028,271	2,288,409	160,846	2,927	10,480,453
14RLS870335.las	8,120,911	1,889,596	126,533	3,019	10,140,059
14RLS870350.las	7,968,755	1,982,115	88,160	1,145	10,040,175
14RLS870365.las	7,921,781	2,373,291	115,892	1,213	10,412,177
14RLS870380.las	7,859,296	2,135,269	85,850	783	10,081,198
14RLS870395.las	7,852,835	1,820,951	51,777	348	9,725,911
14RLS870410.las	7,903,603	1,718,916	59,044	485	9,682,048

C-2 Report on Multiple Discrete Returns (Tiled Data) - continued

File	First return	Second return	Third return	Other returns	Total points
14RLS870425.las	7,951,965	2,216,039	129,601	1,586	10,299,191
14RLS870440.las	8,116,373	2,057,828	146,711	2,535	10,323,447
14RLS870455.las	8,017,915	1,795,872	85,562	1,089	9,900,438
14RLS870470.las	7,913,474	1,832,933	116,899	1,978	9,865,284
14RLS870485.las	7,958,250	1,739,796	54,714	657	9,753,417
14RLS870500.las	8,177,877	2,339,029	78,169	611	10,595,686
14RLS870515.las	8,427,319	2,237,707	97,055	992	10,763,073
14RLS870530.las	8,597,931	3,719,451	164,201	1,169	12,482,752
14RLS870545.las	8,806,385	2,593,738	102,824	1,166	11,504,113
14RLS870560.las	8,704,890	2,881,051	140,054	1,673	11,727,668
14RLS870575.las	8,400,248	2,851,032	157,676	2,004	11,410,960
14RLS870590.las	8,810,096	3,002,489	120,393	898	11,933,876
14RLS870605.las	13,329,150	4,125,468	246,940	3,138	17,704,696
14RLS870620.las	16,883,082	5,592,842	431,207	6,718	22,913,849
14RLS870635.las	17,018,460	6,215,482	621,636	12,132	23,867,710
14RLS870650.las	17,484,644	6,591,728	739,016	18,847	24,834,235
14RLS870665.las	17,396,815	5,464,046	395,444	5,460	23,261,765
14RLS870680.las	14,993,857	5,299,466	415,025	5,048	20,713,396
14RLS870695.las	10,117,757	3,696,443	383,869	8,009	14,206,078
14RLS870710.las	8,616,772	3,447,070	300,515	4,477	12,368,834
14RLS870725.las	8,796,552	2,711,212	165,347	2,399	11,675,510
14RLS870740.las	8,607,057	2,664,360	146,736	2,006	11,420,159
14RLS870755.las	8,520,450	2,600,255	158,467	2,254	11,281,426
14RLS870770.las	8,605,199	2,945,092	241,106	4,462	11,795,859
14RLS870785.las	8,230,086	3,240,249	282,859	5,090	11,758,284
14RLS870800.las	8,591,608	3,251,247	291,566	6,053	12,140,474
14RLS870815.las	8,387,717	3,342,477	326,953	9,195	12,066,342
14RLS870830.las	8,309,133	3,810,312	408,303	11,030	12,538,778
14RLS870845.las	8,238,615	3,785,204	357,240	6,776	12,387,835
14RLS870860.las	8,625,527	2,910,356	186,760	2,747	11,725,390
14RLS870875.las	8,667,106	2,292,715	103,987	1,372	11,065,180
14RLS870890.las	8,726,152	2,690,355	177,806	2,671	11,596,984
14RLS870905.las	8,627,984	3,266,483	245,572	4,397	12,144,436
14RLS870920.las	8,493,315	3,236,613	280,208	5,993	12,016,129

C-2 Report on Multiple Discrete Returns (Tiled Data) - continued

File	First return	Second return	Third return	Other returns	Total points
14RLS870935.las	8,833,770	2,677,180	150,360	2,833	11,664,143
14RLS870950.las	8,748,349	2,900,522	108,276	1,083	11,758,230
14RLS870965.las	8,632,322	2,176,265	113,695	1,507	10,923,789
14RLS870980.las	8,971,498	2,858,388	183,729	2,143	12,015,758
14RLS870995.las	8,970,135	2,852,491	197,584	3,675	12,023,885
14RLS885215.las	2,148,928	584,883	29,109	420	2,763,340
14RLS885230.las	6,996,442	1,958,674	93,630	1,296	9,050,042
14RLS885245.las	9,832,033	2,160,165	49,163	548	12,041,909
14RLS885260.las	10,001,848	2,056,217	92,646	1,216	12,151,927
14RLS885275.las	9,975,045	2,273,893	145,033	2,190	12,396,161
14RLS885290.las	9,507,020	2,637,087	222,149	4,100	12,370,356
14RLS885305.las	9,529,329	2,905,706	243,909	4,907	12,683,851
14RLS885320.las	9,349,442	2,718,020	157,887	2,492	12,227,841
14RLS885335.las	9,563,427	2,106,959	85,279	981	11,756,646
14RLS885350.las	9,493,219	2,330,944	110,451	1,348	11,935,962
14RLS885365.las	9,453,477	2,352,136	127,707	1,938	11,935,258
14RLS885380.las	9,455,991	2,654,568	148,363	2,161	12,261,083
14RLS885395.las	9,417,340	3,041,173	114,279	1,039	12,573,831
14RLS885410.las	9,205,530	2,252,979	111,131	1,444	11,571,084
14RLS885425.las	9,048,506	2,861,565	200,982	2,942	12,113,995
14RLS885440.las	9,252,078	1,828,871	59,341	645	11,140,935
14RLS885455.las	9,267,939	1,842,778	79,811	1,006	11,191,534
14RLS885470.las	9,476,082	1,993,827	70,188	664	11,540,761
14RLS885485.las	9,631,260	1,795,803	56,069	562	11,483,694
14RLS885500.las	9,639,011	2,624,637	115,571	1,616	12,380,835
14RLS885515.las	9,625,555	2,720,437	105,511	921	12,452,424
14RLS885530.las	9,514,270	3,151,520	122,272	1,135	12,789,197
14RLS885545.las	9,351,066	2,705,209	169,423	3,568	12,229,266
14RLS885560.las	9,249,378	3,839,672	313,982	5,073	13,408,105
14RLS885575.las	9,416,412	3,377,874	250,026	4,358	13,048,670
14RLS885590.las	10,053,434	3,361,415	175,343	2,013	13,592,205
14RLS885605.las	12,913,360	3,598,615	213,568	2,579	16,728,122
14RLS885620.las	18,532,520	5,573,940	542,271	12,502	24,661,233
14RLS885635.las	19,900,069	6,960,002	635,131	14,418	27,509,620

C-2 Report on Multiple Discrete Returns (Tiled Data) - continued

File	First return	Second return	Third return	Other returns	Total points
14RLS885650.las	19,228,916	7,610,936	822,058	23,984	27,685,894
14RLS885665.las	19,585,360	7,264,681	613,010	12,252	27,475,303
14RLS885680.las	19,192,970	6,042,944	479,499	7,757	25,723,170
14RLS885695.las	15,026,735	6,049,716	577,143	10,058	21,663,652
14RLS885710.las	9,898,070	3,622,172	268,277	3,303	13,791,822
14RLS885725.las	9,698,681	3,503,024	273,206	3,683	13,478,594
14RLS885740.las	9,756,749	3,524,944	219,142	2,277	13,503,112
14RLS885755.las	9,873,960	3,387,302	200,336	2,702	13,464,300
14RLS885770.las	9,997,237	3,419,814	179,330	1,781	13,598,162
14RLS885785.las	9,071,357	3,441,684	228,813	3,019	12,744,873
14RLS885800.las	8,598,989	3,127,322	260,732	5,716	11,992,759
14RLS885815.las	8,799,796	3,583,568	295,362	6,338	12,685,064
14RLS885830.las	8,786,943	2,669,336	147,866	2,033	11,606,178
14RLS885845.las	8,862,714	3,053,620	136,155	1,357	12,053,846
14RLS885860.las	8,985,982	3,256,027	182,351	2,759	12,427,119
14RLS885875.las	8,624,334	3,042,057	149,111	1,726	11,817,228
14RLS885890.las	8,745,863	3,256,348	207,943	3,288	12,213,442
14RLS885905.las	8,759,142	3,612,369	298,905	5,575	12,675,991
14RLS885920.las	8,711,200	2,535,603	141,470	1,518	11,389,791
14RLS885935.las	8,824,312	2,789,668	127,311	1,279	11,742,570
14RLS885950.las	8,745,696	3,167,669	171,746	1,522	12,086,633
14RLS885965.las	8,667,288	4,032,846	307,752	3,597	13,011,483
14RLS885980.las	8,875,848	3,429,507	227,274	2,547	12,535,176
14RLS885995.las	8,782,228	2,389,648	95,571	974	11,268,421
14RLS900215.las	7,618,197	2,491,102	178,209	3,309	10,290,817
14RLS900230.las	9,511,201	3,068,639	195,651	3,625	12,779,116
14RLS900245.las	9,394,556	2,733,534	158,007	2,496	12,288,593
14RLS900260.las	9,361,334	2,323,442	160,570	3,197	11,848,543
14RLS900275.las	9,630,548	2,692,819	233,939	4,778	12,562,084
14RLS900290.las	9,734,534	3,157,134	297,820	5,617	13,195,105
14RLS900305.las	9,716,632	3,351,770	282,211	4,897	13,355,510
14RLS900320.las	9,614,114	2,614,293	239,212	5,919	12,473,538
14RLS900335.las	9,384,371	2,921,013	255,778	5,392	12,566,554
14RLS900350.las	9,202,251	2,279,906	183,647	4,626	11,670,430

C-2 Report on Multiple Discrete Returns (Tiled Data) - continued

File	First return	Second return	Third return	Other returns	Total points
14RLS900365.las	9,150,520	2,702,079	156,208	2,358	12,011,165
14RLS900380.las	9,161,123	3,009,383	215,184	3,847	12,389,537
14RLS900395.las	9,218,310	2,906,057	143,078	1,580	12,269,025
14RLS900410.las	9,077,527	3,049,998	236,869	4,945	12,369,339
14RLS900425.las	9,108,248	2,943,865	174,644	2,280	12,229,037
14RLS900440.las	9,022,760	2,623,068	152,202	1,921	11,799,951
14RLS900455.las	8,867,216	2,541,042	136,774	1,231	11,546,263
14RLS900470.las	8,689,547	1,890,417	85,403	935	10,666,302
14RLS900485.las	8,685,182	1,939,772	103,135	1,594	10,729,683
14RLS900500.las	8,651,709	2,378,005	156,629	2,619	11,188,962
14RLS900515.las	8,945,441	2,767,488	131,036	1,472	11,845,437
14RLS900530.las	9,133,922	2,525,981	91,353	828	11,752,084
14RLS900545.las	9,279,685	2,406,860	99,753	1,471	11,787,769
14RLS900560.las	9,083,947	3,258,151	170,310	2,037	12,514,445
14RLS900575.las	8,946,338	3,374,417	254,574	4,467	12,579,796
14RLS900590.las	9,404,982	3,613,943	289,107	4,883	13,312,915
14RLS900605.las	15,304,421	5,147,494	470,264	8,002	20,930,181
14RLS900620.las	17,926,705	5,813,361	570,431	10,167	24,320,664
14RLS900635.las	19,425,715	8,058,193	799,772	16,916	28,300,596
14RLS900650.las	19,297,698	7,746,729	847,801	24,160	27,916,388
14RLS900665.las	19,320,023	7,738,192	828,462	22,353	27,909,030
14RLS900680.las	16,093,605	5,797,348	632,523	15,766	22,539,242
14RLS900695.las	15,086,679	6,545,526	647,156	12,465	22,291,826
14RLS900710.las	11,019,618	4,348,052	350,890	5,366	15,723,926
14RLS900725.las	11,375,341	4,663,801	360,179	5,128	16,404,449
14RLS900740.las	11,877,720	4,991,269	305,774	3,190	17,177,953
14RLS900755.las	11,498,274	4,641,928	339,706	6,983	16,486,891
14RLS900770.las	11,108,039	4,072,785	281,842	4,263	15,466,929
14RLS900785.las	11,881,747	4,429,265	360,039	6,549	16,677,600
14RLS900800.las	11,844,744	5,445,333	560,935	14,139	17,865,151
14RLS900815.las	11,800,045	5,524,890	430,092	5,227	17,760,254
14RLS900830.las	12,016,381	4,649,382	294,373	2,785	16,962,921
14RLS900845.las	11,603,505	3,881,893	170,920	1,348	15,657,666
14RLS900860.las	11,824,713	5,191,939	369,440	4,879	17,390,971

C-2 Report on Multiple Discrete Returns (Tiled Data) - continued

File	First return	Second return	Third return	Other returns	Total points
14RLS900875.las	11,711,777	4,692,065	320,898	3,929	16,728,669
14RLS900890.las	11,691,891	5,235,461	486,440	9,135	17,422,927
14RLS900905.las	11,342,830	5,425,014	501,629	7,645	17,277,118
14RLS900920.las	11,364,109	4,922,208	276,102	2,746	16,565,165
14RLS900935.las	10,978,094	4,145,913	179,314	1,418	15,304,739
14RLS900950.las	10,913,539	3,606,988	183,120	1,522	14,705,169
14RLS900965.las	10,740,906	3,201,489	234,450	4,486	14,181,331
14RLS900980.las	10,885,179	2,983,179	185,807	2,482	14,056,647
14RLS900995.las	10,725,519	2,668,375	129,814	1,731	13,525,439
14RLS915200.las	2,141,460	729,609	71,637	1,794	2,944,500
14RLS915215.las	7,387,396	2,034,919	163,567	3,654	9,589,536
14RLS915230.las	8,868,199	2,657,834	191,865	3,818	11,721,716
14RLS915245.las	8,971,420	2,174,474	129,801	2,265	11,277,960
14RLS915260.las	8,890,136	2,660,726	268,498	5,968	11,825,328
14RLS915275.las	8,875,190	2,251,044	145,972	2,102	11,274,308
14RLS915290.las	9,085,247	1,516,320	94,455	1,725	10,697,747
14RLS915305.las	9,215,135	1,757,483	119,873	2,309	11,094,800
14RLS915320.las	9,455,673	1,774,511	141,345	3,103	11,374,632
14RLS915335.las	9,627,800	2,269,126	181,928	3,911	12,082,765
14RLS915350.las	9,895,642	2,154,327	143,001	2,056	12,195,026
14RLS915365.las	9,741,477	3,008,048	207,669	3,419	12,960,613
14RLS915380.las	9,773,894	2,983,425	213,563	3,455	12,974,337
14RLS915395.las	9,683,932	2,786,679	233,676	5,209	12,709,496
14RLS915410.las	9,764,496	2,953,989	202,387	3,808	12,924,680
14RLS915425.las	10,044,077	2,902,812	180,920	2,878	13,130,687
14RLS915440.las	10,237,836	1,978,322	116,505	1,644	12,334,307
14RLS915455.las	10,393,810	2,319,855	148,096	2,756	12,864,517
14RLS915470.las	10,210,126	2,690,021	205,786	3,760	13,109,693
14RLS915485.las	10,062,789	3,017,872	186,705	2,079	13,269,445
14RLS915500.las	9,951,221	2,465,778	90,315	727	12,508,041
14RLS915515.las	10,034,251	3,001,759	172,419	1,772	13,210,201
14RLS915530.las	9,820,682	3,375,460	145,759	1,542	13,343,443
14RLS915545.las	9,716,473	2,720,363	151,780	2,365	12,590,981
14RLS915560.las	9,896,135	3,782,915	323,789	6,716	14,009,555

C-2 Report on Multiple Discrete Returns (Tiled Data) - continued

File	First return	Second return	Third return	Other returns	Total points
14RLS915575.las	9,995,968	3,691,961	209,342	2,920	13,900,191
14RLS915590.las	11,232,219	4,717,884	317,230	4,309	16,271,642
14RLS915605.las	14,126,811	5,185,648	364,964	5,363	19,682,786
14RLS915620.las	17,037,967	7,005,827	608,546	9,638	24,661,978
14RLS915635.las	18,721,824	8,302,064	656,744	8,895	27,689,527
14RLS915650.las	19,266,060	9,000,059	665,408	9,470	28,940,997
14RLS915665.las	18,489,222	6,723,069	485,991	8,755	25,707,037
14RLS915680.las	16,704,094	5,581,882	415,332	7,729	22,709,037
14RLS915695.las	11,991,419	4,541,302	390,423	9,346	16,932,490
14RLS915710.las	8,210,655	3,324,852	316,824	6,957	11,859,288
14RLS915725.las	8,255,082	3,512,726	221,821	2,204	11,991,833
14RLS915740.las	8,625,438	3,692,140	228,053	2,605	12,548,236
14RLS915755.las	8,461,432	2,781,493	179,049	2,800	11,424,774
14RLS915770.las	8,593,459	2,951,708	245,844	4,386	11,795,397
14RLS915785.las	8,362,798	3,447,768	329,398	6,730	12,146,694
14RLS915800.las	8,728,209	2,720,277	189,977	2,881	11,641,344
14RLS915815.las	8,368,069	3,097,084	256,249	4,309	11,725,711
14RLS915830.las	8,843,215	2,858,127	174,672	2,082	11,878,096
14RLS915845.las	8,517,975	2,551,097	118,677	1,053	11,188,802
14RLS915860.las	8,653,781	3,896,424	382,063	6,305	12,938,573
14RLS915875.las	9,049,687	4,096,432	360,788	5,089	13,511,996
14RLS915890.las	8,723,331	3,783,397	358,955	7,031	12,872,714
14RLS915905.las	8,823,710	4,056,838	324,406	3,863	13,208,817
14RLS915920.las	8,964,649	3,562,836	187,567	1,587	12,716,639
14RLS915935.las	9,205,668	3,985,981	232,470	1,941	13,426,060
14RLS915950.las	9,339,155	3,586,871	219,949	2,684	13,148,659
14RLS915965.las	9,456,287	3,085,650	240,380	4,335	12,786,652
14RLS915980.las	9,460,916	2,293,967	129,038	2,542	11,886,463
14RLS915995.las	9,312,124	2,316,916	114,433	1,207	11,744,680
14RLS930185.las	589,473	168,040	19,090	657	777,260
14RLS930200.las	7,496,930	1,582,243	89,982	1,459	9,170,614
14RLS930215.las	8,035,845	2,060,320	129,539	2,072	10,227,776
14RLS930230.las	7,917,352	2,260,238	140,700	2,663	10,320,953
14RLS930245.las	8,236,163	2,141,356	94,925	1,382	10,473,826

C-2 Report on Multiple Discrete Returns (Tiled Data) - continued

File	First return	Second return	Third return	Other returns	Total points
14RLS930260.las	8,254,086	2,250,923	162,143	3,163	10,670,315
14RLS930275.las	8,173,980	1,604,204	146,467	4,199	9,928,850
14RLS930290.las	8,232,419	1,514,556	85,529	1,988	9,834,492
14RLS930305.las	8,010,796	1,896,937	77,976	923	9,986,632
14RLS930320.las	7,974,614	1,044,785	61,145	826	9,081,370
14RLS930335.las	8,195,989	1,135,035	74,880	1,306	9,407,210
14RLS930350.las	8,341,113	1,583,071	111,343	1,669	10,037,196
14RLS930365.las	8,184,386	2,757,965	230,046	4,744	11,177,141
14RLS930380.las	8,548,257	3,017,585	172,194	1,914	11,739,950
14RLS930395.las	8,543,355	2,691,915	195,200	3,722	11,434,192
14RLS930410.las	8,377,380	2,117,971	119,043	1,888	10,616,282
14RLS930425.las	8,283,982	2,481,951	136,103	2,032	10,904,068
14RLS930440.las	8,065,840	1,582,588	67,667	899	9,716,994
14RLS930455.las	7,870,292	1,389,391	57,771	716	9,318,170
14RLS930470.las	8,107,621	2,202,030	172,673	3,351	10,485,675
14RLS930485.las	8,257,317	2,198,348	125,229	1,431	10,582,325
14RLS930500.las	8,121,150	3,733,089	198,126	1,115	12,053,480
14RLS930515.las	8,015,164	3,160,998	231,709	1,957	11,409,828
14RLS930530.las	7,959,578	2,523,061	145,228	1,394	10,629,261
14RLS930545.las	8,071,009	1,818,660	108,763	1,919	10,000,351
14RLS930560.las	8,081,397	2,382,672	119,206	1,635	10,584,910
14RLS930575.las	8,107,810	2,951,866	185,633	3,168	11,248,477
14RLS930590.las	8,302,659	2,193,238	76,894	951	10,573,742
14RLS930605.las	11,381,158	4,072,134	270,337	3,848	15,727,477
14RLS930620.las	15,999,312	6,068,865	482,824	6,985	22,557,986
14RLS930635.las	16,963,430	6,858,453	493,529	6,008	24,321,420
14RLS930650.las	17,117,969	7,109,622	546,960	7,679	24,782,230
14RLS930665.las	17,453,916	6,043,390	440,602	6,119	23,944,027
14RLS930680.las	15,801,047	5,115,138	290,982	3,679	21,210,846
14RLS930695.las	9,853,495	3,390,308	199,615	2,337	13,445,755
14RLS930710.las	8,714,363	3,624,330	370,091	9,108	12,717,892
14RLS930725.las	8,607,001	3,373,290	259,848	4,390	12,244,529
14RLS930740.las	8,612,510	3,670,953	244,889	2,905	12,531,257
14RLS930755.las	9,142,432	3,649,091	212,547	2,478	13,006,548

C-2 Report on Multiple Discrete Returns (Tiled Data) - continued

File	First return	Second return	Third return	Other returns	Total points
14RLS930770.las	8,683,176	3,614,252	356,520	9,320	12,663,268
14RLS930785.las	8,857,757	2,852,704	242,323	7,092	11,959,876
14RLS930800.las	9,224,613	3,198,866	256,986	4,823	12,685,288
14RLS930815.las	8,942,333	2,692,001	247,316	4,828	11,886,478
14RLS930830.las	8,795,699	2,566,272	168,406	2,213	11,532,590
14RLS930845.las	9,070,516	3,217,853	230,102	3,443	12,521,914
14RLS930860.las	8,693,443	3,200,736	392,868	8,149	12,295,196
14RLS930875.las	8,879,564	4,083,929	470,759	10,601	13,444,853
14RLS930890.las	8,713,757	3,676,545	359,033	5,524	12,754,859
14RLS930905.las	8,754,823	4,120,133	349,938	5,021	13,229,915
14RLS930920.las	8,444,786	4,076,407	411,945	8,233	12,941,371
14RLS930935.las	8,982,649	3,630,652	255,116	3,422	12,871,839
14RLS930950.las	8,968,604	3,610,941	276,823	4,816	12,861,184
14RLS930965.las	9,167,450	3,429,533	274,201	6,768	12,877,952
14RLS930980.las	9,055,759	2,671,808	110,966	1,105	11,839,638
14RLS930995.las	8,770,350	2,627,256	83,683	449	11,481,738
14RLS945185.las	2,947,206	580,078	57,700	1,562	3,586,546
14RLS945200.las	9,376,230	1,030,711	67,375	1,214	10,475,530
14RLS945215.las	9,366,277	1,860,214	148,942	2,463	11,377,896
14RLS945230.las	9,129,956	2,288,689	140,090	2,881	11,561,616
14RLS945245.las	9,136,133	1,563,389	133,191	3,267	10,835,980
14RLS945260.las	8,748,193	1,103,165	52,570	755	9,904,683
14RLS945275.las	9,128,613	1,570,390	122,085	3,843	10,824,931
14RLS945290.las	9,101,764	1,702,597	116,911	2,240	10,923,512
14RLS945305.las	9,104,684	1,841,596	120,861	2,641	11,069,782
14RLS945320.las	9,207,077	1,264,067	76,593	1,247	10,548,984
14RLS945335.las	8,607,726	1,890,609	119,456	1,768	10,619,559
14RLS945350.las	8,440,527	1,815,831	104,540	1,560	10,362,458
14RLS945365.las	7,994,251	1,741,935	145,407	3,160	9,884,753
14RLS945380.las	7,936,277	2,333,533	153,675	2,873	10,426,358
14RLS945395.las	7,983,948	1,528,434	72,999	1,024	9,586,405
14RLS945410.las	7,979,605	1,612,872	53,245	708	9,646,430
14RLS945425.las	8,045,508	2,300,094	131,311	2,907	10,479,820
14RLS945440.las	8,061,910	2,139,641	101,646	1,450	10,304,647

C-2 Report on Multiple Discrete Returns (Tiled Data) - continued

File	First return	Second return	Third return	Other returns	Total points
14RLS945455.las	8,190,991	1,437,497	66,442	1,021	9,695,951
14RLS945470.las	8,284,608	2,278,815	233,170	5,526	10,802,119
14RLS945485.las	8,435,348	3,436,742	279,084	3,380	12,154,554
14RLS945500.las	8,304,253	4,306,290	339,688	2,631	12,952,862
14RLS945515.las	8,328,551	3,546,594	326,683	3,670	12,205,498
14RLS945530.las	8,395,904	2,543,206	186,020	2,566	11,127,696
14RLS945545.las	8,245,432	2,639,724	186,410	2,545	11,074,111
14RLS945560.las	8,314,583	3,116,085	240,626	4,569	11,675,863
14RLS945575.las	8,157,490	3,489,357	266,961	4,842	11,918,650
14RLS945590.las	8,208,440	3,243,752	282,185	6,442	11,740,819
14RLS945605.las	9,205,531	3,873,455	367,341	7,112	13,453,439
14RLS945620.las	18,854,498	10,370,932	967,794	12,124	30,205,348
14RLS945635.las	18,800,465	8,751,500	851,872	15,560	28,419,397
14RLS945650.las	19,015,623	8,475,801	828,758	16,480	28,336,662
14RLS945665.las	18,476,173	6,573,034	571,001	9,452	25,629,660
14RLS945680.las	16,358,519	5,586,688	437,978	6,982	22,390,167
14RLS945695.las	11,007,777	3,124,080	172,795	1,804	14,306,456
14RLS945710.las	10,104,911	2,479,263	158,739	2,126	12,745,039
14RLS945725.las	10,064,053	3,400,003	340,388	7,938	13,812,382
14RLS945740.las	10,092,120	4,136,840	308,077	4,122	14,541,159
14RLS945755.las	10,034,607	4,135,883	267,676	2,998	14,441,164
14RLS945770.las	10,011,395	3,872,451	440,171	14,768	14,338,785
14RLS945785.las	10,065,023	4,108,321	344,067	5,106	14,522,517
14RLS945800.las	10,185,287	3,353,937	271,194	4,398	13,814,816
14RLS945815.las	10,174,589	3,226,360	279,230	3,209	13,683,388
14RLS945830.las	9,411,903	3,296,846	239,335	2,955	12,951,039
14RLS945845.las	9,589,241	3,353,565	303,015	6,637	13,252,458
14RLS945860.las	9,595,003	4,194,824	427,629	9,694	14,227,150
14RLS945875.las	10,244,348	3,752,236	271,746	3,527	14,271,857
14RLS945890.las	9,132,269	3,450,172	233,109	2,537	12,818,087
14RLS945905.las	9,734,654	4,062,285	338,995	6,699	14,142,633
14RLS945920.las	9,684,362	3,847,160	303,275	6,018	13,840,815
14RLS945935.las	9,215,280	3,922,512	280,111	3,855	13,421,758
14RLS945950.las	9,296,347	3,753,822	219,204	2,129	13,271,502

C-2 Report on Multiple Discrete Returns (Tiled Data) - continued

File	First return	Second return	Third return	Other returns	Total points
14RLS945965.las	9,046,047	3,060,672	136,172	1,410	12,244,301
14RLS945980.las	9,213,143	2,882,428	109,636	926	12,206,133
14RLS945995.las	9,233,141	2,339,626	80,048	838	11,653,653
14RLS960185.las	3,054,266	255,157	17,420	396	3,327,239
14RLS960200.las	9,852,175	910,987	45,063	603	10,808,828
14RLS960215.las	10,114,169	1,073,326	71,896	1,192	11,260,583
14RLS960230.las	10,183,409	1,290,545	76,895	1,416	11,552,265
14RLS960245.las	10,024,146	1,085,586	63,710	1,116	11,174,558
14RLS960260.las	10,086,718	639,129	31,120	494	10,757,461
14RLS960275.las	10,091,071	1,828,730	97,932	1,689	12,019,422
14RLS960290.las	10,190,916	1,953,308	124,702	1,938	12,270,864
14RLS960305.las	10,191,099	2,881,115	158,960	2,037	13,233,211
14RLS960320.las	10,302,075	1,285,127	71,246	1,008	11,659,456
14RLS960335.las	10,259,139	702,894	39,518	687	11,002,238
14RLS960350.las	10,408,457	1,107,255	53,983	822	11,570,517
14RLS960365.las	10,411,935	1,313,644	93,904	1,696	11,821,179
14RLS960380.las	10,493,856	1,934,482	153,434	2,930	12,584,702
14RLS960395.las	10,605,155	1,988,578	83,827	1,265	12,678,825
14RLS960410.las	10,562,533	2,246,615	87,656	1,064	12,897,868
14RLS960425.las	10,370,147	2,683,029	153,500	2,367	13,209,043
14RLS960440.las	10,152,717	2,788,508	123,621	1,596	13,066,442
14RLS960455.las	9,956,852	1,177,086	35,670	509	11,170,117
14RLS960470.las	9,709,698	3,021,473	185,164	1,674	12,918,009
14RLS960485.las	9,695,080	4,827,992	481,771	6,301	15,011,144
14RLS960500.las	9,798,507	4,930,099	534,520	10,949	15,274,075
14RLS960515.las	9,858,811	3,695,328	242,328	4,469	13,800,936
14RLS960530.las	9,872,359	3,269,361	237,798	4,735	13,384,253
14RLS960545.las	9,699,818	3,609,539	240,301	3,363	13,553,021
14RLS960560.las	13,040,640	5,284,953	453,595	7,629	18,786,817
14RLS960575.las	14,522,439	6,597,678	546,487	8,924	21,675,528
14RLS960590.las	13,045,480	6,747,254	661,354	12,712	20,466,800
14RLS960605.las	13,658,149	7,318,719	937,549	22,502	21,936,919
14RLS960620.las	17,920,435	8,227,204	959,174	23,529	27,130,342
14RLS960635.las	17,671,233	7,977,508	719,658	11,922	26,380,321

C-2 Report on Multiple Discrete Returns (Tiled Data) - continued

File	First return	Second return	Third return	Other returns	Total points
14RLS960650.las	17,981,627	8,442,426	795,459	14,603	27,234,115
14RLS960665.las	17,882,026	6,643,818	733,312	16,190	25,275,346
14RLS960680.las	15,980,850	5,391,477	482,324	10,163	21,864,814
14RLS960695.las	11,008,463	2,725,051	179,407	2,778	13,915,699
14RLS960710.las	8,801,457	1,692,965	113,571	1,784	10,609,777
14RLS960725.las	8,771,063	3,028,586	333,475	8,305	12,141,429
14RLS960740.las	8,816,270	4,340,505	424,462	5,730	13,586,967
14RLS960755.las	9,028,361	2,991,126	213,011	2,937	12,235,435
14RLS960770.las	9,132,192	3,774,396	488,849	15,604	13,411,041
14RLS960785.las	9,133,011	3,451,957	363,891	7,714	12,956,573
14RLS960800.las	9,462,772	3,408,285	327,100	5,132	13,203,289
14RLS960815.las	9,756,510	4,378,261	394,937	4,581	14,534,289
14RLS960830.las	9,619,332	3,664,680	324,989	4,549	13,613,550
14RLS960845.las	9,514,071	3,677,042	346,517	8,464	13,546,094
14RLS960860.las	9,459,219	3,233,536	228,901	2,843	12,924,499
14RLS960875.las	9,659,024	3,435,333	248,422	3,206	13,345,985
14RLS960890.las	9,707,860	4,128,143	404,853	9,501	14,250,357
14RLS960905.las	9,755,635	4,231,217	353,511	5,333	14,345,696
14RLS960920.las	9,814,058	4,312,240	295,738	2,839	14,424,875
14RLS960935.las	10,050,278	3,604,969	193,291	1,591	13,850,129
14RLS960950.las	10,207,699	3,861,813	235,120	2,191	14,306,823
14RLS960965.las	9,852,540	3,628,856	164,319	1,339	13,647,054
14RLS960980.las	9,846,384	3,302,688	127,716	815	13,277,603
14RLS960995.las	9,721,700	2,804,943	107,757	706	12,635,106
14RLS975185.las	2,834,708	321,040	17,305	319	3,173,372
14RLS975200.las	8,302,874	920,147	56,323	1,450	9,280,794
14RLS975215.las	8,142,140	1,093,594	71,825	1,287	9,308,846
14RLS975230.las	8,143,727	888,865	33,026	629	9,066,247
14RLS975245.las	8,109,610	757,830	21,680	308	8,889,428
14RLS975260.las	8,156,170	1,375,013	34,699	406	9,566,288
14RLS975275.las	8,066,525	1,494,795	50,267	674	9,612,261
14RLS975290.las	8,145,409	1,875,102	74,978	769	10,096,258
14RLS975305.las	7,814,666	2,936,967	170,610	2,256	10,924,499
14RLS975320.las	8,113,907	1,950,935	111,366	1,450	10,177,658

C-2 Report on Multiple Discrete Returns (Tiled Data) - continued

File	First return	Second return	Third return	Other returns	Total points
14RLS975335.las	7,919,055	939,316	54,993	847	8,914,211
14RLS975350.las	8,102,564	464,638	38,095	827	8,606,124
14RLS975365.las	8,424,902	753,231	48,644	972	9,227,749
14RLS975380.las	8,372,760	734,075	49,810	1,173	9,157,818
14RLS975395.las	8,418,222	708,696	52,614	1,182	9,180,714
14RLS975410.las	8,655,389	1,764,714	92,063	1,332	10,513,498
14RLS975425.las	8,907,838	2,165,051	132,542	2,017	11,207,448
14RLS975440.las	9,026,479	1,430,901	76,629	1,152	10,535,161
14RLS975455.las	9,074,614	578,515	22,972	459	9,676,560
14RLS975470.las	9,112,456	3,177,619	281,540	4,333	12,575,948
14RLS975485.las	8,913,375	3,125,647	252,235	4,346	12,295,603
14RLS975500.las	8,921,907	3,277,457	256,359	6,620	12,462,343
14RLS975515.las	9,001,016	3,962,476	395,401	9,572	13,368,465
14RLS975530.las	9,002,262	2,480,856	186,640	3,310	11,673,068
14RLS975545.las	9,048,289	3,364,258	315,753	5,091	12,733,391
14RLS975560.las	9,422,155	4,021,405	384,931	6,189	13,834,680
14RLS975575.las	11,115,999	4,982,974	390,831	5,419	16,495,223
14RLS975590.las	12,354,543	5,465,739	551,477	12,958	18,384,717
14RLS975605.las	14,150,893	6,855,937	772,582	16,799	21,796,211
14RLS975620.las	17,097,052	8,618,565	1,080,221	26,231	26,822,069
14RLS975635.las	17,187,759	8,873,762	1,189,068	33,595	27,284,184
14RLS975650.las	17,206,536	8,104,535	1,039,105	32,420	26,382,596
14RLS975665.las	17,232,556	7,032,847	937,053	32,477	25,234,933
14RLS975680.las	12,927,666	5,017,712	638,924	19,601	18,603,903
14RLS975695.las	8,178,656	1,305,401	110,571	2,394	9,597,022
14RLS975710.las	7,607,152	2,326,908	198,436	4,422	10,136,918
14RLS975725.las	7,465,863	2,956,128	386,462	13,450	10,821,903
14RLS975740.las	7,683,850	2,552,686	261,865	5,430	10,503,831
14RLS975755.las	7,632,978	3,054,461	261,367	4,570	10,953,376
14RLS975770.las	7,556,596	3,102,308	348,994	10,114	11,018,012
14RLS975785.las	7,530,385	3,161,629	358,246	8,126	11,058,386
14RLS975800.las	7,506,907	2,924,475	286,836	4,501	10,722,719
14RLS975815.las	7,455,805	2,458,003	204,483	2,735	10,121,026
14RLS975830.las	7,507,638	3,244,766	298,406	4,867	11,055,677

C-2 Report on Multiple Discrete Returns (Tiled Data) - continued

File	First return	Second return	Third return	Other returns	Total points
14RLS975845.las	7,517,388	3,006,163	283,878	6,437	10,813,866
14RLS975860.las	7,506,166	2,507,012	165,608	2,093	10,180,879
14RLS975875.las	7,271,081	2,926,493	280,058	6,448	10,484,080
14RLS975890.las	7,589,739	2,990,195	190,999	1,981	10,772,914
14RLS975905.las	7,662,848	2,307,915	93,779	781	10,065,323
14RLS975920.las	7,586,362	2,735,559	131,878	950	10,454,749
14RLS975935.las	7,564,026	2,993,127	173,288	1,602	10,732,043
14RLS975950.las	7,634,480	2,143,762	80,519	658	9,859,419
14RLS975965.las	7,927,360	2,650,848	127,199	996	10,706,403
14RLS975980.las	7,965,162	2,441,724	130,378	1,309	10,538,573
14RLS975995.las	8,138,954	2,281,993	121,304	1,343	10,543,594
14RLS990185.las	2,447,425	404,574	23,155	386	2,875,540
14RLS990200.las	8,184,645	829,367	45,882	1,033	9,060,927
14RLS990215.las	8,258,886	1,157,062	63,866	1,147	9,480,961
14RLS990230.las	8,444,694	955,959	38,481	513	9,439,647
14RLS990245.las	8,316,610	1,853,241	61,487	850	10,232,188
14RLS990260.las	8,008,328	1,964,675	77,609	1,087	10,051,699
14RLS990275.las	8,104,066	1,752,827	93,158	1,588	9,951,639
14RLS990290.las	8,021,448	1,432,266	57,732	829	9,512,275
14RLS990305.las	7,996,240	1,496,302	76,384	1,080	9,570,006
14RLS990320.las	8,091,371	2,569,381	171,868	2,756	10,835,376
14RLS990335.las	8,089,984	1,921,912	89,458	1,623	10,102,977
14RLS990350.las	8,248,255	1,483,816	74,291	1,599	9,807,961
14RLS990365.las	8,183,055	1,063,705	43,301	788	9,290,849
14RLS990380.las	7,757,549	1,159,208	72,961	2,001	8,991,719
14RLS990395.las	7,737,575	761,542	51,028	1,193	8,551,338
14RLS990410.las	7,762,816	423,527	38,127	1,034	8,225,504
14RLS990425.las	7,820,125	756,088	60,684	1,384	8,638,281
14RLS990440.las	7,951,433	747,128	50,335	1,115	8,750,011
14RLS990455.las	8,094,029	1,460,420	126,530	2,442	9,683,421
14RLS990470.las	8,142,464	1,889,701	185,325	4,542	10,222,032
14RLS990485.las	8,242,586	1,308,454	114,422	2,622	9,668,084
14RLS990500.las	8,393,727	2,006,681	217,136	5,491	10,623,035
14RLS990515.las	8,375,056	2,500,919	262,173	6,667	11,144,815

C-2 Report on Multiple Discrete Returns (Tiled Data) - continued

File	First return	Second return	Third return	Other returns	Total points
14RLS990530.las	8,470,878	1,842,562	173,965	3,828	10,491,233
14RLS990545.las	8,433,794	3,100,706	331,370	7,389	11,873,259
14RLS990560.las	8,189,265	2,543,191	219,983	4,608	10,957,047
14RLS990575.las	8,431,397	3,344,332	230,809	3,486	12,010,024
14RLS990590.las	8,354,540	3,724,884	289,836	5,056	12,374,316
14RLS990605.las	12,988,541	5,963,282	554,109	11,594	19,517,526
14RLS990620.las	15,869,429	9,145,997	1,213,705	29,907	26,259,038
14RLS990635.las	15,911,299	7,590,261	961,170	25,141	24,487,871
14RLS990650.las	15,824,651	5,902,651	638,039	15,584	22,380,925
14RLS990665.las	15,507,044	3,194,062	286,172	6,510	18,993,788
14RLS990680.las	10,903,602	2,426,036	227,194	5,677	13,562,509
14RLS990695.las	7,617,329	2,850,300	354,515	10,059	10,832,203
14RLS990710.las	7,571,235	3,412,236	450,352	10,472	11,444,295
14RLS990725.las	7,483,148	3,327,019	501,227	18,084	11,329,478
14RLS990740.las	7,562,746	2,887,290	311,438	6,859	10,768,333
14RLS990755.las	7,462,751	2,475,822	238,394	4,585	10,181,552
14RLS990770.las	7,471,288	2,832,259	293,147	7,239	10,603,933
14RLS990785.las	7,594,081	2,902,836	330,853	6,203	10,833,973
14RLS990800.las	7,687,861	765,903	76,669	1,392	8,531,825
14RLS990815.las	7,478,008	2,820,639	305,290	8,368	10,612,305
14RLS990830.las	7,451,896	3,835,635	456,999	10,329	11,754,859
14RLS990845.las	7,530,451	3,182,510	307,598	5,952	11,026,511
14RLS990860.las	7,616,336	2,621,919	176,121	2,854	10,417,230
14RLS990875.las	7,599,476	2,160,588	105,571	1,090	9,866,725
14RLS990890.las	7,491,909	2,526,794	117,806	881	10,137,390
14RLS990905.las	7,499,838	2,732,034	157,148	1,540	10,390,560
14RLS990920.las	7,505,450	2,993,528	189,961	1,912	10,690,851
14RLS990935.las	7,422,033	2,972,236	230,120	3,017	10,627,406
14RLS990950.las	7,564,714	2,470,201	172,529	2,523	10,209,967
14RLS990965.las	7,724,239	2,780,371	209,518	3,168	10,717,296
14RLS990980.las	7,693,118	2,703,994	180,267	2,382	10,579,761
14RLS990995.las	7,597,602	2,684,691	198,369	2,673	10,483,335
14RLT465025.las	540,381	31,694	562	02	572,639
14RLT465040.las	3,007,890	286,991	10,429	203	3,305,513

C-2 Report on Multiple Discrete Returns (Tiled Data) - continued

File	First return	Second return	Third return	Other returns	Total points
14RLT465055.las	3,726,542	292,119	6,041	67	4,024,769
14RLT465070.las	3,589,700	427,565	17,263	389	4,034,917
14RLT480010.las	1,748,244	426,247	30,930	734	2,206,155
14RLT480025.las	3,079,165	339,708	11,332	170	3,430,375
14RLT480040.las	12,145,177	1,526,656	54,871	755	13,727,459
14RLT480055.las	18,643,642	1,943,586	47,341	431	20,635,000
14RLT480070.las	17,809,428	2,139,122	44,372	577	19,993,499
14RLT495010.las	7,778,479	1,165,686	58,539	1,129	9,003,833
14RLT495025.las	9,057,115	1,272,375	50,385	598	10,380,473
14RLT495040.las	12,109,427	1,722,305	56,582	841	13,889,155
14RLT495055.las	16,404,263	2,020,775	58,796	597	18,484,431
14RLT495070.las	16,620,762	3,742,752	177,242	1,910	20,542,666
14RLT510010.las	9,475,172	981,833	14,407	199	10,471,611
14RLT510025.las	12,148,253	1,926,072	62,215	1,021	14,137,561
14RLT510040.las	14,802,896	2,434,001	84,728	984	17,322,609
14RLT510055.las	18,089,767	3,892,000	144,067	1,323	22,127,157
14RLT510070.las	18,293,230	4,716,240	257,258	3,022	23,269,750
14RLT525010.las	7,921,003	1,509,026	74,989	1,295	9,506,313
14RLT525025.las	8,814,559	1,479,337	62,108	1,098	10,357,102
14RLT525040.las	13,246,882	2,944,620	135,084	1,456	16,328,042
14RLT525055.las	16,222,340	4,900,459	263,416	2,751	21,388,966
14RLT525070.las	16,479,792	4,824,087	276,179	2,938	21,582,996
14RLT540010.las	7,444,490	1,488,014	76,818	1,154	9,010,476
14RLT540025.las	8,594,016	2,230,494	132,190	1,658	10,958,358
14RLT540040.las	12,818,040	4,206,682	231,520	2,050	17,258,292
14RLT540055.las	19,995,230	5,907,540	325,353	3,062	26,231,185
14RLT540070.las	21,200,503	4,808,732	226,196	2,058	26,237,489
14RLT555010.las	8,590,021	2,068,743	108,621	1,002	10,768,387
14RLT555025.las	8,434,874	2,240,052	107,527	792	10,783,245
14RLT555040.las	9,425,795	1,838,719	90,181	3,042	11,357,737
14RLT555055.las	17,118,448	2,566,810	90,771	813	19,776,842
14RLT555070.las	23,889,254	6,131,268	318,527	2,820	30,341,869
14RLT570010.las	8,637,485	2,124,814	150,337	2,545	10,915,181
14RLT570025.las	10,840,912	2,305,102	117,029	1,524	13,264,567

C-2 Report on Multiple Discrete Returns (Tiled Data) - continued

File	First return	Second return	Third return	Other returns	Total points
14RLT570040.las	16,584,541	2,542,204	108,092	1,475	19,236,312
14RLT570055.las	17,615,591	2,884,931	84,736	572	20,585,830
14RLT570070.las	17,191,004	3,581,397	141,796	1,127	20,915,324
14RLT585010.las	7,797,541	2,093,735	112,980	1,547	10,005,803
14RLT585025.las	10,966,493	2,261,481	138,832	3,674	13,370,480
14RLT585040.las	17,999,971	2,852,047	168,708	4,718	21,025,444
14RLT585055.las	17,023,750	2,538,220	109,076	1,426	19,672,472
14RLT585070.las	16,673,863	3,552,006	157,054	1,461	20,384,384
14RLT600010.las	7,807,550	2,095,323	69,578	309	9,972,760
14RLT600025.las	9,924,039	2,504,224	91,774	478	12,520,515
14RLT600040.las	15,426,564	2,282,804	64,098	523	17,773,989
14RLT600055.las	18,661,063	2,246,846	88,005	1,332	20,997,246
14RLT600070.las	19,089,301	2,645,201	143,007	3,104	21,880,613
14RLT615010.las	8,158,388	1,963,284	52,102	178	10,173,952
14RLT615025.las	10,431,962	2,350,232	71,949	346	12,854,489
14RLT615040.las	13,276,946	2,723,200	96,646	708	16,097,500
14RLT615055.las	16,512,411	2,710,801	90,153	759	19,314,124
14RLT615070.las	16,523,578	2,811,297	107,461	1,026	19,443,362
14RLT630010.las	10,913,032	2,842,566	142,589	1,411	13,899,598
14RLT630025.las	11,857,842	3,059,406	129,890	1,475	15,048,613
14RLT630040.las	14,451,766	3,414,660	147,567	1,656	18,015,649
14RLT630055.las	21,754,936	3,890,409	114,223	1,134	25,760,702
14RLT630070.las	17,601,895	3,213,006	121,161	1,222	20,937,284
14RLT645010.las	13,572,127	2,827,772	78,411	420	16,478,730
14RLT645025.las	15,950,254	3,506,928	108,073	803	19,566,058
14RLT645040.las	19,181,165	3,177,261	76,773	577	22,435,776
14RLT645055.las	20,531,578	3,809,664	109,881	845	24,451,968
14RLT645070.las	18,077,806	3,157,342	84,056	764	21,319,968
14RLT660010.las	8,627,778	2,006,322	35,731	210	10,670,041
14RLT660025.las	12,034,776	3,745,457	133,079	1,103	15,914,415
14RLT660040.las	14,880,109	3,360,876	94,746	755	18,336,486
14RLT660055.las	18,314,591	4,944,614	208,073	2,158	23,469,436
14RLT660070.las	17,877,965	5,443,744	211,092	1,659	23,534,460
14RLT675010.las	9,201,943	1,334,393	31,786	282	10,568,404

C-2 Report on Multiple Discrete Returns (Tiled Data) - continued

File	First return	Second return	Third return	Other returns	Total points
14RLT675025.las	9,268,447	2,497,643	78,760	713	11,845,563
14RLT675040.las	13,794,566	3,197,711	87,122	888	17,080,287
14RLT675055.las	17,851,107	3,528,089	152,901	2,377	21,534,474
14RLT675070.las	17,589,914	5,071,921	224,222	2,269	22,888,326
14RLT690010.las	9,142,163	1,806,711	73,123	885	11,022,882
14RLT690025.las	9,329,256	2,511,130	108,010	1,194	11,949,590
14RLT690040.las	12,420,494	3,162,063	86,967	707	15,670,231
14RLT690055.las	18,801,565	5,167,039	216,412	2,799	24,187,815
14RLT690070.las	18,799,594	4,234,554	121,430	1,026	23,156,604
14RLT705010.las	8,404,132	2,731,823	104,245	1,247	11,241,447
14RLT705025.las	8,243,349	2,683,469	100,690	1,388	11,028,896
14RLT705040.las	13,211,852	4,133,633	90,535	651	17,436,671
14RLT705055.las	17,439,030	5,253,865	215,104	2,779	22,910,778
14RLT705070.las	17,753,851	5,150,612	130,446	868	23,035,777
14RLT720010.las	8,335,001	2,754,755	105,823	1,034	11,196,613
14RLT720025.las	8,185,037	2,877,140	62,063	399	11,124,639
14RLT720040.las	10,243,919	1,545,531	18,891	116	11,808,457
14RLT720055.las	14,982,048	4,070,639	128,155	1,172	19,182,014
14RLT720070.las	17,161,144	4,511,468	142,811	1,010	21,816,433
14RLT735010.las	10,294,487	3,754,621	81,437	384	14,130,929
14RLT735025.las	10,286,204	2,561,404	38,620	171	12,886,399
14RLT735040.las	12,422,855	2,342,037	25,709	94	14,790,695
14RLT735055.las	15,597,832	3,722,602	105,752	970	19,427,156
14RLT735070.las	17,909,254	3,577,780	71,447	475	21,558,956
14RLT750010.las	8,579,137	2,347,264	67,788	675	10,994,864
14RLT750025.las	8,727,081	1,934,347	32,409	234	10,694,071
14RLT750040.las	12,951,338	3,195,277	76,397	736	16,223,748
14RLT750055.las	16,179,475	3,076,812	112,591	1,536	19,370,414
14RLT750070.las	17,749,299	3,032,733	24,338	95	20,806,465
14RLT765010.las	8,876,058	2,265,309	86,356	797	11,228,520
14RLT765025.las	8,985,086	2,220,062	102,988	1,715	11,309,851
14RLT765040.las	11,189,447	2,999,462	149,137	2,474	14,340,520
14RLT765055.las	15,118,069	3,002,023	85,058	1,007	18,206,157
14RLT765070.las	17,813,320	4,623,589	295,301	8,046	22,740,256

C-2 Report on Multiple Discrete Returns (Tiled Data) - continued

File	First return	Second return	Third return	Other returns	Total points
14RLT780010.las	8,679,093	2,179,907	90,813	1,226	10,951,039
14RLT780025.las	8,273,690	2,009,243	107,616	2,264	10,392,813
14RLT780040.las	12,062,872	3,046,201	151,762	2,576	15,263,411
14RLT780055.las	14,682,083	4,186,410	354,474	10,536	19,233,503
14RLT780070.las	16,204,655	4,474,955	271,705	6,311	20,957,626
14RLT795010.las	10,692,563	3,405,188	247,203	5,414	14,350,368
14RLT795025.las	14,840,027	4,135,325	294,119	7,617	19,277,088
14RLT795040.las	15,725,695	4,592,437	307,483	8,678	20,634,293
14RLT795055.las	18,242,152	4,029,763	122,506	1,348	22,395,769
14RLT795070.las	19,226,852	2,635,689	50,943	461	21,913,945
14RLT810010.las	7,927,957	2,496,333	172,374	4,200	10,600,864
14RLT810025.las	10,311,525	2,741,712	59,702	447	13,113,386
14RLT810040.las	15,463,456	3,810,046	53,939	302	19,327,743
14RLT810055.las	18,208,941	3,045,148	67,044	541	21,321,674
14RLT810070.las	18,217,706	2,552,108	37,164	274	20,807,252
14RLT825010.las	8,220,483	2,045,210	76,196	951	10,342,840
14RLT825025.las	10,635,543	1,527,757	36,568	319	12,200,187
14RLT825040.las	16,993,400	3,590,346	82,511	813	20,667,070
14RLT825055.las	18,321,075	3,795,699	96,014	1,113	22,213,901
14RLT825070.las	18,327,699	3,555,981	85,275	1,415	21,970,370
14RLT840010.las	9,340,687	1,747,101	34,537	330	11,122,655
14RLT840025.las	13,194,592	3,153,880	102,553	1,195	16,452,220
14RLT840040.las	15,927,711	3,139,652	74,010	599	19,141,972
14RLT840055.las	17,831,486	3,666,123	110,632	983	21,609,224
14RLT840070.las	18,027,504	3,380,237	73,193	677	21,481,611
14RLT855010.las	9,710,253	2,661,533	130,640	1,898	12,504,324
14RLT855025.las	13,957,816	3,626,624	157,852	1,854	17,744,146
14RLT855040.las	13,418,726	2,723,266	56,805	366	16,199,163
14RLT855055.las	14,629,372	3,807,591	148,738	1,382	18,587,083
14RLT855070.las	18,906,164	4,103,838	132,467	1,233	23,143,702
14RLT870010.las	8,746,046	1,788,973	84,413	1,493	10,620,925
14RLT870025.las	8,636,120	2,248,032	73,984	661	10,958,797
14RLT870040.las	13,515,061	3,550,543	138,360	1,741	17,205,705
14RLT870055.las	18,265,640	6,478,488	435,870	8,191	25,188,189

C-2 Report on Multiple Discrete Returns (Tiled Data) - continued

File	First return	Second return	Third return	Other returns	Total points
14RLT870070.las	19,128,288	5,390,847	243,528	3,411	24,766,074
14RLT885010.las	8,617,417	2,221,718	94,675	1,589	10,935,399
14RLT885025.las	8,992,716	3,383,046	257,102	6,298	12,639,162
14RLT885040.las	15,765,813	4,735,599	298,454	5,152	20,805,018
14RLT885055.las	16,947,058	5,407,867	323,634	4,502	22,683,061
14RLT885070.las	16,625,247	3,784,114	151,357	1,935	20,562,653
14RLT900010.las	10,770,886	2,874,317	222,112	4,509	13,871,824
14RLT900025.las	10,610,219	4,464,923	321,405	3,440	15,399,987
14RLT900040.las	13,375,981	3,629,029	191,171	3,164	17,199,345
14RLT900055.las	17,369,777	4,518,481	171,521	1,271	22,061,050
14RLT900070.las	17,995,695	4,908,898	217,286	3,535	23,125,414
14RLT915010.las	9,250,358	2,078,779	101,088	1,206	11,431,431
14RLT915025.las	9,155,567	3,268,296	191,144	1,965	12,616,972
14RLT915040.las	12,982,044	3,595,726	157,689	1,831	16,737,290
14RLT915055.las	17,812,592	3,625,323	111,730	1,005	21,550,650
14RLT915070.las	18,790,504	4,727,494	121,541	672	23,640,211
14RLT930010.las	8,871,295	1,901,764	92,448	1,177	10,866,684
14RLT930025.las	8,834,856	1,687,750	110,830	1,318	10,634,754
14RLT930040.las	11,321,837	3,023,688	153,996	1,941	14,501,462
14RLT930055.las	15,428,392	2,263,962	57,893	293	17,750,540
14RLT930070.las	17,636,032	3,912,155	118,515	994	21,667,696
14RLT945010.las	9,414,125	2,611,804	128,895	1,318	12,156,142
14RLT945025.las	9,416,241	1,121,452	70,551	1,051	10,609,295
14RLT945040.las	12,525,466	3,288,264	152,438	1,455	15,967,623
14RLT945055.las	15,889,319	4,191,248	171,026	2,003	20,253,596
14RLT945070.las	16,998,369	3,850,505	144,225	1,887	20,994,986
14RLT960010.las	9,472,909	3,243,981	148,723	1,072	12,866,685
14RLT960025.las	9,509,293	2,286,586	115,035	1,116	11,912,030
14RLT960040.las	14,070,602	3,271,555	131,576	1,134	17,474,867
14RLT960055.las	16,868,891	4,661,581	189,677	1,935	21,722,084
14RLT960070.las	17,254,659	3,622,773	135,719	2,195	21,015,346
14RLT975010.las	8,387,267	2,729,458	137,497	1,314	11,255,536
14RLT975025.las	8,389,514	2,461,702	107,790	944	10,959,950
14RLT975040.las	9,712,277	2,455,379	106,707	1,138	12,275,501

C-2 Report on Multiple Discrete Returns (Tiled Data) - continued

File	First return	Second return	Third return	Other returns	Total points
14RLT975055.las	15,812,642	3,933,235	166,305	1,668	19,913,850
14RLT975070.las	17,936,572	5,103,928	331,454	5,957	23,377,911
14RLT990010.las	7,450,967	2,563,195	103,429	1,365	10,118,956
14RLT990025.las	7,750,197	2,280,274	90,488	1,069	10,122,028
14RLT990040.las	10,444,246	2,938,810	189,267	4,320	13,576,643
14RLT990055.las	14,585,658	5,126,069	425,581	9,950	20,147,258
14RLT990070.las	15,351,940	5,613,033	499,576	11,445	21,475,994
14RMS005185.las	2,847,382	324,532	17,892	224	3,190,030
14RMS005200.las	8,861,597	1,083,685	49,286	864	9,995,432
14RMS005215.las	8,940,386	1,734,682	100,028	1,826	10,776,922
14RMS005230.las	8,744,945	2,777,521	161,094	2,360	11,685,920
14RMS005245.las	8,824,873	2,583,720	126,238	1,700	11,536,531
14RMS005260.las	9,204,639	3,066,943	187,829	2,768	12,462,179
14RMS005275.las	9,474,764	2,489,679	124,738	1,561	12,090,742
14RMS005290.las	9,202,511	1,971,664	109,360	1,452	11,284,987
14RMS005305.las	9,210,863	3,163,988	248,320	4,013	12,627,184
14RMS005320.las	8,753,414	2,765,764	188,066	3,428	11,710,672
14RMS005335.las	8,409,079	2,192,332	136,951	2,108	10,740,470
14RMS005350.las	8,545,883	2,926,895	232,720	4,557	11,710,055
14RMS005365.las	8,592,392	2,518,292	195,243	3,703	11,309,630
14RMS005380.las	8,824,253	1,827,222	138,111	3,331	10,792,917
14RMS005395.las	8,613,777	1,546,870	111,234	2,727	10,274,608
14RMS005410.las	8,547,071	1,759,926	134,264	2,762	10,444,023
14RMS005425.las	8,421,458	1,697,906	133,299	3,179	10,255,842
14RMS005440.las	8,088,252	891,916	90,052	2,470	9,072,690
14RMS005455.las	8,128,166	1,177,267	121,469	3,177	9,430,079
14RMS005470.las	8,200,036	672,182	71,461	2,070	8,945,749
14RMS005485.las	8,298,168	603,764	54,852	1,609	8,958,393
14RMS005500.las	8,050,676	951,547	72,120	1,625	9,075,968
14RMS005515.las	8,059,022	1,126,151	101,701	2,445	9,289,319
14RMS005530.las	8,196,925	1,272,159	140,687	3,975	9,613,746
14RMS005545.las	8,125,931	2,379,685	240,964	5,356	10,751,936
14RMS005560.las	7,969,567	3,054,303	350,414	8,748	11,383,032
14RMS005575.las	8,105,134	3,339,201	324,468	7,198	11,776,001

C-2 Report on Multiple Discrete Returns (Tiled Data) - continued

File	First return	Second return	Third return	Other returns	Total points
14RMS005590.las	8,227,821	3,197,836	320,319	6,755	11,752,731
14RMS005605.las	12,802,400	6,402,653	810,804	20,235	20,036,092
14RMS005620.las	18,140,926	10,934,025	1,439,585	30,488	30,545,024
14RMS005635.las	17,753,183	3,828,344	433,370	10,756	22,025,653
14RMS005650.las	17,846,829	2,340,532	231,334	5,473	20,424,168
14RMS005665.las	18,069,200	3,912,440	380,965	9,294	22,371,899
14RMS005680.las	13,429,571	4,815,693	537,365	13,602	18,796,231
14RMS005695.las	9,706,604	3,552,406	498,071	13,164	13,770,245
14RMS005710.las	9,666,616	4,631,483	614,448	12,790	14,925,337
14RMS005725.las	9,532,084	4,886,390	731,173	21,986	15,171,633
14RMS005740.las	9,220,541	3,073,558	343,633	10,306	12,648,038
14RMS005755.las	9,018,539	3,253,609	353,751	8,097	12,633,996
14RMS005770.las	9,274,740	3,585,907	417,801	10,708	13,289,156
14RMS005785.las	8,912,245	2,841,997	350,629	9,542	12,114,413
14RMS005800.las	8,865,804	3,045,356	367,327	9,728	12,288,215
14RMS005815.las	9,188,577	4,675,829	519,579	10,076	14,394,061
14RMS005830.las	9,343,111	3,921,536	340,248	4,571	13,609,466
14RMS005845.las	9,105,365	3,178,169	236,536	3,501	12,523,571
14RMS005860.las	9,147,181	2,021,161	89,317	920	11,258,579
14RMS005875.las	9,039,556	2,275,999	87,040	699	11,403,294
14RMS005890.las	8,640,834	3,374,304	238,269	3,277	12,256,684
14RMS005905.las	8,860,997	4,064,578	389,590	7,173	13,322,338
14RMS005920.las	9,012,021	4,172,007	414,663	7,159	13,605,850
14RMS005935.las	8,896,780	3,885,010	441,663	14,456	13,237,909
14RMS005950.las	8,638,744	3,421,840	335,378	8,715	12,404,677
14RMS005965.las	8,457,836	3,293,608	386,847	15,822	12,154,113
14RMS005980.las	8,368,833	3,198,281	311,577	9,442	11,888,133
14RMS005995.las	8,254,384	2,864,225	293,672	8,795	11,421,076
14RMS020185.las	3,012,545	402,049	23,112	454	3,438,160
14RMS020200.las	9,225,262	1,101,739	76,310	1,770	10,405,081
14RMS020215.las	9,392,981	2,157,590	213,149	6,272	11,769,992
14RMS020230.las	9,364,840	3,258,152	300,412	7,059	12,930,463
14RMS020245.las	9,350,246	3,115,149	274,976	7,577	12,747,948
14RMS020260.las	9,062,162	3,439,570	310,471	6,440	12,818,643

C-2 Report on Multiple Discrete Returns (Tiled Data) - continued

File	First return	Second return	Third return	Other returns	Total points
14RMS020275.las	8,945,731	3,171,538	216,415	3,243	12,336,927
14RMS020290.las	8,823,889	2,908,005	241,912	4,128	11,977,934
14RMS020305.las	9,270,160	2,278,914	153,908	2,175	11,705,157
14RMS020320.las	9,674,298	2,912,755	219,933	3,846	12,810,832
14RMS020335.las	9,458,638	2,708,288	201,293	3,265	12,371,484
14RMS020350.las	9,706,571	2,940,545	232,196	3,502	12,882,814
14RMS020365.las	9,416,724	2,630,391	187,680	2,808	12,237,603
14RMS020380.las	9,484,847	2,758,500	207,199	3,066	12,453,612
14RMS020395.las	9,006,895	2,841,690	226,429	3,072	12,078,086
14RMS020410.las	9,223,673	2,858,292	234,746	3,733	12,320,444
14RMS020425.las	9,264,857	2,592,651	178,365	3,357	12,039,230
14RMS020440.las	9,677,010	2,426,908	189,055	3,927	12,296,900
14RMS020455.las	9,658,696	1,481,568	103,310	1,968	11,245,542
14RMS020470.las	9,894,114	820,386	68,283	1,579	10,784,362
14RMS020485.las	9,884,779	791,914	81,872	2,074	10,760,639
14RMS020500.las	10,120,399	473,012	37,878	961	10,632,250
14RMS020515.las	9,722,391	1,138,649	99,701	2,314	10,963,055
14RMS020530.las	9,277,513	1,004,534	103,399	3,226	10,388,672
14RMS020545.las	8,941,220	1,768,244	153,534	3,702	10,866,700
14RMS020560.las	9,225,578	3,694,399	433,389	10,968	13,364,334
14RMS020575.las	9,228,063	3,927,183	456,391	9,344	13,620,981
14RMS020590.las	9,442,736	4,244,838	554,319	15,063	14,256,956
14RMS020605.las	14,191,750	6,283,738	835,216	21,523	21,332,227
14RMS020620.las	17,196,101	8,278,120	1,071,673	24,964	26,570,858
14RMS020635.las	17,794,897	3,481,924	416,082	10,763	21,703,666
14RMS020650.las	17,803,494	2,528,082	261,162	5,696	20,598,434
14RMS020665.las	17,635,755	7,286,699	1,011,948	26,479	25,960,881
14RMS020680.las	16,133,075	5,603,000	762,902	22,146	22,521,123
14RMS020695.las	11,991,621	3,349,855	456,596	12,110	15,810,182
14RMS020710.las	9,004,013	3,047,785	427,492	12,812	12,492,102
14RMS020725.las	8,891,305	4,120,965	617,885	22,206	13,652,361
14RMS020740.las	8,807,836	3,670,663	434,406	11,438	12,924,343
14RMS020755.las	8,725,283	3,629,425	419,901	9,082	12,783,691
14RMS020770.las	8,834,294	3,857,878	423,796	9,174	13,125,142

C-2 Report on Multiple Discrete Returns (Tiled Data) - continued

File	First return	Second return	Third return	Other returns	Total points
14RMS020785.las	8,996,955	3,419,036	324,573	6,242	12,746,806
14RMS020800.las	9,012,353	3,031,919	281,389	5,069	12,330,730
14RMS020815.las	8,974,911	3,480,068	294,969	4,930	12,754,878
14RMS020830.las	9,031,733	2,686,861	168,981	2,308	11,889,883
14RMS020845.las	9,169,956	2,705,219	134,819	1,756	12,011,750
14RMS020860.las	9,161,967	3,646,191	325,796	6,574	13,140,528
14RMS020875.las	9,369,496	4,074,362	398,030	7,544	13,849,432
14RMS020890.las	9,490,354	3,936,562	288,499	4,710	13,720,125
14RMS020905.las	9,448,943	4,196,742	344,182	4,920	13,994,787
14RMS020920.las	9,331,476	3,731,905	304,282	3,944	13,371,607
14RMS020935.las	9,219,590	3,440,112	365,640	7,913	13,033,255
14RMS020950.las	9,580,121	3,240,293	391,809	14,557	13,226,780
14RMS020965.las	9,718,629	2,649,792	210,150	3,372	12,581,943
14RMS020980.las	9,858,268	2,289,754	181,058	2,345	12,331,425
14RMS020995.las	9,824,214	2,939,327	202,349	2,867	12,968,757
14RMS035185.las	2,675,438	619,348	30,879	402	3,326,067
14RMS035200.las	8,123,277	1,521,724	103,627	1,807	9,750,435
14RMS035215.las	8,112,045	946,795	52,679	881	9,112,400
14RMS035230.las	8,117,277	2,129,168	142,777	2,164	10,391,386
14RMS035245.las	8,179,768	3,200,986	225,731	3,782	11,610,267
14RMS035260.las	8,187,246	3,593,455	311,693	5,689	12,098,083
14RMS035275.las	8,186,920	3,215,560	256,649	4,052	11,663,181
14RMS035290.las	8,251,493	3,407,429	259,599	4,226	11,922,747
14RMS035305.las	8,058,942	3,350,908	281,556	3,941	11,695,347
14RMS035320.las	7,997,676	3,125,593	270,017	5,759	11,399,045
14RMS035335.las	7,981,471	3,542,853	279,940	5,436	11,809,700
14RMS035350.las	7,935,053	2,933,745	262,812	4,655	11,136,265
14RMS035365.las	8,111,735	2,333,512	183,691	2,987	10,631,925
14RMS035380.las	8,140,564	3,054,101	274,812	4,367	11,473,844
14RMS035395.las	8,299,635	2,410,956	227,623	3,790	10,942,004
14RMS035410.las	8,520,474	2,443,144	226,022	3,938	11,193,578
14RMS035425.las	8,361,475	2,563,510	241,547	4,991	11,171,523
14RMS035440.las	8,341,839	2,981,505	210,204	4,523	11,538,071
14RMS035455.las	8,394,295	2,382,164	177,023	4,201	10,957,683

C-2 Report on Multiple Discrete Returns (Tiled Data) - continued

File	First return	Second return	Third return	Other returns	Total points
14RMS035470.las	8,470,502	2,371,138	155,565	2,837	11,000,042
14RMS035485.las	8,447,657	2,134,407	123,963	2,038	10,708,065
14RMS035500.las	8,820,533	1,187,796	100,481	2,066	10,110,876
14RMS035515.las	8,921,333	1,452,450	130,949	2,828	10,507,560
14RMS035530.las	9,259,967	1,324,746	119,037	2,852	10,706,602
14RMS035545.las	9,391,463	1,382,712	150,383	4,319	10,928,877
14RMS035560.las	9,246,137	2,296,568	252,859	7,059	11,802,623
14RMS035575.las	9,096,093	3,799,814	478,488	12,969	13,387,364
14RMS035590.las	9,920,273	4,089,947	515,834	14,470	14,540,524
14RMS035605.las	12,933,294	4,993,952	609,806	15,240	18,552,292
14RMS035620.las	17,058,713	5,257,768	670,930	18,958	23,006,369
14RMS035635.las	17,588,836	3,224,465	328,324	8,044	21,149,669
14RMS035650.las	17,589,376	4,473,576	406,596	9,284	22,478,832
14RMS035665.las	17,337,977	6,035,238	816,049	23,105	24,212,369
14RMS035680.las	13,668,995	3,815,450	483,382	14,482	17,982,309
14RMS035695.las	10,035,831	2,877,656	367,033	10,885	13,291,405
14RMS035710.las	8,231,629	3,314,011	380,067	9,999	11,935,706
14RMS035725.las	8,405,320	3,435,563	403,264	9,393	12,253,540
14RMS035740.las	8,315,399	3,454,810	435,082	11,148	12,216,439
14RMS035755.las	8,442,917	5,051,959	648,464	13,242	14,156,582
14RMS035770.las	8,453,112	3,016,844	298,735	6,217	11,774,908
14RMS035785.las	8,439,403	1,939,920	171,861	3,147	10,554,331
14RMS035800.las	8,445,868	1,179,062	130,323	2,590	9,757,843
14RMS035815.las	8,279,953	3,037,234	400,929	8,197	11,726,313
14RMS035830.las	8,240,666	2,197,345	178,050	4,271	10,620,332
14RMS035845.las	8,265,295	3,181,760	348,286	11,373	11,806,714
14RMS035860.las	8,294,788	3,311,170	301,940	6,927	11,914,825
14RMS035875.las	8,240,420	3,963,827	318,668	4,661	12,527,576
14RMS035890.las	8,352,792	3,528,233	342,157	7,099	12,230,281
14RMS035905.las	8,400,898	2,595,603	225,987	3,525	11,226,013
14RMS035920.las	8,328,551	2,589,551	290,086	7,083	11,215,271
14RMS035935.las	8,430,530	3,827,479	457,799	9,721	12,725,529
14RMS035950.las	8,355,808	4,480,841	556,478	11,322	13,404,449
14RMS035965.las	8,256,101	4,153,730	447,522	9,441	12,866,794

C-2 Report on Multiple Discrete Returns (Tiled Data) - continued

File	First return	Second return	Third return	Other returns	Total points
14RMS035980.las	8,347,520	4,097,567	379,103	6,224	12,830,414
14RMS035995.las	8,499,492	3,349,091	207,100	3,852	12,059,535
14RMS050185.las	2,747,412	491,639	16,295	141	3,255,487
14RMS050200.las	8,341,097	2,382,346	202,950	4,158	10,930,551
14RMS050215.las	8,334,720	1,003,290	68,453	1,265	9,407,728
14RMS050230.las	8,359,857	1,581,970	135,657	3,096	10,080,580
14RMS050245.las	8,532,650	2,356,689	110,672	1,367	11,001,378
14RMS050260.las	8,569,152	3,015,408	190,154	2,939	11,777,653
14RMS050275.las	8,154,175	3,154,586	245,135	3,751	11,557,647
14RMS050290.las	8,308,804	2,678,852	130,072	1,335	11,119,063
14RMS050305.las	8,251,899	3,275,800	223,663	3,214	11,754,576
14RMS050320.las	8,405,773	3,270,999	187,625	2,232	11,866,629
14RMS050335.las	8,323,573	3,362,849	210,164	3,077	11,899,663
14RMS050350.las	8,380,832	2,984,750	164,856	2,033	11,532,471
14RMS050365.las	8,342,245	2,709,767	196,164	2,991	11,251,167
14RMS050380.las	8,124,517	3,131,184	292,393	3,887	11,551,981
14RMS050395.las	8,094,127	2,780,883	244,939	3,949	11,123,898
14RMS050410.las	8,238,824	2,279,262	205,202	4,264	10,727,552
14RMS050425.las	8,407,477	2,880,609	271,545	7,165	11,566,796
14RMS050440.las	8,452,805	3,208,661	234,737	4,717	11,900,920
14RMS050455.las	8,591,135	2,573,836	212,173	4,957	11,382,101
14RMS050470.las	8,670,775	2,812,916	226,983	4,649	11,715,323
14RMS050485.las	8,555,074	2,255,175	162,986	3,025	10,976,260
14RMS050500.las	8,200,573	2,873,648	313,932	7,177	11,395,330
14RMS050515.las	8,156,153	3,172,066	350,032	8,355	11,686,606
14RMS050530.las	8,303,846	1,661,556	142,790	3,260	10,111,452
14RMS050545.las	8,159,911	1,595,618	205,738	6,312	9,967,579
14RMS050560.las	7,899,985	2,982,995	405,009	12,856	11,300,845
14RMS050575.las	7,976,580	3,422,264	531,359	19,021	11,949,224
14RMS050590.las	8,818,308	3,065,018	403,664	11,853	12,298,843
14RMS050605.las	12,888,748	2,217,885	276,879	7,685	15,391,197
14RMS050620.las	16,536,143	1,393,928	165,170	4,483	18,099,724
14RMS050635.las	16,199,407	5,150,616	434,024	9,293	21,793,340
14RMS050650.las	15,887,629	7,619,360	907,405	30,572	24,444,966

C-2 Report on Multiple Discrete Returns (Tiled Data) - continued

File	First return	Second return	Third return	Other returns	Total points
14RMS050665.las	16,164,809	5,994,627	693,024	19,339	22,871,799
14RMS050680.las	13,995,768	3,804,199	447,434	11,365	18,258,766
14RMS050695.las	10,538,719	3,381,454	306,528	6,353	14,233,054
14RMS050710.las	7,328,159	3,165,223	409,670	12,171	10,915,223
14RMS050725.las	7,351,908	3,097,457	380,665	8,737	10,838,767
14RMS050740.las	7,246,420	2,281,398	280,331	7,140	9,815,289
14RMS050755.las	7,412,167	3,433,288	420,847	8,744	11,275,046
14RMS050770.las	7,345,004	2,590,018	266,381	5,363	10,206,766
14RMS050785.las	7,503,354	2,233,513	222,356	4,542	9,963,765
14RMS050800.las	7,534,994	3,136,310	353,866	9,533	11,034,703
14RMS050815.las	7,502,471	1,246,650	160,181	4,305	8,913,607
14RMS050830.las	7,332,461	1,250,487	156,264	5,090	8,744,302
14RMS050845.las	7,288,826	2,680,223	265,652	8,152	10,242,853
14RMS050860.las	7,426,907	3,021,849	220,892	3,517	10,673,165
14RMS050875.las	7,557,143	3,643,524	264,388	3,513	11,468,568
14RMS050890.las	7,005,009	2,502,270	158,271	2,609	9,668,159
14RMS050905.las	7,097,294	2,717,979	231,244	4,221	10,050,738
14RMS050920.las	7,420,438	3,266,402	269,128	5,899	10,961,867
14RMS050935.las	7,488,304	2,989,995	194,473	3,016	10,675,788
14RMS050950.las	7,545,211	3,150,840	285,170	5,880	10,987,101
14RMS050965.las	7,570,084	3,451,365	321,826	5,927	11,349,202
14RMS050980.las	7,328,746	3,133,077	304,267	7,245	10,773,335
14RMS050995.las	7,628,111	3,167,789	293,690	7,513	11,097,103
14RMS065185.las	3,053,582	540,568	23,832	279	3,618,261
14RMS065200.las	9,638,519	2,290,908	129,897	1,810	12,061,134
14RMS065215.las	9,443,378	1,886,629	121,441	1,951	11,453,399
14RMS065230.las	9,210,836	554,500	16,956	205	9,782,497
14RMS065245.las	9,332,664	1,707,806	111,036	2,231	11,153,737
14RMS065260.las	9,216,646	2,466,059	90,434	871	11,774,010
14RMS065275.las	9,296,557	3,229,171	170,933	1,960	12,698,621
14RMS065290.las	9,380,515	2,209,694	129,886	1,790	11,721,885
14RMS065305.las	9,503,114	3,363,208	164,904	1,666	13,032,892
14RMS065320.las	9,509,503	3,576,914	259,468	3,952	13,349,837
14RMS065335.las	8,869,892	3,855,573	344,637	6,874	13,076,976

C-2 Report on Multiple Discrete Returns (Tiled Data) - continued

File	First return	Second return	Third return	Other returns	Total points
14RMS065350.las	8,839,460	2,785,504	219,033	5,256	11,849,253
14RMS065365.las	8,773,142	3,517,777	364,983	10,041	12,665,943
14RMS065380.las	9,193,908	3,891,900	327,490	5,948	13,419,246
14RMS065395.las	8,852,967	3,010,392	280,300	7,061	12,150,720
14RMS065410.las	8,432,043	1,715,854	165,837	3,677	10,317,411
14RMS065425.las	8,426,767	1,128,716	90,870	2,047	9,648,400
14RMS065440.las	8,855,247	2,399,223	180,578	3,763	11,438,811
14RMS065455.las	8,466,152	2,917,333	223,253	4,641	11,611,379
14RMS065470.las	8,768,128	2,939,424	228,547	4,831	11,940,930
14RMS065485.las	8,293,405	2,334,996	172,171	3,373	10,803,945
14RMS065500.las	8,259,100	1,746,983	155,057	3,480	10,164,620
14RMS065515.las	8,152,988	1,189,583	92,360	2,007	9,436,938
14RMS065530.las	8,331,999	729,155	69,507	2,011	9,132,672
14RMS065545.las	8,373,841	1,268,661	143,003	3,678	9,789,183
14RMS065560.las	8,369,875	3,908,943	482,792	12,488	12,774,098
14RMS065575.las	8,282,955	3,569,543	478,547	12,880	12,343,925
14RMS065590.las	8,488,688	2,350,202	338,036	11,089	11,188,015
14RMS065605.las	16,365,594	1,777,241	213,065	6,087	18,361,987
14RMS065620.las	19,076,882	4,232,224	458,764	12,331	23,780,201
14RMS065635.las	19,247,638	9,840,786	1,431,526	45,357	30,565,307
14RMS065650.las	19,031,588	9,284,675	1,384,462	49,002	29,749,727
14RMS065665.las	18,952,003	7,248,802	1,063,025	36,687	27,300,517
14RMS065680.las	17,522,438	5,110,871	352,727	6,540	22,992,576
14RMS065695.las	13,091,907	5,060,073	423,956	10,489	18,586,425
14RMS065710.las	10,830,675	4,842,969	619,044	18,114	16,310,802
14RMS065725.las	10,541,396	4,588,369	701,334	24,838	15,855,937
14RMS065740.las	10,750,082	3,985,725	524,111	16,988	15,276,906
14RMS065755.las	10,890,047	3,318,114	335,067	8,438	14,551,666
14RMS065770.las	11,015,854	3,656,856	370,936	9,998	15,053,644
14RMS065785.las	10,965,958	3,267,524	306,142	7,419	14,547,043
14RMS065800.las	10,988,914	1,734,204	90,905	1,524	12,815,547
14RMS065815.las	10,809,187	3,160,003	301,617	7,485	14,278,292
14RMS065830.las	10,705,844	4,472,178	510,470	13,604	15,702,096
14RMS065845.las	10,644,876	3,954,412	357,481	8,206	14,964,975

C-2 Report on Multiple Discrete Returns (Tiled Data) - continued

File	First return	Second return	Third return	Other returns	Total points
14RMS065860.las	10,489,792	3,884,472	410,903	13,280	14,798,447
14RMS065875.las	10,763,128	5,121,823	455,408	9,360	16,349,719
14RMS065890.las	10,606,485	2,447,893	158,998	2,807	13,216,183
14RMS065905.las	10,425,552	3,660,830	223,301	4,104	14,313,787
14RMS065920.las	10,246,318	4,245,098	345,169	6,870	14,843,455
14RMS065935.las	10,059,886	3,954,048	353,284	9,932	14,377,150
14RMS065950.las	10,111,397	4,088,979	344,221	7,293	14,551,890
14RMS065965.las	9,815,843	3,650,124	200,836	2,555	13,669,358
14RMS065980.las	9,860,987	3,631,220	204,566	3,053	13,699,826
14RMS065995.las	10,046,679	3,637,404	366,301	12,732	14,063,116
14RMS080185.las	2,951,915	507,536	14,068	160	3,473,679
14RMS080200.las	9,717,050	2,019,950	62,088	657	11,799,745
14RMS080215.las	9,837,434	2,408,790	111,406	1,403	12,359,033
14RMS080230.las	9,826,583	1,162,457	44,418	511	11,033,969
14RMS080245.las	9,977,068	1,568,070	75,492	1,042	11,621,672
14RMS080260.las	9,810,564	2,049,045	59,395	502	11,919,506
14RMS080275.las	9,758,204	2,883,496	118,789	1,425	12,761,914
14RMS080290.las	9,814,352	2,722,707	135,208	1,478	12,673,745
14RMS080305.las	9,358,535	3,099,939	168,513	2,407	12,629,394
14RMS080320.las	9,600,145	3,754,596	258,134	4,176	13,617,051
14RMS080335.las	10,012,378	3,583,739	217,099	3,501	13,816,717
14RMS080350.las	10,016,143	3,372,502	227,966	3,533	13,620,144
14RMS080365.las	9,844,631	3,675,209	330,586	5,684	13,856,110
14RMS080380.las	9,998,545	3,181,596	292,602	6,623	13,479,366
14RMS080395.las	10,193,864	2,733,331	166,014	3,039	13,096,248
14RMS080410.las	10,511,710	2,836,571	283,304	6,505	13,638,090
14RMS080425.las	10,042,674	1,342,616	129,764	2,779	11,517,833
14RMS080440.las	9,728,265	2,524,530	252,801	6,151	12,511,747
14RMS080455.las	10,027,418	2,544,165	152,327	2,483	12,726,393
14RMS080470.las	9,977,381	3,845,261	401,879	9,248	14,233,769
14RMS080485.las	10,403,310	3,430,314	286,771	6,780	14,127,175
14RMS080500.las	10,457,725	2,076,943	218,022	4,644	12,757,334
14RMS080515.las	10,487,393	959,359	91,553	2,193	11,540,498
14RMS080530.las	10,468,025	1,084,300	109,598	2,844	11,664,767

C-2 Report on Multiple Discrete Returns (Tiled Data) - continued

File	First return	Second return	Third return	Other returns	Total points
14RMS080545.las	10,462,940	1,201,413	124,086	3,088	11,791,527
14RMS080560.las	10,346,806	3,757,554	390,059	8,863	14,503,282
14RMS080575.las	10,573,965	4,997,120	560,485	12,927	16,144,497
14RMS080590.las	11,399,299	4,250,388	547,923	15,581	16,213,191
14RMS080605.las	16,536,300	2,422,659	256,645	6,523	19,222,127
14RMS080620.las	19,002,640	8,417,059	756,141	17,775	28,193,615
14RMS080635.las	19,164,968	8,711,316	1,411,711	47,893	29,335,888
14RMS080650.las	18,880,556	9,004,528	1,297,277	34,840	29,217,201
14RMS080665.las	18,231,548	7,886,468	854,942	24,338	26,997,296
14RMS080680.las	13,991,616	5,969,451	553,437	12,035	20,526,539
14RMS080695.las	8,941,359	3,720,545	179,543	3,153	12,844,600
14RMS080710.las	9,001,915	4,056,719	472,336	15,478	13,546,448
14RMS080725.las	9,057,411	3,990,348	522,862	19,336	13,589,957
14RMS080740.las	9,044,774	3,948,644	517,708	14,979	13,526,105
14RMS080755.las	8,890,304	3,491,288	394,302	9,185	12,785,079
14RMS080770.las	8,704,101	635,048	30,172	473	9,369,794
14RMS080785.las	8,969,548	2,112,045	91,280	984	11,173,857
14RMS080800.las	8,998,284	1,990,179	83,352	1,321	11,073,136
14RMS080815.las	8,984,481	2,497,646	168,394	3,820	11,654,341
14RMS080830.las	9,050,167	3,510,716	283,384	6,454	12,850,721
14RMS080845.las	9,177,978	2,856,079	225,625	5,733	12,265,415
14RMS080860.las	9,223,237	3,645,341	361,995	10,100	13,240,673
14RMS080875.las	9,260,061	3,692,741	350,403	8,942	13,312,147
14RMS080890.las	9,267,331	3,475,288	305,763	7,947	13,056,329
14RMS080905.las	9,438,763	3,545,870	250,430	4,940	13,240,003
14RMS080920.las	9,391,195	3,493,100	257,095	7,415	13,148,805
14RMS080935.las	9,592,090	3,255,320	174,840	3,194	13,025,444
14RMS080950.las	9,558,554	3,155,122	222,148	5,909	12,941,733
14RMS080965.las	9,328,815	3,376,798	153,364	2,484	12,861,461
14RMS080980.las	9,327,777	3,429,660	191,437	3,080	12,951,954
14RMS080995.las	9,368,619	2,843,501	149,876	3,029	12,365,025
14RMS095185.las	2,434,569	482,991	12,932	118	2,930,610
14RMS095200.las	8,386,644	1,880,417	69,218	723	10,337,002
14RMS095215.las	8,547,563	2,307,693	134,933	1,737	10,991,926

C-2 Report on Multiple Discrete Returns (Tiled Data) - continued

File	First return	Second return	Third return	Other returns	Total points
14RMS095230.las	8,571,132	1,253,963	63,561	1,320	9,889,976
14RMS095245.las	8,410,018	897,937	35,130	398	9,343,483
14RMS095260.las	8,362,002	1,732,229	155,533	4,183	10,253,947
14RMS095275.las	8,346,519	3,081,185	208,837	2,913	11,639,454
14RMS095290.las	8,494,186	3,766,706	229,728	1,635	12,492,255
14RMS095305.las	8,460,599	2,820,817	179,060	2,765	11,463,241
14RMS095320.las	8,499,866	3,176,322	290,912	5,996	11,973,096
14RMS095335.las	7,286,284	1,792,077	123,533	2,109	9,204,003
14RMS095350.las	8,415,090	2,855,722	143,650	1,736	11,416,198
14RMS095365.las	8,132,694	3,381,869	348,566	5,405	11,868,534
14RMS095380.las	8,839,064	3,401,345	342,756	7,261	12,590,426
14RMS095395.las	8,703,505	2,471,247	146,089	2,157	11,322,998
14RMS095410.las	8,647,297	2,866,933	211,341	3,276	11,728,847
14RMS095425.las	8,098,766	2,744,155	260,369	6,861	11,110,151
14RMS095440.las	8,246,011	1,642,010	204,203	7,843	10,100,067
14RMS095455.las	8,332,663	854,576	87,387	2,727	9,277,353
14RMS095470.las	8,339,829	1,406,591	155,625	4,647	9,906,692
14RMS095485.las	8,342,639	1,448,694	143,551	4,346	9,939,230
14RMS095500.las	8,574,549	1,013,251	118,126	3,707	9,709,633
14RMS095515.las	8,397,859	1,129,254	140,879	5,514	9,673,506
14RMS095530.las	8,212,465	987,796	124,173	4,285	9,328,719
14RMS095545.las	8,353,958	1,295,453	137,081	4,000	9,790,492
14RMS095560.las	8,333,874	3,638,928	452,600	14,836	12,440,238
14RMS095575.las	8,309,185	2,212,359	239,690	7,465	10,768,699
14RMS095590.las	11,597,427	2,685,257	397,328	15,308	14,695,320
14RMS095605.las	15,085,819	4,309,580	486,291	13,944	19,895,634
14RMS095620.las	17,586,434	8,231,731	1,085,880	33,942	26,937,987
14RMS095635.las	17,650,396	7,245,773	1,058,126	32,937	25,987,232
14RMS095650.las	17,855,674	10,830,772	1,555,258	38,165	30,279,869
14RMS095665.las	18,161,771	7,185,754	634,594	12,483	25,994,602
14RMS095680.las	13,738,098	5,695,863	639,793	21,540	20,095,294
14RMS095695.las	8,508,385	3,477,124	247,818	6,736	12,240,063
14RMS095710.las	8,602,800	3,564,078	451,603	16,518	12,634,999
14RMS095725.las	8,593,895	3,574,932	430,241	14,533	12,613,601

C-2 Report on Multiple Discrete Returns (Tiled Data) - continued

File	First return	Second return	Third return	Other returns	Total points
14RMS095740.las	8,692,180	3,914,163	440,541	9,674	13,056,558
14RMS095755.las	8,674,093	3,702,431	475,229	13,309	12,865,062
14RMS095770.las	8,833,269	1,684,867	220,711	5,845	10,744,692
14RMS095785.las	8,943,340	1,673,190	152,301	2,963	10,771,794
14RMS095800.las	9,015,471	1,967,736	101,816	1,809	11,086,832
14RMS095815.las	9,046,006	2,758,691	149,872	3,063	11,957,632
14RMS095830.las	9,026,341	3,833,999	299,015	6,192	13,165,547
14RMS095845.las	9,062,116	3,359,159	298,783	8,131	12,728,189
14RMS095860.las	9,053,030	3,808,064	347,191	9,463	13,217,748
14RMS095875.las	9,111,592	3,367,915	233,527	6,594	12,719,628
14RMS095890.las	9,223,673	4,015,376	336,568	8,221	13,583,838
14RMS095905.las	9,192,427	4,061,449	362,546	8,822	13,625,244
14RMS095920.las	9,163,333	4,010,254	392,099	9,626	13,575,312
14RMS095935.las	9,018,530	4,257,698	535,026	15,005	13,826,259
14RMS095950.las	9,044,209	3,245,580	275,627	7,093	12,572,509
14RMS095965.las	8,980,782	3,081,133	234,639	6,403	12,302,957
14RMS095980.las	8,984,002	3,340,159	235,429	4,801	12,564,391
14RMS095995.las	9,033,074	3,511,105	255,473	5,460	12,805,112
14RMS110185.las	2,456,133	457,825	14,186	76	2,928,220
14RMS110200.las	8,432,640	1,824,766	94,941	1,729	10,354,076
14RMS110215.las	8,294,933	2,278,655	104,911	1,288	10,679,787
14RMS110230.las	8,217,966	2,362,976	129,047	1,197	10,711,186
14RMS110245.las	8,387,993	742,994	25,751	220	9,156,958
14RMS110260.las	8,295,011	2,244,444	148,939	2,174	10,690,568
14RMS110275.las	8,278,113	2,868,829	69,242	459	11,216,643
14RMS110290.las	8,389,339	2,142,845	44,297	280	10,576,761
14RMS110305.las	8,400,192	1,620,579	44,355	337	10,065,463
14RMS110320.las	8,525,639	1,668,042	72,667	708	10,267,056
14RMS110335.las	8,543,056	2,436,903	114,898	1,132	11,095,989
14RMS110350.las	8,526,812	2,710,503	153,391	1,467	11,392,173
14RMS110365.las	8,537,648	2,369,089	119,477	1,291	11,027,505
14RMS110380.las	8,493,777	2,755,359	157,652	1,814	11,408,602
14RMS110395.las	8,556,858	2,133,825	113,375	1,377	10,805,435
14RMS110410.las	8,471,041	2,147,148	117,165	1,535	10,736,889

C-2 Report on Multiple Discrete Returns (Tiled Data) - continued

File	First return	Second return	Third return	Other returns	Total points
14RMS110425.las	8,441,189	2,887,732	258,794	6,040	11,593,755
14RMS110440.las	8,415,243	1,075,037	103,035	2,649	9,595,964
14RMS110455.las	8,284,057	2,679,310	274,667	7,697	11,245,731
14RMS110470.las	8,368,601	1,031,288	81,554	1,552	9,482,995
14RMS110485.las	8,572,908	1,199,580	109,671	2,560	9,884,719
14RMS110500.las	8,486,932	844,072	98,151	2,772	9,431,927
14RMS110515.las	8,544,052	1,294,217	120,625	3,123	9,962,017
14RMS110530.las	8,561,996	1,571,247	190,726	5,796	10,329,765
14RMS110545.las	8,446,992	1,478,919	123,570	2,632	10,052,113
14RMS110560.las	8,502,483	1,755,558	163,183	4,663	10,425,887
14RMS110575.las	8,490,310	1,135,772	92,471	2,512	9,721,065
14RMS110590.las	10,228,597	2,372,053	242,293	5,814	12,848,757
14RMS110605.las	13,394,929	4,503,243	636,283	19,677	18,554,132
14RMS110620.las	17,968,450	6,857,136	1,016,823	41,203	25,883,612
14RMS110635.las	18,037,294	5,659,623	802,926	28,594	24,528,437
14RMS110650.las	18,221,087	6,768,299	892,115	30,866	25,912,367
14RMS110665.las	18,241,027	4,694,511	469,000	10,404	23,414,942
14RMS110680.las	14,939,945	6,396,360	598,970	12,619	21,947,894
14RMS110695.las	10,328,806	4,140,234	395,968	11,893	14,876,901
14RMS110710.las	9,327,754	3,438,776	409,542	15,502	13,191,574
14RMS110725.las	9,387,828	2,623,603	295,899	9,164	12,316,494
14RMS110740.las	9,522,858	3,955,327	419,978	9,453	13,907,616
14RMS110755.las	9,375,115	4,086,619	379,046	8,829	13,849,609
14RMS110770.las	9,293,440	4,311,938	603,313	20,865	14,229,556
14RMS110785.las	9,442,062	3,700,973	470,985	13,515	13,627,535
14RMS110800.las	9,268,003	4,209,764	503,415	13,186	13,994,368
14RMS110815.las	9,115,532	4,587,960	499,283	11,390	14,214,165
14RMS110830.las	8,944,932	3,140,910	384,083	11,037	12,480,962
14RMS110845.las	8,998,619	1,731,148	220,324	8,262	10,958,353
14RMS110860.las	9,067,899	3,594,540	386,760	8,698	13,057,897
14RMS110875.las	9,204,231	2,050,918	227,767	6,803	11,489,719
14RMS110890.las	9,250,784	977,749	71,983	1,668	10,302,184
14RMS110905.las	9,080,674	3,034,932	214,632	5,081	12,335,319
14RMS110920.las	9,112,253	3,433,847	281,537	7,104	12,834,741

C-2 Report on Multiple Discrete Returns (Tiled Data) - continued

File	First return	Second return	Third return	Other returns	Total points
14RMS110935.las	9,102,664	4,381,387	509,470	13,770	14,007,291
14RMS110950.las	8,917,588	3,580,015	347,608	10,261	12,855,472
14RMS110965.las	9,302,491	4,168,284	415,575	10,020	13,896,370
14RMS110980.las	9,289,352	4,363,526	459,206	11,603	14,123,687
14RMS110995.las	9,207,137	3,831,391	510,365	15,548	13,564,441
14RMS125185.las	3,097,768	708,724	31,214	255	3,837,961
14RMS125200.las	10,673,178	2,652,119	129,872	1,407	13,456,576
14RMS125215.las	10,125,329	3,658,168	238,177	3,428	14,025,102
14RMS125230.las	10,104,259	2,844,579	140,944	1,622	13,091,404
14RMS125245.las	10,005,611	1,477,431	68,336	529	11,551,907
14RMS125260.las	9,493,535	1,292,099	52,027	486	10,838,147
14RMS125275.las	9,352,779	2,050,250	51,930	460	11,455,419
14RMS125290.las	10,042,863	1,780,190	46,462	448	11,869,963
14RMS125305.las	8,919,322	1,588,506	47,577	417	10,555,822
14RMS125320.las	10,114,182	1,721,261	45,911	314	11,881,668
14RMS125335.las	10,332,477	2,848,073	89,270	726	13,270,546
14RMS125350.las	10,237,972	3,915,895	255,125	3,198	14,412,190
14RMS125365.las	9,785,592	3,961,399	325,204	5,039	14,077,234
14RMS125380.las	9,737,238	2,998,748	159,577	2,075	12,897,638
14RMS125395.las	9,091,721	2,622,875	141,076	1,902	11,857,574
14RMS125410.las	8,931,399	1,831,267	70,079	841	10,833,586
14RMS125425.las	9,307,382	2,642,403	247,154	5,853	12,202,792
14RMS125440.las	9,386,036	3,019,406	259,971	5,233	12,670,646
14RMS125455.las	9,368,151	2,539,856	225,245	5,042	12,138,294
14RMS125470.las	9,531,946	2,232,023	167,941	3,305	11,935,215
14RMS125485.las	9,807,413	1,353,648	110,857	2,302	11,274,220
14RMS125500.las	9,329,936	2,288,410	254,222	6,395	11,878,963
14RMS125515.las	9,514,456	2,582,750	314,502	9,462	12,421,170
14RMS125530.las	9,745,924	2,027,499	230,831	6,364	12,010,618
14RMS125545.las	9,124,331	1,746,470	198,227	4,899	11,073,927
14RMS125560.las	9,404,950	1,893,012	171,428	4,349	11,473,739
14RMS125575.las	9,100,773	2,354,170	214,612	5,154	11,674,709
14RMS125590.las	12,711,734	4,519,313	629,968	18,945	17,879,960
14RMS125605.las	16,125,381	6,079,675	879,873	26,020	23,110,949

C-2 Report on Multiple Discrete Returns (Tiled Data) - continued

File	First return	Second return	Third return	Other returns	Total points
14RMS125620.las	18,132,200	8,233,708	898,795	25,448	27,290,151
14RMS125635.las	17,802,069	6,863,864	852,086	27,842	25,545,861
14RMS125650.las	18,683,825	6,370,930	899,951	37,131	25,991,837
14RMS125665.las	18,661,484	7,015,759	948,303	38,306	26,663,852
14RMS125680.las	19,517,277	5,960,203	686,794	22,131	26,186,405
14RMS125695.las	13,231,388	4,325,317	596,118	22,965	18,175,788
14RMS125710.las	9,836,346	3,849,649	508,357	19,165	14,213,517
14RMS125725.las	9,396,289	3,031,234	371,187	13,536	12,812,246
14RMS125740.las	9,870,452	1,524,740	136,858	3,352	11,535,402
14RMS125755.las	10,145,227	4,079,309	425,193	10,936	14,660,665
14RMS125770.las	10,336,095	3,439,114	330,582	9,104	14,114,895
14RMS125785.las	10,075,376	2,288,148	258,950	8,445	12,630,919
14RMS125800.las	10,101,876	3,144,289	356,546	10,287	13,612,998
14RMS125815.las	9,807,969	3,729,745	477,468	15,037	14,030,219
14RMS125830.las	9,649,775	3,852,541	453,038	12,418	13,967,772
14RMS125845.las	9,843,943	2,665,901	290,337	8,107	12,808,288
14RMS125860.las	10,029,258	1,761,914	146,627	4,346	11,942,145
14RMS125875.las	9,701,798	2,728,854	270,008	7,822	12,708,482
14RMS125890.las	9,690,149	3,439,169	233,054	4,996	13,367,368
14RMS125905.las	9,719,871	3,296,408	230,700	5,111	13,252,090
14RMS125920.las	9,750,735	4,051,544	399,523	10,255	14,212,057
14RMS125935.las	9,662,372	3,651,830	324,833	10,361	13,649,396
14RMS125950.las	9,676,080	4,097,111	310,772	6,667	14,090,630
14RMS125965.las	9,639,996	4,984,476	605,817	17,264	15,247,553
14RMS125980.las	9,589,968	4,643,040	598,642	19,699	14,851,349
14RMS125995.las	9,700,369	3,067,583	433,882	16,781	13,218,615
14RMS140185.las	2,532,683	712,207	28,028	296	3,273,214
14RMS140200.las	8,929,829	2,657,776	86,688	730	11,675,023
14RMS140215.las	8,885,924	2,413,187	76,148	699	11,375,958
14RMS140230.las	9,336,688	2,608,339	106,742	1,320	12,053,089
14RMS140245.las	9,370,787	1,592,185	64,519	594	11,028,085
14RMS140260.las	9,013,601	833,107	27,560	166	9,874,434
14RMS140275.las	9,349,211	1,614,832	55,525	608	11,020,176
14RMS140290.las	9,368,883	2,179,090	99,395	1,010	11,648,378

C-2 Report on Multiple Discrete Returns (Tiled Data) - continued

File	First return	Second return	Third return	Other returns	Total points
14RMS140305.las	9,354,089	1,714,301	44,251	332	11,112,973
14RMS140320.las	9,269,022	1,210,213	35,419	192	10,514,846
14RMS140335.las	9,244,463	1,352,372	46,343	328	10,643,506
14RMS140350.las	9,369,915	3,748,547	205,013	1,744	13,325,219
14RMS140365.las	9,470,756	3,146,862	176,669	1,811	12,796,098
14RMS140380.las	9,751,774	3,072,662	170,103	2,190	12,996,729
14RMS140395.las	9,552,126	3,210,056	188,531	2,690	12,953,403
14RMS140410.las	9,612,047	1,852,463	159,893	3,684	11,628,087
14RMS140425.las	9,730,763	3,927,520	350,090	6,308	14,014,681
14RMS140440.las	9,686,755	3,197,818	279,079	6,072	13,169,724
14RMS140455.las	9,516,365	2,087,762	220,553	6,118	11,830,798
14RMS140470.las	9,425,855	1,278,124	127,301	2,524	10,833,804
14RMS140485.las	9,689,275	1,919,198	137,266	2,383	11,748,122
14RMS140500.las	9,640,282	3,288,868	323,188	7,889	13,260,227
14RMS140515.las	9,798,530	3,253,050	385,681	10,536	13,447,797
14RMS140530.las	10,059,546	1,940,965	235,636	6,344	12,242,491
14RMS140545.las	10,116,844	1,965,433	276,664	13,508	12,372,449
14RMS140560.las	10,185,855	2,973,831	373,942	11,171	13,544,799
14RMS140575.las	10,037,180	4,459,618	613,068	16,604	15,126,470
14RMS140590.las	9,917,923	4,082,614	512,241	12,949	14,525,727
14RMS140605.las	12,615,797	5,479,819	739,756	17,830	18,853,202
14RMS140620.las	19,586,496	8,972,650	1,079,418	27,002	29,665,566
14RMS140635.las	19,376,019	8,449,328	719,306	16,377	28,561,030
14RMS140650.las	19,573,134	6,934,675	728,013	17,180	27,253,002
14RMS140665.las	19,701,328	6,495,342	736,306	18,024	26,951,000
14RMS140680.las	17,815,328	4,126,917	530,987	17,641	22,490,873
14RMS140695.las	12,372,284	5,303,097	776,814	27,335	18,479,530
14RMS140710.las	9,029,589	2,934,186	431,414	16,545	12,411,734
14RMS140725.las	9,461,036	4,006,859	534,506	14,707	14,017,108
14RMS140740.las	9,484,856	800,065	94,496	2,367	10,381,784
14RMS140755.las	9,427,934	3,175,103	350,647	8,598	12,962,282
14RMS140770.las	9,578,510	2,299,090	246,243	6,446	12,130,289
14RMS140785.las	9,515,172	3,753,062	441,780	11,081	13,721,095
14RMS140800.las	10,309,401	2,987,712	298,784	7,338	13,603,235

C-2 Report on Multiple Discrete Returns (Tiled Data) - continued

File	First return	Second return	Third return	Other returns	Total points
14RMS140815.las	9,716,607	2,741,242	288,660	8,480	12,754,989
14RMS140830.las	9,793,029	3,565,624	395,208	10,150	13,764,011
14RMS140845.las	9,938,468	3,698,533	402,771	9,393	14,049,165
14RMS140860.las	9,971,131	2,989,986	247,575	5,449	13,214,141
14RMS140875.las	10,337,789	3,341,831	260,910	5,610	13,946,140
14RMS140890.las	10,050,426	3,388,470	259,393	5,987	13,704,276
14RMS140905.las	10,012,097	3,138,613	245,489	6,974	13,403,173
14RMS140920.las	9,981,257	1,371,403	142,082	5,144	11,499,886
14RMS140935.las	9,853,565	2,609,581	307,752	11,282	12,782,180
14RMS140950.las	10,105,069	3,578,867	351,163	11,465	14,046,564
14RMS140965.las	10,281,445	4,513,002	557,512	20,597	15,372,556
14RMS140980.las	10,129,589	3,791,248	480,951	20,316	14,422,104
14RMS140995.las	10,234,640	1,547,354	144,801	5,398	11,932,193
14RMS155185.las	2,408,516	320,641	6,399	48	2,735,604
14RMS155200.las	8,105,572	1,880,639	55,401	573	10,042,185
14RMS155215.las	8,173,175	2,088,086	44,356	252	10,305,869
14RMS155230.las	8,323,670	2,736,121	145,215	1,474	11,206,480
14RMS155245.las	8,345,259	1,518,602	73,157	805	9,937,823
14RMS155260.las	8,440,457	1,027,106	32,363	215	9,500,141
14RMS155275.las	8,328,753	1,574,768	55,854	415	9,959,790
14RMS155290.las	8,313,674	1,857,893	67,604	444	10,239,615
14RMS155305.las	8,329,232	1,638,657	51,482	358	10,019,729
14RMS155320.las	8,280,374	1,953,204	72,249	745	10,306,572
14RMS155335.las	8,206,633	1,138,711	45,637	430	9,391,411
14RMS155350.las	8,350,093	2,968,354	131,316	832	11,450,595
14RMS155365.las	8,391,339	2,228,773	110,024	1,133	10,731,269
14RMS155380.las	8,343,390	2,155,435	97,923	1,011	10,597,759
14RMS155395.las	8,345,356	2,086,609	146,463	1,865	10,580,293
14RMS155410.las	8,374,755	2,460,200	254,089	6,465	11,095,509
14RMS155425.las	8,391,925	2,513,483	177,181	2,855	11,085,444
14RMS155440.las	8,344,679	2,912,078	243,234	5,083	11,505,074
14RMS155455.las	8,275,604	2,262,157	217,525	5,701	10,760,987
14RMS155470.las	8,354,741	821,910	58,061	1,450	9,236,162
14RMS155485.las	8,182,277	3,230,600	298,529	5,928	11,717,334

C-2 Report on Multiple Discrete Returns (Tiled Data) - continued

File	First return	Second return	Third return	Other returns	Total points
14RMS155500.las	8,105,905	3,896,278	339,902	5,571	12,347,656
14RMS155515.las	8,137,820	3,721,880	401,601	9,170	12,270,471
14RMS155530.las	8,034,450	1,596,912	180,522	5,110	9,816,994
14RMS155545.las	8,164,873	1,432,902	207,351	8,978	9,814,104
14RMS155560.las	8,181,284	2,306,779	316,054	11,066	10,815,183
14RMS155575.las	8,082,190	1,869,349	212,047	4,996	10,168,582
14RMS155590.las	9,621,487	3,643,430	478,126	11,461	13,754,504
14RMS155605.las	12,920,474	4,328,051	543,687	12,634	17,804,846
14RMS155620.las	17,291,575	5,180,717	568,368	13,280	23,053,940
14RMS155635.las	16,728,707	5,945,579	667,959	16,211	23,358,456
14RMS155650.las	16,460,890	6,665,649	842,685	19,723	23,988,947
14RMS155665.las	16,993,030	4,260,800	567,306	14,884	21,836,020
14RMS155680.las	12,544,909	1,638,223	181,793	5,176	14,370,101
14RMS155695.las	9,054,477	2,783,973	361,835	10,380	12,210,665
14RMS155710.las	8,237,223	2,992,865	389,078	11,657	11,630,823
14RMS155725.las	8,385,611	3,893,892	528,897	13,643	12,822,043
14RMS155740.las	8,331,015	527,914	50,184	1,065	8,910,178
14RMS155755.las	8,909,937	3,738,516	407,696	9,102	13,065,251
14RMS155770.las	8,276,289	3,214,519	382,446	9,295	11,882,549
14RMS155785.las	8,850,318	3,942,178	433,014	8,173	13,233,683
14RMS155800.las	9,206,116	2,888,819	290,011	5,334	12,390,280
14RMS155815.las	8,809,925	1,911,849	178,448	3,638	10,903,860
14RMS155830.las	8,876,474	3,444,111	335,786	6,777	12,663,148
14RMS155845.las	9,805,987	2,665,760	233,063	4,559	12,709,369
14RMS155860.las	8,632,319	3,288,872	352,925	9,897	12,284,013
14RMS155875.las	8,641,876	3,435,809	402,846	11,776	12,492,307
14RMS155890.las	8,605,125	3,439,699	240,170	5,579	12,290,573
14RMS155905.las	8,785,993	3,322,618	216,245	5,581	12,330,437
14RMS155920.las	9,199,956	518,237	72,195	2,909	9,793,297
14RMS155935.las	8,841,146	1,614,827	212,945	7,345	10,676,263
14RMS155950.las	7,916,012	2,846,059	270,906	9,370	11,042,347
14RMS155965.las	8,778,309	3,019,724	317,981	11,812	12,127,826
14RMS155980.las	8,902,674	2,473,112	277,453	10,516	11,663,755
14RMS155995.las	8,213,379	1,872,018	247,598	9,665	10,342,660

C-2 Report on Multiple Discrete Returns (Tiled Data) - continued

File	First return	Second return	Third return	Other returns	Total points
14RMS170185.las	2,584,930	326,916	6,696	29	2,918,571
14RMS170200.las	8,646,334	1,542,981	49,546	414	10,239,275
14RMS170215.las	8,874,461	2,915,692	119,052	1,289	11,910,494
14RMS170230.las	8,654,058	2,614,471	93,131	771	11,362,431
14RMS170245.las	8,558,316	2,529,547	125,999	945	11,214,807
14RMS170260.las	8,452,110	1,855,485	55,040	297	10,362,932
14RMS170275.las	7,772,960	1,281,481	44,801	384	9,099,626
14RMS170290.las	8,097,116	1,497,729	50,725	234	9,645,804
14RMS170305.las	8,153,302	1,246,265	30,212	153	9,429,932
14RMS170320.las	8,043,288	2,265,545	91,044	803	10,400,680
14RMS170335.las	8,046,871	1,172,469	36,660	234	9,256,234
14RMS170350.las	8,088,313	1,601,876	63,425	486	9,754,100
14RMS170365.las	8,138,737	2,033,636	122,045	2,404	10,296,822
14RMS170380.las	8,018,680	1,859,423	97,839	1,371	9,977,313
14RMS170395.las	8,234,092	1,541,628	92,433	1,488	9,869,641
14RMS170410.las	8,108,006	2,342,034	210,223	4,491	10,664,754
14RMS170425.las	8,132,489	2,266,714	129,708	1,777	10,530,688
14RMS170440.las	8,107,979	1,144,074	41,386	545	9,293,984
14RMS170455.las	8,052,415	1,572,687	143,123	3,570	9,771,795
14RMS170470.las	8,048,477	380,575	18,755	628	8,448,435
14RMS170485.las	8,057,883	1,316,045	114,374	3,369	9,491,671
14RMS170500.las	8,111,102	2,737,537	300,296	6,375	11,155,310
14RMS170515.las	8,114,658	2,426,039	204,679	3,656	10,749,032
14RMS170530.las	8,067,178	1,581,376	193,776	5,756	9,848,086
14RMS170545.las	8,078,277	1,603,433	208,685	7,525	9,897,920
14RMS170560.las	8,310,096	2,720,734	364,905	11,619	11,407,354
14RMS170575.las	8,183,956	2,130,102	271,161	6,760	10,591,979
14RMS170590.las	9,228,914	2,406,628	299,148	8,293	11,942,983
14RMS170605.las	12,731,509	3,905,597	506,018	14,883	17,158,007
14RMS170620.las	17,043,823	6,291,326	758,481	19,904	24,113,534
14RMS170635.las	17,619,947	7,063,596	592,810	13,619	25,289,972
14RMS170650.las	17,367,491	5,418,639	552,782	12,901	23,351,813
14RMS170665.las	18,159,639	5,138,588	676,564	19,184	23,993,975
14RMS170680.las	14,130,124	5,267,859	680,856	18,161	20,097,000

C-2 Report on Multiple Discrete Returns (Tiled Data) - continued

File	First return	Second return	Third return	Other returns	Total points
14RMS170695.las	10,089,237	3,776,076	475,838	12,913	14,354,064
14RMS170710.las	9,145,540	3,034,140	431,651	12,964	12,624,295
14RMS170725.las	8,985,192	2,165,468	266,533	8,425	11,425,618
14RMS170740.las	8,471,288	1,428,022	169,240	4,532	10,073,082
14RMS170755.las	8,682,778	1,782,649	220,720	5,873	10,692,020
14RMS170770.las	8,409,505	2,125,584	218,759	3,994	10,757,842
14RMS170785.las	8,419,356	1,645,084	169,949	2,966	10,237,355
14RMS170800.las	8,294,005	3,039,717	291,236	4,589	11,629,547
14RMS170815.las	8,661,660	3,054,193	334,981	6,974	12,057,808
14RMS170830.las	8,796,603	2,479,755	243,230	5,446	11,525,034
14RMS170845.las	8,937,800	2,885,420	304,598	7,631	12,135,449
14RMS170860.las	8,911,518	3,828,937	505,009	14,413	13,259,877
14RMS170875.las	8,282,588	2,568,700	240,396	4,958	11,096,642
14RMS170890.las	8,801,258	2,797,747	190,591	3,489	11,793,085
14RMS170905.las	8,899,052	1,784,283	141,797	3,370	10,828,502
14RMS170920.las	8,807,565	594,071	63,749	2,431	9,467,816
14RMS170935.las	8,392,283	2,398,848	219,600	6,430	11,017,161
14RMS170950.las	7,407,135	2,716,276	302,307	9,344	10,435,062
14RMS170965.las	7,950,065	2,480,277	290,376	9,978	10,730,696
14RMS170980.las	7,907,685	909,233	134,589	5,877	8,957,384
14RMS170995.las	7,879,484	355,069	53,875	2,661	8,291,089
14RMS185185.las	2,931,678	451,492	17,048	192	3,400,410
14RMS185200.las	9,824,556	1,020,754	31,969	345	10,877,624
14RMS185215.las	9,943,883	2,919,727	186,659	2,503	13,052,772
14RMS185230.las	9,865,588	3,707,101	235,129	2,462	13,810,280
14RMS185245.las	10,013,328	1,931,198	102,217	1,238	12,047,981
14RMS185260.las	9,987,176	3,850,194	241,642	2,143	14,081,155
14RMS185275.las	10,124,404	1,610,997	32,396	422	11,768,219
14RMS185290.las	10,280,714	589,971	17,625	220	10,888,530
14RMS185305.las	10,096,848	1,060,703	26,772	389	11,184,712
14RMS185320.las	10,152,462	1,865,369	46,520	512	12,064,863
14RMS185335.las	10,033,336	1,844,151	40,017	343	11,917,847
14RMS185350.las	9,699,864	2,564,152	142,271	1,497	12,407,784
14RMS185365.las	9,802,113	2,413,075	164,619	2,903	12,382,710

C-2 Report on Multiple Discrete Returns (Tiled Data) - continued

File	First return	Second return	Third return	Other returns	Total points
14RMS185380.las	9,785,855	1,446,896	83,395	1,482	11,317,628
14RMS185395.las	9,849,531	2,362,039	122,118	1,502	12,335,190
14RMS185410.las	9,732,227	2,547,683	136,774	2,218	12,418,902
14RMS185425.las	9,815,979	1,079,733	84,631	2,077	10,982,420
14RMS185440.las	9,790,016	880,848	33,796	279	10,704,939
14RMS185455.las	9,690,602	1,550,343	83,474	1,661	11,326,080
14RMS185470.las	9,376,848	564,034	55,008	2,074	9,997,964
14RMS185485.las	9,448,532	1,597,400	146,850	3,094	11,195,876
14RMS185500.las	9,413,400	3,195,391	331,457	7,425	12,947,673
14RMS185515.las	9,527,471	1,452,365	141,024	3,233	11,124,093
14RMS185530.las	9,585,268	2,323,687	235,436	4,723	12,149,114
14RMS185545.las	9,436,652	2,583,296	284,022	6,499	12,310,469
14RMS185560.las	9,336,917	2,283,721	168,051	3,616	11,792,305
14RMS185575.las	9,390,347	2,663,023	285,471	7,412	12,346,253
14RMS185590.las	11,733,423	4,128,642	540,552	18,595	16,421,212
14RMS185605.las	16,356,410	4,621,868	517,303	17,162	21,512,743
14RMS185620.las	18,747,570	6,942,035	566,282	14,112	26,269,999
14RMS185635.las	18,963,228	8,836,775	823,788	22,406	28,646,197
14RMS185650.las	18,343,000	4,621,105	539,926	19,723	23,523,754
14RMS185665.las	18,035,005	3,611,158	511,288	23,908	22,181,359
14RMS185680.las	15,768,639	5,920,915	816,934	36,769	22,543,257
14RMS185695.las	11,370,499	4,630,544	582,934	16,836	16,600,813
14RMS185710.las	9,201,903	3,076,048	481,752	19,797	12,779,500
14RMS185725.las	9,382,385	1,422,861	218,133	13,074	11,036,453
14RMS185740.las	9,477,178	2,021,841	308,262	13,709	11,820,990
14RMS185755.las	9,614,242	2,058,376	291,079	10,527	11,974,224
14RMS185770.las	9,369,316	1,478,178	146,153	3,856	10,997,503
14RMS185785.las	9,299,038	1,860,492	434,903	40,786	11,635,219
14RMS185800.las	9,225,677	2,989,606	632,979	52,802	12,901,064
14RMS185815.las	9,217,715	3,526,020	699,852	58,493	13,502,080
14RMS185830.las	9,046,782	2,845,822	465,726	28,221	12,386,551
14RMS185845.las	9,065,170	2,633,372	456,405	35,201	12,190,148
14RMS185860.las	9,863,563	3,836,914	507,907	17,869	14,226,253
14RMS185875.las	10,419,468	3,424,781	355,224	11,611	14,211,084

C-2 Report on Multiple Discrete Returns (Tiled Data) - continued

File	First return	Second return	Third return	Other returns	Total points
14RMS185890.las	10,273,686	3,409,141	223,676	5,157	13,911,660
14RMS185905.las	9,702,165	3,493,004	293,677	9,476	13,498,322
14RMS185920.las	9,904,953	3,061,254	303,650	9,718	13,279,575
14RMS185935.las	9,732,486	3,340,576	352,803	14,128	13,439,993
14RMS185950.las	9,459,329	2,435,406	230,112	8,194	12,133,041
14RMS185965.las	9,506,486	1,959,051	148,986	4,656	11,619,179
14RMS185980.las	9,511,833	2,270,612	232,006	8,954	12,023,405
14RMS185995.las	9,621,379	1,000,186	81,201	3,285	10,706,051
14RMS200185.las	2,314,600	427,214	16,504	173	2,758,491
14RMS200200.las	7,938,787	1,892,683	77,052	707	9,909,229
14RMS200215.las	7,958,275	2,225,979	98,456	1,119	10,283,829
14RMS200230.las	7,842,329	2,122,157	81,801	792	10,047,079
14RMS200245.las	8,076,450	636,660	29,656	691	8,743,457
14RMS200260.las	8,023,188	522,517	13,447	115	8,559,267
14RMS200275.las	8,213,308	630,618	14,383	158	8,858,467
14RMS200290.las	8,169,202	1,093,421	27,157	220	9,290,000
14RMS200305.las	8,541,512	1,331,703	35,060	201	9,908,476
14RMS200320.las	8,259,826	2,755,893	155,744	1,088	11,172,551
14RMS200335.las	8,572,132	2,067,826	80,640	482	10,721,080
14RMS200350.las	8,707,961	2,592,146	116,098	830	11,417,035
14RMS200365.las	7,542,157	1,740,543	98,541	1,024	9,382,265
14RMS200380.las	8,679,146	2,582,710	154,305	2,368	11,418,529
14RMS200395.las	8,829,885	3,379,288	290,757	6,866	12,506,796
14RMS200410.las	8,901,520	3,976,479	355,467	6,657	13,240,123
14RMS200425.las	8,612,570	2,171,796	224,435	4,838	11,013,639
14RMS200440.las	8,963,245	1,365,013	64,771	713	10,393,742
14RMS200455.las	9,178,059	1,643,500	96,988	1,140	10,919,687
14RMS200470.las	9,335,883	2,034,258	174,773	5,109	11,550,023
14RMS200485.las	9,432,446	4,486,691	494,807	10,945	14,424,889
14RMS200500.las	9,254,218	2,952,859	327,603	7,427	12,542,107
14RMS200515.las	9,019,517	301,473	21,348	412	9,342,750
14RMS200530.las	9,021,248	3,161,203	294,226	4,869	12,481,546
14RMS200545.las	9,141,196	3,800,517	436,982	10,237	13,388,932
14RMS200560.las	9,080,669	3,597,984	420,101	9,937	13,108,691

C-2 Report on Multiple Discrete Returns (Tiled Data) - continued

File	First return	Second return	Third return	Other returns	Total points
14RMS200575.las	9,079,245	3,101,792	231,119	4,191	12,416,347
14RMS200590.las	10,278,530	3,180,479	327,878	8,325	13,795,212
14RMS200605.las	14,665,036	4,638,494	581,256	20,175	19,904,961
14RMS200620.las	17,517,880	5,047,556	598,401	23,266	23,187,103
14RMS200635.las	17,644,036	5,152,525	799,701	40,229	23,636,491
14RMS200650.las	18,106,697	2,097,360	275,289	12,411	20,491,757
14RMS200665.las	18,165,523	1,357,390	137,348	3,886	19,664,147
14RMS200680.las	12,510,849	1,905,153	282,721	16,876	14,715,599
14RMS200695.las	10,040,954	1,960,934	284,832	13,836	12,300,556
14RMS200710.las	8,816,540	2,509,529	388,416	18,401	11,732,886
14RMS200725.las	9,001,537	3,524,172	573,086	28,209	13,127,004
14RMS200740.las	8,954,104	2,607,462	367,351	18,193	11,947,110
14RMS200755.las	8,836,411	2,404,290	425,917	28,237	11,694,855
14RMS200770.las	8,757,600	875,949	190,012	22,346	9,845,907
14RMS200785.las	8,722,073	2,235,006	612,093	74,286	11,643,458
14RMS200800.las	8,773,734	3,625,019	772,450	66,863	13,238,066
14RMS200815.las	8,971,059	3,436,413	567,163	31,641	13,006,276
14RMS200830.las	9,124,591	3,072,423	529,570	29,560	12,756,144
14RMS200845.las	9,145,336	1,389,581	204,789	10,323	10,750,029
14RMS200860.las	8,857,579	3,213,334	609,268	46,702	12,726,883
14RMS200875.las	8,889,897	2,898,608	326,385	12,118	12,127,008
14RMS200890.las	9,044,605	2,878,912	301,087	10,513	12,235,117
14RMS200905.las	9,088,944	2,927,040	220,163	8,374	12,244,521
14RMS200920.las	9,247,642	2,943,734	242,479	8,967	12,442,822
14RMS200935.las	9,440,554	3,165,419	197,837	6,370	12,810,180
14RMS200950.las	9,591,540	2,982,035	204,548	7,299	12,785,422
14RMS200965.las	9,645,832	3,007,018	281,495	10,496	12,944,841
14RMS200980.las	9,540,747	1,395,104	156,220	6,678	11,098,749
14RMS200995.las	9,529,262	1,560,929	226,322	11,668	11,328,181
14RMS215185.las	2,272,081	556,164	21,923	179	2,850,347
14RMS215200.las	7,984,904	2,085,278	65,594	505	10,136,281
14RMS215215.las	8,253,670	2,105,686	56,882	420	10,416,658
14RMS215230.las	8,163,755	2,211,881	73,182	522	10,449,340
14RMS215245.las	8,258,340	1,088,297	23,912	154	9,370,703

C-2 Report on Multiple Discrete Returns (Tiled Data) - continued

File	First return	Second return	Third return	Other returns	Total points
14RMS215260.las	8,338,084	1,049,926	18,383	76	9,406,469
14RMS215275.las	8,249,984	1,118,107	49,683	651	9,418,425
14RMS215290.las	7,863,460	1,380,546	52,593	399	9,296,998
14RMS215305.las	8,213,309	1,860,219	95,423	804	10,169,755
14RMS215320.las	8,287,470	2,368,269	118,623	776	10,775,138
14RMS215335.las	8,315,257	3,281,892	185,563	1,313	11,784,025
14RMS215350.las	8,036,967	2,335,512	98,208	562	10,471,249
14RMS215365.las	8,187,316	2,309,202	76,181	495	10,573,194
14RMS215380.las	8,193,868	3,075,956	159,542	1,748	11,431,114
14RMS215395.las	8,154,572	2,435,412	114,091	1,438	10,705,513
14RMS215410.las	8,168,541	3,716,401	321,630	6,571	12,213,143
14RMS215425.las	8,115,697	3,169,466	310,632	7,468	11,603,263
14RMS215440.las	8,172,883	2,777,100	230,951	3,522	11,184,456
14RMS215455.las	8,146,013	2,014,739	130,289	2,430	10,293,471
14RMS215470.las	8,286,860	1,736,655	100,063	1,691	10,125,269
14RMS215485.las	8,371,729	1,769,623	152,968	2,956	10,297,276
14RMS215500.las	8,421,818	3,391,287	394,032	12,383	12,219,520
14RMS215515.las	8,409,878	834,939	56,763	974	9,302,554
14RMS215530.las	8,130,864	2,699,304	258,722	5,418	11,094,308
14RMS215545.las	8,249,605	4,599,111	549,503	10,381	13,408,600
14RMS215560.las	8,179,454	3,878,509	432,260	10,648	12,500,871
14RMS215575.las	8,155,755	3,418,996	390,743	7,831	11,973,325
14RMS215590.las	9,646,482	2,987,036	359,418	11,645	13,004,581
14RMS215605.las	13,587,149	3,158,854	468,136	20,054	17,234,193
14RMS215620.las	17,468,364	2,476,134	362,439	16,483	20,323,420
14RMS215635.las	17,498,482	281,720	15,303	691	17,796,196
14RMS215650.las	17,485,046	1,429,304	198,308	9,559	19,122,217
14RMS215665.las	17,400,612	2,194,227	247,386	9,361	19,851,586
14RMS215680.las	14,395,356	270,204	17,262	922	14,683,744
14RMS215695.las	11,234,741	659,061	102,069	8,057	12,003,928
14RMS215710.las	8,985,417	282,606	32,311	3,681	9,304,015
14RMS215725.las	8,859,468	592,315	98,767	9,513	9,560,063
14RMS215740.las	8,787,212	638,030	106,577	8,991	9,540,810
14RMS215755.las	8,908,287	497,758	70,084	4,088	9,480,217

C-2 Report on Multiple Discrete Returns (Tiled Data) - continued

File	First return	Second return	Third return	Other returns	Total points
14RMS215770.las	8,736,096	945,520	166,102	11,067	9,858,785
14RMS215785.las	8,688,827	1,757,204	282,804	15,239	10,744,074
14RMS215800.las	8,932,076	2,580,640	369,104	14,290	11,896,110
14RMS215815.las	9,236,610	2,729,680	328,876	12,637	12,307,803
14RMS215830.las	8,971,067	2,613,850	413,724	19,631	12,018,272
14RMS215845.las	9,306,655	295,942	10,837	444	9,613,878
14RMS215860.las	9,271,702	1,241,290	244,748	23,613	10,781,353
14RMS215875.las	9,003,500	3,785,470	554,411	28,031	13,371,412
14RMS215890.las	8,874,922	3,489,390	395,845	16,691	12,776,848
14RMS215905.las	8,623,963	3,120,810	395,965	26,739	12,167,477
14RMS215920.las	8,758,695	3,199,483	342,923	15,420	12,316,521
14RMS215935.las	9,121,968	3,695,778	259,213	9,308	13,086,267
14RMS215950.las	9,158,833	3,014,479	341,338	13,371	12,528,021
14RMS215965.las	9,098,537	3,450,441	463,925	23,639	13,036,542
14RMS215980.las	8,618,715	2,278,453	374,170	23,348	11,294,686
14RMS215995.las	9,103,860	3,095,147	549,616	34,440	12,783,063
14RMS230185.las	1,770,043	486,452	33,701	767	2,290,963
14RMS230200.las	7,451,332	1,803,031	107,812	1,749	9,363,924
14RMS230215.las	7,553,317	1,279,736	70,245	1,638	8,904,936
14RMS230230.las	7,533,638	1,463,634	95,026	1,784	9,094,082
14RMS230245.las	7,405,440	1,633,428	99,870	2,140	9,140,878
14RMS230260.las	7,455,713	1,940,957	128,775	3,128	9,528,573
14RMS230275.las	7,549,332	2,363,071	194,308	4,962	10,111,673
14RMS230290.las	7,326,295	1,990,603	155,898	3,544	9,476,340
14RMS230305.las	7,612,427	1,530,660	135,209	3,674	9,281,970
14RMS230320.las	7,395,709	2,084,041	120,729	1,741	9,602,220
14RMS230335.las	7,531,858	1,975,831	88,576	1,235	9,597,500
14RMS230350.las	7,578,932	1,755,541	80,039	980	9,415,492
14RMS230365.las	7,412,752	1,745,268	72,906	919	9,231,845
14RMS230380.las	7,451,277	2,627,032	198,592	4,593	10,281,494
14RMS230395.las	7,567,484	2,551,942	241,441	7,031	10,367,898
14RMS230410.las	7,165,179	3,173,600	382,053	15,062	10,735,894
14RMS230425.las	7,314,855	3,279,722	376,881	13,694	10,985,152
14RMS230440.las	7,188,966	3,168,680	442,341	21,328	10,821,315

C-2 Report on Multiple Discrete Returns (Tiled Data) - continued

File	First return	Second return	Third return	Other returns	Total points
14RMS230455.las	7,348,497	2,532,755	348,644	15,383	10,245,279
14RMS230470.las	7,339,377	1,122,868	145,898	6,227	8,614,370
14RMS230485.las	7,336,820	2,857,615	357,752	14,387	10,566,574
14RMS230500.las	7,208,232	3,089,717	408,387	17,530	10,723,866
14RMS230515.las	7,213,759	2,644,510	430,598	19,817	10,308,684
14RMS230530.las	7,206,781	862,817	79,402	2,578	8,151,578
14RMS230545.las	7,234,276	2,930,385	500,860	28,963	10,694,484
14RMS230560.las	7,420,571	3,703,754	645,959	42,108	11,812,392
14RMS230575.las	7,487,880	2,760,817	424,559	25,085	10,698,341
14RMS230590.las	11,367,150	4,950,067	928,830	68,110	17,314,157
14RMS230605.las	14,467,797	4,252,847	761,049	46,699	19,528,392
14RMS230620.las	17,017,060	1,059,392	155,373	12,599	18,244,424
14RMS230635.las	17,138,919	2,462,047	445,775	37,191	20,083,932
14RMS230650.las	16,677,133	4,274,857	728,023	50,536	21,730,549
14RMS230665.las	15,863,849	3,018,290	540,795	47,257	19,470,191
14RMS230680.las	9,727,906	1,385,480	165,303	10,588	11,289,277
14RMS230695.las	9,333,670	2,102,176	538,492	61,866	12,036,204
14RMS230710.las	9,216,550	2,105,195	406,667	33,401	11,761,813
14RMS230725.las	9,152,740	1,553,925	203,260	8,077	10,918,002
14RMS230740.las	9,380,001	3,151,629	431,030	15,456	12,978,116
14RMS230755.las	9,353,602	4,801,604	754,123	29,616	14,938,945
14RMS230770.las	9,322,488	3,778,964	568,938	24,524	13,694,914
14RMS230785.las	9,052,850	4,233,256	685,031	28,887	14,000,024
14RMS230800.las	9,336,895	2,078,879	315,138	13,421	11,744,333
14RMS230815.las	9,265,809	2,249,347	315,093	11,234	11,841,483
14RMS230830.las	9,179,353	2,277,723	350,493	14,380	11,821,949
14RMS230845.las	9,210,637	178,276	2,907	94	9,391,914
14RMS230860.las	9,792,162	181,320	1,444	12	9,974,938
14RMS230875.las	8,860,933	2,046,232	370,085	26,132	11,303,382
14RMS230890.las	8,868,290	1,896,607	361,230	30,226	11,156,353
14RMS230905.las	9,013,037	2,452,744	464,551	36,173	11,966,505
14RMS230920.las	8,586,067	3,187,669	590,173	43,623	12,407,532
14RMS230935.las	8,831,076	4,024,457	673,034	42,734	13,571,301
14RMS230950.las	8,945,976	3,577,738	672,919	49,553	13,246,186

C-2 Report on Multiple Discrete Returns (Tiled Data) - continued

File	First return	Second return	Third return	Other returns	Total points
14RMS230965.las	8,784,242	3,182,924	578,023	45,563	12,590,752
14RMS230980.las	9,118,122	3,445,261	567,571	36,978	13,167,932
14RMS230995.las	9,119,930	1,620,537	242,374	15,828	10,998,669
14RMS245185.las	2,127,397	918,937	79,010	1,354	3,126,698
14RMS245200.las	7,801,143	1,425,657	80,054	1,351	9,308,205
14RMS245215.las	7,719,022	1,917,454	199,196	5,582	9,841,254
14RMS245230.las	7,601,614	1,708,729	162,327	3,961	9,476,631
14RMS245245.las	7,942,548	2,907,981	285,404	6,028	11,141,961
14RMS245260.las	8,129,295	4,179,633	551,232	16,882	12,877,042
14RMS245275.las	8,015,848	2,367,355	199,335	4,055	10,586,593
14RMS245290.las	7,802,209	1,600,633	150,568	4,230	9,557,640
14RMS245305.las	7,890,365	1,776,594	188,484	6,136	9,861,579
14RMS245320.las	7,509,712	1,552,563	153,378	4,804	9,220,457
14RMS245335.las	7,536,486	2,055,580	171,558	4,160	9,767,784
14RMS245350.las	7,897,727	2,647,081	205,744	3,918	10,754,470
14RMS245365.las	7,955,293	2,504,755	180,467	3,303	10,643,818
14RMS245380.las	7,812,167	2,907,868	262,107	5,521	10,987,663
14RMS245395.las	8,134,325	1,882,429	152,004	4,298	10,173,056
14RMS245410.las	7,914,147	3,345,173	415,381	16,404	11,691,105
14RMS245425.las	7,993,342	2,780,880	425,394	18,982	11,218,598
14RMS245440.las	7,825,448	2,805,203	402,903	16,048	11,049,602
14RMS245455.las	7,918,634	2,676,855	505,789	30,254	11,131,532
14RMS245470.las	8,018,216	2,884,160	539,048	31,654	11,473,078
14RMS245485.las	7,888,949	3,104,562	553,271	28,026	11,574,808
14RMS245500.las	7,901,392	2,939,490	478,587	21,717	11,341,186
14RMS245515.las	8,018,549	4,642,980	843,112	40,737	13,545,378
14RMS245530.las	8,037,012	3,410,233	664,757	41,298	12,153,300
14RMS245545.las	7,963,622	4,543,826	923,861	56,872	13,488,181
14RMS245560.las	7,946,181	4,171,176	840,152	51,769	13,009,278
14RMS245575.las	7,739,905	3,141,935	610,287	38,073	11,530,200
14RMS245590.las	8,700,406	2,156,931	443,907	43,903	11,345,147
14RMS245605.las	12,848,885	1,647,487	301,128	30,078	14,827,578
14RMS245620.las	17,700,690	3,036,376	629,399	64,802	21,431,267
14RMS245635.las	17,768,900	6,835,365	1,031,882	61,796	25,697,943

C-2 Report on Multiple Discrete Returns (Tiled Data) - continued

File	First return	Second return	Third return	Other returns	Total points
14RMS245650.las	17,541,143	5,138,030	731,733	26,572	23,437,478
14RMS245665.las	17,450,133	2,814,330	383,666	14,189	20,662,318
14RMS245680.las	15,131,526	5,470,949	875,950	38,109	21,516,534
14RMS245695.las	12,408,799	4,087,040	888,548	74,771	17,459,158
14RMS245710.las	10,315,682	1,147,089	156,863	8,827	11,628,461
14RMS245725.las	10,240,351	2,066,358	286,282	10,972	12,603,963
14RMS245740.las	10,518,295	695,536	87,393	3,919	11,305,143
14RMS245755.las	10,032,454	1,037,946	141,632	5,941	11,217,973
14RMS245770.las	10,105,707	2,164,974	294,056	10,825	12,575,562
14RMS245785.las	10,022,999	5,362,156	822,601	30,063	16,237,819
14RMS245800.las	10,723,480	5,037,981	807,486	31,926	16,600,873
14RMS245815.las	11,457,977	5,676,835	904,167	34,432	18,073,411
14RMS245830.las	10,245,201	3,993,580	656,883	28,885	14,924,549
14RMS245845.las	9,854,801	238,193	13,016	535	10,106,545
14RMS245860.las	10,028,541	185,241	1,946	34	10,215,762
14RMS245875.las	10,729,007	3,396,586	513,351	28,003	14,666,947
14RMS245890.las	10,878,778	3,752,335	597,678	33,260	15,262,051
14RMS245905.las	10,764,704	2,379,536	274,705	11,996	13,430,941
14RMS245920.las	10,348,745	3,951,194	573,326	34,182	14,907,447
14RMS245935.las	10,752,026	5,286,267	973,579	65,649	17,077,521
14RMS245950.las	10,951,899	5,002,692	913,341	66,154	16,934,086
14RMS245965.las	10,852,617	4,828,276	689,181	38,939	16,409,013
14RMS245980.las	10,602,055	1,399,457	208,192	10,637	12,220,341
14RMS245995.las	10,905,485	388,057	31,217	1,503	11,326,262
14RMS260185.las	1,885,434	677,850	65,180	2,071	2,630,535
14RMS260200.las	6,755,586	2,953,688	362,527	10,756	10,082,557
14RMS260215.las	6,783,725	3,832,023	511,461	15,395	11,142,604
14RMS260230.las	6,566,680	3,878,463	500,085	15,144	10,960,372
14RMS260245.las	6,689,399	2,803,332	265,636	5,274	9,763,641
14RMS260260.las	6,881,116	4,001,484	547,532	14,293	11,444,425
14RMS260275.las	6,661,793	1,535,185	92,363	1,416	8,290,757
14RMS260290.las	6,939,486	1,406,386	129,496	3,942	8,479,310
14RMS260305.las	6,717,285	2,456,037	294,679	10,777	9,478,778
14RMS260320.las	6,965,115	1,787,532	192,249	5,721	8,950,617

C-2 Report on Multiple Discrete Returns (Tiled Data) - continued

File	First return	Second return	Third return	Other returns	Total points
14RMS260335.las	7,112,177	1,459,271	137,534	3,541	8,712,523
14RMS260350.las	7,253,113	1,060,544	59,111	1,108	8,373,876
14RMS260365.las	6,980,267	1,758,202	117,844	2,246	8,858,559
14RMS260380.las	7,067,846	2,190,141	189,433	4,293	9,451,713
14RMS260395.las	6,981,705	2,214,862	200,023	5,491	9,402,081
14RMS260410.las	7,326,905	3,370,182	436,691	14,483	11,148,261
14RMS260425.las	7,530,824	2,708,537	405,294	18,129	10,662,784
14RMS260440.las	7,382,997	2,876,490	480,867	23,496	10,763,850
14RMS260455.las	7,420,471	3,314,892	583,476	27,252	11,346,091
14RMS260470.las	7,375,306	3,232,352	583,362	30,118	11,221,138
14RMS260485.las	7,521,540	1,971,198	402,209	22,597	9,917,544
14RMS260500.las	7,498,160	3,560,265	670,608	35,693	11,764,726
14RMS260515.las	7,363,026	4,183,578	819,763	47,576	12,413,943
14RMS260530.las	7,497,829	3,674,605	794,246	56,738	12,023,418
14RMS260545.las	7,455,424	3,913,249	750,806	49,733	12,169,212
14RMS260560.las	7,642,841	4,034,596	877,437	76,949	12,631,823
14RMS260575.las	7,621,123	2,799,116	504,021	42,660	10,966,920
14RMS260590.las	9,342,777	1,627,655	139,388	5,544	11,115,364
14RMS260605.las	13,197,031	1,378,214	152,702	6,090	14,734,037
14RMS260620.las	15,936,942	1,251,007	116,167	4,143	17,308,259
14RMS260635.las	16,101,862	5,640,179	810,020	31,355	22,583,416
14RMS260650.las	16,345,845	7,164,715	1,087,294	39,200	24,637,054
14RMS260665.las	16,017,635	5,023,391	698,101	24,352	21,763,479
14RMS260680.las	10,892,204	3,318,135	372,466	10,411	14,593,216
14RMS260695.las	9,464,180	933,358	80,654	2,107	10,480,299
14RMS260710.las	8,777,832	188,845	4,623	139	8,971,439
14RMS260725.las	8,532,044	237,135	15,955	617	8,785,751
14RMS260740.las	8,375,437	586,724	50,218	1,516	9,013,895
14RMS260755.las	8,313,367	325,239	18,822	532	8,657,960
14RMS260770.las	8,565,380	728,013	45,558	1,029	9,339,980
14RMS260785.las	8,416,420	1,069,770	98,237	2,933	9,587,360
14RMS260800.las	8,282,730	322,434	36,341	1,446	8,642,951
14RMS260815.las	8,203,779	3,921,196	520,378	14,924	12,660,277
14RMS260830.las	8,463,705	3,754,638	598,102	23,015	12,839,460

C-2 Report on Multiple Discrete Returns (Tiled Data) - continued

File	First return	Second return	Third return	Other returns	Total points
14RMS260845.las	8,404,926	334,629	36,957	1,556	8,778,068
14RMS260860.las	8,946,102	2,194,200	329,006	12,327	11,481,635
14RMS260875.las	8,464,848	3,036,643	312,943	11,219	11,825,653
14RMS260890.las	8,490,402	3,117,001	314,940	10,540	11,932,883
14RMS260905.las	8,183,648	3,301,400	355,309	12,178	11,852,535
14RMS260920.las	8,249,027	3,692,213	391,855	13,582	12,346,677
14RMS260935.las	8,249,767	3,089,634	381,830	17,888	11,739,119
14RMS260950.las	8,138,033	3,101,490	354,734	15,718	11,609,975
14RMS260965.las	8,247,879	3,439,036	448,817	24,342	12,160,074
14RMS260980.las	8,440,693	3,328,182	432,371	22,332	12,223,578
14RMS260995.las	8,150,149	3,024,894	397,536	21,566	11,594,145
14RMS275185.las	1,795,872	954,134	110,726	2,690	2,863,422
14RMS275200.las	6,670,446	2,732,219	319,054	8,639	9,730,358
14RMS275215.las	6,889,901	2,449,728	265,121	7,395	9,612,145
14RMS275230.las	6,574,385	3,502,979	460,828	15,063	10,553,255
14RMS275245.las	6,710,197	3,188,484	366,041	8,357	10,273,079
14RMS275260.las	6,695,328	2,612,265	335,811	9,811	9,653,215
14RMS275275.las	6,555,122	784,551	57,730	2,653	7,400,056
14RMS275290.las	6,772,858	1,754,324	160,480	5,432	8,693,094
14RMS275305.las	6,518,777	1,987,756	214,883	6,770	8,728,186
14RMS275320.las	6,752,382	1,756,705	170,220	4,181	8,683,488
14RMS275335.las	6,662,321	1,555,941	145,242	3,291	8,366,795
14RMS275350.las	6,780,057	1,722,787	125,466	2,395	8,630,705
14RMS275365.las	6,584,124	1,471,282	89,573	1,956	8,146,935
14RMS275380.las	6,618,216	1,972,789	160,154	4,776	8,755,935
14RMS275395.las	6,647,344	2,720,167	227,668	6,512	9,601,691
14RMS275410.las	6,766,512	2,686,116	270,153	10,434	9,733,215
14RMS275425.las	6,565,267	1,990,333	223,868	9,333	8,788,801
14RMS275440.las	6,489,272	2,111,417	267,767	11,474	8,879,930
14RMS275455.las	6,618,884	2,159,826	282,918	14,556	9,076,184
14RMS275470.las	6,859,106	2,763,766	366,622	17,308	10,006,802
14RMS275485.las	6,828,973	2,619,652	476,987	28,904	9,954,516
14RMS275500.las	6,773,033	3,915,220	808,174	50,553	11,546,980
14RMS275515.las	6,625,298	3,533,965	754,725	55,007	10,968,995

C-2 Report on Multiple Discrete Returns (Tiled Data) - continued

File	First return	Second return	Third return	Other returns	Total points
14RMS275530.las	6,957,696	1,177,422	202,245	13,248	8,350,611
14RMS275545.las	6,833,173	2,035,654	559,344	63,109	9,491,280
14RMS275560.las	6,744,326	2,905,985	536,907	35,291	10,222,509
14RMS275575.las	6,650,369	2,881,082	419,136	21,000	9,971,587
14RMS275590.las	11,315,078	4,384,927	367,904	13,497	16,081,406
14RMS275605.las	12,981,061	4,414,252	542,618	21,096	17,959,027
14RMS275620.las	15,265,201	1,969,335	199,088	7,058	17,440,682
14RMS275635.las	15,248,702	3,530,615	351,895	9,869	19,141,081
14RMS275650.las	15,706,574	7,357,055	972,394	34,503	24,070,526
14RMS275665.las	15,173,785	5,713,634	607,064	17,325	21,511,808
14RMS275680.las	11,825,684	2,977,503	314,168	8,058	15,125,413
14RMS275695.las	10,172,774	3,081,690	414,346	16,169	13,684,979
14RMS275710.las	9,137,609	840,753	75,113	1,570	10,055,045
14RMS275725.las	9,105,245	879,600	54,845	904	10,040,594
14RMS275740.las	8,578,002	857,679	97,928	2,753	9,536,362
14RMS275755.las	8,431,646	1,073,183	146,268	4,284	9,655,381
14RMS275770.las	8,825,039	657,369	48,952	924	9,532,284
14RMS275785.las	8,868,597	1,368,411	131,346	2,597	10,370,951
14RMS275800.las	8,623,173	93,040	1,994	37	8,718,244
14RMS275815.las	8,807,572	3,824,829	601,378	20,740	13,254,519
14RMS275830.las	9,107,827	595,700	85,242	2,697	9,791,466
14RMS275845.las	8,880,855	646,689	92,408	4,072	9,624,024
14RMS275860.las	8,868,020	3,008,795	383,874	14,265	12,274,954
14RMS275875.las	8,548,178	3,228,987	283,586	9,547	12,070,298
14RMS275890.las	8,658,915	4,100,241	482,086	13,628	13,254,870
14RMS275905.las	8,790,109	3,490,940	396,621	11,692	12,689,362
14RMS275920.las	8,841,828	4,113,405	438,304	12,676	13,406,213
14RMS275935.las	8,818,057	4,077,078	453,690	14,660	13,363,485
14RMS275950.las	8,769,533	3,900,360	423,659	12,197	13,105,749
14RMS275965.las	8,573,644	3,337,241	386,268	14,894	12,312,047
14RMS275980.las	8,455,492	3,423,609	425,096	19,815	12,324,012
14RMS275995.las	8,429,172	2,626,765	201,989	7,643	11,265,569
14RMS290185.las	2,102,255	680,735	64,524	1,338	2,848,852
14RMS290200.las	7,273,942	2,441,120	282,557	7,357	10,004,976

C-2 Report on Multiple Discrete Returns (Tiled Data) - continued

File	First return	Second return	Third return	Other returns	Total points
14RMS290215.las	7,208,882	3,157,099	312,642	8,175	10,686,798
14RMS290230.las	7,419,089	3,992,735	501,507	15,381	11,928,712
14RMS290245.las	7,205,672	2,312,055	189,639	4,208	9,711,574
14RMS290260.las	7,332,837	2,007,425	229,040	10,160	9,579,462
14RMS290275.las	7,157,620	2,543,233	348,449	16,646	10,065,948
14RMS290290.las	6,975,709	1,193,438	80,222	2,139	8,251,508
14RMS290305.las	6,488,094	2,032,288	227,700	5,982	8,754,064
14RMS290320.las	6,763,422	2,222,406	244,058	6,774	9,236,660
14RMS290335.las	6,868,061	2,361,127	268,921	7,431	9,505,540
14RMS290350.las	6,734,347	2,318,735	243,348	7,702	9,304,132
14RMS290365.las	6,300,740	1,714,972	133,725	3,730	8,153,167
14RMS290380.las	6,976,276	2,041,625	128,251	3,310	9,149,462
14RMS290395.las	7,270,063	2,551,812	225,502	7,064	10,054,441
14RMS290410.las	7,328,556	3,897,922	424,370	12,779	11,663,627
14RMS290425.las	7,101,178	1,964,034	195,867	6,104	9,267,183
14RMS290440.las	7,423,754	1,516,485	193,918	7,785	9,141,942
14RMS290455.las	7,432,368	1,294,622	98,458	4,601	8,830,049
14RMS290470.las	7,208,594	1,893,921	125,512	4,499	9,232,526
14RMS290485.las	7,244,860	3,118,756	298,866	16,169	10,678,651
14RMS290500.las	6,914,325	3,309,822	440,876	23,584	10,688,607
14RMS290515.las	6,720,238	3,956,833	825,132	63,487	11,565,690
14RMS290530.las	6,819,447	2,883,640	704,180	70,452	10,477,719
14RMS290545.las	6,992,737	4,313,794	887,813	53,227	12,247,571
14RMS290560.las	6,883,552	3,441,945	597,663	33,513	10,956,673
14RMS290575.las	6,950,551	3,064,163	450,679	20,316	10,485,709
14RMS290590.las	9,417,740	3,933,452	384,684	15,035	13,750,911
14RMS290605.las	15,386,563	5,635,627	792,919	30,545	21,845,654
14RMS290620.las	17,915,323	3,021,899	395,092	16,263	21,348,577
14RMS290635.las	17,801,232	2,540,493	315,794	11,945	20,669,464
14RMS290650.las	17,503,555	7,610,596	917,838	28,225	26,060,214
14RMS290665.las	17,341,215	9,748,410	1,463,063	54,154	28,606,842
14RMS290680.las	14,888,610	7,308,611	1,105,378	37,964	23,340,563
14RMS290695.las	12,955,354	6,533,640	961,197	31,622	20,481,813
14RMS290710.las	10,601,629	5,079,975	723,955	19,807	16,425,366

C-2 Report on Multiple Discrete Returns (Tiled Data) - continued

File	First return	Second return	Third return	Other returns	Total points
14RMS290725.las	10,683,362	3,677,389	268,742	4,023	14,633,516
14RMS290740.las	10,726,545	3,104,322	258,930	5,293	14,095,090
14RMS290755.las	10,607,680	2,928,190	378,814	9,704	13,924,388
14RMS290770.las	10,436,282	948,577	87,401	1,878	11,474,138
14RMS290785.las	10,339,932	3,413,730	381,692	9,152	14,144,506
14RMS290800.las	10,284,550	1,256,971	81,738	1,133	11,624,392
14RMS290815.las	10,327,309	4,550,925	695,007	20,631	15,593,872
14RMS290830.las	10,245,156	1,419,373	185,385	5,714	11,855,628
14RMS290845.las	10,368,661	3,576,956	371,355	9,589	14,326,561
14RMS290860.las	10,464,052	4,772,875	606,437	17,699	15,861,063
14RMS290875.las	10,240,197	4,522,647	552,035	15,567	15,330,446
14RMS290890.las	10,254,306	4,909,821	553,737	15,245	15,733,109
14RMS290905.las	10,157,501	4,415,328	483,630	15,648	15,072,107
14RMS290920.las	10,234,543	4,483,568	415,782	9,687	15,143,580
14RMS290935.las	10,176,163	4,273,416	293,706	8,270	14,751,555
14RMS290950.las	10,137,290	4,728,622	418,162	17,364	15,301,438
14RMS290965.las	10,072,827	4,086,158	139,221	3,661	14,301,867
14RMS290980.las	9,868,966	3,689,065	318,595	7,132	13,883,758
14RMS290995.las	10,144,390	4,548,149	398,664	9,259	15,100,462
14RMS305185.las	2,141,822	1,174,226	108,010	2,098	3,426,156
14RMS305200.las	8,126,440	4,886,632	653,681	15,682	13,682,435
14RMS305215.las	7,740,448	4,717,578	751,922	22,861	13,232,809
14RMS305230.las	7,835,068	4,716,412	748,452	25,781	13,325,713
14RMS305245.las	8,105,292	3,728,196	501,372	19,358	12,354,218
14RMS305260.las	7,804,223	2,694,372	341,562	14,808	10,854,965
14RMS305275.las	7,672,223	1,321,954	105,423	3,560	9,103,160
14RMS305290.las	8,106,824	1,538,285	137,608	4,102	9,786,819
14RMS305305.las	7,579,898	2,042,537	234,575	8,089	9,865,099
14RMS305320.las	8,184,718	2,853,565	289,284	6,219	11,333,786
14RMS305335.las	7,916,097	2,798,490	321,504	9,822	11,045,913
14RMS305350.las	8,067,166	3,867,836	494,513	16,120	12,445,635
14RMS305365.las	8,451,259	2,907,919	203,689	4,086	11,566,953
14RMS305380.las	8,213,605	2,799,331	203,863	4,681	11,221,480
14RMS305395.las	7,748,849	3,413,603	345,426	11,305	11,519,183

C-2 Report on Multiple Discrete Returns (Tiled Data) - continued

File	First return	Second return	Third return	Other returns	Total points
14RMS305410.las	8,083,914	3,494,370	429,848	15,162	12,023,294
14RMS305425.las	7,976,925	1,881,698	173,004	5,257	10,036,884
14RMS305440.las	8,140,985	2,662,819	385,944	18,259	11,208,007
14RMS305455.las	8,228,586	1,507,587	151,246	6,541	9,893,960
14RMS305470.las	7,940,644	1,756,300	168,442	9,122	9,874,508
14RMS305485.las	8,159,302	3,059,549	392,971	19,132	11,630,954
14RMS305500.las	8,280,144	4,079,881	609,904	33,143	13,003,072
14RMS305515.las	8,636,774	5,036,951	894,712	49,697	14,618,134
14RMS305530.las	8,473,726	5,349,169	1,140,737	85,923	15,049,555
14RMS305545.las	8,485,637	5,562,882	1,134,340	60,554	15,243,413
14RMS305560.las	8,202,857	3,889,308	398,962	21,861	12,512,988
14RMS305575.las	8,434,152	3,621,775	402,741	17,062	12,475,730
14RMS305590.las	12,232,603	5,439,254	613,162	25,871	18,310,890
14RMS305605.las	14,865,054	4,407,820	560,232	26,641	19,859,747
14RMS305620.las	17,454,270	204,696	1,200	04	17,660,170
14RMS305635.las	17,329,062	5,657,942	412,846	10,486	23,410,336
14RMS305650.las	17,483,999	9,377,735	1,008,565	30,945	27,901,244
14RMS305665.las	16,983,364	10,395,659	1,393,119	46,861	28,819,003
14RMS305680.las	10,651,879	6,523,730	815,924	23,081	18,014,614
14RMS305695.las	9,731,239	5,158,139	591,300	17,099	15,497,777
14RMS305710.las	9,068,247	3,859,206	367,402	8,507	13,303,362
14RMS305725.las	9,030,837	3,627,856	296,453	5,729	12,960,875
14RMS305740.las	9,176,195	2,924,662	239,937	4,874	12,345,668
14RMS305755.las	9,298,882	3,168,167	350,531	8,159	12,825,739
14RMS305770.las	9,552,214	3,181,905	303,516	6,486	13,044,121
14RMS305785.las	9,523,203	3,266,523	185,886	3,471	12,979,083
14RMS305800.las	9,750,780	3,211,999	205,271	4,087	13,172,137
14RMS305815.las	9,689,979	3,392,732	280,112	5,530	13,368,353
14RMS305830.las	9,492,096	3,656,034	339,808	8,474	13,496,412
14RMS305845.las	9,469,212	4,102,783	409,630	10,053	13,991,678
14RMS305860.las	9,603,121	3,009,943	283,708	6,723	12,903,495
14RMS305875.las	9,345,535	4,622,001	494,768	11,678	14,473,982
14RMS305890.las	9,607,305	5,129,621	552,076	12,652	15,301,654
14RMS305905.las	9,568,437	4,055,251	396,189	9,843	14,029,720

C-2 Report on Multiple Discrete Returns (Tiled Data) - continued

File	First return	Second return	Third return	Other returns	Total points
14RMS305920.las	9,623,394	3,642,890	370,010	7,729	13,644,023
14RMS305935.las	9,585,895	4,199,144	441,732	10,172	14,236,943
14RMS305950.las	9,768,623	4,921,700	559,859	14,973	15,265,155
14RMS305965.las	9,870,790	3,678,849	177,526	3,563	13,730,728
14RMS305980.las	10,105,595	4,048,114	220,934	5,126	14,379,769
14RMS305995.las	10,146,059	4,764,894	241,506	4,781	15,157,240
14RMS320185.las	1,998,208	1,132,228	105,846	1,404	3,237,686
14RMS320200.las	8,035,517	4,553,857	393,984	3,259	12,986,617
14RMS320215.las	8,197,598	4,940,286	511,713	6,165	13,655,762
14RMS320230.las	8,279,629	4,592,576	528,806	8,965	13,409,976
14RMS320245.las	8,338,151	3,950,725	348,364	5,037	12,642,277
14RMS320260.las	8,542,599	3,272,617	138,881	789	11,954,886
14RMS320275.las	8,156,746	2,464,427	159,257	1,951	10,782,381
14RMS320290.las	8,506,716	1,404,868	56,980	559	9,969,123
14RMS320305.las	9,089,535	1,820,396	87,690	1,143	10,998,764
14RMS320320.las	8,925,581	1,122,530	52,049	524	10,100,684
14RMS320335.las	8,328,201	2,746,689	185,480	2,370	11,262,740
14RMS320350.las	8,300,997	1,914,538	138,326	2,117	10,355,978
14RMS320365.las	8,010,749	3,397,998	382,640	7,573	11,798,960
14RMS320380.las	8,056,859	3,651,459	390,580	7,753	12,106,651
14RMS320395.las	8,434,091	3,295,885	360,828	6,731	12,097,535
14RMS320410.las	8,612,224	3,040,505	318,904	5,994	11,977,627
14RMS320425.las	8,225,868	3,341,793	297,333	6,225	11,871,219
14RMS320440.las	8,338,905	1,854,275	123,105	2,123	10,318,408
14RMS320455.las	8,356,814	3,273,917	314,055	6,723	11,951,509
14RMS320470.las	8,165,560	4,248,287	519,543	10,138	12,943,528
14RMS320485.las	8,008,783	3,281,023	367,620	11,502	11,668,928
14RMS320500.las	7,957,664	3,533,425	332,249	9,356	11,832,694
14RMS320515.las	8,527,365	3,859,280	469,027	23,601	12,879,273
14RMS320530.las	8,427,796	4,525,459	803,695	35,951	13,792,901
14RMS320545.las	8,503,479	5,659,460	898,961	25,045	15,086,945
14RMS320560.las	8,359,972	4,452,398	582,778	15,791	13,410,939
14RMS320575.las	8,202,444	3,663,960	467,213	14,205	12,347,822
14RMS320590.las	10,229,116	4,828,807	516,892	10,679	15,585,494

C-2 Report on Multiple Discrete Returns (Tiled Data) - continued

File	First return	Second return	Third return	Other returns	Total points
14RMS320605.las	13,971,284	4,048,123	444,127	9,907	18,473,441
14RMS320620.las	16,753,276	3,916,411	359,800	7,713	21,037,200
14RMS320635.las	16,981,282	8,563,660	561,614	7,928	26,114,484
14RMS320650.las	17,377,293	7,372,462	719,245	14,792	25,483,792
14RMS320665.las	16,974,639	6,523,132	658,937	15,474	24,172,182
14RMS320680.las	11,754,923	4,743,734	525,638	12,678	17,036,973
14RMS320695.las	10,012,540	3,620,209	350,559	8,387	13,991,695
14RMS320710.las	8,516,356	3,487,464	348,277	7,547	12,359,644
14RMS320725.las	8,340,047	3,831,641	325,366	5,736	12,502,790
14RMS320740.las	8,540,640	3,001,014	227,908	4,152	11,773,714
14RMS320755.las	8,904,864	3,733,328	385,280	6,836	13,030,308
14RMS320770.las	8,798,491	3,530,662	357,661	7,239	12,694,053
14RMS320785.las	8,135,738	3,284,163	323,072	8,363	11,751,336
14RMS320800.las	8,582,535	3,692,809	363,204	8,772	12,647,320
14RMS320815.las	8,940,740	2,815,647	254,949	5,934	12,017,270
14RMS320830.las	8,927,866	2,307,724	192,174	5,162	11,432,926
14RMS320845.las	8,795,489	3,715,421	252,148	6,033	12,769,091
14RMS320860.las	9,115,546	3,706,877	282,706	6,435	13,111,564
14RMS320875.las	9,188,380	4,995,062	616,326	15,387	14,815,155
14RMS320890.las	8,711,906	5,047,554	571,780	12,543	14,343,783
14RMS320905.las	8,741,742	4,971,491	547,474	12,749	14,273,456
14RMS320920.las	8,884,360	4,122,343	454,271	9,640	13,470,614
14RMS320935.las	9,183,715	4,375,922	438,261	8,316	14,006,214
14RMS320950.las	8,804,476	3,928,345	375,911	8,030	13,116,762
14RMS320965.las	9,151,178	5,136,295	552,251	12,155	14,851,879
14RMS320980.las	8,814,795	4,566,882	502,524	15,968	13,900,169
14RMS320995.las	9,108,127	5,151,432	468,999	13,987	14,742,545
14RMS335185.las	2,030,688	900,569	59,341	521	2,991,119
14RMS335200.las	8,103,848	4,031,822	305,875	3,864	12,445,409
14RMS335215.las	8,192,654	3,204,795	243,329	2,758	11,643,536
14RMS335230.las	8,227,739	4,289,829	417,524	6,604	12,941,696
14RMS335245.las	8,114,155	4,306,777	409,228	6,609	12,836,769
14RMS335260.las	8,176,082	4,270,527	314,096	5,327	12,766,032
14RMS335275.las	8,447,279	3,507,579	196,407	1,325	12,152,590

C-2 Report on Multiple Discrete Returns (Tiled Data) - continued

File	First return	Second return	Third return	Other returns	Total points
14RMS335290.las	8,071,009	1,207,740	25,787	117	9,304,653
14RMS335305.las	8,352,590	1,563,269	45,310	303	9,961,472
14RMS335320.las	8,440,989	1,653,949	100,453	1,081	10,196,472
14RMS335335.las	8,539,373	1,809,866	109,977	1,356	10,460,572
14RMS335350.las	8,294,213	2,448,887	173,395	2,825	10,919,320
14RMS335365.las	8,190,458	1,943,472	113,331	1,511	10,248,772
14RMS335380.las	7,734,409	2,500,103	251,340	5,724	10,491,576
14RMS335395.las	8,457,688	3,332,479	414,234	10,320	12,214,721
14RMS335410.las	8,372,362	3,648,621	400,748	9,879	12,431,610
14RMS335425.las	8,340,758	3,227,467	337,347	8,341	11,913,913
14RMS335440.las	8,258,271	1,715,777	104,169	2,096	10,080,313
14RMS335455.las	8,433,095	3,574,098	425,101	10,095	12,442,389
14RMS335470.las	8,486,730	4,133,762	461,720	9,520	13,091,732
14RMS335485.las	8,246,226	3,301,277	333,539	9,413	11,890,455
14RMS335500.las	8,203,267	3,907,741	531,636	18,923	12,661,567
14RMS335515.las	8,515,590	4,636,806	839,108	45,608	14,037,112
14RMS335530.las	8,477,714	3,744,037	585,508	21,320	12,828,579
14RMS335545.las	8,465,989	4,431,887	717,786	21,439	13,637,101
14RMS335560.las	8,943,976	4,225,993	430,603	9,989	13,610,561
14RMS335575.las	8,369,679	3,673,529	355,437	9,204	12,407,849
14RMS335590.las	9,776,801	3,653,475	338,491	8,392	13,777,159
14RMS335605.las	13,593,367	5,695,091	600,117	14,192	19,902,767
14RMS335620.las	17,952,870	8,142,777	719,027	16,867	26,831,541
14RMS335635.las	17,756,919	6,644,661	651,729	16,464	25,069,773
14RMS335650.las	17,880,461	5,793,727	590,976	12,456	24,277,620
14RMS335665.las	17,792,132	6,785,807	806,483	19,295	25,403,717
14RMS335680.las	14,871,656	4,516,199	440,971	9,033	19,837,859
14RMS335695.las	12,390,846	4,483,137	393,170	9,261	17,276,414
14RMS335710.las	9,065,568	3,714,253	284,910	3,109	13,067,840
14RMS335725.las	9,703,891	4,608,213	349,667	4,220	14,665,991
14RMS335740.las	9,093,972	4,438,508	380,213	5,028	13,917,721
14RMS335755.las	9,124,991	4,120,631	402,667	6,547	13,654,836
14RMS335770.las	9,040,684	3,724,043	325,251	4,791	13,094,769
14RMS335785.las	9,014,807	3,840,865	286,365	4,325	13,146,362

C-2 Report on Multiple Discrete Returns (Tiled Data) - continued

File	First return	Second return	Third return	Other returns	Total points
14RMS335800.las	9,281,307	4,347,009	397,222	6,683	14,032,221
14RMS335815.las	9,117,029	5,206,963	564,933	10,423	14,899,348
14RMS335830.las	8,865,051	3,758,232	429,017	10,189	13,062,489
14RMS335845.las	8,604,209	3,620,238	467,482	14,251	12,706,180
14RMS335860.las	8,766,043	4,094,602	439,921	11,523	13,312,089
14RMS335875.las	8,972,687	5,333,255	629,094	14,743	14,949,779
14RMS335890.las	9,195,538	5,173,878	579,172	12,530	14,961,118
14RMS335905.las	9,187,134	4,372,811	480,215	12,330	14,052,490
14RMS335920.las	8,975,989	4,831,412	590,162	15,228	14,412,791
14RMS335935.las	8,927,325	4,658,710	542,088	11,822	14,139,945
14RMS335950.las	9,365,533	4,702,278	553,712	12,933	14,634,456
14RMS335965.las	9,102,192	5,220,834	638,219	16,333	14,977,578
14RMS335980.las	8,694,717	3,578,740	311,353	8,008	12,592,818
14RMS335995.las	8,734,911	4,779,914	514,503	14,661	14,043,989
14RMS350185.las	3,196,032	1,275,546	111,982	1,970	4,585,530
14RMS350200.las	11,013,407	5,262,937	435,066	6,182	16,717,592
14RMS350215.las	11,008,117	5,428,120	452,839	4,557	16,893,633
14RMS350230.las	11,184,802	5,809,081	642,282	10,690	17,646,855
14RMS350245.las	11,084,715	5,077,755	524,413	9,350	16,696,233
14RMS350260.las	11,245,842	5,511,723	305,851	4,949	17,068,365
14RMS350275.las	10,573,897	5,148,893	495,770	10,194	16,228,754
14RMS350290.las	11,006,394	1,976,890	100,365	1,140	13,084,789
14RMS350305.las	10,845,621	1,345,519	41,448	348	12,232,936
14RMS350320.las	10,860,951	2,620,221	149,400	1,861	13,632,433
14RMS350335.las	10,780,000	3,999,553	410,287	9,364	15,199,204
14RMS350350.las	11,121,454	3,555,164	321,309	5,929	15,003,856
14RMS350365.las	11,089,879	3,875,683	336,935	5,316	15,307,813
14RMS350380.las	10,014,632	3,100,041	229,473	2,741	13,346,887
14RMS350395.las	9,908,604	4,025,422	476,852	10,057	14,420,935
14RMS350410.las	10,542,535	4,375,752	541,555	15,602	15,475,444
14RMS350425.las	10,679,477	4,623,678	540,277	16,834	15,860,266
14RMS350440.las	10,445,327	5,007,987	579,609	17,825	16,050,748
14RMS350455.las	10,501,413	2,654,863	356,774	9,928	13,522,978
14RMS350470.las	10,466,833	3,859,451	483,924	10,630	14,820,838

C-2 Report on Multiple Discrete Returns (Tiled Data) - continued

File	First return	Second return	Third return	Other returns	Total points
14RMS350485.las	10,431,019	4,305,508	469,493	9,999	15,216,019
14RMS350500.las	10,561,046	5,535,635	521,493	13,583	16,631,757
14RMS350515.las	10,338,158	5,484,692	717,525	32,406	16,572,781
14RMS350530.las	9,804,043	4,913,371	738,622	27,504	15,483,540
14RMS350545.las	9,656,956	4,836,204	614,797	16,261	15,124,218
14RMS350560.las	10,172,883	4,917,120	390,350	8,496	15,488,849
14RMS350575.las	10,170,739	4,804,618	410,742	8,343	15,394,442
14RMS350590.las	13,012,964	4,971,614	432,084	11,796	18,428,458
14RMS350605.las	17,517,024	7,412,436	869,924	26,830	25,826,214
14RMS350620.las	19,325,092	8,658,330	1,082,642	29,189	29,095,253
14RMS350635.las	18,239,756	7,007,336	744,376	19,242	26,010,710
14RMS350650.las	18,393,228	4,339,057	475,307	12,303	23,219,895
14RMS350665.las	18,292,180	7,522,307	827,086	17,648	26,659,221
14RMS350680.las	17,899,332	8,432,416	981,787	21,529	27,335,064
14RMS350695.las	12,522,281	5,213,063	509,430	11,550	18,256,324
14RMS350710.las	9,566,243	4,545,837	424,876	6,928	14,543,884
14RMS350725.las	9,362,165	4,425,462	333,057	4,100	14,124,784
14RMS350740.las	9,432,670	4,940,642	426,828	5,703	14,805,843
14RMS350755.las	9,507,189	3,916,885	279,203	4,583	13,707,860
14RMS350770.las	9,459,895	4,741,266	408,759	8,226	14,618,146
14RMS350785.las	9,387,870	4,009,107	171,158	3,119	13,571,254
14RMS350800.las	9,643,573	4,202,620	290,048	4,534	14,140,775
14RMS350815.las	9,851,815	4,551,932	462,667	8,715	14,875,129
14RMS350830.las	9,245,329	4,382,206	484,812	10,267	14,122,614
14RMS350845.las	9,459,662	4,393,450	583,453	15,575	14,452,140
14RMS350860.las	9,629,529	4,876,139	641,797	18,232	15,165,697
14RMS350875.las	9,718,340	5,020,236	555,001	14,275	15,307,852
14RMS350890.las	9,342,377	4,420,563	440,839	8,832	14,212,611
14RMS350905.las	9,308,396	4,671,386	522,048	11,810	14,513,640
14RMS350920.las	9,250,356	4,932,960	600,977	15,129	14,799,422
14RMS350935.las	9,329,703	5,711,528	713,254	16,717	15,771,202
14RMS350950.las	9,383,981	5,254,757	592,119	13,016	15,243,873
14RMS350965.las	9,096,907	4,833,638	512,004	9,974	14,452,523
14RMS350980.las	9,144,344	4,110,181	402,494	9,890	13,666,909

C-2 Report on Multiple Discrete Returns (Tiled Data) - continued

File	First return	Second return	Third return	Other returns	Total points
14RMS350995.las	9,201,664	4,661,974	417,574	12,791	14,294,003
14RMS365185.las	2,479,559	1,149,902	108,491	1,789	3,739,741
14RMS365200.las	10,100,939	3,544,963	220,693	2,342	13,868,937
14RMS365215.las	10,300,463	4,026,159	278,723	2,933	14,608,278
14RMS365230.las	10,265,647	4,285,716	359,118	5,380	14,915,861
14RMS365245.las	10,321,721	1,820,094	126,919	1,943	12,270,677
14RMS365260.las	10,637,087	5,175,551	312,454	3,740	16,128,832
14RMS365275.las	10,385,248	4,909,353	333,566	5,167	15,633,334
14RMS365290.las	10,767,844	3,108,950	164,304	1,695	14,042,793
14RMS365305.las	10,442,263	1,425,773	63,987	501	11,932,524
14RMS365320.las	10,389,042	3,512,990	253,360	3,884	14,159,276
14RMS365335.las	10,304,984	3,413,901	321,315	5,629	14,045,829
14RMS365350.las	10,319,104	3,039,644	329,235	8,283	13,696,266
14RMS365365.las	10,322,822	2,718,293	260,165	4,998	13,306,278
14RMS365380.las	10,311,464	2,414,683	214,436	3,417	12,944,000
14RMS365395.las	10,625,287	4,833,090	518,095	9,126	15,985,598
14RMS365410.las	10,502,662	4,987,668	646,162	18,493	16,154,985
14RMS365425.las	10,353,361	4,444,249	539,080	14,568	15,351,258
14RMS365440.las	10,248,026	4,159,311	559,782	19,192	14,986,311
14RMS365455.las	10,378,343	3,647,284	526,821	14,941	14,567,389
14RMS365470.las	10,972,770	3,585,552	501,575	13,951	15,073,848
14RMS365485.las	11,197,091	3,121,762	347,901	8,078	14,674,832
14RMS365500.las	10,388,383	4,924,893	554,986	12,762	15,881,024
14RMS365515.las	10,783,474	5,185,801	716,382	34,014	16,719,671
14RMS365530.las	11,154,526	6,310,500	1,137,064	55,441	18,657,531
14RMS365545.las	11,285,893	4,829,096	559,288	19,287	16,693,564
14RMS365560.las	11,075,368	4,999,913	497,023	13,998	16,586,302
14RMS365575.las	11,369,758	4,568,807	548,620	17,827	16,505,012
14RMS365590.las	11,409,696	4,786,055	572,607	17,065	16,785,423
14RMS365605.las	14,285,955	6,158,282	713,217	20,537	21,177,991
14RMS365620.las	19,805,222	9,616,308	1,213,233	37,199	30,671,962
14RMS365635.las	20,473,096	10,226,887	1,242,840	33,760	31,976,583
14RMS365650.las	20,742,984	11,380,148	1,479,755	34,668	33,637,555
14RMS365665.las	20,458,136	10,844,192	1,419,747	33,729	32,755,804

C-2 Report on Multiple Discrete Returns (Tiled Data) - continued

File	First return	Second return	Third return	Other returns	Total points
14RMS365680.las	19,773,334	9,875,177	1,290,216	32,841	30,971,568
14RMS365695.las	14,162,917	5,844,938	514,318	11,596	20,533,769
14RMS365710.las	9,648,554	4,529,672	411,436	8,467	14,598,129
14RMS365725.las	9,595,489	4,304,490	331,402	5,257	14,236,638
14RMS365740.las	9,633,444	4,521,561	427,971	7,806	14,590,782
14RMS365755.las	10,371,426	3,602,228	209,490	4,639	14,187,783
14RMS365770.las	10,081,822	4,189,397	232,575	5,879	14,509,673
14RMS365785.las	10,117,015	4,156,318	282,372	6,612	14,562,317
14RMS365800.las	9,747,767	2,488,399	136,685	2,544	12,375,395
14RMS365815.las	9,579,885	3,893,589	357,072	9,387	13,839,933
14RMS365830.las	10,322,505	3,962,214	473,781	12,868	14,771,368
14RMS365845.las	10,182,019	3,014,733	296,483	8,809	13,502,044
14RMS365860.las	10,451,163	3,000,802	304,965	8,142	13,765,072
14RMS365875.las	10,228,856	3,484,463	384,229	13,039	14,110,587
14RMS365890.las	10,393,970	3,856,934	389,186	12,015	14,652,105
14RMS365905.las	10,305,110	2,929,343	258,263	7,052	13,499,768
14RMS365920.las	9,954,060	3,790,822	416,059	11,078	14,172,019
14RMS365935.las	10,358,549	5,316,563	633,641	16,810	16,325,563
14RMS365950.las	10,221,494	5,566,221	627,341	16,043	16,431,099
14RMS365965.las	10,166,284	2,695,414	267,125	6,882	13,135,705
14RMS365980.las	10,780,815	4,830,817	631,548	18,593	16,261,773
14RMS365995.las	10,657,648	4,217,894	437,455	15,661	15,328,658
14RMS380185.las	2,097,711	826,006	80,616	1,466	3,005,799
14RMS380200.las	8,639,140	2,762,836	191,724	2,004	11,595,704
14RMS380215.las	8,271,663	3,135,156	305,364	3,852	11,716,035
14RMS380230.las	8,590,763	3,791,198	449,217	9,339	12,840,517
14RMS380245.las	8,548,442	3,181,036	403,964	11,554	12,144,996
14RMS380260.las	8,667,525	3,772,571	370,899	7,222	12,818,217
14RMS380275.las	8,681,686	4,169,267	317,522	4,396	13,172,871
14RMS380290.las	8,494,520	2,071,436	146,912	1,780	10,714,648
14RMS380305.las	8,513,105	2,906,045	257,581	3,487	11,680,218
14RMS380320.las	8,282,273	3,757,269	394,195	6,209	12,439,946
14RMS380335.las	8,519,479	4,354,679	664,019	18,920	13,557,097
14RMS380350.las	8,391,444	2,603,125	340,631	9,248	11,344,448

C-2 Report on Multiple Discrete Returns (Tiled Data) - continued

File	First return	Second return	Third return	Other returns	Total points
14RMS380365.las	8,482,171	2,818,071	237,233	4,837	11,542,312
14RMS380380.las	8,424,827	4,180,528	471,813	8,166	13,085,334
14RMS380395.las	8,479,058	3,968,955	393,750	6,528	12,848,291
14RMS380410.las	8,222,706	2,739,962	275,639	5,695	11,244,002
14RMS380425.las	8,190,889	3,324,477	382,437	8,737	11,906,540
14RMS380440.las	8,066,659	3,070,510	335,034	8,671	11,480,874
14RMS380455.las	8,459,562	4,642,247	732,671	26,730	13,861,210
14RMS380470.las	8,610,614	3,474,961	534,090	15,678	12,635,343
14RMS380485.las	8,307,517	3,162,719	309,640	5,531	11,785,407
14RMS380500.las	8,177,079	3,931,315	476,627	11,145	12,596,166
14RMS380515.las	8,289,637	3,804,221	613,086	32,440	12,739,384
14RMS380530.las	8,095,132	3,912,210	645,399	32,638	12,685,379
14RMS380545.las	8,215,884	4,623,444	764,599	28,035	13,631,962
14RMS380560.las	8,264,142	3,996,346	449,694	10,870	12,721,052
14RMS380575.las	8,314,136	4,034,490	454,999	9,668	12,813,293
14RMS380590.las	10,000,061	4,044,553	438,970	11,272	14,494,856
14RMS380605.las	12,237,857	6,334,749	654,968	14,809	19,242,383
14RMS380620.las	14,358,875	7,448,983	844,824	19,731	22,672,413
14RMS380635.las	15,906,836	7,725,013	983,199	21,026	24,636,074
14RMS380650.las	15,807,223	8,380,819	905,675	19,192	25,112,909
14RMS380665.las	15,588,944	7,707,408	854,350	17,799	24,168,501
14RMS380680.las	11,448,943	3,608,282	280,662	3,899	15,341,786
14RMS380695.las	8,259,812	3,041,481	312,473	6,679	11,620,445
14RMS380710.las	7,584,895	2,819,448	207,735	3,570	10,615,648
14RMS380725.las	7,803,939	3,817,397	327,710	4,016	11,953,062
14RMS380740.las	8,055,082	3,571,651	405,622	7,333	12,039,688
14RMS380755.las	8,534,043	4,447,164	487,716	9,441	13,478,364
14RMS380770.las	7,624,705	3,264,808	212,510	5,530	11,107,553
14RMS380785.las	7,480,937	3,371,635	358,776	9,495	11,220,843
14RMS380800.las	8,074,715	2,596,922	249,506	6,134	10,927,277
14RMS380815.las	7,813,142	1,506,836	96,180	2,245	9,418,403
14RMS380830.las	7,718,303	1,796,127	138,545	3,427	9,656,402
14RMS380845.las	7,391,772	1,452,557	123,402	3,117	8,970,848
14RMS380860.las	7,618,284	2,287,027	238,532	6,608	10,150,451

C-2 Report on Multiple Discrete Returns (Tiled Data) - continued

File	First return	Second return	Third return	Other returns	Total points
14RMS380875.las	7,641,219	2,174,519	223,665	6,390	10,045,793
14RMS380890.las	7,741,308	2,522,656	180,237	3,866	10,448,067
14RMS380905.las	7,818,359	2,277,324	133,072	2,793	10,231,548
14RMS380920.las	7,827,336	3,204,631	364,624	8,077	11,404,668
14RMS380935.las	7,951,313	3,668,983	437,327	10,554	12,068,177
14RMS380950.las	7,813,581	3,220,866	421,246	10,455	11,466,148
14RMS380965.las	7,953,596	1,395,931	171,826	5,520	9,526,873
14RMS380980.las	7,697,510	2,034,750	279,394	8,774	10,020,428
14RMS380995.las	8,202,369	703,961	109,263	6,937	9,022,530
14RMS395185.las	1,915,844	813,109	65,718	1,283	2,795,954
14RMS395200.las	8,124,099	3,396,445	338,457	8,917	11,867,918
14RMS395215.las	8,214,079	3,392,699	281,241	5,739	11,893,758
14RMS395230.las	8,412,113	3,430,629	277,184	4,984	12,124,910
14RMS395245.las	8,050,496	2,820,361	277,446	6,008	11,154,311
14RMS395260.las	7,968,755	2,932,608	354,707	8,386	11,264,456
14RMS395275.las	8,366,322	2,243,677	212,804	4,366	10,827,169
14RMS395290.las	8,598,911	2,237,043	178,368	2,808	11,017,130
14RMS395305.las	8,364,172	2,845,111	274,272	4,291	11,487,846
14RMS395320.las	8,181,587	3,384,084	390,113	8,582	11,964,366
14RMS395335.las	8,169,068	2,398,392	297,737	8,455	10,873,652
14RMS395350.las	8,274,875	2,942,244	442,461	15,381	11,674,961
14RMS395365.las	8,197,302	3,804,138	448,223	9,368	12,459,031
14RMS395380.las	7,877,081	3,554,042	415,602	9,834	11,856,559
14RMS395395.las	8,347,545	4,468,460	557,182	11,942	13,385,129
14RMS395410.las	8,265,423	4,070,065	416,842	7,777	12,760,107
14RMS395425.las	8,192,412	3,142,519	265,752	5,307	11,605,990
14RMS395440.las	8,257,171	3,443,408	317,637	6,472	12,024,688
14RMS395455.las	8,277,717	3,513,662	412,461	11,380	12,215,220
14RMS395470.las	8,303,115	4,635,285	702,084	20,764	13,661,248
14RMS395485.las	7,937,729	2,194,776	262,628	7,532	10,402,665
14RMS395500.las	8,310,239	2,951,913	355,365	9,600	11,627,117
14RMS395515.las	8,368,978	4,184,698	688,651	36,177	13,278,504
14RMS395530.las	8,077,794	4,254,668	687,702	30,430	13,050,594
14RMS395545.las	8,307,152	3,381,846	512,353	19,406	12,220,757

C-2 Report on Multiple Discrete Returns (Tiled Data) - continued

File	First return	Second return	Third return	Other returns	Total points
14RMS395560.las	8,565,781	3,821,457	380,243	10,259	12,777,740
14RMS395575.las	8,383,375	3,971,827	278,847	6,978	12,641,027
14RMS395590.las	9,489,280	2,799,458	248,321	7,591	12,544,650
14RMS395605.las	14,740,734	6,645,604	1,085,260	39,948	22,511,546
14RMS395620.las	16,722,093	9,205,554	1,389,000	39,956	27,356,603
14RMS395635.las	16,693,895	8,776,813	1,348,728	43,939	26,863,375
14RMS395650.las	16,885,205	7,659,473	899,937	24,982	25,469,597
14RMS395665.las	16,690,978	8,623,305	1,024,706	25,718	26,364,707
14RMS395680.las	12,959,935	5,855,611	488,518	9,100	19,313,164
14RMS395695.las	8,622,816	3,886,111	435,024	7,522	12,951,473
14RMS395710.las	8,742,009	4,351,273	530,636	9,703	13,633,621
14RMS395725.las	8,330,072	3,952,488	416,747	6,620	12,705,927
14RMS395740.las	8,583,642	4,139,395	495,959	11,563	13,230,559
14RMS395755.las	8,820,966	4,326,536	555,979	17,407	13,720,888
14RMS395770.las	8,415,746	3,653,216	460,673	17,973	12,547,608
14RMS395785.las	8,266,674	3,371,245	346,737	8,359	11,993,015
14RMS395800.las	8,174,716	2,435,091	178,658	4,125	10,792,590
14RMS395815.las	7,710,624	1,230,219	93,668	2,148	9,036,659
14RMS395830.las	7,934,654	2,451,328	165,817	2,770	10,554,569
14RMS395845.las	8,179,773	4,026,174	267,730	4,478	12,478,155
14RMS395860.las	8,435,698	3,802,783	291,069	7,145	12,536,695
14RMS395875.las	8,081,558	3,348,773	238,098	4,573	11,673,002
14RMS395890.las	7,685,946	2,300,581	198,109	4,786	10,189,422
14RMS395905.las	8,215,015	1,992,012	183,275	4,839	10,395,141
14RMS395920.las	7,921,443	2,759,976	281,527	6,443	10,969,389
14RMS395935.las	7,983,459	3,493,294	422,543	10,531	11,909,827
14RMS395950.las	7,968,401	2,900,825	402,981	14,885	11,287,092
14RMS395965.las	7,828,055	7,963	531	14	7,836,563
14RMS395980.las	7,809,586	18,890	2,962	116	7,831,554
14RMS395995.las	8,120,763	85,167	8,547	376	8,214,853
14RMS410185.las	2,530,484	1,169,230	129,127	3,546	3,832,387
14RMS410200.las	10,657,894	5,114,146	584,704	17,712	16,374,456
14RMS410215.las	10,124,617	4,796,310	667,904	21,613	15,610,444
14RMS410230.las	10,449,872	5,096,726	649,423	21,194	16,217,215

C-2 Report on Multiple Discrete Returns (Tiled Data) - continued

File	First return	Second return	Third return	Other returns	Total points
14RMS410245.las	10,597,127	4,480,306	620,636	21,002	15,719,071
14RMS410260.las	10,704,492	4,950,506	646,271	17,153	16,318,422
14RMS410275.las	10,684,304	4,293,567	458,095	8,615	15,444,581
14RMS410290.las	10,632,952	2,695,513	194,170	3,623	13,526,258
14RMS410305.las	10,521,910	2,883,003	207,853	4,107	13,616,873
14RMS410320.las	10,459,712	3,495,426	292,830	5,019	14,252,987
14RMS410335.las	10,376,547	3,889,343	403,615	7,149	14,676,654
14RMS410350.las	9,995,997	3,528,740	390,249	6,222	13,921,208
14RMS410365.las	10,173,473	4,279,039	398,341	7,022	14,857,875
14RMS410380.las	10,410,708	4,985,056	485,604	6,166	15,887,534
14RMS410395.las	10,381,795	3,101,476	225,700	2,916	13,711,887
14RMS410410.las	10,438,500	3,766,518	292,712	5,622	14,503,352
14RMS410425.las	10,469,126	5,223,190	535,523	8,808	16,236,647
14RMS410440.las	10,465,872	4,188,899	373,617	7,007	15,035,395
14RMS410455.las	10,187,070	4,276,208	455,215	8,293	14,926,786
14RMS410470.las	10,075,564	3,594,545	339,748	6,070	14,015,927
14RMS410485.las	10,147,318	2,877,304	392,362	12,064	13,429,048
14RMS410500.las	10,101,980	4,361,426	631,045	16,535	15,110,986
14RMS410515.las	10,104,910	4,322,488	729,826	33,559	15,190,783
14RMS410530.las	9,961,098	5,269,707	781,878	28,453	16,041,136
14RMS410545.las	9,804,761	4,452,130	618,925	18,346	14,894,162
14RMS410560.las	9,858,158	4,464,765	612,486	16,524	14,951,933
14RMS410575.las	10,182,553	4,825,851	625,622	19,297	15,653,323
14RMS410590.las	10,963,249	5,314,262	830,408	30,903	17,138,822
14RMS410605.las	17,761,576	6,823,154	964,972	29,440	25,579,142
14RMS410620.las	19,392,952	6,804,696	808,535	22,137	27,028,320
14RMS410635.las	18,757,960	6,021,556	761,582	20,232	25,561,330
14RMS410650.las	18,995,850	7,616,032	974,924	25,536	27,612,342
14RMS410665.las	18,969,478	9,350,866	1,360,664	36,555	29,717,563
14RMS410680.las	16,361,095	7,359,344	956,137	27,700	24,704,276
14RMS410695.las	14,475,762	6,536,966	865,369	22,275	21,900,372
14RMS410710.las	8,975,157	4,123,003	463,589	8,856	13,570,605
14RMS410725.las	9,104,928	4,282,731	562,613	13,576	13,963,848
14RMS410740.las	9,186,382	5,728,356	909,951	25,949	15,850,638

C-2 Report on Multiple Discrete Returns (Tiled Data) - continued

File	First return	Second return	Third return	Other returns	Total points
14RMS410755.las	10,065,560	5,134,260	822,694	28,867	16,051,381
14RMS410770.las	9,218,151	4,231,912	632,125	22,019	14,104,207
14RMS410785.las	9,626,477	3,294,623	423,378	14,180	13,358,658
14RMS410800.las	9,571,374	2,904,808	309,456	8,922	12,794,560
14RMS410815.las	9,372,121	2,663,012	273,922	6,106	12,315,161
14RMS410830.las	9,537,268	2,895,393	201,312	4,260	12,638,233
14RMS410845.las	9,213,031	4,457,803	306,459	6,614	13,983,907
14RMS410860.las	9,795,465	4,899,844	248,181	5,592	14,949,082
14RMS410875.las	9,710,316	4,196,446	253,242	5,573	14,165,577
14RMS410890.las	10,286,694	3,596,301	291,454	7,223	14,181,672
14RMS410905.las	9,833,475	2,526,729	229,264	6,496	12,595,964
14RMS410920.las	9,492,706	2,397,185	232,741	6,702	12,129,334
14RMS410935.las	9,500,212	3,960,330	507,464	16,086	13,984,092
14RMS410950.las	9,247,527	1,285,356	178,945	7,139	10,718,967
14RMS410965.las	8,976,385	8,120	725	12	8,985,242
14RMS410980.las	9,194,031	4,667	379	03	9,199,080
14RMS410995.las	10,103,678	27,983	3,905	179	10,135,745
14RMS425185.las	2,000,388	856,007	95,028	2,874	2,954,297
14RMS425200.las	8,962,425	4,047,375	517,900	15,622	13,543,322
14RMS425215.las	8,964,343	4,162,474	491,304	13,478	13,631,599
14RMS425230.las	8,887,283	3,968,497	465,497	13,026	13,334,303
14RMS425245.las	8,534,360	4,140,754	470,445	10,227	13,155,786
14RMS425260.las	8,451,246	4,554,217	609,859	15,140	13,630,462
14RMS425275.las	8,522,346	4,600,430	501,535	9,848	13,634,159
14RMS425290.las	8,592,136	2,175,211	231,842	6,276	11,005,465
14RMS425305.las	8,710,310	2,710,284	259,394	5,193	11,685,181
14RMS425320.las	8,730,733	1,294,042	112,474	3,002	10,140,251
14RMS425335.las	8,975,879	2,775,310	267,639	5,425	12,024,253
14RMS425350.las	8,952,602	3,964,006	374,310	6,269	13,297,187
14RMS425365.las	8,834,291	4,965,653	607,459	11,020	14,418,423
14RMS425380.las	8,780,190	3,456,672	373,387	6,225	12,616,474
14RMS425395.las	8,987,093	2,866,521	249,515	3,408	12,106,537
14RMS425410.las	9,021,040	2,375,675	158,814	1,479	11,557,008
14RMS425425.las	8,935,473	3,869,781	451,754	8,125	13,265,133

C-2 Report on Multiple Discrete Returns (Tiled Data) - continued

File	First return	Second return	Third return	Other returns	Total points
14RMS425440.las	8,849,407	4,467,225	430,091	8,731	13,755,454
14RMS425455.las	8,934,847	4,829,207	519,747	11,352	14,295,153
14RMS425470.las	9,100,675	4,433,726	467,082	10,531	14,012,014
14RMS425485.las	9,096,937	3,942,596	497,926	14,621	13,552,080
14RMS425500.las	9,017,811	2,958,695	375,442	11,267	12,363,215
14RMS425515.las	9,162,759	4,201,161	716,783	33,989	14,114,692
14RMS425530.las	9,180,946	1,563,149	208,789	8,119	10,961,003
14RMS425545.las	9,252,631	1,339,678	120,019	2,585	10,714,913
14RMS425560.las	9,234,415	4,951,285	755,836	20,744	14,962,280
14RMS425575.las	9,161,715	3,611,396	514,817	17,632	13,305,560
14RMS425590.las	10,499,065	2,644,632	358,845	11,307	13,513,849
14RMS425605.las	11,888,218	3,901,926	605,949	19,556	16,415,649
14RMS425620.las	16,850,488	7,240,025	958,634	25,545	25,074,692
14RMS425635.las	16,865,080	7,798,107	1,183,254	33,872	25,880,313
14RMS425650.las	16,858,731	7,590,693	1,077,990	32,240	25,559,654
14RMS425665.las	17,177,714	8,909,245	1,357,521	39,591	27,484,071
14RMS425680.las	11,668,539	5,161,950	740,747	20,263	17,591,499
14RMS425695.las	10,649,084	4,588,295	663,185	17,708	15,918,272
14RMS425710.las	7,573,044	3,412,257	423,761	10,791	11,419,853
14RMS425725.las	7,299,556	3,252,165	483,547	13,728	11,048,996
14RMS425740.las	7,546,221	3,409,632	413,939	10,429	11,380,221
14RMS425755.las	7,955,238	3,146,635	360,067	9,964	11,471,904
14RMS425770.las	7,732,913	1,882,093	146,669	3,377	9,765,052
14RMS425785.las	8,103,538	2,314,774	201,831	4,020	10,624,163
14RMS425800.las	8,306,992	2,957,918	243,713	5,160	11,513,783
14RMS425815.las	7,891,324	3,316,436	358,077	11,396	11,577,233
14RMS425830.las	7,768,672	2,936,587	347,425	12,403	11,065,087
14RMS425845.las	7,618,917	3,176,348	260,350	6,283	11,061,898
14RMS425860.las	7,958,319	2,620,170	340,185	10,672	10,929,346
14RMS425875.las	7,825,991	4,396,888	306,798	7,433	12,537,110
14RMS425890.las	9,003,582	3,915,826	232,700	6,715	13,158,823
14RMS425905.las	8,747,260	2,186,545	192,561	5,515	11,131,881
14RMS425920.las	9,098,958	2,410,568	288,065	9,975	11,807,566
14RMS425935.las	8,391,469	4,589,326	667,151	23,064	13,671,010

C-2 Report on Multiple Discrete Returns (Tiled Data) - continued

File	First return	Second return	Third return	Other returns	Total points
14RMS425950.las	8,228,410	1,295,469	170,546	6,094	9,700,519
14RMS425965.las	8,485,447	217,485	41,982	3,278	8,748,192
14RMS425980.las	8,125,190	387,267	74,268	5,927	8,592,652
14RMS425995.las	8,285,240	554,958	104,539	8,187	8,952,924
14RMS440185.las	1,857,184	743,369	88,905	2,947	2,692,405
14RMS440200.las	8,577,563	3,758,249	453,345	15,593	12,804,750
14RMS440215.las	8,513,763	3,817,660	515,936	16,958	12,864,317
14RMS440230.las	7,990,621	3,274,908	375,958	12,568	11,654,055
14RMS440245.las	8,332,665	3,418,225	327,823	10,264	12,088,977
14RMS440260.las	8,405,219	4,182,984	604,981	19,622	13,212,806
14RMS440275.las	8,459,131	3,864,100	531,857	17,082	12,872,170
14RMS440290.las	8,095,394	1,537,956	175,362	5,577	9,814,289
14RMS440305.las	8,645,038	1,643,536	172,217	4,488	10,465,279
14RMS440320.las	8,713,084	2,341,067	223,620	5,023	11,282,794
14RMS440335.las	8,804,848	2,166,953	231,516	5,229	11,208,546
14RMS440350.las	8,755,157	2,084,552	190,724	3,907	11,034,340
14RMS440365.las	8,807,105	4,033,812	576,627	15,673	13,433,217
14RMS440380.las	8,699,657	3,752,297	475,108	9,901	12,936,963
14RMS440395.las	8,766,107	3,046,584	319,464	6,002	12,138,157
14RMS440410.las	8,750,034	1,981,041	171,421	2,809	10,905,305
14RMS440425.las	8,670,175	3,752,675	507,313	17,421	12,947,584
14RMS440440.las	8,434,331	3,188,430	442,862	15,264	12,080,887
14RMS440455.las	8,537,877	4,410,079	598,214	19,437	13,565,607
14RMS440470.las	8,418,799	3,820,134	478,329	14,846	12,732,108
14RMS440485.las	8,654,495	3,598,859	455,949	14,933	12,724,236
14RMS440500.las	8,678,620	3,649,410	594,786	27,041	12,949,857
14RMS440515.las	8,708,479	3,387,431	587,502	32,670	12,716,082
14RMS440530.las	8,666,720	2,419,518	375,098	12,345	11,473,681
14RMS440545.las	8,627,388	3,195,018	396,711	12,701	12,231,818
14RMS440560.las	8,639,921	1,875,473	319,744	9,439	10,844,577
14RMS440575.las	8,673,805	3,892,874	472,744	12,281	13,051,704
14RMS440590.las	10,642,549	4,434,978	621,443	20,300	15,719,270
14RMS440605.las	12,621,558	5,215,981	746,828	22,262	18,606,629
14RMS440620.las	16,982,735	6,601,956	845,642	22,493	24,452,826

C-2 Report on Multiple Discrete Returns (Tiled Data) - continued

File	First return	Second return	Third return	Other returns	Total points
14RMS440635.las	16,625,175	7,217,679	1,044,125	31,015	24,917,994
14RMS440650.las	13,286,487	5,351,292	716,298	22,827	19,376,904
14RMS440665.las	13,832,465	4,318,830	382,685	10,143	18,544,123
14RMS440680.las	12,573,165	3,940,982	529,391	18,727	17,062,265
14RMS440695.las	10,122,333	2,227,955	229,470	6,073	12,585,831
14RMS440710.las	6,678,989	1,866,131	110,956	1,493	8,657,569
14RMS440725.las	6,395,683	1,913,695	190,668	4,023	8,504,069
14RMS440740.las	6,630,606	1,907,676	220,636	4,572	8,763,490
14RMS440755.las	6,600,499	2,235,628	248,428	5,587	9,090,142
14RMS440770.las	6,833,666	2,138,057	196,056	3,807	9,171,586
14RMS440785.las	6,940,985	2,408,382	231,787	4,830	9,585,984
14RMS440800.las	6,918,893	2,545,742	196,665	3,453	9,664,753
14RMS440815.las	7,050,872	2,743,243	167,950	3,405	9,965,470
14RMS440830.las	6,749,967	3,138,822	213,796	5,993	10,108,578
14RMS440845.las	6,731,289	2,732,325	203,679	5,954	9,673,247
14RMS440860.las	6,914,654	2,769,614	216,767	5,533	9,906,568
14RMS440875.las	8,063,107	4,588,376	266,491	5,885	12,923,859
14RMS440890.las	8,309,529	3,897,364	303,733	9,960	12,520,586
14RMS440905.las	8,194,810	2,476,026	142,785	2,508	10,816,129
14RMS440920.las	8,137,267	2,346,342	238,901	6,944	10,729,454
14RMS440935.las	7,673,287	4,034,827	671,411	30,601	12,410,126
14RMS440950.las	8,157,329	2,220,880	354,252	16,462	10,748,923
14RMS440965.las	8,119,031	99,545	20,376	1,664	8,240,616
14RMS440980.las	7,942,672	6,888	447	07	7,950,014
14RMS440995.las	8,271,998	7,322	666	20	8,280,006
14RMS455185.las	1,987,461	415,687	30,248	934	2,434,330
14RMS455200.las	9,516,060	2,902,225	209,772	5,112	12,633,169
14RMS455215.las	9,475,350	2,183,511	125,084	2,600	11,786,545
14RMS455230.las	9,474,628	3,144,858	251,521	6,410	12,877,417
14RMS455245.las	9,605,773	3,896,270	377,963	10,733	13,890,739
14RMS455260.las	9,646,079	3,731,701	339,112	8,155	13,725,047
14RMS455275.las	9,516,361	4,159,863	597,487	20,905	14,294,616
14RMS455290.las	9,006,625	3,217,300	403,310	10,977	12,638,212
14RMS455305.las	8,932,707	1,798,037	119,702	2,126	10,852,572

C-2 Report on Multiple Discrete Returns (Tiled Data) - continued

File	First return	Second return	Third return	Other returns	Total points
14RMS455320.las	8,978,487	3,099,297	378,524	8,409	12,464,717
14RMS455335.las	8,915,516	3,530,181	391,047	7,868	12,844,612
14RMS455350.las	8,657,582	1,629,533	145,031	2,743	10,434,889
14RMS455365.las	8,686,564	2,822,073	282,641	5,484	11,796,762
14RMS455380.las	8,886,709	4,261,319	570,231	12,187	13,730,446
14RMS455395.las	9,011,239	2,737,483	313,259	6,134	12,068,115
14RMS455410.las	9,089,108	1,813,574	161,051	2,607	11,066,340
14RMS455425.las	8,786,719	3,192,763	324,294	7,069	12,310,845
14RMS455440.las	8,870,524	3,762,552	575,324	20,646	13,229,046
14RMS455455.las	8,496,217	2,930,982	446,924	16,263	11,890,386
14RMS455470.las	8,834,411	4,479,632	780,303	29,906	14,124,252
14RMS455485.las	8,698,789	4,071,147	696,067	35,812	13,501,815
14RMS455500.las	8,749,229	4,355,208	800,998	46,670	13,952,105
14RMS455515.las	8,633,903	4,028,477	482,402	14,840	13,159,622
14RMS455530.las	8,621,871	4,254,639	597,419	19,661	13,493,590
14RMS455545.las	8,691,255	3,529,661	465,106	17,011	12,703,033
14RMS455560.las	8,788,260	4,667,668	767,764	25,933	14,249,625
14RMS455575.las	8,785,257	4,228,142	550,886	17,556	13,581,841
14RMS455590.las	12,221,075	5,916,952	795,586	23,320	18,956,933
14RMS455605.las	14,322,421	8,049,587	1,260,431	35,417	23,667,856
14RMS455620.las	16,786,553	6,313,563	751,087	18,880	23,870,083
14RMS455635.las	16,736,348	5,305,972	399,230	7,355	22,448,905
14RMS455860.las	1,519,217	772,516	66,213	1,620	2,359,566
14RMS455875.las	8,716,235	5,235,414	376,634	9,442	14,337,725
14RMS455890.las	8,416,671	3,300,095	287,185	8,640	12,012,591
14RMS455905.las	8,465,482	2,541,716	217,834	4,980	11,230,012
14RMS455920.las	8,611,375	3,272,762	379,899	14,165	12,278,201
14RMS455935.las	8,571,095	4,043,610	641,461	28,991	13,285,157
14RMS455950.las	8,432,578	3,900,808	569,478	20,056	12,922,920
14RMS455965.las	8,840,002	380,084	52,474	1,818	9,274,378
14RMS455980.las	8,698,019	34,315	3,208	74	8,735,616
14RMS455995.las	8,758,012	280,845	39,205	1,374	9,079,436
14RMS470185.las	2,059,845	794,613	70,010	2,124	2,926,592
14RMS470200.las	10,186,971	3,830,372	362,881	9,381	14,389,605

C-2 Report on Multiple Discrete Returns (Tiled Data) - continued

File	First return	Second return	Third return	Other returns	Total points
14RMS470215.las	10,307,373	2,457,443	233,471	6,736	13,005,023
14RMS470230.las	10,284,524	1,879,528	113,594	2,372	12,280,018
14RMS470245.las	10,249,601	2,739,416	161,840	3,349	13,154,206
14RMS470260.las	10,212,965	3,976,147	463,167	14,978	14,667,257
14RMS470275.las	10,433,415	3,897,221	370,525	9,907	14,711,068
14RMS470290.las	10,367,701	4,079,547	403,176	12,244	14,862,668
14RMS470305.las	10,537,410	4,413,940	472,395	11,712	15,435,457
14RMS470320.las	10,373,844	5,700,814	786,274	23,080	16,884,012
14RMS470335.las	10,690,805	4,785,868	647,637	17,125	16,141,435
14RMS470350.las	10,167,287	3,724,933	488,163	11,583	14,391,966
14RMS470365.las	10,018,932	3,106,208	336,427	6,431	13,467,998
14RMS470380.las	10,460,128	4,024,185	474,919	9,492	14,968,724
14RMS470395.las	9,958,048	1,377,547	151,008	3,319	11,489,922
14RMS470410.las	10,092,107	3,397,108	339,414	7,227	13,835,856
14RMS470425.las	10,313,281	4,399,476	459,774	10,394	15,182,925
14RMS470440.las	10,128,880	3,787,656	451,634	12,949	14,381,119
14RMS470455.las	10,503,487	3,756,112	590,504	22,611	14,872,714
14RMS470470.las	10,209,729	4,934,532	885,085	48,886	16,078,232
14RMS470485.las	10,052,389	5,023,379	918,061	54,913	16,048,742
14RMS470500.las	10,180,104	4,704,388	703,870	26,398	15,614,760
14RMS470515.las	9,844,806	4,782,521	598,278	16,489	15,242,094
14RMS470530.las	9,968,118	5,415,938	814,254	28,923	16,227,233
14RMS470545.las	9,778,145	4,942,952	752,278	27,283	15,500,658
14RMS470560.las	9,837,448	4,650,020	636,357	18,568	15,142,393
14RMS470575.las	9,737,771	3,954,554	493,655	13,444	14,199,424
14RMS470590.las	11,833,381	4,505,917	510,276	12,665	16,862,239
14RMS470605.las	11,704,806	4,777,609	677,885	17,920	17,178,220
14RMS470620.las	10,672,970	3,588,165	350,592	8,672	14,620,399
14RMS470635.las	10,369,014	3,665,426	320,269	7,410	14,362,119
14RMS470860.las	1,846,505	1,098,686	101,698	2,524	3,049,413
14RMS470875.las	9,522,849	5,246,607	454,154	13,758	15,237,368
14RMS470890.las	9,440,256	4,025,945	386,186	9,544	13,861,931
14RMS470905.las	9,367,669	2,889,363	304,128	8,106	12,569,266
14RMS470920.las	9,359,034	4,065,529	610,276	26,218	14,061,057

C-2 Report on Multiple Discrete Returns (Tiled Data) - continued

File	First return	Second return	Third return	Other returns	Total points
14RMS470935.las	9,547,983	3,110,132	360,712	11,055	13,029,882
14RMS470950.las	9,406,186	3,277,475	367,726	11,774	13,063,161
14RMS470965.las	9,445,048	2,678,117	345,590	11,945	12,480,700
14RMS470980.las	9,536,463	2,055,313	267,467	9,520	11,868,763
14RMS470995.las	9,381,697	3,379,562	269,684	7,404	13,038,347
14RMS485185.las	1,588,780	682,263	74,634	2,580	2,348,257
14RMS485200.las	8,239,237	3,537,947	383,303	12,256	12,172,743
14RMS485215.las	8,161,866	1,989,921	204,379	5,756	10,361,922
14RMS485230.las	7,983,656	1,379,597	84,090	1,842	9,449,185
14RMS485245.las	8,062,122	1,656,641	139,337	3,425	9,861,525
14RMS485260.las	8,108,902	1,843,641	159,623	4,035	10,116,201
14RMS485275.las	8,155,203	1,814,761	155,849	4,867	10,130,680
14RMS485290.las	8,471,114	3,363,444	362,882	10,941	12,208,381
14RMS485305.las	8,489,261	3,187,836	286,030	7,089	11,970,216
14RMS485320.las	7,976,246	3,303,452	424,932	13,063	11,717,693
14RMS485335.las	8,189,933	3,027,523	394,367	11,916	11,623,739
14RMS485350.las	8,342,658	3,050,899	369,602	9,291	11,772,450
14RMS485365.las	8,103,987	2,708,340	298,506	7,179	11,118,012
14RMS485380.las	8,642,436	2,948,906	360,278	8,276	11,959,896
14RMS485395.las	8,732,562	2,576,869	295,414	6,517	11,611,362
14RMS485410.las	8,869,534	3,065,248	281,418	5,233	12,221,433
14RMS485425.las	8,500,746	3,687,691	406,297	9,175	12,603,909
14RMS485440.las	8,013,595	1,809,370	169,879	5,629	9,998,473
14RMS485455.las	8,582,869	3,546,303	539,290	22,785	12,691,247
14RMS485470.las	8,426,949	4,095,140	618,081	21,685	13,161,855
14RMS485485.las	8,776,849	4,139,054	643,214	19,375	13,578,492
14RMS485500.las	8,841,082	3,901,984	525,449	13,726	13,282,241
14RMS485515.las	8,922,888	3,697,899	457,161	12,331	13,090,279
14RMS485530.las	8,722,228	3,812,387	362,982	9,846	12,907,443
14RMS485545.las	8,987,004	3,667,987	422,686	12,899	13,090,576
14RMS485560.las	9,047,912	3,924,183	385,849	8,810	13,366,754
14RMS485575.las	9,007,302	3,138,902	349,164	9,297	12,504,665
14RMS485590.las	8,793,651	2,682,889	242,668	6,309	11,725,517
14RMS485605.las	9,052,055	2,796,733	263,080	7,797	12,119,665

C-2 Report on Multiple Discrete Returns (Tiled Data) - continued

File	First return	Second return	Third return	Other returns	Total points
14RMS485620.las	9,248,826	3,800,300	349,484	9,090	13,407,700
14RMS485635.las	8,724,000	2,955,203	271,246	7,170	11,957,619
14RMS485860.las	1,461,524	359,228	34,657	962	1,856,371
14RMS485875.las	8,223,737	3,127,463	338,559	9,863	11,699,622
14RMS485890.las	8,205,049	3,376,550	358,702	10,201	11,950,502
14RMS485905.las	8,137,929	2,493,904	270,376	8,578	10,910,787
14RMS485920.las	8,135,564	3,605,112	551,093	27,535	12,319,304
14RMS485935.las	8,086,993	2,025,984	207,097	6,509	10,326,583
14RMS485950.las	8,153,757	2,001,751	258,531	10,000	10,424,039
14RMS485965.las	8,167,036	2,971,780	371,589	13,287	11,523,692
14RMS485980.las	8,193,833	3,898,872	428,541	15,100	12,536,346
14RMS485995.las	8,223,870	4,730,118	597,994	18,798	13,570,780
14RMS500185.las	1,548,898	732,562	112,694	5,084	2,399,238
14RMS500200.las	8,232,946	2,493,569	255,654	9,655	10,991,824
14RMS500215.las	8,112,044	2,263,418	214,082	6,636	10,596,180
14RMS500230.las	8,381,628	2,235,164	211,122	6,296	10,834,210
14RMS500245.las	8,119,263	4,296,161	508,056	15,700	12,939,180
14RMS500260.las	8,354,928	2,859,978	297,009	8,837	11,520,752
14RMS500275.las	8,209,751	1,026,861	39,441	444	9,276,497
14RMS500290.las	8,362,307	1,955,640	143,465	3,963	10,465,375
14RMS500305.las	8,225,820	2,997,818	293,564	9,076	11,526,278
14RMS500320.las	8,621,138	2,822,602	241,256	5,613	11,690,609
14RMS500335.las	8,331,827	2,311,312	260,043	9,344	10,912,526
14RMS500350.las	8,239,129	3,508,638	471,550	13,537	12,232,854
14RMS500365.las	8,434,548	4,075,367	538,861	14,224	13,063,000
14RMS500380.las	8,272,117	3,299,758	352,224	7,710	11,931,809
14RMS500395.las	8,306,806	3,250,849	355,385	6,364	11,919,404
14RMS500410.las	8,293,739	1,985,938	170,151	2,833	10,452,661
14RMS500425.las	8,106,464	2,952,184	345,988	12,023	11,416,659
14RMS500440.las	7,945,814	3,651,435	589,617	25,316	12,212,182
14RMS500455.las	8,217,466	4,181,608	662,239	23,304	13,084,617
14RMS500470.las	8,140,535	3,924,878	625,648	20,810	12,711,871
14RMS500485.las	8,005,470	3,892,832	656,532	20,999	12,575,833
14RMS500500.las	8,190,005	3,779,774	567,456	16,510	12,553,745

C-2 Report on Multiple Discrete Returns (Tiled Data) - continued

File	First return	Second return	Third return	Other returns	Total points
14RMS500515.las	8,229,503	3,817,244	459,556	13,380	12,519,683
14RMS500530.las	8,126,873	3,053,599	385,990	12,053	11,578,515
14RMS500545.las	8,142,736	3,430,209	349,066	7,374	11,929,385
14RMS500560.las	8,179,229	2,870,892	307,784	7,613	11,365,518
14RMS500575.las	8,262,013	3,344,259	294,355	6,314	11,906,941
14RMS500590.las	8,218,599	3,590,011	406,385	10,977	12,225,972
14RMS500605.las	8,175,129	3,552,099	516,833	17,887	12,261,948
14RMS500620.las	8,185,275	3,478,633	335,528	10,339	12,009,775
14RMS500635.las	7,763,446	3,515,511	427,278	15,261	11,721,496
14RMS500860.las	1,535,516	548,317	78,473	3,364	2,165,670
14RMS500875.las	8,077,535	3,001,063	356,583	11,960	11,447,141
14RMS500890.las	8,166,847	3,713,307	423,817	14,860	12,318,831
14RMS500905.las	8,202,163	3,247,378	509,475	27,943	11,986,959
14RMS500920.las	8,060,302	2,808,010	343,059	12,097	11,223,468
14RMS500935.las	8,102,139	2,892,370	363,194	12,656	11,370,359
14RMS500950.las	8,038,784	2,614,790	393,269	15,550	11,062,393
14RMS500965.las	8,046,636	3,063,175	425,064	17,424	11,552,299
14RMS500980.las	7,946,538	2,886,195	348,906	12,807	11,194,446
14RMS500995.las	7,983,194	1,938,383	194,159	6,145	10,121,881
14RMS515185.las	1,392,977	311,783	27,477	683	1,732,920
14RMS515200.las	8,974,985	2,220,196	205,053	6,155	11,406,389
14RMS515215.las	8,966,156	2,838,537	290,271	9,007	12,103,971
14RMS515230.las	8,946,278	3,417,395	441,774	15,965	12,821,412
14RMS515245.las	8,703,587	3,895,694	462,783	15,467	13,077,531
14RMS515260.las	8,816,741	3,339,988	396,045	11,768	12,564,542
14RMS515275.las	8,393,752	1,378,836	84,166	1,511	9,858,265
14RMS515290.las	8,662,203	1,240,703	57,862	889	9,961,657
14RMS515305.las	8,680,638	2,718,421	331,127	10,643	11,740,829
14RMS515320.las	8,637,194	1,900,473	147,547	3,638	10,688,852
14RMS515335.las	8,295,306	2,331,969	142,234	2,460	10,771,969
14RMS515350.las	8,848,270	2,398,438	249,415	7,268	11,503,391
14RMS515365.las	8,845,391	3,092,367	389,287	11,916	12,338,961
14RMS515380.las	8,342,944	1,626,888	87,859	1,189	10,058,880
14RMS515395.las	8,129,046	2,353,851	146,480	1,898	10,631,275

C-2 Report on Multiple Discrete Returns (Tiled Data) - continued

File	First return	Second return	Third return	Other returns	Total points
14RMS515410.las	8,252,212	1,726,633	121,969	1,903	10,102,717
14RMS515425.las	8,316,604	3,247,906	396,494	13,060	11,974,064
14RMS515440.las	8,130,550	3,122,857	418,329	13,913	11,685,649
14RMS515455.las	8,377,781	3,427,442	492,834	17,908	12,315,965
14RMS515470.las	8,641,115	4,000,975	615,065	20,852	13,278,007
14RMS515485.las	8,550,429	3,738,780	538,881	17,526	12,845,616
14RMS515500.las	8,316,964	4,274,662	697,505	21,842	13,310,973
14RMS515515.las	8,276,041	4,013,397	510,624	12,224	12,812,286
14RMS515530.las	8,304,346	2,946,832	304,688	7,293	11,563,159
14RMS515545.las	8,095,012	2,415,959	222,121	5,057	10,738,149
14RMS515560.las	8,358,543	3,590,942	335,866	6,809	12,292,160
14RMS515575.las	8,222,475	3,288,395	470,466	17,243	11,998,579
14RMS515590.las	8,238,731	3,392,943	436,088	12,574	12,080,336
14RMS515605.las	8,351,578	3,232,072	502,473	18,917	12,105,040
14RMS515620.las	8,345,746	3,414,729	464,468	16,225	12,241,168
14RMS515635.las	7,775,256	3,293,602	469,391	17,665	11,555,914
14RMS515860.las	1,792,733	757,676	57,007	1,303	2,608,719
14RMS515875.las	9,386,934	4,190,196	534,350	16,537	14,128,017
14RMS515890.las	9,386,202	4,169,295	481,846	14,865	14,052,208
14RMS515905.las	9,369,176	4,131,938	633,129	29,459	14,163,702
14RMS515920.las	9,214,442	3,844,884	501,281	16,036	13,576,643
14RMS515935.las	9,151,357	4,066,865	611,534	24,197	13,853,953
14RMS515950.las	9,043,817	2,913,402	286,161	8,998	12,252,378
14RMS515965.las	9,051,237	2,875,632	177,434	4,209	12,108,512
14RMS515980.las	9,016,575	2,915,147	236,240	6,552	12,174,514
14RMS515995.las	9,007,407	2,700,792	303,392	10,278	12,021,869
14RMS530185.las	1,534,473	526,065	64,302	2,288	2,127,128
14RMS530200.las	10,244,603	2,181,635	189,570	5,037	12,620,845
14RMS530215.las	9,948,871	2,580,047	266,792	8,358	12,804,068
14RMS530230.las	10,022,950	4,056,564	553,683	19,435	14,652,632
14RMS530245.las	9,647,216	3,648,920	525,524	19,018	13,840,678
14RMS530260.las	10,299,742	4,183,352	544,431	16,878	15,044,403
14RMS530275.las	10,022,159	2,596,202	226,890	5,658	12,850,909
14RMS530290.las	10,586,399	1,541,410	83,123	1,230	12,212,162

C-2 Report on Multiple Discrete Returns (Tiled Data) - continued

File	First return	Second return	Third return	Other returns	Total points
14RMS530305.las	10,182,281	2,195,881	213,105	6,053	12,597,320
14RMS530320.las	10,322,832	2,262,939	238,962	5,394	12,830,127
14RMS530335.las	10,362,471	2,098,798	111,095	1,738	12,574,102
14RMS530350.las	9,915,786	2,637,059	161,866	2,990	12,717,701
14RMS530365.las	9,974,497	2,252,711	180,104	4,149	12,411,461
14RMS530380.las	10,415,343	2,467,678	160,217	3,449	13,046,687
14RMS530395.las	10,219,154	2,528,351	96,548	869	12,844,922
14RMS530410.las	10,196,936	1,793,865	67,859	804	12,059,464
14RMS530425.las	10,394,269	5,023,252	705,904	23,701	16,147,126
14RMS530440.las	10,263,404	5,245,533	615,526	17,276	16,141,739
14RMS530455.las	10,143,809	4,831,944	550,964	17,439	15,544,156
14RMS530470.las	10,333,344	3,869,948	426,845	11,824	14,641,961
14RMS530485.las	10,365,736	4,279,673	472,457	13,349	15,131,215
14RMS530500.las	10,506,218	3,982,528	433,228	11,726	14,933,700
14RMS530515.las	10,019,312	3,243,227	304,532	7,520	13,574,591
14RMS530530.las	10,254,996	3,022,490	262,105	5,004	13,544,595
14RMS530545.las	10,071,039	1,846,047	140,016	3,072	12,060,174
14RMS530560.las	9,965,122	2,980,950	369,983	10,862	13,326,917
14RMS530575.las	9,944,415	3,143,875	372,825	10,396	13,471,511
14RMS530590.las	9,704,720	3,828,633	488,307	14,131	14,035,791
14RMS530605.las	9,457,313	4,585,053	652,497	19,674	14,714,537
14RMS530620.las	9,506,252	4,899,091	580,698	15,186	15,001,227
14RMS530635.las	9,147,160	3,238,798	447,403	16,365	12,849,726
14RMS530860.las	1,858,625	751,811	71,624	1,613	2,683,673
14RMS530875.las	9,304,144	3,267,815	318,465	7,345	12,897,769
14RMS530890.las	9,201,326	3,751,804	440,526	11,296	13,404,952
14RMS530905.las	9,159,094	3,675,396	552,593	21,736	13,408,819
14RMS530920.las	9,216,548	2,685,206	345,597	7,392	12,254,743
14RMS530935.las	9,397,663	4,255,986	409,954	9,989	14,073,592
14RMS530950.las	9,459,175	3,020,797	124,619	1,899	12,606,490
14RMS530965.las	9,505,740	2,485,363	81,760	1,224	12,074,087
14RMS530980.las	9,460,681	2,041,269	82,064	1,262	11,585,276
14RMS530995.las	9,536,566	2,553,943	100,754	2,032	12,193,295
14RMS545185.las	1,115,743	374,578	48,364	1,729	1,540,414

C-2 Report on Multiple Discrete Returns (Tiled Data) - continued

File	First return	Second return	Third return	Other returns	Total points
14RMS545200.las	7,801,938	2,148,881	205,857	5,838	10,162,514
14RMS545215.las	7,846,119	2,685,007	351,211	13,269	10,895,606
14RMS545230.las	7,669,219	2,380,008	290,691	9,199	10,349,117
14RMS545245.las	7,644,154	1,566,097	171,488	6,165	9,387,904
14RMS545260.las	7,655,632	1,794,512	175,709	4,485	9,630,338
14RMS545275.las	7,532,381	2,128,996	236,988	7,647	9,906,012
14RMS545290.las	7,564,318	1,711,940	162,734	5,238	9,444,230
14RMS545305.las	7,566,332	2,240,585	291,818	10,534	10,109,269
14RMS545320.las	7,458,400	2,586,400	319,874	9,543	10,374,217
14RMS545335.las	7,732,796	2,031,889	122,481	2,356	9,889,522
14RMS545350.las	7,677,968	1,254,079	37,360	440	8,969,847
14RMS545365.las	7,724,720	1,741,096	116,298	2,495	9,584,609
14RMS545380.las	7,938,430	2,103,117	205,328	5,790	10,252,665
14RMS545395.las	8,060,329	1,512,984	93,398	1,637	9,668,348
14RMS545410.las	7,904,605	1,301,367	84,373	1,289	9,291,634
14RMS545425.las	7,893,888	4,234,845	642,024	22,012	12,792,769
14RMS545440.las	7,872,540	4,116,536	538,485	14,394	12,541,955
14RMS545455.las	7,950,706	3,079,724	335,965	8,524	11,374,919
14RMS545470.las	7,525,696	2,169,661	223,213	6,122	9,924,692
14RMS545485.las	7,604,480	2,028,462	169,329	3,938	9,806,209
14RMS545500.las	7,805,541	2,196,447	144,036	2,739	10,148,763
14RMS545515.las	8,126,060	2,954,716	340,950	8,349	11,430,075
14RMS545530.las	7,938,682	2,658,989	301,342	7,659	10,906,672
14RMS545545.las	8,043,670	2,784,908	323,883	8,380	11,160,841
14RMS545560.las	8,110,683	3,072,106	436,640	13,955	11,633,384
14RMS545575.las	8,234,453	2,488,218	328,757	10,138	11,061,566
14RMS545590.las	8,316,154	3,865,813	594,817	19,327	12,796,111
14RMS545605.las	8,377,424	3,768,333	513,920	14,589	12,674,266
14RMS545620.las	8,274,865	3,764,723	506,154	14,318	12,560,060
14RMS545635.las	7,565,446	3,009,253	396,805	13,304	10,984,808
14RMS545860.las	1,483,809	536,525	39,852	902	2,061,088
14RMS545875.las	7,338,840	2,333,745	210,039	4,706	9,887,330
14RMS545890.las	7,158,353	2,752,320	380,659	15,803	10,307,135
14RMS545905.las	7,142,581	3,002,552	432,644	12,522	10,590,299

C-2 Report on Multiple Discrete Returns (Tiled Data) - continued

File	First return	Second return	Third return	Other returns	Total points
14RMS545920.las	7,304,500	3,006,135	379,292	10,595	10,700,522
14RMS545935.las	7,790,908	2,662,258	98,756	1,793	10,553,715
14RMS545950.las	7,822,835	1,927,026	53,030	869	9,803,760
14RMS545965.las	7,524,627	1,974,147	82,988	1,238	9,583,000
14RMS545980.las	8,162,294	2,339,623	131,419	2,073	10,635,409
14RMS545995.las	8,120,447	2,200,327	172,031	3,455	10,496,260
14RMS560185.las	1,071,696	221,481	19,656	515	1,313,348
14RMS560200.las	7,972,998	2,857,876	358,424	11,780	11,201,078
14RMS560215.las	8,222,308	2,824,408	370,567	12,111	11,429,394
14RMS560230.las	8,149,035	1,643,074	135,132	3,288	9,930,529
14RMS560245.las	8,131,244	2,497,939	270,006	7,728	10,906,917
14RMS560260.las	8,103,077	2,297,495	249,290	8,354	10,658,216
14RMS560275.las	8,050,953	1,713,071	144,130	4,152	9,912,306
14RMS560290.las	8,068,949	2,502,892	244,754	7,275	10,823,870
14RMS560305.las	8,148,025	1,729,248	152,115	4,867	10,034,255
14RMS560320.las	8,281,240	2,887,518	265,487	7,665	11,441,910
14RMS560335.las	8,284,482	2,405,815	153,643	3,031	10,846,971
14RMS560350.las	8,252,928	1,631,807	69,580	1,042	9,955,357
14RMS560365.las	8,109,701	1,478,331	98,367	3,053	9,689,452
14RMS560380.las	8,160,002	937,623	48,450	872	9,146,947
14RMS560395.las	7,933,434	1,385,053	95,907	2,440	9,416,834
14RMS560410.las	8,149,142	1,974,871	144,005	3,429	10,271,447
14RMS560425.las	8,222,117	3,990,015	559,005	19,194	12,790,331
14RMS560440.las	8,230,838	4,377,915	452,609	10,554	13,071,916
14RMS560455.las	8,287,553	2,807,951	223,650	5,034	11,324,188
14RMS560470.las	8,390,283	1,916,090	154,650	5,012	10,466,035
14RMS560485.las	8,290,402	1,783,746	192,228	6,094	10,272,470
14RMS560500.las	8,179,300	2,527,684	276,659	8,179	10,991,822
14RMS560515.las	8,134,191	2,441,477	317,473	10,669	10,903,810
14RMS560530.las	8,174,473	1,602,383	220,807	7,097	10,004,760
14RMS560545.las	8,188,146	2,929,795	469,120	17,216	11,604,277
14RMS560560.las	8,240,434	2,644,463	359,577	12,310	11,256,784
14RMS560575.las	8,142,580	3,314,191	496,187	18,884	11,971,842
14RMS560590.las	8,171,441	3,195,368	428,199	13,369	11,808,377

C-2 Report on Multiple Discrete Returns (Tiled Data) - continued

File	First return	Second return	Third return	Other returns	Total points
14RMS560605.las	8,219,989	3,885,280	554,004	17,076	12,676,349
14RMS560620.las	8,140,787	4,177,840	617,299	19,764	12,955,690
14RMS560635.las	7,383,396	2,791,360	426,434	16,657	10,617,847
14RMS560860.las	1,702,105	564,166	61,772	1,720	2,329,763
14RMS560875.las	7,887,948	2,372,940	265,682	8,157	10,534,727
14RMS560890.las	7,482,250	3,171,580	519,665	26,711	11,200,206
14RMS560905.las	7,988,924	3,498,760	573,040	28,274	12,088,998
14RMS560920.las	8,358,670	2,380,157	197,923	5,363	10,942,113
14RMS560935.las	8,511,214	2,685,834	66,325	1,453	11,264,826
14RMS560950.las	8,130,090	2,387,927	60,430	1,445	10,579,892
14RMS560965.las	8,030,148	2,203,164	121,466	4,613	10,359,391
14RMS560980.las	9,376,111	3,098,639	166,436	4,567	12,645,753
14RMS560995.las	9,598,628	3,482,403	283,540	8,392	13,372,963
14RMS575185.las	1,130,407	469,687	80,944	3,668	1,684,706
14RMS575200.las	9,066,409	3,230,755	454,427	15,833	12,767,424
14RMS575215.las	9,044,649	2,040,987	199,998	4,911	11,290,545
14RMS575230.las	8,965,763	1,529,470	106,703	1,840	10,603,776
14RMS575245.las	8,941,561	2,122,751	168,929	3,642	11,236,883
14RMS575260.las	8,940,852	1,792,181	127,882	2,471	10,863,386
14RMS575275.las	8,908,852	1,289,605	55,966	1,037	10,255,460
14RMS575290.las	8,897,920	2,011,180	90,137	1,456	11,000,693
14RMS575305.las	8,778,952	2,117,263	174,766	4,382	11,075,363
14RMS575320.las	8,755,399	2,724,502	311,208	10,562	11,801,671
14RMS575335.las	8,777,515	2,706,849	314,924	11,366	11,810,654
14RMS575350.las	8,591,260	2,244,336	171,899	4,582	11,012,077
14RMS575365.las	8,501,544	1,405,152	82,938	1,854	9,991,488
14RMS575380.las	8,651,830	1,385,395	126,588	3,682	10,167,495
14RMS575395.las	8,768,987	2,291,662	218,113	6,088	11,284,850
14RMS575410.las	8,682,413	1,523,390	100,091	1,818	10,307,712
14RMS575425.las	8,688,689	1,720,062	200,152	7,306	10,616,209
14RMS575440.las	8,654,265	2,508,432	230,636	5,763	11,399,096
14RMS575455.las	8,668,051	2,804,374	181,423	4,609	11,658,457
14RMS575470.las	8,649,422	1,722,619	102,058	2,466	10,476,565
14RMS575485.las	8,658,912	1,904,275	218,942	6,756	10,788,885

C-2 Report on Multiple Discrete Returns (Tiled Data) - continued

File	First return	Second return	Third return	Other returns	Total points
14RMS575500.las	8,545,872	2,463,750	344,551	12,870	11,367,043
14RMS575515.las	8,598,522	3,113,919	391,681	11,501	12,115,623
14RMS575530.las	8,635,912	3,338,700	501,258	14,969	12,490,839
14RMS575545.las	8,567,118	3,204,664	508,623	18,369	12,298,774
14RMS575560.las	8,599,125	2,683,261	415,052	15,292	11,712,730
14RMS575575.las	8,676,372	2,505,462	327,269	11,216	11,520,319
14RMS575590.las	8,606,086	3,150,478	430,572	13,364	12,200,500
14RMS575605.las	8,518,087	4,516,535	781,740	27,359	13,843,721
14RMS575620.las	8,529,659	3,961,616	621,035	20,905	13,133,215
14RMS575635.las	7,950,991	3,109,335	477,163	15,791	11,553,280
14RMS590185.las	1,083,305	172,373	11,874	202	1,267,754
14RMS590200.las	9,093,012	2,613,101	347,584	11,869	12,065,566
14RMS590215.las	9,189,592	1,860,056	145,091	2,932	11,197,671
14RMS590230.las	9,290,040	2,064,478	191,882	4,300	11,550,700
14RMS590245.las	9,295,207	2,007,601	168,137	3,475	11,474,420
14RMS590260.las	9,300,028	1,770,424	141,180	2,445	11,214,077
14RMS590275.las	9,282,277	1,132,774	38,784	411	10,454,246
14RMS590290.las	9,277,844	1,112,669	53,591	888	10,444,992
14RMS590305.las	9,207,494	2,150,575	183,340	4,860	11,546,269
14RMS590320.las	9,187,080	1,820,669	129,885	3,163	11,140,797
14RMS590335.las	9,335,945	2,678,593	205,785	4,302	12,224,625
14RMS590350.las	9,524,948	3,465,806	418,220	12,893	13,421,867
14RMS590365.las	9,594,778	2,917,794	357,520	11,906	12,881,998
14RMS590380.las	9,580,116	2,227,655	226,869	6,717	12,041,357
14RMS590395.las	9,518,739	2,895,426	314,459	8,038	12,736,662
14RMS590410.las	9,466,225	2,904,050	315,834	7,967	12,694,076
14RMS590425.las	9,486,685	3,326,941	342,528	10,445	13,166,599
14RMS590440.las	9,465,693	3,207,515	364,597	15,108	13,052,913
14RMS590455.las	9,398,826	3,009,302	214,561	5,910	12,628,599
14RMS590470.las	9,368,540	2,553,499	254,104	7,452	12,183,595
14RMS590485.las	9,491,907	4,106,000	571,948	19,042	14,188,897
14RMS590500.las	9,490,028	2,642,995	362,682	12,121	12,507,826
14RMS590515.las	9,401,548	2,300,217	276,967	8,029	11,986,761
14RMS590530.las	9,414,181	3,626,237	588,289	21,654	13,650,361

C-2 Report on Multiple Discrete Returns (Tiled Data) - continued

File	First return	Second return	Third return	Other returns	Total points
14RMS590545.las	9,354,109	3,181,891	487,979	15,794	13,039,773
14RMS590560.las	9,352,058	2,866,950	373,615	10,422	12,603,045
14RMS590575.las	8,536,943	2,800,103	271,742	5,873	11,614,661
14RMS590590.las	8,382,261	3,335,615	373,704	9,399	12,100,979
14RMS590605.las	8,426,773	3,608,737	559,294	18,881	12,613,685
14RMS590620.las	8,439,518	4,025,727	719,721	30,260	13,215,226
14RMS590635.las	7,776,240	3,238,755	505,830	19,258	11,540,083
14RMS605185.las	529,609	74,830	5,948	141	610,528
14RMS605200.las	4,680,935	1,313,806	188,108	8,331	6,191,180
14RMS605215.las	4,342,809	1,041,268	99,288	2,862	5,486,227
14RMS605230.las	4,088,962	934,757	98,141	2,967	5,124,827
14RMS605245.las	3,816,058	820,547	73,233	2,056	4,711,894
14RMS605260.las	3,968,683	832,345	91,447	2,429	4,894,904
14RMS605275.las	4,135,523	692,956	41,358	544	4,870,381
14RMS605290.las	4,336,298	558,174	33,057	472	4,928,001
14RMS605305.las	4,575,687	838,982	76,424	1,866	5,492,959
14RMS605320.las	4,618,489	888,577	80,978	2,152	5,590,196
14RMS605335.las	4,765,448	1,229,662	88,614	1,764	6,085,488
14RMS605350.las	4,890,127	933,910	61,850	1,497	5,887,384
14RMS605365.las	4,423,933	651,456	37,051	730	5,113,170
14RMS605380.las	4,270,016	1,234,003	129,482	3,898	5,637,399
14RMS605395.las	4,164,445	1,191,249	127,376	4,192	5,487,262
14RMS605410.las	4,082,013	1,548,918	224,661	7,520	5,863,112
14RMS605425.las	3,884,464	1,556,478	194,399	7,546	5,642,887
14RMS605440.las	3,831,520	1,293,501	190,379	8,152	5,323,552
14RMS605455.las	3,735,277	964,730	77,913	1,704	4,779,624
14RMS605470.las	3,716,819	1,495,359	188,553	6,662	5,407,393
14RMS605485.las	3,579,452	1,496,808	165,868	6,110	5,248,238
14RMS605500.las	3,236,108	693,176	75,067	2,683	4,007,034
14RMS605515.las	3,334,638	1,001,605	145,806	5,645	4,487,694
14RMS605530.las	3,914,243	2,119,171	374,269	14,392	6,422,075
14RMS605545.las	3,882,004	1,710,967	280,753	9,141	5,882,865
14RMS605560.las	3,892,234	774,214	98,477	3,161	4,768,086
14RMS605575.las	1,145,245	140,138	16,578	495	1,302,456

C-2 Report on Multiple Discrete Returns (Tiled Data) - continued

File	First return	Second return	Third return	Other returns	Total points
14RMT005010.las	8,378,553	2,705,067	194,056	5,666	11,283,342
14RMT005025.las	8,552,915	2,378,509	120,916	2,324	11,054,664
14RMT005040.las	11,870,427	3,584,289	233,886	3,570	15,692,172
14RMT005055.las	13,961,810	2,972,695	213,371	3,848	17,151,724
14RMT005070.las	15,947,025	3,596,701	332,057	8,787	19,884,570
14RMT020010.las	9,752,477	2,947,706	136,313	1,537	12,838,033
14RMT020025.las	10,425,363	3,142,311	115,050	908	13,683,632
14RMT020040.las	15,324,420	5,145,053	262,542	2,948	20,734,963
14RMT020055.las	17,476,877	4,959,757	200,597	2,668	22,639,899
14RMT020070.las	18,224,551	3,552,505	241,311	4,475	22,022,842
14RMT035010.las	8,435,002	2,872,325	133,518	1,358	11,442,203
14RMT035025.las	8,541,780	3,008,411	143,410	1,731	11,695,332
14RMT035040.las	11,597,642	3,642,810	97,363	997	15,338,812
14RMT035055.las	15,619,967	4,799,516	151,053	1,483	20,572,019
14RMT035070.las	17,821,199	4,609,264	240,509	3,726	22,674,698
14RMT050010.las	7,757,362	2,834,061	197,677	4,091	10,793,191
14RMT050025.las	7,792,265	2,817,841	156,091	3,115	10,769,312
14RMT050040.las	11,647,579	3,166,072	164,022	3,214	14,980,887
14RMT050055.las	14,438,927	3,839,580	202,579	4,110	18,485,196
14RMT050070.las	15,524,802	3,741,915	192,591	3,761	19,463,069
14RMT065010.las	9,885,359	4,154,162	471,735	21,810	14,533,066
14RMT065025.las	9,750,967	3,511,830	250,535	8,902	13,522,234
14RMT065040.las	13,429,252	4,221,131	221,790	5,186	17,877,359
14RMT065055.las	16,699,180	4,003,510	144,654	2,682	20,850,026
14RMT065070.las	18,074,792	5,392,794	442,352	12,798	23,922,736
14RMT080010.las	9,693,437	3,930,290	316,958	10,048	13,950,733
14RMT080025.las	9,913,476	4,262,267	434,222	15,836	14,625,801
14RMT080040.las	12,848,989	5,173,032	473,794	16,574	18,512,389
14RMT080055.las	17,044,791	5,014,656	374,170	10,242	22,443,859
14RMT080070.las	19,398,458	6,493,976	635,627	20,594	26,548,655
14RMT095010.las	9,096,618	3,150,949	192,130	4,389	12,444,086
14RMT095025.las	9,181,679	2,674,730	291,937	9,445	12,157,791
14RMT095040.las	14,404,911	5,574,501	395,625	10,155	20,385,192
14RMT095055.las	17,936,873	5,161,658	414,243	12,861	23,525,635

C-2 Report on Multiple Discrete Returns (Tiled Data) - continued

File	First return	Second return	Third return	Other returns	Total points
14RMT095070.las	17,806,831	4,571,927	408,855	13,417	22,801,030
14RMT110010.las	9,070,644	1,697,543	183,674	4,775	10,956,636
14RMT110025.las	9,078,002	526,830	52,316	2,205	9,659,353
14RMT110040.las	12,972,410	4,098,993	314,586	10,811	17,396,800
14RMT110055.las	16,649,734	5,060,355	259,967	6,419	21,976,475
14RMT110070.las	16,866,887	4,763,220	282,699	6,653	21,919,459
14RMT125010.las	9,634,390	368,904	40,754	1,358	10,045,406
14RMT125025.las	9,558,293	286,512	33,824	2,071	9,880,700
14RMT125040.las	11,970,228	182,671	12,447	627	12,165,973
14RMT125055.las	16,101,947	4,179,997	399,788	15,053	20,696,785
14RMT125070.las	17,572,988	3,518,042	314,196	9,714	21,414,940
14RMT140010.las	10,466,034	2,364,995	306,150	11,177	13,148,356
14RMT140025.las	10,861,980	372,184	26,629	897	11,261,690
14RMT140040.las	15,976,755	430,665	38,324	1,544	16,447,288
14RMT140055.las	19,057,042	2,133,882	220,697	7,074	21,418,695
14RMT140070.las	20,010,569	1,913,415	198,806	7,636	22,130,426
14RMT155010.las	8,762,586	982,620	144,027	5,345	9,894,578
14RMT155025.las	8,266,921	1,344,083	187,402	6,473	9,804,879
14RMT155040.las	10,945,527	1,913,246	216,021	6,596	13,081,390
14RMT155055.las	14,570,821	679,607	72,876	2,151	15,325,455
14RMT155070.las	16,596,922	385,685	36,708	1,885	17,021,200
14RMT170010.las	7,998,956	1,383,684	222,265	10,955	9,615,860
14RMT170025.las	8,214,218	996,563	153,411	6,484	9,370,676
14RMT170040.las	10,657,850	709,897	81,861	2,994	11,452,602
14RMT170055.las	14,390,141	275,551	30,769	1,325	14,697,786
14RMT170070.las	15,943,602	399,627	47,219	1,915	16,392,363
14RMT185010.las	9,514,143	517,748	63,875	2,851	10,098,617
14RMT185025.las	9,480,250	816,424	123,499	8,233	10,428,406
14RMT185040.las	10,525,483	489,517	77,561	6,394	11,098,955
14RMT185055.las	16,011,544	442,877	46,988	2,450	16,503,859
14RMT185070.las	18,502,285	1,371,967	153,884	7,182	20,035,318
14RMT200010.las	10,333,941	818,311	107,717	6,675	11,266,644
14RMT200025.las	13,771,148	502,438	46,497	2,575	14,322,658
14RMT200040.las	17,475,301	620,092	53,062	2,509	18,150,964

C-2 Report on Multiple Discrete Returns (Tiled Data) - continued

File	First return	Second return	Third return	Other returns	Total points
14RMT200055.las	18,604,683	1,019,668	95,085	4,709	19,724,145
14RMT200070.las	19,186,854	4,519,147	456,251	24,828	24,187,080
14RMT215010.las	8,864,332	2,667,010	452,325	32,178	12,015,845
14RMT215025.las	12,091,087	3,663,446	505,681	34,599	16,294,813
14RMT215040.las	15,055,471	3,964,940	516,307	32,338	19,569,056
14RMT215055.las	17,001,780	4,289,123	505,007	29,703	21,825,613
14RMT215070.las	17,248,963	5,231,369	563,760	32,934	23,077,026
14RMT230010.las	8,778,336	3,247,427	670,045	48,131	12,743,939
14RMT230025.las	8,323,439	2,592,816	396,730	26,888	11,339,873
14RMT230040.las	10,246,753	4,133,463	721,084	50,067	15,151,367
14RMT230055.las	15,336,908	3,517,062	415,718	22,043	19,291,731
14RMT230070.las	17,124,175	2,783,899	246,233	11,288	20,165,595
14RMT245010.las	11,426,811	2,874,723	384,862	18,009	14,704,405
14RMT245025.las	11,497,570	4,566,498	687,540	36,646	16,788,254
14RMT245040.las	11,718,600	4,581,037	533,891	27,010	16,860,538
14RMT245055.las	19,300,693	3,555,298	336,101	12,846	23,204,938
14RMT245070.las	22,031,688	2,727,258	205,780	8,236	24,972,962
14RMT260010.las	8,553,585	1,386,788	108,052	4,557	10,052,982
14RMT260025.las	8,246,874	1,926,398	99,277	3,122	10,275,671
14RMT260040.las	10,142,786	2,666,455	279,048	12,182	13,100,471
14RMT260055.las	14,498,245	3,705,259	363,852	15,695	18,583,051
14RMT260070.las	16,873,951	4,975,812	481,245	20,563	22,351,571
14RMT275010.las	8,714,894	1,563,717	132,770	4,672	10,416,053
14RMT275025.las	8,857,097	2,525,606	176,734	7,284	11,566,721
14RMT275040.las	12,756,052	4,463,526	336,852	15,085	17,571,515
14RMT275055.las	18,181,748	5,527,518	402,188	16,462	24,127,916
14RMT275070.las	17,938,628	5,382,006	522,189	21,840	23,864,663
14RMT290010.las	9,995,312	4,125,501	263,896	8,031	14,392,740
14RMT290025.las	9,901,130	4,740,918	383,174	11,520	15,036,742
14RMT290040.las	12,701,420	5,416,495	258,031	6,806	18,382,752
14RMT290055.las	19,709,481	6,445,130	252,518	6,663	26,413,792
14RMT290070.las	19,905,821	5,411,749	413,115	11,684	25,742,369
14RMT305010.las	10,085,653	4,942,957	365,994	9,836	15,404,440
14RMT305025.las	10,037,463	5,246,699	350,133	8,891	15,643,186

C-2 Report on Multiple Discrete Returns (Tiled Data) - continued

File	First return	Second return	Third return	Other returns	Total points
14RMT305040.las	10,144,772	4,798,835	310,278	9,419	15,263,304
14RMT305055.las	15,952,026	6,099,032	262,320	6,050	22,319,428
14RMT305070.las	20,018,009	5,931,342	235,242	5,550	26,190,143
14RMT320010.las	9,113,480	3,856,956	455,460	15,428	13,441,324
14RMT320025.las	9,134,048	4,800,759	474,372	14,728	14,423,907
14RMT320040.las	10,660,678	4,501,748	189,421	4,257	15,356,104
14RMT320055.las	15,568,728	5,034,127	344,559	11,082	20,958,496
14RMT320070.las	18,327,847	5,388,280	324,363	9,725	24,050,215
14RMT335010.las	8,903,998	4,080,754	440,040	12,969	13,437,761
14RMT335025.las	8,906,498	4,169,016	375,028	12,956	13,463,498
14RMT335040.las	9,912,471	4,571,542	220,148	6,494	14,710,655
14RMT335055.las	15,863,627	4,890,984	387,139	12,123	21,153,873
14RMT335070.las	17,959,585	5,010,323	482,673	14,363	23,466,944
14RMT350010.las	9,441,941	1,576,924	159,472	4,062	11,182,399
14RMT350025.las	9,680,142	4,507,341	621,216	23,097	14,831,796
14RMT350040.las	9,403,213	4,131,789	424,318	16,658	13,975,978
14RMT350055.las	13,684,721	3,831,145	293,289	9,781	17,818,936
14RMT350070.las	19,413,855	3,416,863	293,194	9,958	23,133,870
14RMT365010.las	10,475,687	2,149,284	248,890	10,227	12,884,088
14RMT365025.las	10,594,328	1,970,113	323,629	15,370	12,903,440
14RMT365040.las	12,052,094	2,455,907	340,752	20,354	14,869,107
14RMT365055.las	17,797,839	1,589,497	154,047	7,207	19,548,590
14RMT365070.las	20,152,107	940,531	95,363	3,988	21,191,989
14RMT380010.las	7,923,800	488,537	58,224	3,683	8,474,244
14RMT380025.las	7,845,240	872,933	126,664	5,358	8,850,195
14RMT380040.las	10,263,917	112,201	17,996	1,051	10,395,165
14RMT380055.las	14,513,530	633,080	103,664	6,602	15,256,876
14RMT380070.las	16,596,252	505,744	70,193	3,564	17,175,753
14RMT395010.las	8,197,432	895,522	137,018	7,958	9,237,930
14RMT395025.las	8,062,978	1,718,158	266,603	13,751	10,061,490
14RMT395040.las	13,736,930	4,636,096	485,598	28,130	18,886,754
14RMT395055.las	15,578,706	5,826,033	650,296	27,609	22,082,644
14RMT395070.las	17,450,546	4,531,200	437,916	18,095	22,437,757
14RMT410010.las	15,514,377	5,182,050	857,996	45,799	21,600,222

C-2 Report on Multiple Discrete Returns (Tiled Data) - continued

File	First return	Second return	Third return	Other returns	Total points
14RMT410025.las	15,314,564	3,499,238	370,647	12,739	19,197,188
14RMT410040.las	18,060,424	8,084,074	495,481	9,028	26,649,007
14RMT410055.las	18,960,862	5,931,710	526,610	11,600	25,430,782
14RMT410070.las	17,957,647	5,369,334	403,940	7,124	23,738,045
14RMT425010.las	9,319,706	297,042	36,695	1,763	9,655,206
14RMT425025.las	9,095,629	1,997,551	166,728	4,519	11,264,427
14RMT425040.las	13,460,839	4,410,490	288,943	5,943	18,166,215
14RMT425055.las	17,061,075	1,025,258	101,755	1,958	18,190,046
14RMT425070.las	16,964,599	4,243,373	332,858	6,638	21,547,468
14RMT440010.las	8,500,136	180,934	9,977	151	8,691,198
14RMT440025.las	8,345,871	1,467,374	58,448	1,696	9,873,389
14RMT440040.las	14,177,000	4,569,150	110,257	1,971	18,858,378
14RMT440055.las	15,915,984	375,091	31,983	1,042	16,324,100
14RMT440070.las	15,558,702	4,136,620	199,961	3,855	19,899,138
14RMT455010.las	9,047,775	3,144,583	306,651	7,118	12,506,127
14RMT455025.las	12,100,407	3,878,582	185,420	3,886	16,168,295
14RMT455040.las	16,393,110	4,627,531	110,476	2,083	21,133,200
14RMT455055.las	16,902,498	6,387,762	791,808	33,373	24,115,441
14RMT455070.las	17,588,441	6,775,096	825,782	31,781	25,221,100
14RMT470010.las	9,589,022	3,993,917	247,687	4,578	13,835,204
14RMT470025.las	10,974,019	4,911,454	663,690	27,504	16,576,667
14RMT470040.las	12,923,254	5,510,439	701,198	25,264	19,160,155
14RMT470055.las	19,065,878	7,796,766	582,061	20,347	27,465,052
14RMT470070.las	19,602,427	6,130,759	288,787	8,701	26,030,674
14RMT485010.las	8,235,110	2,470,626	340,195	14,018	11,059,949
14RMT485025.las	9,816,093	4,084,980	464,068	14,870	14,380,011
14RMT485040.las	11,911,978	4,946,167	245,406	6,522	17,110,073
14RMT485055.las	16,453,398	6,739,041	332,959	6,810	23,532,208
14RMT485070.las	16,363,768	7,912,682	374,750	6,797	24,657,997
14RMT500010.las	8,080,002	771,890	85,189	2,973	8,940,054
14RMT500025.las	9,303,567	4,137,879	256,887	6,587	13,704,920
14RMT500040.las	12,605,427	5,187,760	367,848	9,822	18,170,857
14RMT500055.las	16,100,326	6,863,424	244,151	4,099	23,212,000
14RMT500070.las	16,528,742	7,933,334	542,596	13,682	25,018,354

C-2 Report on Multiple Discrete Returns (Tiled Data) - continued

File	First return	Second return	Third return	Other returns	Total points
14RMT515010.las	8,936,336	2,896,365	295,772	9,538	12,138,011
14RMT515025.las	11,323,984	4,186,389	255,729	6,294	15,772,396
14RMT515040.las	12,603,565	5,504,552	384,002	8,901	18,501,020
14RMT515055.las	20,030,520	8,990,924	539,041	11,491	29,571,976
14RMT515070.las	20,735,009	9,702,306	538,452	9,905	30,985,672
14RMT530010.las	9,616,887	2,393,590	76,510	1,613	12,088,600
14RMT530025.las	13,739,840	3,747,310	142,928	2,799	17,632,877
14RMT530040.las	14,025,010	4,566,720	174,549	3,500	18,769,779
14RMT530055.las	17,501,714	7,900,466	269,977	5,719	25,677,876
14RMT530070.las	17,446,948	7,718,613	264,585	3,306	25,433,452
14RMT545010.las	7,581,672	2,953,865	332,768	9,097	10,877,402
14RMT545025.las	10,128,041	2,541,426	108,103	2,671	12,780,241
14RMT545040.las	11,655,201	4,113,026	235,318	7,250	16,010,795
14RMT545055.las	16,204,964	6,207,292	194,819	3,374	22,610,449
14RMT545070.las	16,550,351	5,445,320	212,179	4,053	22,211,903
14RMT560010.las	8,501,722	2,315,723	139,228	3,737	10,960,410
14RMT560025.las	10,242,431	3,097,966	206,593	8,406	13,555,396
14RMT560040.las	10,838,254	5,008,133	278,750	8,182	16,133,319
14RMT560055.las	17,478,721	6,299,314	248,914	6,439	24,033,388
14RMT560070.las	17,060,612	6,941,738	163,409	2,684	24,168,443
Total	35,536,048,209	10,972,250,449	996,811,056	31,787,183	47,536,896,897

C-2 Report on Multiple Discrete Returns (Tiled Data) - All Returns

The purpose of this section is to show a graphic of lidar tiled data points colored by all returns. Blank tiles can indicate a collection or processing problem dealing with lidar return attribute information.

Data Source - Y:\Mapping\Projects\65219783_TX_Lower_CO_San_Bernard\Production\LiDAR\Surdex_deliveries\TX_Block 4_20180816\point_cloud\tilecls

Result Path - D:\00_Texas\QC\C_2\ColorByReturns_Classified.jpg



C-2 Report on Multiple Discrete Returns (Tiled Data) - First Returns

The purpose of this section is to show a graphic of lidar tiled data points colored by first returns. Blank tiles can indicate a collection or processing problem dealing with lidar return attribute information.

Data Source - Y:\Mapping\Projects\65219783_TX_Lower_CO_San_Bernard\Production\LiDAR\Surdex_deliveries\TX_Block 4_20180816\point_cloud\tilecls

Result Path - D:\00_Texas\QC\C_2\ColorByReturns_Classified_FirstReturns.jpg



C-2 Report on Multiple Discrete Returns (Tiled Data) - Second Returns

The purpose of this section is to show a graphic of lidar tiled data points colored by second returns. Blank tiles can indicate a collection or processing problem dealing with lidar return attribute information.

Data Source - Y:\Mapping\Projects\65219783_TX_Lower_CO_San_Bernard\Production\LiDAR\Surdex_deliveries\TX_Block 4_20180816\point_cloud\tilecls

Result Path - D:\00_Texas\QC\C_2\ColorByReturns_Classified_SecondReturns.jpg



C-2 Report on Multiple Discrete Returns (Tiled Data) - Third Returns

The purpose of this section is to show a graphic of lidar tiled data points colored by third returns. Blank tiles can indicate a collection or processing problem dealing with lidar return attribute information.

Data Source - Y:\Mapping\Projects\65219783_TX_Lower_CO_San_Bernard\Production\LiDAR\Surdex_deliveries\TX_Block 4_20180816\point_cloud\tilecls

Result Path - D:\00_Texas\QC\C_2\ColorByReturns_Classified_ThirdReturns.jpg



C-2 Report on Multiple Discrete Returns (Tiled Data) - Other Returns

The purpose of this section is to show a graphic of lidar tiled data points colored by fourth or other returns. Blank tiles can indicate a collection or processing problem dealing with lidar return attribute information.

Data Source - Y:\Mapping\Projects\65219783_TX_Lower_CO_San_Bernard\Production\LiDAR\Surdex_deliveries\TX_Block 4_20180816\point_cloud\tilecls

Result Path - D:\00_Texas\QC\C_2\ColorByReturns_Classified_OtherReturns.jpg



C-3 Report on Intensity Values (Swath Data)

The USGS Lidar Base Specification Version 1.2 states: "Intensity values are required for each multiple discrete return. The values recorded in the LAS files shall be normalized to 16 bit, as described in the LAS Specification version 1.4 (American Society for Photogrammetry and Remote Sensing, 2011)."

The purpose of this section is to report on the presence and quantities of lidar intensity in the LAS swath data.

Boresighted Files - Y:\Mapping\Projects\65219783_TX_Lower_CO_San_Bernard\Production\LiDAR\Surdex_deliveries\TX_Block4_20180816\point_cloud\Swath

File	Minimum	Maximum	Mean	Median	Mode
00001.las	752	57,728	7,323	7,472	1,504
00002.las	784	25,344	7,675	8,080	10,752
00003.las	112	65,520	8,346	8,832	11,280
00004.las	816	65,520	7,535	7,792	1,872
00005.las	816	65,520	7,938	8,288	10,192
00006.las	816	65,520	8,322	8,688	11,456
00007.las	784	60,112	8,424	8,768	11,248
00009.las	16	65,520	8,228	8,400	11,328
00010.las	16	65,520	7,793	7,808	1,856
00011.las	16	65,520	7,939	8,096	1,856
00012.las	752	65,520	8,551	8,864	12,080
00013.las	16	65,520	7,812	8,032	8,032
00014.las	16	65,520	9,195	9,888	11,440
00015.las	16	65,520	8,762	9,408	10,736
00016.las	16	65,520	8,137	8,384	8,384
00017.las	16	65,520	7,495	7,600	1,760
00018.las	16	65,520	7,970	7,856	2,080
00020.las	16	65,520	7,966	8,208	8,288
00021.las	16	65,520	8,268	8,640	11,888
00022.las	16	65,520	7,580	7,872	1,616
00024.las	16	65,520	8,086	8,256	12,240
00025.las	16	65,520	8,207	8,720	10,912
00026.las	16	65,520	8,258	8,816	10,816
00027.las	16	65,520	8,407	9,232	10,736
00028.las	16	65,520	7,625	8,032	10,416
00029.las	16	65,520	8,994	9,904	11,264

C-3 Report on Intensity Values (Swath Data) - continued

File	Minimum	Maximum	Mean	Median	Mode
00030.las	16	65,520	8,811	9,632	10,832
00031.las	16	65,520	8,643	9,408	10,928
00032.las	16	65,520	8,734	9,600	10,880
00033.las	16	65,520	8,048	8,832	1,536
00034.las	16	65,520	8,091	8,896	10,496
00035.las	16	65,520	8,631	9,504	10,768
00061.las	16	65,520	8,563	9,520	11,376
00062.las	16	65,520	9,413	10,272	11,488
00063.las	16	65,520	9,659	10,304	11,296
00071.las	16	65,520	8,026	8,800	1,376
00125.las	16	65,520	9,784	10,384	16
00126.las	16	65,520	9,813	10,704	16
00127.las	16	65,520	12,290	13,616	15,104
00128.las	16	65,520	12,720	13,920	14,592
00129.las	16	65,520	10,284	10,784	1,760
00130.las	16	65,520	11,183	12,288	15,296
00131.las	16	65,520	8,936	9,200	16
00133.las	16	65,520	9,112	9,616	1,744
00135.las	16	65,520	9,759	10,464	12,960
00136.las	48	65,520	9,748	10,496	1,712
00137.las	16	65,520	10,321	11,392	12,960
00138.las	16	65,520	10,515	11,456	12,288
00139.las	16	65,520	12,068	12,896	14,400
00140.las	16	65,520	13,582	13,760	13,312
00141.las	16	65,520	12,911	13,312	11,856
00142.las	16	65,520	12,562	13,680	14,208
00144.las	16	65,520	9,492	10,064	2,016
00145.las	16	65,520	13,154	13,552	13,936
00146.las	16	65,520	12,050	13,024	13,536
00147.las	16	65,520	9,586	10,704	12,064
00148.las	16	65,520	9,140	10,304	12,432
00149.las	16	65,520	8,031	8,256	11,216
00150.las	16	65,520	7,975	8,000	1,760

C-3 Report on Intensity Values (Swath Data) - continued

File	Minimum	Maximum	Mean	Median	Mode
00151.las	16	58,384	8,096	8,288	1,552
00152.las	16	65,520	13,023	13,920	14,624
00153.las	16	65,520	12,616	12,784	12,784
00154.las	16	65,520	11,838	12,624	12,800
00155.las	16	65,520	8,473	8,880	12,048
00156.las	16	65,520	8,489	9,488	11,264
00157.las	16	65,520	8,034	8,432	1,744
00158.las	16	65,520	7,108	6,992	1,744
00159.las	16	65,520	7,784	6,992	1,792
00160.las	16	65,520	8,339	8,944	1,664
00161.las	16	65,520	7,975	8,096	1,760
00162.las	16	45,840	8,357	8,592	1,856
00163.las	752	65,520	8,672	8,848	1,856
00164.las	720	65,520	8,435	8,848	1,712
00165.las	704	65,520	9,927	10,896	11,680
00166.las	16	65,520	8,706	8,896	12,064
00167.las	768	46,528	7,487	7,824	1,824
00168.las	752	65,520	8,209	8,704	1,760
00169.las	736	22,064	8,258	8,752	11,136
00170.las	672	65,520	8,495	8,928	1,808
00171.las	752	65,520	8,417	8,976	11,024
00172.las	704	25,472	8,272	8,736	11,904
00173.las	704	34,800	8,271	8,784	1,824
00174.las	704	48,432	8,420	8,960	1,840
00177.las	16	65,520	8,859	9,568	11,056
00178.las	16	65,520	8,697	8,112	1,792
00179.las	16	65,520	8,486	7,488	2,032
00180.las	16	65,520	7,614	6,624	2,032
00181.las	16	65,520	7,401	6,384	2,656
00182.las	16	65,520	7,511	6,480	3,712
00183.las	16	65,520	7,166	6,192	3,936
00187.las	16	65,520	7,676	6,624	5,168
00188.las	16	65,520	7,815	7,072	4,784

C-3 Report on Intensity Values (Swath Data) - continued

File	Minimum	Maximum	Mean	Median	Mode
00189.las	16	65,520	7,954	7,264	4,816
00190.las	16	65,520	7,848	7,008	4,544
00191.las	16	65,520	7,636	6,864	4,832
00287.las	16	65,520	9,601	9,632	3,136
00288.las	16	65,520	10,112	10,960	2,816
00289.las	16	65,520	10,068	10,784	3,216
00290.las	16	65,520	9,912	10,624	2,960
00291.las	16	65,520	10,168	11,344	14,816
00292.las	16	65,520	10,075	11,232	14,816
00293.las	16	65,520	9,874	10,720	3,296
00294.las	16	65,520	10,011	10,752	2,976
00295.las	16	65,520	9,775	10,144	2,976
00296.las	16	65,520	9,603	9,648	2,928
00297.las	16	65,520	9,370	9,168	3,264
00298.las	16	65,520	8,653	8,608	2,592
00299.las	16	65,520	8,173	7,936	2,608
00300.las	16	65,520	8,210	7,952	2,624
00301.las	16	65,520	8,042	7,488	2,608
00302.las	16	65,520	8,032	7,376	2,944
00303.las	16	65,520	8,246	8,016	2,608
00304.las	16	65,520	8,547	8,960	2,368
00305.las	16	65,520	8,626	9,136	12,432
00307.las	16	65,520	9,150	10,080	13,040
00309.las	16	65,520	8,890	9,536	13,088
00310.las	16	65,520	10,096	9,248	2,016
00311.las	16	65,520	10,006	9,216	1,968
00312.las	16	65,520	9,719	8,320	2,960
00313.las	16	65,520	9,809	8,464	2,256
00314.las	16	65,520	9,680	8,320	2,960
00315.las	16	65,520	9,183	7,456	2,976
00316.las	16	65,520	8,899	6,992	2,976
00317.las	16	65,520	8,519	8,800	2,272
00318.las	16	65,520	9,176	9,120	3,344

C-3 Report on Intensity Values (Swath Data) - continued

File	Minimum	Maximum	Mean	Median	Mode
00319.las	16	65,520	8,969	8,480	3,312
00320.las	16	65,520	9,081	8,784	3,296
00321.las	16	65,520	8,885	8,304	2,976
00322.las	16	65,520	8,773	7,936	2,976
00323.las	16	65,520	8,550	7,648	3,312
00325.las	16	65,520	8,568	7,600	3,312
00326.las	16	65,520	8,400	7,136	2,976
00327.las	16	65,520	8,147	6,624	3,024
00328.las	16	65,520	8,032	6,480	3,376
00329.las	16	65,520	8,250	6,704	3,392
00330.las	16	65,520	7,834	6,096	2,672
00331.las	16	65,520	9,226	9,376	3,552
00332.las	16	65,520	9,207	9,216	3,216
00333.las	16	65,520	9,033	8,832	3,552
00334.las	16	65,520	8,890	8,656	3,248
00336.las	16	65,520	8,834	8,688	3,536
00337.las	16	65,520	8,480	7,968	3,184
00338.las	16	65,520	8,269	7,680	3,552
00339.las	16	65,520	8,407	7,936	3,264
00340.las	16	65,520	8,785	8,784	3,232
00341.las	16	65,520	8,721	8,736	3,152
00342.las	16	65,520	8,748	8,736	3,200
00343.las	16	65,520	8,615	8,496	3,184
00344.las	16	65,520	7,882	6,128	3,376
00345.las	16	65,520	8,071	6,224	3,376
00346.las	16	65,520	8,215	6,288	3,360
00347.las	16	65,520	7,818	5,888	3,392
00348.las	16	65,520	7,749	5,888	3,392
00349.las	16	65,520	7,695	5,840	3,392
00350.las	16	65,520	7,845	5,904	3,328
00351.las	16	65,520	7,724	5,840	3,648
00352.las	16	65,520	8,005	6,144	3,360
00354.las	16	65,520	8,231	6,320	3,312

C-3 Report on Intensity Values (Swath Data) - continued

File	Minimum	Maximum	Mean	Median	Mode
00356.las	16	65,520	8,064	6,144	3,312
00357.las	16	65,520	8,354	6,400	3,328
00358.las	16	65,520	7,981	6,064	3,296
00360.las	16	65,520	9,111	9,248	13,856
00361.las	16	65,520	8,853	8,672	3,600
00362.las	16	65,520	9,279	9,584	13,856
00363.las	16	65,520	9,382	9,808	13,760
00365.las	16	65,520	9,831	10,688	13,712
00366.las	16	65,520	10,380	11,584	13,984
00367.las	16	65,520	9,203	9,360	4,032
00368.las	16	65,520	10,257	11,392	13,920
00369.las	16	65,520	9,271	9,392	3,696
00371.las	16	65,520	9,962	10,816	14,272
00372.las	16	65,520	8,795	8,608	3,584
00373.las	16	65,520	9,865	10,576	14,384
00374.las	16	65,520	9,106	9,440	3,248
00375.las	16	65,520	9,586	10,112	13,968
00376.las	16	65,520	10,138	10,736	13,696
00377.las	16	65,520	11,205	12,320	14,176
00378.las	16	65,520	11,254	12,368	15,056
00380.las	16	65,520	7,536	7,552	2,576
00381.las	16	65,520	7,482	7,408	2,576
00382.las	16	65,520	7,485	7,456	2,560
00383.las	16	65,520	7,423	7,408	2,592
00384.las	16	65,520	7,449	7,456	2,560
00385.las	16	65,520	7,732	7,920	2,608
00386.las	16	65,520	7,854	8,176	11,408
00387.las	16	65,520	7,740	8,000	11,152
00390.las	64	65,520	10,742	11,616	12,544
00391.las	16	65,520	11,402	12,384	13,520
00392.las	16	65,520	10,395	11,424	13,648
00393.las	16	65,520	9,777	10,720	12,880
00394.las	16	65,520	9,288	10,064	12,800

C-3 Report on Intensity Values (Swath Data) - continued

File	Minimum	Maximum	Mean	Median	Mode
00395.las	16	65,520	8,730	9,120	2,576
00396.las	16	65,520	8,869	9,200	2,256
00397.las	16	65,520	9,047	9,488	2,544
00398.las	16	65,520	9,763	10,448	13,200
00399.las	16	65,520	9,895	10,656	13,296
00400.las	16	65,520	9,643	10,256	13,280
00401.las	16	65,520	9,383	9,824	2,928
00402.las	16	65,520	9,239	9,648	13,424
00403.las	16	65,520	9,236	9,696	16
00404.las	16	65,520	9,431	9,808	16
00405.las	16	65,520	9,348	9,680	16
00406.las	16	65,520	9,062	9,312	13,056
00409.las	16	65,520	8,062	7,872	3,264
00410.las	16	65,520	8,017	7,728	3,280
00411.las	16	65,520	8,209	7,920	2,928
00412.las	16	65,520	8,003	7,600	2,912
00413.las	16	65,520	7,830	7,360	2,928
00414.las	16	65,520	7,742	7,264	2,960
00415.las	16	65,520	7,628	7,072	2,928
00416.las	16	65,520	7,317	6,624	2,928
00417.las	16	65,520	7,287	6,544	2,592
00418.las	16	65,520	7,307	6,528	2,592
00419.las	16	65,520	7,169	6,368	2,640
00422.las	16	65,520	6,953	6,176	2,576
00423.las	16	65,520	6,790	5,776	2,576
00424.las	16	65,520	6,909	5,888	2,624
00425.las	16	65,520	6,935	6,032	2,640
00426.las	16	65,520	6,934	6,000	2,592
00427.las	16	65,520	6,859	5,920	2,592
00429.las	16	65,520	8,022	7,120	5,280
00430.las	16	65,520	8,144	7,248	3,584
00431.las	16	65,520	6,607	5,504	2,528
00432.las	16	65,520	6,664	5,520	2,752

C-3 Report on Intensity Values (Swath Data) - continued

File	Minimum	Maximum	Mean	Median	Mode
00433.las	16	65,520	6,690	5,584	2,464
00434.las	16	65,520	7,033	5,936	2,480
00435.las	16	65,520	7,018	5,792	2,544
00436.las	16	65,520	7,129	5,840	2,528
00438.las	16	65,520	7,457	6,112	2,864
00440.las	16	65,520	7,743	6,384	2,528
00441.las	16	65,520	7,786	6,944	2,208
00442.las	16	65,520	7,704	6,800	3,360
00443.las	16	65,520	7,236	6,000	2,032
00444.las	16	65,520	7,630	6,272	2,352
00445.las	16	65,520	7,818	6,432	2,016
00446.las	16	65,520	7,289	5,856	3,056
00447.las	16	65,520	7,561	6,224	2,672
00449.las	16	65,520	8,198	6,624	2,928
00450.las	16	65,520	8,761	7,552	3,392
00451.las	16	65,520	8,955	7,632	3,680
00452.las	16	65,520	8,554	6,736	3,360
00453.las	16	65,520	8,265	6,368	3,328
00454.las	16	65,520	8,302	6,992	2,832
00455.las	16	65,520	8,004	6,240	3,344
00456.las	16	65,520	8,327	7,008	3,264
00457.las	16	65,520	8,414	7,392	3,616
00458.las	16	65,520	9,094	9,632	2,336
00459.las	16	65,520	8,796	9,136	2,336
00460.las	16	65,520	8,519	8,176	2,320
00462.las	32	65,520	7,687	7,664	2,928
00463.las	16	65,520	7,159	5,936	2,528
00464.las	16	65,520	7,081	5,760	2,624
00465.las	16	65,520	6,584	5,088	2,656
00466.las	16	65,520	6,535	4,944	2,608
00467.las	16	65,520	6,540	5,008	2,672
00468.las	16	65,520	6,773	5,280	2,624
00470.las	16	65,520	7,144	5,584	2,960

C-3 Report on Intensity Values (Swath Data) - continued

File	Minimum	Maximum	Mean	Median	Mode
00472.las	16	65,520	7,711	6,240	2,512
00473.las	16	65,520	8,587	7,616	2,080
00474.las	16	65,520	7,450	6,352	2,768
00475.las	16	65,520	7,571	6,448	3,472
00476.las	16	65,520	7,657	6,496	3,520
00477.las	16	65,520	7,594	6,368	3,520
00478.las	16	65,520	7,859	6,656	2,448
00479.las	16	65,520	8,198	7,248	2,464
00480.las	16	65,520	8,758	8,576	2,480
00481.las	16	65,520	9,302	9,344	2,176
00482.las	16	65,520	9,782	10,208	2,144
00483.las	16	65,520	9,980	10,400	1,840
00484.las	16	65,520	10,190	10,800	1,984
00485.las	16	65,520	9,172	7,968	1,984
00486.las	16	65,520	8,985	8,352	1,984
00487.las	16	65,520	9,511	10,048	2,032
00488.las	16	65,520	9,003	9,040	1,936
00541.las	16	65,520	8,741	8,800	12,816
00542.las	16	65,520	8,765	9,056	12,656
00543.las	16	65,520	9,412	10,112	13,520
Overall Statistics	16	65,520	8,371	7,600	2,944

C-3 Report on Intensity Values (Swath Data) - continued

The purpose of this section is to show a frequency distribution chart of intensities throughout all of the lidar swath files.

Data Source - Y:\Mapping\Projects\65219783_TX_Lower_CO_San_Bernard\Production\LiDAR\Surdex_deliveries\TX_Block 4_20180816\point_cloud\Swath

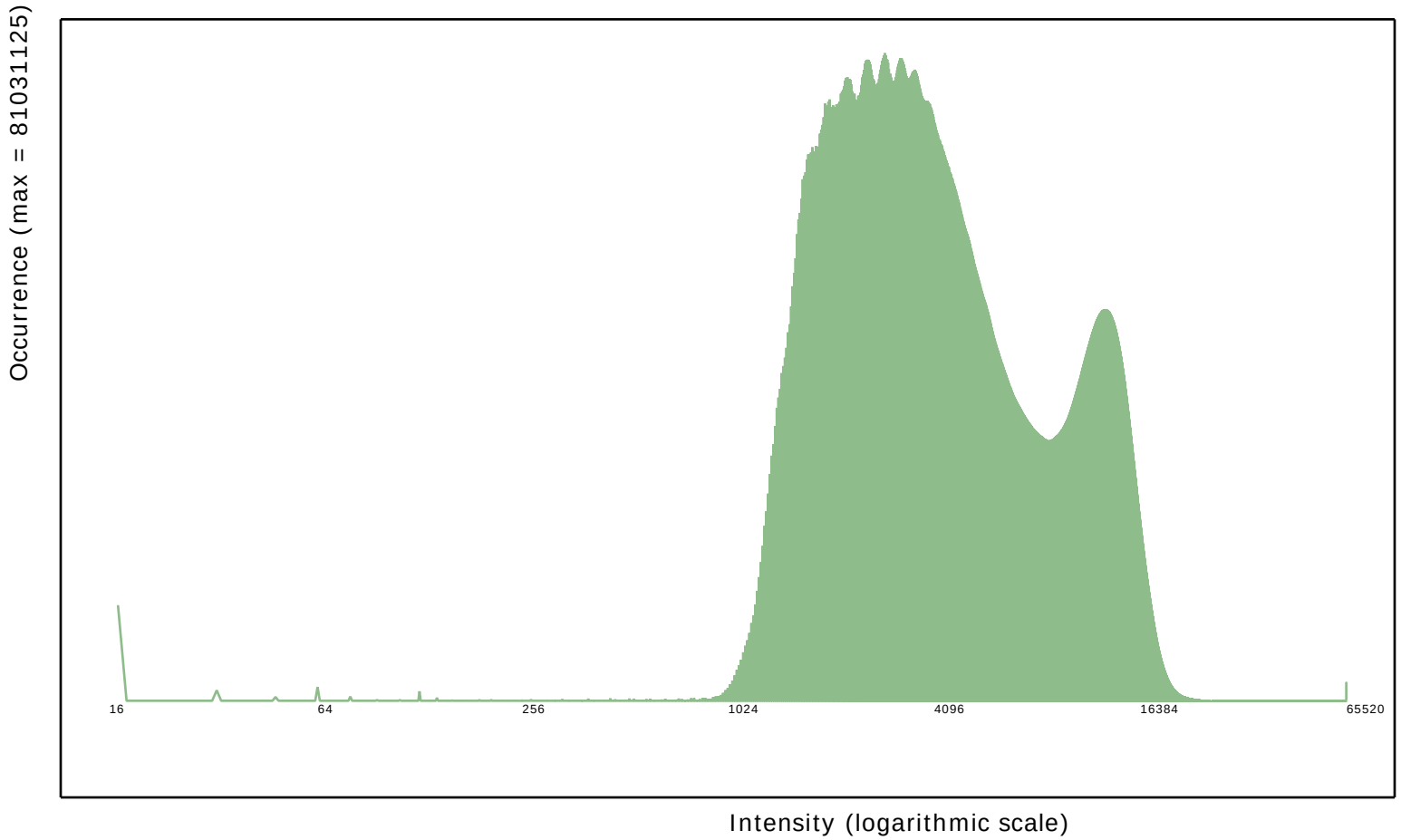

C-3 Report on Intensity Values (Swath Data) - continued

The purpose of this section is to show a graphic of lidar swath data points colored by intensity. Blank flight lines can indicate a collection or processing problem dealing with lidar intensity attribute information.

Data Source - Y:\Mapping\Projects\65219783_TX_Lower_CO_San_Bernard\Production\LiDAR\Surdex_deliveries\TX_Block 4_20180816\point_cloud\Swath

Result Path - D:\00_Texas\QC\C_3\ColorByIntensity_Boresighted.jpg



C-3 Report on Intensity Values (Tiled Data)

The purpose of this section is to report on the presence and quantities of lidar intensity in the LAS tiled data.

Classified Files - Y:\Mapping\Projects\65219783_TX_Lower_CO_San_Bernard\Production\LiDAR\Surdex_deliveries\TX_Block4_20180816\point_cloud\tilecls

File	Minimum	Maximum	Mean	Median	Mode
14RLS480980.las	16	56,656	9,964	11,040	12,128
14RLS480995.las	16	65,520	11,075	11,872	12,736
14RLS495950.las	32	61,296	10,200	11,088	13,360
14RLS495965.las	32	65,520	9,690	10,480	12,640
14RLS495980.las	16	65,520	9,799	10,672	12,976
14RLS495995.las	16	65,520	10,132	11,152	12,576
14RLS510920.las	64	35,152	10,170	11,296	13,344
14RLS510935.las	32	65,520	7,756	7,248	2,496
14RLS510950.las	16	65,520	9,316	10,224	13,408
14RLS510965.las	16	65,520	9,245	9,760	2,640
14RLS510980.las	16	65,520	9,787	10,464	12,960
14RLS510995.las	32	65,520	9,667	10,528	12,560
14RLS525890.las	32	38,400	11,299	11,904	12,896
14RLS525905.las	32	65,520	12,055	12,960	14,944
14RLS525920.las	32	65,520	9,019	9,632	1,728
14RLS525935.las	16	65,520	8,948	9,216	2,576
14RLS525950.las	16	65,520	8,021	7,680	2,272
14RLS525965.las	32	65,520	8,095	7,792	2,272
14RLS525980.las	16	65,520	9,021	9,488	1,968
14RLS525995.las	16	65,520	10,529	11,568	13,552
14RLS540875.las	32	65,520	9,522	9,952	13,456
14RLS540890.las	16	65,520	10,802	11,808	13,040
14RLS540905.las	16	65,520	11,337	12,240	15,280
14RLS540920.las	16	65,520	8,005	7,504	1,776
14RLS540935.las	16	65,520	9,511	9,952	2,032
14RLS540950.las	16	65,520	9,020	9,520	2,576
14RLS540965.las	16	65,520	7,833	7,568	2,016
14RLS540980.las	16	65,520	8,509	8,768	1,712
14RLS540995.las	16	65,520	10,390	11,328	13,968

C-3 Report on Intensity Values (Tiled Data) - continued

File	Minimum	Maximum	Mean	Median	Mode
14RLS555845.las	64	65,520	11,421	13,248	15,488
14RLS555860.las	64	65,520	8,688	7,296	2,080
14RLS555875.las	16	65,520	12,367	13,248	14,384
14RLS555890.las	16	65,520	10,115	10,944	12,832
14RLS555905.las	16	65,520	10,256	10,784	14,336
14RLS555920.las	16	65,520	9,668	10,080	14,304
14RLS555935.las	16	65,520	9,881	10,512	13,920
14RLS555950.las	16	65,520	9,799	10,560	13,264
14RLS555965.las	16	65,520	9,418	10,208	12,704
14RLS555980.las	16	65,520	9,729	10,304	13,248
14RLS555995.las	16	65,520	9,097	9,648	12,832
14RLS570800.las	32	57,456	12,728	13,408	13,840
14RLS570815.las	32	65,520	11,363	12,736	14,864
14RLS570830.las	64	65,520	11,671	13,312	15,200
14RLS570845.las	16	65,520	10,757	11,824	13,856
14RLS570860.las	16	65,520	9,782	10,464	2,944
14RLS570875.las	16	65,520	12,870	13,728	13,776
14RLS570890.las	16	65,520	10,435	10,896	12,656
14RLS570905.las	16	65,520	10,364	11,024	14,624
14RLS570920.las	16	65,520	9,721	10,192	14,048
14RLS570935.las	16	65,520	9,848	10,464	13,296
14RLS570950.las	32	65,520	10,286	10,944	12,864
14RLS570965.las	16	65,520	10,043	10,912	13,232
14RLS570980.las	32	65,520	9,030	9,392	2,608
14RLS570995.las	16	65,520	8,377	8,416	2,288
14RLS585710.las	16	58,592	10,572	12,192	12,288
14RLS585725.las	16	65,520	10,033	10,704	2,656
14RLS585740.las	16	65,520	9,842	9,568	2,032
14RLS585755.las	16	65,520	11,085	11,936	16
14RLS585770.las	16	65,520	11,642	13,120	15,744
14RLS585785.las	16	65,520	13,518	15,008	16,656
14RLS585800.las	16	65,520	11,760	12,896	14,512
14RLS585815.las	16	65,520	12,694	14,144	15,936

C-3 Report on Intensity Values (Tiled Data) - continued

File	Minimum	Maximum	Mean	Median	Mode
14RLS585830.las	16	65,520	11,509	13,056	15,088
14RLS585845.las	16	65,520	10,048	10,912	13,792
14RLS585860.las	16	65,520	7,937	6,704	2,624
14RLS585875.las	16	65,520	8,719	8,128	1,824
14RLS585890.las	16	65,520	13,613	14,384	15,056
14RLS585905.las	16	65,520	9,522	9,952	14,160
14RLS585920.las	16	65,520	9,985	10,640	14,432
14RLS585935.las	16	65,520	9,782	9,968	14,704
14RLS585950.las	16	65,520	8,929	9,280	12,816
14RLS585965.las	16	65,520	8,345	8,480	2,576
14RLS585980.las	16	65,520	8,470	8,464	2,928
14RLS585995.las	16	65,520	8,703	8,704	2,544
14RLS600710.las	32	65,520	11,388	12,688	15,360
14RLS600725.las	16	65,520	10,483	11,840	16
14RLS600740.las	16	65,520	10,488	11,408	14,288
14RLS600755.las	16	65,520	9,960	10,624	14,368
14RLS600770.las	16	65,520	10,579	11,664	14,208
14RLS600785.las	16	65,520	11,011	12,048	14,896
14RLS600800.las	32	65,520	10,135	11,104	13,904
14RLS600815.las	16	65,520	11,287	12,368	14,432
14RLS600830.las	16	65,520	11,726	13,168	15,024
14RLS600845.las	16	65,520	9,328	9,296	3,248
14RLS600860.las	16	65,520	9,365	9,680	3,248
14RLS600875.las	16	53,344	9,066	9,520	3,248
14RLS600890.las	32	65,520	7,760	6,848	2,640
14RLS600905.las	16	65,520	7,743	6,496	2,688
14RLS600920.las	16	65,520	7,645	6,352	1,760
14RLS600935.las	16	65,520	7,745	6,848	2,928
14RLS600950.las	16	65,520	7,577	7,056	2,928
14RLS600965.las	16	65,520	7,855	7,408	2,000
14RLS600980.las	16	65,520	8,303	8,512	2,864
14RLS600995.las	16	52,208	7,704	7,600	2,864
14RLS615695.las	64	65,520	7,481	5,984	3,024

C-3 Report on Intensity Values (Tiled Data) - continued

File	Minimum	Maximum	Mean	Median	Mode
14RLS615710.las	32	65,520	8,126	7,168	2,336
14RLS615725.las	16	65,520	10,060	11,104	14,144
14RLS615740.las	16	65,520	9,080	9,376	3,280
14RLS615755.las	16	65,520	7,970	7,920	16
14RLS615770.las	16	65,520	10,362	11,376	13,824
14RLS615785.las	16	65,520	10,501	11,744	14,704
14RLS615800.las	16	65,520	9,460	9,984	13,952
14RLS615815.las	16	65,520	10,442	11,408	14,048
14RLS615830.las	16	65,520	10,351	11,232	14,080
14RLS615845.las	32	65,520	10,880	12,096	14,944
14RLS615860.las	16	65,520	9,491	9,744	14,336
14RLS615875.las	32	65,520	9,375	9,360	65,520
14RLS615890.las	32	65,520	8,253	7,056	65,520
14RLS615905.las	16	65,520	8,482	8,384	3,248
14RLS615920.las	16	65,520	8,748	8,928	12,656
14RLS615935.las	16	65,520	8,378	7,968	2,592
14RLS615950.las	16	65,520	8,390	8,032	16
14RLS615965.las	16	65,520	9,209	9,840	13,248
14RLS615980.las	16	65,520	8,184	8,064	2,208
14RLS615995.las	16	65,520	8,500	8,784	12,768
14RLS630680.las	32	65,520	10,514	12,240	14,496
14RLS630695.las	32	65,520	11,087	12,928	14,272
14RLS630710.las	16	65,520	11,429	12,896	14,592
14RLS630725.las	16	65,520	9,151	8,832	2,672
14RLS630740.las	16	65,520	9,872	10,736	13,296
14RLS630755.las	16	65,520	9,885	10,480	13,952
14RLS630770.las	16	65,520	9,347	8,800	65,520
14RLS630785.las	16	65,520	10,182	11,056	14,304
14RLS630800.las	16	65,520	9,713	10,192	13,968
14RLS630815.las	16	65,520	10,368	11,152	14,496
14RLS630830.las	16	65,520	10,509	11,440	13,776
14RLS630845.las	16	65,520	10,049	10,608	13,984
14RLS630860.las	16	65,520	9,241	9,200	3,504

C-3 Report on Intensity Values (Tiled Data) - continued

File	Minimum	Maximum	Mean	Median	Mode
14RLS630875.las	16	65,520	9,404	9,120	16
14RLS630890.las	16	65,520	7,956	6,848	16
14RLS630905.las	16	65,520	8,530	8,576	12,544
14RLS630920.las	16	65,520	8,847	9,328	12,864
14RLS630935.las	16	65,520	9,014	9,424	12,912
14RLS630950.las	16	65,520	9,076	9,664	12,816
14RLS630965.las	16	65,520	9,055	9,296	13,008
14RLS630980.las	16	65,520	7,947	7,952	2,640
14RLS630995.las	16	65,520	8,739	8,832	2,832
14RLS645665.las	16	65,520	10,989	11,968	14,544
14RLS645680.las	16	65,520	11,009	11,840	12,752
14RLS645695.las	16	65,520	10,901	11,696	13,056
14RLS645710.las	16	65,520	10,608	11,376	14,208
14RLS645725.las	16	65,520	9,730	10,368	13,504
14RLS645740.las	16	65,520	9,787	10,640	13,744
14RLS645755.las	16	65,520	9,587	10,016	13,840
14RLS645770.las	16	65,520	8,492	8,448	16
14RLS645785.las	32	65,520	9,380	9,872	13,584
14RLS645800.las	16	65,520	9,263	9,504	13,344
14RLS645815.las	16	65,520	10,236	10,944	14,304
14RLS645830.las	16	65,520	10,384	11,232	14,352
14RLS645845.las	16	65,520	8,571	7,952	4,000
14RLS645860.las	16	65,520	9,106	8,880	3,760
14RLS645875.las	16	65,520	8,098	7,680	3,520
14RLS645890.las	16	65,520	8,524	8,384	3,520
14RLS645905.las	16	65,520	8,691	8,960	12,832
14RLS645920.las	16	65,520	8,837	8,944	3,184
14RLS645935.las	16	65,520	8,684	8,800	3,152
14RLS645950.las	16	65,520	8,945	9,360	13,088
14RLS645965.las	16	65,520	8,889	9,264	2,832
14RLS645980.las	16	65,520	8,006	7,984	2,576
14RLS645995.las	16	65,520	8,201	8,096	16
14RLS660650.las	16	65,520	8,811	9,200	2,608

C-3 Report on Intensity Values (Tiled Data) - continued

File	Minimum	Maximum	Mean	Median	Mode
14RLS660665.las	16	65,520	9,773	10,240	3,568
14RLS660680.las	16	65,520	9,879	10,208	11,408
14RLS660695.las	16	65,520	9,409	9,920	11,536
14RLS660710.las	16	65,520	9,438	10,160	11,376
14RLS660725.las	16	65,520	8,808	9,488	11,872
14RLS660740.las	16	65,520	9,045	9,840	11,808
14RLS660755.las	16	65,520	7,916	7,616	3,200
14RLS660770.las	16	65,520	7,923	7,760	3,168
14RLS660785.las	16	65,520	8,254	8,480	11,904
14RLS660800.las	32	65,520	8,006	7,920	2,528
14RLS660815.las	16	65,520	7,441	7,248	3,472
14RLS660830.las	16	65,520	8,063	7,936	2,624
14RLS660845.las	16	65,520	8,989	9,392	12,640
14RLS660860.las	16	65,520	8,449	8,832	12,112
14RLS660875.las	16	65,520	7,811	7,936	2,576
14RLS660890.las	16	65,520	8,309	8,800	11,824
14RLS660905.las	16	65,520	7,957	8,192	2,560
14RLS660920.las	16	65,520	7,997	8,064	1,920
14RLS660935.las	16	65,520	8,547	8,976	11,984
14RLS660950.las	16	65,520	8,110	8,128	2,480
14RLS660965.las	16	65,520	7,594	7,584	1,936
14RLS660980.las	16	65,520	8,749	9,392	11,632
14RLS660995.las	16	65,520	7,675	7,728	1,920
14RLS675635.las	16	65,520	7,019	6,000	2,240
14RLS675650.las	16	65,520	8,152	8,384	2,688
14RLS675665.las	16	65,520	9,486	10,096	11,600
14RLS675680.las	16	65,520	8,428	8,672	2,272
14RLS675695.las	16	65,520	8,511	9,232	11,344
14RLS675710.las	16	65,520	9,106	10,128	11,920
14RLS675725.las	16	65,520	9,484	10,656	12,272
14RLS675740.las	16	65,520	8,053	8,080	2,224
14RLS675755.las	16	65,520	7,827	7,664	3,488
14RLS675770.las	16	65,520	7,789	7,760	11,264

C-3 Report on Intensity Values (Tiled Data) - continued

File	Minimum	Maximum	Mean	Median	Mode
14RLS675785.las	16	65,520	7,421	7,328	3,296
14RLS675800.las	16	65,520	7,297	7,040	2,864
14RLS675815.las	16	65,520	6,817	6,624	3,328
14RLS675830.las	16	65,520	7,843	8,064	11,456
14RLS675845.las	16	65,520	8,734	9,600	11,440
14RLS675860.las	16	65,520	8,276	9,072	11,200
14RLS675875.las	16	65,520	7,453	7,664	2,096
14RLS675890.las	16	65,520	8,073	8,816	11,152
14RLS675905.las	16	65,520	7,169	7,248	2,272
14RLS675920.las	16	65,520	7,046	6,832	2,256
14RLS675935.las	16	65,520	6,891	6,560	2,496
14RLS675950.las	672	65,520	6,840	6,720	2,224
14RLS675965.las	704	65,520	7,615	8,160	1,840
14RLS675980.las	16	65,520	8,582	9,504	10,976
14RLS675995.las	16	65,520	7,997	8,736	10,688
14RLS690605.las	16	65,520	5,758	4,672	1,776
14RLS690620.las	16	65,520	7,215	5,936	2,288
14RLS690635.las	16	65,520	7,403	6,624	2,928
14RLS690650.las	16	65,520	7,952	7,872	2,688
14RLS690665.las	16	65,520	9,134	9,776	2,944
14RLS690680.las	16	65,520	8,828	9,632	3,280
14RLS690695.las	16	65,520	8,186	8,496	11,296
14RLS690710.las	16	65,520	8,177	8,544	11,024
14RLS690725.las	16	65,520	8,977	9,792	11,280
14RLS690740.las	16	65,520	7,962	8,272	11,008
14RLS690755.las	16	65,520	8,245	8,704	11,728
14RLS690770.las	16	65,520	7,521	7,392	2,528
14RLS690785.las	16	65,520	7,491	7,472	2,592
14RLS690800.las	16	65,520	7,333	7,040	2,288
14RLS690815.las	16	65,520	7,052	6,864	3,232
14RLS690830.las	16	65,520	8,240	8,560	11,664
14RLS690845.las	16	65,520	7,886	8,224	11,712
14RLS690860.las	16	65,520	7,210	6,976	2,240

C-3 Report on Intensity Values (Tiled Data) - continued

File	Minimum	Maximum	Mean	Median	Mode
14RLS690875.las	16	65,520	7,698	8,144	2,288
14RLS690890.las	16	65,520	7,521	7,808	2,304
14RLS690905.las	736	65,520	7,404	7,376	1,968
14RLS690920.las	16	65,520	7,208	6,928	2,512
14RLS690935.las	16	65,520	7,130	6,976	2,464
14RLS690950.las	16	65,520	7,259	7,520	1,952
14RLS690965.las	16	65,520	7,685	8,080	2,272
14RLS690980.las	16	65,520	7,837	8,400	11,120
14RLS690995.las	16	65,520	7,667	7,952	2,240
14RLS705575.las	16	65,520	9,522	9,728	2,976
14RLS705590.las	16	65,520	7,659	5,936	3,664
14RLS705605.las	16	65,520	7,971	6,272	3,360
14RLS705620.las	16	65,520	8,426	7,936	3,376
14RLS705635.las	16	65,520	7,785	6,976	3,312
14RLS705650.las	16	65,520	8,535	8,816	2,640
14RLS705665.las	16	65,520	10,397	11,264	12,304
14RLS705680.las	16	65,520	9,047	9,856	11,712
14RLS705695.las	16	65,520	7,756	8,048	11,216
14RLS705710.las	16	65,520	7,746	8,000	10,896
14RLS705725.las	16	65,520	7,202	6,992	3,104
14RLS705740.las	16	65,520	7,096	6,848	3,136
14RLS705755.las	16	65,520	8,194	8,752	10,976
14RLS705770.las	16	65,520	7,878	8,320	10,896
14RLS705785.las	16	65,520	7,281	7,168	2,592
14RLS705800.las	16	65,520	6,864	6,672	2,560
14RLS705815.las	16	65,520	7,566	7,392	1,952
14RLS705830.las	16	65,520	7,933	8,224	11,408
14RLS705845.las	16	65,520	7,104	6,800	2,320
14RLS705860.las	16	65,520	7,799	8,320	11,376
14RLS705875.las	16	65,520	7,783	8,176	2,272
14RLS705890.las	16	65,520	7,252	7,200	2,624
14RLS705905.las	16	65,520	7,546	7,504	2,224
14RLS705920.las	16	65,520	6,913	6,224	2,224

C-3 Report on Intensity Values (Tiled Data) - continued

File	Minimum	Maximum	Mean	Median	Mode
14RLS705935.las	16	65,520	7,316	7,280	2,176
14RLS705950.las	16	65,520	7,861	8,288	11,280
14RLS705965.las	16	65,520	7,540	7,744	2,272
14RLS705980.las	16	65,520	7,345	7,280	2,288
14RLS705995.las	16	65,520	6,675	6,064	2,032
14RLS720560.las	16	65,520	10,270	11,168	1,760
14RLS720575.las	16	65,520	10,128	10,768	15,648
14RLS720590.las	16	65,520	9,585	10,128	14,688
14RLS720605.las	16	65,520	7,585	6,368	3,040
14RLS720620.las	16	65,520	7,325	6,368	3,264
14RLS720635.las	16	65,520	8,874	9,360	11,728
14RLS720650.las	16	65,520	9,223	9,776	11,776
14RLS720665.las	16	65,520	9,432	10,080	11,776
14RLS720680.las	16	65,520	8,963	9,488	11,664
14RLS720695.las	16	65,520	8,669	9,200	11,392
14RLS720710.las	16	65,520	7,482	7,456	3,152
14RLS720725.las	16	65,520	8,532	9,104	12,256
14RLS720740.las	16	65,520	8,414	8,928	12,048
14RLS720755.las	16	65,520	7,504	7,568	2,560
14RLS720770.las	16	65,520	8,331	8,880	12,096
14RLS720785.las	16	65,520	7,456	7,328	2,880
14RLS720800.las	16	65,520	7,874	8,000	11,440
14RLS720815.las	16	65,520	7,137	6,912	2,896
14RLS720830.las	16	65,520	6,837	6,592	2,256
14RLS720845.las	16	65,520	6,741	6,352	2,336
14RLS720860.las	16	65,520	7,243	7,232	2,656
14RLS720875.las	16	65,520	7,256	7,184	2,688
14RLS720890.las	16	65,520	7,483	7,440	2,640
14RLS720905.las	640	65,520	7,036	6,560	2,256
14RLS720920.las	16	65,520	6,833	6,160	2,512
14RLS720935.las	16	65,520	7,171	6,928	2,496
14RLS720950.las	16	65,520	7,653	7,728	2,560
14RLS720965.las	16	65,520	7,245	7,008	2,256

C-3 Report on Intensity Values (Tiled Data) - continued

File	Minimum	Maximum	Mean	Median	Mode
14RLS720980.las	16	65,520	7,088	6,768	2,000
14RLS720995.las	720	65,520	6,502	5,936	1,936
14RLS735500.las	64	49,600	11,130	12,288	14,832
14RLS735515.las	32	65,520	10,069	11,328	13,808
14RLS735530.las	16	65,520	9,531	10,496	2,976
14RLS735545.las	16	45,616	10,637	11,856	14,448
14RLS735560.las	16	65,520	8,685	8,304	3,008
14RLS735575.las	16	65,520	10,364	11,472	14,672
14RLS735590.las	16	65,520	11,187	12,576	15,344
14RLS735605.las	16	65,520	8,907	9,136	2,912
14RLS735620.las	16	65,520	8,226	8,144	2,912
14RLS735635.las	16	65,520	8,487	8,544	3,600
14RLS735650.las	16	65,520	9,367	9,856	11,184
14RLS735665.las	16	65,520	9,501	10,080	11,344
14RLS735680.las	16	65,520	8,815	9,216	11,696
14RLS735695.las	16	65,520	8,865	9,456	12,064
14RLS735710.las	16	65,520	8,356	8,800	12,112
14RLS735725.las	16	65,520	7,532	7,456	2,576
14RLS735740.las	16	65,520	8,172	8,592	2,896
14RLS735755.las	16	65,520	8,241	8,624	11,840
14RLS735770.las	16	65,520	8,053	8,400	2,608
14RLS735785.las	16	65,520	7,281	7,200	2,624
14RLS735800.las	16	65,520	7,868	8,096	2,592
14RLS735815.las	640	65,520	7,319	7,184	2,592
14RLS735830.las	16	65,520	6,905	6,528	2,592
14RLS735845.las	16	65,520	6,505	5,760	2,096
14RLS735860.las	16	65,520	6,760	6,112	2,272
14RLS735875.las	16	65,520	7,077	6,720	2,640
14RLS735890.las	16	65,520	6,823	6,368	2,224
14RLS735905.las	688	65,520	7,287	7,104	2,496
14RLS735920.las	16	65,520	6,723	6,080	2,560
14RLS735935.las	16	65,520	6,966	6,736	2,464
14RLS735950.las	16	65,520	7,123	6,960	2,464

C-3 Report on Intensity Values (Tiled Data) - continued

File	Minimum	Maximum	Mean	Median	Mode
14RLS735965.las	16	65,520	6,935	6,608	2,560
14RLS735980.las	16	65,520	6,684	6,176	2,288
14RLS735995.las	16	65,520	6,675	6,048	1,952
14RLS750455.las	64	21,040	8,672	9,056	3,568
14RLS750470.las	16	65,520	9,790	11,008	12,960
14RLS750485.las	16	51,936	9,572	10,768	13,280
14RLS750500.las	16	65,520	9,987	11,216	12,992
14RLS750515.las	16	65,520	10,032	11,392	13,952
14RLS750530.las	16	65,520	9,352	10,352	13,424
14RLS750545.las	16	65,520	9,882	10,880	14,224
14RLS750560.las	16	65,520	9,294	9,776	3,616
14RLS750575.las	16	65,520	9,394	10,032	3,616
14RLS750590.las	16	65,520	10,950	12,496	15,280
14RLS750605.las	16	65,520	10,413	11,232	14,688
14RLS750620.las	16	65,520	9,436	9,888	13,776
14RLS750635.las	16	65,520	8,966	9,072	4,000
14RLS750650.las	16	65,520	8,732	8,672	4,512
14RLS750665.las	16	65,520	10,151	11,072	12,928
14RLS750680.las	16	65,520	9,751	10,704	13,120
14RLS750695.las	16	65,520	8,839	9,296	12,432
14RLS750710.las	16	65,520	8,265	8,496	2,944
14RLS750725.las	16	65,520	7,872	7,920	2,576
14RLS750740.las	16	65,520	7,939	7,904	2,624
14RLS750755.las	16	65,520	8,909	9,456	12,176
14RLS750770.las	16	65,520	8,440	8,992	12,144
14RLS750785.las	16	65,520	8,044	8,128	2,880
14RLS750800.las	16	65,520	8,300	8,608	2,256
14RLS750815.las	16	65,520	7,891	8,032	11,440
14RLS750830.las	16	65,520	6,993	6,160	2,320
14RLS750845.las	16	65,520	6,601	5,760	2,080
14RLS750860.las	16	65,520	6,796	6,240	2,128
14RLS750875.las	16	65,520	7,286	7,152	3,296
14RLS750890.las	16	65,520	7,956	8,096	2,656

C-3 Report on Intensity Values (Tiled Data) - continued

File	Minimum	Maximum	Mean	Median	Mode
14RLS750905.las	16	65,520	7,943	7,888	2,640
14RLS750920.las	16	65,520	7,314	6,992	2,624
14RLS750935.las	16	65,520	6,823	6,224	2,624
14RLS750950.las	16	65,520	6,698	6,160	2,544
14RLS750965.las	16	65,520	7,419	7,280	2,272
14RLS750980.las	656	65,520	7,175	6,768	2,240
14RLS750995.las	656	65,520	7,810	7,632	2,240
14RLS765440.las	32	65,520	9,040	9,600	2,944
14RLS765455.las	16	65,520	10,909	12,000	13,440
14RLS765470.las	16	63,872	11,076	12,160	13,584
14RLS765485.las	16	65,520	10,572	12,096	13,824
14RLS765500.las	16	65,520	10,296	11,808	13,808
14RLS765515.las	16	65,520	10,207	11,648	13,744
14RLS765530.las	16	65,520	10,321	11,632	13,776
14RLS765545.las	16	65,520	10,134	11,424	13,728
14RLS765560.las	16	65,520	9,850	10,912	13,952
14RLS765575.las	16	65,520	10,493	11,808	14,464
14RLS765590.las	16	65,520	10,957	12,336	15,344
14RLS765605.las	16	65,520	10,848	12,000	15,200
14RLS765620.las	16	65,520	9,486	10,128	13,472
14RLS765635.las	16	65,520	9,774	10,608	13,744
14RLS765650.las	16	65,520	9,316	9,776	13,888
14RLS765665.las	16	65,520	9,957	10,880	13,088
14RLS765680.las	16	65,520	10,978	12,128	13,472
14RLS765695.las	16	65,520	10,461	11,616	13,360
14RLS765710.las	16	65,520	9,255	9,792	12,848
14RLS765725.las	16	65,520	8,465	8,368	4,336
14RLS765740.las	16	65,520	7,275	6,528	2,960
14RLS765755.las	16	65,520	8,660	8,832	12,672
14RLS765770.las	16	65,520	7,954	7,824	2,672
14RLS765785.las	16	65,520	7,920	7,616	2,688
14RLS765800.las	16	65,520	8,363	8,128	3,264
14RLS765815.las	16	65,520	7,662	7,168	2,656

C-3 Report on Intensity Values (Tiled Data) - continued

File	Minimum	Maximum	Mean	Median	Mode
14RLS765830.las	16	65,520	7,639	6,992	2,656
14RLS765845.las	16	65,520	6,835	6,144	2,272
14RLS765860.las	16	65,520	6,916	6,496	2,608
14RLS765875.las	16	65,520	7,529	7,392	3,232
14RLS765890.las	16	65,520	7,140	6,512	2,960
14RLS765905.las	16	65,520	7,113	6,624	3,248
14RLS765920.las	16	65,520	7,187	6,560	3,504
14RLS765935.las	16	65,520	6,927	6,208	3,216
14RLS765950.las	16	65,520	6,797	5,952	2,560
14RLS765965.las	16	65,520	7,602	6,944	2,448
14RLS765980.las	16	65,520	6,831	5,792	2,272
14RLS765995.las	16	65,520	8,025	8,272	2,272
14RLS780350.las	16	22,032	9,290	9,872	13,808
14RLS780365.las	16	26,224	8,626	8,752	3,632
14RLS780380.las	16	65,520	8,651	8,896	3,584
14RLS780395.las	16	64,432	9,628	10,384	13,392
14RLS780410.las	32	65,520	9,833	10,496	12,704
14RLS780425.las	16	65,520	8,325	7,632	3,280
14RLS780440.las	16	65,520	9,405	10,128	12,512
14RLS780455.las	16	65,520	9,969	11,024	13,536
14RLS780470.las	16	65,520	10,150	11,344	13,552
14RLS780485.las	16	65,520	9,638	10,448	13,328
14RLS780500.las	16	65,520	10,010	11,344	13,520
14RLS780515.las	16	65,520	10,849	12,112	14,256
14RLS780530.las	16	65,520	11,027	12,368	14,192
14RLS780545.las	16	65,520	10,054	11,216	14,000
14RLS780560.las	16	65,520	9,721	10,592	13,744
14RLS780575.las	16	65,520	10,145	11,280	14,016
14RLS780590.las	16	65,520	10,899	12,528	15,296
14RLS780605.las	16	65,520	11,094	12,464	14,704
14RLS780620.las	16	65,520	11,021	12,208	14,352
14RLS780635.las	16	65,520	9,354	9,856	13,280
14RLS780650.las	16	65,520	9,925	10,688	14,096

C-3 Report on Intensity Values (Tiled Data) - continued

File	Minimum	Maximum	Mean	Median	Mode
14RLS780665.las	16	65,520	10,623	11,680	14,176
14RLS780680.las	16	65,520	10,958	12,208	14,352
14RLS780695.las	16	65,520	10,297	11,344	13,088
14RLS780710.las	16	65,520	9,141	9,632	13,168
14RLS780725.las	16	65,520	8,310	8,064	4,032
14RLS780740.las	16	65,520	7,475	6,640	3,344
14RLS780755.las	16	65,520	8,526	8,432	3,616
14RLS780770.las	16	65,520	7,397	6,736	3,040
14RLS780785.las	16	65,520	7,620	6,864	2,944
14RLS780800.las	16	65,520	7,678	7,040	3,680
14RLS780815.las	16	65,520	7,438	6,704	3,680
14RLS780830.las	16	65,520	6,838	5,712	2,288
14RLS780845.las	16	65,520	7,288	6,816	2,608
14RLS780860.las	16	65,520	7,033	6,288	2,256
14RLS780875.las	16	65,520	7,188	6,800	2,928
14RLS780890.las	16	65,520	7,237	6,528	3,232
14RLS780905.las	16	65,520	7,121	6,672	3,232
14RLS780920.las	16	65,520	7,329	6,704	3,280
14RLS780935.las	16	65,520	6,961	6,256	3,584
14RLS780950.las	16	65,520	6,771	5,872	3,232
14RLS780965.las	16	65,520	8,298	7,712	2,592
14RLS780980.las	16	65,520	6,988	5,760	2,288
14RLS780995.las	16	65,520	8,603	8,800	2,576
14RLS795305.las	64	65,520	10,717	12,336	14,272
14RLS795320.las	16	58,752	10,142	11,392	14,000
14RLS795335.las	64	65,520	9,313	9,728	14,032
14RLS795350.las	16	65,520	8,444	8,352	3,248
14RLS795365.las	16	65,520	8,659	8,768	3,248
14RLS795380.las	16	65,520	9,048	9,328	13,360
14RLS795395.las	16	65,520	9,022	9,568	13,008
14RLS795410.las	16	65,520	9,394	10,144	13,280
14RLS795425.las	16	65,520	8,224	7,632	3,872
14RLS795440.las	16	65,520	8,429	8,256	3,616

C-3 Report on Intensity Values (Tiled Data) - continued

File	Minimum	Maximum	Mean	Median	Mode
14RLS795455.las	16	65,520	9,837	10,656	13,536
14RLS795470.las	16	65,520	8,156	7,504	4,208
14RLS795485.las	16	65,520	8,804	8,432	3,664
14RLS795500.las	16	65,520	9,582	9,984	3,648
14RLS795515.las	16	65,520	11,020	12,160	13,408
14RLS795530.las	16	65,520	8,852	9,056	12,720
14RLS795545.las	16	65,520	9,745	10,768	13,392
14RLS795560.las	16	65,520	9,341	9,872	13,568
14RLS795575.las	16	65,520	9,227	9,712	13,536
14RLS795590.las	16	65,520	9,279	9,472	14,272
14RLS795605.las	16	65,520	9,943	10,656	14,752
14RLS795620.las	16	65,520	10,040	11,184	13,776
14RLS795635.las	16	65,520	8,622	8,304	3,296
14RLS795650.las	16	65,520	9,913	10,496	13,952
14RLS795665.las	16	65,520	10,282	11,168	13,712
14RLS795680.las	16	65,520	8,773	8,640	3,584
14RLS795695.las	16	65,520	9,816	10,624	13,472
14RLS795710.las	16	65,520	9,239	9,536	13,232
14RLS795725.las	16	65,520	7,708	6,960	3,648
14RLS795740.las	16	65,520	7,086	6,064	2,688
14RLS795755.las	16	65,520	7,940	7,456	3,232
14RLS795770.las	16	65,520	7,466	6,848	2,976
14RLS795785.las	16	65,520	7,070	6,256	2,336
14RLS795800.las	16	65,520	7,654	7,056	2,640
14RLS795815.las	16	65,520	7,731	7,120	2,336
14RLS795830.las	16	65,520	7,034	6,256	2,688
14RLS795845.las	16	65,520	6,614	5,776	2,672
14RLS795860.las	16	65,520	6,973	6,304	3,056
14RLS795875.las	16	65,520	7,502	7,136	3,360
14RLS795890.las	16	65,520	7,080	6,240	2,592
14RLS795905.las	16	65,520	6,951	6,080	2,896
14RLS795920.las	16	65,520	7,443	6,672	2,608
14RLS795935.las	16	65,520	7,414	6,592	2,560

C-3 Report on Intensity Values (Tiled Data) - continued

File	Minimum	Maximum	Mean	Median	Mode
14RLS795950.las	16	65,520	7,687	7,216	2,912
14RLS795965.las	16	65,520	8,004	7,856	2,544
14RLS795980.las	16	65,520	8,358	8,320	2,240
14RLS795995.las	16	65,520	8,106	7,984	2,896
14RLS810275.las	64	23,360	11,943	13,040	14,576
14RLS810290.las	32	65,520	11,410	13,152	15,872
14RLS810305.las	16	65,520	10,894	12,032	15,136
14RLS810320.las	16	65,520	9,380	9,824	14,208
14RLS810335.las	16	65,520	9,254	9,520	14,224
14RLS810350.las	16	65,520	8,500	8,288	3,520
14RLS810365.las	16	65,520	8,847	8,736	2,944
14RLS810380.las	16	65,520	9,058	9,280	14,192
14RLS810395.las	16	65,520	8,759	8,944	13,472
14RLS810410.las	16	65,520	9,424	10,256	13,232
14RLS810425.las	16	65,520	9,183	9,504	14,288
14RLS810440.las	16	65,520	9,274	9,648	13,648
14RLS810455.las	16	65,520	8,914	8,848	3,616
14RLS810470.las	16	65,520	8,834	8,608	13,728
14RLS810485.las	16	65,520	9,592	10,272	14,208
14RLS810500.las	16	65,520	10,102	10,976	14,128
14RLS810515.las	16	65,520	10,283	11,472	14,352
14RLS810530.las	16	65,520	10,366	11,712	14,352
14RLS810545.las	16	65,520	8,947	8,992	13,456
14RLS810560.las	16	65,520	9,093	9,376	13,648
14RLS810575.las	16	65,520	9,212	9,616	13,456
14RLS810590.las	16	65,520	8,694	8,416	4,464
14RLS810605.las	16	65,520	8,923	8,976	3,600
14RLS810620.las	16	65,520	9,778	10,432	14,224
14RLS810635.las	16	65,520	8,774	8,496	3,584
14RLS810650.las	16	65,520	8,475	8,160	4,048
14RLS810665.las	16	65,520	9,810	10,352	14,144
14RLS810680.las	16	65,520	7,936	7,024	2,640
14RLS810695.las	16	65,520	9,045	9,264	13,744

C-3 Report on Intensity Values (Tiled Data) - continued

File	Minimum	Maximum	Mean	Median	Mode
14RLS810710.las	16	65,520	8,863	8,944	13,472
14RLS810725.las	16	65,520	7,665	6,928	2,256
14RLS810740.las	16	65,520	6,704	5,648	2,256
14RLS810755.las	16	65,520	7,452	7,168	2,224
14RLS810770.las	16	65,520	7,269	6,768	2,848
14RLS810785.las	16	65,520	7,291	6,784	2,928
14RLS810800.las	16	65,520	7,470	7,088	2,656
14RLS810815.las	16	65,520	7,659	7,136	2,624
14RLS810830.las	16	65,520	7,649	7,456	1,952
14RLS810845.las	16	65,520	7,131	6,320	2,640
14RLS810860.las	16	65,520	7,151	6,512	2,640
14RLS810875.las	16	65,520	7,045	6,208	2,656
14RLS810890.las	16	65,520	6,888	5,808	2,320
14RLS810905.las	16	65,520	7,034	6,352	2,720
14RLS810920.las	16	65,520	7,741	7,184	2,960
14RLS810935.las	16	65,520	7,346	6,592	2,256
14RLS810950.las	16	65,520	7,169	6,752	2,608
14RLS810965.las	16	65,520	7,339	6,608	2,320
14RLS810980.las	16	65,520	7,475	6,464	2,288
14RLS810995.las	16	65,520	7,859	7,536	2,256
14RLS825260.las	64	24,656	8,333	8,064	3,632
14RLS825275.las	16	26,096	11,644	13,136	14,992
14RLS825290.las	16	65,520	10,319	11,440	14,464
14RLS825305.las	16	65,520	10,163	10,944	14,640
14RLS825320.las	16	65,520	9,014	9,232	13,408
14RLS825335.las	16	65,520	8,822	8,992	3,584
14RLS825350.las	16	65,520	8,168	7,616	3,328
14RLS825365.las	16	65,520	8,464	8,208	3,328
14RLS825380.las	16	65,520	8,782	8,928	2,992
14RLS825395.las	16	65,520	7,940	7,200	2,304
14RLS825410.las	16	65,520	7,805	6,976	3,008
14RLS825425.las	16	65,520	8,670	8,720	1,760
14RLS825440.las	16	65,520	9,221	9,600	13,840

C-3 Report on Intensity Values (Tiled Data) - continued

File	Minimum	Maximum	Mean	Median	Mode
14RLS825455.las	32	65,520	9,744	10,528	14,320
14RLS825470.las	16	65,520	9,348	9,904	13,520
14RLS825485.las	16	65,520	9,458	9,744	14,448
14RLS825500.las	16	65,520	9,675	10,496	13,728
14RLS825515.las	16	65,520	9,423	10,000	13,888
14RLS825530.las	16	65,520	9,738	10,656	13,680
14RLS825545.las	16	65,520	8,533	7,888	4,064
14RLS825560.las	16	65,520	8,535	8,608	3,872
14RLS825575.las	16	65,520	9,241	9,856	13,552
14RLS825590.las	16	65,520	8,007	7,248	3,968
14RLS825605.las	16	65,520	8,457	8,128	3,616
14RLS825620.las	16	65,520	9,239	9,648	14,368
14RLS825635.las	16	65,520	7,827	6,512	2,224
14RLS825650.las	16	65,520	8,463	8,208	3,232
14RLS825665.las	16	65,520	8,836	8,640	2,928
14RLS825680.las	16	65,520	7,865	6,704	2,608
14RLS825695.las	16	65,520	8,711	8,512	3,520
14RLS825710.las	16	65,520	8,921	9,072	2,944
14RLS825725.las	16	65,520	7,704	6,736	2,624
14RLS825740.las	16	65,520	7,307	6,352	2,240
14RLS825755.las	16	65,520	6,989	6,080	2,912
14RLS825770.las	16	65,520	7,549	7,216	3,216
14RLS825785.las	16	65,520	8,135	8,512	11,808
14RLS825800.las	16	65,520	7,813	7,584	2,544
14RLS825815.las	16	65,520	7,280	6,736	2,864
14RLS825830.las	16	65,520	6,774	5,760	2,672
14RLS825845.las	16	65,520	7,517	6,928	2,320
14RLS825860.las	16	65,520	7,676	7,264	1,936
14RLS825875.las	16	65,520	7,872	7,552	2,704
14RLS825890.las	16	65,520	7,662	7,136	2,304
14RLS825905.las	16	65,520	7,668	7,360	2,880
14RLS825920.las	16	65,520	7,481	6,624	2,896
14RLS825935.las	16	65,520	6,605	5,216	2,256

C-3 Report on Intensity Values (Tiled Data) - continued

File	Minimum	Maximum	Mean	Median	Mode
14RLS825950.las	16	65,520	6,827	5,696	2,288
14RLS825965.las	16	65,520	6,869	6,112	2,608
14RLS825980.las	16	65,520	7,682	7,344	2,560
14RLS825995.las	16	65,520	8,261	8,096	2,928
14RLS840245.las	16	65,520	8,456	8,880	11,280
14RLS840260.las	16	65,520	9,177	9,936	12,688
14RLS840275.las	16	65,520	9,867	10,624	13,520
14RLS840290.las	16	65,520	11,158	12,432	14,848
14RLS840305.las	16	65,520	8,837	8,752	2,880
14RLS840320.las	16	65,520	8,452	8,064	2,864
14RLS840335.las	16	65,520	8,851	9,040	2,896
14RLS840350.las	16	65,520	8,519	8,000	3,264
14RLS840365.las	16	65,520	8,779	8,528	3,280
14RLS840380.las	16	65,520	7,683	6,672	2,960
14RLS840395.las	16	65,520	7,295	6,000	2,928
14RLS840410.las	16	65,520	9,025	9,488	2,896
14RLS840425.las	16	65,520	9,658	10,544	14,368
14RLS840440.las	16	65,520	9,894	10,928	14,528
14RLS840455.las	16	65,520	9,549	10,336	14,032
14RLS840470.las	16	65,520	9,642	10,352	14,368
14RLS840485.las	16	65,520	9,384	10,048	13,856
14RLS840500.las	16	65,520	9,880	10,800	14,144
14RLS840515.las	16	65,520	9,444	9,968	13,856
14RLS840530.las	16	65,520	8,083	7,424	3,360
14RLS840545.las	32	65,520	8,700	8,416	3,472
14RLS840560.las	16	65,520	8,018	7,424	3,456
14RLS840575.las	16	65,520	9,191	9,680	13,760
14RLS840590.las	16	65,520	7,698	7,024	3,472
14RLS840605.las	16	65,520	8,756	8,528	3,504
14RLS840620.las	16	65,520	7,665	6,752	3,216
14RLS840635.las	16	65,520	7,335	6,032	2,288
14RLS840650.las	16	65,520	7,700	6,624	2,288
14RLS840665.las	16	65,520	7,615	6,400	2,288

C-3 Report on Intensity Values (Tiled Data) - continued

File	Minimum	Maximum	Mean	Median	Mode
14RLS840680.las	16	65,520	7,207	5,936	3,232
14RLS840695.las	16	65,520	8,722	8,848	13,344
14RLS840710.las	16	65,520	8,203	7,696	2,848
14RLS840725.las	16	65,520	8,596	8,832	13,040
14RLS840740.las	16	65,520	6,818	5,520	2,624
14RLS840755.las	16	65,520	7,302	6,176	2,560
14RLS840770.las	16	65,520	7,356	6,816	3,216
14RLS840785.las	16	65,520	7,135	6,480	2,640
14RLS840800.las	16	65,520	6,799	6,240	2,720
14RLS840815.las	16	65,520	6,767	6,016	2,304
14RLS840830.las	16	65,520	6,533	5,328	2,384
14RLS840845.las	16	65,520	6,502	5,472	2,288
14RLS840860.las	16	65,520	7,387	6,976	2,256
14RLS840875.las	16	65,520	6,600	5,568	2,256
14RLS840890.las	16	65,520	6,776	5,824	2,800
14RLS840905.las	16	65,520	7,151	6,304	3,296
14RLS840920.las	16	65,520	6,807	5,856	2,240
14RLS840935.las	16	65,520	6,171	5,040	2,256
14RLS840950.las	16	65,520	6,364	5,488	2,592
14RLS840965.las	16	65,520	6,685	5,504	2,592
14RLS840980.las	16	65,520	7,443	7,024	2,944
14RLS840995.las	16	65,520	7,680	7,520	3,296
14RLS855245.las	16	65,520	11,361	12,480	13,376
14RLS855260.las	16	65,520	10,383	11,232	13,424
14RLS855275.las	16	65,520	10,783	12,096	14,192
14RLS855290.las	16	65,520	10,764	12,320	14,256
14RLS855305.las	16	65,520	8,558	7,968	2,256
14RLS855320.las	16	65,520	10,179	11,088	15,104
14RLS855335.las	16	65,520	9,426	9,552	2,944
14RLS855350.las	16	65,520	8,496	7,360	3,584
14RLS855365.las	16	65,520	9,702	10,128	13,776
14RLS855380.las	16	65,520	8,748	8,928	13,584
14RLS855395.las	16	65,520	8,780	9,088	13,312

C-3 Report on Intensity Values (Tiled Data) - continued

File	Minimum	Maximum	Mean	Median	Mode
14RLS855410.las	16	65,520	8,878	9,440	13,280
14RLS855425.las	16	65,520	9,400	10,384	13,344
14RLS855440.las	16	65,520	8,863	9,392	13,552
14RLS855455.las	16	65,520	8,842	9,568	13,072
14RLS855470.las	16	65,520	8,652	9,184	13,088
14RLS855485.las	16	65,520	9,104	9,888	13,280
14RLS855500.las	16	65,520	8,558	8,736	3,072
14RLS855515.las	16	65,520	7,921	7,648	3,072
14RLS855530.las	32	65,520	8,000	7,488	3,104
14RLS855545.las	16	65,520	7,930	7,200	3,152
14RLS855560.las	16	65,520	7,860	7,392	3,472
14RLS855575.las	16	65,520	8,387	8,208	3,456
14RLS855590.las	16	65,520	7,377	6,432	3,504
14RLS855605.las	16	65,520	8,375	7,888	3,504
14RLS855620.las	16	65,520	7,634	6,464	3,232
14RLS855635.las	16	65,520	7,405	6,112	2,608
14RLS855650.las	16	65,520	7,961	6,848	2,624
14RLS855665.las	16	65,520	8,426	7,536	2,608
14RLS855680.las	16	65,520	7,598	6,560	2,928
14RLS855695.las	16	65,520	7,506	6,112	2,624
14RLS855710.las	16	65,520	8,218	7,776	2,256
14RLS855725.las	16	65,520	8,690	8,752	3,008
14RLS855740.las	16	65,520	8,046	7,392	3,280
14RLS855755.las	16	65,520	7,277	6,176	2,000
14RLS855770.las	16	65,520	6,984	5,824	2,032
14RLS855785.las	16	65,520	6,783	6,000	2,352
14RLS855800.las	16	65,520	6,725	6,112	2,688
14RLS855815.las	16	65,520	6,533	5,664	2,736
14RLS855830.las	16	65,520	6,341	5,200	2,336
14RLS855845.las	16	65,520	6,034	4,800	2,640
14RLS855860.las	16	65,520	7,304	6,704	2,992
14RLS855875.las	16	65,520	7,119	6,400	2,928
14RLS855890.las	16	65,520	7,744	7,088	2,576

C-3 Report on Intensity Values (Tiled Data) - continued

File	Minimum	Maximum	Mean	Median	Mode
14RLS855905.las	16	65,520	6,579	5,664	2,912
14RLS855920.las	16	65,520	6,520	5,536	2,608
14RLS855935.las	16	65,520	6,496	5,520	2,624
14RLS855950.las	16	65,520	7,504	7,168	2,960
14RLS855965.las	16	65,520	7,871	7,696	2,896
14RLS855980.las	16	65,520	7,732	7,760	11,680
14RLS855995.las	16	65,520	8,142	8,608	11,248
14RLS870230.las	16	34,880	8,647	9,040	9,328
14RLS870245.las	16	50,016	9,720	10,208	12,784
14RLS870260.las	16	65,520	9,098	9,520	9,744
14RLS870275.las	16	65,520	9,150	9,472	9,856
14RLS870290.las	16	65,520	9,298	9,920	2,896
14RLS870305.las	32	65,520	9,170	9,088	2,608
14RLS870320.las	16	65,520	9,620	9,824	15,408
14RLS870335.las	16	65,520	10,526	12,448	15,312
14RLS870350.las	16	65,520	10,124	11,552	14,800
14RLS870365.las	16	65,520	8,553	8,496	3,152
14RLS870380.las	16	65,520	8,754	9,200	13,072
14RLS870395.las	16	63,936	9,040	9,904	12,816
14RLS870410.las	32	65,520	9,456	10,656	13,328
14RLS870425.las	16	63,808	8,852	9,088	14,032
14RLS870440.las	16	65,520	8,999	9,168	1,904
14RLS870455.las	16	65,520	9,522	10,496	14,080
14RLS870470.las	16	65,520	9,137	9,520	2,816
14RLS870485.las	16	65,520	9,070	9,600	13,168
14RLS870500.las	32	65,520	8,518	8,720	3,056
14RLS870515.las	16	65,520	8,667	9,040	12,832
14RLS870530.las	16	65,520	6,961	5,984	3,856
14RLS870545.las	16	65,520	7,937	7,696	3,152
14RLS870560.las	16	33,856	7,882	7,280	3,200
14RLS870575.las	16	65,520	7,608	6,848	3,472
14RLS870590.las	16	65,520	7,712	7,312	3,200
14RLS870605.las	16	65,520	7,904	7,536	3,232

C-3 Report on Intensity Values (Tiled Data) - continued

File	Minimum	Maximum	Mean	Median	Mode
14RLS870620.las	16	65,520	7,966	7,344	2,928
14RLS870635.las	16	65,520	7,918	6,576	2,944
14RLS870650.las	16	65,520	7,415	6,160	2,576
14RLS870665.las	16	65,520	8,168	8,000	2,944
14RLS870680.las	16	65,520	7,461	6,832	2,896
14RLS870695.las	16	65,520	7,357	6,096	2,272
14RLS870710.las	16	65,520	7,169	5,888	1,968
14RLS870725.las	16	65,520	8,497	8,160	2,272
14RLS870740.las	16	65,520	8,452	8,032	2,928
14RLS870755.las	16	65,520	8,228	7,936	2,304
14RLS870770.las	16	65,520	7,555	6,480	2,272
14RLS870785.las	16	65,520	6,666	5,504	2,304
14RLS870800.las	16	65,520	6,780	5,648	2,640
14RLS870815.las	16	65,520	6,329	5,280	2,640
14RLS870830.las	16	65,520	6,003	4,784	2,256
14RLS870845.las	16	65,520	6,149	4,960	2,608
14RLS870860.las	16	65,520	7,383	6,656	2,640
14RLS870875.las	16	65,520	8,507	8,224	3,296
14RLS870890.las	16	65,520	7,929	7,280	2,288
14RLS870905.las	16	65,520	7,047	6,016	2,608
14RLS870920.las	16	65,520	6,828	5,856	1,936
14RLS870935.las	16	65,520	7,115	6,784	2,992
14RLS870950.las	16	65,520	7,047	6,608	2,368
14RLS870965.las	16	65,520	7,846	7,872	11,280
14RLS870980.las	16	65,520	7,275	6,928	3,232
14RLS870995.las	16	65,520	7,226	6,864	2,320
14RLS885215.las	16	65,520	8,604	8,480	3,552
14RLS885230.las	64	57,248	8,081	7,904	3,280
14RLS885245.las	16	65,520	8,483	8,656	8,832
14RLS885260.las	16	65,520	8,916	9,184	3,264
14RLS885275.las	16	65,520	8,860	9,120	2,960
14RLS885290.las	64	65,520	8,590	8,384	2,944
14RLS885305.las	16	65,520	9,474	9,120	3,280

C-3 Report on Intensity Values (Tiled Data) - continued

File	Minimum	Maximum	Mean	Median	Mode
14RLS885320.las	16	65,520	9,775	10,096	3,584
14RLS885335.las	16	65,520	10,811	12,912	15,120
14RLS885350.las	32	65,520	10,320	12,048	15,040
14RLS885365.las	16	65,520	9,270	9,872	13,936
14RLS885380.las	16	65,520	8,809	8,768	2,592
14RLS885395.las	16	65,520	8,451	8,368	3,520
14RLS885410.las	16	57,024	9,256	9,584	13,792
14RLS885425.las	16	65,520	8,460	7,680	2,912
14RLS885440.las	16	65,520	10,060	11,136	14,096
14RLS885455.las	16	65,520	10,060	11,296	14,064
14RLS885470.las	32	65,520	9,642	10,768	13,888
14RLS885485.las	16	65,520	9,500	10,144	13,264
14RLS885500.las	16	65,520	8,969	9,088	3,120
14RLS885515.las	16	65,520	8,693	8,816	3,440
14RLS885530.las	32	64,048	7,949	7,536	3,120
14RLS885545.las	16	65,520	7,975	7,776	3,120
14RLS885560.las	16	65,520	7,249	5,936	2,864
14RLS885575.las	16	40,832	7,730	6,816	2,912
14RLS885590.las	16	65,520	7,860	7,344	3,488
14RLS885605.las	16	65,520	8,307	8,016	3,232
14RLS885620.las	16	65,520	7,980	7,168	1,920
14RLS885635.las	16	65,520	7,600	6,608	2,624
14RLS885650.las	16	65,520	6,884	5,536	2,624
14RLS885665.las	16	65,520	7,364	6,288	2,944
14RLS885680.las	16	65,520	7,891	7,440	2,960
14RLS885695.las	16	65,520	6,839	5,472	2,640
14RLS885710.las	16	65,520	7,047	6,224	2,272
14RLS885725.las	16	65,520	7,119	6,192	2,288
14RLS885740.las	16	65,520	7,177	6,432	2,384
14RLS885755.las	16	65,520	7,291	6,608	2,624
14RLS885770.las	16	65,520	7,274	6,592	2,544
14RLS885785.las	16	65,520	6,928	5,872	2,592
14RLS885800.las	16	65,520	6,923	5,856	2,608

C-3 Report on Intensity Values (Tiled Data) - continued

File	Minimum	Maximum	Mean	Median	Mode
14RLS885815.las	688	65,520	6,462	5,344	2,272
14RLS885830.las	16	65,520	7,494	6,960	3,216
14RLS885845.las	16	65,520	7,141	6,544	2,896
14RLS885860.las	16	65,520	7,160	6,352	1,952
14RLS885875.las	704	65,520	7,383	6,544	2,848
14RLS885890.las	704	65,520	7,042	6,144	2,304
14RLS885905.las	16	65,520	6,632	5,616	2,272
14RLS885920.las	16	65,520	7,549	7,568	2,576
14RLS885935.las	16	65,520	6,763	6,368	2,944
14RLS885950.las	16	65,520	6,509	5,920	2,320
14RLS885965.las	16	65,520	6,324	4,912	2,272
14RLS885980.las	16	65,520	6,882	5,856	2,656
14RLS885995.las	16	65,520	7,783	7,856	11,808
14RLS900215.las	16	65,520	7,911	7,136	2,928
14RLS900230.las	16	65,520	7,781	7,184	2,992
14RLS900245.las	16	65,520	8,110	7,696	3,264
14RLS900260.las	16	65,520	8,759	8,752	2,928
14RLS900275.las	16	65,520	8,757	8,160	3,312
14RLS900290.las	16	65,520	8,346	7,392	2,960
14RLS900305.las	16	65,520	8,007	6,992	3,328
14RLS900320.las	16	65,520	8,811	8,528	2,944
14RLS900335.las	16	65,520	8,444	7,664	2,944
14RLS900350.las	16	65,520	9,349	9,872	2,960
14RLS900365.las	16	65,520	8,656	8,464	3,536
14RLS900380.las	16	65,520	8,194	7,376	3,248
14RLS900395.las	16	65,520	8,469	8,192	3,248
14RLS900410.las	16	65,520	8,050	6,736	2,912
14RLS900425.las	32	65,520	8,390	7,712	2,896
14RLS900440.las	16	65,520	8,592	8,704	3,136
14RLS900455.las	16	65,520	8,871	9,312	13,792
14RLS900470.las	32	65,520	9,394	10,144	13,520
14RLS900485.las	16	65,520	9,141	9,536	13,888
14RLS900500.las	32	65,520	8,835	9,008	3,136

C-3 Report on Intensity Values (Tiled Data) - continued

File	Minimum	Maximum	Mean	Median	Mode
14RLS900515.las	16	65,520	8,074	7,904	2,800
14RLS900530.las	16	65,520	8,274	8,336	3,088
14RLS900545.las	16	65,520	8,690	8,976	3,120
14RLS900560.las	16	65,520	7,647	6,928	2,832
14RLS900575.las	16	65,520	7,557	6,432	2,880
14RLS900590.las	16	65,520	7,412	6,288	3,200
14RLS900605.las	16	65,520	7,481	6,640	2,896
14RLS900620.las	16	65,520	7,779	7,040	3,216
14RLS900635.las	16	65,520	7,076	5,600	2,592
14RLS900650.las	16	65,520	7,006	5,440	2,240
14RLS900665.las	16	65,520	6,877	5,472	3,232
14RLS900680.las	16	65,520	7,246	5,952	2,320
14RLS900695.las	16	65,520	6,539	5,280	2,576
14RLS900710.las	16	65,520	6,742	5,568	2,880
14RLS900725.las	16	65,520	6,713	5,536	2,256
14RLS900740.las	16	65,520	6,718	5,648	2,544
14RLS900755.las	16	65,520	6,842	5,696	2,576
14RLS900770.las	16	65,520	7,237	6,208	2,304
14RLS900785.las	16	65,520	7,214	5,888	2,912
14RLS900800.las	16	65,520	6,124	4,656	2,320
14RLS900815.las	16	65,520	6,103	4,880	2,576
14RLS900830.las	16	65,520	6,640	5,632	2,256
14RLS900845.las	16	65,520	6,932	6,416	2,896
14RLS900860.las	16	65,520	6,092	5,072	2,528
14RLS900875.las	16	65,520	6,555	5,456	2,624
14RLS900890.las	16	65,520	6,104	4,816	2,272
14RLS900905.las	16	65,520	5,888	4,672	2,272
14RLS900920.las	16	65,520	6,237	5,216	2,576
14RLS900935.las	16	65,520	6,374	5,792	2,576
14RLS900950.las	16	65,520	6,969	6,464	2,576
14RLS900965.las	16	65,520	7,640	7,104	2,272
14RLS900980.las	16	65,520	7,919	7,680	2,512
14RLS900995.las	16	65,520	7,889	8,368	11,456

C-3 Report on Intensity Values (Tiled Data) - continued

File	Minimum	Maximum	Mean	Median	Mode
14RLS915200.las	48	65,520	8,610	7,792	2,656
14RLS915215.las	16	65,520	8,963	8,816	2,688
14RLS915230.las	16	65,520	8,347	7,888	3,648
14RLS915245.las	16	65,520	9,365	9,296	2,672
14RLS915260.las	16	65,520	8,831	8,096	2,944
14RLS915275.las	16	65,520	9,309	9,216	3,568
14RLS915290.las	16	65,520	10,899	11,872	15,472
14RLS915305.las	16	65,520	10,310	11,152	14,960
14RLS915320.las	16	65,520	10,353	11,584	14,896
14RLS915335.las	16	65,520	9,454	9,616	3,264
14RLS915350.las	16	65,520	9,954	11,200	14,080
14RLS915365.las	32	65,520	8,503	7,776	3,248
14RLS915380.las	32	65,520	8,525	8,160	3,232
14RLS915395.las	16	65,520	8,145	7,776	2,928
14RLS915410.las	16	65,520	7,919	7,136	3,184
14RLS915425.las	16	65,520	8,490	8,112	3,200
14RLS915440.las	32	58,208	10,128	11,184	13,472
14RLS915455.las	16	65,520	9,526	10,464	13,824
14RLS915470.las	16	65,520	8,943	9,248	3,424
14RLS915485.las	16	65,520	8,874	8,704	2,816
14RLS915500.las	32	65,520	9,031	9,440	13,184
14RLS915515.las	16	65,520	8,321	8,144	3,120
14RLS915530.las	32	65,520	7,827	7,392	3,696
14RLS915545.las	32	65,520	8,360	8,112	3,488
14RLS915560.las	16	65,520	7,343	6,144	3,440
14RLS915575.las	16	65,520	7,632	6,736	3,120
14RLS915590.las	16	65,520	7,269	6,048	3,168
14RLS915605.las	16	65,520	7,879	6,848	3,424
14RLS915620.las	16	65,520	6,995	5,680	3,440
14RLS915635.las	16	65,520	6,904	5,536	3,440
14RLS915650.las	16	65,520	6,720	5,328	3,200
14RLS915665.las	16	65,520	7,530	6,352	3,216
14RLS915680.las	16	65,520	7,973	7,024	2,944

C-3 Report on Intensity Values (Tiled Data) - continued

File	Minimum	Maximum	Mean	Median	Mode
14RLS915695.las	16	65,520	7,224	5,808	1,968
14RLS915710.las	16	65,520	6,589	5,232	2,272
14RLS915725.las	16	65,520	6,618	5,536	1,952
14RLS915740.las	16	65,520	6,609	5,456	2,576
14RLS915755.las	16	65,520	7,687	6,800	2,592
14RLS915770.las	16	65,520	7,717	6,736	2,048
14RLS915785.las	16	65,520	6,459	4,992	2,048
14RLS915800.las	16	65,520	7,388	6,688	2,640
14RLS915815.las	16	65,520	6,741	5,648	2,304
14RLS915830.las	16	65,520	7,096	6,416	2,624
14RLS915845.las	16	65,520	7,247	6,912	2,624
14RLS915860.las	16	65,520	6,075	4,656	2,624
14RLS915875.las	16	65,520	6,028	4,672	2,336
14RLS915890.las	16	65,520	6,082	4,848	2,656
14RLS915905.las	16	65,520	5,993	4,784	2,352
14RLS915920.las	16	65,520	6,356	5,520	2,672
14RLS915935.las	16	65,520	6,047	5,216	2,400
14RLS915950.las	16	65,520	6,681	5,792	2,640
14RLS915965.las	16	65,520	7,428	6,576	2,624
14RLS915980.las	16	65,520	8,098	8,384	11,728
14RLS915995.las	16	65,520	8,027	8,320	11,904
14RLS930185.las	16	65,520	9,905	10,464	2,048
14RLS930200.las	16	65,520	10,874	12,320	15,552
14RLS930215.las	16	65,520	9,821	10,544	14,896
14RLS930230.las	16	65,520	8,733	8,320	3,632
14RLS930245.las	16	65,520	9,118	9,040	3,648
14RLS930260.las	16	65,520	8,807	8,528	3,312
14RLS930275.las	16	65,520	10,204	11,216	14,656
14RLS930290.las	16	65,520	10,277	10,912	14,336
14RLS930305.las	16	61,760	9,423	9,552	3,520
14RLS930320.las	32	65,520	11,476	12,960	13,776
14RLS930335.las	32	65,520	11,573	13,232	14,432
14RLS930350.las	16	65,520	10,673	12,032	14,336

C-3 Report on Intensity Values (Tiled Data) - continued

File	Minimum	Maximum	Mean	Median	Mode
14RLS930365.las	16	65,520	8,033	6,896	3,552
14RLS930380.las	16	65,520	8,194	7,616	3,520
14RLS930395.las	32	62,320	8,417	7,792	3,552
14RLS930410.las	32	65,520	9,585	10,224	14,432
14RLS930425.las	16	65,520	9,311	9,328	2,944
14RLS930440.las	32	65,520	10,371	11,680	14,464
14RLS930455.las	32	65,520	10,157	11,248	14,304
14RLS930470.las	16	65,520	9,084	9,344	3,488
14RLS930485.las	16	34,992	9,010	9,216	3,440
14RLS930500.las	16	65,520	7,194	5,968	3,168
14RLS930515.las	32	65,520	7,260	6,304	3,168
14RLS930530.las	32	65,520	7,913	8,144	11,552
14RLS930545.las	32	65,360	9,228	10,144	13,168
14RLS930560.las	16	65,520	8,493	8,448	3,456
14RLS930575.las	16	48,352	7,837	6,896	3,472
14RLS930590.las	32	32,784	8,911	9,536	12,352
14RLS930605.las	16	65,520	7,652	6,896	2,848
14RLS930620.las	16	65,520	7,241	6,160	3,216
14RLS930635.las	16	65,520	7,048	5,872	2,880
14RLS930650.las	16	65,520	6,806	5,600	2,944
14RLS930665.las	16	65,520	7,392	6,480	2,928
14RLS930680.las	16	65,520	7,887	7,168	3,600
14RLS930695.las	16	65,520	7,601	6,576	2,944
14RLS930710.las	16	65,520	6,303	4,912	1,952
14RLS930725.las	16	65,520	6,724	5,536	2,320
14RLS930740.las	16	65,520	6,577	5,344	2,640
14RLS930755.las	16	65,520	6,897	5,712	2,640
14RLS930770.las	16	65,520	6,751	5,280	2,544
14RLS930785.las	16	65,520	7,233	6,384	2,336
14RLS930800.las	16	65,520	6,895	5,904	2,000
14RLS930815.las	16	65,520	7,281	6,512	2,384
14RLS930830.las	16	65,520	7,561	7,424	2,912
14RLS930845.las	16	65,520	7,053	5,984	2,352

C-3 Report on Intensity Values (Tiled Data) - continued

File	Minimum	Maximum	Mean	Median	Mode
14RLS930860.las	16	65,520	7,230	5,280	2,576
14RLS930875.las	16	65,520	5,999	4,528	2,272
14RLS930890.las	16	65,520	6,369	5,040	2,288
14RLS930905.las	16	65,520	6,019	4,704	2,592
14RLS930920.las	16	65,520	5,707	4,368	2,256
14RLS930935.las	16	65,520	6,471	5,456	2,400
14RLS930950.las	656	65,520	6,545	5,456	1,936
14RLS930965.las	16	65,520	6,777	5,712	2,000
14RLS930980.las	16	65,520	7,590	7,200	3,280
14RLS930995.las	16	65,520	7,313	6,864	3,312
14RLS945185.las	64	65,520	10,889	12,432	15,488
14RLS945200.las	16	65,520	12,774	14,528	15,472
14RLS945215.las	16	65,520	10,801	12,304	15,056
14RLS945230.las	16	65,520	9,699	9,760	3,616
14RLS945245.las	64	65,520	10,683	12,240	14,672
14RLS945260.las	32	62,336	11,479	12,896	14,800
14RLS945275.las	64	65,520	10,626	11,776	14,672
14RLS945290.las	16	65,520	10,591	11,712	14,992
14RLS945305.las	16	55,120	10,493	11,200	14,848
14RLS945320.las	32	57,792	11,573	13,024	14,320
14RLS945335.las	32	51,392	10,068	10,752	14,576
14RLS945350.las	32	65,520	10,554	11,312	15,712
14RLS945365.las	32	43,424	10,918	12,432	16,288
14RLS945380.las	32	65,520	9,441	9,296	3,520
14RLS945395.las	32	58,848	10,456	11,840	14,480
14RLS945410.las	16	65,520	10,396	11,680	14,288
14RLS945425.las	16	65,520	9,475	9,376	4,096
14RLS945440.las	32	65,520	9,650	10,096	14,848
14RLS945455.las	32	65,520	10,583	12,000	14,224
14RLS945470.las	32	65,520	9,179	8,992	2,880
14RLS945485.las	32	65,520	7,461	6,304	2,240
14RLS945500.las	32	62,320	6,705	5,456	2,896
14RLS945515.las	32	65,520	7,168	5,984	2,528

C-3 Report on Intensity Values (Tiled Data) - continued

File	Minimum	Maximum	Mean	Median	Mode
14RLS945530.las	16	42,464	8,289	8,464	12,032
14RLS945545.las	32	65,520	8,276	7,936	2,528
14RLS945560.las	16	48,304	8,057	6,896	3,456
14RLS945575.las	16	22,688	7,606	6,336	2,880
14RLS945590.las	32	65,520	7,890	6,672	2,896
14RLS945605.las	64	65,520	7,161	5,888	3,280
14RLS945620.las	16	65,520	5,820	4,560	2,912
14RLS945635.las	16	65,520	6,440	5,008	2,944
14RLS945650.las	64	65,520	6,414	5,072	2,944
14RLS945665.las	16	65,520	7,168	6,176	2,944
14RLS945680.las	16	65,520	7,271	6,528	2,304
14RLS945695.las	64	65,520	7,695	7,392	2,560
14RLS945710.las	16	65,520	8,437	8,672	2,576
14RLS945725.las	16	65,520	7,290	6,000	2,272
14RLS945740.las	16	65,520	6,445	5,120	2,288
14RLS945755.las	16	65,520	6,509	5,168	2,640
14RLS945770.las	16	65,520	6,513	4,928	2,080
14RLS945785.las	16	65,520	6,283	4,960	2,080
14RLS945800.las	16	65,520	6,952	5,808	2,432
14RLS945815.las	16	65,520	7,437	6,384	2,048
14RLS945830.las	16	65,520	6,963	5,824	2,000
14RLS945845.las	16	65,520	6,959	5,776	2,256
14RLS945860.las	16	65,520	6,013	4,496	2,256
14RLS945875.las	16	65,520	6,746	5,856	1,792
14RLS945890.las	16	65,520	6,536	5,664	2,224
14RLS945905.las	16	65,520	6,423	5,264	2,304
14RLS945920.las	16	65,520	6,586	5,424	2,272
14RLS945935.las	16	65,520	6,100	5,056	2,256
14RLS945950.las	16	65,520	6,292	5,376	2,240
14RLS945965.las	16	65,520	6,891	6,336	2,528
14RLS945980.las	16	65,520	6,953	6,448	3,200
14RLS945995.las	16	65,520	7,557	7,392	3,184
14RLS960185.las	16	59,888	13,016	14,480	15,168

C-3 Report on Intensity Values (Tiled Data) - continued

File	Minimum	Maximum	Mean	Median	Mode
14RLS960200.las	16	65,520	13,274	14,912	16,096
14RLS960215.las	16	65,520	12,759	14,240	15,072
14RLS960230.las	16	65,520	11,646	13,152	14,432
14RLS960245.las	16	50,656	11,784	13,200	14,384
14RLS960260.las	16	41,008	12,580	13,584	14,624
14RLS960275.las	16	65,520	10,526	11,760	14,688
14RLS960290.las	16	65,520	10,577	11,792	14,784
14RLS960305.las	16	57,792	9,356	9,200	3,488
14RLS960320.las	16	65,520	11,233	12,432	13,424
14RLS960335.las	16	46,384	12,277	13,216	13,792
14RLS960350.las	32	65,520	11,950	13,312	14,336
14RLS960365.las	16	65,520	12,404	14,272	15,888
14RLS960380.las	16	65,520	11,230	13,280	15,248
14RLS960395.las	16	29,216	10,445	11,696	14,256
14RLS960410.las	16	65,520	9,934	11,008	14,080
14RLS960425.las	16	32,048	9,220	9,632	13,760
14RLS960440.las	16	65,520	9,332	9,552	14,096
14RLS960455.las	16	65,520	11,214	12,320	13,920
14RLS960470.las	16	25,488	8,127	7,904	3,424
14RLS960485.las	16	49,760	6,537	5,168	3,168
14RLS960500.las	16	65,520	6,547	5,088	3,168
14RLS960515.las	16	65,520	7,782	6,784	3,472
14RLS960530.las	16	65,520	8,155	7,616	3,488
14RLS960545.las	32	50,032	7,493	6,720	2,864
14RLS960560.las	32	65,520	7,141	6,096	3,184
14RLS960575.las	32	65,520	6,849	5,680	3,488
14RLS960590.las	16	65,520	6,313	5,088	3,200
14RLS960605.las	64	42,832	5,984	4,624	2,960
14RLS960620.las	64	65,520	6,393	5,040	2,336
14RLS960635.las	16	65,520	6,767	5,408	3,248
14RLS960650.las	64	65,520	6,611	5,120	2,928
14RLS960665.las	64	65,520	7,231	5,856	2,912
14RLS960680.las	16	65,520	7,638	6,672	3,232

C-3 Report on Intensity Values (Tiled Data) - continued

File	Minimum	Maximum	Mean	Median	Mode
14RLS960695.las	16	65,520	8,665	9,072	13,056
14RLS960710.las	752	65,520	9,525	10,816	13,456
14RLS960725.las	784	65,520	7,356	5,696	1,904
14RLS960740.las	704	65,520	5,898	4,336	2,320
14RLS960755.las	16	65,520	7,268	6,304	2,304
14RLS960770.las	16	65,520	6,052	4,400	1,632
14RLS960785.las	16	65,520	6,486	4,944	2,016
14RLS960800.las	16	65,520	6,680	5,168	2,208
14RLS960815.las	672	65,520	5,890	4,416	2,256
14RLS960830.las	736	65,520	6,407	5,104	2,208
14RLS960845.las	736	65,520	6,455	5,136	2,208
14RLS960860.las	16	65,520	6,735	5,776	2,256
14RLS960875.las	816	65,520	6,647	5,680	2,624
14RLS960890.las	640	65,520	6,054	4,720	1,664
14RLS960905.las	800	65,520	6,161	4,864	1,984
14RLS960920.las	816	65,520	5,916	4,800	2,496
14RLS960935.las	16	65,520	6,326	5,568	2,528
14RLS960950.las	16	65,520	6,181	5,216	2,464
14RLS960965.las	624	65,520	6,202	5,488	2,448
14RLS960980.las	64	65,520	6,504	6,016	3,168
14RLS960995.las	16	65,520	6,843	6,528	3,040
14RLS975185.las	16	65,520	12,318	13,872	15,456
14RLS975200.las	16	65,520	12,502	13,920	15,280
14RLS975215.las	32	65,520	11,883	13,408	14,128
14RLS975230.las	16	65,520	11,365	12,448	13,808
14RLS975245.las	16	65,520	11,879	13,104	14,368
14RLS975260.las	16	65,520	10,152	10,976	13,664
14RLS975275.las	16	65,520	9,952	10,608	13,216
14RLS975290.las	16	65,520	9,711	10,128	12,864
14RLS975305.las	16	65,520	8,029	7,024	3,440
14RLS975320.las	16	65,520	9,033	9,408	13,280
14RLS975335.las	16	65,520	10,934	12,336	13,408
14RLS975350.las	32	65,520	11,625	12,288	12,512

C-3 Report on Intensity Values (Tiled Data) - continued

File	Minimum	Maximum	Mean	Median	Mode
14RLS975365.las	16	65,520	11,847	12,496	12,416
14RLS975380.las	32	65,520	12,048	12,832	12,880
14RLS975395.las	16	65,520	11,804	12,176	11,632
14RLS975410.las	32	65,520	9,798	11,136	13,200
14RLS975425.las	16	65,520	9,332	10,336	13,600
14RLS975440.las	32	65,520	10,406	11,728	13,216
14RLS975455.las	16	65,520	11,674	12,336	12,656
14RLS975470.las	32	65,520	8,085	7,040	2,816
14RLS975485.las	16	65,520	8,130	7,024	2,864
14RLS975500.las	16	65,520	7,768	6,672	3,216
14RLS975515.las	16	65,520	7,056	5,520	3,184
14RLS975530.las	16	65,520	9,050	8,976	3,488
14RLS975545.las	32	65,520	7,766	6,464	3,424
14RLS975560.las	32	65,520	7,116	5,680	3,488
14RLS975575.las	32	65,520	7,019	5,760	3,680
14RLS975590.las	64	65,520	7,079	5,632	2,640
14RLS975605.las	16	65,520	6,567	5,024	2,576
14RLS975620.las	32	65,520	6,139	4,704	2,128
14RLS975635.las	64	65,520	6,014	4,656	2,080
14RLS975650.las	16	65,520	6,359	4,848	2,080
14RLS975665.las	16	65,520	6,747	5,216	2,096
14RLS975680.las	16	65,520	7,171	5,456	2,208
14RLS975695.las	16	65,520	10,232	11,856	13,664
14RLS975710.las	16	65,520	8,207	7,232	1,840
14RLS975725.las	16	65,520	6,773	5,040	1,904
14RLS975740.las	736	65,520	7,319	6,352	2,208
14RLS975755.las	16	65,520	6,690	5,392	2,464
14RLS975770.las	16	65,520	6,297	4,816	1,600
14RLS975785.las	16	65,520	6,152	4,656	1,920
14RLS975800.las	16	65,520	6,214	4,896	2,224
14RLS975815.las	816	65,520	6,983	6,208	2,528
14RLS975830.las	16	65,520	6,079	4,704	2,224
14RLS975845.las	16	65,520	6,194	4,944	2,224

C-3 Report on Intensity Values (Tiled Data) - continued

File	Minimum	Maximum	Mean	Median	Mode
14RLS975860.las	736	65,520	6,599	5,888	2,224
14RLS975875.las	752	53,440	6,070	4,800	1,904
14RLS975890.las	16	65,520	6,400	5,440	2,800
14RLS975905.las	736	65,520	7,067	6,832	3,472
14RLS975920.las	704	59,984	6,578	6,128	2,496
14RLS975935.las	736	65,520	6,107	5,424	3,072
14RLS975950.las	16	65,520	6,873	6,640	3,408
14RLS975965.las	16	50,080	6,509	6,000	2,768
14RLS975980.las	688	48,208	6,748	6,208	2,400
14RLS975995.las	752	65,520	7,223	6,768	2,784
14RLS990185.las	16	65,520	10,470	11,792	14,160
14RLS990200.las	16	65,520	11,538	12,896	13,744
14RLS990215.las	16	65,520	10,659	12,160	13,856
14RLS990230.las	16	65,520	11,158	12,384	13,664
14RLS990245.las	16	65,520	9,123	9,264	13,104
14RLS990260.las	16	65,520	8,782	8,768	3,344
14RLS990275.las	16	65,520	9,073	9,584	12,896
14RLS990290.las	16	65,520	9,363	10,320	12,288
14RLS990305.las	16	65,520	9,647	11,152	12,720
14RLS990320.las	16	65,520	7,842	7,616	3,280
14RLS990335.las	16	65,520	8,703	8,752	12,256
14RLS990350.las	16	65,520	9,554	10,880	12,832
14RLS990365.las	16	65,520	9,930	11,072	12,288
14RLS990380.las	16	65,520	10,156	11,328	13,072
14RLS990395.las	16	65,520	10,814	11,664	11,984
14RLS990410.las	16	65,520	11,933	12,528	12,736
14RLS990425.las	16	65,520	11,205	12,416	13,152
14RLS990440.las	16	65,520	10,755	11,728	12,512
14RLS990455.las	16	65,520	10,035	11,536	13,408
14RLS990470.las	16	65,520	9,333	10,592	1,936
14RLS990485.las	16	65,520	10,736	12,512	14,112
14RLS990500.las	16	65,520	9,156	10,512	1,968
14RLS990515.las	16	65,520	8,244	7,792	3,024

C-3 Report on Intensity Values (Tiled Data) - continued

File	Minimum	Maximum	Mean	Median	Mode
14RLS990530.las	16	65,520	9,666	11,120	13,728
14RLS990545.las	16	65,520	7,563	6,160	2,368
14RLS990560.las	16	65,520	8,374	7,872	3,008
14RLS990575.las	16	65,520	7,455	6,208	2,992
14RLS990590.las	16	65,520	7,025	5,536	2,688
14RLS990605.las	16	65,520	6,913	5,424	2,736
14RLS990620.las	16	65,520	5,680	4,256	2,496
14RLS990635.las	16	65,520	6,442	4,816	2,400
14RLS990650.las	16	65,520	7,657	6,304	2,464
14RLS990665.las	16	65,520	9,520	10,944	13,472
14RLS990680.las	656	65,520	9,488	10,816	13,776
14RLS990695.las	752	65,520	7,229	5,712	2,208
14RLS990710.las	784	65,520	6,635	4,656	2,208
14RLS990725.las	720	65,520	6,288	4,448	2,160
14RLS990740.las	16	65,520	6,996	5,600	2,208
14RLS990755.las	16	65,520	7,384	6,416	2,528
14RLS990770.las	16	65,520	6,708	5,488	2,544
14RLS990785.las	16	65,520	6,739	5,040	2,496
14RLS990800.las	16	65,520	9,767	10,720	10,864
14RLS990815.las	16	65,520	6,393	4,976	1,664
14RLS990830.las	720	65,520	5,383	4,016	1,664
14RLS990845.las	16	65,520	6,002	4,816	2,480
14RLS990860.las	16	65,520	6,842	6,112	2,480
14RLS990875.las	16	65,520	7,387	7,216	2,480
14RLS990890.las	16	56,512	7,054	6,576	2,528
14RLS990905.las	704	65,520	6,921	6,256	3,120
14RLS990920.las	16	65,520	6,535	5,744	2,816
14RLS990935.las	16	31,984	6,347	5,440	2,864
14RLS990950.las	656	50,688	6,868	6,320	2,480
14RLS990965.las	16	65,520	6,607	5,728	2,464
14RLS990980.las	16	65,520	6,767	5,952	2,416
14RLS990995.las	64	65,520	7,213	6,272	3,088
14RLT465025.las	64	30,720	11,743	12,384	12,736

C-3 Report on Intensity Values (Tiled Data) - continued

File	Minimum	Maximum	Mean	Median	Mode
14RLT465040.las	16	65,520	10,717	11,632	12,480
14RLT465055.las	16	65,520	11,552	12,208	14,096
14RLT465070.las	16	65,520	10,105	10,960	12,128
14RLT480010.las	32	65,520	9,449	9,968	2,032
14RLT480025.las	16	65,520	11,461	12,448	14,144
14RLT480040.las	16	65,520	10,342	11,120	12,896
14RLT480055.las	16	65,520	10,775	11,696	12,848
14RLT480070.las	16	65,520	9,861	10,592	11,888
14RLT495010.las	32	65,520	10,444	11,328	13,840
14RLT495025.las	32	65,520	9,959	10,768	13,264
14RLT495040.las	16	65,520	9,762	10,512	11,312
14RLT495055.las	16	65,520	9,763	10,608	11,424
14RLT495070.las	16	65,520	8,776	9,472	11,760
14RLT510010.las	16	65,520	10,243	11,104	12,192
14RLT510025.las	16	65,520	9,250	9,984	11,856
14RLT510040.las	16	65,520	9,086	9,824	11,408
14RLT510055.las	16	65,520	8,514	9,216	10,880
14RLT510070.las	16	65,520	8,247	8,768	1,600
14RLT525010.las	16	65,520	9,210	9,872	12,208
14RLT525025.las	16	65,520	9,638	10,592	12,288
14RLT525040.las	16	65,520	8,689	9,424	11,088
14RLT525055.las	16	65,520	7,671	8,048	1,424
14RLT525070.las	16	65,520	7,787	8,256	1,600
14RLT540010.las	16	65,520	10,313	11,152	14,096
14RLT540025.las	16	65,520	9,558	10,240	2,016
14RLT540040.las	16	65,520	7,660	8,032	1,904
14RLT540055.las	16	65,520	7,530	8,000	1,648
14RLT540070.las	16	65,520	8,130	8,784	1,408
14RLT555010.las	32	65,520	8,756	9,312	1,968
14RLT555025.las	16	65,520	8,796	9,296	2,016
14RLT555040.las	16	65,520	9,600	10,400	12,800
14RLT555055.las	16	65,520	9,496	10,288	11,776
14RLT555070.las	16	65,520	8,030	8,576	11,072

C-3 Report on Intensity Values (Tiled Data) - continued

File	Minimum	Maximum	Mean	Median	Mode
14RLT570010.las	32	65,520	8,698	9,248	2,288
14RLT570025.las	16	65,520	8,991	9,488	12,176
14RLT570040.las	16	65,520	9,189	9,872	11,504
14RLT570055.las	16	65,520	8,982	9,664	11,312
14RLT570070.las	16	65,520	8,607	9,360	11,296
14RLT585010.las	16	65,520	8,815	9,152	2,544
14RLT585025.las	16	65,520	8,847	9,472	11,872
14RLT585040.las	16	65,520	9,396	10,224	11,568
14RLT585055.las	16	65,520	9,234	10,048	11,376
14RLT585070.las	16	65,520	8,568	9,232	11,024
14RLT600010.las	16	65,520	8,869	9,776	12,384
14RLT600025.las	16	65,520	8,547	9,072	1,952
14RLT600040.las	16	65,520	9,142	9,920	11,328
14RLT600055.las	16	65,520	9,402	10,320	11,360
14RLT600070.las	16	65,520	9,265	10,128	11,264
14RLT615010.las	16	65,520	9,003	9,696	13,072
14RLT615025.las	16	65,520	8,884	9,728	12,384
14RLT615040.las	16	65,520	8,792	9,536	11,328
14RLT615055.las	16	65,520	8,912	9,712	11,376
14RLT615070.las	16	65,520	8,878	9,696	11,312
14RLT630010.las	16	65,520	8,604	8,896	2,192
14RLT630025.las	16	65,520	8,530	8,912	2,912
14RLT630040.las	16	65,520	8,412	8,704	11,728
14RLT630055.las	16	65,520	8,525	9,008	11,024
14RLT630070.las	16	65,520	8,578	9,216	11,248
14RLT645010.las	16	65,520	9,180	9,504	12,704
14RLT645025.las	16	65,520	8,685	8,912	11,920
14RLT645040.las	16	65,520	8,481	8,784	10,416
14RLT645055.las	16	65,520	8,371	8,784	10,960
14RLT645070.las	16	65,520	8,541	9,024	11,104
14RLT660010.las	16	65,520	8,368	8,768	11,392
14RLT660025.las	16	65,520	7,249	7,232	1,808
14RLT660040.las	16	65,520	7,505	7,680	9,504

C-3 Report on Intensity Values (Tiled Data) - continued

File	Minimum	Maximum	Mean	Median	Mode
14RLT660055.las	16	65,520	7,276	7,424	1,696
14RLT660070.las	16	65,520	7,287	7,376	1,792
14RLT675010.las	16	65,520	8,332	9,120	10,592
14RLT675025.las	16	65,520	7,147	7,248	2,192
14RLT675040.las	16	65,520	7,542	7,680	2,128
14RLT675055.las	16	65,520	8,137	8,592	11,696
14RLT675070.las	16	65,520	6,995	7,072	1,616
14RLT690010.las	16	65,520	7,986	8,672	11,248
14RLT690025.las	16	65,520	7,197	7,424	10,800
14RLT690040.las	16	65,520	7,797	7,856	2,496
14RLT690055.las	16	65,520	7,725	7,728	2,400
14RLT690070.las	16	65,520	8,093	8,336	12,016
14RLT705010.las	16	65,520	6,693	6,352	2,512
14RLT705025.las	16	65,520	6,883	6,496	2,816
14RLT705040.las	16	65,520	7,556	7,264	2,528
14RLT705055.las	16	65,520	7,399	7,152	2,592
14RLT705070.las	16	65,520	7,576	7,392	2,240
14RLT720010.las	16	65,520	6,719	6,352	2,624
14RLT720025.las	16	65,520	6,890	6,432	2,560
14RLT720040.las	16	65,520	8,221	8,448	10,768
14RLT720055.las	16	65,520	7,183	7,216	1,824
14RLT720070.las	16	65,520	7,479	7,456	1,760
14RLT735010.las	16	65,520	6,862	6,400	2,160
14RLT735025.las	16	65,520	7,309	7,248	7,072
14RLT735040.las	16	65,520	7,898	8,032	7,840
14RLT735055.las	16	65,520	7,280	7,312	7,232
14RLT735070.las	16	65,520	7,285	7,344	6,912
14RLT750010.las	16	65,520	7,823	7,648	2,544
14RLT750025.las	16	65,520	7,830	7,776	7,392
14RLT750040.las	16	65,520	7,827	7,744	2,944
14RLT750055.las	16	65,520	8,098	8,240	11,904
14RLT750070.las	16	65,520	7,742	7,904	8,416
14RLT765010.las	16	65,520	8,518	8,576	2,880

C-3 Report on Intensity Values (Tiled Data) - continued

File	Minimum	Maximum	Mean	Median	Mode
14RLT765025.las	16	65,520	8,233	8,144	2,544
14RLT765040.las	16	65,520	7,994	7,696	2,592
14RLT765055.las	16	65,520	8,415	8,560	11,600
14RLT765070.las	16	65,520	7,769	7,568	1,920
14RLT780010.las	16	65,520	9,213	9,584	2,624
14RLT780025.las	16	65,520	8,709	8,928	2,240
14RLT780040.las	16	65,520	8,462	8,496	2,208
14RLT780055.las	16	65,520	7,802	7,264	1,856
14RLT780070.las	16	65,520	7,577	7,168	1,856
14RLT795010.las	16	65,520	8,004	7,632	2,592
14RLT795025.las	16	65,520	8,278	8,112	2,224
14RLT795040.las	16	65,520	7,894	7,456	2,256
14RLT795055.las	16	65,520	8,428	8,336	12,320
14RLT795070.las	16	65,520	9,316	9,648	12,192
14RLT810010.las	16	65,520	7,913	7,312	2,576
14RLT810025.las	16	65,520	7,897	7,648	4,080
14RLT810040.las	16	65,520	7,802	7,616	6,896
14RLT810055.las	16	65,520	8,587	8,896	11,712
14RLT810070.las	16	65,520	8,244	8,480	10,480
14RLT825010.las	16	65,520	8,473	8,768	12,384
14RLT825025.las	16	65,520	9,740	10,832	12,640
14RLT825040.las	16	65,520	8,062	8,240	11,168
14RLT825055.las	16	65,520	8,014	8,064	10,928
14RLT825070.las	16	65,520	7,962	7,968	7,120
14RLT840010.las	16	65,520	8,370	8,624	11,696
14RLT840025.las	16	65,520	7,988	8,064	11,744
14RLT840040.las	16	65,520	8,040	8,272	10,992
14RLT840055.las	16	65,520	7,722	7,824	11,008
14RLT840070.las	16	65,520	8,184	8,560	11,040
14RLT855010.las	16	65,520	7,444	7,248	2,592
14RLT855025.las	16	65,520	7,757	7,728	1,920
14RLT855040.las	16	65,520	7,990	8,176	11,616
14RLT855055.las	16	65,520	7,402	7,312	2,528

C-3 Report on Intensity Values (Tiled Data) - continued

File	Minimum	Maximum	Mean	Median	Mode
14RLT855070.las	16	65,520	7,600	7,760	11,040
14RLT870010.las	16	65,520	8,262	9,008	11,568
14RLT870025.las	16	65,520	7,696	7,712	3,488
14RLT870040.las	16	65,520	7,217	7,056	1,904
14RLT870055.las	16	65,520	6,582	6,144	1,792
14RLT870070.las	16	65,520	6,979	6,800	1,840
14RLT885010.las	16	65,520	7,377	7,344	2,624
14RLT885025.las	16	65,520	6,589	5,776	2,256
14RLT885040.las	16	65,520	7,054	6,848	1,840
14RLT885055.las	16	65,520	7,136	6,832	1,872
14RLT885070.las	16	65,520	7,817	8,032	11,344
14RLT900010.las	16	65,520	7,288	7,696	2,288
14RLT900025.las	16	65,520	6,393	5,264	2,256
14RLT900040.las	16	65,520	7,330	7,152	2,848
14RLT900055.las	16	65,520	7,628	7,792	11,184
14RLT900070.las	16	65,520	7,587	7,536	2,096
14RLT915010.las	16	65,520	7,892	8,272	10,832
14RLT915025.las	16	65,520	6,997	6,416	2,544
14RLT915040.las	16	65,520	7,291	7,152	2,176
14RLT915055.las	16	65,520	7,887	8,128	11,392
14RLT915070.las	16	65,520	7,554	7,760	10,832
14RLT930010.las	16	65,520	8,062	8,800	11,408
14RLT930025.las	16	65,520	8,351	9,696	11,200
14RLT930040.las	16	65,520	7,557	7,440	2,224
14RLT930055.las	16	65,520	8,502	9,104	11,136
14RLT930070.las	16	65,520	7,816	8,208	11,184
14RLT945010.las	16	65,520	7,590	7,872	11,360
14RLT945025.las	16	65,520	9,394	10,528	11,184
14RLT945040.las	16	65,520	7,813	7,792	2,496
14RLT945055.las	16	65,520	7,451	7,600	2,208
14RLT945070.las	16	65,520	7,675	8,032	10,848
14RLT960010.las	688	57,168	6,569	6,064	2,800
14RLT960025.las	16	65,520	7,764	8,288	11,136

C-3 Report on Intensity Values (Tiled Data) - continued

File	Minimum	Maximum	Mean	Median	Mode
14RLT960040.las	16	65,520	8,091	8,544	11,888
14RLT960055.las	688	65,520	7,263	7,296	2,208
14RLT960070.las	640	65,520	7,780	8,224	10,800
14RLT975010.las	688	65,520	6,774	6,240	2,784
14RLT975025.las	656	65,520	7,291	6,816	2,784
14RLT975040.las	720	65,520	7,601	7,696	2,416
14RLT975055.las	672	65,520	7,087	7,232	2,160
14RLT975070.las	736	57,088	6,840	6,656	1,488
14RLT990010.las	688	49,680	6,982	6,432	2,768
14RLT990025.las	672	59,728	7,238	6,800	2,448
14RLT990040.las	736	58,560	7,560	7,472	2,448
14RLT990055.las	16	65,520	6,783	6,160	1,808
14RLT990070.las	16	65,520	6,655	5,760	1,744
14RMS005185.las	736	65,520	12,320	13,776	14,704
14RMS005200.las	16	65,520	11,169	12,336	13,648
14RMS005215.las	16	65,520	9,947	11,344	13,488
14RMS005230.las	16	65,520	8,078	7,440	3,248
14RMS005245.las	16	65,520	8,220	7,792	3,248
14RMS005260.las	16	65,520	7,667	6,592	3,312
14RMS005275.las	16	65,520	8,557	8,800	12,912
14RMS005290.las	16	65,520	8,972	9,920	10,848
14RMS005305.las	16	65,520	7,709	6,544	2,944
14RMS005320.las	688	65,520	7,856	7,184	3,280
14RMS005335.las	16	65,520	8,346	8,624	12,000
14RMS005350.las	16	65,520	7,625	6,816	3,184
14RMS005365.las	16	65,520	8,188	7,920	2,880
14RMS005380.las	16	65,520	9,187	10,176	12,576
14RMS005395.las	16	65,520	9,588	10,656	11,568
14RMS005410.las	16	65,520	9,147	10,256	12,720
14RMS005425.las	16	65,520	9,563	10,720	13,520
14RMS005440.las	16	65,520	10,498	11,584	11,888
14RMS005455.las	16	65,520	10,108	11,408	11,872
14RMS005470.las	16	65,520	11,258	12,128	12,272

C-3 Report on Intensity Values (Tiled Data) - continued

File	Minimum	Maximum	Mean	Median	Mode
14RMS005485.las	16	65,520	11,479	12,336	12,688
14RMS005500.las	16	65,520	10,646	11,824	12,496
14RMS005515.las	16	65,520	10,485	11,824	12,512
14RMS005530.las	16	65,520	10,284	11,680	12,544
14RMS005545.las	16	65,520	8,729	8,960	2,672
14RMS005560.las	16	65,520	7,414	5,824	1,968
14RMS005575.las	16	65,520	7,262	5,712	2,656
14RMS005590.las	16	65,520	7,616	6,112	1,968
14RMS005605.las	16	65,520	6,335	4,768	2,656
14RMS005620.las	16	65,520	5,595	4,224	2,704
14RMS005635.las	16	65,520	9,270	10,736	12,224
14RMS005650.las	16	65,520	11,309	12,848	13,520
14RMS005665.las	16	65,520	9,722	11,280	13,632
14RMS005680.las	16	65,520	7,632	6,288	1,808
14RMS005695.las	720	65,520	7,143	5,280	2,128
14RMS005710.las	64	65,520	6,237	4,384	1,888
14RMS005725.las	16	53,728	5,814	4,048	1,824
14RMS005740.las	672	57,264	7,677	6,608	2,160
14RMS005755.las	656	65,520	7,181	5,760	2,096
14RMS005770.las	48	64,960	6,636	5,184	1,824
14RMS005785.las	784	55,968	7,216	6,176	1,888
14RMS005800.las	16	65,520	7,158	5,888	1,904
14RMS005815.las	16	63,888	5,627	4,256	2,496
14RMS005830.las	736	52,176	6,009	5,008	3,232
14RMS005845.las	800	60,240	6,666	5,840	2,864
14RMS005860.las	752	65,520	7,862	8,080	11,296
14RMS005875.las	16	65,520	7,577	7,632	3,568
14RMS005890.las	704	64,880	6,445	5,552	2,224
14RMS005905.las	768	48,800	6,049	4,688	2,544
14RMS005920.las	800	63,072	5,872	4,496	2,528
14RMS005935.las	752	65,520	5,750	4,448	1,664
14RMS005950.las	784	65,520	6,169	4,944	1,920
14RMS005965.las	768	65,520	6,259	4,944	1,920

C-3 Report on Intensity Values (Tiled Data) - continued

File	Minimum	Maximum	Mean	Median	Mode
14RMS005980.las	752	65,520	6,394	5,200	2,224
14RMS005995.las	688	65,520	6,982	5,840	2,480
14RMS020185.las	16	65,520	11,365	12,864	14,928
14RMS020200.las	16	65,520	11,705	13,136	14,864
14RMS020215.las	16	65,520	9,663	10,848	1,984
14RMS020230.las	16	65,520	7,846	6,416	2,976
14RMS020245.las	16	65,520	7,724	6,528	2,656
14RMS020260.las	16	65,520	7,120	5,632	2,656
14RMS020275.las	16	65,520	7,607	6,240	3,632
14RMS020290.las	16	65,520	7,560	6,704	2,640
14RMS020305.las	16	65,520	8,797	9,264	12,208
14RMS020320.las	16	65,520	7,869	6,976	2,608
14RMS020335.las	16	65,520	8,079	7,632	3,264
14RMS020350.las	16	65,520	7,845	7,248	2,896
14RMS020365.las	16	65,520	8,206	7,920	2,880
14RMS020380.las	16	65,520	8,034	7,760	2,880
14RMS020395.las	16	65,520	7,674	7,200	2,864
14RMS020410.las	16	65,520	7,678	7,312	2,576
14RMS020425.las	16	65,520	8,447	8,352	13,040
14RMS020440.las	16	65,520	8,371	8,848	12,032
14RMS020455.las	16	65,520	9,776	10,880	11,312
14RMS020470.las	16	65,520	10,194	10,976	10,944
14RMS020485.las	16	65,520	10,299	11,072	11,168
14RMS020500.las	16	65,520	10,962	11,408	11,376
14RMS020515.las	16	65,520	9,917	10,976	11,248
14RMS020530.las	16	65,520	10,316	11,264	11,552
14RMS020545.las	16	65,520	9,233	10,496	11,872
14RMS020560.las	720	65,520	7,247	5,792	1,984
14RMS020575.las	16	65,520	6,984	5,440	2,672
14RMS020590.las	16	65,520	6,647	5,072	2,000
14RMS020605.las	16	65,520	6,829	5,136	1,936
14RMS020620.las	16	65,520	6,520	4,816	2,864
14RMS020635.las	16	65,520	9,242	10,736	11,680

C-3 Report on Intensity Values (Tiled Data) - continued

File	Minimum	Maximum	Mean	Median	Mode
14RMS020650.las	16	65,520	10,848	12,288	13,168
14RMS020665.las	16	65,520	7,051	5,280	2,096
14RMS020680.las	16	65,520	7,778	6,288	1,728
14RMS020695.las	16	65,520	8,972	9,552	2,224
14RMS020710.las	16	65,520	7,697	6,240	2,016
14RMS020725.las	16	65,520	6,187	4,416	1,696
14RMS020740.las	16	65,520	6,618	4,896	1,984
14RMS020755.las	704	65,520	6,482	4,768	2,048
14RMS020770.las	784	65,520	6,343	4,752	1,648
14RMS020785.las	16	65,520	7,457	5,520	2,016
14RMS020800.las	816	65,520	7,828	6,208	2,528
14RMS020815.las	720	65,520	6,758	5,392	2,848
14RMS020830.las	800	65,520	7,452	6,912	3,536
14RMS020845.las	704	65,520	7,350	7,040	3,216
14RMS020860.las	800	61,040	6,317	5,152	2,496
14RMS020875.las	16	65,520	5,909	4,672	2,288
14RMS020890.las	16	65,520	6,076	5,040	3,200
14RMS020905.las	768	65,520	6,236	4,912	2,880
14RMS020920.las	736	50,560	6,485	5,216	2,496
14RMS020935.las	704	65,520	6,962	5,328	1,856
14RMS020950.las	752	65,520	6,908	5,408	1,968
14RMS020965.las	16	65,520	7,767	7,408	2,832
14RMS020980.las	16	65,520	8,352	8,592	2,816
14RMS020995.las	544	65,520	7,223	6,688	2,816
14RMS035185.las	16	65,520	9,661	10,560	14,368
14RMS035200.las	16	65,520	10,388	11,776	14,560
14RMS035215.las	16	65,520	11,397	12,720	14,256
14RMS035230.las	16	65,520	9,053	9,744	1,968
14RMS035245.las	16	65,520	7,251	6,048	3,552
14RMS035260.las	16	65,520	6,438	5,280	3,328
14RMS035275.las	16	65,520	7,304	5,920	2,624
14RMS035290.las	16	65,520	7,005	5,760	2,624
14RMS035305.las	16	65,520	7,099	5,616	2,928

C-3 Report on Intensity Values (Tiled Data) - continued

File	Minimum	Maximum	Mean	Median	Mode
14RMS035320.las	16	65,520	7,021	5,824	2,304
14RMS035335.las	16	65,520	6,688	5,440	2,560
14RMS035350.las	16	65,520	7,180	5,968	2,544
14RMS035365.las	16	65,520	8,245	7,936	3,744
14RMS035380.las	16	65,520	6,972	5,872	3,168
14RMS035395.las	16	65,520	7,980	8,208	3,168
14RMS035410.las	16	65,520	7,862	8,016	2,816
14RMS035425.las	16	65,520	8,015	7,520	2,288
14RMS035440.las	16	65,520	7,707	6,704	2,864
14RMS035455.las	16	65,520	8,289	7,936	3,264
14RMS035470.las	16	65,520	8,321	8,288	2,864
14RMS035485.las	16	65,520	8,592	8,976	12,736
14RMS035500.las	16	65,520	9,636	10,736	11,200
14RMS035515.las	16	65,520	9,334	10,608	11,248
14RMS035530.las	16	65,520	9,568	10,880	11,552
14RMS035545.las	16	65,520	9,680	11,008	11,728
14RMS035560.las	16	65,520	8,942	9,744	13,440
14RMS035575.las	16	65,520	6,983	5,472	2,688
14RMS035590.las	16	65,520	7,098	5,552	1,936
14RMS035605.las	16	65,520	7,385	6,016	2,672
14RMS035620.las	16	65,520	8,420	8,192	2,320
14RMS035635.las	16	65,520	10,084	11,696	13,280
14RMS035650.las	16	65,520	9,092	10,208	1,952
14RMS035665.las	16	65,520	7,998	6,208	1,840
14RMS035680.las	16	65,520	8,823	8,848	1,968
14RMS035695.las	704	65,520	8,724	8,640	2,304
14RMS035710.las	16	65,520	7,639	5,936	2,016
14RMS035725.las	784	65,520	7,579	5,616	2,576
14RMS035740.las	768	65,520	7,118	5,264	1,712
14RMS035755.las	16	65,520	5,481	4,272	2,032
14RMS035770.las	16	65,520	7,829	6,176	2,032
14RMS035785.las	608	65,520	9,647	10,608	14,704
14RMS035800.las	16	65,520	12,377	14,656	15,984

C-3 Report on Intensity Values (Tiled Data) - continued

File	Minimum	Maximum	Mean	Median	Mode
14RMS035815.las	16	60,000	7,885	5,792	2,304
14RMS035830.las	704	65,520	8,932	7,808	1,920
14RMS035845.las	16	53,952	6,861	5,616	2,240
14RMS035860.las	16	65,520	6,639	5,472	2,896
14RMS035875.las	16	65,520	6,172	5,056	3,200
14RMS035890.las	16	65,520	6,448	5,216	2,288
14RMS035905.las	736	65,520	7,743	7,152	2,848
14RMS035920.las	704	65,520	7,727	6,464	1,904
14RMS035935.las	32	65,520	6,485	4,800	2,208
14RMS035950.las	784	36,592	5,762	4,368	1,888
14RMS035965.las	640	65,520	6,039	4,624	2,496
14RMS035980.las	640	45,776	6,157	4,912	3,168
14RMS035995.las	32	65,520	6,823	5,872	3,456
14RMS050185.las	16	65,520	10,380	11,888	14,144
14RMS050200.las	16	65,520	8,332	8,208	3,280
14RMS050215.las	16	65,520	11,681	13,152	14,272
14RMS050230.las	16	65,520	10,350	12,064	14,096
14RMS050245.las	16	65,520	8,617	8,688	13,280
14RMS050260.las	16	65,520	7,413	6,496	4,736
14RMS050275.las	16	65,520	7,275	5,952	2,624
14RMS050290.las	16	65,520	8,093	7,184	4,000
14RMS050305.las	16	65,520	7,353	5,968	3,824
14RMS050320.las	16	65,520	7,454	6,304	3,504
14RMS050335.las	16	65,520	7,165	6,016	4,128
14RMS050350.las	16	65,520	7,539	6,640	3,728
14RMS050365.las	16	65,520	7,755	6,976	3,728
14RMS050380.las	16	65,520	7,093	6,080	2,160
14RMS050395.las	16	65,520	7,639	6,656	3,184
14RMS050410.las	16	65,520	8,564	8,656	2,608
14RMS050425.las	16	65,520	7,765	6,688	3,520
14RMS050440.las	16	65,520	7,785	6,528	3,264
14RMS050455.las	16	65,520	8,150	7,744	3,248
14RMS050470.las	16	65,520	7,955	7,360	3,264

C-3 Report on Intensity Values (Tiled Data) - continued

File	Minimum	Maximum	Mean	Median	Mode
14RMS050485.las	16	65,520	8,652	8,640	3,216
14RMS050500.las	16	65,520	7,585	6,416	1,952
14RMS050515.las	16	65,520	7,133	5,888	2,272
14RMS050530.las	16	65,520	9,084	10,288	11,968
14RMS050545.las	16	65,520	9,047	10,544	12,000
14RMS050560.las	16	65,520	7,323	5,776	2,000
14RMS050575.las	16	65,520	6,752	5,104	2,000
14RMS050590.las	16	65,520	7,940	6,592	2,000
14RMS050605.las	16	65,520	9,674	11,200	11,968
14RMS050620.las	16	65,520	11,353	12,080	11,952
14RMS050635.las	16	65,520	8,552	7,824	2,832
14RMS050650.las	16	65,520	6,477	4,960	2,016
14RMS050665.las	16	65,520	7,593	6,000	1,952
14RMS050680.las	16	65,520	8,394	8,704	1,968
14RMS050695.las	16	65,520	8,038	7,280	2,608
14RMS050710.las	736	65,520	6,728	5,072	1,968
14RMS050725.las	16	65,520	7,126	5,200	1,968
14RMS050740.las	16	65,520	8,013	6,768	1,712
14RMS050755.las	16	65,520	6,283	4,800	1,904
14RMS050770.las	704	65,520	7,480	6,080	2,272
14RMS050785.las	16	65,520	7,985	7,056	2,912
14RMS050800.las	16	65,520	6,629	5,024	2,032
14RMS050815.las	16	65,520	11,089	13,248	15,376
14RMS050830.las	16	65,520	10,977	13,088	16,256
14RMS050845.las	32	65,520	6,904	5,600	1,984
14RMS050860.las	16	65,520	6,866	5,504	3,472
14RMS050875.las	16	65,520	6,316	5,072	2,256
14RMS050890.las	32	65,520	7,359	6,096	3,168
14RMS050905.las	16	65,520	6,620	5,424	3,200
14RMS050920.las	736	65,520	6,353	5,152	3,200
14RMS050935.las	112	60,848	6,591	5,552	3,216
14RMS050950.las	16	65,520	6,620	5,328	2,528
14RMS050965.las	16	65,520	6,469	5,040	2,528

C-3 Report on Intensity Values (Tiled Data) - continued

File	Minimum	Maximum	Mean	Median	Mode
14RMS050980.las	16	65,520	6,648	5,312	2,512
14RMS050995.las	16	65,520	6,819	5,648	2,832
14RMS065185.las	16	65,520	9,202	9,984	11,712
14RMS065200.las	16	65,520	8,397	8,688	3,184
14RMS065215.las	16	65,520	9,905	11,296	13,840
14RMS065230.las	16	65,520	12,254	13,008	13,584
14RMS065245.las	16	65,520	9,873	11,248	13,536
14RMS065260.las	16	65,520	8,338	8,208	12,448
14RMS065275.las	16	65,520	7,492	6,496	4,016
14RMS065290.las	16	65,520	9,227	10,256	13,088
14RMS065305.las	16	65,520	7,676	6,528	3,888
14RMS065320.las	16	65,520	7,303	6,080	3,152
14RMS065335.las	16	65,520	6,566	5,296	3,264
14RMS065350.las	16	65,520	7,851	6,880	3,216
14RMS065365.las	16	65,520	6,871	5,488	2,592
14RMS065380.las	16	65,520	6,780	5,520	3,216
14RMS065395.las	16	65,520	7,447	6,400	3,200
14RMS065410.las	16	65,520	8,888	10,080	10,640
14RMS065425.las	16	65,520	10,161	11,568	12,928
14RMS065440.las	16	65,520	8,463	8,640	2,624
14RMS065455.las	16	65,520	7,707	6,752	2,624
14RMS065470.las	16	65,520	7,729	7,024	2,656
14RMS065485.las	16	65,520	8,497	8,464	3,264
14RMS065500.las	16	65,520	9,041	10,272	11,888
14RMS065515.las	16	65,520	9,704	10,992	12,176
14RMS065530.las	16	65,520	10,105	10,976	11,216
14RMS065545.las	16	65,520	9,641	10,960	11,504
14RMS065560.las	16	65,520	6,316	4,960	2,608
14RMS065575.las	16	65,520	6,746	5,216	2,304
14RMS065590.las	16	65,520	8,231	8,304	2,000
14RMS065605.las	16	65,520	10,561	11,440	11,632
14RMS065620.las	16	65,520	9,274	10,544	12,336
14RMS065635.las	16	65,520	6,290	4,736	2,208

C-3 Report on Intensity Values (Tiled Data) - continued

File	Minimum	Maximum	Mean	Median	Mode
14RMS065650.las	16	65,520	6,180	4,688	2,400
14RMS065665.las	16	65,520	7,273	5,600	1,968
14RMS065680.las	16	65,520	8,626	8,672	12,992
14RMS065695.las	16	65,520	7,304	6,176	2,848
14RMS065710.las	16	65,520	6,507	5,168	2,176
14RMS065725.las	16	65,520	6,671	5,168	1,952
14RMS065740.las	16	65,520	7,145	5,840	1,952
14RMS065755.las	688	65,520	8,044	7,216	2,208
14RMS065770.las	16	65,520	7,701	6,576	1,952
14RMS065785.las	688	65,520	7,743	6,944	2,000
14RMS065800.las	16	65,520	10,358	11,840	14,448
14RMS065815.las	16	65,520	8,076	6,832	1,872
14RMS065830.las	16	65,520	6,748	5,328	1,936
14RMS065845.las	16	65,520	6,986	5,808	4,048
14RMS065860.las	656	65,520	7,103	5,728	1,904
14RMS065875.las	16	65,520	6,292	5,216	3,072
14RMS065890.las	16	65,520	8,322	8,464	11,232
14RMS065905.las	16	65,520	7,067	6,272	4,032
14RMS065920.las	16	65,520	6,543	5,504	2,464
14RMS065935.las	16	65,520	6,809	5,728	2,768
14RMS065950.las	16	65,520	6,809	5,808	2,448
14RMS065965.las	16	65,520	7,115	6,352	3,552
14RMS065980.las	16	65,520	6,905	6,096	3,936
14RMS065995.las	16	65,520	7,126	6,304	2,176
14RMS080185.las	16	65,520	9,634	10,336	11,408
14RMS080200.las	16	65,520	9,348	9,712	11,664
14RMS080215.las	16	65,520	9,212	9,776	12,704
14RMS080230.las	16	65,520	11,278	12,336	13,584
14RMS080245.las	16	65,520	10,649	11,968	13,568
14RMS080260.las	16	65,520	9,922	10,976	13,488
14RMS080275.las	16	65,520	8,543	8,192	4,064
14RMS080290.las	16	65,520	8,978	8,528	3,888
14RMS080305.las	16	65,520	8,307	7,344	3,520

C-3 Report on Intensity Values (Tiled Data) - continued

File	Minimum	Maximum	Mean	Median	Mode
14RMS080320.las	16	65,520	7,460	6,176	3,840
14RMS080335.las	16	65,520	7,717	6,416	3,824
14RMS080350.las	16	65,520	7,731	6,736	3,888
14RMS080365.las	16	65,520	7,905	6,288	2,848
14RMS080380.las	16	65,520	8,299	7,040	3,232
14RMS080395.las	16	65,520	8,746	8,672	3,728
14RMS080410.las	16	65,520	8,557	8,368	2,560
14RMS080425.las	16	65,520	10,260	11,440	13,296
14RMS080440.las	16	65,520	8,703	9,056	2,896
14RMS080455.las	16	65,520	9,290	9,552	13,840
14RMS080470.las	16	65,520	7,251	5,872	2,288
14RMS080485.las	16	65,520	7,601	6,768	3,264
14RMS080500.las	16	65,520	8,937	10,288	11,520
14RMS080515.las	16	65,520	10,345	11,264	11,680
14RMS080530.las	16	65,520	10,233	11,216	11,600
14RMS080545.las	16	65,520	10,819	12,160	12,832
14RMS080560.las	16	65,520	7,458	6,176	2,224
14RMS080575.las	16	65,520	6,022	4,768	2,304
14RMS080590.las	16	65,520	7,271	5,760	2,112
14RMS080605.las	16	65,520	10,066	11,328	12,208
14RMS080620.las	16	65,520	7,207	5,680	3,312
14RMS080635.las	16	65,520	6,492	4,720	2,112
14RMS080650.las	16	65,520	6,444	4,752	2,176
14RMS080665.las	16	65,520	6,704	5,312	2,192
14RMS080680.las	16	65,520	6,865	5,568	2,144
14RMS080695.las	16	65,520	7,485	6,400	3,200
14RMS080710.las	16	65,520	6,693	5,440	1,952
14RMS080725.las	16	65,520	6,753	5,328	1,952
14RMS080740.las	16	65,520	6,674	5,376	2,208
14RMS080755.las	16	65,520	7,298	5,920	2,528
14RMS080770.las	16	65,520	12,347	13,360	13,952
14RMS080785.las	16	65,520	8,926	9,104	12,832
14RMS080800.las	16	65,520	8,975	8,912	12,800

C-3 Report on Intensity Values (Tiled Data) - continued

File	Minimum	Maximum	Mean	Median	Mode
14RMS080815.las	16	65,520	8,201	7,376	4,272
14RMS080830.las	784	65,520	7,213	6,080	3,488
14RMS080845.las	16	65,520	7,951	7,088	3,520
14RMS080860.las	768	65,520	7,283	5,952	3,200
14RMS080875.las	16	65,520	7,503	6,192	3,184
14RMS080890.las	16	65,520	7,193	6,144	3,472
14RMS080905.las	16	65,520	6,966	6,048	4,528
14RMS080920.las	16	65,520	7,061	6,144	3,728
14RMS080935.las	16	65,520	7,690	6,752	4,512
14RMS080950.las	16	65,520	7,715	6,944	3,456
14RMS080965.las	656	65,520	7,622	6,800	3,776
14RMS080980.las	16	65,520	7,570	6,768	4,544
14RMS080995.las	16	65,520	7,923	7,520	4,912
14RMS095185.las	16	65,520	10,861	12,064	13,136
14RMS095200.las	16	65,520	10,861	11,440	13,536
14RMS095215.las	16	65,520	10,389	10,912	15,520
14RMS095230.las	16	65,520	12,472	13,952	15,552
14RMS095245.las	16	65,520	13,514	14,864	15,488
14RMS095260.las	16	65,520	11,497	13,168	16,400
14RMS095275.las	16	65,520	8,990	8,128	3,440
14RMS095290.las	16	65,520	8,147	6,336	3,440
14RMS095305.las	16	65,520	9,417	8,272	3,504
14RMS095320.las	16	65,520	8,809	6,992	3,776
14RMS095335.las	16	65,520	10,668	11,344	16,080
14RMS095350.las	16	65,520	9,449	8,672	3,808
14RMS095365.las	16	65,520	8,229	6,432	3,520
14RMS095380.las	16	65,520	8,757	6,832	2,496
14RMS095395.las	16	65,520	10,248	10,176	16,448
14RMS095410.las	16	65,520	9,337	8,464	3,120
14RMS095425.las	16	65,520	9,175	8,128	3,088
14RMS095440.las	16	65,520	11,612	14,272	16,544
14RMS095455.las	16	65,520	14,189	16,272	17,184
14RMS095470.las	16	65,520	11,661	13,616	15,312

C-3 Report on Intensity Values (Tiled Data) - continued

File	Minimum	Maximum	Mean	Median	Mode
14RMS095485.las	16	65,520	10,701	12,432	14,176
14RMS095500.las	16	65,520	11,515	12,832	13,392
14RMS095515.las	16	65,520	11,360	12,720	13,264
14RMS095530.las	16	65,520	11,726	13,216	13,536
14RMS095545.las	16	65,520	11,754	13,632	15,056
14RMS095560.las	16	65,520	7,643	6,096	2,448
14RMS095575.las	16	65,520	9,739	10,560	3,088
14RMS095590.las	16	65,520	10,122	11,552	1,888
14RMS095605.las	16	65,520	9,162	9,200	2,816
14RMS095620.las	16	65,520	7,279	5,360	2,832
14RMS095635.las	16	65,520	7,595	5,600	2,464
14RMS095650.las	16	65,520	6,017	4,592	2,832
14RMS095665.las	16	65,520	7,663	6,448	3,120
14RMS095680.las	16	65,520	7,551	5,984	1,952
14RMS095695.las	16	65,520	7,659	6,368	3,568
14RMS095710.las	16	65,520	6,917	5,648	1,968
14RMS095725.las	16	65,520	6,959	5,712	1,968
14RMS095740.las	16	65,520	7,046	5,696	2,192
14RMS095755.las	16	65,520	7,297	5,680	2,016
14RMS095770.las	16	65,520	11,289	13,840	15,440
14RMS095785.las	16	65,520	10,982	12,960	15,120
14RMS095800.las	16	65,520	9,783	10,192	13,984
14RMS095815.las	16	65,520	8,285	7,568	4,656
14RMS095830.las	16	65,520	7,289	6,112	4,384
14RMS095845.las	16	65,520	7,781	6,640	3,472
14RMS095860.las	16	65,520	7,079	5,920	2,512
14RMS095875.las	16	65,520	7,910	6,832	3,072
14RMS095890.las	16	65,520	7,141	5,984	2,800
14RMS095905.las	16	65,520	6,597	5,536	3,472
14RMS095920.las	16	65,520	6,324	5,536	4,544
14RMS095935.las	16	65,520	6,267	5,280	2,112
14RMS095950.las	16	65,520	7,328	6,432	4,528
14RMS095965.las	16	65,520	7,717	6,928	3,936

C-3 Report on Intensity Values (Tiled Data) - continued

File	Minimum	Maximum	Mean	Median	Mode
14RMS095980.las	16	65,520	7,382	6,720	1,856
14RMS095995.las	16	65,520	7,048	6,304	3,344
14RMS110185.las	16	65,520	11,248	13,104	15,744
14RMS110200.las	16	65,520	10,574	11,808	14,736
14RMS110215.las	16	65,520	9,761	9,952	4,288
14RMS110230.las	16	65,520	10,593	11,280	16,080
14RMS110245.las	16	65,520	13,639	14,928	16,384
14RMS110260.las	16	65,520	10,323	10,912	1,920
14RMS110275.las	16	65,520	9,538	9,152	3,776
14RMS110290.las	16	65,520	10,619	11,504	15,440
14RMS110305.las	16	65,520	11,081	12,544	15,120
14RMS110320.las	16	65,520	11,964	14,304	16,176
14RMS110335.las	16	65,520	10,033	9,776	4,160
14RMS110350.las	16	65,520	9,538	8,560	3,536
14RMS110365.las	16	65,520	10,672	11,200	16,224
14RMS110380.las	16	65,520	9,644	8,544	3,808
14RMS110395.las	16	65,520	10,456	11,440	15,504
14RMS110410.las	16	65,520	10,047	10,864	14,448
14RMS110425.las	16	65,520	8,677	7,360	3,488
14RMS110440.las	16	65,520	12,842	14,896	15,696
14RMS110455.las	16	65,520	9,105	8,176	3,536
14RMS110470.las	16	65,520	12,170	13,584	14,576
14RMS110485.las	16	65,520	11,505	12,992	13,984
14RMS110500.las	16	65,520	11,469	12,464	12,656
14RMS110515.las	16	65,520	11,158	12,496	13,424
14RMS110530.las	16	65,520	10,814	12,608	14,176
14RMS110545.las	16	65,520	10,670	11,888	14,416
14RMS110560.las	16	65,520	10,365	11,728	14,656
14RMS110575.las	16	65,520	10,852	12,176	12,688
14RMS110590.las	16	65,520	9,970	10,400	2,832
14RMS110605.las	16	65,520	8,250	6,656	1,920
14RMS110620.las	16	65,520	7,407	5,744	1,984
14RMS110635.las	16	65,520	8,395	7,152	2,000

C-3 Report on Intensity Values (Tiled Data) - continued

File	Minimum	Maximum	Mean	Median	Mode
14RMS110650.las	16	65,520	7,618	5,920	2,000
14RMS110665.las	16	65,520	9,773	11,136	14,464
14RMS110680.las	16	65,520	7,194	5,680	2,832
14RMS110695.las	16	65,520	7,379	5,920	2,848
14RMS110710.las	16	65,520	6,911	5,744	1,968
14RMS110725.las	16	65,520	7,744	7,552	1,968
14RMS110740.las	16	65,520	7,035	5,856	2,512
14RMS110755.las	16	65,520	7,123	5,840	2,816
14RMS110770.las	16	65,520	6,829	5,248	2,208
14RMS110785.las	16	65,520	7,438	5,904	2,560
14RMS110800.las	16	65,520	6,745	5,264	2,176
14RMS110815.las	16	65,520	6,489	5,120	2,176
14RMS110830.las	16	65,520	7,827	6,304	1,920
14RMS110845.las	16	65,520	9,978	12,048	13,696
14RMS110860.las	16	65,520	7,308	5,824	1,840
14RMS110875.las	16	65,520	9,599	11,472	13,696
14RMS110890.las	16	65,520	11,094	12,080	12,720
14RMS110905.las	16	65,520	7,331	6,496	2,416
14RMS110920.las	16	65,520	7,160	6,176	1,808
14RMS110935.las	16	65,520	6,364	5,184	2,112
14RMS110950.las	16	65,520	7,166	5,968	2,112
14RMS110965.las	16	65,520	6,744	5,712	2,416
14RMS110980.las	16	65,520	6,968	5,744	2,400
14RMS110995.las	16	65,520	7,303	5,888	2,144
14RMS125185.las	16	65,520	9,462	10,464	13,696
14RMS125200.las	16	65,520	9,236	9,760	13,328
14RMS125215.las	16	65,520	8,061	6,416	3,488
14RMS125230.las	16	65,520	9,353	9,088	3,552
14RMS125245.las	16	65,520	11,769	13,216	14,480
14RMS125260.las	16	65,520	11,102	12,400	13,888
14RMS125275.las	16	65,520	10,343	11,936	13,520
14RMS125290.las	16	65,520	10,355	11,792	13,040
14RMS125305.las	16	65,520	9,862	11,168	13,232

C-3 Report on Intensity Values (Tiled Data) - continued

File	Minimum	Maximum	Mean	Median	Mode
14RMS125320.las	16	65,520	10,551	11,792	13,024
14RMS125335.las	16	65,520	9,013	8,832	4,464
14RMS125350.las	16	65,520	8,036	6,144	3,280
14RMS125365.las	16	65,520	7,693	5,904	2,576
14RMS125380.las	16	65,520	9,177	8,320	3,216
14RMS125395.las	16	65,520	9,111	8,848	3,552
14RMS125410.las	16	65,520	9,735	10,864	13,200
14RMS125425.las	16	65,520	8,693	8,352	2,944
14RMS125440.las	16	65,520	8,247	7,184	2,992
14RMS125455.las	16	65,520	9,048	9,008	2,272
14RMS125470.las	16	65,520	10,038	11,264	14,240
14RMS125485.las	16	65,520	11,601	13,456	14,896
14RMS125500.las	16	65,520	9,316	10,048	2,352
14RMS125515.las	16	65,520	8,535	8,464	1,968
14RMS125530.las	16	65,520	9,850	10,688	1,984
14RMS125545.las	16	65,520	9,657	10,592	1,904
14RMS125560.las	16	65,520	9,713	10,752	13,552
14RMS125575.las	16	65,520	8,879	8,496	1,984
14RMS125590.las	16	65,520	8,152	6,256	1,968
14RMS125605.las	16	65,520	7,675	5,760	2,224
14RMS125620.las	16	65,520	6,534	5,184	2,912
14RMS125635.las	16	65,520	7,045	5,584	2,000
14RMS125650.las	16	65,520	7,545	6,160	1,824
14RMS125665.las	16	65,520	7,224	5,728	2,016
14RMS125680.las	16	65,520	8,660	7,760	2,384
14RMS125695.las	16	65,520	8,125	6,560	1,904
14RMS125710.las	16	65,520	6,407	5,136	1,968
14RMS125725.las	16	65,520	7,614	6,320	1,968
14RMS125740.las	16	65,520	11,137	12,720	13,904
14RMS125755.las	16	65,520	7,545	6,080	2,432
14RMS125770.las	16	65,520	7,752	6,816	2,176
14RMS125785.las	16	65,520	9,272	10,528	13,104
14RMS125800.las	16	65,520	7,755	7,088	1,984

C-3 Report on Intensity Values (Tiled Data) - continued

File	Minimum	Maximum	Mean	Median	Mode
14RMS125815.las	16	65,520	7,245	5,888	1,856
14RMS125830.las	16	65,520	7,460	5,888	2,464
14RMS125845.las	16	65,520	8,617	9,184	12,656
14RMS125860.las	16	65,520	10,135	11,648	13,904
14RMS125875.las	16	65,520	8,523	8,272	2,432
14RMS125890.las	16	65,520	7,549	6,720	3,424
14RMS125905.las	16	65,520	7,569	6,752	3,792
14RMS125920.las	16	65,520	6,918	5,536	3,424
14RMS125935.las	16	65,520	7,499	6,176	2,128
14RMS125950.las	16	65,520	7,034	5,904	4,576
14RMS125965.las	16	65,520	6,162	4,960	2,416
14RMS125980.las	16	65,520	6,724	5,376	2,096
14RMS125995.las	16	65,520	8,328	7,744	2,096
14RMS140185.las	16	65,520	9,996	10,064	15,840
14RMS140200.las	16	65,520	9,734	9,312	4,032
14RMS140215.las	16	65,520	10,341	11,040	15,408
14RMS140230.las	16	65,520	10,085	10,320	4,032
14RMS140245.las	16	65,520	11,613	12,944	15,872
14RMS140260.las	16	65,520	12,668	13,872	14,960
14RMS140275.las	16	65,520	11,700	13,200	14,976
14RMS140290.las	16	65,520	10,562	12,000	15,040
14RMS140305.las	16	65,520	10,853	11,952	13,600
14RMS140320.las	16	65,520	11,289	12,496	13,600
14RMS140335.las	16	65,520	11,026	12,256	13,168
14RMS140350.las	16	65,520	8,566	6,592	4,080
14RMS140365.las	16	65,520	9,618	8,592	2,896
14RMS140380.las	16	65,520	9,771	8,880	4,336
14RMS140395.las	16	65,520	9,298	8,064	4,048
14RMS140410.las	16	65,520	10,578	12,208	14,976
14RMS140425.las	16	65,520	8,221	6,464	3,216
14RMS140440.las	16	65,520	8,602	7,392	2,896
14RMS140455.las	16	65,520	10,333	11,952	14,912
14RMS140470.las	16	65,520	12,393	14,464	15,552

C-3 Report on Intensity Values (Tiled Data) - continued

File	Minimum	Maximum	Mean	Median	Mode
14RMS140485.las	16	65,520	11,638	13,648	16,576
14RMS140500.las	16	65,520	8,802	7,472	2,944
14RMS140515.las	16	65,520	8,432	7,296	1,984
14RMS140530.las	16	65,520	10,463	11,872	13,680
14RMS140545.las	16	65,520	9,920	10,192	1,904
14RMS140560.las	16	65,520	9,141	7,824	2,160
14RMS140575.las	16	65,520	7,202	5,136	2,288
14RMS140590.las	16	65,520	7,737	5,664	2,304
14RMS140605.las	16	65,520	7,266	5,296	2,288
14RMS140620.las	16	65,520	6,785	5,152	2,928
14RMS140635.las	16	65,520	7,052	5,744	2,912
14RMS140650.las	16	65,520	7,630	6,640	2,544
14RMS140665.las	16	65,520	7,619	6,880	1,888
14RMS140680.las	16	65,520	9,548	10,976	1,968
14RMS140695.las	16	65,520	6,751	4,928	1,648
14RMS140710.las	16	65,520	6,980	5,680	1,712
14RMS140725.las	16	65,520	6,800	5,088	2,032
14RMS140740.las	16	65,520	12,686	13,920	14,256
14RMS140755.las	16	65,520	8,220	6,992	2,592
14RMS140770.las	16	65,520	9,479	11,104	13,728
14RMS140785.las	16	65,520	8,047	6,400	2,224
14RMS140800.las	16	65,520	8,318	8,464	1,984
14RMS140815.las	16	65,520	8,504	8,688	1,968
14RMS140830.las	16	65,520	7,669	6,320	1,856
14RMS140845.las	16	65,520	7,507	6,368	1,888
14RMS140860.las	16	65,520	8,069	7,536	3,648
14RMS140875.las	16	65,520	7,957	7,296	3,456
14RMS140890.las	16	65,520	7,884	7,008	3,440
14RMS140905.las	688	65,520	7,980	6,928	4,032
14RMS140920.las	16	65,520	11,544	13,152	13,728
14RMS140935.las	16	65,520	8,584	8,720	12,160
14RMS140950.las	16	65,520	7,561	6,384	2,128
14RMS140965.las	16	65,520	7,187	5,520	1,872

C-3 Report on Intensity Values (Tiled Data) - continued

File	Minimum	Maximum	Mean	Median	Mode
14RMS140980.las	16	65,520	7,586	6,272	1,808
14RMS140995.las	16	65,520	10,729	12,496	13,312
14RMS155185.las	16	65,520	11,395	12,704	13,312
14RMS155200.las	16	65,520	10,304	11,680	14,576
14RMS155215.las	16	65,520	9,703	10,416	14,096
14RMS155230.las	16	65,520	8,750	7,984	3,536
14RMS155245.las	16	65,520	10,836	12,080	14,816
14RMS155260.las	16	65,520	12,752	14,080	15,088
14RMS155275.las	16	65,520	12,170	13,888	2,016
14RMS155290.las	16	65,520	10,911	12,464	15,072
14RMS155305.las	16	65,520	10,851	12,416	14,016
14RMS155320.las	16	65,520	10,184	11,344	14,320
14RMS155335.las	16	65,520	11,489	12,544	14,192
14RMS155350.las	16	65,520	8,846	7,216	3,600
14RMS155365.las	16	65,520	10,382	10,832	16,096
14RMS155380.las	16	65,520	10,057	10,480	15,376
14RMS155395.las	16	65,520	10,129	11,600	14,368
14RMS155410.las	16	65,520	9,176	8,624	3,232
14RMS155425.las	16	65,520	9,529	9,456	3,856
14RMS155440.las	16	65,520	8,628	7,296	3,232
14RMS155455.las	16	65,520	9,838	10,176	2,928
14RMS155470.las	16	65,520	12,834	14,352	15,184
14RMS155485.las	16	65,520	8,129	6,464	3,216
14RMS155500.las	16	65,520	7,039	5,424	3,216
14RMS155515.las	16	65,520	7,047	5,328	3,232
14RMS155530.las	16	65,520	10,502	11,904	1,984
14RMS155545.las	16	65,520	10,311	10,768	1,968
14RMS155560.las	16	65,520	8,639	7,328	1,760
14RMS155575.las	16	65,520	10,628	11,840	2,928
14RMS155590.las	16	65,520	7,468	5,584	2,992
14RMS155605.las	16	65,520	8,344	6,784	2,944
14RMS155620.las	16	65,520	8,621	8,160	2,640
14RMS155635.las	16	65,520	7,977	6,304	2,944

C-3 Report on Intensity Values (Tiled Data) - continued

File	Minimum	Maximum	Mean	Median	Mode
14RMS155650.las	16	65,520	7,080	5,328	1,712
14RMS155665.las	16	65,520	9,349	10,576	2,128
14RMS155680.las	16	65,520	10,901	12,304	13,056
14RMS155695.las	16	65,520	7,605	6,480	1,840
14RMS155710.las	16	65,520	6,532	5,136	1,760
14RMS155725.las	16	65,520	6,407	4,592	2,032
14RMS155740.las	16	65,520	12,752	13,904	14,448
14RMS155755.las	16	65,520	6,907	5,328	1,920
14RMS155770.las	16	65,520	7,523	5,840	2,320
14RMS155785.las	16	65,520	6,943	5,328	2,016
14RMS155800.las	16	65,520	8,324	8,368	2,944
14RMS155815.las	16	65,520	9,512	11,120	13,168
14RMS155830.las	16	65,520	7,468	6,192	1,968
14RMS155845.las	16	65,520	8,194	8,800	2,640
14RMS155860.las	16	65,520	7,449	5,952	2,608
14RMS155875.las	16	65,520	6,996	5,504	2,272
14RMS155890.las	16	65,520	7,644	6,016	3,184
14RMS155905.las	16	65,520	8,008	6,352	2,848
14RMS155920.las	16	65,520	12,992	14,096	14,176
14RMS155935.las	16	65,520	10,361	12,576	13,728
14RMS155950.las	16	65,520	7,914	6,240	2,272
14RMS155965.las	16	65,520	8,022	6,592	1,968
14RMS155980.las	16	65,520	8,995	8,576	2,608
14RMS155995.las	16	65,520	10,086	11,360	1,696
14RMS170185.las	32	65,520	12,418	14,064	14,704
14RMS170200.las	16	65,520	11,402	13,216	14,832
14RMS170215.las	16	65,520	9,159	8,352	3,552
14RMS170230.las	16	65,520	8,961	8,784	3,248
14RMS170245.las	16	65,520	10,110	10,800	3,248
14RMS170260.las	16	65,520	11,806	14,192	16,304
14RMS170275.las	16	65,520	12,648	14,832	16,240
14RMS170290.las	16	65,520	11,908	13,648	15,488
14RMS170305.las	16	65,520	11,973	13,856	15,488

C-3 Report on Intensity Values (Tiled Data) - continued

File	Minimum	Maximum	Mean	Median	Mode
14RMS170320.las	16	65,520	9,922	10,448	15,024
14RMS170335.las	16	65,520	11,523	12,960	14,672
14RMS170350.las	16	65,520	10,652	12,016	14,832
14RMS170365.las	16	65,520	10,044	10,816	14,448
14RMS170380.las	16	65,520	10,375	11,088	15,520
14RMS170395.las	16	65,520	11,163	13,088	15,264
14RMS170410.las	16	65,520	9,582	9,312	2,912
14RMS170425.las	16	65,520	10,312	11,040	15,952
14RMS170440.las	16	65,520	11,457	12,688	14,864
14RMS170455.las	16	65,520	11,075	13,104	15,280
14RMS170470.las	16	65,520	13,422	14,272	14,752
14RMS170485.las	16	65,520	11,698	13,552	15,952
14RMS170500.las	16	65,520	9,237	7,392	2,896
14RMS170515.las	16	65,520	9,428	8,736	2,272
14RMS170530.las	16	65,520	10,793	11,776	2,304
14RMS170545.las	16	65,520	10,427	10,896	2,016
14RMS170560.las	16	65,520	8,570	6,720	2,320
14RMS170575.las	16	65,520	9,732	9,680	2,320
14RMS170590.las	16	65,520	9,710	10,448	2,000
14RMS170605.las	16	65,520	8,448	7,328	2,272
14RMS170620.las	16	65,520	7,566	5,968	2,672
14RMS170635.las	16	65,520	7,385	6,080	2,304
14RMS170650.las	16	65,520	8,350	7,440	2,320
14RMS170665.las	16	65,520	9,067	8,528	2,000
14RMS170680.las	16	65,520	7,523	6,000	2,000
14RMS170695.las	16	65,520	6,932	5,296	2,016
14RMS170710.las	16	65,520	6,819	5,616	2,064
14RMS170725.las	16	65,520	7,659	7,104	1,856
14RMS170740.las	16	65,520	9,932	11,440	13,264
14RMS170755.las	16	65,520	9,901	11,552	1,824
14RMS170770.las	240	65,520	8,902	10,000	1,792
14RMS170785.las	48	65,520	9,085	10,560	11,824
14RMS170800.las	16	65,520	7,422	6,144	2,704

C-3 Report on Intensity Values (Tiled Data) - continued

File	Minimum	Maximum	Mean	Median	Mode
14RMS170815.las	16	65,520	7,589	6,544	2,000
14RMS170830.las	112	65,520	8,181	8,064	1,792
14RMS170845.las	16	53,376	7,951	7,152	2,400
14RMS170860.las	688	54,768	6,491	4,864	2,336
14RMS170875.las	736	65,520	8,922	8,080	2,672
14RMS170890.las	624	65,520	8,827	7,696	3,568
14RMS170905.las	16	65,520	10,562	12,272	15,328
14RMS170920.las	16	65,520	12,368	13,120	13,280
14RMS170935.las	16	65,520	8,572	7,568	2,656
14RMS170950.las	544	65,520	7,617	5,968	2,640
14RMS170965.las	672	65,520	8,479	7,472	2,576
14RMS170980.las	32	65,520	12,057	13,920	14,816
14RMS170995.las	736	65,520	13,820	14,800	15,120
14RMS185185.las	16	65,520	10,787	12,464	13,936
14RMS185200.las	16	65,520	11,502	12,800	13,328
14RMS185215.las	16	65,520	9,137	8,768	3,504
14RMS185230.las	16	65,520	8,619	7,024	3,568
14RMS185245.las	16	65,520	10,296	11,840	13,088
14RMS185260.las	16	65,520	8,125	6,784	3,232
14RMS185275.las	16	65,520	11,652	13,328	14,480
14RMS185290.las	16	65,520	13,564	14,352	14,496
14RMS185305.las	16	65,520	12,864	14,000	14,720
14RMS185320.las	16	65,520	11,710	13,424	14,832
14RMS185335.las	16	65,520	11,177	12,832	14,656
14RMS185350.las	16	65,520	8,868	9,472	3,632
14RMS185365.las	16	65,520	9,141	9,744	3,264
14RMS185380.las	16	65,520	11,208	12,560	13,968
14RMS185395.las	16	65,520	9,994	10,672	15,056
14RMS185410.las	16	65,520	9,844	10,464	3,232
14RMS185425.las	16	65,520	12,058	13,632	15,008
14RMS185440.las	16	65,520	12,636	13,936	14,848
14RMS185455.las	16	65,520	11,466	13,280	15,264
14RMS185470.las	16	65,520	13,130	14,240	14,768

C-3 Report on Intensity Values (Tiled Data) - continued

File	Minimum	Maximum	Mean	Median	Mode
14RMS185485.las	16	65,520	11,307	13,600	15,296
14RMS185500.las	16	65,520	8,704	6,768	3,248
14RMS185515.las	16	65,520	10,954	12,256	15,200
14RMS185530.las	16	65,520	9,944	10,592	3,216
14RMS185545.las	16	65,520	9,565	9,184	2,928
14RMS185560.las	16	65,520	9,737	10,480	3,008
14RMS185575.las	16	65,520	9,109	8,992	3,312
14RMS185590.las	16	65,520	7,514	5,872	1,952
14RMS185605.las	16	65,520	8,491	8,224	2,336
14RMS185620.las	16	65,520	7,666	6,512	2,960
14RMS185635.las	16	65,520	6,709	5,264	2,272
14RMS185650.las	16	65,520	10,126	11,168	1,952
14RMS185665.las	16	65,520	11,178	13,584	1,952
14RMS185680.las	16	65,520	7,967	5,840	1,952
14RMS185695.las	16	65,520	7,152	5,136	1,952
14RMS185710.las	16	65,520	7,639	5,808	1,632
14RMS185725.las	16	65,520	9,702	9,712	1,872
14RMS185740.las	16	65,520	9,093	9,056	1,968
14RMS185755.las	16	65,520	10,182	12,016	1,968
14RMS185770.las	16	65,520	10,153	11,328	12,544
14RMS185785.las	16	65,520	9,659	10,464	1,856
14RMS185800.las	16	65,520	7,906	6,304	1,600
14RMS185815.las	16	65,520	7,786	5,488	1,856
14RMS185830.las	16	65,520	8,326	6,176	1,856
14RMS185845.las	16	65,520	8,193	6,576	1,904
14RMS185860.las	16	65,520	6,868	5,440	1,952
14RMS185875.las	16	65,520	8,581	7,408	2,736
14RMS185890.las	16	65,520	8,890	7,600	3,424
14RMS185905.las	16	65,520	7,924	6,544	2,752
14RMS185920.las	16	65,520	8,009	7,088	2,448
14RMS185935.las	16	65,520	7,765	6,480	2,448
14RMS185950.las	16	65,520	9,070	9,456	3,072
14RMS185965.las	16	65,520	9,677	11,056	13,568

C-3 Report on Intensity Values (Tiled Data) - continued

File	Minimum	Maximum	Mean	Median	Mode
14RMS185980.las	16	65,520	9,392	9,920	13,904
14RMS185995.las	16	65,520	13,028	14,848	16,000
14RMS200185.las	32	65,520	10,808	12,432	14,896
14RMS200200.las	16	65,520	10,248	11,552	14,912
14RMS200215.las	16	65,520	9,991	10,480	4,128
14RMS200230.las	16	65,520	10,067	10,288	3,568
14RMS200245.las	16	65,520	12,838	14,016	14,576
14RMS200260.las	16	65,520	12,693	13,824	14,800
14RMS200275.las	16	65,520	13,627	14,880	15,360
14RMS200290.las	16	65,520	12,817	14,720	16,064
14RMS200305.las	16	65,520	12,003	13,616	15,408
14RMS200320.las	32	65,520	8,834	8,080	2,576
14RMS200335.las	16	65,520	10,236	11,680	14,528
14RMS200350.las	16	65,520	8,997	8,976	3,552
14RMS200365.las	32	65,520	8,951	9,488	2,928
14RMS200380.las	16	65,520	8,432	8,016	3,296
14RMS200395.las	16	65,520	7,795	6,144	2,944
14RMS200410.las	16	65,520	6,943	5,360	2,992
14RMS200425.las	16	65,520	9,638	10,384	2,992
14RMS200440.las	16	65,520	11,433	13,248	14,688
14RMS200455.las	16	65,520	11,126	12,928	15,440
14RMS200470.las	32	65,520	10,259	11,568	15,184
14RMS200485.las	64	65,520	6,800	4,896	2,320
14RMS200500.las	16	65,520	8,380	7,232	2,304
14RMS200515.las	32	65,520	13,691	14,448	14,944
14RMS200530.las	16	65,520	8,081	6,496	2,976
14RMS200545.las	16	65,520	7,380	5,344	2,960
14RMS200560.las	16	65,520	7,555	5,456	2,960
14RMS200575.las	16	65,520	8,061	6,912	3,280
14RMS200590.las	16	65,520	8,209	7,232	2,112
14RMS200605.las	16	65,520	8,072	6,944	1,792
14RMS200620.las	16	65,520	8,720	8,112	2,016
14RMS200635.las	16	65,520	8,708	7,728	1,968

C-3 Report on Intensity Values (Tiled Data) - continued

File	Minimum	Maximum	Mean	Median	Mode
14RMS200650.las	16	65,520	12,652	14,560	16,528
14RMS200665.las	16	65,520	14,201	15,696	16,512
14RMS200680.las	16	65,520	12,037	14,128	16,032
14RMS200695.las	16	65,520	11,224	13,824	16,480
14RMS200710.las	16	65,520	9,717	9,328	1,840
14RMS200725.las	16	65,520	7,624	5,456	1,936
14RMS200740.las	16	65,520	8,373	7,408	1,920
14RMS200755.las	16	65,520	9,548	8,336	1,616
14RMS200770.las	16	65,520	13,733	16,032	17,232
14RMS200785.las	16	65,520	10,157	9,616	1,920
14RMS200800.las	16	65,520	7,522	5,136	1,920
14RMS200815.las	16	65,520	8,019	5,920	1,920
14RMS200830.las	16	65,520	8,655	6,752	1,872
14RMS200845.las	16	65,520	12,112	13,568	16,448
14RMS200860.las	16	65,520	7,571	5,600	1,856
14RMS200875.las	16	65,520	8,523	7,488	2,800
14RMS200890.las	16	65,520	8,082	7,328	2,160
14RMS200905.las	16	65,520	7,912	7,040	3,472
14RMS200920.las	16	65,520	8,508	7,328	3,456
14RMS200935.las	16	65,520	8,692	7,296	4,544
14RMS200950.las	16	65,520	8,858	8,192	3,360
14RMS200965.las	16	65,520	8,814	8,016	2,688
14RMS200980.las	16	65,520	11,291	12,864	13,792
14RMS200995.las	16	65,520	11,520	13,424	17,008
14RMS215185.las	32	65,520	10,138	11,408	14,528
14RMS215200.las	16	65,520	10,408	11,392	15,696
14RMS215215.las	16	65,520	10,637	12,032	15,680
14RMS215230.las	16	65,520	9,986	10,432	3,840
14RMS215245.las	16	65,520	11,309	12,368	13,792
14RMS215260.las	16	65,520	12,275	13,712	16,304
14RMS215275.las	16	65,520	12,693	14,560	16,032
14RMS215290.las	16	65,520	12,486	14,144	1,904
14RMS215305.las	16	65,520	11,085	12,368	2,256

C-3 Report on Intensity Values (Tiled Data) - continued

File	Minimum	Maximum	Mean	Median	Mode
14RMS215320.las	16	65,520	10,255	10,960	2,608
14RMS215335.las	16	65,520	8,738	7,504	2,880
14RMS215350.las	16	65,520	9,587	9,728	3,568
14RMS215365.las	16	65,520	9,441	9,712	3,504
14RMS215380.las	16	65,520	8,156	6,944	3,232
14RMS215395.las	16	65,520	9,005	8,816	2,640
14RMS215410.las	16	65,520	7,202	5,424	2,000
14RMS215425.las	16	65,520	7,776	5,984	2,656
14RMS215440.las	16	65,520	8,979	7,648	2,976
14RMS215455.las	16	65,520	10,124	10,912	2,688
14RMS215470.las	16	65,520	10,742	12,064	15,488
14RMS215485.las	16	65,520	10,549	12,112	14,944
14RMS215500.las	16	65,520	7,767	5,808	2,336
14RMS215515.las	16	65,520	12,224	13,744	14,176
14RMS215530.las	16	65,520	8,712	7,344	2,960
14RMS215545.las	16	65,520	6,266	4,528	2,688
14RMS215560.las	16	65,520	6,854	5,072	2,656
14RMS215575.las	16	65,520	7,708	5,248	2,976
14RMS215590.las	16	65,520	8,775	7,632	2,336
14RMS215605.las	16	65,520	10,333	11,792	2,016
14RMS215620.las	16	65,520	11,186	12,752	15,184
14RMS215635.las	16	65,520	15,082	15,392	15,808
14RMS215650.las	16	65,520	13,122	13,968	13,648
14RMS215665.las	16	65,520	12,869	14,864	16,464
14RMS215680.las	16	65,520	15,216	15,456	14,960
14RMS215695.las	16	65,520	14,458	15,664	15,984
14RMS215710.las	16	65,520	16,375	17,056	17,792
14RMS215725.las	16	65,520	15,046	16,880	17,584
14RMS215740.las	16	65,520	14,863	16,880	17,792
14RMS215755.las	16	65,520	15,924	17,216	17,712
14RMS215770.las	16	65,520	13,652	16,304	17,632
14RMS215785.las	16	65,520	11,102	13,264	1,920
14RMS215800.las	16	65,520	9,878	9,888	1,856

C-3 Report on Intensity Values (Tiled Data) - continued

File	Minimum	Maximum	Mean	Median	Mode
14RMS215815.las	16	65,520	9,946	9,824	1,856
14RMS215830.las	16	65,520	9,019	7,696	1,856
14RMS215845.las	16	65,520	15,314	16,016	16,064
14RMS215860.las	16	65,520	13,237	16,576	18,912
14RMS215875.las	16	65,520	7,253	5,184	1,840
14RMS215890.las	16	65,520	7,926	5,808	2,256
14RMS215905.las	16	65,520	7,572	5,920	1,776
14RMS215920.las	16	65,520	8,282	6,368	1,936
14RMS215935.las	16	65,520	7,763	6,272	4,416
14RMS215950.las	16	65,520	8,499	7,312	1,872
14RMS215965.las	16	65,520	7,713	5,888	1,920
14RMS215980.las	16	65,520	8,307	7,312	1,808
14RMS215995.las	16	65,520	7,821	5,584	1,920
14RMS230185.las	16	65,520	8,867	8,192	1,904
14RMS230200.las	16	65,520	10,796	11,888	14,384
14RMS230215.las	16	65,520	11,914	13,584	14,976
14RMS230230.las	16	65,520	11,253	12,896	15,440
14RMS230245.las	16	65,520	10,690	11,344	14,960
14RMS230260.las	16	65,520	10,533	10,592	2,608
14RMS230275.las	16	65,520	10,343	10,448	2,592
14RMS230290.las	16	65,520	11,160	12,224	1,952
14RMS230305.las	16	65,520	12,590	14,272	1,904
14RMS230320.las	16	65,520	11,036	11,968	2,544
14RMS230335.las	16	65,520	10,944	11,872	15,904
14RMS230350.las	16	65,520	11,601	13,312	16,016
14RMS230365.las	16	65,520	10,885	12,064	15,504
14RMS230380.las	16	65,520	8,731	7,600	2,880
14RMS230395.las	16	65,520	8,558	7,648	2,592
14RMS230410.las	16	65,520	7,717	5,776	2,944
14RMS230425.las	16	65,520	7,702	5,872	2,960
14RMS230440.las	16	65,520	7,563	5,600	2,336
14RMS230455.las	16	65,520	9,329	7,632	2,336
14RMS230470.las	16	65,520	12,319	13,952	16,448

C-3 Report on Intensity Values (Tiled Data) - continued

File	Minimum	Maximum	Mean	Median	Mode
14RMS230485.las	16	65,520	8,742	6,512	2,656
14RMS230500.las	16	65,520	8,055	5,824	2,672
14RMS230515.las	16	65,520	8,989	6,848	2,016
14RMS230530.las	16	65,520	12,396	13,936	15,184
14RMS230545.las	16	65,520	8,218	6,000	1,968
14RMS230560.las	16	65,520	7,155	5,136	1,968
14RMS230575.las	16	65,520	9,341	6,880	2,016
14RMS230590.las	16	65,520	7,639	5,184	2,016
14RMS230605.las	16	65,520	9,462	9,040	2,016
14RMS230620.las	16	65,520	14,316	15,440	16,496
14RMS230635.las	16	65,520	12,794	14,864	16,848
14RMS230650.las	16	65,520	10,364	10,096	2,000
14RMS230665.las	16	65,520	11,263	12,816	1,936
14RMS230680.las	16	65,520	12,031	14,560	15,936
14RMS230695.las	16	65,520	10,072	10,976	1,984
14RMS230710.las	16	65,520	10,312	9,632	1,776
14RMS230725.las	16	65,520	12,110	15,072	16,784
14RMS230740.las	16	65,520	9,269	7,472	1,984
14RMS230755.las	16	65,520	6,573	4,448	1,920
14RMS230770.las	16	65,520	7,189	5,184	1,920
14RMS230785.las	16	65,520	7,133	4,624	1,920
14RMS230800.las	16	65,520	10,860	14,112	15,872
14RMS230815.las	16	65,520	10,740	13,456	16,176
14RMS230830.las	16	65,520	9,981	11,904	1,856
14RMS230845.las	16	65,520	16,928	16,928	15,728
14RMS230860.las	16	65,520	17,839	18,144	18,304
14RMS230875.las	16	65,520	9,021	9,024	1,840
14RMS230890.las	16	65,520	9,238	9,920	1,776
14RMS230905.las	16	65,520	7,851	6,736	1,824
14RMS230920.las	16	65,520	6,648	5,024	1,952
14RMS230935.las	16	65,520	6,192	4,688	1,824
14RMS230950.las	16	65,520	6,857	4,960	1,760
14RMS230965.las	16	65,520	6,652	5,472	1,808

C-3 Report on Intensity Values (Tiled Data) - continued

File	Minimum	Maximum	Mean	Median	Mode
14RMS230980.las	16	65,520	6,695	5,440	1,808
14RMS230995.las	16	65,520	9,303	9,488	2,000
14RMS245185.las	16	65,520	8,159	6,704	4,064
14RMS245200.las	16	65,520	10,561	11,488	13,584
14RMS245215.las	16	65,520	10,080	11,216	13,952
14RMS245230.las	16	65,520	10,947	12,560	15,552
14RMS245245.las	16	65,520	9,008	7,728	3,824
14RMS245260.las	16	65,520	7,567	5,680	2,928
14RMS245275.las	16	65,520	10,270	10,976	15,744
14RMS245290.las	16	65,520	11,797	13,616	15,904
14RMS245305.las	16	65,520	12,149	14,288	1,792
14RMS245320.las	16	65,520	13,142	15,232	1,824
14RMS245335.las	16	65,520	11,866	13,552	17,920
14RMS245350.las	16	65,520	10,282	9,840	4,016
14RMS245365.las	16	65,520	10,327	10,000	16,288
14RMS245380.las	16	65,520	9,312	7,616	3,760
14RMS245395.las	16	65,520	10,397	11,376	14,800
14RMS245410.las	16	65,520	8,456	6,624	3,232
14RMS245425.las	16	65,520	9,359	7,664	2,192
14RMS245440.las	16	65,520	9,339	7,664	2,320
14RMS245455.las	16	65,520	9,348	7,216	1,840
14RMS245470.las	16	65,520	8,943	6,816	2,032
14RMS245485.las	16	65,520	8,591	6,448	2,352
14RMS245500.las	16	65,520	9,073	6,992	2,016
14RMS245515.las	16	65,520	6,548	4,800	2,032
14RMS245530.las	16	65,520	8,223	6,144	1,968
14RMS245545.las	16	65,520	7,086	4,800	2,032
14RMS245560.las	16	65,520	7,827	5,168	1,968
14RMS245575.las	16	65,520	9,704	6,528	1,968
14RMS245590.las	16	65,520	11,915	13,200	2,016
14RMS245605.las	16	65,520	13,703	15,376	16,320
14RMS245620.las	16	65,520	12,078	14,160	16,176
14RMS245635.las	16	65,520	8,118	6,384	2,000

C-3 Report on Intensity Values (Tiled Data) - continued

File	Minimum	Maximum	Mean	Median	Mode
14RMS245650.las	16	65,520	9,065	9,744	2,304
14RMS245665.las	16	65,520	11,527	12,896	13,664
14RMS245680.las	16	65,520	8,499	6,816	1,984
14RMS245695.las	16	65,520	9,038	7,296	1,984
14RMS245710.las	16	65,520	12,642	14,352	14,976
14RMS245725.las	16	65,520	10,898	13,616	14,896
14RMS245740.las	16	65,520	13,091	14,208	14,976
14RMS245755.las	16	65,520	12,770	14,464	14,976
14RMS245770.las	16	65,520	10,778	13,216	15,072
14RMS245785.las	16	65,520	6,357	4,320	1,920
14RMS245800.las	16	65,520	7,186	4,656	2,032
14RMS245815.las	16	65,520	6,125	4,320	1,968
14RMS245830.las	16	65,520	7,763	5,296	1,840
14RMS245845.las	16	65,520	16,426	16,848	16,992
14RMS245860.las	16	65,520	16,154	16,320	16,128
14RMS245875.las	16	65,520	8,348	6,224	1,840
14RMS245890.las	16	65,520	7,869	6,048	1,728
14RMS245905.las	16	65,520	9,528	11,360	13,680
14RMS245920.las	16	65,520	7,083	5,536	1,936
14RMS245935.las	16	65,520	5,695	4,352	1,760
14RMS245950.las	16	65,520	5,988	4,592	1,872
14RMS245965.las	16	65,520	6,521	5,040	1,808
14RMS245980.las	16	65,520	9,466	10,416	10,112
14RMS245995.las	16	65,520	12,724	13,008	12,016
14RMS260185.las	16	65,520	9,150	8,016	3,504
14RMS260200.las	16	65,520	8,248	6,336	3,248
14RMS260215.las	16	65,520	7,223	5,344	3,552
14RMS260230.las	16	65,520	7,022	5,232	3,568
14RMS260245.las	16	65,520	8,555	7,008	3,552
14RMS260260.las	16	65,520	6,982	5,248	2,944
14RMS260275.las	16	65,520	11,243	12,928	15,728
14RMS260290.las	16	65,520	12,130	14,048	16,304
14RMS260305.las	16	65,520	10,080	10,288	1,856

C-3 Report on Intensity Values (Tiled Data) - continued

File	Minimum	Maximum	Mean	Median	Mode
14RMS260320.las	16	65,520	12,145	13,840	1,728
14RMS260335.las	16	65,520	12,861	15,264	17,440
14RMS260350.las	16	65,520	13,122	15,136	16,800
14RMS260365.las	16	65,520	11,612	13,216	17,376
14RMS260380.las	16	65,520	10,406	10,448	16,240
14RMS260395.las	16	65,520	9,795	9,648	2,880
14RMS260410.las	16	65,520	8,402	6,336	3,280
14RMS260425.las	16	65,520	9,440	7,760	2,320
14RMS260440.las	16	65,520	9,303	7,136	2,320
14RMS260455.las	16	65,520	8,375	5,888	1,952
14RMS260470.las	16	65,520	8,470	5,856	1,968
14RMS260485.las	16	65,520	10,833	12,000	1,968
14RMS260500.las	16	65,520	7,580	5,456	2,032
14RMS260515.las	16	65,520	6,825	4,896	1,968
14RMS260530.las	16	65,520	7,872	5,136	2,032
14RMS260545.las	16	65,520	7,715	5,280	1,968
14RMS260560.las	16	65,520	7,706	5,280	1,968
14RMS260575.las	16	65,520	9,754	7,488	2,016
14RMS260590.las	16	65,520	12,739	14,304	15,856
14RMS260605.las	16	65,520	13,139	14,448	15,568
14RMS260620.las	16	65,520	13,218	14,000	13,728
14RMS260635.las	16	65,520	8,723	7,536	2,000
14RMS260650.las	16	65,520	8,619	6,000	1,936
14RMS260665.las	16	65,520	9,524	9,968	2,304
14RMS260680.las	16	65,520	9,246	8,896	2,304
14RMS260695.las	16	65,520	12,575	13,728	13,664
14RMS260710.las	16	65,520	14,065	14,272	14,144
14RMS260725.las	16	65,520	13,478	13,904	14,752
14RMS260740.las	16	65,520	12,944	13,968	14,096
14RMS260755.las	16	65,520	13,934	14,592	14,912
14RMS260770.las	16	65,520	12,369	13,744	14,320
14RMS260785.las	16	65,520	11,827	13,616	14,528
14RMS260800.las	16	65,520	14,995	15,584	15,312

C-3 Report on Intensity Values (Tiled Data) - continued

File	Minimum	Maximum	Mean	Median	Mode
14RMS260815.las	16	65,520	6,478	4,560	1,744
14RMS260830.las	16	65,520	7,320	4,528	1,840
14RMS260845.las	16	65,520	15,438	16,240	16,192
14RMS260860.las	16	65,520	10,622	11,088	1,840
14RMS260875.las	16	65,520	8,071	6,144	2,256
14RMS260890.las	16	65,520	7,496	6,128	2,272
14RMS260905.las	16	65,520	6,793	5,440	2,272
14RMS260920.las	16	65,520	6,528	5,264	1,936
14RMS260935.las	16	65,520	7,245	5,808	1,936
14RMS260950.las	16	65,520	6,909	5,696	2,240
14RMS260965.las	16	65,520	6,999	5,584	1,712
14RMS260980.las	16	65,520	7,281	5,840	1,920
14RMS260995.las	16	65,520	6,923	5,424	2,064
14RMS275185.las	16	65,520	7,529	5,696	2,624
14RMS275200.las	16	65,520	8,722	7,072	3,264
14RMS275215.las	16	65,520	9,838	8,544	3,328
14RMS275230.las	16	65,520	7,692	5,696	2,960
14RMS275245.las	16	65,520	8,194	6,544	2,320
14RMS275260.las	16	65,520	8,891	7,552	2,320
14RMS275275.las	16	65,520	13,483	15,168	16,304
14RMS275290.las	16	65,520	11,770	13,200	17,648
14RMS275305.las	16	65,520	11,102	12,064	1,968
14RMS275320.las	16	65,520	12,628	14,528	1,648
14RMS275335.las	16	65,520	13,142	15,648	18,160
14RMS275350.las	16	65,520	12,018	14,128	17,424
14RMS275365.las	16	65,520	11,391	12,928	16,032
14RMS275380.las	16	65,520	10,001	9,792	3,200
14RMS275395.las	16	65,520	8,906	7,664	3,472
14RMS275410.las	16	65,520	9,460	7,584	3,232
14RMS275425.las	16	65,520	10,751	11,072	3,216
14RMS275440.las	16	65,520	10,101	9,328	1,968
14RMS275455.las	16	65,520	10,230	9,088	1,936
14RMS275470.las	16	65,520	8,998	7,136	3,328

C-3 Report on Intensity Values (Tiled Data) - continued

File	Minimum	Maximum	Mean	Median	Mode
14RMS275485.las	16	65,520	8,422	6,768	1,968
14RMS275500.las	16	65,520	6,578	4,592	2,032
14RMS275515.las	16	65,520	7,583	4,944	2,032
14RMS275530.las	16	65,520	14,518	17,472	18,256
14RMS275545.las	16	65,520	11,292	9,824	2,032
14RMS275560.las	16	65,520	8,820	6,304	1,968
14RMS275575.las	16	65,520	8,452	6,544	2,320
14RMS275590.las	16	65,520	8,673	7,440	3,552
14RMS275605.las	16	65,520	8,902	7,696	3,552
14RMS275620.las	16	65,520	12,483	13,808	14,096
14RMS275635.las	16	65,520	10,842	12,240	14,752
14RMS275650.las	16	65,520	7,900	5,680	2,640
14RMS275665.las	16	65,520	8,792	7,040	2,688
14RMS275680.las	16	65,520	10,148	11,392	2,304
14RMS275695.las	16	65,520	9,116	9,696	1,936
14RMS275710.las	16	65,520	12,760	14,368	14,896
14RMS275725.las	16	65,520	12,287	13,712	14,576
14RMS275740.las	16	65,520	12,284	13,696	14,512
14RMS275755.las	16	65,520	10,740	11,856	12,768
14RMS275770.las	16	65,520	12,016	13,088	13,472
14RMS275785.las	16	65,520	9,181	10,272	10,656
14RMS275800.las	16	65,520	14,395	15,072	15,760
14RMS275815.las	16	65,520	7,113	4,960	1,968
14RMS275830.las	16	65,520	15,234	16,704	17,568
14RMS275845.las	16	65,520	12,719	13,936	13,952
14RMS275860.las	16	65,520	8,413	6,656	1,904
14RMS275875.las	16	65,520	8,089	6,480	2,752
14RMS275890.las	16	65,520	6,867	5,168	3,328
14RMS275905.las	16	65,520	7,202	5,760	2,096
14RMS275920.las	16	65,520	6,458	5,232	3,392
14RMS275935.las	16	65,520	6,496	5,376	1,872
14RMS275950.las	16	65,520	6,560	5,424	1,872
14RMS275965.las	16	65,520	6,796	5,728	1,872

C-3 Report on Intensity Values (Tiled Data) - continued

File	Minimum	Maximum	Mean	Median	Mode
14RMS275980.las	16	65,520	6,849	5,376	2,064
14RMS275995.las	16	65,520	7,918	7,520	3,920
14RMS290185.las	16	65,520	9,655	9,696	3,328
14RMS290200.las	16	65,520	9,246	8,832	2,960
14RMS290215.las	16	65,520	8,809	6,784	3,632
14RMS290230.las	16	65,520	7,515	5,648	2,336
14RMS290245.las	16	65,520	9,326	9,024	2,016
14RMS290260.las	16	65,520	9,866	10,112	2,336
14RMS290275.las	16	65,520	8,864	7,568	2,704
14RMS290290.las	16	65,520	12,833	14,576	16,704
14RMS290305.las	16	65,520	10,720	11,328	2,928
14RMS290320.las	16	65,520	10,623	11,056	2,288
14RMS290335.las	16	65,520	10,973	10,944	2,608
14RMS290350.las	16	65,520	10,006	9,024	2,928
14RMS290365.las	16	65,520	9,892	10,016	4,800
14RMS290380.las	16	65,520	10,051	9,648	4,464
14RMS290395.las	16	65,520	9,311	8,336	2,928
14RMS290410.las	16	65,520	8,088	5,856	3,600
14RMS290425.las	16	65,520	11,045	12,512	16,480
14RMS290440.las	16	65,520	12,003	14,000	16,384
14RMS290455.las	16	65,520	12,458	14,192	16,592
14RMS290470.las	16	65,520	10,753	11,264	3,568
14RMS290485.las	16	65,520	8,806	7,312	3,328
14RMS290500.las	16	65,520	7,786	5,920	3,008
14RMS290515.las	16	65,520	6,536	4,592	2,032
14RMS290530.las	16	65,520	9,275	6,016	2,032
14RMS290545.las	16	65,520	6,894	4,672	2,032
14RMS290560.las	16	65,520	7,363	5,456	2,032
14RMS290575.las	16	65,520	8,673	6,432	2,976
14RMS290590.las	16	65,520	8,362	6,848	3,632
14RMS290605.las	16	65,520	8,447	6,656	2,656
14RMS290620.las	16	65,520	11,341	12,704	14,368
14RMS290635.las	16	65,520	11,703	13,152	14,304

C-3 Report on Intensity Values (Tiled Data) - continued

File	Minimum	Maximum	Mean	Median	Mode
14RMS290650.las	16	65,520	7,958	5,984	2,960
14RMS290665.las	16	65,520	6,539	4,896	2,016
14RMS290680.las	16	65,520	7,601	5,152	1,936
14RMS290695.las	16	65,520	7,125	4,992	2,560
14RMS290710.las	736	65,520	6,891	4,976	1,952
14RMS290725.las	16	65,520	8,526	7,200	3,296
14RMS290740.las	16	65,520	9,678	9,552	2,544
14RMS290755.las	16	65,520	8,666	8,176	2,000
14RMS290770.las	816	65,520	11,971	13,360	15,040
14RMS290785.las	16	65,520	8,103	6,576	1,984
14RMS290800.las	784	65,520	11,028	12,576	13,600
14RMS290815.las	64	65,520	7,083	4,880	1,920
14RMS290830.las	16	65,520	12,873	15,520	16,512
14RMS290845.las	128	65,520	8,451	6,400	1,984
14RMS290860.las	16	65,520	6,576	4,960	1,920
14RMS290875.las	16	65,520	6,846	5,136	1,920
14RMS290890.las	752	65,520	6,472	4,976	2,224
14RMS290905.las	736	65,520	6,810	5,488	1,888
14RMS290920.las	672	65,520	6,590	5,488	1,888
14RMS290935.las	704	65,520	6,614	5,872	2,176
14RMS290950.las	624	65,520	6,298	5,392	1,808
14RMS290965.las	16	65,520	7,081	6,512	4,576
14RMS290980.las	720	65,520	7,043	6,112	2,448
14RMS290995.las	16	65,520	6,594	5,328	1,824
14RMS305185.las	16	65,520	7,697	5,776	3,696
14RMS305200.las	16	65,520	6,827	5,088	2,960
14RMS305215.las	16	65,520	6,543	4,816	3,024
14RMS305230.las	16	65,520	6,516	5,040	2,720
14RMS305245.las	16	65,520	7,376	5,888	3,712
14RMS305260.las	16	65,520	8,638	7,632	2,336
14RMS305275.las	16	65,520	11,431	12,912	15,152
14RMS305290.las	16	65,520	11,549	13,360	15,616
14RMS305305.las	16	65,520	10,757	11,424	3,216

C-3 Report on Intensity Values (Tiled Data) - continued

File	Minimum	Maximum	Mean	Median	Mode
14RMS305320.las	16	65,520	9,989	9,408	2,544
14RMS305335.las	16	65,520	9,827	8,768	2,992
14RMS305350.las	16	65,520	8,198	5,856	2,992
14RMS305365.las	16	65,520	9,193	8,528	3,600
14RMS305380.las	16	65,520	9,739	8,896	3,936
14RMS305395.las	16	65,520	8,163	6,432	3,600
14RMS305410.las	16	65,520	8,491	6,592	2,976
14RMS305425.las	16	65,520	11,411	13,120	16,432
14RMS305440.las	16	65,520	9,952	9,440	2,608
14RMS305455.las	16	65,520	12,033	13,424	15,728
14RMS305470.las	16	65,520	11,398	12,592	15,856
14RMS305485.las	16	65,520	9,029	7,376	2,256
14RMS305500.las	16	65,520	7,337	5,456	2,032
14RMS305515.las	16	65,520	6,506	4,688	1,984
14RMS305530.las	16	65,520	6,317	4,432	2,032
14RMS305545.las	16	65,520	6,113	4,272	2,032
14RMS305560.las	16	65,520	7,866	6,208	3,360
14RMS305575.las	16	65,520	8,847	6,976	3,568
14RMS305590.las	16	65,520	8,030	6,096	2,352
14RMS305605.las	16	65,520	9,211	8,384	2,032
14RMS305620.las	16	65,520	14,990	14,944	13,952
14RMS305635.las	16	65,520	9,130	8,432	3,376
14RMS305650.las	16	65,520	7,015	5,072	2,336
14RMS305665.las	16	65,520	5,922	4,320	2,320
14RMS305680.las	16	65,520	5,868	4,128	2,320
14RMS305695.las	16	65,520	6,692	4,640	2,320
14RMS305710.las	16	65,520	7,347	5,408	2,704
14RMS305725.las	16	65,520	7,381	5,760	2,640
14RMS305740.las	16	65,520	7,914	7,120	1,888
14RMS305755.las	16	65,520	7,468	5,680	1,824
14RMS305770.las	16	65,520	7,553	6,272	2,320
14RMS305785.las	16	65,520	8,151	7,344	3,072
14RMS305800.las	16	65,520	8,424	7,648	2,624

C-3 Report on Intensity Values (Tiled Data) - continued

File	Minimum	Maximum	Mean	Median	Mode
14RMS305815.las	32	65,520	7,681	6,416	2,624
14RMS305830.las	16	65,520	7,190	5,856	2,672
14RMS305845.las	16	65,520	6,464	4,976	1,984
14RMS305860.las	16	65,520	7,653	7,056	2,288
14RMS305875.las	16	65,520	5,864	4,272	2,272
14RMS305890.las	16	65,520	5,689	4,272	1,968
14RMS305905.las	16	65,520	6,559	5,200	2,272
14RMS305920.las	16	65,520	7,177	6,144	2,256
14RMS305935.las	16	65,520	6,390	5,056	2,192
14RMS305950.las	16	65,520	5,626	4,400	1,760
14RMS305965.las	16	65,520	6,805	6,208	3,712
14RMS305980.las	16	65,520	6,913	6,032	3,264
14RMS305995.las	16	65,520	6,518	5,440	3,200
14RMS320185.las	32	40,640	6,099	4,848	3,584
14RMS320200.las	16	65,520	6,422	5,024	3,344
14RMS320215.las	16	65,520	6,066	4,848	3,616
14RMS320230.las	16	65,520	6,274	4,960	3,312
14RMS320245.las	16	65,520	6,699	5,408	3,312
14RMS320260.las	16	65,520	7,976	6,624	4,064
14RMS320275.las	16	65,520	8,660	8,096	3,616
14RMS320290.las	16	65,520	10,675	11,936	13,808
14RMS320305.las	16	65,520	11,265	12,944	14,720
14RMS320320.las	16	65,520	12,855	14,304	15,408
14RMS320335.las	32	65,520	9,558	9,344	2,608
14RMS320350.las	16	65,520	10,372	11,376	3,264
14RMS320365.las	16	65,520	7,877	5,616	3,264
14RMS320380.las	16	65,520	7,528	5,408	3,568
14RMS320395.las	16	65,520	8,227	6,112	3,264
14RMS320410.las	16	65,520	8,625	6,848	3,248
14RMS320425.las	16	65,520	8,064	6,224	3,248
14RMS320440.las	16	65,520	10,248	11,440	14,192
14RMS320455.las	32	65,520	7,907	6,240	2,944
14RMS320470.las	16	65,520	7,027	4,976	2,928

C-3 Report on Intensity Values (Tiled Data) - continued

File	Minimum	Maximum	Mean	Median	Mode
14RMS320485.las	16	65,520	7,793	5,920	3,280
14RMS320500.las	32	65,520	7,229	5,664	3,312
14RMS320515.las	64	65,520	6,880	5,376	2,368
14RMS320530.las	16	65,520	6,678	4,496	2,368
14RMS320545.las	16	65,520	5,394	4,032	2,320
14RMS320560.las	16	65,520	6,734	4,800	2,320
14RMS320575.las	16	65,520	7,352	5,392	2,688
14RMS320590.las	16	65,520	7,430	5,200	1,984
14RMS320605.las	16	65,520	9,215	8,512	2,672
14RMS320620.las	16	65,520	10,085	11,440	2,672
14RMS320635.las	16	65,520	7,056	5,312	3,632
14RMS320650.las	16	65,520	7,453	5,536	2,736
14RMS320665.las	16	65,520	7,766	5,936	3,008
14RMS320680.las	16	65,520	7,056	5,328	2,128
14RMS320695.las	16	65,520	7,128	5,728	2,352
14RMS320710.las	736	65,520	6,639	5,184	2,032
14RMS320725.las	16	65,520	6,480	5,088	3,008
14RMS320740.las	16	65,520	7,197	6,528	3,008
14RMS320755.las	16	65,520	6,578	4,976	2,624
14RMS320770.las	16	65,520	6,828	5,232	2,672
14RMS320785.las	16	65,520	6,697	5,424	2,368
14RMS320800.las	16	65,520	6,477	5,072	2,000
14RMS320815.las	16	65,520	7,579	6,992	2,976
14RMS320830.las	16	65,520	8,421	9,232	2,656
14RMS320845.las	16	65,520	6,781	5,344	3,024
14RMS320860.las	16	65,520	6,861	5,488	2,640
14RMS320875.las	16	65,520	5,700	4,160	2,256
14RMS320890.las	16	65,520	5,453	4,128	2,624
14RMS320905.las	16	65,520	5,632	4,224	1,952
14RMS320920.las	16	65,520	6,721	5,184	2,256
14RMS320935.las	16	65,520	6,532	5,248	2,240
14RMS320950.las	16	65,520	6,544	5,344	2,240
14RMS320965.las	16	65,520	5,562	4,432	2,528

C-3 Report on Intensity Values (Tiled Data) - continued

File	Minimum	Maximum	Mean	Median	Mode
14RMS320980.las	16	65,520	5,721	4,496	2,512
14RMS320995.las	16	65,520	5,665	4,400	2,864
14RMS335185.las	16	43,808	7,566	6,192	3,328
14RMS335200.las	32	65,520	7,137	5,760	3,328
14RMS335215.las	16	65,520	8,377	6,928	3,328
14RMS335230.las	16	65,520	6,794	5,392	3,568
14RMS335245.las	16	65,520	6,642	5,392	3,616
14RMS335260.las	16	65,520	6,615	5,392	3,968
14RMS335275.las	32	65,520	8,636	6,832	4,208
14RMS335290.las	16	65,520	12,299	13,984	16,416
14RMS335305.las	16	65,520	12,060	14,064	16,288
14RMS335320.las	16	65,520	11,817	13,888	16,064
14RMS335335.las	16	65,520	11,544	13,472	15,616
14RMS335350.las	16	65,520	10,165	10,320	2,944
14RMS335365.las	16	65,520	10,790	11,792	15,456
14RMS335380.las	16	65,520	9,167	7,568	3,872
14RMS335395.las	16	65,520	7,946	5,920	3,632
14RMS335410.las	16	65,520	7,765	5,904	2,640
14RMS335425.las	16	65,520	8,291	6,544	3,008
14RMS335440.las	16	65,520	10,575	11,328	14,768
14RMS335455.las	16	65,520	7,770	5,776	2,944
14RMS335470.las	16	65,520	7,505	5,584	3,232
14RMS335485.las	16	65,520	8,144	6,560	3,248
14RMS335500.las	16	65,520	7,098	5,216	1,808
14RMS335515.las	16	65,520	6,397	4,624	1,984
14RMS335530.las	16	65,520	7,548	5,328	1,984
14RMS335545.las	16	65,520	7,186	4,800	2,368
14RMS335560.las	16	65,520	7,427	5,488	2,736
14RMS335575.las	16	65,520	8,259	6,064	2,672
14RMS335590.las	16	65,520	9,163	6,880	4,224
14RMS335605.las	16	65,520	7,794	5,584	2,704
14RMS335620.las	16	65,520	7,163	5,328	2,704
14RMS335635.las	16	65,520	7,583	5,920	3,040

C-3 Report on Intensity Values (Tiled Data) - continued

File	Minimum	Maximum	Mean	Median	Mode
14RMS335650.las	16	65,520	8,619	6,704	2,032
14RMS335665.las	16	65,520	8,010	5,792	2,336
14RMS335680.las	16	65,520	9,021	7,824	2,656
14RMS335695.las	16	65,520	7,147	5,840	2,704
14RMS335710.las	16	65,520	6,975	5,440	3,008
14RMS335725.las	16	65,520	6,622	5,008	2,320
14RMS335740.las	16	65,520	6,325	4,832	3,040
14RMS335755.las	16	65,520	6,484	4,736	2,304
14RMS335770.las	16	65,520	6,643	5,312	2,352
14RMS335785.las	16	65,520	6,633	5,456	2,960
14RMS335800.las	16	65,520	6,236	4,768	2,656
14RMS335815.las	16	65,520	5,690	4,112	2,592
14RMS335830.las	16	65,520	6,726	4,816	1,792
14RMS335845.las	16	65,520	6,285	4,608	1,968
14RMS335860.las	16	65,520	6,097	4,736	2,272
14RMS335875.las	16	65,520	5,290	3,984	1,936
14RMS335890.las	16	65,520	5,670	4,256	2,240
14RMS335905.las	16	65,520	6,163	4,832	2,672
14RMS335920.las	16	65,520	5,862	4,320	2,064
14RMS335935.las	16	65,520	6,124	4,576	2,224
14RMS335950.las	16	65,520	6,296	4,752	2,000
14RMS335965.las	16	65,520	5,444	4,128	2,208
14RMS335980.las	16	65,520	6,413	5,376	2,880
14RMS335995.las	16	65,520	5,625	4,288	2,864
14RMS350185.las	16	65,520	7,588	6,208	3,360
14RMS350200.las	16	65,520	6,847	5,648	3,680
14RMS350215.las	32	65,520	6,569	5,328	3,584
14RMS350230.las	16	65,520	6,276	4,992	3,296
14RMS350245.las	16	65,520	7,075	5,472	3,296
14RMS350260.las	16	65,520	6,445	5,472	4,048
14RMS350275.las	64	65,520	6,800	5,408	3,616
14RMS350290.las	16	65,520	11,520	13,264	15,712
14RMS350305.las	16	65,520	12,453	14,080	15,920

C-3 Report on Intensity Values (Tiled Data) - continued

File	Minimum	Maximum	Mean	Median	Mode
14RMS350320.las	32	65,520	10,507	11,376	15,632
14RMS350335.las	16	65,520	8,744	6,880	3,296
14RMS350350.las	16	65,520	9,644	8,848	3,280
14RMS350365.las	16	65,520	8,733	7,360	3,296
14RMS350380.las	32	65,520	9,606	9,392	3,296
14RMS350395.las	16	65,520	7,820	5,632	2,672
14RMS350410.las	16	65,520	8,008	5,632	2,064
14RMS350425.las	16	65,520	7,321	5,536	3,024
14RMS350440.las	16	65,520	6,906	5,136	3,040
14RMS350455.las	16	65,520	10,434	11,632	2,336
14RMS350470.las	16	65,520	8,703	6,416	2,976
14RMS350485.las	16	65,520	7,879	5,872	2,688
14RMS350500.las	16	65,520	6,733	5,136	3,008
14RMS350515.las	16	65,520	6,398	4,816	3,008
14RMS350530.las	16	65,520	6,783	4,800	1,824
14RMS350545.las	16	65,520	7,285	5,088	3,008
14RMS350560.las	16	65,520	7,416	5,568	3,376
14RMS350575.las	16	65,520	7,742	5,696	3,040
14RMS350590.las	16	65,520	8,437	6,448	2,720
14RMS350605.las	16	65,520	6,740	5,200	1,872
14RMS350620.las	16	65,520	6,747	5,040	3,024
14RMS350635.las	16	65,520	7,191	5,584	3,056
14RMS350650.las	16	65,520	10,161	10,592	2,992
14RMS350665.las	16	65,520	7,333	5,344	2,960
14RMS350680.las	16	65,520	6,752	4,976	3,008
14RMS350695.las	16	65,520	6,632	5,296	2,064
14RMS350710.las	16	65,520	6,009	4,768	3,040
14RMS350725.las	16	65,520	6,228	4,912	3,360
14RMS350740.las	16	65,520	5,822	4,560	3,344
14RMS350755.las	16	65,520	6,885	5,712	3,344
14RMS350770.las	16	65,520	6,094	4,912	3,328
14RMS350785.las	16	65,520	6,770	5,936	3,968
14RMS350800.las	16	65,520	6,729	5,488	3,328

C-3 Report on Intensity Values (Tiled Data) - continued

File	Minimum	Maximum	Mean	Median	Mode
14RMS350815.las	16	65,520	6,330	4,752	2,640
14RMS350830.las	16	65,520	6,412	4,656	2,272
14RMS350845.las	16	65,520	5,749	4,256	2,032
14RMS350860.las	16	65,520	5,807	4,144	1,968
14RMS350875.las	16	65,520	5,733	4,352	1,968
14RMS350890.las	16	65,520	5,909	4,656	1,888
14RMS350905.las	16	65,520	5,841	4,528	2,240
14RMS350920.las	16	65,520	5,755	4,320	2,224
14RMS350935.las	16	65,520	5,420	4,048	2,240
14RMS350950.las	16	65,520	5,810	4,416	2,608
14RMS350965.las	16	65,520	5,989	4,544	2,624
14RMS350980.las	16	65,520	6,300	4,912	2,560
14RMS350995.las	16	65,520	5,930	4,784	2,960
14RMS365185.las	32	51,280	7,505	6,112	2,688
14RMS365200.las	16	65,520	8,721	7,904	3,968
14RMS365215.las	16	65,520	7,883	6,736	3,600
14RMS365230.las	16	65,520	7,618	6,192	3,632
14RMS365245.las	16	65,520	11,785	13,696	16,672
14RMS365260.las	16	65,520	7,020	5,776	4,048
14RMS365275.las	16	65,520	7,225	5,856	4,000
14RMS365290.las	16	65,520	9,963	9,472	4,256
14RMS365305.las	16	65,520	13,039	15,200	16,656
14RMS365320.las	16	65,520	9,368	8,128	3,632
14RMS365335.las	16	65,520	9,660	8,224	3,632
14RMS365350.las	16	65,520	8,797	7,024	4,528
14RMS365365.las	32	65,520	8,963	8,096	3,296
14RMS365380.las	16	65,520	10,102	10,416	3,312
14RMS365395.las	16	65,520	7,819	5,712	3,616
14RMS365410.las	16	65,520	7,221	5,328	3,568
14RMS365425.las	16	65,520	7,761	5,744	2,976
14RMS365440.las	16	65,520	7,791	5,760	2,112
14RMS365455.las	16	65,520	8,658	6,208	2,320
14RMS365470.las	64	65,520	9,406	7,520	2,672

C-3 Report on Intensity Values (Tiled Data) - continued

File	Minimum	Maximum	Mean	Median	Mode
14RMS365485.las	64	65,520	9,585	9,328	3,344
14RMS365500.las	16	65,520	7,045	5,408	3,024
14RMS365515.las	16	65,520	6,826	5,200	2,064
14RMS365530.las	16	65,520	6,203	4,464	2,064
14RMS365545.las	16	65,520	7,765	5,920	3,088
14RMS365560.las	32	65,520	6,835	5,616	2,720
14RMS365575.las	16	65,520	7,480	5,824	2,128
14RMS365590.las	16	65,520	7,464	5,776	2,064
14RMS365605.las	16	65,520	7,299	5,616	3,376
14RMS365620.las	16	65,520	6,556	5,088	3,024
14RMS365635.las	16	65,520	6,413	5,072	3,344
14RMS365650.las	16	65,520	6,060	4,752	3,008
14RMS365665.las	16	65,520	6,047	4,784	3,328
14RMS365680.las	16	65,520	6,670	5,088	3,312
14RMS365695.las	16	65,520	7,652	6,016	2,672
14RMS365710.las	16	65,520	6,422	5,232	3,696
14RMS365725.las	16	65,520	6,931	5,520	3,648
14RMS365740.las	16	65,520	6,525	5,056	2,928
14RMS365755.las	16	65,520	8,218	7,216	3,600
14RMS365770.las	16	65,520	7,517	6,384	3,280
14RMS365785.las	16	65,520	7,314	6,144	3,616
14RMS365800.las	16	65,520	9,015	8,944	3,296
14RMS365815.las	16	65,520	7,207	5,808	2,944
14RMS365830.las	16	65,520	7,323	5,648	2,256
14RMS365845.las	16	65,520	7,695	6,944	2,320
14RMS365860.las	16	65,520	8,085	7,808	1,952
14RMS365875.las	16	65,520	7,692	6,608	1,936
14RMS365890.las	16	65,520	7,211	6,080	1,936
14RMS365905.las	16	65,520	8,019	7,664	1,968
14RMS365920.las	16	65,520	6,915	5,808	2,064
14RMS365935.las	16	65,520	6,523	4,944	2,240
14RMS365950.las	16	65,520	6,364	4,864	2,560
14RMS365965.las	16	65,520	8,614	9,408	1,728

C-3 Report on Intensity Values (Tiled Data) - continued

File	Minimum	Maximum	Mean	Median	Mode
14RMS365980.las	16	65,520	6,655	4,880	1,776
14RMS365995.las	16	65,520	6,811	5,536	2,560
14RMS380185.las	32	65,520	7,952	6,672	3,888
14RMS380200.las	16	65,520	9,034	8,848	3,568
14RMS380215.las	16	65,520	8,475	6,976	3,632
14RMS380230.las	16	65,520	7,754	5,904	3,296
14RMS380245.las	16	65,520	7,910	6,288	3,648
14RMS380260.las	32	65,520	7,645	5,840	3,728
14RMS380275.las	16	65,520	7,334	5,776	3,744
14RMS380290.las	16	65,520	10,886	11,824	3,040
14RMS380305.las	16	65,520	9,655	7,856	3,408
14RMS380320.las	16	65,520	8,175	5,808	3,328
14RMS380335.las	16	65,520	6,997	4,912	3,328
14RMS380350.las	16	65,520	8,522	6,832	3,376
14RMS380365.las	48	65,520	8,667	7,264	3,344
14RMS380380.las	16	65,520	7,614	5,456	3,376
14RMS380395.las	16	65,520	7,704	5,776	3,600
14RMS380410.las	16	65,520	8,645	7,232	3,296
14RMS380425.las	16	65,520	7,792	5,952	3,296
14RMS380440.las	16	65,520	7,903	5,952	3,360
14RMS380455.las	16	65,520	6,050	4,640	2,720
14RMS380470.las	16	65,520	7,884	5,632	3,328
14RMS380485.las	16	65,520	7,971	6,320	3,360
14RMS380500.las	16	65,520	6,954	5,296	3,392
14RMS380515.las	16	65,520	6,987	5,280	2,016
14RMS380530.las	16	65,520	6,760	4,912	1,856
14RMS380545.las	16	65,520	5,645	4,240	2,352
14RMS380560.las	16	65,520	6,796	5,216	3,040
14RMS380575.las	16	65,520	7,225	5,536	3,072
14RMS380590.las	16	65,520	8,037	6,016	3,376
14RMS380605.las	16	65,520	6,835	5,120	3,344
14RMS380620.las	16	65,520	6,661	5,040	3,296
14RMS380635.las	16	65,520	6,865	5,168	3,296

C-3 Report on Intensity Values (Tiled Data) - continued

File	Minimum	Maximum	Mean	Median	Mode
14RMS380650.las	16	65,520	6,586	5,104	3,280
14RMS380665.las	16	65,520	6,765	5,200	3,296
14RMS380680.las	16	65,520	9,643	7,936	3,648
14RMS380695.las	16	65,520	8,368	6,480	3,280
14RMS380710.las	16	65,520	8,094	6,704	4,240
14RMS380725.las	16	65,520	7,019	5,408	3,568
14RMS380740.las	16	65,520	7,270	5,376	3,584
14RMS380755.las	16	65,520	6,449	5,040	3,264
14RMS380770.las	16	65,520	7,578	6,224	3,280
14RMS380785.las	16	65,520	7,632	5,584	3,216
14RMS380800.las	16	65,520	8,999	7,584	2,272
14RMS380815.las	16	65,520	10,898	11,904	15,360
14RMS380830.las	16	65,520	9,777	10,208	14,432
14RMS380845.las	16	65,520	10,765	12,544	15,488
14RMS380860.las	16	65,520	8,591	7,856	2,896
14RMS380875.las	16	65,520	8,810	8,512	3,200
14RMS380890.las	16	65,520	8,539	7,728	3,392
14RMS380905.las	16	65,520	9,051	8,816	3,472
14RMS380920.las	16	65,520	7,408	5,936	3,200
14RMS380935.las	16	65,520	6,870	5,312	2,544
14RMS380950.las	16	65,520	7,297	5,808	2,592
14RMS380965.las	16	65,520	11,091	13,024	17,232
14RMS380980.las	16	65,520	8,997	9,248	2,240
14RMS380995.las	16	65,520	11,276	12,208	12,640
14RMS395185.las	32	41,744	7,764	6,256	2,960
14RMS395200.las	32	65,520	7,685	6,112	2,992
14RMS395215.las	32	65,520	8,088	6,464	3,888
14RMS395230.las	32	65,520	8,125	6,592	3,312
14RMS395245.las	16	65,520	8,693	7,232	3,616
14RMS395260.las	16	65,520	8,891	6,832	3,072
14RMS395275.las	16	65,520	9,798	9,808	3,680
14RMS395290.las	16	65,520	10,345	10,208	2,400
14RMS395305.las	16	65,520	9,397	7,824	3,712

C-3 Report on Intensity Values (Tiled Data) - continued

File	Minimum	Maximum	Mean	Median	Mode
14RMS395320.las	48	65,520	8,433	6,128	3,376
14RMS395335.las	48	65,520	9,955	8,480	2,048
14RMS395350.las	48	65,520	8,732	6,384	2,064
14RMS395365.las	16	65,520	7,283	5,424	3,680
14RMS395380.las	16	65,520	7,728	5,712	3,664
14RMS395395.las	16	65,520	7,098	5,280	2,960
14RMS395410.las	16	65,520	7,408	5,680	3,600
14RMS395425.las	16	65,520	8,344	6,848	3,648
14RMS395440.las	16	65,520	8,389	6,416	3,664
14RMS395455.las	16	65,520	7,437	5,808	2,400
14RMS395470.las	16	65,520	6,117	4,720	2,080
14RMS395485.las	16	65,520	9,365	8,800	2,080
14RMS395500.las	16	65,520	8,866	6,928	3,072
14RMS395515.las	16	65,520	6,697	4,944	2,016
14RMS395530.las	16	65,520	6,449	4,720	2,016
14RMS395545.las	16	65,520	7,544	5,616	2,080
14RMS395560.las	16	65,520	7,468	6,000	2,400
14RMS395575.las	16	65,520	7,332	5,968	3,664
14RMS395590.las	16	65,520	10,130	9,088	3,648
14RMS395605.las	16	65,520	7,172	4,992	2,736
14RMS395620.las	16	65,520	6,136	4,560	2,352
14RMS395635.las	16	65,520	6,169	4,656	2,032
14RMS395650.las	16	65,520	7,103	5,536	2,656
14RMS395665.las	16	65,520	6,593	5,200	2,704
14RMS395680.las	16	65,520	7,506	5,824	3,616
14RMS395695.las	16	65,520	6,979	4,960	3,024
14RMS395710.las	16	65,520	6,175	4,768	3,360
14RMS395725.las	16	65,520	6,738	5,072	3,008
14RMS395740.las	16	65,520	6,449	4,816	2,384
14RMS395755.las	16	65,520	6,217	4,736	2,688
14RMS395770.las	16	65,520	6,681	5,072	2,288
14RMS395785.las	16	65,520	7,754	5,584	2,608
14RMS395800.las	16	30,608	9,081	8,384	3,216

C-3 Report on Intensity Values (Tiled Data) - continued

File	Minimum	Maximum	Mean	Median	Mode
14RMS395815.las	16	65,520	11,446	13,504	15,232
14RMS395830.las	16	65,520	8,685	7,920	3,504
14RMS395845.las	32	65,520	7,093	5,440	3,920
14RMS395860.las	16	65,520	7,123	5,664	3,984
14RMS395875.las	32	65,520	7,389	6,032	3,392
14RMS395890.las	32	65,520	8,728	8,080	3,104
14RMS395905.las	32	65,520	8,746	8,752	2,832
14RMS395920.las	16	65,520	7,660	6,432	2,864
14RMS395935.las	16	65,520	7,187	5,248	2,864
14RMS395950.las	32	65,520	7,591	6,096	2,864
14RMS395965.las	16	47,968	14,590	15,520	17,312
14RMS395980.las	32	55,520	15,213	16,080	18,640
14RMS395995.las	16	65,520	11,755	12,320	12,800
14RMS410185.las	16	36,864	7,086	5,616	3,328
14RMS410200.las	16	65,520	6,935	5,488	3,024
14RMS410215.las	32	65,520	6,871	5,104	2,720
14RMS410230.las	48	65,520	6,779	5,344	2,736
14RMS410245.las	64	65,520	7,514	5,712	2,368
14RMS410260.las	16	65,520	7,548	5,520	3,408
14RMS410275.las	16	65,520	8,275	6,304	3,424
14RMS410290.las	16	65,520	9,787	9,840	3,808
14RMS410305.las	16	65,520	9,348	8,992	3,120
14RMS410320.las	16	65,520	8,468	7,072	3,120
14RMS410335.las	16	65,520	8,538	6,656	2,784
14RMS410350.las	64	65,520	9,315	7,088	2,720
14RMS410365.las	16	65,520	7,971	5,936	3,104
14RMS410380.las	16	65,520	7,542	5,504	3,696
14RMS410395.las	16	65,520	9,021	8,320	3,744
14RMS410410.las	16	65,520	8,426	6,880	4,000
14RMS410425.las	16	65,520	7,143	5,472	3,648
14RMS410440.las	32	65,520	7,612	6,080	3,648
14RMS410455.las	16	65,520	7,493	5,632	3,392
14RMS410470.las	16	65,520	7,914	6,432	3,440

C-3 Report on Intensity Values (Tiled Data) - continued

File	Minimum	Maximum	Mean	Median	Mode
14RMS410485.las	16	65,520	8,506	7,856	3,440
14RMS410500.las	16	65,520	7,243	5,280	2,352
14RMS410515.las	32	65,520	7,173	5,136	1,856
14RMS410530.las	16	65,520	6,369	4,688	1,856
14RMS410545.las	16	65,520	6,914	5,120	1,808
14RMS410560.las	64	65,520	7,114	5,264	2,080
14RMS410575.las	16	65,520	6,789	5,184	2,080
14RMS410590.las	16	65,520	6,472	4,864	2,064
14RMS410605.las	16	65,520	7,713	5,760	2,064
14RMS410620.las	16	65,520	8,092	6,848	1,840
14RMS410635.las	16	65,520	8,686	7,296	2,048
14RMS410650.las	16	65,520	7,517	5,632	3,024
14RMS410665.las	16	65,520	6,868	4,912	3,056
14RMS410680.las	16	65,520	7,191	5,200	2,720
14RMS410695.las	16	65,520	7,088	5,104	2,720
14RMS410710.las	16	65,520	6,474	4,800	3,040
14RMS410725.las	16	65,520	6,638	4,720	2,976
14RMS410740.las	16	65,520	5,180	3,952	2,320
14RMS410755.las	16	65,520	6,367	4,544	2,320
14RMS410770.las	16	65,520	6,964	4,800	1,984
14RMS410785.las	16	55,440	8,294	6,384	2,288
14RMS410800.las	16	65,520	9,068	7,296	2,896
14RMS410815.las	16	65,520	9,637	8,992	2,928
14RMS410830.las	16	44,096	9,093	8,016	3,488
14RMS410845.las	32	65,520	7,002	5,328	3,952
14RMS410860.las	32	43,264	7,132	5,600	3,920
14RMS410875.las	32	65,520	7,046	5,824	3,968
14RMS410890.las	16	65,520	7,761	6,576	3,424
14RMS410905.las	16	65,520	8,497	8,384	2,880
14RMS410920.las	32	65,520	8,398	8,496	2,864
14RMS410935.las	16	65,520	6,662	5,040	2,256
14RMS410950.las	16	65,520	12,877	16,256	17,888
14RMS410965.las	32	65,520	16,439	16,640	16,880

C-3 Report on Intensity Values (Tiled Data) - continued

File	Minimum	Maximum	Mean	Median	Mode
14RMS410980.las	32	65,520	15,985	16,080	16,000
14RMS410995.las	16	33,248	13,663	13,392	11,056
14RMS425185.las	16	43,184	7,233	5,936	3,232
14RMS425200.las	16	65,520	7,125	5,552	2,640
14RMS425215.las	32	65,520	6,940	5,472	2,704
14RMS425230.las	16	65,520	7,023	5,616	3,040
14RMS425245.las	16	65,520	7,013	5,424	3,040
14RMS425260.las	16	65,520	6,454	4,864	3,024
14RMS425275.las	16	65,520	6,668	5,024	3,648
14RMS425290.las	16	65,520	10,527	11,904	15,968
14RMS425305.las	16	65,520	9,299	8,432	3,104
14RMS425320.las	16	65,520	11,140	12,528	13,808
14RMS425335.las	16	65,520	8,646	7,328	3,120
14RMS425350.las	16	65,520	7,642	5,712	3,728
14RMS425365.las	16	65,520	6,557	4,944	3,408
14RMS425380.las	16	65,520	8,569	6,112	3,072
14RMS425395.las	16	65,520	9,101	7,744	3,088
14RMS425410.las	16	65,520	9,764	10,224	3,712
14RMS425425.las	16	65,520	7,583	5,600	3,360
14RMS425440.las	16	65,520	6,985	5,248	3,664
14RMS425455.las	16	65,520	6,502	4,928	3,728
14RMS425470.las	16	65,520	6,893	5,232	3,392
14RMS425485.las	16	65,520	7,215	5,600	3,120
14RMS425500.las	16	65,520	8,310	6,928	2,032
14RMS425515.las	16	65,520	6,562	4,816	2,080
14RMS425530.las	16	65,520	10,793	12,464	13,920
14RMS425545.las	16	65,520	10,905	12,192	13,776
14RMS425560.las	16	65,520	6,035	4,688	2,400
14RMS425575.las	16	65,520	7,644	5,696	2,400
14RMS425590.las	16	65,520	9,569	9,280	2,176
14RMS425605.las	16	65,520	8,604	6,288	2,384
14RMS425620.las	16	65,520	7,065	5,424	2,048
14RMS425635.las	16	65,520	6,935	5,008	2,368

C-3 Report on Intensity Values (Tiled Data) - continued

File	Minimum	Maximum	Mean	Median	Mode
14RMS425650.las	16	65,520	7,311	5,200	2,368
14RMS425665.las	16	65,520	6,526	4,720	2,416
14RMS425680.las	16	65,520	7,198	5,088	2,352
14RMS425695.las	16	65,520	7,443	5,184	2,720
14RMS425710.las	64	65,520	7,198	5,088	2,016
14RMS425725.las	32	65,520	7,258	4,992	2,064
14RMS425740.las	16	36,320	6,876	5,344	2,016
14RMS425755.las	16	43,024	7,844	6,032	2,000
14RMS425770.las	64	65,520	10,156	10,448	15,920
14RMS425785.las	16	46,224	9,338	8,624	2,656
14RMS425800.las	16	65,520	8,361	6,816	3,248
14RMS425815.las	32	65,520	7,767	5,792	3,504
14RMS425830.las	32	65,520	7,830	5,904	2,256
14RMS425845.las	32	61,968	7,668	5,904	3,504
14RMS425860.las	16	65,520	8,697	6,544	2,544
14RMS425875.las	32	47,760	6,364	5,136	3,696
14RMS425890.las	16	65,520	7,583	6,288	4,384
14RMS425905.las	16	65,520	9,238	8,976	2,240
14RMS425920.las	16	65,520	9,192	8,672	2,256
14RMS425935.las	16	30,880	5,748	4,240	1,952
14RMS425950.las	16	34,160	12,221	14,464	15,440
14RMS425965.las	32	65,520	15,699	16,480	16,816
14RMS425980.las	16	65,520	15,966	17,584	18,016
14RMS425995.las	16	65,520	13,082	13,552	12,544
14RMS440185.las	32	21,760	7,724	6,544	2,224
14RMS440200.las	16	65,520	7,473	6,080	2,592
14RMS440215.las	16	65,520	7,400	5,760	2,976
14RMS440230.las	16	65,520	7,838	6,240	3,264
14RMS440245.las	16	65,520	7,778	6,512	3,904
14RMS440260.las	16	65,520	7,009	5,280	2,080
14RMS440275.las	16	65,520	7,421	5,440	2,416
14RMS440290.las	16	65,520	10,292	11,040	2,992
14RMS440305.las	16	65,520	11,673	13,744	16,080

C-3 Report on Intensity Values (Tiled Data) - continued

File	Minimum	Maximum	Mean	Median	Mode
14RMS440320.las	16	65,520	10,961	12,336	16,688
14RMS440335.las	16	65,520	10,865	12,256	16,624
14RMS440350.las	16	65,520	9,662	10,144	2,784
14RMS440365.las	16	65,520	7,749	5,616	2,128
14RMS440380.las	16	65,520	8,369	5,952	2,064
14RMS440395.las	16	65,520	9,193	7,312	3,680
14RMS440410.las	16	65,520	11,329	12,752	16,960
14RMS440425.las	16	65,520	7,585	5,616	3,056
14RMS440440.las	16	65,520	8,067	6,080	2,672
14RMS440455.las	16	65,520	6,594	5,056	3,392
14RMS440470.las	16	65,520	7,271	5,504	3,072
14RMS440485.las	16	65,520	7,855	6,048	3,072
14RMS440500.las	16	65,520	7,477	5,440	2,016
14RMS440515.las	16	65,520	7,879	5,968	2,064
14RMS440530.las	16	65,520	9,187	9,056	2,384
14RMS440545.las	16	65,520	8,312	6,736	2,384
14RMS440560.las	16	65,520	10,449	12,528	13,936
14RMS440575.las	16	65,520	7,720	5,904	3,328
14RMS440590.las	16	65,520	7,709	5,776	3,024
14RMS440605.las	16	65,520	7,780	5,648	2,704
14RMS440620.las	16	65,520	7,885	5,856	3,008
14RMS440635.las	16	65,520	7,211	5,216	2,032
14RMS440650.las	16	65,520	7,480	5,568	3,392
14RMS440665.las	16	65,520	8,829	7,744	3,008
14RMS440680.las	16	65,520	8,955	7,040	3,008
14RMS440695.las	16	65,520	10,616	11,328	2,656
14RMS440710.las	16	65,520	8,760	8,288	3,616
14RMS440725.las	16	65,520	8,304	7,408	3,024
14RMS440740.las	16	65,520	8,611	8,112	2,272
14RMS440755.las	16	65,520	8,351	6,752	2,320
14RMS440770.las	16	56,656	8,597	7,296	2,944
14RMS440785.las	64	65,520	8,146	6,368	2,928
14RMS440800.las	32	65,520	7,763	6,160	3,216

C-3 Report on Intensity Values (Tiled Data) - continued

File	Minimum	Maximum	Mean	Median	Mode
14RMS440815.las	16	47,088	7,511	6,192	4,096
14RMS440830.las	16	35,296	6,889	5,584	3,808
14RMS440845.las	32	65,520	7,218	5,840	3,168
14RMS440860.las	16	65,520	7,902	5,808	3,440
14RMS440875.las	32	65,520	6,388	5,088	3,424
14RMS440890.las	32	39,584	6,734	5,568	3,488
14RMS440905.las	16	65,520	8,355	7,552	3,520
14RMS440920.las	16	65,520	8,347	7,424	2,576
14RMS440935.las	16	65,520	5,735	4,128	2,000
14RMS440950.las	16	60,000	9,140	7,632	2,032
14RMS440965.las	32	65,520	16,566	17,024	17,376
14RMS440980.las	32	65,520	16,239	16,304	17,312
14RMS440995.las	16	65,520	13,357	13,184	13,200
14RMS455185.las	16	26,864	9,352	9,936	12,448
14RMS455200.las	16	65,520	8,544	7,968	4,640
14RMS455215.las	32	65,520	9,439	9,408	14,224
14RMS455230.las	16	65,520	8,269	7,360	3,232
14RMS455245.las	16	65,520	7,398	6,304	3,584
14RMS455260.las	16	65,520	7,760	6,720	3,648
14RMS455275.las	16	65,520	7,215	5,472	1,808
14RMS455290.las	16	65,520	8,276	6,704	2,688
14RMS455305.las	16	65,520	10,727	12,096	15,200
14RMS455320.las	16	65,520	9,297	7,312	3,616
14RMS455335.las	16	65,520	8,553	6,192	3,408
14RMS455350.las	16	65,520	10,710	11,664	16
14RMS455365.las	16	65,520	8,214	6,784	16
14RMS455380.las	16	65,520	7,373	5,312	2,736
14RMS455395.las	16	65,520	9,536	7,904	3,424
14RMS455410.las	16	65,520	11,165	13,248	15,504
14RMS455425.las	16	65,520	8,369	6,656	3,392
14RMS455440.las	16	65,520	7,232	5,424	2,384
14RMS455455.las	16	65,520	8,331	6,240	3,056
14RMS455470.las	16	65,520	6,376	4,704	2,400

C-3 Report on Intensity Values (Tiled Data) - continued

File	Minimum	Maximum	Mean	Median	Mode
14RMS455485.las	16	65,520	6,731	5,008	1,792
14RMS455500.las	16	65,520	6,173	4,688	1,856
14RMS455515.las	16	65,520	7,245	5,584	2,720
14RMS455530.las	16	65,520	6,775	5,184	2,336
14RMS455545.las	16	65,520	7,896	6,096	1,776
14RMS455560.las	16	65,520	6,594	4,912	2,368
14RMS455575.las	16	65,520	6,940	5,232	2,368
14RMS455590.las	16	65,520	6,707	4,992	2,624
14RMS455605.las	16	65,520	5,973	4,480	2,688
14RMS455620.las	16	65,520	7,983	6,208	2,720
14RMS455635.las	16	65,520	8,770	7,760	4,064
14RMS455860.las	32	23,360	6,444	5,104	3,408
14RMS455875.las	16	65,520	6,038	4,880	3,760
14RMS455890.las	16	45,888	7,489	6,192	2,896
14RMS455905.las	16	65,520	8,553	7,584	2,656
14RMS455920.las	16	65,520	7,213	5,840	1,968
14RMS455935.las	16	65,520	6,138	4,608	1,952
14RMS455950.las	16	65,520	6,407	4,720	2,256
14RMS455965.las	16	49,056	15,586	16,720	18,720
14RMS455980.las	16	65,520	15,214	15,520	16,272
14RMS455995.las	16	65,520	13,574	13,568	12,912
14RMS470185.las	32	23,904	7,877	6,896	3,152
14RMS470200.las	32	23,808	7,927	6,912	3,728
14RMS470215.las	32	52,160	9,980	10,704	14,368
14RMS470230.las	16	33,856	10,362	11,344	14,304
14RMS470245.las	16	52,064	8,972	8,816	13,584
14RMS470260.las	16	65,520	7,722	6,400	3,232
14RMS470275.las	16	65,520	8,179	7,008	3,248
14RMS470290.las	16	65,520	7,725	6,384	3,264
14RMS470305.las	16	65,520	7,692	6,160	2,992
14RMS470320.las	16	27,328	6,199	4,768	2,672
14RMS470335.las	16	65,520	7,439	5,440	2,992
14RMS470350.las	16	65,520	8,686	6,384	3,408

C-3 Report on Intensity Values (Tiled Data) - continued

File	Minimum	Maximum	Mean	Median	Mode
14RMS470365.las	16	65,520	8,196	7,232	2,416
14RMS470380.las	16	65,520	7,648	5,840	2,736
14RMS470395.las	16	65,520	12,403	14,768	15,952
14RMS470410.las	16	65,520	9,035	7,088	3,408
14RMS470425.las	16	65,520	7,543	5,792	3,392
14RMS470440.las	16	65,520	7,459	6,128	2,400
14RMS470455.las	16	65,520	7,540	5,888	2,400
14RMS470470.las	16	65,520	5,906	4,560	2,080
14RMS470485.las	16	65,520	6,176	4,688	2,080
14RMS470500.las	16	65,520	7,281	5,184	2,080
14RMS470515.las	16	65,520	6,928	5,200	2,016
14RMS470530.las	16	65,520	6,220	4,688	2,016
14RMS470545.las	16	65,520	6,485	4,832	2,384
14RMS470560.las	16	65,520	6,743	5,088	2,992
14RMS470575.las	16	65,520	7,699	5,808	3,328
14RMS470590.las	16	65,520	7,944	6,128	2,976
14RMS470605.las	16	65,520	7,329	5,264	3,008
14RMS470620.las	16	65,520	8,667	7,168	2,928
14RMS470635.las	16	65,520	8,392	6,880	3,296
14RMS470860.las	16	65,520	6,242	5,008	4,224
14RMS470875.las	16	65,520	6,247	5,120	3,648
14RMS470890.las	16	65,520	7,132	5,808	3,360
14RMS470905.las	16	65,520	8,468	7,152	2,336
14RMS470920.las	16	65,520	6,273	4,752	2,080
14RMS470935.las	16	65,520	7,586	6,784	2,080
14RMS470950.las	16	34,160	7,260	6,496	2,384
14RMS470965.las	16	65,520	8,735	8,448	2,064
14RMS470980.las	16	65,520	8,751	8,736	2,064
14RMS470995.las	16	47,248	8,016	6,656	3,632
14RMS485185.las	16	24,000	7,405	6,336	2,000
14RMS485200.las	32	55,872	7,504	6,304	2,880
14RMS485215.las	16	65,520	9,189	9,952	13,200
14RMS485230.las	16	65,520	10,331	11,632	13,536

C-3 Report on Intensity Values (Tiled Data) - continued

File	Minimum	Maximum	Mean	Median	Mode
14RMS485245.las	32	37,360	9,791	10,864	13,520
14RMS485260.las	32	65,520	9,431	10,224	13,264
14RMS485275.las	16	65,520	9,494	10,160	13,040
14RMS485290.las	16	65,520	7,778	6,496	3,232
14RMS485305.las	16	65,520	7,837	6,768	2,992
14RMS485320.las	16	65,520	7,815	6,064	3,024
14RMS485335.las	16	65,520	8,513	6,496	2,384
14RMS485350.las	16	65,520	8,971	6,704	2,384
14RMS485365.las	16	65,520	8,969	7,328	2,704
14RMS485380.las	16	65,520	7,341	6,176	16
14RMS485395.las	16	65,520	9,132	7,440	16
14RMS485410.las	16	65,520	8,599	6,816	16
14RMS485425.las	16	65,520	7,541	5,520	3,056
14RMS485440.las	16	65,520	9,396	9,056	16
14RMS485455.las	16	52,880	6,692	4,992	2,032
14RMS485470.las	16	65,520	6,306	4,544	2,032
14RMS485485.las	16	65,520	6,786	4,880	2,032
14RMS485500.las	16	65,520	7,076	5,248	2,400
14RMS485515.las	16	65,520	7,807	5,552	3,104
14RMS485530.las	16	65,520	7,882	5,808	3,040
14RMS485545.las	16	65,520	7,400	5,792	3,072
14RMS485560.las	16	65,520	7,268	5,760	3,056
14RMS485575.las	16	65,520	8,184	6,672	2,992
14RMS485590.las	16	65,520	8,875	7,856	3,360
14RMS485605.las	16	65,520	8,967	7,776	2,960
14RMS485620.las	16	35,584	7,991	6,272	3,632
14RMS485635.las	32	65,520	8,911	7,376	3,280
14RMS485860.las	64	65,520	9,817	9,184	2,336
14RMS485875.las	16	65,520	7,660	6,112	3,008
14RMS485890.las	64	65,520	7,058	5,696	2,336
14RMS485905.las	16	65,520	8,482	7,216	2,352
14RMS485920.las	16	65,520	6,229	4,800	2,032
14RMS485935.las	64	65,520	9,307	8,960	2,352

C-3 Report on Intensity Values (Tiled Data) - continued

File	Minimum	Maximum	Mean	Median	Mode
14RMS485950.las	16	65,520	9,542	9,328	2,016
14RMS485965.las	16	64,000	7,669	6,624	2,016
14RMS485980.las	16	46,800	6,671	5,328	2,336
14RMS485995.las	16	57,072	5,657	4,288	2,720
14RMS500185.las	32	65,520	7,241	5,872	2,592
14RMS500200.las	32	65,520	8,855	8,528	2,048
14RMS500215.las	16	39,120	9,055	8,976	13,984
14RMS500230.las	16	65,520	9,212	9,280	1,984
14RMS500245.las	32	28,128	6,712	5,552	3,168
14RMS500260.las	32	65,520	8,429	7,664	2,880
14RMS500275.las	16	59,696	11,322	12,672	13,888
14RMS500290.las	16	38,576	9,731	10,448	13,792
14RMS500305.las	16	65,520	8,392	7,344	3,216
14RMS500320.las	16	65,520	9,078	8,304	3,648
14RMS500335.las	16	65,520	9,760	9,504	3,584
14RMS500350.las	16	65,520	8,214	6,032	3,008
14RMS500365.las	16	65,520	7,450	5,456	2,720
14RMS500380.las	16	65,520	7,489	6,240	3,360
14RMS500395.las	16	65,520	6,992	5,744	2,096
14RMS500410.las	16	65,520	10,633	10,224	2,096
14RMS500425.las	16	65,520	8,282	6,416	2,032
14RMS500440.las	16	65,520	6,769	4,992	2,032
14RMS500455.las	16	65,520	6,429	4,656	2,032
14RMS500470.las	16	65,520	6,921	4,912	1,808
14RMS500485.las	16	65,520	7,041	4,896	2,080
14RMS500500.las	16	65,520	7,433	5,248	2,016
14RMS500515.las	16	65,520	7,452	5,648	2,064
14RMS500530.las	16	65,520	8,530	6,384	2,384
14RMS500545.las	16	38,928	7,847	6,224	3,344
14RMS500560.las	16	65,520	8,511	7,168	2,304
14RMS500575.las	16	65,520	8,169	6,592	3,952
14RMS500590.las	16	37,488	7,933	6,272	3,008
14RMS500605.las	16	65,520	7,830	5,712	2,960

C-3 Report on Intensity Values (Tiled Data) - continued

File	Minimum	Maximum	Mean	Median	Mode
14RMS500620.las	16	65,520	7,940	6,384	3,264
14RMS500635.las	16	65,520	7,946	6,064	3,840
14RMS500860.las	16	28,976	8,436	6,672	2,016
14RMS500875.las	16	65,520	8,038	6,336	2,016
14RMS500890.las	16	65,520	7,072	5,488	2,016
14RMS500905.las	16	65,520	7,206	5,504	2,032
14RMS500920.las	16	65,520	7,755	6,704	2,032
14RMS500935.las	16	65,520	7,855	6,800	2,016
14RMS500950.las	16	65,520	8,705	7,056	2,016
14RMS500965.las	16	64,880	7,998	6,080	2,016
14RMS500980.las	16	65,520	7,665	6,720	2,000
14RMS500995.las	16	65,520	10,090	10,304	2,000
14RMS515185.las	32	21,712	9,637	10,672	13,408
14RMS515200.las	16	65,520	9,250	9,808	13,248
14RMS515215.las	16	30,224	8,133	7,536	2,608
14RMS515230.las	16	38,944	7,478	6,432	2,624
14RMS515245.las	16	65,520	7,090	5,968	2,928
14RMS515260.las	16	55,472	7,759	6,608	2,912
14RMS515275.las	16	25,936	10,325	11,600	13,264
14RMS515290.las	16	65,520	10,661	11,984	13,232
14RMS515305.las	16	62,736	8,624	8,032	2,256
14RMS515320.las	16	65,520	10,015	10,848	13,296
14RMS515335.las	16	50,880	8,819	8,416	3,664
14RMS515350.las	16	65,520	9,176	8,912	3,040
14RMS515365.las	16	31,568	8,338	7,008	3,040
14RMS515380.las	16	65,520	9,959	10,512	16
14RMS515395.las	16	63,904	8,542	8,208	16
14RMS515410.las	16	33,200	9,700	10,304	16
14RMS515425.las	16	51,632	7,542	5,968	2,048
14RMS515440.las	16	65,520	7,856	5,792	2,368
14RMS515455.las	16	65,520	7,592	5,472	2,368
14RMS515470.las	16	65,520	7,070	4,976	2,032
14RMS515485.las	16	65,520	7,299	5,296	2,352

C-3 Report on Intensity Values (Tiled Data) - continued

File	Minimum	Maximum	Mean	Median	Mode
14RMS515500.las	16	65,520	6,711	4,800	2,336
14RMS515515.las	16	65,520	7,089	5,248	3,024
14RMS515530.las	16	65,520	9,244	7,328	3,328
14RMS515545.las	16	65,520	9,063	8,080	3,648
14RMS515560.las	16	39,376	7,765	6,032	3,616
14RMS515575.las	16	65,520	8,255	6,144	2,976
14RMS515590.las	64	65,520	8,308	6,400	2,672
14RMS515605.las	64	65,520	7,987	6,016	2,304
14RMS515620.las	16	65,520	7,656	5,856	2,928
14RMS515635.las	16	65,520	7,670	5,664	2,912
14RMS515860.las	16	65,520	7,455	6,288	3,680
14RMS515875.las	16	65,520	6,607	4,960	2,352
14RMS515890.las	16	65,520	6,734	5,008	2,032
14RMS515905.las	16	65,520	6,174	4,512	2,096
14RMS515920.las	16	65,520	6,892	5,264	2,032
14RMS515935.las	16	65,520	6,556	4,576	2,032
14RMS515950.las	16	65,520	7,934	6,688	2,032
14RMS515965.las	16	65,520	8,004	7,216	3,360
14RMS515980.las	16	65,520	7,654	6,976	3,024
14RMS515995.las	16	65,520	8,100	7,184	2,688
14RMS530185.las	16	23,248	8,085	7,200	2,336
14RMS530200.las	16	48,800	9,672	10,496	13,616
14RMS530215.las	16	43,920	8,902	8,912	13,776
14RMS530230.las	16	23,664	7,274	6,096	2,944
14RMS530245.las	16	65,520	7,485	6,304	2,560
14RMS530260.las	16	38,576	7,432	6,224	2,912
14RMS530275.las	16	32,816	9,185	9,456	14,192
14RMS530290.las	16	65,520	10,686	12,112	13,392
14RMS530305.las	32	65,520	9,666	10,656	13,280
14RMS530320.las	16	65,520	9,757	10,944	13,456
14RMS530335.las	16	55,824	9,923	10,576	13,408
14RMS530350.las	16	65,520	8,875	8,576	5,184
14RMS530365.las	16	65,520	10,046	10,528	3,664

C-3 Report on Intensity Values (Tiled Data) - continued

File	Minimum	Maximum	Mean	Median	Mode
14RMS530380.las	16	46,192	9,387	9,520	16
14RMS530395.las	16	29,808	9,090	9,744	16
14RMS530410.las	16	65,520	10,466	11,408	16
14RMS530425.las	16	43,616	6,347	4,784	2,096
14RMS530440.las	16	27,616	6,624	5,072	2,096
14RMS530455.las	16	65,520	6,857	5,296	2,752
14RMS530470.las	16	65,520	7,991	6,448	2,736
14RMS530485.las	16	65,520	7,600	6,096	3,712
14RMS530500.las	16	65,520	7,997	6,448	2,704
14RMS530515.las	16	65,520	8,824	7,760	2,688
14RMS530530.las	16	65,520	9,447	8,528	3,664
14RMS530545.las	16	65,520	10,501	11,504	14,288
14RMS530560.las	16	65,520	8,841	8,016	2,352
14RMS530575.las	16	65,520	8,987	7,728	2,352
14RMS530590.las	16	65,520	7,805	6,032	2,368
14RMS530605.las	16	65,520	6,949	5,216	1,984
14RMS530620.las	16	65,520	7,137	5,440	3,280
14RMS530635.las	16	65,520	8,907	6,896	2,272
14RMS530860.las	16	23,312	7,614	5,904	2,992
14RMS530875.las	16	38,320	7,671	6,352	3,056
14RMS530890.las	16	65,520	6,779	4,912	2,096
14RMS530905.las	16	65,520	6,541	4,384	2,048
14RMS530920.las	16	65,520	8,732	6,672	2,368
14RMS530935.las	16	65,520	6,521	5,248	2,080
14RMS530950.las	16	65,520	7,782	7,168	5,232
14RMS530965.las	16	62,864	8,509	8,096	5,280
14RMS530980.las	16	65,520	9,113	9,264	13,232
14RMS530995.las	16	65,520	8,382	7,936	5,824
14RMS545185.las	16	65,520	8,224	7,280	2,928
14RMS545200.las	16	65,520	9,287	9,232	14,752
14RMS545215.las	16	65,520	8,256	7,424	1,936
14RMS545230.las	16	65,520	8,627	8,192	1,936
14RMS545245.las	16	65,520	9,823	11,200	13,888

C-3 Report on Intensity Values (Tiled Data) - continued

File	Minimum	Maximum	Mean	Median	Mode
14RMS545260.las	16	65,520	9,437	10,320	13,296
14RMS545275.las	16	65,520	8,987	9,024	1,920
14RMS545290.las	16	65,520	9,499	10,336	13,568
14RMS545305.las	16	65,520	8,897	8,512	2,000
14RMS545320.las	16	65,520	8,612	7,344	2,912
14RMS545335.las	16	65,520	9,459	9,264	14,160
14RMS545350.las	16	65,520	10,452	11,424	13,968
14RMS545365.las	16	65,520	9,962	10,080	14,416
14RMS545380.las	16	65,520	9,244	8,928	2,336
14RMS545395.las	16	65,520	11,384	12,704	16,256
14RMS545410.las	16	65,520	10,618	11,568	14,400
14RMS545425.las	16	65,520	5,797	4,576	2,048
14RMS545440.las	16	65,520	6,418	4,880	2,704
14RMS545455.las	16	40,896	8,061	6,528	3,632
14RMS545470.las	16	65,520	9,304	8,848	2,336
14RMS545485.las	16	65,520	9,758	9,776	15,152
14RMS545500.las	16	65,520	9,710	9,440	3,536
14RMS545515.las	16	65,520	8,421	6,816	2,640
14RMS545530.las	16	65,520	8,900	7,360	2,928
14RMS545545.las	16	65,520	8,547	6,912	2,640
14RMS545560.las	16	65,520	7,925	5,952	2,624
14RMS545575.las	16	65,520	9,130	7,792	2,320
14RMS545590.las	16	65,520	7,119	5,072	2,704
14RMS545605.las	16	65,520	7,484	5,568	2,640
14RMS545620.las	16	65,520	7,161	5,536	2,944
14RMS545635.las	16	65,520	7,718	5,968	2,304
14RMS545860.las	16	65,520	8,358	6,928	3,360
14RMS545875.las	16	65,520	8,576	7,584	2,144
14RMS545890.las	16	65,520	7,032	5,088	2,160
14RMS545905.las	16	65,520	6,649	4,336	2,096
14RMS545920.las	16	65,520	7,011	5,024	2,096
14RMS545935.las	16	65,520	7,872	7,232	5,904
14RMS545950.las	16	65,520	8,888	8,416	5,792

C-3 Report on Intensity Values (Tiled Data) - continued

File	Minimum	Maximum	Mean	Median	Mode
14RMS545965.las	16	65,520	9,008	8,496	5,120
14RMS545980.las	16	65,520	8,746	8,416	3,504
14RMS545995.las	16	65,520	8,451	8,400	2,896
14RMS560185.las	32	23,056	9,551	10,432	13,200
14RMS560200.las	16	65,520	8,019	6,800	2,928
14RMS560215.las	16	65,520	8,147	7,296	1,776
14RMS560230.las	16	65,520	9,511	10,816	13,024
14RMS560245.las	16	65,520	8,371	8,128	2,608
14RMS560260.las	16	65,520	8,709	8,816	2,608
14RMS560275.las	16	65,520	9,223	10,208	12,912
14RMS560290.las	16	65,520	8,352	7,872	2,912
14RMS560305.las	16	65,520	9,596	10,288	14,192
14RMS560320.las	16	65,520	8,117	6,960	3,264
14RMS560335.las	16	65,520	8,825	8,384	3,568
14RMS560350.las	16	65,520	9,966	10,944	13,888
14RMS560365.las	16	65,520	9,859	10,560	13,200
14RMS560380.las	16	65,520	10,879	11,680	13,104
14RMS560395.las	16	65,520	10,712	11,600	13,744
14RMS560410.las	16	65,520	9,927	10,256	1,840
14RMS560425.las	16	65,520	6,306	4,992	1,792
14RMS560440.las	16	65,520	6,420	5,168	3,040
14RMS560455.las	16	65,520	8,849	7,600	3,712
14RMS560470.las	16	65,520	10,063	10,928	14,384
14RMS560485.las	16	65,520	10,804	12,256	15,280
14RMS560500.las	16	65,520	9,573	8,864	2,944
14RMS560515.las	16	65,520	9,632	8,640	2,096
14RMS560530.las	16	65,520	11,457	14,000	15,824
14RMS560545.las	16	65,520	8,437	6,288	2,016
14RMS560560.las	16	65,520	8,529	7,056	2,064
14RMS560575.las	16	65,520	7,567	5,472	1,808
14RMS560590.las	16	65,520	7,983	6,048	2,976
14RMS560605.las	16	65,520	7,280	5,392	2,048
14RMS560620.las	16	65,520	6,901	5,072	1,776

C-3 Report on Intensity Values (Tiled Data) - continued

File	Minimum	Maximum	Mean	Median	Mode
14RMS560635.las	16	65,520	8,173	6,192	2,080
14RMS560860.las	16	37,616	9,181	8,048	2,320
14RMS560875.las	16	65,520	9,379	8,512	2,064
14RMS560890.las	16	65,520	7,014	5,184	2,000
14RMS560905.las	16	65,520	6,959	4,720	2,064
14RMS560920.las	16	65,520	9,223	8,544	2,304
14RMS560935.las	16	65,520	8,618	7,792	5,840
14RMS560950.las	16	65,520	8,708	8,080	5,808
14RMS560965.las	16	65,520	8,664	8,224	5,712
14RMS560980.las	16	65,520	7,896	7,280	5,632
14RMS560995.las	16	65,520	7,758	6,800	2,848
14RMS575185.las	16	50,336	7,161	5,408	2,256
14RMS575200.las	16	65,520	8,061	6,816	2,624
14RMS575215.las	16	65,520	9,491	10,800	13,264
14RMS575230.las	16	65,520	10,059	11,552	13,184
14RMS575245.las	32	42,704	9,435	10,192	13,696
14RMS575260.las	16	65,520	9,907	11,184	13,456
14RMS575275.las	16	65,520	10,168	11,408	12,704
14RMS575290.las	16	65,520	9,212	9,680	12,544
14RMS575305.las	16	65,520	9,697	10,128	14,784
14RMS575320.las	16	65,520	8,547	7,616	2,960
14RMS575335.las	16	65,520	8,681	7,856	2,336
14RMS575350.las	16	65,520	9,330	9,280	14,496
14RMS575365.las	16	65,520	10,196	11,152	13,904
14RMS575380.las	16	65,520	10,350	11,248	13,840
14RMS575395.las	16	65,520	9,199	9,216	3,280
14RMS575410.las	16	65,520	11,221	12,368	14,912
14RMS575425.las	16	65,520	10,013	11,136	14,720
14RMS575440.las	16	65,520	8,761	8,304	2,016
14RMS575455.las	16	65,520	8,925	7,888	4,880
14RMS575470.las	16	65,520	10,928	11,952	15,008
14RMS575485.las	16	65,520	10,757	12,672	15,280
14RMS575500.las	16	65,520	9,817	9,664	2,272

C-3 Report on Intensity Values (Tiled Data) - continued

File	Minimum	Maximum	Mean	Median	Mode
14RMS575515.las	16	65,520	8,750	7,072	2,912
14RMS575530.las	16	65,520	8,251	5,872	2,288
14RMS575545.las	16	65,520	8,062	5,824	2,672
14RMS575560.las	16	65,520	8,944	6,992	2,288
14RMS575575.las	16	65,520	9,204	8,448	2,656
14RMS575590.las	16	65,520	8,364	6,464	2,640
14RMS575605.las	16	65,520	6,533	4,784	2,320
14RMS575620.las	16	65,520	7,274	5,248	2,304
14RMS575635.las	16	65,520	8,093	5,856	2,592
14RMS590185.las	16	45,232	10,329	11,712	13,776
14RMS590200.las	16	65,520	8,736	8,528	2,272
14RMS590215.las	16	65,520	9,752	10,944	13,696
14RMS590230.las	16	65,520	9,505	10,400	13,792
14RMS590245.las	16	65,520	9,938	10,976	14,048
14RMS590260.las	16	65,520	10,204	11,744	13,504
14RMS590275.las	16	65,520	10,611	11,840	12,928
14RMS590290.las	32	65,520	10,596	11,776	12,992
14RMS590305.las	16	65,520	9,394	9,824	14,320
14RMS590320.las	16	65,520	9,923	11,040	14,096
14RMS590335.las	16	65,520	8,793	8,176	3,664
14RMS590350.las	16	65,520	8,075	6,544	3,296
14RMS590365.las	16	65,520	8,742	7,936	2,352
14RMS590380.las	16	65,520	9,775	10,208	14,896
14RMS590395.las	16	65,520	8,717	7,792	2,304
14RMS590410.las	16	65,520	8,973	8,272	3,360
14RMS590425.las	16	65,520	8,126	7,056	2,016
14RMS590440.las	16	65,520	8,642	7,152	3,712
14RMS590455.las	16	65,520	8,900	7,952	4,848
14RMS590470.las	16	65,520	9,678	9,648	15,280
14RMS590485.las	16	65,520	7,746	6,032	2,960
14RMS590500.las	16	65,520	9,636	9,408	2,288
14RMS590515.las	16	65,520	10,358	11,440	15,584
14RMS590530.las	16	65,520	8,243	5,952	2,304

C-3 Report on Intensity Values (Tiled Data) - continued

File	Minimum	Maximum	Mean	Median	Mode
14RMS590545.las	16	65,520	8,313	6,224	2,304
14RMS590560.las	16	65,520	9,102	8,368	2,288
14RMS590575.las	16	65,520	9,020	7,856	3,264
14RMS590590.las	16	65,520	8,020	6,352	2,944
14RMS590605.las	16	65,520	7,494	5,504	3,280
14RMS590620.las	16	65,520	6,897	4,944	2,928
14RMS590635.las	16	65,520	7,669	5,600	2,912
14RMS605185.las	64	20,768	10,670	12,080	14,240
14RMS605200.las	16	40,736	8,944	8,864	1,744
14RMS605215.las	16	34,624	9,529	10,032	14,400
14RMS605230.las	16	24,336	9,657	10,400	13,696
14RMS605245.las	32	30,880	11,007	13,040	15,392
14RMS605260.las	16	65,520	10,124	11,856	13,776
14RMS605275.las	16	65,520	10,416	11,904	13,456
14RMS605290.las	16	65,520	10,726	11,952	13,344
14RMS605305.las	16	65,520	9,542	10,592	12,240
14RMS605320.las	32	65,520	9,609	11,136	13,136
14RMS605335.las	16	65,520	8,684	8,672	12,960
14RMS605350.las	16	38,512	9,590	10,640	13,312
14RMS605365.las	16	65,520	10,484	11,792	13,728
14RMS605380.las	64	30,784	8,949	8,640	2,688
14RMS605395.las	16	65,520	9,071	8,464	2,000
14RMS605410.las	16	65,520	8,134	6,080	2,704
14RMS605425.las	16	65,520	7,466	5,856	2,016
14RMS605440.las	16	65,520	8,464	6,784	2,016
14RMS605455.las	16	65,520	9,647	9,504	3,024
14RMS605470.las	16	65,520	7,845	6,400	1,984
14RMS605485.las	32	56,864	8,172	6,704	3,632
14RMS605500.las	32	65,520	11,169	12,672	15,168
14RMS605515.las	16	65,520	9,220	8,544	2,096
14RMS605530.las	16	65,520	6,274	4,416	2,048
14RMS605545.las	16	65,520	7,515	5,200	2,992
14RMS605560.las	32	65,520	10,812	13,152	15,200

C-3 Report on Intensity Values (Tiled Data) - continued

File	Minimum	Maximum	Mean	Median	Mode
14RMS605575.las	32	65,520	12,140	14,272	15,136
14RMT005010.las	16	65,520	7,309	6,512	2,208
14RMT005025.las	16	65,520	7,574	7,248	2,816
14RMT005040.las	16	65,520	7,374	7,104	2,080
14RMT005055.las	16	65,520	8,508	9,680	11,952
14RMT005070.las	16	65,520	8,195	9,120	11,376
14RMT020010.las	16	65,520	7,214	6,656	3,120
14RMT020025.las	736	58,992	7,346	6,848	2,784
14RMT020040.las	16	65,520	7,083	6,640	2,400
14RMT020055.las	768	65,520	7,488	7,440	2,112
14RMT020070.las	704	65,520	8,845	10,128	11,824
14RMT035010.las	688	65,520	7,284	6,672	3,136
14RMT035025.las	576	65,520	7,111	6,640	2,768
14RMT035040.las	16	56,432	7,566	7,344	3,072
14RMT035055.las	672	65,520	7,713	7,728	2,432
14RMT035070.las	656	65,520	8,597	8,928	13,088
14RMT050010.las	16	65,520	7,233	6,368	2,816
14RMT050025.las	16	65,520	7,213	6,480	2,832
14RMT050040.las	16	65,520	7,878	7,888	3,104
14RMT050055.las	16	65,520	7,787	7,808	2,080
14RMT050070.las	16	65,520	8,755	8,864	13,296
14RMT065010.las	16	65,520	6,706	5,600	2,112
14RMT065025.las	688	65,520	7,223	6,512	2,768
14RMT065040.las	16	65,520	7,322	6,976	3,120
14RMT065055.las	16	65,520	7,940	7,968	2,448
14RMT065070.las	16	65,520	7,928	7,712	1,536
14RMT080010.las	656	65,520	7,144	6,160	3,488
14RMT080025.las	16	65,520	6,929	5,792	2,416
14RMT080040.las	16	65,520	7,049	6,192	2,096
14RMT080055.las	16	65,520	7,822	7,536	1,888
14RMT080070.las	16	65,520	7,681	7,136	1,888
14RMT095010.las	16	65,520	7,866	7,392	3,408
14RMT095025.las	16	65,520	8,418	9,200	11,920

C-3 Report on Intensity Values (Tiled Data) - continued

File	Minimum	Maximum	Mean	Median	Mode
14RMT095040.las	16	65,520	7,129	6,352	2,160
14RMT095055.las	16	65,520	8,235	8,000	1,760
14RMT095070.las	16	65,520	8,515	8,816	1,744
14RMT110010.las	16	65,520	9,554	11,024	12,480
14RMT110025.las	16	65,520	13,240	14,144	14,352
14RMT110040.las	16	65,520	8,252	7,392	2,656
14RMT110055.las	16	65,520	8,174	8,080	2,144
14RMT110070.las	16	65,520	8,358	8,288	1,856
14RMT125010.las	16	65,520	13,149	13,712	13,760
14RMT125025.las	16	65,520	13,453	13,952	13,904
14RMT125040.las	16	65,520	12,814	12,960	12,832
14RMT125055.las	16	65,520	8,560	9,248	1,872
14RMT125070.las	16	65,520	8,999	10,144	12,256
14RMT140010.las	16	65,520	10,299	12,416	1,856
14RMT140025.las	16	65,520	14,821	15,488	15,760
14RMT140040.las	16	65,520	13,906	14,160	13,808
14RMT140055.las	16	65,520	10,950	12,224	12,832
14RMT140070.las	16	65,520	11,487	12,576	12,864
14RMT155010.las	16	65,520	11,808	12,928	15,168
14RMT155025.las	16	65,520	10,910	12,592	15,168
14RMT155040.las	16	65,520	10,336	12,416	13,888
14RMT155055.las	16	65,520	13,352	14,288	14,512
14RMT155070.las	16	65,520	13,528	13,888	14,048
14RMT170010.las	16	65,520	10,288	10,576	2,224
14RMT170025.las	32	65,520	11,167	12,752	14,976
14RMT170040.las	16	65,520	11,378	12,176	12,448
14RMT170055.las	16	65,520	12,441	12,480	12,224
14RMT170070.las	16	65,520	12,368	12,544	12,256
14RMT185010.las	16	65,520	14,004	15,280	15,696
14RMT185025.las	16	65,520	12,924	14,640	15,680
14RMT185040.las	16	65,520	12,893	13,744	14,192
14RMT185055.las	16	65,520	14,464	14,848	14,624
14RMT185070.las	16	65,520	12,733	13,856	13,952

C-3 Report on Intensity Values (Tiled Data) - continued

File	Minimum	Maximum	Mean	Median	Mode
14RMT200010.las	16	65,520	13,807	15,408	15,600
14RMT200025.las	16	65,520	15,112	15,808	15,952
14RMT200040.las	16	65,520	14,270	14,864	14,544
14RMT200055.las	16	65,520	13,671	14,480	14,528
14RMT200070.las	16	65,520	9,797	10,144	2,096
14RMT215010.las	16	65,520	7,856	6,688	1,856
14RMT215025.las	16	65,520	8,338	6,944	2,224
14RMT215040.las	16	65,520	8,991	8,752	1,696
14RMT215055.las	16	65,520	9,456	8,912	2,032
14RMT215070.las	16	65,520	8,470	7,504	2,032
14RMT230010.las	16	65,520	7,048	4,816	1,856
14RMT230025.las	16	65,520	7,241	6,176	1,744
14RMT230040.las	16	65,520	6,765	5,072	1,728
14RMT230055.las	16	65,520	9,912	10,352	1,792
14RMT230070.las	16	65,520	11,413	13,104	15,696
14RMT245010.las	16	65,520	9,247	9,440	1,792
14RMT245025.las	16	65,520	6,809	5,088	1,984
14RMT245040.las	16	65,520	7,114	5,824	1,840
14RMT245055.las	16	65,520	9,813	10,880	13,760
14RMT245070.las	16	65,520	12,196	13,920	15,936
14RMT260010.las	16	65,520	10,644	12,464	13,808
14RMT260025.las	16	65,520	9,330	9,040	14,256
14RMT260040.las	16	65,520	8,857	8,448	1,728
14RMT260055.las	16	65,520	8,647	8,960	1,728
14RMT260070.las	16	65,520	8,195	7,568	1,728
14RMT275010.las	16	65,520	10,339	11,856	13,808
14RMT275025.las	16	65,520	8,333	7,856	1,840
14RMT275040.las	16	65,520	7,626	7,040	1,728
14RMT275055.las	16	65,520	7,970	7,696	1,968
14RMT275070.las	16	65,520	8,120	7,648	1,776
14RMT290010.las	16	65,520	6,787	5,936	3,936
14RMT290025.las	16	65,520	6,382	5,392	2,144
14RMT290040.las	16	65,520	6,916	6,112	4,096

C-3 Report on Intensity Values (Tiled Data) - continued

File	Minimum	Maximum	Mean	Median	Mode
14RMT290055.las	16	65,520	7,842	7,504	2,608
14RMT290070.las	16	61,216	8,510	8,688	2,368
14RMT305010.las	16	65,520	6,303	5,040	3,136
14RMT305025.las	16	65,520	6,240	5,120	3,392
14RMT305040.las	16	65,520	6,505	5,344	3,472
14RMT305055.las	16	65,520	7,615	6,608	3,408
14RMT305070.las	16	65,520	8,258	8,192	3,696
14RMT320010.las	16	65,520	6,864	5,040	1,968
14RMT320025.las	16	65,520	6,084	4,736	2,560
14RMT320040.las	16	65,520	7,384	6,272	3,728
14RMT320055.las	16	65,520	8,285	8,064	1,712
14RMT320070.las	16	65,520	8,435	8,432	1,984
14RMT335010.las	16	65,520	6,394	4,736	2,192
14RMT335025.las	16	65,520	6,578	5,152	2,192
14RMT335040.las	16	65,520	7,066	5,920	3,152
14RMT335055.las	16	65,520	8,247	8,192	1,728
14RMT335070.las	16	65,520	8,662	8,992	1,744
14RMT350010.las	16	65,520	9,341	10,720	12,000
14RMT350025.las	16	65,520	6,361	4,608	1,920
14RMT350040.las	16	65,520	6,915	5,584	2,288
14RMT350055.las	16	65,520	8,396	8,368	1,872
14RMT350070.las	16	65,520	9,831	11,120	12,384
14RMT365010.las	16	65,520	8,417	9,456	11,120
14RMT365025.las	16	65,520	9,328	10,608	1,760
14RMT365040.las	16	65,520	9,300	10,880	12,464
14RMT365055.las	16	65,520	11,464	12,512	12,976
14RMT365070.las	16	65,520	12,687	13,488	14,128
14RMT380010.las	16	65,520	11,477	12,176	12,240
14RMT380025.las	16	65,520	11,992	13,120	17,200
14RMT380040.las	16	65,520	13,058	13,040	12,576
14RMT380055.las	16	65,520	13,165	13,488	13,600
14RMT380070.las	16	65,520	12,949	12,768	11,856
14RMT395010.las	16	65,520	10,635	10,896	8,224

C-3 Report on Intensity Values (Tiled Data) - continued

File	Minimum	Maximum	Mean	Median	Mode
14RMT395025.las	16	65,520	9,905	10,288	1,696
14RMT395040.las	16	65,520	8,194	6,896	2,128
14RMT395055.las	16	65,520	7,598	6,224	1,680
14RMT395070.las	16	65,520	8,919	8,496	2,176
14RMT410010.las	16	65,520	8,214	6,304	2,224
14RMT410025.las	16	65,520	9,294	9,712	2,000
14RMT410040.las	32	65,520	7,322	5,904	3,456
14RMT410055.las	16	65,520	8,043	7,888	1,664
14RMT410070.las	32	65,520	8,269	7,680	1,984
14RMT425010.las	16	65,520	15,437	16,400	17,312
14RMT425025.las	32	65,520	10,737	12,080	15,184
14RMT425040.las	16	65,520	8,443	7,376	3,184
14RMT425055.las	16	65,520	10,714	10,928	10,992
14RMT425070.las	16	65,520	8,723	8,736	1,728
14RMT440010.las	16	65,520	15,015	16,032	18,240
14RMT440025.las	16	65,520	11,929	13,456	17,888
14RMT440040.las	16	65,520	8,728	7,760	4,608
14RMT440055.las	16	65,520	11,953	11,904	11,680
14RMT440070.las	16	65,520	8,499	8,288	4,032
14RMT455010.las	16	43,360	9,248	7,072	2,864
14RMT455025.las	16	65,520	8,629	7,792	4,336
14RMT455040.las	16	65,520	8,963	8,448	5,328
14RMT455055.las	16	65,520	7,340	5,840	1,904
14RMT455070.las	16	65,520	7,482	6,160	1,904
14RMT470010.las	16	65,520	7,578	6,256	3,936
14RMT470025.las	16	65,520	6,507	5,152	2,352
14RMT470040.las	16	65,520	6,875	5,264	2,032
14RMT470055.las	16	65,520	7,229	6,160	4,912
14RMT470070.las	16	65,520	9,177	8,432	3,664
14RMT485010.las	16	63,488	8,780	7,008	2,320
14RMT485025.las	16	65,520	7,004	5,616	2,096
14RMT485040.las	16	65,520	7,325	6,256	4,832
14RMT485055.las	16	65,520	7,412	6,400	5,280

C-3 Report on Intensity Values (Tiled Data) - continued

File	Minimum	Maximum	Mean	Median	Mode
14RMT485070.las	16	65,520	7,134	6,128	4,464
14RMT500010.las	16	65,520	11,718	12,288	12,032
14RMT500025.las	16	65,520	7,383	6,192	3,296
14RMT500040.las	16	65,520	7,368	6,608	2,256
14RMT500055.las	16	65,520	7,714	6,720	4,432
14RMT500070.las	16	65,520	7,149	5,968	2,592
14RMT515010.las	16	65,520	7,981	6,672	2,304
14RMT515025.las	16	65,520	7,624	6,624	3,632
14RMT515040.las	16	65,520	7,024	6,080	2,944
14RMT515055.las	16	65,520	6,819	5,968	4,400
14RMT515070.las	16	65,520	7,105	6,096	4,368
14RMT530010.las	16	65,520	8,210	7,856	7,424
14RMT530025.las	16	65,520	7,993	7,648	6,608
14RMT530040.las	16	65,520	7,880	7,344	6,224
14RMT530055.las	16	65,520	7,088	6,352	5,152
14RMT530070.las	16	65,520	7,316	6,544	4,672
14RMT545010.las	16	65,520	7,096	5,856	2,576
14RMT545025.las	16	65,520	8,476	8,176	7,680
14RMT545040.las	16	65,520	7,941	7,296	5,248
14RMT545055.las	16	65,520	8,129	7,168	5,456
14RMT545070.las	16	65,520	8,248	7,584	5,472
14RMT560010.las	16	65,520	8,329	8,016	5,600
14RMT560025.las	16	65,520	8,027	7,616	5,632
14RMT560040.las	16	65,520	7,101	6,416	5,664
14RMT560055.las	16	65,520	7,978	7,312	5,152
14RMT560070.las	16	65,520	7,832	6,912	5,168
Overall Statistics	16	65,520	8,371	7,600	2,944

C-3 Report on Intensity Values (Tiled Data) - continued

The purpose of this section is to show a frequency distribution chart of intensities throughout all of the lidar tiled files.

Data Source - Y:\Mapping\Projects\65219783_TX_Lower_CO_San_Bernard\Production\LiDAR\Surdex_deliveries\TX_Block 4_20180816\point_cloud\tilecls

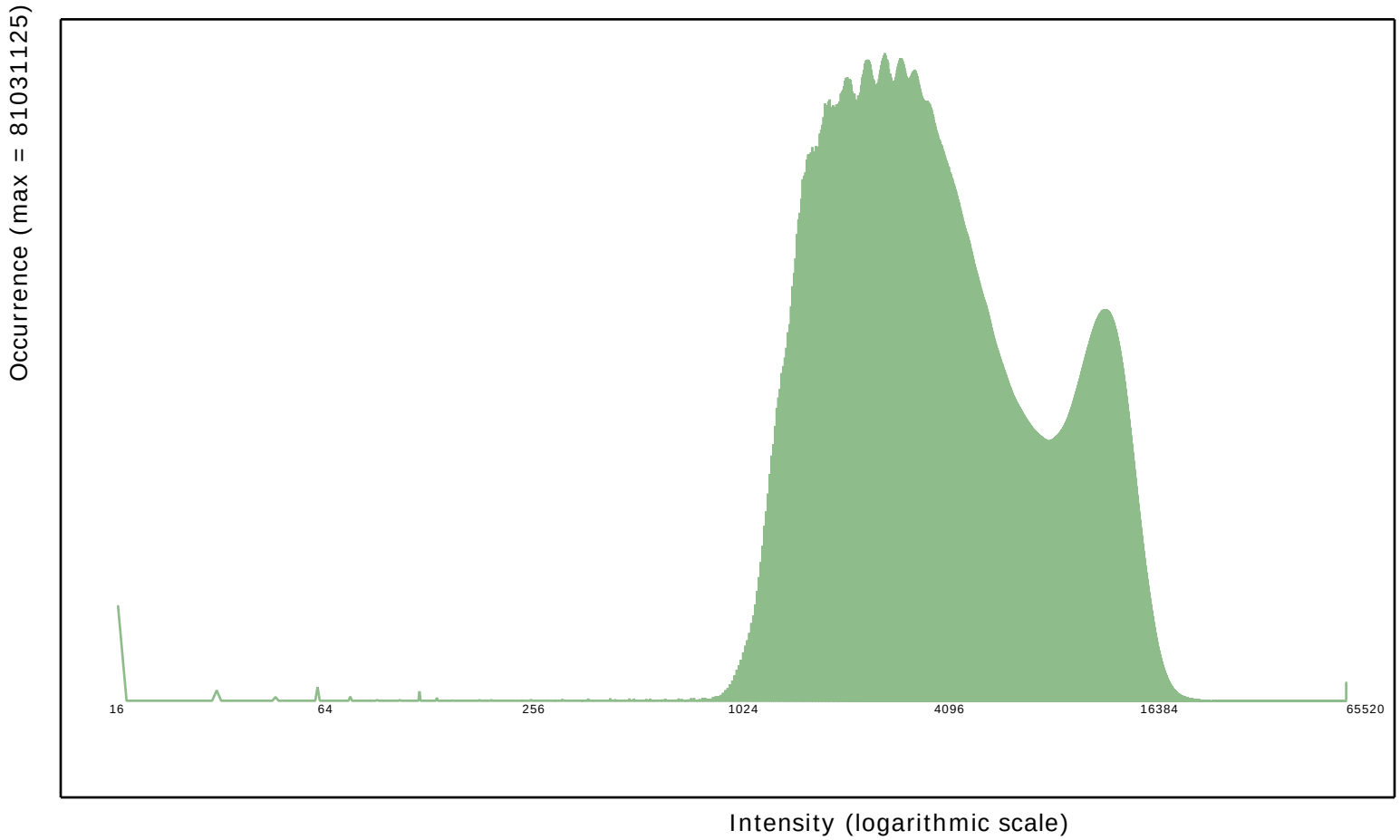

C-3 Report on Intensity Values (Tiled Data) - continued

The purpose of this section is to show a graphic of lidar tiled data points colored by intensity. Blank tiles can indicate a processing problem dealing with lidar intensity attribute information.

Data Source - Y:\Mapping\Projects\65219783_TX_Lower_CO_San_Bernard\Production\LiDAR\Surdex_deliveries\TX_Block 4_20180816\point_cloud\tilecls

Result Path - D:\00_Texas\QC\C_3\ColorByIntensity_Classified.jpg



C-4 Report on Nominal Pulse Spacing (NPS)

The USGS Lidar Base Specification Version 1.2 states: "Assessment and reporting of the NPS is made against single swath, single instrument, first return only data, including only the geometrically usable part of the swath (typically the center 95 percent) and excluding acceptable data voids. Higher net densities of lidar point measurements are being achieved more often by using multiple coverages, creating a need for a separate new term to prevent confusion with NPS and NPD. This specification will use the terms aggregate nominal pulse spacing (ANPS) and aggregate nominal pulse density (ANPD) to describe the net overall pulse spacing and density, respectively. The table "Aggregate nominal pulse spacing and density, Quality Level 0–Quality Level 3" (table 1) lists the required ANPS and ANPD by QL. Dependent on the local terrain and land cover conditions in a project, a greater pulse density may be required on specific projects."

Table 1. Aggregate nominal pulse spacing and density, Quality Level 0–Quality Level 3.

[m, meters; pls/m^2, pulses per square meter; ≤, less than or equal to; ≥, greater than or equal to]

Quality Level (QL)	Aggregate nominal pulse spacing (ANPS) (m)	Aggregate nominal pulse density (ANPD) (pls/m^2)
QL0	≤0.35	≥8.0
QL1	≤0.35	≥8.0
QL2	≤0.71	≥2.0
QL3	≤1.41	≥0.5

The purpose of this section is to report on the lidar point density and nominal point spacing by swath file. Averages by swath files (not including overlap), project boundary polygons (including swath overlap), and aggregate project boundary polygons (including swath overlap) are reported.

Boresighted Files - Y:\Mapping\Projects\65219783_TX_Lower_CO_San_Bernard\Production\LiDAR\Surdex_deliveries\TX_Block4_20180816\point_cloud\Swath

Quality level tested: QL2

File	Number of First Returns	Area of Swath	Point Density	NPS
00001.las	19,665,471	5,609,888	3.506/0.326	0.534/1.752
00002.las	7,981,199	2,645,408	3.017/0.280	0.576/1.890
00003.las	31,043,280	9,005,488	3.447/0.320	0.539/1.768

C-4 Report on Nominal Pulse Spacing (NPS) - continued

File	Number of First Returns	Area of Swath	Point Density	NPS
00004.las	18,219,673	6,249,632	2.915/0.271	0.586/1.923
00005.las	16,769,758	5,756,336	2.913/0.271	0.586/1.923
00006.las	25,574,981	7,404,384	3.454/0.321	0.538/1.765
00007.las	16,701,444	5,610,416	2.977/0.277	0.580/1.903
00009.las	12,244,277	3,586,784	3.414/0.317	0.541/1.775
00010.las	16,608,813	6,425,456	2.585/0.240	0.622/2.041
00011.las	11,185,317	3,436,064	3.255/0.302	0.554/1.818
00012.las	28,042,160	8,324,768	3.369/0.313	0.545/1.788
00013.las	12,164,659	3,376,256	3.603/0.335	0.527/1.729
00014.las	14,876,095	5,979,648	2.488/0.231	0.634/2.080
00015.las	12,853,116	3,482,432	3.691/0.343	0.521/1.709
00016.las	15,996,490	6,078,752	2.632/0.245	0.616/2.021
00017.las	13,775,216	3,779,904	3.644/0.339	0.524/1.719
00018.las	15,899,002	6,271,968	2.535/0.236	0.628/2.060
00020.las	15,445,841	6,058,384	2.549/0.237	0.626/2.054
00021.las	16,345,939	6,224,480	2.626/0.244	0.617/2.024
00022.las	20,300,192	5,158,992	3.935/0.366	0.504/1.654
00024.las	17,714,588	4,852,352	3.651/0.339	0.523/1.716
00025.las	22,170,915	5,987,056	3.703/0.344	0.520/1.706
00026.las	12,739,421	4,828,672	2.638/0.245	0.616/2.021
00027.las	18,715,516	5,145,536	3.637/0.338	0.524/1.719
00028.las	23,955,189	9,494,656	2.523/0.234	0.630/2.067
00029.las	21,020,559	5,556,400	3.783/0.351	0.514/1.686
00030.las	21,099,072	7,717,744	2.734/0.254	0.605/1.985
00031.las	28,226,176	7,612,288	3.708/0.344	0.519/1.703
00032.las	22,431,557	8,521,584	2.632/0.245	0.616/2.021
00033.las	18,739,741	7,195,872	2.604/0.242	0.620/2.034
00034.las	18,988,451	5,016,208	3.785/0.352	0.514/1.686
00035.las	22,200,665	8,113,632	2.736/0.254	0.605/1.985
00061.las	14,499,713	5,162,528	2.809/0.261	0.597/1.959
00062.las	20,252,755	5,431,568	3.729/0.346	0.518/1.699
00063.las	7,161,693	2,832,736	2.528/0.235	0.629/2.064
00071.las	20,324,738	5,355,840	3.795/0.353	0.513/1.683

C-4 Report on Nominal Pulse Spacing (NPS) - continued

File	Number of First Returns	Area of Swath	Point Density	NPS
00125.las	19,830,604	6,015,296	3.297/0.306	0.551/1.808
00126.las	10,808,968	3,372,608	3.205/0.298	0.559/1.834
00127.las	15,275,041	4,231,744	3.610/0.335	0.526/1.726
00128.las	10,205,294	3,505,600	2.911/0.270	0.586/1.923
00129.las	20,134,513	5,456,496	3.690/0.343	0.521/1.709
00130.las	28,700,449	9,369,840	3.063/0.285	0.571/1.873
00131.las	19,430,830	5,092,432	3.816/0.355	0.512/1.680
00133.las	16,970,439	4,951,328	3.427/0.318	0.540/1.772
00135.las	12,179,601	3,339,296	3.647/0.339	0.524/1.719
00136.las	15,405,110	5,370,656	2.868/0.266	0.590/1.936
00137.las	14,750,102	3,912,592	3.770/0.350	0.515/1.690
00138.las	8,061,543	2,819,312	2.859/0.266	0.591/1.939
00139.las	14,684,847	3,901,984	3.763/0.350	0.515/1.690
00140.las	16,161,859	5,779,696	2.796/0.260	0.598/1.962
00141.las	13,196,978	3,634,528	3.631/0.337	0.525/1.722
00142.las	19,322,347	6,343,760	3.046/0.283	0.573/1.880
00144.las	9,728,590	3,305,216	2.943/0.273	0.583/1.913
00145.las	10,318,337	3,729,456	2.767/0.257	0.601/1.972
00146.las	18,618,994	6,190,656	3.008/0.279	0.577/1.893
00147.las	10,930,042	3,875,152	2.821/0.262	0.595/1.952
00148.las	20,493,438	6,542,384	3.132/0.291	0.565/1.854
00149.las	12,355,437	4,389,856	2.815/0.262	0.596/1.955
00150.las	21,093,036	6,299,280	3.348/0.311	0.546/1.791
00151.las	10,538,723	3,627,472	2.905/0.270	0.587/1.926
00152.las	11,690,939	3,685,472	3.172/0.295	0.561/1.841
00153.las	9,984,946	3,682,736	2.711/0.252	0.607/1.991
00154.las	17,495,520	6,181,792	2.830/0.263	0.594/1.949
00155.las	20,969,109	6,873,920	3.051/0.283	0.573/1.880
00156.las	9,587,373	3,817,456	2.511/0.233	0.631/2.070
00157.las	21,745,425	6,760,688	3.216/0.299	0.558/1.831
00158.las	11,039,145	3,904,400	2.827/0.263	0.595/1.952
00159.las	21,742,909	6,734,096	3.229/0.300	0.557/1.827
00160.las	10,018,822	3,617,152	2.770/0.257	0.601/1.972

C-4 Report on Nominal Pulse Spacing (NPS) - continued

File	Number of First Returns	Area of Swath	Point Density	NPS
00161.las	19,005,384	6,050,800	3.141/0.292	0.564/1.850
00162.las	10,463,703	3,657,232	2.861/0.266	0.591/1.939
00163.las	19,190,035	6,204,832	3.093/0.287	0.569/1.867
00164.las	10,736,175	3,563,536	3.013/0.280	0.576/1.890
00165.las	12,946,940	4,994,944	2.592/0.241	0.621/2.037
00166.las	20,976,920	6,263,872	3.349/0.311	0.546/1.791
00167.las	10,696,482	3,688,400	2.900/0.269	0.587/1.926
00168.las	20,068,305	6,110,304	3.284/0.305	0.552/1.811
00169.las	10,826,687	3,790,560	2.856/0.265	0.592/1.942
00170.las	19,578,563	6,145,824	3.186/0.296	0.560/1.837
00171.las	10,369,397	3,578,304	2.898/0.269	0.587/1.926
00172.las	17,966,814	5,649,904	3.180/0.295	0.561/1.841
00173.las	10,629,592	3,683,872	2.885/0.268	0.589/1.932
00174.las	19,377,020	6,130,720	3.161/0.294	0.562/1.844
00177.las	19,755,977	5,657,744	3.492/0.324	0.535/1.755
00178.las	22,775,010	8,418,560	2.705/0.251	0.608/1.995
00179.las	15,390,178	4,455,488	3.454/0.321	0.538/1.765
00180.las	20,717,222	7,833,056	2.645/0.246	0.615/2.018
00181.las	17,286,027	4,702,608	3.676/0.342	0.522/1.713
00182.las	20,102,922	7,538,528	2.667/0.248	0.612/2.008
00183.las	16,989,553	4,613,120	3.683/0.342	0.521/1.709
00187.las	1,978,966	503,424	3.931/0.365	0.504/1.654
00188.las	13,113,502	4,061,360	3.229/0.300	0.557/1.827
00189.las	21,503,979	8,260,160	2.603/0.242	0.620/2.034
00190.las	16,304,791	4,568,368	3.569/0.332	0.529/1.736
00191.las	23,560,065	9,017,472	2.613/0.243	0.619/2.031
00287.las	244,969,458	75,376,000	3.250/0.302	0.555/1.821
00288.las	213,215,822	73,522,192	2.900/0.269	0.587/1.926
00289.las	247,101,283	75,927,360	3.254/0.302	0.554/1.818
00290.las	249,816,788	76,895,072	3.249/0.302	0.555/1.821
00291.las	209,387,601	74,326,272	2.817/0.262	0.596/1.955
00292.las	250,921,546	77,298,768	3.246/0.302	0.555/1.821
00293.las	203,598,369	73,934,528	2.754/0.256	0.603/1.978

C-4 Report on Nominal Pulse Spacing (NPS) - continued

File	Number of First Returns	Area of Swath	Point Density	NPS
00294.las	252,073,424	77,340,192	3.259/0.303	0.554/1.818
00295.las	204,830,972	74,306,960	2.757/0.256	0.602/1.975
00296.las	253,152,253	76,688,928	3.301/0.307	0.550/1.804
00297.las	210,022,587	74,179,328	2.831/0.263	0.594/1.949
00298.las	237,777,718	76,430,896	3.111/0.289	0.567/1.860
00299.las	242,636,856	74,764,240	3.245/0.301	0.555/1.821
00300.las	225,097,977	76,661,824	2.936/0.273	0.584/1.916
00301.las	236,687,363	74,583,776	3.173/0.295	0.561/1.841
00302.las	226,539,066	77,358,592	2.928/0.272	0.584/1.916
00303.las	232,091,841	74,452,768	3.117/0.290	0.566/1.857
00304.las	221,878,355	77,060,864	2.879/0.267	0.589/1.932
00305.las	233,489,431	75,106,112	3.109/0.289	0.567/1.860
00307.las	214,618,945	74,498,528	2.881/0.268	0.589/1.932
00309.las	235,367,068	75,103,760	3.134/0.291	0.565/1.854
00310.las	191,906,441	73,608,560	2.607/0.242	0.619/2.031
00311.las	182,598,073	77,319,616	2.362/0.219	0.651/2.136
00312.las	195,532,059	73,998,976	2.642/0.245	0.615/2.018
00313.las	183,235,564	77,383,104	2.368/0.220	0.650/2.133
00314.las	191,634,167	73,997,328	2.590/0.241	0.621/2.037
00315.las	184,202,410	77,459,424	2.378/0.221	0.648/2.126
00316.las	189,920,734	73,753,424	2.575/0.239	0.623/2.044
00317.las	18,215,632	3,714,016	4.905/0.456	0.452/1.483
00318.las	142,762,161	49,848,624	2.864/0.266	0.591/1.939
00319.las	207,335,081	67,964,736	3.051/0.283	0.573/1.880
00320.las	197,308,136	68,249,184	2.891/0.269	0.588/1.929
00321.las	213,134,822	68,348,720	3.118/0.290	0.566/1.857
00322.las	194,957,368	68,200,832	2.859/0.266	0.591/1.939
00323.las	196,578,807	67,846,736	2.897/0.269	0.587/1.926
00325.las	222,263,749	68,026,704	3.267/0.304	0.553/1.814
00326.las	202,677,121	67,856,128	2.987/0.278	0.579/1.900
00327.las	213,055,253	68,073,472	3.130/0.291	0.565/1.854
00328.las	207,437,051	67,948,272	3.053/0.284	0.572/1.877
00329.las	205,099,799	68,022,432	3.015/0.280	0.576/1.890

C-4 Report on Nominal Pulse Spacing (NPS) - continued

File	Number of First Returns	Area of Swath	Point Density	NPS
00330.las	210,110,441	68,038,144	3.088/0.287	0.569/1.867
00331.las	217,567,885	74,542,912	2.919/0.271	0.585/1.919
00332.las	255,144,659	76,460,000	3.337/0.310	0.547/1.795
00333.las	214,499,499	73,961,840	2.900/0.269	0.587/1.926
00334.las	255,571,687	75,650,624	3.378/0.314	0.544/1.785
00336.las	202,532,107	73,068,128	2.772/0.258	0.601/1.972
00337.las	256,411,927	73,682,576	3.480/0.323	0.536/1.759
00338.las	190,182,450	70,911,504	2.682/0.249	0.611/2.005
00339.las	259,664,428	73,060,752	3.554/0.330	0.530/1.739
00340.las	238,497,418	69,957,920	3.409/0.317	0.542/1.778
00341.las	174,745,662	65,705,520	2.660/0.247	0.613/2.011
00342.las	235,300,576	68,791,088	3.421/0.318	0.541/1.775
00343.las	171,962,065	64,502,800	2.666/0.248	0.612/2.008
00344.las	253,099,303	68,438,880	3.698/0.344	0.520/1.706
00345.las	181,037,189	69,483,760	2.605/0.242	0.620/2.034
00346.las	284,446,961	76,509,680	3.718/0.345	0.519/1.703
00347.las	189,680,360	72,894,496	2.602/0.242	0.620/2.034
00348.las	290,235,714	76,749,392	3.782/0.351	0.514/1.686
00349.las	188,167,035	73,061,696	2.575/0.239	0.623/2.044
00350.las	286,201,882	74,846,960	3.824/0.355	0.511/1.677
00351.las	185,574,032	72,799,216	2.549/0.237	0.626/2.054
00352.las	289,005,449	76,146,256	3.795/0.353	0.513/1.683
00354.las	187,170,479	73,397,888	2.550/0.237	0.626/2.054
00356.las	292,311,082	76,564,800	3.818/0.355	0.512/1.680
00357.las	184,574,740	73,655,616	2.506/0.233	0.632/2.073
00358.las	294,593,370	76,427,136	3.855/0.358	0.509/1.670
00360.las	179,644,648	60,358,176	2.976/0.276	0.580/1.903
00361.las	206,943,856	64,242,128	3.221/0.299	0.557/1.827
00362.las	173,853,317	59,074,960	2.943/0.273	0.583/1.913
00363.las	179,498,745	55,344,768	3.243/0.301	0.555/1.821
00365.las	129,882,394	45,442,272	2.858/0.266	0.592/1.942
00366.las	126,838,291	38,887,840	3.262/0.303	0.554/1.818
00367.las	41,519,086	14,742,496	2.816/0.262	0.596/1.955

C-4 Report on Nominal Pulse Spacing (NPS) - continued

File	Number of First Returns	Area of Swath	Point Density	NPS
00368.las	116,550,573	36,120,208	3.227/0.300	0.557/1.827
00369.las	30,456,727	10,556,000	2.885/0.268	0.589/1.932
00371.las	87,679,340	26,510,720	3.307/0.307	0.550/1.804
00372.las	24,073,142	8,478,800	2.839/0.264	0.593/1.946
00373.las	80,828,735	24,883,072	3.248/0.302	0.555/1.821
00374.las	20,028,241	7,087,552	2.826/0.263	0.595/1.952
00375.las	65,451,978	21,362,128	3.064/0.285	0.571/1.873
00376.las	13,356,823	4,613,536	2.895/0.269	0.588/1.929
00377.las	10,158,869	3,184,288	3.190/0.296	0.560/1.837
00378.las	6,566,711	2,308,480	2.845/0.264	0.593/1.946
00380.las	209,154,635	70,490,064	2.967/0.276	0.581/1.906
00381.las	250,782,974	73,872,272	3.395/0.315	0.543/1.781
00382.las	212,548,352	71,909,696	2.956/0.275	0.582/1.909
00383.las	236,547,284	69,762,832	3.391/0.315	0.543/1.781
00384.las	208,567,017	70,056,640	2.977/0.277	0.580/1.903
00385.las	223,476,587	68,140,192	3.280/0.305	0.552/1.811
00386.las	198,566,960	65,981,056	3.009/0.280	0.576/1.890
00387.las	206,891,839	64,156,256	3.225/0.300	0.557/1.827
00390.las	4,635,864	925,760	5.008/0.465	0.447/1.467
00391.las	16,331,512	6,638,672	2.460/0.229	0.638/2.093
00392.las	45,319,121	12,856,672	3.525/0.327	0.533/1.749
00393.las	44,541,404	17,794,176	2.503/0.233	0.632/2.073
00394.las	69,290,155	21,242,128	3.262/0.303	0.554/1.818
00395.las	60,650,439	23,447,888	2.587/0.240	0.622/2.041
00396.las	90,134,168	27,540,768	3.273/0.304	0.553/1.814
00397.las	75,526,675	30,207,072	2.500/0.232	0.632/2.073
00398.las	110,587,866	33,205,552	3.330/0.309	0.548/1.798
00399.las	92,573,419	37,217,232	2.487/0.231	0.634/2.080
00400.las	133,283,133	41,285,072	3.228/0.300	0.557/1.827
00401.las	128,239,187	51,351,248	2.497/0.232	0.633/2.077
00402.las	179,125,660	54,910,512	3.262/0.303	0.554/1.818
00403.las	139,731,929	55,815,808	2.503/0.233	0.632/2.073
00404.las	185,690,386	57,837,296	3.211/0.298	0.558/1.831

C-4 Report on Nominal Pulse Spacing (NPS) - continued

File	Number of First Returns	Area of Swath	Point Density	NPS
00405.las	148,484,900	59,942,272	2.477/0.230	0.635/2.083
00406.las	205,020,228	62,164,816	3.298/0.306	0.551/1.808
00409.las	219,310,512	70,800,032	3.098/0.288	0.568/1.864
00410.las	231,911,608	70,122,928	3.307/0.307	0.550/1.804
00411.las	216,432,651	71,081,120	3.045/0.283	0.573/1.880
00412.las	234,864,002	69,934,736	3.358/0.312	0.546/1.791
00413.las	220,581,589	70,793,888	3.116/0.289	0.567/1.860
00414.las	230,737,899	69,879,728	3.302/0.307	0.550/1.804
00415.las	220,803,673	72,252,192	3.056/0.284	0.572/1.877
00416.las	239,513,380	71,363,008	3.356/0.312	0.546/1.791
00417.las	212,887,002	70,643,664	3.014/0.280	0.576/1.890
00418.las	233,224,873	70,330,160	3.316/0.308	0.549/1.801
00419.las	218,613,404	72,751,488	3.005/0.279	0.577/1.893
00422.las	239,936,340	70,672,544	3.395/0.315	0.543/1.781
00423.las	277,390,974	71,697,088	3.869/0.359	0.508/1.667
00424.las	198,003,004	73,159,760	2.706/0.251	0.608/1.995
00425.las	269,228,034	69,700,320	3.863/0.359	0.509/1.670
00426.las	192,155,902	71,597,136	2.684/0.249	0.610/2.001
00427.las	268,475,279	70,168,608	3.826/0.355	0.511/1.677
00429.las	76,422,102	21,585,024	3.541/0.329	0.531/1.742
00430.las	84,036,500	32,202,912	2.610/0.242	0.619/2.031
00431.las	203,467,084	70,284,768	2.895/0.269	0.588/1.929
00432.las	222,253,227	77,984,608	2.850/0.265	0.592/1.942
00433.las	199,427,600	70,500,144	2.829/0.263	0.595/1.952
00434.las	200,781,346	71,327,968	2.815/0.262	0.596/1.955
00435.las	220,130,488	70,263,216	3.133/0.291	0.565/1.854
00436.las	216,281,119	71,933,056	3.007/0.279	0.577/1.893
00438.las	218,987,406	69,402,544	3.155/0.293	0.563/1.847
00440.las	220,667,448	72,094,576	3.061/0.284	0.572/1.877
00441.las	98,032,202	32,105,776	3.053/0.284	0.572/1.877
00442.las	99,615,963	32,020,592	3.111/0.289	0.567/1.860
00443.las	97,300,346	32,078,816	3.033/0.282	0.574/1.883
00444.las	96,442,813	32,076,608	3.007/0.279	0.577/1.893

C-4 Report on Nominal Pulse Spacing (NPS) - continued

File	Number of First Returns	Area of Swath	Point Density	NPS
00445.las	98,361,116	32,020,128	3.072/0.285	0.571/1.873
00446.las	96,070,030	31,941,440	3.008/0.279	0.577/1.893
00447.las	97,453,690	31,945,728	3.051/0.283	0.573/1.880
00449.las	124,000,610	40,659,520	3.050/0.283	0.573/1.880
00450.las	153,064,338	51,362,992	2.980/0.277	0.579/1.900
00451.las	216,673,406	73,337,440	2.954/0.274	0.582/1.909
00452.las	209,287,262	69,925,536	2.993/0.278	0.578/1.896
00453.las	202,535,534	68,765,712	2.945/0.274	0.583/1.913
00454.las	34,584,605	11,660,656	2.966/0.276	0.581/1.906
00455.las	205,431,660	71,360,864	2.879/0.267	0.589/1.932
00456.las	216,614,608	73,152,896	2.961/0.275	0.581/1.906
00457.las	205,398,870	69,562,704	2.953/0.274	0.582/1.909
00458.las	225,030,089	70,512,112	3.191/0.296	0.560/1.837
00459.las	220,934,728	72,558,864	3.045/0.283	0.573/1.880
00460.las	227,465,362	70,527,824	3.225/0.300	0.557/1.827
00462.las	11,076,486	3,004,768	3.686/0.342	0.521/1.709
00463.las	184,236,513	70,344,896	2.619/0.243	0.618/2.028
00464.las	275,823,464	72,477,760	3.806/0.354	0.513/1.683
00465.las	188,790,247	73,614,832	2.565/0.238	0.624/2.047
00466.las	267,003,423	71,527,120	3.733/0.347	0.518/1.699
00467.las	198,076,243	73,875,312	2.681/0.249	0.611/2.005
00468.las	266,236,310	71,719,024	3.712/0.345	0.519/1.703
00470.las	215,520,333	74,416,416	2.896/0.269	0.588/1.929
00472.las	264,673,682	71,556,688	3.699/0.344	0.520/1.706
00473.las	208,252,352	74,352,192	2.801/0.260	0.598/1.962
00474.las	273,013,528	72,388,048	3.772/0.350	0.515/1.690
00475.las	201,974,065	73,467,664	2.749/0.255	0.603/1.978
00476.las	268,952,667	71,476,704	3.763/0.350	0.516/1.693
00477.las	204,497,756	73,976,400	2.764/0.257	0.601/1.972
00478.las	267,787,108	71,987,504	3.720/0.346	0.518/1.699
00479.las	201,855,225	74,703,664	2.702/0.251	0.608/1.995
00480.las	269,314,333	72,235,376	3.728/0.346	0.518/1.699
00481.las	201,259,639	74,378,928	2.706/0.251	0.608/1.995

C-4 Report on Nominal Pulse Spacing (NPS) - continued

File	Number of First Returns	Area of Swath	Point Density	NPS
00482.las	264,921,234	72,787,472	3.640/0.338	0.524/1.719
00483.las	199,630,401	74,698,928	2.672/0.248	0.612/2.008
00484.las	271,285,776	73,096,224	3.711/0.345	0.519/1.703
00485.las	197,143,573	75,467,488	2.612/0.243	0.619/2.031
00486.las	270,754,224	73,365,056	3.691/0.343	0.521/1.709
00487.las	193,743,840	74,942,496	2.585/0.240	0.622/2.041
00488.las	270,530,166	73,109,008	3.700/0.344	0.520/1.706
00541.las	181,767,238	48,764,224	3.727/0.346	0.518/1.699
00542.las	51,649,088	17,404,000	2.968/0.276	0.580/1.903
00543.las	35,293,705	12,801,024	2.757/0.256	0.602/1.975
Average			3.067/0.285	0.571/1.873
			pp Square Meter/ pp Square US Survey Foot	Meter/ US Survey Feet
Block 4	35,534,774,386	7,889,327,455	4.504/0.418	0.471/1.545
Aggregate	35,534,774,386	7,889,327,455	4.504/0.418	0.471/1.545
			pp Square Meter/ pp Square US Survey Foot	Meter/ US Survey Feet

C-5 Report on Data Voids

The USGS Lidar Base Specification Version 1.2 states: "Data voids, in lidar, are gaps in the point cloud coverage, caused by surface absorbance or refraction of the lidar pulse (or both absorbance and refraction simultaneously), instrument or processing anomalies or failure, obstruction of the lidar pulse, or improper collection because of flight plans. A data void is considered to be any area greater than or equal to 4(ANPS2), which is measured using first returns only. Data voids within a single swath are not acceptable, except in the following circumstances:
(1) where caused by water bodies.
(2) where caused by areas of low near infrared (NIR) reflectivity such as asphalt or composition roofing, or
(3) where appropriately filled in by another swath. "

The purpose of this section is to show graphically where possible lidar data voids are located. Data voids can be caused by a lack of coverage at the time of collection, water bodies not reflecting the laser beam back to the receiver, lidar occlusions caused by objects above ground like tall buildings, etc. Not all data voids are problematic. The intention of this test is to isolate the first example of lidar data voids - a lack of coverage at the time of collection. A close inspection must be done on the results to determine if the lidar coverage was collected and processed to meet the intended specifications.

Data Source - Y:\Mapping\Projects\65219783_TX_Lower_CO_San_Bernard\Production\LiDAR\Surdex_deliveries\TX_Block 4_20180816\point_cloud\Swath

D:\00_Texas\QC\C_5\Boresighted_DataVoids_SingleFile.jp2

C-5 Report on Data Voids



Cell size: 2.840 Meter

Green: Cells containing at least 1 first return lidar point (number of cells = 976,474,060)
Red: Cells containing no first return lidar points (number of cells = 1,746,216)
Background Color: Null data

C-6.1 Report on Spatial Distribution and Regularity

The USGS Lidar Base Specification Version 1.2 states: "The spatial distribution of geometrically usable points will be uniform and regular. Although lidar instruments do not produce regularly gridded points, collections shall be planned and executed to produce an aggregate first return point cloud that approaches a regular lattice of points, rather than a collection of widely spaced, high-density profiles of the terrain. The regularity of the point pattern and density throughout the dataset is important and will be assessed by using the following steps:
(1) Generating a density grid from the data with cell sizes equal to twice the design ANPS and a radius equal to the design ANPS.
(2) Ensuring at least 90 percent of the cells in the grid contain at least one lidar point.
(3) Using individual (single) swaths, with only the first return points located within the geometrically usable center part (typically 95 percent) of each swath.
(4) Excluding acceptable data voids previously identified in this specification.
The process described in this section relates only to regular and uniform point distribution. The process does not relate to, nor can it be used for, the assessment of NPS or ANPS. The USGS–NGP may allow lower passing thresholds for this requirement in areas of substantial relief where maintaining a regular and uniform point distribution is impractical."

The purpose of this section is to show graphically where unacceptable lidar spatial distributions are located. Lidar spatial distribution can be affected by problems in flight planning (e.g., incorrect scan frequency / pulse rate pairing) or flight execution (e.g., strong headwinds or tailwinds), a lack of coverage at the time of collection, water bodies not reflecting the laser beam back to the receiver, lidar occlusions caused by objects above ground like tall buildings, etc. Not all lidar spatial distribution violations are truly problematic. The intention of this test is to isolate the first example of lidar spatial distribution violations - problems in flight planning or flight execution. A close inspection must be done on the results to determine if the lidar spatial distribution was collected and processed to meet the intended specifications.

Data Source - Y:\Mapping\Projects\65219783_TX_Lower_CO_San_Bernard\Production\LiDAR\Surdex_deliveries\TX_Block 4_20180816\point_cloud\Swath

D:\00_Texas\QC\C_6\Boresighted_SpatialDistribution_SingleFile.jp2

C-6.1 Report on Spatial Distribution and Regularity - continued



Cell size: 1.420 Meter

Green: Cells containing at least one first return lidar point (number of cells = 3,902,995,232)
Red: Cells not containing at least one first return lidar point (number of cells = 9,694,282)
Background Color: Null data

Percentage of cells in the grid that contain at least one first return lidar point = 99.75% (Requirement is typically 90%)
See JPG2000 file for full resolution results

C-6.2 Report on Spatial Distribution and Regularity of Individual Swaths

Swath	Percentage of Cells that Contain >= 1
00028	89.40%
00187	79.46%
00317	86.12%
00369	89.51%
00377	87.01%
00378	87.40%
00390	82.87%
00001	99.81%
00002	99.93%
00003	99.72%
00004	99.13%
00005	99.73%
00006	99.93%
00007	99.89%
00009	98.44%
00010	96.47%
00011	98.09%
00012	99.35%
00013	97.71%
00014	95.03%
00015	97.37%
00016	97.97%
00017	97.36%
00018	95.03%
00020	96.37%
00021	93.50%
00022	95.13%
00024	96.57%
00025	95.93%
00026	95.23%
00027	94.28%
00029	93.55%
00030	94.76%
00031	97.12%
00032	95.18%
00033	95.85%
00034	96.59%
00035	96.85%
00061	95.01%
00062	94.65%
00063	90.81%
00071	95.80%
00125	96.60%
00126	97.97%
00127	95.36%
00128	97.95%

C-6.2 Report on Spatial Distribution and Regularity of Individual Swath

Swath	Percentage of Cells that Contain >= 1
00129	97.18%
00130	97.17%
00131	97.53%
00133	98.73%
00135	97.97%
00136	98.11%
00137	97.40%
00138	97.30%
00139	97.96%
00140	98.34%
00141	97.79%
00142	95.35%
00144	98.05%
00145	95.87%
00146	96.14%
00147	97.78%
00148	97.99%
00149	97.22%
00150	96.53%
00151	98.06%
00152	94.17%
00153	97.51%
00154	97.17%
00155	98.30%
00156	94.62%
00157	97.24%
00158	95.28%
00159	96.38%
00160	98.41%
00161	96.94%
00162	96.40%
00163	97.53%
00164	98.11%
00165	98.20%
00166	97.35%
00167	98.92%
00168	98.82%
00169	99.45%
00170	98.90%
00171	99.40%
00172	99.13%
00173	99.80%
00174	99.50%
00177	98.00%
00178	95.16%
00179	96.48%

C-6.2 Report on Spatial Distribution and Regularity of Individual Swath

Swath	Percentage of Cells that Contain >= 1
00180	97.94%
00181	95.92%
00182	96.26%
00183	95.22%
00188	97.55%
00189	95.98%
00190	94.54%
00191	92.88%
00287	93.98%
00288	93.91%
00289	93.68%
00290	93.81%
00291	93.67%
00292	94.55%
00293	94.28%
00294	95.16%
00295	95.79%
00296	93.96%
00297	94.07%
00298	94.31%
00299	93.51%
00300	93.46%
00301	92.75%
00302	93.41%
00303	94.33%
00304	93.23%
00305	93.67%
00307	94.37%
00309	94.55%
00310	93.37%
00311	93.63%
00312	93.03%
00313	93.90%
00314	93.06%
00315	93.23%
00316	93.82%
00318	97.08%
00319	97.94%
00320	97.30%
00321	96.69%
00322	96.95%
00323	98.04%
00325	97.67%
00326	97.83%
00327	97.03%
00328	97.47%

C-6.2 Report on Spatial Distribution and Regularity of Individual Swath

Swath	Percentage of Cells that Contain >= 1
00329	97.54%
00330	96.13%
00331	97.07%
00332	97.07%
00333	97.07%
00334	96.95%
00336	97.15%
00337	96.70%
00338	96.46%
00339	95.98%
00340	95.07%
00341	94.40%
00342	96.17%
00343	96.60%
00344	95.95%
00345	96.04%
00346	95.96%
00347	96.46%
00348	96.12%
00349	96.18%
00350	96.19%
00351	94.94%
00352	95.34%
00354	95.40%
00356	94.52%
00357	94.05%
00358	95.46%
00360	94.57%
00361	95.66%
00362	96.53%
00363	94.55%
00365	96.31%
00366	94.63%
00367	93.84%
00368	95.36%
00371	94.36%
00372	90.48%
00373	94.27%
00374	90.41%
00375	94.89%
00376	94.49%
00380	94.89%
00381	95.21%
00382	95.19%
00383	94.67%
00384	94.13%

C-6.2 Report on Spatial Distribution and Regularity of Individual Swath

Swath	Percentage of Cells that Contain >= 1
00385	94.61%
00386	94.08%
00387	94.24%
00391	97.00%
00392	95.65%
00393	93.49%
00394	94.36%
00395	91.69%
00396	95.65%
00397	93.44%
00398	93.56%
00399	93.09%
00400	93.43%
00401	94.43%
00402	94.01%
00403	92.91%
00404	93.27%
00405	93.54%
00406	94.40%
00409	93.87%
00410	92.96%
00411	93.30%
00412	92.82%
00413	93.25%
00414	92.94%
00415	94.11%
00416	94.75%
00417	93.15%
00418	93.64%
00419	93.52%
00422	94.54%
00423	95.41%
00424	94.83%
00425	94.25%
00426	94.75%
00427	95.23%
00429	98.09%
00430	95.21%
00431	96.66%
00432	95.72%
00433	96.31%
00434	97.05%
00435	96.68%
00436	97.24%
00438	96.46%
00440	97.72%

C-6.2 Report on Spatial Distribution and Regularity of Individual Swath

Swath	Percentage of Cells that Contain >= 1
00441	98.38%
00442	97.94%
00443	98.60%
00444	96.66%
00445	97.92%
00446	97.87%
00447	98.25%
00449	98.26%
00450	97.44%
00451	98.18%
00452	95.98%
00453	97.21%
00454	98.14%
00455	97.03%
00456	97.14%
00457	95.33%
00458	94.47%
00459	93.43%
00460	93.80%
00462	98.55%
00463	94.11%
00464	94.57%
00465	95.63%
00466	94.72%
00467	95.56%
00468	94.28%
00470	94.01%
00472	96.32%
00473	96.09%
00474	94.28%
00475	95.16%
00476	94.44%
00477	94.67%
00478	92.82%
00479	92.89%
00480	92.75%
00481	93.52%
00482	91.74%
00483	92.45%
00484	91.80%
00485	92.09%
00486	91.90%
00487	92.25%
00488	92.48%
00541	97.41%
00542	93.68%

C-6.2 Report on Spatial Distribution and Regularity of Individual Swath

Swath	Percentage of Cells that Contain >= 1
00543	94.36%

C-7 Report on Collection Conditions

The USGS Lidar Base Specification Version 1.2 states: "Conditions for collection of lidar data will follow these guidelines: (1) Atmospheric conditions shall be cloud and fog free between the aircraft and ground during all collection operations. (2) Ground conditions shall be snow free. Very light, undrifted snow may be acceptable in special cases, with prior approval. (3) Ground conditions shall be free of extensive flooding or any other type of inundation

Note: Other collection condition requirements are also listed but are unable to be automatically derived with this reporting tool.

The purpose of this section is to provide a hyperlink to a NOAA website that shows the snow depth map for the extent of the lidar at the time of collection.

Ground Conditions:

Flight Date: 02/25/2018
http://www.nohrsc.noaa.gov/interactive/html/map.html?mode=pan&extents=us&zoom=&loc=28.5981297607663+N%2C+99.9740862512752+W&ql=station&var=ssm_depth&dy=2018&dm=2&dd=25&dh=23&snap=1&o5=1&o6=1&o11=1&o9=1&o13=1&lbl=m&o7=1&min_x=-100.552304846856&min_y=28.1921997289564&max_x=-99.3958676556943&max_y=29.0040597925762&coord_x=-99.9740862512752&coord_y=28.5981297607663&zbox_n=&zbox_s=&zbox_e=&zbox_w=&metric=0&bgvar=dem&shdvar=shading&width=800&height=450&nw=800&nh=450&h_o=0&font=0&js=1&uc=0

Flight Date: 02/26/2018
http://www.nohrsc.noaa.gov/interactive/html/map.html?mode=pan&extents=us&zoom=&loc=28.5981297607663+N%2C+99.9740862512752+W&ql=station&var=ssm_depth&dy=2018&dm=2&dd=26&dh=22&snap=1&o5=1&o6=1&o11=1&o9=1&o13=1&lbl=m&o7=1&min_x=-100.552304846856&min_y=28.1921997289564&max_x=-99.3958676556943&max_y=29.0040597925762&coord_x=-99.9740862512752&coord_y=28.5981297607663&zbox_n=&zbox_s=&zbox_e=&zbox_w=&metric=0&bgvar=dem&shdvar=shading&width=800&height=450&nw=800&nh=450&h_o=0&font=0&js=1&uc=0

Flight Date: 03/18/2018
http://www.nohrsc.noaa.gov/interactive/html/map.html?mode=pan&extents=us&zoom=&loc=28.5981297607663+N%2C+99.9740862512752+W&ql=station&var=ssm_depth&dy=2018&dm=3&dd=18&dh=21&snap=1&o5=1&o6=1&o11=1&o9=1&o13=1&lbl=m&o7=1&min_x=-100.552304846856&min_y=28.1921997289564&max_x=-99.3958676556943&max_y=29.0040597925762&coord_x=-99.9740862512752&coord_y=28.5981297607663&zbox_n=&zbox_s=&zbox_e=&zbox_w=&metric=0&bgvar=dem&shdvar=shading&width=800&height=450&nw=800&nh=450&h_o=0&font=0&js=1&uc=0

Flight Date: 03/19/2018
http://www.nohrsc.noaa.gov/interactive/html/map.html?mode=pan&extents=us&zoom=&loc=28.5981297607663+N%2C+99.9740862512752+W&ql=station&var=ssm_depth&dy=2018&dm=3&dd=19&dh=23&snap=1&o5=1&o6=1&o11=1&o9=1&o13=1&lbl=m&o7=1&min_x=-100.552304846856&min_y=28.1921997289564&max_x=-99.3958676556943&max_y=29.0040597925762&coord_x=-99.9740862512752&coord_y=28.5981297607663&zbox_n=&zbox_s=&zbox_e=&zbox_w=&metric=0&bgvar=dem&shdvar=shading&width=800&height=450&nw=800&nh=450&h_o=0&font=0&js=1&uc=0

C-7 Report on Collection Conditions - Continued

Ground Conditions:

Flight Date: 03/20/2018
http://www.nohrsc.noaa.gov/interactive/html/map.html?mode=pan&extents=us&zoom=&loc=28.5981297607663+N%2C+99.9740862512752+W&ql=station&var=ssm_depth&dy=2018&dm=3&dd=20&dh=23&snap=1&o5=1&o6=1&o11=1&o9=1&o13=1&lbl=m&o7=1&min_x=-100.552304846856&min_y=28.1921997289564&max_x=-99.3958676556943&max_y=29.0040597925762&coord_x=-99.9740862512752&coord_y=28.5981297607663&zbox_n=&zbox_s=&zbox_e=&zbox_w=&metric=0&bgvar=dem&shdvar=shading&width=800&height=450&nw=800&nh=450&h_o=0&font=0&js=1&uc=0

Flight Date: 03/21/2018
http://www.nohrsc.noaa.gov/interactive/html/map.html?mode=pan&extents=us&zoom=&loc=28.5981297607663+N%2C+99.9740862512752+W&ql=station&var=ssm_depth&dy=2018&dm=3&dd=21&dh=23&snap=1&o5=1&o6=1&o11=1&o9=1&o13=1&lbl=m&o7=1&min_x=-100.552304846856&min_y=28.1921997289564&max_x=-99.3958676556943&max_y=29.0040597925762&coord_x=-99.9740862512752&coord_y=28.5981297607663&zbox_n=&zbox_s=&zbox_e=&zbox_w=&metric=0&bgvar=dem&shdvar=shading&width=800&height=450&nw=800&nh=450&h_o=0&font=0&js=1&uc=0

Flight Date: 03/22/2018
http://www.nohrsc.noaa.gov/interactive/html/map.html?mode=pan&extents=us&zoom=&loc=28.5981297607663+N%2C+99.9740862512752+W&ql=station&var=ssm_depth&dy=2018&dm=3&dd=22&dh=5&snap=1&o5=1&o6=1&o11=1&o9=1&o13=1&lbl=m&o7=1&min_x=-100.552304846856&min_y=28.1921997289564&max_x=-99.3958676556943&max_y=29.0040597925762&coord_x=-99.9740862512752&coord_y=28.5981297607663&zbox_n=&zbox_s=&zbox_e=&zbox_w=&metric=0&bgvar=dem&shdvar=shading&width=800&height=450&nw=800&nh=450&h_o=0&font=0&js=1&uc=0

Flight Date: 03/29/2018
http://www.nohrsc.noaa.gov/interactive/html/map.html?mode=pan&extents=us&zoom=&loc=28.5981297607663+N%2C+99.9740862512752+W&ql=station&var=ssm_depth&dy=2018&dm=3&dd=29&dh=20&snap=1&o5=1&o6=1&o11=1&o9=1&o13=1&lbl=m&o7=1&min_x=-100.552304846856&min_y=28.1921997289564&max_x=-99.3958676556943&max_y=29.0040597925762&coord_x=-99.9740862512752&coord_y=28.5981297607663&zbox_n=&zbox_s=&zbox_e=&zbox_w=&metric=0&bgvar=dem&shdvar=shading&width=800&height=450&nw=800&nh=450&h_o=0&font=0&js=1&uc=0

C-7 Report on Collection Conditions - Continued

Ground Conditions:

Flight Date: 03/30/2018
http://www.nohrsc.noaa.gov/interactive/html/map.html?mode=pan&extents=us&zoom=&loc=28.5981297607663+N%2C+99.9740862512752+W&ql=station&var=ssm_depth&dy=2018&dm=3&dd=30&dh=22&snap=1&o5=1&o6=1&o11=1&o9=1&o13=1&lbl=m&o7=1&min_x=-100.552304846856&min_y=28.1921997289564&max_x=-99.3958676556943&max_y=29.0040597925762&coord_x=-99.9740862512752&coord_y=28.5981297607663&zbox_n=&zbox_s=&zbox_e=&zbox_w=&metric=0&bgvar=dem&shdvar=shading&width=800&height=450&nw=800&nh=450&h_o=0&font=0&js=1&uc=0

Flight Date: 03/31/2018
http://www.nohrsc.noaa.gov/interactive/html/map.html?mode=pan&extents=us&zoom=&loc=28.5981297607663+N%2C+99.9740862512752+W&ql=station&var=ssm_depth&dy=2018&dm=3&dd=31&dh=23&snap=1&o5=1&o6=1&o11=1&o9=1&o13=1&lbl=m&o7=1&min_x=-100.552304846856&min_y=28.1921997289564&max_x=-99.3958676556943&max_y=29.0040597925762&coord_x=-99.9740862512752&coord_y=28.5981297607663&zbox_n=&zbox_s=&zbox_e=&zbox_w=&metric=0&bgvar=dem&shdvar=shading&width=800&height=450&nw=800&nh=450&h_o=0&font=0&js=1&uc=0

Flight Date: 04/01/2018
http://www.nohrsc.noaa.gov/interactive/html/map.html?mode=pan&extents=us&zoom=&loc=28.5981297607663+N%2C+99.9740862512752+W&ql=station&var=ssm_depth&dy=2018&dm=4&dd=1&dh=1&snap=1&o5=1&o6=1&o11=1&o9=1&o13=1&lbl=m&o7=1&min_x=-100.552304846856&min_y=28.1921997289564&max_x=-99.3958676556943&max_y=29.00405979257&coord_x=-99.9740862512752&coord_y=28.5981297607663&zbox_n=&zbox_s=&zbox_e=&zbox_w=&metric=0&bgvar=dem&shdvar=shading&width=800&height=450&nw=800&nh=450&h_o=0&font=0&js=1&uc=0

Flight Date: 04/02/2018
http://www.nohrsc.noaa.gov/interactive/html/map.html?mode=pan&extents=us&zoom=&loc=28.5981297607663+N%2C+99.9740862512752+W&ql=station&var=ssm_depth&dy=2018&dm=4&dd=2&dh=2&snap=1&o5=1&o6=1&o11=1&o9=1&o13=1&lbl=m&o7=1&min_x=-100.552304846856&min_y=28.1921997289564&max_x=-99.3958676556943&max_y=29.00405979257&coord_x=-99.9740862512752&coord_y=28.5981297607663&zbox_n=&zbox_s=&zbox_e=&zbox_w=&metric=0&bgvar=dem&shdvar=shading&width=800&height=450&nw=800&nh=450&h_o=0&font=0&js=1&uc=0

C-7 Report on Collection Conditions - Continued

Ground Conditions:

Flight Date: 04/06/2018
http://www.nohrsc.noaa.gov/interactive/html/map.html?mode=pan&extents=us&zoom=&loc=28.5981297607663+N%2C+99.9740862512752+W&ql=station&var=ssm_depth&dy=2018&dm=4&dd=6&dh=23&snap=1&o5=1&o6=1&o11=1&o9=1&o13=1&lbl=m&o7=1&min_x=-100.552304846856&min_y=28.1921997289564&max_x=-99.3958676556943&max_y=29.0040597925762&coord_x=-99.9740862512752&coord_y=28.5981297607663&zbox_n=&zbox_s=&zbox_e=&zbox_w=&metric=0&bgvar=dem&shdvar=shading&width=800&height=450&nw=800&nh=450&h_o=0&font=0&js=1&uc=0

Flight Date: 04/07/2018
http://www.nohrsc.noaa.gov/interactive/html/map.html?mode=pan&extents=us&zoom=&loc=28.5981297607663+N%2C+99.9740862512752+W&ql=station&var=ssm_depth&dy=2018&dm=4&dd=7&dh=3&snap=1&o5=1&o6=1&o11=1&o9=1&o13=1&lbl=m&o7=1&min_x=-100.552304846856&min_y=28.1921997289564&max_x=-99.3958676556943&max_y=29.0040597925762&coord_x=-99.9740862512752&coord_y=28.5981297607663&zbox_n=&zbox_s=&zbox_e=&zbox_w=&metric=0&bgvar=dem&shdvar=shading&width=800&height=450&nw=800&nh=450&h_o=0&font=0&js=1&uc=0

Flight Date: 04/08/2018
http://www.nohrsc.noaa.gov/interactive/html/map.html?mode=pan&extents=us&zoom=&loc=28.5981297607663+N%2C+99.9740862512752+W&ql=station&var=ssm_depth&dy=2018&dm=4&dd=8&dh=23&snap=1&o5=1&o6=1&o11=1&o9=1&o13=1&lbl=m&o7=1&min_x=-100.552304846856&min_y=28.1921997289564&max_x=-99.3958676556943&max_y=29.0040597925762&coord_x=-99.9740862512752&coord_y=28.5981297607663&zbox_n=&zbox_s=&zbox_e=&zbox_w=&metric=0&bgvar=dem&shdvar=shading&width=800&height=450&nw=800&nh=450&h_o=0&font=0&js=1&uc=0

Flight Date: 04/10/2018
http://www.nohrsc.noaa.gov/interactive/html/map.html?mode=pan&extents=us&zoom=&loc=28.5981297607663+N%2C+99.9740862512752+W&ql=station&var=ssm_depth&dy=2018&dm=4&dd=10&dh=23&snap=1&o5=1&o6=1&o11=1&o9=1&o13=1&lbl=m&o7=1&min_x=-100.552304846856&min_y=28.1921997289564&max_x=-99.3958676556943&max_y=29.0040597925762&coord_x=-99.9740862512752&coord_y=28.5981297607663&zbox_n=&zbox_s=&zbox_e=&zbox_w=&metric=0&bgvar=dem&shdvar=shading&width=800&height=450&nw=800&nh=450&h_o=0&font=0&js=1&uc=0

C-7 Report on Collection Conditions - Continued

Ground Conditions:

Flight Date: 04/11/2018
http://www.nohrsc.noaa.gov/interactive/html/map.html?mode=pan&extents=us&zoom=&loc=28.5981297607663+N%2C+99.9740862512752+W&ql=station&var=ssm_depth&dy=2018&dm=4&dd=11&dh=23&snap=1&o5=1&o6=1&o11=1&o9=1&o13=1&lbl=m&o7=1&min_x=-100.552304846856&min_y=28.1921997289564&max_x=-99.3958676556943&max_y=29.0040597925762&coord_x=-99.9740862512752&coord_y=28.5981297607663&zbox_n=&zbox_s=&zbox_e=&zbox_w=&metric=0&bgvar=dem&shdvar=shading&width=800&height=450&nw=800&nh=450&h_o=0&font=0&js=1&uc=0

Flight Date: 04/12/2018
http://www.nohrsc.noaa.gov/interactive/html/map.html?mode=pan&extents=us&zoom=&loc=28.5981297607663+N%2C+99.9740862512752+W&ql=station&var=ssm_depth&dy=2018&dm=4&dd=12&dh=2&snap=1&o5=1&o6=1&o11=1&o9=1&o13=1&lbl=m&o7=1&min_x=-100.552304846856&min_y=28.1921997289564&max_x=-99.3958676556943&max_y=29.0040597925762&coord_x=-99.9740862512752&coord_y=28.5981297607663&zbox_n=&zbox_s=&zbox_e=&zbox_w=&metric=0&bgvar=dem&shdvar=shading&width=800&height=450&nw=800&nh=450&h_o=0&font=0&js=1&uc=0

Flight Date: 04/14/2018
http://www.nohrsc.noaa.gov/interactive/html/map.html?mode=pan&extents=us&zoom=&loc=28.5981297607663+N%2C+99.9740862512752+W&ql=station&var=ssm_depth&dy=2018&dm=4&dd=14&dh=18&snap=1&o5=1&o6=1&o11=1&o9=1&o13=1&lbl=m&o7=1&min_x=-100.552304846856&min_y=28.1921997289564&max_x=-99.3958676556943&max_y=29.0040597925762&coord_x=-99.9740862512752&coord_y=28.5981297607663&zbox_n=&zbox_s=&zbox_e=&zbox_w=&metric=0&bgvar=dem&shdvar=shading&width=800&height=450&nw=800&nh=450&h_o=0&font=0&js=1&uc=0

Flight Date: 04/15/2018
http://www.nohrsc.noaa.gov/interactive/html/map.html?mode=pan&extents=us&zoom=&loc=28.5981297607663+N%2C+99.9740862512752+W&ql=station&var=ssm_depth&dy=2018&dm=4&dd=15&dh=20&snap=1&o5=1&o6=1&o11=1&o9=1&o13=1&lbl=m&o7=1&min_x=-100.552304846856&min_y=28.1921997289564&max_x=-99.3958676556943&max_y=29.0040597925762&coord_x=-99.9740862512752&coord_y=28.5981297607663&zbox_n=&zbox_s=&zbox_e=&zbox_w=&metric=0&bgvar=dem&shdvar=shading&width=800&height=450&nw=800&nh=450&h_o=0&font=0&js=1&uc=0

C-7 Report on Collection Conditions - Continued

Ground Conditions:

Flight Date: 04/16/2018
http://www.nohrsc.noaa.gov/interactive/html/map.html?mode=pan&extents=us&zoom=&loc=28.5981297607663+N%2C+99.9740862512752+W&ql=station&var=ssm_depth&dy=2018&dm=4&dd=16&dh=19&snap=1&o5=1&o6=1&o11=1&o9=1&o13=1&lbl=m&o7=1&min_x=-100.552304846856&min_y=28.1921997289564&max_x=-99.3958676556943&max_y=29.0040597925762&coord_x=-99.9740862512752&coord_y=28.5981297607663&zbox_n=&zbox_s=&zbox_e=&zbox_w=&metric=0&bgvar=dem&shdvar=shading&width=800&height=450&nw=800&nh=450&h_o=0&font=0&js=1&uc=0

Flight Date: 04/17/2018
http://www.nohrsc.noaa.gov/interactive/html/map.html?mode=pan&extents=us&zoom=&loc=28.5981297607663+N%2C+99.9740862512752+W&ql=station&var=ssm_depth&dy=2018&dm=4&dd=17&dh=22&snap=1&o5=1&o6=1&o11=1&o9=1&o13=1&lbl=m&o7=1&min_x=-100.552304846856&min_y=28.1921997289564&max_x=-99.3958676556943&max_y=29.0040597925762&coord_x=-99.9740862512752&coord_y=28.5981297607663&zbox_n=&zbox_s=&zbox_e=&zbox_w=&metric=0&bgvar=dem&shdvar=shading&width=800&height=450&nw=800&nh=450&h_o=0&font=0&js=1&uc=0

DPH-1.1 Report on ASPRS LAS File Format (Swath Data) - Compliance

The USGS Lidar Base Specification Version 1.2 states: "All processing will be carried out with the understanding that all point deliverables are required to be fully compliant with ASPRS LAS Specification, version 1.4, using Point Data Record Format 6, 7, 8, 9 or 10. Data producers are encouraged to review the LAS Specification version 1.4 in detail (American Society for Photogrammetry and Remote Sensing, 2011)."

The purpose of this section is to show a table of LAS 1.4 compliance test results for each swath file.

Boresighted Files - Y:\Mapping\Projects\65219783_TX_Lower_CO_San_Bernard\Production\LiDAR\Surdex_deliveries\TX_Block4_20180816\point_cloud\Swath

File	LAS Version/PDRF	System ID	Legacy Point Count	Legacy Return Counts	PSID/FSID Match	Global Encoding	VLRs / EVLRs	WKT*	Intensity	Point Count with Bad Return Info
00001.las	LAS 1.4, PDRF 6	PASS	0	0	PASS	PASS	0 / 363	PASS	Dataset PASS	0
00002.las	LAS 1.4, PDRF 6	PASS	0	0	PASS	PASS	0 / 288	PASS	Dataset PASS	0
00003.las	LAS 1.4, PDRF 6	PASS	0	0	PASS	PASS	0 / 1170	PASS	Dataset PASS	0
00004.las	LAS 1.4, PDRF 6	PASS	0	0	PASS	PASS	0 / 307	PASS	Dataset PASS	0
00005.las	LAS 1.4, PDRF 6	PASS	0	0	PASS	PASS	0 / 327	PASS	Dataset PASS	0
00006.las	LAS 1.4, PDRF 6	PASS	0	0	PASS	PASS	0 / 1306	PASS	Dataset PASS	0
00007.las	LAS 1.4, PDRF 6	PASS	0	0	PASS	PASS	0 / 390	PASS	Dataset PASS	0
00009.las	LAS 1.4, PDRF 6	PASS	0	0	PASS	PASS	0 / 304	PASS	Dataset PASS	0
00010.las	LAS 1.4, PDRF 6	PASS	0	0	PASS	PASS	0 / 342	PASS	Dataset PASS	0
00011.las	LAS 1.4, PDRF 6	PASS	0	0	PASS	PASS	0 / 313	PASS	Dataset PASS	0
00012.las	LAS 1.4, PDRF 6	PASS	0	0	PASS	PASS	0 / 1223	PASS	Dataset PASS	0
00013.las	LAS 1.4, PDRF 6	PASS	0	0	PASS	PASS	0 / 315	PASS	Dataset PASS	0
00014.las	LAS 1.4, PDRF 6	PASS	0	0	PASS	PASS	0 / 321	PASS	Dataset PASS	0
00015.las	LAS 1.4, PDRF 6	PASS	0	0	PASS	PASS	0 / 293	PASS	Dataset PASS	0
00016.las	LAS 1.4, PDRF 6	PASS	0	0	PASS	PASS	0 / 363	PASS	Dataset PASS	0
00017.las	LAS 1.4, PDRF 6	PASS	0	0	PASS	PASS	0 / 345	PASS	Dataset PASS	0
00018.las	LAS 1.4, PDRF 6	PASS	0	0	PASS	PASS	0 / 350	PASS	Dataset PASS	0
00020.las	LAS 1.4, PDRF 6	PASS	0	0	PASS	PASS	0 / 333	PASS	Dataset PASS	0
00021.las	LAS 1.4, PDRF 6	PASS	0	0	PASS	PASS	0 / 272	PASS	Dataset PASS	0
00022.las	LAS 1.4, PDRF 6	PASS	0	0	PASS	PASS	0 / 364	PASS	Dataset PASS	0
00024.las	LAS 1.4, PDRF 6	PASS	0	0	PASS	PASS	0 / 390	PASS	Dataset PASS	0
00025.las	LAS 1.4, PDRF 6	PASS	0	0	PASS	PASS	0 / 372	PASS	Dataset PASS	0
00026.las	LAS 1.4, PDRF 6	PASS	0	0	PASS	PASS	0 / 315	PASS	Dataset PASS	0
00027.las	LAS 1.4, PDRF 6	PASS	0	0	PASS	PASS	0 / 343	PASS	Dataset PASS	0
00028.las	LAS 1.4, PDRF 6	PASS	0	0	PASS	PASS	0 / 857	PASS	Dataset PASS	0
00029.las	LAS 1.4, PDRF 6	PASS	0	0	PASS	PASS	0 / 357	PASS	Dataset PASS	0
00030.las	LAS 1.4, PDRF 6	PASS	0	0	PASS	PASS	0 / 326	PASS	Dataset PASS	0
00031.las	LAS 1.4, PDRF 6	PASS	0	0	PASS	PASS	0 / 1057	PASS	Dataset PASS	0
00032.las	LAS 1.4, PDRF 6	PASS	0	0	PASS	PASS	0 / 269	PASS	Dataset PASS	0
00033.las	LAS 1.4, PDRF 6	PASS	0	0	PASS	PASS	0 / 353	PASS	Dataset PASS	0
00034.las	LAS 1.4, PDRF 6	PASS	0	0	PASS	PASS	0 / 352	PASS	Dataset PASS	0
00035.las	LAS 1.4, PDRF 6	PASS	0	0	PASS	PASS	0 / 371	PASS	Dataset PASS	0
00061.las	LAS 1.4, PDRF 6	PASS	0	0	PASS	PASS	0 / 366	PASS	Dataset PASS	0
00062.las	LAS 1.4, PDRF 6	PASS	0	0	PASS	PASS	0 / 363	PASS	Dataset PASS	0
00063.las	LAS 1.4, PDRF 6	PASS	0	0	PASS	PASS	0 / 299	PASS	Dataset PASS	0
00071.las	LAS 1.4, PDRF 6	PASS	0	0	PASS	PASS	0 / 397	PASS	Dataset PASS	0
00125.las	LAS 1.4, PDRF 6	PASS	0	0	PASS	PASS	0 / 352	PASS	Dataset PASS	0
00126.las	LAS 1.4, PDRF 6	PASS	0	0	PASS	PASS	0 / 299	PASS	Dataset PASS	0
00127.las	LAS 1.4, PDRF 6	PASS	0	0	PASS	PASS	0 / 376	PASS	Dataset PASS	0
00128.las	LAS 1.4, PDRF 6	PASS	0	0	PASS	PASS	0 / 293	PASS	Dataset PASS	0
00129.las	LAS 1.4, PDRF 6	PASS	0	0	PASS	PASS	0 / 340	PASS	Dataset PASS	0

* WKT FAIL codes: 1 – WKT tag missing, 2 – incorrect format (e.g., GeoTIFF tag), 3 – incorrect dialect (e.g., Esri or ISO), 4 – more than one valid record, 5 – incorrect format for superseded record(s), 6 – zero length, 7 – missing 'PROJCS', 8 – missing 'AXIS' 9 – 'HEIGHT_MODEL' element present, 10 – 'UNCLOSED BRACKETING' issue present, 11 – missing Vertical Datum and/or EPSG code, 12 – missing Vertical Units and/or EPSG code, 13 – missing Vertical CS name and/or EPSG code

DPH-1.1 Report on ASPRS LAS File Format (Swath Data) - Compliance - continued

File	LAS Version/PDRF	System ID	Legacy Point Count	Legacy Return Counts	PSID/FSID Match	Global Encoding	VLRs / EVLRs	WKT	Intensity	Point Count with Bad Return Info
00130.las	LAS 1.4, PDRF 6	PASS	0	0	PASS	PASS	0 / 947	PASS	Dataset PASS	0
00131.las	LAS 1.4, PDRF 6	PASS	0	0	PASS	PASS	0 / 372	PASS	Dataset PASS	0
00133.las	LAS 1.4, PDRF 6	PASS	0	0	PASS	PASS	0 / 309	PASS	Dataset PASS	0
00135.las	LAS 1.4, PDRF 6	PASS	0	0	PASS	PASS	0 / 311	PASS	Dataset PASS	0
00136.las	LAS 1.4, PDRF 6	PASS	0	0	PASS	PASS	0 / 329	PASS	Dataset PASS	0
00137.las	LAS 1.4, PDRF 6	PASS	0	0	PASS	PASS	0 / 325	PASS	Dataset PASS	0
00138.las	LAS 1.4, PDRF 6	PASS	0	0	PASS	PASS	0 / 336	PASS	Dataset PASS	0
00139.las	LAS 1.4, PDRF 6	PASS	0	0	PASS	PASS	0 / 351	PASS	Dataset PASS	0
00140.las	LAS 1.4, PDRF 6	PASS	0	0	PASS	PASS	0 / 313	PASS	Dataset PASS	0
00141.las	LAS 1.4, PDRF 6	PASS	0	0	PASS	PASS	0 / 318	PASS	Dataset PASS	0
00142.las	LAS 1.4, PDRF 6	PASS	0	0	PASS	PASS	0 / 353	PASS	Dataset PASS	0
00144.las	LAS 1.4, PDRF 6	PASS	0	0	PASS	PASS	0 / 311	PASS	Dataset PASS	0
00145.las	LAS 1.4, PDRF 6	PASS	0	0	PASS	PASS	0 / 303	PASS	Dataset PASS	0
00146.las	LAS 1.4, PDRF 6	PASS	0	0	PASS	PASS	0 / 353	PASS	Dataset PASS	0
00147.las	LAS 1.4, PDRF 6	PASS	0	0	PASS	PASS	0 / 322	PASS	Dataset PASS	0
00148.las	LAS 1.4, PDRF 6	PASS	0	0	PASS	PASS	0 / 352	PASS	Dataset PASS	0
00149.las	LAS 1.4, PDRF 6	PASS	0	0	PASS	PASS	0 / 326	PASS	Dataset PASS	0
00150.las	LAS 1.4, PDRF 6	PASS	0	0	PASS	PASS	0 / 1222	PASS	Dataset PASS	0
00151.las	LAS 1.4, PDRF 6	PASS	0	0	PASS	PASS	0 / 316	PASS	Dataset PASS	0
00152.las	LAS 1.4, PDRF 6	PASS	0	0	PASS	PASS	0 / 323	PASS	Dataset PASS	0
00153.las	LAS 1.4, PDRF 6	PASS	0	0	PASS	PASS	0 / 287	PASS	Dataset PASS	0
00154.las	LAS 1.4, PDRF 6	PASS	0	0	PASS	PASS	0 / 336	PASS	Dataset PASS	0
00155.las	LAS 1.4, PDRF 6	PASS	0	0	PASS	PASS	0 / 1255	PASS	Dataset PASS	0
00156.las	LAS 1.4, PDRF 6	PASS	0	0	PASS	PASS	0 / 291	PASS	Dataset PASS	0
00157.las	LAS 1.4, PDRF 6	PASS	0	0	PASS	PASS	0 / 1219	PASS	Dataset PASS	0
00158.las	LAS 1.4, PDRF 6	PASS	0	0	PASS	PASS	0 / 347	PASS	Dataset PASS	0
00159.las	LAS 1.4, PDRF 6	PASS	0	0	PASS	PASS	0 / 1308	PASS	Dataset PASS	0
00160.las	LAS 1.4, PDRF 6	PASS	0	0	PASS	PASS	0 / 310	PASS	Dataset PASS	0
00161.las	LAS 1.4, PDRF 6	PASS	0	0	PASS	PASS	0 / 354	PASS	Dataset PASS	0
00162.las	LAS 1.4, PDRF 6	PASS	0	0	PASS	PASS	0 / 277	PASS	Dataset PASS	0
00163.las	LAS 1.4, PDRF 6	PASS	0	0	PASS	PASS	0 / 367	PASS	Dataset PASS	0
00164.las	LAS 1.4, PDRF 6	PASS	0	0	PASS	PASS	0 / 304	PASS	Dataset PASS	0
00165.las	LAS 1.4, PDRF 6	PASS	0	0	PASS	PASS	0 / 300	PASS	Dataset PASS	0
00166.las	LAS 1.4, PDRF 6	PASS	0	0	PASS	PASS	0 / 1186	PASS	Dataset PASS	0
00167.las	LAS 1.4, PDRF 6	PASS	0	0	PASS	PASS	0 / 303	PASS	Dataset PASS	0
00168.las	LAS 1.4, PDRF 6	PASS	0	0	PASS	PASS	0 / 362	PASS	Dataset PASS	0
00169.las	LAS 1.4, PDRF 6	PASS	0	0	PASS	PASS	0 / 277	PASS	Dataset PASS	0
00170.las	LAS 1.4, PDRF 6	PASS	0	0	PASS	PASS	0 / 361	PASS	Dataset PASS	0
00171.las	LAS 1.4, PDRF 6	PASS	0	0	PASS	PASS	0 / 310	PASS	Dataset PASS	0
00172.las	LAS 1.4, PDRF 6	PASS	0	0	PASS	PASS	0 / 368	PASS	Dataset PASS	0
00173.las	LAS 1.4, PDRF 6	PASS	0	0	PASS	PASS	0 / 321	PASS	Dataset PASS	0
00174.las	LAS 1.4, PDRF 6	PASS	0	0	PASS	PASS	0 / 381	PASS	Dataset PASS	0
00177.las	LAS 1.4, PDRF 6	PASS	0	0	PASS	PASS	0 / 351	PASS	Dataset PASS	0
00178.las	LAS 1.4, PDRF 6	PASS	0	0	PASS	PASS	0 / 1031	PASS	Dataset PASS	0
00179.las	LAS 1.4, PDRF 6	PASS	0	0	PASS	PASS	0 / 363	PASS	Dataset PASS	0
00180.las	LAS 1.4, PDRF 6	PASS	0	0	PASS	PASS	0 / 1245	PASS	Dataset PASS	0
00181.las	LAS 1.4, PDRF 6	PASS	0	0	PASS	PASS	0 / 312	PASS	Dataset PASS	0
00182.las	LAS 1.4, PDRF 6	PASS	0	0	PASS	PASS	0 / 1006	PASS	Dataset PASS	0
00183.las	LAS 1.4, PDRF 6	PASS	0	0	PASS	PASS	0 / 412	PASS	Dataset PASS	0

DPH-1.1 Report on ASPRS LAS File Format (Swath Data) - Compliance - continued

File	LAS Version/PDRF	System ID	Legacy Point Count	Legacy Return Counts	PSID/FSID Match	Global Encoding	VLRs / EVLRs	WKT	Intensity	Point Count with Bad Return Info
00187.las	LAS 1.4, PDRF 6	PASS	0	0	PASS	PASS	0 / 41	PASS	Dataset PASS	0
00188.las	LAS 1.4, PDRF 6	PASS	0	0	PASS	PASS	0 / 372	PASS	Dataset PASS	0
00189.las	LAS 1.4, PDRF 6	PASS	0	0	PASS	PASS	0 / 1105	PASS	Dataset PASS	0
00190.las	LAS 1.4, PDRF 6	PASS	0	0	PASS	PASS	0 / 359	PASS	Dataset PASS	0
00191.las	LAS 1.4, PDRF 6	PASS	0	0	PASS	PASS	0 / 933	PASS	Dataset PASS	0
00287.las	LAS 1.4, PDRF 6	PASS	0	0	PASS	PASS	0 / 5557	PASS	Dataset PASS	0
00288.las	LAS 1.4, PDRF 6	PASS	0	0	PASS	PASS	0 / 5923	PASS	Dataset PASS	0
00289.las	LAS 1.4, PDRF 6	PASS	0	0	PASS	PASS	0 / 6307	PASS	Dataset PASS	0
00290.las	LAS 1.4, PDRF 6	PASS	0	0	PASS	PASS	0 / 6322	PASS	Dataset PASS	0
00291.las	LAS 1.4, PDRF 6	PASS	0	0	PASS	PASS	0 / 6150	PASS	Dataset PASS	0
00292.las	LAS 1.4, PDRF 6	PASS	0	0	PASS	PASS	0 / 7724	PASS	Dataset PASS	0
00293.las	LAS 1.4, PDRF 6	PASS	0	0	PASS	PASS	0 / 6279	PASS	Dataset PASS	0
00294.las	LAS 1.4, PDRF 6	PASS	0	0	PASS	PASS	0 / 6533	PASS	Dataset PASS	0
00295.las	LAS 1.4, PDRF 6	PASS	0	0	PASS	PASS	0 / 5938	PASS	Dataset PASS	0
00296.las	LAS 1.4, PDRF 6	PASS	0	0	PASS	PASS	0 / 7965	PASS	Dataset PASS	0
00297.las	LAS 1.4, PDRF 6	PASS	0	0	PASS	PASS	0 / 6441	PASS	Dataset PASS	0
00298.las	LAS 1.4, PDRF 6	PASS	0	0	PASS	PASS	0 / 7119	PASS	Dataset PASS	0
00299.las	LAS 1.4, PDRF 6	PASS	0	0	PASS	PASS	0 / 7625	PASS	Dataset PASS	0
00300.las	LAS 1.4, PDRF 6	PASS	0	0	PASS	PASS	0 / 7034	PASS	Dataset PASS	0
00301.las	LAS 1.4, PDRF 6	PASS	0	0	PASS	PASS	0 / 6404	PASS	Dataset PASS	0
00302.las	LAS 1.4, PDRF 6	PASS	0	0	PASS	PASS	0 / 5979	PASS	Dataset PASS	0
00303.las	LAS 1.4, PDRF 6	PASS	0	0	PASS	PASS	0 / 7210	PASS	Dataset PASS	0
00304.las	LAS 1.4, PDRF 6	PASS	0	0	PASS	PASS	0 / 7393	PASS	Dataset PASS	0
00305.las	LAS 1.4, PDRF 6	PASS	0	0	PASS	PASS	0 / 6298	PASS	Dataset PASS	0
00307.las	LAS 1.4, PDRF 6	PASS	0	0	PASS	PASS	0 / 5698	PASS	Dataset PASS	0
00309.las	LAS 1.4, PDRF 6	PASS	0	0	PASS	PASS	0 / 6079	PASS	Dataset PASS	0
00310.las	LAS 1.4, PDRF 6	PASS	0	0	PASS	PASS	0 / 6479	PASS	Dataset PASS	0
00311.las	LAS 1.4, PDRF 6	PASS	0	0	PASS	PASS	0 / 7542	PASS	Dataset PASS	0
00312.las	LAS 1.4, PDRF 6	PASS	0	0	PASS	PASS	0 / 6966	PASS	Dataset PASS	0
00313.las	LAS 1.4, PDRF 6	PASS	0	0	PASS	PASS	0 / 5939	PASS	Dataset PASS	0
00314.las	LAS 1.4, PDRF 6	PASS	0	0	PASS	PASS	0 / 6168	PASS	Dataset PASS	0
00315.las	LAS 1.4, PDRF 6	PASS	0	0	PASS	PASS	0 / 6500	PASS	Dataset PASS	0
00316.las	LAS 1.4, PDRF 6	PASS	0	0	PASS	PASS	0 / 7121	PASS	Dataset PASS	0
00317.las	LAS 1.4, PDRF 6	PASS	0	0	PASS	PASS	0 / 184	PASS	Dataset PASS	0
00318.las	LAS 1.4, PDRF 6	PASS	0	0	PASS	PASS	0 / 4489	PASS	Dataset PASS	0
00319.las	LAS 1.4, PDRF 6	PASS	0	0	PASS	PASS	0 / 8154	PASS	Dataset PASS	0
00320.las	LAS 1.4, PDRF 6	PASS	0	0	PASS	PASS	0 / 7457	PASS	Dataset PASS	0
00321.las	LAS 1.4, PDRF 6	PASS	0	0	PASS	PASS	0 / 6934	PASS	Dataset PASS	0
00322.las	LAS 1.4, PDRF 6	PASS	0	0	PASS	PASS	0 / 6456	PASS	Dataset PASS	0
00323.las	LAS 1.4, PDRF 6	PASS	0	0	PASS	PASS	0 / 6789	PASS	Dataset PASS	0
00325.las	LAS 1.4, PDRF 6	PASS	0	0	PASS	PASS	0 / 8744	PASS	Dataset PASS	0
00326.las	LAS 1.4, PDRF 6	PASS	0	0	PASS	PASS	0 / 7802	PASS	Dataset PASS	0
00327.las	LAS 1.4, PDRF 6	PASS	0	0	PASS	PASS	0 / 6601	PASS	Dataset PASS	0
00328.las	LAS 1.4, PDRF 6	PASS	0	0	PASS	PASS	0 / 6906	PASS	Dataset PASS	0
00329.las	LAS 1.4, PDRF 6	PASS	0	0	PASS	PASS	0 / 7502	PASS	Dataset PASS	0
00330.las	LAS 1.4, PDRF 6	PASS	0	0	PASS	PASS	0 / 8790	PASS	Dataset PASS	0
00331.las	LAS 1.4, PDRF 6	PASS	0	0	PASS	PASS	0 / 6679	PASS	Dataset PASS	0
00332.las	LAS 1.4, PDRF 6	PASS	0	0	PASS	PASS	0 / 8023	PASS	Dataset PASS	0
00333.las	LAS 1.4, PDRF 6	PASS	0	0	PASS	PASS	0 / 6254	PASS	Dataset PASS	0

DPH-1.1 Report on ASPRS LAS File Format (Swath Data) - Compliance - continued

File	LAS Version/PDRF	System ID	Legacy Point Count	Legacy Return Counts	PSID/FSID Match	Global Encoding	VLRs / EVLRs	WKT	Intensity	Point Count with Bad Return Info
00334.las	LAS 1.4, PDRF 6	PASS	0	0	PASS	PASS	0 / 6677	PASS	Dataset PASS	0
00336.las	LAS 1.4, PDRF 6	PASS	0	0	PASS	PASS	0 / 5730	PASS	Dataset PASS	0
00337.las	LAS 1.4, PDRF 6	PASS	0	0	PASS	PASS	0 / 7299	PASS	Dataset PASS	0
00338.las	LAS 1.4, PDRF 6	PASS	0	0	PASS	PASS	0 / 6544	PASS	Dataset PASS	0
00339.las	LAS 1.4, PDRF 6	PASS	0	0	PASS	PASS	0 / 6406	PASS	Dataset PASS	0
00340.las	LAS 1.4, PDRF 6	PASS	0	0	PASS	PASS	0 / 6036	PASS	Dataset PASS	0
00341.las	LAS 1.4, PDRF 6	PASS	0	0	PASS	PASS	0 / 5560	PASS	Dataset PASS	0
00342.las	LAS 1.4, PDRF 6	PASS	0	0	PASS	PASS	0 / 7011	PASS	Dataset PASS	0
00343.las	LAS 1.4, PDRF 6	PASS	0	0	PASS	PASS	0 / 6165	PASS	Dataset PASS	0
00344.las	LAS 1.4, PDRF 6	PASS	0	0	PASS	PASS	0 / 7737	PASS	Dataset PASS	0
00345.las	LAS 1.4, PDRF 6	PASS	0	0	PASS	PASS	0 / 6060	PASS	Dataset PASS	0
00346.las	LAS 1.4, PDRF 6	PASS	0	0	PASS	PASS	0 / 7834	PASS	Dataset PASS	0
00347.las	LAS 1.4, PDRF 6	PASS	0	0	PASS	PASS	0 / 7055	PASS	Dataset PASS	0
00348.las	LAS 1.4, PDRF 6	PASS	0	0	PASS	PASS	0 / 25246	PASS	Dataset PASS	0
00349.las	LAS 1.4, PDRF 6	PASS	0	0	PASS	PASS	0 / 6747	PASS	Dataset PASS	0
00350.las	LAS 1.4, PDRF 6	PASS	0	0	PASS	PASS	0 / 22247	PASS	Dataset PASS	0
00351.las	LAS 1.4, PDRF 6	PASS	0	0	PASS	PASS	0 / 6584	PASS	Dataset PASS	0
00352.las	LAS 1.4, PDRF 6	PASS	0	0	PASS	PASS	0 / 24689	PASS	Dataset PASS	0
00354.las	LAS 1.4, PDRF 6	PASS	0	0	PASS	PASS	0 / 6355	PASS	Dataset PASS	0
00356.las	LAS 1.4, PDRF 6	PASS	0	0	PASS	PASS	0 / 21975	PASS	Dataset PASS	0
00357.las	LAS 1.4, PDRF 6	PASS	0	0	PASS	PASS	0 / 6091	PASS	Dataset PASS	0
00358.las	LAS 1.4, PDRF 6	PASS	0	0	PASS	PASS	0 / 26710	PASS	Dataset PASS	0
00360.las	LAS 1.4, PDRF 6	PASS	0	0	PASS	PASS	0 / 4828	PASS	Dataset PASS	0
00361.las	LAS 1.4, PDRF 6	PASS	0	0	PASS	PASS	0 / 5512	PASS	Dataset PASS	0
00362.las	LAS 1.4, PDRF 6	PASS	0	0	PASS	PASS	0 / 5805	PASS	Dataset PASS	0
00363.las	LAS 1.4, PDRF 6	PASS	0	0	PASS	PASS	0 / 6043	PASS	Dataset PASS	0
00365.las	LAS 1.4, PDRF 6	PASS	0	0	PASS	PASS	0 / 4940	PASS	Dataset PASS	0
00366.las	LAS 1.4, PDRF 6	PASS	0	0	PASS	PASS	0 / 5192	PASS	Dataset PASS	0
00367.las	LAS 1.4, PDRF 6	PASS	0	0	PASS	PASS	0 / 1268	PASS	Dataset PASS	0
00368.las	LAS 1.4, PDRF 6	PASS	0	0	PASS	PASS	0 / 5098	PASS	Dataset PASS	0
00369.las	LAS 1.4, PDRF 6	PASS	0	0	PASS	PASS	0 / 1101	PASS	Dataset PASS	0
00371.las	LAS 1.4, PDRF 6	PASS	0	0	PASS	PASS	0 / 5236	PASS	Dataset PASS	0
00372.las	LAS 1.4, PDRF 6	PASS	0	0	PASS	PASS	0 / 1215	PASS	Dataset PASS	0
00373.las	LAS 1.4, PDRF 6	PASS	0	0	PASS	PASS	0 / 1437	PASS	Dataset PASS	0
00374.las	LAS 1.4, PDRF 6	PASS	0	0	PASS	PASS	0 / 310	PASS	Dataset PASS	0
00375.las	LAS 1.4, PDRF 6	PASS	0	0	PASS	PASS	0 / 1096	PASS	Dataset PASS	0
00376.las	LAS 1.4, PDRF 6	PASS	0	0	PASS	PASS	0 / 288	PASS	Dataset PASS	0
00377.las	LAS 1.4, PDRF 6	PASS	0	0	PASS	PASS	0 / 210	PASS	Dataset PASS	0
00378.las	LAS 1.4, PDRF 6	PASS	0	0	PASS	PASS	0 / 184	PASS	Dataset PASS	0
00380.las	LAS 1.4, PDRF 6	PASS	0	0	PASS	PASS	0 / 6172	PASS	Dataset PASS	0
00381.las	LAS 1.4, PDRF 6	PASS	0	0	PASS	PASS	0 / 7190	PASS	Dataset PASS	0
00382.las	LAS 1.4, PDRF 6	PASS	0	0	PASS	PASS	0 / 6799	PASS	Dataset PASS	0
00383.las	LAS 1.4, PDRF 6	PASS	0	0	PASS	PASS	0 / 6330	PASS	Dataset PASS	0
00384.las	LAS 1.4, PDRF 6	PASS	0	0	PASS	PASS	0 / 5771	PASS	Dataset PASS	0
00385.las	LAS 1.4, PDRF 6	PASS	0	0	PASS	PASS	0 / 6319	PASS	Dataset PASS	0
00386.las	LAS 1.4, PDRF 6	PASS	0	0	PASS	PASS	0 / 6367	PASS	Dataset PASS	0
00387.las	LAS 1.4, PDRF 6	PASS	0	0	PASS	PASS	0 / 6132	PASS	Dataset PASS	0
00390.las	LAS 1.4, PDRF 6	PASS	0	0	PASS	PASS	0 / 61	PASS	Dataset PASS	0
00391.las	LAS 1.4, PDRF 6	PASS	0	0	PASS	PASS	0 / 334	PASS	Dataset PASS	0

DPH-1.1 Report on ASPRS LAS File Format (Swath Data) - Compliance - continued

File	LAS Version/PDRF	System ID	Legacy Point Count	Legacy Return Counts	PSID/FSID Match	Global Encoding	VLRs / EVLRs	WKT	Intensity	Point Count with Bad Return Info
00392.las	LAS 1.4, PDRF 6	PASS	0	0	PASS	PASS	0 / 1167	PASS	Dataset PASS	0
00393.las	LAS 1.4, PDRF 6	PASS	0	0	PASS	PASS	0 / 1207	PASS	Dataset PASS	0
00394.las	LAS 1.4, PDRF 6	PASS	0	0	PASS	PASS	0 / 1652	PASS	Dataset PASS	0
00395.las	LAS 1.4, PDRF 6	PASS	0	0	PASS	PASS	0 / 1395	PASS	Dataset PASS	0
00396.las	LAS 1.4, PDRF 6	PASS	0	0	PASS	PASS	0 / 4898	PASS	Dataset PASS	0
00397.las	LAS 1.4, PDRF 6	PASS	0	0	PASS	PASS	0 / 1529	PASS	Dataset PASS	0
00398.las	LAS 1.4, PDRF 6	PASS	0	0	PASS	PASS	0 / 4955	PASS	Dataset PASS	0
00399.las	LAS 1.4, PDRF 6	PASS	0	0	PASS	PASS	0 / 5179	PASS	Dataset PASS	0
00400.las	LAS 1.4, PDRF 6	PASS	0	0	PASS	PASS	0 / 5463	PASS	Dataset PASS	0
00401.las	LAS 1.4, PDRF 6	PASS	0	0	PASS	PASS	0 / 4695	PASS	Dataset PASS	0
00402.las	LAS 1.4, PDRF 6	PASS	0	0	PASS	PASS	0 / 6023	PASS	Dataset PASS	0
00403.las	LAS 1.4, PDRF 6	PASS	0	0	PASS	PASS	0 / 6130	PASS	Dataset PASS	0
00404.las	LAS 1.4, PDRF 6	PASS	0	0	PASS	PASS	0 / 6066	PASS	Dataset PASS	0
00405.las	LAS 1.4, PDRF 6	PASS	0	0	PASS	PASS	0 / 5377	PASS	Dataset PASS	0
00406.las	LAS 1.4, PDRF 6	PASS	0	0	PASS	PASS	0 / 5854	PASS	Dataset PASS	0
00409.las	LAS 1.4, PDRF 6	PASS	0	0	PASS	PASS	0 / 5980	PASS	Dataset PASS	0
00410.las	LAS 1.4, PDRF 6	PASS	0	0	PASS	PASS	0 / 6346	PASS	Dataset PASS	0
00411.las	LAS 1.4, PDRF 6	PASS	0	0	PASS	PASS	0 / 6987	PASS	Dataset PASS	0
00412.las	LAS 1.4, PDRF 6	PASS	0	0	PASS	PASS	0 / 7120	PASS	Dataset PASS	0
00413.las	LAS 1.4, PDRF 6	PASS	0	0	PASS	PASS	0 / 6024	PASS	Dataset PASS	0
00414.las	LAS 1.4, PDRF 6	PASS	0	0	PASS	PASS	0 / 6001	PASS	Dataset PASS	0
00415.las	LAS 1.4, PDRF 6	PASS	0	0	PASS	PASS	0 / 5909	PASS	Dataset PASS	0
00416.las	LAS 1.4, PDRF 6	PASS	0	0	PASS	PASS	0 / 7628	PASS	Dataset PASS	0
00417.las	LAS 1.4, PDRF 6	PASS	0	0	PASS	PASS	0 / 6871	PASS	Dataset PASS	0
00418.las	LAS 1.4, PDRF 6	PASS	0	0	PASS	PASS	0 / 6259	PASS	Dataset PASS	0
00419.las	LAS 1.4, PDRF 6	PASS	0	0	PASS	PASS	0 / 5718	PASS	Dataset PASS	0
00422.las	LAS 1.4, PDRF 6	PASS	0	0	PASS	PASS	0 / 6815	PASS	Dataset PASS	0
00423.las	LAS 1.4, PDRF 6	PASS	0	0	PASS	PASS	0 / 7811	PASS	Dataset PASS	0
00424.las	LAS 1.4, PDRF 6	PASS	0	0	PASS	PASS	0 / 6522	PASS	Dataset PASS	0
00425.las	LAS 1.4, PDRF 6	PASS	0	0	PASS	PASS	0 / 6802	PASS	Dataset PASS	0
00426.las	LAS 1.4, PDRF 6	PASS	0	0	PASS	PASS	0 / 5515	PASS	Dataset PASS	0
00427.las	LAS 1.4, PDRF 6	PASS	0	0	PASS	PASS	0 / 7437	PASS	Dataset PASS	0
00429.las	LAS 1.4, PDRF 6	PASS	0	0	PASS	PASS	0 / 5848	PASS	Dataset PASS	0
00430.las	LAS 1.4, PDRF 6	PASS	0	0	PASS	PASS	0 / 5099	PASS	Dataset PASS	0
00431.las	LAS 1.4, PDRF 6	PASS	0	0	PASS	PASS	0 / 7308	PASS	Dataset PASS	0
00432.las	LAS 1.4, PDRF 6	PASS	0	0	PASS	PASS	0 / 4417	PASS	Dataset PASS	0
00433.las	LAS 1.4, PDRF 6	PASS	0	0	PASS	PASS	0 / 6058	PASS	Dataset PASS	0
00434.las	LAS 1.4, PDRF 6	PASS	0	0	PASS	PASS	0 / 6426	PASS	Dataset PASS	0
00435.las	LAS 1.4, PDRF 6	PASS	0	0	PASS	PASS	0 / 7166	PASS	Dataset PASS	0
00436.las	LAS 1.4, PDRF 6	PASS	0	0	PASS	PASS	0 / 7216	PASS	Dataset PASS	0
00438.las	LAS 1.4, PDRF 6	PASS	0	0	PASS	PASS	0 / 6766	PASS	Dataset PASS	0
00440.las	LAS 1.4, PDRF 6	PASS	0	0	PASS	PASS	0 / 6226	PASS	Dataset PASS	0
00441.las	LAS 1.4, PDRF 6	PASS	0	0	PASS	PASS	0 / 5929	PASS	Dataset PASS	0
00442.las	LAS 1.4, PDRF 6	PASS	0	0	PASS	PASS	0 / 6034	PASS	Dataset PASS	0
00443.las	LAS 1.4, PDRF 6	PASS	0	0	PASS	PASS	0 / 6320	PASS	Dataset PASS	0
00444.las	LAS 1.4, PDRF 6	PASS	0	0	PASS	PASS	0 / 5692	PASS	Dataset PASS	0
00445.las	LAS 1.4, PDRF 6	PASS	0	0	PASS	PASS	0 / 5689	PASS	Dataset PASS	0
00446.las	LAS 1.4, PDRF 6	PASS	0	0	PASS	PASS	0 / 6015	PASS	Dataset PASS	0
00447.las	LAS 1.4, PDRF 6	PASS	0	0	PASS	PASS	0 / 6286	PASS	Dataset PASS	0

DPH-1.1 Report on ASPRS LAS File Format (Swath Data) - Compliance - continued

File	LAS Version/PDRF	System ID	Legacy Point Count	Legacy Return Counts	PSID/FSID Match	Global Encoding	VLRs / EVLRs	WKT	Intensity	Point Count with Bad Return Info
00449.las	LAS 1.4, PDRF 6	PASS	0	0	PASS	PASS	0 / 3411	PASS	Dataset PASS	0
00450.las	LAS 1.4, PDRF 6	PASS	0	0	PASS	PASS	0 / 4850	PASS	Dataset PASS	0
00451.las	LAS 1.4, PDRF 6	PASS	0	0	PASS	PASS	0 / 6749	PASS	Dataset PASS	0
00452.las	LAS 1.4, PDRF 6	PASS	0	0	PASS	PASS	0 / 6767	PASS	Dataset PASS	0
00453.las	LAS 1.4, PDRF 6	PASS	0	0	PASS	PASS	0 / 8436	PASS	Dataset PASS	0
00454.las	LAS 1.4, PDRF 6	PASS	0	0	PASS	PASS	0 / 1555	PASS	Dataset PASS	0
00455.las	LAS 1.4, PDRF 6	PASS	0	0	PASS	PASS	0 / 7705	PASS	Dataset PASS	0
00456.las	LAS 1.4, PDRF 6	PASS	0	0	PASS	PASS	0 / 6326	PASS	Dataset PASS	0
00457.las	LAS 1.4, PDRF 6	PASS	0	0	PASS	PASS	0 / 6418	PASS	Dataset PASS	0
00458.las	LAS 1.4, PDRF 6	PASS	0	0	PASS	PASS	0 / 6992	PASS	Dataset PASS	0
00459.las	LAS 1.4, PDRF 6	PASS	0	0	PASS	PASS	0 / 6238	PASS	Dataset PASS	0
00460.las	LAS 1.4, PDRF 6	PASS	0	0	PASS	PASS	0 / 6758	PASS	Dataset PASS	0
00462.las	LAS 1.4, PDRF 6	PASS	0	0	PASS	PASS	0 / 348	PASS	Dataset PASS	0
00463.las	LAS 1.4, PDRF 6	PASS	0	0	PASS	PASS	0 / 6213	PASS	Dataset PASS	0
00464.las	LAS 1.4, PDRF 6	PASS	0	0	PASS	PASS	0 / 8106	PASS	Dataset PASS	0
00465.las	LAS 1.4, PDRF 6	PASS	0	0	PASS	PASS	0 / 8459	PASS	Dataset PASS	0
00466.las	LAS 1.4, PDRF 6	PASS	0	0	PASS	PASS	0 / 8050	PASS	Dataset PASS	0
00467.las	LAS 1.4, PDRF 6	PASS	0	0	PASS	PASS	0 / 6658	PASS	Dataset PASS	0
00468.las	LAS 1.4, PDRF 6	PASS	0	0	PASS	PASS	0 / 7616	PASS	Dataset PASS	0
00470.las	LAS 1.4, PDRF 6	PASS	0	0	PASS	PASS	0 / 7585	PASS	Dataset PASS	0
00472.las	LAS 1.4, PDRF 6	PASS	0	0	PASS	PASS	0 / 8560	PASS	Dataset PASS	0
00473.las	LAS 1.4, PDRF 6	PASS	0	0	PASS	PASS	0 / 6441	PASS	Dataset PASS	0
00474.las	LAS 1.4, PDRF 6	PASS	0	0	PASS	PASS	0 / 8579	PASS	Dataset PASS	0
00475.las	LAS 1.4, PDRF 6	PASS	0	0	PASS	PASS	0 / 7134	PASS	Dataset PASS	0
00476.las	LAS 1.4, PDRF 6	PASS	0	0	PASS	PASS	0 / 7335	PASS	Dataset PASS	0
00477.las	LAS 1.4, PDRF 6	PASS	0	0	PASS	PASS	0 / 6222	PASS	Dataset PASS	0
00478.las	LAS 1.4, PDRF 6	PASS	0	0	PASS	PASS	0 / 7232	PASS	Dataset PASS	0
00479.las	LAS 1.4, PDRF 6	PASS	0	0	PASS	PASS	0 / 7611	PASS	Dataset PASS	0
00480.las	LAS 1.4, PDRF 6	PASS	0	0	PASS	PASS	0 / 7488	PASS	Dataset PASS	0
00481.las	LAS 1.4, PDRF 6	PASS	0	0	PASS	PASS	0 / 7518	PASS	Dataset PASS	0
00482.las	LAS 1.4, PDRF 6	PASS	0	0	PASS	PASS	0 / 7094	PASS	Dataset PASS	0
00483.las	LAS 1.4, PDRF 6	PASS	0	0	PASS	PASS	0 / 6071	PASS	Dataset PASS	0
00484.las	LAS 1.4, PDRF 6	PASS	0	0	PASS	PASS	0 / 7046	PASS	Dataset PASS	0
00485.las	LAS 1.4, PDRF 6	PASS	0	0	PASS	PASS	0 / 6563	PASS	Dataset PASS	0
00486.las	LAS 1.4, PDRF 6	PASS	0	0	PASS	PASS	0 / 8648	PASS	Dataset PASS	0
00487.las	LAS 1.4, PDRF 6	PASS	0	0	PASS	PASS	0 / 6139	PASS	Dataset PASS	0
00488.las	LAS 1.4, PDRF 6	PASS	0	0	PASS	PASS	0 / 7176	PASS	Dataset PASS	0
00541.las	LAS 1.4, PDRF 6	PASS	0	0	PASS	PASS	0 / 4932	PASS	Dataset PASS	0
00542.las	LAS 1.4, PDRF 6	PASS	0	0	PASS	PASS	0 / 1557	PASS	Dataset PASS	0
00543.las	LAS 1.4, PDRF 6	PASS	0	0	PASS	PASS	0 / 1239	PASS	Dataset PASS	0

DPH-1.1 Report on ASPRS LAS File Format (Tiled Data) - Compliance

The USGS Lidar Base Specification Version 1.2 states: "All processing will be carried out with the understanding that all point deliverables are required to be fully compliant with ASPRS LAS Specification, version 1.4, using Point Data Record Format 6, 7, 8, 9 or 10. Data producers are encouraged to review the LAS Specification version 1.4 in detail (American Society for Photogrammetry and Remote Sensing, 2011)."

The purpose of this section is to show a table of LAS 1.4 compliance test results for each tiled file.

Classified Files - Y:\Mapping\Projects\65219783_TX_Lower_CO_San_Bernard\Production\LiDAR\Surdex_deliveries\TX_Block4_20180816\point_cloud\tilecls

File	LAS Version/PDRF	System ID	Legacy Point Count	Legacy Return Counts	File Source ID	Global Encoding	VLRs / EVLRs	WKT*	Intensity	Point Count with Bad Return Info
14RLS480980.las	LAS 1.4, PDRF 6	PASS	0	0	PASS	PASS	0 / 23	PASS	Dataset PASS	0
14RLS480995.las	LAS 1.4, PDRF 6	PASS	0	0	PASS	PASS	0 / 71	PASS	Dataset PASS	0
14RLS495950.las	LAS 1.4, PDRF 6	PASS	0	0	PASS	PASS	0 / 71	PASS	Dataset PASS	0
14RLS495965.las	LAS 1.4, PDRF 6	PASS	0	0	PASS	PASS	0 / 71	PASS	Dataset PASS	0
14RLS495980.las	LAS 1.4, PDRF 6	PASS	0	0	PASS	PASS	0 / 211	PASS	Dataset PASS	0
14RLS495995.las	LAS 1.4, PDRF 6	PASS	0	0	PASS	PASS	0 / 279	PASS	Dataset PASS	0
14RLS510920.las	LAS 1.4, PDRF 6	PASS	0	0	PASS	PASS	0 / 23	PASS	Dataset PASS	0
14RLS510935.las	LAS 1.4, PDRF 6	PASS	0	0	PASS	PASS	0 / 43	PASS	Dataset PASS	0
14RLS510950.las	LAS 1.4, PDRF 6	PASS	0	0	PASS	PASS	0 / 281	PASS	Dataset PASS	0
14RLS510965.las	LAS 1.4, PDRF 6	PASS	0	0	PASS	PASS	0 / 281	PASS	Dataset PASS	0
14RLS510980.las	LAS 1.4, PDRF 6	PASS	0	0	PASS	PASS	0 / 280	PASS	Dataset PASS	0
14RLS510995.las	LAS 1.4, PDRF 6	PASS	0	0	PASS	PASS	0 / 280	PASS	Dataset PASS	0
14RLS525890.las	LAS 1.4, PDRF 6	PASS	0	0	PASS	PASS	0 / 23	PASS	Dataset PASS	0
14RLS525905.las	LAS 1.4, PDRF 6	PASS	0	0	PASS	PASS	0 / 71	PASS	Dataset PASS	0
14RLS525920.las	LAS 1.4, PDRF 6	PASS	0	0	PASS	PASS	0 / 41	PASS	Dataset PASS	0
14RLS525935.las	LAS 1.4, PDRF 6	PASS	0	0	PASS	PASS	0 / 280	PASS	Dataset PASS	0
14RLS525950.las	LAS 1.4, PDRF 6	PASS	0	0	PASS	PASS	0 / 282	PASS	Dataset PASS	0
14RLS525965.las	LAS 1.4, PDRF 6	PASS	0	0	PASS	PASS	0 / 283	PASS	Dataset PASS	0
14RLS525980.las	LAS 1.4, PDRF 6	PASS	0	0	PASS	PASS	0 / 285	PASS	Dataset PASS	0
14RLS525995.las	LAS 1.4, PDRF 6	PASS	0	0	PASS	PASS	0 / 282	PASS	Dataset PASS	0
14RLS540875.las	LAS 1.4, PDRF 6	PASS	0	0	PASS	PASS	0 / 23	PASS	Dataset PASS	0
14RLS540890.las	LAS 1.4, PDRF 6	PASS	0	0	PASS	PASS	0 / 51	PASS	Dataset PASS	0
14RLS540905.las	LAS 1.4, PDRF 6	PASS	0	0	PASS	PASS	0 / 281	PASS	Dataset PASS	0
14RLS540920.las	LAS 1.4, PDRF 6	PASS	0	0	PASS	PASS	0 / 282	PASS	Dataset PASS	0
14RLS540935.las	LAS 1.4, PDRF 6	PASS	0	0	PASS	PASS	0 / 281	PASS	Dataset PASS	0
14RLS540950.las	LAS 1.4, PDRF 6	PASS	0	0	PASS	PASS	0 / 281	PASS	Dataset PASS	0
14RLS540965.las	LAS 1.4, PDRF 6	PASS	0	0	PASS	PASS	0 / 280	PASS	Dataset PASS	0
14RLS540980.las	LAS 1.4, PDRF 6	PASS	0	0	PASS	PASS	0 / 285	PASS	Dataset PASS	0
14RLS540995.las	LAS 1.4, PDRF 6	PASS	0	0	PASS	PASS	0 / 280	PASS	Dataset PASS	0
14RLS555845.las	LAS 1.4, PDRF 6	PASS	0	0	PASS	PASS	0 / 71	PASS	Dataset PASS	0
14RLS555860.las	LAS 1.4, PDRF 6	PASS	0	0	PASS	PASS	0 / 71	PASS	Dataset PASS	0
14RLS555875.las	LAS 1.4, PDRF 6	PASS	0	0	PASS	PASS	0 / 214	PASS	Dataset PASS	0
14RLS555890.las	LAS 1.4, PDRF 6	PASS	0	0	PASS	PASS	0 / 280	PASS	Dataset PASS	0
14RLS555905.las	LAS 1.4, PDRF 6	PASS	0	0	PASS	PASS	0 / 280	PASS	Dataset PASS	0
14RLS555920.las	LAS 1.4, PDRF 6	PASS	0	0	PASS	PASS	0 / 281	PASS	Dataset PASS	0
14RLS555935.las	LAS 1.4, PDRF 6	PASS	0	0	PASS	PASS	0 / 279	PASS	Dataset PASS	0
14RLS555950.las	LAS 1.4, PDRF 6	PASS	0	0	PASS	PASS	0 / 280	PASS	Dataset PASS	0
14RLS555965.las	LAS 1.4, PDRF 6	PASS	0	0	PASS	PASS	0 / 283	PASS	Dataset PASS	0
14RLS555980.las	LAS 1.4, PDRF 6	PASS	0	0	PASS	PASS	0 / 283	PASS	Dataset PASS	0
14RLS555995.las	LAS 1.4, PDRF 6	PASS	0	0	PASS	PASS	0 / 280	PASS	Dataset PASS	0
14RLS570800.las	LAS 1.4, PDRF 6	PASS	0	0	PASS	PASS	0 / 23	PASS	Dataset PASS	0

* WKT FAIL codes: 1 – WKT tag missing, 2 – incorrect format (e.g., GeoTIFF tag), 3 – incorrect dialect (e.g., Esri or ISO), 4 – more than one valid record, 5 – incorrect format for superseded record(s), 6 – zero length, 7 – missing 'PROJCS', 8 – missing 'AXIS' 9 – 'HEIGHT_MODEL' element present, 10 – 'UNCLOSED BRACKETING' issue present, 11 – missing Vertical Datum and/or EPSG code, 12 – missing Vertical Units and/or EPSG code, 13 – missing Vertical CS name and/or EPSG code

DPH-1.1 Report on ASPRS LAS File Format (Tiled Data) - Compliance - continued

File	LAS Version/PDRF	System ID	Legacy Point Count	Legacy Return Counts	File Source ID	Global Encoding	VLRs / EVLRs	WKT	Intensity	Point Count with Bad Return Info
14RLS570815.las	LAS 1.4, PDRF 6	PASS	0	0	PASS	PASS	0 / 71	PASS	Dataset PASS	0
14RLS570830.las	LAS 1.4, PDRF 6	PASS	0	0	PASS	PASS	0 / 71	PASS	Dataset PASS	0
14RLS570845.las	LAS 1.4, PDRF 6	PASS	0	0	PASS	PASS	0 / 282	PASS	Dataset PASS	0
14RLS570860.las	LAS 1.4, PDRF 6	PASS	0	0	PASS	PASS	0 / 280	PASS	Dataset PASS	0
14RLS570875.las	LAS 1.4, PDRF 6	PASS	0	0	PASS	PASS	0 / 280	PASS	Dataset PASS	0
14RLS570890.las	LAS 1.4, PDRF 6	PASS	0	0	PASS	PASS	0 / 281	PASS	Dataset PASS	0
14RLS570905.las	LAS 1.4, PDRF 6	PASS	0	0	PASS	PASS	0 / 282	PASS	Dataset PASS	0
14RLS570920.las	LAS 1.4, PDRF 6	PASS	0	0	PASS	PASS	0 / 281	PASS	Dataset PASS	0
14RLS570935.las	LAS 1.4, PDRF 6	PASS	0	0	PASS	PASS	0 / 280	PASS	Dataset PASS	0
14RLS570950.las	LAS 1.4, PDRF 6	PASS	0	0	PASS	PASS	0 / 282	PASS	Dataset PASS	0
14RLS570965.las	LAS 1.4, PDRF 6	PASS	0	0	PASS	PASS	0 / 281	PASS	Dataset PASS	0
14RLS570980.las	LAS 1.4, PDRF 6	PASS	0	0	PASS	PASS	0 / 281	PASS	Dataset PASS	0
14RLS570995.las	LAS 1.4, PDRF 6	PASS	0	0	PASS	PASS	0 / 283	PASS	Dataset PASS	0
14RLS585710.las	LAS 1.4, PDRF 6	PASS	0	0	PASS	PASS	0 / 8	PASS	Dataset PASS	0
14RLS585725.las	LAS 1.4, PDRF 6	PASS	0	0	PASS	PASS	0 / 71	PASS	Dataset PASS	0
14RLS585740.las	LAS 1.4, PDRF 6	PASS	0	0	PASS	PASS	0 / 71	PASS	Dataset PASS	0
14RLS585755.las	LAS 1.4, PDRF 6	PASS	0	0	PASS	PASS	0 / 71	PASS	Dataset PASS	0
14RLS585770.las	LAS 1.4, PDRF 6	PASS	0	0	PASS	PASS	0 / 71	PASS	Dataset PASS	0
14RLS585785.las	LAS 1.4, PDRF 6	PASS	0	0	PASS	PASS	0 / 71	PASS	Dataset PASS	0
14RLS585800.las	LAS 1.4, PDRF 6	PASS	0	0	PASS	PASS	0 / 46	PASS	Dataset PASS	0
14RLS585815.las	LAS 1.4, PDRF 6	PASS	0	0	PASS	PASS	0 / 281	PASS	Dataset PASS	0
14RLS585830.las	LAS 1.4, PDRF 6	PASS	0	0	PASS	PASS	0 / 279	PASS	Dataset PASS	0
14RLS585845.las	LAS 1.4, PDRF 6	PASS	0	0	PASS	PASS	0 / 283	PASS	Dataset PASS	0
14RLS585860.las	LAS 1.4, PDRF 6	PASS	0	0	PASS	PASS	0 / 280	PASS	Dataset PASS	0
14RLS585875.las	LAS 1.4, PDRF 6	PASS	0	0	PASS	PASS	0 / 279	PASS	Dataset PASS	0
14RLS585890.las	LAS 1.4, PDRF 6	PASS	0	0	PASS	PASS	0 / 280	PASS	Dataset PASS	0
14RLS585905.las	LAS 1.4, PDRF 6	PASS	0	0	PASS	PASS	0 / 282	PASS	Dataset PASS	0
14RLS585920.las	LAS 1.4, PDRF 6	PASS	0	0	PASS	PASS	0 / 281	PASS	Dataset PASS	0
14RLS585935.las	LAS 1.4, PDRF 6	PASS	0	0	PASS	PASS	0 / 281	PASS	Dataset PASS	0
14RLS585950.las	LAS 1.4, PDRF 6	PASS	0	0	PASS	PASS	0 / 284	PASS	Dataset PASS	0
14RLS585965.las	LAS 1.4, PDRF 6	PASS	0	0	PASS	PASS	0 / 281	PASS	Dataset PASS	0
14RLS585980.las	LAS 1.4, PDRF 6	PASS	0	0	PASS	PASS	0 / 281	PASS	Dataset PASS	0
14RLS585995.las	LAS 1.4, PDRF 6	PASS	0	0	PASS	PASS	0 / 281	PASS	Dataset PASS	0
14RLS600710.las	LAS 1.4, PDRF 6	PASS	0	0	PASS	PASS	0 / 23	PASS	Dataset PASS	0
14RLS600725.las	LAS 1.4, PDRF 6	PASS	0	0	PASS	PASS	0 / 283	PASS	Dataset PASS	0
14RLS600740.las	LAS 1.4, PDRF 6	PASS	0	0	PASS	PASS	0 / 282	PASS	Dataset PASS	0
14RLS600755.las	LAS 1.4, PDRF 6	PASS	0	0	PASS	PASS	0 / 281	PASS	Dataset PASS	0
14RLS600770.las	LAS 1.4, PDRF 6	PASS	0	0	PASS	PASS	0 / 282	PASS	Dataset PASS	0
14RLS600785.las	LAS 1.4, PDRF 6	PASS	0	0	PASS	PASS	0 / 282	PASS	Dataset PASS	0
14RLS600800.las	LAS 1.4, PDRF 6	PASS	0	0	PASS	PASS	0 / 281	PASS	Dataset PASS	0
14RLS600815.las	LAS 1.4, PDRF 6	PASS	0	0	PASS	PASS	0 / 280	PASS	Dataset PASS	0
14RLS600830.las	LAS 1.4, PDRF 6	PASS	0	0	PASS	PASS	0 / 281	PASS	Dataset PASS	0
14RLS600845.las	LAS 1.4, PDRF 6	PASS	0	0	PASS	PASS	0 / 281	PASS	Dataset PASS	0
14RLS600860.las	LAS 1.4, PDRF 6	PASS	0	0	PASS	PASS	0 / 280	PASS	Dataset PASS	0
14RLS600875.las	LAS 1.4, PDRF 6	PASS	0	0	PASS	PASS	0 / 282	PASS	Dataset PASS	0
14RLS600890.las	LAS 1.4, PDRF 6	PASS	0	0	PASS	PASS	0 / 281	PASS	Dataset PASS	0
14RLS600905.las	LAS 1.4, PDRF 6	PASS	0	0	PASS	PASS	0 / 280	PASS	Dataset PASS	0
14RLS600920.las	LAS 1.4, PDRF 6	PASS	0	0	PASS	PASS	0 / 280	PASS	Dataset PASS	0
14RLS600935.las	LAS 1.4, PDRF 6	PASS	0	0	PASS	PASS	0 / 280	PASS	Dataset PASS	0

DPH-1.1 Report on ASPRS LAS File Format (Tiled Data) - Compliance - continued

File	LAS Version/PDRF	System ID	Legacy Point Count	Legacy Return Counts	File Source ID	Global Encoding	VLRs / EVLRs	WKT	Intensity	Point Count with Bad Return Info
14RLS600950.las	LAS 1.4, PDRF 6	PASS	0	0	PASS	PASS	0 / 280	PASS	Dataset PASS	0
14RLS600965.las	LAS 1.4, PDRF 6	PASS	0	0	PASS	PASS	0 / 280	PASS	Dataset PASS	0
14RLS600980.las	LAS 1.4, PDRF 6	PASS	0	0	PASS	PASS	0 / 280	PASS	Dataset PASS	0
14RLS600995.las	LAS 1.4, PDRF 6	PASS	0	0	PASS	PASS	0 / 280	PASS	Dataset PASS	0
14RLS615695.las	LAS 1.4, PDRF 6	PASS	0	0	PASS	PASS	0 / 71	PASS	Dataset PASS	0
14RLS615710.las	LAS 1.4, PDRF 6	PASS	0	0	PASS	PASS	0 / 130	PASS	Dataset PASS	0
14RLS615725.las	LAS 1.4, PDRF 6	PASS	0	0	PASS	PASS	0 / 303	PASS	Dataset PASS	0
14RLS615740.las	LAS 1.4, PDRF 6	PASS	0	0	PASS	PASS	0 / 303	PASS	Dataset PASS	0
14RLS615755.las	LAS 1.4, PDRF 6	PASS	0	0	PASS	PASS	0 / 300	PASS	Dataset PASS	0
14RLS615770.las	LAS 1.4, PDRF 6	PASS	0	0	PASS	PASS	0 / 301	PASS	Dataset PASS	0
14RLS615785.las	LAS 1.4, PDRF 6	PASS	0	0	PASS	PASS	0 / 303	PASS	Dataset PASS	0
14RLS615800.las	LAS 1.4, PDRF 6	PASS	0	0	PASS	PASS	0 / 283	PASS	Dataset PASS	0
14RLS615815.las	LAS 1.4, PDRF 6	PASS	0	0	PASS	PASS	0 / 281	PASS	Dataset PASS	0
14RLS615830.las	LAS 1.4, PDRF 6	PASS	0	0	PASS	PASS	0 / 281	PASS	Dataset PASS	0
14RLS615845.las	LAS 1.4, PDRF 6	PASS	0	0	PASS	PASS	0 / 280	PASS	Dataset PASS	0
14RLS615860.las	LAS 1.4, PDRF 6	PASS	0	0	PASS	PASS	0 / 283	PASS	Dataset PASS	0
14RLS615875.las	LAS 1.4, PDRF 6	PASS	0	0	PASS	PASS	0 / 283	PASS	Dataset PASS	0
14RLS615890.las	LAS 1.4, PDRF 6	PASS	0	0	PASS	PASS	0 / 283	PASS	Dataset PASS	0
14RLS615905.las	LAS 1.4, PDRF 6	PASS	0	0	PASS	PASS	0 / 281	PASS	Dataset PASS	0
14RLS615920.las	LAS 1.4, PDRF 6	PASS	0	0	PASS	PASS	0 / 279	PASS	Dataset PASS	0
14RLS615935.las	LAS 1.4, PDRF 6	PASS	0	0	PASS	PASS	0 / 281	PASS	Dataset PASS	0
14RLS615950.las	LAS 1.4, PDRF 6	PASS	0	0	PASS	PASS	0 / 281	PASS	Dataset PASS	0
14RLS615965.las	LAS 1.4, PDRF 6	PASS	0	0	PASS	PASS	0 / 282	PASS	Dataset PASS	0
14RLS615980.las	LAS 1.4, PDRF 6	PASS	0	0	PASS	PASS	0 / 280	PASS	Dataset PASS	0
14RLS615995.las	LAS 1.4, PDRF 6	PASS	0	0	PASS	PASS	0 / 280	PASS	Dataset PASS	0
14RLS630680.las	LAS 1.4, PDRF 6	PASS	0	0	PASS	PASS	0 / 71	PASS	Dataset PASS	0
14RLS630695.las	LAS 1.4, PDRF 6	PASS	0	0	PASS	PASS	0 / 46	PASS	Dataset PASS	0
14RLS630710.las	LAS 1.4, PDRF 6	PASS	0	0	PASS	PASS	0 / 280	PASS	Dataset PASS	0
14RLS630725.las	LAS 1.4, PDRF 6	PASS	0	0	PASS	PASS	0 / 281	PASS	Dataset PASS	0
14RLS630740.las	LAS 1.4, PDRF 6	PASS	0	0	PASS	PASS	0 / 292	PASS	Dataset PASS	0
14RLS630755.las	LAS 1.4, PDRF 6	PASS	0	0	PASS	PASS	0 / 291	PASS	Dataset PASS	0
14RLS630770.las	LAS 1.4, PDRF 6	PASS	0	0	PASS	PASS	0 / 282	PASS	Dataset PASS	0
14RLS630785.las	LAS 1.4, PDRF 6	PASS	0	0	PASS	PASS	0 / 280	PASS	Dataset PASS	0
14RLS630800.las	LAS 1.4, PDRF 6	PASS	0	0	PASS	PASS	0 / 284	PASS	Dataset PASS	0
14RLS630815.las	LAS 1.4, PDRF 6	PASS	0	0	PASS	PASS	0 / 298	PASS	Dataset PASS	0
14RLS630830.las	LAS 1.4, PDRF 6	PASS	0	0	PASS	PASS	0 / 300	PASS	Dataset PASS	0
14RLS630845.las	LAS 1.4, PDRF 6	PASS	0	0	PASS	PASS	0 / 301	PASS	Dataset PASS	0
14RLS630860.las	LAS 1.4, PDRF 6	PASS	0	0	PASS	PASS	0 / 301	PASS	Dataset PASS	0
14RLS630875.las	LAS 1.4, PDRF 6	PASS	0	0	PASS	PASS	0 / 298	PASS	Dataset PASS	0
14RLS630890.las	LAS 1.4, PDRF 6	PASS	0	0	PASS	PASS	0 / 318	PASS	Dataset PASS	0
14RLS630905.las	LAS 1.4, PDRF 6	PASS	0	0	PASS	PASS	0 / 315	PASS	Dataset PASS	0
14RLS630920.las	LAS 1.4, PDRF 6	PASS	0	0	PASS	PASS	0 / 318	PASS	Dataset PASS	0
14RLS630935.las	LAS 1.4, PDRF 6	PASS	0	0	PASS	PASS	0 / 297	PASS	Dataset PASS	0
14RLS630950.las	LAS 1.4, PDRF 6	PASS	0	0	PASS	PASS	0 / 298	PASS	Dataset PASS	0
14RLS630965.las	LAS 1.4, PDRF 6	PASS	0	0	PASS	PASS	0 / 296	PASS	Dataset PASS	0
14RLS630980.las	LAS 1.4, PDRF 6	PASS	0	0	PASS	PASS	0 / 300	PASS	Dataset PASS	0
14RLS630995.las	LAS 1.4, PDRF 6	PASS	0	0	PASS	PASS	0 / 299	PASS	Dataset PASS	0
14RLS645665.las	LAS 1.4, PDRF 6	PASS	0	0	PASS	PASS	0 / 71	PASS	Dataset PASS	0
14RLS645680.las	LAS 1.4, PDRF 6	PASS	0	0	PASS	PASS	0 / 181	PASS	Dataset PASS	0

DPH-1.1 Report on ASPRS LAS File Format (Tiled Data) - Compliance - continued

File	LAS Version/PDRF	System ID	Legacy Point Count	Legacy Return Counts	File Source ID	Global Encoding	VLRs / EVLRs	WKT	Intensity	Point Count with Bad Return Info
14RLS645695.las	LAS 1.4, PDRF 6	PASS	0	0	PASS	PASS	0 / 293	PASS	Dataset PASS	0
14RLS645710.las	LAS 1.4, PDRF 6	PASS	0	0	PASS	PASS	0 / 281	PASS	Dataset PASS	0
14RLS645725.las	LAS 1.4, PDRF 6	PASS	0	0	PASS	PASS	0 / 280	PASS	Dataset PASS	0
14RLS645740.las	LAS 1.4, PDRF 6	PASS	0	0	PASS	PASS	0 / 301	PASS	Dataset PASS	0
14RLS645755.las	LAS 1.4, PDRF 6	PASS	0	0	PASS	PASS	0 / 299	PASS	Dataset PASS	0
14RLS645770.las	LAS 1.4, PDRF 6	PASS	0	0	PASS	PASS	0 / 297	PASS	Dataset PASS	0
14RLS645785.las	LAS 1.4, PDRF 6	PASS	0	0	PASS	PASS	0 / 297	PASS	Dataset PASS	0
14RLS645800.las	LAS 1.4, PDRF 6	PASS	0	0	PASS	PASS	0 / 300	PASS	Dataset PASS	0
14RLS645815.las	LAS 1.4, PDRF 6	PASS	0	0	PASS	PASS	0 / 299	PASS	Dataset PASS	0
14RLS645830.las	LAS 1.4, PDRF 6	PASS	0	0	PASS	PASS	0 / 302	PASS	Dataset PASS	0
14RLS645845.las	LAS 1.4, PDRF 6	PASS	0	0	PASS	PASS	0 / 296	PASS	Dataset PASS	0
14RLS645860.las	LAS 1.4, PDRF 6	PASS	0	0	PASS	PASS	0 / 298	PASS	Dataset PASS	0
14RLS645875.las	LAS 1.4, PDRF 6	PASS	0	0	PASS	PASS	0 / 297	PASS	Dataset PASS	0
14RLS645890.las	LAS 1.4, PDRF 6	PASS	0	0	PASS	PASS	0 / 297	PASS	Dataset PASS	0
14RLS645905.las	LAS 1.4, PDRF 6	PASS	0	0	PASS	PASS	0 / 299	PASS	Dataset PASS	0
14RLS645920.las	LAS 1.4, PDRF 6	PASS	0	0	PASS	PASS	0 / 296	PASS	Dataset PASS	0
14RLS645935.las	LAS 1.4, PDRF 6	PASS	0	0	PASS	PASS	0 / 297	PASS	Dataset PASS	0
14RLS645950.las	LAS 1.4, PDRF 6	PASS	0	0	PASS	PASS	0 / 298	PASS	Dataset PASS	0
14RLS645965.las	LAS 1.4, PDRF 6	PASS	0	0	PASS	PASS	0 / 299	PASS	Dataset PASS	0
14RLS645980.las	LAS 1.4, PDRF 6	PASS	0	0	PASS	PASS	0 / 297	PASS	Dataset PASS	0
14RLS645995.las	LAS 1.4, PDRF 6	PASS	0	0	PASS	PASS	0 / 300	PASS	Dataset PASS	0
14RLS660650.las	LAS 1.4, PDRF 6	PASS	0	0	PASS	PASS	0 / 71	PASS	Dataset PASS	0
14RLS660665.las	LAS 1.4, PDRF 6	PASS	0	0	PASS	PASS	0 / 231	PASS	Dataset PASS	0
14RLS660680.las	LAS 1.4, PDRF 6	PASS	0	0	PASS	PASS	0 / 299	PASS	Dataset PASS	0
14RLS660695.las	LAS 1.4, PDRF 6	PASS	0	0	PASS	PASS	0 / 282	PASS	Dataset PASS	0
14RLS660710.las	LAS 1.4, PDRF 6	PASS	0	0	PASS	PASS	0 / 281	PASS	Dataset PASS	0
14RLS660725.las	LAS 1.4, PDRF 6	PASS	0	0	PASS	PASS	0 / 280	PASS	Dataset PASS	0
14RLS660740.las	LAS 1.4, PDRF 6	PASS	0	0	PASS	PASS	0 / 282	PASS	Dataset PASS	0
14RLS660755.las	LAS 1.4, PDRF 6	PASS	0	0	PASS	PASS	0 / 281	PASS	Dataset PASS	0
14RLS660770.las	LAS 1.4, PDRF 6	PASS	0	0	PASS	PASS	0 / 283	PASS	Dataset PASS	0
14RLS660785.las	LAS 1.4, PDRF 6	PASS	0	0	PASS	PASS	0 / 280	PASS	Dataset PASS	0
14RLS660800.las	LAS 1.4, PDRF 6	PASS	0	0	PASS	PASS	0 / 281	PASS	Dataset PASS	0
14RLS660815.las	LAS 1.4, PDRF 6	PASS	0	0	PASS	PASS	0 / 280	PASS	Dataset PASS	0
14RLS660830.las	LAS 1.4, PDRF 6	PASS	0	0	PASS	PASS	0 / 280	PASS	Dataset PASS	0
14RLS660845.las	LAS 1.4, PDRF 6	PASS	0	0	PASS	PASS	0 / 280	PASS	Dataset PASS	0
14RLS660860.las	LAS 1.4, PDRF 6	PASS	0	0	PASS	PASS	0 / 281	PASS	Dataset PASS	0
14RLS660875.las	LAS 1.4, PDRF 6	PASS	0	0	PASS	PASS	0 / 280	PASS	Dataset PASS	0
14RLS660890.las	LAS 1.4, PDRF 6	PASS	0	0	PASS	PASS	0 / 280	PASS	Dataset PASS	0
14RLS660905.las	LAS 1.4, PDRF 6	PASS	0	0	PASS	PASS	0 / 280	PASS	Dataset PASS	0
14RLS660920.las	LAS 1.4, PDRF 6	PASS	0	0	PASS	PASS	0 / 282	PASS	Dataset PASS	0
14RLS660935.las	LAS 1.4, PDRF 6	PASS	0	0	PASS	PASS	0 / 280	PASS	Dataset PASS	0
14RLS660950.las	LAS 1.4, PDRF 6	PASS	0	0	PASS	PASS	0 / 280	PASS	Dataset PASS	0
14RLS660965.las	LAS 1.4, PDRF 6	PASS	0	0	PASS	PASS	0 / 282	PASS	Dataset PASS	0
14RLS660980.las	LAS 1.4, PDRF 6	PASS	0	0	PASS	PASS	0 / 281	PASS	Dataset PASS	0
14RLS660995.las	LAS 1.4, PDRF 6	PASS	0	0	PASS	PASS	0 / 280	PASS	Dataset PASS	0
14RLS675635.las	LAS 1.4, PDRF 6	PASS	0	0	PASS	PASS	0 / 280	PASS	Dataset PASS	0
14RLS675650.las	LAS 1.4, PDRF 6	PASS	0	0	PASS	PASS	0 / 273	PASS	Dataset PASS	0
14RLS675665.las	LAS 1.4, PDRF 6	PASS	0	0	PASS	PASS	0 / 301	PASS	Dataset PASS	0
14RLS675680.las	LAS 1.4, PDRF 6	PASS	0	0	PASS	PASS	0 / 303	PASS	Dataset PASS	0

DPH-1.1 Report on ASPRS LAS File Format (Tiled Data) - Compliance - continued

File	LAS Version/PDRF	System ID	Legacy Point Count	Legacy Return Counts	File Source ID	Global Encoding	VLRs / EVLRs	WKT	Intensity	Point Count with Bad Return Info
14RLS675695.las	LAS 1.4, PDRF 6	PASS	0	0	PASS	PASS	0 / 280	PASS	Dataset PASS	0
14RLS675710.las	LAS 1.4, PDRF 6	PASS	0	0	PASS	PASS	0 / 283	PASS	Dataset PASS	0
14RLS675725.las	LAS 1.4, PDRF 6	PASS	0	0	PASS	PASS	0 / 282	PASS	Dataset PASS	0
14RLS675740.las	LAS 1.4, PDRF 6	PASS	0	0	PASS	PASS	0 / 280	PASS	Dataset PASS	0
14RLS675755.las	LAS 1.4, PDRF 6	PASS	0	0	PASS	PASS	0 / 283	PASS	Dataset PASS	0
14RLS675770.las	LAS 1.4, PDRF 6	PASS	0	0	PASS	PASS	0 / 282	PASS	Dataset PASS	0
14RLS675785.las	LAS 1.4, PDRF 6	PASS	0	0	PASS	PASS	0 / 280	PASS	Dataset PASS	0
14RLS675800.las	LAS 1.4, PDRF 6	PASS	0	0	PASS	PASS	0 / 281	PASS	Dataset PASS	0
14RLS675815.las	LAS 1.4, PDRF 6	PASS	0	0	PASS	PASS	0 / 282	PASS	Dataset PASS	0
14RLS675830.las	LAS 1.4, PDRF 6	PASS	0	0	PASS	PASS	0 / 280	PASS	Dataset PASS	0
14RLS675845.las	LAS 1.4, PDRF 6	PASS	0	0	PASS	PASS	0 / 280	PASS	Dataset PASS	0
14RLS675860.las	LAS 1.4, PDRF 6	PASS	0	0	PASS	PASS	0 / 281	PASS	Dataset PASS	0
14RLS675875.las	LAS 1.4, PDRF 6	PASS	0	0	PASS	PASS	0 / 280	PASS	Dataset PASS	0
14RLS675890.las	LAS 1.4, PDRF 6	PASS	0	0	PASS	PASS	0 / 282	PASS	Dataset PASS	0
14RLS675905.las	LAS 1.4, PDRF 6	PASS	0	0	PASS	PASS	0 / 281	PASS	Dataset PASS	0
14RLS675920.las	LAS 1.4, PDRF 6	PASS	0	0	PASS	PASS	0 / 281	PASS	Dataset PASS	0
14RLS675935.las	LAS 1.4, PDRF 6	PASS	0	0	PASS	PASS	0 / 282	PASS	Dataset PASS	0
14RLS675950.las	LAS 1.4, PDRF 6	PASS	0	0	PASS	PASS	0 / 281	PASS	Dataset PASS	0
14RLS675965.las	LAS 1.4, PDRF 6	PASS	0	0	PASS	PASS	0 / 282	PASS	Dataset PASS	0
14RLS675980.las	LAS 1.4, PDRF 6	PASS	0	0	PASS	PASS	0 / 280	PASS	Dataset PASS	0
14RLS675995.las	LAS 1.4, PDRF 6	PASS	0	0	PASS	PASS	0 / 280	PASS	Dataset PASS	0
14RLS690605.las	LAS 1.4, PDRF 6	PASS	0	0	PASS	PASS	0 / 23	PASS	Dataset PASS	0
14RLS690620.las	LAS 1.4, PDRF 6	PASS	0	0	PASS	PASS	0 / 282	PASS	Dataset PASS	0
14RLS690635.las	LAS 1.4, PDRF 6	PASS	0	0	PASS	PASS	0 / 306	PASS	Dataset PASS	0
14RLS690650.las	LAS 1.4, PDRF 6	PASS	0	0	PASS	PASS	0 / 316	PASS	Dataset PASS	0
14RLS690665.las	LAS 1.4, PDRF 6	PASS	0	0	PASS	PASS	0 / 300	PASS	Dataset PASS	0
14RLS690680.las	LAS 1.4, PDRF 6	PASS	0	0	PASS	PASS	0 / 299	PASS	Dataset PASS	0
14RLS690695.las	LAS 1.4, PDRF 6	PASS	0	0	PASS	PASS	0 / 281	PASS	Dataset PASS	0
14RLS690710.las	LAS 1.4, PDRF 6	PASS	0	0	PASS	PASS	0 / 281	PASS	Dataset PASS	0
14RLS690725.las	LAS 1.4, PDRF 6	PASS	0	0	PASS	PASS	0 / 282	PASS	Dataset PASS	0
14RLS690740.las	LAS 1.4, PDRF 6	PASS	0	0	PASS	PASS	0 / 281	PASS	Dataset PASS	0
14RLS690755.las	LAS 1.4, PDRF 6	PASS	0	0	PASS	PASS	0 / 280	PASS	Dataset PASS	0
14RLS690770.las	LAS 1.4, PDRF 6	PASS	0	0	PASS	PASS	0 / 280	PASS	Dataset PASS	0
14RLS690785.las	LAS 1.4, PDRF 6	PASS	0	0	PASS	PASS	0 / 280	PASS	Dataset PASS	0
14RLS690800.las	LAS 1.4, PDRF 6	PASS	0	0	PASS	PASS	0 / 280	PASS	Dataset PASS	0
14RLS690815.las	LAS 1.4, PDRF 6	PASS	0	0	PASS	PASS	0 / 281	PASS	Dataset PASS	0
14RLS690830.las	LAS 1.4, PDRF 6	PASS	0	0	PASS	PASS	0 / 281	PASS	Dataset PASS	0
14RLS690845.las	LAS 1.4, PDRF 6	PASS	0	0	PASS	PASS	0 / 280	PASS	Dataset PASS	0
14RLS690860.las	LAS 1.4, PDRF 6	PASS	0	0	PASS	PASS	0 / 281	PASS	Dataset PASS	0
14RLS690875.las	LAS 1.4, PDRF 6	PASS	0	0	PASS	PASS	0 / 280	PASS	Dataset PASS	0
14RLS690890.las	LAS 1.4, PDRF 6	PASS	0	0	PASS	PASS	0 / 280	PASS	Dataset PASS	0
14RLS690905.las	LAS 1.4, PDRF 6	PASS	0	0	PASS	PASS	0 / 280	PASS	Dataset PASS	0
14RLS690920.las	LAS 1.4, PDRF 6	PASS	0	0	PASS	PASS	0 / 283	PASS	Dataset PASS	0
14RLS690935.las	LAS 1.4, PDRF 6	PASS	0	0	PASS	PASS	0 / 281	PASS	Dataset PASS	0
14RLS690950.las	LAS 1.4, PDRF 6	PASS	0	0	PASS	PASS	0 / 280	PASS	Dataset PASS	0
14RLS690965.las	LAS 1.4, PDRF 6	PASS	0	0	PASS	PASS	0 / 279	PASS	Dataset PASS	0
14RLS690980.las	LAS 1.4, PDRF 6	PASS	0	0	PASS	PASS	0 / 281	PASS	Dataset PASS	0
14RLS690995.las	LAS 1.4, PDRF 6	PASS	0	0	PASS	PASS	0 / 281	PASS	Dataset PASS	0
14RLS705575.las	LAS 1.4, PDRF 6	PASS	0	0	PASS	PASS	0 / 23	PASS	Dataset PASS	0

DPH-1.1 Report on ASPRS LAS File Format (Tiled Data) - Compliance - continued

File	LAS Version/PDRF	System ID	Legacy Point Count	Legacy Return Counts	File Source ID	Global Encoding	VLRs / EVLRs	WKT	Intensity	Point Count with Bad Return Info
14RLS705590.las	LAS 1.4, PDRF 6	PASS	0	0	PASS	PASS	0 / 71	PASS	Dataset PASS	0
14RLS705605.las	LAS 1.4, PDRF 6	PASS	0	0	PASS	PASS	0 / 36	PASS	Dataset PASS	0
14RLS705620.las	LAS 1.4, PDRF 6	PASS	0	0	PASS	PASS	0 / 305	PASS	Dataset PASS	0
14RLS705635.las	LAS 1.4, PDRF 6	PASS	0	0	PASS	PASS	0 / 321	PASS	Dataset PASS	0
14RLS705650.las	LAS 1.4, PDRF 6	PASS	0	0	PASS	PASS	0 / 307	PASS	Dataset PASS	0
14RLS705665.las	LAS 1.4, PDRF 6	PASS	0	0	PASS	PASS	0 / 299	PASS	Dataset PASS	0
14RLS705680.las	LAS 1.4, PDRF 6	PASS	0	0	PASS	PASS	0 / 298	PASS	Dataset PASS	0
14RLS705695.las	LAS 1.4, PDRF 6	PASS	0	0	PASS	PASS	0 / 280	PASS	Dataset PASS	0
14RLS705710.las	LAS 1.4, PDRF 6	PASS	0	0	PASS	PASS	0 / 282	PASS	Dataset PASS	0
14RLS705725.las	LAS 1.4, PDRF 6	PASS	0	0	PASS	PASS	0 / 281	PASS	Dataset PASS	0
14RLS705740.las	LAS 1.4, PDRF 6	PASS	0	0	PASS	PASS	0 / 281	PASS	Dataset PASS	0
14RLS705755.las	LAS 1.4, PDRF 6	PASS	0	0	PASS	PASS	0 / 282	PASS	Dataset PASS	0
14RLS705770.las	LAS 1.4, PDRF 6	PASS	0	0	PASS	PASS	0 / 281	PASS	Dataset PASS	0
14RLS705785.las	LAS 1.4, PDRF 6	PASS	0	0	PASS	PASS	0 / 280	PASS	Dataset PASS	0
14RLS705800.las	LAS 1.4, PDRF 6	PASS	0	0	PASS	PASS	0 / 280	PASS	Dataset PASS	0
14RLS705815.las	LAS 1.4, PDRF 6	PASS	0	0	PASS	PASS	0 / 280	PASS	Dataset PASS	0
14RLS705830.las	LAS 1.4, PDRF 6	PASS	0	0	PASS	PASS	0 / 282	PASS	Dataset PASS	0
14RLS705845.las	LAS 1.4, PDRF 6	PASS	0	0	PASS	PASS	0 / 280	PASS	Dataset PASS	0
14RLS705860.las	LAS 1.4, PDRF 6	PASS	0	0	PASS	PASS	0 / 281	PASS	Dataset PASS	0
14RLS705875.las	LAS 1.4, PDRF 6	PASS	0	0	PASS	PASS	0 / 280	PASS	Dataset PASS	0
14RLS705890.las	LAS 1.4, PDRF 6	PASS	0	0	PASS	PASS	0 / 281	PASS	Dataset PASS	0
14RLS705905.las	LAS 1.4, PDRF 6	PASS	0	0	PASS	PASS	0 / 280	PASS	Dataset PASS	0
14RLS705920.las	LAS 1.4, PDRF 6	PASS	0	0	PASS	PASS	0 / 281	PASS	Dataset PASS	0
14RLS705935.las	LAS 1.4, PDRF 6	PASS	0	0	PASS	PASS	0 / 281	PASS	Dataset PASS	0
14RLS705950.las	LAS 1.4, PDRF 6	PASS	0	0	PASS	PASS	0 / 282	PASS	Dataset PASS	0
14RLS705965.las	LAS 1.4, PDRF 6	PASS	0	0	PASS	PASS	0 / 280	PASS	Dataset PASS	0
14RLS705980.las	LAS 1.4, PDRF 6	PASS	0	0	PASS	PASS	0 / 281	PASS	Dataset PASS	0
14RLS705995.las	LAS 1.4, PDRF 6	PASS	0	0	PASS	PASS	0 / 280	PASS	Dataset PASS	0
14RLS720560.las	LAS 1.4, PDRF 6	PASS	0	0	PASS	PASS	0 / 23	PASS	Dataset PASS	0
14RLS720575.las	LAS 1.4, PDRF 6	PASS	0	0	PASS	PASS	0 / 51	PASS	Dataset PASS	0
14RLS720590.las	LAS 1.4, PDRF 6	PASS	0	0	PASS	PASS	0 / 282	PASS	Dataset PASS	0
14RLS720605.las	LAS 1.4, PDRF 6	PASS	0	0	PASS	PASS	0 / 297	PASS	Dataset PASS	0
14RLS720620.las	LAS 1.4, PDRF 6	PASS	0	0	PASS	PASS	0 / 316	PASS	Dataset PASS	0
14RLS720635.las	LAS 1.4, PDRF 6	PASS	0	0	PASS	PASS	0 / 321	PASS	Dataset PASS	0
14RLS720650.las	LAS 1.4, PDRF 6	PASS	0	0	PASS	PASS	0 / 300	PASS	Dataset PASS	0
14RLS720665.las	LAS 1.4, PDRF 6	PASS	0	0	PASS	PASS	0 / 298	PASS	Dataset PASS	0
14RLS720680.las	LAS 1.4, PDRF 6	PASS	0	0	PASS	PASS	0 / 300	PASS	Dataset PASS	0
14RLS720695.las	LAS 1.4, PDRF 6	PASS	0	0	PASS	PASS	0 / 297	PASS	Dataset PASS	0
14RLS720710.las	LAS 1.4, PDRF 6	PASS	0	0	PASS	PASS	0 / 281	PASS	Dataset PASS	0
14RLS720725.las	LAS 1.4, PDRF 6	PASS	0	0	PASS	PASS	0 / 282	PASS	Dataset PASS	0
14RLS720740.las	LAS 1.4, PDRF 6	PASS	0	0	PASS	PASS	0 / 281	PASS	Dataset PASS	0
14RLS720755.las	LAS 1.4, PDRF 6	PASS	0	0	PASS	PASS	0 / 281	PASS	Dataset PASS	0
14RLS720770.las	LAS 1.4, PDRF 6	PASS	0	0	PASS	PASS	0 / 280	PASS	Dataset PASS	0
14RLS720785.las	LAS 1.4, PDRF 6	PASS	0	0	PASS	PASS	0 / 280	PASS	Dataset PASS	0
14RLS720800.las	LAS 1.4, PDRF 6	PASS	0	0	PASS	PASS	0 / 281	PASS	Dataset PASS	0
14RLS720815.las	LAS 1.4, PDRF 6	PASS	0	0	PASS	PASS	0 / 281	PASS	Dataset PASS	0
14RLS720830.las	LAS 1.4, PDRF 6	PASS	0	0	PASS	PASS	0 / 281	PASS	Dataset PASS	0
14RLS720845.las	LAS 1.4, PDRF 6	PASS	0	0	PASS	PASS	0 / 279	PASS	Dataset PASS	0
14RLS720860.las	LAS 1.4, PDRF 6	PASS	0	0	PASS	PASS	0 / 282	PASS	Dataset PASS	0

DPH-1.1 Report on ASPRS LAS File Format (Tiled Data) - Compliance - continued

File	LAS Version/PDRF	System ID	Legacy Point Count	Legacy Return Counts	File Source ID	Global Encoding	VLRs / EVLRs	WKT	Intensity	Point Count with Bad Return Info
14RLS720875.las	LAS 1.4, PDRF 6	PASS	0	0	PASS	PASS	0 / 280	PASS	Dataset PASS	0
14RLS720890.las	LAS 1.4, PDRF 6	PASS	0	0	PASS	PASS	0 / 281	PASS	Dataset PASS	0
14RLS720905.las	LAS 1.4, PDRF 6	PASS	0	0	PASS	PASS	0 / 281	PASS	Dataset PASS	0
14RLS720920.las	LAS 1.4, PDRF 6	PASS	0	0	PASS	PASS	0 / 281	PASS	Dataset PASS	0
14RLS720935.las	LAS 1.4, PDRF 6	PASS	0	0	PASS	PASS	0 / 280	PASS	Dataset PASS	0
14RLS720950.las	LAS 1.4, PDRF 6	PASS	0	0	PASS	PASS	0 / 280	PASS	Dataset PASS	0
14RLS720965.las	LAS 1.4, PDRF 6	PASS	0	0	PASS	PASS	0 / 280	PASS	Dataset PASS	0
14RLS720980.las	LAS 1.4, PDRF 6	PASS	0	0	PASS	PASS	0 / 283	PASS	Dataset PASS	0
14RLS720995.las	LAS 1.4, PDRF 6	PASS	0	0	PASS	PASS	0 / 280	PASS	Dataset PASS	0
14RLS735500.las	LAS 1.4, PDRF 6	PASS	0	0	PASS	PASS	0 / 8	PASS	Dataset PASS	0
14RLS735515.las	LAS 1.4, PDRF 6	PASS	0	0	PASS	PASS	0 / 71	PASS	Dataset PASS	0
14RLS735530.las	LAS 1.4, PDRF 6	PASS	0	0	PASS	PASS	0 / 71	PASS	Dataset PASS	0
14RLS735545.las	LAS 1.4, PDRF 6	PASS	0	0	PASS	PASS	0 / 71	PASS	Dataset PASS	0
14RLS735560.las	LAS 1.4, PDRF 6	PASS	0	0	PASS	PASS	0 / 215	PASS	Dataset PASS	0
14RLS735575.las	LAS 1.4, PDRF 6	PASS	0	0	PASS	PASS	0 / 281	PASS	Dataset PASS	0
14RLS735590.las	LAS 1.4, PDRF 6	PASS	0	0	PASS	PASS	0 / 281	PASS	Dataset PASS	0
14RLS735605.las	LAS 1.4, PDRF 6	PASS	0	0	PASS	PASS	0 / 303	PASS	Dataset PASS	0
14RLS735620.las	LAS 1.4, PDRF 6	PASS	0	0	PASS	PASS	0 / 320	PASS	Dataset PASS	0
14RLS735635.las	LAS 1.4, PDRF 6	PASS	0	0	PASS	PASS	0 / 321	PASS	Dataset PASS	0
14RLS735650.las	LAS 1.4, PDRF 6	PASS	0	0	PASS	PASS	0 / 309	PASS	Dataset PASS	0
14RLS735665.las	LAS 1.4, PDRF 6	PASS	0	0	PASS	PASS	0 / 307	PASS	Dataset PASS	0
14RLS735680.las	LAS 1.4, PDRF 6	PASS	0	0	PASS	PASS	0 / 311	PASS	Dataset PASS	0
14RLS735695.las	LAS 1.4, PDRF 6	PASS	0	0	PASS	PASS	0 / 300	PASS	Dataset PASS	0
14RLS735710.las	LAS 1.4, PDRF 6	PASS	0	0	PASS	PASS	0 / 280	PASS	Dataset PASS	0
14RLS735725.las	LAS 1.4, PDRF 6	PASS	0	0	PASS	PASS	0 / 282	PASS	Dataset PASS	0
14RLS735740.las	LAS 1.4, PDRF 6	PASS	0	0	PASS	PASS	0 / 281	PASS	Dataset PASS	0
14RLS735755.las	LAS 1.4, PDRF 6	PASS	0	0	PASS	PASS	0 / 280	PASS	Dataset PASS	0
14RLS735770.las	LAS 1.4, PDRF 6	PASS	0	0	PASS	PASS	0 / 281	PASS	Dataset PASS	0
14RLS735785.las	LAS 1.4, PDRF 6	PASS	0	0	PASS	PASS	0 / 282	PASS	Dataset PASS	0
14RLS735800.las	LAS 1.4, PDRF 6	PASS	0	0	PASS	PASS	0 / 282	PASS	Dataset PASS	0
14RLS735815.las	LAS 1.4, PDRF 6	PASS	0	0	PASS	PASS	0 / 282	PASS	Dataset PASS	0
14RLS735830.las	LAS 1.4, PDRF 6	PASS	0	0	PASS	PASS	0 / 283	PASS	Dataset PASS	0
14RLS735845.las	LAS 1.4, PDRF 6	PASS	0	0	PASS	PASS	0 / 286	PASS	Dataset PASS	0
14RLS735860.las	LAS 1.4, PDRF 6	PASS	0	0	PASS	PASS	0 / 299	PASS	Dataset PASS	0
14RLS735875.las	LAS 1.4, PDRF 6	PASS	0	0	PASS	PASS	0 / 281	PASS	Dataset PASS	0
14RLS735890.las	LAS 1.4, PDRF 6	PASS	0	0	PASS	PASS	0 / 283	PASS	Dataset PASS	0
14RLS735905.las	LAS 1.4, PDRF 6	PASS	0	0	PASS	PASS	0 / 284	PASS	Dataset PASS	0
14RLS735920.las	LAS 1.4, PDRF 6	PASS	0	0	PASS	PASS	0 / 299	PASS	Dataset PASS	0
14RLS735935.las	LAS 1.4, PDRF 6	PASS	0	0	PASS	PASS	0 / 296	PASS	Dataset PASS	0
14RLS735950.las	LAS 1.4, PDRF 6	PASS	0	0	PASS	PASS	0 / 286	PASS	Dataset PASS	0
14RLS735965.las	LAS 1.4, PDRF 6	PASS	0	0	PASS	PASS	0 / 297	PASS	Dataset PASS	0
14RLS735980.las	LAS 1.4, PDRF 6	PASS	0	0	PASS	PASS	0 / 301	PASS	Dataset PASS	0
14RLS735995.las	LAS 1.4, PDRF 6	PASS	0	0	PASS	PASS	0 / 293	PASS	Dataset PASS	0
14RLS750455.las	LAS 1.4, PDRF 6	PASS	0	0	PASS	PASS	0 / 23	PASS	Dataset PASS	0
14RLS750470.las	LAS 1.4, PDRF 6	PASS	0	0	PASS	PASS	0 / 71	PASS	Dataset PASS	0
14RLS750485.las	LAS 1.4, PDRF 6	PASS	0	0	PASS	PASS	0 / 71	PASS	Dataset PASS	0
14RLS750500.las	LAS 1.4, PDRF 6	PASS	0	0	PASS	PASS	0 / 36	PASS	Dataset PASS	0
14RLS750515.las	LAS 1.4, PDRF 6	PASS	0	0	PASS	PASS	0 / 281	PASS	Dataset PASS	0
14RLS750530.las	LAS 1.4, PDRF 6	PASS	0	0	PASS	PASS	0 / 282	PASS	Dataset PASS	0

DPH-1.1 Report on ASPRS LAS File Format (Tiled Data) - Compliance - continued

File	LAS Version/PDRF	System ID	Legacy Point Count	Legacy Return Counts	File Source ID	Global Encoding	VLRs / EVLRs	WKT	Intensity	Point Count with Bad Return Info
14RLS750545.las	LAS 1.4, PDRF 6	PASS	0	0	PASS	PASS	0 / 281	PASS	Dataset PASS	0
14RLS750560.las	LAS 1.4, PDRF 6	PASS	0	0	PASS	PASS	0 / 282	PASS	Dataset PASS	0
14RLS750575.las	LAS 1.4, PDRF 6	PASS	0	0	PASS	PASS	0 / 280	PASS	Dataset PASS	0
14RLS750590.las	LAS 1.4, PDRF 6	PASS	0	0	PASS	PASS	0 / 281	PASS	Dataset PASS	0
14RLS750605.las	LAS 1.4, PDRF 6	PASS	0	0	PASS	PASS	0 / 296	PASS	Dataset PASS	0
14RLS750620.las	LAS 1.4, PDRF 6	PASS	0	0	PASS	PASS	0 / 310	PASS	Dataset PASS	0
14RLS750635.las	LAS 1.4, PDRF 6	PASS	0	0	PASS	PASS	0 / 318	PASS	Dataset PASS	0
14RLS750650.las	LAS 1.4, PDRF 6	PASS	0	0	PASS	PASS	0 / 317	PASS	Dataset PASS	0
14RLS750665.las	LAS 1.4, PDRF 6	PASS	0	0	PASS	PASS	0 / 302	PASS	Dataset PASS	0
14RLS750680.las	LAS 1.4, PDRF 6	PASS	0	0	PASS	PASS	0 / 300	PASS	Dataset PASS	0
14RLS750695.las	LAS 1.4, PDRF 6	PASS	0	0	PASS	PASS	0 / 281	PASS	Dataset PASS	0
14RLS750710.las	LAS 1.4, PDRF 6	PASS	0	0	PASS	PASS	0 / 280	PASS	Dataset PASS	0
14RLS750725.las	LAS 1.4, PDRF 6	PASS	0	0	PASS	PASS	0 / 281	PASS	Dataset PASS	0
14RLS750740.las	LAS 1.4, PDRF 6	PASS	0	0	PASS	PASS	0 / 281	PASS	Dataset PASS	0
14RLS750755.las	LAS 1.4, PDRF 6	PASS	0	0	PASS	PASS	0 / 280	PASS	Dataset PASS	0
14RLS750770.las	LAS 1.4, PDRF 6	PASS	0	0	PASS	PASS	0 / 281	PASS	Dataset PASS	0
14RLS750785.las	LAS 1.4, PDRF 6	PASS	0	0	PASS	PASS	0 / 280	PASS	Dataset PASS	0
14RLS750800.las	LAS 1.4, PDRF 6	PASS	0	0	PASS	PASS	0 / 281	PASS	Dataset PASS	0
14RLS750815.las	LAS 1.4, PDRF 6	PASS	0	0	PASS	PASS	0 / 280	PASS	Dataset PASS	0
14RLS750830.las	LAS 1.4, PDRF 6	PASS	0	0	PASS	PASS	0 / 280	PASS	Dataset PASS	0
14RLS750845.las	LAS 1.4, PDRF 6	PASS	0	0	PASS	PASS	0 / 280	PASS	Dataset PASS	0
14RLS750860.las	LAS 1.4, PDRF 6	PASS	0	0	PASS	PASS	0 / 281	PASS	Dataset PASS	0
14RLS750875.las	LAS 1.4, PDRF 6	PASS	0	0	PASS	PASS	0 / 280	PASS	Dataset PASS	0
14RLS750890.las	LAS 1.4, PDRF 6	PASS	0	0	PASS	PASS	0 / 281	PASS	Dataset PASS	0
14RLS750905.las	LAS 1.4, PDRF 6	PASS	0	0	PASS	PASS	0 / 281	PASS	Dataset PASS	0
14RLS750920.las	LAS 1.4, PDRF 6	PASS	0	0	PASS	PASS	0 / 282	PASS	Dataset PASS	0
14RLS750935.las	LAS 1.4, PDRF 6	PASS	0	0	PASS	PASS	0 / 281	PASS	Dataset PASS	0
14RLS750950.las	LAS 1.4, PDRF 6	PASS	0	0	PASS	PASS	0 / 281	PASS	Dataset PASS	0
14RLS750965.las	LAS 1.4, PDRF 6	PASS	0	0	PASS	PASS	0 / 280	PASS	Dataset PASS	0
14RLS750980.las	LAS 1.4, PDRF 6	PASS	0	0	PASS	PASS	0 / 282	PASS	Dataset PASS	0
14RLS750995.las	LAS 1.4, PDRF 6	PASS	0	0	PASS	PASS	0 / 280	PASS	Dataset PASS	0
14RLS765440.las	LAS 1.4, PDRF 6	PASS	0	0	PASS	PASS	0 / 71	PASS	Dataset PASS	0
14RLS765455.las	LAS 1.4, PDRF 6	PASS	0	0	PASS	PASS	0 / 50	PASS	Dataset PASS	0
14RLS765470.las	LAS 1.4, PDRF 6	PASS	0	0	PASS	PASS	0 / 283	PASS	Dataset PASS	0
14RLS765485.las	LAS 1.4, PDRF 6	PASS	0	0	PASS	PASS	0 / 279	PASS	Dataset PASS	0
14RLS765500.las	LAS 1.4, PDRF 6	PASS	0	0	PASS	PASS	0 / 282	PASS	Dataset PASS	0
14RLS765515.las	LAS 1.4, PDRF 6	PASS	0	0	PASS	PASS	0 / 280	PASS	Dataset PASS	0
14RLS765530.las	LAS 1.4, PDRF 6	PASS	0	0	PASS	PASS	0 / 281	PASS	Dataset PASS	0
14RLS765545.las	LAS 1.4, PDRF 6	PASS	0	0	PASS	PASS	0 / 280	PASS	Dataset PASS	0
14RLS765560.las	LAS 1.4, PDRF 6	PASS	0	0	PASS	PASS	0 / 282	PASS	Dataset PASS	0
14RLS765575.las	LAS 1.4, PDRF 6	PASS	0	0	PASS	PASS	0 / 280	PASS	Dataset PASS	0
14RLS765590.las	LAS 1.4, PDRF 6	PASS	0	0	PASS	PASS	0 / 280	PASS	Dataset PASS	0
14RLS765605.las	LAS 1.4, PDRF 6	PASS	0	0	PASS	PASS	0 / 281	PASS	Dataset PASS	0
14RLS765620.las	LAS 1.4, PDRF 6	PASS	0	0	PASS	PASS	0 / 314	PASS	Dataset PASS	0
14RLS765635.las	LAS 1.4, PDRF 6	PASS	0	0	PASS	PASS	0 / 320	PASS	Dataset PASS	0
14RLS765650.las	LAS 1.4, PDRF 6	PASS	0	0	PASS	PASS	0 / 321	PASS	Dataset PASS	0
14RLS765665.las	LAS 1.4, PDRF 6	PASS	0	0	PASS	PASS	0 / 301	PASS	Dataset PASS	0
14RLS765680.las	LAS 1.4, PDRF 6	PASS	0	0	PASS	PASS	0 / 302	PASS	Dataset PASS	0
14RLS765695.las	LAS 1.4, PDRF 6	PASS	0	0	PASS	PASS	0 / 296	PASS	Dataset PASS	0

DPH-1.1 Report on ASPRS LAS File Format (Tiled Data) - Compliance - continued

File	LAS Version/PDRF	System ID	Legacy Point Count	Legacy Return Counts	File Source ID	Global Encoding	VLRs / EVLRs	WKT	Intensity	Point Count with Bad Return Info
14RLS765710.las	LAS 1.4, PDRF 6	PASS	0	0	PASS	PASS	0 / 280	PASS	Dataset PASS	0
14RLS765725.las	LAS 1.4, PDRF 6	PASS	0	0	PASS	PASS	0 / 281	PASS	Dataset PASS	0
14RLS765740.las	LAS 1.4, PDRF 6	PASS	0	0	PASS	PASS	0 / 280	PASS	Dataset PASS	0
14RLS765755.las	LAS 1.4, PDRF 6	PASS	0	0	PASS	PASS	0 / 280	PASS	Dataset PASS	0
14RLS765770.las	LAS 1.4, PDRF 6	PASS	0	0	PASS	PASS	0 / 280	PASS	Dataset PASS	0
14RLS765785.las	LAS 1.4, PDRF 6	PASS	0	0	PASS	PASS	0 / 280	PASS	Dataset PASS	0
14RLS765800.las	LAS 1.4, PDRF 6	PASS	0	0	PASS	PASS	0 / 280	PASS	Dataset PASS	0
14RLS765815.las	LAS 1.4, PDRF 6	PASS	0	0	PASS	PASS	0 / 280	PASS	Dataset PASS	0
14RLS765830.las	LAS 1.4, PDRF 6	PASS	0	0	PASS	PASS	0 / 280	PASS	Dataset PASS	0
14RLS765845.las	LAS 1.4, PDRF 6	PASS	0	0	PASS	PASS	0 / 281	PASS	Dataset PASS	0
14RLS765860.las	LAS 1.4, PDRF 6	PASS	0	0	PASS	PASS	0 / 282	PASS	Dataset PASS	0
14RLS765875.las	LAS 1.4, PDRF 6	PASS	0	0	PASS	PASS	0 / 280	PASS	Dataset PASS	0
14RLS765890.las	LAS 1.4, PDRF 6	PASS	0	0	PASS	PASS	0 / 281	PASS	Dataset PASS	0
14RLS765905.las	LAS 1.4, PDRF 6	PASS	0	0	PASS	PASS	0 / 280	PASS	Dataset PASS	0
14RLS765920.las	LAS 1.4, PDRF 6	PASS	0	0	PASS	PASS	0 / 282	PASS	Dataset PASS	0
14RLS765935.las	LAS 1.4, PDRF 6	PASS	0	0	PASS	PASS	0 / 280	PASS	Dataset PASS	0
14RLS765950.las	LAS 1.4, PDRF 6	PASS	0	0	PASS	PASS	0 / 281	PASS	Dataset PASS	0
14RLS765965.las	LAS 1.4, PDRF 6	PASS	0	0	PASS	PASS	0 / 281	PASS	Dataset PASS	0
14RLS765980.las	LAS 1.4, PDRF 6	PASS	0	0	PASS	PASS	0 / 282	PASS	Dataset PASS	0
14RLS765995.las	LAS 1.4, PDRF 6	PASS	0	0	PASS	PASS	0 / 280	PASS	Dataset PASS	0
14RLS780350.las	LAS 1.4, PDRF 6	PASS	0	0	PASS	PASS	0 / 23	PASS	Dataset PASS	0
14RLS780365.las	LAS 1.4, PDRF 6	PASS	0	0	PASS	PASS	0 / 71	PASS	Dataset PASS	0
14RLS780380.las	LAS 1.4, PDRF 6	PASS	0	0	PASS	PASS	0 / 71	PASS	Dataset PASS	0
14RLS780395.las	LAS 1.4, PDRF 6	PASS	0	0	PASS	PASS	0 / 71	PASS	Dataset PASS	0
14RLS780410.las	LAS 1.4, PDRF 6	PASS	0	0	PASS	PASS	0 / 71	PASS	Dataset PASS	0
14RLS780425.las	LAS 1.4, PDRF 6	PASS	0	0	PASS	PASS	0 / 67	PASS	Dataset PASS	0
14RLS780440.las	LAS 1.4, PDRF 6	PASS	0	0	PASS	PASS	0 / 273	PASS	Dataset PASS	0
14RLS780455.las	LAS 1.4, PDRF 6	PASS	0	0	PASS	PASS	0 / 282	PASS	Dataset PASS	0
14RLS780470.las	LAS 1.4, PDRF 6	PASS	0	0	PASS	PASS	0 / 283	PASS	Dataset PASS	0
14RLS780485.las	LAS 1.4, PDRF 6	PASS	0	0	PASS	PASS	0 / 283	PASS	Dataset PASS	0
14RLS780500.las	LAS 1.4, PDRF 6	PASS	0	0	PASS	PASS	0 / 283	PASS	Dataset PASS	0
14RLS780515.las	LAS 1.4, PDRF 6	PASS	0	0	PASS	PASS	0 / 281	PASS	Dataset PASS	0
14RLS780530.las	LAS 1.4, PDRF 6	PASS	0	0	PASS	PASS	0 / 283	PASS	Dataset PASS	0
14RLS780545.las	LAS 1.4, PDRF 6	PASS	0	0	PASS	PASS	0 / 283	PASS	Dataset PASS	0
14RLS780560.las	LAS 1.4, PDRF 6	PASS	0	0	PASS	PASS	0 / 281	PASS	Dataset PASS	0
14RLS780575.las	LAS 1.4, PDRF 6	PASS	0	0	PASS	PASS	0 / 281	PASS	Dataset PASS	0
14RLS780590.las	LAS 1.4, PDRF 6	PASS	0	0	PASS	PASS	0 / 285	PASS	Dataset PASS	0
14RLS780605.las	LAS 1.4, PDRF 6	PASS	0	0	PASS	PASS	0 / 299	PASS	Dataset PASS	0
14RLS780620.las	LAS 1.4, PDRF 6	PASS	0	0	PASS	PASS	0 / 301	PASS	Dataset PASS	0
14RLS780635.las	LAS 1.4, PDRF 6	PASS	0	0	PASS	PASS	0 / 316	PASS	Dataset PASS	0
14RLS780650.las	LAS 1.4, PDRF 6	PASS	0	0	PASS	PASS	0 / 303	PASS	Dataset PASS	0
14RLS780665.las	LAS 1.4, PDRF 6	PASS	0	0	PASS	PASS	0 / 300	PASS	Dataset PASS	0
14RLS780680.las	LAS 1.4, PDRF 6	PASS	0	0	PASS	PASS	0 / 301	PASS	Dataset PASS	0
14RLS780695.las	LAS 1.4, PDRF 6	PASS	0	0	PASS	PASS	0 / 288	PASS	Dataset PASS	0
14RLS780710.las	LAS 1.4, PDRF 6	PASS	0	0	PASS	PASS	0 / 283	PASS	Dataset PASS	0
14RLS780725.las	LAS 1.4, PDRF 6	PASS	0	0	PASS	PASS	0 / 281	PASS	Dataset PASS	0
14RLS780740.las	LAS 1.4, PDRF 6	PASS	0	0	PASS	PASS	0 / 281	PASS	Dataset PASS	0
14RLS780755.las	LAS 1.4, PDRF 6	PASS	0	0	PASS	PASS	0 / 280	PASS	Dataset PASS	0
14RLS780770.las	LAS 1.4, PDRF 6	PASS	0	0	PASS	PASS	0 / 281	PASS	Dataset PASS	0

DPH-1.1 Report on ASPRS LAS File Format (Tiled Data) - Compliance - continued

File	LAS Version/PDRF	System ID	Legacy Point Count	Legacy Return Counts	File Source ID	Global Encoding	VLRs / EVLRs	WKT	Intensity	Point Count with Bad Return Info
14RLS780785.las	LAS 1.4, PDRF 6	PASS	0	0	PASS	PASS	0 / 281	PASS	Dataset PASS	0
14RLS780800.las	LAS 1.4, PDRF 6	PASS	0	0	PASS	PASS	0 / 281	PASS	Dataset PASS	0
14RLS780815.las	LAS 1.4, PDRF 6	PASS	0	0	PASS	PASS	0 / 280	PASS	Dataset PASS	0
14RLS780830.las	LAS 1.4, PDRF 6	PASS	0	0	PASS	PASS	0 / 281	PASS	Dataset PASS	0
14RLS780845.las	LAS 1.4, PDRF 6	PASS	0	0	PASS	PASS	0 / 282	PASS	Dataset PASS	0
14RLS780860.las	LAS 1.4, PDRF 6	PASS	0	0	PASS	PASS	0 / 283	PASS	Dataset PASS	0
14RLS780875.las	LAS 1.4, PDRF 6	PASS	0	0	PASS	PASS	0 / 282	PASS	Dataset PASS	0
14RLS780890.las	LAS 1.4, PDRF 6	PASS	0	0	PASS	PASS	0 / 281	PASS	Dataset PASS	0
14RLS780905.las	LAS 1.4, PDRF 6	PASS	0	0	PASS	PASS	0 / 281	PASS	Dataset PASS	0
14RLS780920.las	LAS 1.4, PDRF 6	PASS	0	0	PASS	PASS	0 / 281	PASS	Dataset PASS	0
14RLS780935.las	LAS 1.4, PDRF 6	PASS	0	0	PASS	PASS	0 / 282	PASS	Dataset PASS	0
14RLS780950.las	LAS 1.4, PDRF 6	PASS	0	0	PASS	PASS	0 / 281	PASS	Dataset PASS	0
14RLS780965.las	LAS 1.4, PDRF 6	PASS	0	0	PASS	PASS	0 / 280	PASS	Dataset PASS	0
14RLS780980.las	LAS 1.4, PDRF 6	PASS	0	0	PASS	PASS	0 / 283	PASS	Dataset PASS	0
14RLS780995.las	LAS 1.4, PDRF 6	PASS	0	0	PASS	PASS	0 / 280	PASS	Dataset PASS	0
14RLS795305.las	LAS 1.4, PDRF 6	PASS	0	0	PASS	PASS	0 / 71	PASS	Dataset PASS	0
14RLS795320.las	LAS 1.4, PDRF 6	PASS	0	0	PASS	PASS	0 / 71	PASS	Dataset PASS	0
14RLS795335.las	LAS 1.4, PDRF 6	PASS	0	0	PASS	PASS	0 / 71	PASS	Dataset PASS	0
14RLS795350.las	LAS 1.4, PDRF 6	PASS	0	0	PASS	PASS	0 / 191	PASS	Dataset PASS	0
14RLS795365.las	LAS 1.4, PDRF 6	PASS	0	0	PASS	PASS	0 / 284	PASS	Dataset PASS	0
14RLS795380.las	LAS 1.4, PDRF 6	PASS	0	0	PASS	PASS	0 / 283	PASS	Dataset PASS	0
14RLS795395.las	LAS 1.4, PDRF 6	PASS	0	0	PASS	PASS	0 / 281	PASS	Dataset PASS	0
14RLS795410.las	LAS 1.4, PDRF 6	PASS	0	0	PASS	PASS	0 / 282	PASS	Dataset PASS	0
14RLS795425.las	LAS 1.4, PDRF 6	PASS	0	0	PASS	PASS	0 / 280	PASS	Dataset PASS	0
14RLS795440.las	LAS 1.4, PDRF 6	PASS	0	0	PASS	PASS	0 / 281	PASS	Dataset PASS	0
14RLS795455.las	LAS 1.4, PDRF 6	PASS	0	0	PASS	PASS	0 / 281	PASS	Dataset PASS	0
14RLS795470.las	LAS 1.4, PDRF 6	PASS	0	0	PASS	PASS	0 / 286	PASS	Dataset PASS	0
14RLS795485.las	LAS 1.4, PDRF 6	PASS	0	0	PASS	PASS	0 / 281	PASS	Dataset PASS	0
14RLS795500.las	LAS 1.4, PDRF 6	PASS	0	0	PASS	PASS	0 / 282	PASS	Dataset PASS	0
14RLS795515.las	LAS 1.4, PDRF 6	PASS	0	0	PASS	PASS	0 / 280	PASS	Dataset PASS	0
14RLS795530.las	LAS 1.4, PDRF 6	PASS	0	0	PASS	PASS	0 / 280	PASS	Dataset PASS	0
14RLS795545.las	LAS 1.4, PDRF 6	PASS	0	0	PASS	PASS	0 / 280	PASS	Dataset PASS	0
14RLS795560.las	LAS 1.4, PDRF 6	PASS	0	0	PASS	PASS	0 / 281	PASS	Dataset PASS	0
14RLS795575.las	LAS 1.4, PDRF 6	PASS	0	0	PASS	PASS	0 / 283	PASS	Dataset PASS	0
14RLS795590.las	LAS 1.4, PDRF 6	PASS	0	0	PASS	PASS	0 / 281	PASS	Dataset PASS	0
14RLS795605.las	LAS 1.4, PDRF 6	PASS	0	0	PASS	PASS	0 / 281	PASS	Dataset PASS	0
14RLS795620.las	LAS 1.4, PDRF 6	PASS	0	0	PASS	PASS	0 / 309	PASS	Dataset PASS	0
14RLS795635.las	LAS 1.4, PDRF 6	PASS	0	0	PASS	PASS	0 / 322	PASS	Dataset PASS	0
14RLS795650.las	LAS 1.4, PDRF 6	PASS	0	0	PASS	PASS	0 / 313	PASS	Dataset PASS	0
14RLS795665.las	LAS 1.4, PDRF 6	PASS	0	0	PASS	PASS	0 / 302	PASS	Dataset PASS	0
14RLS795680.las	LAS 1.4, PDRF 6	PASS	0	0	PASS	PASS	0 / 317	PASS	Dataset PASS	0
14RLS795695.las	LAS 1.4, PDRF 6	PASS	0	0	PASS	PASS	0 / 299	PASS	Dataset PASS	0
14RLS795710.las	LAS 1.4, PDRF 6	PASS	0	0	PASS	PASS	0 / 281	PASS	Dataset PASS	0
14RLS795725.las	LAS 1.4, PDRF 6	PASS	0	0	PASS	PASS	0 / 284	PASS	Dataset PASS	0
14RLS795740.las	LAS 1.4, PDRF 6	PASS	0	0	PASS	PASS	0 / 281	PASS	Dataset PASS	0
14RLS795755.las	LAS 1.4, PDRF 6	PASS	0	0	PASS	PASS	0 / 281	PASS	Dataset PASS	0
14RLS795770.las	LAS 1.4, PDRF 6	PASS	0	0	PASS	PASS	0 / 283	PASS	Dataset PASS	0
14RLS795785.las	LAS 1.4, PDRF 6	PASS	0	0	PASS	PASS	0 / 281	PASS	Dataset PASS	0
14RLS795800.las	LAS 1.4, PDRF 6	PASS	0	0	PASS	PASS	0 / 283	PASS	Dataset PASS	0

DPH-1.1 Report on ASPRS LAS File Format (Tiled Data) - Compliance - continued

File	LAS Version/PDRF	System ID	Legacy Point Count	Legacy Return Counts	File Source ID	Global Encoding	VLRs / EVLRs	WKT	Intensity	Point Count with Bad Return Info
14RLS795815.las	LAS 1.4, PDRF 6	PASS	0	0	PASS	PASS	0 / 281	PASS	Dataset PASS	0
14RLS795830.las	LAS 1.4, PDRF 6	PASS	0	0	PASS	PASS	0 / 280	PASS	Dataset PASS	0
14RLS795845.las	LAS 1.4, PDRF 6	PASS	0	0	PASS	PASS	0 / 280	PASS	Dataset PASS	0
14RLS795860.las	LAS 1.4, PDRF 6	PASS	0	0	PASS	PASS	0 / 281	PASS	Dataset PASS	0
14RLS795875.las	LAS 1.4, PDRF 6	PASS	0	0	PASS	PASS	0 / 281	PASS	Dataset PASS	0
14RLS795890.las	LAS 1.4, PDRF 6	PASS	0	0	PASS	PASS	0 / 287	PASS	Dataset PASS	0
14RLS795905.las	LAS 1.4, PDRF 6	PASS	0	0	PASS	PASS	0 / 299	PASS	Dataset PASS	0
14RLS795920.las	LAS 1.4, PDRF 6	PASS	0	0	PASS	PASS	0 / 302	PASS	Dataset PASS	0
14RLS795935.las	LAS 1.4, PDRF 6	PASS	0	0	PASS	PASS	0 / 300	PASS	Dataset PASS	0
14RLS795950.las	LAS 1.4, PDRF 6	PASS	0	0	PASS	PASS	0 / 280	PASS	Dataset PASS	0
14RLS795965.las	LAS 1.4, PDRF 6	PASS	0	0	PASS	PASS	0 / 281	PASS	Dataset PASS	0
14RLS795980.las	LAS 1.4, PDRF 6	PASS	0	0	PASS	PASS	0 / 280	PASS	Dataset PASS	0
14RLS795995.las	LAS 1.4, PDRF 6	PASS	0	0	PASS	PASS	0 / 280	PASS	Dataset PASS	0
14RLS810275.las	LAS 1.4, PDRF 6	PASS	0	0	PASS	PASS	0 / 11	PASS	Dataset PASS	0
14RLS810290.las	LAS 1.4, PDRF 6	PASS	0	0	PASS	PASS	0 / 71	PASS	Dataset PASS	0
14RLS810305.las	LAS 1.4, PDRF 6	PASS	0	0	PASS	PASS	0 / 282	PASS	Dataset PASS	0
14RLS810320.las	LAS 1.4, PDRF 6	PASS	0	0	PASS	PASS	0 / 281	PASS	Dataset PASS	0
14RLS810335.las	LAS 1.4, PDRF 6	PASS	0	0	PASS	PASS	0 / 281	PASS	Dataset PASS	0
14RLS810350.las	LAS 1.4, PDRF 6	PASS	0	0	PASS	PASS	0 / 281	PASS	Dataset PASS	0
14RLS810365.las	LAS 1.4, PDRF 6	PASS	0	0	PASS	PASS	0 / 281	PASS	Dataset PASS	0
14RLS810380.las	LAS 1.4, PDRF 6	PASS	0	0	PASS	PASS	0 / 283	PASS	Dataset PASS	0
14RLS810395.las	LAS 1.4, PDRF 6	PASS	0	0	PASS	PASS	0 / 281	PASS	Dataset PASS	0
14RLS810410.las	LAS 1.4, PDRF 6	PASS	0	0	PASS	PASS	0 / 285	PASS	Dataset PASS	0
14RLS810425.las	LAS 1.4, PDRF 6	PASS	0	0	PASS	PASS	0 / 282	PASS	Dataset PASS	0
14RLS810440.las	LAS 1.4, PDRF 6	PASS	0	0	PASS	PASS	0 / 281	PASS	Dataset PASS	0
14RLS810455.las	LAS 1.4, PDRF 6	PASS	0	0	PASS	PASS	0 / 280	PASS	Dataset PASS	0
14RLS810470.las	LAS 1.4, PDRF 6	PASS	0	0	PASS	PASS	0 / 280	PASS	Dataset PASS	0
14RLS810485.las	LAS 1.4, PDRF 6	PASS	0	0	PASS	PASS	0 / 280	PASS	Dataset PASS	0
14RLS810500.las	LAS 1.4, PDRF 6	PASS	0	0	PASS	PASS	0 / 281	PASS	Dataset PASS	0
14RLS810515.las	LAS 1.4, PDRF 6	PASS	0	0	PASS	PASS	0 / 280	PASS	Dataset PASS	0
14RLS810530.las	LAS 1.4, PDRF 6	PASS	0	0	PASS	PASS	0 / 281	PASS	Dataset PASS	0
14RLS810545.las	LAS 1.4, PDRF 6	PASS	0	0	PASS	PASS	0 / 280	PASS	Dataset PASS	0
14RLS810560.las	LAS 1.4, PDRF 6	PASS	0	0	PASS	PASS	0 / 282	PASS	Dataset PASS	0
14RLS810575.las	LAS 1.4, PDRF 6	PASS	0	0	PASS	PASS	0 / 281	PASS	Dataset PASS	0
14RLS810590.las	LAS 1.4, PDRF 6	PASS	0	0	PASS	PASS	0 / 282	PASS	Dataset PASS	0
14RLS810605.las	LAS 1.4, PDRF 6	PASS	0	0	PASS	PASS	0 / 283	PASS	Dataset PASS	0
14RLS810620.las	LAS 1.4, PDRF 6	PASS	0	0	PASS	PASS	0 / 308	PASS	Dataset PASS	0
14RLS810635.las	LAS 1.4, PDRF 6	PASS	0	0	PASS	PASS	0 / 318	PASS	Dataset PASS	0
14RLS810650.las	LAS 1.4, PDRF 6	PASS	0	0	PASS	PASS	0 / 320	PASS	Dataset PASS	0
14RLS810665.las	LAS 1.4, PDRF 6	PASS	0	0	PASS	PASS	0 / 321	PASS	Dataset PASS	0
14RLS810680.las	LAS 1.4, PDRF 6	PASS	0	0	PASS	PASS	0 / 318	PASS	Dataset PASS	0
14RLS810695.las	LAS 1.4, PDRF 6	PASS	0	0	PASS	PASS	0 / 280	PASS	Dataset PASS	0
14RLS810710.las	LAS 1.4, PDRF 6	PASS	0	0	PASS	PASS	0 / 280	PASS	Dataset PASS	0
14RLS810725.las	LAS 1.4, PDRF 6	PASS	0	0	PASS	PASS	0 / 281	PASS	Dataset PASS	0
14RLS810740.las	LAS 1.4, PDRF 6	PASS	0	0	PASS	PASS	0 / 281	PASS	Dataset PASS	0
14RLS810755.las	LAS 1.4, PDRF 6	PASS	0	0	PASS	PASS	0 / 280	PASS	Dataset PASS	0
14RLS810770.las	LAS 1.4, PDRF 6	PASS	0	0	PASS	PASS	0 / 281	PASS	Dataset PASS	0
14RLS810785.las	LAS 1.4, PDRF 6	PASS	0	0	PASS	PASS	0 / 279	PASS	Dataset PASS	0
14RLS810800.las	LAS 1.4, PDRF 6	PASS	0	0	PASS	PASS	0 / 281	PASS	Dataset PASS	0

DPH-1.1 Report on ASPRS LAS File Format (Tiled Data) - Compliance - continued

File	LAS Version/PDRF	System ID	Legacy Point Count	Legacy Return Counts	File Source ID	Global Encoding	VLRs / EVLRs	WKT	Intensity	Point Count with Bad Return Info
14RLS810815.las	LAS 1.4, PDRF 6	PASS	0	0	PASS	PASS	0 / 280	PASS	Dataset PASS	0
14RLS810830.las	LAS 1.4, PDRF 6	PASS	0	0	PASS	PASS	0 / 280	PASS	Dataset PASS	0
14RLS810845.las	LAS 1.4, PDRF 6	PASS	0	0	PASS	PASS	0 / 281	PASS	Dataset PASS	0
14RLS810860.las	LAS 1.4, PDRF 6	PASS	0	0	PASS	PASS	0 / 281	PASS	Dataset PASS	0
14RLS810875.las	LAS 1.4, PDRF 6	PASS	0	0	PASS	PASS	0 / 281	PASS	Dataset PASS	0
14RLS810890.las	LAS 1.4, PDRF 6	PASS	0	0	PASS	PASS	0 / 281	PASS	Dataset PASS	0
14RLS810905.las	LAS 1.4, PDRF 6	PASS	0	0	PASS	PASS	0 / 280	PASS	Dataset PASS	0
14RLS810920.las	LAS 1.4, PDRF 6	PASS	0	0	PASS	PASS	0 / 282	PASS	Dataset PASS	0
14RLS810935.las	LAS 1.4, PDRF 6	PASS	0	0	PASS	PASS	0 / 280	PASS	Dataset PASS	0
14RLS810950.las	LAS 1.4, PDRF 6	PASS	0	0	PASS	PASS	0 / 281	PASS	Dataset PASS	0
14RLS810965.las	LAS 1.4, PDRF 6	PASS	0	0	PASS	PASS	0 / 280	PASS	Dataset PASS	0
14RLS810980.las	LAS 1.4, PDRF 6	PASS	0	0	PASS	PASS	0 / 280	PASS	Dataset PASS	0
14RLS810995.las	LAS 1.4, PDRF 6	PASS	0	0	PASS	PASS	0 / 280	PASS	Dataset PASS	0
14RLS825260.las	LAS 1.4, PDRF 6	PASS	0	0	PASS	PASS	0 / 23	PASS	Dataset PASS	0
14RLS825275.las	LAS 1.4, PDRF 6	PASS	0	0	PASS	PASS	0 / 41	PASS	Dataset PASS	0
14RLS825290.las	LAS 1.4, PDRF 6	PASS	0	0	PASS	PASS	0 / 285	PASS	Dataset PASS	0
14RLS825305.las	LAS 1.4, PDRF 6	PASS	0	0	PASS	PASS	0 / 280	PASS	Dataset PASS	0
14RLS825320.las	LAS 1.4, PDRF 6	PASS	0	0	PASS	PASS	0 / 280	PASS	Dataset PASS	0
14RLS825335.las	LAS 1.4, PDRF 6	PASS	0	0	PASS	PASS	0 / 280	PASS	Dataset PASS	0
14RLS825350.las	LAS 1.4, PDRF 6	PASS	0	0	PASS	PASS	0 / 282	PASS	Dataset PASS	0
14RLS825365.las	LAS 1.4, PDRF 6	PASS	0	0	PASS	PASS	0 / 280	PASS	Dataset PASS	0
14RLS825380.las	LAS 1.4, PDRF 6	PASS	0	0	PASS	PASS	0 / 280	PASS	Dataset PASS	0
14RLS825395.las	LAS 1.4, PDRF 6	PASS	0	0	PASS	PASS	0 / 281	PASS	Dataset PASS	0
14RLS825410.las	LAS 1.4, PDRF 6	PASS	0	0	PASS	PASS	0 / 281	PASS	Dataset PASS	0
14RLS825425.las	LAS 1.4, PDRF 6	PASS	0	0	PASS	PASS	0 / 280	PASS	Dataset PASS	0
14RLS825440.las	LAS 1.4, PDRF 6	PASS	0	0	PASS	PASS	0 / 281	PASS	Dataset PASS	0
14RLS825455.las	LAS 1.4, PDRF 6	PASS	0	0	PASS	PASS	0 / 280	PASS	Dataset PASS	0
14RLS825470.las	LAS 1.4, PDRF 6	PASS	0	0	PASS	PASS	0 / 281	PASS	Dataset PASS	0
14RLS825485.las	LAS 1.4, PDRF 6	PASS	0	0	PASS	PASS	0 / 280	PASS	Dataset PASS	0
14RLS825500.las	LAS 1.4, PDRF 6	PASS	0	0	PASS	PASS	0 / 281	PASS	Dataset PASS	0
14RLS825515.las	LAS 1.4, PDRF 6	PASS	0	0	PASS	PASS	0 / 280	PASS	Dataset PASS	0
14RLS825530.las	LAS 1.4, PDRF 6	PASS	0	0	PASS	PASS	0 / 283	PASS	Dataset PASS	0
14RLS825545.las	LAS 1.4, PDRF 6	PASS	0	0	PASS	PASS	0 / 280	PASS	Dataset PASS	0
14RLS825560.las	LAS 1.4, PDRF 6	PASS	0	0	PASS	PASS	0 / 281	PASS	Dataset PASS	0
14RLS825575.las	LAS 1.4, PDRF 6	PASS	0	0	PASS	PASS	0 / 280	PASS	Dataset PASS	0
14RLS825590.las	LAS 1.4, PDRF 6	PASS	0	0	PASS	PASS	0 / 280	PASS	Dataset PASS	0
14RLS825605.las	LAS 1.4, PDRF 6	PASS	0	0	PASS	PASS	0 / 301	PASS	Dataset PASS	0
14RLS825620.las	LAS 1.4, PDRF 6	PASS	0	0	PASS	PASS	0 / 323	PASS	Dataset PASS	0
14RLS825635.las	LAS 1.4, PDRF 6	PASS	0	0	PASS	PASS	0 / 318	PASS	Dataset PASS	0
14RLS825650.las	LAS 1.4, PDRF 6	PASS	0	0	PASS	PASS	0 / 321	PASS	Dataset PASS	0
14RLS825665.las	LAS 1.4, PDRF 6	PASS	0	0	PASS	PASS	0 / 315	PASS	Dataset PASS	0
14RLS825680.las	LAS 1.4, PDRF 6	PASS	0	0	PASS	PASS	0 / 304	PASS	Dataset PASS	0
14RLS825695.las	LAS 1.4, PDRF 6	PASS	0	0	PASS	PASS	0 / 280	PASS	Dataset PASS	0
14RLS825710.las	LAS 1.4, PDRF 6	PASS	0	0	PASS	PASS	0 / 280	PASS	Dataset PASS	0
14RLS825725.las	LAS 1.4, PDRF 6	PASS	0	0	PASS	PASS	0 / 280	PASS	Dataset PASS	0
14RLS825740.las	LAS 1.4, PDRF 6	PASS	0	0	PASS	PASS	0 / 280	PASS	Dataset PASS	0
14RLS825755.las	LAS 1.4, PDRF 6	PASS	0	0	PASS	PASS	0 / 280	PASS	Dataset PASS	0
14RLS825770.las	LAS 1.4, PDRF 6	PASS	0	0	PASS	PASS	0 / 282	PASS	Dataset PASS	0
14RLS825785.las	LAS 1.4, PDRF 6	PASS	0	0	PASS	PASS	0 / 280	PASS	Dataset PASS	0

DPH-1.1 Report on ASPRS LAS File Format (Tiled Data) - Compliance - continued

File	LAS Version/PDRF	System ID	Legacy Point Count	Legacy Return Counts	File Source ID	Global Encoding	VLRs / EVLRs	WKT	Intensity	Point Count with Bad Return Info
14RLS825800.las	LAS 1.4, PDRF 6	PASS	0	0	PASS	PASS	0 / 280	PASS	Dataset PASS	0
14RLS825815.las	LAS 1.4, PDRF 6	PASS	0	0	PASS	PASS	0 / 279	PASS	Dataset PASS	0
14RLS825830.las	LAS 1.4, PDRF 6	PASS	0	0	PASS	PASS	0 / 282	PASS	Dataset PASS	0
14RLS825845.las	LAS 1.4, PDRF 6	PASS	0	0	PASS	PASS	0 / 281	PASS	Dataset PASS	0
14RLS825860.las	LAS 1.4, PDRF 6	PASS	0	0	PASS	PASS	0 / 283	PASS	Dataset PASS	0
14RLS825875.las	LAS 1.4, PDRF 6	PASS	0	0	PASS	PASS	0 / 280	PASS	Dataset PASS	0
14RLS825890.las	LAS 1.4, PDRF 6	PASS	0	0	PASS	PASS	0 / 285	PASS	Dataset PASS	0
14RLS825905.las	LAS 1.4, PDRF 6	PASS	0	0	PASS	PASS	0 / 282	PASS	Dataset PASS	0
14RLS825920.las	LAS 1.4, PDRF 6	PASS	0	0	PASS	PASS	0 / 281	PASS	Dataset PASS	0
14RLS825935.las	LAS 1.4, PDRF 6	PASS	0	0	PASS	PASS	0 / 281	PASS	Dataset PASS	0
14RLS825950.las	LAS 1.4, PDRF 6	PASS	0	0	PASS	PASS	0 / 280	PASS	Dataset PASS	0
14RLS825965.las	LAS 1.4, PDRF 6	PASS	0	0	PASS	PASS	0 / 280	PASS	Dataset PASS	0
14RLS825980.las	LAS 1.4, PDRF 6	PASS	0	0	PASS	PASS	0 / 281	PASS	Dataset PASS	0
14RLS825995.las	LAS 1.4, PDRF 6	PASS	0	0	PASS	PASS	0 / 280	PASS	Dataset PASS	0
14RLS840245.las	LAS 1.4, PDRF 6	PASS	0	0	PASS	PASS	0 / 71	PASS	Dataset PASS	0
14RLS840260.las	LAS 1.4, PDRF 6	PASS	0	0	PASS	PASS	0 / 46	PASS	Dataset PASS	0
14RLS840275.las	LAS 1.4, PDRF 6	PASS	0	0	PASS	PASS	0 / 280	PASS	Dataset PASS	0
14RLS840290.las	LAS 1.4, PDRF 6	PASS	0	0	PASS	PASS	0 / 281	PASS	Dataset PASS	0
14RLS840305.las	LAS 1.4, PDRF 6	PASS	0	0	PASS	PASS	0 / 282	PASS	Dataset PASS	0
14RLS840320.las	LAS 1.4, PDRF 6	PASS	0	0	PASS	PASS	0 / 282	PASS	Dataset PASS	0
14RLS840335.las	LAS 1.4, PDRF 6	PASS	0	0	PASS	PASS	0 / 282	PASS	Dataset PASS	0
14RLS840350.las	LAS 1.4, PDRF 6	PASS	0	0	PASS	PASS	0 / 280	PASS	Dataset PASS	0
14RLS840365.las	LAS 1.4, PDRF 6	PASS	0	0	PASS	PASS	0 / 280	PASS	Dataset PASS	0
14RLS840380.las	LAS 1.4, PDRF 6	PASS	0	0	PASS	PASS	0 / 281	PASS	Dataset PASS	0
14RLS840395.las	LAS 1.4, PDRF 6	PASS	0	0	PASS	PASS	0 / 282	PASS	Dataset PASS	0
14RLS840410.las	LAS 1.4, PDRF 6	PASS	0	0	PASS	PASS	0 / 281	PASS	Dataset PASS	0
14RLS840425.las	LAS 1.4, PDRF 6	PASS	0	0	PASS	PASS	0 / 280	PASS	Dataset PASS	0
14RLS840440.las	LAS 1.4, PDRF 6	PASS	0	0	PASS	PASS	0 / 281	PASS	Dataset PASS	0
14RLS840455.las	LAS 1.4, PDRF 6	PASS	0	0	PASS	PASS	0 / 285	PASS	Dataset PASS	0
14RLS840470.las	LAS 1.4, PDRF 6	PASS	0	0	PASS	PASS	0 / 282	PASS	Dataset PASS	0
14RLS840485.las	LAS 1.4, PDRF 6	PASS	0	0	PASS	PASS	0 / 281	PASS	Dataset PASS	0
14RLS840500.las	LAS 1.4, PDRF 6	PASS	0	0	PASS	PASS	0 / 282	PASS	Dataset PASS	0
14RLS840515.las	LAS 1.4, PDRF 6	PASS	0	0	PASS	PASS	0 / 281	PASS	Dataset PASS	0
14RLS840530.las	LAS 1.4, PDRF 6	PASS	0	0	PASS	PASS	0 / 280	PASS	Dataset PASS	0
14RLS840545.las	LAS 1.4, PDRF 6	PASS	0	0	PASS	PASS	0 / 281	PASS	Dataset PASS	0
14RLS840560.las	LAS 1.4, PDRF 6	PASS	0	0	PASS	PASS	0 / 281	PASS	Dataset PASS	0
14RLS840575.las	LAS 1.4, PDRF 6	PASS	0	0	PASS	PASS	0 / 281	PASS	Dataset PASS	0
14RLS840590.las	LAS 1.4, PDRF 6	PASS	0	0	PASS	PASS	0 / 281	PASS	Dataset PASS	0
14RLS840605.las	LAS 1.4, PDRF 6	PASS	0	0	PASS	PASS	0 / 300	PASS	Dataset PASS	0
14RLS840620.las	LAS 1.4, PDRF 6	PASS	0	0	PASS	PASS	0 / 317	PASS	Dataset PASS	0
14RLS840635.las	LAS 1.4, PDRF 6	PASS	0	0	PASS	PASS	0 / 316	PASS	Dataset PASS	0
14RLS840650.las	LAS 1.4, PDRF 6	PASS	0	0	PASS	PASS	0 / 316	PASS	Dataset PASS	0
14RLS840665.las	LAS 1.4, PDRF 6	PASS	0	0	PASS	PASS	0 / 316	PASS	Dataset PASS	0
14RLS840680.las	LAS 1.4, PDRF 6	PASS	0	0	PASS	PASS	0 / 320	PASS	Dataset PASS	0
14RLS840695.las	LAS 1.4, PDRF 6	PASS	0	0	PASS	PASS	0 / 299	PASS	Dataset PASS	0
14RLS840710.las	LAS 1.4, PDRF 6	PASS	0	0	PASS	PASS	0 / 282	PASS	Dataset PASS	0
14RLS840725.las	LAS 1.4, PDRF 6	PASS	0	0	PASS	PASS	0 / 282	PASS	Dataset PASS	0
14RLS840740.las	LAS 1.4, PDRF 6	PASS	0	0	PASS	PASS	0 / 298	PASS	Dataset PASS	0
14RLS840755.las	LAS 1.4, PDRF 6	PASS	0	0	PASS	PASS	0 / 299	PASS	Dataset PASS	0

DPH-1.1 Report on ASPRS LAS File Format (Tiled Data) - Compliance - continued

File	LAS Version/PDRF	System ID	Legacy Point Count	Legacy Return Counts	File Source ID	Global Encoding	VLRs / EVLRs	WKT	Intensity	Point Count with Bad Return Info
14RLS840770.las	LAS 1.4, PDRF 6	PASS	0	0	PASS	PASS	0 / 280	PASS	Dataset PASS	0
14RLS840785.las	LAS 1.4, PDRF 6	PASS	0	0	PASS	PASS	0 / 283	PASS	Dataset PASS	0
14RLS840800.las	LAS 1.4, PDRF 6	PASS	0	0	PASS	PASS	0 / 298	PASS	Dataset PASS	0
14RLS840815.las	LAS 1.4, PDRF 6	PASS	0	0	PASS	PASS	0 / 300	PASS	Dataset PASS	0
14RLS840830.las	LAS 1.4, PDRF 6	PASS	0	0	PASS	PASS	0 / 298	PASS	Dataset PASS	0
14RLS840845.las	LAS 1.4, PDRF 6	PASS	0	0	PASS	PASS	0 / 297	PASS	Dataset PASS	0
14RLS840860.las	LAS 1.4, PDRF 6	PASS	0	0	PASS	PASS	0 / 287	PASS	Dataset PASS	0
14RLS840875.las	LAS 1.4, PDRF 6	PASS	0	0	PASS	PASS	0 / 300	PASS	Dataset PASS	0
14RLS840890.las	LAS 1.4, PDRF 6	PASS	0	0	PASS	PASS	0 / 287	PASS	Dataset PASS	0
14RLS840905.las	LAS 1.4, PDRF 6	PASS	0	0	PASS	PASS	0 / 282	PASS	Dataset PASS	0
14RLS840920.las	LAS 1.4, PDRF 6	PASS	0	0	PASS	PASS	0 / 283	PASS	Dataset PASS	0
14RLS840935.las	LAS 1.4, PDRF 6	PASS	0	0	PASS	PASS	0 / 284	PASS	Dataset PASS	0
14RLS840950.las	LAS 1.4, PDRF 6	PASS	0	0	PASS	PASS	0 / 281	PASS	Dataset PASS	0
14RLS840965.las	LAS 1.4, PDRF 6	PASS	0	0	PASS	PASS	0 / 281	PASS	Dataset PASS	0
14RLS840980.las	LAS 1.4, PDRF 6	PASS	0	0	PASS	PASS	0 / 280	PASS	Dataset PASS	0
14RLS840995.las	LAS 1.4, PDRF 6	PASS	0	0	PASS	PASS	0 / 280	PASS	Dataset PASS	0
14RLS855245.las	LAS 1.4, PDRF 6	PASS	0	0	PASS	PASS	0 / 71	PASS	Dataset PASS	0
14RLS855260.las	LAS 1.4, PDRF 6	PASS	0	0	PASS	PASS	0 / 281	PASS	Dataset PASS	0
14RLS855275.las	LAS 1.4, PDRF 6	PASS	0	0	PASS	PASS	0 / 281	PASS	Dataset PASS	0
14RLS855290.las	LAS 1.4, PDRF 6	PASS	0	0	PASS	PASS	0 / 281	PASS	Dataset PASS	0
14RLS855305.las	LAS 1.4, PDRF 6	PASS	0	0	PASS	PASS	0 / 282	PASS	Dataset PASS	0
14RLS855320.las	LAS 1.4, PDRF 6	PASS	0	0	PASS	PASS	0 / 280	PASS	Dataset PASS	0
14RLS855335.las	LAS 1.4, PDRF 6	PASS	0	0	PASS	PASS	0 / 279	PASS	Dataset PASS	0
14RLS855350.las	LAS 1.4, PDRF 6	PASS	0	0	PASS	PASS	0 / 281	PASS	Dataset PASS	0
14RLS855365.las	LAS 1.4, PDRF 6	PASS	0	0	PASS	PASS	0 / 281	PASS	Dataset PASS	0
14RLS855380.las	LAS 1.4, PDRF 6	PASS	0	0	PASS	PASS	0 / 283	PASS	Dataset PASS	0
14RLS855395.las	LAS 1.4, PDRF 6	PASS	0	0	PASS	PASS	0 / 281	PASS	Dataset PASS	0
14RLS855410.las	LAS 1.4, PDRF 6	PASS	0	0	PASS	PASS	0 / 283	PASS	Dataset PASS	0
14RLS855425.las	LAS 1.4, PDRF 6	PASS	0	0	PASS	PASS	0 / 282	PASS	Dataset PASS	0
14RLS855440.las	LAS 1.4, PDRF 6	PASS	0	0	PASS	PASS	0 / 283	PASS	Dataset PASS	0
14RLS855455.las	LAS 1.4, PDRF 6	PASS	0	0	PASS	PASS	0 / 281	PASS	Dataset PASS	0
14RLS855470.las	LAS 1.4, PDRF 6	PASS	0	0	PASS	PASS	0 / 281	PASS	Dataset PASS	0
14RLS855485.las	LAS 1.4, PDRF 6	PASS	0	0	PASS	PASS	0 / 281	PASS	Dataset PASS	0
14RLS855500.las	LAS 1.4, PDRF 6	PASS	0	0	PASS	PASS	0 / 281	PASS	Dataset PASS	0
14RLS855515.las	LAS 1.4, PDRF 6	PASS	0	0	PASS	PASS	0 / 281	PASS	Dataset PASS	0
14RLS855530.las	LAS 1.4, PDRF 6	PASS	0	0	PASS	PASS	0 / 281	PASS	Dataset PASS	0
14RLS855545.las	LAS 1.4, PDRF 6	PASS	0	0	PASS	PASS	0 / 281	PASS	Dataset PASS	0
14RLS855560.las	LAS 1.4, PDRF 6	PASS	0	0	PASS	PASS	0 / 281	PASS	Dataset PASS	0
14RLS855575.las	LAS 1.4, PDRF 6	PASS	0	0	PASS	PASS	0 / 283	PASS	Dataset PASS	0
14RLS855590.las	LAS 1.4, PDRF 6	PASS	0	0	PASS	PASS	0 / 302	PASS	Dataset PASS	0
14RLS855605.las	LAS 1.4, PDRF 6	PASS	0	0	PASS	PASS	0 / 297	PASS	Dataset PASS	0
14RLS855620.las	LAS 1.4, PDRF 6	PASS	0	0	PASS	PASS	0 / 1148	PASS	Dataset PASS	0
14RLS855635.las	LAS 1.4, PDRF 6	PASS	0	0	PASS	PASS	0 / 1142	PASS	Dataset PASS	0
14RLS855650.las	LAS 1.4, PDRF 6	PASS	0	0	PASS	PASS	0 / 322	PASS	Dataset PASS	0
14RLS855665.las	LAS 1.4, PDRF 6	PASS	0	0	PASS	PASS	0 / 317	PASS	Dataset PASS	0
14RLS855680.las	LAS 1.4, PDRF 6	PASS	0	0	PASS	PASS	0 / 320	PASS	Dataset PASS	0
14RLS855695.las	LAS 1.4, PDRF 6	PASS	0	0	PASS	PASS	0 / 299	PASS	Dataset PASS	0
14RLS855710.las	LAS 1.4, PDRF 6	PASS	0	0	PASS	PASS	0 / 281	PASS	Dataset PASS	0
14RLS855725.las	LAS 1.4, PDRF 6	PASS	0	0	PASS	PASS	0 / 280	PASS	Dataset PASS	0

DPH-1.1 Report on ASPRS LAS File Format (Tiled Data) - Compliance - continued

File	LAS Version/PDRF	System ID	Legacy Point Count	Legacy Return Counts	File Source ID	Global Encoding	VLRs / EVLRs	WKT	Intensity	Point Count with Bad Return Info
14RLS855740.las	LAS 1.4, PDRF 6	PASS	0	0	PASS	PASS	0 / 281	PASS	Dataset PASS	0
14RLS855755.las	LAS 1.4, PDRF 6	PASS	0	0	PASS	PASS	0 / 280	PASS	Dataset PASS	0
14RLS855770.las	LAS 1.4, PDRF 6	PASS	0	0	PASS	PASS	0 / 280	PASS	Dataset PASS	0
14RLS855785.las	LAS 1.4, PDRF 6	PASS	0	0	PASS	PASS	0 / 281	PASS	Dataset PASS	0
14RLS855800.las	LAS 1.4, PDRF 6	PASS	0	0	PASS	PASS	0 / 280	PASS	Dataset PASS	0
14RLS855815.las	LAS 1.4, PDRF 6	PASS	0	0	PASS	PASS	0 / 281	PASS	Dataset PASS	0
14RLS855830.las	LAS 1.4, PDRF 6	PASS	0	0	PASS	PASS	0 / 280	PASS	Dataset PASS	0
14RLS855845.las	LAS 1.4, PDRF 6	PASS	0	0	PASS	PASS	0 / 281	PASS	Dataset PASS	0
14RLS855860.las	LAS 1.4, PDRF 6	PASS	0	0	PASS	PASS	0 / 281	PASS	Dataset PASS	0
14RLS855875.las	LAS 1.4, PDRF 6	PASS	0	0	PASS	PASS	0 / 279	PASS	Dataset PASS	0
14RLS855890.las	LAS 1.4, PDRF 6	PASS	0	0	PASS	PASS	0 / 282	PASS	Dataset PASS	0
14RLS855905.las	LAS 1.4, PDRF 6	PASS	0	0	PASS	PASS	0 / 282	PASS	Dataset PASS	0
14RLS855920.las	LAS 1.4, PDRF 6	PASS	0	0	PASS	PASS	0 / 283	PASS	Dataset PASS	0
14RLS855935.las	LAS 1.4, PDRF 6	PASS	0	0	PASS	PASS	0 / 280	PASS	Dataset PASS	0
14RLS855950.las	LAS 1.4, PDRF 6	PASS	0	0	PASS	PASS	0 / 281	PASS	Dataset PASS	0
14RLS855965.las	LAS 1.4, PDRF 6	PASS	0	0	PASS	PASS	0 / 283	PASS	Dataset PASS	0
14RLS855980.las	LAS 1.4, PDRF 6	PASS	0	0	PASS	PASS	0 / 280	PASS	Dataset PASS	0
14RLS855995.las	LAS 1.4, PDRF 6	PASS	0	0	PASS	PASS	0 / 282	PASS	Dataset PASS	0
14RLS870230.las	LAS 1.4, PDRF 6	PASS	0	0	PASS	PASS	0 / 23	PASS	Dataset PASS	0
14RLS870245.las	LAS 1.4, PDRF 6	PASS	0	0	PASS	PASS	0 / 51	PASS	Dataset PASS	0
14RLS870260.las	LAS 1.4, PDRF 6	PASS	0	0	PASS	PASS	0 / 281	PASS	Dataset PASS	0
14RLS870275.las	LAS 1.4, PDRF 6	PASS	0	0	PASS	PASS	0 / 281	PASS	Dataset PASS	0
14RLS870290.las	LAS 1.4, PDRF 6	PASS	0	0	PASS	PASS	0 / 281	PASS	Dataset PASS	0
14RLS870305.las	LAS 1.4, PDRF 6	PASS	0	0	PASS	PASS	0 / 282	PASS	Dataset PASS	0
14RLS870320.las	LAS 1.4, PDRF 6	PASS	0	0	PASS	PASS	0 / 281	PASS	Dataset PASS	0
14RLS870335.las	LAS 1.4, PDRF 6	PASS	0	0	PASS	PASS	0 / 280	PASS	Dataset PASS	0
14RLS870350.las	LAS 1.4, PDRF 6	PASS	0	0	PASS	PASS	0 / 281	PASS	Dataset PASS	0
14RLS870365.las	LAS 1.4, PDRF 6	PASS	0	0	PASS	PASS	0 / 280	PASS	Dataset PASS	0
14RLS870380.las	LAS 1.4, PDRF 6	PASS	0	0	PASS	PASS	0 / 281	PASS	Dataset PASS	0
14RLS870395.las	LAS 1.4, PDRF 6	PASS	0	0	PASS	PASS	0 / 282	PASS	Dataset PASS	0
14RLS870410.las	LAS 1.4, PDRF 6	PASS	0	0	PASS	PASS	0 / 283	PASS	Dataset PASS	0
14RLS870425.las	LAS 1.4, PDRF 6	PASS	0	0	PASS	PASS	0 / 280	PASS	Dataset PASS	0
14RLS870440.las	LAS 1.4, PDRF 6	PASS	0	0	PASS	PASS	0 / 285	PASS	Dataset PASS	0
14RLS870455.las	LAS 1.4, PDRF 6	PASS	0	0	PASS	PASS	0 / 282	PASS	Dataset PASS	0
14RLS870470.las	LAS 1.4, PDRF 6	PASS	0	0	PASS	PASS	0 / 283	PASS	Dataset PASS	0
14RLS870485.las	LAS 1.4, PDRF 6	PASS	0	0	PASS	PASS	0 / 281	PASS	Dataset PASS	0
14RLS870500.las	LAS 1.4, PDRF 6	PASS	0	0	PASS	PASS	0 / 281	PASS	Dataset PASS	0
14RLS870515.las	LAS 1.4, PDRF 6	PASS	0	0	PASS	PASS	0 / 280	PASS	Dataset PASS	0
14RLS870530.las	LAS 1.4, PDRF 6	PASS	0	0	PASS	PASS	0 / 282	PASS	Dataset PASS	0
14RLS870545.las	LAS 1.4, PDRF 6	PASS	0	0	PASS	PASS	0 / 281	PASS	Dataset PASS	0
14RLS870560.las	LAS 1.4, PDRF 6	PASS	0	0	PASS	PASS	0 / 282	PASS	Dataset PASS	0
14RLS870575.las	LAS 1.4, PDRF 6	PASS	0	0	PASS	PASS	0 / 280	PASS	Dataset PASS	0
14RLS870590.las	LAS 1.4, PDRF 6	PASS	0	0	PASS	PASS	0 / 281	PASS	Dataset PASS	0
14RLS870605.las	LAS 1.4, PDRF 6	PASS	0	0	PASS	PASS	0 / 298	PASS	Dataset PASS	0
14RLS870620.las	LAS 1.4, PDRF 6	PASS	0	0	PASS	PASS	0 / 319	PASS	Dataset PASS	0
14RLS870635.las	LAS 1.4, PDRF 6	PASS	0	0	PASS	PASS	0 / 319	PASS	Dataset PASS	0
14RLS870650.las	LAS 1.4, PDRF 6	PASS	0	0	PASS	PASS	0 / 319	PASS	Dataset PASS	0
14RLS870665.las	LAS 1.4, PDRF 6	PASS	0	0	PASS	PASS	0 / 319	PASS	Dataset PASS	0
14RLS870680.las	LAS 1.4, PDRF 6	PASS	0	0	PASS	PASS	0 / 300	PASS	Dataset PASS	0

DPH-1.1 Report on ASPRS LAS File Format (Tiled Data) - Compliance - continued

File	LAS Version/PDRF	System ID	Legacy Point Count	Legacy Return Counts	File Source ID	Global Encoding	VLRs / EVLRs	WKT	Intensity	Point Count with Bad Return Info
14RLS870695.las	LAS 1.4, PDRF 6	PASS	0	0	PASS	PASS	0 / 292	PASS	Dataset PASS	0
14RLS870710.las	LAS 1.4, PDRF 6	PASS	0	0	PASS	PASS	0 / 281	PASS	Dataset PASS	0
14RLS870725.las	LAS 1.4, PDRF 6	PASS	0	0	PASS	PASS	0 / 280	PASS	Dataset PASS	0
14RLS870740.las	LAS 1.4, PDRF 6	PASS	0	0	PASS	PASS	0 / 282	PASS	Dataset PASS	0
14RLS870755.las	LAS 1.4, PDRF 6	PASS	0	0	PASS	PASS	0 / 280	PASS	Dataset PASS	0
14RLS870770.las	LAS 1.4, PDRF 6	PASS	0	0	PASS	PASS	0 / 281	PASS	Dataset PASS	0
14RLS870785.las	LAS 1.4, PDRF 6	PASS	0	0	PASS	PASS	0 / 280	PASS	Dataset PASS	0
14RLS870800.las	LAS 1.4, PDRF 6	PASS	0	0	PASS	PASS	0 / 282	PASS	Dataset PASS	0
14RLS870815.las	LAS 1.4, PDRF 6	PASS	0	0	PASS	PASS	0 / 282	PASS	Dataset PASS	0
14RLS870830.las	LAS 1.4, PDRF 6	PASS	0	0	PASS	PASS	0 / 281	PASS	Dataset PASS	0
14RLS870845.las	LAS 1.4, PDRF 6	PASS	0	0	PASS	PASS	0 / 280	PASS	Dataset PASS	0
14RLS870860.las	LAS 1.4, PDRF 6	PASS	0	0	PASS	PASS	0 / 280	PASS	Dataset PASS	0
14RLS870875.las	LAS 1.4, PDRF 6	PASS	0	0	PASS	PASS	0 / 280	PASS	Dataset PASS	0
14RLS870890.las	LAS 1.4, PDRF 6	PASS	0	0	PASS	PASS	0 / 282	PASS	Dataset PASS	0
14RLS870905.las	LAS 1.4, PDRF 6	PASS	0	0	PASS	PASS	0 / 282	PASS	Dataset PASS	0
14RLS870920.las	LAS 1.4, PDRF 6	PASS	0	0	PASS	PASS	0 / 280	PASS	Dataset PASS	0
14RLS870935.las	LAS 1.4, PDRF 6	PASS	0	0	PASS	PASS	0 / 280	PASS	Dataset PASS	0
14RLS870950.las	LAS 1.4, PDRF 6	PASS	0	0	PASS	PASS	0 / 281	PASS	Dataset PASS	0
14RLS870965.las	LAS 1.4, PDRF 6	PASS	0	0	PASS	PASS	0 / 280	PASS	Dataset PASS	0
14RLS870980.las	LAS 1.4, PDRF 6	PASS	0	0	PASS	PASS	0 / 281	PASS	Dataset PASS	0
14RLS870995.las	LAS 1.4, PDRF 6	PASS	0	0	PASS	PASS	0 / 281	PASS	Dataset PASS	0
14RLS885215.las	LAS 1.4, PDRF 6	PASS	0	0	PASS	PASS	0 / 71	PASS	Dataset PASS	0
14RLS885230.las	LAS 1.4, PDRF 6	PASS	0	0	PASS	PASS	0 / 221	PASS	Dataset PASS	0
14RLS885245.las	LAS 1.4, PDRF 6	PASS	0	0	PASS	PASS	0 / 281	PASS	Dataset PASS	0
14RLS885260.las	LAS 1.4, PDRF 6	PASS	0	0	PASS	PASS	0 / 280	PASS	Dataset PASS	0
14RLS885275.las	LAS 1.4, PDRF 6	PASS	0	0	PASS	PASS	0 / 282	PASS	Dataset PASS	0
14RLS885290.las	LAS 1.4, PDRF 6	PASS	0	0	PASS	PASS	0 / 281	PASS	Dataset PASS	0
14RLS885305.las	LAS 1.4, PDRF 6	PASS	0	0	PASS	PASS	0 / 281	PASS	Dataset PASS	0
14RLS885320.las	LAS 1.4, PDRF 6	PASS	0	0	PASS	PASS	0 / 281	PASS	Dataset PASS	0
14RLS885335.las	LAS 1.4, PDRF 6	PASS	0	0	PASS	PASS	0 / 280	PASS	Dataset PASS	0
14RLS885350.las	LAS 1.4, PDRF 6	PASS	0	0	PASS	PASS	0 / 279	PASS	Dataset PASS	0
14RLS885365.las	LAS 1.4, PDRF 6	PASS	0	0	PASS	PASS	0 / 280	PASS	Dataset PASS	0
14RLS885380.las	LAS 1.4, PDRF 6	PASS	0	0	PASS	PASS	0 / 281	PASS	Dataset PASS	0
14RLS885395.las	LAS 1.4, PDRF 6	PASS	0	0	PASS	PASS	0 / 282	PASS	Dataset PASS	0
14RLS885410.las	LAS 1.4, PDRF 6	PASS	0	0	PASS	PASS	0 / 280	PASS	Dataset PASS	0
14RLS885425.las	LAS 1.4, PDRF 6	PASS	0	0	PASS	PASS	0 / 279	PASS	Dataset PASS	0
14RLS885440.las	LAS 1.4, PDRF 6	PASS	0	0	PASS	PASS	0 / 280	PASS	Dataset PASS	0
14RLS885455.las	LAS 1.4, PDRF 6	PASS	0	0	PASS	PASS	0 / 280	PASS	Dataset PASS	0
14RLS885470.las	LAS 1.4, PDRF 6	PASS	0	0	PASS	PASS	0 / 282	PASS	Dataset PASS	0
14RLS885485.las	LAS 1.4, PDRF 6	PASS	0	0	PASS	PASS	0 / 280	PASS	Dataset PASS	0
14RLS885500.las	LAS 1.4, PDRF 6	PASS	0	0	PASS	PASS	0 / 281	PASS	Dataset PASS	0
14RLS885515.las	LAS 1.4, PDRF 6	PASS	0	0	PASS	PASS	0 / 281	PASS	Dataset PASS	0
14RLS885530.las	LAS 1.4, PDRF 6	PASS	0	0	PASS	PASS	0 / 280	PASS	Dataset PASS	0
14RLS885545.las	LAS 1.4, PDRF 6	PASS	0	0	PASS	PASS	0 / 281	PASS	Dataset PASS	0
14RLS885560.las	LAS 1.4, PDRF 6	PASS	0	0	PASS	PASS	0 / 283	PASS	Dataset PASS	0
14RLS885575.las	LAS 1.4, PDRF 6	PASS	0	0	PASS	PASS	0 / 281	PASS	Dataset PASS	0
14RLS885590.las	LAS 1.4, PDRF 6	PASS	0	0	PASS	PASS	0 / 280	PASS	Dataset PASS	0
14RLS885605.las	LAS 1.4, PDRF 6	PASS	0	0	PASS	PASS	0 / 299	PASS	Dataset PASS	0
14RLS885620.las	LAS 1.4, PDRF 6	PASS	0	0	PASS	PASS	0 / 317	PASS	Dataset PASS	0

DPH-1.1 Report on ASPRS LAS File Format (Tiled Data) - Compliance - continued

File	LAS Version/PDRF	System ID	Legacy Point Count	Legacy Return Counts	File Source ID	Global Encoding	VLRs / EVLRs	WKT	Intensity	Point Count with Bad Return Info
14RLS885635.las	LAS 1.4, PDRF 6	PASS	0	0	PASS	PASS	0 / 1140	PASS	Dataset PASS	0
14RLS885650.las	LAS 1.4, PDRF 6	PASS	0	0	PASS	PASS	0 / 1144	PASS	Dataset PASS	0
14RLS885665.las	LAS 1.4, PDRF 6	PASS	0	0	PASS	PASS	0 / 1144	PASS	Dataset PASS	0
14RLS885680.las	LAS 1.4, PDRF 6	PASS	0	0	PASS	PASS	0 / 1146	PASS	Dataset PASS	0
14RLS885695.las	LAS 1.4, PDRF 6	PASS	0	0	PASS	PASS	0 / 317	PASS	Dataset PASS	0
14RLS885710.las	LAS 1.4, PDRF 6	PASS	0	0	PASS	PASS	0 / 281	PASS	Dataset PASS	0
14RLS885725.las	LAS 1.4, PDRF 6	PASS	0	0	PASS	PASS	0 / 282	PASS	Dataset PASS	0
14RLS885740.las	LAS 1.4, PDRF 6	PASS	0	0	PASS	PASS	0 / 281	PASS	Dataset PASS	0
14RLS885755.las	LAS 1.4, PDRF 6	PASS	0	0	PASS	PASS	0 / 282	PASS	Dataset PASS	0
14RLS885770.las	LAS 1.4, PDRF 6	PASS	0	0	PASS	PASS	0 / 282	PASS	Dataset PASS	0
14RLS885785.las	LAS 1.4, PDRF 6	PASS	0	0	PASS	PASS	0 / 279	PASS	Dataset PASS	0
14RLS885800.las	LAS 1.4, PDRF 6	PASS	0	0	PASS	PASS	0 / 279	PASS	Dataset PASS	0
14RLS885815.las	LAS 1.4, PDRF 6	PASS	0	0	PASS	PASS	0 / 281	PASS	Dataset PASS	0
14RLS885830.las	LAS 1.4, PDRF 6	PASS	0	0	PASS	PASS	0 / 282	PASS	Dataset PASS	0
14RLS885845.las	LAS 1.4, PDRF 6	PASS	0	0	PASS	PASS	0 / 283	PASS	Dataset PASS	0
14RLS885860.las	LAS 1.4, PDRF 6	PASS	0	0	PASS	PASS	0 / 281	PASS	Dataset PASS	0
14RLS885875.las	LAS 1.4, PDRF 6	PASS	0	0	PASS	PASS	0 / 280	PASS	Dataset PASS	0
14RLS885890.las	LAS 1.4, PDRF 6	PASS	0	0	PASS	PASS	0 / 281	PASS	Dataset PASS	0
14RLS885905.las	LAS 1.4, PDRF 6	PASS	0	0	PASS	PASS	0 / 281	PASS	Dataset PASS	0
14RLS885920.las	LAS 1.4, PDRF 6	PASS	0	0	PASS	PASS	0 / 280	PASS	Dataset PASS	0
14RLS885935.las	LAS 1.4, PDRF 6	PASS	0	0	PASS	PASS	0 / 281	PASS	Dataset PASS	0
14RLS885950.las	LAS 1.4, PDRF 6	PASS	0	0	PASS	PASS	0 / 283	PASS	Dataset PASS	0
14RLS885965.las	LAS 1.4, PDRF 6	PASS	0	0	PASS	PASS	0 / 281	PASS	Dataset PASS	0
14RLS885980.las	LAS 1.4, PDRF 6	PASS	0	0	PASS	PASS	0 / 281	PASS	Dataset PASS	0
14RLS885995.las	LAS 1.4, PDRF 6	PASS	0	0	PASS	PASS	0 / 280	PASS	Dataset PASS	0
14RLS900215.las	LAS 1.4, PDRF 6	PASS	0	0	PASS	PASS	0 / 282	PASS	Dataset PASS	0
14RLS900230.las	LAS 1.4, PDRF 6	PASS	0	0	PASS	PASS	0 / 281	PASS	Dataset PASS	0
14RLS900245.las	LAS 1.4, PDRF 6	PASS	0	0	PASS	PASS	0 / 280	PASS	Dataset PASS	0
14RLS900260.las	LAS 1.4, PDRF 6	PASS	0	0	PASS	PASS	0 / 282	PASS	Dataset PASS	0
14RLS900275.las	LAS 1.4, PDRF 6	PASS	0	0	PASS	PASS	0 / 282	PASS	Dataset PASS	0
14RLS900290.las	LAS 1.4, PDRF 6	PASS	0	0	PASS	PASS	0 / 281	PASS	Dataset PASS	0
14RLS900305.las	LAS 1.4, PDRF 6	PASS	0	0	PASS	PASS	0 / 280	PASS	Dataset PASS	0
14RLS900320.las	LAS 1.4, PDRF 6	PASS	0	0	PASS	PASS	0 / 281	PASS	Dataset PASS	0
14RLS900335.las	LAS 1.4, PDRF 6	PASS	0	0	PASS	PASS	0 / 280	PASS	Dataset PASS	0
14RLS900350.las	LAS 1.4, PDRF 6	PASS	0	0	PASS	PASS	0 / 280	PASS	Dataset PASS	0
14RLS900365.las	LAS 1.4, PDRF 6	PASS	0	0	PASS	PASS	0 / 279	PASS	Dataset PASS	0
14RLS900380.las	LAS 1.4, PDRF 6	PASS	0	0	PASS	PASS	0 / 282	PASS	Dataset PASS	0
14RLS900395.las	LAS 1.4, PDRF 6	PASS	0	0	PASS	PASS	0 / 282	PASS	Dataset PASS	0
14RLS900410.las	LAS 1.4, PDRF 6	PASS	0	0	PASS	PASS	0 / 283	PASS	Dataset PASS	0
14RLS900425.las	LAS 1.4, PDRF 6	PASS	0	0	PASS	PASS	0 / 281	PASS	Dataset PASS	0
14RLS900440.las	LAS 1.4, PDRF 6	PASS	0	0	PASS	PASS	0 / 281	PASS	Dataset PASS	0
14RLS900455.las	LAS 1.4, PDRF 6	PASS	0	0	PASS	PASS	0 / 280	PASS	Dataset PASS	0
14RLS900470.las	LAS 1.4, PDRF 6	PASS	0	0	PASS	PASS	0 / 281	PASS	Dataset PASS	0
14RLS900485.las	LAS 1.4, PDRF 6	PASS	0	0	PASS	PASS	0 / 280	PASS	Dataset PASS	0
14RLS900500.las	LAS 1.4, PDRF 6	PASS	0	0	PASS	PASS	0 / 282	PASS	Dataset PASS	0
14RLS900515.las	LAS 1.4, PDRF 6	PASS	0	0	PASS	PASS	0 / 280	PASS	Dataset PASS	0
14RLS900530.las	LAS 1.4, PDRF 6	PASS	0	0	PASS	PASS	0 / 282	PASS	Dataset PASS	0
14RLS900545.las	LAS 1.4, PDRF 6	PASS	0	0	PASS	PASS	0 / 279	PASS	Dataset PASS	0
14RLS900560.las	LAS 1.4, PDRF 6	PASS	0	0	PASS	PASS	0 / 282	PASS	Dataset PASS	0

DPH-1.1 Report on ASPRS LAS File Format (Tiled Data) - Compliance - continued

File	LAS Version/PDRF	System ID	Legacy Point Count	Legacy Return Counts	File Source ID	Global Encoding	VLRs / EVLRs	WKT	Intensity	Point Count with Bad Return Info
14RLS900575.las	LAS 1.4, PDRF 6	PASS	0	0	PASS	PASS	0 / 282	PASS	Dataset PASS	0
14RLS900590.las	LAS 1.4, PDRF 6	PASS	0	0	PASS	PASS	0 / 283	PASS	Dataset PASS	0
14RLS900605.las	LAS 1.4, PDRF 6	PASS	0	0	PASS	PASS	0 / 298	PASS	Dataset PASS	0
14RLS900620.las	LAS 1.4, PDRF 6	PASS	0	0	PASS	PASS	0 / 318	PASS	Dataset PASS	0
14RLS900635.las	LAS 1.4, PDRF 6	PASS	0	0	PASS	PASS	0 / 1153	PASS	Dataset PASS	0
14RLS900650.las	LAS 1.4, PDRF 6	PASS	0	0	PASS	PASS	0 / 1144	PASS	Dataset PASS	0
14RLS900665.las	LAS 1.4, PDRF 6	PASS	0	0	PASS	PASS	0 / 1137	PASS	Dataset PASS	0
14RLS900680.las	LAS 1.4, PDRF 6	PASS	0	0	PASS	PASS	0 / 320	PASS	Dataset PASS	0
14RLS900695.las	LAS 1.4, PDRF 6	PASS	0	0	PASS	PASS	0 / 316	PASS	Dataset PASS	0
14RLS900710.las	LAS 1.4, PDRF 6	PASS	0	0	PASS	PASS	0 / 298	PASS	Dataset PASS	0
14RLS900725.las	LAS 1.4, PDRF 6	PASS	0	0	PASS	PASS	0 / 297	PASS	Dataset PASS	0
14RLS900740.las	LAS 1.4, PDRF 6	PASS	0	0	PASS	PASS	0 / 298	PASS	Dataset PASS	0
14RLS900755.las	LAS 1.4, PDRF 6	PASS	0	0	PASS	PASS	0 / 297	PASS	Dataset PASS	0
14RLS900770.las	LAS 1.4, PDRF 6	PASS	0	0	PASS	PASS	0 / 299	PASS	Dataset PASS	0
14RLS900785.las	LAS 1.4, PDRF 6	PASS	0	0	PASS	PASS	0 / 298	PASS	Dataset PASS	0
14RLS900800.las	LAS 1.4, PDRF 6	PASS	0	0	PASS	PASS	0 / 298	PASS	Dataset PASS	0
14RLS900815.las	LAS 1.4, PDRF 6	PASS	0	0	PASS	PASS	0 / 298	PASS	Dataset PASS	0
14RLS900830.las	LAS 1.4, PDRF 6	PASS	0	0	PASS	PASS	0 / 298	PASS	Dataset PASS	0
14RLS900845.las	LAS 1.4, PDRF 6	PASS	0	0	PASS	PASS	0 / 298	PASS	Dataset PASS	0
14RLS900860.las	LAS 1.4, PDRF 6	PASS	0	0	PASS	PASS	0 / 297	PASS	Dataset PASS	0
14RLS900875.las	LAS 1.4, PDRF 6	PASS	0	0	PASS	PASS	0 / 298	PASS	Dataset PASS	0
14RLS900890.las	LAS 1.4, PDRF 6	PASS	0	0	PASS	PASS	0 / 299	PASS	Dataset PASS	0
14RLS900905.las	LAS 1.4, PDRF 6	PASS	0	0	PASS	PASS	0 / 297	PASS	Dataset PASS	0
14RLS900920.las	LAS 1.4, PDRF 6	PASS	0	0	PASS	PASS	0 / 299	PASS	Dataset PASS	0
14RLS900935.las	LAS 1.4, PDRF 6	PASS	0	0	PASS	PASS	0 / 298	PASS	Dataset PASS	0
14RLS900950.las	LAS 1.4, PDRF 6	PASS	0	0	PASS	PASS	0 / 302	PASS	Dataset PASS	0
14RLS900965.las	LAS 1.4, PDRF 6	PASS	0	0	PASS	PASS	0 / 286	PASS	Dataset PASS	0
14RLS900980.las	LAS 1.4, PDRF 6	PASS	0	0	PASS	PASS	0 / 287	PASS	Dataset PASS	0
14RLS900995.las	LAS 1.4, PDRF 6	PASS	0	0	PASS	PASS	0 / 281	PASS	Dataset PASS	0
14RLS915200.las	LAS 1.4, PDRF 6	PASS	0	0	PASS	PASS	0 / 71	PASS	Dataset PASS	0
14RLS915215.las	LAS 1.4, PDRF 6	PASS	0	0	PASS	PASS	0 / 247	PASS	Dataset PASS	0
14RLS915230.las	LAS 1.4, PDRF 6	PASS	0	0	PASS	PASS	0 / 280	PASS	Dataset PASS	0
14RLS915245.las	LAS 1.4, PDRF 6	PASS	0	0	PASS	PASS	0 / 280	PASS	Dataset PASS	0
14RLS915260.las	LAS 1.4, PDRF 6	PASS	0	0	PASS	PASS	0 / 281	PASS	Dataset PASS	0
14RLS915275.las	LAS 1.4, PDRF 6	PASS	0	0	PASS	PASS	0 / 280	PASS	Dataset PASS	0
14RLS915290.las	LAS 1.4, PDRF 6	PASS	0	0	PASS	PASS	0 / 281	PASS	Dataset PASS	0
14RLS915305.las	LAS 1.4, PDRF 6	PASS	0	0	PASS	PASS	0 / 280	PASS	Dataset PASS	0
14RLS915320.las	LAS 1.4, PDRF 6	PASS	0	0	PASS	PASS	0 / 280	PASS	Dataset PASS	0
14RLS915335.las	LAS 1.4, PDRF 6	PASS	0	0	PASS	PASS	0 / 280	PASS	Dataset PASS	0
14RLS915350.las	LAS 1.4, PDRF 6	PASS	0	0	PASS	PASS	0 / 282	PASS	Dataset PASS	0
14RLS915365.las	LAS 1.4, PDRF 6	PASS	0	0	PASS	PASS	0 / 281	PASS	Dataset PASS	0
14RLS915380.las	LAS 1.4, PDRF 6	PASS	0	0	PASS	PASS	0 / 285	PASS	Dataset PASS	0
14RLS915395.las	LAS 1.4, PDRF 6	PASS	0	0	PASS	PASS	0 / 281	PASS	Dataset PASS	0
14RLS915410.las	LAS 1.4, PDRF 6	PASS	0	0	PASS	PASS	0 / 281	PASS	Dataset PASS	0
14RLS915425.las	LAS 1.4, PDRF 6	PASS	0	0	PASS	PASS	0 / 281	PASS	Dataset PASS	0
14RLS915440.las	LAS 1.4, PDRF 6	PASS	0	0	PASS	PASS	0 / 282	PASS	Dataset PASS	0
14RLS915455.las	LAS 1.4, PDRF 6	PASS	0	0	PASS	PASS	0 / 283	PASS	Dataset PASS	0
14RLS915470.las	LAS 1.4, PDRF 6	PASS	0	0	PASS	PASS	0 / 281	PASS	Dataset PASS	0
14RLS915485.las	LAS 1.4, PDRF 6	PASS	0	0	PASS	PASS	0 / 281	PASS	Dataset PASS	0

DPH-1.1 Report on ASPRS LAS File Format (Tiled Data) - Compliance - continued

File	LAS Version/PDRF	System ID	Legacy Point Count	Legacy Return Counts	File Source ID	Global Encoding	VLRs / EVLRs	WKT	Intensity	Point Count with Bad Return Info
14RLS915500.las	LAS 1.4, PDRF 6	PASS	0	0	PASS	PASS	0 / 282	PASS	Dataset PASS	0
14RLS915515.las	LAS 1.4, PDRF 6	PASS	0	0	PASS	PASS	0 / 280	PASS	Dataset PASS	0
14RLS915530.las	LAS 1.4, PDRF 6	PASS	0	0	PASS	PASS	0 / 281	PASS	Dataset PASS	0
14RLS915545.las	LAS 1.4, PDRF 6	PASS	0	0	PASS	PASS	0 / 282	PASS	Dataset PASS	0
14RLS915560.las	LAS 1.4, PDRF 6	PASS	0	0	PASS	PASS	0 / 282	PASS	Dataset PASS	0
14RLS915575.las	LAS 1.4, PDRF 6	PASS	0	0	PASS	PASS	0 / 283	PASS	Dataset PASS	0
14RLS915590.las	LAS 1.4, PDRF 6	PASS	0	0	PASS	PASS	0 / 302	PASS	Dataset PASS	0
14RLS915605.las	LAS 1.4, PDRF 6	PASS	0	0	PASS	PASS	0 / 299	PASS	Dataset PASS	0
14RLS915620.las	LAS 1.4, PDRF 6	PASS	0	0	PASS	PASS	0 / 319	PASS	Dataset PASS	0
14RLS915635.las	LAS 1.4, PDRF 6	PASS	0	0	PASS	PASS	0 / 1143	PASS	Dataset PASS	0
14RLS915650.las	LAS 1.4, PDRF 6	PASS	0	0	PASS	PASS	0 / 1169	PASS	Dataset PASS	0
14RLS915665.las	LAS 1.4, PDRF 6	PASS	0	0	PASS	PASS	0 / 1151	PASS	Dataset PASS	0
14RLS915680.las	LAS 1.4, PDRF 6	PASS	0	0	PASS	PASS	0 / 323	PASS	Dataset PASS	0
14RLS915695.las	LAS 1.4, PDRF 6	PASS	0	0	PASS	PASS	0 / 300	PASS	Dataset PASS	0
14RLS915710.las	LAS 1.4, PDRF 6	PASS	0	0	PASS	PASS	0 / 281	PASS	Dataset PASS	0
14RLS915725.las	LAS 1.4, PDRF 6	PASS	0	0	PASS	PASS	0 / 281	PASS	Dataset PASS	0
14RLS915740.las	LAS 1.4, PDRF 6	PASS	0	0	PASS	PASS	0 / 282	PASS	Dataset PASS	0
14RLS915755.las	LAS 1.4, PDRF 6	PASS	0	0	PASS	PASS	0 / 280	PASS	Dataset PASS	0
14RLS915770.las	LAS 1.4, PDRF 6	PASS	0	0	PASS	PASS	0 / 281	PASS	Dataset PASS	0
14RLS915785.las	LAS 1.4, PDRF 6	PASS	0	0	PASS	PASS	0 / 282	PASS	Dataset PASS	0
14RLS915800.las	LAS 1.4, PDRF 6	PASS	0	0	PASS	PASS	0 / 282	PASS	Dataset PASS	0
14RLS915815.las	LAS 1.4, PDRF 6	PASS	0	0	PASS	PASS	0 / 282	PASS	Dataset PASS	0
14RLS915830.las	LAS 1.4, PDRF 6	PASS	0	0	PASS	PASS	0 / 281	PASS	Dataset PASS	0
14RLS915845.las	LAS 1.4, PDRF 6	PASS	0	0	PASS	PASS	0 / 280	PASS	Dataset PASS	0
14RLS915860.las	LAS 1.4, PDRF 6	PASS	0	0	PASS	PASS	0 / 282	PASS	Dataset PASS	0
14RLS915875.las	LAS 1.4, PDRF 6	PASS	0	0	PASS	PASS	0 / 282	PASS	Dataset PASS	0
14RLS915890.las	LAS 1.4, PDRF 6	PASS	0	0	PASS	PASS	0 / 282	PASS	Dataset PASS	0
14RLS915905.las	LAS 1.4, PDRF 6	PASS	0	0	PASS	PASS	0 / 281	PASS	Dataset PASS	0
14RLS915920.las	LAS 1.4, PDRF 6	PASS	0	0	PASS	PASS	0 / 280	PASS	Dataset PASS	0
14RLS915935.las	LAS 1.4, PDRF 6	PASS	0	0	PASS	PASS	0 / 282	PASS	Dataset PASS	0
14RLS915950.las	LAS 1.4, PDRF 6	PASS	0	0	PASS	PASS	0 / 282	PASS	Dataset PASS	0
14RLS915965.las	LAS 1.4, PDRF 6	PASS	0	0	PASS	PASS	0 / 282	PASS	Dataset PASS	0
14RLS915980.las	LAS 1.4, PDRF 6	PASS	0	0	PASS	PASS	0 / 281	PASS	Dataset PASS	0
14RLS915995.las	LAS 1.4, PDRF 6	PASS	0	0	PASS	PASS	0 / 280	PASS	Dataset PASS	0
14RLS930185.las	LAS 1.4, PDRF 6	PASS	0	0	PASS	PASS	0 / 23	PASS	Dataset PASS	0
14RLS930200.las	LAS 1.4, PDRF 6	PASS	0	0	PASS	PASS	0 / 281	PASS	Dataset PASS	0
14RLS930215.las	LAS 1.4, PDRF 6	PASS	0	0	PASS	PASS	0 / 281	PASS	Dataset PASS	0
14RLS930230.las	LAS 1.4, PDRF 6	PASS	0	0	PASS	PASS	0 / 280	PASS	Dataset PASS	0
14RLS930245.las	LAS 1.4, PDRF 6	PASS	0	0	PASS	PASS	0 / 280	PASS	Dataset PASS	0
14RLS930260.las	LAS 1.4, PDRF 6	PASS	0	0	PASS	PASS	0 / 281	PASS	Dataset PASS	0
14RLS930275.las	LAS 1.4, PDRF 6	PASS	0	0	PASS	PASS	0 / 282	PASS	Dataset PASS	0
14RLS930290.las	LAS 1.4, PDRF 6	PASS	0	0	PASS	PASS	0 / 282	PASS	Dataset PASS	0
14RLS930305.las	LAS 1.4, PDRF 6	PASS	0	0	PASS	PASS	0 / 281	PASS	Dataset PASS	0
14RLS930320.las	LAS 1.4, PDRF 6	PASS	0	0	PASS	PASS	0 / 281	PASS	Dataset PASS	0
14RLS930335.las	LAS 1.4, PDRF 6	PASS	0	0	PASS	PASS	0 / 281	PASS	Dataset PASS	0
14RLS930350.las	LAS 1.4, PDRF 6	PASS	0	0	PASS	PASS	0 / 280	PASS	Dataset PASS	0
14RLS930365.las	LAS 1.4, PDRF 6	PASS	0	0	PASS	PASS	0 / 280	PASS	Dataset PASS	0
14RLS930380.las	LAS 1.4, PDRF 6	PASS	0	0	PASS	PASS	0 / 280	PASS	Dataset PASS	0
14RLS930395.las	LAS 1.4, PDRF 6	PASS	0	0	PASS	PASS	0 / 280	PASS	Dataset PASS	0

DPH-1.1 Report on ASPRS LAS File Format (Tiled Data) - Compliance - continued

File	LAS Version/PDRF	System ID	Legacy Point Count	Legacy Return Counts	File Source ID	Global Encoding	VLRs / EVLRs	WKT	Intensity	Point Count with Bad Return Info
14RLS930410.las	LAS 1.4, PDRF 6	PASS	0	0	PASS	PASS	0 / 280	PASS	Dataset PASS	0
14RLS930425.las	LAS 1.4, PDRF 6	PASS	0	0	PASS	PASS	0 / 280	PASS	Dataset PASS	0
14RLS930440.las	LAS 1.4, PDRF 6	PASS	0	0	PASS	PASS	0 / 283	PASS	Dataset PASS	0
14RLS930455.las	LAS 1.4, PDRF 6	PASS	0	0	PASS	PASS	0 / 281	PASS	Dataset PASS	0
14RLS930470.las	LAS 1.4, PDRF 6	PASS	0	0	PASS	PASS	0 / 282	PASS	Dataset PASS	0
14RLS930485.las	LAS 1.4, PDRF 6	PASS	0	0	PASS	PASS	0 / 280	PASS	Dataset PASS	0
14RLS930500.las	LAS 1.4, PDRF 6	PASS	0	0	PASS	PASS	0 / 281	PASS	Dataset PASS	0
14RLS930515.las	LAS 1.4, PDRF 6	PASS	0	0	PASS	PASS	0 / 280	PASS	Dataset PASS	0
14RLS930530.las	LAS 1.4, PDRF 6	PASS	0	0	PASS	PASS	0 / 282	PASS	Dataset PASS	0
14RLS930545.las	LAS 1.4, PDRF 6	PASS	0	0	PASS	PASS	0 / 282	PASS	Dataset PASS	0
14RLS930560.las	LAS 1.4, PDRF 6	PASS	0	0	PASS	PASS	0 / 281	PASS	Dataset PASS	0
14RLS930575.las	LAS 1.4, PDRF 6	PASS	0	0	PASS	PASS	0 / 280	PASS	Dataset PASS	0
14RLS930590.las	LAS 1.4, PDRF 6	PASS	0	0	PASS	PASS	0 / 280	PASS	Dataset PASS	0
14RLS930605.las	LAS 1.4, PDRF 6	PASS	0	0	PASS	PASS	0 / 297	PASS	Dataset PASS	0
14RLS930620.las	LAS 1.4, PDRF 6	PASS	0	0	PASS	PASS	0 / 316	PASS	Dataset PASS	0
14RLS930635.las	LAS 1.4, PDRF 6	PASS	0	0	PASS	PASS	0 / 315	PASS	Dataset PASS	0
14RLS930650.las	LAS 1.4, PDRF 6	PASS	0	0	PASS	PASS	0 / 318	PASS	Dataset PASS	0
14RLS930665.las	LAS 1.4, PDRF 6	PASS	0	0	PASS	PASS	0 / 319	PASS	Dataset PASS	0
14RLS930680.las	LAS 1.4, PDRF 6	PASS	0	0	PASS	PASS	0 / 303	PASS	Dataset PASS	0
14RLS930695.las	LAS 1.4, PDRF 6	PASS	0	0	PASS	PASS	0 / 282	PASS	Dataset PASS	0
14RLS930710.las	LAS 1.4, PDRF 6	PASS	0	0	PASS	PASS	0 / 283	PASS	Dataset PASS	0
14RLS930725.las	LAS 1.4, PDRF 6	PASS	0	0	PASS	PASS	0 / 279	PASS	Dataset PASS	0
14RLS930740.las	LAS 1.4, PDRF 6	PASS	0	0	PASS	PASS	0 / 283	PASS	Dataset PASS	0
14RLS930755.las	LAS 1.4, PDRF 6	PASS	0	0	PASS	PASS	0 / 282	PASS	Dataset PASS	0
14RLS930770.las	LAS 1.4, PDRF 6	PASS	0	0	PASS	PASS	0 / 281	PASS	Dataset PASS	0
14RLS930785.las	LAS 1.4, PDRF 6	PASS	0	0	PASS	PASS	0 / 280	PASS	Dataset PASS	0
14RLS930800.las	LAS 1.4, PDRF 6	PASS	0	0	PASS	PASS	0 / 283	PASS	Dataset PASS	0
14RLS930815.las	LAS 1.4, PDRF 6	PASS	0	0	PASS	PASS	0 / 280	PASS	Dataset PASS	0
14RLS930830.las	LAS 1.4, PDRF 6	PASS	0	0	PASS	PASS	0 / 282	PASS	Dataset PASS	0
14RLS930845.las	LAS 1.4, PDRF 6	PASS	0	0	PASS	PASS	0 / 282	PASS	Dataset PASS	0
14RLS930860.las	LAS 1.4, PDRF 6	PASS	0	0	PASS	PASS	0 / 280	PASS	Dataset PASS	0
14RLS930875.las	LAS 1.4, PDRF 6	PASS	0	0	PASS	PASS	0 / 281	PASS	Dataset PASS	0
14RLS930890.las	LAS 1.4, PDRF 6	PASS	0	0	PASS	PASS	0 / 283	PASS	Dataset PASS	0
14RLS930905.las	LAS 1.4, PDRF 6	PASS	0	0	PASS	PASS	0 / 281	PASS	Dataset PASS	0
14RLS930920.las	LAS 1.4, PDRF 6	PASS	0	0	PASS	PASS	0 / 281	PASS	Dataset PASS	0
14RLS930935.las	LAS 1.4, PDRF 6	PASS	0	0	PASS	PASS	0 / 281	PASS	Dataset PASS	0
14RLS930950.las	LAS 1.4, PDRF 6	PASS	0	0	PASS	PASS	0 / 281	PASS	Dataset PASS	0
14RLS930965.las	LAS 1.4, PDRF 6	PASS	0	0	PASS	PASS	0 / 282	PASS	Dataset PASS	0
14RLS930980.las	LAS 1.4, PDRF 6	PASS	0	0	PASS	PASS	0 / 283	PASS	Dataset PASS	0
14RLS930995.las	LAS 1.4, PDRF 6	PASS	0	0	PASS	PASS	0 / 280	PASS	Dataset PASS	0
14RLS945185.las	LAS 1.4, PDRF 6	PASS	0	0	PASS	PASS	0 / 71	PASS	Dataset PASS	0
14RLS945200.las	LAS 1.4, PDRF 6	PASS	0	0	PASS	PASS	0 / 281	PASS	Dataset PASS	0
14RLS945215.las	LAS 1.4, PDRF 6	PASS	0	0	PASS	PASS	0 / 279	PASS	Dataset PASS	0
14RLS945230.las	LAS 1.4, PDRF 6	PASS	0	0	PASS	PASS	0 / 280	PASS	Dataset PASS	0
14RLS945245.las	LAS 1.4, PDRF 6	PASS	0	0	PASS	PASS	0 / 281	PASS	Dataset PASS	0
14RLS945260.las	LAS 1.4, PDRF 6	PASS	0	0	PASS	PASS	0 / 285	PASS	Dataset PASS	0
14RLS945275.las	LAS 1.4, PDRF 6	PASS	0	0	PASS	PASS	0 / 280	PASS	Dataset PASS	0
14RLS945290.las	LAS 1.4, PDRF 6	PASS	0	0	PASS	PASS	0 / 281	PASS	Dataset PASS	0
14RLS945305.las	LAS 1.4, PDRF 6	PASS	0	0	PASS	PASS	0 / 280	PASS	Dataset PASS	0

DPH-1.1 Report on ASPRS LAS File Format (Tiled Data) - Compliance - continued

File	LAS Version/PDRF	System ID	Legacy Point Count	Legacy Return Counts	File Source ID	Global Encoding	VLRs / EVLRs	WKT	Intensity	Point Count with Bad Return Info
14RLS945320.las	LAS 1.4, PDRF 6	PASS	0	0	PASS	PASS	0 / 281	PASS	Dataset PASS	0
14RLS945335.las	LAS 1.4, PDRF 6	PASS	0	0	PASS	PASS	0 / 281	PASS	Dataset PASS	0
14RLS945350.las	LAS 1.4, PDRF 6	PASS	0	0	PASS	PASS	0 / 282	PASS	Dataset PASS	0
14RLS945365.las	LAS 1.4, PDRF 6	PASS	0	0	PASS	PASS	0 / 282	PASS	Dataset PASS	0
14RLS945380.las	LAS 1.4, PDRF 6	PASS	0	0	PASS	PASS	0 / 281	PASS	Dataset PASS	0
14RLS945395.las	LAS 1.4, PDRF 6	PASS	0	0	PASS	PASS	0 / 281	PASS	Dataset PASS	0
14RLS945410.las	LAS 1.4, PDRF 6	PASS	0	0	PASS	PASS	0 / 283	PASS	Dataset PASS	0
14RLS945425.las	LAS 1.4, PDRF 6	PASS	0	0	PASS	PASS	0 / 283	PASS	Dataset PASS	0
14RLS945440.las	LAS 1.4, PDRF 6	PASS	0	0	PASS	PASS	0 / 280	PASS	Dataset PASS	0
14RLS945455.las	LAS 1.4, PDRF 6	PASS	0	0	PASS	PASS	0 / 281	PASS	Dataset PASS	0
14RLS945470.las	LAS 1.4, PDRF 6	PASS	0	0	PASS	PASS	0 / 282	PASS	Dataset PASS	0
14RLS945485.las	LAS 1.4, PDRF 6	PASS	0	0	PASS	PASS	0 / 282	PASS	Dataset PASS	0
14RLS945500.las	LAS 1.4, PDRF 6	PASS	0	0	PASS	PASS	0 / 282	PASS	Dataset PASS	0
14RLS945515.las	LAS 1.4, PDRF 6	PASS	0	0	PASS	PASS	0 / 280	PASS	Dataset PASS	0
14RLS945530.las	LAS 1.4, PDRF 6	PASS	0	0	PASS	PASS	0 / 280	PASS	Dataset PASS	0
14RLS945545.las	LAS 1.4, PDRF 6	PASS	0	0	PASS	PASS	0 / 280	PASS	Dataset PASS	0
14RLS945560.las	LAS 1.4, PDRF 6	PASS	0	0	PASS	PASS	0 / 281	PASS	Dataset PASS	0
14RLS945575.las	LAS 1.4, PDRF 6	PASS	0	0	PASS	PASS	0 / 280	PASS	Dataset PASS	0
14RLS945590.las	LAS 1.4, PDRF 6	PASS	0	0	PASS	PASS	0 / 282	PASS	Dataset PASS	0
14RLS945605.las	LAS 1.4, PDRF 6	PASS	0	0	PASS	PASS	0 / 281	PASS	Dataset PASS	0
14RLS945620.las	LAS 1.4, PDRF 6	PASS	0	0	PASS	PASS	0 / 1198	PASS	Dataset PASS	0
14RLS945635.las	LAS 1.4, PDRF 6	PASS	0	0	PASS	PASS	0 / 1154	PASS	Dataset PASS	0
14RLS945650.las	LAS 1.4, PDRF 6	PASS	0	0	PASS	PASS	0 / 1163	PASS	Dataset PASS	0
14RLS945665.las	LAS 1.4, PDRF 6	PASS	0	0	PASS	PASS	0 / 323	PASS	Dataset PASS	0
14RLS945680.las	LAS 1.4, PDRF 6	PASS	0	0	PASS	PASS	0 / 321	PASS	Dataset PASS	0
14RLS945695.las	LAS 1.4, PDRF 6	PASS	0	0	PASS	PASS	0 / 293	PASS	Dataset PASS	0
14RLS945710.las	LAS 1.4, PDRF 6	PASS	0	0	PASS	PASS	0 / 283	PASS	Dataset PASS	0
14RLS945725.las	LAS 1.4, PDRF 6	PASS	0	0	PASS	PASS	0 / 281	PASS	Dataset PASS	0
14RLS945740.las	LAS 1.4, PDRF 6	PASS	0	0	PASS	PASS	0 / 295	PASS	Dataset PASS	0
14RLS945755.las	LAS 1.4, PDRF 6	PASS	0	0	PASS	PASS	0 / 287	PASS	Dataset PASS	0
14RLS945770.las	LAS 1.4, PDRF 6	PASS	0	0	PASS	PASS	0 / 288	PASS	Dataset PASS	0
14RLS945785.las	LAS 1.4, PDRF 6	PASS	0	0	PASS	PASS	0 / 300	PASS	Dataset PASS	0
14RLS945800.las	LAS 1.4, PDRF 6	PASS	0	0	PASS	PASS	0 / 281	PASS	Dataset PASS	0
14RLS945815.las	LAS 1.4, PDRF 6	PASS	0	0	PASS	PASS	0 / 280	PASS	Dataset PASS	0
14RLS945830.las	LAS 1.4, PDRF 6	PASS	0	0	PASS	PASS	0 / 281	PASS	Dataset PASS	0
14RLS945845.las	LAS 1.4, PDRF 6	PASS	0	0	PASS	PASS	0 / 281	PASS	Dataset PASS	0
14RLS945860.las	LAS 1.4, PDRF 6	PASS	0	0	PASS	PASS	0 / 287	PASS	Dataset PASS	0
14RLS945875.las	LAS 1.4, PDRF 6	PASS	0	0	PASS	PASS	0 / 296	PASS	Dataset PASS	0
14RLS945890.las	LAS 1.4, PDRF 6	PASS	0	0	PASS	PASS	0 / 283	PASS	Dataset PASS	0
14RLS945905.las	LAS 1.4, PDRF 6	PASS	0	0	PASS	PASS	0 / 297	PASS	Dataset PASS	0
14RLS945920.las	LAS 1.4, PDRF 6	PASS	0	0	PASS	PASS	0 / 282	PASS	Dataset PASS	0
14RLS945935.las	LAS 1.4, PDRF 6	PASS	0	0	PASS	PASS	0 / 281	PASS	Dataset PASS	0
14RLS945950.las	LAS 1.4, PDRF 6	PASS	0	0	PASS	PASS	0 / 281	PASS	Dataset PASS	0
14RLS945965.las	LAS 1.4, PDRF 6	PASS	0	0	PASS	PASS	0 / 281	PASS	Dataset PASS	0
14RLS945980.las	LAS 1.4, PDRF 6	PASS	0	0	PASS	PASS	0 / 281	PASS	Dataset PASS	0
14RLS945995.las	LAS 1.4, PDRF 6	PASS	0	0	PASS	PASS	0 / 280	PASS	Dataset PASS	0
14RLS960185.las	LAS 1.4, PDRF 6	PASS	0	0	PASS	PASS	0 / 71	PASS	Dataset PASS	0
14RLS960200.las	LAS 1.4, PDRF 6	PASS	0	0	PASS	PASS	0 / 281	PASS	Dataset PASS	0
14RLS960215.las	LAS 1.4, PDRF 6	PASS	0	0	PASS	PASS	0 / 280	PASS	Dataset PASS	0

DPH-1.1 Report on ASPRS LAS File Format (Tiled Data) - Compliance - continued

File	LAS Version/PDRF	System ID	Legacy Point Count	Legacy Return Counts	File Source ID	Global Encoding	VLRs / EVLRs	WKT	Intensity	Point Count with Bad Return Info
14RLS960230.las	LAS 1.4, PDRF 6	PASS	0	0	PASS	PASS	0 / 281	PASS	Dataset PASS	0
14RLS960245.las	LAS 1.4, PDRF 6	PASS	0	0	PASS	PASS	0 / 281	PASS	Dataset PASS	0
14RLS960260.las	LAS 1.4, PDRF 6	PASS	0	0	PASS	PASS	0 / 282	PASS	Dataset PASS	0
14RLS960275.las	LAS 1.4, PDRF 6	PASS	0	0	PASS	PASS	0 / 282	PASS	Dataset PASS	0
14RLS960290.las	LAS 1.4, PDRF 6	PASS	0	0	PASS	PASS	0 / 281	PASS	Dataset PASS	0
14RLS960305.las	LAS 1.4, PDRF 6	PASS	0	0	PASS	PASS	0 / 281	PASS	Dataset PASS	0
14RLS960320.las	LAS 1.4, PDRF 6	PASS	0	0	PASS	PASS	0 / 281	PASS	Dataset PASS	0
14RLS960335.las	LAS 1.4, PDRF 6	PASS	0	0	PASS	PASS	0 / 280	PASS	Dataset PASS	0
14RLS960350.las	LAS 1.4, PDRF 6	PASS	0	0	PASS	PASS	0 / 281	PASS	Dataset PASS	0
14RLS960365.las	LAS 1.4, PDRF 6	PASS	0	0	PASS	PASS	0 / 279	PASS	Dataset PASS	0
14RLS960380.las	LAS 1.4, PDRF 6	PASS	0	0	PASS	PASS	0 / 285	PASS	Dataset PASS	0
14RLS960395.las	LAS 1.4, PDRF 6	PASS	0	0	PASS	PASS	0 / 282	PASS	Dataset PASS	0
14RLS960410.las	LAS 1.4, PDRF 6	PASS	0	0	PASS	PASS	0 / 281	PASS	Dataset PASS	0
14RLS960425.las	LAS 1.4, PDRF 6	PASS	0	0	PASS	PASS	0 / 281	PASS	Dataset PASS	0
14RLS960440.las	LAS 1.4, PDRF 6	PASS	0	0	PASS	PASS	0 / 281	PASS	Dataset PASS	0
14RLS960455.las	LAS 1.4, PDRF 6	PASS	0	0	PASS	PASS	0 / 280	PASS	Dataset PASS	0
14RLS960470.las	LAS 1.4, PDRF 6	PASS	0	0	PASS	PASS	0 / 281	PASS	Dataset PASS	0
14RLS960485.las	LAS 1.4, PDRF 6	PASS	0	0	PASS	PASS	0 / 300	PASS	Dataset PASS	0
14RLS960500.las	LAS 1.4, PDRF 6	PASS	0	0	PASS	PASS	0 / 299	PASS	Dataset PASS	0
14RLS960515.las	LAS 1.4, PDRF 6	PASS	0	0	PASS	PASS	0 / 281	PASS	Dataset PASS	0
14RLS960530.las	LAS 1.4, PDRF 6	PASS	0	0	PASS	PASS	0 / 281	PASS	Dataset PASS	0
14RLS960545.las	LAS 1.4, PDRF 6	PASS	0	0	PASS	PASS	0 / 282	PASS	Dataset PASS	0
14RLS960560.las	LAS 1.4, PDRF 6	PASS	0	0	PASS	PASS	0 / 300	PASS	Dataset PASS	0
14RLS960575.las	LAS 1.4, PDRF 6	PASS	0	0	PASS	PASS	0 / 312	PASS	Dataset PASS	0
14RLS960590.las	LAS 1.4, PDRF 6	PASS	0	0	PASS	PASS	0 / 301	PASS	Dataset PASS	0
14RLS960605.las	LAS 1.4, PDRF 6	PASS	0	0	PASS	PASS	0 / 311	PASS	Dataset PASS	0
14RLS960620.las	LAS 1.4, PDRF 6	PASS	0	0	PASS	PASS	0 / 1141	PASS	Dataset PASS	0
14RLS960635.las	LAS 1.4, PDRF 6	PASS	0	0	PASS	PASS	0 / 1141	PASS	Dataset PASS	0
14RLS960650.las	LAS 1.4, PDRF 6	PASS	0	0	PASS	PASS	0 / 1144	PASS	Dataset PASS	0
14RLS960665.las	LAS 1.4, PDRF 6	PASS	0	0	PASS	PASS	0 / 316	PASS	Dataset PASS	0
14RLS960680.las	LAS 1.4, PDRF 6	PASS	0	0	PASS	PASS	0 / 318	PASS	Dataset PASS	0
14RLS960695.las	LAS 1.4, PDRF 6	PASS	0	0	PASS	PASS	0 / 280	PASS	Dataset PASS	0
14RLS960710.las	LAS 1.4, PDRF 6	PASS	0	0	PASS	PASS	0 / 281	PASS	Dataset PASS	0
14RLS960725.las	LAS 1.4, PDRF 6	PASS	0	0	PASS	PASS	0 / 281	PASS	Dataset PASS	0
14RLS960740.las	LAS 1.4, PDRF 6	PASS	0	0	PASS	PASS	0 / 281	PASS	Dataset PASS	0
14RLS960755.las	LAS 1.4, PDRF 6	PASS	0	0	PASS	PASS	0 / 280	PASS	Dataset PASS	0
14RLS960770.las	LAS 1.4, PDRF 6	PASS	0	0	PASS	PASS	0 / 281	PASS	Dataset PASS	0
14RLS960785.las	LAS 1.4, PDRF 6	PASS	0	0	PASS	PASS	0 / 282	PASS	Dataset PASS	0
14RLS960800.las	LAS 1.4, PDRF 6	PASS	0	0	PASS	PASS	0 / 281	PASS	Dataset PASS	0
14RLS960815.las	LAS 1.4, PDRF 6	PASS	0	0	PASS	PASS	0 / 296	PASS	Dataset PASS	0
14RLS960830.las	LAS 1.4, PDRF 6	PASS	0	0	PASS	PASS	0 / 281	PASS	Dataset PASS	0
14RLS960845.las	LAS 1.4, PDRF 6	PASS	0	0	PASS	PASS	0 / 280	PASS	Dataset PASS	0
14RLS960860.las	LAS 1.4, PDRF 6	PASS	0	0	PASS	PASS	0 / 280	PASS	Dataset PASS	0
14RLS960875.las	LAS 1.4, PDRF 6	PASS	0	0	PASS	PASS	0 / 281	PASS	Dataset PASS	0
14RLS960890.las	LAS 1.4, PDRF 6	PASS	0	0	PASS	PASS	0 / 287	PASS	Dataset PASS	0
14RLS960905.las	LAS 1.4, PDRF 6	PASS	0	0	PASS	PASS	0 / 292	PASS	Dataset PASS	0
14RLS960920.las	LAS 1.4, PDRF 6	PASS	0	0	PASS	PASS	0 / 298	PASS	Dataset PASS	0
14RLS960935.las	LAS 1.4, PDRF 6	PASS	0	0	PASS	PASS	0 / 285	PASS	Dataset PASS	0
14RLS960950.las	LAS 1.4, PDRF 6	PASS	0	0	PASS	PASS	0 / 294	PASS	Dataset PASS	0

DPH-1.1 Report on ASPRS LAS File Format (Tiled Data) - Compliance - continued

File	LAS Version/PDRF	System ID	Legacy Point Count	Legacy Return Counts	File Source ID	Global Encoding	VLRs / EVLRs	WKT	Intensity	Point Count with Bad Return Info
14RLS960965.las	LAS 1.4, PDRF 6	PASS	0	0	PASS	PASS	0 / 281	PASS	Dataset PASS	0
14RLS960980.las	LAS 1.4, PDRF 6	PASS	0	0	PASS	PASS	0 / 282	PASS	Dataset PASS	0
14RLS960995.las	LAS 1.4, PDRF 6	PASS	0	0	PASS	PASS	0 / 281	PASS	Dataset PASS	0
14RLS975185.las	LAS 1.4, PDRF 6	PASS	0	0	PASS	PASS	0 / 71	PASS	Dataset PASS	0
14RLS975200.las	LAS 1.4, PDRF 6	PASS	0	0	PASS	PASS	0 / 285	PASS	Dataset PASS	0
14RLS975215.las	LAS 1.4, PDRF 6	PASS	0	0	PASS	PASS	0 / 283	PASS	Dataset PASS	0
14RLS975230.las	LAS 1.4, PDRF 6	PASS	0	0	PASS	PASS	0 / 283	PASS	Dataset PASS	0
14RLS975245.las	LAS 1.4, PDRF 6	PASS	0	0	PASS	PASS	0 / 280	PASS	Dataset PASS	0
14RLS975260.las	LAS 1.4, PDRF 6	PASS	0	0	PASS	PASS	0 / 283	PASS	Dataset PASS	0
14RLS975275.las	LAS 1.4, PDRF 6	PASS	0	0	PASS	PASS	0 / 283	PASS	Dataset PASS	0
14RLS975290.las	LAS 1.4, PDRF 6	PASS	0	0	PASS	PASS	0 / 283	PASS	Dataset PASS	0
14RLS975305.las	LAS 1.4, PDRF 6	PASS	0	0	PASS	PASS	0 / 282	PASS	Dataset PASS	0
14RLS975320.las	LAS 1.4, PDRF 6	PASS	0	0	PASS	PASS	0 / 282	PASS	Dataset PASS	0
14RLS975335.las	LAS 1.4, PDRF 6	PASS	0	0	PASS	PASS	0 / 282	PASS	Dataset PASS	0
14RLS975350.las	LAS 1.4, PDRF 6	PASS	0	0	PASS	PASS	0 / 281	PASS	Dataset PASS	0
14RLS975365.las	LAS 1.4, PDRF 6	PASS	0	0	PASS	PASS	0 / 283	PASS	Dataset PASS	0
14RLS975380.las	LAS 1.4, PDRF 6	PASS	0	0	PASS	PASS	0 / 281	PASS	Dataset PASS	0
14RLS975395.las	LAS 1.4, PDRF 6	PASS	0	0	PASS	PASS	0 / 283	PASS	Dataset PASS	0
14RLS975410.las	LAS 1.4, PDRF 6	PASS	0	0	PASS	PASS	0 / 282	PASS	Dataset PASS	0
14RLS975425.las	LAS 1.4, PDRF 6	PASS	0	0	PASS	PASS	0 / 281	PASS	Dataset PASS	0
14RLS975440.las	LAS 1.4, PDRF 6	PASS	0	0	PASS	PASS	0 / 283	PASS	Dataset PASS	0
14RLS975455.las	LAS 1.4, PDRF 6	PASS	0	0	PASS	PASS	0 / 283	PASS	Dataset PASS	0
14RLS975470.las	LAS 1.4, PDRF 6	PASS	0	0	PASS	PASS	0 / 282	PASS	Dataset PASS	0
14RLS975485.las	LAS 1.4, PDRF 6	PASS	0	0	PASS	PASS	0 / 279	PASS	Dataset PASS	0
14RLS975500.las	LAS 1.4, PDRF 6	PASS	0	0	PASS	PASS	0 / 283	PASS	Dataset PASS	0
14RLS975515.las	LAS 1.4, PDRF 6	PASS	0	0	PASS	PASS	0 / 282	PASS	Dataset PASS	0
14RLS975530.las	LAS 1.4, PDRF 6	PASS	0	0	PASS	PASS	0 / 282	PASS	Dataset PASS	0
14RLS975545.las	LAS 1.4, PDRF 6	PASS	0	0	PASS	PASS	0 / 283	PASS	Dataset PASS	0
14RLS975560.las	LAS 1.4, PDRF 6	PASS	0	0	PASS	PASS	0 / 280	PASS	Dataset PASS	0
14RLS975575.las	LAS 1.4, PDRF 6	PASS	0	0	PASS	PASS	0 / 296	PASS	Dataset PASS	0
14RLS975590.las	LAS 1.4, PDRF 6	PASS	0	0	PASS	PASS	0 / 301	PASS	Dataset PASS	0
14RLS975605.las	LAS 1.4, PDRF 6	PASS	0	0	PASS	PASS	0 / 313	PASS	Dataset PASS	0
14RLS975620.las	LAS 1.4, PDRF 6	PASS	0	0	PASS	PASS	0 / 1151	PASS	Dataset PASS	0
14RLS975635.las	LAS 1.4, PDRF 6	PASS	0	0	PASS	PASS	0 / 1139	PASS	Dataset PASS	0
14RLS975650.las	LAS 1.4, PDRF 6	PASS	0	0	PASS	PASS	0 / 1148	PASS	Dataset PASS	0
14RLS975665.las	LAS 1.4, PDRF 6	PASS	0	0	PASS	PASS	0 / 316	PASS	Dataset PASS	0
14RLS975680.las	LAS 1.4, PDRF 6	PASS	0	0	PASS	PASS	0 / 301	PASS	Dataset PASS	0
14RLS975695.las	LAS 1.4, PDRF 6	PASS	0	0	PASS	PASS	0 / 282	PASS	Dataset PASS	0
14RLS975710.las	LAS 1.4, PDRF 6	PASS	0	0	PASS	PASS	0 / 281	PASS	Dataset PASS	0
14RLS975725.las	LAS 1.4, PDRF 6	PASS	0	0	PASS	PASS	0 / 280	PASS	Dataset PASS	0
14RLS975740.las	LAS 1.4, PDRF 6	PASS	0	0	PASS	PASS	0 / 280	PASS	Dataset PASS	0
14RLS975755.las	LAS 1.4, PDRF 6	PASS	0	0	PASS	PASS	0 / 280	PASS	Dataset PASS	0
14RLS975770.las	LAS 1.4, PDRF 6	PASS	0	0	PASS	PASS	0 / 281	PASS	Dataset PASS	0
14RLS975785.las	LAS 1.4, PDRF 6	PASS	0	0	PASS	PASS	0 / 281	PASS	Dataset PASS	0
14RLS975800.las	LAS 1.4, PDRF 6	PASS	0	0	PASS	PASS	0 / 280	PASS	Dataset PASS	0
14RLS975815.las	LAS 1.4, PDRF 6	PASS	0	0	PASS	PASS	0 / 283	PASS	Dataset PASS	0
14RLS975830.las	LAS 1.4, PDRF 6	PASS	0	0	PASS	PASS	0 / 281	PASS	Dataset PASS	0
14RLS975845.las	LAS 1.4, PDRF 6	PASS	0	0	PASS	PASS	0 / 280	PASS	Dataset PASS	0
14RLS975860.las	LAS 1.4, PDRF 6	PASS	0	0	PASS	PASS	0 / 285	PASS	Dataset PASS	0

DPH-1.1 Report on ASPRS LAS File Format (Tiled Data) - Compliance - continued

File	LAS Version/PDRF	System ID	Legacy Point Count	Legacy Return Counts	File Source ID	Global Encoding	VLRs / EVLRs	WKT	Intensity	Point Count with Bad Return Info
14RLS975875.las	LAS 1.4, PDRF 6	PASS	0	0	PASS	PASS	0 / 281	PASS	Dataset PASS	0
14RLS975890.las	LAS 1.4, PDRF 6	PASS	0	0	PASS	PASS	0 / 282	PASS	Dataset PASS	0
14RLS975905.las	LAS 1.4, PDRF 6	PASS	0	0	PASS	PASS	0 / 283	PASS	Dataset PASS	0
14RLS975920.las	LAS 1.4, PDRF 6	PASS	0	0	PASS	PASS	0 / 281	PASS	Dataset PASS	0
14RLS975935.las	LAS 1.4, PDRF 6	PASS	0	0	PASS	PASS	0 / 282	PASS	Dataset PASS	0
14RLS975950.las	LAS 1.4, PDRF 6	PASS	0	0	PASS	PASS	0 / 283	PASS	Dataset PASS	0
14RLS975965.las	LAS 1.4, PDRF 6	PASS	0	0	PASS	PASS	0 / 282	PASS	Dataset PASS	0
14RLS975980.las	LAS 1.4, PDRF 6	PASS	0	0	PASS	PASS	0 / 282	PASS	Dataset PASS	0
14RLS975995.las	LAS 1.4, PDRF 6	PASS	0	0	PASS	PASS	0 / 280	PASS	Dataset PASS	0
14RLS990185.las	LAS 1.4, PDRF 6	PASS	0	0	PASS	PASS	0 / 71	PASS	Dataset PASS	0
14RLS990200.las	LAS 1.4, PDRF 6	PASS	0	0	PASS	PASS	0 / 281	PASS	Dataset PASS	0
14RLS990215.las	LAS 1.4, PDRF 6	PASS	0	0	PASS	PASS	0 / 281	PASS	Dataset PASS	0
14RLS990230.las	LAS 1.4, PDRF 6	PASS	0	0	PASS	PASS	0 / 283	PASS	Dataset PASS	0
14RLS990245.las	LAS 1.4, PDRF 6	PASS	0	0	PASS	PASS	0 / 280	PASS	Dataset PASS	0
14RLS990260.las	LAS 1.4, PDRF 6	PASS	0	0	PASS	PASS	0 / 283	PASS	Dataset PASS	0
14RLS990275.las	LAS 1.4, PDRF 6	PASS	0	0	PASS	PASS	0 / 281	PASS	Dataset PASS	0
14RLS990290.las	LAS 1.4, PDRF 6	PASS	0	0	PASS	PASS	0 / 281	PASS	Dataset PASS	0
14RLS990305.las	LAS 1.4, PDRF 6	PASS	0	0	PASS	PASS	0 / 281	PASS	Dataset PASS	0
14RLS990320.las	LAS 1.4, PDRF 6	PASS	0	0	PASS	PASS	0 / 280	PASS	Dataset PASS	0
14RLS990335.las	LAS 1.4, PDRF 6	PASS	0	0	PASS	PASS	0 / 281	PASS	Dataset PASS	0
14RLS990350.las	LAS 1.4, PDRF 6	PASS	0	0	PASS	PASS	0 / 283	PASS	Dataset PASS	0
14RLS990365.las	LAS 1.4, PDRF 6	PASS	0	0	PASS	PASS	0 / 281	PASS	Dataset PASS	0
14RLS990380.las	LAS 1.4, PDRF 6	PASS	0	0	PASS	PASS	0 / 281	PASS	Dataset PASS	0
14RLS990395.las	LAS 1.4, PDRF 6	PASS	0	0	PASS	PASS	0 / 280	PASS	Dataset PASS	0
14RLS990410.las	LAS 1.4, PDRF 6	PASS	0	0	PASS	PASS	0 / 280	PASS	Dataset PASS	0
14RLS990425.las	LAS 1.4, PDRF 6	PASS	0	0	PASS	PASS	0 / 280	PASS	Dataset PASS	0
14RLS990440.las	LAS 1.4, PDRF 6	PASS	0	0	PASS	PASS	0 / 280	PASS	Dataset PASS	0
14RLS990455.las	LAS 1.4, PDRF 6	PASS	0	0	PASS	PASS	0 / 282	PASS	Dataset PASS	0
14RLS990470.las	LAS 1.4, PDRF 6	PASS	0	0	PASS	PASS	0 / 282	PASS	Dataset PASS	0
14RLS990485.las	LAS 1.4, PDRF 6	PASS	0	0	PASS	PASS	0 / 281	PASS	Dataset PASS	0
14RLS990500.las	LAS 1.4, PDRF 6	PASS	0	0	PASS	PASS	0 / 283	PASS	Dataset PASS	0
14RLS990515.las	LAS 1.4, PDRF 6	PASS	0	0	PASS	PASS	0 / 280	PASS	Dataset PASS	0
14RLS990530.las	LAS 1.4, PDRF 6	PASS	0	0	PASS	PASS	0 / 283	PASS	Dataset PASS	0
14RLS990545.las	LAS 1.4, PDRF 6	PASS	0	0	PASS	PASS	0 / 282	PASS	Dataset PASS	0
14RLS990560.las	LAS 1.4, PDRF 6	PASS	0	0	PASS	PASS	0 / 280	PASS	Dataset PASS	0
14RLS990575.las	LAS 1.4, PDRF 6	PASS	0	0	PASS	PASS	0 / 280	PASS	Dataset PASS	0
14RLS990590.las	LAS 1.4, PDRF 6	PASS	0	0	PASS	PASS	0 / 282	PASS	Dataset PASS	0
14RLS990605.las	LAS 1.4, PDRF 6	PASS	0	0	PASS	PASS	0 / 300	PASS	Dataset PASS	0
14RLS990620.las	LAS 1.4, PDRF 6	PASS	0	0	PASS	PASS	0 / 1139	PASS	Dataset PASS	0
14RLS990635.las	LAS 1.4, PDRF 6	PASS	0	0	PASS	PASS	0 / 316	PASS	Dataset PASS	0
14RLS990650.las	LAS 1.4, PDRF 6	PASS	0	0	PASS	PASS	0 / 318	PASS	Dataset PASS	0
14RLS990665.las	LAS 1.4, PDRF 6	PASS	0	0	PASS	PASS	0 / 300	PASS	Dataset PASS	0
14RLS990680.las	LAS 1.4, PDRF 6	PASS	0	0	PASS	PASS	0 / 280	PASS	Dataset PASS	0
14RLS990695.las	LAS 1.4, PDRF 6	PASS	0	0	PASS	PASS	0 / 281	PASS	Dataset PASS	0
14RLS990710.las	LAS 1.4, PDRF 6	PASS	0	0	PASS	PASS	0 / 280	PASS	Dataset PASS	0
14RLS990725.las	LAS 1.4, PDRF 6	PASS	0	0	PASS	PASS	0 / 282	PASS	Dataset PASS	0
14RLS990740.las	LAS 1.4, PDRF 6	PASS	0	0	PASS	PASS	0 / 282	PASS	Dataset PASS	0
14RLS990755.las	LAS 1.4, PDRF 6	PASS	0	0	PASS	PASS	0 / 281	PASS	Dataset PASS	0
14RLS990770.las	LAS 1.4, PDRF 6	PASS	0	0	PASS	PASS	0 / 281	PASS	Dataset PASS	0

DPH-1.1 Report on ASPRS LAS File Format (Tiled Data) - Compliance - continued

File	LAS Version/PDRF	System ID	Legacy Point Count	Legacy Return Counts	File Source ID	Global Encoding	VLRs / EVLRs	WKT	Intensity	Point Count with Bad Return Info
14RLS990785.las	LAS 1.4, PDRF 6	PASS	0	0	PASS	PASS	0 / 280	PASS	Dataset PASS	0
14RLS990800.las	LAS 1.4, PDRF 6	PASS	0	0	PASS	PASS	0 / 281	PASS	Dataset PASS	0
14RLS990815.las	LAS 1.4, PDRF 6	PASS	0	0	PASS	PASS	0 / 281	PASS	Dataset PASS	0
14RLS990830.las	LAS 1.4, PDRF 6	PASS	0	0	PASS	PASS	0 / 280	PASS	Dataset PASS	0
14RLS990845.las	LAS 1.4, PDRF 6	PASS	0	0	PASS	PASS	0 / 280	PASS	Dataset PASS	0
14RLS990860.las	LAS 1.4, PDRF 6	PASS	0	0	PASS	PASS	0 / 280	PASS	Dataset PASS	0
14RLS990875.las	LAS 1.4, PDRF 6	PASS	0	0	PASS	PASS	0 / 282	PASS	Dataset PASS	0
14RLS990890.las	LAS 1.4, PDRF 6	PASS	0	0	PASS	PASS	0 / 282	PASS	Dataset PASS	0
14RLS990905.las	LAS 1.4, PDRF 6	PASS	0	0	PASS	PASS	0 / 281	PASS	Dataset PASS	0
14RLS990920.las	LAS 1.4, PDRF 6	PASS	0	0	PASS	PASS	0 / 280	PASS	Dataset PASS	0
14RLS990935.las	LAS 1.4, PDRF 6	PASS	0	0	PASS	PASS	0 / 280	PASS	Dataset PASS	0
14RLS990950.las	LAS 1.4, PDRF 6	PASS	0	0	PASS	PASS	0 / 280	PASS	Dataset PASS	0
14RLS990965.las	LAS 1.4, PDRF 6	PASS	0	0	PASS	PASS	0 / 280	PASS	Dataset PASS	0
14RLS990980.las	LAS 1.4, PDRF 6	PASS	0	0	PASS	PASS	0 / 282	PASS	Dataset PASS	0
14RLS990995.las	LAS 1.4, PDRF 6	PASS	0	0	PASS	PASS	0 / 281	PASS	Dataset PASS	0
14RLT465025.las	LAS 1.4, PDRF 6	PASS	0	0	PASS	PASS	0 / 23	PASS	Dataset PASS	0
14RLT465040.las	LAS 1.4, PDRF 6	PASS	0	0	PASS	PASS	0 / 71	PASS	Dataset PASS	0
14RLT465055.las	LAS 1.4, PDRF 6	PASS	0	0	PASS	PASS	0 / 71	PASS	Dataset PASS	0
14RLT465070.las	LAS 1.4, PDRF 6	PASS	0	0	PASS	PASS	0 / 71	PASS	Dataset PASS	0
14RLT480010.las	LAS 1.4, PDRF 6	PASS	0	0	PASS	PASS	0 / 71	PASS	Dataset PASS	0
14RLT480025.las	LAS 1.4, PDRF 6	PASS	0	0	PASS	PASS	0 / 35	PASS	Dataset PASS	0
14RLT480040.las	LAS 1.4, PDRF 6	PASS	0	0	PASS	PASS	0 / 281	PASS	Dataset PASS	0
14RLT480055.las	LAS 1.4, PDRF 6	PASS	0	0	PASS	PASS	0 / 299	PASS	Dataset PASS	0
14RLT480070.las	LAS 1.4, PDRF 6	PASS	0	0	PASS	PASS	0 / 299	PASS	Dataset PASS	0
14RLT495010.las	LAS 1.4, PDRF 6	PASS	0	0	PASS	PASS	0 / 279	PASS	Dataset PASS	0
14RLT495025.las	LAS 1.4, PDRF 6	PASS	0	0	PASS	PASS	0 / 280	PASS	Dataset PASS	0
14RLT495040.las	LAS 1.4, PDRF 6	PASS	0	0	PASS	PASS	0 / 281	PASS	Dataset PASS	0
14RLT495055.las	LAS 1.4, PDRF 6	PASS	0	0	PASS	PASS	0 / 302	PASS	Dataset PASS	0
14RLT495070.las	LAS 1.4, PDRF 6	PASS	0	0	PASS	PASS	0 / 299	PASS	Dataset PASS	0
14RLT510010.las	LAS 1.4, PDRF 6	PASS	0	0	PASS	PASS	0 / 280	PASS	Dataset PASS	0
14RLT510025.las	LAS 1.4, PDRF 6	PASS	0	0	PASS	PASS	0 / 290	PASS	Dataset PASS	0
14RLT510040.las	LAS 1.4, PDRF 6	PASS	0	0	PASS	PASS	0 / 301	PASS	Dataset PASS	0
14RLT510055.las	LAS 1.4, PDRF 6	PASS	0	0	PASS	PASS	0 / 320	PASS	Dataset PASS	0
14RLT510070.las	LAS 1.4, PDRF 6	PASS	0	0	PASS	PASS	0 / 321	PASS	Dataset PASS	0
14RLT525010.las	LAS 1.4, PDRF 6	PASS	0	0	PASS	PASS	0 / 283	PASS	Dataset PASS	0
14RLT525025.las	LAS 1.4, PDRF 6	PASS	0	0	PASS	PASS	0 / 280	PASS	Dataset PASS	0
14RLT525040.las	LAS 1.4, PDRF 6	PASS	0	0	PASS	PASS	0 / 305	PASS	Dataset PASS	0
14RLT525055.las	LAS 1.4, PDRF 6	PASS	0	0	PASS	PASS	0 / 306	PASS	Dataset PASS	0
14RLT525070.las	LAS 1.4, PDRF 6	PASS	0	0	PASS	PASS	0 / 318	PASS	Dataset PASS	0
14RLT540010.las	LAS 1.4, PDRF 6	PASS	0	0	PASS	PASS	0 / 282	PASS	Dataset PASS	0
14RLT540025.las	LAS 1.4, PDRF 6	PASS	0	0	PASS	PASS	0 / 280	PASS	Dataset PASS	0
14RLT540040.las	LAS 1.4, PDRF 6	PASS	0	0	PASS	PASS	0 / 300	PASS	Dataset PASS	0
14RLT540055.las	LAS 1.4, PDRF 6	PASS	0	0	PASS	PASS	0 / 1140	PASS	Dataset PASS	0
14RLT540070.las	LAS 1.4, PDRF 6	PASS	0	0	PASS	PASS	0 / 1143	PASS	Dataset PASS	0
14RLT555010.las	LAS 1.4, PDRF 6	PASS	0	0	PASS	PASS	0 / 280	PASS	Dataset PASS	0
14RLT555025.las	LAS 1.4, PDRF 6	PASS	0	0	PASS	PASS	0 / 280	PASS	Dataset PASS	0
14RLT555040.las	LAS 1.4, PDRF 6	PASS	0	0	PASS	PASS	0 / 283	PASS	Dataset PASS	0
14RLT555055.las	LAS 1.4, PDRF 6	PASS	0	0	PASS	PASS	0 / 301	PASS	Dataset PASS	0
14RLT555070.las	LAS 1.4, PDRF 6	PASS	0	0	PASS	PASS	0 / 1186	PASS	Dataset PASS	0

DPH-1.1 Report on ASPRS LAS File Format (Tiled Data) - Compliance - continued

File	LAS Version/PDRF	System ID	Legacy Point Count	Legacy Return Counts	File Source ID	Global Encoding	VLRs / EVLRs	WKT	Intensity	Point Count with Bad Return Info
14RLT570010.las	LAS 1.4, PDRF 6	PASS	0	0	PASS	PASS	0 / 280	PASS	Dataset PASS	0
14RLT570025.las	LAS 1.4, PDRF 6	PASS	0	0	PASS	PASS	0 / 280	PASS	Dataset PASS	0
14RLT570040.las	LAS 1.4, PDRF 6	PASS	0	0	PASS	PASS	0 / 298	PASS	Dataset PASS	0
14RLT570055.las	LAS 1.4, PDRF 6	PASS	0	0	PASS	PASS	0 / 299	PASS	Dataset PASS	0
14RLT570070.las	LAS 1.4, PDRF 6	PASS	0	0	PASS	PASS	0 / 298	PASS	Dataset PASS	0
14RLT585010.las	LAS 1.4, PDRF 6	PASS	0	0	PASS	PASS	0 / 281	PASS	Dataset PASS	0
14RLT585025.las	LAS 1.4, PDRF 6	PASS	0	0	PASS	PASS	0 / 280	PASS	Dataset PASS	0
14RLT585040.las	LAS 1.4, PDRF 6	PASS	0	0	PASS	PASS	0 / 307	PASS	Dataset PASS	0
14RLT585055.las	LAS 1.4, PDRF 6	PASS	0	0	PASS	PASS	0 / 304	PASS	Dataset PASS	0
14RLT585070.las	LAS 1.4, PDRF 6	PASS	0	0	PASS	PASS	0 / 301	PASS	Dataset PASS	0
14RLT600010.las	LAS 1.4, PDRF 6	PASS	0	0	PASS	PASS	0 / 281	PASS	Dataset PASS	0
14RLT600025.las	LAS 1.4, PDRF 6	PASS	0	0	PASS	PASS	0 / 285	PASS	Dataset PASS	0
14RLT600040.las	LAS 1.4, PDRF 6	PASS	0	0	PASS	PASS	0 / 298	PASS	Dataset PASS	0
14RLT600055.las	LAS 1.4, PDRF 6	PASS	0	0	PASS	PASS	0 / 304	PASS	Dataset PASS	0
14RLT600070.las	LAS 1.4, PDRF 6	PASS	0	0	PASS	PASS	0 / 322	PASS	Dataset PASS	0
14RLT615010.las	LAS 1.4, PDRF 6	PASS	0	0	PASS	PASS	0 / 281	PASS	Dataset PASS	0
14RLT615025.las	LAS 1.4, PDRF 6	PASS	0	0	PASS	PASS	0 / 280	PASS	Dataset PASS	0
14RLT615040.las	LAS 1.4, PDRF 6	PASS	0	0	PASS	PASS	0 / 298	PASS	Dataset PASS	0
14RLT615055.las	LAS 1.4, PDRF 6	PASS	0	0	PASS	PASS	0 / 303	PASS	Dataset PASS	0
14RLT615070.las	LAS 1.4, PDRF 6	PASS	0	0	PASS	PASS	0 / 303	PASS	Dataset PASS	0
14RLT630010.las	LAS 1.4, PDRF 6	PASS	0	0	PASS	PASS	0 / 281	PASS	Dataset PASS	0
14RLT630025.las	LAS 1.4, PDRF 6	PASS	0	0	PASS	PASS	0 / 298	PASS	Dataset PASS	0
14RLT630040.las	LAS 1.4, PDRF 6	PASS	0	0	PASS	PASS	0 / 298	PASS	Dataset PASS	0
14RLT630055.las	LAS 1.4, PDRF 6	PASS	0	0	PASS	PASS	0 / 1140	PASS	Dataset PASS	0
14RLT630070.las	LAS 1.4, PDRF 6	PASS	0	0	PASS	PASS	0 / 302	PASS	Dataset PASS	0
14RLT645010.las	LAS 1.4, PDRF 6	PASS	0	0	PASS	PASS	0 / 300	PASS	Dataset PASS	0
14RLT645025.las	LAS 1.4, PDRF 6	PASS	0	0	PASS	PASS	0 / 302	PASS	Dataset PASS	0
14RLT645040.las	LAS 1.4, PDRF 6	PASS	0	0	PASS	PASS	0 / 317	PASS	Dataset PASS	0
14RLT645055.las	LAS 1.4, PDRF 6	PASS	0	0	PASS	PASS	0 / 318	PASS	Dataset PASS	0
14RLT645070.las	LAS 1.4, PDRF 6	PASS	0	0	PASS	PASS	0 / 313	PASS	Dataset PASS	0
14RLT660010.las	LAS 1.4, PDRF 6	PASS	0	0	PASS	PASS	0 / 284	PASS	Dataset PASS	0
14RLT660025.las	LAS 1.4, PDRF 6	PASS	0	0	PASS	PASS	0 / 302	PASS	Dataset PASS	0
14RLT660040.las	LAS 1.4, PDRF 6	PASS	0	0	PASS	PASS	0 / 303	PASS	Dataset PASS	0
14RLT660055.las	LAS 1.4, PDRF 6	PASS	0	0	PASS	PASS	0 / 320	PASS	Dataset PASS	0
14RLT660070.las	LAS 1.4, PDRF 6	PASS	0	0	PASS	PASS	0 / 321	PASS	Dataset PASS	0
14RLT675010.las	LAS 1.4, PDRF 6	PASS	0	0	PASS	PASS	0 / 280	PASS	Dataset PASS	0
14RLT675025.las	LAS 1.4, PDRF 6	PASS	0	0	PASS	PASS	0 / 281	PASS	Dataset PASS	0
14RLT675040.las	LAS 1.4, PDRF 6	PASS	0	0	PASS	PASS	0 / 303	PASS	Dataset PASS	0
14RLT675055.las	LAS 1.4, PDRF 6	PASS	0	0	PASS	PASS	0 / 313	PASS	Dataset PASS	0
14RLT675070.las	LAS 1.4, PDRF 6	PASS	0	0	PASS	PASS	0 / 316	PASS	Dataset PASS	0
14RLT690010.las	LAS 1.4, PDRF 6	PASS	0	0	PASS	PASS	0 / 280	PASS	Dataset PASS	0
14RLT690025.las	LAS 1.4, PDRF 6	PASS	0	0	PASS	PASS	0 / 281	PASS	Dataset PASS	0
14RLT690040.las	LAS 1.4, PDRF 6	PASS	0	0	PASS	PASS	0 / 298	PASS	Dataset PASS	0
14RLT690055.las	LAS 1.4, PDRF 6	PASS	0	0	PASS	PASS	0 / 315	PASS	Dataset PASS	0
14RLT690070.las	LAS 1.4, PDRF 6	PASS	0	0	PASS	PASS	0 / 318	PASS	Dataset PASS	0
14RLT705010.las	LAS 1.4, PDRF 6	PASS	0	0	PASS	PASS	0 / 281	PASS	Dataset PASS	0
14RLT705025.las	LAS 1.4, PDRF 6	PASS	0	0	PASS	PASS	0 / 281	PASS	Dataset PASS	0
14RLT705040.las	LAS 1.4, PDRF 6	PASS	0	0	PASS	PASS	0 / 300	PASS	Dataset PASS	0
14RLT705055.las	LAS 1.4, PDRF 6	PASS	0	0	PASS	PASS	0 / 319	PASS	Dataset PASS	0

DPH-1.1 Report on ASPRS LAS File Format (Tiled Data) - Compliance - continued

File	LAS Version/PDRF	System ID	Legacy Point Count	Legacy Return Counts	File Source ID	Global Encoding	VLRs / EVLRs	WKT	Intensity	Point Count with Bad Return Info
14RLT705070.las	LAS 1.4, PDRF 6	PASS	0	0	PASS	PASS	0 / 316	PASS	Dataset PASS	0
14RLT720010.las	LAS 1.4, PDRF 6	PASS	0	0	PASS	PASS	0 / 281	PASS	Dataset PASS	0
14RLT720025.las	LAS 1.4, PDRF 6	PASS	0	0	PASS	PASS	0 / 281	PASS	Dataset PASS	0
14RLT720040.las	LAS 1.4, PDRF 6	PASS	0	0	PASS	PASS	0 / 281	PASS	Dataset PASS	0
14RLT720055.las	LAS 1.4, PDRF 6	PASS	0	0	PASS	PASS	0 / 300	PASS	Dataset PASS	0
14RLT720070.las	LAS 1.4, PDRF 6	PASS	0	0	PASS	PASS	0 / 317	PASS	Dataset PASS	0
14RLT735010.las	LAS 1.4, PDRF 6	PASS	0	0	PASS	PASS	0 / 289	PASS	Dataset PASS	0
14RLT735025.las	LAS 1.4, PDRF 6	PASS	0	0	PASS	PASS	0 / 283	PASS	Dataset PASS	0
14RLT735040.las	LAS 1.4, PDRF 6	PASS	0	0	PASS	PASS	0 / 302	PASS	Dataset PASS	0
14RLT735055.las	LAS 1.4, PDRF 6	PASS	0	0	PASS	PASS	0 / 301	PASS	Dataset PASS	0
14RLT735070.las	LAS 1.4, PDRF 6	PASS	0	0	PASS	PASS	0 / 311	PASS	Dataset PASS	0
14RLT750010.las	LAS 1.4, PDRF 6	PASS	0	0	PASS	PASS	0 / 281	PASS	Dataset PASS	0
14RLT750025.las	LAS 1.4, PDRF 6	PASS	0	0	PASS	PASS	0 / 282	PASS	Dataset PASS	0
14RLT750040.las	LAS 1.4, PDRF 6	PASS	0	0	PASS	PASS	0 / 298	PASS	Dataset PASS	0
14RLT750055.las	LAS 1.4, PDRF 6	PASS	0	0	PASS	PASS	0 / 301	PASS	Dataset PASS	0
14RLT750070.las	LAS 1.4, PDRF 6	PASS	0	0	PASS	PASS	0 / 301	PASS	Dataset PASS	0
14RLT765010.las	LAS 1.4, PDRF 6	PASS	0	0	PASS	PASS	0 / 280	PASS	Dataset PASS	0
14RLT765025.las	LAS 1.4, PDRF 6	PASS	0	0	PASS	PASS	0 / 281	PASS	Dataset PASS	0
14RLT765040.las	LAS 1.4, PDRF 6	PASS	0	0	PASS	PASS	0 / 298	PASS	Dataset PASS	0
14RLT765055.las	LAS 1.4, PDRF 6	PASS	0	0	PASS	PASS	0 / 300	PASS	Dataset PASS	0
14RLT765070.las	LAS 1.4, PDRF 6	PASS	0	0	PASS	PASS	0 / 322	PASS	Dataset PASS	0
14RLT780010.las	LAS 1.4, PDRF 6	PASS	0	0	PASS	PASS	0 / 281	PASS	Dataset PASS	0
14RLT780025.las	LAS 1.4, PDRF 6	PASS	0	0	PASS	PASS	0 / 280	PASS	Dataset PASS	0
14RLT780040.las	LAS 1.4, PDRF 6	PASS	0	0	PASS	PASS	0 / 299	PASS	Dataset PASS	0
14RLT780055.las	LAS 1.4, PDRF 6	PASS	0	0	PASS	PASS	0 / 299	PASS	Dataset PASS	0
14RLT780070.las	LAS 1.4, PDRF 6	PASS	0	0	PASS	PASS	0 / 301	PASS	Dataset PASS	0
14RLT795010.las	LAS 1.4, PDRF 6	PASS	0	0	PASS	PASS	0 / 298	PASS	Dataset PASS	0
14RLT795025.las	LAS 1.4, PDRF 6	PASS	0	0	PASS	PASS	0 / 302	PASS	Dataset PASS	0
14RLT795040.las	LAS 1.4, PDRF 6	PASS	0	0	PASS	PASS	0 / 300	PASS	Dataset PASS	0
14RLT795055.las	LAS 1.4, PDRF 6	PASS	0	0	PASS	PASS	0 / 314	PASS	Dataset PASS	0
14RLT795070.las	LAS 1.4, PDRF 6	PASS	0	0	PASS	PASS	0 / 316	PASS	Dataset PASS	0
14RLT810010.las	LAS 1.4, PDRF 6	PASS	0	0	PASS	PASS	0 / 283	PASS	Dataset PASS	0
14RLT810025.las	LAS 1.4, PDRF 6	PASS	0	0	PASS	PASS	0 / 282	PASS	Dataset PASS	0
14RLT810040.las	LAS 1.4, PDRF 6	PASS	0	0	PASS	PASS	0 / 303	PASS	Dataset PASS	0
14RLT810055.las	LAS 1.4, PDRF 6	PASS	0	0	PASS	PASS	0 / 304	PASS	Dataset PASS	0
14RLT810070.las	LAS 1.4, PDRF 6	PASS	0	0	PASS	PASS	0 / 301	PASS	Dataset PASS	0
14RLT825010.las	LAS 1.4, PDRF 6	PASS	0	0	PASS	PASS	0 / 280	PASS	Dataset PASS	0
14RLT825025.las	LAS 1.4, PDRF 6	PASS	0	0	PASS	PASS	0 / 281	PASS	Dataset PASS	0
14RLT825040.las	LAS 1.4, PDRF 6	PASS	0	0	PASS	PASS	0 / 302	PASS	Dataset PASS	0
14RLT825055.las	LAS 1.4, PDRF 6	PASS	0	0	PASS	PASS	0 / 321	PASS	Dataset PASS	0
14RLT825070.las	LAS 1.4, PDRF 6	PASS	0	0	PASS	PASS	0 / 319	PASS	Dataset PASS	0
14RLT840010.las	LAS 1.4, PDRF 6	PASS	0	0	PASS	PASS	0 / 281	PASS	Dataset PASS	0
14RLT840025.las	LAS 1.4, PDRF 6	PASS	0	0	PASS	PASS	0 / 297	PASS	Dataset PASS	0
14RLT840040.las	LAS 1.4, PDRF 6	PASS	0	0	PASS	PASS	0 / 299	PASS	Dataset PASS	0
14RLT840055.las	LAS 1.4, PDRF 6	PASS	0	0	PASS	PASS	0 / 309	PASS	Dataset PASS	0
14RLT840070.las	LAS 1.4, PDRF 6	PASS	0	0	PASS	PASS	0 / 312	PASS	Dataset PASS	0
14RLT855010.las	LAS 1.4, PDRF 6	PASS	0	0	PASS	PASS	0 / 283	PASS	Dataset PASS	0
14RLT855025.las	LAS 1.4, PDRF 6	PASS	0	0	PASS	PASS	0 / 303	PASS	Dataset PASS	0
14RLT855040.las	LAS 1.4, PDRF 6	PASS	0	0	PASS	PASS	0 / 301	PASS	Dataset PASS	0

DPH-1.1 Report on ASPRS LAS File Format (Tiled Data) - Compliance - continued

File	LAS Version/PDRF	System ID	Legacy Point Count	Legacy Return Counts	File Source ID	Global Encoding	VLRs / EVLRs	WKT	Intensity	Point Count with Bad Return Info
14RLT855055.las	LAS 1.4, PDRF 6	PASS	0	0	PASS	PASS	0 / 300	PASS	Dataset PASS	0
14RLT855070.las	LAS 1.4, PDRF 6	PASS	0	0	PASS	PASS	0 / 326	PASS	Dataset PASS	0
14RLT870010.las	LAS 1.4, PDRF 6	PASS	0	0	PASS	PASS	0 / 281	PASS	Dataset PASS	0
14RLT870025.las	LAS 1.4, PDRF 6	PASS	0	0	PASS	PASS	0 / 280	PASS	Dataset PASS	0
14RLT870040.las	LAS 1.4, PDRF 6	PASS	0	0	PASS	PASS	0 / 300	PASS	Dataset PASS	0
14RLT870055.las	LAS 1.4, PDRF 6	PASS	0	0	PASS	PASS	0 / 316	PASS	Dataset PASS	0
14RLT870070.las	LAS 1.4, PDRF 6	PASS	0	0	PASS	PASS	0 / 317	PASS	Dataset PASS	0
14RLT885010.las	LAS 1.4, PDRF 6	PASS	0	0	PASS	PASS	0 / 282	PASS	Dataset PASS	0
14RLT885025.las	LAS 1.4, PDRF 6	PASS	0	0	PASS	PASS	0 / 282	PASS	Dataset PASS	0
14RLT885040.las	LAS 1.4, PDRF 6	PASS	0	0	PASS	PASS	0 / 303	PASS	Dataset PASS	0
14RLT885055.las	LAS 1.4, PDRF 6	PASS	0	0	PASS	PASS	0 / 319	PASS	Dataset PASS	0
14RLT885070.las	LAS 1.4, PDRF 6	PASS	0	0	PASS	PASS	0 / 305	PASS	Dataset PASS	0
14RLT900010.las	LAS 1.4, PDRF 6	PASS	0	0	PASS	PASS	0 / 282	PASS	Dataset PASS	0
14RLT900025.las	LAS 1.4, PDRF 6	PASS	0	0	PASS	PASS	0 / 299	PASS	Dataset PASS	0
14RLT900040.las	LAS 1.4, PDRF 6	PASS	0	0	PASS	PASS	0 / 300	PASS	Dataset PASS	0
14RLT900055.las	LAS 1.4, PDRF 6	PASS	0	0	PASS	PASS	0 / 315	PASS	Dataset PASS	0
14RLT900070.las	LAS 1.4, PDRF 6	PASS	0	0	PASS	PASS	0 / 321	PASS	Dataset PASS	0
14RLT915010.las	LAS 1.4, PDRF 6	PASS	0	0	PASS	PASS	0 / 282	PASS	Dataset PASS	0
14RLT915025.las	LAS 1.4, PDRF 6	PASS	0	0	PASS	PASS	0 / 280	PASS	Dataset PASS	0
14RLT915040.las	LAS 1.4, PDRF 6	PASS	0	0	PASS	PASS	0 / 301	PASS	Dataset PASS	0
14RLT915055.las	LAS 1.4, PDRF 6	PASS	0	0	PASS	PASS	0 / 316	PASS	Dataset PASS	0
14RLT915070.las	LAS 1.4, PDRF 6	PASS	0	0	PASS	PASS	0 / 317	PASS	Dataset PASS	0
14RLT930010.las	LAS 1.4, PDRF 6	PASS	0	0	PASS	PASS	0 / 281	PASS	Dataset PASS	0
14RLT930025.las	LAS 1.4, PDRF 6	PASS	0	0	PASS	PASS	0 / 281	PASS	Dataset PASS	0
14RLT930040.las	LAS 1.4, PDRF 6	PASS	0	0	PASS	PASS	0 / 293	PASS	Dataset PASS	0
14RLT930055.las	LAS 1.4, PDRF 6	PASS	0	0	PASS	PASS	0 / 304	PASS	Dataset PASS	0
14RLT930070.las	LAS 1.4, PDRF 6	PASS	0	0	PASS	PASS	0 / 321	PASS	Dataset PASS	0
14RLT945010.las	LAS 1.4, PDRF 6	PASS	0	0	PASS	PASS	0 / 280	PASS	Dataset PASS	0
14RLT945025.las	LAS 1.4, PDRF 6	PASS	0	0	PASS	PASS	0 / 280	PASS	Dataset PASS	0
14RLT945040.las	LAS 1.4, PDRF 6	PASS	0	0	PASS	PASS	0 / 298	PASS	Dataset PASS	0
14RLT945055.las	LAS 1.4, PDRF 6	PASS	0	0	PASS	PASS	0 / 302	PASS	Dataset PASS	0
14RLT945070.las	LAS 1.4, PDRF 6	PASS	0	0	PASS	PASS	0 / 304	PASS	Dataset PASS	0
14RLT960010.las	LAS 1.4, PDRF 6	PASS	0	0	PASS	PASS	0 / 283	PASS	Dataset PASS	0
14RLT960025.las	LAS 1.4, PDRF 6	PASS	0	0	PASS	PASS	0 / 279	PASS	Dataset PASS	0
14RLT960040.las	LAS 1.4, PDRF 6	PASS	0	0	PASS	PASS	0 / 299	PASS	Dataset PASS	0
14RLT960055.las	LAS 1.4, PDRF 6	PASS	0	0	PASS	PASS	0 / 315	PASS	Dataset PASS	0
14RLT960070.las	LAS 1.4, PDRF 6	PASS	0	0	PASS	PASS	0 / 303	PASS	Dataset PASS	0
14RLT975010.las	LAS 1.4, PDRF 6	PASS	0	0	PASS	PASS	0 / 282	PASS	Dataset PASS	0
14RLT975025.las	LAS 1.4, PDRF 6	PASS	0	0	PASS	PASS	0 / 280	PASS	Dataset PASS	0
14RLT975040.las	LAS 1.4, PDRF 6	PASS	0	0	PASS	PASS	0 / 286	PASS	Dataset PASS	0
14RLT975055.las	LAS 1.4, PDRF 6	PASS	0	0	PASS	PASS	0 / 300	PASS	Dataset PASS	0
14RLT975070.las	LAS 1.4, PDRF 6	PASS	0	0	PASS	PASS	0 / 321	PASS	Dataset PASS	0
14RLT990010.las	LAS 1.4, PDRF 6	PASS	0	0	PASS	PASS	0 / 281	PASS	Dataset PASS	0
14RLT990025.las	LAS 1.4, PDRF 6	PASS	0	0	PASS	PASS	0 / 282	PASS	Dataset PASS	0
14RLT990040.las	LAS 1.4, PDRF 6	PASS	0	0	PASS	PASS	0 / 283	PASS	Dataset PASS	0
14RLT990055.las	LAS 1.4, PDRF 6	PASS	0	0	PASS	PASS	0 / 299	PASS	Dataset PASS	0
14RLT990070.las	LAS 1.4, PDRF 6	PASS	0	0	PASS	PASS	0 / 308	PASS	Dataset PASS	0
14RMS005185.las	LAS 1.4, PDRF 6	PASS	0	0	PASS	PASS	0 / 71	PASS	Dataset PASS	0
14RMS005200.las	LAS 1.4, PDRF 6	PASS	0	0	PASS	PASS	0 / 279	PASS	Dataset PASS	0

DPH-1.1 Report on ASPRS LAS File Format (Tiled Data) - Compliance - continued

File	LAS Version/PDRF	System ID	Legacy Point Count	Legacy Return Counts	File Source ID	Global Encoding	VLRs / EVLRs	WKT	Intensity	Point Count with Bad Return Info
14RMS005215.las	LAS 1.4, PDRF 6	PASS	0	0	PASS	PASS	0 / 282	PASS	Dataset PASS	0
14RMS005230.las	LAS 1.4, PDRF 6	PASS	0	0	PASS	PASS	0 / 281	PASS	Dataset PASS	0
14RMS005245.las	LAS 1.4, PDRF 6	PASS	0	0	PASS	PASS	0 / 282	PASS	Dataset PASS	0
14RMS005260.las	LAS 1.4, PDRF 6	PASS	0	0	PASS	PASS	0 / 285	PASS	Dataset PASS	0
14RMS005275.las	LAS 1.4, PDRF 6	PASS	0	0	PASS	PASS	0 / 281	PASS	Dataset PASS	0
14RMS005290.las	LAS 1.4, PDRF 6	PASS	0	0	PASS	PASS	0 / 280	PASS	Dataset PASS	0
14RMS005305.las	LAS 1.4, PDRF 6	PASS	0	0	PASS	PASS	0 / 281	PASS	Dataset PASS	0
14RMS005320.las	LAS 1.4, PDRF 6	PASS	0	0	PASS	PASS	0 / 282	PASS	Dataset PASS	0
14RMS005335.las	LAS 1.4, PDRF 6	PASS	0	0	PASS	PASS	0 / 282	PASS	Dataset PASS	0
14RMS005350.las	LAS 1.4, PDRF 6	PASS	0	0	PASS	PASS	0 / 281	PASS	Dataset PASS	0
14RMS005365.las	LAS 1.4, PDRF 6	PASS	0	0	PASS	PASS	0 / 282	PASS	Dataset PASS	0
14RMS005380.las	LAS 1.4, PDRF 6	PASS	0	0	PASS	PASS	0 / 282	PASS	Dataset PASS	0
14RMS005395.las	LAS 1.4, PDRF 6	PASS	0	0	PASS	PASS	0 / 283	PASS	Dataset PASS	0
14RMS005410.las	LAS 1.4, PDRF 6	PASS	0	0	PASS	PASS	0 / 282	PASS	Dataset PASS	0
14RMS005425.las	LAS 1.4, PDRF 6	PASS	0	0	PASS	PASS	0 / 281	PASS	Dataset PASS	0
14RMS005440.las	LAS 1.4, PDRF 6	PASS	0	0	PASS	PASS	0 / 279	PASS	Dataset PASS	0
14RMS005455.las	LAS 1.4, PDRF 6	PASS	0	0	PASS	PASS	0 / 282	PASS	Dataset PASS	0
14RMS005470.las	LAS 1.4, PDRF 6	PASS	0	0	PASS	PASS	0 / 280	PASS	Dataset PASS	0
14RMS005485.las	LAS 1.4, PDRF 6	PASS	0	0	PASS	PASS	0 / 280	PASS	Dataset PASS	0
14RMS005500.las	LAS 1.4, PDRF 6	PASS	0	0	PASS	PASS	0 / 285	PASS	Dataset PASS	0
14RMS005515.las	LAS 1.4, PDRF 6	PASS	0	0	PASS	PASS	0 / 280	PASS	Dataset PASS	0
14RMS005530.las	LAS 1.4, PDRF 6	PASS	0	0	PASS	PASS	0 / 283	PASS	Dataset PASS	0
14RMS005545.las	LAS 1.4, PDRF 6	PASS	0	0	PASS	PASS	0 / 280	PASS	Dataset PASS	0
14RMS005560.las	LAS 1.4, PDRF 6	PASS	0	0	PASS	PASS	0 / 282	PASS	Dataset PASS	0
14RMS005575.las	LAS 1.4, PDRF 6	PASS	0	0	PASS	PASS	0 / 280	PASS	Dataset PASS	0
14RMS005590.las	LAS 1.4, PDRF 6	PASS	0	0	PASS	PASS	0 / 280	PASS	Dataset PASS	0
14RMS005605.las	LAS 1.4, PDRF 6	PASS	0	0	PASS	PASS	0 / 298	PASS	Dataset PASS	0
14RMS005620.las	LAS 1.4, PDRF 6	PASS	0	0	PASS	PASS	0 / 1180	PASS	Dataset PASS	0
14RMS005635.las	LAS 1.4, PDRF 6	PASS	0	0	PASS	PASS	0 / 317	PASS	Dataset PASS	0
14RMS005650.las	LAS 1.4, PDRF 6	PASS	0	0	PASS	PASS	0 / 304	PASS	Dataset PASS	0
14RMS005665.las	LAS 1.4, PDRF 6	PASS	0	0	PASS	PASS	0 / 316	PASS	Dataset PASS	0
14RMS005680.las	LAS 1.4, PDRF 6	PASS	0	0	PASS	PASS	0 / 299	PASS	Dataset PASS	0
14RMS005695.las	LAS 1.4, PDRF 6	PASS	0	0	PASS	PASS	0 / 282	PASS	Dataset PASS	0
14RMS005710.las	LAS 1.4, PDRF 6	PASS	0	0	PASS	PASS	0 / 302	PASS	Dataset PASS	0
14RMS005725.las	LAS 1.4, PDRF 6	PASS	0	0	PASS	PASS	0 / 299	PASS	Dataset PASS	0
14RMS005740.las	LAS 1.4, PDRF 6	PASS	0	0	PASS	PASS	0 / 282	PASS	Dataset PASS	0
14RMS005755.las	LAS 1.4, PDRF 6	PASS	0	0	PASS	PASS	0 / 279	PASS	Dataset PASS	0
14RMS005770.las	LAS 1.4, PDRF 6	PASS	0	0	PASS	PASS	0 / 281	PASS	Dataset PASS	0
14RMS005785.las	LAS 1.4, PDRF 6	PASS	0	0	PASS	PASS	0 / 280	PASS	Dataset PASS	0
14RMS005800.las	LAS 1.4, PDRF 6	PASS	0	0	PASS	PASS	0 / 282	PASS	Dataset PASS	0
14RMS005815.las	LAS 1.4, PDRF 6	PASS	0	0	PASS	PASS	0 / 298	PASS	Dataset PASS	0
14RMS005830.las	LAS 1.4, PDRF 6	PASS	0	0	PASS	PASS	0 / 282	PASS	Dataset PASS	0
14RMS005845.las	LAS 1.4, PDRF 6	PASS	0	0	PASS	PASS	0 / 282	PASS	Dataset PASS	0
14RMS005860.las	LAS 1.4, PDRF 6	PASS	0	0	PASS	PASS	0 / 280	PASS	Dataset PASS	0
14RMS005875.las	LAS 1.4, PDRF 6	PASS	0	0	PASS	PASS	0 / 280	PASS	Dataset PASS	0
14RMS005890.las	LAS 1.4, PDRF 6	PASS	0	0	PASS	PASS	0 / 282	PASS	Dataset PASS	0
14RMS005905.las	LAS 1.4, PDRF 6	PASS	0	0	PASS	PASS	0 / 281	PASS	Dataset PASS	0
14RMS005920.las	LAS 1.4, PDRF 6	PASS	0	0	PASS	PASS	0 / 282	PASS	Dataset PASS	0
14RMS005935.las	LAS 1.4, PDRF 6	PASS	0	0	PASS	PASS	0 / 282	PASS	Dataset PASS	0

DPH-1.1 Report on ASPRS LAS File Format (Tiled Data) - Compliance - continued

File	LAS Version/PDRF	System ID	Legacy Point Count	Legacy Return Counts	File Source ID	Global Encoding	VLRs / EVLRs	WKT	Intensity	Point Count with Bad Return Info
14RMS005950.las	LAS 1.4, PDRF 6	PASS	0	0	PASS	PASS	0 / 280	PASS	Dataset PASS	0
14RMS005965.las	LAS 1.4, PDRF 6	PASS	0	0	PASS	PASS	0 / 280	PASS	Dataset PASS	0
14RMS005980.las	LAS 1.4, PDRF 6	PASS	0	0	PASS	PASS	0 / 281	PASS	Dataset PASS	0
14RMS005995.las	LAS 1.4, PDRF 6	PASS	0	0	PASS	PASS	0 / 280	PASS	Dataset PASS	0
14RMS020185.las	LAS 1.4, PDRF 6	PASS	0	0	PASS	PASS	0 / 71	PASS	Dataset PASS	0
14RMS020200.las	LAS 1.4, PDRF 6	PASS	0	0	PASS	PASS	0 / 281	PASS	Dataset PASS	0
14RMS020215.las	LAS 1.4, PDRF 6	PASS	0	0	PASS	PASS	0 / 281	PASS	Dataset PASS	0
14RMS020230.las	LAS 1.4, PDRF 6	PASS	0	0	PASS	PASS	0 / 281	PASS	Dataset PASS	0
14RMS020245.las	LAS 1.4, PDRF 6	PASS	0	0	PASS	PASS	0 / 281	PASS	Dataset PASS	0
14RMS020260.las	LAS 1.4, PDRF 6	PASS	0	0	PASS	PASS	0 / 282	PASS	Dataset PASS	0
14RMS020275.las	LAS 1.4, PDRF 6	PASS	0	0	PASS	PASS	0 / 281	PASS	Dataset PASS	0
14RMS020290.las	LAS 1.4, PDRF 6	PASS	0	0	PASS	PASS	0 / 282	PASS	Dataset PASS	0
14RMS020305.las	LAS 1.4, PDRF 6	PASS	0	0	PASS	PASS	0 / 281	PASS	Dataset PASS	0
14RMS020320.las	LAS 1.4, PDRF 6	PASS	0	0	PASS	PASS	0 / 280	PASS	Dataset PASS	0
14RMS020335.las	LAS 1.4, PDRF 6	PASS	0	0	PASS	PASS	0 / 280	PASS	Dataset PASS	0
14RMS020350.las	LAS 1.4, PDRF 6	PASS	0	0	PASS	PASS	0 / 281	PASS	Dataset PASS	0
14RMS020365.las	LAS 1.4, PDRF 6	PASS	0	0	PASS	PASS	0 / 282	PASS	Dataset PASS	0
14RMS020380.las	LAS 1.4, PDRF 6	PASS	0	0	PASS	PASS	0 / 285	PASS	Dataset PASS	0
14RMS020395.las	LAS 1.4, PDRF 6	PASS	0	0	PASS	PASS	0 / 279	PASS	Dataset PASS	0
14RMS020410.las	LAS 1.4, PDRF 6	PASS	0	0	PASS	PASS	0 / 282	PASS	Dataset PASS	0
14RMS020425.las	LAS 1.4, PDRF 6	PASS	0	0	PASS	PASS	0 / 283	PASS	Dataset PASS	0
14RMS020440.las	LAS 1.4, PDRF 6	PASS	0	0	PASS	PASS	0 / 281	PASS	Dataset PASS	0
14RMS020455.las	LAS 1.4, PDRF 6	PASS	0	0	PASS	PASS	0 / 281	PASS	Dataset PASS	0
14RMS020470.las	LAS 1.4, PDRF 6	PASS	0	0	PASS	PASS	0 / 280	PASS	Dataset PASS	0
14RMS020485.las	LAS 1.4, PDRF 6	PASS	0	0	PASS	PASS	0 / 280	PASS	Dataset PASS	0
14RMS020500.las	LAS 1.4, PDRF 6	PASS	0	0	PASS	PASS	0 / 280	PASS	Dataset PASS	0
14RMS020515.las	LAS 1.4, PDRF 6	PASS	0	0	PASS	PASS	0 / 280	PASS	Dataset PASS	0
14RMS020530.las	LAS 1.4, PDRF 6	PASS	0	0	PASS	PASS	0 / 282	PASS	Dataset PASS	0
14RMS020545.las	LAS 1.4, PDRF 6	PASS	0	0	PASS	PASS	0 / 282	PASS	Dataset PASS	0
14RMS020560.las	LAS 1.4, PDRF 6	PASS	0	0	PASS	PASS	0 / 281	PASS	Dataset PASS	0
14RMS020575.las	LAS 1.4, PDRF 6	PASS	0	0	PASS	PASS	0 / 281	PASS	Dataset PASS	0
14RMS020590.las	LAS 1.4, PDRF 6	PASS	0	0	PASS	PASS	0 / 292	PASS	Dataset PASS	0
14RMS020605.las	LAS 1.4, PDRF 6	PASS	0	0	PASS	PASS	0 / 304	PASS	Dataset PASS	0
14RMS020620.las	LAS 1.4, PDRF 6	PASS	0	0	PASS	PASS	0 / 1140	PASS	Dataset PASS	0
14RMS020635.las	LAS 1.4, PDRF 6	PASS	0	0	PASS	PASS	0 / 314	PASS	Dataset PASS	0
14RMS020650.las	LAS 1.4, PDRF 6	PASS	0	0	PASS	PASS	0 / 302	PASS	Dataset PASS	0
14RMS020665.las	LAS 1.4, PDRF 6	PASS	0	0	PASS	PASS	0 / 1135	PASS	Dataset PASS	0
14RMS020680.las	LAS 1.4, PDRF 6	PASS	0	0	PASS	PASS	0 / 317	PASS	Dataset PASS	0
14RMS020695.las	LAS 1.4, PDRF 6	PASS	0	0	PASS	PASS	0 / 300	PASS	Dataset PASS	0
14RMS020710.las	LAS 1.4, PDRF 6	PASS	0	0	PASS	PASS	0 / 281	PASS	Dataset PASS	0
14RMS020725.las	LAS 1.4, PDRF 6	PASS	0	0	PASS	PASS	0 / 284	PASS	Dataset PASS	0
14RMS020740.las	LAS 1.4, PDRF 6	PASS	0	0	PASS	PASS	0 / 283	PASS	Dataset PASS	0
14RMS020755.las	LAS 1.4, PDRF 6	PASS	0	0	PASS	PASS	0 / 282	PASS	Dataset PASS	0
14RMS020770.las	LAS 1.4, PDRF 6	PASS	0	0	PASS	PASS	0 / 282	PASS	Dataset PASS	0
14RMS020785.las	LAS 1.4, PDRF 6	PASS	0	0	PASS	PASS	0 / 281	PASS	Dataset PASS	0
14RMS020800.las	LAS 1.4, PDRF 6	PASS	0	0	PASS	PASS	0 / 281	PASS	Dataset PASS	0
14RMS020815.las	LAS 1.4, PDRF 6	PASS	0	0	PASS	PASS	0 / 281	PASS	Dataset PASS	0
14RMS020830.las	LAS 1.4, PDRF 6	PASS	0	0	PASS	PASS	0 / 282	PASS	Dataset PASS	0
14RMS020845.las	LAS 1.4, PDRF 6	PASS	0	0	PASS	PASS	0 / 281	PASS	Dataset PASS	0

DPH-1.1 Report on ASPRS LAS File Format (Tiled Data) - Compliance - continued

File	LAS Version/PDRF	System ID	Legacy Point Count	Legacy Return Counts	File Source ID	Global Encoding	VLRs / EVLRs	WKT	Intensity	Point Count with Bad Return Info
14RMS020860.las	LAS 1.4, PDRF 6	PASS	0	0	PASS	PASS	0 / 283	PASS	Dataset PASS	0
14RMS020875.las	LAS 1.4, PDRF 6	PASS	0	0	PASS	PASS	0 / 282	PASS	Dataset PASS	0
14RMS020890.las	LAS 1.4, PDRF 6	PASS	0	0	PASS	PASS	0 / 281	PASS	Dataset PASS	0
14RMS020905.las	LAS 1.4, PDRF 6	PASS	0	0	PASS	PASS	0 / 283	PASS	Dataset PASS	0
14RMS020920.las	LAS 1.4, PDRF 6	PASS	0	0	PASS	PASS	0 / 283	PASS	Dataset PASS	0
14RMS020935.las	LAS 1.4, PDRF 6	PASS	0	0	PASS	PASS	0 / 281	PASS	Dataset PASS	0
14RMS020950.las	LAS 1.4, PDRF 6	PASS	0	0	PASS	PASS	0 / 280	PASS	Dataset PASS	0
14RMS020965.las	LAS 1.4, PDRF 6	PASS	0	0	PASS	PASS	0 / 281	PASS	Dataset PASS	0
14RMS020980.las	LAS 1.4, PDRF 6	PASS	0	0	PASS	PASS	0 / 283	PASS	Dataset PASS	0
14RMS020995.las	LAS 1.4, PDRF 6	PASS	0	0	PASS	PASS	0 / 281	PASS	Dataset PASS	0
14RMS035185.las	LAS 1.4, PDRF 6	PASS	0	0	PASS	PASS	0 / 71	PASS	Dataset PASS	0
14RMS035200.las	LAS 1.4, PDRF 6	PASS	0	0	PASS	PASS	0 / 281	PASS	Dataset PASS	0
14RMS035215.las	LAS 1.4, PDRF 6	PASS	0	0	PASS	PASS	0 / 282	PASS	Dataset PASS	0
14RMS035230.las	LAS 1.4, PDRF 6	PASS	0	0	PASS	PASS	0 / 280	PASS	Dataset PASS	0
14RMS035245.las	LAS 1.4, PDRF 6	PASS	0	0	PASS	PASS	0 / 281	PASS	Dataset PASS	0
14RMS035260.las	LAS 1.4, PDRF 6	PASS	0	0	PASS	PASS	0 / 281	PASS	Dataset PASS	0
14RMS035275.las	LAS 1.4, PDRF 6	PASS	0	0	PASS	PASS	0 / 280	PASS	Dataset PASS	0
14RMS035290.las	LAS 1.4, PDRF 6	PASS	0	0	PASS	PASS	0 / 282	PASS	Dataset PASS	0
14RMS035305.las	LAS 1.4, PDRF 6	PASS	0	0	PASS	PASS	0 / 280	PASS	Dataset PASS	0
14RMS035320.las	LAS 1.4, PDRF 6	PASS	0	0	PASS	PASS	0 / 282	PASS	Dataset PASS	0
14RMS035335.las	LAS 1.4, PDRF 6	PASS	0	0	PASS	PASS	0 / 280	PASS	Dataset PASS	0
14RMS035350.las	LAS 1.4, PDRF 6	PASS	0	0	PASS	PASS	0 / 281	PASS	Dataset PASS	0
14RMS035365.las	LAS 1.4, PDRF 6	PASS	0	0	PASS	PASS	0 / 280	PASS	Dataset PASS	0
14RMS035380.las	LAS 1.4, PDRF 6	PASS	0	0	PASS	PASS	0 / 282	PASS	Dataset PASS	0
14RMS035395.las	LAS 1.4, PDRF 6	PASS	0	0	PASS	PASS	0 / 280	PASS	Dataset PASS	0
14RMS035410.las	LAS 1.4, PDRF 6	PASS	0	0	PASS	PASS	0 / 281	PASS	Dataset PASS	0
14RMS035425.las	LAS 1.4, PDRF 6	PASS	0	0	PASS	PASS	0 / 281	PASS	Dataset PASS	0
14RMS035440.las	LAS 1.4, PDRF 6	PASS	0	0	PASS	PASS	0 / 282	PASS	Dataset PASS	0
14RMS035455.las	LAS 1.4, PDRF 6	PASS	0	0	PASS	PASS	0 / 280	PASS	Dataset PASS	0
14RMS035470.las	LAS 1.4, PDRF 6	PASS	0	0	PASS	PASS	0 / 281	PASS	Dataset PASS	0
14RMS035485.las	LAS 1.4, PDRF 6	PASS	0	0	PASS	PASS	0 / 280	PASS	Dataset PASS	0
14RMS035500.las	LAS 1.4, PDRF 6	PASS	0	0	PASS	PASS	0 / 283	PASS	Dataset PASS	0
14RMS035515.las	LAS 1.4, PDRF 6	PASS	0	0	PASS	PASS	0 / 280	PASS	Dataset PASS	0
14RMS035530.las	LAS 1.4, PDRF 6	PASS	0	0	PASS	PASS	0 / 280	PASS	Dataset PASS	0
14RMS035545.las	LAS 1.4, PDRF 6	PASS	0	0	PASS	PASS	0 / 281	PASS	Dataset PASS	0
14RMS035560.las	LAS 1.4, PDRF 6	PASS	0	0	PASS	PASS	0 / 281	PASS	Dataset PASS	0
14RMS035575.las	LAS 1.4, PDRF 6	PASS	0	0	PASS	PASS	0 / 283	PASS	Dataset PASS	0
14RMS035590.las	LAS 1.4, PDRF 6	PASS	0	0	PASS	PASS	0 / 297	PASS	Dataset PASS	0
14RMS035605.las	LAS 1.4, PDRF 6	PASS	0	0	PASS	PASS	0 / 297	PASS	Dataset PASS	0
14RMS035620.las	LAS 1.4, PDRF 6	PASS	0	0	PASS	PASS	0 / 319	PASS	Dataset PASS	0
14RMS035635.las	LAS 1.4, PDRF 6	PASS	0	0	PASS	PASS	0 / 306	PASS	Dataset PASS	0
14RMS035650.las	LAS 1.4, PDRF 6	PASS	0	0	PASS	PASS	0 / 322	PASS	Dataset PASS	0
14RMS035665.las	LAS 1.4, PDRF 6	PASS	0	0	PASS	PASS	0 / 318	PASS	Dataset PASS	0
14RMS035680.las	LAS 1.4, PDRF 6	PASS	0	0	PASS	PASS	0 / 297	PASS	Dataset PASS	0
14RMS035695.las	LAS 1.4, PDRF 6	PASS	0	0	PASS	PASS	0 / 282	PASS	Dataset PASS	0
14RMS035710.las	LAS 1.4, PDRF 6	PASS	0	0	PASS	PASS	0 / 279	PASS	Dataset PASS	0
14RMS035725.las	LAS 1.4, PDRF 6	PASS	0	0	PASS	PASS	0 / 281	PASS	Dataset PASS	0
14RMS035740.las	LAS 1.4, PDRF 6	PASS	0	0	PASS	PASS	0 / 280	PASS	Dataset PASS	0
14RMS035755.las	LAS 1.4, PDRF 6	PASS	0	0	PASS	PASS	0 / 287	PASS	Dataset PASS	0

DPH-1.1 Report on ASPRS LAS File Format (Tiled Data) - Compliance - continued

File	LAS Version/PDRF	System ID	Legacy Point Count	Legacy Return Counts	File Source ID	Global Encoding	VLRs / EVLRs	WKT	Intensity	Point Count with Bad Return Info
14RMS035770.las	LAS 1.4, PDRF 6	PASS	0	0	PASS	PASS	0 / 282	PASS	Dataset PASS	0
14RMS035785.las	LAS 1.4, PDRF 6	PASS	0	0	PASS	PASS	0 / 280	PASS	Dataset PASS	0
14RMS035800.las	LAS 1.4, PDRF 6	PASS	0	0	PASS	PASS	0 / 283	PASS	Dataset PASS	0
14RMS035815.las	LAS 1.4, PDRF 6	PASS	0	0	PASS	PASS	0 / 281	PASS	Dataset PASS	0
14RMS035830.las	LAS 1.4, PDRF 6	PASS	0	0	PASS	PASS	0 / 282	PASS	Dataset PASS	0
14RMS035845.las	LAS 1.4, PDRF 6	PASS	0	0	PASS	PASS	0 / 283	PASS	Dataset PASS	0
14RMS035860.las	LAS 1.4, PDRF 6	PASS	0	0	PASS	PASS	0 / 282	PASS	Dataset PASS	0
14RMS035875.las	LAS 1.4, PDRF 6	PASS	0	0	PASS	PASS	0 / 282	PASS	Dataset PASS	0
14RMS035890.las	LAS 1.4, PDRF 6	PASS	0	0	PASS	PASS	0 / 281	PASS	Dataset PASS	0
14RMS035905.las	LAS 1.4, PDRF 6	PASS	0	0	PASS	PASS	0 / 280	PASS	Dataset PASS	0
14RMS035920.las	LAS 1.4, PDRF 6	PASS	0	0	PASS	PASS	0 / 280	PASS	Dataset PASS	0
14RMS035935.las	LAS 1.4, PDRF 6	PASS	0	0	PASS	PASS	0 / 280	PASS	Dataset PASS	0
14RMS035950.las	LAS 1.4, PDRF 6	PASS	0	0	PASS	PASS	0 / 282	PASS	Dataset PASS	0
14RMS035965.las	LAS 1.4, PDRF 6	PASS	0	0	PASS	PASS	0 / 283	PASS	Dataset PASS	0
14RMS035980.las	LAS 1.4, PDRF 6	PASS	0	0	PASS	PASS	0 / 281	PASS	Dataset PASS	0
14RMS035995.las	LAS 1.4, PDRF 6	PASS	0	0	PASS	PASS	0 / 280	PASS	Dataset PASS	0
14RMS050185.las	LAS 1.4, PDRF 6	PASS	0	0	PASS	PASS	0 / 71	PASS	Dataset PASS	0
14RMS050200.las	LAS 1.4, PDRF 6	PASS	0	0	PASS	PASS	0 / 281	PASS	Dataset PASS	0
14RMS050215.las	LAS 1.4, PDRF 6	PASS	0	0	PASS	PASS	0 / 281	PASS	Dataset PASS	0
14RMS050230.las	LAS 1.4, PDRF 6	PASS	0	0	PASS	PASS	0 / 282	PASS	Dataset PASS	0
14RMS050245.las	LAS 1.4, PDRF 6	PASS	0	0	PASS	PASS	0 / 280	PASS	Dataset PASS	0
14RMS050260.las	LAS 1.4, PDRF 6	PASS	0	0	PASS	PASS	0 / 281	PASS	Dataset PASS	0
14RMS050275.las	LAS 1.4, PDRF 6	PASS	0	0	PASS	PASS	0 / 281	PASS	Dataset PASS	0
14RMS050290.las	LAS 1.4, PDRF 6	PASS	0	0	PASS	PASS	0 / 281	PASS	Dataset PASS	0
14RMS050305.las	LAS 1.4, PDRF 6	PASS	0	0	PASS	PASS	0 / 282	PASS	Dataset PASS	0
14RMS050320.las	LAS 1.4, PDRF 6	PASS	0	0	PASS	PASS	0 / 281	PASS	Dataset PASS	0
14RMS050335.las	LAS 1.4, PDRF 6	PASS	0	0	PASS	PASS	0 / 280	PASS	Dataset PASS	0
14RMS050350.las	LAS 1.4, PDRF 6	PASS	0	0	PASS	PASS	0 / 282	PASS	Dataset PASS	0
14RMS050365.las	LAS 1.4, PDRF 6	PASS	0	0	PASS	PASS	0 / 280	PASS	Dataset PASS	0
14RMS050380.las	LAS 1.4, PDRF 6	PASS	0	0	PASS	PASS	0 / 280	PASS	Dataset PASS	0
14RMS050395.las	LAS 1.4, PDRF 6	PASS	0	0	PASS	PASS	0 / 281	PASS	Dataset PASS	0
14RMS050410.las	LAS 1.4, PDRF 6	PASS	0	0	PASS	PASS	0 / 281	PASS	Dataset PASS	0
14RMS050425.las	LAS 1.4, PDRF 6	PASS	0	0	PASS	PASS	0 / 280	PASS	Dataset PASS	0
14RMS050440.las	LAS 1.4, PDRF 6	PASS	0	0	PASS	PASS	0 / 281	PASS	Dataset PASS	0
14RMS050455.las	LAS 1.4, PDRF 6	PASS	0	0	PASS	PASS	0 / 280	PASS	Dataset PASS	0
14RMS050470.las	LAS 1.4, PDRF 6	PASS	0	0	PASS	PASS	0 / 281	PASS	Dataset PASS	0
14RMS050485.las	LAS 1.4, PDRF 6	PASS	0	0	PASS	PASS	0 / 280	PASS	Dataset PASS	0
14RMS050500.las	LAS 1.4, PDRF 6	PASS	0	0	PASS	PASS	0 / 282	PASS	Dataset PASS	0
14RMS050515.las	LAS 1.4, PDRF 6	PASS	0	0	PASS	PASS	0 / 281	PASS	Dataset PASS	0
14RMS050530.las	LAS 1.4, PDRF 6	PASS	0	0	PASS	PASS	0 / 281	PASS	Dataset PASS	0
14RMS050545.las	LAS 1.4, PDRF 6	PASS	0	0	PASS	PASS	0 / 281	PASS	Dataset PASS	0
14RMS050560.las	LAS 1.4, PDRF 6	PASS	0	0	PASS	PASS	0 / 281	PASS	Dataset PASS	0
14RMS050575.las	LAS 1.4, PDRF 6	PASS	0	0	PASS	PASS	0 / 280	PASS	Dataset PASS	0
14RMS050590.las	LAS 1.4, PDRF 6	PASS	0	0	PASS	PASS	0 / 281	PASS	Dataset PASS	0
14RMS050605.las	LAS 1.4, PDRF 6	PASS	0	0	PASS	PASS	0 / 298	PASS	Dataset PASS	0
14RMS050620.las	LAS 1.4, PDRF 6	PASS	0	0	PASS	PASS	0 / 299	PASS	Dataset PASS	0
14RMS050635.las	LAS 1.4, PDRF 6	PASS	0	0	PASS	PASS	0 / 316	PASS	Dataset PASS	0
14RMS050650.las	LAS 1.4, PDRF 6	PASS	0	0	PASS	PASS	0 / 316	PASS	Dataset PASS	0
14RMS050665.las	LAS 1.4, PDRF 6	PASS	0	0	PASS	PASS	0 / 316	PASS	Dataset PASS	0

DPH-1.1 Report on ASPRS LAS File Format (Tiled Data) - Compliance - continued

File	LAS Version/PDRF	System ID	Legacy Point Count	Legacy Return Counts	File Source ID	Global Encoding	VLRs / EVLRs	WKT	Intensity	Point Count with Bad Return Info
14RMS050680.las	LAS 1.4, PDRF 6	PASS	0	0	PASS	PASS	0 / 300	PASS	Dataset PASS	0
14RMS050695.las	LAS 1.4, PDRF 6	PASS	0	0	PASS	PASS	0 / 295	PASS	Dataset PASS	0
14RMS050710.las	LAS 1.4, PDRF 6	PASS	0	0	PASS	PASS	0 / 281	PASS	Dataset PASS	0
14RMS050725.las	LAS 1.4, PDRF 6	PASS	0	0	PASS	PASS	0 / 280	PASS	Dataset PASS	0
14RMS050740.las	LAS 1.4, PDRF 6	PASS	0	0	PASS	PASS	0 / 282	PASS	Dataset PASS	0
14RMS050755.las	LAS 1.4, PDRF 6	PASS	0	0	PASS	PASS	0 / 282	PASS	Dataset PASS	0
14RMS050770.las	LAS 1.4, PDRF 6	PASS	0	0	PASS	PASS	0 / 285	PASS	Dataset PASS	0
14RMS050785.las	LAS 1.4, PDRF 6	PASS	0	0	PASS	PASS	0 / 282	PASS	Dataset PASS	0
14RMS050800.las	LAS 1.4, PDRF 6	PASS	0	0	PASS	PASS	0 / 281	PASS	Dataset PASS	0
14RMS050815.las	LAS 1.4, PDRF 6	PASS	0	0	PASS	PASS	0 / 280	PASS	Dataset PASS	0
14RMS050830.las	LAS 1.4, PDRF 6	PASS	0	0	PASS	PASS	0 / 280	PASS	Dataset PASS	0
14RMS050845.las	LAS 1.4, PDRF 6	PASS	0	0	PASS	PASS	0 / 281	PASS	Dataset PASS	0
14RMS050860.las	LAS 1.4, PDRF 6	PASS	0	0	PASS	PASS	0 / 282	PASS	Dataset PASS	0
14RMS050875.las	LAS 1.4, PDRF 6	PASS	0	0	PASS	PASS	0 / 282	PASS	Dataset PASS	0
14RMS050890.las	LAS 1.4, PDRF 6	PASS	0	0	PASS	PASS	0 / 281	PASS	Dataset PASS	0
14RMS050905.las	LAS 1.4, PDRF 6	PASS	0	0	PASS	PASS	0 / 281	PASS	Dataset PASS	0
14RMS050920.las	LAS 1.4, PDRF 6	PASS	0	0	PASS	PASS	0 / 280	PASS	Dataset PASS	0
14RMS050935.las	LAS 1.4, PDRF 6	PASS	0	0	PASS	PASS	0 / 280	PASS	Dataset PASS	0
14RMS050950.las	LAS 1.4, PDRF 6	PASS	0	0	PASS	PASS	0 / 281	PASS	Dataset PASS	0
14RMS050965.las	LAS 1.4, PDRF 6	PASS	0	0	PASS	PASS	0 / 280	PASS	Dataset PASS	0
14RMS050980.las	LAS 1.4, PDRF 6	PASS	0	0	PASS	PASS	0 / 280	PASS	Dataset PASS	0
14RMS050995.las	LAS 1.4, PDRF 6	PASS	0	0	PASS	PASS	0 / 281	PASS	Dataset PASS	0
14RMS065185.las	LAS 1.4, PDRF 6	PASS	0	0	PASS	PASS	0 / 71	PASS	Dataset PASS	0
14RMS065200.las	LAS 1.4, PDRF 6	PASS	0	0	PASS	PASS	0 / 281	PASS	Dataset PASS	0
14RMS065215.las	LAS 1.4, PDRF 6	PASS	0	0	PASS	PASS	0 / 280	PASS	Dataset PASS	0
14RMS065230.las	LAS 1.4, PDRF 6	PASS	0	0	PASS	PASS	0 / 281	PASS	Dataset PASS	0
14RMS065245.las	LAS 1.4, PDRF 6	PASS	0	0	PASS	PASS	0 / 280	PASS	Dataset PASS	0
14RMS065260.las	LAS 1.4, PDRF 6	PASS	0	0	PASS	PASS	0 / 281	PASS	Dataset PASS	0
14RMS065275.las	LAS 1.4, PDRF 6	PASS	0	0	PASS	PASS	0 / 280	PASS	Dataset PASS	0
14RMS065290.las	LAS 1.4, PDRF 6	PASS	0	0	PASS	PASS	0 / 280	PASS	Dataset PASS	0
14RMS065305.las	LAS 1.4, PDRF 6	PASS	0	0	PASS	PASS	0 / 281	PASS	Dataset PASS	0
14RMS065320.las	LAS 1.4, PDRF 6	PASS	0	0	PASS	PASS	0 / 281	PASS	Dataset PASS	0
14RMS065335.las	LAS 1.4, PDRF 6	PASS	0	0	PASS	PASS	0 / 281	PASS	Dataset PASS	0
14RMS065350.las	LAS 1.4, PDRF 6	PASS	0	0	PASS	PASS	0 / 281	PASS	Dataset PASS	0
14RMS065365.las	LAS 1.4, PDRF 6	PASS	0	0	PASS	PASS	0 / 282	PASS	Dataset PASS	0
14RMS065380.las	LAS 1.4, PDRF 6	PASS	0	0	PASS	PASS	0 / 280	PASS	Dataset PASS	0
14RMS065395.las	LAS 1.4, PDRF 6	PASS	0	0	PASS	PASS	0 / 280	PASS	Dataset PASS	0
14RMS065410.las	LAS 1.4, PDRF 6	PASS	0	0	PASS	PASS	0 / 282	PASS	Dataset PASS	0
14RMS065425.las	LAS 1.4, PDRF 6	PASS	0	0	PASS	PASS	0 / 281	PASS	Dataset PASS	0
14RMS065440.las	LAS 1.4, PDRF 6	PASS	0	0	PASS	PASS	0 / 281	PASS	Dataset PASS	0
14RMS065455.las	LAS 1.4, PDRF 6	PASS	0	0	PASS	PASS	0 / 279	PASS	Dataset PASS	0
14RMS065470.las	LAS 1.4, PDRF 6	PASS	0	0	PASS	PASS	0 / 281	PASS	Dataset PASS	0
14RMS065485.las	LAS 1.4, PDRF 6	PASS	0	0	PASS	PASS	0 / 281	PASS	Dataset PASS	0
14RMS065500.las	LAS 1.4, PDRF 6	PASS	0	0	PASS	PASS	0 / 285	PASS	Dataset PASS	0
14RMS065515.las	LAS 1.4, PDRF 6	PASS	0	0	PASS	PASS	0 / 282	PASS	Dataset PASS	0
14RMS065530.las	LAS 1.4, PDRF 6	PASS	0	0	PASS	PASS	0 / 281	PASS	Dataset PASS	0
14RMS065545.las	LAS 1.4, PDRF 6	PASS	0	0	PASS	PASS	0 / 282	PASS	Dataset PASS	0
14RMS065560.las	LAS 1.4, PDRF 6	PASS	0	0	PASS	PASS	0 / 281	PASS	Dataset PASS	0
14RMS065575.las	LAS 1.4, PDRF 6	PASS	0	0	PASS	PASS	0 / 281	PASS	Dataset PASS	0

DPH-1.1 Report on ASPRS LAS File Format (Tiled Data) - Compliance - continued

File	LAS Version/PDRF	System ID	Legacy Point Count	Legacy Return Counts	File Source ID	Global Encoding	VLRs / EVLRs	WKT	Intensity	Point Count with Bad Return Info
14RMS065590.las	LAS 1.4, PDRF 6	PASS	0	0	PASS	PASS	0 / 281	PASS	Dataset PASS	0
14RMS065605.las	LAS 1.4, PDRF 6	PASS	0	0	PASS	PASS	0 / 301	PASS	Dataset PASS	0
14RMS065620.las	LAS 1.4, PDRF 6	PASS	0	0	PASS	PASS	0 / 318	PASS	Dataset PASS	0
14RMS065635.las	LAS 1.4, PDRF 6	PASS	0	0	PASS	PASS	0 / 1172	PASS	Dataset PASS	0
14RMS065650.las	LAS 1.4, PDRF 6	PASS	0	0	PASS	PASS	0 / 1171	PASS	Dataset PASS	0
14RMS065665.las	LAS 1.4, PDRF 6	PASS	0	0	PASS	PASS	0 / 1142	PASS	Dataset PASS	0
14RMS065680.las	LAS 1.4, PDRF 6	PASS	0	0	PASS	PASS	0 / 318	PASS	Dataset PASS	0
14RMS065695.las	LAS 1.4, PDRF 6	PASS	0	0	PASS	PASS	0 / 297	PASS	Dataset PASS	0
14RMS065710.las	LAS 1.4, PDRF 6	PASS	0	0	PASS	PASS	0 / 303	PASS	Dataset PASS	0
14RMS065725.las	LAS 1.4, PDRF 6	PASS	0	0	PASS	PASS	0 / 298	PASS	Dataset PASS	0
14RMS065740.las	LAS 1.4, PDRF 6	PASS	0	0	PASS	PASS	0 / 298	PASS	Dataset PASS	0
14RMS065755.las	LAS 1.4, PDRF 6	PASS	0	0	PASS	PASS	0 / 294	PASS	Dataset PASS	0
14RMS065770.las	LAS 1.4, PDRF 6	PASS	0	0	PASS	PASS	0 / 298	PASS	Dataset PASS	0
14RMS065785.las	LAS 1.4, PDRF 6	PASS	0	0	PASS	PASS	0 / 295	PASS	Dataset PASS	0
14RMS065800.las	LAS 1.4, PDRF 6	PASS	0	0	PASS	PASS	0 / 281	PASS	Dataset PASS	0
14RMS065815.las	LAS 1.4, PDRF 6	PASS	0	0	PASS	PASS	0 / 299	PASS	Dataset PASS	0
14RMS065830.las	LAS 1.4, PDRF 6	PASS	0	0	PASS	PASS	0 / 299	PASS	Dataset PASS	0
14RMS065845.las	LAS 1.4, PDRF 6	PASS	0	0	PASS	PASS	0 / 300	PASS	Dataset PASS	0
14RMS065860.las	LAS 1.4, PDRF 6	PASS	0	0	PASS	PASS	0 / 299	PASS	Dataset PASS	0
14RMS065875.las	LAS 1.4, PDRF 6	PASS	0	0	PASS	PASS	0 / 297	PASS	Dataset PASS	0
14RMS065890.las	LAS 1.4, PDRF 6	PASS	0	0	PASS	PASS	0 / 281	PASS	Dataset PASS	0
14RMS065905.las	LAS 1.4, PDRF 6	PASS	0	0	PASS	PASS	0 / 292	PASS	Dataset PASS	0
14RMS065920.las	LAS 1.4, PDRF 6	PASS	0	0	PASS	PASS	0 / 298	PASS	Dataset PASS	0
14RMS065935.las	LAS 1.4, PDRF 6	PASS	0	0	PASS	PASS	0 / 299	PASS	Dataset PASS	0
14RMS065950.las	LAS 1.4, PDRF 6	PASS	0	0	PASS	PASS	0 / 298	PASS	Dataset PASS	0
14RMS065965.las	LAS 1.4, PDRF 6	PASS	0	0	PASS	PASS	0 / 281	PASS	Dataset PASS	0
14RMS065980.las	LAS 1.4, PDRF 6	PASS	0	0	PASS	PASS	0 / 281	PASS	Dataset PASS	0
14RMS065995.las	LAS 1.4, PDRF 6	PASS	0	0	PASS	PASS	0 / 285	PASS	Dataset PASS	0
14RMS080185.las	LAS 1.4, PDRF 6	PASS	0	0	PASS	PASS	0 / 71	PASS	Dataset PASS	0
14RMS080200.las	LAS 1.4, PDRF 6	PASS	0	0	PASS	PASS	0 / 281	PASS	Dataset PASS	0
14RMS080215.las	LAS 1.4, PDRF 6	PASS	0	0	PASS	PASS	0 / 281	PASS	Dataset PASS	0
14RMS080230.las	LAS 1.4, PDRF 6	PASS	0	0	PASS	PASS	0 / 282	PASS	Dataset PASS	0
14RMS080245.las	LAS 1.4, PDRF 6	PASS	0	0	PASS	PASS	0 / 281	PASS	Dataset PASS	0
14RMS080260.las	LAS 1.4, PDRF 6	PASS	0	0	PASS	PASS	0 / 283	PASS	Dataset PASS	0
14RMS080275.las	LAS 1.4, PDRF 6	PASS	0	0	PASS	PASS	0 / 282	PASS	Dataset PASS	0
14RMS080290.las	LAS 1.4, PDRF 6	PASS	0	0	PASS	PASS	0 / 283	PASS	Dataset PASS	0
14RMS080305.las	LAS 1.4, PDRF 6	PASS	0	0	PASS	PASS	0 / 282	PASS	Dataset PASS	0
14RMS080320.las	LAS 1.4, PDRF 6	PASS	0	0	PASS	PASS	0 / 282	PASS	Dataset PASS	0
14RMS080335.las	LAS 1.4, PDRF 6	PASS	0	0	PASS	PASS	0 / 280	PASS	Dataset PASS	0
14RMS080350.las	LAS 1.4, PDRF 6	PASS	0	0	PASS	PASS	0 / 283	PASS	Dataset PASS	0
14RMS080365.las	LAS 1.4, PDRF 6	PASS	0	0	PASS	PASS	0 / 281	PASS	Dataset PASS	0
14RMS080380.las	LAS 1.4, PDRF 6	PASS	0	0	PASS	PASS	0 / 281	PASS	Dataset PASS	0
14RMS080395.las	LAS 1.4, PDRF 6	PASS	0	0	PASS	PASS	0 / 282	PASS	Dataset PASS	0
14RMS080410.las	LAS 1.4, PDRF 6	PASS	0	0	PASS	PASS	0 / 281	PASS	Dataset PASS	0
14RMS080425.las	LAS 1.4, PDRF 6	PASS	0	0	PASS	PASS	0 / 280	PASS	Dataset PASS	0
14RMS080440.las	LAS 1.4, PDRF 6	PASS	0	0	PASS	PASS	0 / 281	PASS	Dataset PASS	0
14RMS080455.las	LAS 1.4, PDRF 6	PASS	0	0	PASS	PASS	0 / 282	PASS	Dataset PASS	0
14RMS080470.las	LAS 1.4, PDRF 6	PASS	0	0	PASS	PASS	0 / 287	PASS	Dataset PASS	0
14RMS080485.las	LAS 1.4, PDRF 6	PASS	0	0	PASS	PASS	0 / 286	PASS	Dataset PASS	0

DPH-1.1 Report on ASPRS LAS File Format (Tiled Data) - Compliance - continued

File	LAS Version/PDRF	System ID	Legacy Point Count	Legacy Return Counts	File Source ID	Global Encoding	VLRs / EVLRs	WKT	Intensity	Point Count with Bad Return Info
14RMS080500.las	LAS 1.4, PDRF 6	PASS	0	0	PASS	PASS	0 / 281	PASS	Dataset PASS	0
14RMS080515.las	LAS 1.4, PDRF 6	PASS	0	0	PASS	PASS	0 / 282	PASS	Dataset PASS	0
14RMS080530.las	LAS 1.4, PDRF 6	PASS	0	0	PASS	PASS	0 / 281	PASS	Dataset PASS	0
14RMS080545.las	LAS 1.4, PDRF 6	PASS	0	0	PASS	PASS	0 / 281	PASS	Dataset PASS	0
14RMS080560.las	LAS 1.4, PDRF 6	PASS	0	0	PASS	PASS	0 / 298	PASS	Dataset PASS	0
14RMS080575.las	LAS 1.4, PDRF 6	PASS	0	0	PASS	PASS	0 / 297	PASS	Dataset PASS	0
14RMS080590.las	LAS 1.4, PDRF 6	PASS	0	0	PASS	PASS	0 / 297	PASS	Dataset PASS	0
14RMS080605.las	LAS 1.4, PDRF 6	PASS	0	0	PASS	PASS	0 / 300	PASS	Dataset PASS	0
14RMS080620.las	LAS 1.4, PDRF 6	PASS	0	0	PASS	PASS	0 / 1148	PASS	Dataset PASS	0
14RMS080635.las	LAS 1.4, PDRF 6	PASS	0	0	PASS	PASS	0 / 1174	PASS	Dataset PASS	0
14RMS080650.las	LAS 1.4, PDRF 6	PASS	0	0	PASS	PASS	0 / 1166	PASS	Dataset PASS	0
14RMS080665.las	LAS 1.4, PDRF 6	PASS	0	0	PASS	PASS	0 / 1141	PASS	Dataset PASS	0
14RMS080680.las	LAS 1.4, PDRF 6	PASS	0	0	PASS	PASS	0 / 300	PASS	Dataset PASS	0
14RMS080695.las	LAS 1.4, PDRF 6	PASS	0	0	PASS	PASS	0 / 281	PASS	Dataset PASS	0
14RMS080710.las	LAS 1.4, PDRF 6	PASS	0	0	PASS	PASS	0 / 282	PASS	Dataset PASS	0
14RMS080725.las	LAS 1.4, PDRF 6	PASS	0	0	PASS	PASS	0 / 282	PASS	Dataset PASS	0
14RMS080740.las	LAS 1.4, PDRF 6	PASS	0	0	PASS	PASS	0 / 282	PASS	Dataset PASS	0
14RMS080755.las	LAS 1.4, PDRF 6	PASS	0	0	PASS	PASS	0 / 281	PASS	Dataset PASS	0
14RMS080770.las	LAS 1.4, PDRF 6	PASS	0	0	PASS	PASS	0 / 279	PASS	Dataset PASS	0
14RMS080785.las	LAS 1.4, PDRF 6	PASS	0	0	PASS	PASS	0 / 280	PASS	Dataset PASS	0
14RMS080800.las	LAS 1.4, PDRF 6	PASS	0	0	PASS	PASS	0 / 281	PASS	Dataset PASS	0
14RMS080815.las	LAS 1.4, PDRF 6	PASS	0	0	PASS	PASS	0 / 282	PASS	Dataset PASS	0
14RMS080830.las	LAS 1.4, PDRF 6	PASS	0	0	PASS	PASS	0 / 283	PASS	Dataset PASS	0
14RMS080845.las	LAS 1.4, PDRF 6	PASS	0	0	PASS	PASS	0 / 281	PASS	Dataset PASS	0
14RMS080860.las	LAS 1.4, PDRF 6	PASS	0	0	PASS	PASS	0 / 283	PASS	Dataset PASS	0
14RMS080875.las	LAS 1.4, PDRF 6	PASS	0	0	PASS	PASS	0 / 282	PASS	Dataset PASS	0
14RMS080890.las	LAS 1.4, PDRF 6	PASS	0	0	PASS	PASS	0 / 283	PASS	Dataset PASS	0
14RMS080905.las	LAS 1.4, PDRF 6	PASS	0	0	PASS	PASS	0 / 281	PASS	Dataset PASS	0
14RMS080920.las	LAS 1.4, PDRF 6	PASS	0	0	PASS	PASS	0 / 281	PASS	Dataset PASS	0
14RMS080935.las	LAS 1.4, PDRF 6	PASS	0	0	PASS	PASS	0 / 281	PASS	Dataset PASS	0
14RMS080950.las	LAS 1.4, PDRF 6	PASS	0	0	PASS	PASS	0 / 283	PASS	Dataset PASS	0
14RMS080965.las	LAS 1.4, PDRF 6	PASS	0	0	PASS	PASS	0 / 281	PASS	Dataset PASS	0
14RMS080980.las	LAS 1.4, PDRF 6	PASS	0	0	PASS	PASS	0 / 283	PASS	Dataset PASS	0
14RMS080995.las	LAS 1.4, PDRF 6	PASS	0	0	PASS	PASS	0 / 282	PASS	Dataset PASS	0
14RMS095185.las	LAS 1.4, PDRF 6	PASS	0	0	PASS	PASS	0 / 71	PASS	Dataset PASS	0
14RMS095200.las	LAS 1.4, PDRF 6	PASS	0	0	PASS	PASS	0 / 281	PASS	Dataset PASS	0
14RMS095215.las	LAS 1.4, PDRF 6	PASS	0	0	PASS	PASS	0 / 280	PASS	Dataset PASS	0
14RMS095230.las	LAS 1.4, PDRF 6	PASS	0	0	PASS	PASS	0 / 283	PASS	Dataset PASS	0
14RMS095245.las	LAS 1.4, PDRF 6	PASS	0	0	PASS	PASS	0 / 281	PASS	Dataset PASS	0
14RMS095260.las	LAS 1.4, PDRF 6	PASS	0	0	PASS	PASS	0 / 280	PASS	Dataset PASS	0
14RMS095275.las	LAS 1.4, PDRF 6	PASS	0	0	PASS	PASS	0 / 280	PASS	Dataset PASS	0
14RMS095290.las	LAS 1.4, PDRF 6	PASS	0	0	PASS	PASS	0 / 281	PASS	Dataset PASS	0
14RMS095305.las	LAS 1.4, PDRF 6	PASS	0	0	PASS	PASS	0 / 280	PASS	Dataset PASS	0
14RMS095320.las	LAS 1.4, PDRF 6	PASS	0	0	PASS	PASS	0 / 280	PASS	Dataset PASS	0
14RMS095335.las	LAS 1.4, PDRF 6	PASS	0	0	PASS	PASS	0 / 280	PASS	Dataset PASS	0
14RMS095350.las	LAS 1.4, PDRF 6	PASS	0	0	PASS	PASS	0 / 282	PASS	Dataset PASS	0
14RMS095365.las	LAS 1.4, PDRF 6	PASS	0	0	PASS	PASS	0 / 281	PASS	Dataset PASS	0
14RMS095380.las	LAS 1.4, PDRF 6	PASS	0	0	PASS	PASS	0 / 282	PASS	Dataset PASS	0
14RMS095395.las	LAS 1.4, PDRF 6	PASS	0	0	PASS	PASS	0 / 280	PASS	Dataset PASS	0

DPH-1.1 Report on ASPRS LAS File Format (Tiled Data) - Compliance - continued

File	LAS Version/PDRF	System ID	Legacy Point Count	Legacy Return Counts	File Source ID	Global Encoding	VLRs / EVLRs	WKT	Intensity	Point Count with Bad Return Info
14RMS095410.las	LAS 1.4, PDRF 6	PASS	0	0	PASS	PASS	0 / 281	PASS	Dataset PASS	0
14RMS095425.las	LAS 1.4, PDRF 6	PASS	0	0	PASS	PASS	0 / 281	PASS	Dataset PASS	0
14RMS095440.las	LAS 1.4, PDRF 6	PASS	0	0	PASS	PASS	0 / 283	PASS	Dataset PASS	0
14RMS095455.las	LAS 1.4, PDRF 6	PASS	0	0	PASS	PASS	0 / 283	PASS	Dataset PASS	0
14RMS095470.las	LAS 1.4, PDRF 6	PASS	0	0	PASS	PASS	0 / 281	PASS	Dataset PASS	0
14RMS095485.las	LAS 1.4, PDRF 6	PASS	0	0	PASS	PASS	0 / 281	PASS	Dataset PASS	0
14RMS095500.las	LAS 1.4, PDRF 6	PASS	0	0	PASS	PASS	0 / 281	PASS	Dataset PASS	0
14RMS095515.las	LAS 1.4, PDRF 6	PASS	0	0	PASS	PASS	0 / 282	PASS	Dataset PASS	0
14RMS095530.las	LAS 1.4, PDRF 6	PASS	0	0	PASS	PASS	0 / 282	PASS	Dataset PASS	0
14RMS095545.las	LAS 1.4, PDRF 6	PASS	0	0	PASS	PASS	0 / 281	PASS	Dataset PASS	0
14RMS095560.las	LAS 1.4, PDRF 6	PASS	0	0	PASS	PASS	0 / 283	PASS	Dataset PASS	0
14RMS095575.las	LAS 1.4, PDRF 6	PASS	0	0	PASS	PASS	0 / 281	PASS	Dataset PASS	0
14RMS095590.las	LAS 1.4, PDRF 6	PASS	0	0	PASS	PASS	0 / 298	PASS	Dataset PASS	0
14RMS095605.las	LAS 1.4, PDRF 6	PASS	0	0	PASS	PASS	0 / 297	PASS	Dataset PASS	0
14RMS095620.las	LAS 1.4, PDRF 6	PASS	0	0	PASS	PASS	0 / 1157	PASS	Dataset PASS	0
14RMS095635.las	LAS 1.4, PDRF 6	PASS	0	0	PASS	PASS	0 / 1138	PASS	Dataset PASS	0
14RMS095650.las	LAS 1.4, PDRF 6	PASS	0	0	PASS	PASS	0 / 1176	PASS	Dataset PASS	0
14RMS095665.las	LAS 1.4, PDRF 6	PASS	0	0	PASS	PASS	0 / 1141	PASS	Dataset PASS	0
14RMS095680.las	LAS 1.4, PDRF 6	PASS	0	0	PASS	PASS	0 / 299	PASS	Dataset PASS	0
14RMS095695.las	LAS 1.4, PDRF 6	PASS	0	0	PASS	PASS	0 / 281	PASS	Dataset PASS	0
14RMS095710.las	LAS 1.4, PDRF 6	PASS	0	0	PASS	PASS	0 / 281	PASS	Dataset PASS	0
14RMS095725.las	LAS 1.4, PDRF 6	PASS	0	0	PASS	PASS	0 / 284	PASS	Dataset PASS	0
14RMS095740.las	LAS 1.4, PDRF 6	PASS	0	0	PASS	PASS	0 / 283	PASS	Dataset PASS	0
14RMS095755.las	LAS 1.4, PDRF 6	PASS	0	0	PASS	PASS	0 / 281	PASS	Dataset PASS	0
14RMS095770.las	LAS 1.4, PDRF 6	PASS	0	0	PASS	PASS	0 / 282	PASS	Dataset PASS	0
14RMS095785.las	LAS 1.4, PDRF 6	PASS	0	0	PASS	PASS	0 / 280	PASS	Dataset PASS	0
14RMS095800.las	LAS 1.4, PDRF 6	PASS	0	0	PASS	PASS	0 / 281	PASS	Dataset PASS	0
14RMS095815.las	LAS 1.4, PDRF 6	PASS	0	0	PASS	PASS	0 / 282	PASS	Dataset PASS	0
14RMS095830.las	LAS 1.4, PDRF 6	PASS	0	0	PASS	PASS	0 / 282	PASS	Dataset PASS	0
14RMS095845.las	LAS 1.4, PDRF 6	PASS	0	0	PASS	PASS	0 / 281	PASS	Dataset PASS	0
14RMS095860.las	LAS 1.4, PDRF 6	PASS	0	0	PASS	PASS	0 / 282	PASS	Dataset PASS	0
14RMS095875.las	LAS 1.4, PDRF 6	PASS	0	0	PASS	PASS	0 / 282	PASS	Dataset PASS	0
14RMS095890.las	LAS 1.4, PDRF 6	PASS	0	0	PASS	PASS	0 / 281	PASS	Dataset PASS	0
14RMS095905.las	LAS 1.4, PDRF 6	PASS	0	0	PASS	PASS	0 / 282	PASS	Dataset PASS	0
14RMS095920.las	LAS 1.4, PDRF 6	PASS	0	0	PASS	PASS	0 / 281	PASS	Dataset PASS	0
14RMS095935.las	LAS 1.4, PDRF 6	PASS	0	0	PASS	PASS	0 / 282	PASS	Dataset PASS	0
14RMS095950.las	LAS 1.4, PDRF 6	PASS	0	0	PASS	PASS	0 / 285	PASS	Dataset PASS	0
14RMS095965.las	LAS 1.4, PDRF 6	PASS	0	0	PASS	PASS	0 / 281	PASS	Dataset PASS	0
14RMS095980.las	LAS 1.4, PDRF 6	PASS	0	0	PASS	PASS	0 / 282	PASS	Dataset PASS	0
14RMS095995.las	LAS 1.4, PDRF 6	PASS	0	0	PASS	PASS	0 / 281	PASS	Dataset PASS	0
14RMS110185.las	LAS 1.4, PDRF 6	PASS	0	0	PASS	PASS	0 / 71	PASS	Dataset PASS	0
14RMS110200.las	LAS 1.4, PDRF 6	PASS	0	0	PASS	PASS	0 / 280	PASS	Dataset PASS	0
14RMS110215.las	LAS 1.4, PDRF 6	PASS	0	0	PASS	PASS	0 / 280	PASS	Dataset PASS	0
14RMS110230.las	LAS 1.4, PDRF 6	PASS	0	0	PASS	PASS	0 / 280	PASS	Dataset PASS	0
14RMS110245.las	LAS 1.4, PDRF 6	PASS	0	0	PASS	PASS	0 / 283	PASS	Dataset PASS	0
14RMS110260.las	LAS 1.4, PDRF 6	PASS	0	0	PASS	PASS	0 / 281	PASS	Dataset PASS	0
14RMS110275.las	LAS 1.4, PDRF 6	PASS	0	0	PASS	PASS	0 / 280	PASS	Dataset PASS	0
14RMS110290.las	LAS 1.4, PDRF 6	PASS	0	0	PASS	PASS	0 / 281	PASS	Dataset PASS	0
14RMS110305.las	LAS 1.4, PDRF 6	PASS	0	0	PASS	PASS	0 / 280	PASS	Dataset PASS	0

DPH-1.1 Report on ASPRS LAS File Format (Tiled Data) - Compliance - continued

File	LAS Version/PDRF	System ID	Legacy Point Count	Legacy Return Counts	File Source ID	Global Encoding	VLRs / EVLRs	WKT	Intensity	Point Count with Bad Return Info
14RMS110320.las	LAS 1.4, PDRF 6	PASS	0	0	PASS	PASS	0 / 282	PASS	Dataset PASS	0
14RMS110335.las	LAS 1.4, PDRF 6	PASS	0	0	PASS	PASS	0 / 280	PASS	Dataset PASS	0
14RMS110350.las	LAS 1.4, PDRF 6	PASS	0	0	PASS	PASS	0 / 280	PASS	Dataset PASS	0
14RMS110365.las	LAS 1.4, PDRF 6	PASS	0	0	PASS	PASS	0 / 280	PASS	Dataset PASS	0
14RMS110380.las	LAS 1.4, PDRF 6	PASS	0	0	PASS	PASS	0 / 281	PASS	Dataset PASS	0
14RMS110395.las	LAS 1.4, PDRF 6	PASS	0	0	PASS	PASS	0 / 281	PASS	Dataset PASS	0
14RMS110410.las	LAS 1.4, PDRF 6	PASS	0	0	PASS	PASS	0 / 282	PASS	Dataset PASS	0
14RMS110425.las	LAS 1.4, PDRF 6	PASS	0	0	PASS	PASS	0 / 280	PASS	Dataset PASS	0
14RMS110440.las	LAS 1.4, PDRF 6	PASS	0	0	PASS	PASS	0 / 280	PASS	Dataset PASS	0
14RMS110455.las	LAS 1.4, PDRF 6	PASS	0	0	PASS	PASS	0 / 280	PASS	Dataset PASS	0
14RMS110470.las	LAS 1.4, PDRF 6	PASS	0	0	PASS	PASS	0 / 281	PASS	Dataset PASS	0
14RMS110485.las	LAS 1.4, PDRF 6	PASS	0	0	PASS	PASS	0 / 283	PASS	Dataset PASS	0
14RMS110500.las	LAS 1.4, PDRF 6	PASS	0	0	PASS	PASS	0 / 282	PASS	Dataset PASS	0
14RMS110515.las	LAS 1.4, PDRF 6	PASS	0	0	PASS	PASS	0 / 282	PASS	Dataset PASS	0
14RMS110530.las	LAS 1.4, PDRF 6	PASS	0	0	PASS	PASS	0 / 283	PASS	Dataset PASS	0
14RMS110545.las	LAS 1.4, PDRF 6	PASS	0	0	PASS	PASS	0 / 283	PASS	Dataset PASS	0
14RMS110560.las	LAS 1.4, PDRF 6	PASS	0	0	PASS	PASS	0 / 283	PASS	Dataset PASS	0
14RMS110575.las	LAS 1.4, PDRF 6	PASS	0	0	PASS	PASS	0 / 281	PASS	Dataset PASS	0
14RMS110590.las	LAS 1.4, PDRF 6	PASS	0	0	PASS	PASS	0 / 283	PASS	Dataset PASS	0
14RMS110605.las	LAS 1.4, PDRF 6	PASS	0	0	PASS	PASS	0 / 299	PASS	Dataset PASS	0
14RMS110620.las	LAS 1.4, PDRF 6	PASS	0	0	PASS	PASS	0 / 1147	PASS	Dataset PASS	0
14RMS110635.las	LAS 1.4, PDRF 6	PASS	0	0	PASS	PASS	0 / 315	PASS	Dataset PASS	0
14RMS110650.las	LAS 1.4, PDRF 6	PASS	0	0	PASS	PASS	0 / 1151	PASS	Dataset PASS	0
14RMS110665.las	LAS 1.4, PDRF 6	PASS	0	0	PASS	PASS	0 / 314	PASS	Dataset PASS	0
14RMS110680.las	LAS 1.4, PDRF 6	PASS	0	0	PASS	PASS	0 / 314	PASS	Dataset PASS	0
14RMS110695.las	LAS 1.4, PDRF 6	PASS	0	0	PASS	PASS	0 / 296	PASS	Dataset PASS	0
14RMS110710.las	LAS 1.4, PDRF 6	PASS	0	0	PASS	PASS	0 / 280	PASS	Dataset PASS	0
14RMS110725.las	LAS 1.4, PDRF 6	PASS	0	0	PASS	PASS	0 / 280	PASS	Dataset PASS	0
14RMS110740.las	LAS 1.4, PDRF 6	PASS	0	0	PASS	PASS	0 / 280	PASS	Dataset PASS	0
14RMS110755.las	LAS 1.4, PDRF 6	PASS	0	0	PASS	PASS	0 / 281	PASS	Dataset PASS	0
14RMS110770.las	LAS 1.4, PDRF 6	PASS	0	0	PASS	PASS	0 / 293	PASS	Dataset PASS	0
14RMS110785.las	LAS 1.4, PDRF 6	PASS	0	0	PASS	PASS	0 / 280	PASS	Dataset PASS	0
14RMS110800.las	LAS 1.4, PDRF 6	PASS	0	0	PASS	PASS	0 / 287	PASS	Dataset PASS	0
14RMS110815.las	LAS 1.4, PDRF 6	PASS	0	0	PASS	PASS	0 / 293	PASS	Dataset PASS	0
14RMS110830.las	LAS 1.4, PDRF 6	PASS	0	0	PASS	PASS	0 / 281	PASS	Dataset PASS	0
14RMS110845.las	LAS 1.4, PDRF 6	PASS	0	0	PASS	PASS	0 / 280	PASS	Dataset PASS	0
14RMS110860.las	LAS 1.4, PDRF 6	PASS	0	0	PASS	PASS	0 / 281	PASS	Dataset PASS	0
14RMS110875.las	LAS 1.4, PDRF 6	PASS	0	0	PASS	PASS	0 / 280	PASS	Dataset PASS	0
14RMS110890.las	LAS 1.4, PDRF 6	PASS	0	0	PASS	PASS	0 / 281	PASS	Dataset PASS	0
14RMS110905.las	LAS 1.4, PDRF 6	PASS	0	0	PASS	PASS	0 / 282	PASS	Dataset PASS	0
14RMS110920.las	LAS 1.4, PDRF 6	PASS	0	0	PASS	PASS	0 / 282	PASS	Dataset PASS	0
14RMS110935.las	LAS 1.4, PDRF 6	PASS	0	0	PASS	PASS	0 / 283	PASS	Dataset PASS	0
14RMS110950.las	LAS 1.4, PDRF 6	PASS	0	0	PASS	PASS	0 / 283	PASS	Dataset PASS	0
14RMS110965.las	LAS 1.4, PDRF 6	PASS	0	0	PASS	PASS	0 / 282	PASS	Dataset PASS	0
14RMS110980.las	LAS 1.4, PDRF 6	PASS	0	0	PASS	PASS	0 / 288	PASS	Dataset PASS	0
14RMS110995.las	LAS 1.4, PDRF 6	PASS	0	0	PASS	PASS	0 / 281	PASS	Dataset PASS	0
14RMS125185.las	LAS 1.4, PDRF 6	PASS	0	0	PASS	PASS	0 / 71	PASS	Dataset PASS	0
14RMS125200.las	LAS 1.4, PDRF 6	PASS	0	0	PASS	PASS	0 / 281	PASS	Dataset PASS	0
14RMS125215.las	LAS 1.4, PDRF 6	PASS	0	0	PASS	PASS	0 / 282	PASS	Dataset PASS	0

DPH-1.1 Report on ASPRS LAS File Format (Tiled Data) - Compliance - continued

File	LAS Version/PDRF	System ID	Legacy Point Count	Legacy Return Counts	File Source ID	Global Encoding	VLRs / EVLRs	WKT	Intensity	Point Count with Bad Return Info
14RMS125230.las	LAS 1.4, PDRF 6	PASS	0	0	PASS	PASS	0 / 282	PASS	Dataset PASS	0
14RMS125245.las	LAS 1.4, PDRF 6	PASS	0	0	PASS	PASS	0 / 280	PASS	Dataset PASS	0
14RMS125260.las	LAS 1.4, PDRF 6	PASS	0	0	PASS	PASS	0 / 282	PASS	Dataset PASS	0
14RMS125275.las	LAS 1.4, PDRF 6	PASS	0	0	PASS	PASS	0 / 280	PASS	Dataset PASS	0
14RMS125290.las	LAS 1.4, PDRF 6	PASS	0	0	PASS	PASS	0 / 280	PASS	Dataset PASS	0
14RMS125305.las	LAS 1.4, PDRF 6	PASS	0	0	PASS	PASS	0 / 282	PASS	Dataset PASS	0
14RMS125320.las	LAS 1.4, PDRF 6	PASS	0	0	PASS	PASS	0 / 282	PASS	Dataset PASS	0
14RMS125335.las	LAS 1.4, PDRF 6	PASS	0	0	PASS	PASS	0 / 281	PASS	Dataset PASS	0
14RMS125350.las	LAS 1.4, PDRF 6	PASS	0	0	PASS	PASS	0 / 293	PASS	Dataset PASS	0
14RMS125365.las	LAS 1.4, PDRF 6	PASS	0	0	PASS	PASS	0 / 283	PASS	Dataset PASS	0
14RMS125380.las	LAS 1.4, PDRF 6	PASS	0	0	PASS	PASS	0 / 283	PASS	Dataset PASS	0
14RMS125395.las	LAS 1.4, PDRF 6	PASS	0	0	PASS	PASS	0 / 280	PASS	Dataset PASS	0
14RMS125410.las	LAS 1.4, PDRF 6	PASS	0	0	PASS	PASS	0 / 282	PASS	Dataset PASS	0
14RMS125425.las	LAS 1.4, PDRF 6	PASS	0	0	PASS	PASS	0 / 280	PASS	Dataset PASS	0
14RMS125440.las	LAS 1.4, PDRF 6	PASS	0	0	PASS	PASS	0 / 281	PASS	Dataset PASS	0
14RMS125455.las	LAS 1.4, PDRF 6	PASS	0	0	PASS	PASS	0 / 280	PASS	Dataset PASS	0
14RMS125470.las	LAS 1.4, PDRF 6	PASS	0	0	PASS	PASS	0 / 280	PASS	Dataset PASS	0
14RMS125485.las	LAS 1.4, PDRF 6	PASS	0	0	PASS	PASS	0 / 281	PASS	Dataset PASS	0
14RMS125500.las	LAS 1.4, PDRF 6	PASS	0	0	PASS	PASS	0 / 282	PASS	Dataset PASS	0
14RMS125515.las	LAS 1.4, PDRF 6	PASS	0	0	PASS	PASS	0 / 281	PASS	Dataset PASS	0
14RMS125530.las	LAS 1.4, PDRF 6	PASS	0	0	PASS	PASS	0 / 281	PASS	Dataset PASS	0
14RMS125545.las	LAS 1.4, PDRF 6	PASS	0	0	PASS	PASS	0 / 280	PASS	Dataset PASS	0
14RMS125560.las	LAS 1.4, PDRF 6	PASS	0	0	PASS	PASS	0 / 280	PASS	Dataset PASS	0
14RMS125575.las	LAS 1.4, PDRF 6	PASS	0	0	PASS	PASS	0 / 280	PASS	Dataset PASS	0
14RMS125590.las	LAS 1.4, PDRF 6	PASS	0	0	PASS	PASS	0 / 299	PASS	Dataset PASS	0
14RMS125605.las	LAS 1.4, PDRF 6	PASS	0	0	PASS	PASS	0 / 318	PASS	Dataset PASS	0
14RMS125620.las	LAS 1.4, PDRF 6	PASS	0	0	PASS	PASS	0 / 1153	PASS	Dataset PASS	0
14RMS125635.las	LAS 1.4, PDRF 6	PASS	0	0	PASS	PASS	0 / 318	PASS	Dataset PASS	0
14RMS125650.las	LAS 1.4, PDRF 6	PASS	0	0	PASS	PASS	0 / 1147	PASS	Dataset PASS	0
14RMS125665.las	LAS 1.4, PDRF 6	PASS	0	0	PASS	PASS	0 / 1143	PASS	Dataset PASS	0
14RMS125680.las	LAS 1.4, PDRF 6	PASS	0	0	PASS	PASS	0 / 1153	PASS	Dataset PASS	0
14RMS125695.las	LAS 1.4, PDRF 6	PASS	0	0	PASS	PASS	0 / 299	PASS	Dataset PASS	0
14RMS125710.las	LAS 1.4, PDRF 6	PASS	0	0	PASS	PASS	0 / 288	PASS	Dataset PASS	0
14RMS125725.las	LAS 1.4, PDRF 6	PASS	0	0	PASS	PASS	0 / 282	PASS	Dataset PASS	0
14RMS125740.las	LAS 1.4, PDRF 6	PASS	0	0	PASS	PASS	0 / 281	PASS	Dataset PASS	0
14RMS125755.las	LAS 1.4, PDRF 6	PASS	0	0	PASS	PASS	0 / 299	PASS	Dataset PASS	0
14RMS125770.las	LAS 1.4, PDRF 6	PASS	0	0	PASS	PASS	0 / 284	PASS	Dataset PASS	0
14RMS125785.las	LAS 1.4, PDRF 6	PASS	0	0	PASS	PASS	0 / 281	PASS	Dataset PASS	0
14RMS125800.las	LAS 1.4, PDRF 6	PASS	0	0	PASS	PASS	0 / 281	PASS	Dataset PASS	0
14RMS125815.las	LAS 1.4, PDRF 6	PASS	0	0	PASS	PASS	0 / 282	PASS	Dataset PASS	0
14RMS125830.las	LAS 1.4, PDRF 6	PASS	0	0	PASS	PASS	0 / 285	PASS	Dataset PASS	0
14RMS125845.las	LAS 1.4, PDRF 6	PASS	0	0	PASS	PASS	0 / 281	PASS	Dataset PASS	0
14RMS125860.las	LAS 1.4, PDRF 6	PASS	0	0	PASS	PASS	0 / 280	PASS	Dataset PASS	0
14RMS125875.las	LAS 1.4, PDRF 6	PASS	0	0	PASS	PASS	0 / 282	PASS	Dataset PASS	0
14RMS125890.las	LAS 1.4, PDRF 6	PASS	0	0	PASS	PASS	0 / 281	PASS	Dataset PASS	0
14RMS125905.las	LAS 1.4, PDRF 6	PASS	0	0	PASS	PASS	0 / 281	PASS	Dataset PASS	0
14RMS125920.las	LAS 1.4, PDRF 6	PASS	0	0	PASS	PASS	0 / 293	PASS	Dataset PASS	0
14RMS125935.las	LAS 1.4, PDRF 6	PASS	0	0	PASS	PASS	0 / 282	PASS	Dataset PASS	0
14RMS125950.las	LAS 1.4, PDRF 6	PASS	0	0	PASS	PASS	0 / 283	PASS	Dataset PASS	0

DPH-1.1 Report on ASPRS LAS File Format (Tiled Data) - Compliance - continued

File	LAS Version/PDRF	System ID	Legacy Point Count	Legacy Return Counts	File Source ID	Global Encoding	VLRs / EVLRs	WKT	Intensity	Point Count with Bad Return Info
14RMS125965.las	LAS 1.4, PDRF 6	PASS	0	0	PASS	PASS	0 / 298	PASS	Dataset PASS	0
14RMS125980.las	LAS 1.4, PDRF 6	PASS	0	0	PASS	PASS	0 / 296	PASS	Dataset PASS	0
14RMS125995.las	LAS 1.4, PDRF 6	PASS	0	0	PASS	PASS	0 / 280	PASS	Dataset PASS	0
14RMS140185.las	LAS 1.4, PDRF 6	PASS	0	0	PASS	PASS	0 / 71	PASS	Dataset PASS	0
14RMS140200.las	LAS 1.4, PDRF 6	PASS	0	0	PASS	PASS	0 / 280	PASS	Dataset PASS	0
14RMS140215.las	LAS 1.4, PDRF 6	PASS	0	0	PASS	PASS	0 / 280	PASS	Dataset PASS	0
14RMS140230.las	LAS 1.4, PDRF 6	PASS	0	0	PASS	PASS	0 / 280	PASS	Dataset PASS	0
14RMS140245.las	LAS 1.4, PDRF 6	PASS	0	0	PASS	PASS	0 / 279	PASS	Dataset PASS	0
14RMS140260.las	LAS 1.4, PDRF 6	PASS	0	0	PASS	PASS	0 / 281	PASS	Dataset PASS	0
14RMS140275.las	LAS 1.4, PDRF 6	PASS	0	0	PASS	PASS	0 / 280	PASS	Dataset PASS	0
14RMS140290.las	LAS 1.4, PDRF 6	PASS	0	0	PASS	PASS	0 / 280	PASS	Dataset PASS	0
14RMS140305.las	LAS 1.4, PDRF 6	PASS	0	0	PASS	PASS	0 / 280	PASS	Dataset PASS	0
14RMS140320.las	LAS 1.4, PDRF 6	PASS	0	0	PASS	PASS	0 / 281	PASS	Dataset PASS	0
14RMS140335.las	LAS 1.4, PDRF 6	PASS	0	0	PASS	PASS	0 / 280	PASS	Dataset PASS	0
14RMS140350.las	LAS 1.4, PDRF 6	PASS	0	0	PASS	PASS	0 / 281	PASS	Dataset PASS	0
14RMS140365.las	LAS 1.4, PDRF 6	PASS	0	0	PASS	PASS	0 / 280	PASS	Dataset PASS	0
14RMS140380.las	LAS 1.4, PDRF 6	PASS	0	0	PASS	PASS	0 / 281	PASS	Dataset PASS	0
14RMS140395.las	LAS 1.4, PDRF 6	PASS	0	0	PASS	PASS	0 / 285	PASS	Dataset PASS	0
14RMS140410.las	LAS 1.4, PDRF 6	PASS	0	0	PASS	PASS	0 / 281	PASS	Dataset PASS	0
14RMS140425.las	LAS 1.4, PDRF 6	PASS	0	0	PASS	PASS	0 / 283	PASS	Dataset PASS	0
14RMS140440.las	LAS 1.4, PDRF 6	PASS	0	0	PASS	PASS	0 / 281	PASS	Dataset PASS	0
14RMS140455.las	LAS 1.4, PDRF 6	PASS	0	0	PASS	PASS	0 / 280	PASS	Dataset PASS	0
14RMS140470.las	LAS 1.4, PDRF 6	PASS	0	0	PASS	PASS	0 / 281	PASS	Dataset PASS	0
14RMS140485.las	LAS 1.4, PDRF 6	PASS	0	0	PASS	PASS	0 / 280	PASS	Dataset PASS	0
14RMS140500.las	LAS 1.4, PDRF 6	PASS	0	0	PASS	PASS	0 / 282	PASS	Dataset PASS	0
14RMS140515.las	LAS 1.4, PDRF 6	PASS	0	0	PASS	PASS	0 / 282	PASS	Dataset PASS	0
14RMS140530.las	LAS 1.4, PDRF 6	PASS	0	0	PASS	PASS	0 / 282	PASS	Dataset PASS	0
14RMS140545.las	LAS 1.4, PDRF 6	PASS	0	0	PASS	PASS	0 / 281	PASS	Dataset PASS	0
14RMS140560.las	LAS 1.4, PDRF 6	PASS	0	0	PASS	PASS	0 / 280	PASS	Dataset PASS	0
14RMS140575.las	LAS 1.4, PDRF 6	PASS	0	0	PASS	PASS	0 / 300	PASS	Dataset PASS	0
14RMS140590.las	LAS 1.4, PDRF 6	PASS	0	0	PASS	PASS	0 / 297	PASS	Dataset PASS	0
14RMS140605.las	LAS 1.4, PDRF 6	PASS	0	0	PASS	PASS	0 / 298	PASS	Dataset PASS	0
14RMS140620.las	LAS 1.4, PDRF 6	PASS	0	0	PASS	PASS	0 / 1172	PASS	Dataset PASS	0
14RMS140635.las	LAS 1.4, PDRF 6	PASS	0	0	PASS	PASS	0 / 1154	PASS	Dataset PASS	0
14RMS140650.las	LAS 1.4, PDRF 6	PASS	0	0	PASS	PASS	0 / 1141	PASS	Dataset PASS	0
14RMS140665.las	LAS 1.4, PDRF 6	PASS	0	0	PASS	PASS	0 / 1144	PASS	Dataset PASS	0
14RMS140680.las	LAS 1.4, PDRF 6	PASS	0	0	PASS	PASS	0 / 317	PASS	Dataset PASS	0
14RMS140695.las	LAS 1.4, PDRF 6	PASS	0	0	PASS	PASS	0 / 299	PASS	Dataset PASS	0
14RMS140710.las	LAS 1.4, PDRF 6	PASS	0	0	PASS	PASS	0 / 281	PASS	Dataset PASS	0
14RMS140725.las	LAS 1.4, PDRF 6	PASS	0	0	PASS	PASS	0 / 283	PASS	Dataset PASS	0
14RMS140740.las	LAS 1.4, PDRF 6	PASS	0	0	PASS	PASS	0 / 281	PASS	Dataset PASS	0
14RMS140755.las	LAS 1.4, PDRF 6	PASS	0	0	PASS	PASS	0 / 281	PASS	Dataset PASS	0
14RMS140770.las	LAS 1.4, PDRF 6	PASS	0	0	PASS	PASS	0 / 281	PASS	Dataset PASS	0
14RMS140785.las	LAS 1.4, PDRF 6	PASS	0	0	PASS	PASS	0 / 281	PASS	Dataset PASS	0
14RMS140800.las	LAS 1.4, PDRF 6	PASS	0	0	PASS	PASS	0 / 282	PASS	Dataset PASS	0
14RMS140815.las	LAS 1.4, PDRF 6	PASS	0	0	PASS	PASS	0 / 281	PASS	Dataset PASS	0
14RMS140830.las	LAS 1.4, PDRF 6	PASS	0	0	PASS	PASS	0 / 281	PASS	Dataset PASS	0
14RMS140845.las	LAS 1.4, PDRF 6	PASS	0	0	PASS	PASS	0 / 292	PASS	Dataset PASS	0
14RMS140860.las	LAS 1.4, PDRF 6	PASS	0	0	PASS	PASS	0 / 281	PASS	Dataset PASS	0

DPH-1.1 Report on ASPRS LAS File Format (Tiled Data) - Compliance - continued

File	LAS Version/PDRF	System ID	Legacy Point Count	Legacy Return Counts	File Source ID	Global Encoding	VLRs / EVLRs	WKT	Intensity	Point Count with Bad Return Info
14RMS140875.las	LAS 1.4, PDRF 6	PASS	0	0	PASS	PASS	0 / 280	PASS	Dataset PASS	0
14RMS140890.las	LAS 1.4, PDRF 6	PASS	0	0	PASS	PASS	0 / 282	PASS	Dataset PASS	0
14RMS140905.las	LAS 1.4, PDRF 6	PASS	0	0	PASS	PASS	0 / 281	PASS	Dataset PASS	0
14RMS140920.las	LAS 1.4, PDRF 6	PASS	0	0	PASS	PASS	0 / 281	PASS	Dataset PASS	0
14RMS140935.las	LAS 1.4, PDRF 6	PASS	0	0	PASS	PASS	0 / 280	PASS	Dataset PASS	0
14RMS140950.las	LAS 1.4, PDRF 6	PASS	0	0	PASS	PASS	0 / 284	PASS	Dataset PASS	0
14RMS140965.las	LAS 1.4, PDRF 6	PASS	0	0	PASS	PASS	0 / 298	PASS	Dataset PASS	0
14RMS140980.las	LAS 1.4, PDRF 6	PASS	0	0	PASS	PASS	0 / 288	PASS	Dataset PASS	0
14RMS140995.las	LAS 1.4, PDRF 6	PASS	0	0	PASS	PASS	0 / 280	PASS	Dataset PASS	0
14RMS155185.las	LAS 1.4, PDRF 6	PASS	0	0	PASS	PASS	0 / 71	PASS	Dataset PASS	0
14RMS155200.las	LAS 1.4, PDRF 6	PASS	0	0	PASS	PASS	0 / 283	PASS	Dataset PASS	0
14RMS155215.las	LAS 1.4, PDRF 6	PASS	0	0	PASS	PASS	0 / 280	PASS	Dataset PASS	0
14RMS155230.las	LAS 1.4, PDRF 6	PASS	0	0	PASS	PASS	0 / 282	PASS	Dataset PASS	0
14RMS155245.las	LAS 1.4, PDRF 6	PASS	0	0	PASS	PASS	0 / 282	PASS	Dataset PASS	0
14RMS155260.las	LAS 1.4, PDRF 6	PASS	0	0	PASS	PASS	0 / 281	PASS	Dataset PASS	0
14RMS155275.las	LAS 1.4, PDRF 6	PASS	0	0	PASS	PASS	0 / 283	PASS	Dataset PASS	0
14RMS155290.las	LAS 1.4, PDRF 6	PASS	0	0	PASS	PASS	0 / 282	PASS	Dataset PASS	0
14RMS155305.las	LAS 1.4, PDRF 6	PASS	0	0	PASS	PASS	0 / 282	PASS	Dataset PASS	0
14RMS155320.las	LAS 1.4, PDRF 6	PASS	0	0	PASS	PASS	0 / 280	PASS	Dataset PASS	0
14RMS155335.las	LAS 1.4, PDRF 6	PASS	0	0	PASS	PASS	0 / 281	PASS	Dataset PASS	0
14RMS155350.las	LAS 1.4, PDRF 6	PASS	0	0	PASS	PASS	0 / 281	PASS	Dataset PASS	0
14RMS155365.las	LAS 1.4, PDRF 6	PASS	0	0	PASS	PASS	0 / 281	PASS	Dataset PASS	0
14RMS155380.las	LAS 1.4, PDRF 6	PASS	0	0	PASS	PASS	0 / 280	PASS	Dataset PASS	0
14RMS155395.las	LAS 1.4, PDRF 6	PASS	0	0	PASS	PASS	0 / 282	PASS	Dataset PASS	0
14RMS155410.las	LAS 1.4, PDRF 6	PASS	0	0	PASS	PASS	0 / 282	PASS	Dataset PASS	0
14RMS155425.las	LAS 1.4, PDRF 6	PASS	0	0	PASS	PASS	0 / 280	PASS	Dataset PASS	0
14RMS155440.las	LAS 1.4, PDRF 6	PASS	0	0	PASS	PASS	0 / 282	PASS	Dataset PASS	0
14RMS155455.las	LAS 1.4, PDRF 6	PASS	0	0	PASS	PASS	0 / 283	PASS	Dataset PASS	0
14RMS155470.las	LAS 1.4, PDRF 6	PASS	0	0	PASS	PASS	0 / 281	PASS	Dataset PASS	0
14RMS155485.las	LAS 1.4, PDRF 6	PASS	0	0	PASS	PASS	0 / 281	PASS	Dataset PASS	0
14RMS155500.las	LAS 1.4, PDRF 6	PASS	0	0	PASS	PASS	0 / 281	PASS	Dataset PASS	0
14RMS155515.las	LAS 1.4, PDRF 6	PASS	0	0	PASS	PASS	0 / 281	PASS	Dataset PASS	0
14RMS155530.las	LAS 1.4, PDRF 6	PASS	0	0	PASS	PASS	0 / 281	PASS	Dataset PASS	0
14RMS155545.las	LAS 1.4, PDRF 6	PASS	0	0	PASS	PASS	0 / 281	PASS	Dataset PASS	0
14RMS155560.las	LAS 1.4, PDRF 6	PASS	0	0	PASS	PASS	0 / 281	PASS	Dataset PASS	0
14RMS155575.las	LAS 1.4, PDRF 6	PASS	0	0	PASS	PASS	0 / 283	PASS	Dataset PASS	0
14RMS155590.las	LAS 1.4, PDRF 6	PASS	0	0	PASS	PASS	0 / 281	PASS	Dataset PASS	0
14RMS155605.las	LAS 1.4, PDRF 6	PASS	0	0	PASS	PASS	0 / 300	PASS	Dataset PASS	0
14RMS155620.las	LAS 1.4, PDRF 6	PASS	0	0	PASS	PASS	0 / 321	PASS	Dataset PASS	0
14RMS155635.las	LAS 1.4, PDRF 6	PASS	0	0	PASS	PASS	0 / 320	PASS	Dataset PASS	0
14RMS155650.las	LAS 1.4, PDRF 6	PASS	0	0	PASS	PASS	0 / 321	PASS	Dataset PASS	0
14RMS155665.las	LAS 1.4, PDRF 6	PASS	0	0	PASS	PASS	0 / 316	PASS	Dataset PASS	0
14RMS155680.las	LAS 1.4, PDRF 6	PASS	0	0	PASS	PASS	0 / 293	PASS	Dataset PASS	0
14RMS155695.las	LAS 1.4, PDRF 6	PASS	0	0	PASS	PASS	0 / 280	PASS	Dataset PASS	0
14RMS155710.las	LAS 1.4, PDRF 6	PASS	0	0	PASS	PASS	0 / 279	PASS	Dataset PASS	0
14RMS155725.las	LAS 1.4, PDRF 6	PASS	0	0	PASS	PASS	0 / 282	PASS	Dataset PASS	0
14RMS155740.las	LAS 1.4, PDRF 6	PASS	0	0	PASS	PASS	0 / 281	PASS	Dataset PASS	0
14RMS155755.las	LAS 1.4, PDRF 6	PASS	0	0	PASS	PASS	0 / 283	PASS	Dataset PASS	0
14RMS155770.las	LAS 1.4, PDRF 6	PASS	0	0	PASS	PASS	0 / 282	PASS	Dataset PASS	0

DPH-1.1 Report on ASPRS LAS File Format (Tiled Data) - Compliance - continued

File	LAS Version/PDRF	System ID	Legacy Point Count	Legacy Return Counts	File Source ID	Global Encoding	VLRs / EVLRs	WKT	Intensity	Point Count with Bad Return Info
14RMS155785.las	LAS 1.4, PDRF 6	PASS	0	0	PASS	PASS	0 / 280	PASS	Dataset PASS	0
14RMS155800.las	LAS 1.4, PDRF 6	PASS	0	0	PASS	PASS	0 / 280	PASS	Dataset PASS	0
14RMS155815.las	LAS 1.4, PDRF 6	PASS	0	0	PASS	PASS	0 / 280	PASS	Dataset PASS	0
14RMS155830.las	LAS 1.4, PDRF 6	PASS	0	0	PASS	PASS	0 / 283	PASS	Dataset PASS	0
14RMS155845.las	LAS 1.4, PDRF 6	PASS	0	0	PASS	PASS	0 / 280	PASS	Dataset PASS	0
14RMS155860.las	LAS 1.4, PDRF 6	PASS	0	0	PASS	PASS	0 / 281	PASS	Dataset PASS	0
14RMS155875.las	LAS 1.4, PDRF 6	PASS	0	0	PASS	PASS	0 / 281	PASS	Dataset PASS	0
14RMS155890.las	LAS 1.4, PDRF 6	PASS	0	0	PASS	PASS	0 / 281	PASS	Dataset PASS	0
14RMS155905.las	LAS 1.4, PDRF 6	PASS	0	0	PASS	PASS	0 / 280	PASS	Dataset PASS	0
14RMS155920.las	LAS 1.4, PDRF 6	PASS	0	0	PASS	PASS	0 / 285	PASS	Dataset PASS	0
14RMS155935.las	LAS 1.4, PDRF 6	PASS	0	0	PASS	PASS	0 / 280	PASS	Dataset PASS	0
14RMS155950.las	LAS 1.4, PDRF 6	PASS	0	0	PASS	PASS	0 / 282	PASS	Dataset PASS	0
14RMS155965.las	LAS 1.4, PDRF 6	PASS	0	0	PASS	PASS	0 / 280	PASS	Dataset PASS	0
14RMS155980.las	LAS 1.4, PDRF 6	PASS	0	0	PASS	PASS	0 / 280	PASS	Dataset PASS	0
14RMS155995.las	LAS 1.4, PDRF 6	PASS	0	0	PASS	PASS	0 / 281	PASS	Dataset PASS	0
14RMS170185.las	LAS 1.4, PDRF 6	PASS	0	0	PASS	PASS	0 / 71	PASS	Dataset PASS	0
14RMS170200.las	LAS 1.4, PDRF 6	PASS	0	0	PASS	PASS	0 / 280	PASS	Dataset PASS	0
14RMS170215.las	LAS 1.4, PDRF 6	PASS	0	0	PASS	PASS	0 / 281	PASS	Dataset PASS	0
14RMS170230.las	LAS 1.4, PDRF 6	PASS	0	0	PASS	PASS	0 / 281	PASS	Dataset PASS	0
14RMS170245.las	LAS 1.4, PDRF 6	PASS	0	0	PASS	PASS	0 / 280	PASS	Dataset PASS	0
14RMS170260.las	LAS 1.4, PDRF 6	PASS	0	0	PASS	PASS	0 / 281	PASS	Dataset PASS	0
14RMS170275.las	LAS 1.4, PDRF 6	PASS	0	0	PASS	PASS	0 / 280	PASS	Dataset PASS	0
14RMS170290.las	LAS 1.4, PDRF 6	PASS	0	0	PASS	PASS	0 / 281	PASS	Dataset PASS	0
14RMS170305.las	LAS 1.4, PDRF 6	PASS	0	0	PASS	PASS	0 / 282	PASS	Dataset PASS	0
14RMS170320.las	LAS 1.4, PDRF 6	PASS	0	0	PASS	PASS	0 / 281	PASS	Dataset PASS	0
14RMS170335.las	LAS 1.4, PDRF 6	PASS	0	0	PASS	PASS	0 / 281	PASS	Dataset PASS	0
14RMS170350.las	LAS 1.4, PDRF 6	PASS	0	0	PASS	PASS	0 / 283	PASS	Dataset PASS	0
14RMS170365.las	LAS 1.4, PDRF 6	PASS	0	0	PASS	PASS	0 / 281	PASS	Dataset PASS	0
14RMS170380.las	LAS 1.4, PDRF 6	PASS	0	0	PASS	PASS	0 / 281	PASS	Dataset PASS	0
14RMS170395.las	LAS 1.4, PDRF 6	PASS	0	0	PASS	PASS	0 / 281	PASS	Dataset PASS	0
14RMS170410.las	LAS 1.4, PDRF 6	PASS	0	0	PASS	PASS	0 / 280	PASS	Dataset PASS	0
14RMS170425.las	LAS 1.4, PDRF 6	PASS	0	0	PASS	PASS	0 / 280	PASS	Dataset PASS	0
14RMS170440.las	LAS 1.4, PDRF 6	PASS	0	0	PASS	PASS	0 / 283	PASS	Dataset PASS	0
14RMS170455.las	LAS 1.4, PDRF 6	PASS	0	0	PASS	PASS	0 / 285	PASS	Dataset PASS	0
14RMS170470.las	LAS 1.4, PDRF 6	PASS	0	0	PASS	PASS	0 / 282	PASS	Dataset PASS	0
14RMS170485.las	LAS 1.4, PDRF 6	PASS	0	0	PASS	PASS	0 / 282	PASS	Dataset PASS	0
14RMS170500.las	LAS 1.4, PDRF 6	PASS	0	0	PASS	PASS	0 / 281	PASS	Dataset PASS	0
14RMS170515.las	LAS 1.4, PDRF 6	PASS	0	0	PASS	PASS	0 / 280	PASS	Dataset PASS	0
14RMS170530.las	LAS 1.4, PDRF 6	PASS	0	0	PASS	PASS	0 / 281	PASS	Dataset PASS	0
14RMS170545.las	LAS 1.4, PDRF 6	PASS	0	0	PASS	PASS	0 / 280	PASS	Dataset PASS	0
14RMS170560.las	LAS 1.4, PDRF 6	PASS	0	0	PASS	PASS	0 / 281	PASS	Dataset PASS	0
14RMS170575.las	LAS 1.4, PDRF 6	PASS	0	0	PASS	PASS	0 / 281	PASS	Dataset PASS	0
14RMS170590.las	LAS 1.4, PDRF 6	PASS	0	0	PASS	PASS	0 / 281	PASS	Dataset PASS	0
14RMS170605.las	LAS 1.4, PDRF 6	PASS	0	0	PASS	PASS	0 / 300	PASS	Dataset PASS	0
14RMS170620.las	LAS 1.4, PDRF 6	PASS	0	0	PASS	PASS	0 / 317	PASS	Dataset PASS	0
14RMS170635.las	LAS 1.4, PDRF 6	PASS	0	0	PASS	PASS	0 / 319	PASS	Dataset PASS	0
14RMS170650.las	LAS 1.4, PDRF 6	PASS	0	0	PASS	PASS	0 / 317	PASS	Dataset PASS	0
14RMS170665.las	LAS 1.4, PDRF 6	PASS	0	0	PASS	PASS	0 / 315	PASS	Dataset PASS	0
14RMS170680.las	LAS 1.4, PDRF 6	PASS	0	0	PASS	PASS	0 / 298	PASS	Dataset PASS	0

DPH-1.1 Report on ASPRS LAS File Format (Tiled Data) - Compliance - continued

File	LAS Version/PDRF	System ID	Legacy Point Count	Legacy Return Counts	File Source ID	Global Encoding	VLRs / EVLRs	WKT	Intensity	Point Count with Bad Return Info
14RMS170695.las	LAS 1.4, PDRF 6	PASS	0	0	PASS	PASS	0 / 288	PASS	Dataset PASS	0
14RMS170710.las	LAS 1.4, PDRF 6	PASS	0	0	PASS	PASS	0 / 281	PASS	Dataset PASS	0
14RMS170725.las	LAS 1.4, PDRF 6	PASS	0	0	PASS	PASS	0 / 281	PASS	Dataset PASS	0
14RMS170740.las	LAS 1.4, PDRF 6	PASS	0	0	PASS	PASS	0 / 281	PASS	Dataset PASS	0
14RMS170755.las	LAS 1.4, PDRF 6	PASS	0	0	PASS	PASS	0 / 280	PASS	Dataset PASS	0
14RMS170770.las	LAS 1.4, PDRF 6	PASS	0	0	PASS	PASS	0 / 282	PASS	Dataset PASS	0
14RMS170785.las	LAS 1.4, PDRF 6	PASS	0	0	PASS	PASS	0 / 279	PASS	Dataset PASS	0
14RMS170800.las	LAS 1.4, PDRF 6	PASS	0	0	PASS	PASS	0 / 281	PASS	Dataset PASS	0
14RMS170815.las	LAS 1.4, PDRF 6	PASS	0	0	PASS	PASS	0 / 280	PASS	Dataset PASS	0
14RMS170830.las	LAS 1.4, PDRF 6	PASS	0	0	PASS	PASS	0 / 282	PASS	Dataset PASS	0
14RMS170845.las	LAS 1.4, PDRF 6	PASS	0	0	PASS	PASS	0 / 280	PASS	Dataset PASS	0
14RMS170860.las	LAS 1.4, PDRF 6	PASS	0	0	PASS	PASS	0 / 281	PASS	Dataset PASS	0
14RMS170875.las	LAS 1.4, PDRF 6	PASS	0	0	PASS	PASS	0 / 280	PASS	Dataset PASS	0
14RMS170890.las	LAS 1.4, PDRF 6	PASS	0	0	PASS	PASS	0 / 281	PASS	Dataset PASS	0
14RMS170905.las	LAS 1.4, PDRF 6	PASS	0	0	PASS	PASS	0 / 282	PASS	Dataset PASS	0
14RMS170920.las	LAS 1.4, PDRF 6	PASS	0	0	PASS	PASS	0 / 281	PASS	Dataset PASS	0
14RMS170935.las	LAS 1.4, PDRF 6	PASS	0	0	PASS	PASS	0 / 280	PASS	Dataset PASS	0
14RMS170950.las	LAS 1.4, PDRF 6	PASS	0	0	PASS	PASS	0 / 280	PASS	Dataset PASS	0
14RMS170965.las	LAS 1.4, PDRF 6	PASS	0	0	PASS	PASS	0 / 282	PASS	Dataset PASS	0
14RMS170980.las	LAS 1.4, PDRF 6	PASS	0	0	PASS	PASS	0 / 280	PASS	Dataset PASS	0
14RMS170995.las	LAS 1.4, PDRF 6	PASS	0	0	PASS	PASS	0 / 280	PASS	Dataset PASS	0
14RMS185185.las	LAS 1.4, PDRF 6	PASS	0	0	PASS	PASS	0 / 71	PASS	Dataset PASS	0
14RMS185200.las	LAS 1.4, PDRF 6	PASS	0	0	PASS	PASS	0 / 281	PASS	Dataset PASS	0
14RMS185215.las	LAS 1.4, PDRF 6	PASS	0	0	PASS	PASS	0 / 282	PASS	Dataset PASS	0
14RMS185230.las	LAS 1.4, PDRF 6	PASS	0	0	PASS	PASS	0 / 283	PASS	Dataset PASS	0
14RMS185245.las	LAS 1.4, PDRF 6	PASS	0	0	PASS	PASS	0 / 280	PASS	Dataset PASS	0
14RMS185260.las	LAS 1.4, PDRF 6	PASS	0	0	PASS	PASS	0 / 284	PASS	Dataset PASS	0
14RMS185275.las	LAS 1.4, PDRF 6	PASS	0	0	PASS	PASS	0 / 281	PASS	Dataset PASS	0
14RMS185290.las	LAS 1.4, PDRF 6	PASS	0	0	PASS	PASS	0 / 281	PASS	Dataset PASS	0
14RMS185305.las	LAS 1.4, PDRF 6	PASS	0	0	PASS	PASS	0 / 280	PASS	Dataset PASS	0
14RMS185320.las	LAS 1.4, PDRF 6	PASS	0	0	PASS	PASS	0 / 281	PASS	Dataset PASS	0
14RMS185335.las	LAS 1.4, PDRF 6	PASS	0	0	PASS	PASS	0 / 281	PASS	Dataset PASS	0
14RMS185350.las	LAS 1.4, PDRF 6	PASS	0	0	PASS	PASS	0 / 282	PASS	Dataset PASS	0
14RMS185365.las	LAS 1.4, PDRF 6	PASS	0	0	PASS	PASS	0 / 282	PASS	Dataset PASS	0
14RMS185380.las	LAS 1.4, PDRF 6	PASS	0	0	PASS	PASS	0 / 282	PASS	Dataset PASS	0
14RMS185395.las	LAS 1.4, PDRF 6	PASS	0	0	PASS	PASS	0 / 281	PASS	Dataset PASS	0
14RMS185410.las	LAS 1.4, PDRF 6	PASS	0	0	PASS	PASS	0 / 285	PASS	Dataset PASS	0
14RMS185425.las	LAS 1.4, PDRF 6	PASS	0	0	PASS	PASS	0 / 280	PASS	Dataset PASS	0
14RMS185440.las	LAS 1.4, PDRF 6	PASS	0	0	PASS	PASS	0 / 280	PASS	Dataset PASS	0
14RMS185455.las	LAS 1.4, PDRF 6	PASS	0	0	PASS	PASS	0 / 280	PASS	Dataset PASS	0
14RMS185470.las	LAS 1.4, PDRF 6	PASS	0	0	PASS	PASS	0 / 284	PASS	Dataset PASS	0
14RMS185485.las	LAS 1.4, PDRF 6	PASS	0	0	PASS	PASS	0 / 281	PASS	Dataset PASS	0
14RMS185500.las	LAS 1.4, PDRF 6	PASS	0	0	PASS	PASS	0 / 281	PASS	Dataset PASS	0
14RMS185515.las	LAS 1.4, PDRF 6	PASS	0	0	PASS	PASS	0 / 281	PASS	Dataset PASS	0
14RMS185530.las	LAS 1.4, PDRF 6	PASS	0	0	PASS	PASS	0 / 281	PASS	Dataset PASS	0
14RMS185545.las	LAS 1.4, PDRF 6	PASS	0	0	PASS	PASS	0 / 280	PASS	Dataset PASS	0
14RMS185560.las	LAS 1.4, PDRF 6	PASS	0	0	PASS	PASS	0 / 282	PASS	Dataset PASS	0
14RMS185575.las	LAS 1.4, PDRF 6	PASS	0	0	PASS	PASS	0 / 282	PASS	Dataset PASS	0
14RMS185590.las	LAS 1.4, PDRF 6	PASS	0	0	PASS	PASS	0 / 300	PASS	Dataset PASS	0

DPH-1.1 Report on ASPRS LAS File Format (Tiled Data) - Compliance - continued

File	LAS Version/PDRF	System ID	Legacy Point Count	Legacy Return Counts	File Source ID	Global Encoding	VLRs / EVLRs	WKT	Intensity	Point Count with Bad Return Info
14RMS185605.las	LAS 1.4, PDRF 6	PASS	0	0	PASS	PASS	0 / 310	PASS	Dataset PASS	0
14RMS185620.las	LAS 1.4, PDRF 6	PASS	0	0	PASS	PASS	0 / 1154	PASS	Dataset PASS	0
14RMS185635.las	LAS 1.4, PDRF 6	PASS	0	0	PASS	PASS	0 / 1174	PASS	Dataset PASS	0
14RMS185650.las	LAS 1.4, PDRF 6	PASS	0	0	PASS	PASS	0 / 317	PASS	Dataset PASS	0
14RMS185665.las	LAS 1.4, PDRF 6	PASS	0	0	PASS	PASS	0 / 322	PASS	Dataset PASS	0
14RMS185680.las	LAS 1.4, PDRF 6	PASS	0	0	PASS	PASS	0 / 321	PASS	Dataset PASS	0
14RMS185695.las	LAS 1.4, PDRF 6	PASS	0	0	PASS	PASS	0 / 302	PASS	Dataset PASS	0
14RMS185710.las	LAS 1.4, PDRF 6	PASS	0	0	PASS	PASS	0 / 281	PASS	Dataset PASS	0
14RMS185725.las	LAS 1.4, PDRF 6	PASS	0	0	PASS	PASS	0 / 280	PASS	Dataset PASS	0
14RMS185740.las	LAS 1.4, PDRF 6	PASS	0	0	PASS	PASS	0 / 285	PASS	Dataset PASS	0
14RMS185755.las	LAS 1.4, PDRF 6	PASS	0	0	PASS	PASS	0 / 280	PASS	Dataset PASS	0
14RMS185770.las	LAS 1.4, PDRF 6	PASS	0	0	PASS	PASS	0 / 282	PASS	Dataset PASS	0
14RMS185785.las	LAS 1.4, PDRF 6	PASS	0	0	PASS	PASS	0 / 282	PASS	Dataset PASS	0
14RMS185800.las	LAS 1.4, PDRF 6	PASS	0	0	PASS	PASS	0 / 281	PASS	Dataset PASS	0
14RMS185815.las	LAS 1.4, PDRF 6	PASS	0	0	PASS	PASS	0 / 282	PASS	Dataset PASS	0
14RMS185830.las	LAS 1.4, PDRF 6	PASS	0	0	PASS	PASS	0 / 280	PASS	Dataset PASS	0
14RMS185845.las	LAS 1.4, PDRF 6	PASS	0	0	PASS	PASS	0 / 281	PASS	Dataset PASS	0
14RMS185860.las	LAS 1.4, PDRF 6	PASS	0	0	PASS	PASS	0 / 293	PASS	Dataset PASS	0
14RMS185875.las	LAS 1.4, PDRF 6	PASS	0	0	PASS	PASS	0 / 284	PASS	Dataset PASS	0
14RMS185890.las	LAS 1.4, PDRF 6	PASS	0	0	PASS	PASS	0 / 281	PASS	Dataset PASS	0
14RMS185905.las	LAS 1.4, PDRF 6	PASS	0	0	PASS	PASS	0 / 281	PASS	Dataset PASS	0
14RMS185920.las	LAS 1.4, PDRF 6	PASS	0	0	PASS	PASS	0 / 283	PASS	Dataset PASS	0
14RMS185935.las	LAS 1.4, PDRF 6	PASS	0	0	PASS	PASS	0 / 280	PASS	Dataset PASS	0
14RMS185950.las	LAS 1.4, PDRF 6	PASS	0	0	PASS	PASS	0 / 281	PASS	Dataset PASS	0
14RMS185965.las	LAS 1.4, PDRF 6	PASS	0	0	PASS	PASS	0 / 282	PASS	Dataset PASS	0
14RMS185980.las	LAS 1.4, PDRF 6	PASS	0	0	PASS	PASS	0 / 282	PASS	Dataset PASS	0
14RMS185995.las	LAS 1.4, PDRF 6	PASS	0	0	PASS	PASS	0 / 280	PASS	Dataset PASS	0
14RMS200185.las	LAS 1.4, PDRF 6	PASS	0	0	PASS	PASS	0 / 71	PASS	Dataset PASS	0
14RMS200200.las	LAS 1.4, PDRF 6	PASS	0	0	PASS	PASS	0 / 283	PASS	Dataset PASS	0
14RMS200215.las	LAS 1.4, PDRF 6	PASS	0	0	PASS	PASS	0 / 281	PASS	Dataset PASS	0
14RMS200230.las	LAS 1.4, PDRF 6	PASS	0	0	PASS	PASS	0 / 283	PASS	Dataset PASS	0
14RMS200245.las	LAS 1.4, PDRF 6	PASS	0	0	PASS	PASS	0 / 281	PASS	Dataset PASS	0
14RMS200260.las	LAS 1.4, PDRF 6	PASS	0	0	PASS	PASS	0 / 282	PASS	Dataset PASS	0
14RMS200275.las	LAS 1.4, PDRF 6	PASS	0	0	PASS	PASS	0 / 279	PASS	Dataset PASS	0
14RMS200290.las	LAS 1.4, PDRF 6	PASS	0	0	PASS	PASS	0 / 283	PASS	Dataset PASS	0
14RMS200305.las	LAS 1.4, PDRF 6	PASS	0	0	PASS	PASS	0 / 282	PASS	Dataset PASS	0
14RMS200320.las	LAS 1.4, PDRF 6	PASS	0	0	PASS	PASS	0 / 280	PASS	Dataset PASS	0
14RMS200335.las	LAS 1.4, PDRF 6	PASS	0	0	PASS	PASS	0 / 280	PASS	Dataset PASS	0
14RMS200350.las	LAS 1.4, PDRF 6	PASS	0	0	PASS	PASS	0 / 281	PASS	Dataset PASS	0
14RMS200365.las	LAS 1.4, PDRF 6	PASS	0	0	PASS	PASS	0 / 280	PASS	Dataset PASS	0
14RMS200380.las	LAS 1.4, PDRF 6	PASS	0	0	PASS	PASS	0 / 280	PASS	Dataset PASS	0
14RMS200395.las	LAS 1.4, PDRF 6	PASS	0	0	PASS	PASS	0 / 282	PASS	Dataset PASS	0
14RMS200410.las	LAS 1.4, PDRF 6	PASS	0	0	PASS	PASS	0 / 282	PASS	Dataset PASS	0
14RMS200425.las	LAS 1.4, PDRF 6	PASS	0	0	PASS	PASS	0 / 280	PASS	Dataset PASS	0
14RMS200440.las	LAS 1.4, PDRF 6	PASS	0	0	PASS	PASS	0 / 281	PASS	Dataset PASS	0
14RMS200455.las	LAS 1.4, PDRF 6	PASS	0	0	PASS	PASS	0 / 281	PASS	Dataset PASS	0
14RMS200470.las	LAS 1.4, PDRF 6	PASS	0	0	PASS	PASS	0 / 281	PASS	Dataset PASS	0
14RMS200485.las	LAS 1.4, PDRF 6	PASS	0	0	PASS	PASS	0 / 296	PASS	Dataset PASS	0
14RMS200500.las	LAS 1.4, PDRF 6	PASS	0	0	PASS	PASS	0 / 281	PASS	Dataset PASS	0

DPH-1.1 Report on ASPRS LAS File Format (Tiled Data) - Compliance - continued

File	LAS Version/PDRF	System ID	Legacy Point Count	Legacy Return Counts	File Source ID	Global Encoding	VLRs / EVLRs	WKT	Intensity	Point Count with Bad Return Info
14RMS200515.las	LAS 1.4, PDRF 6	PASS	0	0	PASS	PASS	0 / 281	PASS	Dataset PASS	0
14RMS200530.las	LAS 1.4, PDRF 6	PASS	0	0	PASS	PASS	0 / 281	PASS	Dataset PASS	0
14RMS200545.las	LAS 1.4, PDRF 6	PASS	0	0	PASS	PASS	0 / 281	PASS	Dataset PASS	0
14RMS200560.las	LAS 1.4, PDRF 6	PASS	0	0	PASS	PASS	0 / 281	PASS	Dataset PASS	0
14RMS200575.las	LAS 1.4, PDRF 6	PASS	0	0	PASS	PASS	0 / 281	PASS	Dataset PASS	0
14RMS200590.las	LAS 1.4, PDRF 6	PASS	0	0	PASS	PASS	0 / 281	PASS	Dataset PASS	0
14RMS200605.las	LAS 1.4, PDRF 6	PASS	0	0	PASS	PASS	0 / 303	PASS	Dataset PASS	0
14RMS200620.las	LAS 1.4, PDRF 6	PASS	0	0	PASS	PASS	0 / 322	PASS	Dataset PASS	0
14RMS200635.las	LAS 1.4, PDRF 6	PASS	0	0	PASS	PASS	0 / 317	PASS	Dataset PASS	0
14RMS200650.las	LAS 1.4, PDRF 6	PASS	0	0	PASS	PASS	0 / 301	PASS	Dataset PASS	0
14RMS200665.las	LAS 1.4, PDRF 6	PASS	0	0	PASS	PASS	0 / 301	PASS	Dataset PASS	0
14RMS200680.las	LAS 1.4, PDRF 6	PASS	0	0	PASS	PASS	0 / 292	PASS	Dataset PASS	0
14RMS200695.las	LAS 1.4, PDRF 6	PASS	0	0	PASS	PASS	0 / 280	PASS	Dataset PASS	0
14RMS200710.las	LAS 1.4, PDRF 6	PASS	0	0	PASS	PASS	0 / 281	PASS	Dataset PASS	0
14RMS200725.las	LAS 1.4, PDRF 6	PASS	0	0	PASS	PASS	0 / 282	PASS	Dataset PASS	0
14RMS200740.las	LAS 1.4, PDRF 6	PASS	0	0	PASS	PASS	0 / 281	PASS	Dataset PASS	0
14RMS200755.las	LAS 1.4, PDRF 6	PASS	0	0	PASS	PASS	0 / 280	PASS	Dataset PASS	0
14RMS200770.las	LAS 1.4, PDRF 6	PASS	0	0	PASS	PASS	0 / 283	PASS	Dataset PASS	0
14RMS200785.las	LAS 1.4, PDRF 6	PASS	0	0	PASS	PASS	0 / 282	PASS	Dataset PASS	0
14RMS200800.las	LAS 1.4, PDRF 6	PASS	0	0	PASS	PASS	0 / 281	PASS	Dataset PASS	0
14RMS200815.las	LAS 1.4, PDRF 6	PASS	0	0	PASS	PASS	0 / 282	PASS	Dataset PASS	0
14RMS200830.las	LAS 1.4, PDRF 6	PASS	0	0	PASS	PASS	0 / 279	PASS	Dataset PASS	0
14RMS200845.las	LAS 1.4, PDRF 6	PASS	0	0	PASS	PASS	0 / 280	PASS	Dataset PASS	0
14RMS200860.las	LAS 1.4, PDRF 6	PASS	0	0	PASS	PASS	0 / 281	PASS	Dataset PASS	0
14RMS200875.las	LAS 1.4, PDRF 6	PASS	0	0	PASS	PASS	0 / 282	PASS	Dataset PASS	0
14RMS200890.las	LAS 1.4, PDRF 6	PASS	0	0	PASS	PASS	0 / 282	PASS	Dataset PASS	0
14RMS200905.las	LAS 1.4, PDRF 6	PASS	0	0	PASS	PASS	0 / 281	PASS	Dataset PASS	0
14RMS200920.las	LAS 1.4, PDRF 6	PASS	0	0	PASS	PASS	0 / 281	PASS	Dataset PASS	0
14RMS200935.las	LAS 1.4, PDRF 6	PASS	0	0	PASS	PASS	0 / 281	PASS	Dataset PASS	0
14RMS200950.las	LAS 1.4, PDRF 6	PASS	0	0	PASS	PASS	0 / 282	PASS	Dataset PASS	0
14RMS200965.las	LAS 1.4, PDRF 6	PASS	0	0	PASS	PASS	0 / 281	PASS	Dataset PASS	0
14RMS200980.las	LAS 1.4, PDRF 6	PASS	0	0	PASS	PASS	0 / 281	PASS	Dataset PASS	0
14RMS200995.las	LAS 1.4, PDRF 6	PASS	0	0	PASS	PASS	0 / 280	PASS	Dataset PASS	0
14RMS215185.las	LAS 1.4, PDRF 6	PASS	0	0	PASS	PASS	0 / 71	PASS	Dataset PASS	0
14RMS215200.las	LAS 1.4, PDRF 6	PASS	0	0	PASS	PASS	0 / 281	PASS	Dataset PASS	0
14RMS215215.las	LAS 1.4, PDRF 6	PASS	0	0	PASS	PASS	0 / 281	PASS	Dataset PASS	0
14RMS215230.las	LAS 1.4, PDRF 6	PASS	0	0	PASS	PASS	0 / 281	PASS	Dataset PASS	0
14RMS215245.las	LAS 1.4, PDRF 6	PASS	0	0	PASS	PASS	0 / 283	PASS	Dataset PASS	0
14RMS215260.las	LAS 1.4, PDRF 6	PASS	0	0	PASS	PASS	0 / 281	PASS	Dataset PASS	0
14RMS215275.las	LAS 1.4, PDRF 6	PASS	0	0	PASS	PASS	0 / 283	PASS	Dataset PASS	0
14RMS215290.las	LAS 1.4, PDRF 6	PASS	0	0	PASS	PASS	0 / 285	PASS	Dataset PASS	0
14RMS215305.las	LAS 1.4, PDRF 6	PASS	0	0	PASS	PASS	0 / 281	PASS	Dataset PASS	0
14RMS215320.las	LAS 1.4, PDRF 6	PASS	0	0	PASS	PASS	0 / 281	PASS	Dataset PASS	0
14RMS215335.las	LAS 1.4, PDRF 6	PASS	0	0	PASS	PASS	0 / 280	PASS	Dataset PASS	0
14RMS215350.las	LAS 1.4, PDRF 6	PASS	0	0	PASS	PASS	0 / 281	PASS	Dataset PASS	0
14RMS215365.las	LAS 1.4, PDRF 6	PASS	0	0	PASS	PASS	0 / 280	PASS	Dataset PASS	0
14RMS215380.las	LAS 1.4, PDRF 6	PASS	0	0	PASS	PASS	0 / 281	PASS	Dataset PASS	0
14RMS215395.las	LAS 1.4, PDRF 6	PASS	0	0	PASS	PASS	0 / 280	PASS	Dataset PASS	0
14RMS215410.las	LAS 1.4, PDRF 6	PASS	0	0	PASS	PASS	0 / 285	PASS	Dataset PASS	0

DPH-1.1 Report on ASPRS LAS File Format (Tiled Data) - Compliance - continued

File	LAS Version/PDRF	System ID	Legacy Point Count	Legacy Return Counts	File Source ID	Global Encoding	VLRs / EVLRs	WKT	Intensity	Point Count with Bad Return Info
14RMS215425.las	LAS 1.4, PDRF 6	PASS	0	0	PASS	PASS	0 / 280	PASS	Dataset PASS	0
14RMS215440.las	LAS 1.4, PDRF 6	PASS	0	0	PASS	PASS	0 / 281	PASS	Dataset PASS	0
14RMS215455.las	LAS 1.4, PDRF 6	PASS	0	0	PASS	PASS	0 / 281	PASS	Dataset PASS	0
14RMS215470.las	LAS 1.4, PDRF 6	PASS	0	0	PASS	PASS	0 / 281	PASS	Dataset PASS	0
14RMS215485.las	LAS 1.4, PDRF 6	PASS	0	0	PASS	PASS	0 / 281	PASS	Dataset PASS	0
14RMS215500.las	LAS 1.4, PDRF 6	PASS	0	0	PASS	PASS	0 / 281	PASS	Dataset PASS	0
14RMS215515.las	LAS 1.4, PDRF 6	PASS	0	0	PASS	PASS	0 / 282	PASS	Dataset PASS	0
14RMS215530.las	LAS 1.4, PDRF 6	PASS	0	0	PASS	PASS	0 / 281	PASS	Dataset PASS	0
14RMS215545.las	LAS 1.4, PDRF 6	PASS	0	0	PASS	PASS	0 / 281	PASS	Dataset PASS	0
14RMS215560.las	LAS 1.4, PDRF 6	PASS	0	0	PASS	PASS	0 / 282	PASS	Dataset PASS	0
14RMS215575.las	LAS 1.4, PDRF 6	PASS	0	0	PASS	PASS	0 / 280	PASS	Dataset PASS	0
14RMS215590.las	LAS 1.4, PDRF 6	PASS	0	0	PASS	PASS	0 / 282	PASS	Dataset PASS	0
14RMS215605.las	LAS 1.4, PDRF 6	PASS	0	0	PASS	PASS	0 / 297	PASS	Dataset PASS	0
14RMS215620.las	LAS 1.4, PDRF 6	PASS	0	0	PASS	PASS	0 / 299	PASS	Dataset PASS	0
14RMS215635.las	LAS 1.4, PDRF 6	PASS	0	0	PASS	PASS	0 / 299	PASS	Dataset PASS	0
14RMS215650.las	LAS 1.4, PDRF 6	PASS	0	0	PASS	PASS	0 / 303	PASS	Dataset PASS	0
14RMS215665.las	LAS 1.4, PDRF 6	PASS	0	0	PASS	PASS	0 / 299	PASS	Dataset PASS	0
14RMS215680.las	LAS 1.4, PDRF 6	PASS	0	0	PASS	PASS	0 / 297	PASS	Dataset PASS	0
14RMS215695.las	LAS 1.4, PDRF 6	PASS	0	0	PASS	PASS	0 / 281	PASS	Dataset PASS	0
14RMS215710.las	LAS 1.4, PDRF 6	PASS	0	0	PASS	PASS	0 / 281	PASS	Dataset PASS	0
14RMS215725.las	LAS 1.4, PDRF 6	PASS	0	0	PASS	PASS	0 / 282	PASS	Dataset PASS	0
14RMS215740.las	LAS 1.4, PDRF 6	PASS	0	0	PASS	PASS	0 / 282	PASS	Dataset PASS	0
14RMS215755.las	LAS 1.4, PDRF 6	PASS	0	0	PASS	PASS	0 / 283	PASS	Dataset PASS	0
14RMS215770.las	LAS 1.4, PDRF 6	PASS	0	0	PASS	PASS	0 / 285	PASS	Dataset PASS	0
14RMS215785.las	LAS 1.4, PDRF 6	PASS	0	0	PASS	PASS	0 / 280	PASS	Dataset PASS	0
14RMS215800.las	LAS 1.4, PDRF 6	PASS	0	0	PASS	PASS	0 / 281	PASS	Dataset PASS	0
14RMS215815.las	LAS 1.4, PDRF 6	PASS	0	0	PASS	PASS	0 / 281	PASS	Dataset PASS	0
14RMS215830.las	LAS 1.4, PDRF 6	PASS	0	0	PASS	PASS	0 / 282	PASS	Dataset PASS	0
14RMS215845.las	LAS 1.4, PDRF 6	PASS	0	0	PASS	PASS	0 / 283	PASS	Dataset PASS	0
14RMS215860.las	LAS 1.4, PDRF 6	PASS	0	0	PASS	PASS	0 / 280	PASS	Dataset PASS	0
14RMS215875.las	LAS 1.4, PDRF 6	PASS	0	0	PASS	PASS	0 / 282	PASS	Dataset PASS	0
14RMS215890.las	LAS 1.4, PDRF 6	PASS	0	0	PASS	PASS	0 / 281	PASS	Dataset PASS	0
14RMS215905.las	LAS 1.4, PDRF 6	PASS	0	0	PASS	PASS	0 / 281	PASS	Dataset PASS	0
14RMS215920.las	LAS 1.4, PDRF 6	PASS	0	0	PASS	PASS	0 / 281	PASS	Dataset PASS	0
14RMS215935.las	LAS 1.4, PDRF 6	PASS	0	0	PASS	PASS	0 / 283	PASS	Dataset PASS	0
14RMS215950.las	LAS 1.4, PDRF 6	PASS	0	0	PASS	PASS	0 / 280	PASS	Dataset PASS	0
14RMS215965.las	LAS 1.4, PDRF 6	PASS	0	0	PASS	PASS	0 / 282	PASS	Dataset PASS	0
14RMS215980.las	LAS 1.4, PDRF 6	PASS	0	0	PASS	PASS	0 / 280	PASS	Dataset PASS	0
14RMS215995.las	LAS 1.4, PDRF 6	PASS	0	0	PASS	PASS	0 / 281	PASS	Dataset PASS	0
14RMS230185.las	LAS 1.4, PDRF 6	PASS	0	0	PASS	PASS	0 / 71	PASS	Dataset PASS	0
14RMS230200.las	LAS 1.4, PDRF 6	PASS	0	0	PASS	PASS	0 / 280	PASS	Dataset PASS	0
14RMS230215.las	LAS 1.4, PDRF 6	PASS	0	0	PASS	PASS	0 / 281	PASS	Dataset PASS	0
14RMS230230.las	LAS 1.4, PDRF 6	PASS	0	0	PASS	PASS	0 / 281	PASS	Dataset PASS	0
14RMS230245.las	LAS 1.4, PDRF 6	PASS	0	0	PASS	PASS	0 / 280	PASS	Dataset PASS	0
14RMS230260.las	LAS 1.4, PDRF 6	PASS	0	0	PASS	PASS	0 / 281	PASS	Dataset PASS	0
14RMS230275.las	LAS 1.4, PDRF 6	PASS	0	0	PASS	PASS	0 / 282	PASS	Dataset PASS	0
14RMS230290.las	LAS 1.4, PDRF 6	PASS	0	0	PASS	PASS	0 / 283	PASS	Dataset PASS	0
14RMS230305.las	LAS 1.4, PDRF 6	PASS	0	0	PASS	PASS	0 / 282	PASS	Dataset PASS	0
14RMS230320.las	LAS 1.4, PDRF 6	PASS	0	0	PASS	PASS	0 / 281	PASS	Dataset PASS	0

DPH-1.1 Report on ASPRS LAS File Format (Tiled Data) - Compliance - continued

File	LAS Version/PDRF	System ID	Legacy Point Count	Legacy Return Counts	File Source ID	Global Encoding	VLRs / EVLRs	WKT	Intensity	Point Count with Bad Return Info
14RMS230335.las	LAS 1.4, PDRF 6	PASS	0	0	PASS	PASS	0 / 282	PASS	Dataset PASS	0
14RMS230350.las	LAS 1.4, PDRF 6	PASS	0	0	PASS	PASS	0 / 282	PASS	Dataset PASS	0
14RMS230365.las	LAS 1.4, PDRF 6	PASS	0	0	PASS	PASS	0 / 280	PASS	Dataset PASS	0
14RMS230380.las	LAS 1.4, PDRF 6	PASS	0	0	PASS	PASS	0 / 283	PASS	Dataset PASS	0
14RMS230395.las	LAS 1.4, PDRF 6	PASS	0	0	PASS	PASS	0 / 281	PASS	Dataset PASS	0
14RMS230410.las	LAS 1.4, PDRF 6	PASS	0	0	PASS	PASS	0 / 281	PASS	Dataset PASS	0
14RMS230425.las	LAS 1.4, PDRF 6	PASS	0	0	PASS	PASS	0 / 280	PASS	Dataset PASS	0
14RMS230440.las	LAS 1.4, PDRF 6	PASS	0	0	PASS	PASS	0 / 283	PASS	Dataset PASS	0
14RMS230455.las	LAS 1.4, PDRF 6	PASS	0	0	PASS	PASS	0 / 285	PASS	Dataset PASS	0
14RMS230470.las	LAS 1.4, PDRF 6	PASS	0	0	PASS	PASS	0 / 281	PASS	Dataset PASS	0
14RMS230485.las	LAS 1.4, PDRF 6	PASS	0	0	PASS	PASS	0 / 280	PASS	Dataset PASS	0
14RMS230500.las	LAS 1.4, PDRF 6	PASS	0	0	PASS	PASS	0 / 280	PASS	Dataset PASS	0
14RMS230515.las	LAS 1.4, PDRF 6	PASS	0	0	PASS	PASS	0 / 281	PASS	Dataset PASS	0
14RMS230530.las	LAS 1.4, PDRF 6	PASS	0	0	PASS	PASS	0 / 282	PASS	Dataset PASS	0
14RMS230545.las	LAS 1.4, PDRF 6	PASS	0	0	PASS	PASS	0 / 280	PASS	Dataset PASS	0
14RMS230560.las	LAS 1.4, PDRF 6	PASS	0	0	PASS	PASS	0 / 281	PASS	Dataset PASS	0
14RMS230575.las	LAS 1.4, PDRF 6	PASS	0	0	PASS	PASS	0 / 280	PASS	Dataset PASS	0
14RMS230590.las	LAS 1.4, PDRF 6	PASS	0	0	PASS	PASS	0 / 301	PASS	Dataset PASS	0
14RMS230605.las	LAS 1.4, PDRF 6	PASS	0	0	PASS	PASS	0 / 302	PASS	Dataset PASS	0
14RMS230620.las	LAS 1.4, PDRF 6	PASS	0	0	PASS	PASS	0 / 299	PASS	Dataset PASS	0
14RMS230635.las	LAS 1.4, PDRF 6	PASS	0	0	PASS	PASS	0 / 302	PASS	Dataset PASS	0
14RMS230650.las	LAS 1.4, PDRF 6	PASS	0	0	PASS	PASS	0 / 314	PASS	Dataset PASS	0
14RMS230665.las	LAS 1.4, PDRF 6	PASS	0	0	PASS	PASS	0 / 299	PASS	Dataset PASS	0
14RMS230680.las	LAS 1.4, PDRF 6	PASS	0	0	PASS	PASS	0 / 280	PASS	Dataset PASS	0
14RMS230695.las	LAS 1.4, PDRF 6	PASS	0	0	PASS	PASS	0 / 280	PASS	Dataset PASS	0
14RMS230710.las	LAS 1.4, PDRF 6	PASS	0	0	PASS	PASS	0 / 281	PASS	Dataset PASS	0
14RMS230725.las	LAS 1.4, PDRF 6	PASS	0	0	PASS	PASS	0 / 280	PASS	Dataset PASS	0
14RMS230740.las	LAS 1.4, PDRF 6	PASS	0	0	PASS	PASS	0 / 281	PASS	Dataset PASS	0
14RMS230755.las	LAS 1.4, PDRF 6	PASS	0	0	PASS	PASS	0 / 296	PASS	Dataset PASS	0
14RMS230770.las	LAS 1.4, PDRF 6	PASS	0	0	PASS	PASS	0 / 282	PASS	Dataset PASS	0
14RMS230785.las	LAS 1.4, PDRF 6	PASS	0	0	PASS	PASS	0 / 282	PASS	Dataset PASS	0
14RMS230800.las	LAS 1.4, PDRF 6	PASS	0	0	PASS	PASS	0 / 282	PASS	Dataset PASS	0
14RMS230815.las	LAS 1.4, PDRF 6	PASS	0	0	PASS	PASS	0 / 281	PASS	Dataset PASS	0
14RMS230830.las	LAS 1.4, PDRF 6	PASS	0	0	PASS	PASS	0 / 282	PASS	Dataset PASS	0
14RMS230845.las	LAS 1.4, PDRF 6	PASS	0	0	PASS	PASS	0 / 282	PASS	Dataset PASS	0
14RMS230860.las	LAS 1.4, PDRF 6	PASS	0	0	PASS	PASS	0 / 283	PASS	Dataset PASS	0
14RMS230875.las	LAS 1.4, PDRF 6	PASS	0	0	PASS	PASS	0 / 280	PASS	Dataset PASS	0
14RMS230890.las	LAS 1.4, PDRF 6	PASS	0	0	PASS	PASS	0 / 280	PASS	Dataset PASS	0
14RMS230905.las	LAS 1.4, PDRF 6	PASS	0	0	PASS	PASS	0 / 282	PASS	Dataset PASS	0
14RMS230920.las	LAS 1.4, PDRF 6	PASS	0	0	PASS	PASS	0 / 282	PASS	Dataset PASS	0
14RMS230935.las	LAS 1.4, PDRF 6	PASS	0	0	PASS	PASS	0 / 282	PASS	Dataset PASS	0
14RMS230950.las	LAS 1.4, PDRF 6	PASS	0	0	PASS	PASS	0 / 281	PASS	Dataset PASS	0
14RMS230965.las	LAS 1.4, PDRF 6	PASS	0	0	PASS	PASS	0 / 280	PASS	Dataset PASS	0
14RMS230980.las	LAS 1.4, PDRF 6	PASS	0	0	PASS	PASS	0 / 281	PASS	Dataset PASS	0
14RMS230995.las	LAS 1.4, PDRF 6	PASS	0	0	PASS	PASS	0 / 280	PASS	Dataset PASS	0
14RMS245185.las	LAS 1.4, PDRF 6	PASS	0	0	PASS	PASS	0 / 71	PASS	Dataset PASS	0
14RMS245200.las	LAS 1.4, PDRF 6	PASS	0	0	PASS	PASS	0 / 280	PASS	Dataset PASS	0
14RMS245215.las	LAS 1.4, PDRF 6	PASS	0	0	PASS	PASS	0 / 281	PASS	Dataset PASS	0
14RMS245230.las	LAS 1.4, PDRF 6	PASS	0	0	PASS	PASS	0 / 283	PASS	Dataset PASS	0

DPH-1.1 Report on ASPRS LAS File Format (Tiled Data) - Compliance - continued

File	LAS Version/PDRF	System ID	Legacy Point Count	Legacy Return Counts	File Source ID	Global Encoding	VLRs / EVLRs	WKT	Intensity	Point Count with Bad Return Info
14RMS245245.las	LAS 1.4, PDRF 6	PASS	0	0	PASS	PASS	0 / 280	PASS	Dataset PASS	0
14RMS245260.las	LAS 1.4, PDRF 6	PASS	0	0	PASS	PASS	0 / 281	PASS	Dataset PASS	0
14RMS245275.las	LAS 1.4, PDRF 6	PASS	0	0	PASS	PASS	0 / 281	PASS	Dataset PASS	0
14RMS245290.las	LAS 1.4, PDRF 6	PASS	0	0	PASS	PASS	0 / 283	PASS	Dataset PASS	0
14RMS245305.las	LAS 1.4, PDRF 6	PASS	0	0	PASS	PASS	0 / 283	PASS	Dataset PASS	0
14RMS245320.las	LAS 1.4, PDRF 6	PASS	0	0	PASS	PASS	0 / 283	PASS	Dataset PASS	0
14RMS245335.las	LAS 1.4, PDRF 6	PASS	0	0	PASS	PASS	0 / 280	PASS	Dataset PASS	0
14RMS245350.las	LAS 1.4, PDRF 6	PASS	0	0	PASS	PASS	0 / 282	PASS	Dataset PASS	0
14RMS245365.las	LAS 1.4, PDRF 6	PASS	0	0	PASS	PASS	0 / 282	PASS	Dataset PASS	0
14RMS245380.las	LAS 1.4, PDRF 6	PASS	0	0	PASS	PASS	0 / 280	PASS	Dataset PASS	0
14RMS245395.las	LAS 1.4, PDRF 6	PASS	0	0	PASS	PASS	0 / 282	PASS	Dataset PASS	0
14RMS245410.las	LAS 1.4, PDRF 6	PASS	0	0	PASS	PASS	0 / 281	PASS	Dataset PASS	0
14RMS245425.las	LAS 1.4, PDRF 6	PASS	0	0	PASS	PASS	0 / 281	PASS	Dataset PASS	0
14RMS245440.las	LAS 1.4, PDRF 6	PASS	0	0	PASS	PASS	0 / 281	PASS	Dataset PASS	0
14RMS245455.las	LAS 1.4, PDRF 6	PASS	0	0	PASS	PASS	0 / 280	PASS	Dataset PASS	0
14RMS245470.las	LAS 1.4, PDRF 6	PASS	0	0	PASS	PASS	0 / 282	PASS	Dataset PASS	0
14RMS245485.las	LAS 1.4, PDRF 6	PASS	0	0	PASS	PASS	0 / 280	PASS	Dataset PASS	0
14RMS245500.las	LAS 1.4, PDRF 6	PASS	0	0	PASS	PASS	0 / 280	PASS	Dataset PASS	0
14RMS245515.las	LAS 1.4, PDRF 6	PASS	0	0	PASS	PASS	0 / 282	PASS	Dataset PASS	0
14RMS245530.las	LAS 1.4, PDRF 6	PASS	0	0	PASS	PASS	0 / 282	PASS	Dataset PASS	0
14RMS245545.las	LAS 1.4, PDRF 6	PASS	0	0	PASS	PASS	0 / 283	PASS	Dataset PASS	0
14RMS245560.las	LAS 1.4, PDRF 6	PASS	0	0	PASS	PASS	0 / 280	PASS	Dataset PASS	0
14RMS245575.las	LAS 1.4, PDRF 6	PASS	0	0	PASS	PASS	0 / 281	PASS	Dataset PASS	0
14RMS245590.las	LAS 1.4, PDRF 6	PASS	0	0	PASS	PASS	0 / 281	PASS	Dataset PASS	0
14RMS245605.las	LAS 1.4, PDRF 6	PASS	0	0	PASS	PASS	0 / 300	PASS	Dataset PASS	0
14RMS245620.las	LAS 1.4, PDRF 6	PASS	0	0	PASS	PASS	0 / 313	PASS	Dataset PASS	0
14RMS245635.las	LAS 1.4, PDRF 6	PASS	0	0	PASS	PASS	0 / 318	PASS	Dataset PASS	0
14RMS245650.las	LAS 1.4, PDRF 6	PASS	0	0	PASS	PASS	0 / 317	PASS	Dataset PASS	0
14RMS245665.las	LAS 1.4, PDRF 6	PASS	0	0	PASS	PASS	0 / 303	PASS	Dataset PASS	0
14RMS245680.las	LAS 1.4, PDRF 6	PASS	0	0	PASS	PASS	0 / 317	PASS	Dataset PASS	0
14RMS245695.las	LAS 1.4, PDRF 6	PASS	0	0	PASS	PASS	0 / 300	PASS	Dataset PASS	0
14RMS245710.las	LAS 1.4, PDRF 6	PASS	0	0	PASS	PASS	0 / 281	PASS	Dataset PASS	0
14RMS245725.las	LAS 1.4, PDRF 6	PASS	0	0	PASS	PASS	0 / 282	PASS	Dataset PASS	0
14RMS245740.las	LAS 1.4, PDRF 6	PASS	0	0	PASS	PASS	0 / 280	PASS	Dataset PASS	0
14RMS245755.las	LAS 1.4, PDRF 6	PASS	0	0	PASS	PASS	0 / 280	PASS	Dataset PASS	0
14RMS245770.las	LAS 1.4, PDRF 6	PASS	0	0	PASS	PASS	0 / 283	PASS	Dataset PASS	0
14RMS245785.las	LAS 1.4, PDRF 6	PASS	0	0	PASS	PASS	0 / 297	PASS	Dataset PASS	0
14RMS245800.las	LAS 1.4, PDRF 6	PASS	0	0	PASS	PASS	0 / 301	PASS	Dataset PASS	0
14RMS245815.las	LAS 1.4, PDRF 6	PASS	0	0	PASS	PASS	0 / 295	PASS	Dataset PASS	0
14RMS245830.las	LAS 1.4, PDRF 6	PASS	0	0	PASS	PASS	0 / 301	PASS	Dataset PASS	0
14RMS245845.las	LAS 1.4, PDRF 6	PASS	0	0	PASS	PASS	0 / 283	PASS	Dataset PASS	0
14RMS245860.las	LAS 1.4, PDRF 6	PASS	0	0	PASS	PASS	0 / 285	PASS	Dataset PASS	0
14RMS245875.las	LAS 1.4, PDRF 6	PASS	0	0	PASS	PASS	0 / 298	PASS	Dataset PASS	0
14RMS245890.las	LAS 1.4, PDRF 6	PASS	0	0	PASS	PASS	0 / 303	PASS	Dataset PASS	0
14RMS245905.las	LAS 1.4, PDRF 6	PASS	0	0	PASS	PASS	0 / 280	PASS	Dataset PASS	0
14RMS245920.las	LAS 1.4, PDRF 6	PASS	0	0	PASS	PASS	0 / 301	PASS	Dataset PASS	0
14RMS245935.las	LAS 1.4, PDRF 6	PASS	0	0	PASS	PASS	0 / 297	PASS	Dataset PASS	0
14RMS245950.las	LAS 1.4, PDRF 6	PASS	0	0	PASS	PASS	0 / 298	PASS	Dataset PASS	0
14RMS245965.las	LAS 1.4, PDRF 6	PASS	0	0	PASS	PASS	0 / 298	PASS	Dataset PASS	0

DPH-1.1 Report on ASPRS LAS File Format (Tiled Data) - Compliance - continued

File	LAS Version/PDRF	System ID	Legacy Point Count	Legacy Return Counts	File Source ID	Global Encoding	VLRs / EVLRs	WKT	Intensity	Point Count with Bad Return Info
14RMS245980.las	LAS 1.4, PDRF 6	PASS	0	0	PASS	PASS	0 / 281	PASS	Dataset PASS	0
14RMS245995.las	LAS 1.4, PDRF 6	PASS	0	0	PASS	PASS	0 / 280	PASS	Dataset PASS	0
14RMS260185.las	LAS 1.4, PDRF 6	PASS	0	0	PASS	PASS	0 / 71	PASS	Dataset PASS	0
14RMS260200.las	LAS 1.4, PDRF 6	PASS	0	0	PASS	PASS	0 / 281	PASS	Dataset PASS	0
14RMS260215.las	LAS 1.4, PDRF 6	PASS	0	0	PASS	PASS	0 / 280	PASS	Dataset PASS	0
14RMS260230.las	LAS 1.4, PDRF 6	PASS	0	0	PASS	PASS	0 / 281	PASS	Dataset PASS	0
14RMS260245.las	LAS 1.4, PDRF 6	PASS	0	0	PASS	PASS	0 / 282	PASS	Dataset PASS	0
14RMS260260.las	LAS 1.4, PDRF 6	PASS	0	0	PASS	PASS	0 / 280	PASS	Dataset PASS	0
14RMS260275.las	LAS 1.4, PDRF 6	PASS	0	0	PASS	PASS	0 / 281	PASS	Dataset PASS	0
14RMS260290.las	LAS 1.4, PDRF 6	PASS	0	0	PASS	PASS	0 / 282	PASS	Dataset PASS	0
14RMS260305.las	LAS 1.4, PDRF 6	PASS	0	0	PASS	PASS	0 / 282	PASS	Dataset PASS	0
14RMS260320.las	LAS 1.4, PDRF 6	PASS	0	0	PASS	PASS	0 / 281	PASS	Dataset PASS	0
14RMS260335.las	LAS 1.4, PDRF 6	PASS	0	0	PASS	PASS	0 / 282	PASS	Dataset PASS	0
14RMS260350.las	LAS 1.4, PDRF 6	PASS	0	0	PASS	PASS	0 / 282	PASS	Dataset PASS	0
14RMS260365.las	LAS 1.4, PDRF 6	PASS	0	0	PASS	PASS	0 / 280	PASS	Dataset PASS	0
14RMS260380.las	LAS 1.4, PDRF 6	PASS	0	0	PASS	PASS	0 / 281	PASS	Dataset PASS	0
14RMS260395.las	LAS 1.4, PDRF 6	PASS	0	0	PASS	PASS	0 / 282	PASS	Dataset PASS	0
14RMS260410.las	LAS 1.4, PDRF 6	PASS	0	0	PASS	PASS	0 / 281	PASS	Dataset PASS	0
14RMS260425.las	LAS 1.4, PDRF 6	PASS	0	0	PASS	PASS	0 / 280	PASS	Dataset PASS	0
14RMS260440.las	LAS 1.4, PDRF 6	PASS	0	0	PASS	PASS	0 / 282	PASS	Dataset PASS	0
14RMS260455.las	LAS 1.4, PDRF 6	PASS	0	0	PASS	PASS	0 / 281	PASS	Dataset PASS	0
14RMS260470.las	LAS 1.4, PDRF 6	PASS	0	0	PASS	PASS	0 / 281	PASS	Dataset PASS	0
14RMS260485.las	LAS 1.4, PDRF 6	PASS	0	0	PASS	PASS	0 / 282	PASS	Dataset PASS	0
14RMS260500.las	LAS 1.4, PDRF 6	PASS	0	0	PASS	PASS	0 / 281	PASS	Dataset PASS	0
14RMS260515.las	LAS 1.4, PDRF 6	PASS	0	0	PASS	PASS	0 / 281	PASS	Dataset PASS	0
14RMS260530.las	LAS 1.4, PDRF 6	PASS	0	0	PASS	PASS	0 / 281	PASS	Dataset PASS	0
14RMS260545.las	LAS 1.4, PDRF 6	PASS	0	0	PASS	PASS	0 / 281	PASS	Dataset PASS	0
14RMS260560.las	LAS 1.4, PDRF 6	PASS	0	0	PASS	PASS	0 / 281	PASS	Dataset PASS	0
14RMS260575.las	LAS 1.4, PDRF 6	PASS	0	0	PASS	PASS	0 / 281	PASS	Dataset PASS	0
14RMS260590.las	LAS 1.4, PDRF 6	PASS	0	0	PASS	PASS	0 / 280	PASS	Dataset PASS	0
14RMS260605.las	LAS 1.4, PDRF 6	PASS	0	0	PASS	PASS	0 / 300	PASS	Dataset PASS	0
14RMS260620.las	LAS 1.4, PDRF 6	PASS	0	0	PASS	PASS	0 / 298	PASS	Dataset PASS	0
14RMS260635.las	LAS 1.4, PDRF 6	PASS	0	0	PASS	PASS	0 / 316	PASS	Dataset PASS	0
14RMS260650.las	LAS 1.4, PDRF 6	PASS	0	0	PASS	PASS	0 / 320	PASS	Dataset PASS	0
14RMS260665.las	LAS 1.4, PDRF 6	PASS	0	0	PASS	PASS	0 / 314	PASS	Dataset PASS	0
14RMS260680.las	LAS 1.4, PDRF 6	PASS	0	0	PASS	PASS	0 / 301	PASS	Dataset PASS	0
14RMS260695.las	LAS 1.4, PDRF 6	PASS	0	0	PASS	PASS	0 / 281	PASS	Dataset PASS	0
14RMS260710.las	LAS 1.4, PDRF 6	PASS	0	0	PASS	PASS	0 / 280	PASS	Dataset PASS	0
14RMS260725.las	LAS 1.4, PDRF 6	PASS	0	0	PASS	PASS	0 / 280	PASS	Dataset PASS	0
14RMS260740.las	LAS 1.4, PDRF 6	PASS	0	0	PASS	PASS	0 / 281	PASS	Dataset PASS	0
14RMS260755.las	LAS 1.4, PDRF 6	PASS	0	0	PASS	PASS	0 / 281	PASS	Dataset PASS	0
14RMS260770.las	LAS 1.4, PDRF 6	PASS	0	0	PASS	PASS	0 / 281	PASS	Dataset PASS	0
14RMS260785.las	LAS 1.4, PDRF 6	PASS	0	0	PASS	PASS	0 / 281	PASS	Dataset PASS	0
14RMS260800.las	LAS 1.4, PDRF 6	PASS	0	0	PASS	PASS	0 / 281	PASS	Dataset PASS	0
14RMS260815.las	LAS 1.4, PDRF 6	PASS	0	0	PASS	PASS	0 / 281	PASS	Dataset PASS	0
14RMS260830.las	LAS 1.4, PDRF 6	PASS	0	0	PASS	PASS	0 / 282	PASS	Dataset PASS	0
14RMS260845.las	LAS 1.4, PDRF 6	PASS	0	0	PASS	PASS	0 / 280	PASS	Dataset PASS	0
14RMS260860.las	LAS 1.4, PDRF 6	PASS	0	0	PASS	PASS	0 / 281	PASS	Dataset PASS	0
14RMS260875.las	LAS 1.4, PDRF 6	PASS	0	0	PASS	PASS	0 / 281	PASS	Dataset PASS	0

DPH-1.1 Report on ASPRS LAS File Format (Tiled Data) - Compliance - continued

File	LAS Version/PDRF	System ID	Legacy Point Count	Legacy Return Counts	File Source ID	Global Encoding	VLRs / EVLRs	WKT	Intensity	Point Count with Bad Return Info
14RMS260890.las	LAS 1.4, PDRF 6	PASS	0	0	PASS	PASS	0 / 281	PASS	Dataset PASS	0
14RMS260905.las	LAS 1.4, PDRF 6	PASS	0	0	PASS	PASS	0 / 280	PASS	Dataset PASS	0
14RMS260920.las	LAS 1.4, PDRF 6	PASS	0	0	PASS	PASS	0 / 281	PASS	Dataset PASS	0
14RMS260935.las	LAS 1.4, PDRF 6	PASS	0	0	PASS	PASS	0 / 280	PASS	Dataset PASS	0
14RMS260950.las	LAS 1.4, PDRF 6	PASS	0	0	PASS	PASS	0 / 282	PASS	Dataset PASS	0
14RMS260965.las	LAS 1.4, PDRF 6	PASS	0	0	PASS	PASS	0 / 281	PASS	Dataset PASS	0
14RMS260980.las	LAS 1.4, PDRF 6	PASS	0	0	PASS	PASS	0 / 281	PASS	Dataset PASS	0
14RMS260995.las	LAS 1.4, PDRF 6	PASS	0	0	PASS	PASS	0 / 280	PASS	Dataset PASS	0
14RMS275185.las	LAS 1.4, PDRF 6	PASS	0	0	PASS	PASS	0 / 71	PASS	Dataset PASS	0
14RMS275200.las	LAS 1.4, PDRF 6	PASS	0	0	PASS	PASS	0 / 282	PASS	Dataset PASS	0
14RMS275215.las	LAS 1.4, PDRF 6	PASS	0	0	PASS	PASS	0 / 281	PASS	Dataset PASS	0
14RMS275230.las	LAS 1.4, PDRF 6	PASS	0	0	PASS	PASS	0 / 282	PASS	Dataset PASS	0
14RMS275245.las	LAS 1.4, PDRF 6	PASS	0	0	PASS	PASS	0 / 281	PASS	Dataset PASS	0
14RMS275260.las	LAS 1.4, PDRF 6	PASS	0	0	PASS	PASS	0 / 282	PASS	Dataset PASS	0
14RMS275275.las	LAS 1.4, PDRF 6	PASS	0	0	PASS	PASS	0 / 282	PASS	Dataset PASS	0
14RMS275290.las	LAS 1.4, PDRF 6	PASS	0	0	PASS	PASS	0 / 282	PASS	Dataset PASS	0
14RMS275305.las	LAS 1.4, PDRF 6	PASS	0	0	PASS	PASS	0 / 280	PASS	Dataset PASS	0
14RMS275320.las	LAS 1.4, PDRF 6	PASS	0	0	PASS	PASS	0 / 281	PASS	Dataset PASS	0
14RMS275335.las	LAS 1.4, PDRF 6	PASS	0	0	PASS	PASS	0 / 282	PASS	Dataset PASS	0
14RMS275350.las	LAS 1.4, PDRF 6	PASS	0	0	PASS	PASS	0 / 281	PASS	Dataset PASS	0
14RMS275365.las	LAS 1.4, PDRF 6	PASS	0	0	PASS	PASS	0 / 281	PASS	Dataset PASS	0
14RMS275380.las	LAS 1.4, PDRF 6	PASS	0	0	PASS	PASS	0 / 281	PASS	Dataset PASS	0
14RMS275395.las	LAS 1.4, PDRF 6	PASS	0	0	PASS	PASS	0 / 282	PASS	Dataset PASS	0
14RMS275410.las	LAS 1.4, PDRF 6	PASS	0	0	PASS	PASS	0 / 281	PASS	Dataset PASS	0
14RMS275425.las	LAS 1.4, PDRF 6	PASS	0	0	PASS	PASS	0 / 280	PASS	Dataset PASS	0
14RMS275440.las	LAS 1.4, PDRF 6	PASS	0	0	PASS	PASS	0 / 281	PASS	Dataset PASS	0
14RMS275455.las	LAS 1.4, PDRF 6	PASS	0	0	PASS	PASS	0 / 283	PASS	Dataset PASS	0
14RMS275470.las	LAS 1.4, PDRF 6	PASS	0	0	PASS	PASS	0 / 282	PASS	Dataset PASS	0
14RMS275485.las	LAS 1.4, PDRF 6	PASS	0	0	PASS	PASS	0 / 281	PASS	Dataset PASS	0
14RMS275500.las	LAS 1.4, PDRF 6	PASS	0	0	PASS	PASS	0 / 285	PASS	Dataset PASS	0
14RMS275515.las	LAS 1.4, PDRF 6	PASS	0	0	PASS	PASS	0 / 281	PASS	Dataset PASS	0
14RMS275530.las	LAS 1.4, PDRF 6	PASS	0	0	PASS	PASS	0 / 282	PASS	Dataset PASS	0
14RMS275545.las	LAS 1.4, PDRF 6	PASS	0	0	PASS	PASS	0 / 282	PASS	Dataset PASS	0
14RMS275560.las	LAS 1.4, PDRF 6	PASS	0	0	PASS	PASS	0 / 283	PASS	Dataset PASS	0
14RMS275575.las	LAS 1.4, PDRF 6	PASS	0	0	PASS	PASS	0 / 281	PASS	Dataset PASS	0
14RMS275590.las	LAS 1.4, PDRF 6	PASS	0	0	PASS	PASS	0 / 300	PASS	Dataset PASS	0
14RMS275605.las	LAS 1.4, PDRF 6	PASS	0	0	PASS	PASS	0 / 302	PASS	Dataset PASS	0
14RMS275620.las	LAS 1.4, PDRF 6	PASS	0	0	PASS	PASS	0 / 299	PASS	Dataset PASS	0
14RMS275635.las	LAS 1.4, PDRF 6	PASS	0	0	PASS	PASS	0 / 302	PASS	Dataset PASS	0
14RMS275650.las	LAS 1.4, PDRF 6	PASS	0	0	PASS	PASS	0 / 319	PASS	Dataset PASS	0
14RMS275665.las	LAS 1.4, PDRF 6	PASS	0	0	PASS	PASS	0 / 311	PASS	Dataset PASS	0
14RMS275680.las	LAS 1.4, PDRF 6	PASS	0	0	PASS	PASS	0 / 301	PASS	Dataset PASS	0
14RMS275695.las	LAS 1.4, PDRF 6	PASS	0	0	PASS	PASS	0 / 280	PASS	Dataset PASS	0
14RMS275710.las	LAS 1.4, PDRF 6	PASS	0	0	PASS	PASS	0 / 282	PASS	Dataset PASS	0
14RMS275725.las	LAS 1.4, PDRF 6	PASS	0	0	PASS	PASS	0 / 281	PASS	Dataset PASS	0
14RMS275740.las	LAS 1.4, PDRF 6	PASS	0	0	PASS	PASS	0 / 282	PASS	Dataset PASS	0
14RMS275755.las	LAS 1.4, PDRF 6	PASS	0	0	PASS	PASS	0 / 282	PASS	Dataset PASS	0
14RMS275770.las	LAS 1.4, PDRF 6	PASS	0	0	PASS	PASS	0 / 282	PASS	Dataset PASS	0
14RMS275785.las	LAS 1.4, PDRF 6	PASS	0	0	PASS	PASS	0 / 281	PASS	Dataset PASS	0

DPH-1.1 Report on ASPRS LAS File Format (Tiled Data) - Compliance - continued

File	LAS Version/PDRF	System ID	Legacy Point Count	Legacy Return Counts	File Source ID	Global Encoding	VLRs / EVLRs	WKT	Intensity	Point Count with Bad Return Info
14RMS275800.las	LAS 1.4, PDRF 6	PASS	0	0	PASS	PASS	0 / 281	PASS	Dataset PASS	0
14RMS275815.las	LAS 1.4, PDRF 6	PASS	0	0	PASS	PASS	0 / 282	PASS	Dataset PASS	0
14RMS275830.las	LAS 1.4, PDRF 6	PASS	0	0	PASS	PASS	0 / 285	PASS	Dataset PASS	0
14RMS275845.las	LAS 1.4, PDRF 6	PASS	0	0	PASS	PASS	0 / 283	PASS	Dataset PASS	0
14RMS275860.las	LAS 1.4, PDRF 6	PASS	0	0	PASS	PASS	0 / 282	PASS	Dataset PASS	0
14RMS275875.las	LAS 1.4, PDRF 6	PASS	0	0	PASS	PASS	0 / 279	PASS	Dataset PASS	0
14RMS275890.las	LAS 1.4, PDRF 6	PASS	0	0	PASS	PASS	0 / 281	PASS	Dataset PASS	0
14RMS275905.las	LAS 1.4, PDRF 6	PASS	0	0	PASS	PASS	0 / 281	PASS	Dataset PASS	0
14RMS275920.las	LAS 1.4, PDRF 6	PASS	0	0	PASS	PASS	0 / 283	PASS	Dataset PASS	0
14RMS275935.las	LAS 1.4, PDRF 6	PASS	0	0	PASS	PASS	0 / 281	PASS	Dataset PASS	0
14RMS275950.las	LAS 1.4, PDRF 6	PASS	0	0	PASS	PASS	0 / 283	PASS	Dataset PASS	0
14RMS275965.las	LAS 1.4, PDRF 6	PASS	0	0	PASS	PASS	0 / 281	PASS	Dataset PASS	0
14RMS275980.las	LAS 1.4, PDRF 6	PASS	0	0	PASS	PASS	0 / 281	PASS	Dataset PASS	0
14RMS275995.las	LAS 1.4, PDRF 6	PASS	0	0	PASS	PASS	0 / 280	PASS	Dataset PASS	0
14RMS290185.las	LAS 1.4, PDRF 6	PASS	0	0	PASS	PASS	0 / 71	PASS	Dataset PASS	0
14RMS290200.las	LAS 1.4, PDRF 6	PASS	0	0	PASS	PASS	0 / 283	PASS	Dataset PASS	0
14RMS290215.las	LAS 1.4, PDRF 6	PASS	0	0	PASS	PASS	0 / 280	PASS	Dataset PASS	0
14RMS290230.las	LAS 1.4, PDRF 6	PASS	0	0	PASS	PASS	0 / 284	PASS	Dataset PASS	0
14RMS290245.las	LAS 1.4, PDRF 6	PASS	0	0	PASS	PASS	0 / 280	PASS	Dataset PASS	0
14RMS290260.las	LAS 1.4, PDRF 6	PASS	0	0	PASS	PASS	0 / 285	PASS	Dataset PASS	0
14RMS290275.las	LAS 1.4, PDRF 6	PASS	0	0	PASS	PASS	0 / 281	PASS	Dataset PASS	0
14RMS290290.las	LAS 1.4, PDRF 6	PASS	0	0	PASS	PASS	0 / 282	PASS	Dataset PASS	0
14RMS290305.las	LAS 1.4, PDRF 6	PASS	0	0	PASS	PASS	0 / 282	PASS	Dataset PASS	0
14RMS290320.las	LAS 1.4, PDRF 6	PASS	0	0	PASS	PASS	0 / 281	PASS	Dataset PASS	0
14RMS290335.las	LAS 1.4, PDRF 6	PASS	0	0	PASS	PASS	0 / 280	PASS	Dataset PASS	0
14RMS290350.las	LAS 1.4, PDRF 6	PASS	0	0	PASS	PASS	0 / 281	PASS	Dataset PASS	0
14RMS290365.las	LAS 1.4, PDRF 6	PASS	0	0	PASS	PASS	0 / 280	PASS	Dataset PASS	0
14RMS290380.las	LAS 1.4, PDRF 6	PASS	0	0	PASS	PASS	0 / 280	PASS	Dataset PASS	0
14RMS290395.las	LAS 1.4, PDRF 6	PASS	0	0	PASS	PASS	0 / 280	PASS	Dataset PASS	0
14RMS290410.las	LAS 1.4, PDRF 6	PASS	0	0	PASS	PASS	0 / 280	PASS	Dataset PASS	0
14RMS290425.las	LAS 1.4, PDRF 6	PASS	0	0	PASS	PASS	0 / 280	PASS	Dataset PASS	0
14RMS290440.las	LAS 1.4, PDRF 6	PASS	0	0	PASS	PASS	0 / 280	PASS	Dataset PASS	0
14RMS290455.las	LAS 1.4, PDRF 6	PASS	0	0	PASS	PASS	0 / 280	PASS	Dataset PASS	0
14RMS290470.las	LAS 1.4, PDRF 6	PASS	0	0	PASS	PASS	0 / 281	PASS	Dataset PASS	0
14RMS290485.las	LAS 1.4, PDRF 6	PASS	0	0	PASS	PASS	0 / 280	PASS	Dataset PASS	0
14RMS290500.las	LAS 1.4, PDRF 6	PASS	0	0	PASS	PASS	0 / 280	PASS	Dataset PASS	0
14RMS290515.las	LAS 1.4, PDRF 6	PASS	0	0	PASS	PASS	0 / 281	PASS	Dataset PASS	0
14RMS290530.las	LAS 1.4, PDRF 6	PASS	0	0	PASS	PASS	0 / 280	PASS	Dataset PASS	0
14RMS290545.las	LAS 1.4, PDRF 6	PASS	0	0	PASS	PASS	0 / 280	PASS	Dataset PASS	0
14RMS290560.las	LAS 1.4, PDRF 6	PASS	0	0	PASS	PASS	0 / 280	PASS	Dataset PASS	0
14RMS290575.las	LAS 1.4, PDRF 6	PASS	0	0	PASS	PASS	0 / 282	PASS	Dataset PASS	0
14RMS290590.las	LAS 1.4, PDRF 6	PASS	0	0	PASS	PASS	0 / 281	PASS	Dataset PASS	0
14RMS290605.las	LAS 1.4, PDRF 6	PASS	0	0	PASS	PASS	0 / 317	PASS	Dataset PASS	0
14RMS290620.las	LAS 1.4, PDRF 6	PASS	0	0	PASS	PASS	0 / 307	PASS	Dataset PASS	0
14RMS290635.las	LAS 1.4, PDRF 6	PASS	0	0	PASS	PASS	0 / 302	PASS	Dataset PASS	0
14RMS290650.las	LAS 1.4, PDRF 6	PASS	0	0	PASS	PASS	0 / 1147	PASS	Dataset PASS	0
14RMS290665.las	LAS 1.4, PDRF 6	PASS	0	0	PASS	PASS	0 / 1167	PASS	Dataset PASS	0
14RMS290680.las	LAS 1.4, PDRF 6	PASS	0	0	PASS	PASS	0 / 321	PASS	Dataset PASS	0
14RMS290695.las	LAS 1.4, PDRF 6	PASS	0	0	PASS	PASS	0 / 299	PASS	Dataset PASS	0

DPH-1.1 Report on ASPRS LAS File Format (Tiled Data) - Compliance - continued

File	LAS Version/PDRF	System ID	Legacy Point Count	Legacy Return Counts	File Source ID	Global Encoding	VLRs / EVLRs	WKT	Intensity	Point Count with Bad Return Info
14RMS290710.las	LAS 1.4, PDRF 6	PASS	0	0	PASS	PASS	0 / 299	PASS	Dataset PASS	0
14RMS290725.las	LAS 1.4, PDRF 6	PASS	0	0	PASS	PASS	0 / 298	PASS	Dataset PASS	0
14RMS290740.las	LAS 1.4, PDRF 6	PASS	0	0	PASS	PASS	0 / 283	PASS	Dataset PASS	0
14RMS290755.las	LAS 1.4, PDRF 6	PASS	0	0	PASS	PASS	0 / 281	PASS	Dataset PASS	0
14RMS290770.las	LAS 1.4, PDRF 6	PASS	0	0	PASS	PASS	0 / 281	PASS	Dataset PASS	0
14RMS290785.las	LAS 1.4, PDRF 6	PASS	0	0	PASS	PASS	0 / 287	PASS	Dataset PASS	0
14RMS290800.las	LAS 1.4, PDRF 6	PASS	0	0	PASS	PASS	0 / 280	PASS	Dataset PASS	0
14RMS290815.las	LAS 1.4, PDRF 6	PASS	0	0	PASS	PASS	0 / 298	PASS	Dataset PASS	0
14RMS290830.las	LAS 1.4, PDRF 6	PASS	0	0	PASS	PASS	0 / 281	PASS	Dataset PASS	0
14RMS290845.las	LAS 1.4, PDRF 6	PASS	0	0	PASS	PASS	0 / 295	PASS	Dataset PASS	0
14RMS290860.las	LAS 1.4, PDRF 6	PASS	0	0	PASS	PASS	0 / 298	PASS	Dataset PASS	0
14RMS290875.las	LAS 1.4, PDRF 6	PASS	0	0	PASS	PASS	0 / 298	PASS	Dataset PASS	0
14RMS290890.las	LAS 1.4, PDRF 6	PASS	0	0	PASS	PASS	0 / 298	PASS	Dataset PASS	0
14RMS290905.las	LAS 1.4, PDRF 6	PASS	0	0	PASS	PASS	0 / 298	PASS	Dataset PASS	0
14RMS290920.las	LAS 1.4, PDRF 6	PASS	0	0	PASS	PASS	0 / 299	PASS	Dataset PASS	0
14RMS290935.las	LAS 1.4, PDRF 6	PASS	0	0	PASS	PASS	0 / 297	PASS	Dataset PASS	0
14RMS290950.las	LAS 1.4, PDRF 6	PASS	0	0	PASS	PASS	0 / 297	PASS	Dataset PASS	0
14RMS290965.las	LAS 1.4, PDRF 6	PASS	0	0	PASS	PASS	0 / 295	PASS	Dataset PASS	0
14RMS290980.las	LAS 1.4, PDRF 6	PASS	0	0	PASS	PASS	0 / 281	PASS	Dataset PASS	0
14RMS290995.las	LAS 1.4, PDRF 6	PASS	0	0	PASS	PASS	0 / 298	PASS	Dataset PASS	0
14RMS305185.las	LAS 1.4, PDRF 6	PASS	0	0	PASS	PASS	0 / 71	PASS	Dataset PASS	0
14RMS305200.las	LAS 1.4, PDRF 6	PASS	0	0	PASS	PASS	0 / 281	PASS	Dataset PASS	0
14RMS305215.las	LAS 1.4, PDRF 6	PASS	0	0	PASS	PASS	0 / 282	PASS	Dataset PASS	0
14RMS305230.las	LAS 1.4, PDRF 6	PASS	0	0	PASS	PASS	0 / 283	PASS	Dataset PASS	0
14RMS305245.las	LAS 1.4, PDRF 6	PASS	0	0	PASS	PASS	0 / 283	PASS	Dataset PASS	0
14RMS305260.las	LAS 1.4, PDRF 6	PASS	0	0	PASS	PASS	0 / 281	PASS	Dataset PASS	0
14RMS305275.las	LAS 1.4, PDRF 6	PASS	0	0	PASS	PASS	0 / 282	PASS	Dataset PASS	0
14RMS305290.las	LAS 1.4, PDRF 6	PASS	0	0	PASS	PASS	0 / 281	PASS	Dataset PASS	0
14RMS305305.las	LAS 1.4, PDRF 6	PASS	0	0	PASS	PASS	0 / 282	PASS	Dataset PASS	0
14RMS305320.las	LAS 1.4, PDRF 6	PASS	0	0	PASS	PASS	0 / 281	PASS	Dataset PASS	0
14RMS305335.las	LAS 1.4, PDRF 6	PASS	0	0	PASS	PASS	0 / 280	PASS	Dataset PASS	0
14RMS305350.las	LAS 1.4, PDRF 6	PASS	0	0	PASS	PASS	0 / 281	PASS	Dataset PASS	0
14RMS305365.las	LAS 1.4, PDRF 6	PASS	0	0	PASS	PASS	0 / 280	PASS	Dataset PASS	0
14RMS305380.las	LAS 1.4, PDRF 6	PASS	0	0	PASS	PASS	0 / 280	PASS	Dataset PASS	0
14RMS305395.las	LAS 1.4, PDRF 6	PASS	0	0	PASS	PASS	0 / 280	PASS	Dataset PASS	0
14RMS305410.las	LAS 1.4, PDRF 6	PASS	0	0	PASS	PASS	0 / 281	PASS	Dataset PASS	0
14RMS305425.las	LAS 1.4, PDRF 6	PASS	0	0	PASS	PASS	0 / 283	PASS	Dataset PASS	0
14RMS305440.las	LAS 1.4, PDRF 6	PASS	0	0	PASS	PASS	0 / 281	PASS	Dataset PASS	0
14RMS305455.las	LAS 1.4, PDRF 6	PASS	0	0	PASS	PASS	0 / 283	PASS	Dataset PASS	0
14RMS305470.las	LAS 1.4, PDRF 6	PASS	0	0	PASS	PASS	0 / 282	PASS	Dataset PASS	0
14RMS305485.las	LAS 1.4, PDRF 6	PASS	0	0	PASS	PASS	0 / 281	PASS	Dataset PASS	0
14RMS305500.las	LAS 1.4, PDRF 6	PASS	0	0	PASS	PASS	0 / 283	PASS	Dataset PASS	0
14RMS305515.las	LAS 1.4, PDRF 6	PASS	0	0	PASS	PASS	0 / 295	PASS	Dataset PASS	0
14RMS305530.las	LAS 1.4, PDRF 6	PASS	0	0	PASS	PASS	0 / 300	PASS	Dataset PASS	0
14RMS305545.las	LAS 1.4, PDRF 6	PASS	0	0	PASS	PASS	0 / 297	PASS	Dataset PASS	0
14RMS305560.las	LAS 1.4, PDRF 6	PASS	0	0	PASS	PASS	0 / 285	PASS	Dataset PASS	0
14RMS305575.las	LAS 1.4, PDRF 6	PASS	0	0	PASS	PASS	0 / 281	PASS	Dataset PASS	0
14RMS305590.las	LAS 1.4, PDRF 6	PASS	0	0	PASS	PASS	0 / 299	PASS	Dataset PASS	0
14RMS305605.las	LAS 1.4, PDRF 6	PASS	0	0	PASS	PASS	0 / 304	PASS	Dataset PASS	0

DPH-1.1 Report on ASPRS LAS File Format (Tiled Data) - Compliance - continued

File	LAS Version/PDRF	System ID	Legacy Point Count	Legacy Return Counts	File Source ID	Global Encoding	VLRs / EVLRs	WKT	Intensity	Point Count with Bad Return Info
14RMS305620.las	LAS 1.4, PDRF 6	PASS	0	0	PASS	PASS	0 / 300	PASS	Dataset PASS	0
14RMS305635.las	LAS 1.4, PDRF 6	PASS	0	0	PASS	PASS	0 / 317	PASS	Dataset PASS	0
14RMS305650.las	LAS 1.4, PDRF 6	PASS	0	0	PASS	PASS	0 / 1148	PASS	Dataset PASS	0
14RMS305665.las	LAS 1.4, PDRF 6	PASS	0	0	PASS	PASS	0 / 1163	PASS	Dataset PASS	0
14RMS305680.las	LAS 1.4, PDRF 6	PASS	0	0	PASS	PASS	0 / 299	PASS	Dataset PASS	0
14RMS305695.las	LAS 1.4, PDRF 6	PASS	0	0	PASS	PASS	0 / 302	PASS	Dataset PASS	0
14RMS305710.las	LAS 1.4, PDRF 6	PASS	0	0	PASS	PASS	0 / 283	PASS	Dataset PASS	0
14RMS305725.las	LAS 1.4, PDRF 6	PASS	0	0	PASS	PASS	0 / 283	PASS	Dataset PASS	0
14RMS305740.las	LAS 1.4, PDRF 6	PASS	0	0	PASS	PASS	0 / 282	PASS	Dataset PASS	0
14RMS305755.las	LAS 1.4, PDRF 6	PASS	0	0	PASS	PASS	0 / 283	PASS	Dataset PASS	0
14RMS305770.las	LAS 1.4, PDRF 6	PASS	0	0	PASS	PASS	0 / 283	PASS	Dataset PASS	0
14RMS305785.las	LAS 1.4, PDRF 6	PASS	0	0	PASS	PASS	0 / 281	PASS	Dataset PASS	0
14RMS305800.las	LAS 1.4, PDRF 6	PASS	0	0	PASS	PASS	0 / 281	PASS	Dataset PASS	0
14RMS305815.las	LAS 1.4, PDRF 6	PASS	0	0	PASS	PASS	0 / 280	PASS	Dataset PASS	0
14RMS305830.las	LAS 1.4, PDRF 6	PASS	0	0	PASS	PASS	0 / 281	PASS	Dataset PASS	0
14RMS305845.las	LAS 1.4, PDRF 6	PASS	0	0	PASS	PASS	0 / 284	PASS	Dataset PASS	0
14RMS305860.las	LAS 1.4, PDRF 6	PASS	0	0	PASS	PASS	0 / 280	PASS	Dataset PASS	0
14RMS305875.las	LAS 1.4, PDRF 6	PASS	0	0	PASS	PASS	0 / 293	PASS	Dataset PASS	0
14RMS305890.las	LAS 1.4, PDRF 6	PASS	0	0	PASS	PASS	0 / 297	PASS	Dataset PASS	0
14RMS305905.las	LAS 1.4, PDRF 6	PASS	0	0	PASS	PASS	0 / 285	PASS	Dataset PASS	0
14RMS305920.las	LAS 1.4, PDRF 6	PASS	0	0	PASS	PASS	0 / 281	PASS	Dataset PASS	0
14RMS305935.las	LAS 1.4, PDRF 6	PASS	0	0	PASS	PASS	0 / 286	PASS	Dataset PASS	0
14RMS305950.las	LAS 1.4, PDRF 6	PASS	0	0	PASS	PASS	0 / 302	PASS	Dataset PASS	0
14RMS305965.las	LAS 1.4, PDRF 6	PASS	0	0	PASS	PASS	0 / 282	PASS	Dataset PASS	0
14RMS305980.las	LAS 1.4, PDRF 6	PASS	0	0	PASS	PASS	0 / 298	PASS	Dataset PASS	0
14RMS305995.las	LAS 1.4, PDRF 6	PASS	0	0	PASS	PASS	0 / 298	PASS	Dataset PASS	0
14RMS320185.las	LAS 1.4, PDRF 6	PASS	0	0	PASS	PASS	0 / 71	PASS	Dataset PASS	0
14RMS320200.las	LAS 1.4, PDRF 6	PASS	0	0	PASS	PASS	0 / 281	PASS	Dataset PASS	0
14RMS320215.las	LAS 1.4, PDRF 6	PASS	0	0	PASS	PASS	0 / 282	PASS	Dataset PASS	0
14RMS320230.las	LAS 1.4, PDRF 6	PASS	0	0	PASS	PASS	0 / 281	PASS	Dataset PASS	0
14RMS320245.las	LAS 1.4, PDRF 6	PASS	0	0	PASS	PASS	0 / 281	PASS	Dataset PASS	0
14RMS320260.las	LAS 1.4, PDRF 6	PASS	0	0	PASS	PASS	0 / 280	PASS	Dataset PASS	0
14RMS320275.las	LAS 1.4, PDRF 6	PASS	0	0	PASS	PASS	0 / 280	PASS	Dataset PASS	0
14RMS320290.las	LAS 1.4, PDRF 6	PASS	0	0	PASS	PASS	0 / 281	PASS	Dataset PASS	0
14RMS320305.las	LAS 1.4, PDRF 6	PASS	0	0	PASS	PASS	0 / 280	PASS	Dataset PASS	0
14RMS320320.las	LAS 1.4, PDRF 6	PASS	0	0	PASS	PASS	0 / 285	PASS	Dataset PASS	0
14RMS320335.las	LAS 1.4, PDRF 6	PASS	0	0	PASS	PASS	0 / 281	PASS	Dataset PASS	0
14RMS320350.las	LAS 1.4, PDRF 6	PASS	0	0	PASS	PASS	0 / 281	PASS	Dataset PASS	0
14RMS320365.las	LAS 1.4, PDRF 6	PASS	0	0	PASS	PASS	0 / 282	PASS	Dataset PASS	0
14RMS320380.las	LAS 1.4, PDRF 6	PASS	0	0	PASS	PASS	0 / 281	PASS	Dataset PASS	0
14RMS320395.las	LAS 1.4, PDRF 6	PASS	0	0	PASS	PASS	0 / 281	PASS	Dataset PASS	0
14RMS320410.las	LAS 1.4, PDRF 6	PASS	0	0	PASS	PASS	0 / 281	PASS	Dataset PASS	0
14RMS320425.las	LAS 1.4, PDRF 6	PASS	0	0	PASS	PASS	0 / 280	PASS	Dataset PASS	0
14RMS320440.las	LAS 1.4, PDRF 6	PASS	0	0	PASS	PASS	0 / 281	PASS	Dataset PASS	0
14RMS320455.las	LAS 1.4, PDRF 6	PASS	0	0	PASS	PASS	0 / 280	PASS	Dataset PASS	0
14RMS320470.las	LAS 1.4, PDRF 6	PASS	0	0	PASS	PASS	0 / 281	PASS	Dataset PASS	0
14RMS320485.las	LAS 1.4, PDRF 6	PASS	0	0	PASS	PASS	0 / 281	PASS	Dataset PASS	0
14RMS320500.las	LAS 1.4, PDRF 6	PASS	0	0	PASS	PASS	0 / 280	PASS	Dataset PASS	0
14RMS320515.las	LAS 1.4, PDRF 6	PASS	0	0	PASS	PASS	0 / 281	PASS	Dataset PASS	0

DPH-1.1 Report on ASPRS LAS File Format (Tiled Data) - Compliance - continued

File	LAS Version/PDRF	System ID	Legacy Point Count	Legacy Return Counts	File Source ID	Global Encoding	VLRs / EVLRs	WKT	Intensity	Point Count with Bad Return Info
14RMS320530.las	LAS 1.4, PDRF 6	PASS	0	0	PASS	PASS	0 / 281	PASS	Dataset PASS	0
14RMS320545.las	LAS 1.4, PDRF 6	PASS	0	0	PASS	PASS	0 / 298	PASS	Dataset PASS	0
14RMS320560.las	LAS 1.4, PDRF 6	PASS	0	0	PASS	PASS	0 / 285	PASS	Dataset PASS	0
14RMS320575.las	LAS 1.4, PDRF 6	PASS	0	0	PASS	PASS	0 / 281	PASS	Dataset PASS	0
14RMS320590.las	LAS 1.4, PDRF 6	PASS	0	0	PASS	PASS	0 / 301	PASS	Dataset PASS	0
14RMS320605.las	LAS 1.4, PDRF 6	PASS	0	0	PASS	PASS	0 / 301	PASS	Dataset PASS	0
14RMS320620.las	LAS 1.4, PDRF 6	PASS	0	0	PASS	PASS	0 / 300	PASS	Dataset PASS	0
14RMS320635.las	LAS 1.4, PDRF 6	PASS	0	0	PASS	PASS	0 / 1138	PASS	Dataset PASS	0
14RMS320650.las	LAS 1.4, PDRF 6	PASS	0	0	PASS	PASS	0 / 315	PASS	Dataset PASS	0
14RMS320665.las	LAS 1.4, PDRF 6	PASS	0	0	PASS	PASS	0 / 315	PASS	Dataset PASS	0
14RMS320680.las	LAS 1.4, PDRF 6	PASS	0	0	PASS	PASS	0 / 299	PASS	Dataset PASS	0
14RMS320695.las	LAS 1.4, PDRF 6	PASS	0	0	PASS	PASS	0 / 282	PASS	Dataset PASS	0
14RMS320710.las	LAS 1.4, PDRF 6	PASS	0	0	PASS	PASS	0 / 281	PASS	Dataset PASS	0
14RMS320725.las	LAS 1.4, PDRF 6	PASS	0	0	PASS	PASS	0 / 281	PASS	Dataset PASS	0
14RMS320740.las	LAS 1.4, PDRF 6	PASS	0	0	PASS	PASS	0 / 281	PASS	Dataset PASS	0
14RMS320755.las	LAS 1.4, PDRF 6	PASS	0	0	PASS	PASS	0 / 281	PASS	Dataset PASS	0
14RMS320770.las	LAS 1.4, PDRF 6	PASS	0	0	PASS	PASS	0 / 280	PASS	Dataset PASS	0
14RMS320785.las	LAS 1.4, PDRF 6	PASS	0	0	PASS	PASS	0 / 281	PASS	Dataset PASS	0
14RMS320800.las	LAS 1.4, PDRF 6	PASS	0	0	PASS	PASS	0 / 281	PASS	Dataset PASS	0
14RMS320815.las	LAS 1.4, PDRF 6	PASS	0	0	PASS	PASS	0 / 280	PASS	Dataset PASS	0
14RMS320830.las	LAS 1.4, PDRF 6	PASS	0	0	PASS	PASS	0 / 282	PASS	Dataset PASS	0
14RMS320845.las	LAS 1.4, PDRF 6	PASS	0	0	PASS	PASS	0 / 282	PASS	Dataset PASS	0
14RMS320860.las	LAS 1.4, PDRF 6	PASS	0	0	PASS	PASS	0 / 282	PASS	Dataset PASS	0
14RMS320875.las	LAS 1.4, PDRF 6	PASS	0	0	PASS	PASS	0 / 299	PASS	Dataset PASS	0
14RMS320890.las	LAS 1.4, PDRF 6	PASS	0	0	PASS	PASS	0 / 291	PASS	Dataset PASS	0
14RMS320905.las	LAS 1.4, PDRF 6	PASS	0	0	PASS	PASS	0 / 290	PASS	Dataset PASS	0
14RMS320920.las	LAS 1.4, PDRF 6	PASS	0	0	PASS	PASS	0 / 281	PASS	Dataset PASS	0
14RMS320935.las	LAS 1.4, PDRF 6	PASS	0	0	PASS	PASS	0 / 285	PASS	Dataset PASS	0
14RMS320950.las	LAS 1.4, PDRF 6	PASS	0	0	PASS	PASS	0 / 282	PASS	Dataset PASS	0
14RMS320965.las	LAS 1.4, PDRF 6	PASS	0	0	PASS	PASS	0 / 300	PASS	Dataset PASS	0
14RMS320980.las	LAS 1.4, PDRF 6	PASS	0	0	PASS	PASS	0 / 281	PASS	Dataset PASS	0
14RMS320995.las	LAS 1.4, PDRF 6	PASS	0	0	PASS	PASS	0 / 297	PASS	Dataset PASS	0
14RMS335185.las	LAS 1.4, PDRF 6	PASS	0	0	PASS	PASS	0 / 71	PASS	Dataset PASS	0
14RMS335200.las	LAS 1.4, PDRF 6	PASS	0	0	PASS	PASS	0 / 282	PASS	Dataset PASS	0
14RMS335215.las	LAS 1.4, PDRF 6	PASS	0	0	PASS	PASS	0 / 279	PASS	Dataset PASS	0
14RMS335230.las	LAS 1.4, PDRF 6	PASS	0	0	PASS	PASS	0 / 282	PASS	Dataset PASS	0
14RMS335245.las	LAS 1.4, PDRF 6	PASS	0	0	PASS	PASS	0 / 282	PASS	Dataset PASS	0
14RMS335260.las	LAS 1.4, PDRF 6	PASS	0	0	PASS	PASS	0 / 282	PASS	Dataset PASS	0
14RMS335275.las	LAS 1.4, PDRF 6	PASS	0	0	PASS	PASS	0 / 281	PASS	Dataset PASS	0
14RMS335290.las	LAS 1.4, PDRF 6	PASS	0	0	PASS	PASS	0 / 281	PASS	Dataset PASS	0
14RMS335305.las	LAS 1.4, PDRF 6	PASS	0	0	PASS	PASS	0 / 283	PASS	Dataset PASS	0
14RMS335320.las	LAS 1.4, PDRF 6	PASS	0	0	PASS	PASS	0 / 281	PASS	Dataset PASS	0
14RMS335335.las	LAS 1.4, PDRF 6	PASS	0	0	PASS	PASS	0 / 281	PASS	Dataset PASS	0
14RMS335350.las	LAS 1.4, PDRF 6	PASS	0	0	PASS	PASS	0 / 281	PASS	Dataset PASS	0
14RMS335365.las	LAS 1.4, PDRF 6	PASS	0	0	PASS	PASS	0 / 280	PASS	Dataset PASS	0
14RMS335380.las	LAS 1.4, PDRF 6	PASS	0	0	PASS	PASS	0 / 280	PASS	Dataset PASS	0
14RMS335395.las	LAS 1.4, PDRF 6	PASS	0	0	PASS	PASS	0 / 282	PASS	Dataset PASS	0
14RMS335410.las	LAS 1.4, PDRF 6	PASS	0	0	PASS	PASS	0 / 283	PASS	Dataset PASS	0
14RMS335425.las	LAS 1.4, PDRF 6	PASS	0	0	PASS	PASS	0 / 283	PASS	Dataset PASS	0

DPH-1.1 Report on ASPRS LAS File Format (Tiled Data) - Compliance - continued

File	LAS Version/PDRF	System ID	Legacy Point Count	Legacy Return Counts	File Source ID	Global Encoding	VLRs / EVLRs	WKT	Intensity	Point Count with Bad Return Info
14RMS335440.las	LAS 1.4, PDRF 6	PASS	0	0	PASS	PASS	0 / 281	PASS	Dataset PASS	0
14RMS335455.las	LAS 1.4, PDRF 6	PASS	0	0	PASS	PASS	0 / 281	PASS	Dataset PASS	0
14RMS335470.las	LAS 1.4, PDRF 6	PASS	0	0	PASS	PASS	0 / 281	PASS	Dataset PASS	0
14RMS335485.las	LAS 1.4, PDRF 6	PASS	0	0	PASS	PASS	0 / 280	PASS	Dataset PASS	0
14RMS335500.las	LAS 1.4, PDRF 6	PASS	0	0	PASS	PASS	0 / 279	PASS	Dataset PASS	0
14RMS335515.las	LAS 1.4, PDRF 6	PASS	0	0	PASS	PASS	0 / 284	PASS	Dataset PASS	0
14RMS335530.las	LAS 1.4, PDRF 6	PASS	0	0	PASS	PASS	0 / 281	PASS	Dataset PASS	0
14RMS335545.las	LAS 1.4, PDRF 6	PASS	0	0	PASS	PASS	0 / 281	PASS	Dataset PASS	0
14RMS335560.las	LAS 1.4, PDRF 6	PASS	0	0	PASS	PASS	0 / 281	PASS	Dataset PASS	0
14RMS335575.las	LAS 1.4, PDRF 6	PASS	0	0	PASS	PASS	0 / 281	PASS	Dataset PASS	0
14RMS335590.las	LAS 1.4, PDRF 6	PASS	0	0	PASS	PASS	0 / 281	PASS	Dataset PASS	0
14RMS335605.las	LAS 1.4, PDRF 6	PASS	0	0	PASS	PASS	0 / 299	PASS	Dataset PASS	0
14RMS335620.las	LAS 1.4, PDRF 6	PASS	0	0	PASS	PASS	0 / 1145	PASS	Dataset PASS	0
14RMS335635.las	LAS 1.4, PDRF 6	PASS	0	0	PASS	PASS	0 / 319	PASS	Dataset PASS	0
14RMS335650.las	LAS 1.4, PDRF 6	PASS	0	0	PASS	PASS	0 / 322	PASS	Dataset PASS	0
14RMS335665.las	LAS 1.4, PDRF 6	PASS	0	0	PASS	PASS	0 / 317	PASS	Dataset PASS	0
14RMS335680.las	LAS 1.4, PDRF 6	PASS	0	0	PASS	PASS	0 / 301	PASS	Dataset PASS	0
14RMS335695.las	LAS 1.4, PDRF 6	PASS	0	0	PASS	PASS	0 / 300	PASS	Dataset PASS	0
14RMS335710.las	LAS 1.4, PDRF 6	PASS	0	0	PASS	PASS	0 / 281	PASS	Dataset PASS	0
14RMS335725.las	LAS 1.4, PDRF 6	PASS	0	0	PASS	PASS	0 / 298	PASS	Dataset PASS	0
14RMS335740.las	LAS 1.4, PDRF 6	PASS	0	0	PASS	PASS	0 / 285	PASS	Dataset PASS	0
14RMS335755.las	LAS 1.4, PDRF 6	PASS	0	0	PASS	PASS	0 / 281	PASS	Dataset PASS	0
14RMS335770.las	LAS 1.4, PDRF 6	PASS	0	0	PASS	PASS	0 / 281	PASS	Dataset PASS	0
14RMS335785.las	LAS 1.4, PDRF 6	PASS	0	0	PASS	PASS	0 / 281	PASS	Dataset PASS	0
14RMS335800.las	LAS 1.4, PDRF 6	PASS	0	0	PASS	PASS	0 / 283	PASS	Dataset PASS	0
14RMS335815.las	LAS 1.4, PDRF 6	PASS	0	0	PASS	PASS	0 / 300	PASS	Dataset PASS	0
14RMS335830.las	LAS 1.4, PDRF 6	PASS	0	0	PASS	PASS	0 / 281	PASS	Dataset PASS	0
14RMS335845.las	LAS 1.4, PDRF 6	PASS	0	0	PASS	PASS	0 / 282	PASS	Dataset PASS	0
14RMS335860.las	LAS 1.4, PDRF 6	PASS	0	0	PASS	PASS	0 / 282	PASS	Dataset PASS	0
14RMS335875.las	LAS 1.4, PDRF 6	PASS	0	0	PASS	PASS	0 / 299	PASS	Dataset PASS	0
14RMS335890.las	LAS 1.4, PDRF 6	PASS	0	0	PASS	PASS	0 / 297	PASS	Dataset PASS	0
14RMS335905.las	LAS 1.4, PDRF 6	PASS	0	0	PASS	PASS	0 / 287	PASS	Dataset PASS	0
14RMS335920.las	LAS 1.4, PDRF 6	PASS	0	0	PASS	PASS	0 / 290	PASS	Dataset PASS	0
14RMS335935.las	LAS 1.4, PDRF 6	PASS	0	0	PASS	PASS	0 / 285	PASS	Dataset PASS	0
14RMS335950.las	LAS 1.4, PDRF 6	PASS	0	0	PASS	PASS	0 / 297	PASS	Dataset PASS	0
14RMS335965.las	LAS 1.4, PDRF 6	PASS	0	0	PASS	PASS	0 / 301	PASS	Dataset PASS	0
14RMS335980.las	LAS 1.4, PDRF 6	PASS	0	0	PASS	PASS	0 / 280	PASS	Dataset PASS	0
14RMS335995.las	LAS 1.4, PDRF 6	PASS	0	0	PASS	PASS	0 / 285	PASS	Dataset PASS	0
14RMS350185.las	LAS 1.4, PDRF 6	PASS	0	0	PASS	PASS	0 / 61	PASS	Dataset PASS	0
14RMS350200.las	LAS 1.4, PDRF 6	PASS	0	0	PASS	PASS	0 / 297	PASS	Dataset PASS	0
14RMS350215.las	LAS 1.4, PDRF 6	PASS	0	0	PASS	PASS	0 / 297	PASS	Dataset PASS	0
14RMS350230.las	LAS 1.4, PDRF 6	PASS	0	0	PASS	PASS	0 / 300	PASS	Dataset PASS	0
14RMS350245.las	LAS 1.4, PDRF 6	PASS	0	0	PASS	PASS	0 / 298	PASS	Dataset PASS	0
14RMS350260.las	LAS 1.4, PDRF 6	PASS	0	0	PASS	PASS	0 / 298	PASS	Dataset PASS	0
14RMS350275.las	LAS 1.4, PDRF 6	PASS	0	0	PASS	PASS	0 / 300	PASS	Dataset PASS	0
14RMS350290.las	LAS 1.4, PDRF 6	PASS	0	0	PASS	PASS	0 / 281	PASS	Dataset PASS	0
14RMS350305.las	LAS 1.4, PDRF 6	PASS	0	0	PASS	PASS	0 / 280	PASS	Dataset PASS	0
14RMS350320.las	LAS 1.4, PDRF 6	PASS	0	0	PASS	PASS	0 / 280	PASS	Dataset PASS	0
14RMS350335.las	LAS 1.4, PDRF 6	PASS	0	0	PASS	PASS	0 / 298	PASS	Dataset PASS	0

DPH-1.1 Report on ASPRS LAS File Format (Tiled Data) - Compliance - continued

File	LAS Version/PDRF	System ID	Legacy Point Count	Legacy Return Counts	File Source ID	Global Encoding	VLRs / EVLRs	WKT	Intensity	Point Count with Bad Return Info
14RMS350350.las	LAS 1.4, PDRF 6	PASS	0	0	PASS	PASS	0 / 297	PASS	Dataset PASS	0
14RMS350365.las	LAS 1.4, PDRF 6	PASS	0	0	PASS	PASS	0 / 296	PASS	Dataset PASS	0
14RMS350380.las	LAS 1.4, PDRF 6	PASS	0	0	PASS	PASS	0 / 283	PASS	Dataset PASS	0
14RMS350395.las	LAS 1.4, PDRF 6	PASS	0	0	PASS	PASS	0 / 296	PASS	Dataset PASS	0
14RMS350410.las	LAS 1.4, PDRF 6	PASS	0	0	PASS	PASS	0 / 301	PASS	Dataset PASS	0
14RMS350425.las	LAS 1.4, PDRF 6	PASS	0	0	PASS	PASS	0 / 299	PASS	Dataset PASS	0
14RMS350440.las	LAS 1.4, PDRF 6	PASS	0	0	PASS	PASS	0 / 300	PASS	Dataset PASS	0
14RMS350455.las	LAS 1.4, PDRF 6	PASS	0	0	PASS	PASS	0 / 280	PASS	Dataset PASS	0
14RMS350470.las	LAS 1.4, PDRF 6	PASS	0	0	PASS	PASS	0 / 298	PASS	Dataset PASS	0
14RMS350485.las	LAS 1.4, PDRF 6	PASS	0	0	PASS	PASS	0 / 298	PASS	Dataset PASS	0
14RMS350500.las	LAS 1.4, PDRF 6	PASS	0	0	PASS	PASS	0 / 298	PASS	Dataset PASS	0
14RMS350515.las	LAS 1.4, PDRF 6	PASS	0	0	PASS	PASS	0 / 297	PASS	Dataset PASS	0
14RMS350530.las	LAS 1.4, PDRF 6	PASS	0	0	PASS	PASS	0 / 300	PASS	Dataset PASS	0
14RMS350545.las	LAS 1.4, PDRF 6	PASS	0	0	PASS	PASS	0 / 300	PASS	Dataset PASS	0
14RMS350560.las	LAS 1.4, PDRF 6	PASS	0	0	PASS	PASS	0 / 299	PASS	Dataset PASS	0
14RMS350575.las	LAS 1.4, PDRF 6	PASS	0	0	PASS	PASS	0 / 298	PASS	Dataset PASS	0
14RMS350590.las	LAS 1.4, PDRF 6	PASS	0	0	PASS	PASS	0 / 297	PASS	Dataset PASS	0
14RMS350605.las	LAS 1.4, PDRF 6	PASS	0	0	PASS	PASS	0 / 1139	PASS	Dataset PASS	0
14RMS350620.las	LAS 1.4, PDRF 6	PASS	0	0	PASS	PASS	0 / 1177	PASS	Dataset PASS	0
14RMS350635.las	LAS 1.4, PDRF 6	PASS	0	0	PASS	PASS	0 / 1144	PASS	Dataset PASS	0
14RMS350650.las	LAS 1.4, PDRF 6	PASS	0	0	PASS	PASS	0 / 320	PASS	Dataset PASS	0
14RMS350665.las	LAS 1.4, PDRF 6	PASS	0	0	PASS	PASS	0 / 1146	PASS	Dataset PASS	0
14RMS350680.las	LAS 1.4, PDRF 6	PASS	0	0	PASS	PASS	0 / 1149	PASS	Dataset PASS	0
14RMS350695.las	LAS 1.4, PDRF 6	PASS	0	0	PASS	PASS	0 / 297	PASS	Dataset PASS	0
14RMS350710.las	LAS 1.4, PDRF 6	PASS	0	0	PASS	PASS	0 / 300	PASS	Dataset PASS	0
14RMS350725.las	LAS 1.4, PDRF 6	PASS	0	0	PASS	PASS	0 / 285	PASS	Dataset PASS	0
14RMS350740.las	LAS 1.4, PDRF 6	PASS	0	0	PASS	PASS	0 / 299	PASS	Dataset PASS	0
14RMS350755.las	LAS 1.4, PDRF 6	PASS	0	0	PASS	PASS	0 / 280	PASS	Dataset PASS	0
14RMS350770.las	LAS 1.4, PDRF 6	PASS	0	0	PASS	PASS	0 / 300	PASS	Dataset PASS	0
14RMS350785.las	LAS 1.4, PDRF 6	PASS	0	0	PASS	PASS	0 / 281	PASS	Dataset PASS	0
14RMS350800.las	LAS 1.4, PDRF 6	PASS	0	0	PASS	PASS	0 / 287	PASS	Dataset PASS	0
14RMS350815.las	LAS 1.4, PDRF 6	PASS	0	0	PASS	PASS	0 / 299	PASS	Dataset PASS	0
14RMS350830.las	LAS 1.4, PDRF 6	PASS	0	0	PASS	PASS	0 / 285	PASS	Dataset PASS	0
14RMS350845.las	LAS 1.4, PDRF 6	PASS	0	0	PASS	PASS	0 / 298	PASS	Dataset PASS	0
14RMS350860.las	LAS 1.4, PDRF 6	PASS	0	0	PASS	PASS	0 / 297	PASS	Dataset PASS	0
14RMS350875.las	LAS 1.4, PDRF 6	PASS	0	0	PASS	PASS	0 / 300	PASS	Dataset PASS	0
14RMS350890.las	LAS 1.4, PDRF 6	PASS	0	0	PASS	PASS	0 / 288	PASS	Dataset PASS	0
14RMS350905.las	LAS 1.4, PDRF 6	PASS	0	0	PASS	PASS	0 / 293	PASS	Dataset PASS	0
14RMS350920.las	LAS 1.4, PDRF 6	PASS	0	0	PASS	PASS	0 / 298	PASS	Dataset PASS	0
14RMS350935.las	LAS 1.4, PDRF 6	PASS	0	0	PASS	PASS	0 / 298	PASS	Dataset PASS	0
14RMS350950.las	LAS 1.4, PDRF 6	PASS	0	0	PASS	PASS	0 / 300	PASS	Dataset PASS	0
14RMS350965.las	LAS 1.4, PDRF 6	PASS	0	0	PASS	PASS	0 / 295	PASS	Dataset PASS	0
14RMS350980.las	LAS 1.4, PDRF 6	PASS	0	0	PASS	PASS	0 / 282	PASS	Dataset PASS	0
14RMS350995.las	LAS 1.4, PDRF 6	PASS	0	0	PASS	PASS	0 / 291	PASS	Dataset PASS	0
14RMS365185.las	LAS 1.4, PDRF 6	PASS	0	0	PASS	PASS	0 / 71	PASS	Dataset PASS	0
14RMS365200.las	LAS 1.4, PDRF 6	PASS	0	0	PASS	PASS	0 / 281	PASS	Dataset PASS	0
14RMS365215.las	LAS 1.4, PDRF 6	PASS	0	0	PASS	PASS	0 / 298	PASS	Dataset PASS	0
14RMS365230.las	LAS 1.4, PDRF 6	PASS	0	0	PASS	PASS	0 / 294	PASS	Dataset PASS	0
14RMS365245.las	LAS 1.4, PDRF 6	PASS	0	0	PASS	PASS	0 / 280	PASS	Dataset PASS	0

DPH-1.1 Report on ASPRS LAS File Format (Tiled Data) - Compliance - continued

File	LAS Version/PDRF	System ID	Legacy Point Count	Legacy Return Counts	File Source ID	Global Encoding	VLRs / EVLRs	WKT	Intensity	Point Count with Bad Return Info
14RMS365260.las	LAS 1.4, PDRF 6	PASS	0	0	PASS	PASS	0 / 299	PASS	Dataset PASS	0
14RMS365275.las	LAS 1.4, PDRF 6	PASS	0	0	PASS	PASS	0 / 299	PASS	Dataset PASS	0
14RMS365290.las	LAS 1.4, PDRF 6	PASS	0	0	PASS	PASS	0 / 284	PASS	Dataset PASS	0
14RMS365305.las	LAS 1.4, PDRF 6	PASS	0	0	PASS	PASS	0 / 282	PASS	Dataset PASS	0
14RMS365320.las	LAS 1.4, PDRF 6	PASS	0	0	PASS	PASS	0 / 287	PASS	Dataset PASS	0
14RMS365335.las	LAS 1.4, PDRF 6	PASS	0	0	PASS	PASS	0 / 284	PASS	Dataset PASS	0
14RMS365350.las	LAS 1.4, PDRF 6	PASS	0	0	PASS	PASS	0 / 282	PASS	Dataset PASS	0
14RMS365365.las	LAS 1.4, PDRF 6	PASS	0	0	PASS	PASS	0 / 281	PASS	Dataset PASS	0
14RMS365380.las	LAS 1.4, PDRF 6	PASS	0	0	PASS	PASS	0 / 282	PASS	Dataset PASS	0
14RMS365395.las	LAS 1.4, PDRF 6	PASS	0	0	PASS	PASS	0 / 297	PASS	Dataset PASS	0
14RMS365410.las	LAS 1.4, PDRF 6	PASS	0	0	PASS	PASS	0 / 300	PASS	Dataset PASS	0
14RMS365425.las	LAS 1.4, PDRF 6	PASS	0	0	PASS	PASS	0 / 298	PASS	Dataset PASS	0
14RMS365440.las	LAS 1.4, PDRF 6	PASS	0	0	PASS	PASS	0 / 297	PASS	Dataset PASS	0
14RMS365455.las	LAS 1.4, PDRF 6	PASS	0	0	PASS	PASS	0 / 299	PASS	Dataset PASS	0
14RMS365470.las	LAS 1.4, PDRF 6	PASS	0	0	PASS	PASS	0 / 300	PASS	Dataset PASS	0
14RMS365485.las	LAS 1.4, PDRF 6	PASS	0	0	PASS	PASS	0 / 298	PASS	Dataset PASS	0
14RMS365500.las	LAS 1.4, PDRF 6	PASS	0	0	PASS	PASS	0 / 298	PASS	Dataset PASS	0
14RMS365515.las	LAS 1.4, PDRF 6	PASS	0	0	PASS	PASS	0 / 298	PASS	Dataset PASS	0
14RMS365530.las	LAS 1.4, PDRF 6	PASS	0	0	PASS	PASS	0 / 301	PASS	Dataset PASS	0
14RMS365545.las	LAS 1.4, PDRF 6	PASS	0	0	PASS	PASS	0 / 297	PASS	Dataset PASS	0
14RMS365560.las	LAS 1.4, PDRF 6	PASS	0	0	PASS	PASS	0 / 298	PASS	Dataset PASS	0
14RMS365575.las	LAS 1.4, PDRF 6	PASS	0	0	PASS	PASS	0 / 298	PASS	Dataset PASS	0
14RMS365590.las	LAS 1.4, PDRF 6	PASS	0	0	PASS	PASS	0 / 298	PASS	Dataset PASS	0
14RMS365605.las	LAS 1.4, PDRF 6	PASS	0	0	PASS	PASS	0 / 303	PASS	Dataset PASS	0
14RMS365620.las	LAS 1.4, PDRF 6	PASS	0	0	PASS	PASS	0 / 1177	PASS	Dataset PASS	0
14RMS365635.las	LAS 1.4, PDRF 6	PASS	0	0	PASS	PASS	0 / 1164	PASS	Dataset PASS	0
14RMS365650.las	LAS 1.4, PDRF 6	PASS	0	0	PASS	PASS	0 / 1163	PASS	Dataset PASS	0
14RMS365665.las	LAS 1.4, PDRF 6	PASS	0	0	PASS	PASS	0 / 1162	PASS	Dataset PASS	0
14RMS365680.las	LAS 1.4, PDRF 6	PASS	0	0	PASS	PASS	0 / 1171	PASS	Dataset PASS	0
14RMS365695.las	LAS 1.4, PDRF 6	PASS	0	0	PASS	PASS	0 / 296	PASS	Dataset PASS	0
14RMS365710.las	LAS 1.4, PDRF 6	PASS	0	0	PASS	PASS	0 / 297	PASS	Dataset PASS	0
14RMS365725.las	LAS 1.4, PDRF 6	PASS	0	0	PASS	PASS	0 / 290	PASS	Dataset PASS	0
14RMS365740.las	LAS 1.4, PDRF 6	PASS	0	0	PASS	PASS	0 / 298	PASS	Dataset PASS	0
14RMS365755.las	LAS 1.4, PDRF 6	PASS	0	0	PASS	PASS	0 / 285	PASS	Dataset PASS	0
14RMS365770.las	LAS 1.4, PDRF 6	PASS	0	0	PASS	PASS	0 / 298	PASS	Dataset PASS	0
14RMS365785.las	LAS 1.4, PDRF 6	PASS	0	0	PASS	PASS	0 / 298	PASS	Dataset PASS	0
14RMS365800.las	LAS 1.4, PDRF 6	PASS	0	0	PASS	PASS	0 / 281	PASS	Dataset PASS	0
14RMS365815.las	LAS 1.4, PDRF 6	PASS	0	0	PASS	PASS	0 / 281	PASS	Dataset PASS	0
14RMS365830.las	LAS 1.4, PDRF 6	PASS	0	0	PASS	PASS	0 / 293	PASS	Dataset PASS	0
14RMS365845.las	LAS 1.4, PDRF 6	PASS	0	0	PASS	PASS	0 / 281	PASS	Dataset PASS	0
14RMS365860.las	LAS 1.4, PDRF 6	PASS	0	0	PASS	PASS	0 / 282	PASS	Dataset PASS	0
14RMS365875.las	LAS 1.4, PDRF 6	PASS	0	0	PASS	PASS	0 / 287	PASS	Dataset PASS	0
14RMS365890.las	LAS 1.4, PDRF 6	PASS	0	0	PASS	PASS	0 / 293	PASS	Dataset PASS	0
14RMS365905.las	LAS 1.4, PDRF 6	PASS	0	0	PASS	PASS	0 / 281	PASS	Dataset PASS	0
14RMS365920.las	LAS 1.4, PDRF 6	PASS	0	0	PASS	PASS	0 / 288	PASS	Dataset PASS	0
14RMS365935.las	LAS 1.4, PDRF 6	PASS	0	0	PASS	PASS	0 / 297	PASS	Dataset PASS	0
14RMS365950.las	LAS 1.4, PDRF 6	PASS	0	0	PASS	PASS	0 / 301	PASS	Dataset PASS	0
14RMS365965.las	LAS 1.4, PDRF 6	PASS	0	0	PASS	PASS	0 / 281	PASS	Dataset PASS	0
14RMS365980.las	LAS 1.4, PDRF 6	PASS	0	0	PASS	PASS	0 / 297	PASS	Dataset PASS	0

DPH-1.1 Report on ASPRS LAS File Format (Tiled Data) - Compliance - continued

File	LAS Version/PDRF	System ID	Legacy Point Count	Legacy Return Counts	File Source ID	Global Encoding	VLRs / EVLRs	WKT	Intensity	Point Count with Bad Return Info
14RMS365995.las	LAS 1.4, PDRF 6	PASS	0	0	PASS	PASS	0 / 298	PASS	Dataset PASS	0
14RMS380185.las	LAS 1.4, PDRF 6	PASS	0	0	PASS	PASS	0 / 71	PASS	Dataset PASS	0
14RMS380200.las	LAS 1.4, PDRF 6	PASS	0	0	PASS	PASS	0 / 281	PASS	Dataset PASS	0
14RMS380215.las	LAS 1.4, PDRF 6	PASS	0	0	PASS	PASS	0 / 280	PASS	Dataset PASS	0
14RMS380230.las	LAS 1.4, PDRF 6	PASS	0	0	PASS	PASS	0 / 281	PASS	Dataset PASS	0
14RMS380245.las	LAS 1.4, PDRF 6	PASS	0	0	PASS	PASS	0 / 279	PASS	Dataset PASS	0
14RMS380260.las	LAS 1.4, PDRF 6	PASS	0	0	PASS	PASS	0 / 281	PASS	Dataset PASS	0
14RMS380275.las	LAS 1.4, PDRF 6	PASS	0	0	PASS	PASS	0 / 281	PASS	Dataset PASS	0
14RMS380290.las	LAS 1.4, PDRF 6	PASS	0	0	PASS	PASS	0 / 281	PASS	Dataset PASS	0
14RMS380305.las	LAS 1.4, PDRF 6	PASS	0	0	PASS	PASS	0 / 280	PASS	Dataset PASS	0
14RMS380320.las	LAS 1.4, PDRF 6	PASS	0	0	PASS	PASS	0 / 281	PASS	Dataset PASS	0
14RMS380335.las	LAS 1.4, PDRF 6	PASS	0	0	PASS	PASS	0 / 280	PASS	Dataset PASS	0
14RMS380350.las	LAS 1.4, PDRF 6	PASS	0	0	PASS	PASS	0 / 280	PASS	Dataset PASS	0
14RMS380365.las	LAS 1.4, PDRF 6	PASS	0	0	PASS	PASS	0 / 280	PASS	Dataset PASS	0
14RMS380380.las	LAS 1.4, PDRF 6	PASS	0	0	PASS	PASS	0 / 281	PASS	Dataset PASS	0
14RMS380395.las	LAS 1.4, PDRF 6	PASS	0	0	PASS	PASS	0 / 282	PASS	Dataset PASS	0
14RMS380410.las	LAS 1.4, PDRF 6	PASS	0	0	PASS	PASS	0 / 280	PASS	Dataset PASS	0
14RMS380425.las	LAS 1.4, PDRF 6	PASS	0	0	PASS	PASS	0 / 281	PASS	Dataset PASS	0
14RMS380440.las	LAS 1.4, PDRF 6	PASS	0	0	PASS	PASS	0 / 281	PASS	Dataset PASS	0
14RMS380455.las	LAS 1.4, PDRF 6	PASS	0	0	PASS	PASS	0 / 282	PASS	Dataset PASS	0
14RMS380470.las	LAS 1.4, PDRF 6	PASS	0	0	PASS	PASS	0 / 280	PASS	Dataset PASS	0
14RMS380485.las	LAS 1.4, PDRF 6	PASS	0	0	PASS	PASS	0 / 279	PASS	Dataset PASS	0
14RMS380500.las	LAS 1.4, PDRF 6	PASS	0	0	PASS	PASS	0 / 281	PASS	Dataset PASS	0
14RMS380515.las	LAS 1.4, PDRF 6	PASS	0	0	PASS	PASS	0 / 281	PASS	Dataset PASS	0
14RMS380530.las	LAS 1.4, PDRF 6	PASS	0	0	PASS	PASS	0 / 280	PASS	Dataset PASS	0
14RMS380545.las	LAS 1.4, PDRF 6	PASS	0	0	PASS	PASS	0 / 282	PASS	Dataset PASS	0
14RMS380560.las	LAS 1.4, PDRF 6	PASS	0	0	PASS	PASS	0 / 282	PASS	Dataset PASS	0
14RMS380575.las	LAS 1.4, PDRF 6	PASS	0	0	PASS	PASS	0 / 281	PASS	Dataset PASS	0
14RMS380590.las	LAS 1.4, PDRF 6	PASS	0	0	PASS	PASS	0 / 298	PASS	Dataset PASS	0
14RMS380605.las	LAS 1.4, PDRF 6	PASS	0	0	PASS	PASS	0 / 301	PASS	Dataset PASS	0
14RMS380620.las	LAS 1.4, PDRF 6	PASS	0	0	PASS	PASS	0 / 317	PASS	Dataset PASS	0
14RMS380635.las	LAS 1.4, PDRF 6	PASS	0	0	PASS	PASS	0 / 315	PASS	Dataset PASS	0
14RMS380650.las	LAS 1.4, PDRF 6	PASS	0	0	PASS	PASS	0 / 315	PASS	Dataset PASS	0
14RMS380665.las	LAS 1.4, PDRF 6	PASS	0	0	PASS	PASS	0 / 316	PASS	Dataset PASS	0
14RMS380680.las	LAS 1.4, PDRF 6	PASS	0	0	PASS	PASS	0 / 301	PASS	Dataset PASS	0
14RMS380695.las	LAS 1.4, PDRF 6	PASS	0	0	PASS	PASS	0 / 281	PASS	Dataset PASS	0
14RMS380710.las	LAS 1.4, PDRF 6	PASS	0	0	PASS	PASS	0 / 281	PASS	Dataset PASS	0
14RMS380725.las	LAS 1.4, PDRF 6	PASS	0	0	PASS	PASS	0 / 279	PASS	Dataset PASS	0
14RMS380740.las	LAS 1.4, PDRF 6	PASS	0	0	PASS	PASS	0 / 280	PASS	Dataset PASS	0
14RMS380755.las	LAS 1.4, PDRF 6	PASS	0	0	PASS	PASS	0 / 281	PASS	Dataset PASS	0
14RMS380770.las	LAS 1.4, PDRF 6	PASS	0	0	PASS	PASS	0 / 280	PASS	Dataset PASS	0
14RMS380785.las	LAS 1.4, PDRF 6	PASS	0	0	PASS	PASS	0 / 280	PASS	Dataset PASS	0
14RMS380800.las	LAS 1.4, PDRF 6	PASS	0	0	PASS	PASS	0 / 280	PASS	Dataset PASS	0
14RMS380815.las	LAS 1.4, PDRF 6	PASS	0	0	PASS	PASS	0 / 282	PASS	Dataset PASS	0
14RMS380830.las	LAS 1.4, PDRF 6	PASS	0	0	PASS	PASS	0 / 283	PASS	Dataset PASS	0
14RMS380845.las	LAS 1.4, PDRF 6	PASS	0	0	PASS	PASS	0 / 280	PASS	Dataset PASS	0
14RMS380860.las	LAS 1.4, PDRF 6	PASS	0	0	PASS	PASS	0 / 281	PASS	Dataset PASS	0
14RMS380875.las	LAS 1.4, PDRF 6	PASS	0	0	PASS	PASS	0 / 280	PASS	Dataset PASS	0
14RMS380890.las	LAS 1.4, PDRF 6	PASS	0	0	PASS	PASS	0 / 282	PASS	Dataset PASS	0

DPH-1.1 Report on ASPRS LAS File Format (Tiled Data) - Compliance - continued

File	LAS Version/PDRF	System ID	Legacy Point Count	Legacy Return Counts	File Source ID	Global Encoding	VLRs / EVLRs	WKT	Intensity	Point Count with Bad Return Info
14RMS380905.las	LAS 1.4, PDRF 6	PASS	0	0	PASS	PASS	0 / 281	PASS	Dataset PASS	0
14RMS380920.las	LAS 1.4, PDRF 6	PASS	0	0	PASS	PASS	0 / 281	PASS	Dataset PASS	0
14RMS380935.las	LAS 1.4, PDRF 6	PASS	0	0	PASS	PASS	0 / 281	PASS	Dataset PASS	0
14RMS380950.las	LAS 1.4, PDRF 6	PASS	0	0	PASS	PASS	0 / 281	PASS	Dataset PASS	0
14RMS380965.las	LAS 1.4, PDRF 6	PASS	0	0	PASS	PASS	0 / 281	PASS	Dataset PASS	0
14RMS380980.las	LAS 1.4, PDRF 6	PASS	0	0	PASS	PASS	0 / 280	PASS	Dataset PASS	0
14RMS380995.las	LAS 1.4, PDRF 6	PASS	0	0	PASS	PASS	0 / 281	PASS	Dataset PASS	0
14RMS395185.las	LAS 1.4, PDRF 6	PASS	0	0	PASS	PASS	0 / 71	PASS	Dataset PASS	0
14RMS395200.las	LAS 1.4, PDRF 6	PASS	0	0	PASS	PASS	0 / 279	PASS	Dataset PASS	0
14RMS395215.las	LAS 1.4, PDRF 6	PASS	0	0	PASS	PASS	0 / 280	PASS	Dataset PASS	0
14RMS395230.las	LAS 1.4, PDRF 6	PASS	0	0	PASS	PASS	0 / 282	PASS	Dataset PASS	0
14RMS395245.las	LAS 1.4, PDRF 6	PASS	0	0	PASS	PASS	0 / 280	PASS	Dataset PASS	0
14RMS395260.las	LAS 1.4, PDRF 6	PASS	0	0	PASS	PASS	0 / 282	PASS	Dataset PASS	0
14RMS395275.las	LAS 1.4, PDRF 6	PASS	0	0	PASS	PASS	0 / 280	PASS	Dataset PASS	0
14RMS395290.las	LAS 1.4, PDRF 6	PASS	0	0	PASS	PASS	0 / 282	PASS	Dataset PASS	0
14RMS395305.las	LAS 1.4, PDRF 6	PASS	0	0	PASS	PASS	0 / 281	PASS	Dataset PASS	0
14RMS395320.las	LAS 1.4, PDRF 6	PASS	0	0	PASS	PASS	0 / 282	PASS	Dataset PASS	0
14RMS395335.las	LAS 1.4, PDRF 6	PASS	0	0	PASS	PASS	0 / 280	PASS	Dataset PASS	0
14RMS395350.las	LAS 1.4, PDRF 6	PASS	0	0	PASS	PASS	0 / 285	PASS	Dataset PASS	0
14RMS395365.las	LAS 1.4, PDRF 6	PASS	0	0	PASS	PASS	0 / 281	PASS	Dataset PASS	0
14RMS395380.las	LAS 1.4, PDRF 6	PASS	0	0	PASS	PASS	0 / 280	PASS	Dataset PASS	0
14RMS395395.las	LAS 1.4, PDRF 6	PASS	0	0	PASS	PASS	0 / 283	PASS	Dataset PASS	0
14RMS395410.las	LAS 1.4, PDRF 6	PASS	0	0	PASS	PASS	0 / 283	PASS	Dataset PASS	0
14RMS395425.las	LAS 1.4, PDRF 6	PASS	0	0	PASS	PASS	0 / 281	PASS	Dataset PASS	0
14RMS395440.las	LAS 1.4, PDRF 6	PASS	0	0	PASS	PASS	0 / 281	PASS	Dataset PASS	0
14RMS395455.las	LAS 1.4, PDRF 6	PASS	0	0	PASS	PASS	0 / 280	PASS	Dataset PASS	0
14RMS395470.las	LAS 1.4, PDRF 6	PASS	0	0	PASS	PASS	0 / 281	PASS	Dataset PASS	0
14RMS395485.las	LAS 1.4, PDRF 6	PASS	0	0	PASS	PASS	0 / 281	PASS	Dataset PASS	0
14RMS395500.las	LAS 1.4, PDRF 6	PASS	0	0	PASS	PASS	0 / 281	PASS	Dataset PASS	0
14RMS395515.las	LAS 1.4, PDRF 6	PASS	0	0	PASS	PASS	0 / 281	PASS	Dataset PASS	0
14RMS395530.las	LAS 1.4, PDRF 6	PASS	0	0	PASS	PASS	0 / 285	PASS	Dataset PASS	0
14RMS395545.las	LAS 1.4, PDRF 6	PASS	0	0	PASS	PASS	0 / 281	PASS	Dataset PASS	0
14RMS395560.las	LAS 1.4, PDRF 6	PASS	0	0	PASS	PASS	0 / 283	PASS	Dataset PASS	0
14RMS395575.las	LAS 1.4, PDRF 6	PASS	0	0	PASS	PASS	0 / 282	PASS	Dataset PASS	0
14RMS395590.las	LAS 1.4, PDRF 6	PASS	0	0	PASS	PASS	0 / 285	PASS	Dataset PASS	0
14RMS395605.las	LAS 1.4, PDRF 6	PASS	0	0	PASS	PASS	0 / 318	PASS	Dataset PASS	0
14RMS395620.las	LAS 1.4, PDRF 6	PASS	0	0	PASS	PASS	0 / 1136	PASS	Dataset PASS	0
14RMS395635.las	LAS 1.4, PDRF 6	PASS	0	0	PASS	PASS	0 / 1136	PASS	Dataset PASS	0
14RMS395650.las	LAS 1.4, PDRF 6	PASS	0	0	PASS	PASS	0 / 319	PASS	Dataset PASS	0
14RMS395665.las	LAS 1.4, PDRF 6	PASS	0	0	PASS	PASS	0 / 1139	PASS	Dataset PASS	0
14RMS395680.las	LAS 1.4, PDRF 6	PASS	0	0	PASS	PASS	0 / 299	PASS	Dataset PASS	0
14RMS395695.las	LAS 1.4, PDRF 6	PASS	0	0	PASS	PASS	0 / 282	PASS	Dataset PASS	0
14RMS395710.las	LAS 1.4, PDRF 6	PASS	0	0	PASS	PASS	0 / 282	PASS	Dataset PASS	0
14RMS395725.las	LAS 1.4, PDRF 6	PASS	0	0	PASS	PASS	0 / 280	PASS	Dataset PASS	0
14RMS395740.las	LAS 1.4, PDRF 6	PASS	0	0	PASS	PASS	0 / 281	PASS	Dataset PASS	0
14RMS395755.las	LAS 1.4, PDRF 6	PASS	0	0	PASS	PASS	0 / 280	PASS	Dataset PASS	0
14RMS395770.las	LAS 1.4, PDRF 6	PASS	0	0	PASS	PASS	0 / 281	PASS	Dataset PASS	0
14RMS395785.las	LAS 1.4, PDRF 6	PASS	0	0	PASS	PASS	0 / 280	PASS	Dataset PASS	0
14RMS395800.las	LAS 1.4, PDRF 6	PASS	0	0	PASS	PASS	0 / 280	PASS	Dataset PASS	0

DPH-1.1 Report on ASPRS LAS File Format (Tiled Data) - Compliance - continued

File	LAS Version/PDRF	System ID	Legacy Point Count	Legacy Return Counts	File Source ID	Global Encoding	VLRs / EVLRs	WKT	Intensity	Point Count with Bad Return Info
14RMS395815.las	LAS 1.4, PDRF 6	PASS	0	0	PASS	PASS	0 / 281	PASS	Dataset PASS	0
14RMS395830.las	LAS 1.4, PDRF 6	PASS	0	0	PASS	PASS	0 / 281	PASS	Dataset PASS	0
14RMS395845.las	LAS 1.4, PDRF 6	PASS	0	0	PASS	PASS	0 / 283	PASS	Dataset PASS	0
14RMS395860.las	LAS 1.4, PDRF 6	PASS	0	0	PASS	PASS	0 / 281	PASS	Dataset PASS	0
14RMS395875.las	LAS 1.4, PDRF 6	PASS	0	0	PASS	PASS	0 / 281	PASS	Dataset PASS	0
14RMS395890.las	LAS 1.4, PDRF 6	PASS	0	0	PASS	PASS	0 / 283	PASS	Dataset PASS	0
14RMS395905.las	LAS 1.4, PDRF 6	PASS	0	0	PASS	PASS	0 / 282	PASS	Dataset PASS	0
14RMS395920.las	LAS 1.4, PDRF 6	PASS	0	0	PASS	PASS	0 / 281	PASS	Dataset PASS	0
14RMS395935.las	LAS 1.4, PDRF 6	PASS	0	0	PASS	PASS	0 / 281	PASS	Dataset PASS	0
14RMS395950.las	LAS 1.4, PDRF 6	PASS	0	0	PASS	PASS	0 / 281	PASS	Dataset PASS	0
14RMS395965.las	LAS 1.4, PDRF 6	PASS	0	0	PASS	PASS	0 / 280	PASS	Dataset PASS	0
14RMS395980.las	LAS 1.4, PDRF 6	PASS	0	0	PASS	PASS	0 / 281	PASS	Dataset PASS	0
14RMS395995.las	LAS 1.4, PDRF 6	PASS	0	0	PASS	PASS	0 / 282	PASS	Dataset PASS	0
14RMS410185.las	LAS 1.4, PDRF 6	PASS	0	0	PASS	PASS	0 / 71	PASS	Dataset PASS	0
14RMS410200.las	LAS 1.4, PDRF 6	PASS	0	0	PASS	PASS	0 / 298	PASS	Dataset PASS	0
14RMS410215.las	LAS 1.4, PDRF 6	PASS	0	0	PASS	PASS	0 / 299	PASS	Dataset PASS	0
14RMS410230.las	LAS 1.4, PDRF 6	PASS	0	0	PASS	PASS	0 / 297	PASS	Dataset PASS	0
14RMS410245.las	LAS 1.4, PDRF 6	PASS	0	0	PASS	PASS	0 / 297	PASS	Dataset PASS	0
14RMS410260.las	LAS 1.4, PDRF 6	PASS	0	0	PASS	PASS	0 / 300	PASS	Dataset PASS	0
14RMS410275.las	LAS 1.4, PDRF 6	PASS	0	0	PASS	PASS	0 / 298	PASS	Dataset PASS	0
14RMS410290.las	LAS 1.4, PDRF 6	PASS	0	0	PASS	PASS	0 / 281	PASS	Dataset PASS	0
14RMS410305.las	LAS 1.4, PDRF 6	PASS	0	0	PASS	PASS	0 / 280	PASS	Dataset PASS	0
14RMS410320.las	LAS 1.4, PDRF 6	PASS	0	0	PASS	PASS	0 / 293	PASS	Dataset PASS	0
14RMS410335.las	LAS 1.4, PDRF 6	PASS	0	0	PASS	PASS	0 / 296	PASS	Dataset PASS	0
14RMS410350.las	LAS 1.4, PDRF 6	PASS	0	0	PASS	PASS	0 / 283	PASS	Dataset PASS	0
14RMS410365.las	LAS 1.4, PDRF 6	PASS	0	0	PASS	PASS	0 / 298	PASS	Dataset PASS	0
14RMS410380.las	LAS 1.4, PDRF 6	PASS	0	0	PASS	PASS	0 / 299	PASS	Dataset PASS	0
14RMS410395.las	LAS 1.4, PDRF 6	PASS	0	0	PASS	PASS	0 / 281	PASS	Dataset PASS	0
14RMS410410.las	LAS 1.4, PDRF 6	PASS	0	0	PASS	PASS	0 / 296	PASS	Dataset PASS	0
14RMS410425.las	LAS 1.4, PDRF 6	PASS	0	0	PASS	PASS	0 / 300	PASS	Dataset PASS	0
14RMS410440.las	LAS 1.4, PDRF 6	PASS	0	0	PASS	PASS	0 / 298	PASS	Dataset PASS	0
14RMS410455.las	LAS 1.4, PDRF 6	PASS	0	0	PASS	PASS	0 / 298	PASS	Dataset PASS	0
14RMS410470.las	LAS 1.4, PDRF 6	PASS	0	0	PASS	PASS	0 / 284	PASS	Dataset PASS	0
14RMS410485.las	LAS 1.4, PDRF 6	PASS	0	0	PASS	PASS	0 / 279	PASS	Dataset PASS	0
14RMS410500.las	LAS 1.4, PDRF 6	PASS	0	0	PASS	PASS	0 / 300	PASS	Dataset PASS	0
14RMS410515.las	LAS 1.4, PDRF 6	PASS	0	0	PASS	PASS	0 / 298	PASS	Dataset PASS	0
14RMS410530.las	LAS 1.4, PDRF 6	PASS	0	0	PASS	PASS	0 / 298	PASS	Dataset PASS	0
14RMS410545.las	LAS 1.4, PDRF 6	PASS	0	0	PASS	PASS	0 / 299	PASS	Dataset PASS	0
14RMS410560.las	LAS 1.4, PDRF 6	PASS	0	0	PASS	PASS	0 / 297	PASS	Dataset PASS	0
14RMS410575.las	LAS 1.4, PDRF 6	PASS	0	0	PASS	PASS	0 / 298	PASS	Dataset PASS	0
14RMS410590.las	LAS 1.4, PDRF 6	PASS	0	0	PASS	PASS	0 / 298	PASS	Dataset PASS	0
14RMS410605.las	LAS 1.4, PDRF 6	PASS	0	0	PASS	PASS	0 / 314	PASS	Dataset PASS	0
14RMS410620.las	LAS 1.4, PDRF 6	PASS	0	0	PASS	PASS	0 / 1142	PASS	Dataset PASS	0
14RMS410635.las	LAS 1.4, PDRF 6	PASS	0	0	PASS	PASS	0 / 316	PASS	Dataset PASS	0
14RMS410650.las	LAS 1.4, PDRF 6	PASS	0	0	PASS	PASS	0 / 1148	PASS	Dataset PASS	0
14RMS410665.las	LAS 1.4, PDRF 6	PASS	0	0	PASS	PASS	0 / 1178	PASS	Dataset PASS	0
14RMS410680.las	LAS 1.4, PDRF 6	PASS	0	0	PASS	PASS	0 / 318	PASS	Dataset PASS	0
14RMS410695.las	LAS 1.4, PDRF 6	PASS	0	0	PASS	PASS	0 / 318	PASS	Dataset PASS	0
14RMS410710.las	LAS 1.4, PDRF 6	PASS	0	0	PASS	PASS	0 / 280	PASS	Dataset PASS	0

DPH-1.1 Report on ASPRS LAS File Format (Tiled Data) - Compliance - continued

File	LAS Version/PDRF	System ID	Legacy Point Count	Legacy Return Counts	File Source ID	Global Encoding	VLRs / EVLRs	WKT	Intensity	Point Count with Bad Return Info
14RMS410725.las	LAS 1.4, PDRF 6	PASS	0	0	PASS	PASS	0 / 282	PASS	Dataset PASS	0
14RMS410740.las	LAS 1.4, PDRF 6	PASS	0	0	PASS	PASS	0 / 299	PASS	Dataset PASS	0
14RMS410755.las	LAS 1.4, PDRF 6	PASS	0	0	PASS	PASS	0 / 299	PASS	Dataset PASS	0
14RMS410770.las	LAS 1.4, PDRF 6	PASS	0	0	PASS	PASS	0 / 284	PASS	Dataset PASS	0
14RMS410785.las	LAS 1.4, PDRF 6	PASS	0	0	PASS	PASS	0 / 282	PASS	Dataset PASS	0
14RMS410800.las	LAS 1.4, PDRF 6	PASS	0	0	PASS	PASS	0 / 283	PASS	Dataset PASS	0
14RMS410815.las	LAS 1.4, PDRF 6	PASS	0	0	PASS	PASS	0 / 281	PASS	Dataset PASS	0
14RMS410830.las	LAS 1.4, PDRF 6	PASS	0	0	PASS	PASS	0 / 282	PASS	Dataset PASS	0
14RMS410845.las	LAS 1.4, PDRF 6	PASS	0	0	PASS	PASS	0 / 281	PASS	Dataset PASS	0
14RMS410860.las	LAS 1.4, PDRF 6	PASS	0	0	PASS	PASS	0 / 298	PASS	Dataset PASS	0
14RMS410875.las	LAS 1.4, PDRF 6	PASS	0	0	PASS	PASS	0 / 294	PASS	Dataset PASS	0
14RMS410890.las	LAS 1.4, PDRF 6	PASS	0	0	PASS	PASS	0 / 291	PASS	Dataset PASS	0
14RMS410905.las	LAS 1.4, PDRF 6	PASS	0	0	PASS	PASS	0 / 280	PASS	Dataset PASS	0
14RMS410920.las	LAS 1.4, PDRF 6	PASS	0	0	PASS	PASS	0 / 282	PASS	Dataset PASS	0
14RMS410935.las	LAS 1.4, PDRF 6	PASS	0	0	PASS	PASS	0 / 283	PASS	Dataset PASS	0
14RMS410950.las	LAS 1.4, PDRF 6	PASS	0	0	PASS	PASS	0 / 281	PASS	Dataset PASS	0
14RMS410965.las	LAS 1.4, PDRF 6	PASS	0	0	PASS	PASS	0 / 280	PASS	Dataset PASS	0
14RMS410980.las	LAS 1.4, PDRF 6	PASS	0	0	PASS	PASS	0 / 282	PASS	Dataset PASS	0
14RMS410995.las	LAS 1.4, PDRF 6	PASS	0	0	PASS	PASS	0 / 280	PASS	Dataset PASS	0
14RMS425185.las	LAS 1.4, PDRF 6	PASS	0	0	PASS	PASS	0 / 71	PASS	Dataset PASS	0
14RMS425200.las	LAS 1.4, PDRF 6	PASS	0	0	PASS	PASS	0 / 282	PASS	Dataset PASS	0
14RMS425215.las	LAS 1.4, PDRF 6	PASS	0	0	PASS	PASS	0 / 282	PASS	Dataset PASS	0
14RMS425230.las	LAS 1.4, PDRF 6	PASS	0	0	PASS	PASS	0 / 281	PASS	Dataset PASS	0
14RMS425245.las	LAS 1.4, PDRF 6	PASS	0	0	PASS	PASS	0 / 280	PASS	Dataset PASS	0
14RMS425260.las	LAS 1.4, PDRF 6	PASS	0	0	PASS	PASS	0 / 282	PASS	Dataset PASS	0
14RMS425275.las	LAS 1.4, PDRF 6	PASS	0	0	PASS	PASS	0 / 282	PASS	Dataset PASS	0
14RMS425290.las	LAS 1.4, PDRF 6	PASS	0	0	PASS	PASS	0 / 281	PASS	Dataset PASS	0
14RMS425305.las	LAS 1.4, PDRF 6	PASS	0	0	PASS	PASS	0 / 281	PASS	Dataset PASS	0
14RMS425320.las	LAS 1.4, PDRF 6	PASS	0	0	PASS	PASS	0 / 282	PASS	Dataset PASS	0
14RMS425335.las	LAS 1.4, PDRF 6	PASS	0	0	PASS	PASS	0 / 283	PASS	Dataset PASS	0
14RMS425350.las	LAS 1.4, PDRF 6	PASS	0	0	PASS	PASS	0 / 281	PASS	Dataset PASS	0
14RMS425365.las	LAS 1.4, PDRF 6	PASS	0	0	PASS	PASS	0 / 288	PASS	Dataset PASS	0
14RMS425380.las	LAS 1.4, PDRF 6	PASS	0	0	PASS	PASS	0 / 282	PASS	Dataset PASS	0
14RMS425395.las	LAS 1.4, PDRF 6	PASS	0	0	PASS	PASS	0 / 282	PASS	Dataset PASS	0
14RMS425410.las	LAS 1.4, PDRF 6	PASS	0	0	PASS	PASS	0 / 280	PASS	Dataset PASS	0
14RMS425425.las	LAS 1.4, PDRF 6	PASS	0	0	PASS	PASS	0 / 283	PASS	Dataset PASS	0
14RMS425440.las	LAS 1.4, PDRF 6	PASS	0	0	PASS	PASS	0 / 282	PASS	Dataset PASS	0
14RMS425455.las	LAS 1.4, PDRF 6	PASS	0	0	PASS	PASS	0 / 287	PASS	Dataset PASS	0
14RMS425470.las	LAS 1.4, PDRF 6	PASS	0	0	PASS	PASS	0 / 283	PASS	Dataset PASS	0
14RMS425485.las	LAS 1.4, PDRF 6	PASS	0	0	PASS	PASS	0 / 281	PASS	Dataset PASS	0
14RMS425500.las	LAS 1.4, PDRF 6	PASS	0	0	PASS	PASS	0 / 281	PASS	Dataset PASS	0
14RMS425515.las	LAS 1.4, PDRF 6	PASS	0	0	PASS	PASS	0 / 286	PASS	Dataset PASS	0
14RMS425530.las	LAS 1.4, PDRF 6	PASS	0	0	PASS	PASS	0 / 281	PASS	Dataset PASS	0
14RMS425545.las	LAS 1.4, PDRF 6	PASS	0	0	PASS	PASS	0 / 280	PASS	Dataset PASS	0
14RMS425560.las	LAS 1.4, PDRF 6	PASS	0	0	PASS	PASS	0 / 304	PASS	Dataset PASS	0
14RMS425575.las	LAS 1.4, PDRF 6	PASS	0	0	PASS	PASS	0 / 281	PASS	Dataset PASS	0
14RMS425590.las	LAS 1.4, PDRF 6	PASS	0	0	PASS	PASS	0 / 283	PASS	Dataset PASS	0
14RMS425605.las	LAS 1.4, PDRF 6	PASS	0	0	PASS	PASS	0 / 300	PASS	Dataset PASS	0
14RMS425620.las	LAS 1.4, PDRF 6	PASS	0	0	PASS	PASS	0 / 317	PASS	Dataset PASS	0

DPH-1.1 Report on ASPRS LAS File Format (Tiled Data) - Compliance - continued

File	LAS Version/PDRF	System ID	Legacy Point Count	Legacy Return Counts	File Source ID	Global Encoding	VLRs / EVLRs	WKT	Intensity	Point Count with Bad Return Info
14RMS425635.las	LAS 1.4, PDRF 6	PASS	0	0	PASS	PASS	0 / 1145	PASS	Dataset PASS	0
14RMS425650.las	LAS 1.4, PDRF 6	PASS	0	0	PASS	PASS	0 / 320	PASS	Dataset PASS	0
14RMS425665.las	LAS 1.4, PDRF 6	PASS	0	0	PASS	PASS	0 / 1141	PASS	Dataset PASS	0
14RMS425680.las	LAS 1.4, PDRF 6	PASS	0	0	PASS	PASS	0 / 297	PASS	Dataset PASS	0
14RMS425695.las	LAS 1.4, PDRF 6	PASS	0	0	PASS	PASS	0 / 299	PASS	Dataset PASS	0
14RMS425710.las	LAS 1.4, PDRF 6	PASS	0	0	PASS	PASS	0 / 281	PASS	Dataset PASS	0
14RMS425725.las	LAS 1.4, PDRF 6	PASS	0	0	PASS	PASS	0 / 280	PASS	Dataset PASS	0
14RMS425740.las	LAS 1.4, PDRF 6	PASS	0	0	PASS	PASS	0 / 282	PASS	Dataset PASS	0
14RMS425755.las	LAS 1.4, PDRF 6	PASS	0	0	PASS	PASS	0 / 280	PASS	Dataset PASS	0
14RMS425770.las	LAS 1.4, PDRF 6	PASS	0	0	PASS	PASS	0 / 285	PASS	Dataset PASS	0
14RMS425785.las	LAS 1.4, PDRF 6	PASS	0	0	PASS	PASS	0 / 280	PASS	Dataset PASS	0
14RMS425800.las	LAS 1.4, PDRF 6	PASS	0	0	PASS	PASS	0 / 282	PASS	Dataset PASS	0
14RMS425815.las	LAS 1.4, PDRF 6	PASS	0	0	PASS	PASS	0 / 280	PASS	Dataset PASS	0
14RMS425830.las	LAS 1.4, PDRF 6	PASS	0	0	PASS	PASS	0 / 281	PASS	Dataset PASS	0
14RMS425845.las	LAS 1.4, PDRF 6	PASS	0	0	PASS	PASS	0 / 280	PASS	Dataset PASS	0
14RMS425860.las	LAS 1.4, PDRF 6	PASS	0	0	PASS	PASS	0 / 281	PASS	Dataset PASS	0
14RMS425875.las	LAS 1.4, PDRF 6	PASS	0	0	PASS	PASS	0 / 281	PASS	Dataset PASS	0
14RMS425890.las	LAS 1.4, PDRF 6	PASS	0	0	PASS	PASS	0 / 282	PASS	Dataset PASS	0
14RMS425905.las	LAS 1.4, PDRF 6	PASS	0	0	PASS	PASS	0 / 280	PASS	Dataset PASS	0
14RMS425920.las	LAS 1.4, PDRF 6	PASS	0	0	PASS	PASS	0 / 281	PASS	Dataset PASS	0
14RMS425935.las	LAS 1.4, PDRF 6	PASS	0	0	PASS	PASS	0 / 280	PASS	Dataset PASS	0
14RMS425950.las	LAS 1.4, PDRF 6	PASS	0	0	PASS	PASS	0 / 285	PASS	Dataset PASS	0
14RMS425965.las	LAS 1.4, PDRF 6	PASS	0	0	PASS	PASS	0 / 282	PASS	Dataset PASS	0
14RMS425980.las	LAS 1.4, PDRF 6	PASS	0	0	PASS	PASS	0 / 281	PASS	Dataset PASS	0
14RMS425995.las	LAS 1.4, PDRF 6	PASS	0	0	PASS	PASS	0 / 282	PASS	Dataset PASS	0
14RMS440185.las	LAS 1.4, PDRF 6	PASS	0	0	PASS	PASS	0 / 71	PASS	Dataset PASS	0
14RMS440200.las	LAS 1.4, PDRF 6	PASS	0	0	PASS	PASS	0 / 282	PASS	Dataset PASS	0
14RMS440215.las	LAS 1.4, PDRF 6	PASS	0	0	PASS	PASS	0 / 282	PASS	Dataset PASS	0
14RMS440230.las	LAS 1.4, PDRF 6	PASS	0	0	PASS	PASS	0 / 279	PASS	Dataset PASS	0
14RMS440245.las	LAS 1.4, PDRF 6	PASS	0	0	PASS	PASS	0 / 281	PASS	Dataset PASS	0
14RMS440260.las	LAS 1.4, PDRF 6	PASS	0	0	PASS	PASS	0 / 283	PASS	Dataset PASS	0
14RMS440275.las	LAS 1.4, PDRF 6	PASS	0	0	PASS	PASS	0 / 281	PASS	Dataset PASS	0
14RMS440290.las	LAS 1.4, PDRF 6	PASS	0	0	PASS	PASS	0 / 281	PASS	Dataset PASS	0
14RMS440305.las	LAS 1.4, PDRF 6	PASS	0	0	PASS	PASS	0 / 280	PASS	Dataset PASS	0
14RMS440320.las	LAS 1.4, PDRF 6	PASS	0	0	PASS	PASS	0 / 281	PASS	Dataset PASS	0
14RMS440335.las	LAS 1.4, PDRF 6	PASS	0	0	PASS	PASS	0 / 281	PASS	Dataset PASS	0
14RMS440350.las	LAS 1.4, PDRF 6	PASS	0	0	PASS	PASS	0 / 281	PASS	Dataset PASS	0
14RMS440365.las	LAS 1.4, PDRF 6	PASS	0	0	PASS	PASS	0 / 281	PASS	Dataset PASS	0
14RMS440380.las	LAS 1.4, PDRF 6	PASS	0	0	PASS	PASS	0 / 279	PASS	Dataset PASS	0
14RMS440395.las	LAS 1.4, PDRF 6	PASS	0	0	PASS	PASS	0 / 280	PASS	Dataset PASS	0
14RMS440410.las	LAS 1.4, PDRF 6	PASS	0	0	PASS	PASS	0 / 282	PASS	Dataset PASS	0
14RMS440425.las	LAS 1.4, PDRF 6	PASS	0	0	PASS	PASS	0 / 282	PASS	Dataset PASS	0
14RMS440440.las	LAS 1.4, PDRF 6	PASS	0	0	PASS	PASS	0 / 282	PASS	Dataset PASS	0
14RMS440455.las	LAS 1.4, PDRF 6	PASS	0	0	PASS	PASS	0 / 281	PASS	Dataset PASS	0
14RMS440470.las	LAS 1.4, PDRF 6	PASS	0	0	PASS	PASS	0 / 281	PASS	Dataset PASS	0
14RMS440485.las	LAS 1.4, PDRF 6	PASS	0	0	PASS	PASS	0 / 282	PASS	Dataset PASS	0
14RMS440500.las	LAS 1.4, PDRF 6	PASS	0	0	PASS	PASS	0 / 281	PASS	Dataset PASS	0
14RMS440515.las	LAS 1.4, PDRF 6	PASS	0	0	PASS	PASS	0 / 280	PASS	Dataset PASS	0
14RMS440530.las	LAS 1.4, PDRF 6	PASS	0	0	PASS	PASS	0 / 280	PASS	Dataset PASS	0

DPH-1.1 Report on ASPRS LAS File Format (Tiled Data) - Compliance - continued

File	LAS Version/PDRF	System ID	Legacy Point Count	Legacy Return Counts	File Source ID	Global Encoding	VLRs / EVLRs	WKT	Intensity	Point Count with Bad Return Info
14RMS440545.las	LAS 1.4, PDRF 6	PASS	0	0	PASS	PASS	0 / 279	PASS	Dataset PASS	0
14RMS440560.las	LAS 1.4, PDRF 6	PASS	0	0	PASS	PASS	0 / 280	PASS	Dataset PASS	0
14RMS440575.las	LAS 1.4, PDRF 6	PASS	0	0	PASS	PASS	0 / 281	PASS	Dataset PASS	0
14RMS440590.las	LAS 1.4, PDRF 6	PASS	0	0	PASS	PASS	0 / 298	PASS	Dataset PASS	0
14RMS440605.las	LAS 1.4, PDRF 6	PASS	0	0	PASS	PASS	0 / 300	PASS	Dataset PASS	0
14RMS440620.las	LAS 1.4, PDRF 6	PASS	0	0	PASS	PASS	0 / 319	PASS	Dataset PASS	0
14RMS440635.las	LAS 1.4, PDRF 6	PASS	0	0	PASS	PASS	0 / 315	PASS	Dataset PASS	0
14RMS440650.las	LAS 1.4, PDRF 6	PASS	0	0	PASS	PASS	0 / 302	PASS	Dataset PASS	0
14RMS440665.las	LAS 1.4, PDRF 6	PASS	0	0	PASS	PASS	0 / 301	PASS	Dataset PASS	0
14RMS440680.las	LAS 1.4, PDRF 6	PASS	0	0	PASS	PASS	0 / 298	PASS	Dataset PASS	0
14RMS440695.las	LAS 1.4, PDRF 6	PASS	0	0	PASS	PASS	0 / 281	PASS	Dataset PASS	0
14RMS440710.las	LAS 1.4, PDRF 6	PASS	0	0	PASS	PASS	0 / 281	PASS	Dataset PASS	0
14RMS440725.las	LAS 1.4, PDRF 6	PASS	0	0	PASS	PASS	0 / 284	PASS	Dataset PASS	0
14RMS440740.las	LAS 1.4, PDRF 6	PASS	0	0	PASS	PASS	0 / 281	PASS	Dataset PASS	0
14RMS440755.las	LAS 1.4, PDRF 6	PASS	0	0	PASS	PASS	0 / 281	PASS	Dataset PASS	0
14RMS440770.las	LAS 1.4, PDRF 6	PASS	0	0	PASS	PASS	0 / 280	PASS	Dataset PASS	0
14RMS440785.las	LAS 1.4, PDRF 6	PASS	0	0	PASS	PASS	0 / 281	PASS	Dataset PASS	0
14RMS440800.las	LAS 1.4, PDRF 6	PASS	0	0	PASS	PASS	0 / 283	PASS	Dataset PASS	0
14RMS440815.las	LAS 1.4, PDRF 6	PASS	0	0	PASS	PASS	0 / 281	PASS	Dataset PASS	0
14RMS440830.las	LAS 1.4, PDRF 6	PASS	0	0	PASS	PASS	0 / 281	PASS	Dataset PASS	0
14RMS440845.las	LAS 1.4, PDRF 6	PASS	0	0	PASS	PASS	0 / 282	PASS	Dataset PASS	0
14RMS440860.las	LAS 1.4, PDRF 6	PASS	0	0	PASS	PASS	0 / 240	PASS	Dataset PASS	0
14RMS440875.las	LAS 1.4, PDRF 6	PASS	0	0	PASS	PASS	0 / 282	PASS	Dataset PASS	0
14RMS440890.las	LAS 1.4, PDRF 6	PASS	0	0	PASS	PASS	0 / 281	PASS	Dataset PASS	0
14RMS440905.las	LAS 1.4, PDRF 6	PASS	0	0	PASS	PASS	0 / 280	PASS	Dataset PASS	0
14RMS440920.las	LAS 1.4, PDRF 6	PASS	0	0	PASS	PASS	0 / 280	PASS	Dataset PASS	0
14RMS440935.las	LAS 1.4, PDRF 6	PASS	0	0	PASS	PASS	0 / 279	PASS	Dataset PASS	0
14RMS440950.las	LAS 1.4, PDRF 6	PASS	0	0	PASS	PASS	0 / 283	PASS	Dataset PASS	0
14RMS440965.las	LAS 1.4, PDRF 6	PASS	0	0	PASS	PASS	0 / 281	PASS	Dataset PASS	0
14RMS440980.las	LAS 1.4, PDRF 6	PASS	0	0	PASS	PASS	0 / 281	PASS	Dataset PASS	0
14RMS440995.las	LAS 1.4, PDRF 6	PASS	0	0	PASS	PASS	0 / 281	PASS	Dataset PASS	0
14RMS455185.las	LAS 1.4, PDRF 6	PASS	0	0	PASS	PASS	0 / 71	PASS	Dataset PASS	0
14RMS455200.las	LAS 1.4, PDRF 6	PASS	0	0	PASS	PASS	0 / 281	PASS	Dataset PASS	0
14RMS455215.las	LAS 1.4, PDRF 6	PASS	0	0	PASS	PASS	0 / 281	PASS	Dataset PASS	0
14RMS455230.las	LAS 1.4, PDRF 6	PASS	0	0	PASS	PASS	0 / 283	PASS	Dataset PASS	0
14RMS455245.las	LAS 1.4, PDRF 6	PASS	0	0	PASS	PASS	0 / 283	PASS	Dataset PASS	0
14RMS455260.las	LAS 1.4, PDRF 6	PASS	0	0	PASS	PASS	0 / 283	PASS	Dataset PASS	0
14RMS455275.las	LAS 1.4, PDRF 6	PASS	0	0	PASS	PASS	0 / 293	PASS	Dataset PASS	0
14RMS455290.las	LAS 1.4, PDRF 6	PASS	0	0	PASS	PASS	0 / 281	PASS	Dataset PASS	0
14RMS455305.las	LAS 1.4, PDRF 6	PASS	0	0	PASS	PASS	0 / 280	PASS	Dataset PASS	0
14RMS455320.las	LAS 1.4, PDRF 6	PASS	0	0	PASS	PASS	0 / 281	PASS	Dataset PASS	0
14RMS455335.las	LAS 1.4, PDRF 6	PASS	0	0	PASS	PASS	0 / 281	PASS	Dataset PASS	0
14RMS455350.las	LAS 1.4, PDRF 6	PASS	0	0	PASS	PASS	0 / 280	PASS	Dataset PASS	0
14RMS455365.las	LAS 1.4, PDRF 6	PASS	0	0	PASS	PASS	0 / 280	PASS	Dataset PASS	0
14RMS455380.las	LAS 1.4, PDRF 6	PASS	0	0	PASS	PASS	0 / 283	PASS	Dataset PASS	0
14RMS455395.las	LAS 1.4, PDRF 6	PASS	0	0	PASS	PASS	0 / 280	PASS	Dataset PASS	0
14RMS455410.las	LAS 1.4, PDRF 6	PASS	0	0	PASS	PASS	0 / 281	PASS	Dataset PASS	0
14RMS455425.las	LAS 1.4, PDRF 6	PASS	0	0	PASS	PASS	0 / 281	PASS	Dataset PASS	0
14RMS455440.las	LAS 1.4, PDRF 6	PASS	0	0	PASS	PASS	0 / 281	PASS	Dataset PASS	0

DPH-1.1 Report on ASPRS LAS File Format (Tiled Data) - Compliance - continued

File	LAS Version/PDRF	System ID	Legacy Point Count	Legacy Return Counts	File Source ID	Global Encoding	VLRs / EVLRs	WKT	Intensity	Point Count with Bad Return Info
14RMS455455.las	LAS 1.4, PDRF 6	PASS	0	0	PASS	PASS	0 / 280	PASS	Dataset PASS	0
14RMS455470.las	LAS 1.4, PDRF 6	PASS	0	0	PASS	PASS	0 / 290	PASS	Dataset PASS	0
14RMS455485.las	LAS 1.4, PDRF 6	PASS	0	0	PASS	PASS	0 / 280	PASS	Dataset PASS	0
14RMS455500.las	LAS 1.4, PDRF 6	PASS	0	0	PASS	PASS	0 / 282	PASS	Dataset PASS	0
14RMS455515.las	LAS 1.4, PDRF 6	PASS	0	0	PASS	PASS	0 / 281	PASS	Dataset PASS	0
14RMS455530.las	LAS 1.4, PDRF 6	PASS	0	0	PASS	PASS	0 / 283	PASS	Dataset PASS	0
14RMS455545.las	LAS 1.4, PDRF 6	PASS	0	0	PASS	PASS	0 / 281	PASS	Dataset PASS	0
14RMS455560.las	LAS 1.4, PDRF 6	PASS	0	0	PASS	PASS	0 / 291	PASS	Dataset PASS	0
14RMS455575.las	LAS 1.4, PDRF 6	PASS	0	0	PASS	PASS	0 / 281	PASS	Dataset PASS	0
14RMS455590.las	LAS 1.4, PDRF 6	PASS	0	0	PASS	PASS	0 / 299	PASS	Dataset PASS	0
14RMS455605.las	LAS 1.4, PDRF 6	PASS	0	0	PASS	PASS	0 / 319	PASS	Dataset PASS	0
14RMS455620.las	LAS 1.4, PDRF 6	PASS	0	0	PASS	PASS	0 / 321	PASS	Dataset PASS	0
14RMS455635.las	LAS 1.4, PDRF 6	PASS	0	0	PASS	PASS	0 / 315	PASS	Dataset PASS	0
14RMS455860.las	LAS 1.4, PDRF 6	PASS	0	0	PASS	PASS	0 / 71	PASS	Dataset PASS	0
14RMS455875.las	LAS 1.4, PDRF 6	PASS	0	0	PASS	PASS	0 / 298	PASS	Dataset PASS	0
14RMS455890.las	LAS 1.4, PDRF 6	PASS	0	0	PASS	PASS	0 / 280	PASS	Dataset PASS	0
14RMS455905.las	LAS 1.4, PDRF 6	PASS	0	0	PASS	PASS	0 / 282	PASS	Dataset PASS	0
14RMS455920.las	LAS 1.4, PDRF 6	PASS	0	0	PASS	PASS	0 / 283	PASS	Dataset PASS	0
14RMS455935.las	LAS 1.4, PDRF 6	PASS	0	0	PASS	PASS	0 / 283	PASS	Dataset PASS	0
14RMS455950.las	LAS 1.4, PDRF 6	PASS	0	0	PASS	PASS	0 / 280	PASS	Dataset PASS	0
14RMS455965.las	LAS 1.4, PDRF 6	PASS	0	0	PASS	PASS	0 / 281	PASS	Dataset PASS	0
14RMS455980.las	LAS 1.4, PDRF 6	PASS	0	0	PASS	PASS	0 / 282	PASS	Dataset PASS	0
14RMS455995.las	LAS 1.4, PDRF 6	PASS	0	0	PASS	PASS	0 / 282	PASS	Dataset PASS	0
14RMS470185.las	LAS 1.4, PDRF 6	PASS	0	0	PASS	PASS	0 / 71	PASS	Dataset PASS	0
14RMS470200.las	LAS 1.4, PDRF 6	PASS	0	0	PASS	PASS	0 / 295	PASS	Dataset PASS	0
14RMS470215.las	LAS 1.4, PDRF 6	PASS	0	0	PASS	PASS	0 / 281	PASS	Dataset PASS	0
14RMS470230.las	LAS 1.4, PDRF 6	PASS	0	0	PASS	PASS	0 / 283	PASS	Dataset PASS	0
14RMS470245.las	LAS 1.4, PDRF 6	PASS	0	0	PASS	PASS	0 / 281	PASS	Dataset PASS	0
14RMS470260.las	LAS 1.4, PDRF 6	PASS	0	0	PASS	PASS	0 / 293	PASS	Dataset PASS	0
14RMS470275.las	LAS 1.4, PDRF 6	PASS	0	0	PASS	PASS	0 / 297	PASS	Dataset PASS	0
14RMS470290.las	LAS 1.4, PDRF 6	PASS	0	0	PASS	PASS	0 / 297	PASS	Dataset PASS	0
14RMS470305.las	LAS 1.4, PDRF 6	PASS	0	0	PASS	PASS	0 / 301	PASS	Dataset PASS	0
14RMS470320.las	LAS 1.4, PDRF 6	PASS	0	0	PASS	PASS	0 / 297	PASS	Dataset PASS	0
14RMS470335.las	LAS 1.4, PDRF 6	PASS	0	0	PASS	PASS	0 / 297	PASS	Dataset PASS	0
14RMS470350.las	LAS 1.4, PDRF 6	PASS	0	0	PASS	PASS	0 / 291	PASS	Dataset PASS	0
14RMS470365.las	LAS 1.4, PDRF 6	PASS	0	0	PASS	PASS	0 / 282	PASS	Dataset PASS	0
14RMS470380.las	LAS 1.4, PDRF 6	PASS	0	0	PASS	PASS	0 / 298	PASS	Dataset PASS	0
14RMS470395.las	LAS 1.4, PDRF 6	PASS	0	0	PASS	PASS	0 / 280	PASS	Dataset PASS	0
14RMS470410.las	LAS 1.4, PDRF 6	PASS	0	0	PASS	PASS	0 / 282	PASS	Dataset PASS	0
14RMS470425.las	LAS 1.4, PDRF 6	PASS	0	0	PASS	PASS	0 / 299	PASS	Dataset PASS	0
14RMS470440.las	LAS 1.4, PDRF 6	PASS	0	0	PASS	PASS	0 / 295	PASS	Dataset PASS	0
14RMS470455.las	LAS 1.4, PDRF 6	PASS	0	0	PASS	PASS	0 / 298	PASS	Dataset PASS	0
14RMS470470.las	LAS 1.4, PDRF 6	PASS	0	0	PASS	PASS	0 / 298	PASS	Dataset PASS	0
14RMS470485.las	LAS 1.4, PDRF 6	PASS	0	0	PASS	PASS	0 / 300	PASS	Dataset PASS	0
14RMS470500.las	LAS 1.4, PDRF 6	PASS	0	0	PASS	PASS	0 / 301	PASS	Dataset PASS	0
14RMS470515.las	LAS 1.4, PDRF 6	PASS	0	0	PASS	PASS	0 / 298	PASS	Dataset PASS	0
14RMS470530.las	LAS 1.4, PDRF 6	PASS	0	0	PASS	PASS	0 / 299	PASS	Dataset PASS	0
14RMS470545.las	LAS 1.4, PDRF 6	PASS	0	0	PASS	PASS	0 / 299	PASS	Dataset PASS	0
14RMS470560.las	LAS 1.4, PDRF 6	PASS	0	0	PASS	PASS	0 / 298	PASS	Dataset PASS	0

DPH-1.1 Report on ASPRS LAS File Format (Tiled Data) - Compliance - continued

File	LAS Version/PDRF	System ID	Legacy Point Count	Legacy Return Counts	File Source ID	Global Encoding	VLRs / EVLRs	WKT	Intensity	Point Count with Bad Return Info
14RMS470575.las	LAS 1.4, PDRF 6	PASS	0	0	PASS	PASS	0 / 287	PASS	Dataset PASS	0
14RMS470590.las	LAS 1.4, PDRF 6	PASS	0	0	PASS	PASS	0 / 299	PASS	Dataset PASS	0
14RMS470605.las	LAS 1.4, PDRF 6	PASS	0	0	PASS	PASS	0 / 297	PASS	Dataset PASS	0
14RMS470620.las	LAS 1.4, PDRF 6	PASS	0	0	PASS	PASS	0 / 301	PASS	Dataset PASS	0
14RMS470635.las	LAS 1.4, PDRF 6	PASS	0	0	PASS	PASS	0 / 288	PASS	Dataset PASS	0
14RMS470860.las	LAS 1.4, PDRF 6	PASS	0	0	PASS	PASS	0 / 71	PASS	Dataset PASS	0
14RMS470875.las	LAS 1.4, PDRF 6	PASS	0	0	PASS	PASS	0 / 299	PASS	Dataset PASS	0
14RMS470890.las	LAS 1.4, PDRF 6	PASS	0	0	PASS	PASS	0 / 281	PASS	Dataset PASS	0
14RMS470905.las	LAS 1.4, PDRF 6	PASS	0	0	PASS	PASS	0 / 282	PASS	Dataset PASS	0
14RMS470920.las	LAS 1.4, PDRF 6	PASS	0	0	PASS	PASS	0 / 285	PASS	Dataset PASS	0
14RMS470935.las	LAS 1.4, PDRF 6	PASS	0	0	PASS	PASS	0 / 281	PASS	Dataset PASS	0
14RMS470950.las	LAS 1.4, PDRF 6	PASS	0	0	PASS	PASS	0 / 282	PASS	Dataset PASS	0
14RMS470965.las	LAS 1.4, PDRF 6	PASS	0	0	PASS	PASS	0 / 279	PASS	Dataset PASS	0
14RMS470980.las	LAS 1.4, PDRF 6	PASS	0	0	PASS	PASS	0 / 282	PASS	Dataset PASS	0
14RMS470995.las	LAS 1.4, PDRF 6	PASS	0	0	PASS	PASS	0 / 282	PASS	Dataset PASS	0
14RMS485185.las	LAS 1.4, PDRF 6	PASS	0	0	PASS	PASS	0 / 71	PASS	Dataset PASS	0
14RMS485200.las	LAS 1.4, PDRF 6	PASS	0	0	PASS	PASS	0 / 281	PASS	Dataset PASS	0
14RMS485215.las	LAS 1.4, PDRF 6	PASS	0	0	PASS	PASS	0 / 282	PASS	Dataset PASS	0
14RMS485230.las	LAS 1.4, PDRF 6	PASS	0	0	PASS	PASS	0 / 283	PASS	Dataset PASS	0
14RMS485245.las	LAS 1.4, PDRF 6	PASS	0	0	PASS	PASS	0 / 282	PASS	Dataset PASS	0
14RMS485260.las	LAS 1.4, PDRF 6	PASS	0	0	PASS	PASS	0 / 281	PASS	Dataset PASS	0
14RMS485275.las	LAS 1.4, PDRF 6	PASS	0	0	PASS	PASS	0 / 281	PASS	Dataset PASS	0
14RMS485290.las	LAS 1.4, PDRF 6	PASS	0	0	PASS	PASS	0 / 281	PASS	Dataset PASS	0
14RMS485305.las	LAS 1.4, PDRF 6	PASS	0	0	PASS	PASS	0 / 282	PASS	Dataset PASS	0
14RMS485320.las	LAS 1.4, PDRF 6	PASS	0	0	PASS	PASS	0 / 280	PASS	Dataset PASS	0
14RMS485335.las	LAS 1.4, PDRF 6	PASS	0	0	PASS	PASS	0 / 282	PASS	Dataset PASS	0
14RMS485350.las	LAS 1.4, PDRF 6	PASS	0	0	PASS	PASS	0 / 279	PASS	Dataset PASS	0
14RMS485365.las	LAS 1.4, PDRF 6	PASS	0	0	PASS	PASS	0 / 282	PASS	Dataset PASS	0
14RMS485380.las	LAS 1.4, PDRF 6	PASS	0	0	PASS	PASS	0 / 282	PASS	Dataset PASS	0
14RMS485395.las	LAS 1.4, PDRF 6	PASS	0	0	PASS	PASS	0 / 280	PASS	Dataset PASS	0
14RMS485410.las	LAS 1.4, PDRF 6	PASS	0	0	PASS	PASS	0 / 282	PASS	Dataset PASS	0
14RMS485425.las	LAS 1.4, PDRF 6	PASS	0	0	PASS	PASS	0 / 281	PASS	Dataset PASS	0
14RMS485440.las	LAS 1.4, PDRF 6	PASS	0	0	PASS	PASS	0 / 283	PASS	Dataset PASS	0
14RMS485455.las	LAS 1.4, PDRF 6	PASS	0	0	PASS	PASS	0 / 283	PASS	Dataset PASS	0
14RMS485470.las	LAS 1.4, PDRF 6	PASS	0	0	PASS	PASS	0 / 281	PASS	Dataset PASS	0
14RMS485485.las	LAS 1.4, PDRF 6	PASS	0	0	PASS	PASS	0 / 282	PASS	Dataset PASS	0
14RMS485500.las	LAS 1.4, PDRF 6	PASS	0	0	PASS	PASS	0 / 283	PASS	Dataset PASS	0
14RMS485515.las	LAS 1.4, PDRF 6	PASS	0	0	PASS	PASS	0 / 282	PASS	Dataset PASS	0
14RMS485530.las	LAS 1.4, PDRF 6	PASS	0	0	PASS	PASS	0 / 285	PASS	Dataset PASS	0
14RMS485545.las	LAS 1.4, PDRF 6	PASS	0	0	PASS	PASS	0 / 282	PASS	Dataset PASS	0
14RMS485560.las	LAS 1.4, PDRF 6	PASS	0	0	PASS	PASS	0 / 282	PASS	Dataset PASS	0
14RMS485575.las	LAS 1.4, PDRF 6	PASS	0	0	PASS	PASS	0 / 282	PASS	Dataset PASS	0
14RMS485590.las	LAS 1.4, PDRF 6	PASS	0	0	PASS	PASS	0 / 280	PASS	Dataset PASS	0
14RMS485605.las	LAS 1.4, PDRF 6	PASS	0	0	PASS	PASS	0 / 279	PASS	Dataset PASS	0
14RMS485620.las	LAS 1.4, PDRF 6	PASS	0	0	PASS	PASS	0 / 281	PASS	Dataset PASS	0
14RMS485635.las	LAS 1.4, PDRF 6	PASS	0	0	PASS	PASS	0 / 280	PASS	Dataset PASS	0
14RMS485860.las	LAS 1.4, PDRF 6	PASS	0	0	PASS	PASS	0 / 71	PASS	Dataset PASS	0
14RMS485875.las	LAS 1.4, PDRF 6	PASS	0	0	PASS	PASS	0 / 281	PASS	Dataset PASS	0
14RMS485890.las	LAS 1.4, PDRF 6	PASS	0	0	PASS	PASS	0 / 281	PASS	Dataset PASS	0

DPH-1.1 Report on ASPRS LAS File Format (Tiled Data) - Compliance - continued

File	LAS Version/PDRF	System ID	Legacy Point Count	Legacy Return Counts	File Source ID	Global Encoding	VLRs / EVLRs	WKT	Intensity	Point Count with Bad Return Info
14RMS485905.las	LAS 1.4, PDRF 6	PASS	0	0	PASS	PASS	0 / 280	PASS	Dataset PASS	0
14RMS485920.las	LAS 1.4, PDRF 6	PASS	0	0	PASS	PASS	0 / 281	PASS	Dataset PASS	0
14RMS485935.las	LAS 1.4, PDRF 6	PASS	0	0	PASS	PASS	0 / 283	PASS	Dataset PASS	0
14RMS485950.las	LAS 1.4, PDRF 6	PASS	0	0	PASS	PASS	0 / 280	PASS	Dataset PASS	0
14RMS485965.las	LAS 1.4, PDRF 6	PASS	0	0	PASS	PASS	0 / 281	PASS	Dataset PASS	0
14RMS485980.las	LAS 1.4, PDRF 6	PASS	0	0	PASS	PASS	0 / 283	PASS	Dataset PASS	0
14RMS485995.las	LAS 1.4, PDRF 6	PASS	0	0	PASS	PASS	0 / 282	PASS	Dataset PASS	0
14RMS500185.las	LAS 1.4, PDRF 6	PASS	0	0	PASS	PASS	0 / 71	PASS	Dataset PASS	0
14RMS500200.las	LAS 1.4, PDRF 6	PASS	0	0	PASS	PASS	0 / 280	PASS	Dataset PASS	0
14RMS500215.las	LAS 1.4, PDRF 6	PASS	0	0	PASS	PASS	0 / 281	PASS	Dataset PASS	0
14RMS500230.las	LAS 1.4, PDRF 6	PASS	0	0	PASS	PASS	0 / 280	PASS	Dataset PASS	0
14RMS500245.las	LAS 1.4, PDRF 6	PASS	0	0	PASS	PASS	0 / 281	PASS	Dataset PASS	0
14RMS500260.las	LAS 1.4, PDRF 6	PASS	0	0	PASS	PASS	0 / 281	PASS	Dataset PASS	0
14RMS500275.las	LAS 1.4, PDRF 6	PASS	0	0	PASS	PASS	0 / 282	PASS	Dataset PASS	0
14RMS500290.las	LAS 1.4, PDRF 6	PASS	0	0	PASS	PASS	0 / 281	PASS	Dataset PASS	0
14RMS500305.las	LAS 1.4, PDRF 6	PASS	0	0	PASS	PASS	0 / 280	PASS	Dataset PASS	0
14RMS500320.las	LAS 1.4, PDRF 6	PASS	0	0	PASS	PASS	0 / 280	PASS	Dataset PASS	0
14RMS500335.las	LAS 1.4, PDRF 6	PASS	0	0	PASS	PASS	0 / 280	PASS	Dataset PASS	0
14RMS500350.las	LAS 1.4, PDRF 6	PASS	0	0	PASS	PASS	0 / 281	PASS	Dataset PASS	0
14RMS500365.las	LAS 1.4, PDRF 6	PASS	0	0	PASS	PASS	0 / 282	PASS	Dataset PASS	0
14RMS500380.las	LAS 1.4, PDRF 6	PASS	0	0	PASS	PASS	0 / 281	PASS	Dataset PASS	0
14RMS500395.las	LAS 1.4, PDRF 6	PASS	0	0	PASS	PASS	0 / 280	PASS	Dataset PASS	0
14RMS500410.las	LAS 1.4, PDRF 6	PASS	0	0	PASS	PASS	0 / 281	PASS	Dataset PASS	0
14RMS500425.las	LAS 1.4, PDRF 6	PASS	0	0	PASS	PASS	0 / 280	PASS	Dataset PASS	0
14RMS500440.las	LAS 1.4, PDRF 6	PASS	0	0	PASS	PASS	0 / 280	PASS	Dataset PASS	0
14RMS500455.las	LAS 1.4, PDRF 6	PASS	0	0	PASS	PASS	0 / 281	PASS	Dataset PASS	0
14RMS500470.las	LAS 1.4, PDRF 6	PASS	0	0	PASS	PASS	0 / 282	PASS	Dataset PASS	0
14RMS500485.las	LAS 1.4, PDRF 6	PASS	0	0	PASS	PASS	0 / 282	PASS	Dataset PASS	0
14RMS500500.las	LAS 1.4, PDRF 6	PASS	0	0	PASS	PASS	0 / 283	PASS	Dataset PASS	0
14RMS500515.las	LAS 1.4, PDRF 6	PASS	0	0	PASS	PASS	0 / 281	PASS	Dataset PASS	0
14RMS500530.las	LAS 1.4, PDRF 6	PASS	0	0	PASS	PASS	0 / 281	PASS	Dataset PASS	0
14RMS500545.las	LAS 1.4, PDRF 6	PASS	0	0	PASS	PASS	0 / 281	PASS	Dataset PASS	0
14RMS500560.las	LAS 1.4, PDRF 6	PASS	0	0	PASS	PASS	0 / 281	PASS	Dataset PASS	0
14RMS500575.las	LAS 1.4, PDRF 6	PASS	0	0	PASS	PASS	0 / 282	PASS	Dataset PASS	0
14RMS500590.las	LAS 1.4, PDRF 6	PASS	0	0	PASS	PASS	0 / 282	PASS	Dataset PASS	0
14RMS500605.las	LAS 1.4, PDRF 6	PASS	0	0	PASS	PASS	0 / 281	PASS	Dataset PASS	0
14RMS500620.las	LAS 1.4, PDRF 6	PASS	0	0	PASS	PASS	0 / 282	PASS	Dataset PASS	0
14RMS500635.las	LAS 1.4, PDRF 6	PASS	0	0	PASS	PASS	0 / 281	PASS	Dataset PASS	0
14RMS500860.las	LAS 1.4, PDRF 6	PASS	0	0	PASS	PASS	0 / 71	PASS	Dataset PASS	0
14RMS500875.las	LAS 1.4, PDRF 6	PASS	0	0	PASS	PASS	0 / 280	PASS	Dataset PASS	0
14RMS500890.las	LAS 1.4, PDRF 6	PASS	0	0	PASS	PASS	0 / 281	PASS	Dataset PASS	0
14RMS500905.las	LAS 1.4, PDRF 6	PASS	0	0	PASS	PASS	0 / 282	PASS	Dataset PASS	0
14RMS500920.las	LAS 1.4, PDRF 6	PASS	0	0	PASS	PASS	0 / 281	PASS	Dataset PASS	0
14RMS500935.las	LAS 1.4, PDRF 6	PASS	0	0	PASS	PASS	0 / 280	PASS	Dataset PASS	0
14RMS500950.las	LAS 1.4, PDRF 6	PASS	0	0	PASS	PASS	0 / 281	PASS	Dataset PASS	0
14RMS500965.las	LAS 1.4, PDRF 6	PASS	0	0	PASS	PASS	0 / 280	PASS	Dataset PASS	0
14RMS500980.las	LAS 1.4, PDRF 6	PASS	0	0	PASS	PASS	0 / 281	PASS	Dataset PASS	0
14RMS500995.las	LAS 1.4, PDRF 6	PASS	0	0	PASS	PASS	0 / 281	PASS	Dataset PASS	0
14RMS515185.las	LAS 1.4, PDRF 6	PASS	0	0	PASS	PASS	0 / 69	PASS	Dataset PASS	0

DPH-1.1 Report on ASPRS LAS File Format (Tiled Data) - Compliance - continued

File	LAS Version/PDRF	System ID	Legacy Point Count	Legacy Return Counts	File Source ID	Global Encoding	VLRs / EVLRs	WKT	Intensity	Point Count with Bad Return Info
14RMS515200.las	LAS 1.4, PDRF 6	PASS	0	0	PASS	PASS	0 / 281	PASS	Dataset PASS	0
14RMS515215.las	LAS 1.4, PDRF 6	PASS	0	0	PASS	PASS	0 / 279	PASS	Dataset PASS	0
14RMS515230.las	LAS 1.4, PDRF 6	PASS	0	0	PASS	PASS	0 / 282	PASS	Dataset PASS	0
14RMS515245.las	LAS 1.4, PDRF 6	PASS	0	0	PASS	PASS	0 / 281	PASS	Dataset PASS	0
14RMS515260.las	LAS 1.4, PDRF 6	PASS	0	0	PASS	PASS	0 / 281	PASS	Dataset PASS	0
14RMS515275.las	LAS 1.4, PDRF 6	PASS	0	0	PASS	PASS	0 / 281	PASS	Dataset PASS	0
14RMS515290.las	LAS 1.4, PDRF 6	PASS	0	0	PASS	PASS	0 / 283	PASS	Dataset PASS	0
14RMS515305.las	LAS 1.4, PDRF 6	PASS	0	0	PASS	PASS	0 / 281	PASS	Dataset PASS	0
14RMS515320.las	LAS 1.4, PDRF 6	PASS	0	0	PASS	PASS	0 / 283	PASS	Dataset PASS	0
14RMS515335.las	LAS 1.4, PDRF 6	PASS	0	0	PASS	PASS	0 / 280	PASS	Dataset PASS	0
14RMS515350.las	LAS 1.4, PDRF 6	PASS	0	0	PASS	PASS	0 / 281	PASS	Dataset PASS	0
14RMS515365.las	LAS 1.4, PDRF 6	PASS	0	0	PASS	PASS	0 / 280	PASS	Dataset PASS	0
14RMS515380.las	LAS 1.4, PDRF 6	PASS	0	0	PASS	PASS	0 / 282	PASS	Dataset PASS	0
14RMS515395.las	LAS 1.4, PDRF 6	PASS	0	0	PASS	PASS	0 / 280	PASS	Dataset PASS	0
14RMS515410.las	LAS 1.4, PDRF 6	PASS	0	0	PASS	PASS	0 / 281	PASS	Dataset PASS	0
14RMS515425.las	LAS 1.4, PDRF 6	PASS	0	0	PASS	PASS	0 / 280	PASS	Dataset PASS	0
14RMS515440.las	LAS 1.4, PDRF 6	PASS	0	0	PASS	PASS	0 / 281	PASS	Dataset PASS	0
14RMS515455.las	LAS 1.4, PDRF 6	PASS	0	0	PASS	PASS	0 / 281	PASS	Dataset PASS	0
14RMS515470.las	LAS 1.4, PDRF 6	PASS	0	0	PASS	PASS	0 / 281	PASS	Dataset PASS	0
14RMS515485.las	LAS 1.4, PDRF 6	PASS	0	0	PASS	PASS	0 / 283	PASS	Dataset PASS	0
14RMS515500.las	LAS 1.4, PDRF 6	PASS	0	0	PASS	PASS	0 / 281	PASS	Dataset PASS	0
14RMS515515.las	LAS 1.4, PDRF 6	PASS	0	0	PASS	PASS	0 / 281	PASS	Dataset PASS	0
14RMS515530.las	LAS 1.4, PDRF 6	PASS	0	0	PASS	PASS	0 / 280	PASS	Dataset PASS	0
14RMS515545.las	LAS 1.4, PDRF 6	PASS	0	0	PASS	PASS	0 / 280	PASS	Dataset PASS	0
14RMS515560.las	LAS 1.4, PDRF 6	PASS	0	0	PASS	PASS	0 / 281	PASS	Dataset PASS	0
14RMS515575.las	LAS 1.4, PDRF 6	PASS	0	0	PASS	PASS	0 / 279	PASS	Dataset PASS	0
14RMS515590.las	LAS 1.4, PDRF 6	PASS	0	0	PASS	PASS	0 / 280	PASS	Dataset PASS	0
14RMS515605.las	LAS 1.4, PDRF 6	PASS	0	0	PASS	PASS	0 / 281	PASS	Dataset PASS	0
14RMS515620.las	LAS 1.4, PDRF 6	PASS	0	0	PASS	PASS	0 / 280	PASS	Dataset PASS	0
14RMS515635.las	LAS 1.4, PDRF 6	PASS	0	0	PASS	PASS	0 / 280	PASS	Dataset PASS	0
14RMS515860.las	LAS 1.4, PDRF 6	PASS	0	0	PASS	PASS	0 / 71	PASS	Dataset PASS	0
14RMS515875.las	LAS 1.4, PDRF 6	PASS	0	0	PASS	PASS	0 / 287	PASS	Dataset PASS	0
14RMS515890.las	LAS 1.4, PDRF 6	PASS	0	0	PASS	PASS	0 / 285	PASS	Dataset PASS	0
14RMS515905.las	LAS 1.4, PDRF 6	PASS	0	0	PASS	PASS	0 / 285	PASS	Dataset PASS	0
14RMS515920.las	LAS 1.4, PDRF 6	PASS	0	0	PASS	PASS	0 / 283	PASS	Dataset PASS	0
14RMS515935.las	LAS 1.4, PDRF 6	PASS	0	0	PASS	PASS	0 / 282	PASS	Dataset PASS	0
14RMS515950.las	LAS 1.4, PDRF 6	PASS	0	0	PASS	PASS	0 / 282	PASS	Dataset PASS	0
14RMS515965.las	LAS 1.4, PDRF 6	PASS	0	0	PASS	PASS	0 / 279	PASS	Dataset PASS	0
14RMS515980.las	LAS 1.4, PDRF 6	PASS	0	0	PASS	PASS	0 / 281	PASS	Dataset PASS	0
14RMS515995.las	LAS 1.4, PDRF 6	PASS	0	0	PASS	PASS	0 / 280	PASS	Dataset PASS	0
14RMS530185.las	LAS 1.4, PDRF 6	PASS	0	0	PASS	PASS	0 / 71	PASS	Dataset PASS	0
14RMS530200.las	LAS 1.4, PDRF 6	PASS	0	0	PASS	PASS	0 / 280	PASS	Dataset PASS	0
14RMS530215.las	LAS 1.4, PDRF 6	PASS	0	0	PASS	PASS	0 / 282	PASS	Dataset PASS	0
14RMS530230.las	LAS 1.4, PDRF 6	PASS	0	0	PASS	PASS	0 / 293	PASS	Dataset PASS	0
14RMS530245.las	LAS 1.4, PDRF 6	PASS	0	0	PASS	PASS	0 / 282	PASS	Dataset PASS	0
14RMS530260.las	LAS 1.4, PDRF 6	PASS	0	0	PASS	PASS	0 / 297	PASS	Dataset PASS	0
14RMS530275.las	LAS 1.4, PDRF 6	PASS	0	0	PASS	PASS	0 / 280	PASS	Dataset PASS	0
14RMS530290.las	LAS 1.4, PDRF 6	PASS	0	0	PASS	PASS	0 / 281	PASS	Dataset PASS	0
14RMS530305.las	LAS 1.4, PDRF 6	PASS	0	0	PASS	PASS	0 / 281	PASS	Dataset PASS	0

DPH-1.1 Report on ASPRS LAS File Format (Tiled Data) - Compliance - continued

File	LAS Version/PDRF	System ID	Legacy Point Count	Legacy Return Counts	File Source ID	Global Encoding	VLRs / EVLRs	WKT	Intensity	Point Count with Bad Return Info
14RMS530320.las	LAS 1.4, PDRF 6	PASS	0	0	PASS	PASS	0 / 281	PASS	Dataset PASS	0
14RMS530335.las	LAS 1.4, PDRF 6	PASS	0	0	PASS	PASS	0 / 281	PASS	Dataset PASS	0
14RMS530350.las	LAS 1.4, PDRF 6	PASS	0	0	PASS	PASS	0 / 281	PASS	Dataset PASS	0
14RMS530365.las	LAS 1.4, PDRF 6	PASS	0	0	PASS	PASS	0 / 279	PASS	Dataset PASS	0
14RMS530380.las	LAS 1.4, PDRF 6	PASS	0	0	PASS	PASS	0 / 282	PASS	Dataset PASS	0
14RMS530395.las	LAS 1.4, PDRF 6	PASS	0	0	PASS	PASS	0 / 281	PASS	Dataset PASS	0
14RMS530410.las	LAS 1.4, PDRF 6	PASS	0	0	PASS	PASS	0 / 281	PASS	Dataset PASS	0
14RMS530425.las	LAS 1.4, PDRF 6	PASS	0	0	PASS	PASS	0 / 298	PASS	Dataset PASS	0
14RMS530440.las	LAS 1.4, PDRF 6	PASS	0	0	PASS	PASS	0 / 298	PASS	Dataset PASS	0
14RMS530455.las	LAS 1.4, PDRF 6	PASS	0	0	PASS	PASS	0 / 298	PASS	Dataset PASS	0
14RMS530470.las	LAS 1.4, PDRF 6	PASS	0	0	PASS	PASS	0 / 294	PASS	Dataset PASS	0
14RMS530485.las	LAS 1.4, PDRF 6	PASS	0	0	PASS	PASS	0 / 298	PASS	Dataset PASS	0
14RMS530500.las	LAS 1.4, PDRF 6	PASS	0	0	PASS	PASS	0 / 296	PASS	Dataset PASS	0
14RMS530515.las	LAS 1.4, PDRF 6	PASS	0	0	PASS	PASS	0 / 281	PASS	Dataset PASS	0
14RMS530530.las	LAS 1.4, PDRF 6	PASS	0	0	PASS	PASS	0 / 281	PASS	Dataset PASS	0
14RMS530545.las	LAS 1.4, PDRF 6	PASS	0	0	PASS	PASS	0 / 281	PASS	Dataset PASS	0
14RMS530560.las	LAS 1.4, PDRF 6	PASS	0	0	PASS	PASS	0 / 282	PASS	Dataset PASS	0
14RMS530575.las	LAS 1.4, PDRF 6	PASS	0	0	PASS	PASS	0 / 281	PASS	Dataset PASS	0
14RMS530590.las	LAS 1.4, PDRF 6	PASS	0	0	PASS	PASS	0 / 282	PASS	Dataset PASS	0
14RMS530605.las	LAS 1.4, PDRF 6	PASS	0	0	PASS	PASS	0 / 296	PASS	Dataset PASS	0
14RMS530620.las	LAS 1.4, PDRF 6	PASS	0	0	PASS	PASS	0 / 298	PASS	Dataset PASS	0
14RMS530635.las	LAS 1.4, PDRF 6	PASS	0	0	PASS	PASS	0 / 281	PASS	Dataset PASS	0
14RMS530860.las	LAS 1.4, PDRF 6	PASS	0	0	PASS	PASS	0 / 71	PASS	Dataset PASS	0
14RMS530875.las	LAS 1.4, PDRF 6	PASS	0	0	PASS	PASS	0 / 282	PASS	Dataset PASS	0
14RMS530890.las	LAS 1.4, PDRF 6	PASS	0	0	PASS	PASS	0 / 283	PASS	Dataset PASS	0
14RMS530905.las	LAS 1.4, PDRF 6	PASS	0	0	PASS	PASS	0 / 279	PASS	Dataset PASS	0
14RMS530920.las	LAS 1.4, PDRF 6	PASS	0	0	PASS	PASS	0 / 281	PASS	Dataset PASS	0
14RMS530935.las	LAS 1.4, PDRF 6	PASS	0	0	PASS	PASS	0 / 286	PASS	Dataset PASS	0
14RMS530950.las	LAS 1.4, PDRF 6	PASS	0	0	PASS	PASS	0 / 281	PASS	Dataset PASS	0
14RMS530965.las	LAS 1.4, PDRF 6	PASS	0	0	PASS	PASS	0 / 280	PASS	Dataset PASS	0
14RMS530980.las	LAS 1.4, PDRF 6	PASS	0	0	PASS	PASS	0 / 281	PASS	Dataset PASS	0
14RMS530995.las	LAS 1.4, PDRF 6	PASS	0	0	PASS	PASS	0 / 282	PASS	Dataset PASS	0
14RMS545185.las	LAS 1.4, PDRF 6	PASS	0	0	PASS	PASS	0 / 23	PASS	Dataset PASS	0
14RMS545200.las	LAS 1.4, PDRF 6	PASS	0	0	PASS	PASS	0 / 281	PASS	Dataset PASS	0
14RMS545215.las	LAS 1.4, PDRF 6	PASS	0	0	PASS	PASS	0 / 280	PASS	Dataset PASS	0
14RMS545230.las	LAS 1.4, PDRF 6	PASS	0	0	PASS	PASS	0 / 281	PASS	Dataset PASS	0
14RMS545245.las	LAS 1.4, PDRF 6	PASS	0	0	PASS	PASS	0 / 283	PASS	Dataset PASS	0
14RMS545260.las	LAS 1.4, PDRF 6	PASS	0	0	PASS	PASS	0 / 281	PASS	Dataset PASS	0
14RMS545275.las	LAS 1.4, PDRF 6	PASS	0	0	PASS	PASS	0 / 283	PASS	Dataset PASS	0
14RMS545290.las	LAS 1.4, PDRF 6	PASS	0	0	PASS	PASS	0 / 282	PASS	Dataset PASS	0
14RMS545305.las	LAS 1.4, PDRF 6	PASS	0	0	PASS	PASS	0 / 280	PASS	Dataset PASS	0
14RMS545320.las	LAS 1.4, PDRF 6	PASS	0	0	PASS	PASS	0 / 281	PASS	Dataset PASS	0
14RMS545335.las	LAS 1.4, PDRF 6	PASS	0	0	PASS	PASS	0 / 281	PASS	Dataset PASS	0
14RMS545350.las	LAS 1.4, PDRF 6	PASS	0	0	PASS	PASS	0 / 280	PASS	Dataset PASS	0
14RMS545365.las	LAS 1.4, PDRF 6	PASS	0	0	PASS	PASS	0 / 282	PASS	Dataset PASS	0
14RMS545380.las	LAS 1.4, PDRF 6	PASS	0	0	PASS	PASS	0 / 282	PASS	Dataset PASS	0
14RMS545395.las	LAS 1.4, PDRF 6	PASS	0	0	PASS	PASS	0 / 283	PASS	Dataset PASS	0
14RMS545410.las	LAS 1.4, PDRF 6	PASS	0	0	PASS	PASS	0 / 283	PASS	Dataset PASS	0
14RMS545425.las	LAS 1.4, PDRF 6	PASS	0	0	PASS	PASS	0 / 282	PASS	Dataset PASS	0

DPH-1.1 Report on ASPRS LAS File Format (Tiled Data) - Compliance - continued

File	LAS Version/PDRF	System ID	Legacy Point Count	Legacy Return Counts	File Source ID	Global Encoding	VLRs / EVLRs	WKT	Intensity	Point Count with Bad Return Info
14RMS545440.las	LAS 1.4, PDRF 6	PASS	0	0	PASS	PASS	0 / 283	PASS	Dataset PASS	0
14RMS545455.las	LAS 1.4, PDRF 6	PASS	0	0	PASS	PASS	0 / 280	PASS	Dataset PASS	0
14RMS545470.las	LAS 1.4, PDRF 6	PASS	0	0	PASS	PASS	0 / 282	PASS	Dataset PASS	0
14RMS545485.las	LAS 1.4, PDRF 6	PASS	0	0	PASS	PASS	0 / 281	PASS	Dataset PASS	0
14RMS545500.las	LAS 1.4, PDRF 6	PASS	0	0	PASS	PASS	0 / 281	PASS	Dataset PASS	0
14RMS545515.las	LAS 1.4, PDRF 6	PASS	0	0	PASS	PASS	0 / 280	PASS	Dataset PASS	0
14RMS545530.las	LAS 1.4, PDRF 6	PASS	0	0	PASS	PASS	0 / 281	PASS	Dataset PASS	0
14RMS545545.las	LAS 1.4, PDRF 6	PASS	0	0	PASS	PASS	0 / 280	PASS	Dataset PASS	0
14RMS545560.las	LAS 1.4, PDRF 6	PASS	0	0	PASS	PASS	0 / 281	PASS	Dataset PASS	0
14RMS545575.las	LAS 1.4, PDRF 6	PASS	0	0	PASS	PASS	0 / 280	PASS	Dataset PASS	0
14RMS545590.las	LAS 1.4, PDRF 6	PASS	0	0	PASS	PASS	0 / 281	PASS	Dataset PASS	0
14RMS545605.las	LAS 1.4, PDRF 6	PASS	0	0	PASS	PASS	0 / 281	PASS	Dataset PASS	0
14RMS545620.las	LAS 1.4, PDRF 6	PASS	0	0	PASS	PASS	0 / 283	PASS	Dataset PASS	0
14RMS545635.las	LAS 1.4, PDRF 6	PASS	0	0	PASS	PASS	0 / 281	PASS	Dataset PASS	0
14RMS545860.las	LAS 1.4, PDRF 6	PASS	0	0	PASS	PASS	0 / 71	PASS	Dataset PASS	0
14RMS545875.las	LAS 1.4, PDRF 6	PASS	0	0	PASS	PASS	0 / 282	PASS	Dataset PASS	0
14RMS545890.las	LAS 1.4, PDRF 6	PASS	0	0	PASS	PASS	0 / 281	PASS	Dataset PASS	0
14RMS545905.las	LAS 1.4, PDRF 6	PASS	0	0	PASS	PASS	0 / 283	PASS	Dataset PASS	0
14RMS545920.las	LAS 1.4, PDRF 6	PASS	0	0	PASS	PASS	0 / 280	PASS	Dataset PASS	0
14RMS545935.las	LAS 1.4, PDRF 6	PASS	0	0	PASS	PASS	0 / 280	PASS	Dataset PASS	0
14RMS545950.las	LAS 1.4, PDRF 6	PASS	0	0	PASS	PASS	0 / 283	PASS	Dataset PASS	0
14RMS545965.las	LAS 1.4, PDRF 6	PASS	0	0	PASS	PASS	0 / 281	PASS	Dataset PASS	0
14RMS545980.las	LAS 1.4, PDRF 6	PASS	0	0	PASS	PASS	0 / 283	PASS	Dataset PASS	0
14RMS545995.las	LAS 1.4, PDRF 6	PASS	0	0	PASS	PASS	0 / 280	PASS	Dataset PASS	0
14RMS560185.las	LAS 1.4, PDRF 6	PASS	0	0	PASS	PASS	0 / 23	PASS	Dataset PASS	0
14RMS560200.las	LAS 1.4, PDRF 6	PASS	0	0	PASS	PASS	0 / 280	PASS	Dataset PASS	0
14RMS560215.las	LAS 1.4, PDRF 6	PASS	0	0	PASS	PASS	0 / 280	PASS	Dataset PASS	0
14RMS560230.las	LAS 1.4, PDRF 6	PASS	0	0	PASS	PASS	0 / 282	PASS	Dataset PASS	0
14RMS560245.las	LAS 1.4, PDRF 6	PASS	0	0	PASS	PASS	0 / 280	PASS	Dataset PASS	0
14RMS560260.las	LAS 1.4, PDRF 6	PASS	0	0	PASS	PASS	0 / 283	PASS	Dataset PASS	0
14RMS560275.las	LAS 1.4, PDRF 6	PASS	0	0	PASS	PASS	0 / 281	PASS	Dataset PASS	0
14RMS560290.las	LAS 1.4, PDRF 6	PASS	0	0	PASS	PASS	0 / 281	PASS	Dataset PASS	0
14RMS560305.las	LAS 1.4, PDRF 6	PASS	0	0	PASS	PASS	0 / 282	PASS	Dataset PASS	0
14RMS560320.las	LAS 1.4, PDRF 6	PASS	0	0	PASS	PASS	0 / 280	PASS	Dataset PASS	0
14RMS560335.las	LAS 1.4, PDRF 6	PASS	0	0	PASS	PASS	0 / 280	PASS	Dataset PASS	0
14RMS560350.las	LAS 1.4, PDRF 6	PASS	0	0	PASS	PASS	0 / 283	PASS	Dataset PASS	0
14RMS560365.las	LAS 1.4, PDRF 6	PASS	0	0	PASS	PASS	0 / 282	PASS	Dataset PASS	0
14RMS560380.las	LAS 1.4, PDRF 6	PASS	0	0	PASS	PASS	0 / 281	PASS	Dataset PASS	0
14RMS560395.las	LAS 1.4, PDRF 6	PASS	0	0	PASS	PASS	0 / 281	PASS	Dataset PASS	0
14RMS560410.las	LAS 1.4, PDRF 6	PASS	0	0	PASS	PASS	0 / 282	PASS	Dataset PASS	0
14RMS560425.las	LAS 1.4, PDRF 6	PASS	0	0	PASS	PASS	0 / 281	PASS	Dataset PASS	0
14RMS560440.las	LAS 1.4, PDRF 6	PASS	0	0	PASS	PASS	0 / 283	PASS	Dataset PASS	0
14RMS560455.las	LAS 1.4, PDRF 6	PASS	0	0	PASS	PASS	0 / 280	PASS	Dataset PASS	0
14RMS560470.las	LAS 1.4, PDRF 6	PASS	0	0	PASS	PASS	0 / 281	PASS	Dataset PASS	0
14RMS560485.las	LAS 1.4, PDRF 6	PASS	0	0	PASS	PASS	0 / 281	PASS	Dataset PASS	0
14RMS560500.las	LAS 1.4, PDRF 6	PASS	0	0	PASS	PASS	0 / 281	PASS	Dataset PASS	0
14RMS560515.las	LAS 1.4, PDRF 6	PASS	0	0	PASS	PASS	0 / 280	PASS	Dataset PASS	0
14RMS560530.las	LAS 1.4, PDRF 6	PASS	0	0	PASS	PASS	0 / 283	PASS	Dataset PASS	0
14RMS560545.las	LAS 1.4, PDRF 6	PASS	0	0	PASS	PASS	0 / 282	PASS	Dataset PASS	0

DPH-1.1 Report on ASPRS LAS File Format (Tiled Data) - Compliance - continued

File	LAS Version/PDRF	System ID	Legacy Point Count	Legacy Return Counts	File Source ID	Global Encoding	VLRs / EVLRs	WKT	Intensity	Point Count with Bad Return Info
14RMS560560.las	LAS 1.4, PDRF 6	PASS	0	0	PASS	PASS	0 / 282	PASS	Dataset PASS	0
14RMS560575.las	LAS 1.4, PDRF 6	PASS	0	0	PASS	PASS	0 / 281	PASS	Dataset PASS	0
14RMS560590.las	LAS 1.4, PDRF 6	PASS	0	0	PASS	PASS	0 / 281	PASS	Dataset PASS	0
14RMS560605.las	LAS 1.4, PDRF 6	PASS	0	0	PASS	PASS	0 / 281	PASS	Dataset PASS	0
14RMS560620.las	LAS 1.4, PDRF 6	PASS	0	0	PASS	PASS	0 / 281	PASS	Dataset PASS	0
14RMS560635.las	LAS 1.4, PDRF 6	PASS	0	0	PASS	PASS	0 / 281	PASS	Dataset PASS	0
14RMS560860.las	LAS 1.4, PDRF 6	PASS	0	0	PASS	PASS	0 / 71	PASS	Dataset PASS	0
14RMS560875.las	LAS 1.4, PDRF 6	PASS	0	0	PASS	PASS	0 / 281	PASS	Dataset PASS	0
14RMS560890.las	LAS 1.4, PDRF 6	PASS	0	0	PASS	PASS	0 / 281	PASS	Dataset PASS	0
14RMS560905.las	LAS 1.4, PDRF 6	PASS	0	0	PASS	PASS	0 / 281	PASS	Dataset PASS	0
14RMS560920.las	LAS 1.4, PDRF 6	PASS	0	0	PASS	PASS	0 / 281	PASS	Dataset PASS	0
14RMS560935.las	LAS 1.4, PDRF 6	PASS	0	0	PASS	PASS	0 / 280	PASS	Dataset PASS	0
14RMS560950.las	LAS 1.4, PDRF 6	PASS	0	0	PASS	PASS	0 / 280	PASS	Dataset PASS	0
14RMS560965.las	LAS 1.4, PDRF 6	PASS	0	0	PASS	PASS	0 / 281	PASS	Dataset PASS	0
14RMS560980.las	LAS 1.4, PDRF 6	PASS	0	0	PASS	PASS	0 / 281	PASS	Dataset PASS	0
14RMS560995.las	LAS 1.4, PDRF 6	PASS	0	0	PASS	PASS	0 / 281	PASS	Dataset PASS	0
14RMS575185.las	LAS 1.4, PDRF 6	PASS	0	0	PASS	PASS	0 / 23	PASS	Dataset PASS	0
14RMS575200.las	LAS 1.4, PDRF 6	PASS	0	0	PASS	PASS	0 / 282	PASS	Dataset PASS	0
14RMS575215.las	LAS 1.4, PDRF 6	PASS	0	0	PASS	PASS	0 / 281	PASS	Dataset PASS	0
14RMS575230.las	LAS 1.4, PDRF 6	PASS	0	0	PASS	PASS	0 / 280	PASS	Dataset PASS	0
14RMS575245.las	LAS 1.4, PDRF 6	PASS	0	0	PASS	PASS	0 / 280	PASS	Dataset PASS	0
14RMS575260.las	LAS 1.4, PDRF 6	PASS	0	0	PASS	PASS	0 / 282	PASS	Dataset PASS	0
14RMS575275.las	LAS 1.4, PDRF 6	PASS	0	0	PASS	PASS	0 / 280	PASS	Dataset PASS	0
14RMS575290.las	LAS 1.4, PDRF 6	PASS	0	0	PASS	PASS	0 / 281	PASS	Dataset PASS	0
14RMS575305.las	LAS 1.4, PDRF 6	PASS	0	0	PASS	PASS	0 / 280	PASS	Dataset PASS	0
14RMS575320.las	LAS 1.4, PDRF 6	PASS	0	0	PASS	PASS	0 / 281	PASS	Dataset PASS	0
14RMS575335.las	LAS 1.4, PDRF 6	PASS	0	0	PASS	PASS	0 / 280	PASS	Dataset PASS	0
14RMS575350.las	LAS 1.4, PDRF 6	PASS	0	0	PASS	PASS	0 / 281	PASS	Dataset PASS	0
14RMS575365.las	LAS 1.4, PDRF 6	PASS	0	0	PASS	PASS	0 / 281	PASS	Dataset PASS	0
14RMS575380.las	LAS 1.4, PDRF 6	PASS	0	0	PASS	PASS	0 / 280	PASS	Dataset PASS	0
14RMS575395.las	LAS 1.4, PDRF 6	PASS	0	0	PASS	PASS	0 / 280	PASS	Dataset PASS	0
14RMS575410.las	LAS 1.4, PDRF 6	PASS	0	0	PASS	PASS	0 / 280	PASS	Dataset PASS	0
14RMS575425.las	LAS 1.4, PDRF 6	PASS	0	0	PASS	PASS	0 / 280	PASS	Dataset PASS	0
14RMS575440.las	LAS 1.4, PDRF 6	PASS	0	0	PASS	PASS	0 / 281	PASS	Dataset PASS	0
14RMS575455.las	LAS 1.4, PDRF 6	PASS	0	0	PASS	PASS	0 / 281	PASS	Dataset PASS	0
14RMS575470.las	LAS 1.4, PDRF 6	PASS	0	0	PASS	PASS	0 / 281	PASS	Dataset PASS	0
14RMS575485.las	LAS 1.4, PDRF 6	PASS	0	0	PASS	PASS	0 / 280	PASS	Dataset PASS	0
14RMS575500.las	LAS 1.4, PDRF 6	PASS	0	0	PASS	PASS	0 / 281	PASS	Dataset PASS	0
14RMS575515.las	LAS 1.4, PDRF 6	PASS	0	0	PASS	PASS	0 / 280	PASS	Dataset PASS	0
14RMS575530.las	LAS 1.4, PDRF 6	PASS	0	0	PASS	PASS	0 / 285	PASS	Dataset PASS	0
14RMS575545.las	LAS 1.4, PDRF 6	PASS	0	0	PASS	PASS	0 / 283	PASS	Dataset PASS	0
14RMS575560.las	LAS 1.4, PDRF 6	PASS	0	0	PASS	PASS	0 / 282	PASS	Dataset PASS	0
14RMS575575.las	LAS 1.4, PDRF 6	PASS	0	0	PASS	PASS	0 / 282	PASS	Dataset PASS	0
14RMS575590.las	LAS 1.4, PDRF 6	PASS	0	0	PASS	PASS	0 / 282	PASS	Dataset PASS	0
14RMS575605.las	LAS 1.4, PDRF 6	PASS	0	0	PASS	PASS	0 / 282	PASS	Dataset PASS	0
14RMS575620.las	LAS 1.4, PDRF 6	PASS	0	0	PASS	PASS	0 / 282	PASS	Dataset PASS	0
14RMS575635.las	LAS 1.4, PDRF 6	PASS	0	0	PASS	PASS	0 / 282	PASS	Dataset PASS	0
14RMS590185.las	LAS 1.4, PDRF 6	PASS	0	0	PASS	PASS	0 / 23	PASS	Dataset PASS	0
14RMS590200.las	LAS 1.4, PDRF 6	PASS	0	0	PASS	PASS	0 / 282	PASS	Dataset PASS	0

DPH-1.1 Report on ASPRS LAS File Format (Tiled Data) - Compliance - continued

File	LAS Version/PDRF	System ID	Legacy Point Count	Legacy Return Counts	File Source ID	Global Encoding	VLRs / EVLRs	WKT	Intensity	Point Count with Bad Return Info
14RMS590215.las	LAS 1.4, PDRF 6	PASS	0	0	PASS	PASS	0 / 282	PASS	Dataset PASS	0
14RMS590230.las	LAS 1.4, PDRF 6	PASS	0	0	PASS	PASS	0 / 281	PASS	Dataset PASS	0
14RMS590245.las	LAS 1.4, PDRF 6	PASS	0	0	PASS	PASS	0 / 280	PASS	Dataset PASS	0
14RMS590260.las	LAS 1.4, PDRF 6	PASS	0	0	PASS	PASS	0 / 280	PASS	Dataset PASS	0
14RMS590275.las	LAS 1.4, PDRF 6	PASS	0	0	PASS	PASS	0 / 279	PASS	Dataset PASS	0
14RMS590290.las	LAS 1.4, PDRF 6	PASS	0	0	PASS	PASS	0 / 281	PASS	Dataset PASS	0
14RMS590305.las	LAS 1.4, PDRF 6	PASS	0	0	PASS	PASS	0 / 282	PASS	Dataset PASS	0
14RMS590320.las	LAS 1.4, PDRF 6	PASS	0	0	PASS	PASS	0 / 281	PASS	Dataset PASS	0
14RMS590335.las	LAS 1.4, PDRF 6	PASS	0	0	PASS	PASS	0 / 281	PASS	Dataset PASS	0
14RMS590350.las	LAS 1.4, PDRF 6	PASS	0	0	PASS	PASS	0 / 281	PASS	Dataset PASS	0
14RMS590365.las	LAS 1.4, PDRF 6	PASS	0	0	PASS	PASS	0 / 282	PASS	Dataset PASS	0
14RMS590380.las	LAS 1.4, PDRF 6	PASS	0	0	PASS	PASS	0 / 280	PASS	Dataset PASS	0
14RMS590395.las	LAS 1.4, PDRF 6	PASS	0	0	PASS	PASS	0 / 281	PASS	Dataset PASS	0
14RMS590410.las	LAS 1.4, PDRF 6	PASS	0	0	PASS	PASS	0 / 281	PASS	Dataset PASS	0
14RMS590425.las	LAS 1.4, PDRF 6	PASS	0	0	PASS	PASS	0 / 281	PASS	Dataset PASS	0
14RMS590440.las	LAS 1.4, PDRF 6	PASS	0	0	PASS	PASS	0 / 282	PASS	Dataset PASS	0
14RMS590455.las	LAS 1.4, PDRF 6	PASS	0	0	PASS	PASS	0 / 280	PASS	Dataset PASS	0
14RMS590470.las	LAS 1.4, PDRF 6	PASS	0	0	PASS	PASS	0 / 282	PASS	Dataset PASS	0
14RMS590485.las	LAS 1.4, PDRF 6	PASS	0	0	PASS	PASS	0 / 288	PASS	Dataset PASS	0
14RMS590500.las	LAS 1.4, PDRF 6	PASS	0	0	PASS	PASS	0 / 280	PASS	Dataset PASS	0
14RMS590515.las	LAS 1.4, PDRF 6	PASS	0	0	PASS	PASS	0 / 282	PASS	Dataset PASS	0
14RMS590530.las	LAS 1.4, PDRF 6	PASS	0	0	PASS	PASS	0 / 281	PASS	Dataset PASS	0
14RMS590545.las	LAS 1.4, PDRF 6	PASS	0	0	PASS	PASS	0 / 281	PASS	Dataset PASS	0
14RMS590560.las	LAS 1.4, PDRF 6	PASS	0	0	PASS	PASS	0 / 283	PASS	Dataset PASS	0
14RMS590575.las	LAS 1.4, PDRF 6	PASS	0	0	PASS	PASS	0 / 268	PASS	Dataset PASS	0
14RMS590590.las	LAS 1.4, PDRF 6	PASS	0	0	PASS	PASS	0 / 281	PASS	Dataset PASS	0
14RMS590605.las	LAS 1.4, PDRF 6	PASS	0	0	PASS	PASS	0 / 281	PASS	Dataset PASS	0
14RMS590620.las	LAS 1.4, PDRF 6	PASS	0	0	PASS	PASS	0 / 281	PASS	Dataset PASS	0
14RMS590635.las	LAS 1.4, PDRF 6	PASS	0	0	PASS	PASS	0 / 280	PASS	Dataset PASS	0
14RMS605185.las	LAS 1.4, PDRF 6	PASS	0	0	PASS	PASS	0 / 23	PASS	Dataset PASS	0
14RMS605200.las	LAS 1.4, PDRF 6	PASS	0	0	PASS	PASS	0 / 71	PASS	Dataset PASS	0
14RMS605215.las	LAS 1.4, PDRF 6	PASS	0	0	PASS	PASS	0 / 71	PASS	Dataset PASS	0
14RMS605230.las	LAS 1.4, PDRF 6	PASS	0	0	PASS	PASS	0 / 71	PASS	Dataset PASS	0
14RMS605245.las	LAS 1.4, PDRF 6	PASS	0	0	PASS	PASS	0 / 71	PASS	Dataset PASS	0
14RMS605260.las	LAS 1.4, PDRF 6	PASS	0	0	PASS	PASS	0 / 71	PASS	Dataset PASS	0
14RMS605275.las	LAS 1.4, PDRF 6	PASS	0	0	PASS	PASS	0 / 71	PASS	Dataset PASS	0
14RMS605290.las	LAS 1.4, PDRF 6	PASS	0	0	PASS	PASS	0 / 71	PASS	Dataset PASS	0
14RMS605305.las	LAS 1.4, PDRF 6	PASS	0	0	PASS	PASS	0 / 71	PASS	Dataset PASS	0
14RMS605320.las	LAS 1.4, PDRF 6	PASS	0	0	PASS	PASS	0 / 71	PASS	Dataset PASS	0
14RMS605335.las	LAS 1.4, PDRF 6	PASS	0	0	PASS	PASS	0 / 71	PASS	Dataset PASS	0
14RMS605350.las	LAS 1.4, PDRF 6	PASS	0	0	PASS	PASS	0 / 71	PASS	Dataset PASS	0
14RMS605365.las	LAS 1.4, PDRF 6	PASS	0	0	PASS	PASS	0 / 71	PASS	Dataset PASS	0
14RMS605380.las	LAS 1.4, PDRF 6	PASS	0	0	PASS	PASS	0 / 71	PASS	Dataset PASS	0
14RMS605395.las	LAS 1.4, PDRF 6	PASS	0	0	PASS	PASS	0 / 71	PASS	Dataset PASS	0
14RMS605410.las	LAS 1.4, PDRF 6	PASS	0	0	PASS	PASS	0 / 71	PASS	Dataset PASS	0
14RMS605425.las	LAS 1.4, PDRF 6	PASS	0	0	PASS	PASS	0 / 71	PASS	Dataset PASS	0
14RMS605440.las	LAS 1.4, PDRF 6	PASS	0	0	PASS	PASS	0 / 71	PASS	Dataset PASS	0
14RMS605455.las	LAS 1.4, PDRF 6	PASS	0	0	PASS	PASS	0 / 71	PASS	Dataset PASS	0
14RMS605470.las	LAS 1.4, PDRF 6	PASS	0	0	PASS	PASS	0 / 71	PASS	Dataset PASS	0

DPH-1.1 Report on ASPRS LAS File Format (Tiled Data) - Compliance - continued

File	LAS Version/PDRF	System ID	Legacy Point Count	Legacy Return Counts	File Source ID	Global Encoding	VLRs / EVLRs	WKT	Intensity	Point Count with Bad Return Info
14RMS605485.las	LAS 1.4, PDRF 6	PASS	0	0	PASS	PASS	0 / 71	PASS	Dataset PASS	0
14RMS605500.las	LAS 1.4, PDRF 6	PASS	0	0	PASS	PASS	0 / 71	PASS	Dataset PASS	0
14RMS605515.las	LAS 1.4, PDRF 6	PASS	0	0	PASS	PASS	0 / 71	PASS	Dataset PASS	0
14RMS605530.las	LAS 1.4, PDRF 6	PASS	0	0	PASS	PASS	0 / 71	PASS	Dataset PASS	0
14RMS605545.las	LAS 1.4, PDRF 6	PASS	0	0	PASS	PASS	0 / 71	PASS	Dataset PASS	0
14RMS605560.las	LAS 1.4, PDRF 6	PASS	0	0	PASS	PASS	0 / 71	PASS	Dataset PASS	0
14RMS605575.las	LAS 1.4, PDRF 6	PASS	0	0	PASS	PASS	0 / 23	PASS	Dataset PASS	0
14RMT005010.las	LAS 1.4, PDRF 6	PASS	0	0	PASS	PASS	0 / 280	PASS	Dataset PASS	0
14RMT005025.las	LAS 1.4, PDRF 6	PASS	0	0	PASS	PASS	0 / 280	PASS	Dataset PASS	0
14RMT005040.las	LAS 1.4, PDRF 6	PASS	0	0	PASS	PASS	0 / 300	PASS	Dataset PASS	0
14RMT005055.las	LAS 1.4, PDRF 6	PASS	0	0	PASS	PASS	0 / 298	PASS	Dataset PASS	0
14RMT005070.las	LAS 1.4, PDRF 6	PASS	0	0	PASS	PASS	0 / 302	PASS	Dataset PASS	0
14RMT020010.las	LAS 1.4, PDRF 6	PASS	0	0	PASS	PASS	0 / 285	PASS	Dataset PASS	0
14RMT020025.las	LAS 1.4, PDRF 6	PASS	0	0	PASS	PASS	0 / 280	PASS	Dataset PASS	0
14RMT020040.las	LAS 1.4, PDRF 6	PASS	0	0	PASS	PASS	0 / 301	PASS	Dataset PASS	0
14RMT020055.las	LAS 1.4, PDRF 6	PASS	0	0	PASS	PASS	0 / 314	PASS	Dataset PASS	0
14RMT020070.las	LAS 1.4, PDRF 6	PASS	0	0	PASS	PASS	0 / 319	PASS	Dataset PASS	0
14RMT035010.las	LAS 1.4, PDRF 6	PASS	0	0	PASS	PASS	0 / 282	PASS	Dataset PASS	0
14RMT035025.las	LAS 1.4, PDRF 6	PASS	0	0	PASS	PASS	0 / 281	PASS	Dataset PASS	0
14RMT035040.las	LAS 1.4, PDRF 6	PASS	0	0	PASS	PASS	0 / 298	PASS	Dataset PASS	0
14RMT035055.las	LAS 1.4, PDRF 6	PASS	0	0	PASS	PASS	0 / 300	PASS	Dataset PASS	0
14RMT035070.las	LAS 1.4, PDRF 6	PASS	0	0	PASS	PASS	0 / 321	PASS	Dataset PASS	0
14RMT050010.las	LAS 1.4, PDRF 6	PASS	0	0	PASS	PASS	0 / 281	PASS	Dataset PASS	0
14RMT050025.las	LAS 1.4, PDRF 6	PASS	0	0	PASS	PASS	0 / 281	PASS	Dataset PASS	0
14RMT050040.las	LAS 1.4, PDRF 6	PASS	0	0	PASS	PASS	0 / 299	PASS	Dataset PASS	0
14RMT050055.las	LAS 1.4, PDRF 6	PASS	0	0	PASS	PASS	0 / 302	PASS	Dataset PASS	0
14RMT050070.las	LAS 1.4, PDRF 6	PASS	0	0	PASS	PASS	0 / 303	PASS	Dataset PASS	0
14RMT065010.las	LAS 1.4, PDRF 6	PASS	0	0	PASS	PASS	0 / 300	PASS	Dataset PASS	0
14RMT065025.las	LAS 1.4, PDRF 6	PASS	0	0	PASS	PASS	0 / 282	PASS	Dataset PASS	0
14RMT065040.las	LAS 1.4, PDRF 6	PASS	0	0	PASS	PASS	0 / 303	PASS	Dataset PASS	0
14RMT065055.las	LAS 1.4, PDRF 6	PASS	0	0	PASS	PASS	0 / 302	PASS	Dataset PASS	0
14RMT065070.las	LAS 1.4, PDRF 6	PASS	0	0	PASS	PASS	0 / 319	PASS	Dataset PASS	0
14RMT080010.las	LAS 1.4, PDRF 6	PASS	0	0	PASS	PASS	0 / 280	PASS	Dataset PASS	0
14RMT080025.las	LAS 1.4, PDRF 6	PASS	0	0	PASS	PASS	0 / 296	PASS	Dataset PASS	0
14RMT080040.las	LAS 1.4, PDRF 6	PASS	0	0	PASS	PASS	0 / 300	PASS	Dataset PASS	0
14RMT080055.las	LAS 1.4, PDRF 6	PASS	0	0	PASS	PASS	0 / 318	PASS	Dataset PASS	0
14RMT080070.las	LAS 1.4, PDRF 6	PASS	0	0	PASS	PASS	0 / 1142	PASS	Dataset PASS	0
14RMT095010.las	LAS 1.4, PDRF 6	PASS	0	0	PASS	PASS	0 / 285	PASS	Dataset PASS	0
14RMT095025.las	LAS 1.4, PDRF 6	PASS	0	0	PASS	PASS	0 / 281	PASS	Dataset PASS	0
14RMT095040.las	LAS 1.4, PDRF 6	PASS	0	0	PASS	PASS	0 / 304	PASS	Dataset PASS	0
14RMT095055.las	LAS 1.4, PDRF 6	PASS	0	0	PASS	PASS	0 / 315	PASS	Dataset PASS	0
14RMT095070.las	LAS 1.4, PDRF 6	PASS	0	0	PASS	PASS	0 / 323	PASS	Dataset PASS	0
14RMT110010.las	LAS 1.4, PDRF 6	PASS	0	0	PASS	PASS	0 / 280	PASS	Dataset PASS	0
14RMT110025.las	LAS 1.4, PDRF 6	PASS	0	0	PASS	PASS	0 / 281	PASS	Dataset PASS	0
14RMT110040.las	LAS 1.4, PDRF 6	PASS	0	0	PASS	PASS	0 / 300	PASS	Dataset PASS	0
14RMT110055.las	LAS 1.4, PDRF 6	PASS	0	0	PASS	PASS	0 / 316	PASS	Dataset PASS	0
14RMT110070.las	LAS 1.4, PDRF 6	PASS	0	0	PASS	PASS	0 / 310	PASS	Dataset PASS	0
14RMT125010.las	LAS 1.4, PDRF 6	PASS	0	0	PASS	PASS	0 / 282	PASS	Dataset PASS	0
14RMT125025.las	LAS 1.4, PDRF 6	PASS	0	0	PASS	PASS	0 / 283	PASS	Dataset PASS	0

DPH-1.1 Report on ASPRS LAS File Format (Tiled Data) - Compliance - continued

File	LAS Version/PDRF	System ID	Legacy Point Count	Legacy Return Counts	File Source ID	Global Encoding	VLRs / EVLRs	WKT	Intensity	Point Count with Bad Return Info
14RMT125040.las	LAS 1.4, PDRF 6	PASS	0	0	PASS	PASS	0 / 285	PASS	Dataset PASS	0
14RMT125055.las	LAS 1.4, PDRF 6	PASS	0	0	PASS	PASS	0 / 299	PASS	Dataset PASS	0
14RMT125070.las	LAS 1.4, PDRF 6	PASS	0	0	PASS	PASS	0 / 314	PASS	Dataset PASS	0
14RMT140010.las	LAS 1.4, PDRF 6	PASS	0	0	PASS	PASS	0 / 283	PASS	Dataset PASS	0
14RMT140025.las	LAS 1.4, PDRF 6	PASS	0	0	PASS	PASS	0 / 282	PASS	Dataset PASS	0
14RMT140040.las	LAS 1.4, PDRF 6	PASS	0	0	PASS	PASS	0 / 299	PASS	Dataset PASS	0
14RMT140055.las	LAS 1.4, PDRF 6	PASS	0	0	PASS	PASS	0 / 311	PASS	Dataset PASS	0
14RMT140070.las	LAS 1.4, PDRF 6	PASS	0	0	PASS	PASS	0 / 320	PASS	Dataset PASS	0
14RMT155010.las	LAS 1.4, PDRF 6	PASS	0	0	PASS	PASS	0 / 281	PASS	Dataset PASS	0
14RMT155025.las	LAS 1.4, PDRF 6	PASS	0	0	PASS	PASS	0 / 281	PASS	Dataset PASS	0
14RMT155040.las	LAS 1.4, PDRF 6	PASS	0	0	PASS	PASS	0 / 281	PASS	Dataset PASS	0
14RMT155055.las	LAS 1.4, PDRF 6	PASS	0	0	PASS	PASS	0 / 300	PASS	Dataset PASS	0
14RMT155070.las	LAS 1.4, PDRF 6	PASS	0	0	PASS	PASS	0 / 299	PASS	Dataset PASS	0
14RMT170010.las	LAS 1.4, PDRF 6	PASS	0	0	PASS	PASS	0 / 282	PASS	Dataset PASS	0
14RMT170025.las	LAS 1.4, PDRF 6	PASS	0	0	PASS	PASS	0 / 281	PASS	Dataset PASS	0
14RMT170040.las	LAS 1.4, PDRF 6	PASS	0	0	PASS	PASS	0 / 282	PASS	Dataset PASS	0
14RMT170055.las	LAS 1.4, PDRF 6	PASS	0	0	PASS	PASS	0 / 299	PASS	Dataset PASS	0
14RMT170070.las	LAS 1.4, PDRF 6	PASS	0	0	PASS	PASS	0 / 297	PASS	Dataset PASS	0
14RMT185010.las	LAS 1.4, PDRF 6	PASS	0	0	PASS	PASS	0 / 285	PASS	Dataset PASS	0
14RMT185025.las	LAS 1.4, PDRF 6	PASS	0	0	PASS	PASS	0 / 281	PASS	Dataset PASS	0
14RMT185040.las	LAS 1.4, PDRF 6	PASS	0	0	PASS	PASS	0 / 282	PASS	Dataset PASS	0
14RMT185055.las	LAS 1.4, PDRF 6	PASS	0	0	PASS	PASS	0 / 300	PASS	Dataset PASS	0
14RMT185070.las	LAS 1.4, PDRF 6	PASS	0	0	PASS	PASS	0 / 305	PASS	Dataset PASS	0
14RMT200010.las	LAS 1.4, PDRF 6	PASS	0	0	PASS	PASS	0 / 281	PASS	Dataset PASS	0
14RMT200025.las	LAS 1.4, PDRF 6	PASS	0	0	PASS	PASS	0 / 288	PASS	Dataset PASS	0
14RMT200040.las	LAS 1.4, PDRF 6	PASS	0	0	PASS	PASS	0 / 302	PASS	Dataset PASS	0
14RMT200055.las	LAS 1.4, PDRF 6	PASS	0	0	PASS	PASS	0 / 300	PASS	Dataset PASS	0
14RMT200070.las	LAS 1.4, PDRF 6	PASS	0	0	PASS	PASS	0 / 320	PASS	Dataset PASS	0
14RMT215010.las	LAS 1.4, PDRF 6	PASS	0	0	PASS	PASS	0 / 281	PASS	Dataset PASS	0
14RMT215025.las	LAS 1.4, PDRF 6	PASS	0	0	PASS	PASS	0 / 297	PASS	Dataset PASS	0
14RMT215040.las	LAS 1.4, PDRF 6	PASS	0	0	PASS	PASS	0 / 299	PASS	Dataset PASS	0
14RMT215055.las	LAS 1.4, PDRF 6	PASS	0	0	PASS	PASS	0 / 314	PASS	Dataset PASS	0
14RMT215070.las	LAS 1.4, PDRF 6	PASS	0	0	PASS	PASS	0 / 321	PASS	Dataset PASS	0
14RMT230010.las	LAS 1.4, PDRF 6	PASS	0	0	PASS	PASS	0 / 285	PASS	Dataset PASS	0
14RMT230025.las	LAS 1.4, PDRF 6	PASS	0	0	PASS	PASS	0 / 280	PASS	Dataset PASS	0
14RMT230040.las	LAS 1.4, PDRF 6	PASS	0	0	PASS	PASS	0 / 299	PASS	Dataset PASS	0
14RMT230055.las	LAS 1.4, PDRF 6	PASS	0	0	PASS	PASS	0 / 300	PASS	Dataset PASS	0
14RMT230070.las	LAS 1.4, PDRF 6	PASS	0	0	PASS	PASS	0 / 300	PASS	Dataset PASS	0
14RMT245010.las	LAS 1.4, PDRF 6	PASS	0	0	PASS	PASS	0 / 301	PASS	Dataset PASS	0
14RMT245025.las	LAS 1.4, PDRF 6	PASS	0	0	PASS	PASS	0 / 299	PASS	Dataset PASS	0
14RMT245040.las	LAS 1.4, PDRF 6	PASS	0	0	PASS	PASS	0 / 301	PASS	Dataset PASS	0
14RMT245055.las	LAS 1.4, PDRF 6	PASS	0	0	PASS	PASS	0 / 321	PASS	Dataset PASS	0
14RMT245070.las	LAS 1.4, PDRF 6	PASS	0	0	PASS	PASS	0 / 322	PASS	Dataset PASS	0
14RMT260010.las	LAS 1.4, PDRF 6	PASS	0	0	PASS	PASS	0 / 283	PASS	Dataset PASS	0
14RMT260025.las	LAS 1.4, PDRF 6	PASS	0	0	PASS	PASS	0 / 282	PASS	Dataset PASS	0
14RMT260040.las	LAS 1.4, PDRF 6	PASS	0	0	PASS	PASS	0 / 280	PASS	Dataset PASS	0
14RMT260055.las	LAS 1.4, PDRF 6	PASS	0	0	PASS	PASS	0 / 299	PASS	Dataset PASS	0
14RMT260070.las	LAS 1.4, PDRF 6	PASS	0	0	PASS	PASS	0 / 318	PASS	Dataset PASS	0
14RMT275010.las	LAS 1.4, PDRF 6	PASS	0	0	PASS	PASS	0 / 281	PASS	Dataset PASS	0

DPH-1.1 Report on ASPRS LAS File Format (Tiled Data) - Compliance - continued

File	LAS Version/PDRF	System ID	Legacy Point Count	Legacy Return Counts	File Source ID	Global Encoding	VLRs / EVLRs	WKT	Intensity	Point Count with Bad Return Info
14RMT275025.las	LAS 1.4, PDRF 6	PASS	0	0	PASS	PASS	0 / 282	PASS	Dataset PASS	0
14RMT275040.las	LAS 1.4, PDRF 6	PASS	0	0	PASS	PASS	0 / 302	PASS	Dataset PASS	0
14RMT275055.las	LAS 1.4, PDRF 6	PASS	0	0	PASS	PASS	0 / 313	PASS	Dataset PASS	0
14RMT275070.las	LAS 1.4, PDRF 6	PASS	0	0	PASS	PASS	0 / 318	PASS	Dataset PASS	0
14RMT290010.las	LAS 1.4, PDRF 6	PASS	0	0	PASS	PASS	0 / 293	PASS	Dataset PASS	0
14RMT290025.las	LAS 1.4, PDRF 6	PASS	0	0	PASS	PASS	0 / 298	PASS	Dataset PASS	0
14RMT290040.las	LAS 1.4, PDRF 6	PASS	0	0	PASS	PASS	0 / 298	PASS	Dataset PASS	0
14RMT290055.las	LAS 1.4, PDRF 6	PASS	0	0	PASS	PASS	0 / 1144	PASS	Dataset PASS	0
14RMT290070.las	LAS 1.4, PDRF 6	PASS	0	0	PASS	PASS	0 / 1138	PASS	Dataset PASS	0
14RMT305010.las	LAS 1.4, PDRF 6	PASS	0	0	PASS	PASS	0 / 299	PASS	Dataset PASS	0
14RMT305025.las	LAS 1.4, PDRF 6	PASS	0	0	PASS	PASS	0 / 299	PASS	Dataset PASS	0
14RMT305040.las	LAS 1.4, PDRF 6	PASS	0	0	PASS	PASS	0 / 297	PASS	Dataset PASS	0
14RMT305055.las	LAS 1.4, PDRF 6	PASS	0	0	PASS	PASS	0 / 317	PASS	Dataset PASS	0
14RMT305070.las	LAS 1.4, PDRF 6	PASS	0	0	PASS	PASS	0 / 1143	PASS	Dataset PASS	0
14RMT320010.las	LAS 1.4, PDRF 6	PASS	0	0	PASS	PASS	0 / 283	PASS	Dataset PASS	0
14RMT320025.las	LAS 1.4, PDRF 6	PASS	0	0	PASS	PASS	0 / 293	PASS	Dataset PASS	0
14RMT320040.las	LAS 1.4, PDRF 6	PASS	0	0	PASS	PASS	0 / 300	PASS	Dataset PASS	0
14RMT320055.las	LAS 1.4, PDRF 6	PASS	0	0	PASS	PASS	0 / 300	PASS	Dataset PASS	0
14RMT320070.las	LAS 1.4, PDRF 6	PASS	0	0	PASS	PASS	0 / 316	PASS	Dataset PASS	0
14RMT335010.las	LAS 1.4, PDRF 6	PASS	0	0	PASS	PASS	0 / 281	PASS	Dataset PASS	0
14RMT335025.las	LAS 1.4, PDRF 6	PASS	0	0	PASS	PASS	0 / 283	PASS	Dataset PASS	0
14RMT335040.las	LAS 1.4, PDRF 6	PASS	0	0	PASS	PASS	0 / 294	PASS	Dataset PASS	0
14RMT335055.las	LAS 1.4, PDRF 6	PASS	0	0	PASS	PASS	0 / 311	PASS	Dataset PASS	0
14RMT335070.las	LAS 1.4, PDRF 6	PASS	0	0	PASS	PASS	0 / 318	PASS	Dataset PASS	0
14RMT350010.las	LAS 1.4, PDRF 6	PASS	0	0	PASS	PASS	0 / 282	PASS	Dataset PASS	0
14RMT350025.las	LAS 1.4, PDRF 6	PASS	0	0	PASS	PASS	0 / 298	PASS	Dataset PASS	0
14RMT350040.las	LAS 1.4, PDRF 6	PASS	0	0	PASS	PASS	0 / 281	PASS	Dataset PASS	0
14RMT350055.las	LAS 1.4, PDRF 6	PASS	0	0	PASS	PASS	0 / 299	PASS	Dataset PASS	0
14RMT350070.las	LAS 1.4, PDRF 6	PASS	0	0	PASS	PASS	0 / 318	PASS	Dataset PASS	0
14RMT365010.las	LAS 1.4, PDRF 6	PASS	0	0	PASS	PASS	0 / 280	PASS	Dataset PASS	0
14RMT365025.las	LAS 1.4, PDRF 6	PASS	0	0	PASS	PASS	0 / 280	PASS	Dataset PASS	0
14RMT365040.las	LAS 1.4, PDRF 6	PASS	0	0	PASS	PASS	0 / 298	PASS	Dataset PASS	0
14RMT365055.las	LAS 1.4, PDRF 6	PASS	0	0	PASS	PASS	0 / 300	PASS	Dataset PASS	0
14RMT365070.las	LAS 1.4, PDRF 6	PASS	0	0	PASS	PASS	0 / 308	PASS	Dataset PASS	0
14RMT380010.las	LAS 1.4, PDRF 6	PASS	0	0	PASS	PASS	0 / 280	PASS	Dataset PASS	0
14RMT380025.las	LAS 1.4, PDRF 6	PASS	0	0	PASS	PASS	0 / 280	PASS	Dataset PASS	0
14RMT380040.las	LAS 1.4, PDRF 6	PASS	0	0	PASS	PASS	0 / 283	PASS	Dataset PASS	0
14RMT380055.las	LAS 1.4, PDRF 6	PASS	0	0	PASS	PASS	0 / 299	PASS	Dataset PASS	0
14RMT380070.las	LAS 1.4, PDRF 6	PASS	0	0	PASS	PASS	0 / 300	PASS	Dataset PASS	0
14RMT395010.las	LAS 1.4, PDRF 6	PASS	0	0	PASS	PASS	0 / 282	PASS	Dataset PASS	0
14RMT395025.las	LAS 1.4, PDRF 6	PASS	0	0	PASS	PASS	0 / 282	PASS	Dataset PASS	0
14RMT395040.las	LAS 1.4, PDRF 6	PASS	0	0	PASS	PASS	0 / 305	PASS	Dataset PASS	0
14RMT395055.las	LAS 1.4, PDRF 6	PASS	0	0	PASS	PASS	0 / 322	PASS	Dataset PASS	0
14RMT395070.las	LAS 1.4, PDRF 6	PASS	0	0	PASS	PASS	0 / 325	PASS	Dataset PASS	0
14RMT410010.las	LAS 1.4, PDRF 6	PASS	0	0	PASS	PASS	0 / 315	PASS	Dataset PASS	0
14RMT410025.las	LAS 1.4, PDRF 6	PASS	0	0	PASS	PASS	0 / 304	PASS	Dataset PASS	0
14RMT410040.las	LAS 1.4, PDRF 6	PASS	0	0	PASS	PASS	0 / 1140	PASS	Dataset PASS	0
14RMT410055.las	LAS 1.4, PDRF 6	PASS	0	0	PASS	PASS	0 / 317	PASS	Dataset PASS	0
14RMT410070.las	LAS 1.4, PDRF 6	PASS	0	0	PASS	PASS	0 / 315	PASS	Dataset PASS	0

DPH-1.1 Report on ASPRS LAS File Format (Tiled Data) - Compliance - continued

File	LAS Version/PDRF	System ID	Legacy Point Count	Legacy Return Counts	File Source ID	Global Encoding	VLRs / EVLRs	WKT	Intensity	Point Count with Bad Return Info
14RMT425010.las	LAS 1.4, PDRF 6	PASS	0	0	PASS	PASS	0 / 282	PASS	Dataset PASS	0
14RMT425025.las	LAS 1.4, PDRF 6	PASS	0	0	PASS	PASS	0 / 281	PASS	Dataset PASS	0
14RMT425040.las	LAS 1.4, PDRF 6	PASS	0	0	PASS	PASS	0 / 300	PASS	Dataset PASS	0
14RMT425055.las	LAS 1.4, PDRF 6	PASS	0	0	PASS	PASS	0 / 300	PASS	Dataset PASS	0
14RMT425070.las	LAS 1.4, PDRF 6	PASS	0	0	PASS	PASS	0 / 317	PASS	Dataset PASS	0
14RMT440010.las	LAS 1.4, PDRF 6	PASS	0	0	PASS	PASS	0 / 281	PASS	Dataset PASS	0
14RMT440025.las	LAS 1.4, PDRF 6	PASS	0	0	PASS	PASS	0 / 280	PASS	Dataset PASS	0
14RMT440040.las	LAS 1.4, PDRF 6	PASS	0	0	PASS	PASS	0 / 303	PASS	Dataset PASS	0
14RMT440055.las	LAS 1.4, PDRF 6	PASS	0	0	PASS	PASS	0 / 297	PASS	Dataset PASS	0
14RMT440070.las	LAS 1.4, PDRF 6	PASS	0	0	PASS	PASS	0 / 303	PASS	Dataset PASS	0
14RMT455010.las	LAS 1.4, PDRF 6	PASS	0	0	PASS	PASS	0 / 281	PASS	Dataset PASS	0
14RMT455025.las	LAS 1.4, PDRF 6	PASS	0	0	PASS	PASS	0 / 298	PASS	Dataset PASS	0
14RMT455040.las	LAS 1.4, PDRF 6	PASS	0	0	PASS	PASS	0 / 304	PASS	Dataset PASS	0
14RMT455055.las	LAS 1.4, PDRF 6	PASS	0	0	PASS	PASS	0 / 317	PASS	Dataset PASS	0
14RMT455070.las	LAS 1.4, PDRF 6	PASS	0	0	PASS	PASS	0 / 318	PASS	Dataset PASS	0
14RMT470010.las	LAS 1.4, PDRF 6	PASS	0	0	PASS	PASS	0 / 282	PASS	Dataset PASS	0
14RMT470025.las	LAS 1.4, PDRF 6	PASS	0	0	PASS	PASS	0 / 300	PASS	Dataset PASS	0
14RMT470040.las	LAS 1.4, PDRF 6	PASS	0	0	PASS	PASS	0 / 299	PASS	Dataset PASS	0
14RMT470055.las	LAS 1.4, PDRF 6	PASS	0	0	PASS	PASS	0 / 1137	PASS	Dataset PASS	0
14RMT470070.las	LAS 1.4, PDRF 6	PASS	0	0	PASS	PASS	0 / 1142	PASS	Dataset PASS	0
14RMT485010.las	LAS 1.4, PDRF 6	PASS	0	0	PASS	PASS	0 / 282	PASS	Dataset PASS	0
14RMT485025.las	LAS 1.4, PDRF 6	PASS	0	0	PASS	PASS	0 / 297	PASS	Dataset PASS	0
14RMT485040.las	LAS 1.4, PDRF 6	PASS	0	0	PASS	PASS	0 / 299	PASS	Dataset PASS	0
14RMT485055.las	LAS 1.4, PDRF 6	PASS	0	0	PASS	PASS	0 / 320	PASS	Dataset PASS	0
14RMT485070.las	LAS 1.4, PDRF 6	PASS	0	0	PASS	PASS	0 / 320	PASS	Dataset PASS	0
14RMT500010.las	LAS 1.4, PDRF 6	PASS	0	0	PASS	PASS	0 / 283	PASS	Dataset PASS	0
14RMT500025.las	LAS 1.4, PDRF 6	PASS	0	0	PASS	PASS	0 / 280	PASS	Dataset PASS	0
14RMT500040.las	LAS 1.4, PDRF 6	PASS	0	0	PASS	PASS	0 / 300	PASS	Dataset PASS	0
14RMT500055.las	LAS 1.4, PDRF 6	PASS	0	0	PASS	PASS	0 / 320	PASS	Dataset PASS	0
14RMT500070.las	LAS 1.4, PDRF 6	PASS	0	0	PASS	PASS	0 / 320	PASS	Dataset PASS	0
14RMT515010.las	LAS 1.4, PDRF 6	PASS	0	0	PASS	PASS	0 / 281	PASS	Dataset PASS	0
14RMT515025.las	LAS 1.4, PDRF 6	PASS	0	0	PASS	PASS	0 / 297	PASS	Dataset PASS	0
14RMT515040.las	LAS 1.4, PDRF 6	PASS	0	0	PASS	PASS	0 / 299	PASS	Dataset PASS	0
14RMT515055.las	LAS 1.4, PDRF 6	PASS	0	0	PASS	PASS	0 / 1183	PASS	Dataset PASS	0
14RMT515070.las	LAS 1.4, PDRF 6	PASS	0	0	PASS	PASS	0 / 1171	PASS	Dataset PASS	0
14RMT530010.las	LAS 1.4, PDRF 6	PASS	0	0	PASS	PASS	0 / 281	PASS	Dataset PASS	0
14RMT530025.las	LAS 1.4, PDRF 6	PASS	0	0	PASS	PASS	0 / 299	PASS	Dataset PASS	0
14RMT530040.las	LAS 1.4, PDRF 6	PASS	0	0	PASS	PASS	0 / 301	PASS	Dataset PASS	0
14RMT530055.las	LAS 1.4, PDRF 6	PASS	0	0	PASS	PASS	0 / 316	PASS	Dataset PASS	0
14RMT530070.las	LAS 1.4, PDRF 6	PASS	0	0	PASS	PASS	0 / 319	PASS	Dataset PASS	0
14RMT545010.las	LAS 1.4, PDRF 6	PASS	0	0	PASS	PASS	0 / 281	PASS	Dataset PASS	0
14RMT545025.las	LAS 1.4, PDRF 6	PASS	0	0	PASS	PASS	0 / 280	PASS	Dataset PASS	0
14RMT545040.las	LAS 1.4, PDRF 6	PASS	0	0	PASS	PASS	0 / 299	PASS	Dataset PASS	0
14RMT545055.las	LAS 1.4, PDRF 6	PASS	0	0	PASS	PASS	0 / 319	PASS	Dataset PASS	0
14RMT545070.las	LAS 1.4, PDRF 6	PASS	0	0	PASS	PASS	0 / 325	PASS	Dataset PASS	0
14RMT560010.las	LAS 1.4, PDRF 6	PASS	0	0	PASS	PASS	0 / 283	PASS	Dataset PASS	0
14RMT560025.las	LAS 1.4, PDRF 6	PASS	0	0	PASS	PASS	0 / 281	PASS	Dataset PASS	0
14RMT560040.las	LAS 1.4, PDRF 6	PASS	0	0	PASS	PASS	0 / 298	PASS	Dataset PASS	0
14RMT560055.las	LAS 1.4, PDRF 6	PASS	0	0	PASS	PASS	0 / 320	PASS	Dataset PASS	0

DPH-1.1 Report on ASPRS LAS File Format (Tiled Data) - Compliance - continued

File	LAS Version/PDRF	System ID	Legacy Point Count	Legacy Return Counts	File Source ID	Global Encoding	VLRs / EVLRs	WKT	Intensity	Point Count with Bad Return Info
14RMT560070.las	LAS 1.4, PDRF 6	PASS	0	0	PASS	PASS	0 / 319	PASS	Dataset PASS	0

DPH-1.2 Report on ASPRS LAS File Format (Swath Data) - File Integrity

The purpose of this section is to show a table of LAS 1.4 file integrity test results for each swath file.

File	Number of Points Outside Extent	Offset To Point Data	Offset To EVLR	Number Of Points	Number of Points by Return	Number of Duplicate Points
00001.las	0	PASS	PASS	PASS	PASS	0
00002.las	0	PASS	PASS	PASS	PASS	0
00003.las	0	PASS	PASS	PASS	PASS	0
00004.las	0	PASS	PASS	PASS	PASS	0
00005.las	0	PASS	PASS	PASS	PASS	0
00006.las	0	PASS	PASS	PASS	PASS	0
00007.las	0	PASS	PASS	PASS	PASS	0
00009.las	0	PASS	PASS	PASS	PASS	0
00010.las	0	PASS	PASS	PASS	PASS	0
00011.las	0	PASS	PASS	PASS	PASS	0
00012.las	0	PASS	PASS	PASS	PASS	0
00013.las	0	PASS	PASS	PASS	PASS	0
00014.las	0	PASS	PASS	PASS	PASS	0
00015.las	0	PASS	PASS	PASS	PASS	0
00016.las	0	PASS	PASS	PASS	PASS	0
00017.las	0	PASS	PASS	PASS	PASS	0
00018.las	0	PASS	PASS	PASS	PASS	0
00020.las	0	PASS	PASS	PASS	PASS	0
00021.las	0	PASS	PASS	PASS	PASS	0
00022.las	0	PASS	PASS	PASS	PASS	0
00024.las	0	PASS	PASS	PASS	PASS	0
00025.las	0	PASS	PASS	PASS	PASS	0
00026.las	0	PASS	PASS	PASS	PASS	0
00027.las	0	PASS	PASS	PASS	PASS	0
00028.las	0	PASS	PASS	PASS	PASS	0
00029.las	0	PASS	PASS	PASS	PASS	0
00030.las	0	PASS	PASS	PASS	PASS	0
00031.las	0	PASS	PASS	PASS	PASS	0
00032.las	0	PASS	PASS	PASS	PASS	0
00033.las	0	PASS	PASS	PASS	PASS	0
00034.las	0	PASS	PASS	PASS	PASS	0
00035.las	0	PASS	PASS	PASS	PASS	0
00061.las	0	PASS	PASS	PASS	PASS	0
00062.las	0	PASS	PASS	PASS	PASS	0
00063.las	0	PASS	PASS	PASS	PASS	0
00071.las	0	PASS	PASS	PASS	PASS	0
00125.las	0	PASS	PASS	PASS	PASS	0
00126.las	0	PASS	PASS	PASS	PASS	0
00127.las	0	PASS	PASS	PASS	PASS	0
00128.las	0	PASS	PASS	PASS	PASS	0
00129.las	0	PASS	PASS	PASS	PASS	0
00130.las	0	PASS	PASS	PASS	PASS	0
00131.las	0	PASS	PASS	PASS	PASS	0
00133.las	0	PASS	PASS	PASS	PASS	0
00135.las	0	PASS	PASS	PASS	PASS	0
00136.las	0	PASS	PASS	PASS	PASS	0

DPH-1.2 Report on ASPRS LAS File Format (Swath Data) - File Integrity - continued

File	Number of Points Outside Extent	Offset To Point Data	Offset To EVLR	Number Of Points	Number of Points by Return	Number of Duplicate Points
00137.las	0	PASS	PASS	PASS	PASS	0
00138.las	0	PASS	PASS	PASS	PASS	0
00139.las	0	PASS	PASS	PASS	PASS	0
00140.las	0	PASS	PASS	PASS	PASS	0
00141.las	0	PASS	PASS	PASS	PASS	0
00142.las	0	PASS	PASS	PASS	PASS	0
00144.las	0	PASS	PASS	PASS	PASS	0
00145.las	0	PASS	PASS	PASS	PASS	0
00146.las	0	PASS	PASS	PASS	PASS	0
00147.las	0	PASS	PASS	PASS	PASS	0
00148.las	0	PASS	PASS	PASS	PASS	0
00149.las	0	PASS	PASS	PASS	PASS	0
00150.las	0	PASS	PASS	PASS	PASS	0
00151.las	0	PASS	PASS	PASS	PASS	0
00152.las	0	PASS	PASS	PASS	PASS	0
00153.las	0	PASS	PASS	PASS	PASS	0
00154.las	0	PASS	PASS	PASS	PASS	0
00155.las	0	PASS	PASS	PASS	PASS	0
00156.las	0	PASS	PASS	PASS	PASS	0
00157.las	0	PASS	PASS	PASS	PASS	0
00158.las	0	PASS	PASS	PASS	PASS	0
00159.las	0	PASS	PASS	PASS	PASS	0
00160.las	0	PASS	PASS	PASS	PASS	0
00161.las	0	PASS	PASS	PASS	PASS	0
00162.las	0	PASS	PASS	PASS	PASS	0
00163.las	0	PASS	PASS	PASS	PASS	0
00164.las	0	PASS	PASS	PASS	PASS	0
00165.las	0	PASS	PASS	PASS	PASS	0
00166.las	0	PASS	PASS	PASS	PASS	0
00167.las	0	PASS	PASS	PASS	PASS	0
00168.las	0	PASS	PASS	PASS	PASS	0
00169.las	0	PASS	PASS	PASS	PASS	0
00170.las	0	PASS	PASS	PASS	PASS	0
00171.las	0	PASS	PASS	PASS	PASS	0
00172.las	0	PASS	PASS	PASS	PASS	0
00173.las	0	PASS	PASS	PASS	PASS	0
00174.las	0	PASS	PASS	PASS	PASS	0
00177.las	0	PASS	PASS	PASS	PASS	0
00178.las	0	PASS	PASS	PASS	PASS	0
00179.las	0	PASS	PASS	PASS	PASS	0
00180.las	0	PASS	PASS	PASS	PASS	0
00181.las	0	PASS	PASS	PASS	PASS	0
00182.las	0	PASS	PASS	PASS	PASS	0
00183.las	0	PASS	PASS	PASS	PASS	0
00187.las	0	PASS	PASS	PASS	PASS	0
00188.las	0	PASS	PASS	PASS	PASS	0
00189.las	0	PASS	PASS	PASS	PASS	0
00190.las	0	PASS	PASS	PASS	PASS	0
00191.las	0	PASS	PASS	PASS	PASS	0

DPH-1.2 Report on ASPRS LAS File Format (Swath Data) - File Integrity - continued

File	Number of Points Outside Extent	Offset To Point Data	Offset To EVLR	Number Of Points	Number of Points by Return	Number of Duplicate Points
00287.las	0	PASS	PASS	PASS	PASS	0
00288.las	0	PASS	PASS	PASS	PASS	0
00289.las	0	PASS	PASS	PASS	PASS	0
00290.las	0	PASS	PASS	PASS	PASS	0
00291.las	0	PASS	PASS	PASS	PASS	0
00292.las	0	PASS	PASS	PASS	PASS	0
00293.las	0	PASS	PASS	PASS	PASS	0
00294.las	0	PASS	PASS	PASS	PASS	0
00295.las	0	PASS	PASS	PASS	PASS	0
00296.las	0	PASS	PASS	PASS	PASS	0
00297.las	0	PASS	PASS	PASS	PASS	0
00298.las	0	PASS	PASS	PASS	PASS	0
00299.las	0	PASS	PASS	PASS	PASS	0
00300.las	0	PASS	PASS	PASS	PASS	0
00301.las	0	PASS	PASS	PASS	PASS	0
00302.las	0	PASS	PASS	PASS	PASS	0
00303.las	0	PASS	PASS	PASS	PASS	0
00304.las	0	PASS	PASS	PASS	PASS	0
00305.las	0	PASS	PASS	PASS	PASS	0
00307.las	0	PASS	PASS	PASS	PASS	0
00309.las	0	PASS	PASS	PASS	PASS	0
00310.las	0	PASS	PASS	PASS	PASS	0
00311.las	0	PASS	PASS	PASS	PASS	0
00312.las	0	PASS	PASS	PASS	PASS	0
00313.las	0	PASS	PASS	PASS	PASS	0
00314.las	0	PASS	PASS	PASS	PASS	0
00315.las	0	PASS	PASS	PASS	PASS	0
00316.las	0	PASS	PASS	PASS	PASS	0
00317.las	0	PASS	PASS	PASS	PASS	0
00318.las	0	PASS	PASS	PASS	PASS	0
00319.las	0	PASS	PASS	PASS	PASS	0
00320.las	0	PASS	PASS	PASS	PASS	0
00321.las	0	PASS	PASS	PASS	PASS	0
00322.las	0	PASS	PASS	PASS	PASS	0
00323.las	0	PASS	PASS	PASS	PASS	0
00325.las	0	PASS	PASS	PASS	PASS	0
00326.las	0	PASS	PASS	PASS	PASS	0
00327.las	0	PASS	PASS	PASS	PASS	0
00328.las	0	PASS	PASS	PASS	PASS	0
00329.las	0	PASS	PASS	PASS	PASS	0
00330.las	0	PASS	PASS	PASS	PASS	0
00331.las	0	PASS	PASS	PASS	PASS	0
00332.las	0	PASS	PASS	PASS	PASS	0
00333.las	0	PASS	PASS	PASS	PASS	0
00334.las	0	PASS	PASS	PASS	PASS	0
00336.las	0	PASS	PASS	PASS	PASS	0
00337.las	0	PASS	PASS	PASS	PASS	0
00338.las	0	PASS	PASS	PASS	PASS	0
00339.las	0	PASS	PASS	PASS	PASS	0

DPH-1.2 Report on ASPRS LAS File Format (Swath Data) - File Integrity - continued

File	Number of Points Outside Extent	Offset To Point Data	Offset To EVLR	Number Of Points	Number of Points by Return	Number of Duplicate Points
00340.las	0	PASS	PASS	PASS	PASS	0
00341.las	0	PASS	PASS	PASS	PASS	0
00342.las	0	PASS	PASS	PASS	PASS	0
00343.las	0	PASS	PASS	PASS	PASS	0
00344.las	0	PASS	PASS	PASS	PASS	0
00345.las	0	PASS	PASS	PASS	PASS	0
00346.las	0	PASS	PASS	PASS	PASS	0
00347.las	0	PASS	PASS	PASS	PASS	0
00348.las	0	PASS	PASS	PASS	PASS	0
00349.las	0	PASS	PASS	PASS	PASS	0
00350.las	0	PASS	PASS	PASS	PASS	0
00351.las	0	PASS	PASS	PASS	PASS	0
00352.las	0	PASS	PASS	PASS	PASS	0
00354.las	0	PASS	PASS	PASS	PASS	0
00356.las	0	PASS	PASS	PASS	PASS	0
00357.las	0	PASS	PASS	PASS	PASS	0
00358.las	0	PASS	PASS	PASS	PASS	0
00360.las	0	PASS	PASS	PASS	PASS	0
00361.las	0	PASS	PASS	PASS	PASS	0
00362.las	0	PASS	PASS	PASS	PASS	0
00363.las	0	PASS	PASS	PASS	PASS	0
00365.las	0	PASS	PASS	PASS	PASS	0
00366.las	0	PASS	PASS	PASS	PASS	0
00367.las	0	PASS	PASS	PASS	PASS	0
00368.las	0	PASS	PASS	PASS	PASS	0
00369.las	0	PASS	PASS	PASS	PASS	0
00371.las	0	PASS	PASS	PASS	PASS	0
00372.las	0	PASS	PASS	PASS	PASS	0
00373.las	0	PASS	PASS	PASS	PASS	0
00374.las	0	PASS	PASS	PASS	PASS	0
00375.las	0	PASS	PASS	PASS	PASS	0
00376.las	0	PASS	PASS	PASS	PASS	0
00377.las	0	PASS	PASS	PASS	PASS	0
00378.las	0	PASS	PASS	PASS	PASS	0
00380.las	0	PASS	PASS	PASS	PASS	0
00381.las	0	PASS	PASS	PASS	PASS	0
00382.las	0	PASS	PASS	PASS	PASS	0
00383.las	0	PASS	PASS	PASS	PASS	0
00384.las	0	PASS	PASS	PASS	PASS	0
00385.las	0	PASS	PASS	PASS	PASS	0
00386.las	0	PASS	PASS	PASS	PASS	0
00387.las	0	PASS	PASS	PASS	PASS	0
00390.las	0	PASS	PASS	PASS	PASS	0
00391.las	0	PASS	PASS	PASS	PASS	0
00392.las	0	PASS	PASS	PASS	PASS	0
00393.las	0	PASS	PASS	PASS	PASS	0
00394.las	0	PASS	PASS	PASS	PASS	0
00395.las	0	PASS	PASS	PASS	PASS	0
00396.las	0	PASS	PASS	PASS	PASS	0

DPH-1.2 Report on ASPRS LAS File Format (Swath Data) - File Integrity - continued

File	Number of Points Outside Extent	Offset To Point Data	Offset To EVLR	Number Of Points	Number of Points by Return	Number of Duplicate Points
00397.las	0	PASS	PASS	PASS	PASS	0
00398.las	0	PASS	PASS	PASS	PASS	0
00399.las	0	PASS	PASS	PASS	PASS	0
00400.las	0	PASS	PASS	PASS	PASS	0
00401.las	0	PASS	PASS	PASS	PASS	0
00402.las	0	PASS	PASS	PASS	PASS	0
00403.las	0	PASS	PASS	PASS	PASS	0
00404.las	0	PASS	PASS	PASS	PASS	0
00405.las	0	PASS	PASS	PASS	PASS	0
00406.las	0	PASS	PASS	PASS	PASS	0
00409.las	0	PASS	PASS	PASS	PASS	0
00410.las	0	PASS	PASS	PASS	PASS	0
00411.las	0	PASS	PASS	PASS	PASS	0
00412.las	0	PASS	PASS	PASS	PASS	0
00413.las	0	PASS	PASS	PASS	PASS	0
00414.las	0	PASS	PASS	PASS	PASS	0
00415.las	0	PASS	PASS	PASS	PASS	0
00416.las	0	PASS	PASS	PASS	PASS	0
00417.las	0	PASS	PASS	PASS	PASS	0
00418.las	0	PASS	PASS	PASS	PASS	0
00419.las	0	PASS	PASS	PASS	PASS	0
00422.las	0	PASS	PASS	PASS	PASS	0
00423.las	0	PASS	PASS	PASS	PASS	0
00424.las	0	PASS	PASS	PASS	PASS	0
00425.las	0	PASS	PASS	PASS	PASS	0
00426.las	0	PASS	PASS	PASS	PASS	0
00427.las	0	PASS	PASS	PASS	PASS	0
00429.las	0	PASS	PASS	PASS	PASS	0
00430.las	0	PASS	PASS	PASS	PASS	0
00431.las	0	PASS	PASS	PASS	PASS	0
00432.las	0	PASS	PASS	PASS	PASS	0
00433.las	0	PASS	PASS	PASS	PASS	0
00434.las	0	PASS	PASS	PASS	PASS	0
00435.las	0	PASS	PASS	PASS	PASS	0
00436.las	0	PASS	PASS	PASS	PASS	0
00438.las	0	PASS	PASS	PASS	PASS	0
00440.las	0	PASS	PASS	PASS	PASS	0
00441.las	0	PASS	PASS	PASS	PASS	0
00442.las	0	PASS	PASS	PASS	PASS	0
00443.las	0	PASS	PASS	PASS	PASS	0
00444.las	0	PASS	PASS	PASS	PASS	0
00445.las	0	PASS	PASS	PASS	PASS	0
00446.las	0	PASS	PASS	PASS	PASS	0
00447.las	0	PASS	PASS	PASS	PASS	0
00449.las	0	PASS	PASS	PASS	PASS	0
00450.las	0	PASS	PASS	PASS	PASS	0
00451.las	0	PASS	PASS	PASS	PASS	0
00452.las	0	PASS	PASS	PASS	PASS	0
00453.las	0	PASS	PASS	PASS	PASS	0

DPH-1.2 Report on ASPRS LAS File Format (Swath Data) - File Integrity - continued

File	Number of Points Outside Extent	Offset To Point Data	Offset To EVLR	Number Of Points	Number of Points by Return	Number of Duplicate Points
00454.las	0	PASS	PASS	PASS	PASS	0
00455.las	0	PASS	PASS	PASS	PASS	0
00456.las	0	PASS	PASS	PASS	PASS	0
00457.las	0	PASS	PASS	PASS	PASS	0
00458.las	0	PASS	PASS	PASS	PASS	0
00459.las	0	PASS	PASS	PASS	PASS	0
00460.las	0	PASS	PASS	PASS	PASS	0
00462.las	0	PASS	PASS	PASS	PASS	0
00463.las	0	PASS	PASS	PASS	PASS	0
00464.las	0	PASS	PASS	PASS	PASS	0
00465.las	0	PASS	PASS	PASS	PASS	0
00466.las	0	PASS	PASS	PASS	PASS	0
00467.las	0	PASS	PASS	PASS	PASS	0
00468.las	0	PASS	PASS	PASS	PASS	0
00470.las	0	PASS	PASS	PASS	PASS	0
00472.las	0	PASS	PASS	PASS	PASS	0
00473.las	0	PASS	PASS	PASS	PASS	0
00474.las	0	PASS	PASS	PASS	PASS	0
00475.las	0	PASS	PASS	PASS	PASS	0
00476.las	0	PASS	PASS	PASS	PASS	0
00477.las	0	PASS	PASS	PASS	PASS	0
00478.las	0	PASS	PASS	PASS	PASS	0
00479.las	0	PASS	PASS	PASS	PASS	0
00480.las	0	PASS	PASS	PASS	PASS	0
00481.las	0	PASS	PASS	PASS	PASS	0
00482.las	0	PASS	PASS	PASS	PASS	0
00483.las	0	PASS	PASS	PASS	PASS	0
00484.las	0	PASS	PASS	PASS	PASS	0
00485.las	0	PASS	PASS	PASS	PASS	0
00486.las	0	PASS	PASS	PASS	PASS	0
00487.las	0	PASS	PASS	PASS	PASS	0
00488.las	0	PASS	PASS	PASS	PASS	0
00541.las	0	PASS	PASS	PASS	PASS	0
00542.las	0	PASS	PASS	PASS	PASS	0
00543.las	0	PASS	PASS	PASS	PASS	0

DPH-1.2 Report on ASPRS LAS File Format (Tiled Data) - File Integrity

The purpose of this section is to show a table of LAS 1.4 file integrity test results for each tiled file.

File	Number of Points Outside Extent	Offset To Point Data	Offset To EVLR	Number Of Points	Number of Points by Return	Number of Duplicate Points
14RLS480980.las	0	PASS	PASS	PASS	PASS	0
14RLS480995.las	0	PASS	PASS	PASS	PASS	0
14RLS495950.las	0	PASS	PASS	PASS	PASS	0
14RLS495965.las	0	PASS	PASS	PASS	PASS	0
14RLS495980.las	0	PASS	PASS	PASS	PASS	0
14RLS495995.las	0	PASS	PASS	PASS	PASS	0
14RLS510920.las	0	PASS	PASS	PASS	PASS	0
14RLS510935.las	0	PASS	PASS	PASS	PASS	0
14RLS510950.las	0	PASS	PASS	PASS	PASS	0
14RLS510965.las	0	PASS	PASS	PASS	PASS	0
14RLS510980.las	0	PASS	PASS	PASS	PASS	0
14RLS510995.las	0	PASS	PASS	PASS	PASS	0
14RLS525890.las	0	PASS	PASS	PASS	PASS	0
14RLS525905.las	0	PASS	PASS	PASS	PASS	0
14RLS525920.las	0	PASS	PASS	PASS	PASS	0
14RLS525935.las	0	PASS	PASS	PASS	PASS	0
14RLS525950.las	0	PASS	PASS	PASS	PASS	0
14RLS525965.las	0	PASS	PASS	PASS	PASS	0
14RLS525980.las	0	PASS	PASS	PASS	PASS	0
14RLS525995.las	0	PASS	PASS	PASS	PASS	0
14RLS540875.las	0	PASS	PASS	PASS	PASS	0
14RLS540890.las	0	PASS	PASS	PASS	PASS	0
14RLS540905.las	0	PASS	PASS	PASS	PASS	0
14RLS540920.las	0	PASS	PASS	PASS	PASS	0
14RLS540935.las	0	PASS	PASS	PASS	PASS	0
14RLS540950.las	0	PASS	PASS	PASS	PASS	0
14RLS540965.las	0	PASS	PASS	PASS	PASS	0
14RLS540980.las	0	PASS	PASS	PASS	PASS	0
14RLS540995.las	0	PASS	PASS	PASS	PASS	0
14RLS555845.las	0	PASS	PASS	PASS	PASS	0
14RLS555860.las	0	PASS	PASS	PASS	PASS	0
14RLS555875.las	0	PASS	PASS	PASS	PASS	0
14RLS555890.las	0	PASS	PASS	PASS	PASS	0
14RLS555905.las	0	PASS	PASS	PASS	PASS	0
14RLS555920.las	0	PASS	PASS	PASS	PASS	0
14RLS555935.las	0	PASS	PASS	PASS	PASS	0
14RLS555950.las	0	PASS	PASS	PASS	PASS	0
14RLS555965.las	0	PASS	PASS	PASS	PASS	0
14RLS555980.las	0	PASS	PASS	PASS	PASS	0
14RLS555995.las	0	PASS	PASS	PASS	PASS	0
14RLS570800.las	0	PASS	PASS	PASS	PASS	0
14RLS570815.las	0	PASS	PASS	PASS	PASS	0
14RLS570830.las	0	PASS	PASS	PASS	PASS	0
14RLS570845.las	0	PASS	PASS	PASS	PASS	0
14RLS570860.las	0	PASS	PASS	PASS	PASS	0
14RLS570875.las	0	PASS	PASS	PASS	PASS	0

DPH-1.2 Report on ASPRS LAS File Format (Tiled Data) - File Integrity - continued

File	Number of Points Outside Extent	Offset To Point Data	Offset To EVLR	Number Of Points	Number of Points by Return	Number of Duplicate Points
14RLS570890.las	0	PASS	PASS	PASS	PASS	0
14RLS570905.las	0	PASS	PASS	PASS	PASS	0
14RLS570920.las	0	PASS	PASS	PASS	PASS	0
14RLS570935.las	0	PASS	PASS	PASS	PASS	0
14RLS570950.las	0	PASS	PASS	PASS	PASS	0
14RLS570965.las	0	PASS	PASS	PASS	PASS	0
14RLS570980.las	0	PASS	PASS	PASS	PASS	0
14RLS570995.las	0	PASS	PASS	PASS	PASS	0
14RLS585710.las	0	PASS	PASS	PASS	PASS	0
14RLS585725.las	0	PASS	PASS	PASS	PASS	0
14RLS585740.las	0	PASS	PASS	PASS	PASS	0
14RLS585755.las	0	PASS	PASS	PASS	PASS	0
14RLS585770.las	0	PASS	PASS	PASS	PASS	0
14RLS585785.las	0	PASS	PASS	PASS	PASS	0
14RLS585800.las	0	PASS	PASS	PASS	PASS	0
14RLS585815.las	0	PASS	PASS	PASS	PASS	0
14RLS585830.las	0	PASS	PASS	PASS	PASS	0
14RLS585845.las	0	PASS	PASS	PASS	PASS	0
14RLS585860.las	0	PASS	PASS	PASS	PASS	0
14RLS585875.las	0	PASS	PASS	PASS	PASS	0
14RLS585890.las	0	PASS	PASS	PASS	PASS	0
14RLS585905.las	0	PASS	PASS	PASS	PASS	0
14RLS585920.las	0	PASS	PASS	PASS	PASS	0
14RLS585935.las	0	PASS	PASS	PASS	PASS	0
14RLS585950.las	0	PASS	PASS	PASS	PASS	0
14RLS585965.las	0	PASS	PASS	PASS	PASS	0
14RLS585980.las	0	PASS	PASS	PASS	PASS	0
14RLS585995.las	0	PASS	PASS	PASS	PASS	0
14RLS600710.las	0	PASS	PASS	PASS	PASS	0
14RLS600725.las	0	PASS	PASS	PASS	PASS	0
14RLS600740.las	0	PASS	PASS	PASS	PASS	0
14RLS600755.las	0	PASS	PASS	PASS	PASS	0
14RLS600770.las	0	PASS	PASS	PASS	PASS	0
14RLS600785.las	0	PASS	PASS	PASS	PASS	0
14RLS600800.las	0	PASS	PASS	PASS	PASS	0
14RLS600815.las	0	PASS	PASS	PASS	PASS	0
14RLS600830.las	0	PASS	PASS	PASS	PASS	0
14RLS600845.las	0	PASS	PASS	PASS	PASS	0
14RLS600860.las	0	PASS	PASS	PASS	PASS	0
14RLS600875.las	0	PASS	PASS	PASS	PASS	0
14RLS600890.las	0	PASS	PASS	PASS	PASS	0
14RLS600905.las	0	PASS	PASS	PASS	PASS	0
14RLS600920.las	0	PASS	PASS	PASS	PASS	0
14RLS600935.las	0	PASS	PASS	PASS	PASS	0
14RLS600950.las	0	PASS	PASS	PASS	PASS	0
14RLS600965.las	0	PASS	PASS	PASS	PASS	0
14RLS600980.las	0	PASS	PASS	PASS	PASS	0
14RLS600995.las	0	PASS	PASS	PASS	PASS	0
14RLS615695.las	0	PASS	PASS	PASS	PASS	0

DPH-1.2 Report on ASPRS LAS File Format (Tiled Data) - File Integrity - continued

File	Number of Points Outside Extent	Offset To Point Data	Offset To EVLR	Number Of Points	Number of Points by Return	Number of Duplicate Points
14RLS615710.las	0	PASS	PASS	PASS	PASS	0
14RLS615725.las	0	PASS	PASS	PASS	PASS	0
14RLS615740.las	0	PASS	PASS	PASS	PASS	0
14RLS615755.las	0	PASS	PASS	PASS	PASS	0
14RLS615770.las	0	PASS	PASS	PASS	PASS	0
14RLS615785.las	0	PASS	PASS	PASS	PASS	0
14RLS615800.las	0	PASS	PASS	PASS	PASS	0
14RLS615815.las	0	PASS	PASS	PASS	PASS	0
14RLS615830.las	0	PASS	PASS	PASS	PASS	0
14RLS615845.las	0	PASS	PASS	PASS	PASS	0
14RLS615860.las	0	PASS	PASS	PASS	PASS	0
14RLS615875.las	0	PASS	PASS	PASS	PASS	0
14RLS615890.las	0	PASS	PASS	PASS	PASS	0
14RLS615905.las	0	PASS	PASS	PASS	PASS	0
14RLS615920.las	0	PASS	PASS	PASS	PASS	0
14RLS615935.las	0	PASS	PASS	PASS	PASS	0
14RLS615950.las	0	PASS	PASS	PASS	PASS	0
14RLS615965.las	0	PASS	PASS	PASS	PASS	0
14RLS615980.las	0	PASS	PASS	PASS	PASS	0
14RLS615995.las	0	PASS	PASS	PASS	PASS	0
14RLS630680.las	0	PASS	PASS	PASS	PASS	0
14RLS630695.las	0	PASS	PASS	PASS	PASS	0
14RLS630710.las	0	PASS	PASS	PASS	PASS	0
14RLS630725.las	0	PASS	PASS	PASS	PASS	0
14RLS630740.las	0	PASS	PASS	PASS	PASS	0
14RLS630755.las	0	PASS	PASS	PASS	PASS	0
14RLS630770.las	0	PASS	PASS	PASS	PASS	0
14RLS630785.las	0	PASS	PASS	PASS	PASS	0
14RLS630800.las	0	PASS	PASS	PASS	PASS	0
14RLS630815.las	0	PASS	PASS	PASS	PASS	0
14RLS630830.las	0	PASS	PASS	PASS	PASS	0
14RLS630845.las	0	PASS	PASS	PASS	PASS	0
14RLS630860.las	0	PASS	PASS	PASS	PASS	0
14RLS630875.las	0	PASS	PASS	PASS	PASS	0
14RLS630890.las	0	PASS	PASS	PASS	PASS	0
14RLS630905.las	0	PASS	PASS	PASS	PASS	0
14RLS630920.las	0	PASS	PASS	PASS	PASS	0
14RLS630935.las	0	PASS	PASS	PASS	PASS	0
14RLS630950.las	0	PASS	PASS	PASS	PASS	0
14RLS630965.las	0	PASS	PASS	PASS	PASS	0
14RLS630980.las	0	PASS	PASS	PASS	PASS	0
14RLS630995.las	0	PASS	PASS	PASS	PASS	0
14RLS645665.las	0	PASS	PASS	PASS	PASS	0
14RLS645680.las	0	PASS	PASS	PASS	PASS	0
14RLS645695.las	0	PASS	PASS	PASS	PASS	0
14RLS645710.las	0	PASS	PASS	PASS	PASS	0
14RLS645725.las	0	PASS	PASS	PASS	PASS	0
14RLS645740.las	0	PASS	PASS	PASS	PASS	0
14RLS645755.las	0	PASS	PASS	PASS	PASS	0

DPH-1.2 Report on ASPRS LAS File Format (Tiled Data) - File Integrity - continued

File	Number of Points Outside Extent	Offset To Point Data	Offset To EVLR	Number Of Points	Number of Points by Return	Number of Duplicate Points
14RLS645770.las	0	PASS	PASS	PASS	PASS	0
14RLS645785.las	0	PASS	PASS	PASS	PASS	0
14RLS645800.las	0	PASS	PASS	PASS	PASS	0
14RLS645815.las	0	PASS	PASS	PASS	PASS	0
14RLS645830.las	0	PASS	PASS	PASS	PASS	0
14RLS645845.las	0	PASS	PASS	PASS	PASS	0
14RLS645860.las	0	PASS	PASS	PASS	PASS	0
14RLS645875.las	0	PASS	PASS	PASS	PASS	0
14RLS645890.las	0	PASS	PASS	PASS	PASS	0
14RLS645905.las	0	PASS	PASS	PASS	PASS	0
14RLS645920.las	0	PASS	PASS	PASS	PASS	0
14RLS645935.las	0	PASS	PASS	PASS	PASS	0
14RLS645950.las	0	PASS	PASS	PASS	PASS	0
14RLS645965.las	0	PASS	PASS	PASS	PASS	0
14RLS645980.las	0	PASS	PASS	PASS	PASS	0
14RLS645995.las	0	PASS	PASS	PASS	PASS	0
14RLS660650.las	0	PASS	PASS	PASS	PASS	0
14RLS660665.las	0	PASS	PASS	PASS	PASS	0
14RLS660680.las	0	PASS	PASS	PASS	PASS	0
14RLS660695.las	0	PASS	PASS	PASS	PASS	0
14RLS660710.las	0	PASS	PASS	PASS	PASS	0
14RLS660725.las	0	PASS	PASS	PASS	PASS	0
14RLS660740.las	0	PASS	PASS	PASS	PASS	0
14RLS660755.las	0	PASS	PASS	PASS	PASS	0
14RLS660770.las	0	PASS	PASS	PASS	PASS	0
14RLS660785.las	0	PASS	PASS	PASS	PASS	0
14RLS660800.las	0	PASS	PASS	PASS	PASS	0
14RLS660815.las	0	PASS	PASS	PASS	PASS	0
14RLS660830.las	0	PASS	PASS	PASS	PASS	0
14RLS660845.las	0	PASS	PASS	PASS	PASS	0
14RLS660860.las	0	PASS	PASS	PASS	PASS	0
14RLS660875.las	0	PASS	PASS	PASS	PASS	0
14RLS660890.las	0	PASS	PASS	PASS	PASS	0
14RLS660905.las	0	PASS	PASS	PASS	PASS	0
14RLS660920.las	0	PASS	PASS	PASS	PASS	0
14RLS660935.las	0	PASS	PASS	PASS	PASS	0
14RLS660950.las	0	PASS	PASS	PASS	PASS	0
14RLS660965.las	0	PASS	PASS	PASS	PASS	0
14RLS660980.las	0	PASS	PASS	PASS	PASS	0
14RLS660995.las	0	PASS	PASS	PASS	PASS	0
14RLS675635.las	0	PASS	PASS	PASS	PASS	0
14RLS675650.las	0	PASS	PASS	PASS	PASS	0
14RLS675665.las	0	PASS	PASS	PASS	PASS	0
14RLS675680.las	0	PASS	PASS	PASS	PASS	0
14RLS675695.las	0	PASS	PASS	PASS	PASS	0
14RLS675710.las	0	PASS	PASS	PASS	PASS	0
14RLS675725.las	0	PASS	PASS	PASS	PASS	0
14RLS675740.las	0	PASS	PASS	PASS	PASS	0
14RLS675755.las	0	PASS	PASS	PASS	PASS	0

DPH-1.2 Report on ASPRS LAS File Format (Tiled Data) - File Integrity - continued

File	Number of Points Outside Extent	Offset To Point Data	Offset To EVLR	Number Of Points	Number of Points by Return	Number of Duplicate Points
14RLS675770.las	0	PASS	PASS	PASS	PASS	0
14RLS675785.las	0	PASS	PASS	PASS	PASS	0
14RLS675800.las	0	PASS	PASS	PASS	PASS	0
14RLS675815.las	0	PASS	PASS	PASS	PASS	0
14RLS675830.las	0	PASS	PASS	PASS	PASS	0
14RLS675845.las	0	PASS	PASS	PASS	PASS	0
14RLS675860.las	0	PASS	PASS	PASS	PASS	0
14RLS675875.las	0	PASS	PASS	PASS	PASS	0
14RLS675890.las	0	PASS	PASS	PASS	PASS	0
14RLS675905.las	0	PASS	PASS	PASS	PASS	0
14RLS675920.las	0	PASS	PASS	PASS	PASS	0
14RLS675935.las	0	PASS	PASS	PASS	PASS	0
14RLS675950.las	0	PASS	PASS	PASS	PASS	0
14RLS675965.las	0	PASS	PASS	PASS	PASS	0
14RLS675980.las	0	PASS	PASS	PASS	PASS	0
14RLS675995.las	0	PASS	PASS	PASS	PASS	0
14RLS690605.las	0	PASS	PASS	PASS	PASS	0
14RLS690620.las	0	PASS	PASS	PASS	PASS	0
14RLS690635.las	0	PASS	PASS	PASS	PASS	0
14RLS690650.las	0	PASS	PASS	PASS	PASS	0
14RLS690665.las	0	PASS	PASS	PASS	PASS	0
14RLS690680.las	0	PASS	PASS	PASS	PASS	0
14RLS690695.las	0	PASS	PASS	PASS	PASS	0
14RLS690710.las	0	PASS	PASS	PASS	PASS	0
14RLS690725.las	0	PASS	PASS	PASS	PASS	0
14RLS690740.las	0	PASS	PASS	PASS	PASS	0
14RLS690755.las	0	PASS	PASS	PASS	PASS	0
14RLS690770.las	0	PASS	PASS	PASS	PASS	0
14RLS690785.las	0	PASS	PASS	PASS	PASS	0
14RLS690800.las	0	PASS	PASS	PASS	PASS	0
14RLS690815.las	0	PASS	PASS	PASS	PASS	0
14RLS690830.las	0	PASS	PASS	PASS	PASS	0
14RLS690845.las	0	PASS	PASS	PASS	PASS	0
14RLS690860.las	0	PASS	PASS	PASS	PASS	0
14RLS690875.las	0	PASS	PASS	PASS	PASS	0
14RLS690890.las	0	PASS	PASS	PASS	PASS	0
14RLS690905.las	0	PASS	PASS	PASS	PASS	0
14RLS690920.las	0	PASS	PASS	PASS	PASS	0
14RLS690935.las	0	PASS	PASS	PASS	PASS	0
14RLS690950.las	0	PASS	PASS	PASS	PASS	0
14RLS690965.las	0	PASS	PASS	PASS	PASS	0
14RLS690980.las	0	PASS	PASS	PASS	PASS	0
14RLS690995.las	0	PASS	PASS	PASS	PASS	0
14RLS705575.las	0	PASS	PASS	PASS	PASS	0
14RLS705590.las	0	PASS	PASS	PASS	PASS	0
14RLS705605.las	0	PASS	PASS	PASS	PASS	0
14RLS705620.las	0	PASS	PASS	PASS	PASS	0
14RLS705635.las	0	PASS	PASS	PASS	PASS	0
14RLS705650.las	0	PASS	PASS	PASS	PASS	0

DPH-1.2 Report on ASPRS LAS File Format (Tiled Data) - File Integrity - continued

File	Number of Points Outside Extent	Offset To Point Data	Offset To EVLR	Number Of Points	Number of Points by Return	Number of Duplicate Points
14RLS705665.las	0	PASS	PASS	PASS	PASS	0
14RLS705680.las	0	PASS	PASS	PASS	PASS	0
14RLS705695.las	0	PASS	PASS	PASS	PASS	0
14RLS705710.las	0	PASS	PASS	PASS	PASS	0
14RLS705725.las	0	PASS	PASS	PASS	PASS	0
14RLS705740.las	0	PASS	PASS	PASS	PASS	0
14RLS705755.las	0	PASS	PASS	PASS	PASS	0
14RLS705770.las	0	PASS	PASS	PASS	PASS	0
14RLS705785.las	0	PASS	PASS	PASS	PASS	0
14RLS705800.las	0	PASS	PASS	PASS	PASS	0
14RLS705815.las	0	PASS	PASS	PASS	PASS	0
14RLS705830.las	0	PASS	PASS	PASS	PASS	0
14RLS705845.las	0	PASS	PASS	PASS	PASS	0
14RLS705860.las	0	PASS	PASS	PASS	PASS	0
14RLS705875.las	0	PASS	PASS	PASS	PASS	0
14RLS705890.las	0	PASS	PASS	PASS	PASS	0
14RLS705905.las	0	PASS	PASS	PASS	PASS	0
14RLS705920.las	0	PASS	PASS	PASS	PASS	0
14RLS705935.las	0	PASS	PASS	PASS	PASS	0
14RLS705950.las	0	PASS	PASS	PASS	PASS	0
14RLS705965.las	0	PASS	PASS	PASS	PASS	0
14RLS705980.las	0	PASS	PASS	PASS	PASS	0
14RLS705995.las	0	PASS	PASS	PASS	PASS	0
14RLS720560.las	0	PASS	PASS	PASS	PASS	0
14RLS720575.las	0	PASS	PASS	PASS	PASS	0
14RLS720590.las	0	PASS	PASS	PASS	PASS	0
14RLS720605.las	0	PASS	PASS	PASS	PASS	0
14RLS720620.las	0	PASS	PASS	PASS	PASS	0
14RLS720635.las	0	PASS	PASS	PASS	PASS	0
14RLS720650.las	0	PASS	PASS	PASS	PASS	0
14RLS720665.las	0	PASS	PASS	PASS	PASS	0
14RLS720680.las	0	PASS	PASS	PASS	PASS	0
14RLS720695.las	0	PASS	PASS	PASS	PASS	0
14RLS720710.las	0	PASS	PASS	PASS	PASS	0
14RLS720725.las	0	PASS	PASS	PASS	PASS	0
14RLS720740.las	0	PASS	PASS	PASS	PASS	0
14RLS720755.las	0	PASS	PASS	PASS	PASS	0
14RLS720770.las	0	PASS	PASS	PASS	PASS	0
14RLS720785.las	0	PASS	PASS	PASS	PASS	0
14RLS720800.las	0	PASS	PASS	PASS	PASS	0
14RLS720815.las	0	PASS	PASS	PASS	PASS	0
14RLS720830.las	0	PASS	PASS	PASS	PASS	0
14RLS720845.las	0	PASS	PASS	PASS	PASS	0
14RLS720860.las	0	PASS	PASS	PASS	PASS	0
14RLS720875.las	0	PASS	PASS	PASS	PASS	0
14RLS720890.las	0	PASS	PASS	PASS	PASS	0
14RLS720905.las	0	PASS	PASS	PASS	PASS	0
14RLS720920.las	0	PASS	PASS	PASS	PASS	0
14RLS720935.las	0	PASS	PASS	PASS	PASS	0

DPH-1.2 Report on ASPRS LAS File Format (Tiled Data) - File Integrity - continued

File	Number of Points Outside Extent	Offset To Point Data	Offset To EVLR	Number Of Points	Number of Points by Return	Number of Duplicate Points
14RLS720950.las	0	PASS	PASS	PASS	PASS	0
14RLS720965.las	0	PASS	PASS	PASS	PASS	0
14RLS720980.las	0	PASS	PASS	PASS	PASS	0
14RLS720995.las	0	PASS	PASS	PASS	PASS	0
14RLS735500.las	0	PASS	PASS	PASS	PASS	0
14RLS735515.las	0	PASS	PASS	PASS	PASS	0
14RLS735530.las	0	PASS	PASS	PASS	PASS	0
14RLS735545.las	0	PASS	PASS	PASS	PASS	0
14RLS735560.las	0	PASS	PASS	PASS	PASS	0
14RLS735575.las	0	PASS	PASS	PASS	PASS	0
14RLS735590.las	0	PASS	PASS	PASS	PASS	0
14RLS735605.las	0	PASS	PASS	PASS	PASS	0
14RLS735620.las	0	PASS	PASS	PASS	PASS	0
14RLS735635.las	0	PASS	PASS	PASS	PASS	0
14RLS735650.las	0	PASS	PASS	PASS	PASS	0
14RLS735665.las	0	PASS	PASS	PASS	PASS	0
14RLS735680.las	0	PASS	PASS	PASS	PASS	0
14RLS735695.las	0	PASS	PASS	PASS	PASS	0
14RLS735710.las	0	PASS	PASS	PASS	PASS	0
14RLS735725.las	0	PASS	PASS	PASS	PASS	0
14RLS735740.las	0	PASS	PASS	PASS	PASS	0
14RLS735755.las	0	PASS	PASS	PASS	PASS	0
14RLS735770.las	0	PASS	PASS	PASS	PASS	0
14RLS735785.las	0	PASS	PASS	PASS	PASS	0
14RLS735800.las	0	PASS	PASS	PASS	PASS	0
14RLS735815.las	0	PASS	PASS	PASS	PASS	0
14RLS735830.las	0	PASS	PASS	PASS	PASS	0
14RLS735845.las	0	PASS	PASS	PASS	PASS	0
14RLS735860.las	0	PASS	PASS	PASS	PASS	0
14RLS735875.las	0	PASS	PASS	PASS	PASS	0
14RLS735890.las	0	PASS	PASS	PASS	PASS	0
14RLS735905.las	0	PASS	PASS	PASS	PASS	0
14RLS735920.las	0	PASS	PASS	PASS	PASS	0
14RLS735935.las	0	PASS	PASS	PASS	PASS	0
14RLS735950.las	0	PASS	PASS	PASS	PASS	0
14RLS735965.las	0	PASS	PASS	PASS	PASS	0
14RLS735980.las	0	PASS	PASS	PASS	PASS	0
14RLS735995.las	0	PASS	PASS	PASS	PASS	0
14RLS750455.las	0	PASS	PASS	PASS	PASS	0
14RLS750470.las	0	PASS	PASS	PASS	PASS	0
14RLS750485.las	0	PASS	PASS	PASS	PASS	0
14RLS750500.las	0	PASS	PASS	PASS	PASS	0
14RLS750515.las	0	PASS	PASS	PASS	PASS	0
14RLS750530.las	0	PASS	PASS	PASS	PASS	0
14RLS750545.las	0	PASS	PASS	PASS	PASS	0
14RLS750560.las	0	PASS	PASS	PASS	PASS	0
14RLS750575.las	0	PASS	PASS	PASS	PASS	0
14RLS750590.las	0	PASS	PASS	PASS	PASS	0
14RLS750605.las	0	PASS	PASS	PASS	PASS	0

DPH-1.2 Report on ASPRS LAS File Format (Tiled Data) - File Integrity - continued

File	Number of Points Outside Extent	Offset To Point Data	Offset To EVLR	Number Of Points	Number of Points by Return	Number of Duplicate Points
14RLS750620.las	0	PASS	PASS	PASS	PASS	0
14RLS750635.las	0	PASS	PASS	PASS	PASS	0
14RLS750650.las	0	PASS	PASS	PASS	PASS	0
14RLS750665.las	0	PASS	PASS	PASS	PASS	0
14RLS750680.las	0	PASS	PASS	PASS	PASS	0
14RLS750695.las	0	PASS	PASS	PASS	PASS	0
14RLS750710.las	0	PASS	PASS	PASS	PASS	0
14RLS750725.las	0	PASS	PASS	PASS	PASS	0
14RLS750740.las	0	PASS	PASS	PASS	PASS	0
14RLS750755.las	0	PASS	PASS	PASS	PASS	0
14RLS750770.las	0	PASS	PASS	PASS	PASS	0
14RLS750785.las	0	PASS	PASS	PASS	PASS	0
14RLS750800.las	0	PASS	PASS	PASS	PASS	0
14RLS750815.las	0	PASS	PASS	PASS	PASS	0
14RLS750830.las	0	PASS	PASS	PASS	PASS	0
14RLS750845.las	0	PASS	PASS	PASS	PASS	0
14RLS750860.las	0	PASS	PASS	PASS	PASS	0
14RLS750875.las	0	PASS	PASS	PASS	PASS	0
14RLS750890.las	0	PASS	PASS	PASS	PASS	0
14RLS750905.las	0	PASS	PASS	PASS	PASS	0
14RLS750920.las	0	PASS	PASS	PASS	PASS	0
14RLS750935.las	0	PASS	PASS	PASS	PASS	0
14RLS750950.las	0	PASS	PASS	PASS	PASS	0
14RLS750965.las	0	PASS	PASS	PASS	PASS	0
14RLS750980.las	0	PASS	PASS	PASS	PASS	0
14RLS750995.las	0	PASS	PASS	PASS	PASS	0
14RLS765440.las	0	PASS	PASS	PASS	PASS	0
14RLS765455.las	0	PASS	PASS	PASS	PASS	0
14RLS765470.las	0	PASS	PASS	PASS	PASS	0
14RLS765485.las	0	PASS	PASS	PASS	PASS	0
14RLS765500.las	0	PASS	PASS	PASS	PASS	0
14RLS765515.las	0	PASS	PASS	PASS	PASS	0
14RLS765530.las	0	PASS	PASS	PASS	PASS	0
14RLS765545.las	0	PASS	PASS	PASS	PASS	0
14RLS765560.las	0	PASS	PASS	PASS	PASS	0
14RLS765575.las	0	PASS	PASS	PASS	PASS	0
14RLS765590.las	0	PASS	PASS	PASS	PASS	0
14RLS765605.las	0	PASS	PASS	PASS	PASS	0
14RLS765620.las	0	PASS	PASS	PASS	PASS	0
14RLS765635.las	0	PASS	PASS	PASS	PASS	0
14RLS765650.las	0	PASS	PASS	PASS	PASS	0
14RLS765665.las	0	PASS	PASS	PASS	PASS	0
14RLS765680.las	0	PASS	PASS	PASS	PASS	0
14RLS765695.las	0	PASS	PASS	PASS	PASS	0
14RLS765710.las	0	PASS	PASS	PASS	PASS	0
14RLS765725.las	0	PASS	PASS	PASS	PASS	0
14RLS765740.las	0	PASS	PASS	PASS	PASS	0
14RLS765755.las	0	PASS	PASS	PASS	PASS	0
14RLS765770.las	0	PASS	PASS	PASS	PASS	0

DPH-1.2 Report on ASPRS LAS File Format (Tiled Data) - File Integrity - continued

File	Number of Points Outside Extent	Offset To Point Data	Offset To EVLR	Number Of Points	Number of Points by Return	Number of Duplicate Points
14RLS765785.las	0	PASS	PASS	PASS	PASS	0
14RLS765800.las	0	PASS	PASS	PASS	PASS	0
14RLS765815.las	0	PASS	PASS	PASS	PASS	0
14RLS765830.las	0	PASS	PASS	PASS	PASS	0
14RLS765845.las	0	PASS	PASS	PASS	PASS	0
14RLS765860.las	0	PASS	PASS	PASS	PASS	0
14RLS765875.las	0	PASS	PASS	PASS	PASS	0
14RLS765890.las	0	PASS	PASS	PASS	PASS	0
14RLS765905.las	0	PASS	PASS	PASS	PASS	0
14RLS765920.las	0	PASS	PASS	PASS	PASS	0
14RLS765935.las	0	PASS	PASS	PASS	PASS	0
14RLS765950.las	0	PASS	PASS	PASS	PASS	0
14RLS765965.las	0	PASS	PASS	PASS	PASS	0
14RLS765980.las	0	PASS	PASS	PASS	PASS	0
14RLS765995.las	0	PASS	PASS	PASS	PASS	0
14RLS780350.las	0	PASS	PASS	PASS	PASS	0
14RLS780365.las	0	PASS	PASS	PASS	PASS	0
14RLS780380.las	0	PASS	PASS	PASS	PASS	0
14RLS780395.las	0	PASS	PASS	PASS	PASS	0
14RLS780410.las	0	PASS	PASS	PASS	PASS	0
14RLS780425.las	0	PASS	PASS	PASS	PASS	0
14RLS780440.las	0	PASS	PASS	PASS	PASS	0
14RLS780455.las	0	PASS	PASS	PASS	PASS	0
14RLS780470.las	0	PASS	PASS	PASS	PASS	0
14RLS780485.las	0	PASS	PASS	PASS	PASS	0
14RLS780500.las	0	PASS	PASS	PASS	PASS	0
14RLS780515.las	0	PASS	PASS	PASS	PASS	0
14RLS780530.las	0	PASS	PASS	PASS	PASS	0
14RLS780545.las	0	PASS	PASS	PASS	PASS	0
14RLS780560.las	0	PASS	PASS	PASS	PASS	0
14RLS780575.las	0	PASS	PASS	PASS	PASS	0
14RLS780590.las	0	PASS	PASS	PASS	PASS	0
14RLS780605.las	0	PASS	PASS	PASS	PASS	0
14RLS780620.las	0	PASS	PASS	PASS	PASS	0
14RLS780635.las	0	PASS	PASS	PASS	PASS	0
14RLS780650.las	0	PASS	PASS	PASS	PASS	0
14RLS780665.las	0	PASS	PASS	PASS	PASS	0
14RLS780680.las	0	PASS	PASS	PASS	PASS	0
14RLS780695.las	0	PASS	PASS	PASS	PASS	0
14RLS780710.las	0	PASS	PASS	PASS	PASS	0
14RLS780725.las	0	PASS	PASS	PASS	PASS	0
14RLS780740.las	0	PASS	PASS	PASS	PASS	0
14RLS780755.las	0	PASS	PASS	PASS	PASS	0
14RLS780770.las	0	PASS	PASS	PASS	PASS	0
14RLS780785.las	0	PASS	PASS	PASS	PASS	0
14RLS780800.las	0	PASS	PASS	PASS	PASS	0
14RLS780815.las	0	PASS	PASS	PASS	PASS	0
14RLS780830.las	0	PASS	PASS	PASS	PASS	0
14RLS780845.las	0	PASS	PASS	PASS	PASS	0

DPH-1.2 Report on ASPRS LAS File Format (Tiled Data) - File Integrity - continued

File	Number of Points Outside Extent	Offset To Point Data	Offset To EVLR	Number Of Points	Number of Points by Return	Number of Duplicate Points
14RLS780860.las	0	PASS	PASS	PASS	PASS	0
14RLS780875.las	0	PASS	PASS	PASS	PASS	0
14RLS780890.las	0	PASS	PASS	PASS	PASS	0
14RLS780905.las	0	PASS	PASS	PASS	PASS	0
14RLS780920.las	0	PASS	PASS	PASS	PASS	0
14RLS780935.las	0	PASS	PASS	PASS	PASS	0
14RLS780950.las	0	PASS	PASS	PASS	PASS	0
14RLS780965.las	0	PASS	PASS	PASS	PASS	0
14RLS780980.las	0	PASS	PASS	PASS	PASS	0
14RLS780995.las	0	PASS	PASS	PASS	PASS	0
14RLS795305.las	0	PASS	PASS	PASS	PASS	0
14RLS795320.las	0	PASS	PASS	PASS	PASS	0
14RLS795335.las	0	PASS	PASS	PASS	PASS	0
14RLS795350.las	0	PASS	PASS	PASS	PASS	0
14RLS795365.las	0	PASS	PASS	PASS	PASS	0
14RLS795380.las	0	PASS	PASS	PASS	PASS	0
14RLS795395.las	0	PASS	PASS	PASS	PASS	0
14RLS795410.las	0	PASS	PASS	PASS	PASS	0
14RLS795425.las	0	PASS	PASS	PASS	PASS	0
14RLS795440.las	0	PASS	PASS	PASS	PASS	0
14RLS795455.las	0	PASS	PASS	PASS	PASS	0
14RLS795470.las	0	PASS	PASS	PASS	PASS	0
14RLS795485.las	0	PASS	PASS	PASS	PASS	0
14RLS795500.las	0	PASS	PASS	PASS	PASS	0
14RLS795515.las	0	PASS	PASS	PASS	PASS	0
14RLS795530.las	0	PASS	PASS	PASS	PASS	0
14RLS795545.las	0	PASS	PASS	PASS	PASS	0
14RLS795560.las	0	PASS	PASS	PASS	PASS	0
14RLS795575.las	0	PASS	PASS	PASS	PASS	0
14RLS795590.las	0	PASS	PASS	PASS	PASS	0
14RLS795605.las	0	PASS	PASS	PASS	PASS	0
14RLS795620.las	0	PASS	PASS	PASS	PASS	0
14RLS795635.las	0	PASS	PASS	PASS	PASS	0
14RLS795650.las	0	PASS	PASS	PASS	PASS	0
14RLS795665.las	0	PASS	PASS	PASS	PASS	0
14RLS795680.las	0	PASS	PASS	PASS	PASS	0
14RLS795695.las	0	PASS	PASS	PASS	PASS	0
14RLS795710.las	0	PASS	PASS	PASS	PASS	0
14RLS795725.las	0	PASS	PASS	PASS	PASS	0
14RLS795740.las	0	PASS	PASS	PASS	PASS	0
14RLS795755.las	0	PASS	PASS	PASS	PASS	0
14RLS795770.las	0	PASS	PASS	PASS	PASS	0
14RLS795785.las	0	PASS	PASS	PASS	PASS	0
14RLS795800.las	0	PASS	PASS	PASS	PASS	0
14RLS795815.las	0	PASS	PASS	PASS	PASS	0
14RLS795830.las	0	PASS	PASS	PASS	PASS	0
14RLS795845.las	0	PASS	PASS	PASS	PASS	0
14RLS795860.las	0	PASS	PASS	PASS	PASS	0
14RLS795875.las	0	PASS	PASS	PASS	PASS	0

DPH-1.2 Report on ASPRS LAS File Format (Tiled Data) - File Integrity - continued

File	Number of Points Outside Extent	Offset To Point Data	Offset To EVLR	Number Of Points	Number of Points by Return	Number of Duplicate Points
14RLS795890.las	0	PASS	PASS	PASS	PASS	0
14RLS795905.las	0	PASS	PASS	PASS	PASS	0
14RLS795920.las	0	PASS	PASS	PASS	PASS	0
14RLS795935.las	0	PASS	PASS	PASS	PASS	0
14RLS795950.las	0	PASS	PASS	PASS	PASS	0
14RLS795965.las	0	PASS	PASS	PASS	PASS	0
14RLS795980.las	0	PASS	PASS	PASS	PASS	0
14RLS795995.las	0	PASS	PASS	PASS	PASS	0
14RLS810275.las	0	PASS	PASS	PASS	PASS	0
14RLS810290.las	0	PASS	PASS	PASS	PASS	0
14RLS810305.las	0	PASS	PASS	PASS	PASS	0
14RLS810320.las	0	PASS	PASS	PASS	PASS	0
14RLS810335.las	0	PASS	PASS	PASS	PASS	0
14RLS810350.las	0	PASS	PASS	PASS	PASS	0
14RLS810365.las	0	PASS	PASS	PASS	PASS	0
14RLS810380.las	0	PASS	PASS	PASS	PASS	0
14RLS810395.las	0	PASS	PASS	PASS	PASS	0
14RLS810410.las	0	PASS	PASS	PASS	PASS	0
14RLS810425.las	0	PASS	PASS	PASS	PASS	0
14RLS810440.las	0	PASS	PASS	PASS	PASS	0
14RLS810455.las	0	PASS	PASS	PASS	PASS	0
14RLS810470.las	0	PASS	PASS	PASS	PASS	0
14RLS810485.las	0	PASS	PASS	PASS	PASS	0
14RLS810500.las	0	PASS	PASS	PASS	PASS	0
14RLS810515.las	0	PASS	PASS	PASS	PASS	0
14RLS810530.las	0	PASS	PASS	PASS	PASS	0
14RLS810545.las	0	PASS	PASS	PASS	PASS	0
14RLS810560.las	0	PASS	PASS	PASS	PASS	0
14RLS810575.las	0	PASS	PASS	PASS	PASS	0
14RLS810590.las	0	PASS	PASS	PASS	PASS	0
14RLS810605.las	0	PASS	PASS	PASS	PASS	0
14RLS810620.las	0	PASS	PASS	PASS	PASS	0
14RLS810635.las	0	PASS	PASS	PASS	PASS	0
14RLS810650.las	0	PASS	PASS	PASS	PASS	0
14RLS810665.las	0	PASS	PASS	PASS	PASS	0
14RLS810680.las	0	PASS	PASS	PASS	PASS	0
14RLS810695.las	0	PASS	PASS	PASS	PASS	0
14RLS810710.las	0	PASS	PASS	PASS	PASS	0
14RLS810725.las	0	PASS	PASS	PASS	PASS	0
14RLS810740.las	0	PASS	PASS	PASS	PASS	0
14RLS810755.las	0	PASS	PASS	PASS	PASS	0
14RLS810770.las	0	PASS	PASS	PASS	PASS	0
14RLS810785.las	0	PASS	PASS	PASS	PASS	0
14RLS810800.las	0	PASS	PASS	PASS	PASS	0
14RLS810815.las	0	PASS	PASS	PASS	PASS	0
14RLS810830.las	0	PASS	PASS	PASS	PASS	0
14RLS810845.las	0	PASS	PASS	PASS	PASS	0
14RLS810860.las	0	PASS	PASS	PASS	PASS	0
14RLS810875.las	0	PASS	PASS	PASS	PASS	0

DPH-1.2 Report on ASPRS LAS File Format (Tiled Data) - File Integrity - continued

File	Number of Points Outside Extent	Offset To Point Data	Offset To EVLR	Number Of Points	Number of Points by Return	Number of Duplicate Points
14RLS810890.las	0	PASS	PASS	PASS	PASS	0
14RLS810905.las	0	PASS	PASS	PASS	PASS	0
14RLS810920.las	0	PASS	PASS	PASS	PASS	0
14RLS810935.las	0	PASS	PASS	PASS	PASS	0
14RLS810950.las	0	PASS	PASS	PASS	PASS	0
14RLS810965.las	0	PASS	PASS	PASS	PASS	0
14RLS810980.las	0	PASS	PASS	PASS	PASS	0
14RLS810995.las	0	PASS	PASS	PASS	PASS	0
14RLS825260.las	0	PASS	PASS	PASS	PASS	0
14RLS825275.las	0	PASS	PASS	PASS	PASS	0
14RLS825290.las	0	PASS	PASS	PASS	PASS	0
14RLS825305.las	0	PASS	PASS	PASS	PASS	0
14RLS825320.las	0	PASS	PASS	PASS	PASS	0
14RLS825335.las	0	PASS	PASS	PASS	PASS	0
14RLS825350.las	0	PASS	PASS	PASS	PASS	0
14RLS825365.las	0	PASS	PASS	PASS	PASS	0
14RLS825380.las	0	PASS	PASS	PASS	PASS	0
14RLS825395.las	0	PASS	PASS	PASS	PASS	0
14RLS825410.las	0	PASS	PASS	PASS	PASS	0
14RLS825425.las	0	PASS	PASS	PASS	PASS	0
14RLS825440.las	0	PASS	PASS	PASS	PASS	0
14RLS825455.las	0	PASS	PASS	PASS	PASS	0
14RLS825470.las	0	PASS	PASS	PASS	PASS	0
14RLS825485.las	0	PASS	PASS	PASS	PASS	0
14RLS825500.las	0	PASS	PASS	PASS	PASS	0
14RLS825515.las	0	PASS	PASS	PASS	PASS	0
14RLS825530.las	0	PASS	PASS	PASS	PASS	0
14RLS825545.las	0	PASS	PASS	PASS	PASS	0
14RLS825560.las	0	PASS	PASS	PASS	PASS	0
14RLS825575.las	0	PASS	PASS	PASS	PASS	0
14RLS825590.las	0	PASS	PASS	PASS	PASS	0
14RLS825605.las	0	PASS	PASS	PASS	PASS	0
14RLS825620.las	0	PASS	PASS	PASS	PASS	0
14RLS825635.las	0	PASS	PASS	PASS	PASS	0
14RLS825650.las	0	PASS	PASS	PASS	PASS	0
14RLS825665.las	0	PASS	PASS	PASS	PASS	0
14RLS825680.las	0	PASS	PASS	PASS	PASS	0
14RLS825695.las	0	PASS	PASS	PASS	PASS	0
14RLS825710.las	0	PASS	PASS	PASS	PASS	0
14RLS825725.las	0	PASS	PASS	PASS	PASS	0
14RLS825740.las	0	PASS	PASS	PASS	PASS	0
14RLS825755.las	0	PASS	PASS	PASS	PASS	0
14RLS825770.las	0	PASS	PASS	PASS	PASS	0
14RLS825785.las	0	PASS	PASS	PASS	PASS	0
14RLS825800.las	0	PASS	PASS	PASS	PASS	0
14RLS825815.las	0	PASS	PASS	PASS	PASS	0
14RLS825830.las	0	PASS	PASS	PASS	PASS	0
14RLS825845.las	0	PASS	PASS	PASS	PASS	0
14RLS825860.las	0	PASS	PASS	PASS	PASS	0

DPH-1.2 Report on ASPRS LAS File Format (Tiled Data) - File Integrity - continued

File	Number of Points Outside Extent	Offset To Point Data	Offset To EVLR	Number Of Points	Number of Points by Return	Number of Duplicate Points
14RLS825875.las	0	PASS	PASS	PASS	PASS	0
14RLS825890.las	0	PASS	PASS	PASS	PASS	0
14RLS825905.las	0	PASS	PASS	PASS	PASS	0
14RLS825920.las	0	PASS	PASS	PASS	PASS	0
14RLS825935.las	0	PASS	PASS	PASS	PASS	0
14RLS825950.las	0	PASS	PASS	PASS	PASS	0
14RLS825965.las	0	PASS	PASS	PASS	PASS	0
14RLS825980.las	0	PASS	PASS	PASS	PASS	0
14RLS825995.las	0	PASS	PASS	PASS	PASS	0
14RLS840245.las	0	PASS	PASS	PASS	PASS	0
14RLS840260.las	0	PASS	PASS	PASS	PASS	0
14RLS840275.las	0	PASS	PASS	PASS	PASS	0
14RLS840290.las	0	PASS	PASS	PASS	PASS	0
14RLS840305.las	0	PASS	PASS	PASS	PASS	0
14RLS840320.las	0	PASS	PASS	PASS	PASS	0
14RLS840335.las	0	PASS	PASS	PASS	PASS	0
14RLS840350.las	0	PASS	PASS	PASS	PASS	0
14RLS840365.las	0	PASS	PASS	PASS	PASS	0
14RLS840380.las	0	PASS	PASS	PASS	PASS	0
14RLS840395.las	0	PASS	PASS	PASS	PASS	0
14RLS840410.las	0	PASS	PASS	PASS	PASS	0
14RLS840425.las	0	PASS	PASS	PASS	PASS	0
14RLS840440.las	0	PASS	PASS	PASS	PASS	0
14RLS840455.las	0	PASS	PASS	PASS	PASS	0
14RLS840470.las	0	PASS	PASS	PASS	PASS	0
14RLS840485.las	0	PASS	PASS	PASS	PASS	0
14RLS840500.las	0	PASS	PASS	PASS	PASS	0
14RLS840515.las	0	PASS	PASS	PASS	PASS	0
14RLS840530.las	0	PASS	PASS	PASS	PASS	0
14RLS840545.las	0	PASS	PASS	PASS	PASS	0
14RLS840560.las	0	PASS	PASS	PASS	PASS	0
14RLS840575.las	0	PASS	PASS	PASS	PASS	0
14RLS840590.las	0	PASS	PASS	PASS	PASS	0
14RLS840605.las	0	PASS	PASS	PASS	PASS	0
14RLS840620.las	0	PASS	PASS	PASS	PASS	0
14RLS840635.las	0	PASS	PASS	PASS	PASS	0
14RLS840650.las	0	PASS	PASS	PASS	PASS	0
14RLS840665.las	0	PASS	PASS	PASS	PASS	0
14RLS840680.las	0	PASS	PASS	PASS	PASS	0
14RLS840695.las	0	PASS	PASS	PASS	PASS	0
14RLS840710.las	0	PASS	PASS	PASS	PASS	0
14RLS840725.las	0	PASS	PASS	PASS	PASS	0
14RLS840740.las	0	PASS	PASS	PASS	PASS	0
14RLS840755.las	0	PASS	PASS	PASS	PASS	0
14RLS840770.las	0	PASS	PASS	PASS	PASS	0
14RLS840785.las	0	PASS	PASS	PASS	PASS	0
14RLS840800.las	0	PASS	PASS	PASS	PASS	0
14RLS840815.las	0	PASS	PASS	PASS	PASS	0
14RLS840830.las	0	PASS	PASS	PASS	PASS	0

DPH-1.2 Report on ASPRS LAS File Format (Tiled Data) - File Integrity - continued

File	Number of Points Outside Extent	Offset To Point Data	Offset To EVLR	Number Of Points	Number of Points by Return	Number of Duplicate Points
14RLS840845.las	0	PASS	PASS	PASS	PASS	0
14RLS840860.las	0	PASS	PASS	PASS	PASS	0
14RLS840875.las	0	PASS	PASS	PASS	PASS	0
14RLS840890.las	0	PASS	PASS	PASS	PASS	0
14RLS840905.las	0	PASS	PASS	PASS	PASS	0
14RLS840920.las	0	PASS	PASS	PASS	PASS	0
14RLS840935.las	0	PASS	PASS	PASS	PASS	0
14RLS840950.las	0	PASS	PASS	PASS	PASS	0
14RLS840965.las	0	PASS	PASS	PASS	PASS	0
14RLS840980.las	0	PASS	PASS	PASS	PASS	0
14RLS840995.las	0	PASS	PASS	PASS	PASS	0
14RLS855245.las	0	PASS	PASS	PASS	PASS	0
14RLS855260.las	0	PASS	PASS	PASS	PASS	0
14RLS855275.las	0	PASS	PASS	PASS	PASS	0
14RLS855290.las	0	PASS	PASS	PASS	PASS	0
14RLS855305.las	0	PASS	PASS	PASS	PASS	0
14RLS855320.las	0	PASS	PASS	PASS	PASS	0
14RLS855335.las	0	PASS	PASS	PASS	PASS	0
14RLS855350.las	0	PASS	PASS	PASS	PASS	0
14RLS855365.las	0	PASS	PASS	PASS	PASS	0
14RLS855380.las	0	PASS	PASS	PASS	PASS	0
14RLS855395.las	0	PASS	PASS	PASS	PASS	0
14RLS855410.las	0	PASS	PASS	PASS	PASS	0
14RLS855425.las	0	PASS	PASS	PASS	PASS	0
14RLS855440.las	0	PASS	PASS	PASS	PASS	0
14RLS855455.las	0	PASS	PASS	PASS	PASS	0
14RLS855470.las	0	PASS	PASS	PASS	PASS	0
14RLS855485.las	0	PASS	PASS	PASS	PASS	0
14RLS855500.las	0	PASS	PASS	PASS	PASS	0
14RLS855515.las	0	PASS	PASS	PASS	PASS	0
14RLS855530.las	0	PASS	PASS	PASS	PASS	0
14RLS855545.las	0	PASS	PASS	PASS	PASS	0
14RLS855560.las	0	PASS	PASS	PASS	PASS	0
14RLS855575.las	0	PASS	PASS	PASS	PASS	0
14RLS855590.las	0	PASS	PASS	PASS	PASS	0
14RLS855605.las	0	PASS	PASS	PASS	PASS	0
14RLS855620.las	0	PASS	PASS	PASS	PASS	0
14RLS855635.las	0	PASS	PASS	PASS	PASS	0
14RLS855650.las	0	PASS	PASS	PASS	PASS	0
14RLS855665.las	0	PASS	PASS	PASS	PASS	0
14RLS855680.las	0	PASS	PASS	PASS	PASS	0
14RLS855695.las	0	PASS	PASS	PASS	PASS	0
14RLS855710.las	0	PASS	PASS	PASS	PASS	0
14RLS855725.las	0	PASS	PASS	PASS	PASS	0
14RLS855740.las	0	PASS	PASS	PASS	PASS	0
14RLS855755.las	0	PASS	PASS	PASS	PASS	0
14RLS855770.las	0	PASS	PASS	PASS	PASS	0
14RLS855785.las	0	PASS	PASS	PASS	PASS	0
14RLS855800.las	0	PASS	PASS	PASS	PASS	0

DPH-1.2 Report on ASPRS LAS File Format (Tiled Data) - File Integrity - continued

File	Number of Points Outside Extent	Offset To Point Data	Offset To EVLR	Number Of Points	Number of Points by Return	Number of Duplicate Points
14RLS855815.las	0	PASS	PASS	PASS	PASS	0
14RLS855830.las	0	PASS	PASS	PASS	PASS	0
14RLS855845.las	0	PASS	PASS	PASS	PASS	0
14RLS855860.las	0	PASS	PASS	PASS	PASS	0
14RLS855875.las	0	PASS	PASS	PASS	PASS	0
14RLS855890.las	0	PASS	PASS	PASS	PASS	0
14RLS855905.las	0	PASS	PASS	PASS	PASS	0
14RLS855920.las	0	PASS	PASS	PASS	PASS	0
14RLS855935.las	0	PASS	PASS	PASS	PASS	0
14RLS855950.las	0	PASS	PASS	PASS	PASS	0
14RLS855965.las	0	PASS	PASS	PASS	PASS	0
14RLS855980.las	0	PASS	PASS	PASS	PASS	0
14RLS855995.las	0	PASS	PASS	PASS	PASS	0
14RLS870230.las	0	PASS	PASS	PASS	PASS	0
14RLS870245.las	0	PASS	PASS	PASS	PASS	0
14RLS870260.las	0	PASS	PASS	PASS	PASS	0
14RLS870275.las	0	PASS	PASS	PASS	PASS	0
14RLS870290.las	0	PASS	PASS	PASS	PASS	0
14RLS870305.las	0	PASS	PASS	PASS	PASS	0
14RLS870320.las	0	PASS	PASS	PASS	PASS	0
14RLS870335.las	0	PASS	PASS	PASS	PASS	0
14RLS870350.las	0	PASS	PASS	PASS	PASS	0
14RLS870365.las	0	PASS	PASS	PASS	PASS	0
14RLS870380.las	0	PASS	PASS	PASS	PASS	0
14RLS870395.las	0	PASS	PASS	PASS	PASS	0
14RLS870410.las	0	PASS	PASS	PASS	PASS	0
14RLS870425.las	0	PASS	PASS	PASS	PASS	0
14RLS870440.las	0	PASS	PASS	PASS	PASS	0
14RLS870455.las	0	PASS	PASS	PASS	PASS	0
14RLS870470.las	0	PASS	PASS	PASS	PASS	0
14RLS870485.las	0	PASS	PASS	PASS	PASS	0
14RLS870500.las	0	PASS	PASS	PASS	PASS	0
14RLS870515.las	0	PASS	PASS	PASS	PASS	0
14RLS870530.las	0	PASS	PASS	PASS	PASS	0
14RLS870545.las	0	PASS	PASS	PASS	PASS	0
14RLS870560.las	0	PASS	PASS	PASS	PASS	0
14RLS870575.las	0	PASS	PASS	PASS	PASS	0
14RLS870590.las	0	PASS	PASS	PASS	PASS	0
14RLS870605.las	0	PASS	PASS	PASS	PASS	0
14RLS870620.las	0	PASS	PASS	PASS	PASS	0
14RLS870635.las	0	PASS	PASS	PASS	PASS	0
14RLS870650.las	0	PASS	PASS	PASS	PASS	0
14RLS870665.las	0	PASS	PASS	PASS	PASS	0
14RLS870680.las	0	PASS	PASS	PASS	PASS	0
14RLS870695.las	0	PASS	PASS	PASS	PASS	0
14RLS870710.las	0	PASS	PASS	PASS	PASS	0
14RLS870725.las	0	PASS	PASS	PASS	PASS	0
14RLS870740.las	0	PASS	PASS	PASS	PASS	0
14RLS870755.las	0	PASS	PASS	PASS	PASS	0

DPH-1.2 Report on ASPRS LAS File Format (Tiled Data) - File Integrity - continued

File	Number of Points Outside Extent	Offset To Point Data	Offset To EVLR	Number Of Points	Number of Points by Return	Number of Duplicate Points
14RLS870770.las	0	PASS	PASS	PASS	PASS	0
14RLS870785.las	0	PASS	PASS	PASS	PASS	0
14RLS870800.las	0	PASS	PASS	PASS	PASS	0
14RLS870815.las	0	PASS	PASS	PASS	PASS	0
14RLS870830.las	0	PASS	PASS	PASS	PASS	0
14RLS870845.las	0	PASS	PASS	PASS	PASS	0
14RLS870860.las	0	PASS	PASS	PASS	PASS	0
14RLS870875.las	0	PASS	PASS	PASS	PASS	0
14RLS870890.las	0	PASS	PASS	PASS	PASS	0
14RLS870905.las	0	PASS	PASS	PASS	PASS	0
14RLS870920.las	0	PASS	PASS	PASS	PASS	0
14RLS870935.las	0	PASS	PASS	PASS	PASS	0
14RLS870950.las	0	PASS	PASS	PASS	PASS	0
14RLS870965.las	0	PASS	PASS	PASS	PASS	0
14RLS870980.las	0	PASS	PASS	PASS	PASS	0
14RLS870995.las	0	PASS	PASS	PASS	PASS	0
14RLS885215.las	0	PASS	PASS	PASS	PASS	0
14RLS885230.las	0	PASS	PASS	PASS	PASS	0
14RLS885245.las	0	PASS	PASS	PASS	PASS	0
14RLS885260.las	0	PASS	PASS	PASS	PASS	0
14RLS885275.las	0	PASS	PASS	PASS	PASS	0
14RLS885290.las	0	PASS	PASS	PASS	PASS	0
14RLS885305.las	0	PASS	PASS	PASS	PASS	0
14RLS885320.las	0	PASS	PASS	PASS	PASS	0
14RLS885335.las	0	PASS	PASS	PASS	PASS	0
14RLS885350.las	0	PASS	PASS	PASS	PASS	0
14RLS885365.las	0	PASS	PASS	PASS	PASS	0
14RLS885380.las	0	PASS	PASS	PASS	PASS	0
14RLS885395.las	0	PASS	PASS	PASS	PASS	0
14RLS885410.las	0	PASS	PASS	PASS	PASS	0
14RLS885425.las	0	PASS	PASS	PASS	PASS	0
14RLS885440.las	0	PASS	PASS	PASS	PASS	0
14RLS885455.las	0	PASS	PASS	PASS	PASS	0
14RLS885470.las	0	PASS	PASS	PASS	PASS	0
14RLS885485.las	0	PASS	PASS	PASS	PASS	0
14RLS885500.las	0	PASS	PASS	PASS	PASS	0
14RLS885515.las	0	PASS	PASS	PASS	PASS	0
14RLS885530.las	0	PASS	PASS	PASS	PASS	0
14RLS885545.las	0	PASS	PASS	PASS	PASS	0
14RLS885560.las	0	PASS	PASS	PASS	PASS	0
14RLS885575.las	0	PASS	PASS	PASS	PASS	0
14RLS885590.las	0	PASS	PASS	PASS	PASS	0
14RLS885605.las	0	PASS	PASS	PASS	PASS	0
14RLS885620.las	0	PASS	PASS	PASS	PASS	0
14RLS885635.las	0	PASS	PASS	PASS	PASS	0
14RLS885650.las	0	PASS	PASS	PASS	PASS	0
14RLS885665.las	0	PASS	PASS	PASS	PASS	0
14RLS885680.las	0	PASS	PASS	PASS	PASS	0
14RLS885695.las	0	PASS	PASS	PASS	PASS	0

DPH-1.2 Report on ASPRS LAS File Format (Tiled Data) - File Integrity - continued

File	Number of Points Outside Extent	Offset To Point Data	Offset To EVLR	Number Of Points	Number of Points by Return	Number of Duplicate Points
14RLS885710.las	0	PASS	PASS	PASS	PASS	0
14RLS885725.las	0	PASS	PASS	PASS	PASS	0
14RLS885740.las	0	PASS	PASS	PASS	PASS	0
14RLS885755.las	0	PASS	PASS	PASS	PASS	0
14RLS885770.las	0	PASS	PASS	PASS	PASS	0
14RLS885785.las	0	PASS	PASS	PASS	PASS	0
14RLS885800.las	0	PASS	PASS	PASS	PASS	0
14RLS885815.las	0	PASS	PASS	PASS	PASS	0
14RLS885830.las	0	PASS	PASS	PASS	PASS	0
14RLS885845.las	0	PASS	PASS	PASS	PASS	0
14RLS885860.las	0	PASS	PASS	PASS	PASS	0
14RLS885875.las	0	PASS	PASS	PASS	PASS	0
14RLS885890.las	0	PASS	PASS	PASS	PASS	0
14RLS885905.las	0	PASS	PASS	PASS	PASS	0
14RLS885920.las	0	PASS	PASS	PASS	PASS	0
14RLS885935.las	0	PASS	PASS	PASS	PASS	0
14RLS885950.las	0	PASS	PASS	PASS	PASS	0
14RLS885965.las	0	PASS	PASS	PASS	PASS	0
14RLS885980.las	0	PASS	PASS	PASS	PASS	0
14RLS885995.las	0	PASS	PASS	PASS	PASS	0
14RLS900215.las	0	PASS	PASS	PASS	PASS	0
14RLS900230.las	0	PASS	PASS	PASS	PASS	0
14RLS900245.las	0	PASS	PASS	PASS	PASS	0
14RLS900260.las	0	PASS	PASS	PASS	PASS	0
14RLS900275.las	0	PASS	PASS	PASS	PASS	0
14RLS900290.las	0	PASS	PASS	PASS	PASS	0
14RLS900305.las	0	PASS	PASS	PASS	PASS	0
14RLS900320.las	0	PASS	PASS	PASS	PASS	0
14RLS900335.las	0	PASS	PASS	PASS	PASS	0
14RLS900350.las	0	PASS	PASS	PASS	PASS	0
14RLS900365.las	0	PASS	PASS	PASS	PASS	0
14RLS900380.las	0	PASS	PASS	PASS	PASS	0
14RLS900395.las	0	PASS	PASS	PASS	PASS	0
14RLS900410.las	0	PASS	PASS	PASS	PASS	0
14RLS900425.las	0	PASS	PASS	PASS	PASS	0
14RLS900440.las	0	PASS	PASS	PASS	PASS	0
14RLS900455.las	0	PASS	PASS	PASS	PASS	0
14RLS900470.las	0	PASS	PASS	PASS	PASS	0
14RLS900485.las	0	PASS	PASS	PASS	PASS	0
14RLS900500.las	0	PASS	PASS	PASS	PASS	0
14RLS900515.las	0	PASS	PASS	PASS	PASS	0
14RLS900530.las	0	PASS	PASS	PASS	PASS	0
14RLS900545.las	0	PASS	PASS	PASS	PASS	0
14RLS900560.las	0	PASS	PASS	PASS	PASS	0
14RLS900575.las	0	PASS	PASS	PASS	PASS	0
14RLS900590.las	0	PASS	PASS	PASS	PASS	0
14RLS900605.las	0	PASS	PASS	PASS	PASS	0
14RLS900620.las	0	PASS	PASS	PASS	PASS	0
14RLS900635.las	0	PASS	PASS	PASS	PASS	0

DPH-1.2 Report on ASPRS LAS File Format (Tiled Data) - File Integrity - continued

File	Number of Points Outside Extent	Offset To Point Data	Offset To EVLR	Number Of Points	Number of Points by Return	Number of Duplicate Points
14RLS900650.las	0	PASS	PASS	PASS	PASS	0
14RLS900665.las	0	PASS	PASS	PASS	PASS	0
14RLS900680.las	0	PASS	PASS	PASS	PASS	0
14RLS900695.las	0	PASS	PASS	PASS	PASS	0
14RLS900710.las	0	PASS	PASS	PASS	PASS	0
14RLS900725.las	0	PASS	PASS	PASS	PASS	0
14RLS900740.las	0	PASS	PASS	PASS	PASS	0
14RLS900755.las	0	PASS	PASS	PASS	PASS	0
14RLS900770.las	0	PASS	PASS	PASS	PASS	0
14RLS900785.las	0	PASS	PASS	PASS	PASS	0
14RLS900800.las	0	PASS	PASS	PASS	PASS	0
14RLS900815.las	0	PASS	PASS	PASS	PASS	0
14RLS900830.las	0	PASS	PASS	PASS	PASS	0
14RLS900845.las	0	PASS	PASS	PASS	PASS	0
14RLS900860.las	0	PASS	PASS	PASS	PASS	0
14RLS900875.las	0	PASS	PASS	PASS	PASS	0
14RLS900890.las	0	PASS	PASS	PASS	PASS	0
14RLS900905.las	0	PASS	PASS	PASS	PASS	0
14RLS900920.las	0	PASS	PASS	PASS	PASS	0
14RLS900935.las	0	PASS	PASS	PASS	PASS	0
14RLS900950.las	0	PASS	PASS	PASS	PASS	0
14RLS900965.las	0	PASS	PASS	PASS	PASS	0
14RLS900980.las	0	PASS	PASS	PASS	PASS	0
14RLS900995.las	0	PASS	PASS	PASS	PASS	0
14RLS915200.las	0	PASS	PASS	PASS	PASS	0
14RLS915215.las	0	PASS	PASS	PASS	PASS	0
14RLS915230.las	0	PASS	PASS	PASS	PASS	0
14RLS915245.las	0	PASS	PASS	PASS	PASS	0
14RLS915260.las	0	PASS	PASS	PASS	PASS	0
14RLS915275.las	0	PASS	PASS	PASS	PASS	0
14RLS915290.las	0	PASS	PASS	PASS	PASS	0
14RLS915305.las	0	PASS	PASS	PASS	PASS	0
14RLS915320.las	0	PASS	PASS	PASS	PASS	0
14RLS915335.las	0	PASS	PASS	PASS	PASS	0
14RLS915350.las	0	PASS	PASS	PASS	PASS	0
14RLS915365.las	0	PASS	PASS	PASS	PASS	0
14RLS915380.las	0	PASS	PASS	PASS	PASS	0
14RLS915395.las	0	PASS	PASS	PASS	PASS	0
14RLS915410.las	0	PASS	PASS	PASS	PASS	0
14RLS915425.las	0	PASS	PASS	PASS	PASS	0
14RLS915440.las	0	PASS	PASS	PASS	PASS	0
14RLS915455.las	0	PASS	PASS	PASS	PASS	0
14RLS915470.las	0	PASS	PASS	PASS	PASS	0
14RLS915485.las	0	PASS	PASS	PASS	PASS	0
14RLS915500.las	0	PASS	PASS	PASS	PASS	0
14RLS915515.las	0	PASS	PASS	PASS	PASS	0
14RLS915530.las	0	PASS	PASS	PASS	PASS	0
14RLS915545.las	0	PASS	PASS	PASS	PASS	0
14RLS915560.las	0	PASS	PASS	PASS	PASS	0

DPH-1.2 Report on ASPRS LAS File Format (Tiled Data) - File Integrity - continued

File	Number of Points Outside Extent	Offset To Point Data	Offset To EVLR	Number Of Points	Number of Points by Return	Number of Duplicate Points
14RLS915575.las	0	PASS	PASS	PASS	PASS	0
14RLS915590.las	0	PASS	PASS	PASS	PASS	0
14RLS915605.las	0	PASS	PASS	PASS	PASS	0
14RLS915620.las	0	PASS	PASS	PASS	PASS	0
14RLS915635.las	0	PASS	PASS	PASS	PASS	0
14RLS915650.las	0	PASS	PASS	PASS	PASS	0
14RLS915665.las	0	PASS	PASS	PASS	PASS	0
14RLS915680.las	0	PASS	PASS	PASS	PASS	0
14RLS915695.las	0	PASS	PASS	PASS	PASS	0
14RLS915710.las	0	PASS	PASS	PASS	PASS	0
14RLS915725.las	0	PASS	PASS	PASS	PASS	0
14RLS915740.las	0	PASS	PASS	PASS	PASS	0
14RLS915755.las	0	PASS	PASS	PASS	PASS	0
14RLS915770.las	0	PASS	PASS	PASS	PASS	0
14RLS915785.las	0	PASS	PASS	PASS	PASS	0
14RLS915800.las	0	PASS	PASS	PASS	PASS	0
14RLS915815.las	0	PASS	PASS	PASS	PASS	0
14RLS915830.las	0	PASS	PASS	PASS	PASS	0
14RLS915845.las	0	PASS	PASS	PASS	PASS	0
14RLS915860.las	0	PASS	PASS	PASS	PASS	0
14RLS915875.las	0	PASS	PASS	PASS	PASS	0
14RLS915890.las	0	PASS	PASS	PASS	PASS	0
14RLS915905.las	0	PASS	PASS	PASS	PASS	0
14RLS915920.las	0	PASS	PASS	PASS	PASS	0
14RLS915935.las	0	PASS	PASS	PASS	PASS	0
14RLS915950.las	0	PASS	PASS	PASS	PASS	0
14RLS915965.las	0	PASS	PASS	PASS	PASS	0
14RLS915980.las	0	PASS	PASS	PASS	PASS	0
14RLS915995.las	0	PASS	PASS	PASS	PASS	0
14RLS930185.las	0	PASS	PASS	PASS	PASS	0
14RLS930200.las	0	PASS	PASS	PASS	PASS	0
14RLS930215.las	0	PASS	PASS	PASS	PASS	0
14RLS930230.las	0	PASS	PASS	PASS	PASS	0
14RLS930245.las	0	PASS	PASS	PASS	PASS	0
14RLS930260.las	0	PASS	PASS	PASS	PASS	0
14RLS930275.las	0	PASS	PASS	PASS	PASS	0
14RLS930290.las	0	PASS	PASS	PASS	PASS	0
14RLS930305.las	0	PASS	PASS	PASS	PASS	0
14RLS930320.las	0	PASS	PASS	PASS	PASS	0
14RLS930335.las	0	PASS	PASS	PASS	PASS	0
14RLS930350.las	0	PASS	PASS	PASS	PASS	0
14RLS930365.las	0	PASS	PASS	PASS	PASS	0
14RLS930380.las	0	PASS	PASS	PASS	PASS	0
14RLS930395.las	0	PASS	PASS	PASS	PASS	0
14RLS930410.las	0	PASS	PASS	PASS	PASS	0
14RLS930425.las	0	PASS	PASS	PASS	PASS	0
14RLS930440.las	0	PASS	PASS	PASS	PASS	0
14RLS930455.las	0	PASS	PASS	PASS	PASS	0
14RLS930470.las	0	PASS	PASS	PASS	PASS	0

DPH-1.2 Report on ASPRS LAS File Format (Tiled Data) - File Integrity - continued

File	Number of Points Outside Extent	Offset To Point Data	Offset To EVLR	Number Of Points	Number of Points by Return	Number of Duplicate Points
14RLS930485.las	0	PASS	PASS	PASS	PASS	0
14RLS930500.las	0	PASS	PASS	PASS	PASS	0
14RLS930515.las	0	PASS	PASS	PASS	PASS	0
14RLS930530.las	0	PASS	PASS	PASS	PASS	0
14RLS930545.las	0	PASS	PASS	PASS	PASS	0
14RLS930560.las	0	PASS	PASS	PASS	PASS	0
14RLS930575.las	0	PASS	PASS	PASS	PASS	0
14RLS930590.las	0	PASS	PASS	PASS	PASS	0
14RLS930605.las	0	PASS	PASS	PASS	PASS	0
14RLS930620.las	0	PASS	PASS	PASS	PASS	0
14RLS930635.las	0	PASS	PASS	PASS	PASS	0
14RLS930650.las	0	PASS	PASS	PASS	PASS	0
14RLS930665.las	0	PASS	PASS	PASS	PASS	0
14RLS930680.las	0	PASS	PASS	PASS	PASS	0
14RLS930695.las	0	PASS	PASS	PASS	PASS	0
14RLS930710.las	0	PASS	PASS	PASS	PASS	0
14RLS930725.las	0	PASS	PASS	PASS	PASS	0
14RLS930740.las	0	PASS	PASS	PASS	PASS	0
14RLS930755.las	0	PASS	PASS	PASS	PASS	0
14RLS930770.las	0	PASS	PASS	PASS	PASS	0
14RLS930785.las	0	PASS	PASS	PASS	PASS	0
14RLS930800.las	0	PASS	PASS	PASS	PASS	0
14RLS930815.las	0	PASS	PASS	PASS	PASS	0
14RLS930830.las	0	PASS	PASS	PASS	PASS	0
14RLS930845.las	0	PASS	PASS	PASS	PASS	0
14RLS930860.las	0	PASS	PASS	PASS	PASS	0
14RLS930875.las	0	PASS	PASS	PASS	PASS	0
14RLS930890.las	0	PASS	PASS	PASS	PASS	0
14RLS930905.las	0	PASS	PASS	PASS	PASS	0
14RLS930920.las	0	PASS	PASS	PASS	PASS	0
14RLS930935.las	0	PASS	PASS	PASS	PASS	0
14RLS930950.las	0	PASS	PASS	PASS	PASS	0
14RLS930965.las	0	PASS	PASS	PASS	PASS	0
14RLS930980.las	0	PASS	PASS	PASS	PASS	0
14RLS930995.las	0	PASS	PASS	PASS	PASS	0
14RLS945185.las	0	PASS	PASS	PASS	PASS	0
14RLS945200.las	0	PASS	PASS	PASS	PASS	0
14RLS945215.las	0	PASS	PASS	PASS	PASS	0
14RLS945230.las	0	PASS	PASS	PASS	PASS	0
14RLS945245.las	0	PASS	PASS	PASS	PASS	0
14RLS945260.las	0	PASS	PASS	PASS	PASS	0
14RLS945275.las	0	PASS	PASS	PASS	PASS	0
14RLS945290.las	0	PASS	PASS	PASS	PASS	0
14RLS945305.las	0	PASS	PASS	PASS	PASS	0
14RLS945320.las	0	PASS	PASS	PASS	PASS	0
14RLS945335.las	0	PASS	PASS	PASS	PASS	0
14RLS945350.las	0	PASS	PASS	PASS	PASS	0
14RLS945365.las	0	PASS	PASS	PASS	PASS	0
14RLS945380.las	0	PASS	PASS	PASS	PASS	0

DPH-1.2 Report on ASPRS LAS File Format (Tiled Data) - File Integrity - continued

File	Number of Points Outside Extent	Offset To Point Data	Offset To EVLR	Number Of Points	Number of Points by Return	Number of Duplicate Points
14RLS945395.las	0	PASS	PASS	PASS	PASS	0
14RLS945410.las	0	PASS	PASS	PASS	PASS	0
14RLS945425.las	0	PASS	PASS	PASS	PASS	0
14RLS945440.las	0	PASS	PASS	PASS	PASS	0
14RLS945455.las	0	PASS	PASS	PASS	PASS	0
14RLS945470.las	0	PASS	PASS	PASS	PASS	0
14RLS945485.las	0	PASS	PASS	PASS	PASS	0
14RLS945500.las	0	PASS	PASS	PASS	PASS	0
14RLS945515.las	0	PASS	PASS	PASS	PASS	0
14RLS945530.las	0	PASS	PASS	PASS	PASS	0
14RLS945545.las	0	PASS	PASS	PASS	PASS	0
14RLS945560.las	0	PASS	PASS	PASS	PASS	0
14RLS945575.las	0	PASS	PASS	PASS	PASS	0
14RLS945590.las	0	PASS	PASS	PASS	PASS	0
14RLS945605.las	0	PASS	PASS	PASS	PASS	0
14RLS945620.las	0	PASS	PASS	PASS	PASS	0
14RLS945635.las	0	PASS	PASS	PASS	PASS	0
14RLS945650.las	0	PASS	PASS	PASS	PASS	0
14RLS945665.las	0	PASS	PASS	PASS	PASS	0
14RLS945680.las	0	PASS	PASS	PASS	PASS	0
14RLS945695.las	0	PASS	PASS	PASS	PASS	0
14RLS945710.las	0	PASS	PASS	PASS	PASS	0
14RLS945725.las	0	PASS	PASS	PASS	PASS	0
14RLS945740.las	0	PASS	PASS	PASS	PASS	0
14RLS945755.las	0	PASS	PASS	PASS	PASS	0
14RLS945770.las	0	PASS	PASS	PASS	PASS	0
14RLS945785.las	0	PASS	PASS	PASS	PASS	0
14RLS945800.las	0	PASS	PASS	PASS	PASS	0
14RLS945815.las	0	PASS	PASS	PASS	PASS	0
14RLS945830.las	0	PASS	PASS	PASS	PASS	0
14RLS945845.las	0	PASS	PASS	PASS	PASS	0
14RLS945860.las	0	PASS	PASS	PASS	PASS	0
14RLS945875.las	0	PASS	PASS	PASS	PASS	0
14RLS945890.las	0	PASS	PASS	PASS	PASS	0
14RLS945905.las	0	PASS	PASS	PASS	PASS	0
14RLS945920.las	0	PASS	PASS	PASS	PASS	0
14RLS945935.las	0	PASS	PASS	PASS	PASS	0
14RLS945950.las	0	PASS	PASS	PASS	PASS	0
14RLS945965.las	0	PASS	PASS	PASS	PASS	0
14RLS945980.las	0	PASS	PASS	PASS	PASS	0
14RLS945995.las	0	PASS	PASS	PASS	PASS	0
14RLS960185.las	0	PASS	PASS	PASS	PASS	0
14RLS960200.las	0	PASS	PASS	PASS	PASS	0
14RLS960215.las	0	PASS	PASS	PASS	PASS	0
14RLS960230.las	0	PASS	PASS	PASS	PASS	0
14RLS960245.las	0	PASS	PASS	PASS	PASS	0
14RLS960260.las	0	PASS	PASS	PASS	PASS	0
14RLS960275.las	0	PASS	PASS	PASS	PASS	0
14RLS960290.las	0	PASS	PASS	PASS	PASS	0

DPH-1.2 Report on ASPRS LAS File Format (Tiled Data) - File Integrity - continued

File	Number of Points Outside Extent	Offset To Point Data	Offset To EVLR	Number Of Points	Number of Points by Return	Number of Duplicate Points
14RLS960305.las	0	PASS	PASS	PASS	PASS	0
14RLS960320.las	0	PASS	PASS	PASS	PASS	0
14RLS960335.las	0	PASS	PASS	PASS	PASS	0
14RLS960350.las	0	PASS	PASS	PASS	PASS	0
14RLS960365.las	0	PASS	PASS	PASS	PASS	0
14RLS960380.las	0	PASS	PASS	PASS	PASS	0
14RLS960395.las	0	PASS	PASS	PASS	PASS	0
14RLS960410.las	0	PASS	PASS	PASS	PASS	0
14RLS960425.las	0	PASS	PASS	PASS	PASS	0
14RLS960440.las	0	PASS	PASS	PASS	PASS	0
14RLS960455.las	0	PASS	PASS	PASS	PASS	0
14RLS960470.las	0	PASS	PASS	PASS	PASS	0
14RLS960485.las	0	PASS	PASS	PASS	PASS	0
14RLS960500.las	0	PASS	PASS	PASS	PASS	0
14RLS960515.las	0	PASS	PASS	PASS	PASS	0
14RLS960530.las	0	PASS	PASS	PASS	PASS	0
14RLS960545.las	0	PASS	PASS	PASS	PASS	0
14RLS960560.las	0	PASS	PASS	PASS	PASS	0
14RLS960575.las	0	PASS	PASS	PASS	PASS	0
14RLS960590.las	0	PASS	PASS	PASS	PASS	0
14RLS960605.las	0	PASS	PASS	PASS	PASS	0
14RLS960620.las	0	PASS	PASS	PASS	PASS	0
14RLS960635.las	0	PASS	PASS	PASS	PASS	0
14RLS960650.las	0	PASS	PASS	PASS	PASS	0
14RLS960665.las	0	PASS	PASS	PASS	PASS	0
14RLS960680.las	0	PASS	PASS	PASS	PASS	0
14RLS960695.las	0	PASS	PASS	PASS	PASS	0
14RLS960710.las	0	PASS	PASS	PASS	PASS	0
14RLS960725.las	0	PASS	PASS	PASS	PASS	0
14RLS960740.las	0	PASS	PASS	PASS	PASS	0
14RLS960755.las	0	PASS	PASS	PASS	PASS	0
14RLS960770.las	0	PASS	PASS	PASS	PASS	0
14RLS960785.las	0	PASS	PASS	PASS	PASS	0
14RLS960800.las	0	PASS	PASS	PASS	PASS	0
14RLS960815.las	0	PASS	PASS	PASS	PASS	0
14RLS960830.las	0	PASS	PASS	PASS	PASS	0
14RLS960845.las	0	PASS	PASS	PASS	PASS	0
14RLS960860.las	0	PASS	PASS	PASS	PASS	0
14RLS960875.las	0	PASS	PASS	PASS	PASS	0
14RLS960890.las	0	PASS	PASS	PASS	PASS	0
14RLS960905.las	0	PASS	PASS	PASS	PASS	0
14RLS960920.las	0	PASS	PASS	PASS	PASS	0
14RLS960935.las	0	PASS	PASS	PASS	PASS	0
14RLS960950.las	0	PASS	PASS	PASS	PASS	0
14RLS960965.las	0	PASS	PASS	PASS	PASS	0
14RLS960980.las	0	PASS	PASS	PASS	PASS	0
14RLS960995.las	0	PASS	PASS	PASS	PASS	0
14RLS975185.las	0	PASS	PASS	PASS	PASS	0
14RLS975200.las	0	PASS	PASS	PASS	PASS	0

DPH-1.2 Report on ASPRS LAS File Format (Tiled Data) - File Integrity - continued

File	Number of Points Outside Extent	Offset To Point Data	Offset To EVLR	Number Of Points	Number of Points by Return	Number of Duplicate Points
14RLS975215.las	0	PASS	PASS	PASS	PASS	0
14RLS975230.las	0	PASS	PASS	PASS	PASS	0
14RLS975245.las	0	PASS	PASS	PASS	PASS	0
14RLS975260.las	0	PASS	PASS	PASS	PASS	0
14RLS975275.las	0	PASS	PASS	PASS	PASS	0
14RLS975290.las	0	PASS	PASS	PASS	PASS	0
14RLS975305.las	0	PASS	PASS	PASS	PASS	0
14RLS975320.las	0	PASS	PASS	PASS	PASS	0
14RLS975335.las	0	PASS	PASS	PASS	PASS	0
14RLS975350.las	0	PASS	PASS	PASS	PASS	0
14RLS975365.las	0	PASS	PASS	PASS	PASS	0
14RLS975380.las	0	PASS	PASS	PASS	PASS	0
14RLS975395.las	0	PASS	PASS	PASS	PASS	0
14RLS975410.las	0	PASS	PASS	PASS	PASS	0
14RLS975425.las	0	PASS	PASS	PASS	PASS	0
14RLS975440.las	0	PASS	PASS	PASS	PASS	0
14RLS975455.las	0	PASS	PASS	PASS	PASS	0
14RLS975470.las	0	PASS	PASS	PASS	PASS	0
14RLS975485.las	0	PASS	PASS	PASS	PASS	0
14RLS975500.las	0	PASS	PASS	PASS	PASS	0
14RLS975515.las	0	PASS	PASS	PASS	PASS	0
14RLS975530.las	0	PASS	PASS	PASS	PASS	0
14RLS975545.las	0	PASS	PASS	PASS	PASS	0
14RLS975560.las	0	PASS	PASS	PASS	PASS	0
14RLS975575.las	0	PASS	PASS	PASS	PASS	0
14RLS975590.las	0	PASS	PASS	PASS	PASS	0
14RLS975605.las	0	PASS	PASS	PASS	PASS	0
14RLS975620.las	0	PASS	PASS	PASS	PASS	0
14RLS975635.las	0	PASS	PASS	PASS	PASS	0
14RLS975650.las	0	PASS	PASS	PASS	PASS	0
14RLS975665.las	0	PASS	PASS	PASS	PASS	0
14RLS975680.las	0	PASS	PASS	PASS	PASS	0
14RLS975695.las	0	PASS	PASS	PASS	PASS	0
14RLS975710.las	0	PASS	PASS	PASS	PASS	0
14RLS975725.las	0	PASS	PASS	PASS	PASS	0
14RLS975740.las	0	PASS	PASS	PASS	PASS	0
14RLS975755.las	0	PASS	PASS	PASS	PASS	0
14RLS975770.las	0	PASS	PASS	PASS	PASS	0
14RLS975785.las	0	PASS	PASS	PASS	PASS	0
14RLS975800.las	0	PASS	PASS	PASS	PASS	0
14RLS975815.las	0	PASS	PASS	PASS	PASS	0
14RLS975830.las	0	PASS	PASS	PASS	PASS	0
14RLS975845.las	0	PASS	PASS	PASS	PASS	0
14RLS975860.las	0	PASS	PASS	PASS	PASS	0
14RLS975875.las	0	PASS	PASS	PASS	PASS	0
14RLS975890.las	0	PASS	PASS	PASS	PASS	0
14RLS975905.las	0	PASS	PASS	PASS	PASS	0
14RLS975920.las	0	PASS	PASS	PASS	PASS	0
14RLS975935.las	0	PASS	PASS	PASS	PASS	0

DPH-1.2 Report on ASPRS LAS File Format (Tiled Data) - File Integrity - continued

File	Number of Points Outside Extent	Offset To Point Data	Offset To EVLR	Number Of Points	Number of Points by Return	Number of Duplicate Points
14RLS975950.las	0	PASS	PASS	PASS	PASS	0
14RLS975965.las	0	PASS	PASS	PASS	PASS	0
14RLS975980.las	0	PASS	PASS	PASS	PASS	0
14RLS975995.las	0	PASS	PASS	PASS	PASS	0
14RLS990185.las	0	PASS	PASS	PASS	PASS	0
14RLS990200.las	0	PASS	PASS	PASS	PASS	0
14RLS990215.las	0	PASS	PASS	PASS	PASS	0
14RLS990230.las	0	PASS	PASS	PASS	PASS	0
14RLS990245.las	0	PASS	PASS	PASS	PASS	0
14RLS990260.las	0	PASS	PASS	PASS	PASS	0
14RLS990275.las	0	PASS	PASS	PASS	PASS	0
14RLS990290.las	0	PASS	PASS	PASS	PASS	0
14RLS990305.las	0	PASS	PASS	PASS	PASS	0
14RLS990320.las	0	PASS	PASS	PASS	PASS	0
14RLS990335.las	0	PASS	PASS	PASS	PASS	0
14RLS990350.las	0	PASS	PASS	PASS	PASS	0
14RLS990365.las	0	PASS	PASS	PASS	PASS	0
14RLS990380.las	0	PASS	PASS	PASS	PASS	0
14RLS990395.las	0	PASS	PASS	PASS	PASS	0
14RLS990410.las	0	PASS	PASS	PASS	PASS	0
14RLS990425.las	0	PASS	PASS	PASS	PASS	0
14RLS990440.las	0	PASS	PASS	PASS	PASS	0
14RLS990455.las	0	PASS	PASS	PASS	PASS	0
14RLS990470.las	0	PASS	PASS	PASS	PASS	0
14RLS990485.las	0	PASS	PASS	PASS	PASS	0
14RLS990500.las	0	PASS	PASS	PASS	PASS	0
14RLS990515.las	0	PASS	PASS	PASS	PASS	0
14RLS990530.las	0	PASS	PASS	PASS	PASS	0
14RLS990545.las	0	PASS	PASS	PASS	PASS	0
14RLS990560.las	0	PASS	PASS	PASS	PASS	0
14RLS990575.las	0	PASS	PASS	PASS	PASS	0
14RLS990590.las	0	PASS	PASS	PASS	PASS	0
14RLS990605.las	0	PASS	PASS	PASS	PASS	0
14RLS990620.las	0	PASS	PASS	PASS	PASS	0
14RLS990635.las	0	PASS	PASS	PASS	PASS	0
14RLS990650.las	0	PASS	PASS	PASS	PASS	0
14RLS990665.las	0	PASS	PASS	PASS	PASS	0
14RLS990680.las	0	PASS	PASS	PASS	PASS	0
14RLS990695.las	0	PASS	PASS	PASS	PASS	0
14RLS990710.las	0	PASS	PASS	PASS	PASS	0
14RLS990725.las	0	PASS	PASS	PASS	PASS	0
14RLS990740.las	0	PASS	PASS	PASS	PASS	0
14RLS990755.las	0	PASS	PASS	PASS	PASS	0
14RLS990770.las	0	PASS	PASS	PASS	PASS	0
14RLS990785.las	0	PASS	PASS	PASS	PASS	0
14RLS990800.las	0	PASS	PASS	PASS	PASS	0
14RLS990815.las	0	PASS	PASS	PASS	PASS	0
14RLS990830.las	0	PASS	PASS	PASS	PASS	0
14RLS990845.las	0	PASS	PASS	PASS	PASS	0

DPH-1.2 Report on ASPRS LAS File Format (Tiled Data) - File Integrity - continued

File	Number of Points Outside Extent	Offset To Point Data	Offset To EVLR	Number Of Points	Number of Points by Return	Number of Duplicate Points
14RLS990860.las	0	PASS	PASS	PASS	PASS	0
14RLS990875.las	0	PASS	PASS	PASS	PASS	0
14RLS990890.las	0	PASS	PASS	PASS	PASS	0
14RLS990905.las	0	PASS	PASS	PASS	PASS	0
14RLS990920.las	0	PASS	PASS	PASS	PASS	0
14RLS990935.las	0	PASS	PASS	PASS	PASS	0
14RLS990950.las	0	PASS	PASS	PASS	PASS	0
14RLS990965.las	0	PASS	PASS	PASS	PASS	0
14RLS990980.las	0	PASS	PASS	PASS	PASS	0
14RLS990995.las	0	PASS	PASS	PASS	PASS	0
14RLT465025.las	0	PASS	PASS	PASS	PASS	0
14RLT465040.las	0	PASS	PASS	PASS	PASS	0
14RLT465055.las	0	PASS	PASS	PASS	PASS	0
14RLT465070.las	0	PASS	PASS	PASS	PASS	0
14RLT480010.las	0	PASS	PASS	PASS	PASS	0
14RLT480025.las	0	PASS	PASS	PASS	PASS	0
14RLT480040.las	0	PASS	PASS	PASS	PASS	0
14RLT480055.las	0	PASS	PASS	PASS	PASS	0
14RLT480070.las	0	PASS	PASS	PASS	PASS	0
14RLT495010.las	0	PASS	PASS	PASS	PASS	0
14RLT495025.las	0	PASS	PASS	PASS	PASS	0
14RLT495040.las	0	PASS	PASS	PASS	PASS	0
14RLT495055.las	0	PASS	PASS	PASS	PASS	0
14RLT495070.las	0	PASS	PASS	PASS	PASS	0
14RLT510010.las	0	PASS	PASS	PASS	PASS	0
14RLT510025.las	0	PASS	PASS	PASS	PASS	0
14RLT510040.las	0	PASS	PASS	PASS	PASS	0
14RLT510055.las	0	PASS	PASS	PASS	PASS	0
14RLT510070.las	0	PASS	PASS	PASS	PASS	0
14RLT525010.las	0	PASS	PASS	PASS	PASS	0
14RLT525025.las	0	PASS	PASS	PASS	PASS	0
14RLT525040.las	0	PASS	PASS	PASS	PASS	0
14RLT525055.las	0	PASS	PASS	PASS	PASS	0
14RLT525070.las	0	PASS	PASS	PASS	PASS	0
14RLT540010.las	0	PASS	PASS	PASS	PASS	0
14RLT540025.las	0	PASS	PASS	PASS	PASS	0
14RLT540040.las	0	PASS	PASS	PASS	PASS	0
14RLT540055.las	0	PASS	PASS	PASS	PASS	0
14RLT540070.las	0	PASS	PASS	PASS	PASS	0
14RLT555010.las	0	PASS	PASS	PASS	PASS	0
14RLT555025.las	0	PASS	PASS	PASS	PASS	0
14RLT555040.las	0	PASS	PASS	PASS	PASS	0
14RLT555055.las	0	PASS	PASS	PASS	PASS	0
14RLT555070.las	0	PASS	PASS	PASS	PASS	0
14RLT570010.las	0	PASS	PASS	PASS	PASS	0
14RLT570025.las	0	PASS	PASS	PASS	PASS	0
14RLT570040.las	0	PASS	PASS	PASS	PASS	0
14RLT570055.las	0	PASS	PASS	PASS	PASS	0
14RLT570070.las	0	PASS	PASS	PASS	PASS	0

DPH-1.2 Report on ASPRS LAS File Format (Tiled Data) - File Integrity - continued

File	Number of Points Outside Extent	Offset To Point Data	Offset To EVLR	Number Of Points	Number of Points by Return	Number of Duplicate Points
14RLT585010.las	0	PASS	PASS	PASS	PASS	0
14RLT585025.las	0	PASS	PASS	PASS	PASS	0
14RLT585040.las	0	PASS	PASS	PASS	PASS	0
14RLT585055.las	0	PASS	PASS	PASS	PASS	0
14RLT585070.las	0	PASS	PASS	PASS	PASS	0
14RLT600010.las	0	PASS	PASS	PASS	PASS	0
14RLT600025.las	0	PASS	PASS	PASS	PASS	0
14RLT600040.las	0	PASS	PASS	PASS	PASS	0
14RLT600055.las	0	PASS	PASS	PASS	PASS	0
14RLT600070.las	0	PASS	PASS	PASS	PASS	0
14RLT615010.las	0	PASS	PASS	PASS	PASS	0
14RLT615025.las	0	PASS	PASS	PASS	PASS	0
14RLT615040.las	0	PASS	PASS	PASS	PASS	0
14RLT615055.las	0	PASS	PASS	PASS	PASS	0
14RLT615070.las	0	PASS	PASS	PASS	PASS	0
14RLT630010.las	0	PASS	PASS	PASS	PASS	0
14RLT630025.las	0	PASS	PASS	PASS	PASS	0
14RLT630040.las	0	PASS	PASS	PASS	PASS	0
14RLT630055.las	0	PASS	PASS	PASS	PASS	0
14RLT630070.las	0	PASS	PASS	PASS	PASS	0
14RLT645010.las	0	PASS	PASS	PASS	PASS	0
14RLT645025.las	0	PASS	PASS	PASS	PASS	0
14RLT645040.las	0	PASS	PASS	PASS	PASS	0
14RLT645055.las	0	PASS	PASS	PASS	PASS	0
14RLT645070.las	0	PASS	PASS	PASS	PASS	0
14RLT660010.las	0	PASS	PASS	PASS	PASS	0
14RLT660025.las	0	PASS	PASS	PASS	PASS	0
14RLT660040.las	0	PASS	PASS	PASS	PASS	0
14RLT660055.las	0	PASS	PASS	PASS	PASS	0
14RLT660070.las	0	PASS	PASS	PASS	PASS	0
14RLT675010.las	0	PASS	PASS	PASS	PASS	0
14RLT675025.las	0	PASS	PASS	PASS	PASS	0
14RLT675040.las	0	PASS	PASS	PASS	PASS	0
14RLT675055.las	0	PASS	PASS	PASS	PASS	0
14RLT675070.las	0	PASS	PASS	PASS	PASS	0
14RLT690010.las	0	PASS	PASS	PASS	PASS	0
14RLT690025.las	0	PASS	PASS	PASS	PASS	0
14RLT690040.las	0	PASS	PASS	PASS	PASS	0
14RLT690055.las	0	PASS	PASS	PASS	PASS	0
14RLT690070.las	0	PASS	PASS	PASS	PASS	0
14RLT705010.las	0	PASS	PASS	PASS	PASS	0
14RLT705025.las	0	PASS	PASS	PASS	PASS	0
14RLT705040.las	0	PASS	PASS	PASS	PASS	0
14RLT705055.las	0	PASS	PASS	PASS	PASS	0
14RLT705070.las	0	PASS	PASS	PASS	PASS	0
14RLT720010.las	0	PASS	PASS	PASS	PASS	0
14RLT720025.las	0	PASS	PASS	PASS	PASS	0
14RLT720040.las	0	PASS	PASS	PASS	PASS	0
14RLT720055.las	0	PASS	PASS	PASS	PASS	0

DPH-1.2 Report on ASPRS LAS File Format (Tiled Data) - File Integrity - continued

File	Number of Points Outside Extent	Offset To Point Data	Offset To EVLR	Number Of Points	Number of Points by Return	Number of Duplicate Points
14RLT720070.las	0	PASS	PASS	PASS	PASS	0
14RLT735010.las	0	PASS	PASS	PASS	PASS	0
14RLT735025.las	0	PASS	PASS	PASS	PASS	0
14RLT735040.las	0	PASS	PASS	PASS	PASS	0
14RLT735055.las	0	PASS	PASS	PASS	PASS	0
14RLT735070.las	0	PASS	PASS	PASS	PASS	0
14RLT750010.las	0	PASS	PASS	PASS	PASS	0
14RLT750025.las	0	PASS	PASS	PASS	PASS	0
14RLT750040.las	0	PASS	PASS	PASS	PASS	0
14RLT750055.las	0	PASS	PASS	PASS	PASS	0
14RLT750070.las	0	PASS	PASS	PASS	PASS	0
14RLT765010.las	0	PASS	PASS	PASS	PASS	0
14RLT765025.las	0	PASS	PASS	PASS	PASS	0
14RLT765040.las	0	PASS	PASS	PASS	PASS	0
14RLT765055.las	0	PASS	PASS	PASS	PASS	0
14RLT765070.las	0	PASS	PASS	PASS	PASS	0
14RLT780010.las	0	PASS	PASS	PASS	PASS	0
14RLT780025.las	0	PASS	PASS	PASS	PASS	0
14RLT780040.las	0	PASS	PASS	PASS	PASS	0
14RLT780055.las	0	PASS	PASS	PASS	PASS	0
14RLT780070.las	0	PASS	PASS	PASS	PASS	0
14RLT795010.las	0	PASS	PASS	PASS	PASS	0
14RLT795025.las	0	PASS	PASS	PASS	PASS	0
14RLT795040.las	0	PASS	PASS	PASS	PASS	0
14RLT795055.las	0	PASS	PASS	PASS	PASS	0
14RLT795070.las	0	PASS	PASS	PASS	PASS	0
14RLT810010.las	0	PASS	PASS	PASS	PASS	0
14RLT810025.las	0	PASS	PASS	PASS	PASS	0
14RLT810040.las	0	PASS	PASS	PASS	PASS	0
14RLT810055.las	0	PASS	PASS	PASS	PASS	0
14RLT810070.las	0	PASS	PASS	PASS	PASS	0
14RLT825010.las	0	PASS	PASS	PASS	PASS	0
14RLT825025.las	0	PASS	PASS	PASS	PASS	0
14RLT825040.las	0	PASS	PASS	PASS	PASS	0
14RLT825055.las	0	PASS	PASS	PASS	PASS	0
14RLT825070.las	0	PASS	PASS	PASS	PASS	0
14RLT840010.las	0	PASS	PASS	PASS	PASS	0
14RLT840025.las	0	PASS	PASS	PASS	PASS	0
14RLT840040.las	0	PASS	PASS	PASS	PASS	0
14RLT840055.las	0	PASS	PASS	PASS	PASS	0
14RLT840070.las	0	PASS	PASS	PASS	PASS	0
14RLT855010.las	0	PASS	PASS	PASS	PASS	0
14RLT855025.las	0	PASS	PASS	PASS	PASS	0
14RLT855040.las	0	PASS	PASS	PASS	PASS	0
14RLT855055.las	0	PASS	PASS	PASS	PASS	0
14RLT855070.las	0	PASS	PASS	PASS	PASS	0
14RLT870010.las	0	PASS	PASS	PASS	PASS	0
14RLT870025.las	0	PASS	PASS	PASS	PASS	0
14RLT870040.las	0	PASS	PASS	PASS	PASS	0

DPH-1.2 Report on ASPRS LAS File Format (Tiled Data) - File Integrity - continued

File	Number of Points Outside Extent	Offset To Point Data	Offset To EVLR	Number Of Points	Number of Points by Return	Number of Duplicate Points
14RLT870055.las	0	PASS	PASS	PASS	PASS	0
14RLT870070.las	0	PASS	PASS	PASS	PASS	0
14RLT885010.las	0	PASS	PASS	PASS	PASS	0
14RLT885025.las	0	PASS	PASS	PASS	PASS	0
14RLT885040.las	0	PASS	PASS	PASS	PASS	0
14RLT885055.las	0	PASS	PASS	PASS	PASS	0
14RLT885070.las	0	PASS	PASS	PASS	PASS	0
14RLT900010.las	0	PASS	PASS	PASS	PASS	0
14RLT900025.las	0	PASS	PASS	PASS	PASS	0
14RLT900040.las	0	PASS	PASS	PASS	PASS	0
14RLT900055.las	0	PASS	PASS	PASS	PASS	0
14RLT900070.las	0	PASS	PASS	PASS	PASS	0
14RLT915010.las	0	PASS	PASS	PASS	PASS	0
14RLT915025.las	0	PASS	PASS	PASS	PASS	0
14RLT915040.las	0	PASS	PASS	PASS	PASS	0
14RLT915055.las	0	PASS	PASS	PASS	PASS	0
14RLT915070.las	0	PASS	PASS	PASS	PASS	0
14RLT930010.las	0	PASS	PASS	PASS	PASS	0
14RLT930025.las	0	PASS	PASS	PASS	PASS	0
14RLT930040.las	0	PASS	PASS	PASS	PASS	0
14RLT930055.las	0	PASS	PASS	PASS	PASS	0
14RLT930070.las	0	PASS	PASS	PASS	PASS	0
14RLT945010.las	0	PASS	PASS	PASS	PASS	0
14RLT945025.las	0	PASS	PASS	PASS	PASS	0
14RLT945040.las	0	PASS	PASS	PASS	PASS	0
14RLT945055.las	0	PASS	PASS	PASS	PASS	0
14RLT945070.las	0	PASS	PASS	PASS	PASS	0
14RLT960010.las	0	PASS	PASS	PASS	PASS	0
14RLT960025.las	0	PASS	PASS	PASS	PASS	0
14RLT960040.las	0	PASS	PASS	PASS	PASS	0
14RLT960055.las	0	PASS	PASS	PASS	PASS	0
14RLT960070.las	0	PASS	PASS	PASS	PASS	0
14RLT975010.las	0	PASS	PASS	PASS	PASS	0
14RLT975025.las	0	PASS	PASS	PASS	PASS	0
14RLT975040.las	0	PASS	PASS	PASS	PASS	0
14RLT975055.las	0	PASS	PASS	PASS	PASS	0
14RLT975070.las	0	PASS	PASS	PASS	PASS	0
14RLT990010.las	0	PASS	PASS	PASS	PASS	0
14RLT990025.las	0	PASS	PASS	PASS	PASS	0
14RLT990040.las	0	PASS	PASS	PASS	PASS	0
14RLT990055.las	0	PASS	PASS	PASS	PASS	0
14RLT990070.las	0	PASS	PASS	PASS	PASS	0
14RMS005185.las	0	PASS	PASS	PASS	PASS	0
14RMS005200.las	0	PASS	PASS	PASS	PASS	0
14RMS005215.las	0	PASS	PASS	PASS	PASS	0
14RMS005230.las	0	PASS	PASS	PASS	PASS	0
14RMS005245.las	0	PASS	PASS	PASS	PASS	0
14RMS005260.las	0	PASS	PASS	PASS	PASS	0
14RMS005275.las	0	PASS	PASS	PASS	PASS	0

DPH-1.2 Report on ASPRS LAS File Format (Tiled Data) - File Integrity - continued

File	Number of Points Outside Extent	Offset To Point Data	Offset To EVLR	Number Of Points	Number of Points by Return	Number of Duplicate Points
14RMS005290.las	0	PASS	PASS	PASS	PASS	0
14RMS005305.las	0	PASS	PASS	PASS	PASS	0
14RMS005320.las	0	PASS	PASS	PASS	PASS	0
14RMS005335.las	0	PASS	PASS	PASS	PASS	0
14RMS005350.las	0	PASS	PASS	PASS	PASS	0
14RMS005365.las	0	PASS	PASS	PASS	PASS	0
14RMS005380.las	0	PASS	PASS	PASS	PASS	0
14RMS005395.las	0	PASS	PASS	PASS	PASS	0
14RMS005410.las	0	PASS	PASS	PASS	PASS	0
14RMS005425.las	0	PASS	PASS	PASS	PASS	0
14RMS005440.las	0	PASS	PASS	PASS	PASS	0
14RMS005455.las	0	PASS	PASS	PASS	PASS	0
14RMS005470.las	0	PASS	PASS	PASS	PASS	0
14RMS005485.las	0	PASS	PASS	PASS	PASS	0
14RMS005500.las	0	PASS	PASS	PASS	PASS	0
14RMS005515.las	0	PASS	PASS	PASS	PASS	0
14RMS005530.las	0	PASS	PASS	PASS	PASS	0
14RMS005545.las	0	PASS	PASS	PASS	PASS	0
14RMS005560.las	0	PASS	PASS	PASS	PASS	0
14RMS005575.las	0	PASS	PASS	PASS	PASS	0
14RMS005590.las	0	PASS	PASS	PASS	PASS	0
14RMS005605.las	0	PASS	PASS	PASS	PASS	0
14RMS005620.las	0	PASS	PASS	PASS	PASS	0
14RMS005635.las	0	PASS	PASS	PASS	PASS	0
14RMS005650.las	0	PASS	PASS	PASS	PASS	0
14RMS005665.las	0	PASS	PASS	PASS	PASS	0
14RMS005680.las	0	PASS	PASS	PASS	PASS	0
14RMS005695.las	0	PASS	PASS	PASS	PASS	0
14RMS005710.las	0	PASS	PASS	PASS	PASS	0
14RMS005725.las	0	PASS	PASS	PASS	PASS	0
14RMS005740.las	0	PASS	PASS	PASS	PASS	0
14RMS005755.las	0	PASS	PASS	PASS	PASS	0
14RMS005770.las	0	PASS	PASS	PASS	PASS	0
14RMS005785.las	0	PASS	PASS	PASS	PASS	0
14RMS005800.las	0	PASS	PASS	PASS	PASS	0
14RMS005815.las	0	PASS	PASS	PASS	PASS	0
14RMS005830.las	0	PASS	PASS	PASS	PASS	0
14RMS005845.las	0	PASS	PASS	PASS	PASS	0
14RMS005860.las	0	PASS	PASS	PASS	PASS	0
14RMS005875.las	0	PASS	PASS	PASS	PASS	0
14RMS005890.las	0	PASS	PASS	PASS	PASS	0
14RMS005905.las	0	PASS	PASS	PASS	PASS	0
14RMS005920.las	0	PASS	PASS	PASS	PASS	0
14RMS005935.las	0	PASS	PASS	PASS	PASS	0
14RMS005950.las	0	PASS	PASS	PASS	PASS	0
14RMS005965.las	0	PASS	PASS	PASS	PASS	0
14RMS005980.las	0	PASS	PASS	PASS	PASS	0
14RMS005995.las	0	PASS	PASS	PASS	PASS	0
14RMS020185.las	0	PASS	PASS	PASS	PASS	0

DPH-1.2 Report on ASPRS LAS File Format (Tiled Data) - File Integrity - continued

File	Number of Points Outside Extent	Offset To Point Data	Offset To EVLR	Number Of Points	Number of Points by Return	Number of Duplicate Points
14RMS020200.las	0	PASS	PASS	PASS	PASS	0
14RMS020215.las	0	PASS	PASS	PASS	PASS	0
14RMS020230.las	0	PASS	PASS	PASS	PASS	0
14RMS020245.las	0	PASS	PASS	PASS	PASS	0
14RMS020260.las	0	PASS	PASS	PASS	PASS	0
14RMS020275.las	0	PASS	PASS	PASS	PASS	0
14RMS020290.las	0	PASS	PASS	PASS	PASS	0
14RMS020305.las	0	PASS	PASS	PASS	PASS	0
14RMS020320.las	0	PASS	PASS	PASS	PASS	0
14RMS020335.las	0	PASS	PASS	PASS	PASS	0
14RMS020350.las	0	PASS	PASS	PASS	PASS	0
14RMS020365.las	0	PASS	PASS	PASS	PASS	0
14RMS020380.las	0	PASS	PASS	PASS	PASS	0
14RMS020395.las	0	PASS	PASS	PASS	PASS	0
14RMS020410.las	0	PASS	PASS	PASS	PASS	0
14RMS020425.las	0	PASS	PASS	PASS	PASS	0
14RMS020440.las	0	PASS	PASS	PASS	PASS	0
14RMS020455.las	0	PASS	PASS	PASS	PASS	0
14RMS020470.las	0	PASS	PASS	PASS	PASS	0
14RMS020485.las	0	PASS	PASS	PASS	PASS	0
14RMS020500.las	0	PASS	PASS	PASS	PASS	0
14RMS020515.las	0	PASS	PASS	PASS	PASS	0
14RMS020530.las	0	PASS	PASS	PASS	PASS	0
14RMS020545.las	0	PASS	PASS	PASS	PASS	0
14RMS020560.las	0	PASS	PASS	PASS	PASS	0
14RMS020575.las	0	PASS	PASS	PASS	PASS	0
14RMS020590.las	0	PASS	PASS	PASS	PASS	0
14RMS020605.las	0	PASS	PASS	PASS	PASS	0
14RMS020620.las	0	PASS	PASS	PASS	PASS	0
14RMS020635.las	0	PASS	PASS	PASS	PASS	0
14RMS020650.las	0	PASS	PASS	PASS	PASS	0
14RMS020665.las	0	PASS	PASS	PASS	PASS	0
14RMS020680.las	0	PASS	PASS	PASS	PASS	0
14RMS020695.las	0	PASS	PASS	PASS	PASS	0
14RMS020710.las	0	PASS	PASS	PASS	PASS	0
14RMS020725.las	0	PASS	PASS	PASS	PASS	0
14RMS020740.las	0	PASS	PASS	PASS	PASS	0
14RMS020755.las	0	PASS	PASS	PASS	PASS	0
14RMS020770.las	0	PASS	PASS	PASS	PASS	0
14RMS020785.las	0	PASS	PASS	PASS	PASS	0
14RMS020800.las	0	PASS	PASS	PASS	PASS	0
14RMS020815.las	0	PASS	PASS	PASS	PASS	0
14RMS020830.las	0	PASS	PASS	PASS	PASS	0
14RMS020845.las	0	PASS	PASS	PASS	PASS	0
14RMS020860.las	0	PASS	PASS	PASS	PASS	0
14RMS020875.las	0	PASS	PASS	PASS	PASS	0
14RMS020890.las	0	PASS	PASS	PASS	PASS	0
14RMS020905.las	0	PASS	PASS	PASS	PASS	0
14RMS020920.las	0	PASS	PASS	PASS	PASS	0

DPH-1.2 Report on ASPRS LAS File Format (Tiled Data) - File Integrity - continued

File	Number of Points Outside Extent	Offset To Point Data	Offset To EVLR	Number Of Points	Number of Points by Return	Number of Duplicate Points
14RMS020935.las	0	PASS	PASS	PASS	PASS	0
14RMS020950.las	0	PASS	PASS	PASS	PASS	0
14RMS020965.las	0	PASS	PASS	PASS	PASS	0
14RMS020980.las	0	PASS	PASS	PASS	PASS	0
14RMS020995.las	0	PASS	PASS	PASS	PASS	0
14RMS035185.las	0	PASS	PASS	PASS	PASS	0
14RMS035200.las	0	PASS	PASS	PASS	PASS	0
14RMS035215.las	0	PASS	PASS	PASS	PASS	0
14RMS035230.las	0	PASS	PASS	PASS	PASS	0
14RMS035245.las	0	PASS	PASS	PASS	PASS	0
14RMS035260.las	0	PASS	PASS	PASS	PASS	0
14RMS035275.las	0	PASS	PASS	PASS	PASS	0
14RMS035290.las	0	PASS	PASS	PASS	PASS	0
14RMS035305.las	0	PASS	PASS	PASS	PASS	0
14RMS035320.las	0	PASS	PASS	PASS	PASS	0
14RMS035335.las	0	PASS	PASS	PASS	PASS	0
14RMS035350.las	0	PASS	PASS	PASS	PASS	0
14RMS035365.las	0	PASS	PASS	PASS	PASS	0
14RMS035380.las	0	PASS	PASS	PASS	PASS	0
14RMS035395.las	0	PASS	PASS	PASS	PASS	0
14RMS035410.las	0	PASS	PASS	PASS	PASS	0
14RMS035425.las	0	PASS	PASS	PASS	PASS	0
14RMS035440.las	0	PASS	PASS	PASS	PASS	0
14RMS035455.las	0	PASS	PASS	PASS	PASS	0
14RMS035470.las	0	PASS	PASS	PASS	PASS	0
14RMS035485.las	0	PASS	PASS	PASS	PASS	0
14RMS035500.las	0	PASS	PASS	PASS	PASS	0
14RMS035515.las	0	PASS	PASS	PASS	PASS	0
14RMS035530.las	0	PASS	PASS	PASS	PASS	0
14RMS035545.las	0	PASS	PASS	PASS	PASS	0
14RMS035560.las	0	PASS	PASS	PASS	PASS	0
14RMS035575.las	0	PASS	PASS	PASS	PASS	0
14RMS035590.las	0	PASS	PASS	PASS	PASS	0
14RMS035605.las	0	PASS	PASS	PASS	PASS	0
14RMS035620.las	0	PASS	PASS	PASS	PASS	0
14RMS035635.las	0	PASS	PASS	PASS	PASS	0
14RMS035650.las	0	PASS	PASS	PASS	PASS	0
14RMS035665.las	0	PASS	PASS	PASS	PASS	0
14RMS035680.las	0	PASS	PASS	PASS	PASS	0
14RMS035695.las	0	PASS	PASS	PASS	PASS	0
14RMS035710.las	0	PASS	PASS	PASS	PASS	0
14RMS035725.las	0	PASS	PASS	PASS	PASS	0
14RMS035740.las	0	PASS	PASS	PASS	PASS	0
14RMS035755.las	0	PASS	PASS	PASS	PASS	0
14RMS035770.las	0	PASS	PASS	PASS	PASS	0
14RMS035785.las	0	PASS	PASS	PASS	PASS	0
14RMS035800.las	0	PASS	PASS	PASS	PASS	0
14RMS035815.las	0	PASS	PASS	PASS	PASS	0
14RMS035830.las	0	PASS	PASS	PASS	PASS	0

DPH-1.2 Report on ASPRS LAS File Format (Tiled Data) - File Integrity - continued

File	Number of Points Outside Extent	Offset To Point Data	Offset To EVLR	Number Of Points	Number of Points by Return	Number of Duplicate Points
14RMS035845.las	0	PASS	PASS	PASS	PASS	0
14RMS035860.las	0	PASS	PASS	PASS	PASS	0
14RMS035875.las	0	PASS	PASS	PASS	PASS	0
14RMS035890.las	0	PASS	PASS	PASS	PASS	0
14RMS035905.las	0	PASS	PASS	PASS	PASS	0
14RMS035920.las	0	PASS	PASS	PASS	PASS	0
14RMS035935.las	0	PASS	PASS	PASS	PASS	0
14RMS035950.las	0	PASS	PASS	PASS	PASS	0
14RMS035965.las	0	PASS	PASS	PASS	PASS	0
14RMS035980.las	0	PASS	PASS	PASS	PASS	0
14RMS035995.las	0	PASS	PASS	PASS	PASS	0
14RMS050185.las	0	PASS	PASS	PASS	PASS	0
14RMS050200.las	0	PASS	PASS	PASS	PASS	0
14RMS050215.las	0	PASS	PASS	PASS	PASS	0
14RMS050230.las	0	PASS	PASS	PASS	PASS	0
14RMS050245.las	0	PASS	PASS	PASS	PASS	0
14RMS050260.las	0	PASS	PASS	PASS	PASS	0
14RMS050275.las	0	PASS	PASS	PASS	PASS	0
14RMS050290.las	0	PASS	PASS	PASS	PASS	0
14RMS050305.las	0	PASS	PASS	PASS	PASS	0
14RMS050320.las	0	PASS	PASS	PASS	PASS	0
14RMS050335.las	0	PASS	PASS	PASS	PASS	0
14RMS050350.las	0	PASS	PASS	PASS	PASS	0
14RMS050365.las	0	PASS	PASS	PASS	PASS	0
14RMS050380.las	0	PASS	PASS	PASS	PASS	0
14RMS050395.las	0	PASS	PASS	PASS	PASS	0
14RMS050410.las	0	PASS	PASS	PASS	PASS	0
14RMS050425.las	0	PASS	PASS	PASS	PASS	0
14RMS050440.las	0	PASS	PASS	PASS	PASS	0
14RMS050455.las	0	PASS	PASS	PASS	PASS	0
14RMS050470.las	0	PASS	PASS	PASS	PASS	0
14RMS050485.las	0	PASS	PASS	PASS	PASS	0
14RMS050500.las	0	PASS	PASS	PASS	PASS	0
14RMS050515.las	0	PASS	PASS	PASS	PASS	0
14RMS050530.las	0	PASS	PASS	PASS	PASS	0
14RMS050545.las	0	PASS	PASS	PASS	PASS	0
14RMS050560.las	0	PASS	PASS	PASS	PASS	0
14RMS050575.las	0	PASS	PASS	PASS	PASS	0
14RMS050590.las	0	PASS	PASS	PASS	PASS	0
14RMS050605.las	0	PASS	PASS	PASS	PASS	0
14RMS050620.las	0	PASS	PASS	PASS	PASS	0
14RMS050635.las	0	PASS	PASS	PASS	PASS	0
14RMS050650.las	0	PASS	PASS	PASS	PASS	0
14RMS050665.las	0	PASS	PASS	PASS	PASS	0
14RMS050680.las	0	PASS	PASS	PASS	PASS	0
14RMS050695.las	0	PASS	PASS	PASS	PASS	0
14RMS050710.las	0	PASS	PASS	PASS	PASS	0
14RMS050725.las	0	PASS	PASS	PASS	PASS	0
14RMS050740.las	0	PASS	PASS	PASS	PASS	0

DPH-1.2 Report on ASPRS LAS File Format (Tiled Data) - File Integrity - continued

File	Number of Points Outside Extent	Offset To Point Data	Offset To EVLR	Number Of Points	Number of Points by Return	Number of Duplicate Points
14RMS050755.las	0	PASS	PASS	PASS	PASS	0
14RMS050770.las	0	PASS	PASS	PASS	PASS	0
14RMS050785.las	0	PASS	PASS	PASS	PASS	0
14RMS050800.las	0	PASS	PASS	PASS	PASS	0
14RMS050815.las	0	PASS	PASS	PASS	PASS	0
14RMS050830.las	0	PASS	PASS	PASS	PASS	0
14RMS050845.las	0	PASS	PASS	PASS	PASS	0
14RMS050860.las	0	PASS	PASS	PASS	PASS	0
14RMS050875.las	0	PASS	PASS	PASS	PASS	0
14RMS050890.las	0	PASS	PASS	PASS	PASS	0
14RMS050905.las	0	PASS	PASS	PASS	PASS	0
14RMS050920.las	0	PASS	PASS	PASS	PASS	0
14RMS050935.las	0	PASS	PASS	PASS	PASS	0
14RMS050950.las	0	PASS	PASS	PASS	PASS	0
14RMS050965.las	0	PASS	PASS	PASS	PASS	0
14RMS050980.las	0	PASS	PASS	PASS	PASS	0
14RMS050995.las	0	PASS	PASS	PASS	PASS	0
14RMS065185.las	0	PASS	PASS	PASS	PASS	0
14RMS065200.las	0	PASS	PASS	PASS	PASS	0
14RMS065215.las	0	PASS	PASS	PASS	PASS	0
14RMS065230.las	0	PASS	PASS	PASS	PASS	0
14RMS065245.las	0	PASS	PASS	PASS	PASS	0
14RMS065260.las	0	PASS	PASS	PASS	PASS	0
14RMS065275.las	0	PASS	PASS	PASS	PASS	0
14RMS065290.las	0	PASS	PASS	PASS	PASS	0
14RMS065305.las	0	PASS	PASS	PASS	PASS	0
14RMS065320.las	0	PASS	PASS	PASS	PASS	0
14RMS065335.las	0	PASS	PASS	PASS	PASS	0
14RMS065350.las	0	PASS	PASS	PASS	PASS	0
14RMS065365.las	0	PASS	PASS	PASS	PASS	0
14RMS065380.las	0	PASS	PASS	PASS	PASS	0
14RMS065395.las	0	PASS	PASS	PASS	PASS	0
14RMS065410.las	0	PASS	PASS	PASS	PASS	0
14RMS065425.las	0	PASS	PASS	PASS	PASS	0
14RMS065440.las	0	PASS	PASS	PASS	PASS	0
14RMS065455.las	0	PASS	PASS	PASS	PASS	0
14RMS065470.las	0	PASS	PASS	PASS	PASS	0
14RMS065485.las	0	PASS	PASS	PASS	PASS	0
14RMS065500.las	0	PASS	PASS	PASS	PASS	0
14RMS065515.las	0	PASS	PASS	PASS	PASS	0
14RMS065530.las	0	PASS	PASS	PASS	PASS	0
14RMS065545.las	0	PASS	PASS	PASS	PASS	0
14RMS065560.las	0	PASS	PASS	PASS	PASS	0
14RMS065575.las	0	PASS	PASS	PASS	PASS	0
14RMS065590.las	0	PASS	PASS	PASS	PASS	0
14RMS065605.las	0	PASS	PASS	PASS	PASS	0
14RMS065620.las	0	PASS	PASS	PASS	PASS	0
14RMS065635.las	0	PASS	PASS	PASS	PASS	0
14RMS065650.las	0	PASS	PASS	PASS	PASS	0

DPH-1.2 Report on ASPRS LAS File Format (Tiled Data) - File Integrity - continued

File	Number of Points Outside Extent	Offset To Point Data	Offset To EVLR	Number Of Points	Number of Points by Return	Number of Duplicate Points
14RMS065665.las	0	PASS	PASS	PASS	PASS	0
14RMS065680.las	0	PASS	PASS	PASS	PASS	0
14RMS065695.las	0	PASS	PASS	PASS	PASS	0
14RMS065710.las	0	PASS	PASS	PASS	PASS	0
14RMS065725.las	0	PASS	PASS	PASS	PASS	0
14RMS065740.las	0	PASS	PASS	PASS	PASS	0
14RMS065755.las	0	PASS	PASS	PASS	PASS	0
14RMS065770.las	0	PASS	PASS	PASS	PASS	0
14RMS065785.las	0	PASS	PASS	PASS	PASS	0
14RMS065800.las	0	PASS	PASS	PASS	PASS	0
14RMS065815.las	0	PASS	PASS	PASS	PASS	0
14RMS065830.las	0	PASS	PASS	PASS	PASS	0
14RMS065845.las	0	PASS	PASS	PASS	PASS	0
14RMS065860.las	0	PASS	PASS	PASS	PASS	0
14RMS065875.las	0	PASS	PASS	PASS	PASS	0
14RMS065890.las	0	PASS	PASS	PASS	PASS	0
14RMS065905.las	0	PASS	PASS	PASS	PASS	0
14RMS065920.las	0	PASS	PASS	PASS	PASS	0
14RMS065935.las	0	PASS	PASS	PASS	PASS	0
14RMS065950.las	0	PASS	PASS	PASS	PASS	0
14RMS065965.las	0	PASS	PASS	PASS	PASS	0
14RMS065980.las	0	PASS	PASS	PASS	PASS	0
14RMS065995.las	0	PASS	PASS	PASS	PASS	0
14RMS080185.las	0	PASS	PASS	PASS	PASS	0
14RMS080200.las	0	PASS	PASS	PASS	PASS	0
14RMS080215.las	0	PASS	PASS	PASS	PASS	0
14RMS080230.las	0	PASS	PASS	PASS	PASS	0
14RMS080245.las	0	PASS	PASS	PASS	PASS	0
14RMS080260.las	0	PASS	PASS	PASS	PASS	0
14RMS080275.las	0	PASS	PASS	PASS	PASS	0
14RMS080290.las	0	PASS	PASS	PASS	PASS	0
14RMS080305.las	0	PASS	PASS	PASS	PASS	0
14RMS080320.las	0	PASS	PASS	PASS	PASS	0
14RMS080335.las	0	PASS	PASS	PASS	PASS	0
14RMS080350.las	0	PASS	PASS	PASS	PASS	0
14RMS080365.las	0	PASS	PASS	PASS	PASS	0
14RMS080380.las	0	PASS	PASS	PASS	PASS	0
14RMS080395.las	0	PASS	PASS	PASS	PASS	0
14RMS080410.las	0	PASS	PASS	PASS	PASS	0
14RMS080425.las	0	PASS	PASS	PASS	PASS	0
14RMS080440.las	0	PASS	PASS	PASS	PASS	0
14RMS080455.las	0	PASS	PASS	PASS	PASS	0
14RMS080470.las	0	PASS	PASS	PASS	PASS	0
14RMS080485.las	0	PASS	PASS	PASS	PASS	0
14RMS080500.las	0	PASS	PASS	PASS	PASS	0
14RMS080515.las	0	PASS	PASS	PASS	PASS	0
14RMS080530.las	0	PASS	PASS	PASS	PASS	0
14RMS080545.las	0	PASS	PASS	PASS	PASS	0
14RMS080560.las	0	PASS	PASS	PASS	PASS	0

DPH-1.2 Report on ASPRS LAS File Format (Tiled Data) - File Integrity - continued

File	Number of Points Outside Extent	Offset To Point Data	Offset To EVLR	Number Of Points	Number of Points by Return	Number of Duplicate Points
14RMS080575.las	0	PASS	PASS	PASS	PASS	0
14RMS080590.las	0	PASS	PASS	PASS	PASS	0
14RMS080605.las	0	PASS	PASS	PASS	PASS	0
14RMS080620.las	0	PASS	PASS	PASS	PASS	0
14RMS080635.las	0	PASS	PASS	PASS	PASS	0
14RMS080650.las	0	PASS	PASS	PASS	PASS	0
14RMS080665.las	0	PASS	PASS	PASS	PASS	0
14RMS080680.las	0	PASS	PASS	PASS	PASS	0
14RMS080695.las	0	PASS	PASS	PASS	PASS	0
14RMS080710.las	0	PASS	PASS	PASS	PASS	0
14RMS080725.las	0	PASS	PASS	PASS	PASS	0
14RMS080740.las	0	PASS	PASS	PASS	PASS	0
14RMS080755.las	0	PASS	PASS	PASS	PASS	0
14RMS080770.las	0	PASS	PASS	PASS	PASS	0
14RMS080785.las	0	PASS	PASS	PASS	PASS	0
14RMS080800.las	0	PASS	PASS	PASS	PASS	0
14RMS080815.las	0	PASS	PASS	PASS	PASS	0
14RMS080830.las	0	PASS	PASS	PASS	PASS	0
14RMS080845.las	0	PASS	PASS	PASS	PASS	0
14RMS080860.las	0	PASS	PASS	PASS	PASS	0
14RMS080875.las	0	PASS	PASS	PASS	PASS	0
14RMS080890.las	0	PASS	PASS	PASS	PASS	0
14RMS080905.las	0	PASS	PASS	PASS	PASS	0
14RMS080920.las	0	PASS	PASS	PASS	PASS	0
14RMS080935.las	0	PASS	PASS	PASS	PASS	0
14RMS080950.las	0	PASS	PASS	PASS	PASS	0
14RMS080965.las	0	PASS	PASS	PASS	PASS	0
14RMS080980.las	0	PASS	PASS	PASS	PASS	0
14RMS080995.las	0	PASS	PASS	PASS	PASS	0
14RMS095185.las	0	PASS	PASS	PASS	PASS	0
14RMS095200.las	0	PASS	PASS	PASS	PASS	0
14RMS095215.las	0	PASS	PASS	PASS	PASS	0
14RMS095230.las	0	PASS	PASS	PASS	PASS	0
14RMS095245.las	0	PASS	PASS	PASS	PASS	0
14RMS095260.las	0	PASS	PASS	PASS	PASS	0
14RMS095275.las	0	PASS	PASS	PASS	PASS	0
14RMS095290.las	0	PASS	PASS	PASS	PASS	0
14RMS095305.las	0	PASS	PASS	PASS	PASS	0
14RMS095320.las	0	PASS	PASS	PASS	PASS	0
14RMS095335.las	0	PASS	PASS	PASS	PASS	0
14RMS095350.las	0	PASS	PASS	PASS	PASS	0
14RMS095365.las	0	PASS	PASS	PASS	PASS	0
14RMS095380.las	0	PASS	PASS	PASS	PASS	0
14RMS095395.las	0	PASS	PASS	PASS	PASS	0
14RMS095410.las	0	PASS	PASS	PASS	PASS	0
14RMS095425.las	0	PASS	PASS	PASS	PASS	0
14RMS095440.las	0	PASS	PASS	PASS	PASS	0
14RMS095455.las	0	PASS	PASS	PASS	PASS	0
14RMS095470.las	0	PASS	PASS	PASS	PASS	0

DPH-1.2 Report on ASPRS LAS File Format (Tiled Data) - File Integrity - continued

File	Number of Points Outside Extent	Offset To Point Data	Offset To EVLR	Number Of Points	Number of Points by Return	Number of Duplicate Points
14RMS095485.las	0	PASS	PASS	PASS	PASS	0
14RMS095500.las	0	PASS	PASS	PASS	PASS	0
14RMS095515.las	0	PASS	PASS	PASS	PASS	0
14RMS095530.las	0	PASS	PASS	PASS	PASS	0
14RMS095545.las	0	PASS	PASS	PASS	PASS	0
14RMS095560.las	0	PASS	PASS	PASS	PASS	0
14RMS095575.las	0	PASS	PASS	PASS	PASS	0
14RMS095590.las	0	PASS	PASS	PASS	PASS	0
14RMS095605.las	0	PASS	PASS	PASS	PASS	0
14RMS095620.las	0	PASS	PASS	PASS	PASS	0
14RMS095635.las	0	PASS	PASS	PASS	PASS	0
14RMS095650.las	0	PASS	PASS	PASS	PASS	0
14RMS095665.las	0	PASS	PASS	PASS	PASS	0
14RMS095680.las	0	PASS	PASS	PASS	PASS	0
14RMS095695.las	0	PASS	PASS	PASS	PASS	0
14RMS095710.las	0	PASS	PASS	PASS	PASS	0
14RMS095725.las	0	PASS	PASS	PASS	PASS	0
14RMS095740.las	0	PASS	PASS	PASS	PASS	0
14RMS095755.las	0	PASS	PASS	PASS	PASS	0
14RMS095770.las	0	PASS	PASS	PASS	PASS	0
14RMS095785.las	0	PASS	PASS	PASS	PASS	0
14RMS095800.las	0	PASS	PASS	PASS	PASS	0
14RMS095815.las	0	PASS	PASS	PASS	PASS	0
14RMS095830.las	0	PASS	PASS	PASS	PASS	0
14RMS095845.las	0	PASS	PASS	PASS	PASS	0
14RMS095860.las	0	PASS	PASS	PASS	PASS	0
14RMS095875.las	0	PASS	PASS	PASS	PASS	0
14RMS095890.las	0	PASS	PASS	PASS	PASS	0
14RMS095905.las	0	PASS	PASS	PASS	PASS	0
14RMS095920.las	0	PASS	PASS	PASS	PASS	0
14RMS095935.las	0	PASS	PASS	PASS	PASS	0
14RMS095950.las	0	PASS	PASS	PASS	PASS	0
14RMS095965.las	0	PASS	PASS	PASS	PASS	0
14RMS095980.las	0	PASS	PASS	PASS	PASS	0
14RMS095995.las	0	PASS	PASS	PASS	PASS	0
14RMS110185.las	0	PASS	PASS	PASS	PASS	0
14RMS110200.las	0	PASS	PASS	PASS	PASS	0
14RMS110215.las	0	PASS	PASS	PASS	PASS	0
14RMS110230.las	0	PASS	PASS	PASS	PASS	0
14RMS110245.las	0	PASS	PASS	PASS	PASS	0
14RMS110260.las	0	PASS	PASS	PASS	PASS	0
14RMS110275.las	0	PASS	PASS	PASS	PASS	0
14RMS110290.las	0	PASS	PASS	PASS	PASS	0
14RMS110305.las	0	PASS	PASS	PASS	PASS	0
14RMS110320.las	0	PASS	PASS	PASS	PASS	0
14RMS110335.las	0	PASS	PASS	PASS	PASS	0
14RMS110350.las	0	PASS	PASS	PASS	PASS	0
14RMS110365.las	0	PASS	PASS	PASS	PASS	0
14RMS110380.las	0	PASS	PASS	PASS	PASS	0

DPH-1.2 Report on ASPRS LAS File Format (Tiled Data) - File Integrity - continued

File	Number of Points Outside Extent	Offset To Point Data	Offset To EVLR	Number Of Points	Number of Points by Return	Number of Duplicate Points
14RMS110395.las	0	PASS	PASS	PASS	PASS	0
14RMS110410.las	0	PASS	PASS	PASS	PASS	0
14RMS110425.las	0	PASS	PASS	PASS	PASS	0
14RMS110440.las	0	PASS	PASS	PASS	PASS	0
14RMS110455.las	0	PASS	PASS	PASS	PASS	0
14RMS110470.las	0	PASS	PASS	PASS	PASS	0
14RMS110485.las	0	PASS	PASS	PASS	PASS	0
14RMS110500.las	0	PASS	PASS	PASS	PASS	0
14RMS110515.las	0	PASS	PASS	PASS	PASS	0
14RMS110530.las	0	PASS	PASS	PASS	PASS	0
14RMS110545.las	0	PASS	PASS	PASS	PASS	0
14RMS110560.las	0	PASS	PASS	PASS	PASS	0
14RMS110575.las	0	PASS	PASS	PASS	PASS	0
14RMS110590.las	0	PASS	PASS	PASS	PASS	0
14RMS110605.las	0	PASS	PASS	PASS	PASS	0
14RMS110620.las	0	PASS	PASS	PASS	PASS	0
14RMS110635.las	0	PASS	PASS	PASS	PASS	0
14RMS110650.las	0	PASS	PASS	PASS	PASS	0
14RMS110665.las	0	PASS	PASS	PASS	PASS	0
14RMS110680.las	0	PASS	PASS	PASS	PASS	0
14RMS110695.las	0	PASS	PASS	PASS	PASS	0
14RMS110710.las	0	PASS	PASS	PASS	PASS	0
14RMS110725.las	0	PASS	PASS	PASS	PASS	0
14RMS110740.las	0	PASS	PASS	PASS	PASS	0
14RMS110755.las	0	PASS	PASS	PASS	PASS	0
14RMS110770.las	0	PASS	PASS	PASS	PASS	0
14RMS110785.las	0	PASS	PASS	PASS	PASS	0
14RMS110800.las	0	PASS	PASS	PASS	PASS	0
14RMS110815.las	0	PASS	PASS	PASS	PASS	0
14RMS110830.las	0	PASS	PASS	PASS	PASS	0
14RMS110845.las	0	PASS	PASS	PASS	PASS	0
14RMS110860.las	0	PASS	PASS	PASS	PASS	0
14RMS110875.las	0	PASS	PASS	PASS	PASS	0
14RMS110890.las	0	PASS	PASS	PASS	PASS	0
14RMS110905.las	0	PASS	PASS	PASS	PASS	0
14RMS110920.las	0	PASS	PASS	PASS	PASS	0
14RMS110935.las	0	PASS	PASS	PASS	PASS	0
14RMS110950.las	0	PASS	PASS	PASS	PASS	0
14RMS110965.las	0	PASS	PASS	PASS	PASS	0
14RMS110980.las	0	PASS	PASS	PASS	PASS	0
14RMS110995.las	0	PASS	PASS	PASS	PASS	0
14RMS125185.las	0	PASS	PASS	PASS	PASS	0
14RMS125200.las	0	PASS	PASS	PASS	PASS	0
14RMS125215.las	0	PASS	PASS	PASS	PASS	0
14RMS125230.las	0	PASS	PASS	PASS	PASS	0
14RMS125245.las	0	PASS	PASS	PASS	PASS	0
14RMS125260.las	0	PASS	PASS	PASS	PASS	0
14RMS125275.las	0	PASS	PASS	PASS	PASS	0
14RMS125290.las	0	PASS	PASS	PASS	PASS	0

DPH-1.2 Report on ASPRS LAS File Format (Tiled Data) - File Integrity - continued

File	Number of Points Outside Extent	Offset To Point Data	Offset To EVLR	Number Of Points	Number of Points by Return	Number of Duplicate Points
14RMS125305.las	0	PASS	PASS	PASS	PASS	0
14RMS125320.las	0	PASS	PASS	PASS	PASS	0
14RMS125335.las	0	PASS	PASS	PASS	PASS	0
14RMS125350.las	0	PASS	PASS	PASS	PASS	0
14RMS125365.las	0	PASS	PASS	PASS	PASS	0
14RMS125380.las	0	PASS	PASS	PASS	PASS	0
14RMS125395.las	0	PASS	PASS	PASS	PASS	0
14RMS125410.las	0	PASS	PASS	PASS	PASS	0
14RMS125425.las	0	PASS	PASS	PASS	PASS	0
14RMS125440.las	0	PASS	PASS	PASS	PASS	0
14RMS125455.las	0	PASS	PASS	PASS	PASS	0
14RMS125470.las	0	PASS	PASS	PASS	PASS	0
14RMS125485.las	0	PASS	PASS	PASS	PASS	0
14RMS125500.las	0	PASS	PASS	PASS	PASS	0
14RMS125515.las	0	PASS	PASS	PASS	PASS	0
14RMS125530.las	0	PASS	PASS	PASS	PASS	0
14RMS125545.las	0	PASS	PASS	PASS	PASS	0
14RMS125560.las	0	PASS	PASS	PASS	PASS	0
14RMS125575.las	0	PASS	PASS	PASS	PASS	0
14RMS125590.las	0	PASS	PASS	PASS	PASS	0
14RMS125605.las	0	PASS	PASS	PASS	PASS	0
14RMS125620.las	0	PASS	PASS	PASS	PASS	0
14RMS125635.las	0	PASS	PASS	PASS	PASS	0
14RMS125650.las	0	PASS	PASS	PASS	PASS	0
14RMS125665.las	0	PASS	PASS	PASS	PASS	0
14RMS125680.las	0	PASS	PASS	PASS	PASS	0
14RMS125695.las	0	PASS	PASS	PASS	PASS	0
14RMS125710.las	0	PASS	PASS	PASS	PASS	0
14RMS125725.las	0	PASS	PASS	PASS	PASS	0
14RMS125740.las	0	PASS	PASS	PASS	PASS	0
14RMS125755.las	0	PASS	PASS	PASS	PASS	0
14RMS125770.las	0	PASS	PASS	PASS	PASS	0
14RMS125785.las	0	PASS	PASS	PASS	PASS	0
14RMS125800.las	0	PASS	PASS	PASS	PASS	0
14RMS125815.las	0	PASS	PASS	PASS	PASS	0
14RMS125830.las	0	PASS	PASS	PASS	PASS	0
14RMS125845.las	0	PASS	PASS	PASS	PASS	0
14RMS125860.las	0	PASS	PASS	PASS	PASS	0
14RMS125875.las	0	PASS	PASS	PASS	PASS	0
14RMS125890.las	0	PASS	PASS	PASS	PASS	0
14RMS125905.las	0	PASS	PASS	PASS	PASS	0
14RMS125920.las	0	PASS	PASS	PASS	PASS	0
14RMS125935.las	0	PASS	PASS	PASS	PASS	0
14RMS125950.las	0	PASS	PASS	PASS	PASS	0
14RMS125965.las	0	PASS	PASS	PASS	PASS	0
14RMS125980.las	0	PASS	PASS	PASS	PASS	0
14RMS125995.las	0	PASS	PASS	PASS	PASS	0
14RMS140185.las	0	PASS	PASS	PASS	PASS	0
14RMS140200.las	0	PASS	PASS	PASS	PASS	0

DPH-1.2 Report on ASPRS LAS File Format (Tiled Data) - File Integrity - continued

File	Number of Points Outside Extent	Offset To Point Data	Offset To EVLR	Number Of Points	Number of Points by Return	Number of Duplicate Points
14RMS140215.las	0	PASS	PASS	PASS	PASS	0
14RMS140230.las	0	PASS	PASS	PASS	PASS	0
14RMS140245.las	0	PASS	PASS	PASS	PASS	0
14RMS140260.las	0	PASS	PASS	PASS	PASS	0
14RMS140275.las	0	PASS	PASS	PASS	PASS	0
14RMS140290.las	0	PASS	PASS	PASS	PASS	0
14RMS140305.las	0	PASS	PASS	PASS	PASS	0
14RMS140320.las	0	PASS	PASS	PASS	PASS	0
14RMS140335.las	0	PASS	PASS	PASS	PASS	0
14RMS140350.las	0	PASS	PASS	PASS	PASS	0
14RMS140365.las	0	PASS	PASS	PASS	PASS	0
14RMS140380.las	0	PASS	PASS	PASS	PASS	0
14RMS140395.las	0	PASS	PASS	PASS	PASS	0
14RMS140410.las	0	PASS	PASS	PASS	PASS	0
14RMS140425.las	0	PASS	PASS	PASS	PASS	0
14RMS140440.las	0	PASS	PASS	PASS	PASS	0
14RMS140455.las	0	PASS	PASS	PASS	PASS	0
14RMS140470.las	0	PASS	PASS	PASS	PASS	0
14RMS140485.las	0	PASS	PASS	PASS	PASS	0
14RMS140500.las	0	PASS	PASS	PASS	PASS	0
14RMS140515.las	0	PASS	PASS	PASS	PASS	0
14RMS140530.las	0	PASS	PASS	PASS	PASS	0
14RMS140545.las	0	PASS	PASS	PASS	PASS	0
14RMS140560.las	0	PASS	PASS	PASS	PASS	0
14RMS140575.las	0	PASS	PASS	PASS	PASS	0
14RMS140590.las	0	PASS	PASS	PASS	PASS	0
14RMS140605.las	0	PASS	PASS	PASS	PASS	0
14RMS140620.las	0	PASS	PASS	PASS	PASS	0
14RMS140635.las	0	PASS	PASS	PASS	PASS	0
14RMS140650.las	0	PASS	PASS	PASS	PASS	0
14RMS140665.las	0	PASS	PASS	PASS	PASS	0
14RMS140680.las	0	PASS	PASS	PASS	PASS	0
14RMS140695.las	0	PASS	PASS	PASS	PASS	0
14RMS140710.las	0	PASS	PASS	PASS	PASS	0
14RMS140725.las	0	PASS	PASS	PASS	PASS	0
14RMS140740.las	0	PASS	PASS	PASS	PASS	0
14RMS140755.las	0	PASS	PASS	PASS	PASS	0
14RMS140770.las	0	PASS	PASS	PASS	PASS	0
14RMS140785.las	0	PASS	PASS	PASS	PASS	0
14RMS140800.las	0	PASS	PASS	PASS	PASS	0
14RMS140815.las	0	PASS	PASS	PASS	PASS	0
14RMS140830.las	0	PASS	PASS	PASS	PASS	0
14RMS140845.las	0	PASS	PASS	PASS	PASS	0
14RMS140860.las	0	PASS	PASS	PASS	PASS	0
14RMS140875.las	0	PASS	PASS	PASS	PASS	0
14RMS140890.las	0	PASS	PASS	PASS	PASS	0
14RMS140905.las	0	PASS	PASS	PASS	PASS	0
14RMS140920.las	0	PASS	PASS	PASS	PASS	0
14RMS140935.las	0	PASS	PASS	PASS	PASS	0

DPH-1.2 Report on ASPRS LAS File Format (Tiled Data) - File Integrity - continued

File	Number of Points Outside Extent	Offset To Point Data	Offset To EVLR	Number Of Points	Number of Points by Return	Number of Duplicate Points
14RMS140950.las	0	PASS	PASS	PASS	PASS	0
14RMS140965.las	0	PASS	PASS	PASS	PASS	0
14RMS140980.las	0	PASS	PASS	PASS	PASS	0
14RMS140995.las	0	PASS	PASS	PASS	PASS	0
14RMS155185.las	0	PASS	PASS	PASS	PASS	0
14RMS155200.las	0	PASS	PASS	PASS	PASS	0
14RMS155215.las	0	PASS	PASS	PASS	PASS	0
14RMS155230.las	0	PASS	PASS	PASS	PASS	0
14RMS155245.las	0	PASS	PASS	PASS	PASS	0
14RMS155260.las	0	PASS	PASS	PASS	PASS	0
14RMS155275.las	0	PASS	PASS	PASS	PASS	0
14RMS155290.las	0	PASS	PASS	PASS	PASS	0
14RMS155305.las	0	PASS	PASS	PASS	PASS	0
14RMS155320.las	0	PASS	PASS	PASS	PASS	0
14RMS155335.las	0	PASS	PASS	PASS	PASS	0
14RMS155350.las	0	PASS	PASS	PASS	PASS	0
14RMS155365.las	0	PASS	PASS	PASS	PASS	0
14RMS155380.las	0	PASS	PASS	PASS	PASS	0
14RMS155395.las	0	PASS	PASS	PASS	PASS	0
14RMS155410.las	0	PASS	PASS	PASS	PASS	0
14RMS155425.las	0	PASS	PASS	PASS	PASS	0
14RMS155440.las	0	PASS	PASS	PASS	PASS	0
14RMS155455.las	0	PASS	PASS	PASS	PASS	0
14RMS155470.las	0	PASS	PASS	PASS	PASS	0
14RMS155485.las	0	PASS	PASS	PASS	PASS	0
14RMS155500.las	0	PASS	PASS	PASS	PASS	0
14RMS155515.las	0	PASS	PASS	PASS	PASS	0
14RMS155530.las	0	PASS	PASS	PASS	PASS	0
14RMS155545.las	0	PASS	PASS	PASS	PASS	0
14RMS155560.las	0	PASS	PASS	PASS	PASS	0
14RMS155575.las	0	PASS	PASS	PASS	PASS	0
14RMS155590.las	0	PASS	PASS	PASS	PASS	0
14RMS155605.las	0	PASS	PASS	PASS	PASS	0
14RMS155620.las	0	PASS	PASS	PASS	PASS	0
14RMS155635.las	0	PASS	PASS	PASS	PASS	0
14RMS155650.las	0	PASS	PASS	PASS	PASS	0
14RMS155665.las	0	PASS	PASS	PASS	PASS	0
14RMS155680.las	0	PASS	PASS	PASS	PASS	0
14RMS155695.las	0	PASS	PASS	PASS	PASS	0
14RMS155710.las	0	PASS	PASS	PASS	PASS	0
14RMS155725.las	0	PASS	PASS	PASS	PASS	0
14RMS155740.las	0	PASS	PASS	PASS	PASS	0
14RMS155755.las	0	PASS	PASS	PASS	PASS	0
14RMS155770.las	0	PASS	PASS	PASS	PASS	0
14RMS155785.las	0	PASS	PASS	PASS	PASS	0
14RMS155800.las	0	PASS	PASS	PASS	PASS	0
14RMS155815.las	0	PASS	PASS	PASS	PASS	0
14RMS155830.las	0	PASS	PASS	PASS	PASS	0
14RMS155845.las	0	PASS	PASS	PASS	PASS	0

DPH-1.2 Report on ASPRS LAS File Format (Tiled Data) - File Integrity - continued

File	Number of Points Outside Extent	Offset To Point Data	Offset To EVLR	Number Of Points	Number of Points by Return	Number of Duplicate Points
14RMS155860.las	0	PASS	PASS	PASS	PASS	0
14RMS155875.las	0	PASS	PASS	PASS	PASS	0
14RMS155890.las	0	PASS	PASS	PASS	PASS	0
14RMS155905.las	0	PASS	PASS	PASS	PASS	0
14RMS155920.las	0	PASS	PASS	PASS	PASS	0
14RMS155935.las	0	PASS	PASS	PASS	PASS	0
14RMS155950.las	0	PASS	PASS	PASS	PASS	0
14RMS155965.las	0	PASS	PASS	PASS	PASS	0
14RMS155980.las	0	PASS	PASS	PASS	PASS	0
14RMS155995.las	0	PASS	PASS	PASS	PASS	0
14RMS170185.las	0	PASS	PASS	PASS	PASS	0
14RMS170200.las	0	PASS	PASS	PASS	PASS	0
14RMS170215.las	0	PASS	PASS	PASS	PASS	0
14RMS170230.las	0	PASS	PASS	PASS	PASS	0
14RMS170245.las	0	PASS	PASS	PASS	PASS	0
14RMS170260.las	0	PASS	PASS	PASS	PASS	0
14RMS170275.las	0	PASS	PASS	PASS	PASS	0
14RMS170290.las	0	PASS	PASS	PASS	PASS	0
14RMS170305.las	0	PASS	PASS	PASS	PASS	0
14RMS170320.las	0	PASS	PASS	PASS	PASS	0
14RMS170335.las	0	PASS	PASS	PASS	PASS	0
14RMS170350.las	0	PASS	PASS	PASS	PASS	0
14RMS170365.las	0	PASS	PASS	PASS	PASS	0
14RMS170380.las	0	PASS	PASS	PASS	PASS	0
14RMS170395.las	0	PASS	PASS	PASS	PASS	0
14RMS170410.las	0	PASS	PASS	PASS	PASS	0
14RMS170425.las	0	PASS	PASS	PASS	PASS	0
14RMS170440.las	0	PASS	PASS	PASS	PASS	0
14RMS170455.las	0	PASS	PASS	PASS	PASS	0
14RMS170470.las	0	PASS	PASS	PASS	PASS	0
14RMS170485.las	0	PASS	PASS	PASS	PASS	0
14RMS170500.las	0	PASS	PASS	PASS	PASS	0
14RMS170515.las	0	PASS	PASS	PASS	PASS	0
14RMS170530.las	0	PASS	PASS	PASS	PASS	0
14RMS170545.las	0	PASS	PASS	PASS	PASS	0
14RMS170560.las	0	PASS	PASS	PASS	PASS	0
14RMS170575.las	0	PASS	PASS	PASS	PASS	0
14RMS170590.las	0	PASS	PASS	PASS	PASS	0
14RMS170605.las	0	PASS	PASS	PASS	PASS	0
14RMS170620.las	0	PASS	PASS	PASS	PASS	0
14RMS170635.las	0	PASS	PASS	PASS	PASS	0
14RMS170650.las	0	PASS	PASS	PASS	PASS	0
14RMS170665.las	0	PASS	PASS	PASS	PASS	0
14RMS170680.las	0	PASS	PASS	PASS	PASS	0
14RMS170695.las	0	PASS	PASS	PASS	PASS	0
14RMS170710.las	0	PASS	PASS	PASS	PASS	0
14RMS170725.las	0	PASS	PASS	PASS	PASS	0
14RMS170740.las	0	PASS	PASS	PASS	PASS	0
14RMS170755.las	0	PASS	PASS	PASS	PASS	0

DPH-1.2 Report on ASPRS LAS File Format (Tiled Data) - File Integrity - continued

File	Number of Points Outside Extent	Offset To Point Data	Offset To EVLR	Number Of Points	Number of Points by Return	Number of Duplicate Points
14RMS170770.las	0	PASS	PASS	PASS	PASS	0
14RMS170785.las	0	PASS	PASS	PASS	PASS	0
14RMS170800.las	0	PASS	PASS	PASS	PASS	0
14RMS170815.las	0	PASS	PASS	PASS	PASS	0
14RMS170830.las	0	PASS	PASS	PASS	PASS	0
14RMS170845.las	0	PASS	PASS	PASS	PASS	0
14RMS170860.las	0	PASS	PASS	PASS	PASS	0
14RMS170875.las	0	PASS	PASS	PASS	PASS	0
14RMS170890.las	0	PASS	PASS	PASS	PASS	0
14RMS170905.las	0	PASS	PASS	PASS	PASS	0
14RMS170920.las	0	PASS	PASS	PASS	PASS	0
14RMS170935.las	0	PASS	PASS	PASS	PASS	0
14RMS170950.las	0	PASS	PASS	PASS	PASS	0
14RMS170965.las	0	PASS	PASS	PASS	PASS	0
14RMS170980.las	0	PASS	PASS	PASS	PASS	0
14RMS170995.las	0	PASS	PASS	PASS	PASS	0
14RMS185185.las	0	PASS	PASS	PASS	PASS	0
14RMS185200.las	0	PASS	PASS	PASS	PASS	0
14RMS185215.las	0	PASS	PASS	PASS	PASS	0
14RMS185230.las	0	PASS	PASS	PASS	PASS	0
14RMS185245.las	0	PASS	PASS	PASS	PASS	0
14RMS185260.las	0	PASS	PASS	PASS	PASS	0
14RMS185275.las	0	PASS	PASS	PASS	PASS	0
14RMS185290.las	0	PASS	PASS	PASS	PASS	0
14RMS185305.las	0	PASS	PASS	PASS	PASS	0
14RMS185320.las	0	PASS	PASS	PASS	PASS	0
14RMS185335.las	0	PASS	PASS	PASS	PASS	0
14RMS185350.las	0	PASS	PASS	PASS	PASS	0
14RMS185365.las	0	PASS	PASS	PASS	PASS	0
14RMS185380.las	0	PASS	PASS	PASS	PASS	0
14RMS185395.las	0	PASS	PASS	PASS	PASS	0
14RMS185410.las	0	PASS	PASS	PASS	PASS	0
14RMS185425.las	0	PASS	PASS	PASS	PASS	0
14RMS185440.las	0	PASS	PASS	PASS	PASS	0
14RMS185455.las	0	PASS	PASS	PASS	PASS	0
14RMS185470.las	0	PASS	PASS	PASS	PASS	0
14RMS185485.las	0	PASS	PASS	PASS	PASS	0
14RMS185500.las	0	PASS	PASS	PASS	PASS	0
14RMS185515.las	0	PASS	PASS	PASS	PASS	0
14RMS185530.las	0	PASS	PASS	PASS	PASS	0
14RMS185545.las	0	PASS	PASS	PASS	PASS	0
14RMS185560.las	0	PASS	PASS	PASS	PASS	0
14RMS185575.las	0	PASS	PASS	PASS	PASS	0
14RMS185590.las	0	PASS	PASS	PASS	PASS	0
14RMS185605.las	0	PASS	PASS	PASS	PASS	0
14RMS185620.las	0	PASS	PASS	PASS	PASS	0
14RMS185635.las	0	PASS	PASS	PASS	PASS	0
14RMS185650.las	0	PASS	PASS	PASS	PASS	0
14RMS185665.las	0	PASS	PASS	PASS	PASS	0

DPH-1.2 Report on ASPRS LAS File Format (Tiled Data) - File Integrity - continued

File	Number of Points Outside Extent	Offset To Point Data	Offset To EVLR	Number Of Points	Number of Points by Return	Number of Duplicate Points
14RMS185680.las	0	PASS	PASS	PASS	PASS	0
14RMS185695.las	0	PASS	PASS	PASS	PASS	0
14RMS185710.las	0	PASS	PASS	PASS	PASS	0
14RMS185725.las	0	PASS	PASS	PASS	PASS	0
14RMS185740.las	0	PASS	PASS	PASS	PASS	0
14RMS185755.las	0	PASS	PASS	PASS	PASS	0
14RMS185770.las	0	PASS	PASS	PASS	PASS	0
14RMS185785.las	0	PASS	PASS	PASS	PASS	0
14RMS185800.las	0	PASS	PASS	PASS	PASS	0
14RMS185815.las	0	PASS	PASS	PASS	PASS	0
14RMS185830.las	0	PASS	PASS	PASS	PASS	0
14RMS185845.las	0	PASS	PASS	PASS	PASS	0
14RMS185860.las	0	PASS	PASS	PASS	PASS	0
14RMS185875.las	0	PASS	PASS	PASS	PASS	0
14RMS185890.las	0	PASS	PASS	PASS	PASS	0
14RMS185905.las	0	PASS	PASS	PASS	PASS	0
14RMS185920.las	0	PASS	PASS	PASS	PASS	0
14RMS185935.las	0	PASS	PASS	PASS	PASS	0
14RMS185950.las	0	PASS	PASS	PASS	PASS	0
14RMS185965.las	0	PASS	PASS	PASS	PASS	0
14RMS185980.las	0	PASS	PASS	PASS	PASS	0
14RMS185995.las	0	PASS	PASS	PASS	PASS	0
14RMS200185.las	0	PASS	PASS	PASS	PASS	0
14RMS200200.las	0	PASS	PASS	PASS	PASS	0
14RMS200215.las	0	PASS	PASS	PASS	PASS	0
14RMS200230.las	0	PASS	PASS	PASS	PASS	0
14RMS200245.las	0	PASS	PASS	PASS	PASS	0
14RMS200260.las	0	PASS	PASS	PASS	PASS	0
14RMS200275.las	0	PASS	PASS	PASS	PASS	0
14RMS200290.las	0	PASS	PASS	PASS	PASS	0
14RMS200305.las	0	PASS	PASS	PASS	PASS	0
14RMS200320.las	0	PASS	PASS	PASS	PASS	0
14RMS200335.las	0	PASS	PASS	PASS	PASS	0
14RMS200350.las	0	PASS	PASS	PASS	PASS	0
14RMS200365.las	0	PASS	PASS	PASS	PASS	0
14RMS200380.las	0	PASS	PASS	PASS	PASS	0
14RMS200395.las	0	PASS	PASS	PASS	PASS	0
14RMS200410.las	0	PASS	PASS	PASS	PASS	0
14RMS200425.las	0	PASS	PASS	PASS	PASS	0
14RMS200440.las	0	PASS	PASS	PASS	PASS	0
14RMS200455.las	0	PASS	PASS	PASS	PASS	0
14RMS200470.las	0	PASS	PASS	PASS	PASS	0
14RMS200485.las	0	PASS	PASS	PASS	PASS	0
14RMS200500.las	0	PASS	PASS	PASS	PASS	0
14RMS200515.las	0	PASS	PASS	PASS	PASS	0
14RMS200530.las	0	PASS	PASS	PASS	PASS	0
14RMS200545.las	0	PASS	PASS	PASS	PASS	0
14RMS200560.las	0	PASS	PASS	PASS	PASS	0
14RMS200575.las	0	PASS	PASS	PASS	PASS	0

DPH-1.2 Report on ASPRS LAS File Format (Tiled Data) - File Integrity - continued

File	Number of Points Outside Extent	Offset To Point Data	Offset To EVLR	Number Of Points	Number of Points by Return	Number of Duplicate Points
14RMS200590.las	0	PASS	PASS	PASS	PASS	0
14RMS200605.las	0	PASS	PASS	PASS	PASS	0
14RMS200620.las	0	PASS	PASS	PASS	PASS	0
14RMS200635.las	0	PASS	PASS	PASS	PASS	0
14RMS200650.las	0	PASS	PASS	PASS	PASS	0
14RMS200665.las	0	PASS	PASS	PASS	PASS	0
14RMS200680.las	0	PASS	PASS	PASS	PASS	0
14RMS200695.las	0	PASS	PASS	PASS	PASS	0
14RMS200710.las	0	PASS	PASS	PASS	PASS	0
14RMS200725.las	0	PASS	PASS	PASS	PASS	0
14RMS200740.las	0	PASS	PASS	PASS	PASS	0
14RMS200755.las	0	PASS	PASS	PASS	PASS	0
14RMS200770.las	0	PASS	PASS	PASS	PASS	0
14RMS200785.las	0	PASS	PASS	PASS	PASS	0
14RMS200800.las	0	PASS	PASS	PASS	PASS	0
14RMS200815.las	0	PASS	PASS	PASS	PASS	0
14RMS200830.las	0	PASS	PASS	PASS	PASS	0
14RMS200845.las	0	PASS	PASS	PASS	PASS	0
14RMS200860.las	0	PASS	PASS	PASS	PASS	0
14RMS200875.las	0	PASS	PASS	PASS	PASS	0
14RMS200890.las	0	PASS	PASS	PASS	PASS	0
14RMS200905.las	0	PASS	PASS	PASS	PASS	0
14RMS200920.las	0	PASS	PASS	PASS	PASS	0
14RMS200935.las	0	PASS	PASS	PASS	PASS	0
14RMS200950.las	0	PASS	PASS	PASS	PASS	0
14RMS200965.las	0	PASS	PASS	PASS	PASS	0
14RMS200980.las	0	PASS	PASS	PASS	PASS	0
14RMS200995.las	0	PASS	PASS	PASS	PASS	0
14RMS215185.las	0	PASS	PASS	PASS	PASS	0
14RMS215200.las	0	PASS	PASS	PASS	PASS	0
14RMS215215.las	0	PASS	PASS	PASS	PASS	0
14RMS215230.las	0	PASS	PASS	PASS	PASS	0
14RMS215245.las	0	PASS	PASS	PASS	PASS	0
14RMS215260.las	0	PASS	PASS	PASS	PASS	0
14RMS215275.las	0	PASS	PASS	PASS	PASS	0
14RMS215290.las	0	PASS	PASS	PASS	PASS	0
14RMS215305.las	0	PASS	PASS	PASS	PASS	0
14RMS215320.las	0	PASS	PASS	PASS	PASS	0
14RMS215335.las	0	PASS	PASS	PASS	PASS	0
14RMS215350.las	0	PASS	PASS	PASS	PASS	0
14RMS215365.las	0	PASS	PASS	PASS	PASS	0
14RMS215380.las	0	PASS	PASS	PASS	PASS	0
14RMS215395.las	0	PASS	PASS	PASS	PASS	0
14RMS215410.las	0	PASS	PASS	PASS	PASS	0
14RMS215425.las	0	PASS	PASS	PASS	PASS	0
14RMS215440.las	0	PASS	PASS	PASS	PASS	0
14RMS215455.las	0	PASS	PASS	PASS	PASS	0
14RMS215470.las	0	PASS	PASS	PASS	PASS	0
14RMS215485.las	0	PASS	PASS	PASS	PASS	0

DPH-1.2 Report on ASPRS LAS File Format (Tiled Data) - File Integrity - continued

File	Number of Points Outside Extent	Offset To Point Data	Offset To EVLR	Number Of Points	Number of Points by Return	Number of Duplicate Points
14RMS215500.las	0	PASS	PASS	PASS	PASS	0
14RMS215515.las	0	PASS	PASS	PASS	PASS	0
14RMS215530.las	0	PASS	PASS	PASS	PASS	0
14RMS215545.las	0	PASS	PASS	PASS	PASS	0
14RMS215560.las	0	PASS	PASS	PASS	PASS	0
14RMS215575.las	0	PASS	PASS	PASS	PASS	0
14RMS215590.las	0	PASS	PASS	PASS	PASS	0
14RMS215605.las	0	PASS	PASS	PASS	PASS	0
14RMS215620.las	0	PASS	PASS	PASS	PASS	0
14RMS215635.las	0	PASS	PASS	PASS	PASS	0
14RMS215650.las	0	PASS	PASS	PASS	PASS	0
14RMS215665.las	0	PASS	PASS	PASS	PASS	0
14RMS215680.las	0	PASS	PASS	PASS	PASS	0
14RMS215695.las	0	PASS	PASS	PASS	PASS	0
14RMS215710.las	0	PASS	PASS	PASS	PASS	0
14RMS215725.las	0	PASS	PASS	PASS	PASS	0
14RMS215740.las	0	PASS	PASS	PASS	PASS	0
14RMS215755.las	0	PASS	PASS	PASS	PASS	0
14RMS215770.las	0	PASS	PASS	PASS	PASS	0
14RMS215785.las	0	PASS	PASS	PASS	PASS	0
14RMS215800.las	0	PASS	PASS	PASS	PASS	0
14RMS215815.las	0	PASS	PASS	PASS	PASS	0
14RMS215830.las	0	PASS	PASS	PASS	PASS	0
14RMS215845.las	0	PASS	PASS	PASS	PASS	0
14RMS215860.las	0	PASS	PASS	PASS	PASS	0
14RMS215875.las	0	PASS	PASS	PASS	PASS	0
14RMS215890.las	0	PASS	PASS	PASS	PASS	0
14RMS215905.las	0	PASS	PASS	PASS	PASS	0
14RMS215920.las	0	PASS	PASS	PASS	PASS	0
14RMS215935.las	0	PASS	PASS	PASS	PASS	0
14RMS215950.las	0	PASS	PASS	PASS	PASS	0
14RMS215965.las	0	PASS	PASS	PASS	PASS	0
14RMS215980.las	0	PASS	PASS	PASS	PASS	0
14RMS215995.las	0	PASS	PASS	PASS	PASS	0
14RMS230185.las	0	PASS	PASS	PASS	PASS	0
14RMS230200.las	0	PASS	PASS	PASS	PASS	0
14RMS230215.las	0	PASS	PASS	PASS	PASS	0
14RMS230230.las	0	PASS	PASS	PASS	PASS	0
14RMS230245.las	0	PASS	PASS	PASS	PASS	0
14RMS230260.las	0	PASS	PASS	PASS	PASS	0
14RMS230275.las	0	PASS	PASS	PASS	PASS	0
14RMS230290.las	0	PASS	PASS	PASS	PASS	0
14RMS230305.las	0	PASS	PASS	PASS	PASS	0
14RMS230320.las	0	PASS	PASS	PASS	PASS	0
14RMS230335.las	0	PASS	PASS	PASS	PASS	0
14RMS230350.las	0	PASS	PASS	PASS	PASS	0
14RMS230365.las	0	PASS	PASS	PASS	PASS	0
14RMS230380.las	0	PASS	PASS	PASS	PASS	0
14RMS230395.las	0	PASS	PASS	PASS	PASS	0

DPH-1.2 Report on ASPRS LAS File Format (Tiled Data) - File Integrity - continued

File	Number of Points Outside Extent	Offset To Point Data	Offset To EVLR	Number Of Points	Number of Points by Return	Number of Duplicate Points
14RMS230410.las	0	PASS	PASS	PASS	PASS	0
14RMS230425.las	0	PASS	PASS	PASS	PASS	0
14RMS230440.las	0	PASS	PASS	PASS	PASS	0
14RMS230455.las	0	PASS	PASS	PASS	PASS	0
14RMS230470.las	0	PASS	PASS	PASS	PASS	0
14RMS230485.las	0	PASS	PASS	PASS	PASS	0
14RMS230500.las	0	PASS	PASS	PASS	PASS	0
14RMS230515.las	0	PASS	PASS	PASS	PASS	0
14RMS230530.las	0	PASS	PASS	PASS	PASS	0
14RMS230545.las	0	PASS	PASS	PASS	PASS	0
14RMS230560.las	0	PASS	PASS	PASS	PASS	0
14RMS230575.las	0	PASS	PASS	PASS	PASS	0
14RMS230590.las	0	PASS	PASS	PASS	PASS	0
14RMS230605.las	0	PASS	PASS	PASS	PASS	0
14RMS230620.las	0	PASS	PASS	PASS	PASS	0
14RMS230635.las	0	PASS	PASS	PASS	PASS	0
14RMS230650.las	0	PASS	PASS	PASS	PASS	0
14RMS230665.las	0	PASS	PASS	PASS	PASS	0
14RMS230680.las	0	PASS	PASS	PASS	PASS	0
14RMS230695.las	0	PASS	PASS	PASS	PASS	0
14RMS230710.las	0	PASS	PASS	PASS	PASS	0
14RMS230725.las	0	PASS	PASS	PASS	PASS	0
14RMS230740.las	0	PASS	PASS	PASS	PASS	0
14RMS230755.las	0	PASS	PASS	PASS	PASS	0
14RMS230770.las	0	PASS	PASS	PASS	PASS	0
14RMS230785.las	0	PASS	PASS	PASS	PASS	0
14RMS230800.las	0	PASS	PASS	PASS	PASS	0
14RMS230815.las	0	PASS	PASS	PASS	PASS	0
14RMS230830.las	0	PASS	PASS	PASS	PASS	0
14RMS230845.las	0	PASS	PASS	PASS	PASS	0
14RMS230860.las	0	PASS	PASS	PASS	PASS	0
14RMS230875.las	0	PASS	PASS	PASS	PASS	0
14RMS230890.las	0	PASS	PASS	PASS	PASS	0
14RMS230905.las	0	PASS	PASS	PASS	PASS	0
14RMS230920.las	0	PASS	PASS	PASS	PASS	0
14RMS230935.las	0	PASS	PASS	PASS	PASS	0
14RMS230950.las	0	PASS	PASS	PASS	PASS	0
14RMS230965.las	0	PASS	PASS	PASS	PASS	0
14RMS230980.las	0	PASS	PASS	PASS	PASS	0
14RMS230995.las	0	PASS	PASS	PASS	PASS	0
14RMS245185.las	0	PASS	PASS	PASS	PASS	0
14RMS245200.las	0	PASS	PASS	PASS	PASS	0
14RMS245215.las	0	PASS	PASS	PASS	PASS	0
14RMS245230.las	0	PASS	PASS	PASS	PASS	0
14RMS245245.las	0	PASS	PASS	PASS	PASS	0
14RMS245260.las	0	PASS	PASS	PASS	PASS	0
14RMS245275.las	0	PASS	PASS	PASS	PASS	0
14RMS245290.las	0	PASS	PASS	PASS	PASS	0
14RMS245305.las	0	PASS	PASS	PASS	PASS	0

DPH-1.2 Report on ASPRS LAS File Format (Tiled Data) - File Integrity - continued

File	Number of Points Outside Extent	Offset To Point Data	Offset To EVLR	Number Of Points	Number of Points by Return	Number of Duplicate Points
14RMS245320.las	0	PASS	PASS	PASS	PASS	0
14RMS245335.las	0	PASS	PASS	PASS	PASS	0
14RMS245350.las	0	PASS	PASS	PASS	PASS	0
14RMS245365.las	0	PASS	PASS	PASS	PASS	0
14RMS245380.las	0	PASS	PASS	PASS	PASS	0
14RMS245395.las	0	PASS	PASS	PASS	PASS	0
14RMS245410.las	0	PASS	PASS	PASS	PASS	0
14RMS245425.las	0	PASS	PASS	PASS	PASS	0
14RMS245440.las	0	PASS	PASS	PASS	PASS	0
14RMS245455.las	0	PASS	PASS	PASS	PASS	0
14RMS245470.las	0	PASS	PASS	PASS	PASS	0
14RMS245485.las	0	PASS	PASS	PASS	PASS	0
14RMS245500.las	0	PASS	PASS	PASS	PASS	0
14RMS245515.las	0	PASS	PASS	PASS	PASS	0
14RMS245530.las	0	PASS	PASS	PASS	PASS	0
14RMS245545.las	0	PASS	PASS	PASS	PASS	0
14RMS245560.las	0	PASS	PASS	PASS	PASS	0
14RMS245575.las	0	PASS	PASS	PASS	PASS	0
14RMS245590.las	0	PASS	PASS	PASS	PASS	0
14RMS245605.las	0	PASS	PASS	PASS	PASS	0
14RMS245620.las	0	PASS	PASS	PASS	PASS	0
14RMS245635.las	0	PASS	PASS	PASS	PASS	0
14RMS245650.las	0	PASS	PASS	PASS	PASS	0
14RMS245665.las	0	PASS	PASS	PASS	PASS	0
14RMS245680.las	0	PASS	PASS	PASS	PASS	0
14RMS245695.las	0	PASS	PASS	PASS	PASS	0
14RMS245710.las	0	PASS	PASS	PASS	PASS	0
14RMS245725.las	0	PASS	PASS	PASS	PASS	0
14RMS245740.las	0	PASS	PASS	PASS	PASS	0
14RMS245755.las	0	PASS	PASS	PASS	PASS	0
14RMS245770.las	0	PASS	PASS	PASS	PASS	0
14RMS245785.las	0	PASS	PASS	PASS	PASS	0
14RMS245800.las	0	PASS	PASS	PASS	PASS	0
14RMS245815.las	0	PASS	PASS	PASS	PASS	0
14RMS245830.las	0	PASS	PASS	PASS	PASS	0
14RMS245845.las	0	PASS	PASS	PASS	PASS	0
14RMS245860.las	0	PASS	PASS	PASS	PASS	0
14RMS245875.las	0	PASS	PASS	PASS	PASS	0
14RMS245890.las	0	PASS	PASS	PASS	PASS	0
14RMS245905.las	0	PASS	PASS	PASS	PASS	0
14RMS245920.las	0	PASS	PASS	PASS	PASS	0
14RMS245935.las	0	PASS	PASS	PASS	PASS	0
14RMS245950.las	0	PASS	PASS	PASS	PASS	0
14RMS245965.las	0	PASS	PASS	PASS	PASS	0
14RMS245980.las	0	PASS	PASS	PASS	PASS	0
14RMS245995.las	0	PASS	PASS	PASS	PASS	0
14RMS260185.las	0	PASS	PASS	PASS	PASS	0
14RMS260200.las	0	PASS	PASS	PASS	PASS	0
14RMS260215.las	0	PASS	PASS	PASS	PASS	0

DPH-1.2 Report on ASPRS LAS File Format (Tiled Data) - File Integrity - continued

File	Number of Points Outside Extent	Offset To Point Data	Offset To EVLR	Number Of Points	Number of Points by Return	Number of Duplicate Points
14RMS260230.las	0	PASS	PASS	PASS	PASS	0
14RMS260245.las	0	PASS	PASS	PASS	PASS	0
14RMS260260.las	0	PASS	PASS	PASS	PASS	0
14RMS260275.las	0	PASS	PASS	PASS	PASS	0
14RMS260290.las	0	PASS	PASS	PASS	PASS	0
14RMS260305.las	0	PASS	PASS	PASS	PASS	0
14RMS260320.las	0	PASS	PASS	PASS	PASS	0
14RMS260335.las	0	PASS	PASS	PASS	PASS	0
14RMS260350.las	0	PASS	PASS	PASS	PASS	0
14RMS260365.las	0	PASS	PASS	PASS	PASS	0
14RMS260380.las	0	PASS	PASS	PASS	PASS	0
14RMS260395.las	0	PASS	PASS	PASS	PASS	0
14RMS260410.las	0	PASS	PASS	PASS	PASS	0
14RMS260425.las	0	PASS	PASS	PASS	PASS	0
14RMS260440.las	0	PASS	PASS	PASS	PASS	0
14RMS260455.las	0	PASS	PASS	PASS	PASS	0
14RMS260470.las	0	PASS	PASS	PASS	PASS	0
14RMS260485.las	0	PASS	PASS	PASS	PASS	0
14RMS260500.las	0	PASS	PASS	PASS	PASS	0
14RMS260515.las	0	PASS	PASS	PASS	PASS	0
14RMS260530.las	0	PASS	PASS	PASS	PASS	0
14RMS260545.las	0	PASS	PASS	PASS	PASS	0
14RMS260560.las	0	PASS	PASS	PASS	PASS	0
14RMS260575.las	0	PASS	PASS	PASS	PASS	0
14RMS260590.las	0	PASS	PASS	PASS	PASS	0
14RMS260605.las	0	PASS	PASS	PASS	PASS	0
14RMS260620.las	0	PASS	PASS	PASS	PASS	0
14RMS260635.las	0	PASS	PASS	PASS	PASS	0
14RMS260650.las	0	PASS	PASS	PASS	PASS	0
14RMS260665.las	0	PASS	PASS	PASS	PASS	0
14RMS260680.las	0	PASS	PASS	PASS	PASS	0
14RMS260695.las	0	PASS	PASS	PASS	PASS	0
14RMS260710.las	0	PASS	PASS	PASS	PASS	0
14RMS260725.las	0	PASS	PASS	PASS	PASS	0
14RMS260740.las	0	PASS	PASS	PASS	PASS	0
14RMS260755.las	0	PASS	PASS	PASS	PASS	0
14RMS260770.las	0	PASS	PASS	PASS	PASS	0
14RMS260785.las	0	PASS	PASS	PASS	PASS	0
14RMS260800.las	0	PASS	PASS	PASS	PASS	0
14RMS260815.las	0	PASS	PASS	PASS	PASS	0
14RMS260830.las	0	PASS	PASS	PASS	PASS	0
14RMS260845.las	0	PASS	PASS	PASS	PASS	0
14RMS260860.las	0	PASS	PASS	PASS	PASS	0
14RMS260875.las	0	PASS	PASS	PASS	PASS	0
14RMS260890.las	0	PASS	PASS	PASS	PASS	0
14RMS260905.las	0	PASS	PASS	PASS	PASS	0
14RMS260920.las	0	PASS	PASS	PASS	PASS	0
14RMS260935.las	0	PASS	PASS	PASS	PASS	0
14RMS260950.las	0	PASS	PASS	PASS	PASS	0

DPH-1.2 Report on ASPRS LAS File Format (Tiled Data) - File Integrity - continued

File	Number of Points Outside Extent	Offset To Point Data	Offset To EVLR	Number Of Points	Number of Points by Return	Number of Duplicate Points
14RMS260965.las	0	PASS	PASS	PASS	PASS	0
14RMS260980.las	0	PASS	PASS	PASS	PASS	0
14RMS260995.las	0	PASS	PASS	PASS	PASS	0
14RMS275185.las	0	PASS	PASS	PASS	PASS	0
14RMS275200.las	0	PASS	PASS	PASS	PASS	0
14RMS275215.las	0	PASS	PASS	PASS	PASS	0
14RMS275230.las	0	PASS	PASS	PASS	PASS	0
14RMS275245.las	0	PASS	PASS	PASS	PASS	0
14RMS275260.las	0	PASS	PASS	PASS	PASS	0
14RMS275275.las	0	PASS	PASS	PASS	PASS	0
14RMS275290.las	0	PASS	PASS	PASS	PASS	0
14RMS275305.las	0	PASS	PASS	PASS	PASS	0
14RMS275320.las	0	PASS	PASS	PASS	PASS	0
14RMS275335.las	0	PASS	PASS	PASS	PASS	0
14RMS275350.las	0	PASS	PASS	PASS	PASS	0
14RMS275365.las	0	PASS	PASS	PASS	PASS	0
14RMS275380.las	0	PASS	PASS	PASS	PASS	0
14RMS275395.las	0	PASS	PASS	PASS	PASS	0
14RMS275410.las	0	PASS	PASS	PASS	PASS	0
14RMS275425.las	0	PASS	PASS	PASS	PASS	0
14RMS275440.las	0	PASS	PASS	PASS	PASS	0
14RMS275455.las	0	PASS	PASS	PASS	PASS	0
14RMS275470.las	0	PASS	PASS	PASS	PASS	0
14RMS275485.las	0	PASS	PASS	PASS	PASS	0
14RMS275500.las	0	PASS	PASS	PASS	PASS	0
14RMS275515.las	0	PASS	PASS	PASS	PASS	0
14RMS275530.las	0	PASS	PASS	PASS	PASS	0
14RMS275545.las	0	PASS	PASS	PASS	PASS	0
14RMS275560.las	0	PASS	PASS	PASS	PASS	0
14RMS275575.las	0	PASS	PASS	PASS	PASS	0
14RMS275590.las	0	PASS	PASS	PASS	PASS	0
14RMS275605.las	0	PASS	PASS	PASS	PASS	0
14RMS275620.las	0	PASS	PASS	PASS	PASS	0
14RMS275635.las	0	PASS	PASS	PASS	PASS	0
14RMS275650.las	0	PASS	PASS	PASS	PASS	0
14RMS275665.las	0	PASS	PASS	PASS	PASS	0
14RMS275680.las	0	PASS	PASS	PASS	PASS	0
14RMS275695.las	0	PASS	PASS	PASS	PASS	0
14RMS275710.las	0	PASS	PASS	PASS	PASS	0
14RMS275725.las	0	PASS	PASS	PASS	PASS	0
14RMS275740.las	0	PASS	PASS	PASS	PASS	0
14RMS275755.las	0	PASS	PASS	PASS	PASS	0
14RMS275770.las	0	PASS	PASS	PASS	PASS	0
14RMS275785.las	0	PASS	PASS	PASS	PASS	0
14RMS275800.las	0	PASS	PASS	PASS	PASS	0
14RMS275815.las	0	PASS	PASS	PASS	PASS	0
14RMS275830.las	0	PASS	PASS	PASS	PASS	0
14RMS275845.las	0	PASS	PASS	PASS	PASS	0
14RMS275860.las	0	PASS	PASS	PASS	PASS	0

DPH-1.2 Report on ASPRS LAS File Format (Tiled Data) - File Integrity - continued

File	Number of Points Outside Extent	Offset To Point Data	Offset To EVLR	Number Of Points	Number of Points by Return	Number of Duplicate Points
14RMS275875.las	0	PASS	PASS	PASS	PASS	0
14RMS275890.las	0	PASS	PASS	PASS	PASS	0
14RMS275905.las	0	PASS	PASS	PASS	PASS	0
14RMS275920.las	0	PASS	PASS	PASS	PASS	0
14RMS275935.las	0	PASS	PASS	PASS	PASS	0
14RMS275950.las	0	PASS	PASS	PASS	PASS	0
14RMS275965.las	0	PASS	PASS	PASS	PASS	0
14RMS275980.las	0	PASS	PASS	PASS	PASS	0
14RMS275995.las	0	PASS	PASS	PASS	PASS	0
14RMS290185.las	0	PASS	PASS	PASS	PASS	0
14RMS290200.las	0	PASS	PASS	PASS	PASS	0
14RMS290215.las	0	PASS	PASS	PASS	PASS	0
14RMS290230.las	0	PASS	PASS	PASS	PASS	0
14RMS290245.las	0	PASS	PASS	PASS	PASS	0
14RMS290260.las	0	PASS	PASS	PASS	PASS	0
14RMS290275.las	0	PASS	PASS	PASS	PASS	0
14RMS290290.las	0	PASS	PASS	PASS	PASS	0
14RMS290305.las	0	PASS	PASS	PASS	PASS	0
14RMS290320.las	0	PASS	PASS	PASS	PASS	0
14RMS290335.las	0	PASS	PASS	PASS	PASS	0
14RMS290350.las	0	PASS	PASS	PASS	PASS	0
14RMS290365.las	0	PASS	PASS	PASS	PASS	0
14RMS290380.las	0	PASS	PASS	PASS	PASS	0
14RMS290395.las	0	PASS	PASS	PASS	PASS	0
14RMS290410.las	0	PASS	PASS	PASS	PASS	0
14RMS290425.las	0	PASS	PASS	PASS	PASS	0
14RMS290440.las	0	PASS	PASS	PASS	PASS	0
14RMS290455.las	0	PASS	PASS	PASS	PASS	0
14RMS290470.las	0	PASS	PASS	PASS	PASS	0
14RMS290485.las	0	PASS	PASS	PASS	PASS	0
14RMS290500.las	0	PASS	PASS	PASS	PASS	0
14RMS290515.las	0	PASS	PASS	PASS	PASS	0
14RMS290530.las	0	PASS	PASS	PASS	PASS	0
14RMS290545.las	0	PASS	PASS	PASS	PASS	0
14RMS290560.las	0	PASS	PASS	PASS	PASS	0
14RMS290575.las	0	PASS	PASS	PASS	PASS	0
14RMS290590.las	0	PASS	PASS	PASS	PASS	0
14RMS290605.las	0	PASS	PASS	PASS	PASS	0
14RMS290620.las	0	PASS	PASS	PASS	PASS	0
14RMS290635.las	0	PASS	PASS	PASS	PASS	0
14RMS290650.las	0	PASS	PASS	PASS	PASS	0
14RMS290665.las	0	PASS	PASS	PASS	PASS	0
14RMS290680.las	0	PASS	PASS	PASS	PASS	0
14RMS290695.las	0	PASS	PASS	PASS	PASS	0
14RMS290710.las	0	PASS	PASS	PASS	PASS	0
14RMS290725.las	0	PASS	PASS	PASS	PASS	0
14RMS290740.las	0	PASS	PASS	PASS	PASS	0
14RMS290755.las	0	PASS	PASS	PASS	PASS	0
14RMS290770.las	0	PASS	PASS	PASS	PASS	0

DPH-1.2 Report on ASPRS LAS File Format (Tiled Data) - File Integrity - continued

File	Number of Points Outside Extent	Offset To Point Data	Offset To EVLR	Number Of Points	Number of Points by Return	Number of Duplicate Points
14RMS290785.las	0	PASS	PASS	PASS	PASS	0
14RMS290800.las	0	PASS	PASS	PASS	PASS	0
14RMS290815.las	0	PASS	PASS	PASS	PASS	0
14RMS290830.las	0	PASS	PASS	PASS	PASS	0
14RMS290845.las	0	PASS	PASS	PASS	PASS	0
14RMS290860.las	0	PASS	PASS	PASS	PASS	0
14RMS290875.las	0	PASS	PASS	PASS	PASS	0
14RMS290890.las	0	PASS	PASS	PASS	PASS	0
14RMS290905.las	0	PASS	PASS	PASS	PASS	0
14RMS290920.las	0	PASS	PASS	PASS	PASS	0
14RMS290935.las	0	PASS	PASS	PASS	PASS	0
14RMS290950.las	0	PASS	PASS	PASS	PASS	0
14RMS290965.las	0	PASS	PASS	PASS	PASS	0
14RMS290980.las	0	PASS	PASS	PASS	PASS	0
14RMS290995.las	0	PASS	PASS	PASS	PASS	0
14RMS305185.las	0	PASS	PASS	PASS	PASS	0
14RMS305200.las	0	PASS	PASS	PASS	PASS	0
14RMS305215.las	0	PASS	PASS	PASS	PASS	0
14RMS305230.las	0	PASS	PASS	PASS	PASS	0
14RMS305245.las	0	PASS	PASS	PASS	PASS	0
14RMS305260.las	0	PASS	PASS	PASS	PASS	0
14RMS305275.las	0	PASS	PASS	PASS	PASS	0
14RMS305290.las	0	PASS	PASS	PASS	PASS	0
14RMS305305.las	0	PASS	PASS	PASS	PASS	0
14RMS305320.las	0	PASS	PASS	PASS	PASS	0
14RMS305335.las	0	PASS	PASS	PASS	PASS	0
14RMS305350.las	0	PASS	PASS	PASS	PASS	0
14RMS305365.las	0	PASS	PASS	PASS	PASS	0
14RMS305380.las	0	PASS	PASS	PASS	PASS	0
14RMS305395.las	0	PASS	PASS	PASS	PASS	0
14RMS305410.las	0	PASS	PASS	PASS	PASS	0
14RMS305425.las	0	PASS	PASS	PASS	PASS	0
14RMS305440.las	0	PASS	PASS	PASS	PASS	0
14RMS305455.las	0	PASS	PASS	PASS	PASS	0
14RMS305470.las	0	PASS	PASS	PASS	PASS	0
14RMS305485.las	0	PASS	PASS	PASS	PASS	0
14RMS305500.las	0	PASS	PASS	PASS	PASS	0
14RMS305515.las	0	PASS	PASS	PASS	PASS	0
14RMS305530.las	0	PASS	PASS	PASS	PASS	0
14RMS305545.las	0	PASS	PASS	PASS	PASS	0
14RMS305560.las	0	PASS	PASS	PASS	PASS	0
14RMS305575.las	0	PASS	PASS	PASS	PASS	0
14RMS305590.las	0	PASS	PASS	PASS	PASS	0
14RMS305605.las	0	PASS	PASS	PASS	PASS	0
14RMS305620.las	0	PASS	PASS	PASS	PASS	0
14RMS305635.las	0	PASS	PASS	PASS	PASS	0
14RMS305650.las	0	PASS	PASS	PASS	PASS	0
14RMS305665.las	0	PASS	PASS	PASS	PASS	0
14RMS305680.las	0	PASS	PASS	PASS	PASS	0

DPH-1.2 Report on ASPRS LAS File Format (Tiled Data) - File Integrity - continued

File	Number of Points Outside Extent	Offset To Point Data	Offset To EVLR	Number Of Points	Number of Points by Return	Number of Duplicate Points
14RMS305695.las	0	PASS	PASS	PASS	PASS	0
14RMS305710.las	0	PASS	PASS	PASS	PASS	0
14RMS305725.las	0	PASS	PASS	PASS	PASS	0
14RMS305740.las	0	PASS	PASS	PASS	PASS	0
14RMS305755.las	0	PASS	PASS	PASS	PASS	0
14RMS305770.las	0	PASS	PASS	PASS	PASS	0
14RMS305785.las	0	PASS	PASS	PASS	PASS	0
14RMS305800.las	0	PASS	PASS	PASS	PASS	0
14RMS305815.las	0	PASS	PASS	PASS	PASS	0
14RMS305830.las	0	PASS	PASS	PASS	PASS	0
14RMS305845.las	0	PASS	PASS	PASS	PASS	0
14RMS305860.las	0	PASS	PASS	PASS	PASS	0
14RMS305875.las	0	PASS	PASS	PASS	PASS	0
14RMS305890.las	0	PASS	PASS	PASS	PASS	0
14RMS305905.las	0	PASS	PASS	PASS	PASS	0
14RMS305920.las	0	PASS	PASS	PASS	PASS	0
14RMS305935.las	0	PASS	PASS	PASS	PASS	0
14RMS305950.las	0	PASS	PASS	PASS	PASS	0
14RMS305965.las	0	PASS	PASS	PASS	PASS	0
14RMS305980.las	0	PASS	PASS	PASS	PASS	0
14RMS305995.las	0	PASS	PASS	PASS	PASS	0
14RMS320185.las	0	PASS	PASS	PASS	PASS	0
14RMS320200.las	0	PASS	PASS	PASS	PASS	0
14RMS320215.las	0	PASS	PASS	PASS	PASS	0
14RMS320230.las	0	PASS	PASS	PASS	PASS	0
14RMS320245.las	0	PASS	PASS	PASS	PASS	0
14RMS320260.las	0	PASS	PASS	PASS	PASS	0
14RMS320275.las	0	PASS	PASS	PASS	PASS	0
14RMS320290.las	0	PASS	PASS	PASS	PASS	0
14RMS320305.las	0	PASS	PASS	PASS	PASS	0
14RMS320320.las	0	PASS	PASS	PASS	PASS	0
14RMS320335.las	0	PASS	PASS	PASS	PASS	0
14RMS320350.las	0	PASS	PASS	PASS	PASS	0
14RMS320365.las	0	PASS	PASS	PASS	PASS	0
14RMS320380.las	0	PASS	PASS	PASS	PASS	0
14RMS320395.las	0	PASS	PASS	PASS	PASS	0
14RMS320410.las	0	PASS	PASS	PASS	PASS	0
14RMS320425.las	0	PASS	PASS	PASS	PASS	0
14RMS320440.las	0	PASS	PASS	PASS	PASS	0
14RMS320455.las	0	PASS	PASS	PASS	PASS	0
14RMS320470.las	0	PASS	PASS	PASS	PASS	0
14RMS320485.las	0	PASS	PASS	PASS	PASS	0
14RMS320500.las	0	PASS	PASS	PASS	PASS	0
14RMS320515.las	0	PASS	PASS	PASS	PASS	0
14RMS320530.las	0	PASS	PASS	PASS	PASS	0
14RMS320545.las	0	PASS	PASS	PASS	PASS	0
14RMS320560.las	0	PASS	PASS	PASS	PASS	0
14RMS320575.las	0	PASS	PASS	PASS	PASS	0
14RMS320590.las	0	PASS	PASS	PASS	PASS	0

DPH-1.2 Report on ASPRS LAS File Format (Tiled Data) - File Integrity - continued

File	Number of Points Outside Extent	Offset To Point Data	Offset To EVLR	Number Of Points	Number of Points by Return	Number of Duplicate Points
14RMS320605.las	0	PASS	PASS	PASS	PASS	0
14RMS320620.las	0	PASS	PASS	PASS	PASS	0
14RMS320635.las	0	PASS	PASS	PASS	PASS	0
14RMS320650.las	0	PASS	PASS	PASS	PASS	0
14RMS320665.las	0	PASS	PASS	PASS	PASS	0
14RMS320680.las	0	PASS	PASS	PASS	PASS	0
14RMS320695.las	0	PASS	PASS	PASS	PASS	0
14RMS320710.las	0	PASS	PASS	PASS	PASS	0
14RMS320725.las	0	PASS	PASS	PASS	PASS	0
14RMS320740.las	0	PASS	PASS	PASS	PASS	0
14RMS320755.las	0	PASS	PASS	PASS	PASS	0
14RMS320770.las	0	PASS	PASS	PASS	PASS	0
14RMS320785.las	0	PASS	PASS	PASS	PASS	0
14RMS320800.las	0	PASS	PASS	PASS	PASS	0
14RMS320815.las	0	PASS	PASS	PASS	PASS	0
14RMS320830.las	0	PASS	PASS	PASS	PASS	0
14RMS320845.las	0	PASS	PASS	PASS	PASS	0
14RMS320860.las	0	PASS	PASS	PASS	PASS	0
14RMS320875.las	0	PASS	PASS	PASS	PASS	0
14RMS320890.las	0	PASS	PASS	PASS	PASS	0
14RMS320905.las	0	PASS	PASS	PASS	PASS	0
14RMS320920.las	0	PASS	PASS	PASS	PASS	0
14RMS320935.las	0	PASS	PASS	PASS	PASS	0
14RMS320950.las	0	PASS	PASS	PASS	PASS	0
14RMS320965.las	0	PASS	PASS	PASS	PASS	0
14RMS320980.las	0	PASS	PASS	PASS	PASS	0
14RMS320995.las	0	PASS	PASS	PASS	PASS	0
14RMS335185.las	0	PASS	PASS	PASS	PASS	0
14RMS335200.las	0	PASS	PASS	PASS	PASS	0
14RMS335215.las	0	PASS	PASS	PASS	PASS	0
14RMS335230.las	0	PASS	PASS	PASS	PASS	0
14RMS335245.las	0	PASS	PASS	PASS	PASS	0
14RMS335260.las	0	PASS	PASS	PASS	PASS	0
14RMS335275.las	0	PASS	PASS	PASS	PASS	0
14RMS335290.las	0	PASS	PASS	PASS	PASS	0
14RMS335305.las	0	PASS	PASS	PASS	PASS	0
14RMS335320.las	0	PASS	PASS	PASS	PASS	0
14RMS335335.las	0	PASS	PASS	PASS	PASS	0
14RMS335350.las	0	PASS	PASS	PASS	PASS	0
14RMS335365.las	0	PASS	PASS	PASS	PASS	0
14RMS335380.las	0	PASS	PASS	PASS	PASS	0
14RMS335395.las	0	PASS	PASS	PASS	PASS	0
14RMS335410.las	0	PASS	PASS	PASS	PASS	0
14RMS335425.las	0	PASS	PASS	PASS	PASS	0
14RMS335440.las	0	PASS	PASS	PASS	PASS	0
14RMS335455.las	0	PASS	PASS	PASS	PASS	0
14RMS335470.las	0	PASS	PASS	PASS	PASS	0
14RMS335485.las	0	PASS	PASS	PASS	PASS	0
14RMS335500.las	0	PASS	PASS	PASS	PASS	0

DPH-1.2 Report on ASPRS LAS File Format (Tiled Data) - File Integrity - continued

File	Number of Points Outside Extent	Offset To Point Data	Offset To EVLR	Number Of Points	Number of Points by Return	Number of Duplicate Points
14RMS335515.las	0	PASS	PASS	PASS	PASS	0
14RMS335530.las	0	PASS	PASS	PASS	PASS	0
14RMS335545.las	0	PASS	PASS	PASS	PASS	0
14RMS335560.las	0	PASS	PASS	PASS	PASS	0
14RMS335575.las	0	PASS	PASS	PASS	PASS	0
14RMS335590.las	0	PASS	PASS	PASS	PASS	0
14RMS335605.las	0	PASS	PASS	PASS	PASS	0
14RMS335620.las	0	PASS	PASS	PASS	PASS	0
14RMS335635.las	0	PASS	PASS	PASS	PASS	0
14RMS335650.las	0	PASS	PASS	PASS	PASS	0
14RMS335665.las	0	PASS	PASS	PASS	PASS	0
14RMS335680.las	0	PASS	PASS	PASS	PASS	0
14RMS335695.las	0	PASS	PASS	PASS	PASS	0
14RMS335710.las	0	PASS	PASS	PASS	PASS	0
14RMS335725.las	0	PASS	PASS	PASS	PASS	0
14RMS335740.las	0	PASS	PASS	PASS	PASS	0
14RMS335755.las	0	PASS	PASS	PASS	PASS	0
14RMS335770.las	0	PASS	PASS	PASS	PASS	0
14RMS335785.las	0	PASS	PASS	PASS	PASS	0
14RMS335800.las	0	PASS	PASS	PASS	PASS	0
14RMS335815.las	0	PASS	PASS	PASS	PASS	0
14RMS335830.las	0	PASS	PASS	PASS	PASS	0
14RMS335845.las	0	PASS	PASS	PASS	PASS	0
14RMS335860.las	0	PASS	PASS	PASS	PASS	0
14RMS335875.las	0	PASS	PASS	PASS	PASS	0
14RMS335890.las	0	PASS	PASS	PASS	PASS	0
14RMS335905.las	0	PASS	PASS	PASS	PASS	0
14RMS335920.las	0	PASS	PASS	PASS	PASS	0
14RMS335935.las	0	PASS	PASS	PASS	PASS	0
14RMS335950.las	0	PASS	PASS	PASS	PASS	0
14RMS335965.las	0	PASS	PASS	PASS	PASS	0
14RMS335980.las	0	PASS	PASS	PASS	PASS	0
14RMS335995.las	0	PASS	PASS	PASS	PASS	0
14RMS350185.las	0	PASS	PASS	PASS	PASS	0
14RMS350200.las	0	PASS	PASS	PASS	PASS	0
14RMS350215.las	0	PASS	PASS	PASS	PASS	0
14RMS350230.las	0	PASS	PASS	PASS	PASS	0
14RMS350245.las	0	PASS	PASS	PASS	PASS	0
14RMS350260.las	0	PASS	PASS	PASS	PASS	0
14RMS350275.las	0	PASS	PASS	PASS	PASS	0
14RMS350290.las	0	PASS	PASS	PASS	PASS	0
14RMS350305.las	0	PASS	PASS	PASS	PASS	0
14RMS350320.las	0	PASS	PASS	PASS	PASS	0
14RMS350335.las	0	PASS	PASS	PASS	PASS	0
14RMS350350.las	0	PASS	PASS	PASS	PASS	0
14RMS350365.las	0	PASS	PASS	PASS	PASS	0
14RMS350380.las	0	PASS	PASS	PASS	PASS	0
14RMS350395.las	0	PASS	PASS	PASS	PASS	0
14RMS350410.las	0	PASS	PASS	PASS	PASS	0

DPH-1.2 Report on ASPRS LAS File Format (Tiled Data) - File Integrity - continued

File	Number of Points Outside Extent	Offset To Point Data	Offset To EVLR	Number Of Points	Number of Points by Return	Number of Duplicate Points
14RMS350425.las	0	PASS	PASS	PASS	PASS	0
14RMS350440.las	0	PASS	PASS	PASS	PASS	0
14RMS350455.las	0	PASS	PASS	PASS	PASS	0
14RMS350470.las	0	PASS	PASS	PASS	PASS	0
14RMS350485.las	0	PASS	PASS	PASS	PASS	0
14RMS350500.las	0	PASS	PASS	PASS	PASS	0
14RMS350515.las	0	PASS	PASS	PASS	PASS	0
14RMS350530.las	0	PASS	PASS	PASS	PASS	0
14RMS350545.las	0	PASS	PASS	PASS	PASS	0
14RMS350560.las	0	PASS	PASS	PASS	PASS	0
14RMS350575.las	0	PASS	PASS	PASS	PASS	0
14RMS350590.las	0	PASS	PASS	PASS	PASS	0
14RMS350605.las	0	PASS	PASS	PASS	PASS	0
14RMS350620.las	0	PASS	PASS	PASS	PASS	0
14RMS350635.las	0	PASS	PASS	PASS	PASS	0
14RMS350650.las	0	PASS	PASS	PASS	PASS	0
14RMS350665.las	0	PASS	PASS	PASS	PASS	0
14RMS350680.las	0	PASS	PASS	PASS	PASS	0
14RMS350695.las	0	PASS	PASS	PASS	PASS	0
14RMS350710.las	0	PASS	PASS	PASS	PASS	0
14RMS350725.las	0	PASS	PASS	PASS	PASS	0
14RMS350740.las	0	PASS	PASS	PASS	PASS	0
14RMS350755.las	0	PASS	PASS	PASS	PASS	0
14RMS350770.las	0	PASS	PASS	PASS	PASS	0
14RMS350785.las	0	PASS	PASS	PASS	PASS	0
14RMS350800.las	0	PASS	PASS	PASS	PASS	0
14RMS350815.las	0	PASS	PASS	PASS	PASS	0
14RMS350830.las	0	PASS	PASS	PASS	PASS	0
14RMS350845.las	0	PASS	PASS	PASS	PASS	0
14RMS350860.las	0	PASS	PASS	PASS	PASS	0
14RMS350875.las	0	PASS	PASS	PASS	PASS	0
14RMS350890.las	0	PASS	PASS	PASS	PASS	0
14RMS350905.las	0	PASS	PASS	PASS	PASS	0
14RMS350920.las	0	PASS	PASS	PASS	PASS	0
14RMS350935.las	0	PASS	PASS	PASS	PASS	0
14RMS350950.las	0	PASS	PASS	PASS	PASS	0
14RMS350965.las	0	PASS	PASS	PASS	PASS	0
14RMS350980.las	0	PASS	PASS	PASS	PASS	0
14RMS350995.las	0	PASS	PASS	PASS	PASS	0
14RMS365185.las	0	PASS	PASS	PASS	PASS	0
14RMS365200.las	0	PASS	PASS	PASS	PASS	0
14RMS365215.las	0	PASS	PASS	PASS	PASS	0
14RMS365230.las	0	PASS	PASS	PASS	PASS	0
14RMS365245.las	0	PASS	PASS	PASS	PASS	0
14RMS365260.las	0	PASS	PASS	PASS	PASS	0
14RMS365275.las	0	PASS	PASS	PASS	PASS	0
14RMS365290.las	0	PASS	PASS	PASS	PASS	0
14RMS365305.las	0	PASS	PASS	PASS	PASS	0
14RMS365320.las	0	PASS	PASS	PASS	PASS	0

DPH-1.2 Report on ASPRS LAS File Format (Tiled Data) - File Integrity - continued

File	Number of Points Outside Extent	Offset To Point Data	Offset To EVLR	Number Of Points	Number of Points by Return	Number of Duplicate Points
14RMS365335.las	0	PASS	PASS	PASS	PASS	0
14RMS365350.las	0	PASS	PASS	PASS	PASS	0
14RMS365365.las	0	PASS	PASS	PASS	PASS	0
14RMS365380.las	0	PASS	PASS	PASS	PASS	0
14RMS365395.las	0	PASS	PASS	PASS	PASS	0
14RMS365410.las	0	PASS	PASS	PASS	PASS	0
14RMS365425.las	0	PASS	PASS	PASS	PASS	0
14RMS365440.las	0	PASS	PASS	PASS	PASS	0
14RMS365455.las	0	PASS	PASS	PASS	PASS	0
14RMS365470.las	0	PASS	PASS	PASS	PASS	0
14RMS365485.las	0	PASS	PASS	PASS	PASS	0
14RMS365500.las	0	PASS	PASS	PASS	PASS	0
14RMS365515.las	0	PASS	PASS	PASS	PASS	0
14RMS365530.las	0	PASS	PASS	PASS	PASS	0
14RMS365545.las	0	PASS	PASS	PASS	PASS	0
14RMS365560.las	0	PASS	PASS	PASS	PASS	0
14RMS365575.las	0	PASS	PASS	PASS	PASS	0
14RMS365590.las	0	PASS	PASS	PASS	PASS	0
14RMS365605.las	0	PASS	PASS	PASS	PASS	0
14RMS365620.las	0	PASS	PASS	PASS	PASS	0
14RMS365635.las	0	PASS	PASS	PASS	PASS	0
14RMS365650.las	0	PASS	PASS	PASS	PASS	0
14RMS365665.las	0	PASS	PASS	PASS	PASS	0
14RMS365680.las	0	PASS	PASS	PASS	PASS	0
14RMS365695.las	0	PASS	PASS	PASS	PASS	0
14RMS365710.las	0	PASS	PASS	PASS	PASS	0
14RMS365725.las	0	PASS	PASS	PASS	PASS	0
14RMS365740.las	0	PASS	PASS	PASS	PASS	0
14RMS365755.las	0	PASS	PASS	PASS	PASS	0
14RMS365770.las	0	PASS	PASS	PASS	PASS	0
14RMS365785.las	0	PASS	PASS	PASS	PASS	0
14RMS365800.las	0	PASS	PASS	PASS	PASS	0
14RMS365815.las	0	PASS	PASS	PASS	PASS	0
14RMS365830.las	0	PASS	PASS	PASS	PASS	0
14RMS365845.las	0	PASS	PASS	PASS	PASS	0
14RMS365860.las	0	PASS	PASS	PASS	PASS	0
14RMS365875.las	0	PASS	PASS	PASS	PASS	0
14RMS365890.las	0	PASS	PASS	PASS	PASS	0
14RMS365905.las	0	PASS	PASS	PASS	PASS	0
14RMS365920.las	0	PASS	PASS	PASS	PASS	0
14RMS365935.las	0	PASS	PASS	PASS	PASS	0
14RMS365950.las	0	PASS	PASS	PASS	PASS	0
14RMS365965.las	0	PASS	PASS	PASS	PASS	0
14RMS365980.las	0	PASS	PASS	PASS	PASS	0
14RMS365995.las	0	PASS	PASS	PASS	PASS	0
14RMS380185.las	0	PASS	PASS	PASS	PASS	0
14RMS380200.las	0	PASS	PASS	PASS	PASS	0
14RMS380215.las	0	PASS	PASS	PASS	PASS	0
14RMS380230.las	0	PASS	PASS	PASS	PASS	0

DPH-1.2 Report on ASPRS LAS File Format (Tiled Data) - File Integrity - continued

File	Number of Points Outside Extent	Offset To Point Data	Offset To EVLR	Number Of Points	Number of Points by Return	Number of Duplicate Points
14RMS380245.las	0	PASS	PASS	PASS	PASS	0
14RMS380260.las	0	PASS	PASS	PASS	PASS	0
14RMS380275.las	0	PASS	PASS	PASS	PASS	0
14RMS380290.las	0	PASS	PASS	PASS	PASS	0
14RMS380305.las	0	PASS	PASS	PASS	PASS	0
14RMS380320.las	0	PASS	PASS	PASS	PASS	0
14RMS380335.las	0	PASS	PASS	PASS	PASS	0
14RMS380350.las	0	PASS	PASS	PASS	PASS	0
14RMS380365.las	0	PASS	PASS	PASS	PASS	0
14RMS380380.las	0	PASS	PASS	PASS	PASS	0
14RMS380395.las	0	PASS	PASS	PASS	PASS	0
14RMS380410.las	0	PASS	PASS	PASS	PASS	0
14RMS380425.las	0	PASS	PASS	PASS	PASS	0
14RMS380440.las	0	PASS	PASS	PASS	PASS	0
14RMS380455.las	0	PASS	PASS	PASS	PASS	0
14RMS380470.las	0	PASS	PASS	PASS	PASS	0
14RMS380485.las	0	PASS	PASS	PASS	PASS	0
14RMS380500.las	0	PASS	PASS	PASS	PASS	0
14RMS380515.las	0	PASS	PASS	PASS	PASS	0
14RMS380530.las	0	PASS	PASS	PASS	PASS	0
14RMS380545.las	0	PASS	PASS	PASS	PASS	0
14RMS380560.las	0	PASS	PASS	PASS	PASS	0
14RMS380575.las	0	PASS	PASS	PASS	PASS	0
14RMS380590.las	0	PASS	PASS	PASS	PASS	0
14RMS380605.las	0	PASS	PASS	PASS	PASS	0
14RMS380620.las	0	PASS	PASS	PASS	PASS	0
14RMS380635.las	0	PASS	PASS	PASS	PASS	0
14RMS380650.las	0	PASS	PASS	PASS	PASS	0
14RMS380665.las	0	PASS	PASS	PASS	PASS	0
14RMS380680.las	0	PASS	PASS	PASS	PASS	0
14RMS380695.las	0	PASS	PASS	PASS	PASS	0
14RMS380710.las	0	PASS	PASS	PASS	PASS	0
14RMS380725.las	0	PASS	PASS	PASS	PASS	0
14RMS380740.las	0	PASS	PASS	PASS	PASS	0
14RMS380755.las	0	PASS	PASS	PASS	PASS	0
14RMS380770.las	0	PASS	PASS	PASS	PASS	0
14RMS380785.las	0	PASS	PASS	PASS	PASS	0
14RMS380800.las	0	PASS	PASS	PASS	PASS	0
14RMS380815.las	0	PASS	PASS	PASS	PASS	0
14RMS380830.las	0	PASS	PASS	PASS	PASS	0
14RMS380845.las	0	PASS	PASS	PASS	PASS	0
14RMS380860.las	0	PASS	PASS	PASS	PASS	0
14RMS380875.las	0	PASS	PASS	PASS	PASS	0
14RMS380890.las	0	PASS	PASS	PASS	PASS	0
14RMS380905.las	0	PASS	PASS	PASS	PASS	0
14RMS380920.las	0	PASS	PASS	PASS	PASS	0
14RMS380935.las	0	PASS	PASS	PASS	PASS	0
14RMS380950.las	0	PASS	PASS	PASS	PASS	0
14RMS380965.las	0	PASS	PASS	PASS	PASS	0

DPH-1.2 Report on ASPRS LAS File Format (Tiled Data) - File Integrity - continued

File	Number of Points Outside Extent	Offset To Point Data	Offset To EVLR	Number Of Points	Number of Points by Return	Number of Duplicate Points
14RMS380980.las	0	PASS	PASS	PASS	PASS	0
14RMS380995.las	0	PASS	PASS	PASS	PASS	0
14RMS395185.las	0	PASS	PASS	PASS	PASS	0
14RMS395200.las	0	PASS	PASS	PASS	PASS	0
14RMS395215.las	0	PASS	PASS	PASS	PASS	0
14RMS395230.las	0	PASS	PASS	PASS	PASS	0
14RMS395245.las	0	PASS	PASS	PASS	PASS	0
14RMS395260.las	0	PASS	PASS	PASS	PASS	0
14RMS395275.las	0	PASS	PASS	PASS	PASS	0
14RMS395290.las	0	PASS	PASS	PASS	PASS	0
14RMS395305.las	0	PASS	PASS	PASS	PASS	0
14RMS395320.las	0	PASS	PASS	PASS	PASS	0
14RMS395335.las	0	PASS	PASS	PASS	PASS	0
14RMS395350.las	0	PASS	PASS	PASS	PASS	0
14RMS395365.las	0	PASS	PASS	PASS	PASS	0
14RMS395380.las	0	PASS	PASS	PASS	PASS	0
14RMS395395.las	0	PASS	PASS	PASS	PASS	0
14RMS395410.las	0	PASS	PASS	PASS	PASS	0
14RMS395425.las	0	PASS	PASS	PASS	PASS	0
14RMS395440.las	0	PASS	PASS	PASS	PASS	0
14RMS395455.las	0	PASS	PASS	PASS	PASS	0
14RMS395470.las	0	PASS	PASS	PASS	PASS	0
14RMS395485.las	0	PASS	PASS	PASS	PASS	0
14RMS395500.las	0	PASS	PASS	PASS	PASS	0
14RMS395515.las	0	PASS	PASS	PASS	PASS	0
14RMS395530.las	0	PASS	PASS	PASS	PASS	0
14RMS395545.las	0	PASS	PASS	PASS	PASS	0
14RMS395560.las	0	PASS	PASS	PASS	PASS	0
14RMS395575.las	0	PASS	PASS	PASS	PASS	0
14RMS395590.las	0	PASS	PASS	PASS	PASS	0
14RMS395605.las	0	PASS	PASS	PASS	PASS	0
14RMS395620.las	0	PASS	PASS	PASS	PASS	0
14RMS395635.las	0	PASS	PASS	PASS	PASS	0
14RMS395650.las	0	PASS	PASS	PASS	PASS	0
14RMS395665.las	0	PASS	PASS	PASS	PASS	0
14RMS395680.las	0	PASS	PASS	PASS	PASS	0
14RMS395695.las	0	PASS	PASS	PASS	PASS	0
14RMS395710.las	0	PASS	PASS	PASS	PASS	0
14RMS395725.las	0	PASS	PASS	PASS	PASS	0
14RMS395740.las	0	PASS	PASS	PASS	PASS	0
14RMS395755.las	0	PASS	PASS	PASS	PASS	0
14RMS395770.las	0	PASS	PASS	PASS	PASS	0
14RMS395785.las	0	PASS	PASS	PASS	PASS	0
14RMS395800.las	0	PASS	PASS	PASS	PASS	0
14RMS395815.las	0	PASS	PASS	PASS	PASS	0
14RMS395830.las	0	PASS	PASS	PASS	PASS	0
14RMS395845.las	0	PASS	PASS	PASS	PASS	0
14RMS395860.las	0	PASS	PASS	PASS	PASS	0
14RMS395875.las	0	PASS	PASS	PASS	PASS	0

DPH-1.2 Report on ASPRS LAS File Format (Tiled Data) - File Integrity - continued

File	Number of Points Outside Extent	Offset To Point Data	Offset To EVLR	Number Of Points	Number of Points by Return	Number of Duplicate Points
14RMS395890.las	0	PASS	PASS	PASS	PASS	0
14RMS395905.las	0	PASS	PASS	PASS	PASS	0
14RMS395920.las	0	PASS	PASS	PASS	PASS	0
14RMS395935.las	0	PASS	PASS	PASS	PASS	0
14RMS395950.las	0	PASS	PASS	PASS	PASS	0
14RMS395965.las	0	PASS	PASS	PASS	PASS	0
14RMS395980.las	0	PASS	PASS	PASS	PASS	0
14RMS395995.las	0	PASS	PASS	PASS	PASS	0
14RMS410185.las	0	PASS	PASS	PASS	PASS	0
14RMS410200.las	0	PASS	PASS	PASS	PASS	0
14RMS410215.las	0	PASS	PASS	PASS	PASS	0
14RMS410230.las	0	PASS	PASS	PASS	PASS	0
14RMS410245.las	0	PASS	PASS	PASS	PASS	0
14RMS410260.las	0	PASS	PASS	PASS	PASS	0
14RMS410275.las	0	PASS	PASS	PASS	PASS	0
14RMS410290.las	0	PASS	PASS	PASS	PASS	0
14RMS410305.las	0	PASS	PASS	PASS	PASS	0
14RMS410320.las	0	PASS	PASS	PASS	PASS	0
14RMS410335.las	0	PASS	PASS	PASS	PASS	0
14RMS410350.las	0	PASS	PASS	PASS	PASS	0
14RMS410365.las	0	PASS	PASS	PASS	PASS	0
14RMS410380.las	0	PASS	PASS	PASS	PASS	0
14RMS410395.las	0	PASS	PASS	PASS	PASS	0
14RMS410410.las	0	PASS	PASS	PASS	PASS	0
14RMS410425.las	0	PASS	PASS	PASS	PASS	0
14RMS410440.las	0	PASS	PASS	PASS	PASS	0
14RMS410455.las	0	PASS	PASS	PASS	PASS	0
14RMS410470.las	0	PASS	PASS	PASS	PASS	0
14RMS410485.las	0	PASS	PASS	PASS	PASS	0
14RMS410500.las	0	PASS	PASS	PASS	PASS	0
14RMS410515.las	0	PASS	PASS	PASS	PASS	0
14RMS410530.las	0	PASS	PASS	PASS	PASS	0
14RMS410545.las	0	PASS	PASS	PASS	PASS	0
14RMS410560.las	0	PASS	PASS	PASS	PASS	0
14RMS410575.las	0	PASS	PASS	PASS	PASS	0
14RMS410590.las	0	PASS	PASS	PASS	PASS	0
14RMS410605.las	0	PASS	PASS	PASS	PASS	0
14RMS410620.las	0	PASS	PASS	PASS	PASS	0
14RMS410635.las	0	PASS	PASS	PASS	PASS	0
14RMS410650.las	0	PASS	PASS	PASS	PASS	0
14RMS410665.las	0	PASS	PASS	PASS	PASS	0
14RMS410680.las	0	PASS	PASS	PASS	PASS	0
14RMS410695.las	0	PASS	PASS	PASS	PASS	0
14RMS410710.las	0	PASS	PASS	PASS	PASS	0
14RMS410725.las	0	PASS	PASS	PASS	PASS	0
14RMS410740.las	0	PASS	PASS	PASS	PASS	0
14RMS410755.las	0	PASS	PASS	PASS	PASS	0
14RMS410770.las	0	PASS	PASS	PASS	PASS	0
14RMS410785.las	0	PASS	PASS	PASS	PASS	0

DPH-1.2 Report on ASPRS LAS File Format (Tiled Data) - File Integrity - continued

File	Number of Points Outside Extent	Offset To Point Data	Offset To EVLR	Number Of Points	Number of Points by Return	Number of Duplicate Points
14RMS410800.las	0	PASS	PASS	PASS	PASS	0
14RMS410815.las	0	PASS	PASS	PASS	PASS	0
14RMS410830.las	0	PASS	PASS	PASS	PASS	0
14RMS410845.las	0	PASS	PASS	PASS	PASS	0
14RMS410860.las	0	PASS	PASS	PASS	PASS	0
14RMS410875.las	0	PASS	PASS	PASS	PASS	0
14RMS410890.las	0	PASS	PASS	PASS	PASS	0
14RMS410905.las	0	PASS	PASS	PASS	PASS	0
14RMS410920.las	0	PASS	PASS	PASS	PASS	0
14RMS410935.las	0	PASS	PASS	PASS	PASS	0
14RMS410950.las	0	PASS	PASS	PASS	PASS	0
14RMS410965.las	0	PASS	PASS	PASS	PASS	0
14RMS410980.las	0	PASS	PASS	PASS	PASS	0
14RMS410995.las	0	PASS	PASS	PASS	PASS	0
14RMS425185.las	0	PASS	PASS	PASS	PASS	0
14RMS425200.las	0	PASS	PASS	PASS	PASS	0
14RMS425215.las	0	PASS	PASS	PASS	PASS	0
14RMS425230.las	0	PASS	PASS	PASS	PASS	0
14RMS425245.las	0	PASS	PASS	PASS	PASS	0
14RMS425260.las	0	PASS	PASS	PASS	PASS	0
14RMS425275.las	0	PASS	PASS	PASS	PASS	0
14RMS425290.las	0	PASS	PASS	PASS	PASS	0
14RMS425305.las	0	PASS	PASS	PASS	PASS	0
14RMS425320.las	0	PASS	PASS	PASS	PASS	0
14RMS425335.las	0	PASS	PASS	PASS	PASS	0
14RMS425350.las	0	PASS	PASS	PASS	PASS	0
14RMS425365.las	0	PASS	PASS	PASS	PASS	0
14RMS425380.las	0	PASS	PASS	PASS	PASS	0
14RMS425395.las	0	PASS	PASS	PASS	PASS	0
14RMS425410.las	0	PASS	PASS	PASS	PASS	0
14RMS425425.las	0	PASS	PASS	PASS	PASS	0
14RMS425440.las	0	PASS	PASS	PASS	PASS	0
14RMS425455.las	0	PASS	PASS	PASS	PASS	0
14RMS425470.las	0	PASS	PASS	PASS	PASS	0
14RMS425485.las	0	PASS	PASS	PASS	PASS	0
14RMS425500.las	0	PASS	PASS	PASS	PASS	0
14RMS425515.las	0	PASS	PASS	PASS	PASS	0
14RMS425530.las	0	PASS	PASS	PASS	PASS	0
14RMS425545.las	0	PASS	PASS	PASS	PASS	0
14RMS425560.las	0	PASS	PASS	PASS	PASS	0
14RMS425575.las	0	PASS	PASS	PASS	PASS	0
14RMS425590.las	0	PASS	PASS	PASS	PASS	0
14RMS425605.las	0	PASS	PASS	PASS	PASS	0
14RMS425620.las	0	PASS	PASS	PASS	PASS	0
14RMS425635.las	0	PASS	PASS	PASS	PASS	0
14RMS425650.las	0	PASS	PASS	PASS	PASS	0
14RMS425665.las	0	PASS	PASS	PASS	PASS	0
14RMS425680.las	0	PASS	PASS	PASS	PASS	0
14RMS425695.las	0	PASS	PASS	PASS	PASS	0

DPH-1.2 Report on ASPRS LAS File Format (Tiled Data) - File Integrity - continued

File	Number of Points Outside Extent	Offset To Point Data	Offset To EVLR	Number Of Points	Number of Points by Return	Number of Duplicate Points
14RMS425710.las	0	PASS	PASS	PASS	PASS	0
14RMS425725.las	0	PASS	PASS	PASS	PASS	0
14RMS425740.las	0	PASS	PASS	PASS	PASS	0
14RMS425755.las	0	PASS	PASS	PASS	PASS	0
14RMS425770.las	0	PASS	PASS	PASS	PASS	0
14RMS425785.las	0	PASS	PASS	PASS	PASS	0
14RMS425800.las	0	PASS	PASS	PASS	PASS	0
14RMS425815.las	0	PASS	PASS	PASS	PASS	0
14RMS425830.las	0	PASS	PASS	PASS	PASS	0
14RMS425845.las	0	PASS	PASS	PASS	PASS	0
14RMS425860.las	0	PASS	PASS	PASS	PASS	0
14RMS425875.las	0	PASS	PASS	PASS	PASS	0
14RMS425890.las	0	PASS	PASS	PASS	PASS	0
14RMS425905.las	0	PASS	PASS	PASS	PASS	0
14RMS425920.las	0	PASS	PASS	PASS	PASS	0
14RMS425935.las	0	PASS	PASS	PASS	PASS	0
14RMS425950.las	0	PASS	PASS	PASS	PASS	0
14RMS425965.las	0	PASS	PASS	PASS	PASS	0
14RMS425980.las	0	PASS	PASS	PASS	PASS	0
14RMS425995.las	0	PASS	PASS	PASS	PASS	0
14RMS440185.las	0	PASS	PASS	PASS	PASS	0
14RMS440200.las	0	PASS	PASS	PASS	PASS	0
14RMS440215.las	0	PASS	PASS	PASS	PASS	0
14RMS440230.las	0	PASS	PASS	PASS	PASS	0
14RMS440245.las	0	PASS	PASS	PASS	PASS	0
14RMS440260.las	0	PASS	PASS	PASS	PASS	0
14RMS440275.las	0	PASS	PASS	PASS	PASS	0
14RMS440290.las	0	PASS	PASS	PASS	PASS	0
14RMS440305.las	0	PASS	PASS	PASS	PASS	0
14RMS440320.las	0	PASS	PASS	PASS	PASS	0
14RMS440335.las	0	PASS	PASS	PASS	PASS	0
14RMS440350.las	0	PASS	PASS	PASS	PASS	0
14RMS440365.las	0	PASS	PASS	PASS	PASS	0
14RMS440380.las	0	PASS	PASS	PASS	PASS	0
14RMS440395.las	0	PASS	PASS	PASS	PASS	0
14RMS440410.las	0	PASS	PASS	PASS	PASS	0
14RMS440425.las	0	PASS	PASS	PASS	PASS	0
14RMS440440.las	0	PASS	PASS	PASS	PASS	0
14RMS440455.las	0	PASS	PASS	PASS	PASS	0
14RMS440470.las	0	PASS	PASS	PASS	PASS	0
14RMS440485.las	0	PASS	PASS	PASS	PASS	0
14RMS440500.las	0	PASS	PASS	PASS	PASS	0
14RMS440515.las	0	PASS	PASS	PASS	PASS	0
14RMS440530.las	0	PASS	PASS	PASS	PASS	0
14RMS440545.las	0	PASS	PASS	PASS	PASS	0
14RMS440560.las	0	PASS	PASS	PASS	PASS	0
14RMS440575.las	0	PASS	PASS	PASS	PASS	0
14RMS440590.las	0	PASS	PASS	PASS	PASS	0
14RMS440605.las	0	PASS	PASS	PASS	PASS	0

DPH-1.2 Report on ASPRS LAS File Format (Tiled Data) - File Integrity - continued

File	Number of Points Outside Extent	Offset To Point Data	Offset To EVLR	Number Of Points	Number of Points by Return	Number of Duplicate Points
14RMS440620.las	0	PASS	PASS	PASS	PASS	0
14RMS440635.las	0	PASS	PASS	PASS	PASS	0
14RMS440650.las	0	PASS	PASS	PASS	PASS	0
14RMS440665.las	0	PASS	PASS	PASS	PASS	0
14RMS440680.las	0	PASS	PASS	PASS	PASS	0
14RMS440695.las	0	PASS	PASS	PASS	PASS	0
14RMS440710.las	0	PASS	PASS	PASS	PASS	0
14RMS440725.las	0	PASS	PASS	PASS	PASS	0
14RMS440740.las	0	PASS	PASS	PASS	PASS	0
14RMS440755.las	0	PASS	PASS	PASS	PASS	0
14RMS440770.las	0	PASS	PASS	PASS	PASS	0
14RMS440785.las	0	PASS	PASS	PASS	PASS	0
14RMS440800.las	0	PASS	PASS	PASS	PASS	0
14RMS440815.las	0	PASS	PASS	PASS	PASS	0
14RMS440830.las	0	PASS	PASS	PASS	PASS	0
14RMS440845.las	0	PASS	PASS	PASS	PASS	0
14RMS440860.las	0	PASS	PASS	PASS	PASS	0
14RMS440875.las	0	PASS	PASS	PASS	PASS	0
14RMS440890.las	0	PASS	PASS	PASS	PASS	0
14RMS440905.las	0	PASS	PASS	PASS	PASS	0
14RMS440920.las	0	PASS	PASS	PASS	PASS	0
14RMS440935.las	0	PASS	PASS	PASS	PASS	0
14RMS440950.las	0	PASS	PASS	PASS	PASS	0
14RMS440965.las	0	PASS	PASS	PASS	PASS	0
14RMS440980.las	0	PASS	PASS	PASS	PASS	0
14RMS440995.las	0	PASS	PASS	PASS	PASS	0
14RMS455185.las	0	PASS	PASS	PASS	PASS	0
14RMS455200.las	0	PASS	PASS	PASS	PASS	0
14RMS455215.las	0	PASS	PASS	PASS	PASS	0
14RMS455230.las	0	PASS	PASS	PASS	PASS	0
14RMS455245.las	0	PASS	PASS	PASS	PASS	0
14RMS455260.las	0	PASS	PASS	PASS	PASS	0
14RMS455275.las	0	PASS	PASS	PASS	PASS	0
14RMS455290.las	0	PASS	PASS	PASS	PASS	0
14RMS455305.las	0	PASS	PASS	PASS	PASS	0
14RMS455320.las	0	PASS	PASS	PASS	PASS	0
14RMS455335.las	0	PASS	PASS	PASS	PASS	0
14RMS455350.las	0	PASS	PASS	PASS	PASS	0
14RMS455365.las	0	PASS	PASS	PASS	PASS	0
14RMS455380.las	0	PASS	PASS	PASS	PASS	0
14RMS455395.las	0	PASS	PASS	PASS	PASS	0
14RMS455410.las	0	PASS	PASS	PASS	PASS	0
14RMS455425.las	0	PASS	PASS	PASS	PASS	0
14RMS455440.las	0	PASS	PASS	PASS	PASS	0
14RMS455455.las	0	PASS	PASS	PASS	PASS	0
14RMS455470.las	0	PASS	PASS	PASS	PASS	0
14RMS455485.las	0	PASS	PASS	PASS	PASS	0
14RMS455500.las	0	PASS	PASS	PASS	PASS	0
14RMS455515.las	0	PASS	PASS	PASS	PASS	0

DPH-1.2 Report on ASPRS LAS File Format (Tiled Data) - File Integrity - continued

File	Number of Points Outside Extent	Offset To Point Data	Offset To EVLR	Number Of Points	Number of Points by Return	Number of Duplicate Points
14RMS455530.las	0	PASS	PASS	PASS	PASS	0
14RMS455545.las	0	PASS	PASS	PASS	PASS	0
14RMS455560.las	0	PASS	PASS	PASS	PASS	0
14RMS455575.las	0	PASS	PASS	PASS	PASS	0
14RMS455590.las	0	PASS	PASS	PASS	PASS	0
14RMS455605.las	0	PASS	PASS	PASS	PASS	0
14RMS455620.las	0	PASS	PASS	PASS	PASS	0
14RMS455635.las	0	PASS	PASS	PASS	PASS	0
14RMS455860.las	0	PASS	PASS	PASS	PASS	0
14RMS455875.las	0	PASS	PASS	PASS	PASS	0
14RMS455890.las	0	PASS	PASS	PASS	PASS	0
14RMS455905.las	0	PASS	PASS	PASS	PASS	0
14RMS455920.las	0	PASS	PASS	PASS	PASS	0
14RMS455935.las	0	PASS	PASS	PASS	PASS	0
14RMS455950.las	0	PASS	PASS	PASS	PASS	0
14RMS455965.las	0	PASS	PASS	PASS	PASS	0
14RMS455980.las	0	PASS	PASS	PASS	PASS	0
14RMS455995.las	0	PASS	PASS	PASS	PASS	0
14RMS470185.las	0	PASS	PASS	PASS	PASS	0
14RMS470200.las	0	PASS	PASS	PASS	PASS	0
14RMS470215.las	0	PASS	PASS	PASS	PASS	0
14RMS470230.las	0	PASS	PASS	PASS	PASS	0
14RMS470245.las	0	PASS	PASS	PASS	PASS	0
14RMS470260.las	0	PASS	PASS	PASS	PASS	0
14RMS470275.las	0	PASS	PASS	PASS	PASS	0
14RMS470290.las	0	PASS	PASS	PASS	PASS	0
14RMS470305.las	0	PASS	PASS	PASS	PASS	0
14RMS470320.las	0	PASS	PASS	PASS	PASS	0
14RMS470335.las	0	PASS	PASS	PASS	PASS	0
14RMS470350.las	0	PASS	PASS	PASS	PASS	0
14RMS470365.las	0	PASS	PASS	PASS	PASS	0
14RMS470380.las	0	PASS	PASS	PASS	PASS	0
14RMS470395.las	0	PASS	PASS	PASS	PASS	0
14RMS470410.las	0	PASS	PASS	PASS	PASS	0
14RMS470425.las	0	PASS	PASS	PASS	PASS	0
14RMS470440.las	0	PASS	PASS	PASS	PASS	0
14RMS470455.las	0	PASS	PASS	PASS	PASS	0
14RMS470470.las	0	PASS	PASS	PASS	PASS	0
14RMS470485.las	0	PASS	PASS	PASS	PASS	0
14RMS470500.las	0	PASS	PASS	PASS	PASS	0
14RMS470515.las	0	PASS	PASS	PASS	PASS	0
14RMS470530.las	0	PASS	PASS	PASS	PASS	0
14RMS470545.las	0	PASS	PASS	PASS	PASS	0
14RMS470560.las	0	PASS	PASS	PASS	PASS	0
14RMS470575.las	0	PASS	PASS	PASS	PASS	0
14RMS470590.las	0	PASS	PASS	PASS	PASS	0
14RMS470605.las	0	PASS	PASS	PASS	PASS	0
14RMS470620.las	0	PASS	PASS	PASS	PASS	0
14RMS470635.las	0	PASS	PASS	PASS	PASS	0

DPH-1.2 Report on ASPRS LAS File Format (Tiled Data) - File Integrity - continued

File	Number of Points Outside Extent	Offset To Point Data	Offset To EVLR	Number Of Points	Number of Points by Return	Number of Duplicate Points
14RMS470860.las	0	PASS	PASS	PASS	PASS	0
14RMS470875.las	0	PASS	PASS	PASS	PASS	0
14RMS470890.las	0	PASS	PASS	PASS	PASS	0
14RMS470905.las	0	PASS	PASS	PASS	PASS	0
14RMS470920.las	0	PASS	PASS	PASS	PASS	0
14RMS470935.las	0	PASS	PASS	PASS	PASS	0
14RMS470950.las	0	PASS	PASS	PASS	PASS	0
14RMS470965.las	0	PASS	PASS	PASS	PASS	0
14RMS470980.las	0	PASS	PASS	PASS	PASS	0
14RMS470995.las	0	PASS	PASS	PASS	PASS	0
14RMS485185.las	0	PASS	PASS	PASS	PASS	0
14RMS485200.las	0	PASS	PASS	PASS	PASS	0
14RMS485215.las	0	PASS	PASS	PASS	PASS	0
14RMS485230.las	0	PASS	PASS	PASS	PASS	0
14RMS485245.las	0	PASS	PASS	PASS	PASS	0
14RMS485260.las	0	PASS	PASS	PASS	PASS	0
14RMS485275.las	0	PASS	PASS	PASS	PASS	0
14RMS485290.las	0	PASS	PASS	PASS	PASS	0
14RMS485305.las	0	PASS	PASS	PASS	PASS	0
14RMS485320.las	0	PASS	PASS	PASS	PASS	0
14RMS485335.las	0	PASS	PASS	PASS	PASS	0
14RMS485350.las	0	PASS	PASS	PASS	PASS	0
14RMS485365.las	0	PASS	PASS	PASS	PASS	0
14RMS485380.las	0	PASS	PASS	PASS	PASS	0
14RMS485395.las	0	PASS	PASS	PASS	PASS	0
14RMS485410.las	0	PASS	PASS	PASS	PASS	0
14RMS485425.las	0	PASS	PASS	PASS	PASS	0
14RMS485440.las	0	PASS	PASS	PASS	PASS	0
14RMS485455.las	0	PASS	PASS	PASS	PASS	0
14RMS485470.las	0	PASS	PASS	PASS	PASS	0
14RMS485485.las	0	PASS	PASS	PASS	PASS	0
14RMS485500.las	0	PASS	PASS	PASS	PASS	0
14RMS485515.las	0	PASS	PASS	PASS	PASS	0
14RMS485530.las	0	PASS	PASS	PASS	PASS	0
14RMS485545.las	0	PASS	PASS	PASS	PASS	0
14RMS485560.las	0	PASS	PASS	PASS	PASS	0
14RMS485575.las	0	PASS	PASS	PASS	PASS	0
14RMS485590.las	0	PASS	PASS	PASS	PASS	0
14RMS485605.las	0	PASS	PASS	PASS	PASS	0
14RMS485620.las	0	PASS	PASS	PASS	PASS	0
14RMS485635.las	0	PASS	PASS	PASS	PASS	0
14RMS485860.las	0	PASS	PASS	PASS	PASS	0
14RMS485875.las	0	PASS	PASS	PASS	PASS	0
14RMS485890.las	0	PASS	PASS	PASS	PASS	0
14RMS485905.las	0	PASS	PASS	PASS	PASS	0
14RMS485920.las	0	PASS	PASS	PASS	PASS	0
14RMS485935.las	0	PASS	PASS	PASS	PASS	0
14RMS485950.las	0	PASS	PASS	PASS	PASS	0
14RMS485965.las	0	PASS	PASS	PASS	PASS	0

DPH-1.2 Report on ASPRS LAS File Format (Tiled Data) - File Integrity - continued

File	Number of Points Outside Extent	Offset To Point Data	Offset To EVLR	Number Of Points	Number of Points by Return	Number of Duplicate Points
14RMS485980.las	0	PASS	PASS	PASS	PASS	0
14RMS485995.las	0	PASS	PASS	PASS	PASS	0
14RMS500185.las	0	PASS	PASS	PASS	PASS	0
14RMS500200.las	0	PASS	PASS	PASS	PASS	0
14RMS500215.las	0	PASS	PASS	PASS	PASS	0
14RMS500230.las	0	PASS	PASS	PASS	PASS	0
14RMS500245.las	0	PASS	PASS	PASS	PASS	0
14RMS500260.las	0	PASS	PASS	PASS	PASS	0
14RMS500275.las	0	PASS	PASS	PASS	PASS	0
14RMS500290.las	0	PASS	PASS	PASS	PASS	0
14RMS500305.las	0	PASS	PASS	PASS	PASS	0
14RMS500320.las	0	PASS	PASS	PASS	PASS	0
14RMS500335.las	0	PASS	PASS	PASS	PASS	0
14RMS500350.las	0	PASS	PASS	PASS	PASS	0
14RMS500365.las	0	PASS	PASS	PASS	PASS	0
14RMS500380.las	0	PASS	PASS	PASS	PASS	0
14RMS500395.las	0	PASS	PASS	PASS	PASS	0
14RMS500410.las	0	PASS	PASS	PASS	PASS	0
14RMS500425.las	0	PASS	PASS	PASS	PASS	0
14RMS500440.las	0	PASS	PASS	PASS	PASS	0
14RMS500455.las	0	PASS	PASS	PASS	PASS	0
14RMS500470.las	0	PASS	PASS	PASS	PASS	0
14RMS500485.las	0	PASS	PASS	PASS	PASS	0
14RMS500500.las	0	PASS	PASS	PASS	PASS	0
14RMS500515.las	0	PASS	PASS	PASS	PASS	0
14RMS500530.las	0	PASS	PASS	PASS	PASS	0
14RMS500545.las	0	PASS	PASS	PASS	PASS	0
14RMS500560.las	0	PASS	PASS	PASS	PASS	0
14RMS500575.las	0	PASS	PASS	PASS	PASS	0
14RMS500590.las	0	PASS	PASS	PASS	PASS	0
14RMS500605.las	0	PASS	PASS	PASS	PASS	0
14RMS500620.las	0	PASS	PASS	PASS	PASS	0
14RMS500635.las	0	PASS	PASS	PASS	PASS	0
14RMS500860.las	0	PASS	PASS	PASS	PASS	0
14RMS500875.las	0	PASS	PASS	PASS	PASS	0
14RMS500890.las	0	PASS	PASS	PASS	PASS	0
14RMS500905.las	0	PASS	PASS	PASS	PASS	0
14RMS500920.las	0	PASS	PASS	PASS	PASS	0
14RMS500935.las	0	PASS	PASS	PASS	PASS	0
14RMS500950.las	0	PASS	PASS	PASS	PASS	0
14RMS500965.las	0	PASS	PASS	PASS	PASS	0
14RMS500980.las	0	PASS	PASS	PASS	PASS	0
14RMS500995.las	0	PASS	PASS	PASS	PASS	0
14RMS515185.las	0	PASS	PASS	PASS	PASS	0
14RMS515200.las	0	PASS	PASS	PASS	PASS	0
14RMS515215.las	0	PASS	PASS	PASS	PASS	0
14RMS515230.las	0	PASS	PASS	PASS	PASS	0
14RMS515245.las	0	PASS	PASS	PASS	PASS	0
14RMS515260.las	0	PASS	PASS	PASS	PASS	0

DPH-1.2 Report on ASPRS LAS File Format (Tiled Data) - File Integrity - continued

File	Number of Points Outside Extent	Offset To Point Data	Offset To EVLR	Number Of Points	Number of Points by Return	Number of Duplicate Points
14RMS515275.las	0	PASS	PASS	PASS	PASS	0
14RMS515290.las	0	PASS	PASS	PASS	PASS	0
14RMS515305.las	0	PASS	PASS	PASS	PASS	0
14RMS515320.las	0	PASS	PASS	PASS	PASS	0
14RMS515335.las	0	PASS	PASS	PASS	PASS	0
14RMS515350.las	0	PASS	PASS	PASS	PASS	0
14RMS515365.las	0	PASS	PASS	PASS	PASS	0
14RMS515380.las	0	PASS	PASS	PASS	PASS	0
14RMS515395.las	0	PASS	PASS	PASS	PASS	0
14RMS515410.las	0	PASS	PASS	PASS	PASS	0
14RMS515425.las	0	PASS	PASS	PASS	PASS	0
14RMS515440.las	0	PASS	PASS	PASS	PASS	0
14RMS515455.las	0	PASS	PASS	PASS	PASS	0
14RMS515470.las	0	PASS	PASS	PASS	PASS	0
14RMS515485.las	0	PASS	PASS	PASS	PASS	0
14RMS515500.las	0	PASS	PASS	PASS	PASS	0
14RMS515515.las	0	PASS	PASS	PASS	PASS	0
14RMS515530.las	0	PASS	PASS	PASS	PASS	0
14RMS515545.las	0	PASS	PASS	PASS	PASS	0
14RMS515560.las	0	PASS	PASS	PASS	PASS	0
14RMS515575.las	0	PASS	PASS	PASS	PASS	0
14RMS515590.las	0	PASS	PASS	PASS	PASS	0
14RMS515605.las	0	PASS	PASS	PASS	PASS	0
14RMS515620.las	0	PASS	PASS	PASS	PASS	0
14RMS515635.las	0	PASS	PASS	PASS	PASS	0
14RMS515860.las	0	PASS	PASS	PASS	PASS	0
14RMS515875.las	0	PASS	PASS	PASS	PASS	0
14RMS515890.las	0	PASS	PASS	PASS	PASS	0
14RMS515905.las	0	PASS	PASS	PASS	PASS	0
14RMS515920.las	0	PASS	PASS	PASS	PASS	0
14RMS515935.las	0	PASS	PASS	PASS	PASS	0
14RMS515950.las	0	PASS	PASS	PASS	PASS	0
14RMS515965.las	0	PASS	PASS	PASS	PASS	0
14RMS515980.las	0	PASS	PASS	PASS	PASS	0
14RMS515995.las	0	PASS	PASS	PASS	PASS	0
14RMS530185.las	0	PASS	PASS	PASS	PASS	0
14RMS530200.las	0	PASS	PASS	PASS	PASS	0
14RMS530215.las	0	PASS	PASS	PASS	PASS	0
14RMS530230.las	0	PASS	PASS	PASS	PASS	0
14RMS530245.las	0	PASS	PASS	PASS	PASS	0
14RMS530260.las	0	PASS	PASS	PASS	PASS	0
14RMS530275.las	0	PASS	PASS	PASS	PASS	0
14RMS530290.las	0	PASS	PASS	PASS	PASS	0
14RMS530305.las	0	PASS	PASS	PASS	PASS	0
14RMS530320.las	0	PASS	PASS	PASS	PASS	0
14RMS530335.las	0	PASS	PASS	PASS	PASS	0
14RMS530350.las	0	PASS	PASS	PASS	PASS	0
14RMS530365.las	0	PASS	PASS	PASS	PASS	0
14RMS530380.las	0	PASS	PASS	PASS	PASS	0

DPH-1.2 Report on ASPRS LAS File Format (Tiled Data) - File Integrity - continued

File	Number of Points Outside Extent	Offset To Point Data	Offset To EVLR	Number Of Points	Number of Points by Return	Number of Duplicate Points
14RMS530395.las	0	PASS	PASS	PASS	PASS	0
14RMS530410.las	0	PASS	PASS	PASS	PASS	0
14RMS530425.las	0	PASS	PASS	PASS	PASS	0
14RMS530440.las	0	PASS	PASS	PASS	PASS	0
14RMS530455.las	0	PASS	PASS	PASS	PASS	0
14RMS530470.las	0	PASS	PASS	PASS	PASS	0
14RMS530485.las	0	PASS	PASS	PASS	PASS	0
14RMS530500.las	0	PASS	PASS	PASS	PASS	0
14RMS530515.las	0	PASS	PASS	PASS	PASS	0
14RMS530530.las	0	PASS	PASS	PASS	PASS	0
14RMS530545.las	0	PASS	PASS	PASS	PASS	0
14RMS530560.las	0	PASS	PASS	PASS	PASS	0
14RMS530575.las	0	PASS	PASS	PASS	PASS	0
14RMS530590.las	0	PASS	PASS	PASS	PASS	0
14RMS530605.las	0	PASS	PASS	PASS	PASS	0
14RMS530620.las	0	PASS	PASS	PASS	PASS	0
14RMS530635.las	0	PASS	PASS	PASS	PASS	0
14RMS530860.las	0	PASS	PASS	PASS	PASS	0
14RMS530875.las	0	PASS	PASS	PASS	PASS	0
14RMS530890.las	0	PASS	PASS	PASS	PASS	0
14RMS530905.las	0	PASS	PASS	PASS	PASS	0
14RMS530920.las	0	PASS	PASS	PASS	PASS	0
14RMS530935.las	0	PASS	PASS	PASS	PASS	0
14RMS530950.las	0	PASS	PASS	PASS	PASS	0
14RMS530965.las	0	PASS	PASS	PASS	PASS	0
14RMS530980.las	0	PASS	PASS	PASS	PASS	0
14RMS530995.las	0	PASS	PASS	PASS	PASS	0
14RMS545185.las	0	PASS	PASS	PASS	PASS	0
14RMS545200.las	0	PASS	PASS	PASS	PASS	0
14RMS545215.las	0	PASS	PASS	PASS	PASS	0
14RMS545230.las	0	PASS	PASS	PASS	PASS	0
14RMS545245.las	0	PASS	PASS	PASS	PASS	0
14RMS545260.las	0	PASS	PASS	PASS	PASS	0
14RMS545275.las	0	PASS	PASS	PASS	PASS	0
14RMS545290.las	0	PASS	PASS	PASS	PASS	0
14RMS545305.las	0	PASS	PASS	PASS	PASS	0
14RMS545320.las	0	PASS	PASS	PASS	PASS	0
14RMS545335.las	0	PASS	PASS	PASS	PASS	0
14RMS545350.las	0	PASS	PASS	PASS	PASS	0
14RMS545365.las	0	PASS	PASS	PASS	PASS	0
14RMS545380.las	0	PASS	PASS	PASS	PASS	0
14RMS545395.las	0	PASS	PASS	PASS	PASS	0
14RMS545410.las	0	PASS	PASS	PASS	PASS	0
14RMS545425.las	0	PASS	PASS	PASS	PASS	0
14RMS545440.las	0	PASS	PASS	PASS	PASS	0
14RMS545455.las	0	PASS	PASS	PASS	PASS	0
14RMS545470.las	0	PASS	PASS	PASS	PASS	0
14RMS545485.las	0	PASS	PASS	PASS	PASS	0
14RMS545500.las	0	PASS	PASS	PASS	PASS	0

DPH-1.2 Report on ASPRS LAS File Format (Tiled Data) - File Integrity - continued

File	Number of Points Outside Extent	Offset To Point Data	Offset To EVLR	Number Of Points	Number of Points by Return	Number of Duplicate Points
14RMS545515.las	0	PASS	PASS	PASS	PASS	0
14RMS545530.las	0	PASS	PASS	PASS	PASS	0
14RMS545545.las	0	PASS	PASS	PASS	PASS	0
14RMS545560.las	0	PASS	PASS	PASS	PASS	0
14RMS545575.las	0	PASS	PASS	PASS	PASS	0
14RMS545590.las	0	PASS	PASS	PASS	PASS	0
14RMS545605.las	0	PASS	PASS	PASS	PASS	0
14RMS545620.las	0	PASS	PASS	PASS	PASS	0
14RMS545635.las	0	PASS	PASS	PASS	PASS	0
14RMS545860.las	0	PASS	PASS	PASS	PASS	0
14RMS545875.las	0	PASS	PASS	PASS	PASS	0
14RMS545890.las	0	PASS	PASS	PASS	PASS	0
14RMS545905.las	0	PASS	PASS	PASS	PASS	0
14RMS545920.las	0	PASS	PASS	PASS	PASS	0
14RMS545935.las	0	PASS	PASS	PASS	PASS	0
14RMS545950.las	0	PASS	PASS	PASS	PASS	0
14RMS545965.las	0	PASS	PASS	PASS	PASS	0
14RMS545980.las	0	PASS	PASS	PASS	PASS	0
14RMS545995.las	0	PASS	PASS	PASS	PASS	0
14RMS560185.las	0	PASS	PASS	PASS	PASS	0
14RMS560200.las	0	PASS	PASS	PASS	PASS	0
14RMS560215.las	0	PASS	PASS	PASS	PASS	0
14RMS560230.las	0	PASS	PASS	PASS	PASS	0
14RMS560245.las	0	PASS	PASS	PASS	PASS	0
14RMS560260.las	0	PASS	PASS	PASS	PASS	0
14RMS560275.las	0	PASS	PASS	PASS	PASS	0
14RMS560290.las	0	PASS	PASS	PASS	PASS	0
14RMS560305.las	0	PASS	PASS	PASS	PASS	0
14RMS560320.las	0	PASS	PASS	PASS	PASS	0
14RMS560335.las	0	PASS	PASS	PASS	PASS	0
14RMS560350.las	0	PASS	PASS	PASS	PASS	0
14RMS560365.las	0	PASS	PASS	PASS	PASS	0
14RMS560380.las	0	PASS	PASS	PASS	PASS	0
14RMS560395.las	0	PASS	PASS	PASS	PASS	0
14RMS560410.las	0	PASS	PASS	PASS	PASS	0
14RMS560425.las	0	PASS	PASS	PASS	PASS	0
14RMS560440.las	0	PASS	PASS	PASS	PASS	0
14RMS560455.las	0	PASS	PASS	PASS	PASS	0
14RMS560470.las	0	PASS	PASS	PASS	PASS	0
14RMS560485.las	0	PASS	PASS	PASS	PASS	0
14RMS560500.las	0	PASS	PASS	PASS	PASS	0
14RMS560515.las	0	PASS	PASS	PASS	PASS	0
14RMS560530.las	0	PASS	PASS	PASS	PASS	0
14RMS560545.las	0	PASS	PASS	PASS	PASS	0
14RMS560560.las	0	PASS	PASS	PASS	PASS	0
14RMS560575.las	0	PASS	PASS	PASS	PASS	0
14RMS560590.las	0	PASS	PASS	PASS	PASS	0
14RMS560605.las	0	PASS	PASS	PASS	PASS	0
14RMS560620.las	0	PASS	PASS	PASS	PASS	0

DPH-1.2 Report on ASPRS LAS File Format (Tiled Data) - File Integrity - continued

File	Number of Points Outside Extent	Offset To Point Data	Offset To EVLR	Number Of Points	Number of Points by Return	Number of Duplicate Points
14RMS560635.las	0	PASS	PASS	PASS	PASS	0
14RMS560860.las	0	PASS	PASS	PASS	PASS	0
14RMS560875.las	0	PASS	PASS	PASS	PASS	0
14RMS560890.las	0	PASS	PASS	PASS	PASS	0
14RMS560905.las	0	PASS	PASS	PASS	PASS	0
14RMS560920.las	0	PASS	PASS	PASS	PASS	0
14RMS560935.las	0	PASS	PASS	PASS	PASS	0
14RMS560950.las	0	PASS	PASS	PASS	PASS	0
14RMS560965.las	0	PASS	PASS	PASS	PASS	0
14RMS560980.las	0	PASS	PASS	PASS	PASS	0
14RMS560995.las	0	PASS	PASS	PASS	PASS	0
14RMS575185.las	0	PASS	PASS	PASS	PASS	0
14RMS575200.las	0	PASS	PASS	PASS	PASS	0
14RMS575215.las	0	PASS	PASS	PASS	PASS	0
14RMS575230.las	0	PASS	PASS	PASS	PASS	0
14RMS575245.las	0	PASS	PASS	PASS	PASS	0
14RMS575260.las	0	PASS	PASS	PASS	PASS	0
14RMS575275.las	0	PASS	PASS	PASS	PASS	0
14RMS575290.las	0	PASS	PASS	PASS	PASS	0
14RMS575305.las	0	PASS	PASS	PASS	PASS	0
14RMS575320.las	0	PASS	PASS	PASS	PASS	0
14RMS575335.las	0	PASS	PASS	PASS	PASS	0
14RMS575350.las	0	PASS	PASS	PASS	PASS	0
14RMS575365.las	0	PASS	PASS	PASS	PASS	0
14RMS575380.las	0	PASS	PASS	PASS	PASS	0
14RMS575395.las	0	PASS	PASS	PASS	PASS	0
14RMS575410.las	0	PASS	PASS	PASS	PASS	0
14RMS575425.las	0	PASS	PASS	PASS	PASS	0
14RMS575440.las	0	PASS	PASS	PASS	PASS	0
14RMS575455.las	0	PASS	PASS	PASS	PASS	0
14RMS575470.las	0	PASS	PASS	PASS	PASS	0
14RMS575485.las	0	PASS	PASS	PASS	PASS	0
14RMS575500.las	0	PASS	PASS	PASS	PASS	0
14RMS575515.las	0	PASS	PASS	PASS	PASS	0
14RMS575530.las	0	PASS	PASS	PASS	PASS	0
14RMS575545.las	0	PASS	PASS	PASS	PASS	0
14RMS575560.las	0	PASS	PASS	PASS	PASS	0
14RMS575575.las	0	PASS	PASS	PASS	PASS	0
14RMS575590.las	0	PASS	PASS	PASS	PASS	0
14RMS575605.las	0	PASS	PASS	PASS	PASS	0
14RMS575620.las	0	PASS	PASS	PASS	PASS	0
14RMS575635.las	0	PASS	PASS	PASS	PASS	0
14RMS590185.las	0	PASS	PASS	PASS	PASS	0
14RMS590200.las	0	PASS	PASS	PASS	PASS	0
14RMS590215.las	0	PASS	PASS	PASS	PASS	0
14RMS590230.las	0	PASS	PASS	PASS	PASS	0
14RMS590245.las	0	PASS	PASS	PASS	PASS	0
14RMS590260.las	0	PASS	PASS	PASS	PASS	0
14RMS590275.las	0	PASS	PASS	PASS	PASS	0

DPH-1.2 Report on ASPRS LAS File Format (Tiled Data) - File Integrity - continued

File	Number of Points Outside Extent	Offset To Point Data	Offset To EVLR	Number Of Points	Number of Points by Return	Number of Duplicate Points
14RMS590290.las	0	PASS	PASS	PASS	PASS	0
14RMS590305.las	0	PASS	PASS	PASS	PASS	0
14RMS590320.las	0	PASS	PASS	PASS	PASS	0
14RMS590335.las	0	PASS	PASS	PASS	PASS	0
14RMS590350.las	0	PASS	PASS	PASS	PASS	0
14RMS590365.las	0	PASS	PASS	PASS	PASS	0
14RMS590380.las	0	PASS	PASS	PASS	PASS	0
14RMS590395.las	0	PASS	PASS	PASS	PASS	0
14RMS590410.las	0	PASS	PASS	PASS	PASS	0
14RMS590425.las	0	PASS	PASS	PASS	PASS	0
14RMS590440.las	0	PASS	PASS	PASS	PASS	0
14RMS590455.las	0	PASS	PASS	PASS	PASS	0
14RMS590470.las	0	PASS	PASS	PASS	PASS	0
14RMS590485.las	0	PASS	PASS	PASS	PASS	0
14RMS590500.las	0	PASS	PASS	PASS	PASS	0
14RMS590515.las	0	PASS	PASS	PASS	PASS	0
14RMS590530.las	0	PASS	PASS	PASS	PASS	0
14RMS590545.las	0	PASS	PASS	PASS	PASS	0
14RMS590560.las	0	PASS	PASS	PASS	PASS	0
14RMS590575.las	0	PASS	PASS	PASS	PASS	0
14RMS590590.las	0	PASS	PASS	PASS	PASS	0
14RMS590605.las	0	PASS	PASS	PASS	PASS	0
14RMS590620.las	0	PASS	PASS	PASS	PASS	0
14RMS590635.las	0	PASS	PASS	PASS	PASS	0
14RMS605185.las	0	PASS	PASS	PASS	PASS	0
14RMS605200.las	0	PASS	PASS	PASS	PASS	0
14RMS605215.las	0	PASS	PASS	PASS	PASS	0
14RMS605230.las	0	PASS	PASS	PASS	PASS	0
14RMS605245.las	0	PASS	PASS	PASS	PASS	0
14RMS605260.las	0	PASS	PASS	PASS	PASS	0
14RMS605275.las	0	PASS	PASS	PASS	PASS	0
14RMS605290.las	0	PASS	PASS	PASS	PASS	0
14RMS605305.las	0	PASS	PASS	PASS	PASS	0
14RMS605320.las	0	PASS	PASS	PASS	PASS	0
14RMS605335.las	0	PASS	PASS	PASS	PASS	0
14RMS605350.las	0	PASS	PASS	PASS	PASS	0
14RMS605365.las	0	PASS	PASS	PASS	PASS	0
14RMS605380.las	0	PASS	PASS	PASS	PASS	0
14RMS605395.las	0	PASS	PASS	PASS	PASS	0
14RMS605410.las	0	PASS	PASS	PASS	PASS	0
14RMS605425.las	0	PASS	PASS	PASS	PASS	0
14RMS605440.las	0	PASS	PASS	PASS	PASS	0
14RMS605455.las	0	PASS	PASS	PASS	PASS	0
14RMS605470.las	0	PASS	PASS	PASS	PASS	0
14RMS605485.las	0	PASS	PASS	PASS	PASS	0
14RMS605500.las	0	PASS	PASS	PASS	PASS	0
14RMS605515.las	0	PASS	PASS	PASS	PASS	0
14RMS605530.las	0	PASS	PASS	PASS	PASS	0
14RMS605545.las	0	PASS	PASS	PASS	PASS	0

DPH-1.2 Report on ASPRS LAS File Format (Tiled Data) - File Integrity - continued

File	Number of Points Outside Extent	Offset To Point Data	Offset To EVLR	Number Of Points	Number of Points by Return	Number of Duplicate Points
14RMS605560.las	0	PASS	PASS	PASS	PASS	0
14RMS605575.las	0	PASS	PASS	PASS	PASS	0
14RMT005010.las	0	PASS	PASS	PASS	PASS	0
14RMT005025.las	0	PASS	PASS	PASS	PASS	0
14RMT005040.las	0	PASS	PASS	PASS	PASS	0
14RMT005055.las	0	PASS	PASS	PASS	PASS	0
14RMT005070.las	0	PASS	PASS	PASS	PASS	0
14RMT020010.las	0	PASS	PASS	PASS	PASS	0
14RMT020025.las	0	PASS	PASS	PASS	PASS	0
14RMT020040.las	0	PASS	PASS	PASS	PASS	0
14RMT020055.las	0	PASS	PASS	PASS	PASS	0
14RMT020070.las	0	PASS	PASS	PASS	PASS	0
14RMT035010.las	0	PASS	PASS	PASS	PASS	0
14RMT035025.las	0	PASS	PASS	PASS	PASS	0
14RMT035040.las	0	PASS	PASS	PASS	PASS	0
14RMT035055.las	0	PASS	PASS	PASS	PASS	0
14RMT035070.las	0	PASS	PASS	PASS	PASS	0
14RMT050010.las	0	PASS	PASS	PASS	PASS	0
14RMT050025.las	0	PASS	PASS	PASS	PASS	0
14RMT050040.las	0	PASS	PASS	PASS	PASS	0
14RMT050055.las	0	PASS	PASS	PASS	PASS	0
14RMT050070.las	0	PASS	PASS	PASS	PASS	0
14RMT065010.las	0	PASS	PASS	PASS	PASS	0
14RMT065025.las	0	PASS	PASS	PASS	PASS	0
14RMT065040.las	0	PASS	PASS	PASS	PASS	0
14RMT065055.las	0	PASS	PASS	PASS	PASS	0
14RMT065070.las	0	PASS	PASS	PASS	PASS	0
14RMT080010.las	0	PASS	PASS	PASS	PASS	0
14RMT080025.las	0	PASS	PASS	PASS	PASS	0
14RMT080040.las	0	PASS	PASS	PASS	PASS	0
14RMT080055.las	0	PASS	PASS	PASS	PASS	0
14RMT080070.las	0	PASS	PASS	PASS	PASS	0
14RMT095010.las	0	PASS	PASS	PASS	PASS	0
14RMT095025.las	0	PASS	PASS	PASS	PASS	0
14RMT095040.las	0	PASS	PASS	PASS	PASS	0
14RMT095055.las	0	PASS	PASS	PASS	PASS	0
14RMT095070.las	0	PASS	PASS	PASS	PASS	0
14RMT110010.las	0	PASS	PASS	PASS	PASS	0
14RMT110025.las	0	PASS	PASS	PASS	PASS	0
14RMT110040.las	0	PASS	PASS	PASS	PASS	0
14RMT110055.las	0	PASS	PASS	PASS	PASS	0
14RMT110070.las	0	PASS	PASS	PASS	PASS	0
14RMT125010.las	0	PASS	PASS	PASS	PASS	0
14RMT125025.las	0	PASS	PASS	PASS	PASS	0
14RMT125040.las	0	PASS	PASS	PASS	PASS	0
14RMT125055.las	0	PASS	PASS	PASS	PASS	0
14RMT125070.las	0	PASS	PASS	PASS	PASS	0
14RMT140010.las	0	PASS	PASS	PASS	PASS	0
14RMT140025.las	0	PASS	PASS	PASS	PASS	0

DPH-1.2 Report on ASPRS LAS File Format (Tiled Data) - File Integrity - continued

File	Number of Points Outside Extent	Offset To Point Data	Offset To EVLR	Number Of Points	Number of Points by Return	Number of Duplicate Points
14RMT140040.las	0	PASS	PASS	PASS	PASS	0
14RMT140055.las	0	PASS	PASS	PASS	PASS	0
14RMT140070.las	0	PASS	PASS	PASS	PASS	0
14RMT155010.las	0	PASS	PASS	PASS	PASS	0
14RMT155025.las	0	PASS	PASS	PASS	PASS	0
14RMT155040.las	0	PASS	PASS	PASS	PASS	0
14RMT155055.las	0	PASS	PASS	PASS	PASS	0
14RMT155070.las	0	PASS	PASS	PASS	PASS	0
14RMT170010.las	0	PASS	PASS	PASS	PASS	0
14RMT170025.las	0	PASS	PASS	PASS	PASS	0
14RMT170040.las	0	PASS	PASS	PASS	PASS	0
14RMT170055.las	0	PASS	PASS	PASS	PASS	0
14RMT170070.las	0	PASS	PASS	PASS	PASS	0
14RMT185010.las	0	PASS	PASS	PASS	PASS	0
14RMT185025.las	0	PASS	PASS	PASS	PASS	0
14RMT185040.las	0	PASS	PASS	PASS	PASS	0
14RMT185055.las	0	PASS	PASS	PASS	PASS	0
14RMT185070.las	0	PASS	PASS	PASS	PASS	0
14RMT200010.las	0	PASS	PASS	PASS	PASS	0
14RMT200025.las	0	PASS	PASS	PASS	PASS	0
14RMT200040.las	0	PASS	PASS	PASS	PASS	0
14RMT200055.las	0	PASS	PASS	PASS	PASS	0
14RMT200070.las	0	PASS	PASS	PASS	PASS	0
14RMT215010.las	0	PASS	PASS	PASS	PASS	0
14RMT215025.las	0	PASS	PASS	PASS	PASS	0
14RMT215040.las	0	PASS	PASS	PASS	PASS	0
14RMT215055.las	0	PASS	PASS	PASS	PASS	0
14RMT215070.las	0	PASS	PASS	PASS	PASS	0
14RMT230010.las	0	PASS	PASS	PASS	PASS	0
14RMT230025.las	0	PASS	PASS	PASS	PASS	0
14RMT230040.las	0	PASS	PASS	PASS	PASS	0
14RMT230055.las	0	PASS	PASS	PASS	PASS	0
14RMT230070.las	0	PASS	PASS	PASS	PASS	0
14RMT245010.las	0	PASS	PASS	PASS	PASS	0
14RMT245025.las	0	PASS	PASS	PASS	PASS	0
14RMT245040.las	0	PASS	PASS	PASS	PASS	0
14RMT245055.las	0	PASS	PASS	PASS	PASS	0
14RMT245070.las	0	PASS	PASS	PASS	PASS	0
14RMT260010.las	0	PASS	PASS	PASS	PASS	0
14RMT260025.las	0	PASS	PASS	PASS	PASS	0
14RMT260040.las	0	PASS	PASS	PASS	PASS	0
14RMT260055.las	0	PASS	PASS	PASS	PASS	0
14RMT260070.las	0	PASS	PASS	PASS	PASS	0
14RMT275010.las	0	PASS	PASS	PASS	PASS	0
14RMT275025.las	0	PASS	PASS	PASS	PASS	0
14RMT275040.las	0	PASS	PASS	PASS	PASS	0
14RMT275055.las	0	PASS	PASS	PASS	PASS	0
14RMT275070.las	0	PASS	PASS	PASS	PASS	0
14RMT290010.las	0	PASS	PASS	PASS	PASS	0

DPH-1.2 Report on ASPRS LAS File Format (Tiled Data) - File Integrity - continued

File	Number of Points Outside Extent	Offset To Point Data	Offset To EVLR	Number Of Points	Number of Points by Return	Number of Duplicate Points
14RMT290025.las	0	PASS	PASS	PASS	PASS	0
14RMT290040.las	0	PASS	PASS	PASS	PASS	0
14RMT290055.las	0	PASS	PASS	PASS	PASS	0
14RMT290070.las	0	PASS	PASS	PASS	PASS	0
14RMT305010.las	0	PASS	PASS	PASS	PASS	0
14RMT305025.las	0	PASS	PASS	PASS	PASS	0
14RMT305040.las	0	PASS	PASS	PASS	PASS	0
14RMT305055.las	0	PASS	PASS	PASS	PASS	0
14RMT305070.las	0	PASS	PASS	PASS	PASS	0
14RMT320010.las	0	PASS	PASS	PASS	PASS	0
14RMT320025.las	0	PASS	PASS	PASS	PASS	0
14RMT320040.las	0	PASS	PASS	PASS	PASS	0
14RMT320055.las	0	PASS	PASS	PASS	PASS	0
14RMT320070.las	0	PASS	PASS	PASS	PASS	0
14RMT335010.las	0	PASS	PASS	PASS	PASS	0
14RMT335025.las	0	PASS	PASS	PASS	PASS	0
14RMT335040.las	0	PASS	PASS	PASS	PASS	0
14RMT335055.las	0	PASS	PASS	PASS	PASS	0
14RMT335070.las	0	PASS	PASS	PASS	PASS	0
14RMT350010.las	0	PASS	PASS	PASS	PASS	0
14RMT350025.las	0	PASS	PASS	PASS	PASS	0
14RMT350040.las	0	PASS	PASS	PASS	PASS	0
14RMT350055.las	0	PASS	PASS	PASS	PASS	0
14RMT350070.las	0	PASS	PASS	PASS	PASS	0
14RMT365010.las	0	PASS	PASS	PASS	PASS	0
14RMT365025.las	0	PASS	PASS	PASS	PASS	0
14RMT365040.las	0	PASS	PASS	PASS	PASS	0
14RMT365055.las	0	PASS	PASS	PASS	PASS	0
14RMT365070.las	0	PASS	PASS	PASS	PASS	0
14RMT380010.las	0	PASS	PASS	PASS	PASS	0
14RMT380025.las	0	PASS	PASS	PASS	PASS	0
14RMT380040.las	0	PASS	PASS	PASS	PASS	0
14RMT380055.las	0	PASS	PASS	PASS	PASS	0
14RMT380070.las	0	PASS	PASS	PASS	PASS	0
14RMT395010.las	0	PASS	PASS	PASS	PASS	0
14RMT395025.las	0	PASS	PASS	PASS	PASS	0
14RMT395040.las	0	PASS	PASS	PASS	PASS	0
14RMT395055.las	0	PASS	PASS	PASS	PASS	0
14RMT395070.las	0	PASS	PASS	PASS	PASS	0
14RMT410010.las	0	PASS	PASS	PASS	PASS	0
14RMT410025.las	0	PASS	PASS	PASS	PASS	0
14RMT410040.las	0	PASS	PASS	PASS	PASS	0
14RMT410055.las	0	PASS	PASS	PASS	PASS	0
14RMT410070.las	0	PASS	PASS	PASS	PASS	0
14RMT425010.las	0	PASS	PASS	PASS	PASS	0
14RMT425025.las	0	PASS	PASS	PASS	PASS	0
14RMT425040.las	0	PASS	PASS	PASS	PASS	0
14RMT425055.las	0	PASS	PASS	PASS	PASS	0
14RMT425070.las	0	PASS	PASS	PASS	PASS	0

DPH-1.2 Report on ASPRS LAS File Format (Tiled Data) - File Integrity - continued

File	Number of Points Outside Extent	Offset To Point Data	Offset To EVLR	Number Of Points	Number of Points by Return	Number of Duplicate Points
14RMT440010.las	0	PASS	PASS	PASS	PASS	0
14RMT440025.las	0	PASS	PASS	PASS	PASS	0
14RMT440040.las	0	PASS	PASS	PASS	PASS	0
14RMT440055.las	0	PASS	PASS	PASS	PASS	0
14RMT440070.las	0	PASS	PASS	PASS	PASS	0
14RMT455010.las	0	PASS	PASS	PASS	PASS	0
14RMT455025.las	0	PASS	PASS	PASS	PASS	0
14RMT455040.las	0	PASS	PASS	PASS	PASS	0
14RMT455055.las	0	PASS	PASS	PASS	PASS	0
14RMT455070.las	0	PASS	PASS	PASS	PASS	0
14RMT470010.las	0	PASS	PASS	PASS	PASS	0
14RMT470025.las	0	PASS	PASS	PASS	PASS	0
14RMT470040.las	0	PASS	PASS	PASS	PASS	0
14RMT470055.las	0	PASS	PASS	PASS	PASS	0
14RMT470070.las	0	PASS	PASS	PASS	PASS	0
14RMT485010.las	0	PASS	PASS	PASS	PASS	0
14RMT485025.las	0	PASS	PASS	PASS	PASS	0
14RMT485040.las	0	PASS	PASS	PASS	PASS	0
14RMT485055.las	0	PASS	PASS	PASS	PASS	0
14RMT485070.las	0	PASS	PASS	PASS	PASS	0
14RMT500010.las	0	PASS	PASS	PASS	PASS	0
14RMT500025.las	0	PASS	PASS	PASS	PASS	0
14RMT500040.las	0	PASS	PASS	PASS	PASS	0
14RMT500055.las	0	PASS	PASS	PASS	PASS	0
14RMT500070.las	0	PASS	PASS	PASS	PASS	0
14RMT515010.las	0	PASS	PASS	PASS	PASS	0
14RMT515025.las	0	PASS	PASS	PASS	PASS	0
14RMT515040.las	0	PASS	PASS	PASS	PASS	0
14RMT515055.las	0	PASS	PASS	PASS	PASS	0
14RMT515070.las	0	PASS	PASS	PASS	PASS	0
14RMT530010.las	0	PASS	PASS	PASS	PASS	0
14RMT530025.las	0	PASS	PASS	PASS	PASS	0
14RMT530040.las	0	PASS	PASS	PASS	PASS	0
14RMT530055.las	0	PASS	PASS	PASS	PASS	0
14RMT530070.las	0	PASS	PASS	PASS	PASS	0
14RMT545010.las	0	PASS	PASS	PASS	PASS	0
14RMT545025.las	0	PASS	PASS	PASS	PASS	0
14RMT545040.las	0	PASS	PASS	PASS	PASS	0
14RMT545055.las	0	PASS	PASS	PASS	PASS	0
14RMT545070.las	0	PASS	PASS	PASS	PASS	0
14RMT560010.las	0	PASS	PASS	PASS	PASS	0
14RMT560025.las	0	PASS	PASS	PASS	PASS	0
14RMT560040.las	0	PASS	PASS	PASS	PASS	0
14RMT560055.las	0	PASS	PASS	PASS	PASS	0
14RMT560070.las	0	PASS	PASS	PASS	PASS	0

DPH-1.3 Report on ASPRS LAS File Format (Swath Data) - Informational

The purpose of this section is to show a table of LAS 1.4 file informational test results for each swath file.

File	(Xmin, Ymin, Zmin)	(Xmax, Ymax, Zmax)	Extended Scan Angle	Scan Angle Rank	Scanner Channel	Scan Direction	Edge of Flight Line	User Data	Counts for Synthetic	Key-points	Withheld	Overlap
00001.las	(386926.930,3204486.620,-26.410)	(388530.880,3208499.990,374.460)	[-3588, 3568]	[-21.528, 21.408]	[0, 0]	[0, 1]	[0, 1]	[0, 0]	0	0	0	15678491
00002.las	(385784.090,3206655.010,19.880)	(387270.360,3208499.990,249.350)	[-3552, 3525]	[-21.312, 21.15]	[0, 0]	[0, 1]	[0, 1]	[0, 0]	0	0	0	5944357
00003.las	(384580.240,3202254.010,8.780)	(386423.280,3208499.990,353.260)	[-3801, 3743]	[-22.806, 22.458]	[0, 0]	[0, 1]	[0, 1]	[0, 0]	0	0	0	23166811
00004.las	(387879.050,3204325.630,19.490)	(389891.880,3208499.950,408.280)	[-4438, 4203]	[-26.628, 25.218]	[0, 0]	[0, 1]	[0, 1]	[0, 0]	0	0	0	14030561
00005.las	(383402.690,3204544.210,14.510)	(384913.270,3208499.990,254.270)	[-3586, 3540]	[-21.516, 21.24]	[0, 0]	[0, 1]	[0, 1]	[0, 0]	0	0	0	12059441
00006.las	(382210.800,3203334.880,28.270)	(383798.230,3208499.990,456.320)	[-3571, 3576]	[-21.426, 21.456]	[0, 0]	[0, 1]	[0, 1]	[0, 0]	0	0	0	18947722
00007.las	(381075.010,3204643.320,5.020)	(382576.800,3208499.990,478.570)	[-3557, 3525]	[-21.342, 21.15]	[0, 0]	[0, 1]	[0, 1]	[0, 0]	0	0	0	11834057
00009.las	(378691.240,3206020.970,-14.820)	(380278.620,3208499.980,2088.350)	[-3588, 3543]	[-21.528, 21.258]	[0, 0]	[0, 1]	[0, 1]	[0, 0]	0	0	0	9044986
00010.las	(377494.500,3204075.840,-15.210)	(379122.050,3208499.990,2101.940)	[-3784, 3760]	[-22.704, 22.56]	[0, 0]	[0, 1]	[0, 1]	[0, 0]	0	0	0	13154678
00011.las	(376324.110,3206125.120,-21.620)	(377890.380,3208499.990,2099.580)	[-3589, 3539]	[-21.534, 21.234]	[0, 0]	[0, 1]	[0, 1]	[0, 0]	0	0	0	8494581
00012.las	(379850.420,3202737.660,7.500)	(381516.350,3208499.990,481.560)	[-3587, 3546]	[-21.522, 21.276]	[0, 0]	[0, 1]	[0, 1]	[0, 0]	0	0	0	20921345
00013.las	(373971.890,3206166.890,-7.820)	(375556.240,3208499.990,2108.580)	[-3590, 3542]	[-21.54, 21.252]	[0, 0]	[0, 1]	[0, 1]	[0, 0]	0	0	0	8929559
00014.las	(356367.990,3204442.940,11.490)	(357962.590,3208499.990,2097.810)	[-3659, 3624]	[-21.954, 21.744]	[0, 0]	[0, 1]	[0, 1]	[0, 0]	0	0	0	10534713
00015.las	(355189.830,3206074.940,14.390)	(356764.850,3208499.930,2105.040)	[-3677, 3634]	[-22.062, 21.804]	[0, 0]	[0, 1]	[0, 1]	[0, 0]	0	0	0	11274278
00016.las	(375163.490,3204329.690,-10.080)	(376769.700,3208499.990,2093.010)	[-3589, 3541]	[-21.534, 21.246]	[0, 0]	[0, 1]	[0, 1]	[0, 0]	0	0	0	12006519
00017.las	(371631.900,3205902.200,-3.000)	(373205.560,3208499.990,2099.390)	[-3619, 3588]	[-21.714, 21.528]	[0, 0]	[0, 1]	[0, 1]	[0, 0]	0	0	0	11074740
00018.las	(370407.270,3204217.600,-2.090)	(372045.130,3208499.990,2102.970)	[-3644, 3603]	[-21.864, 21.618]	[0, 0]	[0, 1]	[0, 1]	[0, 0]	0	0	0	12905621
00020.las	(372753.020,3204227.690,-8.900)	(374393.980,3208499.990,2101.640)	[-3610, 3568]	[-21.66, 21.408]	[0, 0]	[0, 1]	[0, 1]	[0, 0]	0	0	0	11938900
00021.las	(367663.910,3204265.690,14.610)	(369771.350,3208499.990,2132.830)	[-4120, 5034]	[-24.72, 30.204]	[0, 0]	[0, 1]	[0, 1]	[0, 0]	0	0	0	12739375
00022.las	(366867.080,3205072.320,14.310)	(368522.570,3208499.990,2077.100)	[-3738, 3686]	[-22.428, 22.116]	[0, 0]	[0, 1]	[0, 1]	[0, 0]	0	0	0	15867674
00024.las	(369251.810,3205242.590,10.980)	(370851.870,3208499.980,2102.930)	[-3702, 3654]	[-22.212, 21.924]	[0, 0]	[0, 1]	[0, 1]	[0, 0]	0	0	0	14271661
00025.las	(364543.980,3204420.740,8.910)	(366166.820,3208499.990,2103.010)	[-3684, 3623]	[-22.104, 21.738]	[0, 0]	[0, 1]	[0, 1]	[0, 0]	0	0	0	16157761
00026.las	(363379.990,3205169.540,16.860)	(364995.350,3208499.990,2080.000)	[-3726, 3686]	[-22.356, 22.116]	[0, 0]	[0, 1]	[0, 1]	[0, 0]	0	0	0	10116155
00027.las	(362143.650,3205036.420,18.680)	(363832.360,3208499.990,2079.690)	[-3724, 3678]	[-22.344, 22.068]	[0, 0]	[0, 1]	[0, 1]	[0, 0]	0	0	0	13644462
00028.las	(364659.930,3202079.590,10.290)	(367338.250,3208499.990,2124.220)	[-4327, 6438]	[-25.962, 38.628]	[0, 0]	[0, 1]	[0, 1]	[0, 0]	0	0	0	18430435
00029.las	(359830.010,3204598.570,5.480)	(361510.310,3208499.980,2073.760)	[-3700, 3670]	[-22.2, 22.02]	[0, 0]	[0, 1]	[0, 1]	[0, 0]	0	0	0	14885020
00030.las	(358665.230,3203091.020,2.130)	(360538.860,3208499.990,2104.920)	[-4673, 3836]	[-28.038, 23.016]	[0, 0]	[0, 1]	[0, 1]	[0, 0]	0	0	0	14876358
00031.las	(357311.920,3203050.630,5.250)	(359121.500,3208499.840,2078.280)	[-5146, 3656]	[-30.876, 21.936]	[0, 0]	[0, 1]	[0, 1]	[0, 0]	0	0	0	20333309
00032.las	(360324.970,3202752.960,13.060)	(362675.110,3208499.990,2101.470)	[-3789, 5801]	[-22.734, 34.806]	[0, 0]	[0, 1]	[0, 1]	[0, 0]	0	0	0	15927480
00033.las	(352853.410,3203550.220,12.610)	(354495.680,3208499.990,2060.960)	[-3758, 3726]	[-22.548, 22.356]	[0, 0]	[0, 1]	[0, 1]	[0, 0]	0	0	0	14239120
00034.las	(351627.400,3205107.170,16.840)	(353218.190,3208499.990,2070.900)	[-3723, 3660]	[-22.338, 21.96]	[0, 0]	[0, 1]	[0, 1]	[0, 0]	0	0	0	13812717
00035.las	(350474.040,3203040.210,16.740)	(352126.260,3208499.990,2072.390)	[-3736, 3679]	[-22.416, 22.074]	[0, 0]	[0, 1]	[0, 1]	[0, 0]	0	0	0	16030221
00061.las	(349282.970,3204950.420,21.440)	(350927.000,3208499.990,2089.020)	[-3703, 3677]	[-22.218, 22.062]	[0, 0]	[0, 1]	[0, 1]	[0, 0]	0	0	0	10907361
00062.las	(348099.240,3204765.490,14.590)	(349756.820,3208499.990,2129.730)	[-3728, 3696]	[-22.368, 22.176]	[0, 0]	[0, 1]	[0, 1]	[0, 0]	0	0	0	14807698
00063.las	(347651.760,3205050.510,6.160)	(348579.910,3208499.940,2080.080)	[-3716, 3713]	[-22.296, 22.278]	[0, 0]	[0, 1]	[0, 1]	[0, 0]	0	0	0	4945622
00071.las	(353958.200,3204885.440,13.790)	(355577.020,3208499.990,2050.790)	[-3776, 3726]	[-22.656, 22.356]	[0, 0]	[0, 1]	[0, 1]	[0, 0]	0	0	0	14873146
00125.las	(426787.030,3204212.980,-25.050)	(428435.570,3208499.990,486.680)	[-3817, 3788]	[-22.902, 22.728]	[0, 0]	[0, 1]	[0, 1]	[0, 0]	0	0	0	15333427
00126.las	(425659.050,3206061.530,-36.560)	(427202.070,3208499.910,2053.100)	[-3688, 3655]	[-22.128, 21.93]	[0, 0]	[0, 1]	[0, 1]	[0, 0]	0	0	0	8103423
00127.las	(424481.230,3205393.030,-37.810)	(426089.210,3208499.990,2045.680)	[-3838, 3770]	[-23.028, 22.62]	[0, 0]	[0, 1]	[0, 1]	[0, 0]	0	0	0	11357154
00128.las	(423293.080,3206011.670,-31.670)	(424882.490,3208499.990,2055.150)	[-3689, 3644]	[-22.134, 21.864]	[0, 0]	[0, 1]	[0, 1]	[0, 0]	0	0	0	7109504
00129.las	(422107.220,3204665.450,-38.710)	(423754.130,3208499.990,2059.810)	[-3851, 3766]	[-23.106, 22.596]	[0, 0]	[0, 1]	[0, 1]	[0, 0]	0	0	0	16938073
00130.las	(420621.260,3201780.020,-39.350)	(422703.140,3208499.990,2052.230)	[-3689, 5019]	[-22.134, 30.114]	[0, 0]	[0, 1]	[0, 1]	[0, 0]	0	0	0	21402542
00131.las	(429184.220,3204880.480,1.230)	(430776.520,3208499.990,2061.460)	[-3837, 3767]	[-23.022, 22.602]	[0, 0]	[0, 1]	[0, 1]	[0, 0]	0	0	0	18475182
00133.las	(428007.700,3204986.730,-9.610)	(429575.030,3208499.990,509.550)	[-3738, 3707]	[-22.428, 22.242]	[0, 0]	[0, 1]	[0, 1]	[0, 0]	0	0	0	17672092
00135.las	(431517.440,3206194.370,-21.500)	(433101.420,3208499.990,2031.100)	[-3769, 3739]	[-22.614, 22.434]	[0, 0]	[0, 1]	[0, 1]	[0, 0]	0	0	0	9257608
00136.las	(432546.530,3204844.640,-26.260)	(434199.910,3208499.990,502.900)	[-3824, 3782]	[-22.944, 22.692]	[0, 0]	[0, 1]	[0, 1]	[0, 0]	0	0	0	12134712

DPH-1.3 Report on ASPRS LAS File Format (Swath Data) - Informational - continued

File	(Xmin, Ymin, Zmin)	(Xmax, Ymax, Zmax)	Extended Scan Angle	Scan Angle Rank	Scanner Channel	Scan Direction	Edge of Flight Line	User Data	Counts for Synthetic	Key-points	Withheld	Overlap
00137.las	(433836.390,3205788.820,-19.760)	(435436.080,3208499.990,2018.900)	[-3754, 3710]	[-22.524, 22.26]	[0, 0]	[0, 1]	[0, 1]	[0, 0]	0	0	0	10860864
00138.las	(435008.820,3206537.610,-25.600)	(436594.130,3208499.990,2056.090)	[-3821, 3786]	[-22.926, 22.716]	[0, 0]	[0, 1]	[0, 1]	[0, 0]	0	0	0	5961656
00139.las	(436187.550,3205807.380,-23.660)	(437782.220,3208499.990,2033.830)	[-3722, 3674]	[-22.332, 22.044]	[0, 0]	[0, 1]	[0, 1]	[0, 0]	0	0	0	9847688
00140.las	(437302.210,3204527.800,-27.780)	(438941.310,3208499.990,2037.910)	[-3814, 3782]	[-22.884, 22.692]	[0, 0]	[0, 1]	[0, 1]	[0, 0]	0	0	0	10634577
00141.las	(438546.150,3206007.320,-38.240)	(440125.610,3208499.990,2032.790)	[-3722, 3670]	[-22.332, 22.02]	[0, 0]	[0, 1]	[0, 1]	[0, 0]	0	0	0	9510529
00142.las	(419712.100,3203986.310,-33.570)	(421342.300,3208499.990,2072.590)	[-3643, 3815]	[-21.858, 22.89]	[0, 0]	[0, 1]	[0, 1]	[0, 0]	0	0	0	17461690
00144.las	(430352.190,3206209.660,-10.390)	(431922.200,3208499.990,2046.840)	[-3738, 3689]	[-22.428, 22.134]	[0, 0]	[0, 1]	[0, 1]	[0, 0]	0	0	0	7619796
00145.las	(415077.430,3205899.610,-15.590)	(416654.900,3208499.990,2093.890)	[-3627, 3578]	[-21.762, 21.468]	[0, 0]	[0, 1]	[0, 1]	[0, 0]	0	0	0	6852475
00146.las	(413890.710,3204162.270,-21.060)	(415517.960,3208499.960,2085.700)	[-3617, 3808]	[-21.702, 22.848]	[0, 0]	[0, 1]	[0, 1]	[0, 0]	0	0	0	12715376
00147.las	(412721.950,3205749.110,-19.780)	(414282.670,3208499.990,1987.080)	[-3639, 3600]	[-21.834, 21.6]	[0, 0]	[0, 1]	[0, 1]	[0, 0]	0	0	0	8004933
00148.las	(411550.860,3203936.700,-23.840)	(413123.090,3208499.990,2071.430)	[-3642, 3598]	[-21.852, 21.588]	[0, 0]	[0, 1]	[0, 1]	[0, 0]	0	0	0	16537265
00149.las	(410358.580,3205340.120,-25.200)	(411934.060,3208499.990,2071.830)	[-3659, 3612]	[-21.954, 21.672]	[0, 0]	[0, 1]	[0, 1]	[0, 0]	0	0	0	9915542
00150.las	(409203.610,3203961.350,-27.800)	(410805.540,3208499.990,2074.130)	[-3627, 3602]	[-21.762, 21.612]	[0, 0]	[0, 1]	[0, 1]	[0, 0]	0	0	0	17377269
00151.las	(408061.260,3205847.560,-25.760)	(409588.430,3208499.990,2077.440)	[-3607, 3574]	[-21.642, 21.444]	[0, 0]	[0, 1]	[0, 1]	[0, 0]	0	0	0	8427512
00152.las	(418568.970,3205885.670,-33.220)	(420213.190,3208499.960,2066.860)	[-3665, 3622]	[-21.99, 21.732]	[0, 0]	[0, 1]	[0, 1]	[0, 0]	0	0	0	7923388
00153.las	(417439.540,3205950.840,-20.400)	(418995.390,3208499.990,2079.590)	[-3602, 3555]	[-21.612, 21.33]	[0, 0]	[0, 1]	[0, 1]	[0, 0]	0	0	0	6171472
00154.las	(416241.150,3204242.650,-22.400)	(417832.420,3208499.990,2079.530)	[-3604, 3560]	[-21.624, 21.36]	[0, 0]	[0, 1]	[0, 1]	[0, 0]	0	0	0	11586436
00155.las	(402157.520,3203689.160,-26.730)	(403750.970,3208499.990,2059.390)	[-3805, 3738]	[-22.83, 22.428]	[0, 0]	[0, 1]	[0, 1]	[0, 0]	0	0	0	16742180
00156.las	(400975.310,3205769.340,-33.810)	(402544.730,3208499.990,2057.550)	[-3676, 3627]	[-22.056, 21.762]	[0, 0]	[0, 1]	[0, 1]	[0, 0]	0	0	0	7399074
00157.las	(399800.760,3203728.400,-42.800)	(401409.680,3208499.970,2050.600)	[-3793, 3753]	[-22.758, 22.518]	[0, 0]	[0, 1]	[0, 1]	[0, 0]	0	0	0	17689122
00158.las	(398620.210,3205754.310,-44.170)	(400222.660,3208499.990,2046.920)	[-3663, 3629]	[-21.978, 21.774]	[0, 0]	[0, 1]	[0, 1]	[0, 0]	0	0	0	9387365
00159.las	(439735.800,3203793.810,-41.870)	(441319.630,3208499.990,2058.860)	[-3663, 3621]	[-21.978, 21.726]	[0, 0]	[0, 1]	[0, 1]	[0, 0]	0	0	0	18888530
00160.las	(440925.510,3205911.140,-33.370)	(442471.620,3208499.940,2050.530)	[-3689, 3657]	[-22.134, 21.942]	[0, 0]	[0, 1]	[0, 1]	[0, 0]	0	0	0	7558106
00161.las	(406870.750,3204143.730,-23.250)	(408519.510,3208499.990,2067.950)	[-3805, 3735]	[-22.83, 22.41]	[0, 0]	[0, 1]	[0, 1]	[0, 0]	0	0	0	15250553
00162.las	(405613.730,3205884.960,-29.400)	(407225.620,3208499.960,2052.350)	[-3652, 3607]	[-21.912, 21.642]	[0, 0]	[0, 1]	[0, 1]	[0, 0]	0	0	0	8032669
00163.las	(404517.300,3204067.550,-33.650)	(406088.500,3208499.990,496.390)	[-3664, 3620]	[-21.984, 21.72]	[0, 0]	[0, 1]	[0, 1]	[0, 0]	0	0	0	15332171
00164.las	(403319.810,3205928.560,-19.900)	(404876.210,3208499.990,464.730)	[-3659, 3635]	[-21.954, 21.81]	[0, 0]	[0, 1]	[0, 1]	[0, 0]	0	0	0	8599387
00165.las	(443266.450,3204954.740,-31.570)	(444814.150,3208499.990,489.730)	[-3659, 3620]	[-21.954, 21.72]	[0, 0]	[0, 1]	[0, 1]	[0, 0]	0	0	0	9669082
00166.las	(444433.100,3204035.680,-36.160)	(446028.570,3208499.990,2054.690)	[-3692, 3651]	[-22.152, 21.906]	[0, 0]	[0, 1]	[0, 1]	[0, 0]	0	0	0	16941077
00167.las	(397498.850,3205837.700,-13.520)	(399019.320,3208499.930,324.110)	[-3606, 3558]	[-21.636, 21.348]	[0, 0]	[0, 1]	[0, 1]	[0, 0]	0	0	0	7937048
00168.las	(396317.290,3204187.810,-21.540)	(397844.310,3208499.990,448.560)	[-3623, 3578]	[-21.738, 21.468]	[0, 0]	[0, 1]	[0, 1]	[0, 0]	0	0	0	15312064
00169.las	(395138.020,3205779.850,-5.290)	(396656.230,3208499.950,267.120)	[-3621, 3565]	[-21.726, 21.39]	[0, 0]	[0, 1]	[0, 1]	[0, 0]	0	0	0	7875870
00170.las	(393975.400,3204170.090,-16.960)	(395501.000,3208499.990,483.460)	[-3639, 3595]	[-21.834, 21.57]	[0, 0]	[0, 1]	[0, 1]	[0, 0]	0	0	0	14797621
00171.las	(392775.460,3205971.130,-4.650)	(394304.520,3208499.990,316.870)	[-3622, 3571]	[-21.732, 21.426]	[0, 0]	[0, 1]	[0, 1]	[0, 0]	0	0	0	7611525
00172.las	(391600.920,3204527.050,-14.980)	(393129.870,3208499.990,464.720)	[-3636, 3577]	[-21.816, 21.462]	[0, 0]	[0, 1]	[0, 1]	[0, 0]	0	0	0	13487507
00173.las	(390470.960,3205899.360,2.200)	(391962.920,3208499.940,460.920)	[-3619, 3575]	[-21.714, 21.45]	[0, 0]	[0, 1]	[0, 1]	[0, 0]	0	0	0	8168276
00174.las	(389256.720,3204177.400,0.780)	(390811.130,3208499.990,361.460)	[-3616, 3573]	[-21.696, 21.438]	[0, 0]	[0, 1]	[0, 1]	[0, 0]	0	0	0	14931210
00177.las	(442096.930,3204476.050,-34.440)	(443663.160,3208499.990,2047.240)	[-3665, 3617]	[-21.99, 21.702]	[0, 0]	[0, 1]	[0, 1]	[0, 0]	0	0	0	15081181
00178.las	(445264.150,3202473.200,-37.740)	(447243.930,3208499.990,2048.370)	[-3829, 5409]	[-22.974, 32.454]	[0, 0]	[0, 1]	[0, 1]	[0, 0]	0	0	0	20092666
00179.las	(446804.420,3205550.390,-41.140)	(448419.410,3208499.990,2033.370)	[-3754, 3708]	[-22.524, 22.248]	[0, 0]	[0, 1]	[0, 1]	[0, 0]	0	0	0	13684294
00180.las	(447807.180,3203183.130,-42.010)	(449504.860,3208499.990,2029.610)	[-3840, 3763]	[-23.04, 22.578]	[0, 0]	[0, 1]	[0, 1]	[0, 0]	0	0	0	19147851
00181.las	(449093.490,3205333.810,-19.840)	(450744.190,3208499.940,2029.920)	[-3770, 3738]	[-22.62, 22.428]	[0, 0]	[0, 1]	[0, 1]	[0, 0]	0	0	0	16108103
00182.las	(450260.480,3203408.720,-37.230)	(452220.030,3208499.990,2023.680)	[-4607, 3805]	[-27.642, 22.83]	[0, 0]	[0, 1]	[0, 1]	[0, 0]	0	0	0	18977381
00183.las	(451419.340,3205437.450,-17.150)	(453079.440,3208499.990,2033.100)	[-3805, 3774]	[-22.83, 22.644]	[0, 0]	[0, 1]	[0, 1]	[0, 0]	0	0	0	16680537
00187.las	(457174.920,3203436.310,5.820)	(457489.690,3208499.990,447.880)	[2130, 3773]	[12.78, 22.638]	[0, 0]	[0, 1]	[0, 1]	[0, 0]	0	0	0	2836596
00188.las	(456122.010,3205379.440,-23.500)	(457489.670,3208499.990,2030.440)	[-3796, 3723]	[-22.776, 22.338]	[0, 0]	[0, 1]	[0, 1]	[0, 0]	0	0	0	10002107
00189.las	(454834.880,3202862.890,-30.830)	(456701.200,3208499.990,2035.690)	[-4378, 3772]	[-26.268, 22.632]	[0, 0]	[0, 1]	[0, 1]	[0, 0]	0	0	0	18945047
00190.las	(453841.600,3205444.440,-15.090)	(455494.070,3208499.990,2039.570)	[-3791, 3751]	[-22.746, 22.506]	[0, 0]	[0, 1]	[0, 1]	[0, 0]	0	0	0	15086321
00191.las	(452224.940,3202386.240,-37.410)	(454528.800,3208499.990,2042.260)	[-5305, 4149]	[-31.83, 24.894]	[0, 0]	[0, 1]	[0, 1]	[0, 0]	0	0	0	21128312

DPH-1.3 Report on ASPRS LAS File Format (Swath Data) - Informational - continued

File	(Xmin, Ymin, Zmin)	(Xmax, Ymax, Zmax)	Extended Scan Angle	Scan Angle Rank	Scanner Channel	Scan Direction	Edge of Flight Line	User Data	Counts for Synthetic	Key-points	Withheld	Overlap
00287.las	(408873.400,3119549.700,-85.330)	(411290.190,3169391.420,2005.610)	[-4984, 3939]	[-29.904, 23.634]	[0, 0]	[0, 1]	[0, 1]	[0, 0]	0	0	0	117423065
00288.las	(410067.800,3119559.280,-83.610)	(412039.460,3168356.490,2004.180)	[-3908, 3858]	[-23.448, 23.148]	[0, 0]	[0, 1]	[0, 1]	[0, 0]	0	0	0	99860606
00289.las	(411246.520,3119559.260,-87.400)	(413375.200,3169822.580,2002.350)	[-3906, 3861]	[-23.436, 23.166]	[0, 0]	[0, 1]	[0, 1]	[0, 0]	0	0	0	114052112
00290.las	(416017.370,3119554.550,-90.790)	(418029.210,3169902.190,1973.430)	[-3882, 3839]	[-23.292, 23.034]	[0, 0]	[0, 1]	[0, 1]	[0, 0]	0	0	0	118960644
00291.las	(417196.710,3119555.770,-97.660)	(419144.550,3168234.460,1970.790)	[-3886, 3840]	[-23.316, 23.04]	[0, 0]	[0, 1]	[0, 1]	[0, 0]	0	0	0	96336386
00292.las	(418368.300,3119561.130,-96.440)	(420289.040,3169999.680,1970.410)	[-3878, 3837]	[-23.268, 23.022]	[0, 0]	[0, 1]	[0, 1]	[0, 0]	0	0	0	120011814
00293.las	(419581.960,3119533.240,-97.270)	(421546.090,3168113.880,1968.960)	[-3882, 3836]	[-23.292, 23.016]	[0, 0]	[0, 1]	[0, 1]	[0, 0]	0	0	0	92432077
00294.las	(420773.630,3119571.870,-101.240)	(422757.360,3170143.610,1971.410)	[-3889, 3837]	[-23.334, 23.022]	[0, 0]	[0, 1]	[0, 1]	[0, 0]	0	0	0	117656753
00295.las	(421973.020,3119575.140,-99.750)	(423855.420,3168136.670,1966.090)	[-3877, 3835]	[-23.262, 23.01]	[0, 0]	[0, 1]	[0, 1]	[0, 0]	0	0	0	92123442
00296.las	(413628.400,3119549.820,-93.450)	(415567.950,3170119.650,1974.670)	[-3908, 3860]	[-23.448, 23.16]	[0, 0]	[0, 1]	[0, 1]	[0, 0]	0	0	0	120732945
00297.las	(414811.270,3119549.870,-84.530)	(416774.300,3168187.260,1973.420)	[-3907, 3855]	[-23.442, 23.13]	[0, 0]	[0, 1]	[0, 1]	[0, 0]	0	0	0	98606343
00298.las	(412417.970,3119565.670,-94.660)	(414410.370,3170657.220,1992.760)	[-3886, 5315]	[-23.316, 31.89]	[0, 0]	[0, 1]	[0, 1]	[0, 0]	0	0	0	113995796
00299.las	(407657.300,3119543.270,-81.620)	(409692.430,3168814.790,1997.000)	[-3903, 3875]	[-23.418, 23.25]	[0, 0]	[0, 1]	[0, 1]	[0, 0]	0	0	0	115340520
00300.las	(406512.800,3119515.530,-74.230)	(408535.670,3170071.810,1998.120)	[-3903, 3851]	[-23.418, 23.106]	[0, 0]	[0, 1]	[0, 1]	[0, 0]	0	0	0	110749164
00301.las	(405302.210,3119507.090,-66.890)	(407297.830,3168728.280,2005.280)	[-3870, 3829]	[-23.22, 22.974]	[0, 0]	[0, 1]	[0, 1]	[0, 0]	0	0	0	111087458
00302.las	(404116.950,3119517.600,-84.840)	(406168.050,3170629.140,2005.120)	[-3872, 3829]	[-23.232, 22.974]	[0, 0]	[0, 1]	[0, 1]	[0, 0]	0	0	0	111275161
00303.las	(402915.760,3119525.860,-61.940)	(404923.340,3168680.470,2002.300)	[-3892, 4255]	[-23.352, 25.53]	[0, 0]	[0, 1]	[0, 1]	[0, 0]	0	0	0	106227050
00304.las	(401797.690,3119521.440,-76.340)	(403807.990,3170620.130,2014.520)	[-3871, 4127]	[-23.226, 24.762]	[0, 0]	[0, 1]	[0, 1]	[0, 0]	0	0	0	105503677
00305.las	(400526.200,3119521.210,-63.080)	(402609.480,3168911.350,2007.350)	[-3890, 3852]	[-23.34, 23.112]	[0, 0]	[0, 1]	[0, 1]	[0, 0]	0	0	0	107468484
00307.las	(399392.920,3119533.150,-58.550)	(401414.800,3168358.950,2012.210)	[-3890, 3852]	[-23.34, 23.112]	[0, 0]	[0, 1]	[0, 1]	[0, 0]	0	0	0	97243642
00309.las	(398200.950,3119530.040,-69.260)	(400177.420,3168803.730,2026.730)	[-3859, 3827]	[-23.154, 22.962]	[0, 0]	[0, 1]	[0, 1]	[0, 0]	0	0	0	106383776
00310.las	(423165.190,3119581.540,-104.320)	(425062.890,3167950.390,2010.350)	[-3888, 3840]	[-23.328, 23.04]	[0, 0]	[0, 1]	[0, 1]	[0, 0]	0	0	0	95798574
00311.las	(424326.230,3119586.690,-99.390)	(426203.530,3170221.080,1963.770)	[-3878, 3830]	[-23.268, 22.98]	[0, 0]	[0, 1]	[0, 1]	[0, 0]	0	0	0	93987648
00312.las	(425532.150,3119592.430,-110.570)	(427439.320,3167984.580,1965.330)	[-3877, 3829]	[-23.262, 22.974]	[0, 0]	[0, 1]	[0, 1]	[0, 0]	0	0	0	97391407
00313.las	(426647.160,3119590.780,-110.020)	(428598.920,3170237.940,1967.570)	[-3857, 4121]	[-23.142, 24.726]	[0, 0]	[0, 1]	[0, 1]	[0, 0]	0	0	0	96357400
00314.las	(427888.440,3119590.760,-109.240)	(429768.990,3167903.090,1967.190)	[-3842, 3815]	[-23.052, 22.89]	[0, 0]	[0, 1]	[0, 1]	[0, 0]	0	0	0	99404272
00315.las	(429056.540,3119595.460,-107.840)	(431079.410,3170345.750,1968.680)	[-3849, 4261]	[-23.094, 25.566]	[0, 0]	[0, 1]	[0, 1]	[0, 0]	0	0	0	99345814
00316.las	(430235.210,3119598.250,-109.370)	(432294.020,3167900.890,1968.640)	[-4528, 3914]	[-27.168, 23.484]	[0, 0]	[0, 1]	[0, 1]	[0, 0]	0	0	0	102212726
00317.las	(461154.000,3119832.680,-99.750)	(461443.790,3157939.840,336.950)	[-3906, -2634]	[-23.436, -15.804]	[0, 0]	[0, 1]	[0, 1]	[0, 0]	0	0	0	22736436
00318.las	(459970.340,3119824.650,-118.230)	(461443.860,3164876.310,1934.970)	[-3850, 3871]	[-23.1, 23.226]	[0, 0]	[0, 1]	[0, 1]	[0, 0]	0	0	0	39500705
00319.las	(458780.000,3119816.740,-123.230)	(460494.690,3164880.640,1936.110)	[-3923, 3876]	[-23.538, 23.256]	[0, 0]	[0, 1]	[0, 1]	[0, 0]	0	0	0	80853885
00320.las	(457602.960,3119808.820,-127.090)	(459353.590,3164884.720,1933.720)	[-3923, 3874]	[-23.538, 23.244]	[0, 0]	[0, 1]	[0, 1]	[0, 0]	0	0	0	78366920
00321.las	(456387.050,3119800.800,-124.230)	(458133.150,3164889.160,1934.300)	[-3925, 3873]	[-23.55, 23.238]	[0, 0]	[0, 1]	[0, 1]	[0, 0]	0	0	0	84441765
00322.las	(455215.710,3119790.650,-121.910)	(456988.100,3164893.480,1937.710)	[-3929, 3870]	[-23.574, 23.22]	[0, 0]	[0, 1]	[0, 1]	[0, 0]	0	0	0	79267175
00323.las	(454005.820,3119777.100,-132.690)	(455759.790,3164898.050,1941.000)	[-3891, 3843]	[-23.346, 23.058]	[0, 0]	[0, 1]	[0, 1]	[0, 0]	0	0	0	79461209
00325.las	(452872.980,3119773.770,-132.520)	(454594.330,3164902.700,1940.700)	[-3895, 3860]	[-23.37, 23.16]	[0, 0]	[0, 1]	[0, 1]	[0, 0]	0	0	0	89668801
00326.las	(451671.150,3119742.520,-128.140)	(453360.520,3164907.670,1944.650)	[-3910, 3847]	[-23.46, 23.082]	[0, 0]	[0, 1]	[0, 1]	[0, 0]	0	0	0	82052464
00327.las	(450474.250,3119713.610,-129.310)	(452269.450,3164912.510,1937.940)	[-3910, 3861]	[-23.46, 23.166]	[0, 0]	[0, 1]	[0, 1]	[0, 0]	0	0	0	89455302
00328.las	(449284.900,3119705.560,-122.030)	(451018.390,3164917.610,1949.990)	[-3926, 3891]	[-23.556, 23.346]	[0, 0]	[0, 1]	[0, 1]	[0, 0]	0	0	0	85500937
00329.las	(448091.880,3119697.380,-126.070)	(449862.320,3164922.700,1916.730)	[-3924, 3876]	[-23.544, 23.256]	[0, 0]	[0, 1]	[0, 1]	[0, 0]	0	0	0	85710852
00330.las	(446878.330,3119689.150,-128.640)	(448643.680,3164928.140,1947.990)	[-3940, 3902]	[-23.64, 23.412]	[0, 0]	[0, 1]	[0, 1]	[0, 0]	0	0	0	89329808
00331.las	(397016.240,3119525.520,-66.160)	(398994.240,3168776.890,2009.270)	[-3907, 4406]	[-23.442, 26.436]	[0, 0]	[0, 1]	[0, 1]	[0, 0]	0	0	0	105148629
00332.las	(395892.830,3119522.680,-61.350)	(397774.580,3170100.100,2011.460)	[-3892, 3845]	[-23.352, 23.07]	[0, 0]	[0, 1]	[0, 1]	[0, 0]	0	0	0	131231126
00333.las	(394613.680,3119524.680,-43.840)	(396615.820,3168490.500,2004.390)	[-3892, 3844]	[-23.352, 23.064]	[0, 0]	[0, 1]	[0, 1]	[0, 0]	0	0	0	99389464
00334.las	(393507.510,3119524.640,-72.550)	(395415.090,3169807.980,2013.970)	[-3891, 3846]	[-23.346, 23.076]	[0, 0]	[0, 1]	[0, 1]	[0, 0]	0	0	0	120011325
00336.las	(392253.290,3120077.730,-74.130)	(394297.460,3168803.410,2012.670)	[-3877, 3829]	[-23.262, 22.974]	[0, 0]	[0, 1]	[0, 1]	[0, 0]	0	0	0	92886721
00337.las	(391123.610,3120096.740,-73.760)	(393153.740,3170268.910,2000.890)	[-3927, 3876]	[-23.562, 23.256]	[0, 0]	[0, 1]	[0, 1]	[0, 0]	0	0	0	127783670
00338.las	(389895.000,3121829.820,-72.480)	(391876.480,3168542.150,2000.640)	[-3940, 3896]	[-23.64, 23.376]	[0, 0]	[0, 1]	[0, 1]	[0, 0]	0	0	0	92168459
00339.las	(388732.040,3121840.130,-59.180)	(390842.920,3170982.120,2006.960)	[-3940, 3891]	[-23.64, 23.346]	[0, 0]	[0, 1]	[0, 1]	[0, 0]	0	0	0	130944488

DPH-1.3 Report on ASPRS LAS File Format (Swath Data) - Informational - continued

File	(Xmin, Ymin, Zmin)	(Xmax, Ymax, Zmax)	Extended Scan Angle	Scan Angle Rank	Scanner Channel	Scan Direction	Edge of Flight Line	User Data	Counts for Synthetic	Key-points	Withheld	Overlap
00340.las	(387579.900,3123582.640,-58.570)	(389599.840,3169957.450,2006.650)	[-3939, 3890]	[-23.634, 23.34]	[0, 0]	[0, 1]	[0, 1]	[0, 0]	0	0	0	114471546
00341.las	(386318.740,3123648.620,-53.190)	(388367.940,3168544.230,2004.960)	[-3958, 3905]	[-23.748, 23.43]	[0, 0]	[0, 1]	[0, 1]	[0, 0]	0	0	0	83065212
00342.las	(385193.720,3125335.870,-52.220)	(387295.920,3170643.750,2010.080)	[-3916, 3875]	[-23.496, 23.25]	[0, 0]	[0, 1]	[0, 1]	[0, 0]	0	0	0	115548411
00343.las	(384000.450,3125347.990,-44.610)	(386023.010,3168911.960,2012.520)	[-3909, 4644]	[-23.454, 27.864]	[0, 0]	[0, 1]	[0, 1]	[0, 0]	0	0	0	83033369
00344.las	(445702.500,3119681.610,-117.060)	(447489.740,3164933.380,1948.390)	[-3956, 3904]	[-23.736, 23.424]	[0, 0]	[0, 1]	[0, 1]	[0, 0]	0	0	0	122214718
00345.las	(444532.680,3119674.150,-118.990)	(446319.600,3168199.180,1945.690)	[-3939, 3873]	[-23.634, 23.238]	[0, 0]	[0, 1]	[0, 1]	[0, 0]	0	0	0	86834737
00346.las	(443347.980,3119666.880,-112.070)	(445135.080,3170600.390,1947.790)	[-3905, 3845]	[-23.43, 23.07]	[0, 0]	[0, 1]	[0, 1]	[0, 0]	0	0	0	150769938
00347.las	(442142.860,3119658.350,-121.670)	(443985.740,3168013.660,1954.680)	[-3872, 3823]	[-23.232, 22.938]	[0, 0]	[0, 1]	[0, 1]	[0, 0]	0	0	0	94657493
00348.las	(440966.530,3119637.390,-112.810)	(442916.320,3170785.020,1955.840)	[-3842, 3804]	[-23.052, 22.824]	[0, 0]	[0, 1]	[0, 1]	[0, 0]	0	0	0	155760942
00349.las	(439806.460,3119638.950,-109.780)	(441621.380,3168150.100,1953.740)	[-3873, 3822]	[-23.238, 22.932]	[0, 0]	[0, 1]	[0, 1]	[0, 0]	0	0	0	96018344
00350.las	(438563.980,3119639.610,-110.170)	(440453.640,3169311.740,1953.890)	[-3889, 3841]	[-23.334, 23.046]	[0, 0]	[0, 1]	[0, 1]	[0, 0]	0	0	0	153758506
00351.las	(437420.050,3119635.370,-109.730)	(439250.910,3167975.730,1956.040)	[-3876, 3822]	[-23.256, 22.932]	[0, 0]	[0, 1]	[0, 1]	[0, 0]	0	0	0	93357216
00352.las	(436204.800,3119487.570,-109.730)	(438180.030,3170230.970,1953.180)	[-3857, 3805]	[-23.142, 22.83]	[0, 0]	[0, 1]	[0, 1]	[0, 0]	0	0	0	151999034
00354.las	(431390.800,3119603.990,-102.780)	(433333.340,3168169.550,1948.030)	[-3890, 3843]	[-23.34, 23.058]	[0, 0]	[0, 1]	[0, 1]	[0, 0]	0	0	0	95422111
00356.las	(432647.360,3119609.280,-111.190)	(434630.090,3170317.690,1945.200)	[-3891, 3849]	[-23.346, 23.094]	[0, 0]	[0, 1]	[0, 1]	[0, 0]	0	0	0	155450407
00357.las	(433830.880,3119618.770,-108.080)	(435738.280,3168299.510,1947.210)	[-3890, 3855]	[-23.34, 23.13]	[0, 0]	[0, 1]	[0, 1]	[0, 0]	0	0	0	92890034
00358.las	(435014.640,3119468.870,-110.160)	(436862.050,3170057.980,1943.420)	[-3905, 3848]	[-23.43, 23.088]	[0, 0]	[0, 1]	[0, 1]	[0, 0]	0	0	0	155363246
00360.las	(381593.480,3128834.390,-35.410)	(383908.700,3169013.880,2015.680)	[-5167, 3858]	[-31.002, 23.148]	[0, 0]	[0, 1]	[0, 1]	[0, 0]	0	0	0	82691886
00361.las	(382823.010,3127090.230,-31.780)	(384929.260,3170026.330,2009.070)	[-3906, 3870]	[-23.436, 23.22]	[0, 0]	[0, 1]	[0, 1]	[0, 0]	0	0	0	101475613
00362.las	(380444.840,3128845.350,-27.240)	(382480.860,3169285.550,2012.670)	[-3906, 4729]	[-23.436, 28.374]	[0, 0]	[0, 1]	[0, 1]	[0, 0]	0	0	0	84993202
00363.las	(379358.480,3130589.410,-25.840)	(381393.900,3170583.500,2026.780)	[-4891, 4098]	[-29.346, 24.588]	[0, 0]	[0, 1]	[0, 1]	[0, 0]	0	0	0	89837226
00365.las	(378231.260,3135793.750,-17.400)	(380147.210,3168871.430,2027.370)	[-3873, 4529]	[-23.238, 27.174]	[0, 0]	[0, 1]	[0, 1]	[0, 0]	0	0	0	59686649
00366.las	(377053.120,3144178.680,-13.980)	(378962.500,3170327.330,2026.810)	[-3873, 3826]	[-23.238, 22.956]	[0, 0]	[0, 1]	[0, 1]	[0, 0]	0	0	0	60988995
00367.las	(371242.610,3158380.190,-30.860)	(373008.540,3168764.130,2023.950)	[-3822, 3791]	[-22.932, 22.746]	[0, 0]	[0, 1]	[0, 1]	[0, 0]	0	0	0	26109180
00368.las	(375892.690,3146363.190,-16.850)	(377846.230,3170739.370,2028.460)	[-3872, 5167]	[-23.232, 31.002]	[0, 0]	[0, 1]	[0, 1]	[0, 0]	0	0	0	58323493
00369.las	(370071.900,3158392.180,-36.870)	(371802.940,3168692.990,2024.160)	[-3825, 3792]	[-22.95, 22.752]	[0, 0]	[0, 1]	[0, 1]	[0, 0]	0	0	0	24878684
00371.las	(374734.070,3147936.250,-23.310)	(376522.990,3168312.930,2020.140)	[-3880, 3829]	[-23.28, 22.974]	[0, 0]	[0, 1]	[0, 1]	[0, 0]	0	0	0	47476736
00372.las	(368899.580,3161863.580,-41.710)	(370631.630,3168921.400,1990.300)	[-3872, 4507]	[-23.232, 27.042]	[0, 0]	[0, 1]	[0, 1]	[0, 0]	0	0	0	21107678
00373.las	(373571.310,3151427.840,-30.500)	(375368.310,3170853.230,2011.740)	[-3889, 3842]	[-23.334, 23.052]	[0, 0]	[0, 1]	[0, 1]	[0, 0]	0	0	0	50881669
00374.las	(367580.690,3163607.660,-31.930)	(369395.620,3169331.410,2008.430)	[-3873, 4952]	[-23.238, 29.712]	[0, 0]	[0, 1]	[0, 1]	[0, 0]	0	0	0	15903382
00375.las	(371980.290,3156630.840,-35.590)	(374576.790,3171448.870,2014.600)	[-3941, 6238]	[-23.646, 37.428]	[0, 0]	[0, 1]	[0, 1]	[0, 0]	0	0	0	43876526
00376.las	(366538.010,3165352.480,-21.010)	(368264.070,3168874.340,1995.280)	[-3855, 4106]	[-23.13, 24.636]	[0, 0]	[0, 1]	[0, 1]	[0, 0]	0	0	0	9117784
00377.las	(364227.120,3167109.560,-17.750)	(366026.060,3170731.620,2022.960)	[-3845, 3794]	[-23.07, 22.764]	[0, 0]	[0, 1]	[0, 1]	[0, 0]	0	0	0	8070274
00378.las	(365488.420,3165557.390,-13.230)	(367039.100,3168711.250,2012.540)	[-3840, 3783]	[-23.04, 22.698]	[0, 0]	[0, 1]	[0, 1]	[0, 0]	0	0	0	4613492
00380.las	(374272.650,3161807.470,-42.270)	(376345.300,3208499.990,2040.270)	[-3887, 3857]	[-23.322, 23.142]	[0, 0]	[0, 1]	[0, 1]	[0, 0]	0	0	0	101312631
00381.las	(373044.240,3159772.840,-44.380)	(375193.400,3208499.990,2043.960)	[-4105, 4334]	[-24.63, 26.004]	[0, 0]	[0, 1]	[0, 1]	[0, 0]	0	0	0	126136716
00382.las	(371919.000,3161161.210,-38.990)	(374026.200,3208499.990,2053.010)	[-4123, 4226]	[-24.738, 25.356]	[0, 0]	[0, 1]	[0, 1]	[0, 0]	0	0	0	106996626
00383.las	(370776.420,3162593.160,-37.020)	(372818.040,3208499.990,2040.170)	[-4089, 3844]	[-24.534, 23.064]	[0, 0]	[0, 1]	[0, 1]	[0, 0]	0	0	0	110520637
00384.las	(369546.160,3161857.880,-44.330)	(371618.480,3208499.990,2041.220)	[-3916, 3873]	[-23.496, 23.238]	[0, 0]	[0, 1]	[0, 1]	[0, 0]	0	0	0	99724617
00385.las	(368432.560,3163599.750,-35.970)	(370468.260,3208499.990,2044.440)	[-4182, 4147]	[-25.092, 24.882]	[0, 0]	[0, 1]	[0, 1]	[0, 0]	0	0	0	104727407
00386.las	(367183.780,3163613.360,-27.860)	(369389.590,3208499.990,2050.340)	[-4149, 4363]	[-24.894, 26.178]	[0, 0]	[0, 1]	[0, 1]	[0, 0]	0	0	0	89689715
00387.las	(366073.340,3165357.550,-21.110)	(368167.980,3208499.970,2041.160)	[-4436, 3939]	[-26.616, 23.634]	[0, 0]	[0, 1]	[0, 1]	[0, 0]	0	0	0	91163209
00390.las	(347634.740,3203696.240,42.740)	(347968.950,3208499.760,510.130)	[2640, 3860]	[15.84, 23.16]	[0, 0]	[0, 1]	[0, 1]	[0, 0]	0	0	0	5027335
00391.las	(347634.790,3203680.510,11.380)	(349145.280,3208499.990,2016.170)	[-3923, 3858]	[-23.538, 23.148]	[0, 0]	[0, 1]	[0, 1]	[0, 0]	0	0	0	8703099
00392.las	(348593.980,3198470.220,-10.000)	(350321.970,3208499.990,2014.060)	[-3941, 3899]	[-23.646, 23.394]	[0, 0]	[0, 1]	[0, 1]	[0, 0]	0	0	0	21587785
00393.las	(349769.760,3195002.910,-6.650)	(351522.950,3208499.990,2013.480)	[-3942, 3888]	[-23.652, 23.328]	[0, 0]	[0, 1]	[0, 1]	[0, 0]	0	0	0	23432436
00394.las	(350868.540,3193245.640,-0.290)	(352693.630,3208499.990,2012.860)	[-3957, 3890]	[-23.742, 23.34]	[0, 0]	[0, 1]	[0, 1]	[0, 0]	0	0	0	37322799
00395.las	(352073.550,3189767.810,-0.690)	(353892.010,3208499.990,2014.150)	[-3942, 3897]	[-23.652, 23.382]	[0, 0]	[0, 1]	[0, 1]	[0, 0]	0	0	0	31799549
00396.las	(353227.770,3189752.530,0.040)	(355030.890,3208499.990,2010.840)	[-3946, 3900]	[-23.676, 23.4]	[0, 0]	[0, 1]	[0, 1]	[0, 0]	0	0	0	45202794

DPH-1.3 Report on ASPRS LAS File Format (Swath Data) - Informational - continued

File	(Xmin, Ymin, Zmin)	(Xmax, Ymax, Zmax)	Extended Scan Angle	Scan Angle Rank	Scanner Channel	Scan Direction	Edge of Flight Line	User Data	Counts for Synthetic	Key-points	Withheld	Overlap
00397.las	(354406.720,3188006.770,-18.930)	(356274.440,3208499.990,2010.210)	[-3975, 3921]	[-23.85, 23.526]	[0, 0]	[0, 1]	[0, 1]	[0, 0]	0	0	0	34489544
00398.las	(355535.560,3184529.900,-22.890)	(357411.500,3208499.990,2001.360)	[-3943, 3892]	[-23.658, 23.352]	[0, 0]	[0, 1]	[0, 1]	[0, 0]	0	0	0	48787835
00399.las	(356736.860,3181051.460,-28.860)	(358633.950,3208499.990,2006.300)	[-3962, 3906]	[-23.772, 23.436]	[0, 0]	[0, 1]	[0, 1]	[0, 0]	0	0	0	43071418
00400.las	(357859.250,3181037.920,-28.520)	(359791.790,3208499.990,2007.380)	[-3944, 3892]	[-23.664, 23.352]	[0, 0]	[0, 1]	[0, 1]	[0, 0]	0	0	0	58625484
00401.las	(359053.810,3172373.330,-27.090)	(361008.260,3208499.990,2006.600)	[-3943, 3895]	[-23.658, 23.37]	[0, 0]	[0, 1]	[0, 1]	[0, 0]	0	0	0	54165874
00402.las	(360138.260,3172352.350,-27.110)	(362136.540,3208499.990,2006.850)	[-3958, 3913]	[-23.748, 23.478]	[0, 0]	[0, 1]	[0, 1]	[0, 0]	0	0	0	78318828
00403.las	(361341.560,3170606.540,-23.630)	(363386.660,3208499.990,2005.380)	[-3987, 3927]	[-23.922, 23.562]	[0, 0]	[0, 1]	[0, 1]	[0, 0]	0	0	0	78007279
00404.las	(362492.950,3168868.070,-31.860)	(364520.650,3208499.990,2003.300)	[-4006, 3937]	[-24.036, 23.622]	[0, 0]	[0, 1]	[0, 1]	[0, 0]	0	0	0	103152576
00405.las	(363719.280,3168847.560,-28.100)	(365747.800,3208499.980,2004.280)	[-4038, 3931]	[-24.228, 23.586]	[0, 0]	[0, 1]	[0, 1]	[0, 0]	0	0	0	121462023
00406.las	(364826.920,3167103.070,-16.500)	(366900.750,3208499.990,2001.660)	[-4008, 3939]	[-24.048, 23.634]	[0, 0]	[0, 1]	[0, 1]	[0, 0]	0	0	0	94641328
00409.las	(375480.060,3161146.960,-47.590)	(377532.820,3208499.840,2022.900)	[-3912, 3890]	[-23.472, 23.34]	[0, 0]	[0, 1]	[0, 1]	[0, 0]	0	0	0	106358503
00410.las	(376585.730,3161859.180,-47.880)	(378732.380,3208499.980,2018.880)	[-3922, 3905]	[-23.532, 23.43]	[0, 0]	[0, 1]	[0, 1]	[0, 0]	0	0	0	115036515
00411.las	(377880.570,3160840.710,-49.820)	(379915.200,3208499.990,2023.900)	[-3910, 3864]	[-23.46, 23.184]	[0, 0]	[0, 1]	[0, 1]	[0, 0]	0	0	0	104905874
00412.las	(379069.880,3162022.710,-53.710)	(381102.050,3208499.970,2022.820)	[-3903, 3862]	[-23.418, 23.172]	[0, 0]	[0, 1]	[0, 1]	[0, 0]	0	0	0	117701273
00413.las	(380212.010,3161135.930,-52.000)	(382311.310,3208499.980,2021.630)	[-3892, 3976]	[-23.352, 23.856]	[0, 0]	[0, 1]	[0, 1]	[0, 0]	0	0	0	113072034
00414.las	(381390.860,3162046.150,-54.290)	(383536.300,3208499.980,2025.920)	[-3911, 4384]	[-23.466, 26.304]	[0, 0]	[0, 1]	[0, 1]	[0, 0]	0	0	0	116990585
00415.las	(382607.930,3160392.410,-57.020)	(384697.370,3208499.980,2019.880)	[-4903, 3869]	[-29.418, 23.214]	[0, 0]	[0, 1]	[0, 1]	[0, 0]	0	0	0	116091499
00416.las	(383805.370,3161178.040,-60.220)	(385864.970,3208499.990,2021.920)	[-3934, 5420]	[-23.604, 32.52]	[0, 0]	[0, 1]	[0, 1]	[0, 0]	0	0	0	127844172
00417.las	(384980.410,3161468.030,-53.540)	(387033.950,3208499.930,2023.500)	[-3884, 3898]	[-23.304, 23.388]	[0, 0]	[0, 1]	[0, 1]	[0, 0]	0	0	0	112163127
00418.las	(386150.000,3162022.810,-64.670)	(388228.850,3208499.990,2014.680)	[-3910, 3995]	[-23.46, 23.97]	[0, 0]	[0, 1]	[0, 1]	[0, 0]	0	0	0	121334740
00419.las	(387237.730,3160130.060,-65.080)	(389405.500,3208499.900,2018.020)	[-3950, 3826]	[-23.7, 22.956]	[0, 0]	[0, 1]	[0, 1]	[0, 0]	0	0	0	117965570
00422.las	(388485.780,3161588.530,-69.740)	(390581.400,3208499.990,1998.630)	[-4009, 3824]	[-24.054, 22.944]	[0, 0]	[0, 1]	[0, 1]	[0, 0]	0	0	0	127577928
00423.las	(389704.080,3160748.850,-70.670)	(391795.000,3208499.990,1995.400)	[-4066, 5830]	[-24.396, 34.98]	[0, 0]	[0, 1]	[0, 1]	[0, 0]	0	0	0	149913049
00424.las	(390909.160,3159906.520,-67.420)	(392932.170,3208499.920,2010.860)	[-3917, 3880]	[-23.502, 23.28]	[0, 0]	[0, 1]	[0, 1]	[0, 0]	0	0	0	108030775
00425.las	(392119.770,3162329.230,-71.280)	(394129.110,3208499.990,2001.760)	[-3894, 3851]	[-23.364, 23.106]	[0, 0]	[0, 1]	[0, 1]	[0, 0]	0	0	0	139774189
00426.las	(393090.530,3160727.710,-67.640)	(395344.940,3208499.910,2001.470)	[-3959, 5007]	[-23.754, 30.042]	[0, 0]	[0, 1]	[0, 1]	[0, 0]	0	0	0	103597829
00427.las	(394379.080,3162037.170,-72.780)	(396463.680,3208499.990,2008.960)	[-4263, 4197]	[-25.578, 25.182]	[0, 0]	[0, 1]	[0, 1]	[0, 0]	0	0	0	135554452
00429.las	(456320.820,3187190.560,-74.690)	(457489.640,3208499.990,1986.400)	[-3838, 3905]	[-23.028, 23.43]	[0, 0]	[0, 1]	[0, 1]	[0, 0]	0	0	0	29206609
00430.las	(455136.990,3187192.790,-78.840)	(456911.650,3208499.990,2005.000)	[-3944, 4321]	[-23.664, 25.926]	[0, 0]	[0, 1]	[0, 1]	[0, 0]	0	0	0	43571611
00431.las	(395709.090,3161557.080,-68.690)	(397678.700,3208499.990,1995.640)	[-3870, 3826]	[-23.22, 22.956]	[0, 0]	[0, 1]	[0, 1]	[0, 0]	0	0	0	109032599
00432.las	(395850.680,3156449.760,-78.290)	(398854.310,3208499.990,1971.090)	[-3872, 3827]	[-23.232, 22.962]	[0, 0]	[0, 1]	[0, 1]	[0, 0]	0	0	0	128066226
00433.las	(398078.390,3161574.980,-76.230)	(400048.820,3208499.990,1968.190)	[-3886, 3842]	[-23.316, 23.052]	[0, 0]	[0, 1]	[0, 1]	[0, 0]	0	0	0	104867710
00434.las	(399265.360,3160701.360,-78.590)	(401200.810,3208499.990,1980.430)	[-3833, 3810]	[-22.998, 22.86]	[0, 0]	[0, 1]	[0, 1]	[0, 0]	0	0	0	107029676
00435.las	(400455.970,3161586.950,-84.120)	(402389.450,3208499.990,1995.580)	[-3869, 3811]	[-23.214, 22.866]	[0, 0]	[0, 1]	[0, 1]	[0, 0]	0	0	0	112715067
00436.las	(401637.600,3160306.550,-79.690)	(403581.930,3208499.990,1992.830)	[-3887, 3862]	[-23.322, 23.172]	[0, 0]	[0, 1]	[0, 1]	[0, 0]	0	0	0	118809221
00438.las	(402852.320,3162109.270,-81.720)	(404772.360,3208499.990,1980.990)	[-3885, 3854]	[-23.31, 23.124]	[0, 0]	[0, 1]	[0, 1]	[0, 0]	0	0	0	112535359
00440.las	(404053.700,3160111.040,-79.640)	(405970.230,3208499.990,1992.990)	[-3859, 3829]	[-23.154, 22.974]	[0, 0]	[0, 1]	[0, 1]	[0, 0]	0	0	0	119555390
00441.las	(453972.100,3187197.320,-75.280)	(455608.790,3208499.990,2009.160)	[-3906, 3870]	[-23.436, 23.22]	[0, 0]	[0, 1]	[0, 1]	[0, 0]	0	0	0	45819109
00442.las	(452761.420,3187201.760,-75.430)	(454470.910,3208499.980,1989.750)	[-3923, 3872]	[-23.538, 23.232]	[0, 0]	[0, 1]	[0, 1]	[0, 0]	0	0	0	52161835
00443.las	(451617.750,3187206.620,-72.650)	(453257.460,3208499.990,2002.010)	[-3922, 3873]	[-23.532, 23.238]	[0, 0]	[0, 1]	[0, 1]	[0, 0]	0	0	0	50210789
00444.las	(450426.580,3187211.340,-72.640)	(452124.820,3208499.990,2007.520)	[-3922, 3894]	[-23.532, 23.364]	[0, 0]	[0, 1]	[0, 1]	[0, 0]	0	0	0	51915190
00445.las	(449244.020,3187216.490,-64.180)	(450897.200,3208499.990,2003.440)	[-3876, 3843]	[-23.256, 23.058]	[0, 0]	[0, 1]	[0, 1]	[0, 0]	0	0	0	47725189
00446.las	(448027.410,3187221.790,-61.520)	(449726.790,3208499.980,2005.980)	[-3893, 3855]	[-23.358, 23.13]	[0, 0]	[0, 1]	[0, 1]	[0, 0]	0	0	0	50714131
00447.las	(446840.270,3187226.740,-50.450)	(448534.410,3208499.990,2005.210)	[-3871, 3820]	[-23.226, 22.92]	[0, 0]	[0, 1]	[0, 1]	[0, 0]	0	0	0	48525535
00449.las	(445616.890,3158934.170,-104.330)	(447814.080,3208499.990,1978.380)	[-3925, 4200]	[-23.55, 25.2]	[0, 0]	[0, 1]	[0, 1]	[0, 0]	0	0	0	77376376
00450.las	(444408.920,3161929.860,-89.300)	(446154.660,3208499.990,1904.580)	[-3940, 3886]	[-23.64, 23.316]	[0, 0]	[0, 1]	[0, 1]	[0, 0]	0	0	0	81988871
00451.las	(443259.600,3159615.330,-104.390)	(444987.390,3208499.990,1970.530)	[-3946, 3907]	[-23.676, 23.442]	[0, 0]	[0, 1]	[0, 1]	[0, 0]	0	0	0	113519437
00452.las	(442007.730,3161988.860,-107.750)	(443801.470,3208499.990,1938.570)	[-3941, 3901]	[-23.646, 23.406]	[0, 0]	[0, 1]	[0, 1]	[0, 0]	0	0	0	107960054
00453.las	(440867.830,3160135.470,-110.810)	(442631.210,3206224.930,1975.460)	[-3973, 3926]	[-23.838, 23.556]	[0, 0]	[0, 1]	[0, 1]	[0, 0]	0	0	0	114719947

DPH-1.3 Report on ASPRS LAS File Format (Swath Data) - Informational - continued

File	(Xmin, Ymin, Zmin)	(Xmax, Ymax, Zmax)	Extended Scan Angle	Scan Angle Rank	Scanner Channel	Scan Direction	Edge of Flight Line	User Data	Counts for Synthetic	Key-points	Withheld	Overlap
00454.las	(440990.480,3200648.860,-48.750)	(442640.940,3208499.990,1865.440)	[-3944, 3895]	[-23.664, 23.37]	[0, 0]	[0, 1]	[0, 1]	[0, 0]	0	0	0	30121191
00455.las	(439645.660,3161040.530,-81.690)	(441414.310,3208499.980,1975.820)	[-3974, 3921]	[-23.844, 23.526]	[0, 0]	[0, 1]	[0, 1]	[0, 0]	0	0	0	112125416
00456.las	(438453.730,3159733.510,-89.050)	(440359.560,3208499.990,1973.520)	[-3944, 3909]	[-23.664, 23.454]	[0, 0]	[0, 1]	[0, 1]	[0, 0]	0	0	0	114969261
00457.las	(437218.790,3162522.650,-86.540)	(439113.190,3208499.990,1980.780)	[-3968, 3891]	[-23.808, 23.346]	[0, 0]	[0, 1]	[0, 1]	[0, 0]	0	0	0	105166388
00458.las	(417054.000,3161471.040,-98.830)	(418970.300,3208499.990,1998.490)	[-3886, 4038]	[-23.316, 24.228]	[0, 0]	[0, 1]	[0, 1]	[0, 0]	0	0	0	105962881
00459.las	(415832.310,3160035.510,-96.530)	(417788.740,3208499.990,2005.560)	[-3942, 4105]	[-23.652, 24.63]	[0, 0]	[0, 1]	[0, 1]	[0, 0]	0	0	0	113135461
00460.las	(414718.020,3161841.620,-99.990)	(416678.060,3208499.990,2012.930)	[-3906, 3927]	[-23.436, 23.562]	[0, 0]	[0, 1]	[0, 1]	[0, 0]	0	0	0	112206614
00462.las	(355186.380,3206449.720,31.050)	(356779.580,3208499.970,1939.140)	[-3708, 3639]	[-22.248, 21.834]	[0, 0]	[0, 1]	[0, 1]	[0, 0]	0	0	0	12226555
00463.las	(405155.460,3161627.210,-78.240)	(407140.290,3208499.990,1970.010)	[-3910, 3858]	[-23.46, 23.148]	[0, 0]	[0, 1]	[0, 1]	[0, 0]	0	0	0	93703726
00464.las	(436088.200,3161302.150,-107.450)	(437927.870,3208499.990,1983.490)	[-3858, 3817]	[-23.148, 22.902]	[0, 0]	[0, 1]	[0, 1]	[0, 0]	0	0	0	149988852
00465.las	(434893.960,3159913.260,-111.190)	(436709.730,3208499.990,1999.740)	[-3852, 3812]	[-23.112, 22.872]	[0, 0]	[0, 1]	[0, 1]	[0, 0]	0	0	0	104940114
00466.las	(433686.100,3161419.460,-102.520)	(435546.160,3208499.990,1978.760)	[-3887, 3836]	[-23.322, 23.016]	[0, 0]	[0, 1]	[0, 1]	[0, 0]	0	0	0	148361253
00467.las	(432521.850,3159694.940,-91.250)	(434371.020,3208499.990,1978.830)	[-3890, 3857]	[-23.34, 23.142]	[0, 0]	[0, 1]	[0, 1]	[0, 0]	0	0	0	113095955
00468.las	(431303.260,3161298.240,-93.810)	(433202.270,3208499.990,1983.680)	[-3906, 3866]	[-23.436, 23.196]	[0, 0]	[0, 1]	[0, 1]	[0, 0]	0	0	0	140384295
00470.las	(430143.800,3159348.690,-104.720)	(432033.640,3208499.990,1983.140)	[-3919, 3889]	[-23.514, 23.334]	[0, 0]	[0, 1]	[0, 1]	[0, 0]	0	0	0	114689369
00472.las	(428949.360,3160952.980,-92.580)	(430832.630,3208499.990,1981.030)	[-3973, 3929]	[-23.838, 23.574]	[0, 0]	[0, 1]	[0, 1]	[0, 0]	0	0	0	138575801
00473.las	(427762.860,3159067.750,-80.880)	(429652.890,3208499.990,1988.720)	[-3934, 3895]	[-23.604, 23.37]	[0, 0]	[0, 1]	[0, 1]	[0, 0]	0	0	0	103538396
00474.las	(406397.890,3160746.890,-86.590)	(408338.110,3208499.980,1974.850)	[-3890, 3850]	[-23.34, 23.1]	[0, 0]	[0, 1]	[0, 1]	[0, 0]	0	0	0	149994365
00475.las	(407524.340,3159975.550,-87.010)	(409518.920,3208499.950,1976.170)	[-3886, 3840]	[-23.316, 23.04]	[0, 0]	[0, 1]	[0, 1]	[0, 0]	0	0	0	109880605
00476.las	(408750.070,3161261.000,-90.980)	(410673.870,3208499.990,1986.230)	[-3886, 3823]	[-23.316, 22.938]	[0, 0]	[0, 1]	[0, 1]	[0, 0]	0	0	0	144142124
00477.las	(409885.370,3159411.090,-92.670)	(411879.190,3208499.990,1985.370)	[-3903, 3838]	[-23.418, 23.028]	[0, 0]	[0, 1]	[0, 1]	[0, 0]	0	0	0	111318180
00478.las	(411129.040,3161439.690,-97.860)	(413079.340,3208499.930,1988.770)	[-3906, 3845]	[-23.436, 23.07]	[0, 0]	[0, 1]	[0, 1]	[0, 0]	0	0	0	140471157
00479.las	(412335.630,3159551.680,-99.800)	(414227.920,3208499.850,1978.880)	[-3885, 3844]	[-23.31, 23.064]	[0, 0]	[0, 1]	[0, 1]	[0, 0]	0	0	0	107321459
00480.las	(413494.720,3161403.260,-99.230)	(415452.560,3208499.990,1984.050)	[-3869, 3835]	[-23.214, 23.01]	[0, 0]	[0, 1]	[0, 1]	[0, 0]	0	0	0	135523066
00481.las	(418259.690,3159743.610,-99.330)	(420165.450,3208499.990,1970.620)	[-3902, 3858]	[-23.412, 23.148]	[0, 0]	[0, 1]	[0, 1]	[0, 0]	0	0	0	99280753
00482.las	(419428.530,3161420.880,-1286.900)	(421354.650,3208499.990,1976.040)	[-3886, 3841]	[-23.316, 23.046]	[0, 0]	[0, 1]	[0, 1]	[0, 0]	0	0	0	123379082
00483.las	(420589.730,3159857.260,-101.050)	(422514.130,3208499.990,1967.320)	[-3887, 3843]	[-23.322, 23.058]	[0, 0]	[0, 1]	[0, 1]	[0, 0]	0	0	0	101661948
00484.las	(421813.460,3161485.860,-102.200)	(423746.980,3208499.990,1970.070)	[-3872, 3841]	[-23.232, 23.046]	[0, 0]	[0, 1]	[0, 1]	[0, 0]	0	0	0	128392813
00485.las	(422718.110,3159429.680,-103.520)	(424929.830,3208499.990,1970.570)	[-3885, 3843]	[-23.31, 23.058]	[0, 0]	[0, 1]	[0, 1]	[0, 0]	0	0	0	95663140
00486.las	(424185.090,3161402.510,-95.810)	(426096.070,3208499.990,1972.910)	[-3869, 3846]	[-23.214, 23.076]	[0, 0]	[0, 1]	[0, 1]	[0, 0]	0	0	0	130803879
00487.las	(425350.220,3159836.000,-99.190)	(427305.000,3208499.950,1971.280)	[-3884, 3859]	[-23.304, 23.154]	[0, 0]	[0, 1]	[0, 1]	[0, 0]	0	0	0	92685984
00488.las	(426542.190,3161406.010,-93.410)	(428459.920,3208499.950,1976.360)	[-3919, 3891]	[-23.514, 23.346]	[0, 0]	[0, 1]	[0, 1]	[0, 0]	0	0	0	136794087
00541.las	(363299.840,3173675.270,-14.060)	(365617.030,3206959.400,1901.990)	[-3820, 3802]	[-22.92, 22.812]	[0, 0]	[0, 1]	[0, 1]	[0, 0]	0	0	0	135267199
00542.las	(362572.930,3182824.110,-12.340)	(364410.180,3194389.510,2042.360)	[-3819, 3774]	[-22.914, 22.644]	[0, 0]	[0, 1]	[0, 1]	[0, 0]	0	0	0	37074478
00543.las	(361340.490,3170606.160,-12.530)	(363018.850,3180429.770,2028.480)	[-3810, 3762]	[-22.86, 22.572]	[0, 0]	[0, 1]	[0, 1]	[0, 0]	0	0	0	24782045

DPH-1.3 Report on ASPRS LAS File Format (Tiled Data) - Informational

The purpose of this section is to show a table of LAS 1.4 file informational test results for each tiled file.

File	(Xmin, Ymin, Zmin)	(Xmax, Ymax, Zmax)	Extended Scan Angle	Scan Angle Rank	Scanner Channel	Scan Direction	Edge of Flight Line	User Data	Counts for Synthetic	Key-points	Withheld	Overlap
14RLS480980.las	(349089.760,3198478.780,-9.940)	(349499.990,3199500.000,1999.290)	[-3844, 3815]	[-23.064, 22.89]	[0, 0]	[0, 1]	[0, 0]	[0, 0]	0	0	0	0
14RLS480995.las	(349101.700,3199500.010,1.650)	(349499.990,3200999.990,2013.210)	[-3876, 3860]	[-23.256, 23.16]	[0, 0]	[0, 1]	[0, 0]	[0, 0]	0	0	0	0
14RLS495950.las	(350568.750,3195006.560,0.270)	(351000.000,3196500.000,526.500)	[-3924, -201]	[-23.544, -1.206]	[0, 0]	[0, 1]	[0, 1]	[0, 0]	0	0	0	712498
14RLS495965.las	(350586.660,3196500.010,6.620)	(351000.000,3197999.990,530.370)	[-3923, -144]	[-23.538, -0.864]	[0, 0]	[0, 1]	[0, 1]	[0, 0]	0	0	0	596891
14RLS495980.las	(349500.000,3198000.000,-10.000)	(351000.000,3199500.000,2008.520)	[-3925, 3855]	[-23.55, 23.13]	[0, 0]	[0, 1]	[0, 1]	[0, 0]	0	0	0	1896318
14RLS495995.las	(349500.000,3199500.010,-6.650)	(351000.000,3200999.990,1999.360)	[-3908, 3873]	[-23.448, 23.238]	[0, 0]	[0, 1]	[0, 1]	[0, 0]	0	0	0	2368423
14RLS510920.las	(352070.510,3193244.940,17.640)	(352500.000,3193499.990,278.200)	[1706, 3872]	[10.236, 23.232]	[0, 0]	[0, 1]	[0, 1]	[0, 0]	0	0	0	410673
14RLS510935.las	(351514.010,3193500.000,15.220)	(352500.000,3194999.990,522.520)	[-1019, 3882]	[-6.114, 23.292]	[0, 0]	[0, 1]	[0, 1]	[0, 0]	0	0	0	2803073
14RLS510950.las	(351000.010,3195000.000,10.080)	(352500.000,3196500.000,2012.860)	[-3917, 3888]	[-23.502, 23.328]	[0, 0]	[0, 1]	[0, 1]	[0, 0]	0	0	0	4302842
14RLS510965.las	(351000.010,3196500.010,11.720)	(352500.000,3197999.990,1980.120)	[-3924, 3888]	[-23.544, 23.328]	[0, 0]	[0, 1]	[0, 1]	[0, 0]	0	0	0	4519391
14RLS510980.las	(351000.010,3198000.000,7.740)	(352500.000,3199500.000,1970.240)	[-3924, 3887]	[-23.544, 23.322]	[0, 0]	[0, 1]	[0, 1]	[0, 0]	0	0	0	4263877
14RLS510995.las	(351000.010,3199500.010,-0.290)	(352500.000,3200999.990,526.950)	[-3923, 3872]	[-23.538, 23.232]	[0, 0]	[0, 1]	[0, 1]	[0, 0]	0	0	0	4188491
14RLS525890.las	(353550.920,3189762.700,0.040)	(353999.990,3190499.990,522.250)	[-3922, -176]	[-23.532, -1.056]	[0, 0]	[0, 1]	[0, 1]	[0, 0]	0	0	0	314796
14RLS525905.las	(353558.920,3190500.000,4.730)	(353999.990,3192000.000,521.350)	[-3925, -157]	[-23.55, -0.942]	[0, 0]	[0, 1]	[0, 1]	[0, 0]	0	0	0	570798
14RLS525920.las	(352500.150,3192000.010,6.660)	(353999.990,3193499.990,525.670)	[-3924, 1957]	[-23.544, 11.742]	[0, 0]	[0, 1]	[0, 1]	[0, 0]	0	0	0	917270
14RLS525935.las	(352500.140,3193500.000,9.510)	(353999.990,3194999.990,2008.930)	[-3927, 3855]	[-23.562, 23.13]	[0, 0]	[0, 1]	[0, 1]	[0, 0]	0	0	0	2730461
14RLS525950.las	(352500.140,3195000.000,9.040)	(353999.990,3196500.000,1928.730)	[-3940, 3847]	[-23.64, 23.082]	[0, 0]	[0, 1]	[0, 1]	[0, 0]	0	0	0	3119735
14RLS525965.las	(352500.030,3196500.010,7.320)	(353999.990,3197999.990,1624.820)	[-3941, 3844]	[-23.646, 23.064]	[0, 0]	[0, 1]	[0, 1]	[0, 0]	0	0	0	2994601
14RLS525980.las	(352500.010,3198000.000,12.320)	(353999.990,3199500.000,1996.720)	[-3946, 3873]	[-23.676, 23.238]	[0, 0]	[0, 1]	[0, 1]	[0, 0]	0	0	0	3204081
14RLS525995.las	(352500.010,3199500.010,0.020)	(353999.990,3200999.990,2014.150)	[-3941, 3873]	[-23.646, 23.238]	[0, 0]	[0, 1]	[0, 1]	[0, 0]	0	0	0	2955654
14RLS540875.las	(355053.970,3188012.080,-18.930)	(355500.000,3189000.000,507.000)	[-1629, 934]	[-9.774, 5.604]	[0, 0]	[0, 1]	[0, 0]	[0, 0]	0	0	0	0
14RLS540890.las	(354000.000,3189000.010,-9.730)	(355500.000,3190499.990,2010.210)	[-1679, 3871]	[-10.074, 23.226]	[0, 0]	[0, 1]	[0, 1]	[0, 0]	0	0	0	1078879
14RLS540905.las	(354000.000,3190500.000,-0.800)	(355500.000,3192000.000,2007.880)	[-3890, 3887]	[-23.34, 23.322]	[0, 0]	[0, 1]	[0, 1]	[0, 0]	0	0	0	2287458
14RLS540920.las	(354000.000,3192000.010,7.270)	(355500.000,3193499.990,2003.230)	[-3856, 3888]	[-23.136, 23.328]	[0, 0]	[0, 1]	[0, 1]	[0, 0]	0	0	0	2798052
14RLS540935.las	(354000.000,3193500.000,7.900)	(355500.000,3194999.990,2008.930)	[-3902, 3875]	[-23.412, 23.25]	[0, 0]	[0, 1]	[0, 1]	[0, 0]	0	0	0	2527049
14RLS540950.las	(354000.000,3195000.000,7.670)	(355500.000,3196500.000,1988.200)	[-3919, 3887]	[-23.514, 23.322]	[0, 0]	[0, 1]	[0, 1]	[0, 0]	0	0	0	2530948
14RLS540965.las	(354000.000,3196500.010,6.310)	(355500.000,3197999.990,2004.650)	[-3895, 3890]	[-23.37, 23.34]	[0, 0]	[0, 1]	[0, 1]	[0, 0]	0	0	0	2906739
14RLS540980.las	(354000.000,3198000.000,8.240)	(355500.000,3199500.000,1999.300)	[-3907, 3897]	[-23.442, 23.382]	[0, 0]	[0, 1]	[0, 1]	[0, 0]	0	0	0	2801412
14RLS540995.las	(354000.000,3199500.010,6.430)	(355500.000,3200999.990,2007.570)	[-1173, 3889]	[-7.038, 23.334]	[0, 0]	[0, 1]	[0, 1]	[0, 0]	0	0	0	2146462
14RLS555845.las	(356536.030,3184530.740,-18.940)	(356999.990,3186000.000,496.110)	[902, 3851]	[5.412, 23.106]	[0, 0]	[0, 1]	[0, 1]	[0, 0]	0	0	0	1234796
14RLS555860.las	(356552.940,3186000.010,-22.890)	(356999.990,3187499.980,487.670)	[853, 3804]	[5.118, 22.824]	[0, 0]	[0, 1]	[0, 1]	[0, 0]	0	0	0	1248889
14RLS555875.las	(355500.010,3187500.000,-11.790)	(356999.990,3189000.000,1995.080)	[-3890, 3865]	[-23.34, 23.19]	[0, 0]	[0, 1]	[0, 1]	[0, 0]	0	0	0	2522238
14RLS555890.las	(355500.010,3189000.010,-8.090)	(356999.990,3190499.990,1951.700)	[-3907, 3853]	[-23.442, 23.118]	[0, 0]	[0, 1]	[0, 1]	[0, 0]	0	0	0	3433846
14RLS555905.las	(355500.010,3190500.000,0.010)	(356999.990,3192000.000,1988.060)	[-3925, 3856]	[-23.55, 23.136]	[0, 0]	[0, 1]	[0, 1]	[0, 0]	0	0	0	3495089
14RLS555920.las	(355500.010,3192000.010,3.420)	(356999.990,3193499.990,1999.420)	[-3942, 3872]	[-23.652, 23.232]	[0, 0]	[0, 1]	[0, 1]	[0, 0]	0	0	0	3517101
14RLS555935.las	(355500.010,3193500.000,1.000)	(356999.990,3194999.990,1999.490)	[-3941, 3872]	[-23.646, 23.232]	[0, 0]	[0, 1]	[0, 1]	[0, 0]	0	0	0	3446845
14RLS555950.las	(355500.010,3195000.000,1.730)	(356999.990,3196500.000,1994.940)	[-3940, 3890]	[-23.64, 23.34]	[0, 0]	[0, 1]	[0, 1]	[0, 0]	0	0	0	3366775
14RLS555965.las	(355500.010,3196500.010,5.270)	(356999.990,3197999.990,2001.360)	[-3943, 3885]	[-23.658, 23.31]	[0, 0]	[0, 1]	[0, 1]	[0, 0]	0	0	0	3209399
14RLS555980.las	(355500.010,3198000.000,3.250)	(356999.990,3199500.000,1987.730)	[-3941, 3872]	[-23.646, 23.232]	[0, 0]	[0, 1]	[0, 1]	[0, 0]	0	0	0	2943695
14RLS555995.las	(355500.010,3199500.010,2.630)	(356999.990,3200999.990,1963.780)	[-3941, 3874]	[-23.646, 23.244]	[0, 0]	[0, 1]	[0, 1]	[0, 0]	0	0	0	2946235
14RLS570800.las	(358019.110,3181048.750,4.540)	(358500.000,3181500.000,515.670)	[-3873, -840]	[-23.238, -5.04]	[0, 0]	[0, 1]	[0, 1]	[0, 0]	0	0	0	417946
14RLS570815.las	(358023.360,3181500.010,1.580)	(358500.000,3182999.990,518.170)	[-3919, -857]	[-23.514, -5.142]	[0, 0]	[0, 1]	[0, 1]	[0, 0]	0	0	0	1386954
14RLS570830.las	(358041.710,3183000.000,-9.350)	(358500.000,3184499.990,518.580)	[-3891, -996]	[-23.346, -5.976]	[0, 0]	[0, 1]	[0, 1]	[0, 0]	0	0	0	1364431
14RLS570845.las	(357000.000,3184500.000,-26.160)	(358500.000,3186000.000,2004.960)	[-3908, 3805]	[-23.448, 22.83]	[0, 0]	[0, 1]	[0, 1]	[0, 0]	0	0	0	3420272
14RLS570860.las	(357000.000,3186000.010,-28.860)	(358500.000,3187499.990,493.520)	[-3888, 3821]	[-23.328, 22.926]	[0, 0]	[0, 1]	[0, 1]	[0, 0]	0	0	0	4028089
14RLS570875.las	(357000.000,3187500.000,-19.880)	(358500.000,3189000.000,1996.370)	[-3908, 3856]	[-23.448, 23.136]	[0, 0]	[0, 1]	[0, 1]	[0, 0]	0	0	0	3376260

DPH-1.3 Report on ASPRS LAS File Format (Tiled Data) - Informational - continued

File	(Xmin, Ymin, Zmin)	(Xmax, Ymax, Zmax)	Extended Scan Angle	Scan Angle Rank	Scanner Channel	Scan Direction	Edge of Flight Line	User Data	Counts for Synthetic	Key-points	Withheld	Overlap
14RLS570890.las	(357000.000,3189000.010,-11.950)	(358500.000,3190499.990,1959.230)	[-3907, 3866]	[-23.442, 23.196]	[0, 0]	[0, 1]	[0, 1]	[0, 0]	0	0	0	3690010
14RLS570905.las	(357000.000,3190500.000,-4.090)	(358500.000,3192000.000,1985.650)	[-3908, 3872]	[-23.448, 23.232]	[0, 0]	[0, 1]	[0, 1]	[0, 0]	0	0	0	3698872
14RLS570920.las	(357000.000,3192000.010,-4.380)	(358500.000,3193499.990,1964.340)	[-3915, 3875]	[-23.49, 23.25]	[0, 0]	[0, 1]	[0, 1]	[0, 0]	0	0	0	3937478
14RLS570935.las	(357000.000,3193500.000,1.840)	(358500.000,3194999.990,2003.610)	[-3924, 3875]	[-23.544, 23.25]	[0, 0]	[0, 1]	[0, 1]	[0, 0]	0	0	0	3920728
14RLS570950.las	(357000.000,3195000.000,3.910)	(358500.000,3196500.000,525.470)	[-3941, 3886]	[-23.646, 23.316]	[0, 0]	[0, 1]	[0, 1]	[0, 0]	0	0	0	3753594
14RLS570965.las	(357000.000,3196500.010,1.550)	(358500.000,3197999.990,1995.390)	[-3940, 3892]	[-23.64, 23.352]	[0, 0]	[0, 1]	[0, 1]	[0, 0]	0	0	0	3992870
14RLS570980.las	(357000.000,3198000.000,-1.680)	(358500.000,3199500.000,519.000)	[-3923, 3887]	[-23.538, 23.322]	[0, 0]	[0, 1]	[0, 1]	[0, 0]	0	0	0	4325331
14RLS570995.las	(357000.000,3199500.010,-1.710)	(358500.000,3200999.990,1976.830)	[-3923, 3888]	[-23.538, 23.328]	[0, 0]	[0, 1]	[0, 1]	[0, 0]	0	0	0	4539483
14RLS585710.las	(359440.670,3172379.950,-24.620)	(359999.990,3172499.990,1966.370)	[-3802, 1924]	[-22.812, 11.544]	[0, 0]	[0, 1]	[0, 0]	[0, 0]	0	0	0	0
14RLS585725.las	(359440.810,3172500.000,-27.090)	(359999.990,3173999.990,1999.620)	[-3822, 3786]	[-22.932, 22.716]	[0, 0]	[0, 1]	[0, 0]	[0, 0]	0	0	0	0
14RLS585740.las	(359458.870,3174000.000,-24.200)	(359999.990,3175499.990,1868.400)	[-1022, 3769]	[-6.132, 22.614]	[0, 0]	[0, 1]	[0, 0]	[0, 0]	0	0	0	0
14RLS585755.las	(359476.970,3175500.000,-5.580)	(359999.990,3176999.990,1976.240)	[-3919, 3808]	[-23.514, 22.848]	[0, 0]	[0, 1]	[0, 1]	[0, 0]	0	0	0	0
14RLS585770.las	(359495.150,3177000.000,2.180)	(359999.990,3178500.000,1948.490)	[-3906, 3857]	[-23.436, 23.142]	[0, 0]	[0, 1]	[0, 1]	[0, 0]	0	0	0	0
14RLS585785.las	(359513.190,3178500.010,0.960)	(359999.990,3179999.990,1972.680)	[-1020, 3861]	[-6.12, 23.166]	[0, 0]	[0, 1]	[0, 0]	[0, 0]	0	0	0	0
14RLS585800.las	(358500.010,3180000.000,-1.830)	(359999.990,3181500.000,1944.080)	[-3923, 3889]	[-23.538, 23.334]	[0, 0]	[0, 1]	[0, 1]	[0, 0]	0	0	0	687338
14RLS585815.las	(358500.010,3181500.010,-1.200)	(359999.990,3182999.990,1880.960)	[-1145, 3891]	[-6.87, 23.346]	[0, 0]	[0, 1]	[0, 1]	[0, 0]	0	0	0	2120833
14RLS585830.las	(358500.010,3183000.000,-11.800)	(359999.990,3184499.990,2006.600)	[-3911, 3888]	[-23.466, 23.328]	[0, 0]	[0, 1]	[0, 1]	[0, 0]	0	0	0	2143205
14RLS585845.las	(358500.010,3184500.000,-17.790)	(359999.990,3186000.000,2005.410)	[-3892, 3857]	[-23.352, 23.142]	[0, 0]	[0, 1]	[0, 1]	[0, 0]	0	0	0	2187651
14RLS585860.las	(358500.010,3186000.010,-28.520)	(359999.990,3187499.990,1999.250)	[-3827, 3830]	[-22.962, 22.98]	[0, 0]	[0, 1]	[0, 1]	[0, 0]	0	0	0	2587342
14RLS585875.las	(358500.010,3187500.000,-27.250)	(359999.990,3189000.000,1997.620)	[-3860, 3826]	[-23.16, 22.956]	[0, 0]	[0, 1]	[0, 1]	[0, 0]	0	0	0	2825491
14RLS585890.las	(358500.010,3189000.010,-23.420)	(359999.990,3190499.990,1998.010)	[-3849, 3860]	[-23.094, 23.16]	[0, 0]	[0, 1]	[0, 1]	[0, 0]	0	0	0	2118066
14RLS585905.las	(358500.010,3190500.000,-16.590)	(359999.990,3192000.000,1947.820)	[-1742, 3860]	[-10.452, 23.16]	[0, 0]	[0, 1]	[0, 1]	[0, 0]	0	0	0	2358717
14RLS585920.las	(358500.010,3192000.010,-9.600)	(359999.990,3193499.990,1987.410)	[-3860, 3872]	[-23.16, 23.232]	[0, 0]	[0, 1]	[0, 1]	[0, 0]	0	0	0	2387748
14RLS585935.las	(358500.010,3193500.000,-9.080)	(359999.990,3194999.990,2007.130)	[-3894, 3873]	[-23.364, 23.238]	[0, 0]	[0, 1]	[0, 1]	[0, 0]	0	0	0	2530751
14RLS585950.las	(358500.010,3195000.000,1.140)	(359999.990,3196500.000,2006.180)	[-3885, 3890]	[-23.31, 23.34]	[0, 0]	[0, 1]	[0, 1]	[0, 0]	0	0	0	2310650
14RLS585965.las	(358500.010,3196500.010,-10.350)	(359999.990,3197999.990,2007.380)	[-3907, 3872]	[-23.442, 23.232]	[0, 0]	[0, 1]	[0, 1]	[0, 0]	0	0	0	2513464
14RLS585980.las	(358500.010,3198000.000,-7.630)	(359999.990,3199500.000,2005.740)	[-3891, 3864]	[-23.346, 23.184]	[0, 0]	[0, 1]	[0, 1]	[0, 0]	0	0	0	2328601
14RLS585995.las	(358500.010,3199500.010,-5.440)	(359999.990,3200999.990,1978.580)	[-3888, 3874]	[-23.328, 23.244]	[0, 0]	[0, 1]	[0, 1]	[0, 0]	0	0	0	2597719
14RLS600710.las	(360000.000,3172354.760,-27.110)	(361499.990,3172499.990,487.600)	[-3839, 3819]	[-23.034, 22.914]	[0, 0]	[0, 1]	[0, 1]	[0, 0]	0	0	0	342973
14RLS600725.las	(360000.000,3172500.000,-25.200)	(361499.990,3173999.990,1985.060)	[-3910, 3857]	[-23.46, 23.142]	[0, 0]	[0, 1]	[0, 1]	[0, 0]	0	0	0	4427422
14RLS600740.las	(360000.000,3174000.000,-18.510)	(361499.990,3175499.990,1958.290)	[-3927, 3852]	[-23.562, 23.112]	[0, 0]	[0, 1]	[0, 1]	[0, 0]	0	0	0	3707987
14RLS600755.las	(360000.000,3175500.000,-7.750)	(361499.990,3176999.990,1992.680)	[-3941, 3893]	[-23.646, 23.358]	[0, 0]	[0, 1]	[0, 1]	[0, 0]	0	0	0	3229103
14RLS600770.las	(360000.000,3177000.000,0.940)	(361499.990,3178500.000,1979.610)	[-3948, 3897]	[-23.688, 23.382]	[0, 0]	[0, 1]	[0, 1]	[0, 0]	0	0	0	3168760
14RLS600785.las	(360000.000,3178500.010,2.510)	(361499.990,3179999.990,1937.490)	[-3946, 3874]	[-23.676, 23.244]	[0, 0]	[0, 1]	[0, 1]	[0, 0]	0	0	0	2845230
14RLS600800.las	(360000.000,3180000.000,-0.010)	(361499.990,3181500.000,527.620)	[-3943, 3873]	[-23.658, 23.238]	[0, 0]	[0, 1]	[0, 1]	[0, 0]	0	0	0	3029230
14RLS600815.las	(360000.000,3181500.010,3.490)	(361499.990,3182999.990,2001.410)	[-3942, 3896]	[-23.652, 23.376]	[0, 0]	[0, 1]	[0, 1]	[0, 0]	0	0	0	2799002
14RLS600830.las	(360000.000,3183000.000,-3.580)	(361499.880,3184499.990,1983.520)	[-3957, 3902]	[-23.742, 23.412]	[0, 0]	[0, 1]	[0, 1]	[0, 0]	0	0	0	2577232
14RLS600845.las	(360000.000,3184500.000,-13.540)	(361499.960,3186000.000,1992.280)	[-3925, 3900]	[-23.55, 23.4]	[0, 0]	[0, 1]	[0, 1]	[0, 0]	0	0	0	2422164
14RLS600860.las	(360000.000,3186000.010,-17.690)	(361499.880,3187499.990,1931.810)	[-3898, 3867]	[-23.388, 23.202]	[0, 0]	[0, 1]	[0, 1]	[0, 0]	0	0	0	1866330
14RLS600875.las	(360000.000,3187500.000,-23.900)	(361499.880,3189000.000,1996.160)	[-3911, 2048]	[-23.466, 12.288]	[0, 0]	[0, 1]	[0, 1]	[0, 0]	0	0	0	2368867
14RLS600890.las	(360000.000,3189000.010,-20.890)	(361499.880,3190499.990,515.250)	[-3907, 1897]	[-23.442, 11.382]	[0, 0]	[0, 1]	[0, 1]	[0, 0]	0	0	0	2804340
14RLS600905.las	(360000.000,3190500.000,-19.820)	(361499.840,3192000.000,1981.800)	[-3893, 3807]	[-23.358, 22.842]	[0, 0]	[0, 1]	[0, 1]	[0, 0]	0	0	0	2921339
14RLS600920.las	(360000.000,3192000.010,-17.520)	(361499.840,3193499.990,2000.420)	[-3906, 3807]	[-23.436, 22.842]	[0, 0]	[0, 1]	[0, 1]	[0, 0]	0	0	0	2785654
14RLS600935.las	(360000.000,3193500.000,-15.490)	(361499.860,3194999.990,2004.180)	[-3909, 3809]	[-23.454, 22.854]	[0, 0]	[0, 1]	[0, 1]	[0, 0]	0	0	0	2772237
14RLS600950.las	(360000.000,3195000.000,-11.310)	(361499.850,3196500.000,2000.240)	[-3926, 3832]	[-23.556, 22.992]	[0, 0]	[0, 1]	[0, 1]	[0, 0]	0	0	0	2880010
14RLS600965.las	(360000.000,3196500.010,-11.690)	(361499.830,3197999.990,2002.260)	[-3924, 3812]	[-23.544, 22.872]	[0, 0]	[0, 1]	[0, 1]	[0, 0]	0	0	0	2877995
14RLS600980.las	(360000.000,3198000.000,-4.330)	(361499.810,3199500.000,2004.090)	[-3940, 3880]	[-23.64, 23.28]	[0, 0]	[0, 1]	[0, 1]	[0, 0]	0	0	0	2728286
14RLS600995.las	(360000.000,3199500.010,-0.080)	(361499.840,3200999.990,2003.780)	[-3944, 3883]	[-23.664, 23.298]	[0, 0]	[0, 1]	[0, 1]	[0, 0]	0	0	0	2879326
14RLS615695.las	(362474.000,3170605.460,-23.630)	(363000.000,3171000.000,451.490)	[-3864, -1415]	[-23.184, -8.49]	[0, 0]	[0, 1]	[0, 1]	[0, 0]	0	0	0	1513890

DPH-1.3 Report on ASPRS LAS File Format (Tiled Data) - Informational - continued

File	(Xmin, Ymin, Zmin)	(Xmax, Ymax, Zmax)	Extended Scan Angle	Scan Angle Rank	Scanner Channel	Scan Direction	Edge of Flight Line	User Data	Counts for Synthetic	Key-points	Withheld	Overlap
14RLS615710.las	(361500.000,3171000.010,-17.240)	(363000.000,3172499.990,490.910)	[-3875, 3805]	[-23.25, 22.83]	[0, 0]	[0, 1]	[0, 1]	[0, 0]	0	0	0	5838303
14RLS615725.las	(361500.000,3172500.000,-20.320)	(363000.000,3173999.990,1985.920)	[-3889, 3864]	[-23.334, 23.184]	[0, 0]	[0, 1]	[0, 1]	[0, 0]	0	0	0	11571450
14RLS615740.las	(361500.000,3174000.000,-18.310)	(363000.000,3175499.990,1986.630)	[-3926, 3891]	[-23.556, 23.346]	[0, 0]	[0, 1]	[0, 1]	[0, 0]	0	0	0	11846858
14RLS615755.las	(361500.000,3175500.000,-9.240)	(363000.000,3176999.990,2028.480)	[-3946, 3893]	[-23.676, 23.358]	[0, 0]	[0, 1]	[0, 1]	[0, 0]	0	0	0	10706334
14RLS615770.las	(361500.000,3177000.000,-3.120)	(363000.000,3178500.000,2022.240)	[-3918, 3889]	[-23.508, 23.334]	[0, 0]	[0, 1]	[0, 1]	[0, 0]	0	0	0	11083621
14RLS615785.las	(361500.000,3178500.010,-4.280)	(363000.000,3179999.990,1912.300)	[-3925, 3899]	[-23.55, 23.394]	[0, 0]	[0, 1]	[0, 1]	[0, 0]	0	0	0	11612196
14RLS615800.las	(361500.000,3180000.000,-3.910)	(363000.000,3181500.000,1971.380)	[-3946, 3891]	[-23.676, 23.346]	[0, 0]	[0, 1]	[0, 1]	[0, 0]	0	0	0	6205928
14RLS615815.las	(361500.000,3181500.010,0.850)	(363000.000,3182999.990,1972.610)	[-3949, 3899]	[-23.694, 23.394]	[0, 0]	[0, 1]	[0, 1]	[0, 0]	0	0	0	4454636
14RLS615830.las	(361500.000,3183000.000,6.170)	(363000.000,3184499.990,1984.500)	[-4006, 3921]	[-24.036, 23.526]	[0, 0]	[0, 1]	[0, 1]	[0, 0]	0	0	0	6341830
14RLS615845.las	(361500.000,3184500.000,-3.760)	(363000.000,3186000.000,531.870)	[-3978, 3915]	[-23.868, 23.49]	[0, 0]	[0, 1]	[0, 1]	[0, 0]	0	0	0	5521849
14RLS615860.las	(361500.000,3186000.010,-10.800)	(363000.000,3187499.990,1996.510)	[-3954, 3891]	[-23.724, 23.346]	[0, 0]	[0, 1]	[0, 1]	[0, 0]	0	0	0	6281047
14RLS615875.las	(361500.000,3187500.000,-14.580)	(363000.000,3189000.000,517.120)	[-3953, 3879]	[-23.718, 23.274]	[0, 0]	[0, 1]	[0, 1]	[0, 0]	0	0	0	5933809
14RLS615890.las	(361500.000,3189000.010,-15.760)	(363000.000,3190499.990,510.080)	[-3948, 3870]	[-23.688, 23.22]	[0, 0]	[0, 1]	[0, 1]	[0, 0]	0	0	0	6080309
14RLS615905.las	(361500.000,3190500.000,-11.890)	(363000.000,3192000.000,1952.210)	[-3943, 3858]	[-23.658, 23.148]	[0, 0]	[0, 1]	[0, 1]	[0, 0]	0	0	0	5791609
14RLS615920.las	(361500.000,3192000.010,-10.840)	(363000.000,3193499.990,1977.220)	[-3950, 3872]	[-23.7, 23.232]	[0, 0]	[0, 1]	[0, 1]	[0, 0]	0	0	0	5350208
14RLS615935.las	(361500.000,3193500.000,-10.510)	(363000.000,3194999.990,1998.590)	[-3944, 3874]	[-23.664, 23.244]	[0, 0]	[0, 1]	[0, 1]	[0, 0]	0	0	0	4397435
14RLS615950.las	(361500.000,3195000.000,-9.580)	(363000.000,3196500.000,1993.720)	[-3940, 3905]	[-23.64, 23.43]	[0, 0]	[0, 1]	[0, 1]	[0, 0]	0	0	0	4194959
14RLS615965.las	(361500.000,3196500.010,-10.970)	(363000.000,3197999.990,1983.780)	[-3975, 3897]	[-23.85, 23.382]	[0, 0]	[0, 1]	[0, 1]	[0, 0]	0	0	0	3606443
14RLS615980.las	(361500.000,3198000.000,-4.670)	(363000.000,3199500.000,1992.100)	[-3923, 3888]	[-23.538, 23.328]	[0, 0]	[0, 1]	[0, 1]	[0, 0]	0	0	0	3802362
14RLS615995.las	(361500.000,3199500.010,0.690)	(363000.000,3200999.990,1977.780)	[-3934, 3903]	[-23.604, 23.418]	[0, 0]	[0, 1]	[0, 1]	[0, 0]	0	0	0	3831679
14RLS630680.las	(363980.950,3168856.500,-28.100)	(364499.990,3169499.990,495.510)	[-3844, 3808]	[-23.064, 22.848]	[0, 0]	[0, 1]	[0, 1]	[0, 0]	0	0	0	887829
14RLS630695.las	(363000.010,3169500.000,-31.680)	(364499.990,3171000.000,496.590)	[-3845, 3834]	[-23.07, 23.004]	[0, 0]	[0, 1]	[0, 1]	[0, 0]	0	0	0	1880206
14RLS630710.las	(363000.010,3171000.010,-31.860)	(364499.990,3172499.990,2001.660)	[-3777, 3839]	[-22.662, 23.034]	[0, 0]	[0, 1]	[0, 1]	[0, 0]	0	0	0	1934211
14RLS630725.las	(363000.010,3172500.000,-27.620)	(364499.990,3173999.990,1990.300)	[-3748, 3831]	[-22.488, 22.986]	[0, 0]	[0, 1]	[0, 1]	[0, 0]	0	0	0	3619971
14RLS630740.las	(363000.010,3174000.000,-21.460)	(364499.990,3175499.990,1997.550)	[-3868, 3880]	[-23.208, 23.28]	[0, 0]	[0, 1]	[0, 1]	[0, 0]	0	0	0	7019279
14RLS630755.las	(363000.010,3175500.000,-14.060)	(364499.990,3176999.990,1996.120)	[-3947, 3890]	[-23.682, 23.34]	[0, 0]	[0, 1]	[0, 1]	[0, 0]	0	0	0	6476468
14RLS630770.las	(363000.010,3177000.000,-10.590)	(364499.990,3178500.000,1937.830)	[-3941, 3895]	[-23.646, 23.37]	[0, 0]	[0, 1]	[0, 1]	[0, 0]	0	0	0	5531944
14RLS630785.las	(363000.010,3178500.010,-3.130)	(364499.990,3179999.990,1993.440)	[-3926, 3894]	[-23.556, 23.364]	[0, 0]	[0, 1]	[0, 1]	[0, 0]	0	0	0	6959805
14RLS630800.las	(363000.010,3180000.000,4.190)	(364499.990,3181500.000,2000.270)	[-3909, 3894]	[-23.454, 23.364]	[0, 0]	[0, 1]	[0, 1]	[0, 0]	0	0	0	6766481
14RLS630815.las	(363000.010,3181500.010,5.930)	(364499.990,3182999.990,2003.300)	[-3941, 3924]	[-23.646, 23.544]	[0, 0]	[0, 1]	[0, 1]	[0, 0]	0	0	0	7460983
14RLS630830.las	(363000.010,3183000.000,0.600)	(364499.990,3184499.990,2040.190)	[-3987, 3937]	[-23.922, 23.622]	[0, 0]	[0, 1]	[0, 1]	[0, 0]	0	0	0	12549611
14RLS630845.las	(363000.010,3184500.000,2.890)	(364499.990,3186000.000,2039.230)	[-3984, 3930]	[-23.904, 23.58]	[0, 0]	[0, 1]	[0, 1]	[0, 0]	0	0	0	12262584
14RLS630860.las	(363000.010,3186000.010,-3.230)	(364499.990,3187499.990,2039.980)	[-3940, 3916]	[-23.64, 23.496]	[0, 0]	[0, 1]	[0, 1]	[0, 0]	0	0	0	13862835
14RLS630875.las	(363000.010,3187500.000,-13.930)	(364499.990,3189000.000,2032.640)	[-3946, 3907]	[-23.676, 23.442]	[0, 0]	[0, 1]	[0, 1]	[0, 0]	0	0	0	11927250
14RLS630890.las	(363000.010,3189000.010,-19.630)	(364499.990,3190499.990,2035.730)	[-3932, 3898]	[-23.592, 23.388]	[0, 0]	[0, 1]	[0, 1]	[0, 0]	0	0	0	10861799
14RLS630905.las	(363000.010,3190500.000,-9.230)	(364499.990,3192000.000,2029.180)	[-3893, 3893]	[-23.358, 23.358]	[0, 0]	[0, 1]	[0, 1]	[0, 0]	0	0	0	14037536
14RLS630920.las	(363000.010,3192000.010,-2.660)	(364499.990,3193499.990,2042.360)	[-3932, 3916]	[-23.592, 23.496]	[0, 0]	[0, 1]	[0, 1]	[0, 0]	0	0	0	15321595
14RLS630935.las	(363000.010,3193500.000,-12.340)	(364499.990,3194999.990,2030.400)	[-3923, 3928]	[-23.538, 23.568]	[0, 0]	[0, 1]	[0, 1]	[0, 0]	0	0	0	10588801
14RLS630950.las	(363000.010,3195000.000,-2.700)	(364499.990,3196500.000,1984.140)	[-3953, 3923]	[-23.718, 23.538]	[0, 0]	[0, 1]	[0, 1]	[0, 0]	0	0	0	6166146
14RLS630965.las	(363000.010,3196500.010,2.050)	(364499.990,3197999.990,1954.610)	[-3944, 3923]	[-23.664, 23.538]	[0, 0]	[0, 1]	[0, 1]	[0, 0]	0	0	0	6785294
14RLS630980.las	(363000.010,3198000.000,-4.170)	(364499.990,3199500.000,1991.760)	[-3924, 3892]	[-23.544, 23.352]	[0, 0]	[0, 1]	[0, 1]	[0, 0]	0	0	0	7215731
14RLS630995.las	(363000.010,3199500.010,-2.920)	(364499.990,3200999.990,1954.170)	[-3941, 3921]	[-23.646, 23.526]	[0, 0]	[0, 1]	[0, 1]	[0, 0]	0	0	0	6820517
14RLS645665.las	(365488.380,3167107.560,-16.500)	(366000.000,3168000.000,2000.160)	[-3820, 3793]	[-22.92, 22.758]	[0, 0]	[0, 1]	[0, 1]	[0, 0]	0	0	0	2464240
14RLS645680.las	(364500.000,3168000.010,-26.480)	(366000.000,3169499.990,1985.170)	[-3925, 3845]	[-23.55, 23.07]	[0, 0]	[0, 1]	[0, 1]	[0, 0]	0	0	0	5832328
14RLS645695.las	(364500.000,3169500.000,-20.120)	(366000.000,3171000.000,2022.960)	[-3943, 3792]	[-23.658, 22.752]	[0, 0]	[0, 1]	[0, 1]	[0, 0]	0	0	0	7328285
14RLS645710.las	(364500.000,3171000.010,-21.610)	(366000.000,3172499.990,2000.570)	[-3940, 3805]	[-23.64, 22.83]	[0, 0]	[0, 1]	[0, 1]	[0, 0]	0	0	0	2639722
14RLS645725.las	(364500.000,3172500.000,-22.570)	(366000.000,3173999.990,2000.730)	[-3930, 3808]	[-23.58, 22.848]	[0, 0]	[0, 1]	[0, 1]	[0, 0]	0	0	0	3237029
14RLS645740.las	(364500.000,3174000.000,-20.180)	(366000.000,3175499.990,1999.610)	[-3932, 3847]	[-23.592, 23.082]	[0, 0]	[0, 1]	[0, 1]	[0, 0]	0	0	0	7062575
14RLS645755.las	(364500.000,3175500.000,-14.890)	(366000.000,3176999.990,1994.210)	[-3941, 3866]	[-23.646, 23.196]	[0, 0]	[0, 1]	[0, 1]	[0, 0]	0	0	0	7654612

DPH-1.3 Report on ASPRS LAS File Format (Tiled Data) - Informational - continued

File	(Xmin, Ymin, Zmin)	(Xmax, Ymax, Zmax)	Extended Scan Angle	Scan Angle Rank	Scanner Channel	Scan Direction	Edge of Flight Line	User Data	Counts for Synthetic	Key-points	Withheld	Overlap
14RLS645770.las	(364500.000,3177000.000,-10.480)	(366000.000,3178500.000,2001.150)	[-3943, 3893]	[-23.658, 23.358]	[0, 0]	[0, 1]	[0, 1]	[0, 0]	0	0	0	6429493
14RLS645785.las	(364500.000,3178500.030,0.250)	(366000.000,3179999.990,525.410)	[-3943, 3748]	[-23.658, 22.488]	[0, 0]	[0, 1]	[0, 1]	[0, 0]	0	0	0	7033113
14RLS645800.las	(364500.000,3180000.000,-1.690)	(366000.000,3181500.000,1997.810)	[-3942, 3842]	[-23.652, 23.052]	[0, 0]	[0, 1]	[0, 1]	[0, 0]	0	0	0	7493623
14RLS645815.las	(364500.000,3181500.010,-6.300)	(366000.000,3182999.990,1985.470)	[-3973, 3904]	[-23.838, 23.424]	[0, 0]	[0, 1]	[0, 1]	[0, 0]	0	0	0	7352937
14RLS645830.las	(364500.000,3183000.000,-8.580)	(366000.000,3184499.990,1995.380)	[-3957, 3859]	[-23.742, 23.154]	[0, 0]	[0, 1]	[0, 1]	[0, 0]	0	0	0	7064422
14RLS645845.las	(364500.000,3184500.000,-2.680)	(366000.000,3186000.000,1996.370)	[-3942, 3841]	[-23.652, 23.046]	[0, 0]	[0, 1]	[0, 1]	[0, 0]	0	0	0	8327148
14RLS645860.las	(364500.000,3186000.010,-6.070)	(366000.000,3187499.990,1997.140)	[-3972, 3811]	[-23.832, 22.866]	[0, 0]	[0, 1]	[0, 1]	[0, 0]	0	0	0	7862926
14RLS645875.las	(364500.000,3187500.000,-12.680)	(366000.000,3189000.000,1996.850)	[-3941, 3847]	[-23.646, 23.082]	[0, 0]	[0, 1]	[0, 1]	[0, 0]	0	0	0	8121266
14RLS645890.las	(364500.000,3189000.010,-14.620)	(366000.000,3190499.990,1994.600)	[-3941, 3843]	[-23.646, 23.058]	[0, 0]	[0, 1]	[0, 1]	[0, 0]	0	0	0	7552831
14RLS645905.las	(364500.000,3190500.000,-3.490)	(366000.000,3192000.000,1990.360)	[-3941, 3725]	[-23.646, 22.35]	[0, 0]	[0, 1]	[0, 1]	[0, 0]	0	0	0	7144837
14RLS645920.las	(364500.000,3192000.010,-0.840)	(366000.000,3193499.990,1995.960)	[-3956, 3881]	[-23.736, 23.286]	[0, 0]	[0, 1]	[0, 1]	[0, 0]	0	0	0	8274198
14RLS645935.las	(364500.000,3193500.000,-1.170)	(366000.000,3194999.990,1969.200)	[-3973, 3913]	[-23.838, 23.478]	[0, 0]	[0, 1]	[0, 1]	[0, 0]	0	0	0	8872968
14RLS645950.las	(364500.000,3195000.000,6.720)	(366000.000,3196500.000,1984.950)	[-3977, 3874]	[-23.862, 23.244]	[0, 0]	[0, 1]	[0, 1]	[0, 0]	0	0	0	9230243
14RLS645965.las	(364500.000,3196500.010,5.100)	(366000.000,3197999.990,1952.360)	[-3973, 3743]	[-23.838, 22.458]	[0, 0]	[0, 1]	[0, 1]	[0, 0]	0	0	0	8790916
14RLS645980.las	(364500.000,3198000.000,-2.270)	(366000.000,3199500.000,2001.200)	[-3966, 3864]	[-23.796, 23.184]	[0, 0]	[0, 1]	[0, 1]	[0, 0]	0	0	0	9559048
14RLS645995.las	(364500.000,3199500.010,2.220)	(366000.000,3200999.990,2004.280)	[-4038, 3889]	[-24.228, 23.334]	[0, 0]	[0, 1]	[0, 1]	[0, 0]	0	0	0	7898561
14RLS660650.las	(366996.270,3165358.910,-21.010)	(367499.990,3166499.990,1961.870)	[-3834, 3756]	[-23.004, 22.536]	[0, 0]	[0, 1]	[0, 1]	[0, 0]	0	0	0	2812948
14RLS660665.las	(366000.010,3166500.000,-13.230)	(367499.990,3168000.000,2038.070)	[-4149, 3855]	[-24.894, 23.13]	[0, 0]	[0, 1]	[0, 1]	[0, 0]	0	0	0	9827716
14RLS660680.las	(366000.010,3168000.010,-14.930)	(367499.990,3169499.960,2041.160)	[-3840, 4106]	[-23.04, 24.636]	[0, 0]	[0, 1]	[0, 1]	[0, 0]	0	0	0	8619335
14RLS660695.las	(366000.010,3169500.000,-11.220)	(367499.990,3171000.000,2038.580)	[-3836, 3875]	[-23.016, 23.25]	[0, 0]	[0, 1]	[0, 1]	[0, 0]	0	0	0	3340069
14RLS660710.las	(366000.010,3171000.010,-10.940)	(367499.990,3172499.990,2025.450)	[-3841, 3894]	[-23.046, 23.364]	[0, 0]	[0, 1]	[0, 1]	[0, 0]	0	0	0	3438576
14RLS660725.las	(366000.010,3172500.000,-6.810)	(367499.990,3173999.990,2013.150)	[-3853, 3881]	[-23.118, 23.286]	[0, 0]	[0, 1]	[0, 1]	[0, 0]	0	0	0	3631862
14RLS660740.las	(366000.010,3174000.000,-6.440)	(367499.990,3175499.990,2010.670)	[-3868, 3904]	[-23.208, 23.424]	[0, 0]	[0, 1]	[0, 1]	[0, 0]	0	0	0	3801865
14RLS660755.las	(366000.010,3175500.000,-0.600)	(367499.990,3176999.990,2011.770)	[-3829, 3910]	[-22.974, 23.46]	[0, 0]	[0, 1]	[0, 1]	[0, 0]	0	0	0	4045606
14RLS660770.las	(366000.010,3177000.000,4.170)	(367499.990,3178500.000,2009.640)	[-3826, 3906]	[-22.956, 23.436]	[0, 0]	[0, 1]	[0, 1]	[0, 0]	0	0	0	4076733
14RLS660785.las	(366000.010,3178500.010,4.780)	(367499.990,3179999.990,2007.760)	[-3922, 3939]	[-23.532, 23.634]	[0, 0]	[0, 1]	[0, 1]	[0, 0]	0	0	0	3923594
14RLS660800.las	(366000.010,3180000.000,-8.350)	(367499.990,3181500.000,525.710)	[-3810, 3909]	[-22.86, 23.454]	[0, 0]	[0, 1]	[0, 1]	[0, 0]	0	0	0	3600536
14RLS660815.las	(366000.010,3181500.010,-16.640)	(367499.990,3182999.990,2014.740)	[-3815, 3878]	[-22.89, 23.268]	[0, 0]	[0, 1]	[0, 1]	[0, 0]	0	0	0	3844820
14RLS660830.las	(366000.010,3183000.000,-15.090)	(367499.990,3184499.990,2018.840)	[-3752, 3875]	[-22.512, 23.25]	[0, 0]	[0, 1]	[0, 1]	[0, 0]	0	0	0	3806253
14RLS660845.las	(366000.010,3184500.000,-9.990)	(367499.990,3186000.000,2017.000)	[-3754, 3903]	[-22.524, 23.418]	[0, 0]	[0, 1]	[0, 1]	[0, 0]	0	0	0	3300942
14RLS660860.las	(366000.010,3186000.010,-12.640)	(367499.990,3187499.990,2011.320)	[-3803, 3933]	[-22.818, 23.598]	[0, 0]	[0, 1]	[0, 1]	[0, 0]	0	0	0	2793477
14RLS660875.las	(366000.010,3187500.000,-20.170)	(367499.990,3189000.000,2016.950)	[-3892, 3861]	[-23.352, 23.166]	[0, 0]	[0, 1]	[0, 1]	[0, 0]	0	0	0	3316648
14RLS660890.las	(366000.010,3189000.010,-21.110)	(367499.990,3190499.990,2021.310)	[-3805, 3872]	[-22.83, 23.232]	[0, 0]	[0, 1]	[0, 1]	[0, 0]	0	0	0	3027330
14RLS660905.las	(366000.010,3190500.000,-8.710)	(367499.990,3192000.000,2020.580)	[-3809, 3904]	[-22.854, 23.424]	[0, 0]	[0, 1]	[0, 1]	[0, 0]	0	0	0	3514009
14RLS660920.las	(366000.010,3192000.010,-9.820)	(367499.990,3193499.990,2016.010)	[-3826, 3906]	[-22.956, 23.436]	[0, 0]	[0, 1]	[0, 1]	[0, 0]	0	0	0	3047395
14RLS660935.las	(366000.010,3193500.000,0.930)	(367499.990,3194999.990,2006.630)	[-3859, 3924]	[-23.154, 23.544]	[0, 0]	[0, 1]	[0, 1]	[0, 0]	0	0	0	2731759
14RLS660950.las	(366000.010,3195000.000,1.220)	(367499.990,3196500.000,2022.890)	[-4091, 3925]	[-24.546, 23.55]	[0, 0]	[0, 1]	[0, 1]	[0, 0]	0	0	0	3059126
14RLS660965.las	(366000.010,3196500.010,-3.690)	(367499.990,3197999.990,2029.150)	[-3805, 3926]	[-22.83, 23.556]	[0, 0]	[0, 1]	[0, 1]	[0, 0]	0	0	0	3110489
14RLS660980.las	(366000.010,3198000.000,2.520)	(367499.990,3199500.000,2026.340)	[-3838, 3934]	[-23.028, 23.604]	[0, 0]	[0, 1]	[0, 1]	[0, 0]	0	0	0	2680632
14RLS660995.las	(366000.010,3199500.010,7.350)	(367499.990,3200999.990,2029.500)	[-3831, 3922]	[-22.986, 23.532]	[0, 0]	[0, 1]	[0, 1]	[0, 0]	0	0	0	2871110
14RLS675635.las	(368504.610,3163610.690,-35.970)	(369000.000,3164999.990,493.670)	[-2570, 3806]	[-15.42, 22.836]	[0, 0]	[0, 1]	[0, 1]	[0, 0]	0	0	0	5075583
14RLS675650.las	(367500.000,3165000.000,-30.930)	(369000.000,3166499.990,2025.530)	[-3841, 3822]	[-23.046, 22.932]	[0, 0]	[0, 1]	[0, 1]	[0, 0]	0	0	0	11886952
14RLS675665.las	(367500.000,3166500.000,-31.930)	(369000.000,3168000.000,2006.320)	[-3855, 3926]	[-23.13, 23.556]	[0, 0]	[0, 1]	[0, 1]	[0, 0]	0	0	0	12653938
14RLS675680.las	(367500.000,3168000.010,-29.320)	(369000.000,3169499.990,2013.100)	[-3855, 4952]	[-23.13, 29.712]	[0, 0]	[0, 1]	[0, 1]	[0, 0]	0	0	0	11103611
14RLS675695.las	(367500.000,3169500.000,-25.730)	(369000.000,3171000.000,2010.270)	[-3806, 3790]	[-22.836, 22.74]	[0, 0]	[0, 1]	[0, 1]	[0, 0]	0	0	0	3716715
14RLS675710.las	(367500.000,3171000.010,-20.880)	(369000.000,3172499.990,2007.520)	[-3822, 3782]	[-22.932, 22.692]	[0, 0]	[0, 1]	[0, 1]	[0, 0]	0	0	0	3734770
14RLS675725.las	(367500.000,3172500.000,-12.650)	(369000.000,3173999.990,2012.260)	[-3839, 3815]	[-23.034, 22.89]	[0, 0]	[0, 1]	[0, 1]	[0, 0]	0	0	0	3596621
14RLS675740.las	(367500.000,3174000.000,-3.110)	(369000.000,3175499.990,2020.250)	[-3854, 3827]	[-23.124, 22.962]	[0, 0]	[0, 1]	[0, 1]	[0, 0]	0	0	0	3979723
14RLS675755.las	(367500.000,3175500.000,-1.520)	(369000.000,3176999.990,2026.950)	[-3856, 3813]	[-23.136, 22.878]	[0, 0]	[0, 1]	[0, 1]	[0, 0]	0	0	0	4390219

DPH-1.3 Report on ASPRS LAS File Format (Tiled Data) - Informational - continued

File	(Xmin, Ymin, Zmin)	(Xmax, Ymax, Zmax)	Extended Scan Angle	Scan Angle Rank	Scanner Channel	Scan Direction	Edge of Flight Line	User Data	Counts for Synthetic	Key-points	Withheld	Overlap
14RLS675770.las	(367500.000,3177000.000,0.500)	(369000.000,3178500.000,2026.760)	[-3877, 3814]	[-23.262, 22.884]	[0, 0]	[0, 1]	[0, 1]	[0, 0]	0	0	0	4157187
14RLS675785.las	(367500.000,3178500.010,3.520)	(369000.000,3179999.990,2033.900)	[-3887, 3804]	[-23.322, 22.824]	[0, 0]	[0, 1]	[0, 1]	[0, 0]	0	0	0	4331064
14RLS675800.las	(367500.000,3180000.000,-12.980)	(369000.000,3181500.000,2038.940)	[-3890, 3794]	[-23.34, 22.764]	[0, 0]	[0, 1]	[0, 1]	[0, 0]	0	0	0	4566252
14RLS675815.las	(367500.000,3181500.010,-15.190)	(369000.000,3182999.990,2047.760)	[-3840, 4147]	[-23.04, 24.882]	[0, 0]	[0, 1]	[0, 1]	[0, 0]	0	0	0	4676532
14RLS675830.las	(367500.000,3183000.000,-15.270)	(369000.000,3184499.990,2050.340)	[-3819, 4046]	[-22.914, 24.276]	[0, 0]	[0, 1]	[0, 1]	[0, 0]	0	0	0	4030773
14RLS675845.las	(367500.000,3184500.000,-12.830)	(369000.000,3186000.000,2045.150)	[-3859, 3798]	[-23.154, 22.788]	[0, 0]	[0, 1]	[0, 1]	[0, 0]	0	0	0	4244679
14RLS675860.las	(367500.000,3186000.010,-18.330)	(369000.000,3187499.990,2013.740)	[-3875, 3760]	[-23.25, 22.56]	[0, 0]	[0, 1]	[0, 1]	[0, 0]	0	0	0	4895454
14RLS675875.las	(367500.000,3187500.000,-22.570)	(369000.000,3189000.000,2031.700)	[-3993, 3759]	[-23.958, 22.554]	[0, 0]	[0, 1]	[0, 1]	[0, 0]	0	0	0	5444698
14RLS675890.las	(367500.000,3189000.010,-20.040)	(369000.000,3190499.990,2024.120)	[-3823, 3757]	[-22.938, 22.542]	[0, 0]	[0, 1]	[0, 1]	[0, 0]	0	0	0	5137881
14RLS675905.las	(367500.000,3190500.000,-15.750)	(369000.000,3192000.000,2023.150)	[-3836, 3771]	[-23.016, 22.626]	[0, 0]	[0, 1]	[0, 1]	[0, 0]	0	0	0	4951509
14RLS675920.las	(367500.000,3192000.010,-13.710)	(369000.000,3193499.990,2018.540)	[-3870, 3778]	[-23.22, 22.668]	[0, 0]	[0, 1]	[0, 1]	[0, 0]	0	0	0	5202515
14RLS675935.las	(367500.000,3193500.000,-0.840)	(369000.000,3194999.990,2013.040)	[-3901, 3774]	[-23.406, 22.644]	[0, 0]	[0, 1]	[0, 1]	[0, 0]	0	0	0	4914081
14RLS675950.las	(367500.000,3195000.000,-8.080)	(369000.000,3196500.000,521.410)	[-4024, 4123]	[-24.144, 24.738]	[0, 0]	[0, 1]	[0, 1]	[0, 0]	0	0	0	5325131
14RLS675965.las	(367500.000,3196500.010,-7.440)	(369000.000,3197999.990,517.700)	[-3874, 3780]	[-23.244, 22.68]	[0, 0]	[0, 1]	[0, 1]	[0, 0]	0	0	0	4603493
14RLS675980.las	(367500.000,3198000.000,2.440)	(369000.000,3199500.000,2011.320)	[-3903, 3832]	[-23.418, 22.992]	[0, 0]	[0, 1]	[0, 1]	[0, 0]	0	0	0	4042598
14RLS675995.las	(367500.000,3199500.010,6.950)	(369000.000,3200999.990,2015.000)	[-3905, 3799]	[-23.43, 22.794]	[0, 0]	[0, 1]	[0, 1]	[0, 0]	0	0	0	3988370
14RLS690605.las	(370013.440,3161862.450,-38.620)	(370500.000,3161999.990,467.190)	[-3822, 3704]	[-22.932, 22.224]	[0, 0]	[0, 1]	[0, 1]	[0, 0]	0	0	0	471912
14RLS690620.las	(370013.800,3162000.000,-44.330)	(370500.000,3163500.000,1998.990)	[-3858, 3730]	[-23.148, 22.38]	[0, 0]	[0, 1]	[0, 1]	[0, 0]	0	0	0	5091106
14RLS690635.las	(369000.010,3163500.020,-41.710)	(370500.000,3164999.990,2010.770)	[-3872, 3763]	[-23.232, 22.578]	[0, 0]	[0, 1]	[0, 1]	[0, 0]	0	0	0	14921254
14RLS690650.las	(369000.010,3165000.000,-38.610)	(370500.000,3166499.990,2018.960)	[-3873, 3791]	[-23.238, 22.746]	[0, 0]	[0, 1]	[0, 1]	[0, 0]	0	0	0	15749536
14RLS690665.las	(369000.010,3166500.000,-35.490)	(370500.000,3168000.000,2018.560)	[-3873, 3792]	[-23.238, 22.752]	[0, 0]	[0, 1]	[0, 1]	[0, 0]	0	0	0	12673526
14RLS690680.las	(369000.010,3168000.010,-28.220)	(370500.000,3169499.990,2012.920)	[-3857, 4159]	[-23.142, 24.954]	[0, 0]	[0, 1]	[0, 1]	[0, 0]	0	0	0	9370289
14RLS690695.las	(369000.010,3169500.000,-20.020)	(370500.000,3171000.000,2005.830)	[-3841, 1647]	[-23.046, 9.882]	[0, 0]	[0, 1]	[0, 1]	[0, 0]	0	0	0	2505974
14RLS690710.las	(369000.010,3171000.010,-17.130)	(370500.000,3172499.990,2011.850)	[-3858, 3770]	[-23.148, 22.62]	[0, 0]	[0, 1]	[0, 1]	[0, 0]	0	0	0	2624292
14RLS690725.las	(369000.010,3172500.000,-10.700)	(370500.000,3173999.990,2014.950)	[-3861, 3756]	[-23.166, 22.536]	[0, 0]	[0, 1]	[0, 1]	[0, 0]	0	0	0	2471144
14RLS690740.las	(369000.010,3174000.000,-7.460)	(370500.000,3175499.990,2014.690)	[-3875, 3697]	[-23.25, 22.182]	[0, 0]	[0, 1]	[0, 1]	[0, 0]	0	0	0	2728714
14RLS690755.las	(369000.010,3175500.000,-8.070)	(370500.000,3176999.990,2002.070)	[-3876, 1822]	[-23.256, 10.932]	[0, 0]	[0, 1]	[0, 1]	[0, 0]	0	0	0	2767400
14RLS690770.las	(369000.010,3177000.000,-3.120)	(370500.000,3178500.000,2016.530)	[-3868, 3800]	[-23.208, 22.8]	[0, 0]	[0, 1]	[0, 1]	[0, 0]	0	0	0	3317014
14RLS690785.las	(369000.010,3178500.010,-3.000)	(370500.000,3179999.990,2023.680)	[-3875, 3705]	[-23.25, 22.23]	[0, 0]	[0, 1]	[0, 1]	[0, 0]	0	0	0	2933717
14RLS690800.las	(369000.010,3180000.000,-20.430)	(370500.000,3181500.000,2024.950)	[-3835, 3773]	[-23.01, 22.638]	[0, 0]	[0, 1]	[0, 1]	[0, 0]	0	0	0	2949661
14RLS690815.las	(369000.010,3181500.010,-24.720)	(370500.000,3182999.990,2017.560)	[-3802, 3716]	[-22.812, 22.296]	[0, 0]	[0, 1]	[0, 1]	[0, 0]	0	0	0	2701033
14RLS690830.las	(369000.010,3183000.000,-20.720)	(370500.000,3184499.990,2008.020)	[-4063, 3747]	[-24.378, 22.482]	[0, 0]	[0, 1]	[0, 1]	[0, 0]	0	0	0	3010904
14RLS690845.las	(369000.010,3184500.000,-26.880)	(370500.000,3186000.000,2000.850)	[-3857, 3766]	[-23.142, 22.596]	[0, 0]	[0, 1]	[0, 1]	[0, 0]	0	0	0	3116590
14RLS690860.las	(369000.010,3186000.010,-27.680)	(370500.000,3187499.990,2016.160)	[-3806, 3705]	[-22.836, 22.23]	[0, 0]	[0, 1]	[0, 1]	[0, 0]	0	0	0	3264166
14RLS690875.las	(369000.010,3187500.000,-26.890)	(370500.000,3189000.000,2015.330)	[-3808, 3751]	[-22.848, 22.506]	[0, 0]	[0, 1]	[0, 1]	[0, 0]	0	0	0	2905867
14RLS690890.las	(369000.010,3189000.010,-22.120)	(370500.000,3190499.990,2023.320)	[-3810, 3730]	[-22.86, 22.38]	[0, 0]	[0, 1]	[0, 1]	[0, 0]	0	0	0	2811934
14RLS690905.las	(369000.010,3190500.000,-19.880)	(370500.000,3192000.000,508.720)	[-3876, 3748]	[-23.256, 22.488]	[0, 0]	[0, 1]	[0, 1]	[0, 0]	0	0	0	2769926
14RLS690920.las	(369000.010,3192000.010,-13.430)	(370500.000,3193499.990,2024.620)	[-3854, 3802]	[-23.124, 22.812]	[0, 0]	[0, 1]	[0, 1]	[0, 0]	0	0	0	3417997
14RLS690935.las	(369000.010,3193500.000,-16.070)	(370500.000,3194999.990,1916.790)	[-3843, 3939]	[-23.058, 23.634]	[0, 0]	[0, 1]	[0, 1]	[0, 0]	0	0	0	3954703
14RLS690950.las	(369000.010,3195000.000,-13.230)	(370500.000,3196500.000,2017.290)	[-4182, 3976]	[-25.092, 23.856]	[0, 0]	[0, 1]	[0, 1]	[0, 0]	0	0	0	3687826
14RLS690965.las	(369000.010,3196500.010,-6.300)	(370500.000,3197999.990,2032.910)	[-3858, 3826]	[-23.148, 22.956]	[0, 0]	[0, 1]	[0, 1]	[0, 0]	0	0	0	3641225
14RLS690980.las	(369000.010,3198000.000,-0.470)	(370500.000,3199500.000,2034.810)	[-3882, 3837]	[-23.292, 23.022]	[0, 0]	[0, 1]	[0, 1]	[0, 0]	0	0	0	3710145
14RLS690995.las	(369000.010,3199500.010,-3.800)	(370500.000,3200999.990,2044.440)	[-3905, 3860]	[-23.43, 23.16]	[0, 0]	[0, 1]	[0, 1]	[0, 0]	0	0	0	3946938
14RLS705575.las	(371503.810,3158388.290,-14.360)	(371999.990,3158999.990,492.580)	[-3788, 2579]	[-22.728, 15.474]	[0, 0]	[0, 1]	[0, 1]	[0, 0]	0	0	0	445116
14RLS705590.las	(371509.380,3159000.000,-18.430)	(371999.990,3160500.000,1921.310)	[-3787, 3689]	[-22.722, 22.134]	[0, 0]	[0, 1]	[0, 1]	[0, 0]	0	0	0	1148662
14RLS705605.las	(370500.010,3160500.010,-29.390)	(371999.990,3161999.990,1952.760)	[-3817, 3719]	[-22.902, 22.314]	[0, 0]	[0, 1]	[0, 1]	[0, 0]	0	0	0	1411612
14RLS705620.las	(370500.010,3162000.000,-39.240)	(371999.990,3163500.000,2028.400)	[-3818, 3741]	[-22.908, 22.446]	[0, 0]	[0, 1]	[0, 1]	[0, 0]	0	0	0	10413312
14RLS705635.las	(370500.010,3163500.010,-34.690)	(371999.990,3164999.990,2032.010)	[-3859, 3743]	[-23.154, 22.458]	[0, 0]	[0, 1]	[0, 1]	[0, 0]	0	0	0	13850283
14RLS705650.las	(370500.010,3165000.000,-34.220)	(371999.990,3166499.990,2024.160)	[-3838, 3791]	[-23.028, 22.746]	[0, 0]	[0, 1]	[0, 1]	[0, 0]	0	0	0	12313132

DPH-1.3 Report on ASPRS LAS File Format (Tiled Data) - Informational - continued

File	(Xmin, Ymin, Zmin)	(Xmax, Ymax, Zmax)	Extended Scan Angle	Scan Angle Rank	Scanner Channel	Scan Direction	Edge of Flight Line	User Data	Counts for Synthetic	Key-points	Withheld	Overlap
14RLS705665.las	(370500.010,3166500.000,-35.720)	(371999.990,3168000.000,2024.840)	[-3853, 3783]	[-23.118, 22.698]	[0, 0]	[0, 1]	[0, 1]	[0, 0]	0	0	0	10961172
14RLS705680.las	(370500.010,3168000.010,-28.050)	(371999.990,3169499.990,2022.320)	[-3853, 3797]	[-23.118, 22.782]	[0, 0]	[0, 1]	[0, 1]	[0, 0]	0	0	0	7140801
14RLS705695.las	(370500.010,3169500.000,-23.510)	(371999.990,3171000.000,2016.840)	[-3828, 3799]	[-22.968, 22.794]	[0, 0]	[0, 1]	[0, 1]	[0, 0]	0	0	0	2667842
14RLS705710.las	(370500.010,3171000.010,-17.150)	(371999.990,3172499.990,2009.730)	[-3819, 3819]	[-22.914, 22.914]	[0, 0]	[0, 1]	[0, 1]	[0, 0]	0	0	0	2574562
14RLS705725.las	(370500.010,3172500.000,-7.690)	(371999.990,3173999.990,2004.080)	[-3864, 3844]	[-23.184, 23.064]	[0, 0]	[0, 1]	[0, 1]	[0, 0]	0	0	0	3052149
14RLS705740.las	(370500.010,3174000.000,-15.160)	(371999.990,3175499.980,1895.430)	[-3865, 3843]	[-23.19, 23.058]	[0, 0]	[0, 1]	[0, 1]	[0, 0]	0	0	0	2503748
14RLS705755.las	(370500.050,3175500.000,-19.390)	(371999.990,3176999.990,2002.770)	[-1368, 3827]	[-8.208, 22.962]	[0, 0]	[0, 1]	[0, 1]	[0, 0]	0	0	0	2012691
14RLS705770.las	(370500.020,3177000.000,-13.450)	(371999.990,3178500.000,2013.640)	[-3847, 3818]	[-23.082, 22.908]	[0, 0]	[0, 1]	[0, 1]	[0, 0]	0	0	0	2133282
14RLS705785.las	(370500.020,3178500.010,-12.500)	(371999.990,3179999.990,2012.910)	[-3821, 3816]	[-22.926, 22.896]	[0, 0]	[0, 1]	[0, 1]	[0, 0]	0	0	0	2521763
14RLS705800.las	(370500.010,3180000.000,-25.620)	(371999.990,3181500.000,2036.010)	[-1559, 3790]	[-9.354, 22.74]	[0, 0]	[0, 1]	[0, 1]	[0, 0]	0	0	0	2657177
14RLS705815.las	(370500.050,3181500.010,-31.630)	(371999.990,3182999.990,2039.150)	[-3754, 3764]	[-22.524, 22.584]	[0, 0]	[0, 1]	[0, 1]	[0, 0]	0	0	0	2528984
14RLS705830.las	(370500.030,3183000.000,-36.100)	(371999.990,3184499.990,2041.220)	[-3776, 3764]	[-22.656, 22.584]	[0, 0]	[0, 1]	[0, 1]	[0, 0]	0	0	0	2496102
14RLS705845.las	(370500.020,3184500.000,-37.020)	(371999.990,3186000.000,2024.100)	[-3786, 3773]	[-22.716, 22.638]	[0, 0]	[0, 1]	[0, 1]	[0, 0]	0	0	0	2342503
14RLS705860.las	(370500.030,3186000.010,-30.780)	(371999.990,3187499.990,2026.190)	[-3750, 3780]	[-22.5, 22.68]	[0, 0]	[0, 1]	[0, 1]	[0, 0]	0	0	0	2544385
14RLS705875.las	(370500.070,3187500.000,-31.780)	(371999.990,3189000.000,2026.320)	[-3773, 3769]	[-22.638, 22.614]	[0, 0]	[0, 1]	[0, 1]	[0, 0]	0	0	0	2635332
14RLS705890.las	(370500.030,3189000.010,-27.510)	(371999.990,3190499.990,2024.400)	[-3828, 3796]	[-22.968, 22.776]	[0, 0]	[0, 1]	[0, 1]	[0, 0]	0	0	0	2846450
14RLS705905.las	(370500.070,3190500.000,-20.010)	(371999.990,3192000.000,2005.210)	[-3860, 3820]	[-23.16, 22.92]	[0, 0]	[0, 1]	[0, 1]	[0, 0]	0	0	0	2757045
14RLS705920.las	(370500.050,3192000.010,-21.590)	(371999.990,3193499.990,2007.690)	[-3808, 3815]	[-22.848, 22.89]	[0, 0]	[0, 1]	[0, 1]	[0, 0]	0	0	0	2869409
14RLS705935.las	(370500.060,3193500.000,-17.340)	(371999.990,3194999.990,2004.870)	[-3836, 3811]	[-23.016, 22.866]	[0, 0]	[0, 1]	[0, 1]	[0, 0]	0	0	0	2877874
14RLS705950.las	(370500.030,3195000.000,-13.220)	(371999.990,3196500.000,2018.610)	[-3848, 3804]	[-23.088, 22.824]	[0, 0]	[0, 1]	[0, 1]	[0, 0]	0	0	0	2573758
14RLS705965.las	(370500.070,3196500.010,-4.850)	(371999.990,3197999.990,2040.170)	[-3818, 3813]	[-22.908, 22.878]	[0, 0]	[0, 1]	[0, 1]	[0, 0]	0	0	0	2806193
14RLS705980.las	(370500.060,3198000.000,-6.630)	(371999.990,3199500.000,2037.860)	[-3840, 3833]	[-23.04, 22.998]	[0, 0]	[0, 1]	[0, 1]	[0, 0]	0	0	0	2886330
14RLS705995.las	(370500.030,3199500.010,-13.350)	(371999.990,3200999.990,2038.250)	[-3740, 3841]	[-22.44, 23.046]	[0, 0]	[0, 1]	[0, 1]	[0, 0]	0	0	0	2857293
14RLS720560.las	(373013.690,3156635.370,-33.820)	(373500.000,3157500.000,2007.990)	[-3816, 3736]	[-22.896, 22.416]	[0, 0]	[0, 1]	[0, 0]	[0, 0]	0	0	0	0
14RLS720575.las	(372000.000,3157500.010,-26.290)	(373500.000,3158999.990,2014.600)	[-3872, 3751]	[-23.232, 22.506]	[0, 0]	[0, 1]	[0, 1]	[0, 0]	0	0	0	1067730
14RLS720590.las	(372000.000,3159000.000,-26.410)	(373500.000,3160500.000,2020.300)	[-3889, 4334]	[-23.334, 26.004]	[0, 0]	[0, 1]	[0, 1]	[0, 0]	0	0	0	3451978
14RLS720605.las	(372000.000,3160500.010,-32.560)	(373500.000,3161999.990,2005.540)	[-3889, 3948]	[-23.334, 23.688]	[0, 0]	[0, 1]	[0, 1]	[0, 0]	0	0	0	10178047
14RLS720620.las	(372000.000,3162000.000,-38.990)	(373500.000,3163500.000,2023.140)	[-3858, 3800]	[-23.148, 22.8]	[0, 0]	[0, 1]	[0, 1]	[0, 0]	0	0	0	15355301
14RLS720635.las	(372000.000,3163500.010,-30.040)	(373500.000,3164999.990,2023.630)	[-3890, 3791]	[-23.34, 22.746]	[0, 0]	[0, 1]	[0, 1]	[0, 0]	0	0	0	14616288
14RLS720650.las	(372000.000,3165000.000,-25.930)	(373500.000,3166499.990,2023.950)	[-3932, 3810]	[-23.592, 22.86]	[0, 0]	[0, 1]	[0, 1]	[0, 0]	0	0	0	13960649
14RLS720665.las	(372000.000,3166500.000,-20.320)	(373500.000,3168000.000,1998.800)	[-3941, 3821]	[-23.646, 22.926]	[0, 0]	[0, 1]	[0, 1]	[0, 0]	0	0	0	13956158
14RLS720680.las	(372000.000,3168000.010,-9.390)	(373500.000,3169499.990,2016.300)	[-3934, 6165]	[-23.604, 36.99]	[0, 0]	[0, 1]	[0, 1]	[0, 0]	0	0	0	11890682
14RLS720695.las	(372000.000,3169500.000,-12.400)	(373500.000,3171000.000,2012.950)	[-3853, 5639]	[-23.118, 33.834]	[0, 0]	[0, 1]	[0, 1]	[0, 0]	0	0	0	9703552
14RLS720710.las	(372000.000,3171000.010,-18.750)	(373500.000,3172499.990,2013.500)	[-3867, 6238]	[-23.202, 37.428]	[0, 0]	[0, 1]	[0, 1]	[0, 0]	0	0	0	5285506
14RLS720725.las	(372000.000,3172500.000,-15.570)	(373500.000,3173999.990,2014.790)	[-3882, 3790]	[-23.292, 22.74]	[0, 0]	[0, 1]	[0, 1]	[0, 0]	0	0	0	4368356
14RLS720740.las	(372000.000,3174000.000,-15.030)	(373500.000,3175499.990,2016.040)	[-3893, 3778]	[-23.358, 22.668]	[0, 0]	[0, 1]	[0, 1]	[0, 0]	0	0	0	4552563
14RLS720755.las	(372000.000,3175500.000,-22.570)	(373500.000,3176999.990,2020.090)	[-4089, 3791]	[-24.534, 22.746]	[0, 0]	[0, 1]	[0, 1]	[0, 0]	0	0	0	4756930
14RLS720770.las	(372000.000,3177000.000,-23.290)	(373500.000,3178500.000,2018.060)	[-3863, 3801]	[-23.178, 22.806]	[0, 0]	[0, 1]	[0, 1]	[0, 0]	0	0	0	4152194
14RLS720785.las	(372000.000,3178500.010,-20.520)	(373500.000,3179999.990,1991.100)	[-3858, 3808]	[-23.148, 22.848]	[0, 0]	[0, 1]	[0, 1]	[0, 0]	0	0	0	3993703
14RLS720800.las	(372000.000,3180000.000,-24.220)	(373500.000,3181500.000,1997.330)	[-3843, 3802]	[-23.058, 22.812]	[0, 0]	[0, 1]	[0, 1]	[0, 0]	0	0	0	4123820
14RLS720815.las	(372000.000,3181500.010,-33.800)	(373500.000,3182999.990,1997.500)	[-3840, 3803]	[-23.04, 22.818]	[0, 0]	[0, 1]	[0, 1]	[0, 0]	0	0	0	4719186
14RLS720830.las	(372000.000,3183000.000,-38.160)	(373500.000,3184499.990,2000.230)	[-3838, 3767]	[-23.028, 22.602]	[0, 0]	[0, 1]	[0, 1]	[0, 0]	0	0	0	4728154
14RLS720845.las	(372000.000,3184500.000,-38.730)	(373500.000,3186000.000,1892.200)	[-3857, 3702]	[-23.142, 22.212]	[0, 0]	[0, 1]	[0, 1]	[0, 0]	0	0	0	4423380
14RLS720860.las	(372000.000,3186000.010,-32.650)	(373500.000,3187499.990,2034.650)	[-3843, 3693]	[-23.058, 22.158]	[0, 0]	[0, 1]	[0, 1]	[0, 0]	0	0	0	3028180
14RLS720875.las	(372000.000,3187500.000,-34.290)	(373500.000,3189000.000,2053.010)	[-3811, 3765]	[-22.866, 22.59]	[0, 0]	[0, 1]	[0, 1]	[0, 0]	0	0	0	3022407
14RLS720890.las	(372000.000,3189000.010,-28.480)	(373500.000,3190499.990,2041.920)	[-3839, 3814]	[-23.034, 22.884]	[0, 0]	[0, 1]	[0, 1]	[0, 0]	0	0	0	3449701
14RLS720905.las	(372000.000,3190500.000,-28.000)	(373500.000,3192000.000,500.400)	[-3856, 3837]	[-23.136, 23.022]	[0, 0]	[0, 1]	[0, 1]	[0, 0]	0	0	0	3731920
14RLS720920.las	(372000.000,3192000.010,-22.290)	(373500.000,3193499.990,1994.930)	[-3921, 3847]	[-23.526, 23.082]	[0, 0]	[0, 1]	[0, 1]	[0, 0]	0	0	0	3669934
14RLS720935.las	(372000.000,3193500.000,-15.980)	(373500.000,3194999.990,1984.170)	[-3939, 3867]	[-23.634, 23.202]	[0, 0]	[0, 1]	[0, 1]	[0, 0]	0	0	0	3714048

DPH-1.3 Report on ASPRS LAS File Format (Tiled Data) - Informational - continued

File	(Xmin, Ymin, Zmin)	(Xmax, Ymax, Zmax)	Extended Scan Angle	Scan Angle Rank	Scanner Channel	Scan Direction	Edge of Flight Line	User Data	Counts for Synthetic	Key-points	Withheld	Overlap
14RLS720950.las	(372000.000,3195000.000,-5.170)	(373500.000,3196500.000,1988.200)	[-3925, 3841]	[-23.55, 23.046]	[0, 0]	[0, 1]	[0, 1]	[0, 0]	0	0	0	3310404
14RLS720965.las	(372000.000,3196500.010,-13.360)	(373500.000,3197999.990,1877.390)	[-3895, 3794]	[-23.37, 22.764]	[0, 0]	[0, 1]	[0, 1]	[0, 0]	0	0	0	2965999
14RLS720980.las	(372000.000,3198000.000,-15.270)	(373500.000,3199500.000,1833.140)	[-4123, 3728]	[-24.738, 22.368]	[0, 0]	[0, 1]	[0, 1]	[0, 0]	0	0	0	2844111
14RLS720995.las	(372000.000,3199500.010,-18.080)	(373500.000,3200999.990,507.890)	[-3874, 3759]	[-23.244, 22.554]	[0, 0]	[0, 1]	[0, 1]	[0, 0]	0	0	0	3000806
14RLS735500.las	(374493.420,3151429.280,-11.820)	(374999.990,3151499.990,477.720)	[-3821, 3444]	[-22.926, 20.664]	[0, 0]	[0, 1]	[0, 1]	[0, 0]	0	0	0	63948
14RLS735515.las	(374487.190,3151500.000,-26.230)	(374999.990,3153000.000,492.040)	[-3841, 3324]	[-23.046, 19.944]	[0, 0]	[0, 1]	[0, 1]	[0, 0]	0	0	0	1420905
14RLS735530.las	(374502.930,3153000.010,-23.620)	(374999.990,3154499.990,495.350)	[-3828, 3270]	[-22.968, 19.62]	[0, 0]	[0, 1]	[0, 1]	[0, 0]	0	0	0	1299560
14RLS735545.las	(374518.880,3154500.000,-18.840)	(374999.990,3155999.990,489.900)	[-3838, 3197]	[-23.028, 19.182]	[0, 0]	[0, 1]	[0, 1]	[0, 0]	0	0	0	1143341
14RLS735560.las	(373500.010,3156000.000,-24.670)	(374999.990,3157500.000,2009.410)	[-3859, 3781]	[-23.154, 22.686]	[0, 0]	[0, 1]	[0, 1]	[0, 0]	0	0	0	2890638
14RLS735575.las	(373500.010,3157500.010,-27.470)	(374999.990,3158999.990,2004.670)	[-3856, 3808]	[-23.136, 22.848]	[0, 0]	[0, 1]	[0, 1]	[0, 0]	0	0	0	3594798
14RLS735590.las	(373500.010,3159000.000,-17.580)	(374999.990,3160500.000,2010.170)	[-3889, 3854]	[-23.334, 23.124]	[0, 0]	[0, 1]	[0, 1]	[0, 0]	0	0	0	6401414
14RLS735605.las	(373500.010,3160500.010,-31.070)	(374999.990,3161999.990,2010.830)	[-3873, 3824]	[-23.238, 22.944]	[0, 0]	[0, 1]	[0, 1]	[0, 0]	0	0	0	11528906
14RLS735620.las	(373500.010,3162000.000,-34.600)	(374999.990,3163500.000,1986.910)	[-3874, 3789]	[-23.244, 22.734]	[0, 0]	[0, 1]	[0, 1]	[0, 0]	0	0	0	15901022
14RLS735635.las	(373500.010,3163500.010,-32.140)	(374999.990,3164999.990,2005.070)	[-3855, 3854]	[-23.13, 23.124]	[0, 0]	[0, 1]	[0, 1]	[0, 0]	0	0	0	14913911
14RLS735650.las	(373500.010,3165000.000,-20.270)	(374999.990,3166499.990,2005.110)	[-3873, 3871]	[-23.238, 23.226]	[0, 0]	[0, 1]	[0, 1]	[0, 0]	0	0	0	13640657
14RLS735665.las	(373500.010,3166500.000,-15.710)	(374999.990,3168000.000,2016.100)	[-3875, 3871]	[-23.25, 23.226]	[0, 0]	[0, 1]	[0, 1]	[0, 0]	0	0	0	13614215
14RLS735680.las	(373500.010,3168000.010,-11.080)	(374999.990,3169499.990,2011.740)	[-3880, 6148]	[-23.28, 36.888]	[0, 0]	[0, 1]	[0, 1]	[0, 0]	0	0	0	13534032
14RLS735695.las	(373500.010,3169500.000,-11.300)	(374999.990,3171000.000,2002.020)	[-3873, 6222]	[-23.238, 37.332]	[0, 0]	[0, 1]	[0, 1]	[0, 0]	0	0	0	11239766
14RLS735710.las	(373500.010,3171000.010,-20.720)	(374999.990,3172499.990,1988.970)	[-3856, 5660]	[-23.136, 33.96]	[0, 0]	[0, 1]	[0, 1]	[0, 0]	0	0	0	3728721
14RLS735725.las	(373500.010,3172500.000,-24.100)	(374999.990,3173999.990,2012.680)	[-3842, 3796]	[-23.052, 22.776]	[0, 0]	[0, 1]	[0, 1]	[0, 0]	0	0	0	4116182
14RLS735740.las	(373500.010,3174000.000,-23.220)	(374999.990,3175499.990,2017.840)	[-3851, 3793]	[-23.106, 22.758]	[0, 0]	[0, 1]	[0, 1]	[0, 0]	0	0	0	3971216
14RLS735755.las	(373500.010,3175500.000,-20.460)	(374999.990,3176999.990,2009.900)	[-3887, 3746]	[-23.322, 22.476]	[0, 0]	[0, 1]	[0, 1]	[0, 0]	0	0	0	4099625
14RLS735770.las	(373500.010,3177000.000,-30.540)	(374999.990,3178500.000,2008.950)	[-3923, 3776]	[-23.538, 22.656]	[0, 0]	[0, 1]	[0, 1]	[0, 0]	0	0	0	4220269
14RLS735785.las	(373500.010,3178500.010,-30.230)	(374999.990,3179999.990,1993.920)	[-3858, 3824]	[-23.148, 22.944]	[0, 0]	[0, 1]	[0, 1]	[0, 0]	0	0	0	4383014
14RLS735800.las	(373500.010,3180000.000,-29.560)	(374999.990,3181500.000,1992.910)	[-3858, 3792]	[-23.148, 22.752]	[0, 0]	[0, 1]	[0, 1]	[0, 0]	0	0	0	4307698
14RLS735815.las	(373500.010,3181500.010,-34.140)	(374999.990,3182999.990,488.320)	[-3846, 3791]	[-23.076, 22.746]	[0, 0]	[0, 1]	[0, 1]	[0, 0]	0	0	0	4323530
14RLS735830.las	(373500.010,3183000.000,-38.740)	(374999.990,3184499.990,1994.150)	[-3807, 3778]	[-22.842, 22.668]	[0, 0]	[0, 1]	[0, 1]	[0, 0]	0	0	0	4325947
14RLS735845.las	(373500.010,3184500.000,-44.380)	(374999.990,3186000.000,2042.950)	[-3835, 3761]	[-23.01, 22.566]	[0, 0]	[0, 1]	[0, 1]	[0, 0]	0	0	0	4814218
14RLS735860.las	(373500.010,3186000.010,-37.030)	(374999.990,3187499.990,2043.960)	[-3886, 3721]	[-23.316, 22.326]	[0, 0]	[0, 1]	[0, 1]	[0, 0]	0	0	0	5513417
14RLS735875.las	(373500.010,3187500.000,-34.550)	(374999.990,3189000.000,2018.370)	[-3804, 3727]	[-22.824, 22.362]	[0, 0]	[0, 1]	[0, 1]	[0, 0]	0	0	0	5420497
14RLS735890.las	(373500.010,3189000.010,-33.310)	(374999.990,3190499.990,1990.830)	[-3876, 3775]	[-23.256, 22.65]	[0, 0]	[0, 1]	[0, 1]	[0, 0]	0	0	0	5184461
14RLS735905.las	(373500.010,3190500.000,-22.660)	(374999.990,3192000.000,501.810)	[-3871, 4226]	[-23.226, 25.356]	[0, 0]	[0, 1]	[0, 1]	[0, 0]	0	0	0	5413164
14RLS735920.las	(373500.010,3192000.010,-19.210)	(374999.990,3193499.990,1903.660)	[-3893, 3884]	[-23.358, 23.304]	[0, 0]	[0, 1]	[0, 1]	[0, 0]	0	0	0	5621887
14RLS735935.las	(373500.010,3193500.000,-10.900)	(374999.990,3194999.990,2003.170)	[-3879, 3895]	[-23.274, 23.37]	[0, 0]	[0, 1]	[0, 1]	[0, 0]	0	0	0	5375407
14RLS735950.las	(373500.010,3195000.000,-10.370)	(374999.990,3196500.000,2009.320)	[-3868, 3876]	[-23.208, 23.256]	[0, 0]	[0, 1]	[0, 1]	[0, 0]	0	0	0	5371393
14RLS735965.las	(373500.010,3196500.010,-15.300)	(374999.990,3197999.990,2016.020)	[-3845, 3911]	[-23.07, 23.466]	[0, 0]	[0, 1]	[0, 1]	[0, 0]	0	0	0	5662408
14RLS735980.las	(373500.010,3198000.000,-19.980)	(374999.990,3199500.000,2014.410)	[-3845, 3827]	[-23.07, 22.962]	[0, 0]	[0, 1]	[0, 1]	[0, 0]	0	0	0	5377668
14RLS735995.las	(373500.010,3199500.010,-23.240)	(374999.990,3200999.990,2010.610)	[-3831, 3813]	[-22.986, 22.878]	[0, 0]	[0, 1]	[0, 1]	[0, 0]	0	0	0	5203460
14RLS750455.las	(375963.300,3146440.370,9.240)	(376499.990,3147000.000,483.940)	[-3732, -937]	[-22.392, -5.622]	[0, 0]	[0, 1]	[0, 0]	[0, 0]	0	0	0	0
14RLS750470.las	(375969.240,3147000.000,0.640)	(376500.000,3148499.990,491.280)	[-3725, 3771]	[-22.35, 22.626]	[0, 0]	[0, 1]	[0, 1]	[0, 0]	0	0	0	723659
14RLS750485.las	(375984.990,3148500.000,-12.560)	(376500.000,3150000.000,484.770)	[-3649, 3768]	[-21.894, 22.608]	[0, 0]	[0, 1]	[0, 1]	[0, 0]	0	0	0	1980229
14RLS750500.las	(375000.000,3150000.010,-16.730)	(376500.000,3151499.990,492.490)	[-3822, 3801]	[-22.932, 22.806]	[0, 0]	[0, 1]	[0, 1]	[0, 0]	0	0	0	2086747
14RLS750515.las	(375000.000,3151500.000,-18.230)	(376500.000,3153000.000,1880.940)	[-3856, 3803]	[-23.136, 22.818]	[0, 0]	[0, 1]	[0, 1]	[0, 0]	0	0	0	4277040
14RLS750530.las	(375000.000,3153000.010,-18.320)	(376500.000,3154499.990,1969.480)	[-3856, 3794]	[-23.136, 22.764]	[0, 0]	[0, 1]	[0, 1]	[0, 0]	0	0	0	4400227
14RLS750545.las	(375000.000,3154500.000,-17.850)	(376500.000,3155999.990,1972.520)	[-3855, 3805]	[-23.13, 22.83]	[0, 0]	[0, 1]	[0, 1]	[0, 0]	0	0	0	4477505
14RLS750560.las	(375000.000,3156000.000,-21.120)	(376500.000,3157500.000,2020.140)	[-3855, 3805]	[-23.13, 22.83]	[0, 0]	[0, 1]	[0, 1]	[0, 0]	0	0	0	4612419
14RLS750575.las	(375000.000,3157500.010,-22.340)	(376500.000,3158999.990,2007.940)	[-3856, 3808]	[-23.136, 22.848]	[0, 0]	[0, 1]	[0, 1]	[0, 0]	0	0	0	4386238
14RLS750590.las	(375000.000,3159000.000,-15.740)	(376500.000,3160500.000,2016.900)	[-3869, 3835]	[-23.214, 23.01]	[0, 0]	[0, 1]	[0, 1]	[0, 0]	0	0	0	4244507
14RLS750605.las	(375000.000,3160500.010,-19.830)	(376500.000,3161999.990,2016.530)	[-3889, 3850]	[-23.334, 23.1]	[0, 0]	[0, 1]	[0, 1]	[0, 0]	0	0	0	7337804

DPH-1.3 Report on ASPRS LAS File Format (Tiled Data) - Informational - continued

File	(Xmin, Ymin, Zmin)	(Xmax, Ymax, Zmax)	Extended Scan Angle	Scan Angle Rank	Scanner Channel	Scan Direction	Edge of Flight Line	User Data	Counts for Synthetic	Key-points	Withheld	Overlap
14RLS750620.las	(375000.000,3162000.000,-23.170)	(376500.000,3163500.000,2037.110)	[-3862, 3862]	[-23.172, 23.172]	[0, 0]	[0, 1]	[0, 1]	[0, 0]	0	0	0	14015524
14RLS750635.las	(375000.000,3163500.010,-24.870)	(376500.000,3164999.990,2033.130)	[-3882, 3843]	[-23.292, 23.058]	[0, 0]	[0, 1]	[0, 1]	[0, 0]	0	0	0	14351639
14RLS750650.las	(375000.000,3165000.000,-23.310)	(376500.000,3166499.990,2027.870)	[-3860, 3840]	[-23.16, 23.04]	[0, 0]	[0, 1]	[0, 1]	[0, 0]	0	0	0	14958825
14RLS750665.las	(375000.000,3166500.000,-11.280)	(376500.000,3168000.000,2040.270)	[-3888, 3857]	[-23.328, 23.142]	[0, 0]	[0, 1]	[0, 1]	[0, 0]	0	0	0	13763230
14RLS750680.las	(375000.000,3168000.010,-7.650)	(376500.000,3169499.990,2022.240)	[-3874, 3890]	[-23.244, 23.34]	[0, 0]	[0, 1]	[0, 1]	[0, 0]	0	0	0	7831256
14RLS750695.las	(375000.000,3169500.000,-14.320)	(376500.000,3171000.000,2019.350)	[-3880, 3842]	[-23.28, 23.052]	[0, 0]	[0, 1]	[0, 1]	[0, 0]	0	0	0	4925764
14RLS750710.las	(375000.000,3171000.010,-21.210)	(376500.000,3172499.990,2008.890)	[-3824, 3843]	[-22.944, 23.058]	[0, 0]	[0, 1]	[0, 1]	[0, 0]	0	0	0	2717250
14RLS750725.las	(375000.000,3172500.000,-27.480)	(376500.000,3173999.990,2011.270)	[-3793, 3836]	[-22.758, 23.016]	[0, 0]	[0, 1]	[0, 1]	[0, 0]	0	0	0	2789753
14RLS750740.las	(375000.000,3174000.000,-29.480)	(376500.000,3175499.990,2005.120)	[-3810, 3797]	[-22.86, 22.782]	[0, 0]	[0, 1]	[0, 1]	[0, 0]	0	0	0	2854430
14RLS750755.las	(375000.000,3175500.000,-24.970)	(376500.000,3176999.990,2005.960)	[-3744, 3837]	[-22.464, 23.022]	[0, 0]	[0, 1]	[0, 1]	[0, 0]	0	0	0	2678408
14RLS750770.las	(375000.000,3177000.000,-30.670)	(376500.000,3178500.000,2016.700)	[-3831, 3826]	[-22.986, 22.956]	[0, 0]	[0, 1]	[0, 1]	[0, 0]	0	0	0	2552318
14RLS750785.las	(375000.000,3178500.010,-34.500)	(376500.000,3179999.990,1999.570)	[-1519, 3779]	[-9.114, 22.674]	[0, 0]	[0, 1]	[0, 1]	[0, 0]	0	0	0	2514068
14RLS750800.las	(375000.000,3180000.000,-30.140)	(376500.000,3181500.000,1997.380)	[-1465, 3778]	[-8.79, 22.668]	[0, 0]	[0, 1]	[0, 1]	[0, 0]	0	0	0	2419835
14RLS750815.las	(375000.000,3181500.010,-40.510)	(376500.000,3182999.990,2001.190)	[-3754, 3768]	[-22.524, 22.608]	[0, 0]	[0, 1]	[0, 1]	[0, 0]	0	0	0	2354764
14RLS750830.las	(375000.000,3183000.000,-46.930)	(376500.000,3184499.990,2017.180)	[-3751, 3779]	[-22.506, 22.674]	[0, 0]	[0, 1]	[0, 1]	[0, 0]	0	0	0	2627779
14RLS750845.las	(375000.000,3184500.000,-43.310)	(376500.000,3186000.000,2007.530)	[-3942, 3776]	[-23.652, 22.656]	[0, 0]	[0, 1]	[0, 1]	[0, 0]	0	0	0	3037835
14RLS750860.las	(375000.000,3186000.010,-38.840)	(376500.000,3187499.990,1952.190)	[-4105, 3814]	[-24.63, 22.884]	[0, 0]	[0, 1]	[0, 1]	[0, 0]	0	0	0	2877354
14RLS750875.las	(375000.000,3187500.000,-27.380)	(376500.000,3189000.000,2026.470)	[-3904, 3800]	[-23.424, 22.8]	[0, 0]	[0, 1]	[0, 1]	[0, 0]	0	0	0	2755076
14RLS750890.las	(375000.000,3189000.010,-29.280)	(376500.000,3190499.990,2008.430)	[-3866, 3773]	[-23.196, 22.638]	[0, 0]	[0, 1]	[0, 1]	[0, 0]	0	0	0	2110603
14RLS750905.las	(375000.000,3190500.000,-23.230)	(376500.000,3192000.000,1994.480)	[-3863, 3791]	[-23.178, 22.746]	[0, 0]	[0, 1]	[0, 1]	[0, 0]	0	0	0	2528562
14RLS750920.las	(375000.000,3192000.010,-17.590)	(376500.000,3193499.990,2006.750)	[-3885, 3805]	[-23.31, 22.83]	[0, 0]	[0, 1]	[0, 1]	[0, 0]	0	0	0	2787113
14RLS750935.las	(375000.000,3193500.000,-19.090)	(376500.000,3194999.990,2014.350)	[-3868, 3792]	[-23.208, 22.752]	[0, 0]	[0, 1]	[0, 1]	[0, 0]	0	0	0	2607774
14RLS750950.las	(375000.000,3195000.000,-15.460)	(376500.000,3196500.000,2014.370)	[-3867, 3831]	[-23.202, 22.986]	[0, 0]	[0, 1]	[0, 1]	[0, 0]	0	0	0	2574893
14RLS750965.las	(375000.000,3196500.010,-18.220)	(376500.000,3197999.990,2008.990)	[-3840, 3848]	[-23.04, 23.088]	[0, 0]	[0, 1]	[0, 1]	[0, 0]	0	0	0	2799099
14RLS750980.las	(375000.000,3198000.000,-26.430)	(376500.000,3199500.000,500.040)	[-3805, 3858]	[-22.83, 23.148]	[0, 0]	[0, 1]	[0, 1]	[0, 0]	0	0	0	3119706
14RLS750995.las	(375000.000,3199500.010,-26.210)	(376500.000,3200999.990,498.880)	[-3835, 3862]	[-23.01, 23.172]	[0, 0]	[0, 1]	[0, 1]	[0, 0]	0	0	0	3606824
14RLS765440.las	(377470.420,3144196.230,-7.700)	(378000.000,3145500.000,511.150)	[-2526, 531]	[-15.156, 3.186]	[0, 0]	[0, 1]	[0, 0]	[0, 0]	0	0	0	0
14RLS765455.las	(376500.000,3145500.010,-8.930)	(378000.000,3147000.000,2023.700)	[-3826, 3805]	[-22.956, 22.83]	[0, 0]	[0, 1]	[0, 1]	[0, 0]	0	0	0	957008
14RLS765470.las	(376500.010,3147000.000,-10.970)	(377999.990,3148499.990,1986.600)	[-3838, 3805]	[-23.028, 22.83]	[0, 0]	[0, 1]	[0, 1]	[0, 0]	0	0	0	2453291
14RLS765485.las	(376500.010,3148500.000,-12.510)	(377999.990,3150000.000,2022.140)	[-3828, 3804]	[-22.968, 22.824]	[0, 0]	[0, 1]	[0, 1]	[0, 0]	0	0	0	2658120
14RLS765500.las	(376500.010,3150000.010,-12.050)	(377999.990,3151499.990,2025.990)	[-3841, 3804]	[-23.046, 22.824]	[0, 0]	[0, 1]	[0, 1]	[0, 0]	0	0	0	2833899
14RLS765515.las	(376500.010,3151500.000,-10.840)	(377999.990,3153000.000,2026.530)	[-3844, 3815]	[-23.064, 22.89]	[0, 0]	[0, 1]	[0, 1]	[0, 0]	0	0	0	2892174
14RLS765530.las	(376500.010,3153000.010,-11.110)	(377999.990,3154499.990,1991.960)	[-3855, 3808]	[-23.13, 22.848]	[0, 0]	[0, 1]	[0, 1]	[0, 0]	0	0	0	2780192
14RLS765545.las	(376500.010,3154500.000,-12.120)	(377999.990,3155999.990,1988.640)	[-3862, 3804]	[-23.172, 22.824]	[0, 0]	[0, 1]	[0, 1]	[0, 0]	0	0	0	2630656
14RLS765560.las	(376500.010,3156000.000,-12.460)	(377999.990,3157500.000,2028.460)	[-3856, 3802]	[-23.136, 22.812]	[0, 0]	[0, 1]	[0, 1]	[0, 0]	0	0	0	2736054
14RLS765575.las	(376500.010,3157500.010,-9.820)	(377999.990,3158999.990,2014.010)	[-3859, 3803]	[-23.154, 22.818]	[0, 0]	[0, 1]	[0, 1]	[0, 0]	0	0	0	2631735
14RLS765590.las	(376500.010,3159000.000,-10.330)	(377999.990,3160500.000,2026.810)	[-3839, 3823]	[-23.034, 22.938]	[0, 0]	[0, 1]	[0, 1]	[0, 0]	0	0	0	2857168
14RLS765605.las	(376500.010,3160500.010,-12.230)	(377999.990,3161999.990,2014.370)	[-3905, 3822]	[-23.43, 22.932]	[0, 0]	[0, 1]	[0, 1]	[0, 0]	0	0	0	4609721
14RLS765620.las	(376500.010,3162000.000,-11.760)	(377999.990,3163500.000,2021.140)	[-3922, 3818]	[-23.532, 22.908]	[0, 0]	[0, 1]	[0, 1]	[0, 0]	0	0	0	13648777
14RLS765635.las	(376500.010,3163500.010,-15.490)	(377999.990,3164999.990,2024.500)	[-3910, 3862]	[-23.46, 23.172]	[0, 0]	[0, 1]	[0, 1]	[0, 0]	0	0	0	13860750
14RLS765650.las	(376500.010,3165000.000,-20.140)	(377999.990,3166499.990,2024.970)	[-3912, 3832]	[-23.472, 22.992]	[0, 0]	[0, 1]	[0, 1]	[0, 0]	0	0	0	13565245
14RLS765665.las	(376500.010,3166500.000,-13.730)	(377999.990,3168000.000,2009.320)	[-3905, 3862]	[-23.43, 23.172]	[0, 0]	[0, 1]	[0, 1]	[0, 0]	0	0	0	12353463
14RLS765680.las	(376500.010,3168000.010,-6.860)	(377999.990,3169499.990,2009.790)	[-3912, 4133]	[-23.472, 24.798]	[0, 0]	[0, 1]	[0, 1]	[0, 0]	0	0	0	11742734
14RLS765695.las	(376500.010,3169500.000,-10.260)	(377999.990,3171000.000,1998.630)	[-3905, 5167]	[-23.43, 31.002]	[0, 0]	[0, 1]	[0, 1]	[0, 0]	0	0	0	7035592
14RLS765710.las	(376500.010,3171000.010,-20.600)	(377999.990,3172499.990,2007.950)	[-3888, 3807]	[-23.328, 22.842]	[0, 0]	[0, 1]	[0, 1]	[0, 0]	0	0	0	2472646
14RLS765725.las	(376500.010,3172500.000,-29.020)	(377999.990,3173999.990,1985.760)	[-3860, 3760]	[-23.16, 22.56]	[0, 0]	[0, 1]	[0, 1]	[0, 0]	0	0	0	2513563
14RLS765740.las	(376500.010,3174000.000,-31.450)	(377999.990,3175499.960,1997.600)	[-3821, 3715]	[-22.926, 22.29]	[0, 0]	[0, 1]	[0, 1]	[0, 0]	0	0	0	2853597
14RLS765755.las	(376500.010,3175500.000,-30.900)	(377999.990,3176999.990,2004.560)	[-3822, 3777]	[-22.932, 22.662]	[0, 0]	[0, 1]	[0, 1]	[0, 0]	0	0	0	2534571
14RLS765770.las	(376500.010,3177000.000,-37.290)	(377999.990,3178500.000,2011.340)	[-3798, 3716]	[-22.788, 22.296]	[0, 0]	[0, 1]	[0, 1]	[0, 0]	0	0	0	2696301

DPH-1.3 Report on ASPRS LAS File Format (Tiled Data) - Informational - continued

File	(Xmin, Ymin, Zmin)	(Xmax, Ymax, Zmax)	Extended Scan Angle	Scan Angle Rank	Scanner Channel	Scan Direction	Edge of Flight Line	User Data	Counts for Synthetic	Key-points	Withheld	Overlap
14RLS765785.las	(376500.010,3178500.010,-34.520)	(377999.990,3179999.990,2005.540)	[-3790, 3693]	[-22.74, 22.158]	[0, 0]	[0, 1]	[0, 1]	[0, 0]	0	0	0	2829415
14RLS765800.las	(376500.010,3180000.000,-35.800)	(377999.990,3181500.000,2009.840)	[-3821, 3750]	[-22.926, 22.5]	[0, 0]	[0, 1]	[0, 1]	[0, 0]	0	0	0	2725178
14RLS765815.las	(376500.010,3181500.010,-44.280)	(377999.990,3182999.990,1984.100)	[-3820, 3743]	[-22.92, 22.458]	[0, 0]	[0, 1]	[0, 1]	[0, 0]	0	0	0	2874471
14RLS765830.las	(376500.010,3183000.000,-47.880)	(377999.990,3184499.990,1980.440)	[-3818, 3727]	[-22.908, 22.362]	[0, 0]	[0, 1]	[0, 1]	[0, 0]	0	0	0	2646047
14RLS765845.las	(376500.010,3184500.000,-43.610)	(377999.990,3186000.000,1992.800)	[-3840, 3770]	[-23.04, 22.62]	[0, 0]	[0, 1]	[0, 1]	[0, 0]	0	0	0	2925128
14RLS765860.las	(376500.010,3186000.010,-38.740)	(377999.990,3187499.980,1986.040)	[-3839, 3792]	[-23.034, 22.752]	[0, 0]	[0, 1]	[0, 1]	[0, 0]	0	0	0	3097341
14RLS765875.las	(376500.010,3187500.000,-34.850)	(377999.990,3189000.000,1990.060)	[-3860, 3776]	[-23.16, 22.656]	[0, 0]	[0, 1]	[0, 1]	[0, 0]	0	0	0	3075537
14RLS765890.las	(376500.010,3189000.010,-28.780)	(377999.990,3190499.990,2010.890)	[-3871, 3782]	[-23.226, 22.692]	[0, 0]	[0, 1]	[0, 1]	[0, 0]	0	0	0	3154991
14RLS765905.las	(376500.010,3190500.000,-21.550)	(377999.990,3192000.000,1995.970)	[-3852, 3753]	[-23.112, 22.518]	[0, 0]	[0, 1]	[0, 1]	[0, 0]	0	0	0	2940339
14RLS765920.las	(376500.010,3192000.010,-28.330)	(377999.990,3193499.990,2016.180)	[-3851, 3774]	[-23.106, 22.644]	[0, 0]	[0, 1]	[0, 1]	[0, 0]	0	0	0	2929057
14RLS765935.las	(376500.010,3193500.000,-26.480)	(377999.990,3194999.990,2000.090)	[-3840, 3766]	[-23.04, 22.596]	[0, 0]	[0, 1]	[0, 1]	[0, 0]	0	0	0	3234323
14RLS765950.las	(376500.010,3195000.000,-17.540)	(377999.990,3196500.000,2018.880)	[-3850, 3814]	[-23.1, 22.884]	[0, 0]	[0, 1]	[0, 1]	[0, 0]	0	0	0	3497416
14RLS765965.las	(376500.010,3196500.010,-27.840)	(377999.990,3197999.990,2005.800)	[-3874, 3793]	[-23.244, 22.758]	[0, 0]	[0, 1]	[0, 1]	[0, 0]	0	0	0	3427116
14RLS765980.las	(376500.010,3198000.000,-32.050)	(377999.990,3199500.000,1976.250)	[-3909, 3819]	[-23.454, 22.914]	[0, 0]	[0, 1]	[0, 1]	[0, 0]	0	0	0	3285301
14RLS765995.las	(376500.010,3199500.010,-29.280)	(377999.990,3200999.990,2009.160)	[-3907, 3827]	[-23.442, 22.962]	[0, 0]	[0, 1]	[0, 1]	[0, 0]	0	0	0	2594926
14RLS780350.las	(378916.120,3135795.820,-13.950)	(379499.990,3136499.930,1994.380)	[-3839, 3776]	[-23.034, 22.656]	[0, 0]	[0, 1]	[0, 1]	[0, 0]	0	0	0	322777
14RLS780365.las	(378922.290,3136500.000,-15.860)	(379499.990,3137999.990,1947.540)	[-3856, 327]	[-23.136, 1.962]	[0, 0]	[0, 1]	[0, 1]	[0, 0]	0	0	0	694744
14RLS780380.las	(378937.650,3138000.000,-8.630)	(379499.990,3139500.000,2009.540)	[-3855, 3783]	[-23.13, 22.698]	[0, 0]	[0, 1]	[0, 1]	[0, 0]	0	0	0	688311
14RLS780395.las	(378952.970,3139500.010,-12.590)	(379499.990,3140999.990,2010.160)	[-3839, 3745]	[-23.034, 22.47]	[0, 0]	[0, 1]	[0, 1]	[0, 0]	0	0	0	631170
14RLS780410.las	(378968.320,3141000.000,-7.500)	(379499.990,3142500.000,512.220)	[-3839, 873]	[-23.034, 5.238]	[0, 0]	[0, 1]	[0, 1]	[0, 0]	0	0	0	649062
14RLS780425.las	(378412.270,3142500.010,-10.620)	(379500.000,3143999.990,2017.680)	[-3856, 3739]	[-23.136, 22.434]	[0, 0]	[0, 1]	[0, 1]	[0, 0]	0	0	0	832417
14RLS780440.las	(378000.010,3144000.000,-17.400)	(379500.000,3145500.000,2019.340)	[-3839, 3805]	[-23.034, 22.83]	[0, 0]	[0, 1]	[0, 1]	[0, 0]	0	0	0	2966338
14RLS780455.las	(378000.000,3145500.010,-14.360)	(379499.990,3146999.990,1996.720)	[-3832, 3804]	[-22.992, 22.824]	[0, 0]	[0, 1]	[0, 1]	[0, 0]	0	0	0	2987733
14RLS780470.las	(378000.000,3147000.000,-11.410)	(379499.990,3148499.990,2027.010)	[-3822, 3805]	[-22.932, 22.83]	[0, 0]	[0, 1]	[0, 1]	[0, 0]	0	0	0	2484230
14RLS780485.las	(378000.000,3148500.000,-17.200)	(379499.990,3150000.000,2027.370)	[-3807, 3793]	[-22.842, 22.758]	[0, 0]	[0, 1]	[0, 1]	[0, 0]	0	0	0	2397830
14RLS780500.las	(378000.000,3150000.010,-13.980)	(379499.990,3151499.990,2014.410)	[-3808, 3798]	[-22.848, 22.788]	[0, 0]	[0, 1]	[0, 1]	[0, 0]	0	0	0	2485671
14RLS780515.las	(378000.000,3151500.000,-11.110)	(379499.990,3153000.000,2005.860)	[-3821, 3813]	[-22.926, 22.878]	[0, 0]	[0, 1]	[0, 1]	[0, 0]	0	0	0	2481923
14RLS780530.las	(378000.000,3153000.010,-10.310)	(379499.990,3154499.990,2025.710)	[-3818, 3805]	[-22.908, 22.83]	[0, 0]	[0, 1]	[0, 1]	[0, 0]	0	0	0	2297485
14RLS780545.las	(378000.000,3154500.000,-7.260)	(379499.990,3155999.990,2007.120)	[-3779, 3822]	[-22.674, 22.932]	[0, 0]	[0, 1]	[0, 1]	[0, 0]	0	0	0	2570380
14RLS780560.las	(378000.000,3156000.000,-7.850)	(379499.990,3157500.000,2024.980)	[-3823, 3822]	[-22.938, 22.932]	[0, 0]	[0, 1]	[0, 1]	[0, 0]	0	0	0	2679629
14RLS780575.las	(378000.000,3157500.010,-11.910)	(379499.990,3158999.990,2020.690)	[-3846, 3831]	[-23.076, 22.986]	[0, 0]	[0, 1]	[0, 1]	[0, 0]	0	0	0	2655588
14RLS780590.las	(378000.000,3159000.000,-8.860)	(379499.990,3160500.000,2011.450)	[-3761, 3822]	[-22.566, 22.932]	[0, 0]	[0, 1]	[0, 1]	[0, 0]	0	0	0	2509340
14RLS780605.las	(378000.000,3160500.010,-3.860)	(379499.990,3161999.990,2004.970)	[-3848, 3877]	[-23.088, 23.262]	[0, 0]	[0, 1]	[0, 1]	[0, 0]	0	0	0	7702386
14RLS780620.las	(378000.000,3162000.000,-5.220)	(379499.990,3163500.000,2010.080)	[-3841, 3880]	[-23.046, 23.28]	[0, 0]	[0, 1]	[0, 1]	[0, 0]	0	0	0	13167185
14RLS780635.las	(378000.000,3163500.010,-10.880)	(379499.990,3164999.990,2014.220)	[-3869, 3888]	[-23.214, 23.328]	[0, 0]	[0, 1]	[0, 1]	[0, 0]	0	0	0	14284147
14RLS780650.las	(378000.000,3165000.000,-12.420)	(379499.990,3166499.990,2020.190)	[-3891, 3839]	[-23.346, 23.034]	[0, 0]	[0, 1]	[0, 1]	[0, 0]	0	0	0	13871681
14RLS780665.las	(378000.000,3166500.000,-11.030)	(379499.990,3168000.000,2023.630)	[-3903, 3835]	[-23.418, 23.01]	[0, 0]	[0, 1]	[0, 1]	[0, 0]	0	0	0	13756910
14RLS780680.las	(378000.000,3168000.010,-12.290)	(379499.990,3169499.990,2007.210)	[-3882, 4529]	[-23.292, 27.174]	[0, 0]	[0, 1]	[0, 1]	[0, 0]	0	0	0	12100609
14RLS780695.las	(378000.000,3169500.000,-12.690)	(379499.990,3171000.000,2001.780)	[-4891, 3860]	[-29.346, 23.16]	[0, 0]	[0, 1]	[0, 1]	[0, 0]	0	0	0	6693604
14RLS780710.las	(378000.000,3171000.010,-22.160)	(379499.990,3172499.990,1997.760)	[-3878, 3820]	[-23.268, 22.92]	[0, 0]	[0, 1]	[0, 1]	[0, 0]	0	0	0	4947458
14RLS780725.las	(378000.000,3172500.000,-26.450)	(379499.990,3173999.990,1955.270)	[-3765, 3773]	[-22.59, 22.638]	[0, 0]	[0, 1]	[0, 1]	[0, 0]	0	0	0	4950355
14RLS780740.las	(378000.000,3174000.000,-33.820)	(379499.990,3175499.980,2013.440)	[-3805, 3784]	[-22.83, 22.704]	[0, 0]	[0, 1]	[0, 1]	[0, 0]	0	0	0	5197866
14RLS780755.las	(378000.000,3175500.000,-35.740)	(379499.990,3176999.990,2011.080)	[-3818, 3793]	[-22.908, 22.758]	[0, 0]	[0, 1]	[0, 1]	[0, 0]	0	0	0	4514493
14RLS780770.las	(378000.000,3177000.000,-40.980)	(379499.990,3178500.000,2018.860)	[-3801, 3745]	[-22.806, 22.47]	[0, 0]	[0, 1]	[0, 1]	[0, 0]	0	0	0	4879314
14RLS780785.las	(378000.000,3178500.010,-42.050)	(379499.990,3179999.990,2021.810)	[-3786, 3733]	[-22.716, 22.398]	[0, 0]	[0, 1]	[0, 1]	[0, 0]	0	0	0	4785155
14RLS780800.las	(378000.000,3180000.000,-38.250)	(379499.990,3181500.000,2019.270)	[-3823, 3764]	[-22.938, 22.584]	[0, 0]	[0, 1]	[0, 1]	[0, 0]	0	0	0	4559817
14RLS780815.las	(378000.000,3181500.010,-49.820)	(379499.990,3182999.990,2018.970)	[-3795, 3761]	[-22.77, 22.566]	[0, 0]	[0, 1]	[0, 1]	[0, 0]	0	0	0	4574656
14RLS780830.las	(378000.000,3183000.000,-47.620)	(379499.990,3184499.990,1994.250)	[-3814, 3766]	[-22.884, 22.596]	[0, 0]	[0, 1]	[0, 1]	[0, 0]	0	0	0	4737809
14RLS780845.las	(378000.000,3184500.000,-44.380)	(379499.990,3186000.000,1989.290)	[-3809, 3805]	[-22.854, 22.83]	[0, 0]	[0, 1]	[0, 1]	[0, 0]	0	0	0	4443480

DPH-1.3 Report on ASPRS LAS File Format (Tiled Data) - Informational - continued

File	(Xmin, Ymin, Zmin)	(Xmax, Ymax, Zmax)	Extended Scan Angle	Scan Angle Rank	Scanner Channel	Scan Direction	Edge of Flight Line	User Data	Counts for Synthetic	Key-points	Withheld	Overlap
14RLS780860.las	(378000.000,3186000.010,-42.900)	(379499.990,3187499.990,1990.120)	[-3794, 3800]	[-22.764, 22.8]	[0, 0]	[0, 1]	[0, 1]	[0, 0]	0	0	0	4627009
14RLS780875.las	(378000.000,3187500.000,-37.700)	(379499.990,3189000.000,1992.990)	[-3810, 3799]	[-22.86, 22.794]	[0, 0]	[0, 1]	[0, 1]	[0, 0]	0	0	0	4410580
14RLS780890.las	(378000.000,3189000.010,-32.910)	(379499.990,3190499.990,1992.690)	[-3830, 3818]	[-22.98, 22.908]	[0, 0]	[0, 1]	[0, 1]	[0, 0]	0	0	0	4046553
14RLS780905.las	(378000.000,3190500.000,-22.050)	(379499.990,3192000.000,2011.160)	[-3869, 3810]	[-23.214, 22.86]	[0, 0]	[0, 1]	[0, 1]	[0, 0]	0	0	0	4195783
14RLS780920.las	(378000.000,3192000.010,-29.630)	(379499.990,3193499.990,2018.530)	[-3867, 3812]	[-23.202, 22.872]	[0, 0]	[0, 1]	[0, 1]	[0, 0]	0	0	0	4087023
14RLS780935.las	(378000.000,3193500.000,-25.380)	(379499.990,3194999.990,2013.120)	[-3874, 3802]	[-23.244, 22.812]	[0, 0]	[0, 1]	[0, 1]	[0, 0]	0	0	0	4119978
14RLS780950.las	(378000.000,3195000.000,-20.800)	(379499.990,3196500.000,2021.530)	[-3903, 3794]	[-23.418, 22.764]	[0, 0]	[0, 1]	[0, 1]	[0, 0]	0	0	0	3843106
14RLS780965.las	(378000.000,3196500.010,-24.970)	(379499.990,3197999.990,2023.900)	[-3898, 3782]	[-23.388, 22.692]	[0, 0]	[0, 1]	[0, 1]	[0, 0]	0	0	0	3610986
14RLS780980.las	(378000.000,3198000.000,-32.610)	(379499.990,3199500.000,2001.900)	[-3841, 3770]	[-23.046, 22.62]	[0, 0]	[0, 1]	[0, 1]	[0, 0]	0	0	0	3721686
14RLS780995.las	(378000.000,3199500.010,-30.400)	(379499.990,3200999.990,1999.680)	[-3855, 3778]	[-23.13, 22.668]	[0, 0]	[0, 1]	[0, 1]	[0, 0]	0	0	0	3238673
14RLS795305.las	(380395.260,3130587.810,-12.400)	(381000.000,3132000.000,453.140)	[1227, 3806]	[7.362, 22.836]	[0, 0]	[0, 1]	[0, 1]	[0, 0]	0	0	0	2557176
14RLS795320.las	(380408.440,3132000.010,-20.930)	(381000.000,3133499.990,486.080)	[1164, 3795]	[6.984, 22.77]	[0, 0]	[0, 1]	[0, 1]	[0, 0]	0	0	0	2945516
14RLS795335.las	(380422.810,3133500.000,-15.190)	(381000.000,3135000.000,482.240)	[1133, 3805]	[6.798, 22.83]	[0, 0]	[0, 1]	[0, 1]	[0, 0]	0	0	0	3117727
14RLS795350.las	(379500.000,3135000.010,-12.290)	(381000.000,3136499.990,1755.830)	[-3828, 3821]	[-22.968, 22.926]	[0, 0]	[0, 1]	[0, 1]	[0, 0]	0	0	0	4164019
14RLS795365.las	(379500.000,3136500.000,-11.550)	(381000.000,3137999.990,1965.400)	[-3850, 3827]	[-23.1, 22.962]	[0, 0]	[0, 1]	[0, 1]	[0, 0]	0	0	0	5016936
14RLS795380.las	(379500.000,3138000.000,-16.990)	(381000.000,3139500.000,1977.270)	[-3853, 3826]	[-23.118, 22.956]	[0, 0]	[0, 1]	[0, 1]	[0, 0]	0	0	0	4868129
14RLS795395.las	(379500.000,3139500.010,-18.160)	(381000.000,3140999.990,2016.960)	[-3826, 3817]	[-22.956, 22.902]	[0, 0]	[0, 1]	[0, 1]	[0, 0]	0	0	0	4950457
14RLS795410.las	(379500.000,3141000.000,-12.770)	(381000.000,3142500.000,1996.550)	[-3857, 3828]	[-23.142, 22.968]	[0, 0]	[0, 1]	[0, 1]	[0, 0]	0	0	0	4953410
14RLS795425.las	(379500.000,3142500.010,-22.160)	(381000.000,3143999.990,500.990)	[-3856, 3807]	[-23.136, 22.842]	[0, 0]	[0, 1]	[0, 1]	[0, 0]	0	0	0	5375615
14RLS795440.las	(379500.000,3144000.000,-21.760)	(381000.000,3145500.000,1994.310)	[-3838, 3805]	[-23.028, 22.83]	[0, 0]	[0, 1]	[0, 1]	[0, 0]	0	0	0	5122617
14RLS795455.las	(379500.000,3145500.010,-25.840)	(381000.000,3146999.990,1984.350)	[-3824, 3796]	[-22.944, 22.776]	[0, 0]	[0, 1]	[0, 1]	[0, 0]	0	0	0	4813246
14RLS795470.las	(379500.000,3147000.000,-24.530)	(381000.000,3148499.990,2017.650)	[-3845, 3809]	[-23.07, 22.854]	[0, 0]	[0, 1]	[0, 1]	[0, 0]	0	0	0	5591197
14RLS795485.las	(379500.000,3148500.000,-21.490)	(381000.000,3150000.000,2016.960)	[-3826, 3824]	[-22.956, 22.944]	[0, 0]	[0, 1]	[0, 1]	[0, 0]	0	0	0	4873792
14RLS795500.las	(379500.000,3150000.010,-18.310)	(381000.000,3151499.990,2018.310)	[-3838, 3837]	[-23.028, 23.022]	[0, 0]	[0, 1]	[0, 1]	[0, 0]	0	0	0	4500279
14RLS795515.las	(379500.000,3151500.000,-17.690)	(381000.000,3153000.000,1990.650)	[-3855, 3840]	[-23.13, 23.04]	[0, 0]	[0, 1]	[0, 1]	[0, 0]	0	0	0	3947726
14RLS795530.las	(379500.000,3153000.010,-17.250)	(381000.000,3154499.990,2006.750)	[-3839, 3838]	[-23.034, 23.028]	[0, 0]	[0, 1]	[0, 1]	[0, 0]	0	0	0	4624721
14RLS795545.las	(379500.000,3154500.000,-13.210)	(381000.000,3155999.990,2011.970)	[-3856, 3856]	[-23.136, 23.136]	[0, 0]	[0, 1]	[0, 1]	[0, 0]	0	0	0	4359628
14RLS795560.las	(379500.000,3156000.000,-1.590)	(381000.000,3157500.000,2020.050)	[-3873, 3841]	[-23.238, 23.046]	[0, 0]	[0, 1]	[0, 1]	[0, 0]	0	0	0	4367445
14RLS795575.las	(379500.000,3157500.010,1.620)	(381000.000,3158999.990,1971.900)	[-3887, 3873]	[-23.322, 23.238]	[0, 0]	[0, 1]	[0, 1]	[0, 0]	0	0	0	4185423
14RLS795590.las	(379500.000,3159000.000,0.090)	(381000.000,3160500.000,1981.510)	[-3873, 3871]	[-23.238, 23.226]	[0, 0]	[0, 1]	[0, 1]	[0, 0]	0	0	0	4141234
14RLS795605.las	(379500.000,3160500.010,-11.040)	(381000.000,3161999.990,1997.780)	[-3873, 3837]	[-23.238, 23.022]	[0, 0]	[0, 1]	[0, 1]	[0, 0]	0	0	0	6076711
14RLS795620.las	(379500.000,3162000.000,-10.220)	(381000.000,3163500.000,2023.970)	[-3856, 3976]	[-23.136, 23.856]	[0, 0]	[0, 1]	[0, 1]	[0, 0]	0	0	0	13338035
14RLS795635.las	(379500.000,3163500.010,-17.240)	(381000.000,3164999.990,2017.580)	[-3856, 3835]	[-23.136, 23.01]	[0, 0]	[0, 1]	[0, 1]	[0, 0]	0	0	0	14637049
14RLS795650.las	(379500.000,3165000.000,-18.870)	(381000.000,3166499.990,2026.780)	[-3888, 3844]	[-23.328, 23.064]	[0, 0]	[0, 1]	[0, 1]	[0, 0]	0	0	0	13600754
14RLS795665.las	(379500.000,3166500.000,-15.730)	(381000.000,3168000.000,2011.830)	[-3898, 3848]	[-23.388, 23.088]	[0, 0]	[0, 1]	[0, 1]	[0, 0]	0	0	0	12993041
14RLS795680.las	(379500.000,3168000.010,-22.880)	(381000.000,3169499.990,2015.560)	[-3910, 4729]	[-23.46, 28.374]	[0, 0]	[0, 1]	[0, 1]	[0, 0]	0	0	0	13279105
14RLS795695.las	(379500.000,3169500.000,-20.490)	(381000.000,3171000.000,1988.180)	[-4780, 3830]	[-28.68, 22.98]	[0, 0]	[0, 1]	[0, 1]	[0, 0]	0	0	0	7134887
14RLS795710.las	(379500.000,3171000.010,-32.230)	(381000.000,3172499.990,2004.520)	[-3833, 3817]	[-22.998, 22.902]	[0, 0]	[0, 1]	[0, 1]	[0, 0]	0	0	0	2873068
14RLS795725.las	(379500.000,3172500.000,-37.340)	(381000.000,3173999.990,2013.730)	[-3801, 3805]	[-22.806, 22.83]	[0, 0]	[0, 1]	[0, 1]	[0, 0]	0	0	0	3557273
14RLS795740.las	(379500.000,3174000.000,-37.690)	(381000.000,3175499.990,2011.340)	[-3786, 3795]	[-22.716, 22.77]	[0, 0]	[0, 1]	[0, 1]	[0, 0]	0	0	0	3735310
14RLS795755.las	(379500.000,3175500.000,-31.010)	(381000.000,3176999.990,2009.510)	[-3827, 3810]	[-22.962, 22.86]	[0, 0]	[0, 1]	[0, 1]	[0, 0]	0	0	0	3898812
14RLS795770.las	(379500.000,3177000.000,-40.670)	(381000.000,3178500.000,2004.610)	[-3825, 3805]	[-22.95, 22.83]	[0, 0]	[0, 1]	[0, 1]	[0, 0]	0	0	0	4332512
14RLS795785.las	(379500.000,3178500.010,-48.130)	(381000.000,3179999.990,2002.710)	[-3753, 3785]	[-22.518, 22.71]	[0, 0]	[0, 1]	[0, 1]	[0, 0]	0	0	0	4337299
14RLS795800.las	(379500.000,3180000.000,-48.450)	(381000.000,3181500.000,1992.390)	[-3805, 3801]	[-22.83, 22.806]	[0, 0]	[0, 1]	[0, 1]	[0, 0]	0	0	0	4057528
14RLS795815.las	(379500.000,3181500.010,-52.400)	(381000.000,3182999.990,1987.050)	[-3781, 3781]	[-22.686, 22.686]	[0, 0]	[0, 1]	[0, 1]	[0, 0]	0	0	0	4099959
14RLS795830.las	(379500.000,3183000.000,-53.710)	(381000.000,3184499.990,1996.810)	[-3807, 3778]	[-22.842, 22.668]	[0, 0]	[0, 1]	[0, 1]	[0, 0]	0	0	0	4428627
14RLS795845.las	(379500.000,3184500.000,-46.170)	(381000.000,3186000.000,2022.650)	[-3821, 3731]	[-22.926, 22.386]	[0, 0]	[0, 1]	[0, 1]	[0, 0]	0	0	0	4523526
14RLS795860.las	(379500.000,3186000.010,-44.990)	(381000.000,3187499.990,2022.820)	[-3820, 3721]	[-22.92, 22.326]	[0, 0]	[0, 1]	[0, 1]	[0, 0]	0	0	0	4463137
14RLS795875.las	(379500.000,3187500.000,-40.250)	(381000.000,3189000.000,2015.040)	[-3839, 3738]	[-23.034, 22.428]	[0, 0]	[0, 1]	[0, 1]	[0, 0]	0	0	0	4430663

DPH-1.3 Report on ASPRS LAS File Format (Tiled Data) - Informational - continued

File	(Xmin, Ymin, Zmin)	(Xmax, Ymax, Zmax)	Extended Scan Angle	Scan Angle Rank	Scanner Channel	Scan Direction	Edge of Flight Line	User Data	Counts for Synthetic	Key-points	Withheld	Overlap
14RLS795890.las	(379500.000,3189000.010,-42.190)	(381000.000,3190499.990,2001.310)	[-3843, 3816]	[-23.058, 22.896]	[0, 0]	[0, 1]	[0, 1]	[0, 0]	0	0	0	4780139
14RLS795905.las	(379500.000,3190500.000,-34.230)	(381000.000,3192000.000,1982.270)	[-3851, 3820]	[-23.106, 22.92]	[0, 0]	[0, 1]	[0, 1]	[0, 0]	0	0	0	5088991
14RLS795920.las	(379500.000,3192000.010,-34.620)	(381000.000,3193499.990,1972.410)	[-3835, 3838]	[-23.01, 23.028]	[0, 0]	[0, 1]	[0, 1]	[0, 0]	0	0	0	5038955
14RLS795935.las	(379500.000,3193500.000,-34.470)	(381000.000,3194999.990,1976.570)	[-3865, 3856]	[-23.19, 23.136]	[0, 0]	[0, 1]	[0, 1]	[0, 0]	0	0	0	5263958
14RLS795950.las	(379500.000,3195000.000,-24.570)	(381000.000,3196500.000,1969.950)	[-3881, 3862]	[-23.286, 23.172]	[0, 0]	[0, 1]	[0, 1]	[0, 0]	0	0	0	4840898
14RLS795965.las	(379500.000,3196500.010,-34.800)	(381000.000,3197999.990,1974.030)	[-3856, 3858]	[-23.136, 23.148]	[0, 0]	[0, 1]	[0, 1]	[0, 0]	0	0	0	4706026
14RLS795980.las	(379500.000,3198000.000,-38.420)	(381000.000,3199500.000,1984.080)	[-3829, 3799]	[-22.974, 22.794]	[0, 0]	[0, 1]	[0, 1]	[0, 0]	0	0	0	4713334
14RLS795995.las	(379500.000,3199500.010,-31.990)	(381000.000,3200999.990,1988.360)	[-3839, 3822]	[-23.034, 22.932]	[0, 0]	[0, 1]	[0, 1]	[0, 0]	0	0	0	4681999
14RLS810275.las	(381910.300,3128841.230,-16.060)	(382499.990,3128999.990,412.460)	[-3822, 2643]	[-22.932, 15.858]	[0, 0]	[0, 1]	[0, 1]	[0, 0]	0	0	0	114072
14RLS810290.las	(381910.850,3129000.000,-21.990)	(382499.990,3130499.990,492.360)	[-3839, 2631]	[-23.034, 15.786]	[0, 0]	[0, 1]	[0, 1]	[0, 0]	0	0	0	1195630
14RLS810305.las	(381000.010,3130500.000,-24.330)	(382499.990,3132000.000,1902.120)	[-3843, 3791]	[-23.058, 22.746]	[0, 0]	[0, 1]	[0, 1]	[0, 0]	0	0	0	2570695
14RLS810320.las	(381000.010,3132000.010,-31.540)	(382499.990,3133499.990,1996.360)	[-3827, 3775]	[-22.962, 22.65]	[0, 0]	[0, 1]	[0, 1]	[0, 0]	0	0	0	2560548
14RLS810335.las	(381000.010,3133500.000,-27.240)	(382499.990,3135000.000,2006.730)	[-3841, 3792]	[-23.046, 22.752]	[0, 0]	[0, 1]	[0, 1]	[0, 0]	0	0	0	2722867
14RLS810350.las	(381000.010,3135000.010,-22.600)	(382499.990,3136499.990,1651.900)	[-3872, 3804]	[-23.232, 22.824]	[0, 0]	[0, 1]	[0, 1]	[0, 0]	0	0	0	2830407
14RLS810365.las	(381000.010,3136500.000,-24.360)	(382499.990,3137999.990,2012.890)	[-3856, 3785]	[-23.136, 22.71]	[0, 0]	[0, 1]	[0, 1]	[0, 0]	0	0	0	2738850
14RLS810380.las	(381000.010,3138000.000,-23.680)	(382499.990,3139500.000,1904.640)	[-3855, 3784]	[-23.13, 22.704]	[0, 0]	[0, 1]	[0, 1]	[0, 0]	0	0	0	2668426
14RLS810395.las	(381000.010,3139500.010,-21.250)	(382499.990,3140999.990,498.140)	[-3855, 3773]	[-23.13, 22.638]	[0, 0]	[0, 1]	[0, 1]	[0, 0]	0	0	0	2749538
14RLS810410.las	(381000.010,3141000.000,-24.750)	(382499.990,3142500.000,1973.630)	[-3873, 3782]	[-23.238, 22.692]	[0, 0]	[0, 1]	[0, 1]	[0, 0]	0	0	0	2687122
14RLS810425.las	(381000.010,3142500.010,-24.290)	(382499.990,3143999.990,1987.680)	[-3872, 3772]	[-23.232, 22.632]	[0, 0]	[0, 1]	[0, 1]	[0, 0]	0	0	0	2795532
14RLS810440.las	(381000.010,3144000.000,-25.400)	(382499.990,3145500.000,1861.690)	[-3872, 3779]	[-23.232, 22.674]	[0, 0]	[0, 1]	[0, 1]	[0, 0]	0	0	0	2535131
14RLS810455.las	(381000.010,3145500.010,-26.760)	(382499.990,3146999.990,1955.400)	[-3826, 3793]	[-22.956, 22.758]	[0, 0]	[0, 1]	[0, 1]	[0, 0]	0	0	0	2506246
14RLS810470.las	(381000.010,3147000.000,-25.760)	(382499.990,3148499.990,1997.450)	[-3855, 3818]	[-23.13, 22.908]	[0, 0]	[0, 1]	[0, 1]	[0, 0]	0	0	0	2746350
14RLS810485.las	(381000.010,3148500.000,-18.110)	(382499.990,3150000.000,2007.700)	[-3872, 3830]	[-23.232, 22.98]	[0, 0]	[0, 1]	[0, 1]	[0, 0]	0	0	0	2945398
14RLS810500.las	(381000.010,3150000.010,-14.850)	(382499.990,3151499.990,2012.670)	[-3890, 3822]	[-23.34, 22.932]	[0, 0]	[0, 1]	[0, 1]	[0, 0]	0	0	0	3063853
14RLS810515.las	(381000.010,3151500.000,-6.840)	(382499.990,3153000.000,2012.520)	[-3890, 3840]	[-23.34, 23.04]	[0, 0]	[0, 1]	[0, 1]	[0, 0]	0	0	0	3116768
14RLS810530.las	(381000.010,3153000.010,-11.670)	(382499.990,3154499.990,2001.820)	[-3893, 3837]	[-23.358, 23.022]	[0, 0]	[0, 1]	[0, 1]	[0, 0]	0	0	0	3095425
14RLS810545.las	(381000.010,3154500.000,-8.640)	(382499.990,3155999.990,1994.990)	[-3889, 3837]	[-23.334, 23.022]	[0, 0]	[0, 1]	[0, 1]	[0, 0]	0	0	0	3432798
14RLS810560.las	(381000.010,3156000.000,-7.120)	(382499.990,3157500.000,1946.160)	[-3875, 3850]	[-23.25, 23.1]	[0, 0]	[0, 1]	[0, 1]	[0, 0]	0	0	0	3415751
14RLS810575.las	(381000.010,3157500.010,-1.060)	(382499.990,3158999.990,2001.950)	[-3906, 3858]	[-23.436, 23.148]	[0, 0]	[0, 1]	[0, 1]	[0, 0]	0	0	0	3608045
14RLS810590.las	(381000.010,3159000.000,-8.820)	(382499.990,3160500.000,2003.140)	[-3905, 3858]	[-23.43, 23.148]	[0, 0]	[0, 1]	[0, 1]	[0, 0]	0	0	0	3913791
14RLS810605.las	(381000.010,3160500.010,-16.390)	(382499.990,3161999.990,2006.510)	[-3875, 3855]	[-23.25, 23.13]	[0, 0]	[0, 1]	[0, 1]	[0, 0]	0	0	0	6170169
14RLS810620.las	(381000.010,3162000.000,-16.710)	(382499.990,3163500.000,2003.610)	[-3911, 3830]	[-23.466, 22.98]	[0, 0]	[0, 1]	[0, 1]	[0, 0]	0	0	0	13441136
14RLS810635.las	(381000.010,3163500.010,-22.770)	(382499.990,3164999.990,2000.010)	[-3881, 3821]	[-23.286, 22.926]	[0, 0]	[0, 1]	[0, 1]	[0, 0]	0	0	0	15070982
14RLS810650.las	(381000.010,3165000.000,-24.290)	(382499.990,3166499.990,2003.690)	[-3889, 3805]	[-23.334, 22.83]	[0, 0]	[0, 1]	[0, 1]	[0, 0]	0	0	0	14912371
14RLS810665.las	(381000.010,3166500.000,-22.310)	(382499.990,3168000.000,2011.600)	[-3874, 3823]	[-23.244, 22.938]	[0, 0]	[0, 1]	[0, 1]	[0, 0]	0	0	0	14194631
14RLS810680.las	(381000.010,3168000.010,-31.910)	(382499.990,3169499.990,2002.730)	[-3872, 4098]	[-23.232, 24.588]	[0, 0]	[0, 1]	[0, 1]	[0, 0]	0	0	0	13675390
14RLS810695.las	(381000.010,3169500.000,-21.980)	(382499.990,3171000.000,2001.280)	[-3885, 3826]	[-23.31, 22.956]	[0, 0]	[0, 1]	[0, 1]	[0, 0]	0	0	0	3606794
14RLS810710.las	(381000.010,3171000.010,-32.740)	(382499.990,3172499.990,1992.870)	[-3855, 3803]	[-23.13, 22.818]	[0, 0]	[0, 1]	[0, 1]	[0, 0]	0	0	0	2601289
14RLS810725.las	(381000.010,3172500.000,-41.330)	(382499.990,3173999.990,1982.670)	[-3855, 3788]	[-23.13, 22.728]	[0, 0]	[0, 1]	[0, 1]	[0, 0]	0	0	0	3123170
14RLS810740.las	(381000.010,3174000.000,-42.470)	(382499.950,3175499.960,1990.400)	[-3848, 3793]	[-23.088, 22.758]	[0, 0]	[0, 1]	[0, 1]	[0, 0]	0	0	0	3055507
14RLS810755.las	(381000.010,3175500.000,-38.560)	(382499.950,3176999.990,1988.800)	[-3856, 3797]	[-23.136, 22.782]	[0, 0]	[0, 1]	[0, 1]	[0, 0]	0	0	0	2692752
14RLS810770.las	(381000.010,3177000.000,-42.140)	(382499.950,3178500.000,1989.900)	[-3838, 3780]	[-23.028, 22.68]	[0, 0]	[0, 1]	[0, 1]	[0, 0]	0	0	0	2830630
14RLS810785.las	(381000.010,3178500.010,-47.450)	(382499.940,3179999.990,2021.960)	[-3823, 3766]	[-22.938, 22.596]	[0, 0]	[0, 1]	[0, 1]	[0, 0]	0	0	0	2862684
14RLS810800.las	(381000.010,3180000.000,-54.290)	(382499.970,3181500.000,2025.920)	[-3815, 3768]	[-22.89, 22.608]	[0, 0]	[0, 1]	[0, 1]	[0, 0]	0	0	0	2811450
14RLS810815.las	(381000.010,3181500.010,-52.000)	(382499.940,3182999.990,2016.660)	[-3823, 3755]	[-22.938, 22.53]	[0, 0]	[0, 1]	[0, 1]	[0, 0]	0	0	0	2796369
14RLS810830.las	(381000.010,3183000.000,-54.110)	(382499.960,3184499.990,2010.350)	[-3769, 3702]	[-22.614, 22.212]	[0, 0]	[0, 1]	[0, 1]	[0, 0]	0	0	0	2709435
14RLS810845.las	(381000.010,3184500.000,-50.200)	(382499.960,3186000.000,2014.390)	[-3756, 3680]	[-22.536, 22.08]	[0, 0]	[0, 1]	[0, 1]	[0, 0]	0	0	0	2978538
14RLS810860.las	(381000.010,3186000.010,-50.780)	(382499.960,3187499.970,2002.780)	[-3775, 3701]	[-22.65, 22.206]	[0, 0]	[0, 1]	[0, 1]	[0, 0]	0	0	0	2976749
14RLS810875.las	(381000.010,3187500.000,-50.890)	(382499.930,3189000.000,2012.630)	[-3813, 3667]	[-22.878, 22.002]	[0, 0]	[0, 1]	[0, 1]	[0, 0]	0	0	0	2846686

DPH-1.3 Report on ASPRS LAS File Format (Tiled Data) - Informational - continued

File	(Xmin, Ymin, Zmin)	(Xmax, Ymax, Zmax)	Extended Scan Angle	Scan Angle Rank	Scanner Channel	Scan Direction	Edge of Flight Line	User Data	Counts for Synthetic	Key-points	Withheld	Overlap
14RLS810890.las	(381000.010,3189000.010,-45.990)	(382499.970,3190499.970,2011.450)	[-3855, 3709]	[-23.13, 22.254]	[0, 0]	[0, 1]	[0, 1]	[0, 0]	0	0	0	2939731
14RLS810905.las	(381000.010,3190500.000,-34.820)	(382499.950,3192000.000,2015.330)	[-3864, 1848]	[-23.184, 11.088]	[0, 0]	[0, 1]	[0, 1]	[0, 0]	0	0	0	2945843
14RLS810920.las	(381000.010,3192000.010,-36.860)	(382499.940,3193499.980,2020.390)	[-3869, 3813]	[-23.214, 22.878]	[0, 0]	[0, 1]	[0, 1]	[0, 0]	0	0	0	2692629
14RLS810935.las	(381000.010,3193500.000,-44.350)	(382499.960,3194999.990,2015.780)	[-3834, 3772]	[-23.004, 22.632]	[0, 0]	[0, 1]	[0, 1]	[0, 0]	0	0	0	2830632
14RLS810950.las	(381000.010,3195000.000,-38.660)	(382499.940,3196500.000,2020.000)	[-3803, 3833]	[-22.818, 22.998]	[0, 0]	[0, 1]	[0, 1]	[0, 0]	0	0	0	2715753
14RLS810965.las	(381000.010,3196500.010,-33.810)	(382499.930,3197999.990,2021.630)	[-3776, 3839]	[-22.656, 23.034]	[0, 0]	[0, 1]	[0, 1]	[0, 0]	0	0	0	2653428
14RLS810980.las	(381000.010,3198000.000,-37.660)	(382499.960,3199500.000,2005.490)	[-3782, 3785]	[-22.692, 22.71]	[0, 0]	[0, 1]	[0, 1]	[0, 0]	0	0	0	2833577
14RLS810995.las	(381000.010,3199500.010,-37.590)	(382499.970,3200999.990,1996.900)	[-3842, 3814]	[-23.052, 22.884]	[0, 0]	[0, 1]	[0, 1]	[0, 0]	0	0	0	2669612
14RLS825260.las	(383425.780,3127094.520,-18.920)	(384000.000,3127499.990,444.750)	[-1454, 1556]	[-8.724, 9.336]	[0, 0]	[0, 1]	[0, 0]	[0, 0]	0	0	0	0
14RLS825275.las	(382500.000,3127500.000,-23.610)	(384000.000,3128999.990,2006.850)	[-3823, 3715]	[-22.938, 22.29]	[0, 0]	[0, 1]	[0, 1]	[0, 0]	0	0	0	229175
14RLS825290.las	(382500.000,3129000.000,-24.710)	(384000.000,3130499.990,1897.060)	[-3844, 3781]	[-23.064, 22.686]	[0, 0]	[0, 1]	[0, 1]	[0, 0]	0	0	0	2171819
14RLS825305.las	(382500.000,3130500.000,-25.560)	(384000.000,3132000.000,484.590)	[-3842, 1724]	[-23.052, 10.344]	[0, 0]	[0, 1]	[0, 1]	[0, 0]	0	0	0	2276425
14RLS825320.las	(382500.000,3132000.010,-31.780)	(384000.000,3133499.980,1962.430)	[-3840, 3709]	[-23.04, 22.254]	[0, 0]	[0, 1]	[0, 1]	[0, 0]	0	0	0	2522759
14RLS825335.las	(382500.000,3133500.000,-19.950)	(384000.000,3135000.000,1964.700)	[-3858, 3750]	[-23.148, 22.5]	[0, 0]	[0, 1]	[0, 1]	[0, 0]	0	0	0	2642531
14RLS825350.las	(382500.000,3135000.010,-28.970)	(384000.000,3136499.980,1992.610)	[-3854, 3733]	[-23.124, 22.398]	[0, 0]	[0, 1]	[0, 1]	[0, 0]	0	0	0	2677101
14RLS825365.las	(382500.000,3136500.000,-25.480)	(384000.000,3137999.990,1975.070)	[-3857, 3716]	[-23.142, 22.296]	[0, 0]	[0, 1]	[0, 1]	[0, 0]	0	0	0	2460829
14RLS825380.las	(382500.000,3138000.000,-27.750)	(384000.000,3139500.000,1974.370)	[-3857, 1336]	[-23.142, 8.016]	[0, 0]	[0, 1]	[0, 1]	[0, 0]	0	0	0	2370627
14RLS825395.las	(382500.000,3139500.010,-35.410)	(384000.000,3140999.990,2015.680)	[-3840, 1156]	[-23.04, 6.936]	[0, 0]	[0, 1]	[0, 1]	[0, 0]	0	0	0	2340686
14RLS825410.las	(382500.000,3141000.000,-30.370)	(384000.000,3142500.000,1998.220)	[-3842, 3704]	[-23.052, 22.224]	[0, 0]	[0, 1]	[0, 1]	[0, 0]	0	0	0	2333139
14RLS825425.las	(382500.000,3142500.010,-33.800)	(384000.000,3143999.990,485.520)	[-3838, 1128]	[-23.028, 6.768]	[0, 0]	[0, 1]	[0, 1]	[0, 0]	0	0	0	2507958
14RLS825440.las	(382500.000,3144000.000,-27.440)	(384000.000,3145500.000,1931.300)	[-3854, 1145]	[-23.124, 6.87]	[0, 0]	[0, 1]	[0, 1]	[0, 0]	0	0	0	2699090
14RLS825455.las	(382500.000,3145500.010,-28.590)	(384000.000,3146999.990,503.490)	[-3872, 1183]	[-23.232, 7.098]	[0, 0]	[0, 1]	[0, 1]	[0, 0]	0	0	0	2846426
14RLS825470.las	(382500.000,3147000.000,-18.540)	(384000.000,3148499.990,1996.310)	[-3874, 1022]	[-23.244, 6.132]	[0, 0]	[0, 1]	[0, 1]	[0, 0]	0	0	0	2904194
14RLS825485.las	(382500.000,3148500.000,-23.300)	(384000.000,3150000.000,1983.110)	[-3876, 1031]	[-23.256, 6.186]	[0, 0]	[0, 1]	[0, 1]	[0, 0]	0	0	0	2924285
14RLS825500.las	(382500.000,3150000.010,-14.210)	(384000.000,3151499.990,1811.080)	[-3895, 3814]	[-23.37, 22.884]	[0, 0]	[0, 1]	[0, 1]	[0, 0]	0	0	0	2799842
14RLS825515.las	(382500.000,3151500.000,-13.070)	(384000.000,3153000.000,1995.010)	[-3906, 3808]	[-23.436, 22.848]	[0, 0]	[0, 1]	[0, 1]	[0, 0]	0	0	0	2773634
14RLS825530.las	(382500.000,3153000.010,-4.130)	(384000.000,3154499.990,1999.660)	[-3906, 3846]	[-23.436, 23.076]	[0, 0]	[0, 1]	[0, 1]	[0, 0]	0	0	0	2698458
14RLS825545.las	(382500.000,3154500.000,-3.180)	(384000.000,3155999.990,1993.450)	[-3906, 3747]	[-23.436, 22.482]	[0, 0]	[0, 1]	[0, 1]	[0, 0]	0	0	0	2963047
14RLS825560.las	(382500.000,3156000.000,-17.570)	(384000.000,3157500.000,1957.240)	[-3905, 1369]	[-23.43, 8.214]	[0, 0]	[0, 1]	[0, 1]	[0, 0]	0	0	0	2665192
14RLS825575.las	(382500.000,3157500.010,-9.900)	(384000.000,3158999.990,1970.910)	[-3907, 1414]	[-23.442, 8.484]	[0, 0]	[0, 1]	[0, 1]	[0, 0]	0	0	0	2557177
14RLS825590.las	(382500.000,3159000.000,-15.330)	(384000.000,3160500.000,2003.200)	[-3905, 3805]	[-23.43, 22.83]	[0, 0]	[0, 1]	[0, 1]	[0, 0]	0	0	0	3042902
14RLS825605.las	(382500.000,3160500.010,-21.540)	(384000.000,3161999.990,1992.230)	[-3889, 3816]	[-23.334, 22.896]	[0, 0]	[0, 1]	[0, 1]	[0, 0]	0	0	0	10737387
14RLS825620.las	(382500.000,3162000.000,-24.390)	(384000.000,3163500.000,2008.820)	[-3873, 3867]	[-23.238, 23.202]	[0, 0]	[0, 1]	[0, 1]	[0, 0]	0	0	0	14075852
14RLS825635.las	(382500.000,3163500.010,-29.820)	(384000.000,3164999.990,2009.140)	[-3856, 3863]	[-23.136, 23.178]	[0, 0]	[0, 1]	[0, 1]	[0, 0]	0	0	0	15778081
14RLS825650.las	(382500.000,3165000.000,-30.940)	(384000.000,3166499.990,1995.530)	[-3863, 3855]	[-23.178, 23.13]	[0, 0]	[0, 1]	[0, 1]	[0, 0]	0	0	0	14469482
14RLS825665.las	(382500.000,3166500.000,-31.400)	(384000.000,3168000.000,2009.070)	[-3851, 3828]	[-23.106, 22.968]	[0, 0]	[0, 1]	[0, 1]	[0, 0]	0	0	0	14500794
14RLS825680.las	(382500.000,3168000.010,-31.940)	(384000.000,3169499.990,1999.690)	[-5167, 3798]	[-31.002, 22.788]	[0, 0]	[0, 1]	[0, 1]	[0, 0]	0	0	0	12535794
14RLS825695.las	(382500.000,3169500.000,-25.620)	(384000.000,3171000.000,1990.610)	[-3854, 3815]	[-23.124, 22.89]	[0, 0]	[0, 1]	[0, 1]	[0, 0]	0	0	0	5013235
14RLS825710.las	(382500.000,3171000.010,-34.720)	(384000.000,3172499.990,2008.250)	[-3854, 3820]	[-23.124, 22.92]	[0, 0]	[0, 1]	[0, 1]	[0, 0]	0	0	0	3142655
14RLS825725.las	(382500.000,3172500.000,-46.170)	(384000.000,3173999.990,2002.820)	[-3853, 3822]	[-23.118, 22.932]	[0, 0]	[0, 1]	[0, 1]	[0, 0]	0	0	0	3349605
14RLS825740.las	(382500.000,3174000.000,-46.690)	(384000.000,3175499.990,1981.470)	[-3841, 3812]	[-23.046, 22.872]	[0, 0]	[0, 1]	[0, 1]	[0, 0]	0	0	0	3578593
14RLS825755.las	(382500.000,3175500.000,-45.330)	(384000.000,3176999.990,1974.380)	[-3851, 3815]	[-23.106, 22.89]	[0, 0]	[0, 1]	[0, 1]	[0, 0]	0	0	0	3070699
14RLS825770.las	(382500.000,3177000.000,-45.030)	(384000.000,3178500.000,1954.680)	[-3836, 3842]	[-23.016, 23.052]	[0, 0]	[0, 1]	[0, 1]	[0, 0]	0	0	0	2710638
14RLS825785.las	(382500.000,3178500.010,-46.080)	(384000.000,3179999.990,1977.880)	[-3862, 3822]	[-23.172, 22.932]	[0, 0]	[0, 1]	[0, 1]	[0, 0]	0	0	0	3038810
14RLS825800.las	(382500.000,3180000.000,-46.760)	(384000.000,3181500.000,1961.040)	[-3829, 3812]	[-22.974, 22.872]	[0, 0]	[0, 1]	[0, 1]	[0, 0]	0	0	0	2920135
14RLS825815.las	(382500.000,3181500.010,-52.220)	(384000.000,3182999.990,1975.110)	[-3831, 3851]	[-22.986, 23.106]	[0, 0]	[0, 1]	[0, 1]	[0, 0]	0	0	0	3147950
14RLS825830.las	(382500.000,3183000.000,-57.020)	(384000.000,3184499.990,1978.170)	[-3753, 3778]	[-22.518, 22.668]	[0, 0]	[0, 1]	[0, 1]	[0, 0]	0	0	0	3410314
14RLS825845.las	(382500.000,3184500.000,-55.110)	(384000.000,3186000.000,2002.850)	[-3745, 3731]	[-22.47, 22.386]	[0, 0]	[0, 1]	[0, 1]	[0, 0]	0	0	0	3285628
14RLS825860.las	(382500.000,3186000.010,-49.140)	(384000.000,3187499.990,2000.320)	[-3769, 3869]	[-22.614, 23.214]	[0, 0]	[0, 1]	[0, 1]	[0, 0]	0	0	0	2935222

DPH-1.3 Report on ASPRS LAS File Format (Tiled Data) - Informational - continued

File	(Xmin, Ymin, Zmin)	(Xmax, Ymax, Zmax)	Extended Scan Angle	Scan Angle Rank	Scanner Channel	Scan Direction	Edge of Flight Line	User Data	Counts for Synthetic	Key-points	Withheld	Overlap
14RLS825875.las	(382500.000,3187500.000,-49.630)	(384000.000,3189000.000,2006.010)	[-3792, 3803]	[-22.752, 22.818]	[0, 0]	[0, 1]	[0, 1]	[0, 0]	0	0	0	3121273
14RLS825890.las	(382500.000,3189000.010,-46.730)	(384000.000,3190499.990,2019.600)	[-3885, 3978]	[-23.31, 23.868]	[0, 0]	[0, 1]	[0, 1]	[0, 0]	0	0	0	3044188
14RLS825905.las	(382500.000,3190500.000,-36.470)	(384000.000,3192000.000,2019.880)	[-3819, 3842]	[-22.914, 23.052]	[0, 0]	[0, 1]	[0, 1]	[0, 0]	0	0	0	2632474
14RLS825920.las	(382500.000,3192000.010,-38.330)	(384000.000,3193499.990,2002.620)	[-3832, 3825]	[-22.992, 22.95]	[0, 0]	[0, 1]	[0, 1]	[0, 0]	0	0	0	2824929
14RLS825935.las	(382500.000,3193500.000,-46.600)	(384000.000,3194999.990,1989.850)	[-3806, 3809]	[-22.836, 22.854]	[0, 0]	[0, 1]	[0, 1]	[0, 0]	0	0	0	3189666
14RLS825950.las	(382500.000,3195000.000,-45.350)	(384000.000,3196500.000,2004.910)	[-3837, 3813]	[-23.022, 22.878]	[0, 0]	[0, 1]	[0, 1]	[0, 0]	0	0	0	3004497
14RLS825965.las	(382500.000,3196500.010,-44.850)	(384000.000,3197999.990,2007.490)	[-3811, 3801]	[-22.866, 22.806]	[0, 0]	[0, 1]	[0, 1]	[0, 0]	0	0	0	3071164
14RLS825980.las	(382500.000,3198000.000,-41.290)	(384000.000,3199500.000,2022.470)	[-3809, 3779]	[-22.854, 22.674]	[0, 0]	[0, 1]	[0, 1]	[0, 0]	0	0	0	3093986
14RLS825995.las	(382500.000,3199500.010,-39.700)	(384000.000,3200999.990,1992.610)	[-3812, 4384]	[-22.872, 26.304]	[0, 0]	[0, 1]	[0, 1]	[0, 0]	0	0	0	2941213
14RLS840245.las	(384941.660,3125348.260,-27.960)	(385499.990,3125999.990,454.430)	[-3850, -750]	[-23.1, -4.5]	[0, 0]	[0, 1]	[0, 1]	[0, 0]	0	0	0	749382
14RLS840260.las	(384000.010,3126000.000,-35.530)	(385499.990,3127499.990,478.440)	[-3839, 3790]	[-23.034, 22.74]	[0, 0]	[0, 1]	[0, 1]	[0, 0]	0	0	0	2569249
14RLS840275.las	(384000.010,3127500.000,-33.670)	(385499.990,3128999.990,1715.730)	[-3855, 3808]	[-23.13, 22.848]	[0, 0]	[0, 1]	[0, 1]	[0, 0]	0	0	0	4765664
14RLS840290.las	(384000.010,3129000.000,-29.260)	(385499.990,3130499.990,493.930)	[-3838, 3809]	[-23.028, 22.854]	[0, 0]	[0, 1]	[0, 1]	[0, 0]	0	0	0	4504229
14RLS840305.las	(384000.010,3130500.000,-43.260)	(385499.990,3132000.000,2004.790)	[-3821, 3798]	[-22.926, 22.788]	[0, 0]	[0, 1]	[0, 1]	[0, 0]	0	0	0	4635885
14RLS840320.las	(384000.010,3132000.010,-35.610)	(385499.990,3133499.990,487.010)	[-3821, 3804]	[-22.926, 22.824]	[0, 0]	[0, 1]	[0, 1]	[0, 0]	0	0	0	4477549
14RLS840335.las	(384000.010,3133500.000,-36.150)	(385499.990,3135000.000,1982.900)	[-3825, 3805]	[-22.95, 22.83]	[0, 0]	[0, 1]	[0, 1]	[0, 0]	0	0	0	4065184
14RLS840350.las	(384000.010,3135000.010,-39.550)	(385499.990,3136499.990,1985.120)	[-3784, 3805]	[-22.704, 22.83]	[0, 0]	[0, 1]	[0, 1]	[0, 0]	0	0	0	4301784
14RLS840365.las	(384000.010,3136500.000,-40.470)	(385499.990,3137999.990,2009.860)	[-3800, 3790]	[-22.8, 22.74]	[0, 0]	[0, 1]	[0, 1]	[0, 0]	0	0	0	4317883
14RLS840380.las	(384000.010,3138000.000,-44.610)	(385499.990,3139500.000,2012.520)	[-3838, 3794]	[-23.028, 22.764]	[0, 0]	[0, 1]	[0, 1]	[0, 0]	0	0	0	4448883
14RLS840395.las	(384000.010,3139500.010,-43.040)	(385499.990,3140999.990,478.520)	[-3855, 3792]	[-23.13, 22.752]	[0, 0]	[0, 1]	[0, 1]	[0, 0]	0	0	0	4746487
14RLS840410.las	(384000.010,3141000.000,-30.140)	(385499.990,3142500.000,2008.160)	[-3852, 3821]	[-23.112, 22.926]	[0, 0]	[0, 1]	[0, 1]	[0, 0]	0	0	0	3963057
14RLS840425.las	(384000.010,3142500.010,-24.800)	(385499.990,3143999.990,2005.670)	[-3872, 3825]	[-23.232, 22.95]	[0, 0]	[0, 1]	[0, 1]	[0, 0]	0	0	0	3647620
14RLS840440.las	(384000.010,3144000.000,-22.750)	(385499.990,3145500.000,2009.530)	[-3888, 3831]	[-23.328, 22.986]	[0, 0]	[0, 1]	[0, 1]	[0, 0]	0	0	0	3335122
14RLS840455.las	(384000.010,3145500.010,-21.070)	(385499.990,3146999.990,2008.310)	[-3889, 3840]	[-23.334, 23.04]	[0, 0]	[0, 1]	[0, 1]	[0, 0]	0	0	0	3212785
14RLS840470.las	(384000.010,3147000.000,-12.440)	(385499.990,3148499.990,1913.350)	[-3905, 3852]	[-23.43, 23.112]	[0, 0]	[0, 1]	[0, 1]	[0, 0]	0	0	0	3100137
14RLS840485.las	(384000.010,3148500.000,-11.390)	(385499.990,3150000.000,2003.800)	[-3906, 3854]	[-23.436, 23.124]	[0, 0]	[0, 1]	[0, 1]	[0, 0]	0	0	0	2993961
14RLS840500.las	(384000.010,3150000.010,-12.800)	(385499.990,3151499.990,2004.640)	[-3916, 3855]	[-23.496, 23.13]	[0, 0]	[0, 1]	[0, 1]	[0, 0]	0	0	0	2584329
14RLS840515.las	(384000.010,3151500.000,-9.290)	(385499.990,3153000.000,1924.750)	[-3886, 3872]	[-23.316, 23.232]	[0, 0]	[0, 1]	[0, 1]	[0, 0]	0	0	0	2548334
14RLS840530.las	(384000.010,3153000.010,-3.360)	(385499.990,3154499.990,2008.620)	[-3895, 3872]	[-23.37, 23.232]	[0, 0]	[0, 1]	[0, 1]	[0, 0]	0	0	0	3013071
14RLS840545.las	(384000.010,3154500.000,-17.210)	(385499.990,3155999.990,1818.630)	[-3893, 3856]	[-23.358, 23.136]	[0, 0]	[0, 1]	[0, 1]	[0, 0]	0	0	0	2774568
14RLS840560.las	(384000.010,3156000.000,-22.360)	(385499.990,3157500.000,2004.230)	[-3832, 3842]	[-22.992, 23.052]	[0, 0]	[0, 1]	[0, 1]	[0, 0]	0	0	0	2848979
14RLS840575.las	(384000.010,3157500.010,-15.870)	(385499.990,3158999.990,1925.210)	[-3841, 3843]	[-23.046, 23.058]	[0, 0]	[0, 1]	[0, 1]	[0, 0]	0	0	0	2625805
14RLS840590.las	(384000.010,3159000.000,-19.740)	(385499.990,3160500.000,2007.420)	[-4903, 3840]	[-29.418, 23.04]	[0, 0]	[0, 1]	[0, 1]	[0, 0]	0	0	0	3185722
14RLS840605.las	(384000.010,3160500.030,-24.770)	(385499.990,3161999.990,1979.590)	[-4846, 4319]	[-29.076, 25.914]	[0, 0]	[0, 1]	[0, 1]	[0, 0]	0	0	0	9054489
14RLS840620.las	(384000.010,3162000.000,-29.500)	(385499.990,3163500.000,1981.970)	[-3859, 3805]	[-23.154, 22.83]	[0, 0]	[0, 1]	[0, 1]	[0, 0]	0	0	0	15926817
14RLS840635.las	(384000.010,3163500.010,-34.080)	(385499.990,3164999.990,1992.880)	[-3869, 3817]	[-23.214, 22.902]	[0, 0]	[0, 1]	[0, 1]	[0, 0]	0	0	0	16295546
14RLS840650.las	(384000.010,3165000.000,-36.400)	(385499.990,3166499.990,2005.350)	[-3883, 3811]	[-23.298, 22.866]	[0, 0]	[0, 1]	[0, 1]	[0, 0]	0	0	0	15857644
14RLS840665.las	(384000.010,3166500.000,-38.770)	(385499.990,3168000.000,1998.670)	[-3850, 3815]	[-23.1, 22.89]	[0, 0]	[0, 1]	[0, 1]	[0, 0]	0	0	0	16477925
14RLS840680.las	(384000.010,3168000.010,-32.060)	(385499.990,3169499.990,1981.490)	[-3840, 4644]	[-23.04, 27.864]	[0, 0]	[0, 1]	[0, 1]	[0, 0]	0	0	0	14460669
14RLS840695.las	(384000.010,3169500.000,-35.490)	(385499.990,3171000.000,1994.550)	[-3839, 3800]	[-23.034, 22.8]	[0, 0]	[0, 1]	[0, 1]	[0, 0]	0	0	0	6559146
14RLS840710.las	(384000.010,3171000.010,-26.890)	(385499.990,3172499.990,1986.130)	[-3838, 3811]	[-23.028, 22.866]	[0, 0]	[0, 1]	[0, 1]	[0, 0]	0	0	0	5466828
14RLS840725.las	(384000.010,3172500.000,-40.650)	(385499.990,3173999.990,1983.450)	[-3843, 3812]	[-23.058, 22.872]	[0, 0]	[0, 1]	[0, 1]	[0, 0]	0	0	0	5103432
14RLS840740.las	(384000.010,3174000.000,-48.110)	(385499.990,3175499.990,1976.560)	[-3837, 3900]	[-23.022, 23.4]	[0, 0]	[0, 1]	[0, 1]	[0, 0]	0	0	0	5614530
14RLS840755.las	(384000.010,3175500.000,-50.500)	(385499.990,3176999.990,1996.940)	[-3867, 3743]	[-23.202, 22.458]	[0, 0]	[0, 1]	[0, 1]	[0, 0]	0	0	0	5566860
14RLS840770.las	(384000.010,3177000.000,-48.840)	(385499.990,3178500.000,1990.700)	[-3866, 3757]	[-23.196, 22.542]	[0, 0]	[0, 1]	[0, 1]	[0, 0]	0	0	0	5220279
14RLS840785.las	(384000.010,3178500.010,-46.380)	(385499.990,3179999.990,1991.610)	[-3875, 3760]	[-23.25, 22.56]	[0, 0]	[0, 1]	[0, 1]	[0, 0]	0	0	0	4882295
14RLS840800.las	(384000.010,3180000.000,-41.580)	(385499.990,3181500.000,2003.130)	[-3856, 3729]	[-23.136, 22.374]	[0, 0]	[0, 1]	[0, 1]	[0, 0]	0	0	0	4944649
14RLS840815.las	(384000.010,3181500.010,-50.820)	(385499.990,3182999.990,2007.200)	[-3854, 3721]	[-23.124, 22.326]	[0, 0]	[0, 1]	[0, 1]	[0, 0]	0	0	0	4987135
14RLS840830.las	(384000.010,3183000.000,-60.220)	(385499.990,3184499.990,2004.350)	[-3841, 3725]	[-23.046, 22.35]	[0, 0]	[0, 1]	[0, 1]	[0, 0]	0	0	0	5358026

DPH-1.3 Report on ASPRS LAS File Format (Tiled Data) - Informational - continued

File	(Xmin, Ymin, Zmin)	(Xmax, Ymax, Zmax)	Extended Scan Angle	Scan Angle Rank	Scanner Channel	Scan Direction	Edge of Flight Line	User Data	Counts for Synthetic	Key-points	Withheld	Overlap
14RLS840845.las	(384000.010,3184500.000,-59.380)	(385499.990,3186000.000,1985.260)	[-3824, 3737]	[-22.944, 22.422]	[0, 0]	[0, 1]	[0, 1]	[0, 0]	0	0	0	5012700
14RLS840860.las	(384000.010,3186000.010,-50.970)	(385499.990,3187499.990,1964.820)	[-3836, 3793]	[-23.016, 22.758]	[0, 0]	[0, 1]	[0, 1]	[0, 0]	0	0	0	5101188
14RLS840875.las	(384000.010,3187500.000,-47.640)	(385499.990,3189000.000,1967.770)	[-3885, 3824]	[-23.31, 22.944]	[0, 0]	[0, 1]	[0, 1]	[0, 0]	0	0	0	5200376
14RLS840890.las	(384000.010,3189000.010,-34.310)	(385499.990,3190499.990,1973.330)	[-3908, 3833]	[-23.448, 22.998]	[0, 0]	[0, 1]	[0, 1]	[0, 0]	0	0	0	4783908
14RLS840905.las	(384000.010,3190500.000,-35.230)	(385499.990,3192000.000,1967.930)	[-3865, 3812]	[-23.19, 22.872]	[0, 0]	[0, 1]	[0, 1]	[0, 0]	0	0	0	4725136
14RLS840920.las	(384000.010,3192000.010,-48.020)	(385499.990,3193499.990,1976.970)	[-3855, 3814]	[-23.13, 22.884]	[0, 0]	[0, 1]	[0, 1]	[0, 0]	0	0	0	4588472
14RLS840935.las	(384000.010,3193500.000,-50.050)	(385499.990,3194999.990,1976.420)	[-3820, 3813]	[-22.92, 22.878]	[0, 0]	[0, 1]	[0, 1]	[0, 0]	0	0	0	4504281
14RLS840950.las	(384000.010,3195000.000,-44.590)	(385499.990,3196500.000,1990.370)	[-3856, 3812]	[-23.136, 22.872]	[0, 0]	[0, 1]	[0, 1]	[0, 0]	0	0	0	4230902
14RLS840965.las	(384000.010,3196500.010,-47.120)	(385499.990,3197999.990,1996.500)	[-3854, 3817]	[-23.124, 22.902]	[0, 0]	[0, 1]	[0, 1]	[0, 0]	0	0	0	4235922
14RLS840980.las	(384000.010,3198000.000,-40.690)	(385499.990,3199500.000,1992.720)	[-3838, 3818]	[-23.028, 22.908]	[0, 0]	[0, 1]	[0, 1]	[0, 0]	0	0	0	3890663
14RLS840995.las	(384000.010,3199500.010,-36.700)	(385499.990,3200999.990,2004.130)	[-3835, 3817]	[-23.01, 22.902]	[0, 0]	[0, 1]	[0, 1]	[0, 0]	0	0	0	3833464
14RLS855245.las	(385500.000,3125333.880,-30.140)	(387000.000,3125999.990,493.890)	[-3837, 3826]	[-23.022, 22.956]	[0, 0]	[0, 1]	[0, 1]	[0, 0]	0	0	0	1162545
14RLS855260.las	(385500.000,3126000.000,-33.370)	(387000.000,3127499.990,491.030)	[-3837, 3826]	[-23.022, 22.956]	[0, 0]	[0, 1]	[0, 1]	[0, 0]	0	0	0	3011744
14RLS855275.las	(385500.000,3127500.000,-38.100)	(387000.000,3128999.990,490.310)	[-3839, 3837]	[-23.034, 23.022]	[0, 0]	[0, 1]	[0, 1]	[0, 0]	0	0	0	3184682
14RLS855290.las	(385500.000,3129000.000,-42.970)	(387000.000,3130499.990,2007.760)	[-3855, 3822]	[-23.13, 22.932]	[0, 0]	[0, 1]	[0, 1]	[0, 0]	0	0	0	3449999
14RLS855305.las	(385500.000,3130500.000,-49.590)	(387000.000,3132000.000,2005.650)	[-3831, 3801]	[-22.986, 22.806]	[0, 0]	[0, 1]	[0, 1]	[0, 0]	0	0	0	3772686
14RLS855320.las	(385500.000,3132000.010,-36.850)	(387000.000,3133499.990,1914.150)	[-3838, 3819]	[-23.028, 22.914]	[0, 0]	[0, 1]	[0, 1]	[0, 0]	0	0	0	3582389
14RLS855335.las	(385500.000,3133500.000,-43.620)	(387000.000,3135000.000,1820.280)	[-3837, 3773]	[-23.022, 22.638]	[0, 0]	[0, 1]	[0, 1]	[0, 0]	0	0	0	3762276
14RLS855350.las	(385500.000,3135000.010,-47.940)	(387000.000,3136499.990,2010.080)	[-3804, 3804]	[-22.824, 22.824]	[0, 0]	[0, 1]	[0, 1]	[0, 0]	0	0	0	3916553
14RLS855365.las	(385500.000,3136500.000,-52.220)	(387000.000,3137999.990,2006.210)	[-3788, 3824]	[-22.728, 22.944]	[0, 0]	[0, 1]	[0, 1]	[0, 0]	0	0	0	3690059
14RLS855380.las	(385500.000,3138000.000,-34.350)	(387000.000,3139500.000,2008.920)	[-3819, 3842]	[-22.914, 23.052]	[0, 0]	[0, 1]	[0, 1]	[0, 0]	0	0	0	4159166
14RLS855395.las	(385500.000,3139500.010,-35.020)	(387000.000,3140999.990,2009.650)	[-3821, 3861]	[-22.926, 23.166]	[0, 0]	[0, 1]	[0, 1]	[0, 0]	0	0	0	4239468
14RLS855410.las	(385500.000,3141000.000,-30.650)	(387000.000,3142500.000,2007.140)	[-3854, 3871]	[-23.124, 23.226]	[0, 0]	[0, 1]	[0, 1]	[0, 0]	0	0	0	4265742
14RLS855425.las	(385500.000,3142500.010,-24.080)	(387000.000,3143999.990,1951.840)	[-3871, 3870]	[-23.226, 23.22]	[0, 0]	[0, 1]	[0, 1]	[0, 0]	0	0	0	4388257
14RLS855440.las	(385500.000,3144000.000,-16.820)	(387000.000,3145500.000,1998.380)	[-3888, 3855]	[-23.328, 23.13]	[0, 0]	[0, 1]	[0, 1]	[0, 0]	0	0	0	4447175
14RLS855455.las	(385500.000,3145500.010,-12.860)	(387000.000,3146999.990,2005.440)	[-3872, 3871]	[-23.232, 23.226]	[0, 0]	[0, 1]	[0, 1]	[0, 0]	0	0	0	4577837
14RLS855470.las	(385500.000,3147000.000,-11.220)	(387000.000,3148499.990,1997.600)	[-3888, 3872]	[-23.328, 23.232]	[0, 0]	[0, 1]	[0, 1]	[0, 0]	0	0	0	4879111
14RLS855485.las	(385500.000,3148500.000,-11.020)	(387000.000,3150000.000,1798.850)	[-3909, 3893]	[-23.454, 23.358]	[0, 0]	[0, 1]	[0, 1]	[0, 0]	0	0	0	4952562
14RLS855500.las	(385500.000,3150000.010,-0.630)	(387000.000,3151499.990,1992.020)	[-3907, 3892]	[-23.442, 23.352]	[0, 0]	[0, 1]	[0, 1]	[0, 0]	0	0	0	4988821
14RLS855515.las	(385500.000,3151500.000,0.590)	(387000.000,3153000.000,2006.560)	[-3908, 3892]	[-23.448, 23.352]	[0, 0]	[0, 1]	[0, 1]	[0, 0]	0	0	0	4888420
14RLS855530.las	(385500.000,3153000.010,-4.160)	(387000.000,3154499.990,521.070)	[-3906, 3905]	[-23.436, 23.43]	[0, 0]	[0, 1]	[0, 1]	[0, 0]	0	0	0	4703008
14RLS855545.las	(385500.000,3154500.000,-15.740)	(387000.000,3155999.990,1994.720)	[-3906, 3889]	[-23.436, 23.334]	[0, 0]	[0, 1]	[0, 1]	[0, 0]	0	0	0	4903067
14RLS855560.las	(385500.000,3156000.000,-26.730)	(387000.000,3157500.000,2007.490)	[-3869, 3853]	[-23.214, 23.118]	[0, 0]	[0, 1]	[0, 1]	[0, 0]	0	0	0	5020482
14RLS855575.las	(385500.000,3157500.010,-25.140)	(387000.000,3158999.990,1986.560)	[-3889, 3805]	[-23.334, 22.83]	[0, 0]	[0, 1]	[0, 1]	[0, 0]	0	0	0	5154963
14RLS855590.las	(385500.000,3159000.000,-24.000)	(387000.000,3160500.000,1839.030)	[-3872, 3820]	[-23.232, 22.92]	[0, 0]	[0, 1]	[0, 1]	[0, 0]	0	0	0	5630997
14RLS855605.las	(385500.000,3160500.010,-28.030)	(387000.000,3161999.990,1997.130)	[-3871, 5420]	[-23.226, 32.52]	[0, 0]	[0, 1]	[0, 1]	[0, 0]	0	0	0	7306074
14RLS855620.las	(385500.000,3162000.000,-35.200)	(387000.000,3163500.000,2003.760)	[-3871, 3792]	[-23.226, 22.752]	[0, 0]	[0, 1]	[0, 1]	[0, 0]	0	0	0	17208414
14RLS855635.las	(385500.000,3163500.010,-42.750)	(387000.000,3164999.990,1985.250)	[-3873, 3792]	[-23.238, 22.752]	[0, 0]	[0, 1]	[0, 1]	[0, 0]	0	0	0	16981777
14RLS855650.las	(385500.000,3165000.000,-43.870)	(387000.000,3166499.990,1994.810)	[-3825, 3768]	[-22.95, 22.608]	[0, 0]	[0, 1]	[0, 1]	[0, 0]	0	0	0	15898224
14RLS855665.las	(385500.000,3166500.000,-42.790)	(387000.000,3168000.000,2003.590)	[-3874, 3800]	[-23.244, 22.8]	[0, 0]	[0, 1]	[0, 1]	[0, 0]	0	0	0	15188174
14RLS855680.las	(385500.000,3168000.010,-39.180)	(387000.000,3169499.990,2010.260)	[-3854, 3793]	[-23.124, 22.758]	[0, 0]	[0, 1]	[0, 1]	[0, 0]	0	0	0	14032151
14RLS855695.las	(385500.000,3169500.000,-43.390)	(387000.000,3171000.000,2008.910)	[-3823, 3790]	[-22.938, 22.74]	[0, 0]	[0, 1]	[0, 1]	[0, 0]	0	0	0	9681176
14RLS855710.las	(385500.000,3171000.010,-38.170)	(387000.000,3172499.990,1939.580)	[-3835, 3818]	[-23.01, 22.908]	[0, 0]	[0, 1]	[0, 1]	[0, 0]	0	0	0	2822019
14RLS855725.las	(385500.000,3172500.000,-29.060)	(387000.000,3173999.990,2023.500)	[-3869, 3801]	[-23.214, 22.806]	[0, 0]	[0, 1]	[0, 1]	[0, 0]	0	0	0	2814495
14RLS855740.las	(385500.000,3174000.000,-41.380)	(387000.000,3175499.990,2006.590)	[-3872, 3917]	[-23.232, 23.502]	[0, 0]	[0, 1]	[0, 1]	[0, 0]	0	0	0	2903341
14RLS855755.las	(385500.000,3175500.000,-48.260)	(387000.000,3176999.990,2008.050)	[-3850, 3755]	[-23.1, 22.53]	[0, 0]	[0, 1]	[0, 1]	[0, 0]	0	0	0	3117491
14RLS855770.las	(385500.000,3177000.000,-52.620)	(387000.000,3178500.000,2011.530)	[-3822, 3780]	[-22.932, 22.68]	[0, 0]	[0, 1]	[0, 1]	[0, 0]	0	0	0	3459735
14RLS855785.las	(385500.000,3178500.010,-55.460)	(387000.000,3179999.990,2004.730)	[-3811, 3776]	[-22.866, 22.656]	[0, 0]	[0, 1]	[0, 1]	[0, 0]	0	0	0	3743609
14RLS855800.las	(385500.000,3180000.000,-49.830)	(387000.000,3181500.000,2017.680)	[-3807, 3765]	[-22.842, 22.59]	[0, 0]	[0, 1]	[0, 1]	[0, 0]	0	0	0	3835316

DPH-1.3 Report on ASPRS LAS File Format (Tiled Data) - Informational - continued

File	(Xmin, Ymin, Zmin)	(Xmax, Ymax, Zmax)	Extended Scan Angle	Scan Angle Rank	Scanner Channel	Scan Direction	Edge of Flight Line	User Data	Counts for Synthetic	Key-points	Withheld	Overlap
14RLS855815.las	(385500.000,3181500.010,-51.310)	(387000.000,3182999.990,1995.670)	[-3752, 3741]	[-22.512, 22.446]	[0, 0]	[0, 1]	[0, 1]	[0, 0]	0	0	0	3914561
14RLS855830.las	(385500.000,3183000.000,-53.160)	(387000.000,3184499.990,1993.940)	[-3754, 3741]	[-22.524, 22.446]	[0, 0]	[0, 1]	[0, 1]	[0, 0]	0	0	0	3827444
14RLS855845.las	(385500.000,3184500.000,-53.540)	(387000.000,3186000.000,1999.510)	[-3759, 3777]	[-22.554, 22.662]	[0, 0]	[0, 1]	[0, 1]	[0, 0]	0	0	0	4416413
14RLS855860.las	(385500.000,3186000.010,-52.050)	(387000.000,3187499.990,1988.170)	[-3813, 3796]	[-22.878, 22.776]	[0, 0]	[0, 1]	[0, 1]	[0, 0]	0	0	0	4019538
14RLS855875.las	(385500.000,3187500.000,-41.990)	(387000.000,3189000.000,1974.060)	[-3872, 3847]	[-23.232, 23.082]	[0, 0]	[0, 1]	[0, 1]	[0, 0]	0	0	0	3928627
14RLS855890.las	(385500.000,3189000.010,-43.780)	(387000.000,3190499.990,1974.410)	[-3870, 3841]	[-23.22, 23.046]	[0, 0]	[0, 1]	[0, 1]	[0, 0]	0	0	0	3850750
14RLS855905.las	(385500.000,3190500.000,-45.600)	(387000.000,3192000.000,1977.440)	[-3855, 3836]	[-23.13, 23.016]	[0, 0]	[0, 1]	[0, 1]	[0, 0]	0	0	0	4530721
14RLS855920.las	(385500.000,3192000.010,-50.920)	(387000.000,3193499.990,1975.040)	[-3855, 3815]	[-23.13, 22.89]	[0, 0]	[0, 1]	[0, 1]	[0, 0]	0	0	0	4195614
14RLS855935.las	(385500.000,3193500.000,-48.800)	(387000.000,3194999.990,1951.440)	[-3851, 3795]	[-23.106, 22.77]	[0, 0]	[0, 1]	[0, 1]	[0, 0]	0	0	0	4614608
14RLS855950.las	(385500.000,3195000.000,-49.840)	(387000.000,3196500.000,1969.320)	[-3853, 3798]	[-23.118, 22.788]	[0, 0]	[0, 1]	[0, 1]	[0, 0]	0	0	0	4316013
14RLS855965.las	(385500.000,3196500.010,-42.600)	(387000.000,3197999.990,1956.900)	[-3859, 3804]	[-23.154, 22.824]	[0, 0]	[0, 1]	[0, 1]	[0, 0]	0	0	0	4322016
14RLS855980.las	(385500.000,3198000.000,-39.920)	(387000.000,3199500.000,1979.520)	[-3871, 3809]	[-23.226, 22.854]	[0, 0]	[0, 1]	[0, 1]	[0, 0]	0	0	0	4234501
14RLS855995.las	(385500.000,3199500.010,-36.600)	(387000.000,3200999.990,1965.110)	[-3855, 3792]	[-23.13, 22.752]	[0, 0]	[0, 1]	[0, 1]	[0, 0]	0	0	0	4096787
14RLS870230.las	(387991.180,3123588.490,-43.780)	(388499.990,3124500.000,2003.670)	[-3855, 3740]	[-23.13, 22.44]	[0, 0]	[0, 1]	[0, 1]	[0, 0]	0	0	0	17781
14RLS870245.las	(387000.010,3124500.010,-39.940)	(388499.990,3125999.990,2000.880)	[-3875, 3709]	[-23.25, 22.254]	[0, 0]	[0, 1]	[0, 1]	[0, 0]	0	0	0	1180696
14RLS870260.las	(387000.010,3126000.000,-44.950)	(388499.990,3127499.990,1883.530)	[-3871, 3789]	[-23.226, 22.734]	[0, 0]	[0, 1]	[0, 1]	[0, 0]	0	0	0	2479468
14RLS870275.las	(387000.010,3127500.000,-45.070)	(388499.990,3128999.990,1861.730)	[-3857, 1035]	[-23.142, 6.21]	[0, 0]	[0, 1]	[0, 1]	[0, 0]	0	0	0	2113992
14RLS870290.las	(387000.010,3129000.000,-48.570)	(388499.990,3130499.990,1780.080)	[-3854, 3799]	[-23.124, 22.794]	[0, 0]	[0, 1]	[0, 1]	[0, 0]	0	0	0	1996093
14RLS870305.las	(387000.010,3130500.000,-52.070)	(388499.990,3132000.000,1799.460)	[-3838, 3746]	[-23.028, 22.476]	[0, 0]	[0, 1]	[0, 1]	[0, 0]	0	0	0	2356254
14RLS870320.las	(387000.010,3132000.010,-58.570)	(388499.990,3133499.990,1987.320)	[-3853, 3762]	[-23.118, 22.572]	[0, 0]	[0, 1]	[0, 1]	[0, 0]	0	0	0	2605797
14RLS870335.las	(387000.010,3133500.000,-52.760)	(388499.990,3135000.000,2004.910)	[-3820, 3760]	[-22.92, 22.56]	[0, 0]	[0, 1]	[0, 1]	[0, 0]	0	0	0	2467321
14RLS870350.las	(387000.010,3135000.010,-53.190)	(388499.990,3136499.990,1969.550)	[-3852, 3757]	[-23.112, 22.542]	[0, 0]	[0, 1]	[0, 1]	[0, 0]	0	0	0	2487446
14RLS870365.las	(387000.010,3136500.000,-43.390)	(388499.990,3137999.990,1990.280)	[-3872, 3670]	[-23.232, 22.02]	[0, 0]	[0, 1]	[0, 1]	[0, 0]	0	0	0	2563041
14RLS870380.las	(387000.010,3138000.000,-35.710)	(388499.990,3139500.000,1814.770)	[-3887, 3788]	[-23.322, 22.728]	[0, 0]	[0, 1]	[0, 1]	[0, 0]	0	0	0	2472404
14RLS870395.las	(387000.010,3139500.010,-25.050)	(388499.990,3140999.990,1989.860)	[-3890, 3832]	[-23.34, 22.992]	[0, 0]	[0, 1]	[0, 1]	[0, 0]	0	0	0	2369806
14RLS870410.las	(387000.010,3141000.000,-26.170)	(388499.990,3142500.000,1293.510)	[-3906, 1754]	[-23.436, 10.524]	[0, 0]	[0, 1]	[0, 1]	[0, 0]	0	0	0	2340968
14RLS870425.las	(387000.010,3142500.010,-31.530)	(388499.990,3143999.990,1840.910)	[-3905, 3787]	[-23.43, 22.722]	[0, 0]	[0, 1]	[0, 1]	[0, 0]	0	0	0	2707445
14RLS870440.las	(387000.010,3144000.000,-32.600)	(388499.990,3145500.000,1991.370)	[-3904, 3825]	[-23.424, 22.95]	[0, 0]	[0, 1]	[0, 1]	[0, 0]	0	0	0	2804192
14RLS870455.las	(387000.010,3145500.010,-27.780)	(388499.990,3146999.990,1943.420)	[-3906, 3823]	[-23.436, 22.938]	[0, 0]	[0, 1]	[0, 1]	[0, 0]	0	0	0	2681842
14RLS870470.las	(387000.010,3147000.000,-18.930)	(388499.980,3148499.990,1953.480)	[-3920, 3837]	[-23.52, 23.022]	[0, 0]	[0, 1]	[0, 1]	[0, 0]	0	0	0	2627452
14RLS870485.las	(387000.010,3148500.000,-14.090)	(388499.960,3150000.000,1991.910)	[-3923, 3870]	[-23.538, 23.22]	[0, 0]	[0, 1]	[0, 1]	[0, 0]	0	0	0	2629565
14RLS870500.las	(387000.010,3150000.010,-7.270)	(388499.970,3151499.990,517.720)	[-3925, 3872]	[-23.55, 23.232]	[0, 0]	[0, 1]	[0, 1]	[0, 0]	0	0	0	3164826
14RLS870515.las	(387000.010,3151500.000,-5.340)	(388499.950,3153000.000,1987.650)	[-3943, 3881]	[-23.658, 23.286]	[0, 0]	[0, 1]	[0, 1]	[0, 0]	0	0	0	3459985
14RLS870530.las	(387000.010,3153000.010,1.330)	(388499.970,3154499.990,1969.560)	[-3958, 3881]	[-23.748, 23.286]	[0, 0]	[0, 1]	[0, 1]	[0, 0]	0	0	0	4230182
14RLS870545.las	(387000.010,3154500.000,-16.510)	(388499.970,3155999.990,1991.240)	[-3924, 3870]	[-23.544, 23.22]	[0, 0]	[0, 1]	[0, 1]	[0, 0]	0	0	0	3803027
14RLS870560.las	(387000.010,3156000.000,-30.170)	(388499.960,3157500.000,2004.220)	[-3905, 3837]	[-23.43, 23.022]	[0, 0]	[0, 1]	[0, 1]	[0, 0]	0	0	0	3852153
14RLS870575.las	(387000.010,3157500.010,-31.130)	(388499.990,3158999.990,1919.360)	[-3856, 3805]	[-23.136, 22.83]	[0, 0]	[0, 1]	[0, 1]	[0, 0]	0	0	0	3456566
14RLS870590.las	(387000.010,3159000.000,-30.740)	(388499.990,3160500.000,1924.200)	[-3855, 3829]	[-23.13, 22.974]	[0, 0]	[0, 1]	[0, 1]	[0, 0]	0	0	0	3989663
14RLS870605.las	(387000.010,3160500.010,-36.170)	(388499.990,3161999.990,2004.960)	[-3854, 3821]	[-23.124, 22.926]	[0, 0]	[0, 1]	[0, 1]	[0, 0]	0	0	0	9729790
14RLS870620.las	(387000.010,3162000.000,-41.370)	(388499.990,3163500.000,1996.800)	[-3842, 3835]	[-23.052, 23.01]	[0, 0]	[0, 1]	[0, 1]	[0, 0]	0	0	0	14620179
14RLS870635.las	(387000.010,3163500.010,-45.520)	(388499.990,3164999.990,1976.700)	[-3837, 3814]	[-23.022, 22.884]	[0, 0]	[0, 1]	[0, 1]	[0, 0]	0	0	0	15314616
14RLS870650.las	(387000.010,3165000.000,-48.170)	(388499.990,3166499.990,1991.790)	[-3821, 3806]	[-22.926, 22.836]	[0, 0]	[0, 1]	[0, 1]	[0, 0]	0	0	0	16154383
14RLS870665.las	(387000.010,3166500.000,-48.100)	(388499.990,3168000.000,1979.530)	[-3856, 3803]	[-23.136, 22.818]	[0, 0]	[0, 1]	[0, 1]	[0, 0]	0	0	0	15326938
14RLS870680.las	(387000.010,3168000.010,-48.680)	(388499.990,3169499.990,2006.760)	[-3806, 3841]	[-22.836, 23.046]	[0, 0]	[0, 1]	[0, 1]	[0, 0]	0	0	0	11810174
14RLS870695.las	(387000.010,3169500.000,-51.080)	(388499.990,3171000.000,1979.480)	[-3829, 3783]	[-22.974, 22.698]	[0, 0]	[0, 1]	[0, 1]	[0, 0]	0	0	0	5341828
14RLS870710.las	(387000.010,3171000.010,-44.550)	(388499.990,3172499.990,1994.570)	[-3797, 3816]	[-22.782, 22.896]	[0, 0]	[0, 1]	[0, 1]	[0, 0]	0	0	0	3124549
14RLS870725.las	(387000.010,3172500.000,-38.530)	(388499.990,3173999.990,1985.230)	[-3763, 3831]	[-22.578, 22.986]	[0, 0]	[0, 1]	[0, 1]	[0, 0]	0	0	0	3080152
14RLS870740.las	(387000.010,3174000.000,-38.940)	(388499.990,3175499.990,2005.960)	[-3805, 3842]	[-22.83, 23.052]	[0, 0]	[0, 1]	[0, 1]	[0, 0]	0	0	0	2920465
14RLS870755.las	(387000.010,3175500.000,-49.940)	(388499.990,3176999.990,2008.270)	[-3729, 3828]	[-22.374, 22.968]	[0, 0]	[0, 1]	[0, 1]	[0, 0]	0	0	0	2831838

DPH-1.3 Report on ASPRS LAS File Format (Tiled Data) - Informational - continued

File	(Xmin, Ymin, Zmin)	(Xmax, Ymax, Zmax)	Extended Scan Angle	Scan Angle Rank	Scanner Channel	Scan Direction	Edge of Flight Line	User Data	Counts for Synthetic	Key-points	Withheld	Overlap
14RLS870770.las	(387000.010,3177000.000,-56.610)	(388499.990,3178500.000,2007.560)	[-3752, 3778]	[-22.512, 22.668]	[0, 0]	[0, 1]	[0, 1]	[0, 0]	0	0	0	3102425
14RLS870785.las	(387000.010,3178500.010,-57.610)	(388499.990,3179999.990,1977.360)	[-3782, 3745]	[-22.692, 22.47]	[0, 0]	[0, 1]	[0, 1]	[0, 0]	0	0	0	2925000
14RLS870800.las	(387000.010,3180000.000,-65.080)	(388499.990,3181500.000,1997.470)	[-3761, 3766]	[-22.566, 22.596]	[0, 0]	[0, 1]	[0, 1]	[0, 0]	0	0	0	3175064
14RLS870815.las	(387000.010,3181500.010,-64.650)	(388499.990,3182999.990,1997.440)	[-3791, 3768]	[-22.746, 22.608]	[0, 0]	[0, 1]	[0, 1]	[0, 0]	0	0	0	3151727
14RLS870830.las	(387000.010,3183000.000,-64.670)	(388499.990,3184499.990,1966.090)	[-3809, 3822]	[-22.854, 22.932]	[0, 0]	[0, 1]	[0, 1]	[0, 0]	0	0	0	3077151
14RLS870845.las	(387000.010,3184500.000,-55.330)	(388499.990,3186000.000,2014.680)	[-3748, 3823]	[-22.488, 22.938]	[0, 0]	[0, 1]	[0, 1]	[0, 0]	0	0	0	2953411
14RLS870860.las	(387000.010,3186000.010,-49.040)	(388499.990,3187499.990,2000.840)	[-3746, 3795]	[-22.476, 22.77]	[0, 0]	[0, 1]	[0, 1]	[0, 0]	0	0	0	2760601
14RLS870875.las	(387000.010,3187500.000,-39.450)	(388499.990,3189000.000,2012.970)	[-3809, 3799]	[-22.854, 22.794]	[0, 0]	[0, 1]	[0, 1]	[0, 0]	0	0	0	2836541
14RLS870890.las	(387000.010,3189000.010,-51.190)	(388499.990,3190499.990,1996.480)	[-3781, 3778]	[-22.686, 22.668]	[0, 0]	[0, 1]	[0, 1]	[0, 0]	0	0	0	3106016
14RLS870905.las	(387000.010,3190500.000,-51.390)	(388499.990,3192000.000,1989.690)	[-3778, 3767]	[-22.668, 22.602]	[0, 0]	[0, 1]	[0, 1]	[0, 0]	0	0	0	3060421
14RLS870920.las	(387000.010,3192000.010,-50.190)	(388499.970,3193499.990,2004.920)	[-3734, 3743]	[-22.404, 22.458]	[0, 0]	[0, 1]	[0, 1]	[0, 0]	0	0	0	3061927
14RLS870935.las	(387000.010,3193500.000,-48.510)	(388499.980,3194999.990,2012.280)	[-3761, 3741]	[-22.566, 22.446]	[0, 0]	[0, 1]	[0, 1]	[0, 0]	0	0	0	2943464
14RLS870950.las	(387000.010,3195000.000,-44.220)	(388499.970,3196500.000,2014.230)	[-3721, 3739]	[-22.326, 22.434]	[0, 0]	[0, 1]	[0, 1]	[0, 0]	0	0	0	3055637
14RLS870965.las	(387000.010,3196500.010,-42.120)	(388499.980,3197999.990,2009.800)	[-3735, 3995]	[-22.41, 23.97]	[0, 0]	[0, 1]	[0, 1]	[0, 0]	0	0	0	2880744
14RLS870980.las	(387000.010,3198000.000,-42.680)	(388499.990,3199500.000,2010.270)	[-3803, 3797]	[-22.818, 22.782]	[0, 0]	[0, 1]	[0, 1]	[0, 0]	0	0	0	3168540
14RLS870995.las	(387000.010,3199500.010,-42.570)	(388499.990,3200999.990,2014.870)	[-3817, 3822]	[-22.902, 22.932]	[0, 0]	[0, 1]	[0, 1]	[0, 0]	0	0	0	3284294
14RLS885215.las	(389508.320,3121843.210,-44.130)	(389999.990,3122999.990,2002.480)	[-3763, 3768]	[-22.578, 22.608]	[0, 0]	[0, 1]	[0, 1]	[0, 0]	0	0	0	542922
14RLS885230.las	(388500.000,3123000.000,-42.560)	(389999.990,3124500.000,476.960)	[-3802, 3804]	[-22.812, 22.824]	[0, 0]	[0, 1]	[0, 1]	[0, 0]	0	0	0	2505453
14RLS885245.las	(388500.000,3124500.010,-35.880)	(389999.990,3125999.990,2004.180)	[-3843, 3804]	[-23.058, 22.824]	[0, 0]	[0, 1]	[0, 1]	[0, 0]	0	0	0	3588643
14RLS885260.las	(388500.000,3126000.000,-51.700)	(389999.990,3127499.990,2006.960)	[-3841, 3806]	[-23.046, 22.836]	[0, 0]	[0, 1]	[0, 1]	[0, 0]	0	0	0	3669068
14RLS885275.las	(388500.000,3127500.000,-50.140)	(389999.990,3128999.990,2001.090)	[-3788, 3793]	[-22.728, 22.758]	[0, 0]	[0, 1]	[0, 1]	[0, 0]	0	0	0	3485317
14RLS885290.las	(388500.000,3129000.000,-45.320)	(389999.990,3130499.990,1716.520)	[-3788, 3790]	[-22.728, 22.74]	[0, 0]	[0, 1]	[0, 1]	[0, 0]	0	0	0	3260718
14RLS885305.las	(388500.000,3130500.000,-44.630)	(389999.990,3132000.000,1993.960)	[-3771, 3763]	[-22.626, 22.578]	[0, 0]	[0, 1]	[0, 1]	[0, 0]	0	0	0	3245830
14RLS885320.las	(388500.000,3132000.010,-59.180)	(389999.990,3133499.990,2006.240)	[-3793, 3768]	[-22.758, 22.608]	[0, 0]	[0, 1]	[0, 1]	[0, 0]	0	0	0	3036712
14RLS885335.las	(388500.000,3133500.000,-50.380)	(389999.990,3135000.000,2001.180)	[-3810, 3783]	[-22.86, 22.698]	[0, 0]	[0, 1]	[0, 1]	[0, 0]	0	0	0	3000612
14RLS885350.las	(388500.000,3135000.010,-45.750)	(389999.990,3136499.990,485.330)	[-3823, 3804]	[-22.938, 22.824]	[0, 0]	[0, 1]	[0, 1]	[0, 0]	0	0	0	3131291
14RLS885365.las	(388500.000,3136500.000,-44.340)	(389999.990,3137999.990,1906.210)	[-3843, 3825]	[-23.058, 22.95]	[0, 0]	[0, 1]	[0, 1]	[0, 0]	0	0	0	3105514
14RLS885380.las	(388500.000,3138000.000,-37.950)	(389999.990,3139500.000,1996.570)	[-3856, 3838]	[-23.136, 23.028]	[0, 0]	[0, 1]	[0, 1]	[0, 0]	0	0	0	3163530
14RLS885395.las	(388500.000,3139500.010,-39.780)	(389999.990,3140999.990,1996.120)	[-3856, 3839]	[-23.136, 23.034]	[0, 0]	[0, 1]	[0, 1]	[0, 0]	0	0	0	3216875
14RLS885410.las	(388500.000,3141000.000,-38.880)	(389999.990,3142500.000,1981.120)	[-3855, 3826]	[-23.13, 22.956]	[0, 0]	[0, 1]	[0, 1]	[0, 0]	0	0	0	2763480
14RLS885425.las	(388500.000,3142500.010,-35.100)	(389999.990,3143999.990,2002.290)	[-3877, 3822]	[-23.262, 22.932]	[0, 0]	[0, 1]	[0, 1]	[0, 0]	0	0	0	2809341
14RLS885440.las	(388500.000,3144000.000,-31.210)	(389999.990,3145500.000,1998.110)	[-3906, 3831]	[-23.436, 22.986]	[0, 0]	[0, 1]	[0, 1]	[0, 0]	0	0	0	2592281
14RLS885455.las	(388500.000,3145500.010,-27.350)	(389999.990,3146999.990,1993.770)	[-3906, 3839]	[-23.436, 23.034]	[0, 0]	[0, 1]	[0, 1]	[0, 0]	0	0	0	2613265
14RLS885470.las	(388500.000,3147000.000,-14.900)	(389999.990,3148499.990,1722.440)	[-3906, 3871]	[-23.436, 23.226]	[0, 0]	[0, 1]	[0, 1]	[0, 0]	0	0	0	2970563
14RLS885485.las	(388500.000,3148500.000,-7.130)	(389999.990,3150000.000,2003.000)	[-3923, 3874]	[-23.538, 23.244]	[0, 0]	[0, 1]	[0, 1]	[0, 0]	0	0	0	3075067
14RLS885500.las	(388500.000,3150000.010,-12.800)	(389999.990,3151499.990,1996.420)	[-3929, 3871]	[-23.574, 23.226]	[0, 0]	[0, 1]	[0, 1]	[0, 0]	0	0	0	3443116
14RLS885515.las	(388500.000,3151500.000,-9.580)	(389999.990,3153000.000,2006.650)	[-3939, 3874]	[-23.634, 23.244]	[0, 0]	[0, 1]	[0, 1]	[0, 0]	0	0	0	3339723
14RLS885530.las	(388500.000,3153000.010,-10.830)	(389999.990,3154499.990,517.960)	[-3940, 3886]	[-23.64, 23.316]	[0, 0]	[0, 1]	[0, 1]	[0, 0]	0	0	0	3339001
14RLS885545.las	(388500.000,3154500.000,-17.300)	(389999.990,3155999.990,2003.160)	[-3925, 3890]	[-23.55, 23.34]	[0, 0]	[0, 1]	[0, 1]	[0, 0]	0	0	0	2900625
14RLS885560.las	(388500.000,3156000.000,-32.170)	(389999.990,3157500.000,1991.140)	[-3906, 3848]	[-23.436, 23.088]	[0, 0]	[0, 1]	[0, 1]	[0, 0]	0	0	0	3152363
14RLS885575.las	(388500.000,3157500.010,-36.360)	(389999.990,3158999.990,1998.660)	[-3872, 3802]	[-23.232, 22.812]	[0, 0]	[0, 1]	[0, 1]	[0, 0]	0	0	0	3245493
14RLS885590.las	(388500.000,3159000.000,-39.630)	(389999.990,3160500.000,488.270)	[-3857, 3805]	[-23.142, 22.83]	[0, 0]	[0, 1]	[0, 1]	[0, 0]	0	0	0	4011720
14RLS885605.las	(388500.000,3160500.010,-49.760)	(389999.990,3161999.990,1769.010)	[-3950, 3792]	[-23.7, 22.752]	[0, 0]	[0, 1]	[0, 1]	[0, 0]	0	0	0	7918822
14RLS885620.las	(388500.000,3162000.000,-49.400)	(389999.990,3163500.000,2003.430)	[-3886, 3792]	[-23.316, 22.752]	[0, 0]	[0, 1]	[0, 1]	[0, 0]	0	0	0	15466363
14RLS885635.las	(388500.000,3163500.010,-49.320)	(389999.990,3164999.990,2003.700)	[-3887, 3769]	[-23.322, 22.614]	[0, 0]	[0, 1]	[0, 1]	[0, 0]	0	0	0	17581449
14RLS885650.las	(388500.000,3165000.000,-50.810)	(389999.990,3166499.990,1949.120)	[-3891, 3786]	[-23.346, 22.716]	[0, 0]	[0, 1]	[0, 1]	[0, 0]	0	0	0	17585064
14RLS885665.las	(388500.000,3166500.000,-52.650)	(389999.990,3168000.000,1993.340)	[-3884, 3767]	[-23.304, 22.602]	[0, 0]	[0, 1]	[0, 1]	[0, 0]	0	0	0	17411882
14RLS885680.las	(388500.000,3168000.010,-53.360)	(389999.990,3169499.990,2000.860)	[-3846, 3755]	[-23.076, 22.53]	[0, 0]	[0, 1]	[0, 1]	[0, 0]	0	0	0	16309201
14RLS885695.las	(388500.000,3169500.000,-55.820)	(389999.990,3171000.000,1977.410)	[-3839, 3761]	[-23.034, 22.566]	[0, 0]	[0, 1]	[0, 1]	[0, 0]	0	0	0	12039774

DPH-1.3 Report on ASPRS LAS File Format (Tiled Data) - Informational - continued

File	(Xmin, Ymin, Zmin)	(Xmax, Ymax, Zmax)	Extended Scan Angle	Scan Angle Rank	Scanner Channel	Scan Direction	Edge of Flight Line	User Data	Counts for Synthetic	Key-points	Withheld	Overlap
14RLS885710.las	(388500.000,3171000.010,-51.430)	(389999.990,3172499.990,1987.590)	[-3836, 3731]	[-23.016, 22.386]	[0, 0]	[0, 1]	[0, 1]	[0, 0]	0	0	0	4451708
14RLS885725.las	(388500.000,3172500.000,-47.110)	(389999.990,3173999.990,1990.860)	[-3843, 3669]	[-23.058, 22.014]	[0, 0]	[0, 1]	[0, 1]	[0, 0]	0	0	0	4096590
14RLS885740.las	(388500.000,3174000.000,-42.100)	(389999.990,3175499.990,1972.660)	[-3844, 3701]	[-23.064, 22.206]	[0, 0]	[0, 1]	[0, 1]	[0, 0]	0	0	0	4071586
14RLS885755.las	(388500.000,3175500.000,-52.330)	(389999.990,3176999.990,1992.750)	[-3837, 2561]	[-23.022, 15.366]	[0, 0]	[0, 1]	[0, 1]	[0, 0]	0	0	0	4184545
14RLS885770.las	(388500.000,3177000.000,-56.120)	(389999.990,3178500.000,1962.530)	[-3855, 3723]	[-23.13, 22.338]	[0, 0]	[0, 1]	[0, 1]	[0, 0]	0	0	0	4480755
14RLS885785.las	(388500.000,3178500.010,-61.820)	(389999.990,3179999.990,1959.290)	[-3858, 3769]	[-23.148, 22.614]	[0, 0]	[0, 1]	[0, 1]	[0, 0]	0	0	0	3743282
14RLS885800.las	(388500.000,3180000.000,-69.740)	(389999.990,3181500.000,1963.970)	[-3877, 3748]	[-23.262, 22.488]	[0, 0]	[0, 1]	[0, 1]	[0, 0]	0	0	0	3002724
14RLS885815.las	(388500.000,3181500.010,-67.660)	(389999.990,3182999.990,462.490)	[-3839, 2373]	[-23.034, 14.238]	[0, 0]	[0, 1]	[0, 1]	[0, 0]	0	0	0	3298641
14RLS885830.las	(388500.000,3183000.000,-60.390)	(389999.990,3184499.990,1946.750)	[-3857, 2290]	[-23.142, 13.74]	[0, 0]	[0, 1]	[0, 1]	[0, 0]	0	0	0	2638372
14RLS885845.las	(388500.000,3184500.000,-48.260)	(389999.990,3186000.000,1976.190)	[-3870, 3642]	[-23.22, 21.852]	[0, 0]	[0, 1]	[0, 1]	[0, 0]	0	0	0	3166232
14RLS885860.las	(388500.000,3186000.010,-49.170)	(389999.990,3187499.990,1931.850)	[-3868, 2281]	[-23.208, 13.686]	[0, 0]	[0, 1]	[0, 1]	[0, 0]	0	0	0	3279550
14RLS885875.las	(388500.000,3187500.000,-49.770)	(389999.990,3189000.000,484.590)	[-3858, 2128]	[-23.148, 12.768]	[0, 0]	[0, 1]	[0, 1]	[0, 0]	0	0	0	2923457
14RLS885890.las	(388500.000,3189000.010,-53.100)	(389999.990,3190499.990,481.210)	[-4009, 2120]	[-24.054, 12.72]	[0, 0]	[0, 1]	[0, 1]	[0, 0]	0	0	0	2942827
14RLS885905.las	(388500.000,3190500.000,-57.620)	(389999.990,3192000.000,1984.660)	[-3848, 3716]	[-23.088, 22.296]	[0, 0]	[0, 1]	[0, 1]	[0, 0]	0	0	0	3127632
14RLS885920.las	(388500.000,3192000.010,-54.600)	(389999.990,3193499.990,1977.140)	[-3855, 2013]	[-23.13, 12.078]	[0, 0]	[0, 1]	[0, 1]	[0, 0]	0	0	0	2680580
14RLS885935.las	(388500.000,3193500.000,-50.080)	(389999.990,3194999.990,1986.430)	[-3835, 3730]	[-23.01, 22.38]	[0, 0]	[0, 1]	[0, 1]	[0, 0]	0	0	0	2976919
14RLS885950.las	(388500.000,3195000.000,-47.530)	(389999.990,3196500.000,1954.240)	[-3819, 1949]	[-22.914, 11.694]	[0, 0]	[0, 1]	[0, 1]	[0, 0]	0	0	0	2908221
14RLS885965.las	(388500.000,3196500.010,-48.190)	(389999.990,3197999.990,1987.760)	[-3819, 3741]	[-22.914, 22.446]	[0, 0]	[0, 1]	[0, 1]	[0, 0]	0	0	0	3256052
14RLS885980.las	(388500.000,3198000.000,-47.920)	(389999.990,3199500.000,1998.630)	[-3812, 3738]	[-22.872, 22.428]	[0, 0]	[0, 1]	[0, 1]	[0, 0]	0	0	0	3049763
14RLS885995.las	(388500.000,3199500.010,-46.900)	(389999.990,3200999.990,1999.720)	[-3821, 1697]	[-22.926, 10.182]	[0, 0]	[0, 1]	[0, 1]	[0, 0]	0	0	0	2692798
14RLS900215.las	(390000.000,3121829.390,-69.370)	(391500.000,3122999.990,1995.450)	[-3805, 3799]	[-22.83, 22.794]	[0, 0]	[0, 1]	[0, 1]	[0, 0]	0	0	0	4033112
14RLS900230.las	(390000.000,3123000.000,-72.480)	(391500.000,3124500.000,2000.640)	[-3805, 3786]	[-22.83, 22.716]	[0, 0]	[0, 1]	[0, 1]	[0, 0]	0	0	0	4969877
14RLS900245.las	(390000.000,3124500.010,-67.520)	(391500.000,3125999.990,1994.850)	[-3811, 3775]	[-22.866, 22.65]	[0, 0]	[0, 1]	[0, 1]	[0, 0]	0	0	0	4809734
14RLS900260.las	(390000.000,3126000.000,-65.570)	(391500.000,3127499.990,1999.090)	[-3789, 3774]	[-22.734, 22.644]	[0, 0]	[0, 1]	[0, 1]	[0, 0]	0	0	0	4567505
14RLS900275.las	(390000.000,3127500.000,-64.010)	(391500.000,3128999.990,2000.260)	[-3844, 3740]	[-23.064, 22.44]	[0, 0]	[0, 1]	[0, 1]	[0, 0]	0	0	0	4990805
14RLS900290.las	(390000.000,3129000.000,-57.950)	(391500.000,3130499.990,1993.320)	[-3860, 3760]	[-23.16, 22.56]	[0, 0]	[0, 1]	[0, 1]	[0, 0]	0	0	0	5360901
14RLS900305.las	(390000.000,3130500.000,-54.760)	(391500.000,3132000.000,1997.290)	[-3855, 3762]	[-23.13, 22.572]	[0, 0]	[0, 1]	[0, 1]	[0, 0]	0	0	0	5385949
14RLS900320.las	(390000.000,3132000.010,-52.170)	(391500.000,3133499.990,1994.840)	[-3845, 3775]	[-23.07, 22.65]	[0, 0]	[0, 1]	[0, 1]	[0, 0]	0	0	0	4949757
14RLS900335.las	(390000.000,3133500.000,-51.370)	(391500.000,3135000.000,1995.370)	[-3856, 3761]	[-23.136, 22.566]	[0, 0]	[0, 1]	[0, 1]	[0, 0]	0	0	0	4797804
14RLS900350.las	(390000.000,3135000.010,-48.240)	(391500.000,3136499.990,1998.000)	[-3854, 3771]	[-23.124, 22.626]	[0, 0]	[0, 1]	[0, 1]	[0, 0]	0	0	0	4265136
14RLS900365.las	(390000.000,3136500.000,-52.800)	(391500.000,3137999.990,1995.920)	[-3844, 3785]	[-23.064, 22.71]	[0, 0]	[0, 1]	[0, 1]	[0, 0]	0	0	0	4437182
14RLS900380.las	(390000.000,3138000.000,-46.180)	(391500.000,3139500.000,1983.840)	[-3840, 3794]	[-23.04, 22.764]	[0, 0]	[0, 1]	[0, 1]	[0, 0]	0	0	0	4666008
14RLS900395.las	(390000.000,3139500.010,-45.290)	(391500.000,3140999.990,2000.500)	[-3843, 3804]	[-23.058, 22.824]	[0, 0]	[0, 1]	[0, 1]	[0, 0]	0	0	0	4621687
14RLS900410.las	(390000.000,3141000.000,-44.100)	(391500.000,3142500.000,1995.790)	[-3868, 3803]	[-23.208, 22.818]	[0, 0]	[0, 1]	[0, 1]	[0, 0]	0	0	0	4633627
14RLS900425.las	(390000.000,3142500.010,-31.600)	(391500.000,3143999.990,500.730)	[-3875, 3840]	[-23.25, 23.04]	[0, 0]	[0, 1]	[0, 1]	[0, 0]	0	0	0	4688666
14RLS900440.las	(390000.000,3144000.000,-22.370)	(391500.000,3145500.000,1994.790)	[-3908, 3871]	[-23.448, 23.226]	[0, 0]	[0, 1]	[0, 1]	[0, 0]	0	0	0	4336473
14RLS900455.las	(390000.000,3145500.010,-17.280)	(391500.000,3146999.990,1984.940)	[-3890, 3858]	[-23.34, 23.148]	[0, 0]	[0, 1]	[0, 1]	[0, 0]	0	0	0	4136460
14RLS900470.las	(390000.000,3147000.000,-15.740)	(391500.000,3148499.990,505.920)	[-3890, 3855]	[-23.34, 23.13]	[0, 0]	[0, 1]	[0, 1]	[0, 0]	0	0	0	3685825
14RLS900485.las	(390000.000,3148500.000,-17.290)	(391500.000,3150000.000,2000.300)	[-3923, 3862]	[-23.538, 23.172]	[0, 0]	[0, 1]	[0, 1]	[0, 0]	0	0	0	3644735
14RLS900500.las	(390000.000,3150000.010,-17.010)	(391500.000,3151499.990,507.840)	[-3927, 3870]	[-23.562, 23.22]	[0, 0]	[0, 1]	[0, 1]	[0, 0]	0	0	0	3790819
14RLS900515.las	(390000.000,3151500.000,-7.410)	(391500.000,3153000.000,1993.160)	[-3909, 3888]	[-23.454, 23.328]	[0, 0]	[0, 1]	[0, 1]	[0, 0]	0	0	0	4241103
14RLS900530.las	(390000.000,3153000.010,-8.320)	(391500.000,3154499.990,1896.760)	[-3908, 3896]	[-23.448, 23.376]	[0, 0]	[0, 1]	[0, 1]	[0, 0]	0	0	0	4381841
14RLS900545.las	(390000.000,3154500.000,-19.240)	(391500.000,3155999.990,1977.050)	[-3908, 3872]	[-23.448, 23.232]	[0, 0]	[0, 1]	[0, 1]	[0, 0]	0	0	0	4324193
14RLS900560.las	(390000.000,3156000.000,-29.840)	(391500.000,3157500.000,1988.110)	[-3898, 3856]	[-23.388, 23.136]	[0, 0]	[0, 1]	[0, 1]	[0, 0]	0	0	0	4502692
14RLS900575.las	(390000.000,3157500.010,-36.260)	(391500.000,3158999.990,489.190)	[-3892, 3825]	[-23.352, 22.95]	[0, 0]	[0, 1]	[0, 1]	[0, 0]	0	0	0	4376162
14RLS900590.las	(390000.000,3159000.000,-38.590)	(391500.000,3160500.000,1995.430)	[-3904, 3874]	[-23.424, 23.244]	[0, 0]	[0, 1]	[0, 1]	[0, 0]	0	0	0	5075334
14RLS900605.las	(390000.000,3160500.010,-44.540)	(391500.000,3161999.990,1972.040)	[-3906, 5025]	[-23.436, 30.15]	[0, 0]	[0, 1]	[0, 1]	[0, 0]	0	0	0	12244506
14RLS900620.las	(390000.000,3162000.000,-45.080)	(391500.000,3163500.000,1985.710)	[-3890, 3880]	[-23.34, 23.28]	[0, 0]	[0, 1]	[0, 1]	[0, 0]	0	0	0	15661967
14RLS900635.las	(390000.000,3163500.010,-50.390)	(391500.000,3164999.990,1954.080)	[-3874, 3857]	[-23.244, 23.142]	[0, 0]	[0, 1]	[0, 1]	[0, 0]	0	0	0	18340499

DPH-1.3 Report on ASPRS LAS File Format (Tiled Data) - Informational - continued

File	(Xmin, Ymin, Zmin)	(Xmax, Ymax, Zmax)	Extended Scan Angle	Scan Angle Rank	Scanner Channel	Scan Direction	Edge of Flight Line	User Data	Counts for Synthetic	Key-points	Withheld	Overlap
14RLS900650.las	(390000.000,3165000.000,-55.610)	(391500.000,3166499.990,1976.790)	[-3857, 3827]	[-23.142, 22.962]	[0, 0]	[0, 1]	[0, 1]	[0, 0]	0	0	0	18002661
14RLS900665.las	(390000.000,3166500.000,-58.000)	(391500.000,3168000.000,1993.310)	[-3793, 3806]	[-22.758, 22.836]	[0, 0]	[0, 1]	[0, 1]	[0, 0]	0	0	0	17917613
14RLS900680.las	(390000.000,3168000.010,-60.800)	(391500.000,3169499.990,1975.080)	[-3788, 3791]	[-22.728, 22.746]	[0, 0]	[0, 1]	[0, 1]	[0, 0]	0	0	0	12575677
14RLS900695.las	(390000.000,3169500.000,-60.370)	(391500.000,3171000.000,1959.920)	[-3765, 3777]	[-22.59, 22.662]	[0, 0]	[0, 1]	[0, 1]	[0, 0]	0	0	0	11280430
14RLS900710.las	(390000.000,3171000.010,-58.590)	(391500.000,3172499.990,1970.120)	[-3797, 3798]	[-22.782, 22.788]	[0, 0]	[0, 1]	[0, 1]	[0, 0]	0	0	0	4902023
14RLS900725.las	(390000.000,3172500.000,-56.270)	(391500.000,3173999.990,1951.590)	[-3791, 3833]	[-22.746, 22.998]	[0, 0]	[0, 1]	[0, 1]	[0, 0]	0	0	0	5537400
14RLS900740.las	(390000.000,3174000.000,-48.800)	(391500.000,3175499.990,1968.730)	[-3832, 3823]	[-22.992, 22.938]	[0, 0]	[0, 1]	[0, 1]	[0, 0]	0	0	0	6169749
14RLS900755.las	(390000.000,3175500.000,-61.730)	(391500.000,3176999.990,1974.230)	[-3796, 3794]	[-22.776, 22.764]	[0, 0]	[0, 1]	[0, 1]	[0, 0]	0	0	0	5463190
14RLS900770.las	(390000.000,3177000.000,-60.330)	(391500.000,3178500.000,1968.890)	[-3822, 3795]	[-22.932, 22.77]	[0, 0]	[0, 1]	[0, 1]	[0, 0]	0	0	0	5021704
14RLS900785.las	(390000.000,3178500.020,-70.670)	(391500.000,3179999.990,1966.610)	[-3790, 3787]	[-22.74, 22.722]	[0, 0]	[0, 1]	[0, 1]	[0, 0]	0	0	0	5903924
14RLS900800.las	(390000.000,3180000.000,-69.970)	(391500.000,3181500.000,1963.230)	[-3809, 3796]	[-22.854, 22.776]	[0, 0]	[0, 1]	[0, 1]	[0, 0]	0	0	0	6476744
14RLS900815.las	(390000.000,3181500.010,-65.320)	(391500.000,3182999.990,1968.690)	[-3813, 3789]	[-22.878, 22.734]	[0, 0]	[0, 1]	[0, 1]	[0, 0]	0	0	0	6436671
14RLS900830.las	(390000.000,3183000.000,-57.460)	(391500.000,3184499.990,1978.570)	[-3822, 3793]	[-22.932, 22.758]	[0, 0]	[0, 1]	[0, 1]	[0, 0]	0	0	0	6455647
14RLS900845.las	(390000.000,3184500.000,-45.440)	(391500.000,3186000.000,1967.580)	[-3844, 3812]	[-23.064, 22.872]	[0, 0]	[0, 1]	[0, 1]	[0, 0]	0	0	0	5767535
14RLS900860.las	(390000.000,3186000.010,-46.480)	(391500.000,3187499.990,1990.790)	[-3834, 3824]	[-23.004, 22.944]	[0, 0]	[0, 1]	[0, 1]	[0, 0]	0	0	0	6292041
14RLS900875.las	(390000.000,3187500.000,-49.580)	(391500.000,3189000.000,1995.400)	[-3823, 3789]	[-22.938, 22.734]	[0, 0]	[0, 1]	[0, 1]	[0, 0]	0	0	0	6128264
14RLS900890.las	(390000.000,3189000.010,-57.480)	(391500.000,3190499.990,1944.560)	[-3857, 3785]	[-23.142, 22.71]	[0, 0]	[0, 1]	[0, 1]	[0, 0]	0	0	0	6168166
14RLS900905.las	(390000.000,3190500.000,-56.580)	(391500.000,3192000.000,1961.300)	[-3860, 3797]	[-23.16, 22.782]	[0, 0]	[0, 1]	[0, 1]	[0, 0]	0	0	0	6092948
14RLS900920.las	(390000.000,3192000.010,-51.020)	(391500.000,3193499.990,1968.710)	[-3873, 3784]	[-23.238, 22.704]	[0, 0]	[0, 1]	[0, 1]	[0, 0]	0	0	0	5678263
14RLS900935.las	(390000.000,3193500.000,-51.620)	(391500.000,3194999.990,1968.580)	[-3838, 3770]	[-23.028, 22.62]	[0, 0]	[0, 1]	[0, 1]	[0, 0]	0	0	0	5130283
14RLS900950.las	(390000.000,3195000.000,-49.930)	(391500.000,3196500.000,1963.260)	[-4066, 3782]	[-24.396, 22.692]	[0, 0]	[0, 1]	[0, 1]	[0, 0]	0	0	0	4723608
14RLS900965.las	(390000.000,3196500.010,-51.070)	(391500.000,3197999.990,1981.470)	[-3819, 3811]	[-22.914, 22.866]	[0, 0]	[0, 1]	[0, 1]	[0, 0]	0	0	0	4345256
14RLS900980.las	(390000.000,3198000.000,-45.910)	(391500.000,3199500.000,1982.730)	[-3842, 3790]	[-23.052, 22.74]	[0, 0]	[0, 1]	[0, 1]	[0, 0]	0	0	0	4605315
14RLS900995.las	(390000.000,3199500.010,-51.400)	(391500.000,3200999.990,1968.550)	[-3836, 3815]	[-23.016, 22.89]	[0, 0]	[0, 1]	[0, 1]	[0, 0]	0	0	0	4523588
14RLS915200.las	(392559.250,3120084.600,-73.350)	(392999.990,3121500.000,460.240)	[116, 3705]	[0.696, 22.23]	[0, 0]	[0, 1]	[0, 1]	[0, 0]	0	0	0	900848
14RLS915215.las	(391500.010,3121500.010,-73.760)	(392999.990,3122999.990,1997.770)	[-3755, 3727]	[-22.53, 22.362]	[0, 0]	[0, 1]	[0, 1]	[0, 0]	0	0	0	2577627
14RLS915230.las	(391500.010,3123000.000,-66.910)	(392999.990,3124500.000,1997.190)	[-3740, 3723]	[-22.44, 22.338]	[0, 0]	[0, 1]	[0, 1]	[0, 0]	0	0	0	3122147
14RLS915245.las	(391500.010,3124500.010,-69.130)	(392999.990,3125999.990,1998.970)	[-3794, 3724]	[-22.764, 22.344]	[0, 0]	[0, 1]	[0, 1]	[0, 0]	0	0	0	2852749
14RLS915260.las	(391500.010,3126000.000,-70.360)	(392999.990,3127499.990,1998.190)	[-3776, 3733]	[-22.656, 22.398]	[0, 0]	[0, 1]	[0, 1]	[0, 0]	0	0	0	2948416
14RLS915275.las	(391500.010,3127500.000,-55.890)	(392999.990,3128999.990,1997.500)	[-3808, 3785]	[-22.848, 22.71]	[0, 0]	[0, 1]	[0, 1]	[0, 0]	0	0	0	3011561
14RLS915290.las	(391500.010,3129000.000,-45.130)	(392999.990,3130499.990,2000.530)	[-3828, 3804]	[-22.968, 22.824]	[0, 0]	[0, 1]	[0, 1]	[0, 0]	0	0	0	2848989
14RLS915305.las	(391500.010,3130500.000,-44.730)	(392999.990,3132000.000,1995.050)	[-3821, 3802]	[-22.926, 22.812]	[0, 0]	[0, 1]	[0, 1]	[0, 0]	0	0	0	3096085
14RLS915320.las	(391500.010,3132000.010,-47.660)	(392999.990,3133499.990,1996.210)	[-3806, 3794]	[-22.836, 22.764]	[0, 0]	[0, 1]	[0, 1]	[0, 0]	0	0	0	3318798
14RLS915335.las	(391500.010,3133500.000,-48.990)	(392999.990,3135000.000,1999.660)	[-3806, 3798]	[-22.836, 22.788]	[0, 0]	[0, 1]	[0, 1]	[0, 0]	0	0	0	3781513
14RLS915350.las	(391500.010,3135000.010,-43.710)	(392999.990,3136499.990,2000.890)	[-3809, 3803]	[-22.854, 22.818]	[0, 0]	[0, 1]	[0, 1]	[0, 0]	0	0	0	3753448
14RLS915365.las	(391500.010,3136500.000,-44.010)	(392999.990,3137999.990,477.240)	[-3805, 3792]	[-22.83, 22.752]	[0, 0]	[0, 1]	[0, 1]	[0, 0]	0	0	0	4022935
14RLS915380.las	(391500.010,3138000.000,-44.730)	(392999.990,3139500.000,477.000)	[-3842, 3803]	[-23.052, 22.818]	[0, 0]	[0, 1]	[0, 1]	[0, 0]	0	0	0	3987643
14RLS915395.las	(391500.010,3139500.010,-45.370)	(392999.990,3140999.990,1971.180)	[-3840, 3794]	[-23.04, 22.764]	[0, 0]	[0, 1]	[0, 1]	[0, 0]	0	0	0	3757038
14RLS915410.las	(391500.010,3141000.000,-44.210)	(392999.990,3142500.000,1976.210)	[-3871, 3792]	[-23.226, 22.752]	[0, 0]	[0, 1]	[0, 1]	[0, 0]	0	0	0	3978780
14RLS915425.las	(391500.010,3142500.010,-36.950)	(392999.990,3143999.990,1998.800)	[-3906, 3825]	[-23.436, 22.95]	[0, 0]	[0, 1]	[0, 1]	[0, 0]	0	0	0	4319702
14RLS915440.las	(391500.010,3144000.000,-28.030)	(392999.990,3145500.000,504.330)	[-3923, 3853]	[-23.538, 23.118]	[0, 0]	[0, 1]	[0, 1]	[0, 0]	0	0	0	4360509
14RLS915455.las	(391500.010,3145500.010,-28.430)	(392999.990,3146999.990,1989.390)	[-3909, 3842]	[-23.454, 23.052]	[0, 0]	[0, 1]	[0, 1]	[0, 0]	0	0	0	4512498
14RLS915470.las	(391500.010,3147000.000,-27.150)	(392999.990,3148499.990,1930.000)	[-3908, 3841]	[-23.448, 23.046]	[0, 0]	[0, 1]	[0, 1]	[0, 0]	0	0	0	4466324
14RLS915485.las	(391500.010,3148500.000,-22.150)	(392999.990,3150000.000,1997.240)	[-3907, 3871]	[-23.442, 23.226]	[0, 0]	[0, 1]	[0, 1]	[0, 0]	0	0	0	4593066
14RLS915500.las	(391500.010,3150000.010,-9.990)	(392999.990,3151499.990,509.660)	[-3924, 3876]	[-23.544, 23.256]	[0, 0]	[0, 1]	[0, 1]	[0, 0]	0	0	0	4315644
14RLS915515.las	(391500.010,3151500.000,-13.140)	(392999.990,3153000.000,1989.080)	[-3939, 3856]	[-23.634, 23.136]	[0, 0]	[0, 1]	[0, 1]	[0, 0]	0	0	0	4479676
14RLS915530.las	(391500.010,3153000.010,-17.720)	(392999.990,3154499.990,503.240)	[-3940, 3864]	[-23.64, 23.184]	[0, 0]	[0, 1]	[0, 1]	[0, 0]	0	0	0	4425114
14RLS915545.las	(391500.010,3154500.000,-20.140)	(392999.990,3155999.990,502.880)	[-3924, 3855]	[-23.544, 23.13]	[0, 0]	[0, 1]	[0, 1]	[0, 0]	0	0	0	4197881
14RLS915560.las	(391500.010,3156000.000,-31.250)	(392999.990,3157500.000,1989.370)	[-3906, 3851]	[-23.436, 23.106]	[0, 0]	[0, 1]	[0, 1]	[0, 0]	0	0	0	4661886

DPH-1.3 Report on ASPRS LAS File Format (Tiled Data) - Informational - continued

File	(Xmin, Ymin, Zmin)	(Xmax, Ymax, Zmax)	Extended Scan Angle	Scan Angle Rank	Scanner Channel	Scan Direction	Edge of Flight Line	User Data	Counts for Synthetic	Key-points	Withheld	Overlap
14RLS915575.las	(391500.010,3157500.010,-31.450)	(392999.990,3158999.990,1997.330)	[-3876, 3841]	[-23.256, 23.046]	[0, 0]	[0, 1]	[0, 1]	[0, 0]	0	0	0	4680825
14RLS915590.las	(391500.010,3159000.000,-30.940)	(392999.990,3160500.000,1950.000)	[-3901, 3853]	[-23.406, 23.118]	[0, 0]	[0, 1]	[0, 1]	[0, 0]	0	0	0	7097527
14RLS915605.las	(391500.010,3160500.010,-31.750)	(392999.990,3161999.990,1985.100)	[-3917, 5830]	[-23.502, 34.98]	[0, 0]	[0, 1]	[0, 1]	[0, 0]	0	0	0	11077292
14RLS915620.las	(391500.010,3162000.000,-34.570)	(392999.990,3163500.000,1963.190)	[-3905, 3849]	[-23.43, 23.094]	[0, 0]	[0, 1]	[0, 1]	[0, 0]	0	0	0	15205015
14RLS915635.las	(391500.010,3163500.010,-40.000)	(392999.990,3164999.990,1967.680)	[-3904, 3828]	[-23.424, 22.968]	[0, 0]	[0, 1]	[0, 1]	[0, 0]	0	0	0	17665164
14RLS915650.las	(391500.010,3165000.000,-42.060)	(392999.990,3166499.990,1993.030)	[-3899, 3805]	[-23.394, 22.83]	[0, 0]	[0, 1]	[0, 1]	[0, 0]	0	0	0	18574763
14RLS915665.las	(391500.010,3166500.000,-43.530)	(392999.990,3168000.000,2001.480)	[-3869, 3773]	[-23.214, 22.638]	[0, 0]	[0, 1]	[0, 1]	[0, 0]	0	0	0	16376544
14RLS915680.las	(391500.010,3168000.010,-50.020)	(392999.990,3169499.990,1987.640)	[-3842, 3792]	[-23.052, 22.752]	[0, 0]	[0, 1]	[0, 1]	[0, 0]	0	0	0	13486524
14RLS915695.las	(391500.010,3169500.000,-64.550)	(392999.990,3171000.000,1976.410)	[-3823, 3687]	[-22.938, 22.122]	[0, 0]	[0, 1]	[0, 1]	[0, 0]	0	0	0	7682415
14RLS915710.las	(391500.010,3171000.010,-64.300)	(392999.990,3172499.990,1965.310)	[-3841, 1908]	[-23.046, 11.448]	[0, 0]	[0, 1]	[0, 1]	[0, 0]	0	0	0	3106083
14RLS915725.las	(391500.010,3172500.000,-60.240)	(392999.990,3173999.990,1962.500)	[-3861, 3742]	[-23.166, 22.452]	[0, 0]	[0, 1]	[0, 1]	[0, 0]	0	0	0	3134451
14RLS915740.las	(391500.010,3174000.000,-58.430)	(392999.990,3175499.990,1982.390)	[-3840, 3813]	[-23.04, 22.878]	[0, 0]	[0, 1]	[0, 1]	[0, 0]	0	0	0	3135981
14RLS915755.las	(391500.010,3175500.000,-60.110)	(392999.990,3176999.990,1972.690)	[-3822, 3763]	[-22.932, 22.578]	[0, 0]	[0, 1]	[0, 1]	[0, 0]	0	0	0	2888004
14RLS915770.las	(391500.010,3177000.000,-68.550)	(392999.990,3178500.000,1981.640)	[-3805, 3686]	[-22.83, 22.116]	[0, 0]	[0, 1]	[0, 1]	[0, 0]	0	0	0	2994575
14RLS915785.las	(391500.010,3178500.010,-67.420)	(392999.990,3179999.990,1981.520)	[-3819, 3774]	[-22.914, 22.644]	[0, 0]	[0, 1]	[0, 1]	[0, 0]	0	0	0	3093478
14RLS915800.las	(391500.010,3180000.000,-60.010)	(392999.990,3181500.000,1984.930)	[-3820, 3785]	[-22.92, 22.71]	[0, 0]	[0, 1]	[0, 1]	[0, 0]	0	0	0	3217209
14RLS915815.las	(391500.010,3181500.010,-57.270)	(392999.990,3182999.990,1990.950)	[-3808, 3778]	[-22.848, 22.668]	[0, 0]	[0, 1]	[0, 1]	[0, 0]	0	0	0	3066880
14RLS915830.las	(391500.010,3183000.000,-54.130)	(392999.990,3184499.990,1998.800)	[-3839, 3796]	[-23.034, 22.776]	[0, 0]	[0, 1]	[0, 1]	[0, 0]	0	0	0	3366387
14RLS915845.las	(391500.010,3184500.000,-51.370)	(392999.990,3186000.000,1984.710)	[-3838, 3816]	[-23.028, 22.896]	[0, 0]	[0, 1]	[0, 1]	[0, 0]	0	0	0	3251580
14RLS915860.las	(391500.010,3186000.010,-55.870)	(392999.990,3187499.990,1994.930)	[-3844, 3782]	[-23.064, 22.692]	[0, 0]	[0, 1]	[0, 1]	[0, 0]	0	0	0	3707068
14RLS915875.las	(391500.010,3187500.000,-58.130)	(392999.990,3189000.000,2006.350)	[-3820, 3785]	[-22.92, 22.71]	[0, 0]	[0, 1]	[0, 1]	[0, 0]	0	0	0	4149736
14RLS915890.las	(391500.010,3189000.010,-56.250)	(392999.990,3190499.990,2009.530)	[-3810, 3813]	[-22.86, 22.878]	[0, 0]	[0, 1]	[0, 1]	[0, 0]	0	0	0	4108060
14RLS915905.las	(391500.010,3190500.000,-55.950)	(392999.990,3192000.000,2010.860)	[-3792, 3811]	[-22.752, 22.866]	[0, 0]	[0, 1]	[0, 1]	[0, 0]	0	0	0	4140341
14RLS915920.las	(391500.010,3192000.010,-50.460)	(392999.990,3193499.990,2004.270)	[-3786, 3820]	[-22.716, 22.92]	[0, 0]	[0, 1]	[0, 1]	[0, 0]	0	0	0	4115112
14RLS915935.las	(391500.010,3193500.000,-50.910)	(392999.990,3194999.990,1986.310)	[-3793, 3788]	[-22.758, 22.728]	[0, 0]	[0, 1]	[0, 1]	[0, 0]	0	0	0	4700204
14RLS915950.las	(391500.010,3195000.000,-54.870)	(392999.990,3196500.000,1954.220)	[-3811, 3777]	[-22.866, 22.662]	[0, 0]	[0, 1]	[0, 1]	[0, 0]	0	0	0	4737972
14RLS915965.las	(391500.010,3196500.010,-54.780)	(392999.990,3197999.990,1963.190)	[-3857, 3843]	[-23.142, 23.058]	[0, 0]	[0, 1]	[0, 1]	[0, 0]	0	0	0	4890631
14RLS915980.las	(391500.010,3198000.000,-52.620)	(392999.990,3199500.000,1958.730)	[-3844, 3791]	[-23.064, 22.746]	[0, 0]	[0, 1]	[0, 1]	[0, 0]	0	0	0	4292790
14RLS915995.las	(391500.010,3199500.010,-50.080)	(392999.990,3200999.990,1972.110)	[-3843, 3803]	[-23.058, 22.818]	[0, 0]	[0, 1]	[0, 1]	[0, 0]	0	0	0	4187778
14RLS930185.las	(394088.030,3119528.350,-62.460)	(394500.000,3119999.990,1985.520)	[-3685, 766]	[-22.11, 4.596]	[0, 0]	[0, 1]	[0, 0]	[0, 0]	0	0	0	0
14RLS930200.las	(393000.000,3120000.000,-70.640)	(394500.000,3121500.000,2012.670)	[-3774, 3663]	[-22.644, 21.978]	[0, 0]	[0, 1]	[0, 1]	[0, 0]	0	0	0	1734976
14RLS930215.las	(393000.000,3121500.010,-74.130)	(394500.000,3122999.990,2013.970)	[-3794, 3695]	[-22.764, 22.17]	[0, 0]	[0, 1]	[0, 1]	[0, 0]	0	0	0	2080962
14RLS930230.las	(393000.000,3123000.000,-65.660)	(394500.000,3124500.000,2009.790)	[-3779, 3684]	[-22.674, 22.104]	[0, 0]	[0, 1]	[0, 1]	[0, 0]	0	0	0	2254336
14RLS930245.las	(393000.000,3124500.010,-50.250)	(394500.000,3125999.990,2011.600)	[-3777, 3682]	[-22.662, 22.092]	[0, 0]	[0, 1]	[0, 1]	[0, 0]	0	0	0	2554617
14RLS930260.las	(393000.000,3126000.000,-63.060)	(394500.000,3127499.990,2009.400)	[-3793, 1024]	[-22.758, 6.144]	[0, 0]	[0, 1]	[0, 1]	[0, 0]	0	0	0	2697406
14RLS930275.las	(393000.000,3127500.000,-47.430)	(394500.000,3128999.990,2010.520)	[-3810, 3682]	[-22.86, 22.092]	[0, 0]	[0, 1]	[0, 1]	[0, 0]	0	0	0	2377250
14RLS930290.las	(393000.000,3129000.000,-39.470)	(394500.000,3130499.990,2006.360)	[-3822, 3747]	[-22.932, 22.482]	[0, 0]	[0, 1]	[0, 1]	[0, 0]	0	0	0	2297651
14RLS930305.las	(393000.000,3130500.000,-32.110)	(394500.000,3132000.000,2011.960)	[-3855, 3770]	[-23.13, 22.62]	[0, 0]	[0, 1]	[0, 1]	[0, 0]	0	0	0	2341822
14RLS930320.las	(393000.000,3132000.010,-36.480)	(394500.000,3133499.990,487.890)	[-3842, 786]	[-23.052, 4.716]	[0, 0]	[0, 1]	[0, 1]	[0, 0]	0	0	0	2043909
14RLS930335.las	(393000.000,3133500.000,-39.560)	(394500.000,3135000.000,488.530)	[-3841, 960]	[-23.046, 5.76]	[0, 0]	[0, 1]	[0, 1]	[0, 0]	0	0	0	2158572
14RLS930350.las	(393000.000,3135000.010,-39.580)	(394500.000,3136499.990,2008.850)	[-3844, 3747]	[-23.064, 22.482]	[0, 0]	[0, 1]	[0, 1]	[0, 0]	0	0	0	2460285
14RLS930365.las	(393000.000,3136500.000,-45.330)	(394500.000,3137999.990,2002.030)	[-3823, 3683]	[-22.938, 22.098]	[0, 0]	[0, 1]	[0, 1]	[0, 0]	0	0	0	2941729
14RLS930380.las	(393000.000,3138000.000,-36.920)	(394500.000,3139500.000,2006.860)	[-3856, 3738]	[-23.136, 22.428]	[0, 0]	[0, 1]	[0, 1]	[0, 0]	0	0	0	3239741
14RLS930395.las	(393000.000,3139500.010,-36.680)	(394500.000,3140999.990,497.830)	[-3856, 1618]	[-23.136, 9.708]	[0, 0]	[0, 1]	[0, 1]	[0, 0]	0	0	0	3266330
14RLS930410.las	(393000.000,3141000.000,-34.190)	(394500.000,3142500.000,496.470)	[-3858, 1620]	[-23.148, 9.72]	[0, 0]	[0, 1]	[0, 1]	[0, 0]	0	0	0	3039840
14RLS930425.las	(393000.000,3142500.010,-37.440)	(394500.000,3143999.990,2002.480)	[-3853, 1520]	[-23.118, 9.12]	[0, 0]	[0, 1]	[0, 1]	[0, 0]	0	0	0	2973091
14RLS930440.las	(393000.000,3144000.000,-32.590)	(394500.000,3145500.000,486.080)	[-3823, 1248]	[-22.938, 7.488]	[0, 0]	[0, 1]	[0, 1]	[0, 0]	0	0	0	2389816
14RLS930455.las	(393000.000,3145500.010,-31.750)	(394500.000,3146999.990,1812.400)	[-3856, 1296]	[-23.136, 7.776]	[0, 0]	[0, 1]	[0, 1]	[0, 0]	0	0	0	2112678
14RLS930470.las	(393000.000,3147000.000,-27.730)	(394500.000,3148499.990,2006.590)	[-3872, 3797]	[-23.232, 22.782]	[0, 0]	[0, 1]	[0, 1]	[0, 0]	0	0	0	2511003

DPH-1.3 Report on ASPRS LAS File Format (Tiled Data) - Informational - continued

File	(Xmin, Ymin, Zmin)	(Xmax, Ymax, Zmax)	Extended Scan Angle	Scan Angle Rank	Scanner Channel	Scan Direction	Edge of Flight Line	User Data	Counts for Synthetic	Key-points	Withheld	Overlap
14RLS930485.las	(393000.000,3148500.000,-18.920)	(394500.000,3150000.000,1995.140)	[-3873, 3792]	[-23.238, 22.752]	[0, 0]	[0, 1]	[0, 1]	[0, 0]	0	0	0	2735057
14RLS930500.las	(393000.000,3150000.010,-14.310)	(394500.000,3151499.990,2001.180)	[-3878, 3779]	[-23.268, 22.674]	[0, 0]	[0, 1]	[0, 1]	[0, 0]	0	0	0	3156937
14RLS930515.las	(393000.000,3151500.000,-12.930)	(394500.000,3153000.000,505.890)	[-3888, 1680]	[-23.328, 10.08]	[0, 0]	[0, 1]	[0, 1]	[0, 0]	0	0	0	2784135
14RLS930530.las	(393000.000,3153000.010,-15.730)	(394500.000,3154499.990,506.670)	[-3891, 1721]	[-23.346, 10.326]	[0, 0]	[0, 1]	[0, 1]	[0, 0]	0	0	0	2553900
14RLS930545.las	(393000.000,3154500.000,-23.900)	(394500.000,3155999.990,507.670)	[-3889, 1820]	[-23.334, 10.92]	[0, 0]	[0, 1]	[0, 1]	[0, 0]	0	0	0	2489800
14RLS930560.las	(393000.000,3156000.000,-23.110)	(394500.000,3157500.000,1990.110)	[-3890, 3776]	[-23.34, 22.656]	[0, 0]	[0, 1]	[0, 1]	[0, 0]	0	0	0	2679256
14RLS930575.las	(393000.000,3157500.010,-23.810)	(394500.000,3158999.990,2004.750)	[-3875, 3805]	[-23.25, 22.83]	[0, 0]	[0, 1]	[0, 1]	[0, 0]	0	0	0	3025023
14RLS930590.las	(393000.000,3159000.000,-26.580)	(394500.000,3160500.000,506.670)	[-3875, 2059]	[-23.25, 12.354]	[0, 0]	[0, 1]	[0, 1]	[0, 0]	0	0	0	2804061
14RLS930605.las	(393000.000,3160500.010,-36.450)	(394500.000,3161999.990,1997.700)	[-3855, 5007]	[-23.13, 30.042]	[0, 0]	[0, 1]	[0, 1]	[0, 0]	0	0	0	7762644
14RLS930620.las	(393000.000,3162000.000,-43.210)	(394500.000,3163500.000,1838.280)	[-4263, 3893]	[-25.578, 23.358]	[0, 0]	[0, 1]	[0, 1]	[0, 0]	0	0	0	14073426
14RLS930635.las	(393000.000,3163500.010,-47.030)	(394500.000,3164999.990,1967.960)	[-3805, 3829]	[-22.83, 22.974]	[0, 0]	[0, 1]	[0, 1]	[0, 0]	0	0	0	15667986
14RLS930650.las	(393000.000,3165000.000,-48.670)	(394500.000,3166499.990,1979.970)	[-3808, 3803]	[-22.848, 22.818]	[0, 0]	[0, 1]	[0, 1]	[0, 0]	0	0	0	16006790
14RLS930665.las	(393000.000,3166500.000,-47.150)	(394500.000,3168000.000,2000.490)	[-3817, 3807]	[-22.902, 22.842]	[0, 0]	[0, 1]	[0, 1]	[0, 0]	0	0	0	15649102
14RLS930680.las	(393000.000,3168000.010,-44.220)	(394500.000,3169499.990,1997.130)	[-3806, 3794]	[-22.836, 22.764]	[0, 0]	[0, 1]	[0, 1]	[0, 0]	0	0	0	12582469
14RLS930695.las	(393000.000,3169500.000,-58.310)	(394500.000,3171000.000,1985.260)	[-3837, 3791]	[-23.022, 22.746]	[0, 0]	[0, 1]	[0, 1]	[0, 0]	0	0	0	4612976
14RLS930710.las	(393000.000,3171000.010,-66.990)	(394500.000,3172499.990,2001.470)	[-3711, 3770]	[-22.266, 22.62]	[0, 0]	[0, 1]	[0, 1]	[0, 0]	0	0	0	3368520
14RLS930725.las	(393000.000,3172500.000,-63.210)	(394500.000,3173999.990,1969.600)	[-3788, 3768]	[-22.728, 22.608]	[0, 0]	[0, 1]	[0, 1]	[0, 0]	0	0	0	3175225
14RLS930740.las	(393000.000,3174000.000,-62.950)	(394500.000,3175499.990,1992.430)	[-3785, 3779]	[-22.71, 22.674]	[0, 0]	[0, 1]	[0, 1]	[0, 0]	0	0	0	3293514
14RLS930755.las	(393000.000,3175500.000,-66.990)	(394500.000,3176999.990,1997.240)	[-3775, 3752]	[-22.65, 22.512]	[0, 0]	[0, 1]	[0, 1]	[0, 0]	0	0	0	3559606
14RLS930770.las	(393000.000,3177000.000,-71.200)	(394500.000,3178500.000,1970.250)	[-3745, 3769]	[-22.47, 22.614]	[0, 0]	[0, 1]	[0, 1]	[0, 0]	0	0	0	3410173
14RLS930785.las	(393000.000,3178500.010,-71.280)	(394500.000,3179999.990,1994.280)	[-3780, 3763]	[-22.68, 22.578]	[0, 0]	[0, 1]	[0, 1]	[0, 0]	0	0	0	3226304
14RLS930800.las	(393000.000,3180000.000,-63.310)	(394500.000,3181500.000,1990.880)	[-3808, 3773]	[-22.848, 22.638]	[0, 0]	[0, 1]	[0, 1]	[0, 0]	0	0	0	3414051
14RLS930815.las	(393000.000,3181500.010,-63.430)	(394500.000,3182999.990,1991.270)	[-3785, 3767]	[-22.71, 22.602]	[0, 0]	[0, 1]	[0, 1]	[0, 0]	0	0	0	3150656
14RLS930830.las	(393000.000,3183000.000,-54.400)	(394500.000,3184499.990,1984.320)	[-3825, 3800]	[-22.95, 22.8]	[0, 0]	[0, 1]	[0, 1]	[0, 0]	0	0	0	2997805
14RLS930845.las	(393000.000,3184500.000,-58.980)	(394500.000,3186000.000,1989.760)	[-3805, 3778]	[-22.83, 22.668]	[0, 0]	[0, 1]	[0, 1]	[0, 0]	0	0	0	3323530
14RLS930860.las	(393000.000,3186000.010,-63.990)	(394500.000,3187499.990,1977.010)	[-3789, 3780]	[-22.734, 22.68]	[0, 0]	[0, 1]	[0, 1]	[0, 0]	0	0	0	3309291
14RLS930875.las	(393000.000,3187500.000,-63.370)	(394500.000,3189000.000,1976.630)	[-3797, 3783]	[-22.782, 22.698]	[0, 0]	[0, 1]	[0, 1]	[0, 0]	0	0	0	3593105
14RLS930890.las	(393000.000,3189000.010,-61.060)	(394500.000,3190499.990,1984.310)	[-1016, 3780]	[-6.096, 22.68]	[0, 0]	[0, 1]	[0, 1]	[0, 0]	0	0	0	3120662
14RLS930905.las	(393000.000,3190500.000,-59.460)	(394500.000,3192000.000,1952.940)	[-1001, 3760]	[-6.006, 22.56]	[0, 0]	[0, 1]	[0, 1]	[0, 0]	0	0	0	3204975
14RLS930920.las	(393000.000,3192000.010,-59.690)	(394500.000,3193499.990,1995.100)	[-3758, 3773]	[-22.548, 22.638]	[0, 0]	[0, 1]	[0, 1]	[0, 0]	0	0	0	3231531
14RLS930935.las	(393000.000,3193500.000,-59.950)	(394500.000,3194999.990,1995.250)	[-3781, 3802]	[-22.686, 22.812]	[0, 0]	[0, 1]	[0, 1]	[0, 0]	0	0	0	3196316
14RLS930950.las	(393000.000,3195000.000,-56.490)	(394500.000,3196500.000,464.810)	[-1125, 3817]	[-6.75, 22.902]	[0, 0]	[0, 1]	[0, 1]	[0, 0]	0	0	0	3351625
14RLS930965.las	(393000.000,3196500.010,-53.590)	(394500.000,3197999.990,1999.220)	[-3801, 3816]	[-22.806, 22.896]	[0, 0]	[0, 1]	[0, 1]	[0, 0]	0	0	0	3349630
14RLS930980.las	(393000.000,3198000.000,-49.160)	(394500.000,3199500.000,2001.760)	[-3778, 3801]	[-22.668, 22.806]	[0, 0]	[0, 1]	[0, 1]	[0, 0]	0	0	0	3069643
14RLS930995.las	(393000.000,3199500.010,-47.590)	(394500.000,3200999.990,1984.800)	[-3858, 3840]	[-23.148, 23.04]	[0, 0]	[0, 1]	[0, 1]	[0, 0]	0	0	0	2857656
14RLS945185.las	(394500.010,3119524.640,-42.360)	(395999.990,3119999.990,409.110)	[-3771, 3702]	[-22.626, 22.212]	[0, 0]	[0, 1]	[0, 1]	[0, 0]	0	0	0	1295864
14RLS945200.las	(394500.010,3120000.000,-43.840)	(395999.990,3121500.000,1999.570)	[-3806, 3740]	[-22.836, 22.44]	[0, 0]	[0, 1]	[0, 1]	[0, 0]	0	0	0	3790476
14RLS945215.las	(394500.010,3121500.010,-42.480)	(395999.990,3122999.990,1981.400)	[-3807, 3742]	[-22.842, 22.452]	[0, 0]	[0, 1]	[0, 1]	[0, 0]	0	0	0	3967306
14RLS945230.las	(394500.010,3123000.000,-48.650)	(395999.990,3124500.000,2002.990)	[-3813, 3763]	[-22.878, 22.578]	[0, 0]	[0, 1]	[0, 1]	[0, 0]	0	0	0	3862998
14RLS945245.las	(394500.010,3124500.010,-37.690)	(395999.990,3125999.990,430.770)	[-3839, 3744]	[-23.034, 22.464]	[0, 0]	[0, 1]	[0, 1]	[0, 0]	0	0	0	3497930
14RLS945260.las	(394500.010,3126000.000,-35.370)	(395999.990,3127499.990,480.110)	[-3821, 3781]	[-22.926, 22.686]	[0, 0]	[0, 1]	[0, 1]	[0, 0]	0	0	0	3129135
14RLS945275.las	(394500.010,3127500.000,-39.480)	(395999.990,3128999.990,463.180)	[-3823, 3758]	[-22.938, 22.548]	[0, 0]	[0, 1]	[0, 1]	[0, 0]	0	0	0	3570637
14RLS945290.las	(394500.010,3129000.000,-43.720)	(395999.990,3130499.990,1999.810)	[-3822, 3770]	[-22.932, 22.62]	[0, 0]	[0, 1]	[0, 1]	[0, 0]	0	0	0	3535484
14RLS945305.las	(394500.010,3130500.000,-40.390)	(395999.990,3132000.000,2004.390)	[-3856, 3806]	[-23.136, 22.836]	[0, 0]	[0, 1]	[0, 1]	[0, 0]	0	0	0	3597213
14RLS945320.las	(394500.010,3132000.010,-27.770)	(395999.990,3133499.990,506.790)	[-3873, 3826]	[-23.238, 22.956]	[0, 0]	[0, 1]	[0, 1]	[0, 0]	0	0	0	3337624
14RLS945335.las	(394500.010,3133500.000,-35.280)	(395999.990,3135000.000,496.880)	[-3875, 3807]	[-23.25, 22.842]	[0, 0]	[0, 1]	[0, 1]	[0, 0]	0	0	0	3268367
14RLS945350.las	(394500.010,3135000.010,-31.330)	(395999.990,3136499.990,501.100)	[-3892, 3802]	[-23.352, 22.812]	[0, 0]	[0, 1]	[0, 1]	[0, 0]	0	0	0	2892316
14RLS945365.las	(394500.010,3136500.000,-35.250)	(395999.990,3137999.990,501.710)	[-3871, 3790]	[-23.226, 22.74]	[0, 0]	[0, 1]	[0, 1]	[0, 0]	0	0	0	2465723
14RLS945380.las	(394500.010,3138000.000,-36.620)	(395999.990,3139500.000,496.660)	[-3831, 3805]	[-22.986, 22.83]	[0, 0]	[0, 1]	[0, 1]	[0, 0]	0	0	0	2303233

DPH-1.3 Report on ASPRS LAS File Format (Tiled Data) - Informational - continued

File	(Xmin, Ymin, Zmin)	(Xmax, Ymax, Zmax)	Extended Scan Angle	Scan Angle Rank	Scanner Channel	Scan Direction	Edge of Flight Line	User Data	Counts for Synthetic	Key-points	Withheld	Overlap
14RLS945395.las	(394500.010,3139500.010,-23.550)	(395999.990,3140999.990,503.560)	[-3852, 3825]	[-23.112, 22.95]	[0, 0]	[0, 1]	[0, 1]	[0, 0]	0	0	0	2164801
14RLS945410.las	(394500.010,3141000.000,-26.860)	(395999.990,3142500.000,1999.590)	[-3873, 3844]	[-23.238, 23.064]	[0, 0]	[0, 1]	[0, 1]	[0, 0]	0	0	0	2302354
14RLS945425.las	(394500.010,3142500.010,-32.320)	(395999.990,3143999.990,2001.600)	[-3821, 3820]	[-22.926, 22.92]	[0, 0]	[0, 1]	[0, 1]	[0, 0]	0	0	0	2421221
14RLS945440.las	(394500.010,3144000.000,-28.340)	(395999.990,3145500.000,499.100)	[-1608, 3820]	[-9.648, 22.92]	[0, 0]	[0, 1]	[0, 1]	[0, 0]	0	0	0	2329696
14RLS945455.las	(394500.010,3145500.010,-29.620)	(395999.990,3146999.990,497.220)	[-1671, 3804]	[-10.026, 22.824]	[0, 0]	[0, 1]	[0, 1]	[0, 0]	0	0	0	2303502
14RLS945470.las	(394500.010,3147000.000,-28.010)	(395999.990,3148499.990,499.170)	[-1773, 3805]	[-10.638, 22.83]	[0, 0]	[0, 1]	[0, 1]	[0, 0]	0	0	0	2769142
14RLS945485.las	(394500.010,3148500.000,-19.820)	(395999.990,3150000.000,504.280)	[-1757, 3820]	[-10.542, 22.92]	[0, 0]	[0, 1]	[0, 1]	[0, 0]	0	0	0	3064046
14RLS945500.las	(394500.010,3150000.010,-13.990)	(395999.990,3151499.990,506.780)	[-1603, 3827]	[-9.618, 22.962]	[0, 0]	[0, 1]	[0, 1]	[0, 0]	0	0	0	3238877
14RLS945515.las	(394500.010,3151500.000,-19.580)	(395999.990,3153000.000,507.860)	[-1462, 3840]	[-8.772, 23.04]	[0, 0]	[0, 1]	[0, 1]	[0, 0]	0	0	0	3075067
14RLS945530.las	(394500.010,3153000.010,-20.320)	(395999.990,3154499.990,1986.950)	[-3866, 3838]	[-23.196, 23.028]	[0, 0]	[0, 1]	[0, 1]	[0, 0]	0	0	0	2732599
14RLS945545.las	(394500.010,3154500.000,-9.990)	(395999.990,3155999.990,509.620)	[-1336, 3846]	[-8.016, 23.076]	[0, 0]	[0, 1]	[0, 1]	[0, 0]	0	0	0	2679560
14RLS945560.las	(394500.010,3156000.000,-17.870)	(395999.990,3157500.000,1956.520)	[-1431, 3838]	[-8.586, 23.028]	[0, 0]	[0, 1]	[0, 1]	[0, 0]	0	0	0	3008318
14RLS945575.las	(394500.010,3157500.010,-31.240)	(395999.990,3158999.990,1996.040)	[-1231, 3827]	[-7.386, 22.962]	[0, 0]	[0, 1]	[0, 1]	[0, 0]	0	0	0	2914708
14RLS945590.las	(394500.010,3159000.000,-38.700)	(395999.990,3160500.000,495.710)	[-1152, 3805]	[-6.912, 22.83]	[0, 0]	[0, 1]	[0, 1]	[0, 0]	0	0	0	2857300
14RLS945605.las	(394500.010,3160500.010,-37.370)	(395999.990,3161999.990,473.620)	[-3874, 3759]	[-23.244, 22.554]	[0, 0]	[0, 1]	[0, 1]	[0, 0]	0	0	0	4245684
14RLS945620.las	(394500.010,3162000.000,-42.560)	(395999.990,3163500.000,1963.940)	[-3985, 3758]	[-23.91, 22.548]	[0, 0]	[0, 1]	[0, 1]	[0, 0]	0	0	0	18754898
14RLS945635.las	(394500.010,3163500.010,-52.820)	(395999.990,3164999.990,1991.640)	[-3847, 3759]	[-23.082, 22.554]	[0, 0]	[0, 1]	[0, 1]	[0, 0]	0	0	0	17783604
14RLS945650.las	(394500.010,3165000.000,-54.800)	(395999.990,3166499.990,466.170)	[-3855, 3742]	[-23.13, 22.452]	[0, 0]	[0, 1]	[0, 1]	[0, 0]	0	0	0	17654684
14RLS945665.las	(394500.010,3166500.000,-53.710)	(395999.990,3168000.000,2001.030)	[-3858, 3740]	[-23.148, 22.44]	[0, 0]	[0, 1]	[0, 1]	[0, 0]	0	0	0	16107250
14RLS945680.las	(394500.010,3168000.010,-50.940)	(395999.990,3169499.990,1977.920)	[-3839, 3802]	[-23.034, 22.812]	[0, 0]	[0, 1]	[0, 1]	[0, 0]	0	0	0	12232824
14RLS945695.las	(394500.010,3169500.000,-59.970)	(395999.990,3171000.000,467.650)	[-3841, 3759]	[-23.046, 22.554]	[0, 0]	[0, 1]	[0, 1]	[0, 0]	0	0	0	4960286
14RLS945710.las	(394500.010,3171000.010,-64.610)	(395999.990,3172499.990,1937.170)	[-3827, 3759]	[-22.962, 22.554]	[0, 0]	[0, 1]	[0, 1]	[0, 0]	0	0	0	3980094
14RLS945725.las	(394500.010,3172500.000,-72.780)	(395999.990,3173999.990,1815.710)	[-3813, 3730]	[-22.878, 22.38]	[0, 0]	[0, 1]	[0, 1]	[0, 0]	0	0	0	4250395
14RLS945740.las	(394500.010,3174000.000,-66.290)	(395999.990,3175499.990,1978.800)	[-3808, 3105]	[-22.848, 18.63]	[0, 0]	[0, 1]	[0, 1]	[0, 0]	0	0	0	4507026
14RLS945755.las	(394500.010,3175500.000,-59.970)	(395999.990,3176999.990,1874.980)	[-3812, 3701]	[-22.872, 22.206]	[0, 0]	[0, 1]	[0, 1]	[0, 0]	0	0	0	4292572
14RLS945770.las	(394500.010,3177000.000,-70.220)	(395999.990,3178500.000,1941.860)	[-3755, 3563]	[-22.53, 21.378]	[0, 0]	[0, 1]	[0, 1]	[0, 0]	0	0	0	4055185
14RLS945785.las	(394500.010,3178500.010,-63.120)	(395999.990,3179999.990,1993.730)	[-3770, 3611]	[-22.62, 21.666]	[0, 0]	[0, 1]	[0, 1]	[0, 0]	0	0	0	4119453
14RLS945800.las	(394500.010,3180000.000,-54.840)	(395999.990,3181500.000,2008.960)	[-3771, 3653]	[-22.626, 21.918]	[0, 0]	[0, 1]	[0, 1]	[0, 0]	0	0	0	3773708
14RLS945815.las	(394500.010,3181500.010,-56.480)	(395999.990,3182999.990,1928.410)	[-3769, 3667]	[-22.614, 22.002]	[0, 0]	[0, 1]	[0, 1]	[0, 0]	0	0	0	3448917
14RLS945830.las	(394500.010,3183000.000,-65.310)	(395999.990,3184499.990,1974.790)	[-3840, 3742]	[-23.04, 22.452]	[0, 0]	[0, 1]	[0, 1]	[0, 0]	0	0	0	3507852
14RLS945845.las	(394500.010,3184500.000,-72.560)	(395999.990,3186000.000,1936.270)	[-3841, 2751]	[-23.046, 16.506]	[0, 0]	[0, 1]	[0, 1]	[0, 0]	0	0	0	3699999
14RLS945860.las	(394500.010,3186000.010,-67.910)	(395999.990,3187499.990,1966.130)	[-3841, 3735]	[-23.046, 22.41]	[0, 0]	[0, 1]	[0, 1]	[0, 0]	0	0	0	3920763
14RLS945875.las	(394500.010,3187500.000,-63.980)	(395999.990,3189000.000,1972.660)	[-3862, 3766]	[-23.172, 22.596]	[0, 0]	[0, 1]	[0, 1]	[0, 0]	0	0	0	3796761
14RLS945890.las	(394500.010,3189000.010,-62.700)	(395999.990,3190499.990,1960.810)	[-3863, 2702]	[-23.178, 16.212]	[0, 0]	[0, 1]	[0, 1]	[0, 0]	0	0	0	3462869
14RLS945905.las	(394500.010,3190500.000,-61.180)	(395999.990,3192000.000,1981.500)	[-3809, 3696]	[-22.854, 22.176]	[0, 0]	[0, 1]	[0, 1]	[0, 0]	0	0	0	3764062
14RLS945920.las	(394500.010,3192000.010,-61.920)	(395999.990,3193499.990,1857.040)	[-3826, 2376]	[-22.956, 14.256]	[0, 0]	[0, 1]	[0, 1]	[0, 0]	0	0	0	3561414
14RLS945935.las	(394500.010,3193500.000,-61.160)	(395999.990,3194999.990,1927.040)	[-3851, 2271]	[-23.106, 13.626]	[0, 0]	[0, 1]	[0, 1]	[0, 0]	0	0	0	3341923
14RLS945950.las	(394500.010,3195000.000,-55.920)	(395999.990,3196500.000,1970.260)	[-3860, 3789]	[-23.16, 22.734]	[0, 0]	[0, 1]	[0, 1]	[0, 0]	0	0	0	3058656
14RLS945965.las	(394500.010,3196500.010,-51.890)	(395999.990,3197999.990,1966.010)	[-3885, 3777]	[-23.31, 22.662]	[0, 0]	[0, 1]	[0, 1]	[0, 0]	0	0	0	2814281
14RLS945980.las	(394500.010,3198000.000,-48.620)	(395999.990,3199500.000,1962.120)	[-3889, 3698]	[-23.334, 22.188]	[0, 0]	[0, 1]	[0, 1]	[0, 0]	0	0	0	2986492
14RLS945995.las	(394500.010,3199500.010,-46.950)	(395999.990,3200999.990,1962.000)	[-3907, 3814]	[-23.442, 22.884]	[0, 0]	[0, 1]	[0, 1]	[0, 0]	0	0	0	2946191
14RLS960185.las	(396000.000,3119522.680,-58.520)	(397500.000,3119999.990,1995.330)	[-3773, 3740]	[-22.638, 22.44]	[0, 0]	[0, 1]	[0, 1]	[0, 0]	0	0	0	1088694
14RLS960200.las	(396000.000,3120000.000,-46.900)	(397500.000,3121500.000,2010.000)	[-3793, 3770]	[-22.758, 22.62]	[0, 0]	[0, 1]	[0, 1]	[0, 0]	0	0	0	3606369
14RLS960215.las	(396000.000,3121500.010,-45.260)	(397500.000,3122999.990,2009.000)	[-3789, 3789]	[-22.734, 22.734]	[0, 0]	[0, 1]	[0, 1]	[0, 0]	0	0	0	3966097
14RLS960230.las	(396000.000,3123000.000,-32.410)	(397500.000,3124500.000,478.660)	[-3810, 3803]	[-22.86, 22.818]	[0, 0]	[0, 1]	[0, 1]	[0, 0]	0	0	0	4085406
14RLS960245.las	(396000.000,3124500.010,-33.030)	(397500.000,3125999.990,2008.090)	[-3802, 3790]	[-22.812, 22.74]	[0, 0]	[0, 1]	[0, 1]	[0, 0]	0	0	0	4011759
14RLS960260.las	(396000.000,3126000.000,-35.680)	(397500.000,3127499.990,233.940)	[-3847, 3805]	[-23.082, 22.83]	[0, 0]	[0, 1]	[0, 1]	[0, 0]	0	0	0	3817370
14RLS960275.las	(396000.000,3127500.000,-34.840)	(397500.000,3128999.990,465.930)	[-3791, 3798]	[-22.746, 22.788]	[0, 0]	[0, 1]	[0, 1]	[0, 0]	0	0	0	4370589
14RLS960290.las	(396000.000,3129000.000,-34.150)	(397500.000,3130499.990,481.960)	[-3824, 3804]	[-22.944, 22.824]	[0, 0]	[0, 1]	[0, 1]	[0, 0]	0	0	0	4560409

DPH-1.3 Report on ASPRS LAS File Format (Tiled Data) - Informational - continued

File	(Xmin, Ymin, Zmin)	(Xmax, Ymax, Zmax)	Extended Scan Angle	Scan Angle Rank	Scanner Channel	Scan Direction	Edge of Flight Line	User Data	Counts for Synthetic	Key-points	Withheld	Overlap
14RLS960305.las	(396000.000,3130500.000,-28.870)	(397500.000,3132000.000,501.100)	[-3858, 3826]	[-23.148, 22.956]	[0, 0]	[0, 1]	[0, 1]	[0, 0]	0	0	0	4695557
14RLS960320.las	(396000.000,3132000.010,-28.090)	(397500.000,3133499.990,505.790)	[-3874, 3819]	[-23.244, 22.914]	[0, 0]	[0, 1]	[0, 1]	[0, 0]	0	0	0	4377773
14RLS960335.las	(396000.000,3133500.000,-22.780)	(397500.000,3135000.000,508.920)	[-3859, 3839]	[-23.154, 23.034]	[0, 0]	[0, 1]	[0, 1]	[0, 0]	0	0	0	4175032
14RLS960350.las	(396000.000,3135000.010,-24.480)	(397500.000,3136499.990,504.580)	[-3863, 3867]	[-23.178, 23.202]	[0, 0]	[0, 1]	[0, 1]	[0, 0]	0	0	0	4497493
14RLS960365.las	(396000.000,3136500.000,-27.930)	(397500.000,3137999.990,2006.500)	[-3874, 3829]	[-23.244, 22.974]	[0, 0]	[0, 1]	[0, 1]	[0, 0]	0	0	0	4611523
14RLS960380.las	(396000.000,3138000.000,-29.100)	(397500.000,3139500.000,499.880)	[-3873, 3816]	[-23.238, 22.896]	[0, 0]	[0, 1]	[0, 1]	[0, 0]	0	0	0	4967257
14RLS960395.las	(396000.000,3139500.010,-25.440)	(397500.000,3140999.990,510.630)	[-3891, 3822]	[-23.346, 22.932]	[0, 0]	[0, 1]	[0, 1]	[0, 0]	0	0	0	5036800
14RLS960410.las	(396000.000,3141000.000,-19.360)	(397500.000,3142500.000,509.700)	[-3890, 3823]	[-23.34, 22.938]	[0, 0]	[0, 1]	[0, 1]	[0, 0]	0	0	0	4961534
14RLS960425.las	(396000.000,3142500.010,-23.180)	(397500.000,3143999.990,505.760)	[-3890, 3840]	[-23.34, 23.04]	[0, 0]	[0, 1]	[0, 1]	[0, 0]	0	0	0	4942533
14RLS960440.las	(396000.000,3144000.000,-24.280)	(397500.000,3145500.000,504.590)	[-3873, 3840]	[-23.238, 23.04]	[0, 0]	[0, 1]	[0, 1]	[0, 0]	0	0	0	4801141
14RLS960455.las	(396000.000,3145500.010,-24.950)	(397500.000,3146999.990,502.090)	[-3873, 3809]	[-23.238, 22.854]	[0, 0]	[0, 1]	[0, 1]	[0, 0]	0	0	0	3900313
14RLS960470.las	(396000.000,3147000.000,-14.580)	(397500.000,3148499.990,2011.460)	[-3888, 3814]	[-23.328, 22.884]	[0, 0]	[0, 1]	[0, 1]	[0, 0]	0	0	0	4329965
14RLS960485.las	(396000.000,3148500.000,-11.690)	(397500.000,3150000.000,1885.470)	[-3889, 3826]	[-23.334, 22.956]	[0, 0]	[0, 1]	[0, 1]	[0, 0]	0	0	0	4836669
14RLS960500.las	(396000.000,3150000.010,-25.240)	(397500.000,3151499.990,1973.130)	[-3889, 3821]	[-23.334, 22.926]	[0, 0]	[0, 1]	[0, 1]	[0, 0]	0	0	0	5037158
14RLS960515.las	(396000.000,3151500.000,-26.430)	(397500.000,3153000.000,506.640)	[-3874, 3781]	[-23.244, 22.686]	[0, 0]	[0, 1]	[0, 1]	[0, 0]	0	0	0	4641855
14RLS960530.las	(396000.000,3153000.010,-27.490)	(397500.000,3154499.990,1932.730)	[-3889, 3804]	[-23.334, 22.824]	[0, 0]	[0, 1]	[0, 1]	[0, 0]	0	0	0	4455608
14RLS960545.las	(396000.000,3154500.000,-18.490)	(397500.000,3155999.990,507.560)	[-3892, 3802]	[-23.352, 22.812]	[0, 0]	[0, 1]	[0, 1]	[0, 0]	0	0	0	4523377
14RLS960560.las	(396000.000,3156000.000,-19.180)	(397500.000,3157500.000,509.300)	[-3887, 3792]	[-23.322, 22.752]	[0, 0]	[0, 1]	[0, 1]	[0, 0]	0	0	0	9845253
14RLS960575.las	(396000.000,3157500.010,-33.560)	(397500.000,3158999.990,497.810)	[-3856, 3803]	[-23.136, 22.818]	[0, 0]	[0, 1]	[0, 1]	[0, 0]	0	0	0	12432543
14RLS960590.las	(396000.000,3159000.000,-40.990)	(397500.000,3160500.000,1956.450)	[-3837, 3774]	[-23.022, 22.644]	[0, 0]	[0, 1]	[0, 1]	[0, 0]	0	0	0	10414555
14RLS960605.las	(396000.000,3160500.010,-52.230)	(397500.000,3161999.990,470.290)	[-3803, 3790]	[-22.818, 22.74]	[0, 0]	[0, 1]	[0, 1]	[0, 0]	0	0	0	11708932
14RLS960620.las	(396000.000,3162000.000,-55.330)	(397500.000,3163500.000,467.450)	[-3789, 3791]	[-22.734, 22.746]	[0, 0]	[0, 1]	[0, 1]	[0, 0]	0	0	0	17585220
14RLS960635.las	(396000.000,3163500.010,-53.980)	(397500.000,3164999.990,1986.030)	[-3806, 3784]	[-22.836, 22.704]	[0, 0]	[0, 1]	[0, 1]	[0, 0]	0	0	0	17095581
14RLS960650.las	(396000.000,3165000.000,-55.850)	(397500.000,3166499.990,463.200)	[-3772, 3808]	[-22.632, 22.848]	[0, 0]	[0, 1]	[0, 1]	[0, 0]	0	0	0	17728186
14RLS960665.las	(396000.000,3166500.000,-61.350)	(397500.000,3168000.000,458.770)	[-3772, 3811]	[-22.632, 22.866]	[0, 0]	[0, 1]	[0, 1]	[0, 0]	0	0	0	16409874
14RLS960680.las	(396000.000,3168000.010,-61.650)	(397500.000,3169499.990,1995.640)	[-3772, 4406]	[-22.632, 26.436]	[0, 0]	[0, 1]	[0, 1]	[0, 0]	0	0	0	13359646
14RLS960695.las	(396000.000,3169500.000,-57.840)	(397500.000,3171000.000,1993.450)	[-3757, 3797]	[-22.542, 22.782]	[0, 0]	[0, 1]	[0, 1]	[0, 0]	0	0	0	6539233
14RLS960710.las	(396000.000,3171000.010,-62.150)	(397500.000,3172499.990,370.400)	[-3005, 3778]	[-18.03, 22.668]	[0, 0]	[0, 1]	[0, 1]	[0, 0]	0	0	0	3753426
14RLS960725.las	(396000.000,3172500.000,-66.410)	(397500.000,3173999.990,428.770)	[-3060, 3770]	[-18.36, 22.62]	[0, 0]	[0, 1]	[0, 1]	[0, 0]	0	0	0	4253287
14RLS960740.las	(396000.000,3174000.000,-59.870)	(397500.000,3175499.990,446.820)	[-3063, 3755]	[-18.378, 22.53]	[0, 0]	[0, 1]	[0, 1]	[0, 0]	0	0	0	4686759
14RLS960755.las	(396000.000,3175500.000,-60.240)	(397500.000,3176999.990,1974.930)	[-3094, 3771]	[-18.564, 22.626]	[0, 0]	[0, 1]	[0, 1]	[0, 0]	0	0	0	4273393
14RLS960770.las	(396000.000,3177000.000,-68.690)	(397500.000,3178500.000,1989.790)	[-3126, 3774]	[-18.756, 22.644]	[0, 0]	[0, 1]	[0, 1]	[0, 0]	0	0	0	4754120
14RLS960785.las	(396000.000,3178500.010,-62.560)	(397500.000,3179999.990,1989.400)	[-3219, 3720]	[-19.314, 22.32]	[0, 0]	[0, 1]	[0, 1]	[0, 0]	0	0	0	4694527
14RLS960800.las	(396000.000,3180000.000,-65.950)	(397500.000,3181500.000,1991.840)	[-3738, 3760]	[-22.428, 22.56]	[0, 0]	[0, 1]	[0, 1]	[0, 0]	0	0	0	4964808
14RLS960815.las	(396000.000,3181500.010,-58.720)	(397500.000,3182999.990,443.740)	[-3433, 3760]	[-20.598, 22.56]	[0, 0]	[0, 1]	[0, 1]	[0, 0]	0	0	0	5645819
14RLS960830.las	(396000.000,3183000.000,-62.110)	(397500.000,3184499.990,407.770)	[-3471, 3794]	[-20.826, 22.764]	[0, 0]	[0, 1]	[0, 1]	[0, 0]	0	0	0	5161402
14RLS960845.las	(396000.000,3184500.000,-63.810)	(397500.000,3186000.000,447.150)	[-3486, 3804]	[-20.916, 22.824]	[0, 0]	[0, 1]	[0, 1]	[0, 0]	0	0	0	5119934
14RLS960860.las	(396000.000,3186000.010,-66.350)	(397500.000,3187499.990,1987.570)	[-3729, 3778]	[-22.374, 22.668]	[0, 0]	[0, 1]	[0, 1]	[0, 0]	0	0	0	4862086
14RLS960875.las	(396000.000,3187500.000,-62.950)	(397500.000,3189000.000,450.380)	[-3630, 3785]	[-21.78, 22.71]	[0, 0]	[0, 1]	[0, 1]	[0, 0]	0	0	0	5106054
14RLS960890.las	(396000.000,3189000.010,-62.900)	(397500.000,3190499.990,433.340)	[-3647, 4197]	[-21.882, 25.182]	[0, 0]	[0, 1]	[0, 1]	[0, 0]	0	0	0	5506073
14RLS960905.las	(396000.000,3190500.000,-60.830)	(397500.000,3192000.000,447.890)	[-3624, 3773]	[-21.744, 22.638]	[0, 0]	[0, 1]	[0, 1]	[0, 0]	0	0	0	5492021
14RLS960920.las	(396000.000,3192000.010,-55.160)	(397500.000,3193499.990,465.440)	[-3758, 3803]	[-22.548, 22.818]	[0, 0]	[0, 1]	[0, 1]	[0, 0]	0	0	0	5707585
14RLS960935.las	(396000.000,3193500.000,-49.770)	(397500.000,3194999.990,1979.890)	[-3773, 3816]	[-22.638, 22.896]	[0, 0]	[0, 1]	[0, 1]	[0, 0]	0	0	0	5659586
14RLS960950.las	(396000.000,3195000.000,-47.590)	(397500.000,3196500.000,1978.370)	[-3819, 3811]	[-22.914, 22.866]	[0, 0]	[0, 1]	[0, 1]	[0, 0]	0	0	0	5925314
14RLS960965.las	(396000.000,3196500.010,-42.350)	(397500.000,3197999.990,481.540)	[-3841, 3835]	[-23.046, 23.01]	[0, 0]	[0, 1]	[0, 1]	[0, 0]	0	0	0	5353957
14RLS960980.las	(396000.000,3198000.000,-40.820)	(397500.000,3199500.000,1636.020)	[-3841, 3845]	[-23.046, 23.07]	[0, 0]	[0, 1]	[0, 1]	[0, 0]	0	0	0	5217914
14RLS960995.las	(396000.000,3199500.010,-33.190)	(397500.000,3200999.990,1972.410)	[-3858, 3846]	[-23.148, 23.076]	[0, 0]	[0, 1]	[0, 1]	[0, 0]	0	0	0	4790978
14RLS975185.las	(397500.010,3119527.260,-35.090)	(399000.000,3119999.990,2021.910)	[-3771, 3710]	[-22.626, 22.26]	[0, 0]	[0, 1]	[0, 1]	[0, 0]	0	0	0	895554
14RLS975200.las	(397500.010,3120000.000,-43.070)	(399000.000,3121500.000,2018.960)	[-3811, 3731]	[-22.866, 22.386]	[0, 0]	[0, 1]	[0, 1]	[0, 0]	0	0	0	2525021

DPH-1.3 Report on ASPRS LAS File Format (Tiled Data) - Informational - continued

File	(Xmin, Ymin, Zmin)	(Xmax, Ymax, Zmax)	Extended Scan Angle	Scan Angle Rank	Scanner Channel	Scan Direction	Edge of Flight Line	User Data	Counts for Synthetic	Key-points	Withheld	Overlap
14RLS975215.las	(397500.010,3121500.010,-25.460)	(399000.000,3122999.990,498.680)	[-3842, 3758]	[-23.052, 22.548]	[0, 0]	[0, 1]	[0, 1]	[0, 0]	0	0	0	2217571
14RLS975230.las	(397500.010,3123000.000,-25.690)	(399000.000,3124500.000,505.170)	[-3862, 3743]	[-23.172, 22.458]	[0, 0]	[0, 1]	[0, 1]	[0, 0]	0	0	0	2113397
14RLS975245.las	(397500.010,3124500.010,-24.830)	(399000.000,3125999.990,509.540)	[-3847, 3777]	[-23.082, 22.662]	[0, 0]	[0, 1]	[0, 1]	[0, 0]	0	0	0	2251565
14RLS975260.las	(397500.010,3126000.000,-24.080)	(399000.000,3127499.990,506.020)	[-3855, 3770]	[-23.13, 22.62]	[0, 0]	[0, 1]	[0, 1]	[0, 0]	0	0	0	2480004
14RLS975275.las	(397500.010,3127500.000,-23.730)	(399000.000,3128999.990,504.520)	[-3855, 3764]	[-23.13, 22.584]	[0, 0]	[0, 1]	[0, 1]	[0, 0]	0	0	0	2333975
14RLS975290.las	(397500.010,3129000.000,-18.290)	(399000.000,3130499.990,1916.360)	[-3872, 3765]	[-23.232, 22.59]	[0, 0]	[0, 1]	[0, 1]	[0, 0]	0	0	0	2438285
14RLS975305.las	(397500.010,3130500.000,-22.640)	(399000.000,3132000.000,1943.730)	[-3877, 3771]	[-23.262, 22.626]	[0, 0]	[0, 1]	[0, 1]	[0, 0]	0	0	0	2805365
14RLS975320.las	(397500.010,3132000.010,-15.500)	(399000.000,3133499.990,2006.330)	[-3889, 3785]	[-23.334, 22.71]	[0, 0]	[0, 1]	[0, 1]	[0, 0]	0	0	0	2730126
14RLS975335.las	(397500.010,3133500.000,-12.180)	(399000.000,3135000.000,516.010)	[-3890, 3787]	[-23.34, 22.722]	[0, 0]	[0, 1]	[0, 1]	[0, 0]	0	0	0	2294059
14RLS975350.las	(397500.010,3135000.010,-12.180)	(399000.000,3136499.990,516.570)	[-3907, 3844]	[-23.442, 23.064]	[0, 0]	[0, 1]	[0, 1]	[0, 0]	0	0	0	2300853
14RLS975365.las	(397500.010,3136500.000,-23.930)	(399000.000,3137999.990,2006.820)	[-3873, 3809]	[-23.238, 22.854]	[0, 0]	[0, 1]	[0, 1]	[0, 0]	0	0	0	2670539
14RLS975380.las	(397500.010,3138000.000,-24.450)	(399000.000,3139500.000,509.310)	[-3874, 3803]	[-23.244, 22.818]	[0, 0]	[0, 1]	[0, 1]	[0, 0]	0	0	0	2759464
14RLS975395.las	(397500.010,3139500.010,-21.310)	(399000.000,3140999.990,1918.250)	[-3877, 3821]	[-23.262, 22.926]	[0, 0]	[0, 1]	[0, 1]	[0, 0]	0	0	0	2656936
14RLS975410.las	(397500.010,3141000.000,-15.030)	(399000.000,3142500.000,513.850)	[-3890, 3841]	[-23.34, 23.046]	[0, 0]	[0, 1]	[0, 1]	[0, 0]	0	0	0	3204675
14RLS975425.las	(397500.010,3142500.010,-20.340)	(399000.000,3143999.990,509.910)	[-3889, 3845]	[-23.334, 23.07]	[0, 0]	[0, 1]	[0, 1]	[0, 0]	0	0	0	3649924
14RLS975440.las	(397500.010,3144000.000,-19.270)	(399000.000,3145500.000,509.190)	[-3887, 3825]	[-23.322, 22.95]	[0, 0]	[0, 1]	[0, 1]	[0, 0]	0	0	0	3665558
14RLS975455.las	(397500.010,3145500.010,-18.130)	(399000.000,3146999.990,507.200)	[-3876, 3818]	[-23.256, 22.908]	[0, 0]	[0, 1]	[0, 1]	[0, 0]	0	0	0	3385144
14RLS975470.las	(397500.010,3147000.000,-14.050)	(399000.000,3148499.990,505.640)	[-3873, 3838]	[-23.238, 23.028]	[0, 0]	[0, 1]	[0, 1]	[0, 0]	0	0	0	4443926
14RLS975485.las	(397500.010,3148500.000,-14.300)	(399000.000,3150000.000,2009.270)	[-3896, 3835]	[-23.376, 23.01]	[0, 0]	[0, 1]	[0, 1]	[0, 0]	0	0	0	4259490
14RLS975500.las	(397500.010,3150000.010,-28.250)	(399000.000,3151499.990,505.590)	[-3888, 3827]	[-23.328, 22.962]	[0, 0]	[0, 1]	[0, 1]	[0, 0]	0	0	0	4352204
14RLS975515.las	(397500.010,3151500.000,-29.440)	(399000.000,3153000.000,491.460)	[-3841, 3821]	[-23.046, 22.926]	[0, 0]	[0, 1]	[0, 1]	[0, 0]	0	0	0	4634147
14RLS975530.las	(397500.010,3153000.010,-27.960)	(399000.000,3154499.990,1932.140)	[-3857, 3817]	[-23.142, 22.902]	[0, 0]	[0, 1]	[0, 1]	[0, 0]	0	0	0	4118329
14RLS975545.las	(397500.010,3154500.000,-27.740)	(399000.000,3155999.990,493.340)	[-3857, 3837]	[-23.142, 23.022]	[0, 0]	[0, 1]	[0, 1]	[0, 0]	0	0	0	4460243
14RLS975560.las	(397500.010,3156000.000,-27.960)	(399000.000,3157500.000,490.260)	[-3854, 3822]	[-23.124, 22.932]	[0, 0]	[0, 1]	[0, 1]	[0, 0]	0	0	0	5065441
14RLS975575.las	(397500.010,3157500.010,-31.410)	(399000.000,3158999.990,491.560)	[-3856, 3807]	[-23.136, 22.842]	[0, 0]	[0, 1]	[0, 1]	[0, 0]	0	0	0	7741143
14RLS975590.las	(397500.010,3159000.000,-46.250)	(399000.000,3160500.000,483.980)	[-3845, 3790]	[-23.07, 22.74]	[0, 0]	[0, 1]	[0, 1]	[0, 0]	0	0	0	9513900
14RLS975605.las	(397500.010,3160500.010,-50.700)	(399000.000,3161999.990,1963.110)	[-3851, 3778]	[-23.106, 22.668]	[0, 0]	[0, 1]	[0, 1]	[0, 0]	0	0	0	12648701
14RLS975620.las	(397500.010,3162000.000,-57.520)	(399000.000,3163500.000,1739.990)	[-3852, 3727]	[-23.112, 22.362]	[0, 0]	[0, 1]	[0, 1]	[0, 0]	0	0	0	17525487
14RLS975635.las	(397500.010,3163500.010,-60.350)	(399000.000,3164999.990,463.720)	[-3856, 3737]	[-23.136, 22.422]	[0, 0]	[0, 1]	[0, 1]	[0, 0]	0	0	0	17797917
14RLS975650.las	(397500.010,3165000.000,-63.110)	(399000.000,3166499.990,1966.850)	[-3837, 3739]	[-23.022, 22.434]	[0, 0]	[0, 1]	[0, 1]	[0, 0]	0	0	0	17272268
14RLS975665.las	(397500.010,3166500.000,-67.370)	(399000.000,3168000.000,1954.810)	[-3839, 3708]	[-23.034, 22.248]	[0, 0]	[0, 1]	[0, 1]	[0, 0]	0	0	0	16455884
14RLS975680.las	(397500.010,3168000.010,-71.870)	(399000.000,3169499.980,1956.150)	[-3836, 3705]	[-23.016, 22.23]	[0, 0]	[0, 1]	[0, 1]	[0, 0]	0	0	0	10443444
14RLS975695.las	(397500.010,3169500.000,-67.150)	(399000.000,3171000.000,1957.340)	[-3834, 3686]	[-23.004, 22.116]	[0, 0]	[0, 1]	[0, 1]	[0, 0]	0	0	0	2809383
14RLS975710.las	(397500.010,3171000.010,-71.450)	(399000.000,3172499.980,1943.400)	[-3832, 3738]	[-22.992, 22.428]	[0, 0]	[0, 1]	[0, 1]	[0, 0]	0	0	0	2481890
14RLS975725.las	(397500.010,3172500.000,-76.230)	(399000.000,3173999.990,1965.170)	[-3817, 3726]	[-22.902, 22.356]	[0, 0]	[0, 1]	[0, 1]	[0, 0]	0	0	0	2555488
14RLS975740.las	(397500.280,3174000.000,-71.690)	(399000.000,3175499.990,455.100)	[-3819, 1605]	[-22.914, 9.63]	[0, 0]	[0, 1]	[0, 1]	[0, 0]	0	0	0	2789951
14RLS975755.las	(397500.280,3175500.000,-71.180)	(399000.000,3176999.990,1967.000)	[-3819, 1611]	[-22.914, 9.666]	[0, 0]	[0, 1]	[0, 1]	[0, 0]	0	0	0	2755603
14RLS975770.las	(397500.210,3177000.000,-74.840)	(399000.000,3178500.000,1950.650)	[-3817, 1552]	[-22.902, 9.312]	[0, 0]	[0, 1]	[0, 1]	[0, 0]	0	0	0	2686367
14RLS975785.las	(397500.200,3178500.010,-78.290)	(399000.000,3179999.990,1966.100)	[-3785, 1663]	[-22.71, 9.978]	[0, 0]	[0, 1]	[0, 1]	[0, 0]	0	0	0	2661729
14RLS975800.las	(397500.230,3180000.000,-72.560)	(399000.000,3181500.000,1967.660)	[-3806, 3719]	[-22.836, 22.314]	[0, 0]	[0, 1]	[0, 1]	[0, 0]	0	0	0	2586543
14RLS975815.las	(397500.250,3181500.010,-71.980)	(399000.000,3182999.990,450.900)	[-3806, 1738]	[-22.836, 10.428]	[0, 0]	[0, 1]	[0, 1]	[0, 0]	0	0	0	2379451
14RLS975830.las	(397500.210,3183000.000,-72.810)	(399000.000,3184499.990,1859.730)	[-3806, 1841]	[-22.836, 11.046]	[0, 0]	[0, 1]	[0, 1]	[0, 0]	0	0	0	2644308
14RLS975845.las	(397500.210,3184500.000,-71.690)	(399000.000,3186000.000,1949.840)	[-3805, 1973]	[-22.83, 11.838]	[0, 0]	[0, 1]	[0, 1]	[0, 0]	0	0	0	2620191
14RLS975860.las	(397500.250,3186000.010,-71.830)	(399000.000,3187499.990,448.000)	[-3807, 2052]	[-22.842, 12.312]	[0, 0]	[0, 1]	[0, 1]	[0, 0]	0	0	0	2550429
14RLS975875.las	(397500.230,3187500.000,-71.220)	(399000.000,3189000.000,450.930)	[-3805, 2048]	[-22.83, 12.288]	[0, 0]	[0, 1]	[0, 1]	[0, 0]	0	0	0	2583579
14RLS975890.las	(397500.220,3189000.010,-67.890)	(399000.000,3190499.990,1968.580)	[-3820, 3716]	[-22.92, 22.296]	[0, 0]	[0, 1]	[0, 1]	[0, 0]	0	0	0	2782187
14RLS975905.las	(397500.240,3190500.000,-64.590)	(399000.000,3192000.000,461.650)	[-3841, 2219]	[-23.046, 13.314]	[0, 0]	[0, 1]	[0, 1]	[0, 0]	0	0	0	2561386
14RLS975920.las	(397500.020,3192000.010,-54.930)	(399000.000,3193499.990,469.980)	[-3869, 3731]	[-23.214, 22.386]	[0, 0]	[0, 1]	[0, 1]	[0, 0]	0	0	0	2554223
14RLS975935.las	(397500.210,3193500.000,-55.590)	(399000.000,3194999.990,473.740)	[-3869, 3753]	[-23.214, 22.518]	[0, 0]	[0, 1]	[0, 1]	[0, 0]	0	0	0	2690469

DPH-1.3 Report on ASPRS LAS File Format (Tiled Data) - Informational - continued

File	(Xmin, Ymin, Zmin)	(Xmax, Ymax, Zmax)	Extended Scan Angle	Scan Angle Rank	Scanner Channel	Scan Direction	Edge of Flight Line	User Data	Counts for Synthetic	Key-points	Withheld	Overlap
14RLS975950.las	(397500.010,3195000.000,-46.950)	(399000.000,3196500.000,1912.650)	[-3869, 3786]	[-23.214, 22.716]	[0, 0]	[0, 1]	[0, 1]	[0, 0]	0	0	0	2533645
14RLS975965.las	(397500.010,3196500.010,-41.890)	(399000.000,3197999.990,1971.090)	[-3868, 3790]	[-23.208, 22.74]	[0, 0]	[0, 1]	[0, 1]	[0, 0]	0	0	0	3035890
14RLS975980.las	(397500.010,3198000.000,-42.650)	(399000.000,3199500.000,483.430)	[-3869, 3786]	[-23.214, 22.716]	[0, 0]	[0, 1]	[0, 1]	[0, 0]	0	0	0	3035878
14RLS975995.las	(397500.010,3199500.010,-47.550)	(399000.000,3200999.990,480.090)	[-3869, 3806]	[-23.214, 22.836]	[0, 0]	[0, 1]	[0, 1]	[0, 0]	0	0	0	3221290
14RLS990185.las	(399000.010,3119532.160,-32.000)	(400499.990,3119999.990,2009.660)	[-3799, 3747]	[-22.794, 22.482]	[0, 0]	[0, 1]	[0, 1]	[0, 0]	0	0	0	666475
14RLS990200.las	(399000.010,3120000.000,-32.760)	(400499.990,3121500.000,2017.770)	[-3800, 3762]	[-22.8, 22.572]	[0, 0]	[0, 1]	[0, 1]	[0, 0]	0	0	0	2250588
14RLS990215.las	(399000.010,3121500.010,-31.550)	(400499.990,3122999.990,2025.040)	[-3802, 3768]	[-22.812, 22.608]	[0, 0]	[0, 1]	[0, 1]	[0, 0]	0	0	0	2531766
14RLS990230.las	(399000.010,3123000.000,-34.400)	(400499.990,3124500.000,2024.170)	[-3806, 3729]	[-22.836, 22.374]	[0, 0]	[0, 1]	[0, 1]	[0, 0]	0	0	0	2487532
14RLS990245.las	(399000.010,3124500.010,-23.210)	(400499.990,3125999.990,2025.930)	[-3820, 3759]	[-22.92, 22.554]	[0, 0]	[0, 1]	[0, 1]	[0, 0]	0	0	0	2687107
14RLS990260.las	(399000.010,3126000.000,-27.310)	(400499.990,3127499.990,2025.600)	[-3815, 3765]	[-22.89, 22.59]	[0, 0]	[0, 1]	[0, 1]	[0, 0]	0	0	0	2437727
14RLS990275.las	(399000.010,3127500.000,-26.700)	(400499.990,3128999.990,2026.640)	[-3819, 3785]	[-22.914, 22.71]	[0, 0]	[0, 1]	[0, 1]	[0, 0]	0	0	0	2381447
14RLS990290.las	(399000.010,3129000.000,-21.570)	(400499.980,3130499.990,2025.900)	[-3817, 3776]	[-22.902, 22.656]	[0, 0]	[0, 1]	[0, 1]	[0, 0]	0	0	0	2267308
14RLS990305.las	(399000.010,3130500.000,-25.140)	(400499.990,3132000.000,2021.770)	[-3801, 3767]	[-22.806, 22.602]	[0, 0]	[0, 1]	[0, 1]	[0, 0]	0	0	0	2213179
14RLS990320.las	(399000.010,3132000.010,-20.230)	(400499.990,3133499.990,2021.080)	[-3834, 3783]	[-23.004, 22.698]	[0, 0]	[0, 1]	[0, 1]	[0, 0]	0	0	0	2645369
14RLS990335.las	(399000.010,3133500.000,-19.110)	(400499.980,3135000.000,2025.540)	[-3828, 3784]	[-22.968, 22.704]	[0, 0]	[0, 1]	[0, 1]	[0, 0]	0	0	0	2609338
14RLS990350.las	(399000.010,3135000.010,-15.340)	(400499.990,3136499.980,2026.730)	[-3854, 3785]	[-23.124, 22.71]	[0, 0]	[0, 1]	[0, 1]	[0, 0]	0	0	0	2584325
14RLS990365.las	(399000.010,3136500.000,-14.630)	(400499.980,3137999.990,2021.140)	[-3871, 3809]	[-23.226, 22.854]	[0, 0]	[0, 1]	[0, 1]	[0, 0]	0	0	0	2405884
14RLS990380.las	(399000.010,3138000.000,-19.760)	(400499.980,3139500.000,2018.040)	[-3875, 3766]	[-23.25, 22.596]	[0, 0]	[0, 1]	[0, 1]	[0, 0]	0	0	0	2096332
14RLS990395.las	(399000.010,3139500.010,-7.730)	(400499.990,3140999.990,2019.380)	[-3890, 3816]	[-23.34, 22.896]	[0, 0]	[0, 1]	[0, 1]	[0, 0]	0	0	0	1908610
14RLS990410.las	(399000.010,3141000.000,-10.900)	(400499.970,3142500.000,2019.110)	[-3889, 3797]	[-23.334, 22.782]	[0, 0]	[0, 1]	[0, 1]	[0, 0]	0	0	0	1823796
14RLS990425.las	(399000.010,3142500.010,-15.220)	(400499.940,3143999.990,2014.700)	[-3867, 3789]	[-23.202, 22.734]	[0, 0]	[0, 1]	[0, 1]	[0, 0]	0	0	0	1891869
14RLS990440.las	(399000.010,3144000.000,-19.600)	(400499.940,3145500.000,2014.410)	[-3859, 3786]	[-23.154, 22.716]	[0, 0]	[0, 1]	[0, 1]	[0, 0]	0	0	0	2035946
14RLS990455.las	(399000.010,3145500.010,-26.890)	(400499.940,3146999.990,2004.390)	[-3840, 3759]	[-23.04, 22.554]	[0, 0]	[0, 1]	[0, 1]	[0, 0]	0	0	0	2343503
14RLS990470.las	(399000.010,3147000.000,-23.250)	(400499.960,3148499.990,2018.660)	[-3824, 3787]	[-22.944, 22.722]	[0, 0]	[0, 1]	[0, 1]	[0, 0]	0	0	0	2456876
14RLS990485.las	(399000.010,3148500.000,-24.800)	(400499.960,3150000.000,2012.270)	[-3839, 3774]	[-23.034, 22.644]	[0, 0]	[0, 1]	[0, 1]	[0, 0]	0	0	0	2550785
14RLS990500.las	(399000.010,3150000.010,-39.100)	(400499.970,3151499.990,2015.700)	[-3809, 3733]	[-22.854, 22.398]	[0, 0]	[0, 1]	[0, 1]	[0, 0]	0	0	0	2588469
14RLS990515.las	(399000.010,3151500.000,-42.960)	(400499.950,3153000.000,2018.380)	[-3788, 3724]	[-22.728, 22.344]	[0, 0]	[0, 1]	[0, 1]	[0, 0]	0	0	0	2818851
14RLS990530.las	(399000.010,3153000.010,-37.670)	(400499.980,3154499.990,2019.100)	[-3784, 3719]	[-22.704, 22.314]	[0, 0]	[0, 1]	[0, 1]	[0, 0]	0	0	0	2768163
14RLS990545.las	(399000.010,3154500.000,-37.950)	(400499.990,3155999.990,2016.810)	[-3786, 3715]	[-22.716, 22.29]	[0, 0]	[0, 1]	[0, 1]	[0, 0]	0	0	0	3045553
14RLS990560.las	(399000.010,3156000.000,-40.940)	(400499.980,3157500.000,2018.330)	[-3806, 3717]	[-22.836, 22.302]	[0, 0]	[0, 1]	[0, 1]	[0, 0]	0	0	0	2681216
14RLS990575.las	(399000.010,3157500.010,-37.580)	(400499.990,3158999.990,2019.520)	[-3811, 3761]	[-22.866, 22.566]	[0, 0]	[0, 1]	[0, 1]	[0, 0]	0	0	0	3111264
14RLS990590.las	(399000.010,3159000.000,-36.540)	(400499.990,3160500.000,2017.250)	[-3820, 3752]	[-22.92, 22.512]	[0, 0]	[0, 1]	[0, 1]	[0, 0]	0	0	0	3406143
14RLS990605.las	(399000.010,3160500.010,-42.930)	(400499.990,3161999.990,2016.800)	[-3820, 3788]	[-22.92, 22.728]	[0, 0]	[0, 1]	[0, 1]	[0, 0]	0	0	0	10400217
14RLS990620.las	(399000.010,3162000.000,-48.160)	(400499.990,3163500.000,2016.770)	[-3828, 3791]	[-22.968, 22.746]	[0, 0]	[0, 1]	[0, 1]	[0, 0]	0	0	0	16051621
14RLS990635.las	(399000.010,3163500.010,-54.400)	(400499.990,3164999.990,2014.730)	[-3842, 3801]	[-23.052, 22.806]	[0, 0]	[0, 1]	[0, 1]	[0, 0]	0	0	0	15151343
14RLS990650.las	(399000.010,3165000.000,-61.970)	(400499.990,3166499.990,2017.990)	[-3821, 3784]	[-22.926, 22.704]	[0, 0]	[0, 1]	[0, 1]	[0, 0]	0	0	0	13811614
14RLS990665.las	(399000.010,3166500.000,-65.130)	(400499.990,3168000.000,2011.530)	[-3771, 3777]	[-22.626, 22.662]	[0, 0]	[0, 1]	[0, 1]	[0, 0]	0	0	0	11592596
14RLS990680.las	(399000.010,3168000.010,-72.660)	(400499.990,3169499.990,460.850)	[-3751, 3769]	[-22.506, 22.614]	[0, 0]	[0, 1]	[0, 1]	[0, 0]	0	0	0	6133033
14RLS990695.las	(399000.010,3169500.000,-68.360)	(400499.990,3171000.000,454.250)	[-2110, 3770]	[-12.66, 22.62]	[0, 0]	[0, 1]	[0, 1]	[0, 0]	0	0	0	2858222
14RLS990710.las	(399000.010,3171000.010,-67.930)	(400499.990,3172499.990,455.050)	[-1903, 3772]	[-11.418, 22.632]	[0, 0]	[0, 1]	[0, 1]	[0, 0]	0	0	0	2957138
14RLS990725.las	(399000.010,3172500.000,-73.490)	(400499.990,3173999.990,448.620)	[-1861, 3758]	[-11.166, 22.548]	[0, 0]	[0, 1]	[0, 1]	[0, 0]	0	0	0	2788791
14RLS990740.las	(399000.010,3174000.000,-72.880)	(400499.990,3175499.990,1975.760)	[-1925, 3759]	[-11.55, 22.554]	[0, 0]	[0, 1]	[0, 1]	[0, 0]	0	0	0	2809374
14RLS990755.las	(399000.010,3175500.000,-71.140)	(400499.990,3176999.990,1965.290)	[-3711, 3761]	[-22.266, 22.566]	[0, 0]	[0, 1]	[0, 1]	[0, 0]	0	0	0	2526723
14RLS990770.las	(399000.010,3177000.000,-78.590)	(400499.990,3178500.000,1977.310)	[-3694, 3753]	[-22.164, 22.518]	[0, 0]	[0, 1]	[0, 1]	[0, 0]	0	0	0	2543097
14RLS990785.las	(399000.010,3178500.010,-75.130)	(400499.990,3179999.990,1976.970)	[-3746, 3728]	[-22.476, 22.368]	[0, 0]	[0, 1]	[0, 1]	[0, 0]	0	0	0	2920095
14RLS990800.las	(399000.010,3180000.000,-74.760)	(400499.990,3181500.000,1964.320)	[-3769, 3758]	[-22.614, 22.548]	[0, 0]	[0, 1]	[0, 1]	[0, 0]	0	0	0	2190931
14RLS990815.las	(399000.010,3181500.010,-71.760)	(400499.990,3182999.990,1976.040)	[-3703, 3759]	[-22.218, 22.554]	[0, 0]	[0, 1]	[0, 1]	[0, 0]	0	0	0	2658567
14RLS990830.las	(399000.010,3183000.000,-72.560)	(400499.990,3184499.990,445.480)	[-1344, 3744]	[-8.064, 22.464]	[0, 0]	[0, 1]	[0, 1]	[0, 0]	0	0	0	2755629
14RLS990845.las	(399000.010,3184500.000,-75.220)	(400499.990,3186000.000,1934.350)	[-1369, 3762]	[-8.214, 22.572]	[0, 0]	[0, 1]	[0, 1]	[0, 0]	0	0	0	2754270

DPH-1.3 Report on ASPRS LAS File Format (Tiled Data) - Informational - continued

File	(Xmin, Ymin, Zmin)	(Xmax, Ymax, Zmax)	Extended Scan Angle	Scan Angle Rank	Scanner Channel	Scan Direction	Edge of Flight Line	User Data	Counts for Synthetic	Key-points	Withheld	Overlap
14RLS990860.las	(399000.010,3186000.010,-74.480)	(400499.990,3187499.990,1972.140)	[-1388, 3763]	[-8.328, 22.578]	[0, 0]	[0, 1]	[0, 1]	[0, 0]	0	0	0	2717895
14RLS990875.las	(399000.010,3187500.000,-70.630)	(400499.990,3189000.000,1965.840)	[-1381, 3763]	[-8.286, 22.578]	[0, 0]	[0, 1]	[0, 1]	[0, 0]	0	0	0	2530402
14RLS990890.las	(399000.010,3189000.010,-66.360)	(400499.990,3190499.990,1979.110)	[-3802, 3768]	[-22.812, 22.608]	[0, 0]	[0, 1]	[0, 1]	[0, 0]	0	0	0	2488493
14RLS990905.las	(399000.010,3190500.000,-63.860)	(400499.990,3192000.000,464.400)	[-1138, 3777]	[-6.828, 22.662]	[0, 0]	[0, 1]	[0, 1]	[0, 0]	0	0	0	2472564
14RLS990920.las	(399000.010,3192000.010,-62.420)	(400499.990,3193499.990,1968.220)	[-3807, 3821]	[-22.842, 22.926]	[0, 0]	[0, 1]	[0, 1]	[0, 0]	0	0	0	2577974
14RLS990935.las	(399000.010,3193500.000,-61.210)	(400499.990,3194999.990,1962.100)	[-3857, 3810]	[-23.142, 22.86]	[0, 0]	[0, 1]	[0, 1]	[0, 0]	0	0	0	2493815
14RLS990950.las	(399000.010,3195000.000,-57.800)	(400499.990,3196500.000,473.270)	[-923, 3815]	[-5.538, 22.89]	[0, 0]	[0, 1]	[0, 1]	[0, 0]	0	0	0	2417405
14RLS990965.las	(399000.010,3196500.010,-55.350)	(400499.990,3197999.990,1959.160)	[-3830, 3803]	[-22.98, 22.818]	[0, 0]	[0, 1]	[0, 1]	[0, 0]	0	0	0	2741024
14RLS990980.las	(399000.010,3198000.000,-56.190)	(400499.940,3199500.000,1937.660)	[-1122, 3828]	[-6.732, 22.968]	[0, 0]	[0, 1]	[0, 1]	[0, 0]	0	0	0	2768660
14RLS990995.las	(399000.010,3199500.010,-53.230)	(400499.950,3200999.990,473.090)	[-1037, 3802]	[-6.222, 22.812]	[0, 0]	[0, 1]	[0, 1]	[0, 0]	0	0	0	2688258
14RLT465025.las	(347634.740,3203693.530,17.110)	(348000.000,3204000.000,527.740)	[1149, 3840]	[6.894, 23.04]	[0, 0]	[0, 1]	[0, 1]	[0, 0]	0	0	0	299027
14RLT465040.las	(347637.440,3204000.010,11.380)	(348000.000,3205499.990,2063.880)	[-3678, 3841]	[-22.068, 23.046]	[0, 0]	[0, 1]	[0, 1]	[0, 0]	0	0	0	1955387
14RLT465055.las	(347657.260,3205500.000,6.160)	(348000.000,3207000.000,2080.080)	[-3716, 3860]	[-22.296, 23.16]	[0, 0]	[0, 1]	[0, 1]	[0, 0]	0	0	0	2802050
14RLT465070.las	(347677.050,3207000.010,10.250)	(348000.000,3208499.990,2070.170)	[-3713, 3856]	[-22.278, 23.136]	[0, 0]	[0, 1]	[0, 1]	[0, 0]	0	0	0	2788976
14RLT480010.las	(349121.390,3201000.000,9.990)	(349499.990,3202499.990,531.400)	[-1850, 514]	[-11.1, 3.084]	[0, 0]	[0, 1]	[0, 0]	[0, 0]	0	0	0	0
14RLT480025.las	(348000.010,3202500.000,14.060)	(349499.990,3204000.000,2012.320)	[-3924, 3840]	[-23.544, 23.04]	[0, 0]	[0, 1]	[0, 1]	[0, 0]	0	0	0	486711
14RLT480040.las	(348000.010,3204000.010,11.410)	(349499.990,3205499.990,2064.860)	[-3940, 3866]	[-23.64, 23.196]	[0, 0]	[0, 1]	[0, 1]	[0, 0]	0	0	0	6630820
14RLT480055.las	(348000.010,3205500.000,16.120)	(349499.990,3207000.000,2069.370)	[-3941, 3840]	[-23.646, 23.04]	[0, 0]	[0, 1]	[0, 1]	[0, 0]	0	0	0	12991236
14RLT480070.las	(348000.010,3207000.010,13.930)	(349499.990,3208499.990,2129.730)	[-3939, 3696]	[-23.634, 22.176]	[0, 0]	[0, 1]	[0, 1]	[0, 0]	0	0	0	12857594
14RLT495010.las	(349500.000,3201000.000,3.870)	(351000.000,3202499.990,1829.270)	[-3934, 3872]	[-23.604, 23.232]	[0, 0]	[0, 1]	[0, 1]	[0, 0]	0	0	0	2373779
14RLT495025.las	(349500.000,3202500.000,13.780)	(351000.000,3204000.000,534.830)	[-3923, 3877]	[-23.538, 23.262]	[0, 0]	[0, 1]	[0, 1]	[0, 0]	0	0	0	3756467
14RLT495040.las	(349500.000,3204000.010,11.920)	(351000.000,3205499.990,2013.480)	[-3911, 3899]	[-23.466, 23.394]	[0, 0]	[0, 1]	[0, 1]	[0, 0]	0	0	0	7104061
14RLT495055.las	(349500.000,3205500.000,15.730)	(351000.000,3207000.000,2089.020)	[-3857, 3888]	[-23.142, 23.328]	[0, 0]	[0, 1]	[0, 1]	[0, 0]	0	0	0	12093467
14RLT495070.las	(349500.000,3207000.010,17.620)	(351000.000,3208499.990,2087.230)	[-3728, 3891]	[-22.368, 23.346]	[0, 0]	[0, 1]	[0, 1]	[0, 0]	0	0	0	13176166
14RLT510010.las	(351000.010,3201000.000,4.780)	(352500.000,3202499.990,2008.630)	[-3940, 3856]	[-23.64, 23.136]	[0, 0]	[0, 1]	[0, 1]	[0, 0]	0	0	0	3815847
14RLT510025.las	(351000.010,3202500.000,9.240)	(352500.000,3204000.000,2052.740)	[-3940, 3897]	[-23.64, 23.382]	[0, 0]	[0, 1]	[0, 1]	[0, 0]	0	0	0	7141893
14RLT510040.las	(351000.010,3204000.010,11.510)	(352500.000,3205499.990,2072.390)	[-3925, 3886]	[-23.55, 23.316]	[0, 0]	[0, 1]	[0, 1]	[0, 0]	0	0	0	10088846
14RLT510055.las	(351000.010,3205500.000,15.570)	(352500.000,3207000.000,2070.900)	[-3942, 3893]	[-23.652, 23.358]	[0, 0]	[0, 1]	[0, 1]	[0, 0]	0	0	0	14397867
14RLT510070.las	(351000.010,3207000.010,18.270)	(352500.000,3208499.990,2061.230)	[-3957, 3879]	[-23.742, 23.274]	[0, 0]	[0, 1]	[0, 1]	[0, 0]	0	0	0	14932318
14RLT525010.las	(352500.010,3201000.000,-0.690)	(353999.990,3202499.990,2005.060)	[-3924, 3878]	[-23.544, 23.268]	[0, 0]	[0, 1]	[0, 1]	[0, 0]	0	0	0	3013820
14RLT525025.las	(352500.010,3202500.000,3.730)	(353999.990,3204000.000,2054.860)	[-3924, 3888]	[-23.544, 23.328]	[0, 0]	[0, 1]	[0, 1]	[0, 0]	0	0	0	4022484
14RLT525040.las	(352500.010,3204000.010,10.410)	(353999.990,3205499.990,2056.920)	[-3942, 3871]	[-23.652, 23.226]	[0, 0]	[0, 1]	[0, 1]	[0, 0]	0	0	0	9766812
14RLT525055.las	(352500.010,3205500.000,14.570)	(353999.990,3207000.000,2052.830)	[-3944, 3890]	[-23.664, 23.34]	[0, 0]	[0, 1]	[0, 1]	[0, 0]	0	0	0	13981946
14RLT525070.las	(352500.010,3207000.010,17.720)	(353999.990,3208499.990,2060.960)	[-3941, 3890]	[-23.646, 23.34]	[0, 0]	[0, 1]	[0, 1]	[0, 0]	0	0	0	14112356
14RLT540010.las	(354000.000,3201000.000,3.390)	(355500.000,3202499.990,2010.840)	[-3898, 3886]	[-23.388, 23.316]	[0, 0]	[0, 1]	[0, 1]	[0, 0]	0	0	0	2283174
14RLT540025.las	(354000.000,3202500.000,14.030)	(355500.000,3204000.000,2008.430)	[-3727, 3897]	[-22.362, 23.382]	[0, 0]	[0, 1]	[0, 1]	[0, 0]	0	0	0	3100153
14RLT540040.las	(354000.000,3204000.010,14.930)	(355500.000,3205499.990,2008.340)	[-3925, 3921]	[-23.55, 23.526]	[0, 0]	[0, 1]	[0, 1]	[0, 0]	0	0	0	8880707
14RLT540055.las	(354000.000,3205500.000,17.870)	(355500.000,3207000.000,2050.790)	[-3775, 3908]	[-22.65, 23.448]	[0, 0]	[0, 1]	[0, 1]	[0, 0]	0	0	0	16912221
14RLT540070.las	(354000.000,3207000.010,13.790)	(355500.000,3208499.990,2048.710)	[-3905, 3906]	[-23.43, 23.436]	[0, 0]	[0, 1]	[0, 1]	[0, 0]	0	0	0	17705006
14RLT555010.las	(355500.010,3201000.000,8.390)	(356999.990,3202499.990,529.200)	[-3957, 3872]	[-23.742, 23.232]	[0, 0]	[0, 1]	[0, 1]	[0, 0]	0	0	0	3121362
14RLT555025.las	(355500.010,3202500.000,9.930)	(356999.990,3204000.000,1998.330)	[-3945, 3890]	[-23.67, 23.34]	[0, 0]	[0, 1]	[0, 1]	[0, 0]	0	0	0	2848839
14RLT555040.las	(355500.010,3204000.010,8.230)	(356999.990,3205499.990,1903.380)	[-3975, 3887]	[-23.85, 23.322]	[0, 0]	[0, 1]	[0, 1]	[0, 0]	0	0	0	4481928
14RLT555055.las	(355500.010,3205500.000,9.890)	(356999.990,3207000.000,2105.040)	[-3973, 3896]	[-23.838, 23.376]	[0, 0]	[0, 1]	[0, 1]	[0, 0]	0	0	0	12123469
14RLT555070.las	(355500.010,3207000.010,14.160)	(356999.990,3208499.990,2088.890)	[-3940, 3880]	[-23.64, 23.28]	[0, 0]	[0, 1]	[0, 1]	[0, 0]	0	0	0	21337728
14RLT570010.las	(357000.000,3201000.000,0.460)	(358500.000,3202499.990,518.830)	[-3923, 3890]	[-23.538, 23.34]	[0, 0]	[0, 1]	[0, 1]	[0, 0]	0	0	0	4411436
14RLT570025.las	(357000.000,3202500.000,0.470)	(358500.000,3204000.000,2003.790)	[-5146, 3888]	[-30.876, 23.328]	[0, 0]	[0, 1]	[0, 1]	[0, 0]	0	0	0	6755659
14RLT570040.las	(357000.000,3204000.010,5.250)	(358500.000,3205499.990,2078.280)	[-5121, 3891]	[-30.726, 23.346]	[0, 0]	[0, 1]	[0, 1]	[0, 0]	0	0	0	12505142
14RLT570055.las	(357000.000,3205500.000,11.490)	(358500.000,3207000.000,2072.600)	[-3940, 3904]	[-23.64, 23.424]	[0, 0]	[0, 1]	[0, 1]	[0, 0]	0	0	0	13594863
14RLT570070.las	(357000.000,3207000.010,12.340)	(358500.000,3208499.990,2097.810)	[-3944, 3906]	[-23.664, 23.436]	[0, 0]	[0, 1]	[0, 1]	[0, 0]	0	0	0	14002611

DPH-1.3 Report on ASPRS LAS File Format (Tiled Data) - Informational - continued

File	(Xmin, Ymin, Zmin)	(Xmax, Ymax, Zmax)	Extended Scan Angle	Scan Angle Rank	Scanner Channel	Scan Direction	Edge of Flight Line	User Data	Counts for Synthetic	Key-points	Withheld	Overlap
14RLT585010.las	(358500.010,3201000.000,1.330)	(359999.990,3202499.990,2005.430)	[-3909, 3889]	[-23.454, 23.334]	[0, 0]	[0, 1]	[0, 1]	[0, 0]	0	0	0	2467767
14RLT585025.las	(358500.010,3202500.000,0.450)	(359999.990,3204000.000,2101.430)	[-5067, 3890]	[-30.402, 23.34]	[0, 0]	[0, 1]	[0, 1]	[0, 0]	0	0	0	5883856
14RLT585040.las	(358500.010,3204000.010,2.130)	(359999.990,3205499.990,2104.920)	[-3939, 3895]	[-23.634, 23.37]	[0, 0]	[0, 1]	[0, 1]	[0, 0]	0	0	0	13191669
14RLT585055.las	(358500.010,3205500.000,7.890)	(359999.990,3207000.000,2094.530)	[-4050, 3892]	[-24.3, 23.352]	[0, 0]	[0, 1]	[0, 1]	[0, 0]	0	0	0	12543407
14RLT585070.las	(358500.010,3207000.010,10.340)	(359999.990,3208499.990,2052.470)	[-3971, 3892]	[-23.826, 23.352]	[0, 0]	[0, 1]	[0, 1]	[0, 0]	0	0	0	12868536
14RLT600010.las	(360000.000,3201000.000,8.880)	(361499.850,3202499.990,2003.280)	[-3942, 3856]	[-23.652, 23.136]	[0, 0]	[0, 1]	[0, 1]	[0, 0]	0	0	0	2634448
14RLT600025.las	(360000.000,3202500.000,9.130)	(361499.990,3204000.000,1989.240)	[-3956, 5801]	[-23.736, 34.806]	[0, 0]	[0, 1]	[0, 1]	[0, 0]	0	0	0	5228758
14RLT600040.las	(360000.000,3204000.010,9.230)	(361499.990,3205499.990,2070.510)	[-4176, 3862]	[-25.056, 23.172]	[0, 0]	[0, 1]	[0, 1]	[0, 0]	0	0	0	10314862
14RLT600055.las	(360000.000,3205500.000,7.560)	(361499.990,3207000.000,2073.760)	[-4317, 3877]	[-25.902, 23.262]	[0, 0]	[0, 1]	[0, 1]	[0, 0]	0	0	0	13327870
14RLT600070.las	(360000.000,3207000.010,5.480)	(361499.990,3208499.990,2073.660)	[-4673, 3890]	[-28.038, 23.34]	[0, 0]	[0, 1]	[0, 1]	[0, 0]	0	0	0	14095778
14RLT615010.las	(361500.000,3201000.000,7.580)	(363000.000,3202499.990,1990.260)	[-3942, 3891]	[-23.652, 23.346]	[0, 0]	[0, 1]	[0, 1]	[0, 0]	0	0	0	3566452
14RLT615025.las	(361500.000,3202500.000,8.530)	(363000.000,3204000.000,2101.470)	[-3942, 5455]	[-23.652, 32.73]	[0, 0]	[0, 1]	[0, 1]	[0, 0]	0	0	0	6470436
14RLT615040.las	(361500.000,3204000.010,16.620)	(363000.000,3205499.990,2095.980)	[-3958, 3924]	[-23.748, 23.544]	[0, 0]	[0, 1]	[0, 1]	[0, 0]	0	0	0	9597244
14RLT615055.las	(361500.000,3205500.000,19.690)	(363000.000,3207000.000,2086.800)	[-3976, 3927]	[-23.856, 23.562]	[0, 0]	[0, 1]	[0, 1]	[0, 0]	0	0	0	12642308
14RLT615070.las	(361500.000,3207000.010,18.490)	(363000.000,3208499.990,2090.620)	[-3975, 3924]	[-23.85, 23.544]	[0, 0]	[0, 1]	[0, 1]	[0, 0]	0	0	0	12586406
14RLT630010.las	(363000.010,3201000.000,-0.520)	(364499.990,3202499.990,1980.770)	[-3946, 3931]	[-23.676, 23.586]	[0, 0]	[0, 1]	[0, 1]	[0, 0]	0	0	0	6524069
14RLT630025.las	(363000.010,3202500.000,5.700)	(364499.990,3204000.000,1966.430)	[-3956, 3906]	[-23.736, 23.436]	[0, 0]	[0, 1]	[0, 1]	[0, 0]	0	0	0	6936815
14RLT630040.las	(363000.010,3204000.010,6.580)	(364499.990,3205499.990,1995.460)	[-3975, 3924]	[-23.85, 23.544]	[0, 0]	[0, 1]	[0, 1]	[0, 0]	0	0	0	9914508
14RLT630055.las	(363000.010,3205500.000,14.410)	(364499.990,3207000.000,2080.000)	[-3977, 3926]	[-23.862, 23.556]	[0, 0]	[0, 1]	[0, 1]	[0, 0]	0	0	0	18044162
14RLT630070.las	(363000.010,3207000.010,18.720)	(364499.990,3208499.990,2079.690)	[-3975, 3929]	[-23.85, 23.574]	[0, 0]	[0, 1]	[0, 1]	[0, 0]	0	0	0	13528693
14RLT645010.las	(364500.000,3201000.000,5.680)	(366000.000,3202499.990,1972.700)	[-3961, 6438]	[-23.766, 38.628]	[0, 0]	[0, 1]	[0, 1]	[0, 0]	0	0	0	8880260
14RLT645025.las	(364500.000,3202500.000,5.500)	(366000.000,3204000.000,1994.070)	[-3963, 6340]	[-23.778, 38.04]	[0, 0]	[0, 1]	[0, 1]	[0, 0]	0	0	0	11530135
14RLT645040.las	(364500.000,3204000.010,8.910)	(366000.000,3205499.990,2088.930)	[-3975, 4917]	[-23.85, 29.502]	[0, 0]	[0, 1]	[0, 1]	[0, 0]	0	0	0	14972824
14RLT645055.las	(364500.000,3205500.000,14.300)	(366000.000,3207000.000,2095.560)	[-3974, 3691]	[-23.844, 22.146]	[0, 0]	[0, 1]	[0, 1]	[0, 0]	0	0	0	16827082
14RLT645070.las	(364500.000,3207000.010,14.970)	(366000.000,3208499.990,2103.010)	[-4008, 3908]	[-24.048, 23.448]	[0, 0]	[0, 1]	[0, 1]	[0, 0]	0	0	0	13655003
14RLT660010.las	(366000.010,3201000.000,12.380)	(367499.990,3202499.990,2022.820)	[-3845, 3921]	[-23.07, 23.526]	[0, 0]	[0, 1]	[0, 1]	[0, 0]	0	0	0	2692346
14RLT660025.las	(366000.010,3202500.000,14.050)	(367499.990,3204000.000,2109.820)	[-4327, 6335]	[-25.962, 38.01]	[0, 0]	[0, 1]	[0, 1]	[0, 0]	0	0	0	6767602
14RLT660040.las	(366000.010,3204000.010,11.460)	(367499.990,3205499.990,2116.920)	[-4321, 3936]	[-25.926, 23.616]	[0, 0]	[0, 1]	[0, 1]	[0, 0]	0	0	0	10703394
14RLT660055.las	(366000.010,3205500.000,10.290)	(367499.990,3207000.000,2124.220)	[-3906, 3926]	[-23.436, 23.556]	[0, 0]	[0, 1]	[0, 1]	[0, 0]	0	0	0	14945646
14RLT660070.las	(366000.010,3207000.010,16.760)	(367499.990,3208499.990,2113.310)	[-3947, 3939]	[-23.682, 23.634]	[0, 0]	[0, 1]	[0, 1]	[0, 0]	0	0	0	15338296
14RLT675010.las	(367500.000,3201000.000,12.940)	(369000.000,3202499.990,2014.130)	[-3895, 3822]	[-23.37, 22.932]	[0, 0]	[0, 1]	[0, 1]	[0, 0]	0	0	0	3832178
14RLT675025.las	(367500.000,3202500.000,9.820)	(369000.000,3204000.000,2018.320)	[-4436, 3803]	[-26.616, 22.818]	[0, 0]	[0, 1]	[0, 1]	[0, 0]	0	0	0	4235512
14RLT675040.las	(367500.000,3204000.010,12.750)	(369000.000,3205499.990,2132.830)	[-3903, 5034]	[-23.418, 30.204]	[0, 0]	[0, 1]	[0, 1]	[0, 0]	0	0	0	9197664
14RLT675055.las	(367500.000,3205500.000,14.310)	(369000.000,3207000.000,2103.040)	[-3910, 3872]	[-23.46, 23.232]	[0, 0]	[0, 1]	[0, 1]	[0, 0]	0	0	0	13654961
14RLT675070.las	(367500.000,3207000.010,17.750)	(369000.000,3208499.990,2085.260)	[-4111, 4113]	[-24.666, 24.678]	[0, 0]	[0, 1]	[0, 1]	[0, 0]	0	0	0	14343097
14RLT690010.las	(369000.010,3201000.000,-4.320)	(370500.000,3202499.990,2024.250)	[-3872, 3846]	[-23.232, 23.076]	[0, 0]	[0, 1]	[0, 1]	[0, 0]	0	0	0	3649409
14RLT690025.las	(369000.010,3202500.000,-1.850)	(370500.000,3204000.000,2022.050)	[-3871, 3842]	[-23.226, 23.052]	[0, 0]	[0, 1]	[0, 1]	[0, 0]	0	0	0	4264029
14RLT690040.las	(369000.010,3204000.010,7.540)	(370500.000,3205499.990,2075.610)	[-3922, 3877]	[-23.532, 23.262]	[0, 0]	[0, 1]	[0, 1]	[0, 0]	0	0	0	7915060
14RLT690055.las	(369000.010,3205500.000,9.250)	(370500.000,3207000.000,2075.100)	[-3917, 4331]	[-23.502, 25.986]	[0, 0]	[0, 1]	[0, 1]	[0, 0]	0	0	0	15495449
14RLT690070.las	(369000.010,3207000.010,16.390)	(370500.000,3208499.990,2102.930)	[-4120, 4363]	[-24.72, 26.178]	[0, 0]	[0, 1]	[0, 1]	[0, 0]	0	0	0	14913896
14RLT705010.las	(370500.040,3201000.000,-10.070)	(371999.990,3202499.990,2035.690)	[-3846, 3811]	[-23.076, 22.866]	[0, 0]	[0, 1]	[0, 1]	[0, 0]	0	0	0	2759886
14RLT705025.las	(370500.010,3202500.000,-11.160)	(371999.990,3204000.000,2019.270)	[-3836, 3825]	[-23.016, 22.95]	[0, 0]	[0, 1]	[0, 1]	[0, 0]	0	0	0	2752597
14RLT705040.las	(370500.010,3204000.010,-2.090)	(371999.990,3205499.990,2101.300)	[-3640, 3860]	[-21.84, 23.16]	[0, 0]	[0, 1]	[0, 1]	[0, 0]	0	0	0	9493235
14RLT705055.las	(370500.010,3205500.000,-0.390)	(371999.990,3207000.000,2087.500)	[-3841, 3834]	[-23.046, 23.004]	[0, 0]	[0, 1]	[0, 1]	[0, 0]	0	0	0	14887119
14RLT705070.las	(370500.010,3207000.010,0.020)	(371999.990,3208499.990,2102.970)	[-3635, 3873]	[-21.81, 23.238]	[0, 0]	[0, 1]	[0, 1]	[0, 0]	0	0	0	15401571
14RLT720010.las	(372000.000,3201000.000,-14.210)	(373500.000,3202499.990,2016.360)	[-3869, 3804]	[-23.214, 22.824]	[0, 0]	[0, 1]	[0, 1]	[0, 0]	0	0	0	2919082
14RLT720025.las	(372000.000,3202500.000,-7.950)	(373500.000,3204000.000,1921.790)	[-3882, 1887]	[-23.292, 11.322]	[0, 0]	[0, 1]	[0, 1]	[0, 0]	0	0	0	2918278
14RLT720040.las	(372000.000,3204000.010,-4.390)	(373500.000,3205499.990,1983.430)	[-3900, 3565]	[-23.4, 21.39]	[0, 0]	[0, 1]	[0, 1]	[0, 0]	0	0	0	4620899
14RLT720055.las	(372000.000,3205500.000,-6.340)	(373500.000,3207000.000,2099.390)	[-3901, 3568]	[-23.406, 21.408]	[0, 0]	[0, 1]	[0, 1]	[0, 0]	0	0	0	11058474

DPH-1.3 Report on ASPRS LAS File Format (Tiled Data) - Informational - continued

File	(Xmin, Ymin, Zmin)	(Xmax, Ymax, Zmax)	Extended Scan Angle	Scan Angle Rank	Scanner Channel	Scan Direction	Edge of Flight Line	User Data	Counts for Synthetic	Key-points	Withheld	Overlap
14RLT720070.las	(372000.000,3207000.010,-7.330)	(373500.000,3208499.990,2091.020)	[-3840, 3733]	[-23.04, 22.398]	[0, 0]	[0, 1]	[0, 1]	[0, 0]	0	0	0	13434327
14RLT735010.las	(373500.010,3201000.000,-11.420)	(374999.990,3202499.990,2002.910)	[-3869, 3821]	[-23.214, 22.926]	[0, 0]	[0, 1]	[0, 1]	[0, 0]	0	0	0	5187021
14RLT735025.las	(373500.010,3202500.000,-9.980)	(374999.990,3204000.000,2017.880)	[-3878, 3841]	[-23.268, 23.046]	[0, 0]	[0, 1]	[0, 1]	[0, 0]	0	0	0	4688251
14RLT735040.las	(373500.010,3204000.010,-10.960)	(374999.990,3205499.990,2096.540)	[-3835, 3866]	[-23.01, 23.196]	[0, 0]	[0, 1]	[0, 1]	[0, 0]	0	0	0	7278184
14RLT735055.las	(373500.010,3205500.000,-10.180)	(374999.990,3207000.000,2108.580)	[-3838, 3854]	[-23.028, 23.124]	[0, 0]	[0, 1]	[0, 1]	[0, 0]	0	0	0	11494046
14RLT735070.las	(373500.010,3207000.010,-10.800)	(374999.990,3208499.990,2100.670)	[-3875, 3869]	[-23.25, 23.214]	[0, 0]	[0, 1]	[0, 1]	[0, 0]	0	0	0	13938264
14RLT750010.las	(375000.000,3201000.000,-18.340)	(376500.000,3202499.990,1984.500)	[-3857, 3831]	[-23.142, 22.986]	[0, 0]	[0, 1]	[0, 1]	[0, 0]	0	0	0	3391931
14RLT750025.las	(375000.000,3202500.000,-16.700)	(376500.000,3204000.000,1991.760)	[-3857, 3885]	[-23.142, 23.31]	[0, 0]	[0, 1]	[0, 1]	[0, 0]	0	0	0	3480648
14RLT750040.las	(375000.000,3204000.010,-15.160)	(376500.000,3205499.990,1903.080)	[-3837, 3801]	[-23.022, 22.806]	[0, 0]	[0, 1]	[0, 1]	[0, 0]	0	0	0	8880068
14RLT750055.las	(375000.000,3205500.000,-16.450)	(376500.000,3207000.000,2086.930)	[-3885, 3775]	[-23.31, 22.65]	[0, 0]	[0, 1]	[0, 1]	[0, 0]	0	0	0	12335418
14RLT750070.las	(375000.000,3207000.010,-13.880)	(376500.000,3208499.990,2093.010)	[-3908, 3762]	[-23.448, 22.572]	[0, 0]	[0, 1]	[0, 1]	[0, 0]	0	0	0	13930643
14RLT765010.las	(376500.010,3201000.000,-19.840)	(377999.990,3202499.990,1996.840)	[-3875, 3799]	[-23.25, 22.794]	[0, 0]	[0, 1]	[0, 1]	[0, 0]	0	0	0	2776639
14RLT765025.las	(376500.010,3202500.000,-21.460)	(377999.990,3204000.000,2002.870)	[-3856, 3784]	[-23.136, 22.704]	[0, 0]	[0, 1]	[0, 1]	[0, 0]	0	0	0	2769059
14RLT765040.las	(376500.010,3204000.010,-24.260)	(377999.990,3205499.990,2015.710)	[-3858, 3780]	[-23.148, 22.68]	[0, 0]	[0, 1]	[0, 1]	[0, 0]	0	0	0	5627198
14RLT765055.las	(376500.010,3205500.000,-23.660)	(377999.990,3207000.000,2083.130)	[-3824, 3767]	[-22.944, 22.602]	[0, 0]	[0, 1]	[0, 1]	[0, 0]	0	0	0	10123759
14RLT765070.las	(376500.010,3207000.010,-22.180)	(377999.990,3208499.990,2099.580)	[-3834, 3798]	[-23.004, 22.788]	[0, 0]	[0, 1]	[0, 1]	[0, 0]	0	0	0	14144919
14RLT780010.las	(378000.000,3201000.000,-25.930)	(379499.990,3202499.990,2007.570)	[-3854, 3793]	[-23.124, 22.758]	[0, 0]	[0, 1]	[0, 1]	[0, 0]	0	0	0	3188056
14RLT780025.las	(378000.000,3202500.000,-27.950)	(379499.990,3204000.000,1998.410)	[-3857, 3905]	[-23.142, 23.43]	[0, 0]	[0, 1]	[0, 1]	[0, 0]	0	0	0	2716094
14RLT780040.las	(378000.000,3204000.010,-27.900)	(379499.990,3205499.990,2101.940)	[-3902, 3819]	[-23.412, 22.914]	[0, 0]	[0, 1]	[0, 1]	[0, 0]	0	0	0	8094408
14RLT780055.las	(378000.000,3205500.000,-25.850)	(379499.990,3207000.000,1989.460)	[-3902, 3821]	[-23.412, 22.926]	[0, 0]	[0, 1]	[0, 1]	[0, 0]	0	0	0	11624280
14RLT780070.las	(378000.000,3207000.010,-22.730)	(379499.990,3208499.990,2088.350)	[-3900, 3821]	[-23.4, 22.926]	[0, 0]	[0, 1]	[0, 1]	[0, 0]	0	0	0	13282957
14RLT795010.las	(379500.000,3201000.000,-33.440)	(381000.000,3202499.990,1988.710)	[-3829, 3829]	[-22.974, 22.974]	[0, 0]	[0, 1]	[0, 1]	[0, 0]	0	0	0	5234873
14RLT795025.las	(379500.000,3202500.000,-31.790)	(381000.000,3204000.000,1986.800)	[-3845, 3828]	[-23.07, 22.968]	[0, 0]	[0, 1]	[0, 1]	[0, 0]	0	0	0	10332012
14RLT795040.las	(379500.000,3204000.010,-28.350)	(381000.000,3205499.990,1977.560)	[-3855, 3853]	[-23.13, 23.118]	[0, 0]	[0, 1]	[0, 1]	[0, 0]	0	0	0	11865105
14RLT795055.las	(379500.000,3205500.000,-24.440)	(381000.000,3207000.000,1987.200)	[-3883, 3841]	[-23.298, 23.046]	[0, 0]	[0, 1]	[0, 1]	[0, 0]	0	0	0	14175341
14RLT795070.las	(379500.000,3207000.010,-19.750)	(381000.000,3208499.990,1989.270)	[-3876, 3844]	[-23.256, 23.064]	[0, 0]	[0, 1]	[0, 1]	[0, 0]	0	0	0	14412897
14RLT810010.las	(381000.010,3201000.000,-36.190)	(382499.970,3202499.990,1984.180)	[-3872, 3801]	[-23.232, 22.806]	[0, 0]	[0, 1]	[0, 1]	[0, 0]	0	0	0	2721590
14RLT810025.las	(381000.010,3202500.000,-30.100)	(382499.990,3204000.000,1975.040)	[-3870, 3817]	[-23.22, 22.902]	[0, 0]	[0, 1]	[0, 1]	[0, 0]	0	0	0	5475778
14RLT810040.las	(381000.010,3204000.010,-27.790)	(382499.990,3205499.990,2004.900)	[-3851, 3843]	[-23.106, 23.058]	[0, 0]	[0, 1]	[0, 1]	[0, 0]	0	0	0	11078881
14RLT810055.las	(381000.010,3205500.000,-22.200)	(382499.990,3207000.000,1985.010)	[-3869, 3840]	[-23.214, 23.04]	[0, 0]	[0, 1]	[0, 1]	[0, 0]	0	0	0	13961132
14RLT810070.las	(381000.010,3207000.010,-22.230)	(382499.990,3208499.990,1977.300)	[-3885, 3831]	[-23.31, 22.986]	[0, 0]	[0, 1]	[0, 1]	[0, 0]	0	0	0	13511605
14RLT825010.las	(382500.000,3201000.000,-34.760)	(384000.000,3202499.990,2004.590)	[-3827, 3832]	[-22.962, 22.992]	[0, 0]	[0, 1]	[0, 1]	[0, 0]	0	0	0	2729891
14RLT825025.las	(382500.000,3202500.000,-32.660)	(384000.000,3204000.000,2016.090)	[-3833, 4017]	[-22.998, 24.102]	[0, 0]	[0, 1]	[0, 1]	[0, 0]	0	0	0	4894111
14RLT825040.las	(382500.000,3204000.010,-30.750)	(384000.000,3205499.990,2021.320)	[-3801, 3792]	[-22.806, 22.752]	[0, 0]	[0, 1]	[0, 1]	[0, 0]	0	0	0	12451031
14RLT825055.las	(382500.000,3205500.000,-26.090)	(384000.000,3207000.000,2018.390)	[-3759, 3765]	[-22.554, 22.59]	[0, 0]	[0, 1]	[0, 1]	[0, 0]	0	0	0	14009154
14RLT825070.las	(382500.000,3207000.010,-23.040)	(384000.000,3208499.990,2013.450)	[-3761, 3781]	[-22.566, 22.686]	[0, 0]	[0, 1]	[0, 1]	[0, 0]	0	0	0	13857562
14RLT840010.las	(384000.010,3201000.000,-31.720)	(385499.990,3202499.990,2006.870)	[-3840, 3818]	[-23.04, 22.908]	[0, 0]	[0, 1]	[0, 1]	[0, 0]	0	0	0	3916793
14RLT840025.las	(384000.010,3202500.000,-30.830)	(385499.990,3204000.000,2021.920)	[-3838, 3799]	[-23.028, 22.794]	[0, 0]	[0, 1]	[0, 1]	[0, 0]	0	0	0	7922139
14RLT840040.las	(384000.010,3204000.010,-31.130)	(385499.990,3205499.990,2005.190)	[-3823, 3844]	[-22.938, 23.064]	[0, 0]	[0, 1]	[0, 1]	[0, 0]	0	0	0	11323831
14RLT840055.las	(384000.010,3205500.000,-28.450)	(385499.990,3207000.000,1981.170)	[-3859, 3841]	[-23.154, 23.046]	[0, 0]	[0, 1]	[0, 1]	[0, 0]	0	0	0	13827147
14RLT840070.las	(384000.010,3207000.010,-24.460)	(385499.990,3208499.990,1976.550)	[-3934, 3898]	[-23.604, 23.388]	[0, 0]	[0, 1]	[0, 1]	[0, 0]	0	0	0	13570216
14RLT855010.las	(385500.000,3201000.000,-38.500)	(387000.000,3202499.990,1973.320)	[-3864, 3792]	[-23.184, 22.752]	[0, 0]	[0, 1]	[0, 1]	[0, 0]	0	0	0	4475526
14RLT855025.las	(385500.000,3202500.000,-36.770)	(387000.000,3204000.000,1980.860)	[-3871, 3781]	[-23.226, 22.686]	[0, 0]	[0, 1]	[0, 1]	[0, 0]	0	0	0	9753931
14RLT855040.las	(385500.000,3204000.010,-31.100)	(387000.000,3205499.990,1982.890)	[-3884, 3816]	[-23.304, 22.896]	[0, 0]	[0, 1]	[0, 1]	[0, 0]	0	0	0	8452674
14RLT855055.las	(385500.000,3205500.000,-30.930)	(387000.000,3207000.000,1972.770)	[-3880, 3827]	[-23.28, 22.962]	[0, 0]	[0, 1]	[0, 1]	[0, 0]	0	0	0	10298596
14RLT855070.las	(385500.000,3207000.010,-27.200)	(387000.000,3208499.990,1984.640)	[-3910, 3897]	[-23.46, 23.382]	[0, 0]	[0, 1]	[0, 1]	[0, 0]	0	0	0	15618130
14RLT870010.las	(387000.010,3201000.000,-40.040)	(388499.990,3202499.990,2013.370)	[-3845, 3834]	[-23.07, 23.004]	[0, 0]	[0, 1]	[0, 1]	[0, 0]	0	0	0	2806324
14RLT870025.las	(387000.010,3202500.000,-35.750)	(388499.990,3204000.000,2015.620)	[-3846, 3823]	[-23.076, 22.938]	[0, 0]	[0, 1]	[0, 1]	[0, 0]	0	0	0	2749835
14RLT870040.las	(387000.010,3204000.010,-39.220)	(388499.990,3205499.990,1961.180)	[-4194, 3825]	[-25.164, 22.95]	[0, 0]	[0, 1]	[0, 1]	[0, 0]	0	0	0	8920472

DPH-1.3 Report on ASPRS LAS File Format (Tiled Data) - Informational - continued

File	(Xmin, Ymin, Zmin)	(Xmax, Ymax, Zmax)	Extended Scan Angle	Scan Angle Rank	Scanner Channel	Scan Direction	Edge of Flight Line	User Data	Counts for Synthetic	Key-points	Withheld	Overlap
14RLT870055.las	(387000.010,3205500.000,-36.220)	(388499.990,3207000.000,1969.570)	[-4438, 3847]	[-26.628, 23.082]	[0, 0]	[0, 1]	[0, 1]	[0, 0]	0	0	0	15598366
14RLT870070.las	(387000.010,3207000.010,-31.460)	(388499.990,3208499.990,1974.440)	[-3871, 3856]	[-23.226, 23.136]	[0, 0]	[0, 1]	[0, 1]	[0, 0]	0	0	0	15759131
14RLT885010.las	(388500.000,3201000.000,-43.490)	(389999.990,3202499.990,1994.600)	[-3825, 1717]	[-22.95, 10.302]	[0, 0]	[0, 1]	[0, 1]	[0, 0]	0	0	0	2718442
14RLT885025.las	(388500.000,3202500.000,-45.210)	(389999.990,3204000.000,2018.020)	[-3824, 3735]	[-22.944, 22.41]	[0, 0]	[0, 1]	[0, 1]	[0, 0]	0	0	0	3329776
14RLT885040.las	(388500.000,3204000.010,-42.390)	(389999.990,3205499.990,1993.540)	[-3834, 4203]	[-23.004, 25.218]	[0, 0]	[0, 1]	[0, 1]	[0, 0]	0	0	0	12415753
14RLT885055.las	(388500.000,3205500.000,-36.950)	(389999.990,3207000.000,1965.100)	[-3852, 3550]	[-23.112, 21.3]	[0, 0]	[0, 1]	[0, 1]	[0, 0]	0	0	0	13916517
14RLT885070.las	(388500.000,3207000.010,-31.760)	(389999.990,3208499.990,1981.270)	[-3869, 3816]	[-23.214, 22.896]	[0, 0]	[0, 1]	[0, 1]	[0, 0]	0	0	0	12592763
14RLT900010.las	(390000.000,3201000.000,-47.450)	(391500.000,3202499.990,1977.890)	[-3825, 3810]	[-22.95, 22.86]	[0, 0]	[0, 1]	[0, 1]	[0, 0]	0	0	0	4472339
14RLT900025.las	(390000.000,3202500.000,-45.130)	(391500.000,3204000.000,1988.060)	[-3835, 3862]	[-23.01, 23.172]	[0, 0]	[0, 1]	[0, 1]	[0, 0]	0	0	0	4828349
14RLT900040.las	(390000.000,3204000.010,-40.550)	(391500.000,3205499.990,1959.820)	[-3892, 3863]	[-23.352, 23.178]	[0, 0]	[0, 1]	[0, 1]	[0, 0]	0	0	0	7840669
14RLT900055.las	(390000.000,3205500.000,-33.090)	(391500.000,3207000.000,1970.200)	[-3935, 3848]	[-23.61, 23.088]	[0, 0]	[0, 1]	[0, 1]	[0, 0]	0	0	0	13427491
14RLT900070.las	(390000.000,3207000.010,-28.260)	(391500.000,3208499.990,1952.930)	[-3939, 3881]	[-23.634, 23.286]	[0, 0]	[0, 1]	[0, 1]	[0, 0]	0	0	0	15072550
14RLT915010.las	(391500.010,3201000.000,-47.020)	(392999.990,3202499.990,1967.610)	[-3869, 3786]	[-23.214, 22.716]	[0, 0]	[0, 1]	[0, 1]	[0, 0]	0	0	0	4059992
14RLT915025.las	(391500.010,3202500.000,-39.930)	(392999.990,3204000.000,1962.610)	[-3905, 3814]	[-23.43, 22.884]	[0, 0]	[0, 1]	[0, 1]	[0, 0]	0	0	0	4717586
14RLT915040.las	(391500.010,3204000.010,-34.030)	(392999.990,3205499.990,1942.500)	[-3905, 3843]	[-23.43, 23.058]	[0, 0]	[0, 1]	[0, 1]	[0, 0]	0	0	0	8908663
14RLT915055.las	(391500.010,3205500.000,-31.860)	(392999.990,3207000.000,1960.180)	[-3889, 3872]	[-23.334, 23.232]	[0, 0]	[0, 1]	[0, 1]	[0, 0]	0	0	0	14044907
14RLT915070.las	(391500.010,3207000.010,-23.800)	(392999.990,3208499.990,1977.420)	[-3902, 3901]	[-23.412, 23.406]	[0, 0]	[0, 1]	[0, 1]	[0, 0]	0	0	0	15852112
14RLT930010.las	(393000.000,3201000.000,-41.280)	(394500.000,3202499.990,1998.220)	[-3781, 3839]	[-22.686, 23.034]	[0, 0]	[0, 1]	[0, 1]	[0, 0]	0	0	0	2590443
14RLT930025.las	(393000.000,3202500.000,-40.530)	(394500.000,3204000.000,1998.120)	[-3780, 3861]	[-22.68, 23.166]	[0, 0]	[0, 1]	[0, 1]	[0, 0]	0	0	0	2776720
14RLT930040.las	(393000.000,3204000.010,-38.660)	(394500.000,3205499.990,1978.450)	[-3874, 3855]	[-23.244, 23.13]	[0, 0]	[0, 1]	[0, 1]	[0, 0]	0	0	0	6136365
14RLT930055.las	(393000.000,3205500.000,-24.410)	(394500.000,3207000.000,1980.940)	[-3621, 3901]	[-21.726, 23.406]	[0, 0]	[0, 1]	[0, 1]	[0, 0]	0	0	0	10609338
14RLT930070.las	(393000.000,3207000.010,-25.640)	(394500.000,3208499.990,1980.810)	[-3871, 3915]	[-23.226, 23.49]	[0, 0]	[0, 1]	[0, 1]	[0, 0]	0	0	0	13827687
14RLT945010.las	(394500.010,3201000.000,-40.710)	(395999.990,3202499.990,1969.120)	[-4040, 3813]	[-24.24, 22.878]	[0, 0]	[0, 1]	[0, 1]	[0, 0]	0	0	0	3148182
14RLT945025.las	(394500.010,3202500.000,-31.860)	(395999.990,3204000.000,1970.090)	[-3919, 3812]	[-23.514, 22.872]	[0, 0]	[0, 1]	[0, 1]	[0, 0]	0	0	0	2545212
14RLT945040.las	(394500.010,3204000.010,-35.130)	(395999.990,3205499.990,1887.050)	[-3909, 2255]	[-23.454, 13.53]	[0, 0]	[0, 1]	[0, 1]	[0, 0]	0	0	0	7149864
14RLT945055.las	(394500.010,3205500.000,-31.120)	(395999.990,3207000.000,1943.490)	[-3940, 3747]	[-23.64, 22.482]	[0, 0]	[0, 1]	[0, 1]	[0, 0]	0	0	0	11565706
14RLT945070.las	(394500.010,3207000.010,-27.880)	(395999.990,3208499.990,1981.920)	[-3959, 1975]	[-23.754, 11.85]	[0, 0]	[0, 1]	[0, 1]	[0, 0]	0	0	0	12770953
14RLT960010.las	(396000.000,3201000.000,-38.330)	(397500.000,3202499.990,483.450)	[-3852, 3845]	[-23.112, 23.07]	[0, 0]	[0, 1]	[0, 1]	[0, 0]	0	0	0	4620332
14RLT960025.las	(396000.000,3202500.000,-37.940)	(397500.000,3204000.000,1980.720)	[-3851, 3842]	[-23.106, 23.052]	[0, 0]	[0, 1]	[0, 1]	[0, 0]	0	0	0	4255585
14RLT960040.las	(396000.000,3204000.010,-38.200)	(397500.000,3205499.990,1979.510)	[-3855, 3844]	[-23.13, 23.064]	[0, 0]	[0, 1]	[0, 1]	[0, 0]	0	0	0	9607180
14RLT960055.las	(396000.000,3205500.000,-35.950)	(397500.000,3207000.000,486.910)	[-3869, 3829]	[-23.214, 22.974]	[0, 0]	[0, 1]	[0, 1]	[0, 0]	0	0	0	13976592
14RLT960070.las	(396000.000,3207000.010,-35.590)	(397500.000,3208499.990,487.000)	[-3870, 3826]	[-23.22, 22.956]	[0, 0]	[0, 1]	[0, 1]	[0, 0]	0	0	0	13877818
14RLT975010.las	(397500.010,3201000.000,-46.840)	(399000.000,3202499.990,474.740)	[-3883, 3809]	[-23.298, 22.854]	[0, 0]	[0, 1]	[0, 1]	[0, 0]	0	0	0	3747027
14RLT975025.las	(397500.010,3202500.000,-44.010)	(399000.000,3204000.000,480.460)	[-3886, 3788]	[-23.316, 22.728]	[0, 0]	[0, 1]	[0, 1]	[0, 0]	0	0	0	3583002
14RLT975040.las	(397500.010,3204000.010,-40.170)	(399000.000,3205499.990,479.900)	[-3871, 3789]	[-23.226, 22.734]	[0, 0]	[0, 1]	[0, 1]	[0, 0]	0	0	0	4962247
14RLT975055.las	(397500.010,3205500.000,-38.760)	(399000.000,3207000.000,479.080)	[-3872, 3823]	[-23.232, 22.938]	[0, 0]	[0, 1]	[0, 1]	[0, 0]	0	0	0	12498402
14RLT975070.las	(397500.010,3207000.010,-38.080)	(399000.000,3208499.990,480.570)	[-3885, 3826]	[-23.31, 22.956]	[0, 0]	[0, 1]	[0, 1]	[0, 0]	0	0	0	15695937
14RLT990010.las	(399000.010,3201000.000,-49.860)	(400499.970,3202499.990,479.070)	[-974, 3823]	[-5.844, 22.938]	[0, 0]	[0, 1]	[0, 1]	[0, 0]	0	0	0	2467937
14RLT990025.las	(399000.010,3202500.000,-45.380)	(400499.990,3204000.000,480.090)	[-1054, 3819]	[-6.324, 22.914]	[0, 0]	[0, 1]	[0, 1]	[0, 0]	0	0	0	2718402
14RLT990040.las	(399000.010,3204000.010,-46.790)	(400499.990,3205499.990,478.810)	[-1262, 3806]	[-7.572, 22.836]	[0, 0]	[0, 1]	[0, 1]	[0, 0]	0	0	0	6086757
14RLT990055.las	(399000.010,3205500.000,-45.570)	(400499.990,3207000.000,2043.440)	[-3602, 3813]	[-21.612, 22.878]	[0, 0]	[0, 1]	[0, 1]	[0, 0]	0	0	0	11975450
14RLT990070.las	(399000.010,3207000.010,-41.590)	(400499.990,3208499.990,2046.920)	[-3639, 3842]	[-21.834, 23.052]	[0, 0]	[0, 1]	[0, 1]	[0, 0]	0	0	0	13491682
14RMS005185.las	(400500.000,3119521.210,-35.640)	(402000.000,3119999.990,483.810)	[-3750, 3774]	[-22.5, 22.644]	[0, 0]	[0, 1]	[0, 1]	[0, 0]	0	0	0	1030683
14RMS005200.las	(400500.000,3120000.000,-43.290)	(402000.000,3121500.000,2001.190)	[-3771, 3778]	[-22.626, 22.668]	[0, 0]	[0, 1]	[0, 1]	[0, 0]	0	0	0	3309904
14RMS005215.las	(400500.000,3121500.010,-40.970)	(402000.000,3122999.990,1996.210)	[-3770, 3775]	[-22.62, 22.65]	[0, 0]	[0, 1]	[0, 1]	[0, 0]	0	0	0	3356641
14RMS005230.las	(400500.000,3123000.000,-34.470)	(402000.000,3124500.000,1998.410)	[-3809, 3774]	[-22.854, 22.644]	[0, 0]	[0, 1]	[0, 1]	[0, 0]	0	0	0	3641939
14RMS005245.las	(400500.000,3124500.010,-31.380)	(402000.000,3125999.990,2000.870)	[-3802, 3801]	[-22.812, 22.806]	[0, 0]	[0, 1]	[0, 1]	[0, 0]	0	0	0	3569088
14RMS005260.las	(400500.000,3126000.000,-32.100)	(402000.000,3127499.990,2002.750)	[-3817, 3791]	[-22.902, 22.746]	[0, 0]	[0, 1]	[0, 1]	[0, 0]	0	0	0	4090944
14RMS005275.las	(400500.000,3127500.000,-29.150)	(402000.000,3128999.990,2002.350)	[-3808, 3800]	[-22.848, 22.8]	[0, 0]	[0, 1]	[0, 1]	[0, 0]	0	0	0	4028401

DPH-1.3 Report on ASPRS LAS File Format (Tiled Data) - Informational - continued

File	(Xmin, Ymin, Zmin)	(Xmax, Ymax, Zmax)	Extended Scan Angle	Scan Angle Rank	Scanner Channel	Scan Direction	Edge of Flight Line	User Data	Counts for Synthetic	Key-points	Withheld	Overlap
14RMS005290.las	(400500.000,3129000.000,-29.830)	(402000.000,3130499.990,2000.680)	[-3819, 3801]	[-22.914, 22.806]	[0, 0]	[0, 1]	[0, 1]	[0, 0]	0	0	0	3689854
14RMS005305.las	(400500.000,3130500.000,-29.820)	(402000.000,3132000.000,2000.600)	[-3838, 3777]	[-23.028, 22.662]	[0, 0]	[0, 1]	[0, 1]	[0, 0]	0	0	0	3944476
14RMS005320.las	(400500.000,3132000.010,-25.410)	(402000.000,3133499.990,502.230)	[-3830, 3809]	[-22.98, 22.854]	[0, 0]	[0, 1]	[0, 1]	[0, 0]	0	0	0	3475571
14RMS005335.las	(400500.000,3133500.000,-18.850)	(402000.000,3135000.000,1999.910)	[-3853, 3817]	[-23.118, 22.902]	[0, 0]	[0, 1]	[0, 1]	[0, 0]	0	0	0	2997720
14RMS005350.las	(400500.000,3135000.010,-13.990)	(402000.000,3136499.990,2002.440)	[-3853, 3837]	[-23.118, 23.022]	[0, 0]	[0, 1]	[0, 1]	[0, 0]	0	0	0	3208605
14RMS005365.las	(400500.000,3136500.000,-7.810)	(402000.000,3137999.990,2005.980)	[-3858, 3828]	[-23.148, 22.968]	[0, 0]	[0, 1]	[0, 1]	[0, 0]	0	0	0	3030911
14RMS005380.las	(400500.000,3138000.000,-7.570)	(402000.000,3139500.000,2006.420)	[-3870, 3842]	[-23.22, 23.052]	[0, 0]	[0, 1]	[0, 1]	[0, 0]	0	0	0	3177338
14RMS005395.las	(400500.000,3139500.010,-1.650)	(402000.000,3140999.990,2004.700)	[-3874, 3852]	[-23.244, 23.112]	[0, 0]	[0, 1]	[0, 1]	[0, 0]	0	0	0	3231142
14RMS005410.las	(400500.000,3141000.000,-2.690)	(402000.000,3142500.000,2005.640)	[-3876, 3845]	[-23.256, 23.07]	[0, 0]	[0, 1]	[0, 1]	[0, 0]	0	0	0	3188439
14RMS005425.las	(400500.000,3142500.010,-16.610)	(402000.000,3143999.990,2002.100)	[-3864, 3825]	[-23.184, 22.95]	[0, 0]	[0, 1]	[0, 1]	[0, 0]	0	0	0	3121601
14RMS005440.las	(400500.000,3144000.000,-19.370)	(402000.000,3145500.000,2001.580)	[-3863, 3823]	[-23.178, 22.938]	[0, 0]	[0, 1]	[0, 1]	[0, 0]	0	0	0	2539977
14RMS005455.las	(400500.000,3145500.010,-27.260)	(402000.000,3146999.990,1998.250)	[-3841, 3797]	[-23.046, 22.782]	[0, 0]	[0, 1]	[0, 1]	[0, 0]	0	0	0	2549679
14RMS005470.las	(400500.000,3147000.000,-34.650)	(402000.000,3148499.990,1997.940)	[-3815, 3795]	[-22.89, 22.77]	[0, 0]	[0, 1]	[0, 1]	[0, 0]	0	0	0	2270405
14RMS005485.las	(400500.000,3148500.000,-33.500)	(402000.000,3150000.000,2002.210)	[-3802, 3803]	[-22.812, 22.818]	[0, 0]	[0, 1]	[0, 1]	[0, 0]	0	0	0	2206354
14RMS005500.las	(400500.000,3150000.010,-34.570)	(402000.000,3151499.990,2005.600)	[-3794, 3780]	[-22.764, 22.68]	[0, 0]	[0, 1]	[0, 1]	[0, 0]	0	0	0	2237569
14RMS005515.las	(400500.000,3151500.000,-39.780)	(402000.000,3153000.000,2005.150)	[-3788, 3762]	[-22.728, 22.572]	[0, 0]	[0, 1]	[0, 1]	[0, 0]	0	0	0	2248566
14RMS005530.las	(400500.000,3153000.010,-44.550)	(402000.000,3154499.990,2001.520)	[-3770, 3766]	[-22.62, 22.596]	[0, 0]	[0, 1]	[0, 1]	[0, 0]	0	0	0	2483148
14RMS005545.las	(400500.000,3154500.000,-44.540)	(402000.000,3155999.990,2002.040)	[-3774, 3764]	[-22.644, 22.584]	[0, 0]	[0, 1]	[0, 1]	[0, 0]	0	0	0	2734884
14RMS005560.las	(400500.000,3156000.000,-44.060)	(402000.000,3157500.000,1997.430)	[-3768, 3773]	[-22.608, 22.638]	[0, 0]	[0, 1]	[0, 1]	[0, 0]	0	0	0	2670599
14RMS005575.las	(400500.000,3157500.010,-47.580)	(402000.000,3158999.990,2002.900)	[-3762, 3781]	[-22.572, 22.686]	[0, 0]	[0, 1]	[0, 1]	[0, 0]	0	0	0	2767098
14RMS005590.las	(400500.000,3159000.000,-42.590)	(402000.000,3160500.000,2001.050)	[-3678, 3795]	[-22.068, 22.77]	[0, 0]	[0, 1]	[0, 1]	[0, 0]	0	0	0	3076142
14RMS005605.las	(400500.000,3160500.010,-44.510)	(402000.000,3161999.990,1999.600)	[-3818, 3795]	[-22.908, 22.77]	[0, 0]	[0, 1]	[0, 1]	[0, 0]	0	0	0	10370182
14RMS005620.las	(400500.000,3162000.000,-44.420)	(402000.000,3163500.000,1954.730)	[-3834, 3781]	[-23.004, 22.686]	[0, 0]	[0, 1]	[0, 1]	[0, 0]	0	0	0	19635679
14RMS005635.las	(400500.000,3163500.010,-43.430)	(402000.000,3164999.990,2006.470)	[-3856, 3784]	[-23.136, 22.704]	[0, 0]	[0, 1]	[0, 1]	[0, 0]	0	0	0	14135178
14RMS005650.las	(400500.000,3165000.000,-51.820)	(402000.000,3166499.990,2007.350)	[-3837, 3774]	[-23.022, 22.644]	[0, 0]	[0, 1]	[0, 1]	[0, 0]	0	0	0	13120063
14RMS005665.las	(400500.000,3166500.000,-59.830)	(402000.000,3168000.000,2006.180)	[-3807, 3738]	[-22.842, 22.428]	[0, 0]	[0, 1]	[0, 1]	[0, 0]	0	0	0	14427493
14RMS005680.las	(400500.000,3168000.010,-67.850)	(402000.000,3169499.990,2002.830)	[-3785, 3731]	[-22.71, 22.386]	[0, 0]	[0, 1]	[0, 1]	[0, 0]	0	0	0	9856002
14RMS005695.las	(400500.000,3169500.000,-78.210)	(402000.000,3171000.000,444.290)	[-3783, 3698]	[-22.698, 22.188]	[0, 0]	[0, 1]	[0, 1]	[0, 0]	0	0	0	4586283
14RMS005710.las	(400500.000,3171000.010,-78.910)	(402000.000,3172499.990,450.210)	[-3799, 3692]	[-22.794, 22.152]	[0, 0]	[0, 1]	[0, 1]	[0, 0]	0	0	0	5150941
14RMS005725.las	(400500.000,3172500.000,-81.030)	(402000.000,3173999.990,1947.020)	[-3834, 3760]	[-23.004, 22.56]	[0, 0]	[0, 1]	[0, 1]	[0, 0]	0	0	0	5133558
14RMS005740.las	(400500.000,3174000.000,-81.730)	(402000.000,3175499.990,441.540)	[-3851, 3674]	[-23.106, 22.044]	[0, 0]	[0, 1]	[0, 1]	[0, 0]	0	0	0	4134824
14RMS005755.las	(400500.000,3175500.000,-82.960)	(402000.000,3176999.990,442.100)	[-3869, 3673]	[-23.214, 22.038]	[0, 0]	[0, 1]	[0, 1]	[0, 0]	0	0	0	4491818
14RMS005770.las	(400500.000,3177000.000,-84.120)	(402000.000,3178500.000,1757.660)	[-3832, 3673]	[-22.992, 22.038]	[0, 0]	[0, 1]	[0, 1]	[0, 0]	0	0	0	4621091
14RMS005785.las	(400500.000,3178500.010,-82.620)	(402000.000,3179999.990,438.320)	[-3804, 3701]	[-22.824, 22.206]	[0, 0]	[0, 1]	[0, 1]	[0, 0]	0	0	0	3836927
14RMS005800.las	(400500.000,3180000.000,-80.420)	(402000.000,3181500.000,1953.510)	[-3800, 3736]	[-22.8, 22.416]	[0, 0]	[0, 1]	[0, 1]	[0, 0]	0	0	0	3620264
14RMS005815.las	(400500.000,3181500.010,-76.620)	(402000.000,3182999.990,1968.860)	[-3788, 3713]	[-22.728, 22.278]	[0, 0]	[0, 1]	[0, 1]	[0, 0]	0	0	0	4857244
14RMS005830.las	(400500.000,3183000.000,-72.710)	(402000.000,3184499.990,435.340)	[-3773, 3730]	[-22.638, 22.38]	[0, 0]	[0, 1]	[0, 1]	[0, 0]	0	0	0	4736381
14RMS005845.las	(400500.000,3184500.000,-65.890)	(402000.000,3186000.000,389.700)	[-3764, 3763]	[-22.584, 22.578]	[0, 0]	[0, 1]	[0, 1]	[0, 0]	0	0	0	4255140
14RMS005860.las	(400500.000,3186000.010,-58.760)	(402000.000,3187499.990,435.570)	[-3785, 3763]	[-22.71, 22.578]	[0, 0]	[0, 1]	[0, 1]	[0, 0]	0	0	0	3778023
14RMS005875.las	(400500.000,3187500.000,-57.370)	(402000.000,3189000.000,1995.580)	[-3786, 3742]	[-22.716, 22.452]	[0, 0]	[0, 1]	[0, 1]	[0, 0]	0	0	0	3607176
14RMS005890.las	(400500.000,3189000.010,-69.760)	(402000.000,3190499.990,450.710)	[-3789, 3739]	[-22.734, 22.434]	[0, 0]	[0, 1]	[0, 1]	[0, 0]	0	0	0	3669522
14RMS005905.las	(400500.000,3190500.000,-60.460)	(402000.000,3192000.000,343.440)	[-3787, 3739]	[-22.722, 22.434]	[0, 0]	[0, 1]	[0, 1]	[0, 0]	0	0	0	4018128
14RMS005920.las	(400500.000,3192000.010,-60.360)	(402000.000,3193499.990,449.990)	[-3765, 3745]	[-22.59, 22.47]	[0, 0]	[0, 1]	[0, 1]	[0, 0]	0	0	0	4272905
14RMS005935.las	(400500.000,3193500.000,-58.340)	(402000.000,3194999.990,451.750)	[-3783, 3761]	[-22.698, 22.566]	[0, 0]	[0, 1]	[0, 1]	[0, 0]	0	0	0	4202812
14RMS005950.las	(400500.000,3195000.000,-58.500)	(402000.000,3196500.000,457.410)	[-3800, 3743]	[-22.8, 22.458]	[0, 0]	[0, 1]	[0, 1]	[0, 0]	0	0	0	3621735
14RMS005965.las	(400500.000,3196500.010,-57.440)	(402000.000,3197999.990,458.440)	[-3798, 3763]	[-22.788, 22.578]	[0, 0]	[0, 1]	[0, 1]	[0, 0]	0	0	0	3307088
14RMS005980.las	(400500.000,3198000.000,-58.010)	(402000.000,3199500.000,462.780)	[-3799, 3764]	[-22.794, 22.584]	[0, 0]	[0, 1]	[0, 1]	[0, 0]	0	0	0	3253638
14RMS005995.las	(400500.000,3199500.010,-52.670)	(402000.000,3200999.990,468.940)	[-3817, 3760]	[-22.902, 22.56]	[0, 0]	[0, 1]	[0, 1]	[0, 0]	0	0	0	3060897
14RMS020185.las	(402000.010,3119521.860,-48.160)	(403499.990,3119999.990,1994.770)	[-3784, 3722]	[-22.704, 22.332]	[0, 0]	[0, 1]	[0, 1]	[0, 0]	0	0	0	1227889

DPH-1.3 Report on ASPRS LAS File Format (Tiled Data) - Informational - continued

File	(Xmin, Ymin, Zmin)	(Xmax, Ymax, Zmax)	Extended Scan Angle	Scan Angle Rank	Scanner Channel	Scan Direction	Edge of Flight Line	User Data	Counts for Synthetic	Key-points	Withheld	Overlap
14RMS020200.las	(402000.010,3120000.000,-50.600)	(403499.990,3121500.000,1996.140)	[-3807, 3761]	[-22.842, 22.566]	[0, 0]	[0, 1]	[0, 1]	[0, 0]	0	0	0	3615163
14RMS020215.las	(402000.010,3121500.010,-50.080)	(403499.990,3122999.990,1996.900)	[-3801, 3773]	[-22.806, 22.638]	[0, 0]	[0, 1]	[0, 1]	[0, 0]	0	0	0	4213603
14RMS020230.las	(402000.010,3123000.000,-46.390)	(403499.990,3124500.000,1998.950)	[-3819, 3760]	[-22.914, 22.56]	[0, 0]	[0, 1]	[0, 1]	[0, 0]	0	0	0	4838180
14RMS020245.las	(402000.010,3124500.010,-40.340)	(403499.990,3125999.990,2000.440)	[-3822, 3764]	[-22.932, 22.584]	[0, 0]	[0, 1]	[0, 1]	[0, 0]	0	0	0	4662871
14RMS020260.las	(402000.010,3126000.000,-38.370)	(403499.990,3127499.990,1998.780)	[-3820, 3774]	[-22.92, 22.644]	[0, 0]	[0, 1]	[0, 1]	[0, 0]	0	0	0	4631528
14RMS020275.las	(402000.010,3127500.000,-35.130)	(403499.990,3128999.990,2000.390)	[-3816, 3773]	[-22.896, 22.638]	[0, 0]	[0, 1]	[0, 1]	[0, 0]	0	0	0	4198248
14RMS020290.las	(402000.010,3129000.000,-34.350)	(403499.990,3130499.990,1968.290)	[-3825, 3775]	[-22.95, 22.65]	[0, 0]	[0, 1]	[0, 1]	[0, 0]	0	0	0	4026140
14RMS020305.las	(402000.010,3130500.000,-28.610)	(403499.990,3132000.000,2001.660)	[-3821, 3794]	[-22.926, 22.764]	[0, 0]	[0, 1]	[0, 1]	[0, 0]	0	0	0	4284050
14RMS020320.las	(402000.010,3132000.010,-25.140)	(403499.990,3133499.990,2000.970)	[-3832, 3811]	[-22.992, 22.866]	[0, 0]	[0, 1]	[0, 1]	[0, 0]	0	0	0	5135726
14RMS020335.las	(402000.010,3133500.000,-22.880)	(403499.990,3135000.000,2000.570)	[-3853, 3808]	[-23.118, 22.848]	[0, 0]	[0, 1]	[0, 1]	[0, 0]	0	0	0	4926185
14RMS020350.las	(402000.010,3135000.010,-18.520)	(403499.990,3136499.990,2000.570)	[-3871, 3826]	[-23.226, 22.956]	[0, 0]	[0, 1]	[0, 1]	[0, 0]	0	0	0	5083908
14RMS020365.las	(402000.010,3136500.000,-14.180)	(403499.990,3137999.990,2000.750)	[-3868, 3827]	[-23.208, 22.962]	[0, 0]	[0, 1]	[0, 1]	[0, 0]	0	0	0	5076528
14RMS020380.las	(402000.010,3138000.000,-10.360)	(403499.990,3139500.000,2002.800)	[-3871, 3835]	[-23.226, 23.01]	[0, 0]	[0, 1]	[0, 1]	[0, 0]	0	0	0	5000142
14RMS020395.las	(402000.010,3139500.010,-5.080)	(403499.990,3140999.990,2004.330)	[-3890, 3842]	[-23.34, 23.052]	[0, 0]	[0, 1]	[0, 1]	[0, 0]	0	0	0	4607239
14RMS020410.las	(402000.010,3141000.000,-4.290)	(403499.990,3142500.000,2009.810)	[-3887, 3843]	[-23.322, 23.058]	[0, 0]	[0, 1]	[0, 1]	[0, 0]	0	0	0	4585437
14RMS020425.las	(402000.010,3142500.010,-17.060)	(403499.990,3143999.990,2011.200)	[-3885, 3848]	[-23.31, 23.088]	[0, 0]	[0, 1]	[0, 1]	[0, 0]	0	0	0	4636874
14RMS020440.las	(402000.010,3144000.000,-24.910)	(403499.990,3145500.000,2005.890)	[-3871, 3838]	[-23.226, 23.028]	[0, 0]	[0, 1]	[0, 1]	[0, 0]	0	0	0	4882659
14RMS020455.las	(402000.010,3145500.010,-27.830)	(403499.990,3146999.990,2006.610)	[-3851, 3813]	[-23.106, 22.878]	[0, 0]	[0, 1]	[0, 1]	[0, 0]	0	0	0	4505791
14RMS020470.las	(402000.010,3147000.000,-24.430)	(403499.990,3148499.990,2013.990)	[-3819, 3801]	[-22.914, 22.806]	[0, 0]	[0, 1]	[0, 1]	[0, 0]	0	0	0	4293986
14RMS020485.las	(402000.010,3148500.000,-38.070)	(403499.990,3150000.000,2008.860)	[-3821, 3778]	[-22.926, 22.668]	[0, 0]	[0, 1]	[0, 1]	[0, 0]	0	0	0	4218988
14RMS020500.las	(402000.010,3150000.010,-41.660)	(403499.990,3151499.990,2007.890)	[-3820, 3776]	[-22.92, 22.656]	[0, 0]	[0, 1]	[0, 1]	[0, 0]	0	0	0	4080328
14RMS020515.las	(402000.010,3151500.000,-44.980)	(403499.990,3153000.000,2003.240)	[-3802, 3775]	[-22.812, 22.65]	[0, 0]	[0, 1]	[0, 1]	[0, 0]	0	0	0	4055844
14RMS020530.las	(402000.010,3153000.010,-50.030)	(403499.990,3154499.990,1998.160)	[-3806, 3762]	[-22.836, 22.572]	[0, 0]	[0, 1]	[0, 1]	[0, 0]	0	0	0	3625555
14RMS020545.las	(402000.010,3154500.000,-43.040)	(403499.990,3155999.990,2006.280)	[-3806, 3719]	[-22.836, 22.314]	[0, 0]	[0, 1]	[0, 1]	[0, 0]	0	0	0	3751130
14RMS020560.las	(402000.010,3156000.000,-45.070)	(403499.990,3157500.000,475.480)	[-3785, 3750]	[-22.71, 22.5]	[0, 0]	[0, 1]	[0, 1]	[0, 0]	0	0	0	4736333
14RMS020575.las	(402000.010,3157500.010,-42.240)	(403499.990,3158999.990,1943.820)	[-3786, 3738]	[-22.716, 22.428]	[0, 0]	[0, 1]	[0, 1]	[0, 0]	0	0	0	5014015
14RMS020590.las	(402000.010,3159000.000,-48.440)	(403499.990,3160500.000,2007.910)	[-3817, 3760]	[-22.902, 22.56]	[0, 0]	[0, 1]	[0, 1]	[0, 0]	0	0	0	5511562
14RMS020605.las	(402000.010,3160500.010,-49.700)	(403499.990,3161999.990,2011.190)	[-3836, 3792]	[-23.016, 22.752]	[0, 0]	[0, 1]	[0, 1]	[0, 0]	0	0	0	12385900
14RMS020620.las	(402000.010,3162000.000,-45.370)	(403499.990,3163500.000,2009.850)	[-3799, 3795]	[-22.794, 22.77]	[0, 0]	[0, 1]	[0, 1]	[0, 0]	0	0	0	17176460
14RMS020635.las	(402000.010,3163500.010,-54.880)	(403499.990,3164999.990,2008.900)	[-3819, 3811]	[-22.914, 22.866]	[0, 0]	[0, 1]	[0, 1]	[0, 0]	0	0	0	14292240
14RMS020650.las	(402000.010,3165000.000,-57.150)	(403499.990,3166499.990,2008.530)	[-3816, 3791]	[-22.896, 22.746]	[0, 0]	[0, 1]	[0, 1]	[0, 0]	0	0	0	13607083
14RMS020665.las	(402000.010,3166500.000,-68.420)	(403499.990,3168000.000,2014.520)	[-3786, 3772]	[-22.716, 22.632]	[0, 0]	[0, 1]	[0, 1]	[0, 0]	0	0	0	16914276
14RMS020680.las	(402000.010,3168000.010,-76.340)	(403499.990,3169499.990,1996.180)	[-3786, 4255]	[-22.716, 25.53]	[0, 0]	[0, 1]	[0, 1]	[0, 0]	0	0	0	14036671
14RMS020695.las	(402000.010,3169500.000,-74.300)	(403499.990,3171000.000,1997.520)	[-3780, 3762]	[-22.68, 22.572]	[0, 0]	[0, 1]	[0, 1]	[0, 0]	0	0	0	8069151
14RMS020710.las	(402000.010,3171000.010,-61.270)	(403499.990,3172499.990,1987.780)	[-3755, 3775]	[-22.53, 22.65]	[0, 0]	[0, 1]	[0, 1]	[0, 0]	0	0	0	3994632
14RMS020725.las	(402000.010,3172500.000,-68.780)	(403499.990,3173999.990,1896.310)	[-3717, 3797]	[-22.302, 22.782]	[0, 0]	[0, 1]	[0, 1]	[0, 0]	0	0	0	4302061
14RMS020740.las	(402000.010,3174000.000,-79.690)	(403499.980,3175499.990,1989.470)	[-3720, 3808]	[-22.32, 22.848]	[0, 0]	[0, 1]	[0, 1]	[0, 0]	0	0	0	4014457
14RMS020755.las	(402000.010,3175500.000,-75.560)	(403499.990,3176999.990,347.190)	[-3703, 3806]	[-22.218, 22.836]	[0, 0]	[0, 1]	[0, 1]	[0, 0]	0	0	0	3713726
14RMS020770.las	(402000.010,3177000.000,-75.130)	(403499.990,3178500.000,415.030)	[-3701, 3790]	[-22.206, 22.74]	[0, 0]	[0, 1]	[0, 1]	[0, 0]	0	0	0	4034827
14RMS020785.las	(402000.010,3178500.010,-74.660)	(403499.990,3179999.990,1974.260)	[-3752, 3772]	[-22.512, 22.632]	[0, 0]	[0, 1]	[0, 1]	[0, 0]	0	0	0	4211420
14RMS020800.las	(402000.010,3180000.000,-77.160)	(403499.990,3181500.000,439.360)	[-3771, 3763]	[-22.626, 22.578]	[0, 0]	[0, 1]	[0, 1]	[0, 0]	0	0	0	4325554
14RMS020815.las	(402000.010,3181500.010,-74.290)	(403499.990,3182999.990,428.880)	[-3771, 3762]	[-22.626, 22.572]	[0, 0]	[0, 1]	[0, 1]	[0, 0]	0	0	0	4164452
14RMS020830.las	(402000.010,3183000.000,-73.630)	(403499.990,3184499.990,441.400)	[-3785, 3734]	[-22.71, 22.404]	[0, 0]	[0, 1]	[0, 1]	[0, 0]	0	0	0	3998053
14RMS020845.las	(402000.010,3184500.000,-69.410)	(403499.990,3186000.000,456.540)	[-3802, 3707]	[-22.812, 22.242]	[0, 0]	[0, 1]	[0, 1]	[0, 0]	0	0	0	4069882
14RMS020860.las	(402000.010,3186000.010,-68.820)	(403499.990,3187499.990,452.910)	[-3786, 3710]	[-22.716, 22.26]	[0, 0]	[0, 1]	[0, 1]	[0, 0]	0	0	0	4489965
14RMS020875.las	(402000.010,3187500.000,-70.370)	(403499.990,3189000.000,1970.540)	[-3771, 3724]	[-22.626, 22.344]	[0, 0]	[0, 1]	[0, 1]	[0, 0]	0	0	0	4750119
14RMS020890.las	(402000.010,3189000.010,-70.200)	(403499.990,3190499.990,1974.770)	[-3786, 3707]	[-22.716, 22.242]	[0, 0]	[0, 1]	[0, 1]	[0, 0]	0	0	0	4854097
14RMS020905.las	(402000.010,3190500.000,-65.670)	(403499.990,3192000.000,447.980)	[-3785, 3707]	[-22.71, 22.242]	[0, 0]	[0, 1]	[0, 1]	[0, 0]	0	0	0	5091294
14RMS020920.las	(402000.010,3192000.010,-63.460)	(403499.990,3193499.990,458.920)	[-3789, 3708]	[-22.734, 22.248]	[0, 0]	[0, 1]	[0, 1]	[0, 0]	0	0	0	4646353

DPH-1.3 Report on ASPRS LAS File Format (Tiled Data) - Informational - continued

File	(Xmin, Ymin, Zmin)	(Xmax, Ymax, Zmax)	Extended Scan Angle	Scan Angle Rank	Scanner Channel	Scan Direction	Edge of Flight Line	User Data	Counts for Synthetic	Key-points	Withheld	Overlap
14RMS020935.las	(402000.010,3193500.000,-56.830)	(403499.990,3194999.990,464.370)	[-3801, 3730]	[-22.806, 22.38]	[0, 0]	[0, 1]	[0, 1]	[0, 0]	0	0	0	4447442
14RMS020950.las	(402000.010,3195000.000,-60.060)	(403499.990,3196500.000,465.310)	[-3818, 3738]	[-22.908, 22.428]	[0, 0]	[0, 1]	[0, 1]	[0, 0]	0	0	0	5205992
14RMS020965.las	(402000.010,3196500.010,-57.620)	(403499.990,3197999.990,1978.740)	[-3835, 3743]	[-23.01, 22.458]	[0, 0]	[0, 1]	[0, 1]	[0, 0]	0	0	0	5051633
14RMS020980.las	(402000.010,3198000.000,-50.150)	(403499.990,3199500.000,1981.340)	[-3835, 3761]	[-23.01, 22.566]	[0, 0]	[0, 1]	[0, 1]	[0, 0]	0	0	0	4853767
14RMS020995.las	(402000.010,3199500.010,-49.430)	(403499.990,3200999.990,471.810)	[-3801, 3771]	[-22.806, 22.626]	[0, 0]	[0, 1]	[0, 1]	[0, 0]	0	0	0	4944054
14RMS035185.las	(403500.000,3119527.720,-41.740)	(405000.000,3119999.990,2000.380)	[-3804, 3691]	[-22.824, 22.146]	[0, 0]	[0, 1]	[0, 1]	[0, 0]	0	0	0	857814
14RMS035200.las	(403500.000,3120000.000,-46.940)	(405000.000,3121500.000,2003.760)	[-3799, 3715]	[-22.794, 22.29]	[0, 0]	[0, 1]	[0, 1]	[0, 0]	0	0	0	2428204
14RMS035215.las	(403500.000,3121500.010,-42.580)	(405000.000,3122999.990,2004.290)	[-3817, 3734]	[-22.902, 22.404]	[0, 0]	[0, 1]	[0, 1]	[0, 0]	0	0	0	2081140
14RMS035230.las	(403500.000,3123000.000,-43.670)	(405000.000,3124500.000,2000.200)	[-3804, 3747]	[-22.824, 22.482]	[0, 0]	[0, 1]	[0, 1]	[0, 0]	0	0	0	2381053
14RMS035245.las	(403500.000,3124500.010,-42.980)	(405000.000,3125999.990,1999.800)	[-3837, 3703]	[-23.022, 22.218]	[0, 0]	[0, 1]	[0, 1]	[0, 0]	0	0	0	2862589
14RMS035260.las	(403500.000,3126000.000,-39.130)	(405000.000,3127499.990,2001.190)	[-3836, 3675]	[-23.016, 22.05]	[0, 0]	[0, 1]	[0, 1]	[0, 0]	0	0	0	2972082
14RMS035275.las	(403500.000,3127500.000,-35.250)	(405000.000,3128999.990,2001.450)	[-3839, 3757]	[-23.034, 22.542]	[0, 0]	[0, 1]	[0, 1]	[0, 0]	0	0	0	2879344
14RMS035290.las	(403500.000,3129000.000,-32.550)	(405000.000,3130499.990,1992.150)	[-3838, 3751]	[-23.028, 22.506]	[0, 0]	[0, 1]	[0, 1]	[0, 0]	0	0	0	2999523
14RMS035305.las	(403500.000,3130500.000,-31.930)	(405000.000,3132000.000,1999.110)	[-3853, 3776]	[-23.118, 22.656]	[0, 0]	[0, 1]	[0, 1]	[0, 0]	0	0	0	2948976
14RMS035320.las	(403500.000,3132000.010,-29.180)	(405000.000,3133499.990,1999.820)	[-3852, 3798]	[-23.112, 22.788]	[0, 0]	[0, 1]	[0, 1]	[0, 0]	0	0	0	2439500
14RMS035335.las	(403500.000,3133500.000,-26.540)	(405000.000,3135000.000,2002.300)	[-3853, 3799]	[-23.118, 22.794]	[0, 0]	[0, 1]	[0, 1]	[0, 0]	0	0	0	2629418
14RMS035350.las	(403500.000,3135000.010,-19.810)	(405000.000,3136499.990,1995.770)	[-3869, 3802]	[-23.214, 22.812]	[0, 0]	[0, 1]	[0, 1]	[0, 0]	0	0	0	2774909
14RMS035365.las	(403500.000,3136500.000,-15.340)	(405000.000,3137999.990,1997.200)	[-3884, 3795]	[-23.304, 22.77]	[0, 0]	[0, 1]	[0, 1]	[0, 0]	0	0	0	2730446
14RMS035380.las	(403500.000,3138000.000,-12.800)	(405000.000,3139500.000,1994.530)	[-3871, 3789]	[-23.226, 22.734]	[0, 0]	[0, 1]	[0, 1]	[0, 0]	0	0	0	2923815
14RMS035395.las	(403500.000,3139500.010,-9.260)	(405000.000,3140999.990,1998.840)	[-3878, 3816]	[-23.268, 22.896]	[0, 0]	[0, 1]	[0, 1]	[0, 0]	0	0	0	2817007
14RMS035410.las	(403500.000,3141000.000,-7.520)	(405000.000,3142500.000,1997.460)	[-3889, 3803]	[-23.334, 22.818]	[0, 0]	[0, 1]	[0, 1]	[0, 0]	0	0	0	3077878
14RMS035425.las	(403500.000,3142500.010,-18.850)	(405000.000,3143999.990,1998.560)	[-3891, 3834]	[-23.346, 23.004]	[0, 0]	[0, 1]	[0, 1]	[0, 0]	0	0	0	3076409
14RMS035440.las	(403500.000,3144000.000,-31.750)	(405000.000,3145500.000,1998.690)	[-3892, 3796]	[-23.352, 22.776]	[0, 0]	[0, 1]	[0, 1]	[0, 0]	0	0	0	3085397
14RMS035455.las	(403500.000,3145500.010,-32.060)	(405000.000,3146999.990,1999.390)	[-3852, 3778]	[-23.112, 22.668]	[0, 0]	[0, 1]	[0, 1]	[0, 0]	0	0	0	2829749
14RMS035470.las	(403500.000,3147000.000,-31.580)	(405000.000,3148499.990,1998.990)	[-3838, 3778]	[-23.028, 22.668]	[0, 0]	[0, 1]	[0, 1]	[0, 0]	0	0	0	2999484
14RMS035485.las	(403500.000,3148500.000,-35.480)	(405000.000,3150000.000,1991.600)	[-3838, 3775]	[-23.028, 22.65]	[0, 0]	[0, 1]	[0, 1]	[0, 0]	0	0	0	3132290
14RMS035500.las	(403500.000,3150000.010,-40.840)	(405000.000,3151499.990,1996.480)	[-3836, 3757]	[-23.016, 22.542]	[0, 0]	[0, 1]	[0, 1]	[0, 0]	0	0	0	3064244
14RMS035515.las	(403500.000,3151500.000,-41.030)	(405000.000,3153000.000,1996.050)	[-3819, 3738]	[-22.914, 22.428]	[0, 0]	[0, 1]	[0, 1]	[0, 0]	0	0	0	3258221
14RMS035530.las	(403500.000,3153000.010,-50.280)	(405000.000,3154499.990,2002.150)	[-3805, 3742]	[-22.83, 22.452]	[0, 0]	[0, 1]	[0, 1]	[0, 0]	0	0	0	3575440
14RMS035545.las	(403500.000,3154500.000,-49.550)	(405000.000,3155999.990,1987.090)	[-3786, 3739]	[-22.716, 22.434]	[0, 0]	[0, 1]	[0, 1]	[0, 0]	0	0	0	3639997
14RMS035560.las	(403500.000,3156000.000,-49.310)	(405000.000,3157500.000,2000.770)	[-3772, 3735]	[-22.632, 22.41]	[0, 0]	[0, 1]	[0, 1]	[0, 0]	0	0	0	3849541
14RMS035575.las	(403500.000,3157500.010,-54.250)	(405000.000,3158999.990,1984.850)	[-3771, 3726]	[-22.626, 22.356]	[0, 0]	[0, 1]	[0, 1]	[0, 0]	0	0	0	4276696
14RMS035590.las	(403500.000,3159000.000,-56.490)	(405000.000,3160500.000,1997.870)	[-3786, 3793]	[-22.716, 22.758]	[0, 0]	[0, 1]	[0, 1]	[0, 0]	0	0	0	5349439
14RMS035605.las	(403500.000,3160500.010,-48.640)	(405000.000,3161999.990,1997.410)	[-3806, 3822]	[-22.836, 22.932]	[0, 0]	[0, 1]	[0, 1]	[0, 0]	0	0	0	9268510
14RMS035620.las	(403500.000,3162000.000,-54.030)	(405000.000,3163500.000,1963.170)	[-3818, 3812]	[-22.908, 22.872]	[0, 0]	[0, 1]	[0, 1]	[0, 0]	0	0	0	14268799
14RMS035635.las	(403500.000,3163500.010,-62.680)	(405000.000,3164999.990,1984.660)	[-3769, 3812]	[-22.614, 22.872]	[0, 0]	[0, 1]	[0, 1]	[0, 0]	0	0	0	13440842
14RMS035650.las	(403500.000,3165000.000,-64.260)	(405000.000,3166499.990,2000.480)	[-3769, 3780]	[-22.614, 22.68]	[0, 0]	[0, 1]	[0, 1]	[0, 0]	0	0	0	14402822
14RMS035665.las	(403500.000,3166500.000,-62.670)	(405000.000,3168000.000,1999.070)	[-3759, 3777]	[-22.554, 22.662]	[0, 0]	[0, 1]	[0, 1]	[0, 0]	0	0	0	15575313
14RMS035680.las	(403500.000,3168000.010,-71.320)	(405000.000,3169499.990,1972.700)	[-3755, 3913]	[-22.53, 23.478]	[0, 0]	[0, 1]	[0, 1]	[0, 0]	0	0	0	9739361
14RMS035695.las	(403500.000,3169500.000,-77.670)	(405000.000,3171000.000,443.060)	[-3753, 4127]	[-22.518, 24.762]	[0, 0]	[0, 1]	[0, 1]	[0, 0]	0	0	0	5137814
14RMS035710.las	(403500.000,3171000.010,-79.640)	(405000.000,3172499.990,1980.270)	[-1051, 3718]	[-6.306, 22.308]	[0, 0]	[0, 1]	[0, 1]	[0, 0]	0	0	0	2945480
14RMS035725.las	(403500.000,3172500.000,-75.870)	(405000.000,3173999.990,428.740)	[-1170, 3700]	[-7.02, 22.2]	[0, 0]	[0, 1]	[0, 1]	[0, 0]	0	0	0	3137731
14RMS035740.las	(403500.000,3174000.000,-80.530)	(405000.000,3175499.990,412.190)	[-1297, 3682]	[-7.782, 22.092]	[0, 0]	[0, 1]	[0, 1]	[0, 0]	0	0	0	3188282
14RMS035755.las	(403500.000,3175500.000,-81.720)	(405000.000,3176999.990,1918.090)	[-1332, 3680]	[-7.992, 22.08]	[0, 0]	[0, 1]	[0, 1]	[0, 0]	0	0	0	3613873
14RMS035770.las	(403500.000,3177000.000,-72.690)	(405000.000,3178500.000,1937.810)	[-1383, 3693]	[-8.298, 22.158]	[0, 0]	[0, 1]	[0, 1]	[0, 0]	0	0	0	3047658
14RMS035785.las	(403500.000,3178500.010,-64.820)	(405000.000,3179999.990,421.980)	[-1375, 3695]	[-8.25, 22.17]	[0, 0]	[0, 1]	[0, 1]	[0, 0]	0	0	0	2789183
14RMS035800.las	(403500.000,3180000.000,-67.170)	(405000.000,3181500.000,1992.990)	[-1416, 3737]	[-8.496, 22.422]	[0, 0]	[0, 1]	[0, 1]	[0, 0]	0	0	0	2310653
14RMS035815.las	(403500.000,3181500.010,-68.870)	(405000.000,3182999.990,1949.020)	[-3701, 3739]	[-22.206, 22.434]	[0, 0]	[0, 1]	[0, 1]	[0, 0]	0	0	0	2885934
14RMS035830.las	(403500.000,3183000.000,-72.130)	(405000.000,3184499.990,451.900)	[-1482, 3742]	[-8.892, 22.452]	[0, 0]	[0, 1]	[0, 1]	[0, 0]	0	0	0	2497700

DPH-1.3 Report on ASPRS LAS File Format (Tiled Data) - Informational - continued

File	(Xmin, Ymin, Zmin)	(Xmax, Ymax, Zmax)	Extended Scan Angle	Scan Angle Rank	Scanner Channel	Scan Direction	Edge of Flight Line	User Data	Counts for Synthetic	Key-points	Withheld	Overlap
14RMS035845.las	(403500.000,3184500.000,-75.720)	(405000.000,3186000.000,1980.990)	[-3757, 3762]	[-22.542, 22.572]	[0, 0]	[0, 1]	[0, 1]	[0, 0]	0	0	0	3032793
14RMS035860.las	(403500.000,3186000.010,-66.460)	(405000.000,3187499.990,1949.600)	[-1627, 3765]	[-9.762, 22.59]	[0, 0]	[0, 1]	[0, 1]	[0, 0]	0	0	0	3006890
14RMS035875.las	(403500.000,3187500.000,-68.070)	(405000.000,3189000.000,1969.970)	[-3746, 3763]	[-22.476, 22.578]	[0, 0]	[0, 1]	[0, 1]	[0, 0]	0	0	0	2982282
14RMS035890.las	(403500.000,3189000.010,-66.230)	(405000.000,3190499.990,1974.960)	[-3755, 3774]	[-22.53, 22.644]	[0, 0]	[0, 1]	[0, 1]	[0, 0]	0	0	0	3153519
14RMS035905.las	(403500.000,3190500.000,-64.070)	(405000.000,3192000.000,458.410)	[-1847, 3770]	[-11.082, 22.62]	[0, 0]	[0, 1]	[0, 1]	[0, 0]	0	0	0	3140305
14RMS035920.las	(403500.000,3192000.010,-55.100)	(405000.000,3193499.990,467.160)	[-1916, 3766]	[-11.496, 22.596]	[0, 0]	[0, 1]	[0, 1]	[0, 0]	0	0	0	2924217
14RMS035935.las	(403500.000,3193500.000,-52.160)	(405000.000,3194999.990,1738.020)	[-1965, 3785]	[-11.79, 22.71]	[0, 0]	[0, 1]	[0, 1]	[0, 0]	0	0	0	3309974
14RMS035950.las	(403500.000,3195000.000,-52.370)	(405000.000,3196500.000,470.510)	[-1965, 3789]	[-11.79, 22.734]	[0, 0]	[0, 1]	[0, 1]	[0, 0]	0	0	0	3441193
14RMS035965.las	(403500.000,3196500.010,-53.100)	(405000.000,3197999.990,472.550)	[-3793, 3796]	[-22.758, 22.776]	[0, 0]	[0, 1]	[0, 1]	[0, 0]	0	0	0	3271236
14RMS035980.las	(403500.000,3198000.000,-52.740)	(405000.000,3199500.000,478.740)	[-3768, 3796]	[-22.608, 22.776]	[0, 0]	[0, 1]	[0, 1]	[0, 0]	0	0	0	3305437
14RMS035995.las	(403500.000,3199500.010,-49.750)	(405000.000,3200999.990,1736.520)	[-3748, 3785]	[-22.488, 22.71]	[0, 0]	[0, 1]	[0, 1]	[0, 0]	0	0	0	3130301
14RMS050185.las	(405000.010,3119507.090,-30.520)	(406499.990,3119999.990,2001.720)	[-3813, 3798]	[-22.878, 22.788]	[0, 0]	[0, 1]	[0, 1]	[0, 0]	0	0	0	821798
14RMS050200.las	(405000.010,3120000.000,-36.410)	(406499.990,3121500.000,2004.800)	[-2018, 3790]	[-12.108, 22.74]	[0, 0]	[0, 1]	[0, 1]	[0, 0]	0	0	0	2673315
14RMS050215.las	(405000.010,3121500.010,-37.940)	(406499.990,3122999.990,2001.660)	[-3787, 3794]	[-22.722, 22.764]	[0, 0]	[0, 1]	[0, 1]	[0, 0]	0	0	0	2369302
14RMS050230.las	(405000.010,3123000.000,-37.570)	(406499.990,3124500.000,2002.630)	[-3781, 3781]	[-22.686, 22.686]	[0, 0]	[0, 1]	[0, 1]	[0, 0]	0	0	0	2661873
14RMS050245.las	(405000.010,3124500.010,-31.890)	(406499.990,3125999.990,2002.200)	[-3807, 3792]	[-22.842, 22.752]	[0, 0]	[0, 1]	[0, 1]	[0, 0]	0	0	0	2997362
14RMS050260.las	(405000.010,3126000.000,-34.070)	(406499.990,3127499.990,1997.360)	[-3811, 3796]	[-22.866, 22.776]	[0, 0]	[0, 1]	[0, 1]	[0, 0]	0	0	0	3308165
14RMS050275.las	(405000.010,3127500.000,-34.750)	(406499.990,3128999.990,2000.890)	[-3826, 3796]	[-22.956, 22.776]	[0, 0]	[0, 1]	[0, 1]	[0, 0]	0	0	0	3157001
14RMS050290.las	(405000.010,3129000.000,-26.600)	(406499.990,3130499.990,2001.440)	[-3820, 3807]	[-22.92, 22.842]	[0, 0]	[0, 1]	[0, 1]	[0, 0]	0	0	0	2936174
14RMS050305.las	(405000.010,3130500.000,-26.680)	(406499.990,3132000.000,1997.730)	[-3838, 3821]	[-23.028, 22.926]	[0, 0]	[0, 1]	[0, 1]	[0, 0]	0	0	0	3041835
14RMS050320.las	(405000.010,3132000.010,-22.150)	(406499.990,3133499.990,2004.450)	[-3810, 3812]	[-22.86, 22.872]	[0, 0]	[0, 1]	[0, 1]	[0, 0]	0	0	0	3046806
14RMS050335.las	(405000.010,3133500.000,-29.520)	(406499.990,3135000.000,1999.180)	[-3826, 3810]	[-22.956, 22.86]	[0, 0]	[0, 1]	[0, 1]	[0, 0]	0	0	0	3128916
14RMS050350.las	(405000.010,3135000.010,-22.430)	(406499.990,3136499.990,2002.940)	[-3838, 3829]	[-23.028, 22.974]	[0, 0]	[0, 1]	[0, 1]	[0, 0]	0	0	0	3051727
14RMS050365.las	(405000.010,3136500.000,-15.660)	(406499.990,3137999.990,2005.030)	[-3838, 3827]	[-23.028, 22.962]	[0, 0]	[0, 1]	[0, 1]	[0, 0]	0	0	0	2827441
14RMS050380.las	(405000.010,3138000.000,-12.000)	(406499.990,3139500.000,2004.160)	[-3835, 3824]	[-23.01, 22.944]	[0, 0]	[0, 1]	[0, 1]	[0, 0]	0	0	0	2550575
14RMS050395.las	(405000.010,3139500.010,-17.990)	(406499.990,3140999.990,2001.790)	[-3837, 3821]	[-23.022, 22.926]	[0, 0]	[0, 1]	[0, 1]	[0, 0]	0	0	0	2479879
14RMS050410.las	(405000.010,3141000.000,-26.170)	(406499.990,3142500.000,2004.610)	[-3831, 3829]	[-22.986, 22.974]	[0, 0]	[0, 1]	[0, 1]	[0, 0]	0	0	0	2524857
14RMS050425.las	(405000.010,3142500.010,-31.540)	(406499.990,3143999.990,2004.340)	[-3833, 3815]	[-22.998, 22.89]	[0, 0]	[0, 1]	[0, 1]	[0, 0]	0	0	0	3049183
14RMS050440.las	(405000.010,3144000.000,-32.980)	(406499.990,3145500.000,2003.410)	[-3817, 3797]	[-22.902, 22.782]	[0, 0]	[0, 1]	[0, 1]	[0, 0]	0	0	0	3196576
14RMS050455.las	(405000.010,3145500.010,-44.620)	(406499.990,3146999.990,2002.900)	[-3778, 3788]	[-22.668, 22.728]	[0, 0]	[0, 1]	[0, 1]	[0, 0]	0	0	0	2984085
14RMS050470.las	(405000.010,3147000.000,-43.750)	(406499.990,3148499.990,2003.070)	[-3809, 3781]	[-22.854, 22.686]	[0, 0]	[0, 1]	[0, 1]	[0, 0]	0	0	0	3266430
14RMS050485.las	(405000.010,3148500.000,-43.100)	(406499.990,3150000.000,2005.120)	[-3805, 3779]	[-22.83, 22.674]	[0, 0]	[0, 1]	[0, 1]	[0, 0]	0	0	0	3069981
14RMS050500.las	(405000.010,3150000.010,-41.950)	(406499.990,3151499.990,2000.460)	[-3812, 3785]	[-22.872, 22.71]	[0, 0]	[0, 1]	[0, 1]	[0, 0]	0	0	0	2991405
14RMS050515.las	(405000.010,3151500.000,-44.190)	(406499.990,3153000.000,1999.630)	[-3811, 3773]	[-22.866, 22.638]	[0, 0]	[0, 1]	[0, 1]	[0, 0]	0	0	0	2850887
14RMS050530.las	(405000.010,3153000.010,-50.350)	(406499.990,3154499.990,2005.280)	[-3765, 3764]	[-22.59, 22.584]	[0, 0]	[0, 1]	[0, 1]	[0, 0]	0	0	0	2591066
14RMS050545.las	(405000.010,3154500.000,-52.960)	(406499.990,3155999.990,2003.990)	[-3748, 3731]	[-22.488, 22.386]	[0, 0]	[0, 1]	[0, 1]	[0, 0]	0	0	0	2438464
14RMS050560.las	(405000.010,3156000.000,-63.280)	(406499.990,3157500.000,1999.140)	[-3763, 3729]	[-22.578, 22.374]	[0, 0]	[0, 1]	[0, 1]	[0, 0]	0	0	0	2732674
14RMS050575.las	(405000.010,3157500.010,-65.030)	(406499.990,3158999.990,1998.310)	[-3735, 3708]	[-22.41, 22.248]	[0, 0]	[0, 1]	[0, 1]	[0, 0]	0	0	0	2859116
14RMS050590.las	(405000.010,3159000.000,-59.980)	(406499.990,3160500.000,2001.910)	[-3836, 3723]	[-23.016, 22.338]	[0, 0]	[0, 1]	[0, 1]	[0, 0]	0	0	0	3642982
14RMS050605.las	(405000.010,3160500.010,-48.780)	(406499.990,3161999.990,2000.550)	[-3853, 3795]	[-23.118, 22.77]	[0, 0]	[0, 1]	[0, 1]	[0, 0]	0	0	0	8149116
14RMS050620.las	(405000.010,3162000.000,-48.340)	(406499.990,3163500.000,1996.150)	[-3850, 3799]	[-23.1, 22.794]	[0, 0]	[0, 1]	[0, 1]	[0, 0]	0	0	0	11631850
14RMS050635.las	(405000.010,3163500.010,-60.770)	(406499.990,3164999.990,2002.500)	[-3859, 3775]	[-23.154, 22.65]	[0, 0]	[0, 1]	[0, 1]	[0, 0]	0	0	0	13826670
14RMS050650.las	(405000.010,3165000.000,-66.890)	(406499.990,3166499.990,2002.130)	[-3806, 3755]	[-22.836, 22.53]	[0, 0]	[0, 1]	[0, 1]	[0, 0]	0	0	0	15394687
14RMS050665.las	(405000.010,3166500.000,-60.310)	(406499.990,3168000.000,1999.530)	[-3822, 3769]	[-22.932, 22.614]	[0, 0]	[0, 1]	[0, 1]	[0, 0]	0	0	0	14399991
14RMS050680.las	(405000.010,3168000.010,-67.260)	(406499.990,3169499.990,2000.590)	[-3808, 3757]	[-22.848, 22.542]	[0, 0]	[0, 1]	[0, 1]	[0, 0]	0	0	0	10753795
14RMS050695.las	(405000.010,3169500.000,-84.840)	(406499.990,3171000.000,1997.310)	[-3773, 3748]	[-22.638, 22.488]	[0, 0]	[0, 1]	[0, 1]	[0, 0]	0	0	0	6664623
14RMS050710.las	(405000.010,3171000.010,-75.560)	(406499.990,3172499.990,425.990)	[-3753, 3758]	[-22.518, 22.548]	[0, 0]	[0, 1]	[0, 1]	[0, 0]	0	0	0	2839011
14RMS050725.las	(405000.010,3172500.000,-65.830)	(406499.990,3173999.990,1947.640)	[-3757, 3723]	[-22.542, 22.338]	[0, 0]	[0, 1]	[0, 1]	[0, 0]	0	0	0	2639638
14RMS050740.las	(405000.010,3174000.000,-78.240)	(406499.990,3175499.990,1937.960)	[-3748, 3744]	[-22.488, 22.464]	[0, 0]	[0, 1]	[0, 1]	[0, 0]	0	0	0	2372610

DPH-1.3 Report on ASPRS LAS File Format (Tiled Data) - Informational - continued

File	(Xmin, Ymin, Zmin)	(Xmax, Ymax, Zmax)	Extended Scan Angle	Scan Angle Rank	Scanner Channel	Scan Direction	Edge of Flight Line	User Data	Counts for Synthetic	Key-points	Withheld	Overlap
14RMS050755.las	(405000.010,3175500.000,-78.180)	(406499.990,3176999.990,1911.610)	[-3788, 3763]	[-22.728, 22.578]	[0, 0]	[0, 1]	[0, 1]	[0, 0]	0	0	0	2883621
14RMS050770.las	(405000.010,3177000.000,-72.550)	(406499.990,3178500.000,428.820)	[-3752, 3763]	[-22.512, 22.578]	[0, 0]	[0, 1]	[0, 1]	[0, 0]	0	0	0	2365362
14RMS050785.las	(405000.010,3178500.010,-78.160)	(406499.990,3179999.990,1881.950)	[-3777, 3765]	[-22.662, 22.59]	[0, 0]	[0, 1]	[0, 1]	[0, 0]	0	0	0	2407538
14RMS050800.las	(405000.010,3180000.000,-72.140)	(406499.990,3181500.000,1951.190)	[-3740, 3741]	[-22.44, 22.446]	[0, 0]	[0, 1]	[0, 1]	[0, 0]	0	0	0	2864964
14RMS050815.las	(405000.010,3181500.010,-73.130)	(406499.990,3182999.990,1931.920)	[-3755, 3724]	[-22.53, 22.344]	[0, 0]	[0, 1]	[0, 1]	[0, 0]	0	0	0	2000824
14RMS050830.las	(405000.010,3183000.000,-69.660)	(406499.990,3184499.990,1873.680)	[-3773, 3709]	[-22.638, 22.254]	[0, 0]	[0, 1]	[0, 1]	[0, 0]	0	0	0	1924446
14RMS050845.las	(405000.010,3184500.000,-71.190)	(406499.990,3186000.000,1884.680)	[-3785, 3761]	[-22.71, 22.566]	[0, 0]	[0, 1]	[0, 1]	[0, 0]	0	0	0	2554519
14RMS050860.las	(405000.010,3186000.010,-65.190)	(406499.990,3187499.990,1921.440)	[-3805, 3777]	[-22.83, 22.662]	[0, 0]	[0, 1]	[0, 1]	[0, 0]	0	0	0	2695650
14RMS050875.las	(405000.010,3187500.000,-62.340)	(406499.990,3189000.000,1956.170)	[-3821, 3800]	[-22.926, 22.8]	[0, 0]	[0, 1]	[0, 1]	[0, 0]	0	0	0	2934011
14RMS050890.las	(405000.010,3189000.010,-64.030)	(406499.990,3190499.990,1772.060)	[-3804, 3792]	[-22.824, 22.752]	[0, 0]	[0, 1]	[0, 1]	[0, 0]	0	0	0	2169437
14RMS050905.las	(405000.010,3190500.000,-61.200)	(406499.990,3192000.000,1950.200)	[-3810, 3771]	[-22.86, 22.626]	[0, 0]	[0, 1]	[0, 1]	[0, 0]	0	0	0	2131105
14RMS050920.las	(405000.010,3192000.010,-59.870)	(406499.990,3193499.990,465.940)	[-3809, 3775]	[-22.854, 22.65]	[0, 0]	[0, 1]	[0, 1]	[0, 0]	0	0	0	2677397
14RMS050935.las	(405000.010,3193500.000,-54.110)	(406499.990,3194999.990,1462.050)	[-3835, 3804]	[-23.01, 22.824]	[0, 0]	[0, 1]	[0, 1]	[0, 0]	0	0	0	2756176
14RMS050950.las	(405000.010,3195000.000,-52.460)	(406499.990,3196500.000,1929.800)	[-3800, 3815]	[-22.8, 22.89]	[0, 0]	[0, 1]	[0, 1]	[0, 0]	0	0	0	2837146
14RMS050965.las	(405000.010,3196500.010,-53.660)	(406499.990,3197999.990,1983.840)	[-3806, 3811]	[-22.836, 22.866]	[0, 0]	[0, 1]	[0, 1]	[0, 0]	0	0	0	2920984
14RMS050980.las	(405000.010,3198000.000,-54.270)	(406499.990,3199500.000,1983.010)	[-3824, 3824]	[-22.944, 22.944]	[0, 0]	[0, 1]	[0, 1]	[0, 0]	0	0	0	2666160
14RMS050995.las	(405000.010,3199500.010,-50.550)	(406499.990,3200999.990,1808.180)	[-3834, 3819]	[-23.004, 22.914]	[0, 0]	[0, 1]	[0, 1]	[0, 0]	0	0	0	2806338
14RMS065185.las	(406500.000,3119514.670,-19.770)	(407999.990,3119999.990,1991.580)	[-3889, 3855]	[-23.334, 23.13]	[0, 0]	[0, 1]	[0, 1]	[0, 0]	0	0	0	1298882
14RMS065200.las	(406500.000,3120000.000,-28.400)	(407999.990,3121500.000,1992.660)	[-3885, 3875]	[-23.31, 23.25]	[0, 0]	[0, 1]	[0, 1]	[0, 0]	0	0	0	4368172
14RMS065215.las	(406500.000,3121500.010,-26.790)	(407999.990,3122999.990,1989.740)	[-3869, 3875]	[-23.214, 23.25]	[0, 0]	[0, 1]	[0, 1]	[0, 0]	0	0	0	4096043
14RMS065230.las	(406500.000,3123000.000,-24.820)	(407999.990,3124500.000,1993.400)	[-3880, 3840]	[-23.28, 23.04]	[0, 0]	[0, 1]	[0, 1]	[0, 0]	0	0	0	3427805
14RMS065245.las	(406500.000,3124500.010,-25.760)	(407999.990,3125999.990,1988.790)	[-3871, 3841]	[-23.226, 23.046]	[0, 0]	[0, 1]	[0, 1]	[0, 0]	0	0	0	3896499
14RMS065260.las	(406500.000,3126000.000,-22.250)	(407999.990,3127499.990,1994.110)	[-3887, 3857]	[-23.322, 23.142]	[0, 0]	[0, 1]	[0, 1]	[0, 0]	0	0	0	4162086
14RMS065275.las	(406500.000,3127500.000,-23.890)	(407999.990,3128999.990,1990.020)	[-3872, 3844]	[-23.232, 23.064]	[0, 0]	[0, 1]	[0, 1]	[0, 0]	0	0	0	4550281
14RMS065290.las	(406500.000,3129000.000,-19.140)	(407999.990,3130499.990,1994.350)	[-3870, 3837]	[-23.22, 23.022]	[0, 0]	[0, 1]	[0, 1]	[0, 0]	0	0	0	4046622
14RMS065305.las	(406500.000,3130500.000,-18.730)	(407999.990,3132000.000,1988.950)	[-3903, 3844]	[-23.418, 23.064]	[0, 0]	[0, 1]	[0, 1]	[0, 0]	0	0	0	4871640
14RMS065320.las	(406500.000,3132000.010,-33.480)	(407999.990,3133499.990,1987.470)	[-3867, 3824]	[-23.202, 22.944]	[0, 0]	[0, 1]	[0, 1]	[0, 0]	0	0	0	4721306
14RMS065335.las	(406500.000,3133500.000,-35.220)	(407999.990,3135000.000,1990.740)	[-3852, 3795]	[-23.112, 22.77]	[0, 0]	[0, 1]	[0, 1]	[0, 0]	0	0	0	4534090
14RMS065350.las	(406500.000,3135000.010,-30.500)	(407999.990,3136499.990,1978.590)	[-3868, 3792]	[-23.208, 22.752]	[0, 0]	[0, 1]	[0, 1]	[0, 0]	0	0	0	3909049
14RMS065365.las	(406500.000,3136500.000,-29.040)	(407999.990,3137999.990,1992.670)	[-3870, 3809]	[-23.22, 22.854]	[0, 0]	[0, 1]	[0, 1]	[0, 0]	0	0	0	4361256
14RMS065380.las	(406500.000,3138000.000,-19.330)	(407999.990,3139500.000,1988.810)	[-3887, 3825]	[-23.322, 22.95]	[0, 0]	[0, 1]	[0, 1]	[0, 0]	0	0	0	4726132
14RMS065395.las	(406500.000,3139500.010,-27.640)	(407999.990,3140999.990,1994.740)	[-3887, 3810]	[-23.322, 22.86]	[0, 0]	[0, 1]	[0, 1]	[0, 0]	0	0	0	3960397
14RMS065410.las	(406500.000,3141000.000,-28.660)	(407999.990,3142500.000,1994.740)	[-3854, 3795]	[-23.124, 22.77]	[0, 0]	[0, 1]	[0, 1]	[0, 0]	0	0	0	3000729
14RMS065425.las	(406500.000,3142500.010,-37.730)	(407999.990,3143999.990,1992.870)	[-3836, 3789]	[-23.016, 22.734]	[0, 0]	[0, 1]	[0, 1]	[0, 0]	0	0	0	2751600
14RMS065440.las	(406500.000,3144000.000,-39.900)	(407999.990,3145500.000,1985.480)	[-3821, 3777]	[-22.926, 22.662]	[0, 0]	[0, 1]	[0, 1]	[0, 0]	0	0	0	3625038
14RMS065455.las	(406500.000,3145500.010,-44.450)	(407999.990,3146999.990,1992.520)	[-3820, 3791]	[-22.92, 22.746]	[0, 0]	[0, 1]	[0, 1]	[0, 0]	0	0	0	3690053
14RMS065470.las	(406500.000,3147000.000,-49.260)	(407999.990,3148499.990,1998.120)	[-3805, 3775]	[-22.83, 22.65]	[0, 0]	[0, 1]	[0, 1]	[0, 0]	0	0	0	3643210
14RMS065485.las	(406500.000,3148500.000,-50.850)	(407999.990,3150000.000,1993.880)	[-3818, 3750]	[-22.908, 22.5]	[0, 0]	[0, 1]	[0, 1]	[0, 0]	0	0	0	2931835
14RMS065500.las	(406500.000,3150000.010,-44.450)	(407999.990,3151499.990,1995.810)	[-3821, 3755]	[-22.926, 22.53]	[0, 0]	[0, 1]	[0, 1]	[0, 0]	0	0	0	2760669
14RMS065515.las	(406500.000,3151500.000,-49.720)	(407999.990,3153000.000,1994.100)	[-3803, 3742]	[-22.818, 22.452]	[0, 0]	[0, 1]	[0, 1]	[0, 0]	0	0	0	2554865
14RMS065530.las	(406500.000,3153000.010,-44.810)	(407999.990,3154499.990,1989.020)	[-3818, 3755]	[-22.908, 22.53]	[0, 0]	[0, 1]	[0, 1]	[0, 0]	0	0	0	2404637
14RMS065545.las	(406500.000,3154500.000,-42.820)	(407999.990,3155999.990,1990.290)	[-3819, 3773]	[-22.914, 22.638]	[0, 0]	[0, 1]	[0, 1]	[0, 0]	0	0	0	2710196
14RMS065560.las	(406500.000,3156000.000,-56.420)	(407999.990,3157500.000,1992.100)	[-3791, 3760]	[-22.746, 22.56]	[0, 0]	[0, 1]	[0, 1]	[0, 0]	0	0	0	3531142
14RMS065575.las	(406500.000,3157500.060,-57.340)	(407999.990,3158999.990,1990.810)	[-3767, 3740]	[-22.602, 22.44]	[0, 0]	[0, 1]	[0, 1]	[0, 0]	0	0	0	3146828
14RMS065590.las	(406500.000,3159000.000,-60.760)	(407999.990,3160500.000,1989.980)	[-3767, 3763]	[-22.602, 22.578]	[0, 0]	[0, 1]	[0, 1]	[0, 0]	0	0	0	3105609
14RMS065605.las	(406500.000,3160500.010,-55.630)	(407999.990,3161999.990,1988.340)	[-3818, 3767]	[-22.908, 22.602]	[0, 0]	[0, 1]	[0, 1]	[0, 0]	0	0	0	10985410
14RMS065620.las	(406500.000,3162000.000,-58.260)	(407999.990,3163500.000,1994.590)	[-3838, 3772]	[-23.028, 22.632]	[0, 0]	[0, 1]	[0, 1]	[0, 0]	0	0	0	15389097
14RMS065635.las	(406500.000,3163500.010,-66.160)	(407999.990,3164999.990,1993.320)	[-3842, 3773]	[-23.052, 22.638]	[0, 0]	[0, 1]	[0, 1]	[0, 0]	0	0	0	19776320
14RMS065650.las	(406500.000,3165000.000,-70.820)	(407999.990,3166499.990,1993.510)	[-3820, 3744]	[-22.92, 22.464]	[0, 0]	[0, 1]	[0, 1]	[0, 0]	0	0	0	19094165

DPH-1.3 Report on ASPRS LAS File Format (Tiled Data) - Informational - continued

File	(Xmin, Ymin, Zmin)	(Xmax, Ymax, Zmax)	Extended Scan Angle	Scan Angle Rank	Scanner Channel	Scan Direction	Edge of Flight Line	User Data	Counts for Synthetic	Key-points	Withheld	Overlap
14RMS065665.las	(406500.000,3166500.000,-73.380)	(407999.990,3168000.000,1989.790)	[-3820, 3721]	[-22.92, 22.326]	[0, 0]	[0, 1]	[0, 1]	[0, 0]	0	0	0	17434438
14RMS065680.las	(406500.000,3168000.010,-74.470)	(407999.990,3169499.990,1989.340)	[-3821, 3744]	[-22.926, 22.464]	[0, 0]	[0, 1]	[0, 1]	[0, 0]	0	0	0	14271508
14RMS065695.las	(406500.000,3169500.000,-78.900)	(407999.990,3171000.000,1981.150)	[-3809, 3740]	[-22.854, 22.44]	[0, 0]	[0, 1]	[0, 1]	[0, 0]	0	0	0	8711002
14RMS065710.las	(406500.000,3171000.010,-86.590)	(407999.990,3172499.990,1970.890)	[-3803, 3705]	[-22.818, 22.23]	[0, 0]	[0, 1]	[0, 1]	[0, 0]	0	0	0	5672064
14RMS065725.las	(406500.000,3172500.000,-85.990)	(407999.990,3173999.990,1957.410)	[-3786, 3708]	[-22.716, 22.248]	[0, 0]	[0, 1]	[0, 1]	[0, 0]	0	0	0	5398734
14RMS065740.las	(406500.000,3174000.000,-80.270)	(407999.990,3175499.990,1971.190)	[-3807, 3712]	[-22.842, 22.272]	[0, 0]	[0, 1]	[0, 1]	[0, 0]	0	0	0	5093309
14RMS065755.las	(406500.000,3175500.000,-75.930)	(407999.990,3176999.990,438.110)	[-3808, 3728]	[-22.848, 22.368]	[0, 0]	[0, 1]	[0, 1]	[0, 0]	0	0	0	5360747
14RMS065770.las	(406500.000,3177000.000,-84.610)	(407999.990,3178500.000,1971.280)	[-3821, 3726]	[-22.926, 22.356]	[0, 0]	[0, 1]	[0, 1]	[0, 0]	0	0	0	5487614
14RMS065785.las	(406500.000,3178500.010,-82.110)	(407999.990,3179999.990,437.860)	[-3806, 3732]	[-22.836, 22.392]	[0, 0]	[0, 1]	[0, 1]	[0, 0]	0	0	0	5086609
14RMS065800.las	(406500.000,3180000.000,-79.390)	(407999.990,3181500.000,1971.140)	[-3782, 3744]	[-22.692, 22.464]	[0, 0]	[0, 1]	[0, 1]	[0, 0]	0	0	0	4620488
14RMS065815.las	(406500.000,3181500.010,-77.510)	(407999.990,3182999.990,1956.810)	[-3773, 3761]	[-22.638, 22.566]	[0, 0]	[0, 1]	[0, 1]	[0, 0]	0	0	0	5138383
14RMS065830.las	(406500.000,3183000.000,-79.640)	(407999.990,3184499.990,1967.850)	[-3775, 3754]	[-22.65, 22.524]	[0, 0]	[0, 1]	[0, 1]	[0, 0]	0	0	0	5221392
14RMS065845.las	(406500.000,3184500.000,-74.670)	(407999.990,3186000.000,1973.060)	[-3786, 3743]	[-22.716, 22.458]	[0, 0]	[0, 1]	[0, 1]	[0, 0]	0	0	0	4823039
14RMS065860.las	(406500.000,3186000.010,-71.180)	(407999.990,3187499.990,460.210)	[-3837, 3763]	[-23.022, 22.578]	[0, 0]	[0, 1]	[0, 1]	[0, 0]	0	0	0	4961948
14RMS065875.las	(406500.000,3187500.000,-66.590)	(407999.990,3189000.000,1969.090)	[-3853, 3776]	[-23.118, 22.656]	[0, 0]	[0, 1]	[0, 1]	[0, 0]	0	0	0	5319978
14RMS065890.las	(406500.000,3189000.010,-55.980)	(407999.990,3190499.990,1965.960)	[-3850, 3795]	[-23.1, 22.77]	[0, 0]	[0, 1]	[0, 1]	[0, 0]	0	0	0	4458282
14RMS065905.las	(406500.000,3190500.000,-59.460)	(407999.990,3192000.000,1972.090)	[-3834, 3807]	[-23.004, 22.842]	[0, 0]	[0, 1]	[0, 1]	[0, 0]	0	0	0	4530677
14RMS065920.las	(406500.000,3192000.010,-58.190)	(407999.990,3193499.990,1973.870)	[-3823, 3803]	[-22.938, 22.818]	[0, 0]	[0, 1]	[0, 1]	[0, 0]	0	0	0	4520250
14RMS065935.las	(406500.000,3193500.000,-59.140)	(407999.990,3194999.990,1973.110)	[-3853, 3813]	[-23.118, 22.878]	[0, 0]	[0, 1]	[0, 1]	[0, 0]	0	0	0	4293617
14RMS065950.las	(406500.000,3195000.000,-58.150)	(407999.990,3196500.000,1963.620)	[-3853, 3790]	[-23.118, 22.74]	[0, 0]	[0, 1]	[0, 1]	[0, 0]	0	0	0	4327405
14RMS065965.las	(406500.000,3196500.010,-50.910)	(407999.990,3197999.990,1967.910)	[-3869, 3792]	[-23.214, 22.752]	[0, 0]	[0, 1]	[0, 1]	[0, 0]	0	0	0	4054946
14RMS065980.las	(406500.000,3198000.000,-48.400)	(407999.990,3199500.000,1971.100)	[-3874, 3831]	[-23.244, 22.986]	[0, 0]	[0, 1]	[0, 1]	[0, 0]	0	0	0	4255624
14RMS065995.las	(406500.000,3199500.010,-47.030)	(407999.990,3200999.990,1966.090)	[-3855, 3823]	[-23.13, 22.938]	[0, 0]	[0, 1]	[0, 1]	[0, 0]	0	0	0	4155292
14RMS080185.las	(408000.000,3119544.830,-7.940)	(409500.000,3119999.990,1991.130)	[-3907, 3821]	[-23.442, 22.926]	[0, 0]	[0, 1]	[0, 1]	[0, 0]	0	0	0	1062628
14RMS080200.las	(408000.000,3120000.000,-9.060)	(409500.000,3121500.000,1986.710)	[-3924, 3860]	[-23.544, 23.16]	[0, 0]	[0, 1]	[0, 1]	[0, 0]	0	0	0	3772417
14RMS080215.las	(408000.000,3121500.010,-12.810)	(409500.000,3122999.990,1993.000)	[-3925, 3845]	[-23.55, 23.07]	[0, 0]	[0, 1]	[0, 1]	[0, 0]	0	0	0	3810768
14RMS080230.las	(408000.000,3123000.000,-19.700)	(409500.000,3124500.000,1989.540)	[-3901, 3841]	[-23.406, 23.046]	[0, 0]	[0, 1]	[0, 1]	[0, 0]	0	0	0	3567374
14RMS080245.las	(408000.000,3124500.010,-20.220)	(409500.000,3125999.990,1990.860)	[-3890, 3842]	[-23.34, 23.052]	[0, 0]	[0, 1]	[0, 1]	[0, 0]	0	0	0	3774542
14RMS080260.las	(408000.000,3126000.000,-14.460)	(409500.000,3127499.990,1987.570)	[-3902, 3851]	[-23.412, 23.106]	[0, 0]	[0, 1]	[0, 1]	[0, 0]	0	0	0	3980654
14RMS080275.las	(408000.000,3127500.000,-17.360)	(409500.000,3128999.990,1988.420)	[-3885, 3842]	[-23.31, 23.052]	[0, 0]	[0, 1]	[0, 1]	[0, 0]	0	0	0	4213572
14RMS080290.las	(408000.000,3129000.000,-24.640)	(409500.000,3130499.990,1991.660)	[-3885, 3835]	[-23.31, 23.01]	[0, 0]	[0, 1]	[0, 1]	[0, 0]	0	0	0	4290956
14RMS080305.las	(408000.000,3130500.000,-26.450)	(409500.000,3132000.000,1980.970)	[-3884, 3838]	[-23.304, 23.028]	[0, 0]	[0, 1]	[0, 1]	[0, 0]	0	0	0	4080985
14RMS080320.las	(408000.000,3132000.010,-36.620)	(409500.000,3133499.990,1990.840)	[-3869, 3812]	[-23.214, 22.872]	[0, 0]	[0, 1]	[0, 1]	[0, 0]	0	0	0	4396641
14RMS080335.las	(408000.000,3133500.000,-42.850)	(409500.000,3135000.000,1994.980)	[-3841, 3809]	[-23.046, 22.854]	[0, 0]	[0, 1]	[0, 1]	[0, 0]	0	0	0	4763878
14RMS080350.las	(408000.000,3135000.010,-42.800)	(409500.000,3136499.990,1987.340)	[-3840, 3798]	[-23.04, 22.788]	[0, 0]	[0, 1]	[0, 1]	[0, 0]	0	0	0	4732044
14RMS080365.las	(408000.000,3136500.000,-36.330)	(409500.000,3137999.990,1992.310)	[-3851, 3837]	[-23.106, 23.022]	[0, 0]	[0, 1]	[0, 1]	[0, 0]	0	0	0	4544533
14RMS080380.las	(408000.000,3138000.000,-30.730)	(409500.000,3139500.000,1996.270)	[-3850, 3828]	[-23.1, 22.968]	[0, 0]	[0, 1]	[0, 1]	[0, 0]	0	0	0	4387512
14RMS080395.las	(408000.000,3139500.010,-26.400)	(409500.000,3140999.990,1994.010)	[-3892, 3821]	[-23.352, 22.926]	[0, 0]	[0, 1]	[0, 1]	[0, 0]	0	0	0	4668764
14RMS080410.las	(408000.000,3141000.000,-36.560)	(409500.000,3142500.000,1991.640)	[-3926, 3812]	[-23.556, 22.872]	[0, 0]	[0, 1]	[0, 1]	[0, 0]	0	0	0	5349315
14RMS080425.las	(408000.000,3142500.010,-42.510)	(409500.000,3143999.990,1972.580)	[-3975, 3807]	[-23.85, 22.842]	[0, 0]	[0, 1]	[0, 1]	[0, 0]	0	0	0	4249311
14RMS080440.las	(408000.000,3144000.000,-45.080)	(409500.000,3145500.000,1989.530)	[-3974, 3781]	[-23.844, 22.686]	[0, 0]	[0, 1]	[0, 1]	[0, 0]	0	0	0	4528631
14RMS080455.las	(408000.000,3145500.010,-43.480)	(409500.000,3146999.990,1990.640)	[-3975, 3773]	[-23.85, 22.638]	[0, 0]	[0, 1]	[0, 1]	[0, 0]	0	0	0	4466129
14RMS080470.las	(408000.000,3147000.000,-53.000)	(409500.000,3148499.990,1988.990)	[-3957, 3761]	[-23.742, 22.566]	[0, 0]	[0, 1]	[0, 1]	[0, 0]	0	0	0	5174493
14RMS080485.las	(408000.000,3148500.000,-55.260)	(409500.000,3150000.000,1978.090)	[-3942, 3770]	[-23.652, 22.62]	[0, 0]	[0, 1]	[0, 1]	[0, 0]	0	0	0	5314829
14RMS080500.las	(408000.000,3150000.010,-52.440)	(409500.000,3151499.990,1992.170)	[-3961, 3772]	[-23.766, 22.632]	[0, 0]	[0, 1]	[0, 1]	[0, 0]	0	0	0	4904251
14RMS080515.las	(408000.000,3151500.000,-51.010)	(409500.000,3153000.000,1996.600)	[-3975, 3769]	[-23.85, 22.614]	[0, 0]	[0, 1]	[0, 1]	[0, 0]	0	0	0	4553251
14RMS080530.las	(408000.000,3153000.010,-51.150)	(409500.000,3154499.990,1991.590)	[-3975, 3772]	[-23.85, 22.632]	[0, 0]	[0, 1]	[0, 1]	[0, 0]	0	0	0	4658945
14RMS080545.las	(408000.000,3154500.000,-43.370)	(409500.000,3155999.990,1992.050)	[-3975, 3773]	[-23.85, 22.638]	[0, 0]	[0, 1]	[0, 1]	[0, 0]	0	0	0	4621276
14RMS080560.las	(408000.000,3156000.000,-48.920)	(409500.000,3157500.000,1992.940)	[-3958, 3760]	[-23.748, 22.56]	[0, 0]	[0, 1]	[0, 1]	[0, 0]	0	0	0	5739828

DPH-1.3 Report on ASPRS LAS File Format (Tiled Data) - Informational - continued

File	(Xmin, Ymin, Zmin)	(Xmax, Ymax, Zmax)	Extended Scan Angle	Scan Angle Rank	Scanner Channel	Scan Direction	Edge of Flight Line	User Data	Counts for Synthetic	Key-points	Withheld	Overlap
14RMS080575.las	(408000.000,3157500.010,-66.010)	(409500.000,3158999.990,1976.910)	[-3974, 3740]	[-23.844, 22.44]	[0, 0]	[0, 1]	[0, 1]	[0, 0]	0	0	0	6393227
14RMS080590.las	(408000.000,3159000.000,-68.450)	(409500.000,3160500.000,1993.370)	[-3925, 3747]	[-23.55, 22.482]	[0, 0]	[0, 1]	[0, 1]	[0, 0]	0	0	0	7468361
14RMS080605.las	(408000.000,3160500.010,-64.880)	(409500.000,3161999.990,1988.780)	[-3925, 3753]	[-23.55, 22.518]	[0, 0]	[0, 1]	[0, 1]	[0, 0]	0	0	0	11842138
14RMS080620.las	(408000.000,3162000.000,-66.230)	(409500.000,3163500.000,1990.880)	[-3924, 3770]	[-23.544, 22.62]	[0, 0]	[0, 1]	[0, 1]	[0, 0]	0	0	0	18259308
14RMS080635.las	(408000.000,3163500.010,-66.930)	(409500.000,3164999.990,1992.990)	[-3907, 3766]	[-23.442, 22.596]	[0, 0]	[0, 1]	[0, 1]	[0, 0]	0	0	0	18966428
14RMS080650.las	(408000.000,3165000.000,-71.960)	(409500.000,3166499.990,1992.470)	[-3942, 3732]	[-23.652, 22.392]	[0, 0]	[0, 1]	[0, 1]	[0, 0]	0	0	0	18998345
14RMS080665.las	(408000.000,3166500.000,-81.620)	(409500.000,3168000.000,1997.000)	[-3954, 3706]	[-23.724, 22.236]	[0, 0]	[0, 1]	[0, 1]	[0, 0]	0	0	0	17352681
14RMS080680.las	(408000.000,3168000.010,-77.020)	(409500.000,3169499.990,1963.250)	[-4984, 3729]	[-29.904, 22.374]	[0, 0]	[0, 1]	[0, 1]	[0, 0]	0	0	0	11137210
14RMS080695.las	(408000.000,3169500.000,-78.490)	(409500.000,3171000.000,1971.970)	[-3767, 3727]	[-22.602, 22.362]	[0, 0]	[0, 1]	[0, 1]	[0, 0]	0	0	0	3864483
14RMS080710.las	(408000.000,3171000.010,-86.460)	(409500.000,3172499.990,1972.230)	[-3741, 3698]	[-22.446, 22.188]	[0, 0]	[0, 1]	[0, 1]	[0, 0]	0	0	0	4053388
14RMS080725.las	(408000.000,3172500.000,-87.010)	(409500.000,3173999.990,1972.790)	[-3753, 3691]	[-22.518, 22.146]	[0, 0]	[0, 1]	[0, 1]	[0, 0]	0	0	0	4183109
14RMS080740.las	(408000.000,3174000.000,-82.300)	(409500.000,3175499.990,1921.590)	[-3761, 3698]	[-22.566, 22.188]	[0, 0]	[0, 1]	[0, 1]	[0, 0]	0	0	0	4061785
14RMS080755.las	(408000.000,3175500.000,-79.900)	(409500.000,3176999.990,1972.490)	[-3769, 3733]	[-22.614, 22.398]	[0, 0]	[0, 1]	[0, 1]	[0, 0]	0	0	0	3764787
14RMS080770.las	(408000.000,3177000.000,-78.330)	(409500.000,3178500.000,1953.740)	[-3771, 3707]	[-22.626, 22.242]	[0, 0]	[0, 1]	[0, 1]	[0, 0]	0	0	0	2747456
14RMS080785.las	(408000.000,3178500.010,-75.170)	(409500.000,3179999.990,1838.970)	[-3774, 3709]	[-22.644, 22.254]	[0, 0]	[0, 1]	[0, 1]	[0, 0]	0	0	0	3542274
14RMS080800.las	(408000.000,3180000.000,-74.540)	(409500.000,3181500.000,1971.820)	[-3801, 3714]	[-22.806, 22.284]	[0, 0]	[0, 1]	[0, 1]	[0, 0]	0	0	0	3505452
14RMS080815.las	(408000.000,3181500.010,-72.330)	(409500.000,3182999.990,1972.500)	[-3805, 3725]	[-22.83, 22.35]	[0, 0]	[0, 1]	[0, 1]	[0, 0]	0	0	0	3765795
14RMS080830.las	(408000.000,3183000.000,-72.530)	(409500.000,3184499.990,460.490)	[-3819, 3728]	[-22.914, 22.368]	[0, 0]	[0, 1]	[0, 1]	[0, 0]	0	0	0	4173262
14RMS080845.las	(408000.000,3184500.000,-70.720)	(409500.000,3186000.000,1972.580)	[-3786, 3727]	[-22.716, 22.362]	[0, 0]	[0, 1]	[0, 1]	[0, 0]	0	0	0	4329150
14RMS080860.las	(408000.000,3186000.010,-71.170)	(409500.000,3187499.990,455.440)	[-3808, 3760]	[-22.848, 22.56]	[0, 0]	[0, 1]	[0, 1]	[0, 0]	0	0	0	4540747
14RMS080875.las	(408000.000,3187500.000,-63.350)	(409500.000,3189000.000,1972.910)	[-3819, 3777]	[-22.914, 22.662]	[0, 0]	[0, 1]	[0, 1]	[0, 0]	0	0	0	4709978
14RMS080890.las	(408000.000,3189000.010,-60.000)	(409500.000,3190499.990,1972.250)	[-3820, 3792]	[-22.92, 22.752]	[0, 0]	[0, 1]	[0, 1]	[0, 0]	0	0	0	4586453
14RMS080905.las	(408000.000,3190500.000,-50.650)	(409500.000,3192000.000,1968.010)	[-3853, 3756]	[-23.118, 22.536]	[0, 0]	[0, 1]	[0, 1]	[0, 0]	0	0	0	4866688
14RMS080920.las	(408000.000,3192000.010,-48.490)	(409500.000,3193499.990,1973.960)	[-3854, 3761]	[-23.124, 22.566]	[0, 0]	[0, 1]	[0, 1]	[0, 0]	0	0	0	4898163
14RMS080935.las	(408000.000,3193500.000,-51.230)	(409500.000,3194999.990,1971.840)	[-3868, 3774]	[-23.208, 22.644]	[0, 0]	[0, 1]	[0, 1]	[0, 0]	0	0	0	4907343
14RMS080950.las	(408000.000,3195000.000,-53.510)	(409500.000,3196500.000,1975.320)	[-3855, 3787]	[-23.13, 22.722]	[0, 0]	[0, 1]	[0, 1]	[0, 0]	0	0	0	4993239
14RMS080965.las	(408000.000,3196500.010,-46.790)	(409500.000,3197999.990,479.460)	[-3854, 3807]	[-23.124, 22.842]	[0, 0]	[0, 1]	[0, 1]	[0, 0]	0	0	0	4990438
14RMS080980.las	(408000.000,3198000.000,-38.510)	(409500.000,3199500.000,1965.030)	[-3870, 3814]	[-23.22, 22.884]	[0, 0]	[0, 1]	[0, 1]	[0, 0]	0	0	0	4950503
14RMS080995.las	(408000.000,3199500.010,-42.090)	(409500.000,3200999.990,1921.940)	[-3874, 3810]	[-23.244, 22.86]	[0, 0]	[0, 1]	[0, 1]	[0, 0]	0	0	0	4774700
14RMS095185.las	(409500.010,3119555.670,-11.220)	(410999.990,3119999.990,1999.490)	[-3899, 3872]	[-23.394, 23.232]	[0, 0]	[0, 1]	[0, 1]	[0, 0]	0	0	0	715373
14RMS095200.las	(409500.010,3120000.000,-21.410)	(410999.990,3121500.000,2002.360)	[-3890, 3873]	[-23.34, 23.238]	[0, 0]	[0, 1]	[0, 1]	[0, 0]	0	0	0	2589374
14RMS095215.las	(409500.010,3121500.010,-26.690)	(410999.990,3122999.990,2001.960)	[-3898, 3873]	[-23.388, 23.238]	[0, 0]	[0, 1]	[0, 1]	[0, 0]	0	0	0	2844164
14RMS095230.las	(409500.010,3123000.000,-28.170)	(410999.990,3124500.000,2001.700)	[-3874, 3859]	[-23.244, 23.154]	[0, 0]	[0, 1]	[0, 1]	[0, 0]	0	0	0	2574528
14RMS095245.las	(409500.010,3124500.010,-34.610)	(410999.990,3125999.990,1999.970)	[-3887, 3858]	[-23.322, 23.148]	[0, 0]	[0, 1]	[0, 1]	[0, 0]	0	0	0	2404445
14RMS095260.las	(409500.010,3126000.000,-37.820)	(410999.990,3127499.990,2005.610)	[-3856, 3856]	[-23.136, 23.136]	[0, 0]	[0, 1]	[0, 1]	[0, 0]	0	0	0	2599081
14RMS095275.las	(409500.010,3127500.000,-38.460)	(410999.990,3128999.990,2003.200)	[-3842, 3828]	[-23.052, 22.968]	[0, 0]	[0, 1]	[0, 1]	[0, 0]	0	0	0	2782550
14RMS095290.las	(409500.010,3129000.000,-34.130)	(410999.990,3130499.990,1993.600)	[-3828, 3826]	[-22.968, 22.956]	[0, 0]	[0, 1]	[0, 1]	[0, 0]	0	0	0	3476653
14RMS095305.las	(409500.010,3130500.000,-39.140)	(410999.990,3132000.000,2004.380)	[-3724, 3807]	[-22.344, 22.842]	[0, 0]	[0, 1]	[0, 1]	[0, 0]	0	0	0	3001325
14RMS095320.las	(409500.010,3132000.010,-46.000)	(410999.990,3133499.990,2004.060)	[-3811, 3794]	[-22.866, 22.764]	[0, 0]	[0, 1]	[0, 1]	[0, 0]	0	0	0	2899833
14RMS095335.las	(409500.010,3133500.000,-46.830)	(410999.990,3135000.000,2003.050)	[-3807, 3795]	[-22.842, 22.77]	[0, 0]	[0, 1]	[0, 1]	[0, 0]	0	0	0	1753431
14RMS095350.las	(409500.010,3135000.010,-43.100)	(410999.990,3136499.990,2002.690)	[-3809, 3794]	[-22.854, 22.764]	[0, 0]	[0, 1]	[0, 1]	[0, 0]	0	0	0	2808511
14RMS095365.las	(409500.010,3136500.000,-41.750)	(410999.990,3137999.990,1999.190)	[-3823, 3804]	[-22.938, 22.824]	[0, 0]	[0, 1]	[0, 1]	[0, 0]	0	0	0	2478020
14RMS095380.las	(409500.010,3138000.000,-39.910)	(410999.990,3139500.000,2005.110)	[-3828, 3821]	[-22.968, 22.926]	[0, 0]	[0, 1]	[0, 1]	[0, 0]	0	0	0	2894590
14RMS095395.las	(409500.010,3139500.010,-37.880)	(410999.990,3140999.990,1994.020)	[-3859, 3873]	[-23.154, 23.238]	[0, 0]	[0, 1]	[0, 1]	[0, 0]	0	0	0	2783518
14RMS095410.las	(409500.010,3141000.000,-37.510)	(410999.990,3142500.000,1961.120)	[-3890, 3895]	[-23.34, 23.37]	[0, 0]	[0, 1]	[0, 1]	[0, 0]	0	0	0	2887222
14RMS095425.las	(409500.010,3142500.010,-45.850)	(410999.990,3143999.990,1949.390)	[-3938, 3923]	[-23.628, 23.538]	[0, 0]	[0, 1]	[0, 1]	[0, 0]	0	0	0	2571254
14RMS095440.las	(409500.010,3144000.000,-48.480)	(410999.990,3145500.000,1936.220)	[-3935, 3922]	[-23.61, 23.532]	[0, 0]	[0, 1]	[0, 1]	[0, 0]	0	0	0	2463169
14RMS095455.las	(409500.010,3145500.010,-53.180)	(410999.990,3146999.990,1927.040)	[-3942, 3924]	[-23.652, 23.544]	[0, 0]	[0, 1]	[0, 1]	[0, 0]	0	0	0	2235607
14RMS095470.las	(409500.010,3147000.000,-55.830)	(410999.990,3148499.990,1922.940)	[-3911, 3924]	[-23.466, 23.544]	[0, 0]	[0, 1]	[0, 1]	[0, 0]	0	0	0	2247901

DPH-1.3 Report on ASPRS LAS File Format (Tiled Data) - Informational - continued

File	(Xmin, Ymin, Zmin)	(Xmax, Ymax, Zmax)	Extended Scan Angle	Scan Angle Rank	Scanner Channel	Scan Direction	Edge of Flight Line	User Data	Counts for Synthetic	Key-points	Withheld	Overlap
14RMS095485.las	(409500.010,3148500.000,-59.170)	(410999.990,3150000.000,462.270)	[-3802, 3906]	[-22.812, 23.436]	[0, 0]	[0, 1]	[0, 1]	[0, 0]	0	0	0	2404364
14RMS095500.las	(409500.010,3150000.010,-52.600)	(410999.990,3151499.990,1940.810)	[-3950, 3925]	[-23.7, 23.55]	[0, 0]	[0, 1]	[0, 1]	[0, 0]	0	0	0	2697098
14RMS095515.las	(409500.010,3151500.000,-58.240)	(410999.990,3153000.000,1940.180)	[-3812, 3924]	[-22.872, 23.544]	[0, 0]	[0, 1]	[0, 1]	[0, 0]	0	0	0	2561753
14RMS095530.las	(409500.010,3153000.010,-54.370)	(410999.990,3154499.990,1932.420)	[-3936, 3924]	[-23.616, 23.544]	[0, 0]	[0, 1]	[0, 1]	[0, 0]	0	0	0	2304361
14RMS095545.las	(409500.010,3154500.000,-53.200)	(410999.990,3155999.990,1938.720)	[-3933, 3939]	[-23.598, 23.634]	[0, 0]	[0, 1]	[0, 1]	[0, 0]	0	0	0	2475749
14RMS095560.las	(409500.010,3156000.000,-52.740)	(410999.990,3157500.000,1935.170)	[-3932, 3923]	[-23.592, 23.538]	[0, 0]	[0, 1]	[0, 1]	[0, 0]	0	0	0	3030898
14RMS095575.las	(409500.010,3157500.010,-59.010)	(410999.990,3158999.990,1923.950)	[-3893, 3921]	[-23.358, 23.526]	[0, 0]	[0, 1]	[0, 1]	[0, 0]	0	0	0	2435127
14RMS095590.las	(409500.010,3159000.000,-70.600)	(410999.990,3160500.000,1938.190)	[-3893, 3891]	[-23.358, 23.346]	[0, 0]	[0, 1]	[0, 1]	[0, 0]	0	0	0	6553419
14RMS095605.las	(409500.010,3160500.010,-68.620)	(410999.990,3161999.990,1975.600)	[-3903, 3896]	[-23.418, 23.376]	[0, 0]	[0, 1]	[0, 1]	[0, 0]	0	0	0	11862228
14RMS095620.las	(409500.010,3162000.000,-70.450)	(410999.990,3163500.000,1977.850)	[-3905, 3889]	[-23.43, 23.334]	[0, 0]	[0, 1]	[0, 1]	[0, 0]	0	0	0	17128056
14RMS095635.las	(409500.010,3163500.010,-74.590)	(410999.990,3164999.990,1978.700)	[-3884, 3873]	[-23.304, 23.238]	[0, 0]	[0, 1]	[0, 1]	[0, 0]	0	0	0	16610539
14RMS095650.las	(409500.010,3165000.000,-70.980)	(410999.990,3166499.990,1980.680)	[-3887, 3872]	[-23.322, 23.232]	[0, 0]	[0, 1]	[0, 1]	[0, 0]	0	0	0	19296005
14RMS095665.las	(409500.010,3166500.000,-82.190)	(410999.990,3168000.000,1974.810)	[-3865, 3874]	[-23.19, 23.244]	[0, 0]	[0, 1]	[0, 1]	[0, 0]	0	0	0	16734532
14RMS095680.las	(409500.010,3168000.010,-88.170)	(410999.990,3169499.990,1978.330)	[-4295, 3831]	[-25.77, 22.986]	[0, 0]	[0, 1]	[0, 1]	[0, 0]	0	0	0	10495217
14RMS095695.las	(409500.010,3169500.000,-92.670)	(410999.990,3171000.000,1979.130)	[-3732, 3693]	[-22.392, 22.158]	[0, 0]	[0, 1]	[0, 1]	[0, 0]	0	0	0	3018002
14RMS095710.las	(409500.010,3171000.010,-90.980)	(410999.990,3172499.990,1837.760)	[-3686, 3673]	[-22.116, 22.038]	[0, 0]	[0, 1]	[0, 1]	[0, 0]	0	0	0	2855107
14RMS095725.las	(409500.010,3172500.000,-74.850)	(410999.990,3173999.990,1975.260)	[-3704, 3675]	[-22.224, 22.05]	[0, 0]	[0, 1]	[0, 1]	[0, 0]	0	0	0	2973888
14RMS095740.las	(409500.010,3174000.000,-81.680)	(410999.990,3175499.950,1971.470)	[-3710, 3723]	[-22.26, 22.338]	[0, 0]	[0, 1]	[0, 1]	[0, 0]	0	0	0	3122767
14RMS095755.las	(409500.010,3175500.000,-88.860)	(410999.990,3176999.990,1981.400)	[-3728, 3707]	[-22.368, 22.242]	[0, 0]	[0, 1]	[0, 1]	[0, 0]	0	0	0	3238313
14RMS095770.las	(409500.010,3177000.000,-75.520)	(410999.990,3178500.000,1984.100)	[-3727, 3692]	[-22.362, 22.152]	[0, 0]	[0, 1]	[0, 1]	[0, 0]	0	0	0	2629184
14RMS095785.las	(409500.010,3178500.010,-73.850)	(410999.990,3179999.990,1982.350)	[-3760, 3716]	[-22.56, 22.296]	[0, 0]	[0, 1]	[0, 1]	[0, 0]	0	0	0	2528261
14RMS095800.las	(409500.010,3180000.000,-67.450)	(410999.990,3181500.000,1983.500)	[-3707, 3719]	[-22.242, 22.314]	[0, 0]	[0, 1]	[0, 1]	[0, 0]	0	0	0	2723167
14RMS095815.las	(409500.010,3181500.010,-65.420)	(410999.990,3182999.990,1983.490)	[-3770, 3760]	[-22.62, 22.56]	[0, 0]	[0, 1]	[0, 1]	[0, 0]	0	0	0	3081487
14RMS095830.las	(409500.010,3183000.000,-66.470)	(410999.990,3184499.990,1966.090)	[-3770, 3755]	[-22.62, 22.53]	[0, 0]	[0, 1]	[0, 1]	[0, 0]	0	0	0	3381663
14RMS095845.las	(409500.010,3184500.000,-63.950)	(410999.990,3186000.000,1985.820)	[-3777, 3760]	[-22.662, 22.56]	[0, 0]	[0, 1]	[0, 1]	[0, 0]	0	0	0	3311513
14RMS095860.las	(409500.010,3186000.010,-65.140)	(410999.990,3187499.980,1974.050)	[-1217, 3760]	[-7.302, 22.56]	[0, 0]	[0, 1]	[0, 1]	[0, 0]	0	0	0	3426283
14RMS095875.las	(409500.010,3187500.000,-58.130)	(410999.990,3189000.000,1977.770)	[-3726, 3793]	[-22.356, 22.758]	[0, 0]	[0, 1]	[0, 1]	[0, 0]	0	0	0	3239721
14RMS095890.las	(409500.010,3189000.010,-53.650)	(410999.990,3190499.980,1986.230)	[-3784, 3789]	[-22.704, 22.734]	[0, 0]	[0, 1]	[0, 1]	[0, 0]	0	0	0	3660038
14RMS095905.las	(409500.010,3190500.000,-52.270)	(410999.990,3192000.000,1977.160)	[-3792, 3789]	[-22.752, 22.734]	[0, 0]	[0, 1]	[0, 1]	[0, 0]	0	0	0	3571043
14RMS095920.las	(409500.010,3192000.010,-44.150)	(410999.990,3193499.980,1978.710)	[-3846, 3806]	[-23.076, 22.836]	[0, 0]	[0, 1]	[0, 1]	[0, 0]	0	0	0	3472805
14RMS095935.las	(409500.010,3193500.000,-36.310)	(410999.990,3194999.990,1983.430)	[-1698, 3808]	[-10.188, 22.848]	[0, 0]	[0, 1]	[0, 1]	[0, 0]	0	0	0	3485448
14RMS095950.las	(409500.010,3195000.000,-44.580)	(410999.990,3196500.000,1979.600)	[-3813, 3800]	[-22.878, 22.8]	[0, 0]	[0, 1]	[0, 1]	[0, 0]	0	0	0	3109115
14RMS095965.las	(409500.010,3196500.010,-44.010)	(410999.990,3197999.990,1984.600)	[-3826, 3792]	[-22.956, 22.752]	[0, 0]	[0, 1]	[0, 1]	[0, 0]	0	0	0	2971130
14RMS095980.las	(409500.010,3198000.000,-32.320)	(410999.990,3199500.000,1978.210)	[-3846, 3809]	[-23.076, 22.854]	[0, 0]	[0, 1]	[0, 1]	[0, 0]	0	0	0	3099362
14RMS095995.las	(409500.010,3199500.010,-34.490)	(410999.990,3200999.990,1981.810)	[-3859, 3811]	[-23.154, 22.866]	[0, 0]	[0, 1]	[0, 1]	[0, 0]	0	0	0	3223374
14RMS110185.las	(411000.000,3119559.260,-11.970)	(412500.000,3119999.990,1997.930)	[-3907, 3842]	[-23.442, 23.052]	[0, 0]	[0, 1]	[0, 1]	[0, 0]	0	0	0	768937
14RMS110200.las	(411000.000,3120000.000,-35.970)	(412500.000,3121500.000,1981.690)	[-3907, 3829]	[-23.442, 22.974]	[0, 0]	[0, 1]	[0, 1]	[0, 0]	0	0	0	2591826
14RMS110215.las	(411000.000,3121500.010,-35.940)	(412500.000,3122999.990,1985.770)	[-3908, 3827]	[-23.448, 22.962]	[0, 0]	[0, 1]	[0, 1]	[0, 0]	0	0	0	2691550
14RMS110230.las	(411000.000,3123000.000,-35.600)	(412500.000,3124500.000,1988.390)	[-3891, 3820]	[-23.346, 22.92]	[0, 0]	[0, 1]	[0, 1]	[0, 0]	0	0	0	2765773
14RMS110245.las	(411000.000,3124500.010,-43.840)	(412500.000,3125999.990,1981.240)	[-3859, 3785]	[-23.154, 22.71]	[0, 0]	[0, 1]	[0, 1]	[0, 0]	0	0	0	2238443
14RMS110260.las	(411000.000,3126000.000,-45.880)	(412500.000,3127499.990,2001.580)	[-3864, 3763]	[-23.184, 22.578]	[0, 0]	[0, 1]	[0, 1]	[0, 0]	0	0	0	2788479
14RMS110275.las	(411000.000,3127500.000,-38.690)	(412500.000,3128999.990,1996.000)	[-3874, 3812]	[-23.244, 22.872]	[0, 0]	[0, 1]	[0, 1]	[0, 0]	0	0	0	2919746
14RMS110290.las	(411000.000,3129000.000,-41.050)	(412500.000,3130499.990,1997.280)	[-3873, 3810]	[-23.238, 22.86]	[0, 0]	[0, 1]	[0, 1]	[0, 0]	0	0	0	2675523
14RMS110305.las	(411000.000,3130500.000,-43.170)	(412500.000,3132000.000,2000.760)	[-3857, 3739]	[-23.142, 22.434]	[0, 0]	[0, 1]	[0, 1]	[0, 0]	0	0	0	2553153
14RMS110320.las	(411000.000,3132000.010,-52.430)	(412500.000,3133499.990,2001.730)	[-3840, 3744]	[-23.04, 22.464]	[0, 0]	[0, 1]	[0, 1]	[0, 0]	0	0	0	2670963
14RMS110335.las	(411000.000,3133500.000,-54.630)	(412500.000,3135000.000,2000.680)	[-3826, 3716]	[-22.956, 22.296]	[0, 0]	[0, 1]	[0, 1]	[0, 0]	0	0	0	2846545
14RMS110350.las	(411000.000,3135000.010,-55.490)	(412500.000,3136499.990,1999.150)	[-3840, 3742]	[-23.04, 22.452]	[0, 0]	[0, 1]	[0, 1]	[0, 0]	0	0	0	2815935
14RMS110365.las	(411000.000,3136500.000,-49.890)	(412500.000,3137999.990,1998.350)	[-3841, 3763]	[-23.046, 22.578]	[0, 0]	[0, 1]	[0, 1]	[0, 0]	0	0	0	2756244
14RMS110380.las	(411000.000,3138000.000,-47.720)	(412500.000,3139500.000,1985.080)	[-3856, 3742]	[-23.136, 22.452]	[0, 0]	[0, 1]	[0, 1]	[0, 0]	0	0	0	2853620

DPH-1.3 Report on ASPRS LAS File Format (Tiled Data) - Informational - continued

File	(Xmin, Ymin, Zmin)	(Xmax, Ymax, Zmax)	Extended Scan Angle	Scan Angle Rank	Scanner Channel	Scan Direction	Edge of Flight Line	User Data	Counts for Synthetic	Key-points	Withheld	Overlap
14RMS110395.las	(411000.000,3139500.010,-50.290)	(412500.000,3140999.990,1998.580)	[-3841, 3772]	[-23.046, 22.632]	[0, 0]	[0, 1]	[0, 1]	[0, 0]	0	0	0	2727703
14RMS110410.las	(411000.000,3141000.000,-46.040)	(412500.000,3142500.000,2003.440)	[-3857, 3786]	[-23.142, 22.716]	[0, 0]	[0, 1]	[0, 1]	[0, 0]	0	0	0	2841678
14RMS110425.las	(411000.000,3142500.010,-48.640)	(412500.000,3143999.990,1999.650)	[-3856, 3766]	[-23.136, 22.596]	[0, 0]	[0, 1]	[0, 1]	[0, 0]	0	0	0	3169332
14RMS110440.las	(411000.000,3144000.000,-51.020)	(412500.000,3145500.000,2004.180)	[-3846, 3765]	[-23.076, 22.59]	[0, 0]	[0, 1]	[0, 1]	[0, 0]	0	0	0	2408643
14RMS110455.las	(411000.000,3145500.010,-54.470)	(412500.000,3146999.990,1994.910)	[-3807, 3750]	[-22.842, 22.5]	[0, 0]	[0, 1]	[0, 1]	[0, 0]	0	0	0	2867441
14RMS110470.las	(411000.000,3147000.000,-55.760)	(412500.000,3148499.990,2001.890)	[-3823, 3741]	[-22.938, 22.446]	[0, 0]	[0, 1]	[0, 1]	[0, 0]	0	0	0	2468529
14RMS110485.las	(411000.000,3148500.000,-57.870)	(412500.000,3150000.000,2000.760)	[-3793, 3721]	[-22.758, 22.326]	[0, 0]	[0, 1]	[0, 1]	[0, 0]	0	0	0	2585563
14RMS110500.las	(411000.000,3150000.010,-53.190)	(412500.000,3151499.990,1993.940)	[-3806, 3715]	[-22.836, 22.29]	[0, 0]	[0, 1]	[0, 1]	[0, 0]	0	0	0	2435876
14RMS110515.las	(411000.000,3151500.000,-58.000)	(412500.000,3153000.000,2002.290)	[-3823, 3755]	[-22.938, 22.53]	[0, 0]	[0, 1]	[0, 1]	[0, 0]	0	0	0	2613103
14RMS110530.las	(411000.000,3153000.010,-60.630)	(412500.000,3154499.990,1995.480)	[-3806, 3735]	[-22.836, 22.41]	[0, 0]	[0, 1]	[0, 1]	[0, 0]	0	0	0	2693647
14RMS110545.las	(411000.000,3154500.000,-57.910)	(412500.000,3155999.990,1996.430)	[-3823, 3731]	[-22.938, 22.386]	[0, 0]	[0, 1]	[0, 1]	[0, 0]	0	0	0	2680272
14RMS110560.las	(411000.000,3156000.000,-62.540)	(412500.000,3157500.000,2001.550)	[-3807, 3734]	[-22.842, 22.404]	[0, 0]	[0, 1]	[0, 1]	[0, 0]	0	0	0	2691283
14RMS110575.las	(411000.000,3157500.010,-63.340)	(412500.000,3158999.990,1990.090)	[-3808, 3713]	[-22.848, 22.278]	[0, 0]	[0, 1]	[0, 1]	[0, 0]	0	0	0	2592611
14RMS110590.las	(411000.000,3159000.000,-59.170)	(412500.000,3160500.000,1993.880)	[-3823, 3704]	[-22.938, 22.224]	[0, 0]	[0, 1]	[0, 1]	[0, 0]	0	0	0	4879778
14RMS110605.las	(411000.000,3160500.010,-79.640)	(412500.000,3161999.990,1998.670)	[-3776, 3725]	[-22.656, 22.35]	[0, 0]	[0, 1]	[0, 1]	[0, 0]	0	0	0	9570868
14RMS110620.las	(411000.000,3162000.000,-77.520)	(412500.000,3163500.000,1998.390)	[-3774, 3729]	[-22.644, 22.374]	[0, 0]	[0, 1]	[0, 1]	[0, 0]	0	0	0	16086069
14RMS110635.las	(411000.000,3163500.010,-84.560)	(412500.000,3164999.990,1998.820)	[-3769, 3731]	[-22.614, 22.386]	[0, 0]	[0, 1]	[0, 1]	[0, 0]	0	0	0	15235413
14RMS110650.las	(411000.000,3165000.000,-87.400)	(412500.000,3166499.990,2002.350)	[-3771, 3712]	[-22.626, 22.272]	[0, 0]	[0, 1]	[0, 1]	[0, 0]	0	0	0	16215316
14RMS110665.las	(411000.000,3166500.000,-83.610)	(412500.000,3168000.000,1997.960)	[-3771, 3700]	[-22.626, 22.2]	[0, 0]	[0, 1]	[0, 1]	[0, 0]	0	0	0	14532726
14RMS110680.las	(411000.000,3168000.010,-89.950)	(412500.000,3169499.990,1977.660)	[-3761, 3869]	[-22.566, 23.214]	[0, 0]	[0, 1]	[0, 1]	[0, 0]	0	0	0	11691556
14RMS110695.las	(411000.000,3169500.000,-86.980)	(412500.000,3171000.000,1974.580)	[-3835, 3705]	[-23.01, 22.23]	[0, 0]	[0, 1]	[0, 1]	[0, 0]	0	0	0	4628737
14RMS110710.las	(411000.000,3171000.010,-94.380)	(412500.000,3172499.990,1927.750)	[-3722, 3686]	[-22.332, 22.116]	[0, 0]	[0, 1]	[0, 1]	[0, 0]	0	0	0	3391539
14RMS110725.las	(411000.000,3172500.000,-97.860)	(412500.000,3173999.990,1979.670)	[-3736, 3690]	[-22.416, 22.14]	[0, 0]	[0, 1]	[0, 1]	[0, 0]	0	0	0	3235034
14RMS110740.las	(411000.000,3174000.000,-83.150)	(412500.000,3175499.990,1978.210)	[-3759, 3699]	[-22.554, 22.194]	[0, 0]	[0, 1]	[0, 1]	[0, 0]	0	0	0	3575978
14RMS110755.las	(411000.000,3175500.000,-78.730)	(412500.000,3176999.990,1977.520)	[-3770, 3727]	[-22.62, 22.362]	[0, 0]	[0, 1]	[0, 1]	[0, 0]	0	0	0	3277764
14RMS110770.las	(411000.000,3177000.000,-80.950)	(412500.000,3178500.000,1974.330)	[-3754, 3737]	[-22.524, 22.422]	[0, 0]	[0, 1]	[0, 1]	[0, 0]	0	0	0	3543776
14RMS110785.las	(411000.000,3178500.010,-78.080)	(412500.000,3179999.990,1977.760)	[-3768, 3738]	[-22.608, 22.428]	[0, 0]	[0, 1]	[0, 1]	[0, 0]	0	0	0	3479503
14RMS110800.las	(411000.000,3180000.000,-71.150)	(412500.000,3181500.000,1977.830)	[-3807, 3748]	[-22.842, 22.488]	[0, 0]	[0, 1]	[0, 1]	[0, 0]	0	0	0	3525517
14RMS110815.las	(411000.000,3181500.010,-66.590)	(412500.000,3182999.990,1975.750)	[-3802, 3751]	[-22.812, 22.506]	[0, 0]	[0, 1]	[0, 1]	[0, 0]	0	0	0	3439577
14RMS110830.las	(411000.000,3183000.000,-67.680)	(412500.000,3184499.990,1986.420)	[-3806, 3774]	[-22.836, 22.644]	[0, 0]	[0, 1]	[0, 1]	[0, 0]	0	0	0	2806495
14RMS110845.las	(411000.000,3184500.000,-64.870)	(412500.000,3186000.000,1967.860)	[-3817, 3772]	[-22.902, 22.632]	[0, 0]	[0, 1]	[0, 1]	[0, 0]	0	0	0	2121244
14RMS110860.las	(411000.000,3186000.010,-55.490)	(412500.000,3187499.990,1984.600)	[-3819, 3784]	[-22.914, 22.704]	[0, 0]	[0, 1]	[0, 1]	[0, 0]	0	0	0	3087801
14RMS110875.las	(411000.000,3187500.000,-47.450)	(412500.000,3189000.000,1984.190)	[-3836, 3773]	[-23.016, 22.638]	[0, 0]	[0, 1]	[0, 1]	[0, 0]	0	0	0	2861917
14RMS110890.las	(411000.000,3189000.010,-41.300)	(412500.000,3190499.990,1985.100)	[-3853, 3804]	[-23.118, 22.824]	[0, 0]	[0, 1]	[0, 1]	[0, 0]	0	0	0	2434687
14RMS110905.las	(411000.000,3190500.000,-42.520)	(412500.000,3192000.000,1978.880)	[-3854, 3789]	[-23.124, 22.734]	[0, 0]	[0, 1]	[0, 1]	[0, 0]	0	0	0	2890968
14RMS110920.las	(411000.000,3192000.010,-39.870)	(412500.000,3193499.990,1978.760)	[-3859, 3803]	[-23.154, 22.818]	[0, 0]	[0, 1]	[0, 1]	[0, 0]	0	0	0	3007276
14RMS110935.las	(411000.000,3193500.000,-45.720)	(412500.000,3194999.990,1975.560)	[-3854, 3793]	[-23.124, 22.758]	[0, 0]	[0, 1]	[0, 1]	[0, 0]	0	0	0	3486802
14RMS110950.las	(411000.000,3195000.000,-44.570)	(412500.000,3196500.000,1968.510)	[-3871, 3778]	[-23.226, 22.668]	[0, 0]	[0, 1]	[0, 1]	[0, 0]	0	0	0	3152584
14RMS110965.las	(411000.000,3196500.010,-38.110)	(412500.000,3197999.990,1983.240)	[-3887, 3798]	[-23.322, 22.788]	[0, 0]	[0, 1]	[0, 1]	[0, 0]	0	0	0	3645558
14RMS110980.las	(411000.000,3198000.000,-32.410)	(412500.000,3199500.000,1985.370)	[-3886, 3796]	[-23.316, 22.776]	[0, 0]	[0, 1]	[0, 1]	[0, 0]	0	0	0	3625125
14RMS110995.las	(411000.000,3199500.010,-32.900)	(412500.000,3200999.990,1972.340)	[-3886, 3808]	[-23.316, 22.848]	[0, 0]	[0, 1]	[0, 1]	[0, 0]	0	0	0	3486114
14RMS125185.las	(412500.010,3119565.600,-34.590)	(413999.990,3119999.990,1973.620)	[-3886, 3861]	[-23.316, 23.166]	[0, 0]	[0, 1]	[0, 1]	[0, 0]	0	0	0	1507617
14RMS125200.las	(412500.010,3120000.000,-39.360)	(413999.990,3121500.000,1974.820)	[-3908, 3842]	[-23.448, 23.052]	[0, 0]	[0, 1]	[0, 1]	[0, 0]	0	0	0	5348108
14RMS125215.las	(412500.010,3121500.010,-46.980)	(413999.990,3122999.990,1969.940)	[-3890, 3843]	[-23.34, 23.058]	[0, 0]	[0, 1]	[0, 1]	[0, 0]	0	0	0	5408175
14RMS125230.las	(412500.010,3123000.000,-50.730)	(413999.990,3124500.000,1968.600)	[-3875, 3839]	[-23.25, 23.034]	[0, 0]	[0, 1]	[0, 1]	[0, 0]	0	0	0	4922468
14RMS125245.las	(412500.010,3124500.010,-54.510)	(413999.990,3125999.990,1975.790)	[-3871, 3803]	[-23.226, 22.818]	[0, 0]	[0, 1]	[0, 1]	[0, 0]	0	0	0	4197151
14RMS125260.las	(412500.010,3126000.000,-54.460)	(413999.990,3127499.990,1974.210)	[-3889, 3805]	[-23.334, 22.83]	[0, 0]	[0, 1]	[0, 1]	[0, 0]	0	0	0	3873563
14RMS125275.las	(412500.010,3127500.000,-42.540)	(413999.990,3128999.990,1968.760)	[-3897, 3826]	[-23.382, 22.956]	[0, 0]	[0, 1]	[0, 1]	[0, 0]	0	0	0	4092587
14RMS125290.las	(412500.010,3129000.000,-52.340)	(413999.990,3130499.990,1979.460)	[-3877, 3827]	[-23.262, 22.962]	[0, 0]	[0, 1]	[0, 1]	[0, 0]	0	0	0	4123201

DPH-1.3 Report on ASPRS LAS File Format (Tiled Data) - Informational - continued

File	(Xmin, Ymin, Zmin)	(Xmax, Ymax, Zmax)	Extended Scan Angle	Scan Angle Rank	Scanner Channel	Scan Direction	Edge of Flight Line	User Data	Counts for Synthetic	Key-points	Withheld	Overlap
14RMS125305.las	(412500.010,3130500.000,-50.180)	(413999.990,3132000.000,1974.650)	[-3873, 3805]	[-23.238, 22.83]	[0, 0]	[0, 1]	[0, 1]	[0, 0]	0	0	0	3644698
14RMS125320.las	(412500.010,3132000.010,-56.100)	(413999.990,3133499.990,1975.390)	[-3872, 3792]	[-23.232, 22.752]	[0, 0]	[0, 1]	[0, 1]	[0, 0]	0	0	0	4255584
14RMS125335.las	(412500.010,3133500.000,-62.990)	(413999.990,3135000.000,1972.070)	[-3890, 3764]	[-23.34, 22.584]	[0, 0]	[0, 1]	[0, 1]	[0, 0]	0	0	0	4795921
14RMS125350.las	(412500.010,3135000.010,-63.760)	(413999.990,3136499.990,1972.140)	[-3855, 3770]	[-23.13, 22.62]	[0, 0]	[0, 1]	[0, 1]	[0, 0]	0	0	0	5132151
14RMS125365.las	(412500.010,3136500.000,-60.740)	(413999.990,3137999.990,1974.290)	[-3856, 3789]	[-23.136, 22.734]	[0, 0]	[0, 1]	[0, 1]	[0, 0]	0	0	0	5037833
14RMS125380.las	(412500.010,3138000.000,-51.800)	(413999.990,3139500.000,1974.550)	[-3889, 3792]	[-23.334, 22.752]	[0, 0]	[0, 1]	[0, 1]	[0, 0]	0	0	0	4379250
14RMS125395.las	(412500.010,3139500.010,-58.620)	(413999.990,3140999.990,1969.490)	[-3890, 3793]	[-23.34, 22.758]	[0, 0]	[0, 1]	[0, 1]	[0, 0]	0	0	0	3931178
14RMS125410.las	(412500.010,3141000.000,-57.320)	(413999.990,3142500.000,1972.870)	[-3873, 3806]	[-23.238, 22.836]	[0, 0]	[0, 1]	[0, 1]	[0, 0]	0	0	0	3560348
14RMS125425.las	(412500.010,3142500.010,-58.390)	(413999.990,3143999.990,1977.910)	[-3872, 3793]	[-23.232, 22.758]	[0, 0]	[0, 1]	[0, 1]	[0, 0]	0	0	0	3803826
14RMS125440.las	(412500.010,3144000.000,-57.910)	(413999.990,3145500.000,1972.170)	[-3852, 3793]	[-23.112, 22.758]	[0, 0]	[0, 1]	[0, 1]	[0, 0]	0	0	0	4232065
14RMS125455.las	(412500.010,3145500.010,-62.010)	(413999.990,3146999.990,1979.560)	[-3856, 3774]	[-23.136, 22.644]	[0, 0]	[0, 1]	[0, 1]	[0, 0]	0	0	0	4177790
14RMS125470.las	(412500.010,3147000.000,-60.330)	(413999.990,3148499.990,1977.030)	[-3861, 3756]	[-23.166, 22.536]	[0, 0]	[0, 1]	[0, 1]	[0, 0]	0	0	0	4104944
14RMS125485.las	(412500.010,3148500.000,-64.290)	(413999.990,3150000.000,1977.410)	[-3873, 3743]	[-23.238, 22.458]	[0, 0]	[0, 1]	[0, 1]	[0, 0]	0	0	0	3835194
14RMS125500.las	(412500.010,3150000.010,-71.550)	(413999.990,3151499.990,1978.050)	[-3842, 3753]	[-23.052, 22.518]	[0, 0]	[0, 1]	[0, 1]	[0, 0]	0	0	0	3921501
14RMS125515.las	(412500.010,3151500.000,-69.910)	(413999.990,3153000.000,1983.520)	[-3839, 3760]	[-23.034, 22.56]	[0, 0]	[0, 1]	[0, 1]	[0, 0]	0	0	0	3755378
14RMS125530.las	(412500.010,3153000.010,-68.680)	(413999.990,3154499.990,1978.690)	[-3840, 3739]	[-23.04, 22.434]	[0, 0]	[0, 1]	[0, 1]	[0, 0]	0	0	0	3815875
14RMS125545.las	(412500.060,3154500.000,-62.210)	(413999.990,3155999.990,1975.650)	[-3855, 3772]	[-23.13, 22.632]	[0, 0]	[0, 1]	[0, 1]	[0, 0]	0	0	0	3439963
14RMS125560.las	(412500.020,3156000.000,-62.220)	(413999.990,3157500.000,1970.700)	[-3855, 3762]	[-23.13, 22.572]	[0, 0]	[0, 1]	[0, 1]	[0, 0]	0	0	0	3485738
14RMS125575.las	(412500.010,3157500.010,-74.300)	(413999.990,3158999.990,1967.410)	[-3849, 3751]	[-23.094, 22.506]	[0, 0]	[0, 1]	[0, 1]	[0, 0]	0	0	0	3627260
14RMS125590.las	(412500.010,3159000.000,-80.470)	(413999.990,3160500.000,1977.530)	[-3822, 3759]	[-22.932, 22.554]	[0, 0]	[0, 1]	[0, 1]	[0, 0]	0	0	0	9162254
14RMS125605.las	(412500.010,3160500.010,-69.700)	(413999.990,3161999.990,1974.550)	[-3828, 3727]	[-22.968, 22.362]	[0, 0]	[0, 1]	[0, 1]	[0, 0]	0	0	0	14102269
14RMS125620.las	(412500.010,3162000.000,-74.380)	(413999.990,3163500.000,1975.950)	[-3845, 3730]	[-23.07, 22.38]	[0, 0]	[0, 1]	[0, 1]	[0, 0]	0	0	0	18262275
14RMS125635.las	(412500.010,3163500.010,-78.780)	(413999.990,3164999.990,1978.410)	[-3839, 3719]	[-23.034, 22.314]	[0, 0]	[0, 1]	[0, 1]	[0, 0]	0	0	0	17027760
14RMS125650.las	(412500.010,3165000.000,-89.140)	(413999.990,3166499.990,1992.760)	[-3823, 3708]	[-22.938, 22.248]	[0, 0]	[0, 1]	[0, 1]	[0, 0]	0	0	0	17132937
14RMS125665.las	(412500.010,3166500.000,-94.660)	(413999.990,3168000.000,1986.740)	[-3805, 3713]	[-22.83, 22.278]	[0, 0]	[0, 1]	[0, 1]	[0, 0]	0	0	0	17831368
14RMS125680.las	(412500.010,3168000.010,-90.800)	(413999.990,3169499.990,1990.220)	[-3805, 3712]	[-22.83, 22.272]	[0, 0]	[0, 1]	[0, 1]	[0, 0]	0	0	0	18071237
14RMS125695.las	(412500.010,3169500.000,-91.100)	(413999.990,3171000.000,1977.900)	[-3835, 5299]	[-23.01, 31.794]	[0, 0]	[0, 1]	[0, 1]	[0, 0]	0	0	0	9656548
14RMS125710.las	(412500.010,3171000.010,-98.860)	(413999.990,3172499.990,1978.220)	[-3736, 3680]	[-22.416, 22.08]	[0, 0]	[0, 1]	[0, 1]	[0, 0]	0	0	0	5761128
14RMS125725.las	(412500.010,3172500.000,-99.800)	(413999.990,3173999.990,1978.380)	[-3719, 3694]	[-22.314, 22.164]	[0, 0]	[0, 1]	[0, 1]	[0, 0]	0	0	0	4979145
14RMS125740.las	(412500.010,3174000.000,-84.720)	(413999.990,3175499.990,1978.880)	[-3722, 3701]	[-22.332, 22.206]	[0, 0]	[0, 1]	[0, 1]	[0, 0]	0	0	0	4656561
14RMS125755.las	(412500.010,3175500.000,-86.280)	(413999.990,3176999.990,1974.050)	[-3753, 3726]	[-22.518, 22.356]	[0, 0]	[0, 1]	[0, 1]	[0, 0]	0	0	0	6119340
14RMS125770.las	(412500.010,3177000.000,-72.430)	(413999.990,3178500.000,1976.680)	[-3786, 3732]	[-22.716, 22.392]	[0, 0]	[0, 1]	[0, 1]	[0, 0]	0	0	0	6021207
14RMS125785.las	(412500.010,3178500.010,-81.410)	(413999.990,3179999.990,1966.900)	[-3788, 3731]	[-22.728, 22.386]	[0, 0]	[0, 1]	[0, 1]	[0, 0]	0	0	0	5147365
14RMS125800.las	(412500.010,3180000.000,-73.900)	(413999.990,3181500.000,1972.770)	[-3769, 3760]	[-22.614, 22.56]	[0, 0]	[0, 1]	[0, 1]	[0, 0]	0	0	0	5620992
14RMS125815.las	(412500.010,3181500.010,-69.480)	(413999.990,3182999.990,1975.920)	[-3772, 3767]	[-22.632, 22.602]	[0, 0]	[0, 1]	[0, 1]	[0, 0]	0	0	0	5710878
14RMS125830.las	(412500.010,3183000.000,-61.850)	(413999.990,3184499.990,1976.490)	[-3804, 3776]	[-22.824, 22.656]	[0, 0]	[0, 1]	[0, 1]	[0, 0]	0	0	0	5589455
14RMS125845.las	(412500.010,3184500.000,-63.110)	(413999.990,3186000.000,1976.720)	[-3819, 3778]	[-22.914, 22.668]	[0, 0]	[0, 1]	[0, 1]	[0, 0]	0	0	0	5158346
14RMS125860.las	(412500.010,3186000.010,-53.170)	(413999.990,3187499.990,1972.290)	[-3836, 3801]	[-23.016, 22.806]	[0, 0]	[0, 1]	[0, 1]	[0, 0]	0	0	0	4735886
14RMS125875.las	(412500.010,3187500.000,-46.680)	(413999.990,3189000.000,1974.890)	[-3824, 3807]	[-22.944, 22.842]	[0, 0]	[0, 1]	[0, 1]	[0, 0]	0	0	0	4811159
14RMS125890.las	(412500.010,3189000.010,-49.360)	(413999.990,3190499.990,1976.680)	[-3815, 3812]	[-22.89, 22.872]	[0, 0]	[0, 1]	[0, 1]	[0, 0]	0	0	0	5198619
14RMS125905.las	(412500.010,3190500.000,-52.770)	(413999.990,3192000.000,1977.650)	[-3800, 3824]	[-22.8, 22.944]	[0, 0]	[0, 1]	[0, 1]	[0, 0]	0	0	0	5344777
14RMS125920.las	(412500.010,3192000.010,-51.290)	(413999.990,3193499.990,1950.420)	[-3802, 3817]	[-22.812, 22.902]	[0, 0]	[0, 1]	[0, 1]	[0, 0]	0	0	0	5667451
14RMS125935.las	(412500.010,3193500.000,-50.430)	(413999.990,3194999.990,1973.510)	[-3837, 3812]	[-23.022, 22.872]	[0, 0]	[0, 1]	[0, 1]	[0, 0]	0	0	0	5339263
14RMS125950.las	(412500.010,3195000.000,-40.930)	(413999.990,3196500.000,1960.970)	[-3835, 3826]	[-23.01, 22.956]	[0, 0]	[0, 1]	[0, 1]	[0, 0]	0	0	0	5432410
14RMS125965.las	(412500.010,3196500.010,-38.980)	(413999.990,3197999.990,1972.860)	[-3836, 3828]	[-23.016, 22.968]	[0, 0]	[0, 1]	[0, 1]	[0, 0]	0	0	0	5868590
14RMS125980.las	(412500.010,3198000.000,-36.960)	(413999.990,3199500.000,1927.870)	[-3851, 3827]	[-23.106, 22.962]	[0, 0]	[0, 1]	[0, 1]	[0, 0]	0	0	0	5637657
14RMS125995.las	(412500.010,3199500.010,-36.930)	(413999.990,3200999.990,1975.200)	[-3852, 3828]	[-23.112, 22.968]	[0, 0]	[0, 1]	[0, 1]	[0, 0]	0	0	0	4974273
14RMS140185.las	(414000.000,3119549.820,-49.960)	(415500.000,3119999.990,1962.260)	[-3859, 3846]	[-23.154, 23.076]	[0, 0]	[0, 1]	[0, 1]	[0, 0]	0	0	0	891435
14RMS140200.las	(414000.000,3120000.000,-56.970)	(415500.000,3121500.000,1970.200)	[-3880, 3858]	[-23.28, 23.148]	[0, 0]	[0, 1]	[0, 1]	[0, 0]	0	0	0	3236521

DPH-1.3 Report on ASPRS LAS File Format (Tiled Data) - Informational - continued

File	(Xmin, Ymin, Zmin)	(Xmax, Ymax, Zmax)	Extended Scan Angle	Scan Angle Rank	Scanner Channel	Scan Direction	Edge of Flight Line	User Data	Counts for Synthetic	Key-points	Withheld	Overlap
14RMS140215.las	(414000.000,3121500.010,-59.720)	(415500.000,3122999.990,1971.480)	[-2847, 3844]	[-17.082, 23.064]	[0, 0]	[0, 1]	[0, 1]	[0, 0]	0	0	0	3231248
14RMS140230.las	(414000.000,3123000.000,-60.250)	(415500.000,3124500.000,1974.670)	[-3844, 3829]	[-23.064, 22.974]	[0, 0]	[0, 1]	[0, 1]	[0, 0]	0	0	0	3619548
14RMS140245.las	(414000.000,3124500.010,-61.930)	(415500.000,3125999.990,1969.990)	[-3834, 3833]	[-23.004, 22.998]	[0, 0]	[0, 1]	[0, 1]	[0, 0]	0	0	0	3394950
14RMS140260.las	(414000.000,3126000.000,-58.440)	(415500.000,3127499.990,1962.540)	[-3851, 3842]	[-23.106, 23.052]	[0, 0]	[0, 1]	[0, 1]	[0, 0]	0	0	0	3055846
14RMS140275.las	(414000.000,3127500.000,-52.080)	(415500.000,3128999.990,1970.550)	[-3871, 3858]	[-23.226, 23.148]	[0, 0]	[0, 1]	[0, 1]	[0, 0]	0	0	0	3518857
14RMS140290.las	(414000.000,3129000.000,-57.480)	(415500.000,3130499.990,1972.780)	[-3865, 3850]	[-23.19, 23.1]	[0, 0]	[0, 1]	[0, 1]	[0, 0]	0	0	0	3873648
14RMS140305.las	(414000.000,3130500.000,-56.820)	(415500.000,3132000.000,1954.520)	[-3853, 3831]	[-23.118, 22.986]	[0, 0]	[0, 1]	[0, 1]	[0, 0]	0	0	0	3469714
14RMS140320.las	(414000.000,3132000.010,-54.460)	(415500.000,3133499.990,1971.430)	[-3848, 3832]	[-23.088, 22.992]	[0, 0]	[0, 1]	[0, 1]	[0, 0]	0	0	0	3145100
14RMS140335.las	(414000.000,3133500.000,-61.080)	(415500.000,3135000.000,1968.800)	[-3833, 3849]	[-22.998, 23.094]	[0, 0]	[0, 1]	[0, 1]	[0, 0]	0	0	0	3218421
14RMS140350.las	(414000.000,3135000.010,-67.240)	(415500.000,3136499.990,1968.340)	[-3820, 3826]	[-22.92, 22.956]	[0, 0]	[0, 1]	[0, 1]	[0, 0]	0	0	0	3963595
14RMS140365.las	(414000.000,3136500.000,-65.050)	(415500.000,3137999.990,1960.520)	[-3842, 3826]	[-23.052, 22.956]	[0, 0]	[0, 1]	[0, 1]	[0, 0]	0	0	0	3919948
14RMS140380.las	(414000.000,3138000.000,-58.130)	(415500.000,3139500.000,1971.120)	[-3866, 3856]	[-23.196, 23.136]	[0, 0]	[0, 1]	[0, 1]	[0, 0]	0	0	0	4363537
14RMS140395.las	(414000.000,3139500.010,-62.670)	(415500.000,3140999.990,1970.260)	[-3838, 3860]	[-23.028, 23.16]	[0, 0]	[0, 1]	[0, 1]	[0, 0]	0	0	0	4437896
14RMS140410.las	(414000.000,3141000.000,-62.970)	(415500.000,3142500.000,1967.060)	[-3821, 3842]	[-22.926, 23.052]	[0, 0]	[0, 1]	[0, 1]	[0, 0]	0	0	0	4055847
14RMS140425.las	(414000.000,3142500.010,-62.040)	(415500.000,3143999.990,1970.870)	[-3841, 3842]	[-23.046, 23.052]	[0, 0]	[0, 1]	[0, 1]	[0, 0]	0	0	0	4654136
14RMS140440.las	(414000.000,3144000.000,-63.410)	(415500.000,3145500.000,1971.240)	[-3788, 3830]	[-22.728, 22.98]	[0, 0]	[0, 1]	[0, 1]	[0, 0]	0	0	0	4455090
14RMS140455.las	(414000.000,3145500.010,-67.490)	(415500.000,3146999.990,1964.510)	[-3830, 3833]	[-22.98, 22.998]	[0, 0]	[0, 1]	[0, 1]	[0, 0]	0	0	0	3797770
14RMS140470.las	(414000.000,3147000.000,-63.520)	(415500.000,3148499.990,1964.400)	[-3590, 3826]	[-21.54, 22.956]	[0, 0]	[0, 1]	[0, 1]	[0, 0]	0	0	0	3632771
14RMS140485.las	(414000.000,3148500.000,-60.920)	(415500.000,3150000.000,1967.660)	[-3857, 3832]	[-23.142, 22.992]	[0, 0]	[0, 1]	[0, 1]	[0, 0]	0	0	0	4146785
14RMS140500.las	(414000.000,3150000.010,-71.890)	(415500.000,3151499.990,1966.940)	[-3830, 3833]	[-22.98, 22.998]	[0, 0]	[0, 1]	[0, 1]	[0, 0]	0	0	0	4454213
14RMS140515.las	(414000.000,3151500.000,-76.160)	(415500.000,3153000.000,1969.130)	[-3830, 3826]	[-22.98, 22.956]	[0, 0]	[0, 1]	[0, 1]	[0, 0]	0	0	0	4539575
14RMS140530.las	(414000.000,3153000.010,-68.710)	(415500.000,3154499.990,1968.510)	[-3817, 3827]	[-22.902, 22.962]	[0, 0]	[0, 1]	[0, 1]	[0, 0]	0	0	0	4350167
14RMS140545.las	(414000.000,3154500.000,-67.540)	(415500.000,3155999.990,1960.810)	[-3827, 3828]	[-22.962, 22.968]	[0, 0]	[0, 1]	[0, 1]	[0, 0]	0	0	0	4408078
14RMS140560.las	(414000.000,3156000.000,-67.410)	(415500.000,3157500.000,1972.180)	[-3829, 3831]	[-22.974, 22.986]	[0, 0]	[0, 1]	[0, 1]	[0, 0]	0	0	0	4970680
14RMS140575.las	(414000.000,3157500.010,-79.270)	(415500.000,3158999.990,1970.060)	[-3823, 3824]	[-22.938, 22.944]	[0, 0]	[0, 1]	[0, 1]	[0, 0]	0	0	0	5369471
14RMS140590.las	(414000.000,3159000.000,-78.470)	(415500.000,3160500.000,1971.560)	[-3774, 3834]	[-22.644, 23.004]	[0, 0]	[0, 1]	[0, 1]	[0, 0]	0	0	0	5236460
14RMS140605.las	(414000.000,3160500.010,-71.610)	(415500.000,3161999.990,1980.670)	[-3750, 3828]	[-22.5, 22.968]	[0, 0]	[0, 1]	[0, 1]	[0, 0]	0	0	0	9067862
14RMS140620.las	(414000.000,3162000.000,-74.510)	(415500.000,3163500.000,1982.330)	[-3796, 3825]	[-22.776, 22.95]	[0, 0]	[0, 1]	[0, 1]	[0, 0]	0	0	0	19015739
14RMS140635.las	(414000.000,3163500.010,-72.940)	(415500.000,3164999.990,1981.180)	[-3840, 3834]	[-23.04, 23.004]	[0, 0]	[0, 1]	[0, 1]	[0, 0]	0	0	0	18372496
14RMS140650.las	(414000.000,3165000.000,-77.820)	(415500.000,3166499.990,1981.900)	[-3817, 3832]	[-22.902, 22.992]	[0, 0]	[0, 1]	[0, 1]	[0, 0]	0	0	0	17445689
14RMS140665.las	(414000.000,3166500.000,-83.080)	(415500.000,3168000.000,1979.910)	[-3780, 3830]	[-22.68, 22.98]	[0, 0]	[0, 1]	[0, 1]	[0, 0]	0	0	0	17197287
14RMS140680.las	(414000.000,3168000.010,-88.400)	(415500.000,3169499.990,1981.230)	[-3803, 4465]	[-22.818, 26.79]	[0, 0]	[0, 1]	[0, 1]	[0, 0]	0	0	0	13471070
14RMS140695.las	(414000.000,3169500.000,-93.600)	(415500.000,3171000.000,1982.940)	[-3842, 5315]	[-23.052, 31.89]	[0, 0]	[0, 1]	[0, 1]	[0, 0]	0	0	0	7890735
14RMS140710.las	(414000.000,3171000.010,-99.990)	(415500.000,3172499.990,1983.350)	[-3789, 3677]	[-22.734, 22.062]	[0, 0]	[0, 1]	[0, 1]	[0, 0]	0	0	0	2956562
14RMS140725.las	(414000.000,3172500.000,-96.340)	(415500.000,3173999.990,1984.050)	[-3741, 3674]	[-22.446, 22.044]	[0, 0]	[0, 1]	[0, 1]	[0, 0]	0	0	0	3686213
14RMS140740.las	(414000.000,3174000.000,-85.780)	(415500.000,3175499.990,1980.580)	[-3744, 3703]	[-22.464, 22.218]	[0, 0]	[0, 1]	[0, 1]	[0, 0]	0	0	0	2585057
14RMS140755.las	(414000.000,3175500.000,-84.580)	(415500.000,3176999.990,1983.360)	[-3751, 3740]	[-22.506, 22.44]	[0, 0]	[0, 1]	[0, 1]	[0, 0]	0	0	0	2839514
14RMS140770.las	(414000.000,3177000.000,-65.020)	(415500.000,3178500.000,1983.110)	[-3787, 3763]	[-22.722, 22.578]	[0, 0]	[0, 1]	[0, 1]	[0, 0]	0	0	0	3039592
14RMS140785.las	(414000.000,3178500.010,-62.480)	(415500.000,3179999.990,1978.500)	[-3809, 3762]	[-22.854, 22.572]	[0, 0]	[0, 1]	[0, 1]	[0, 0]	0	0	0	3310765
14RMS140800.las	(414000.000,3180000.000,-71.220)	(415500.000,3181500.000,1980.030)	[-3855, 3736]	[-23.13, 22.416]	[0, 0]	[0, 1]	[0, 1]	[0, 0]	0	0	0	3518519
14RMS140815.las	(414000.000,3181500.010,-73.870)	(415500.000,3182999.990,1971.170)	[-3879, 3739]	[-23.274, 22.434]	[0, 0]	[0, 1]	[0, 1]	[0, 0]	0	0	0	3354041
14RMS140830.las	(414000.000,3183000.000,-66.490)	(415500.000,3184499.990,1981.010)	[-3866, 3761]	[-23.196, 22.566]	[0, 0]	[0, 1]	[0, 1]	[0, 0]	0	0	0	3718569
14RMS140845.las	(414000.000,3184500.000,-55.030)	(415500.000,3186000.000,1980.680)	[-3853, 3774]	[-23.118, 22.644]	[0, 0]	[0, 1]	[0, 1]	[0, 0]	0	0	0	3530177
14RMS140860.las	(414000.000,3186000.010,-59.920)	(415500.000,3187499.990,1983.820)	[-3863, 3773]	[-23.178, 22.638]	[0, 0]	[0, 1]	[0, 1]	[0, 0]	0	0	0	3733388
14RMS140875.las	(414000.000,3187500.000,-65.510)	(415500.000,3189000.000,1977.360)	[-3862, 3771]	[-23.172, 22.626]	[0, 0]	[0, 1]	[0, 1]	[0, 0]	0	0	0	4058693
14RMS140890.las	(414000.000,3189000.010,-64.140)	(415500.000,3190499.990,1982.420)	[-3880, 3761]	[-23.28, 22.566]	[0, 0]	[0, 1]	[0, 1]	[0, 0]	0	0	0	3908637
14RMS140905.las	(414000.000,3190500.000,-59.940)	(415500.000,3192000.000,464.410)	[-3853, 3763]	[-23.118, 22.578]	[0, 0]	[0, 1]	[0, 1]	[0, 0]	0	0	0	3603774
14RMS140920.las	(414000.000,3192000.010,-57.750)	(415500.000,3193499.990,1970.410)	[-3856, 3778]	[-23.136, 22.668]	[0, 0]	[0, 1]	[0, 1]	[0, 0]	0	0	0	2836163
14RMS140935.las	(414000.000,3193500.000,-45.280)	(415500.000,3194999.990,1981.500)	[-3867, 3794]	[-23.202, 22.764]	[0, 0]	[0, 1]	[0, 1]	[0, 0]	0	0	0	3385723

DPH-1.3 Report on ASPRS LAS File Format (Tiled Data) - Informational - continued

File	(Xmin, Ymin, Zmin)	(Xmax, Ymax, Zmax)	Extended Scan Angle	Scan Angle Rank	Scanner Channel	Scan Direction	Edge of Flight Line	User Data	Counts for Synthetic	Key-points	Withheld	Overlap
14RMS140950.las	(414000.000,3195000.000,-44.120)	(415500.000,3196500.000,1980.620)	[-3841, 3800]	[-23.046, 22.8]	[0, 0]	[0, 1]	[0, 1]	[0, 0]	0	0	0	4000530
14RMS140965.las	(414000.000,3196500.010,-45.020)	(415500.000,3197999.990,1979.900)	[-3851, 3803]	[-23.106, 22.818]	[0, 0]	[0, 1]	[0, 1]	[0, 0]	0	0	0	4288602
14RMS140980.las	(414000.000,3198000.000,-41.870)	(415500.000,3199500.000,1981.770)	[-3851, 3804]	[-23.106, 22.824]	[0, 0]	[0, 1]	[0, 1]	[0, 0]	0	0	0	4115791
14RMS140995.las	(414000.000,3199500.010,-37.510)	(415500.000,3200999.990,1976.420)	[-3862, 3811]	[-23.172, 22.866]	[0, 0]	[0, 1]	[0, 1]	[0, 0]	0	0	0	3385261
14RMS155185.las	(415500.010,3119552.950,-52.080)	(417000.000,3119999.990,1968.810)	[-3896, 3751]	[-23.376, 22.506]	[0, 0]	[0, 1]	[0, 1]	[0, 0]	0	0	0	652496
14RMS155200.las	(415500.010,3120000.000,-56.450)	(417000.000,3121500.000,1965.860)	[-3883, 3785]	[-23.298, 22.71]	[0, 0]	[0, 1]	[0, 1]	[0, 0]	0	0	0	2510515
14RMS155215.las	(415500.010,3121500.010,-64.590)	(417000.000,3122999.990,1958.820)	[-3876, 3786]	[-23.256, 22.716]	[0, 0]	[0, 1]	[0, 1]	[0, 0]	0	0	0	2550643
14RMS155230.las	(415500.010,3123000.000,-68.670)	(417000.000,3124500.000,1973.420)	[-3876, 3810]	[-23.256, 22.86]	[0, 0]	[0, 1]	[0, 1]	[0, 0]	0	0	0	2909171
14RMS155245.las	(415500.010,3124500.010,-67.240)	(417000.000,3125999.990,1970.070)	[-3873, 3791]	[-23.238, 22.746]	[0, 0]	[0, 1]	[0, 1]	[0, 0]	0	0	0	2510226
14RMS155260.las	(415500.010,3126000.000,-62.860)	(417000.000,3127499.990,1971.960)	[-3878, 3821]	[-23.268, 22.926]	[0, 0]	[0, 1]	[0, 1]	[0, 0]	0	0	0	2441022
14RMS155275.las	(415500.010,3127500.000,-61.490)	(417000.000,3128999.990,1969.040)	[-3907, 3824]	[-23.442, 22.944]	[0, 0]	[0, 1]	[0, 1]	[0, 0]	0	0	0	2613077
14RMS155290.las	(415500.010,3129000.000,-61.770)	(417000.000,3130499.990,1968.510)	[-3906, 3825]	[-23.436, 22.95]	[0, 0]	[0, 1]	[0, 1]	[0, 0]	0	0	0	2691015
14RMS155305.las	(415500.010,3130500.000,-65.210)	(417000.000,3132000.000,1964.520)	[-3874, 3804]	[-23.244, 22.824]	[0, 0]	[0, 1]	[0, 1]	[0, 0]	0	0	0	2583332
14RMS155320.las	(415500.010,3132000.010,-69.550)	(417000.000,3133499.990,1969.810)	[-3874, 3807]	[-23.244, 22.842]	[0, 0]	[0, 1]	[0, 1]	[0, 0]	0	0	0	2587079
14RMS155335.las	(415500.010,3133500.000,-65.740)	(417000.000,3135000.000,1968.100)	[-3876, 3814]	[-23.256, 22.884]	[0, 0]	[0, 1]	[0, 1]	[0, 0]	0	0	0	2437060
14RMS155350.las	(415500.010,3135000.010,-70.120)	(417000.000,3136499.990,1971.700)	[-3874, 3793]	[-23.244, 22.758]	[0, 0]	[0, 1]	[0, 1]	[0, 0]	0	0	0	3135615
14RMS155365.las	(415500.010,3136500.000,-73.330)	(417000.000,3137999.990,1966.470)	[-3876, 3813]	[-23.256, 22.878]	[0, 0]	[0, 1]	[0, 1]	[0, 0]	0	0	0	2856380
14RMS155380.las	(415500.010,3138000.000,-65.550)	(417000.000,3139500.000,1968.560)	[-3877, 3805]	[-23.262, 22.83]	[0, 0]	[0, 1]	[0, 1]	[0, 0]	0	0	0	2734463
14RMS155395.las	(415500.010,3139500.010,-62.790)	(417000.000,3140999.990,1972.380)	[-3873, 3806]	[-23.238, 22.836]	[0, 0]	[0, 1]	[0, 1]	[0, 0]	0	0	0	2681127
14RMS155410.las	(415500.010,3141000.000,-71.310)	(417000.000,3142500.000,1968.650)	[-3874, 3804]	[-23.244, 22.824]	[0, 0]	[0, 1]	[0, 1]	[0, 0]	0	0	0	3003851
14RMS155425.las	(415500.010,3142500.010,-68.150)	(417000.000,3143999.990,1966.410)	[-3873, 3807]	[-23.238, 22.842]	[0, 0]	[0, 1]	[0, 1]	[0, 0]	0	0	0	2860476
14RMS155440.las	(415500.010,3144000.000,-67.690)	(417000.000,3145500.000,1968.850)	[-3873, 3787]	[-23.238, 22.722]	[0, 0]	[0, 1]	[0, 1]	[0, 0]	0	0	0	3202207
14RMS155455.las	(415500.010,3145500.010,-71.260)	(417000.000,3147000.000,1969.720)	[-3861, 3741]	[-23.166, 22.446]	[0, 0]	[0, 1]	[0, 1]	[0, 0]	0	0	0	2950490
14RMS155470.las	(415500.010,3147000.000,-71.230)	(417000.000,3148500.000,1963.670)	[-3875, 1973]	[-23.25, 11.838]	[0, 0]	[0, 1]	[0, 1]	[0, 0]	0	0	0	2429677
14RMS155485.las	(415500.010,3148500.000,-69.790)	(417000.000,3150000.000,1966.530)	[-3873, 3801]	[-23.238, 22.806]	[0, 0]	[0, 1]	[0, 1]	[0, 0]	0	0	0	3172188
14RMS155500.las	(415500.010,3150000.010,-67.780)	(417000.000,3151499.990,1969.130)	[-3882, 3792]	[-23.292, 22.752]	[0, 0]	[0, 1]	[0, 1]	[0, 0]	0	0	0	3261374
14RMS155515.las	(415500.010,3151500.000,-73.360)	(417000.000,3153000.000,1971.850)	[-3875, 3806]	[-23.25, 22.836]	[0, 0]	[0, 1]	[0, 1]	[0, 0]	0	0	0	3169272
14RMS155530.las	(415500.010,3153000.010,-84.530)	(417000.000,3154499.990,1972.000)	[-3877, 3807]	[-23.262, 22.842]	[0, 0]	[0, 1]	[0, 1]	[0, 0]	0	0	0	2605082
14RMS155545.las	(415500.010,3154500.000,-79.250)	(417000.000,3155999.990,1966.110)	[-3876, 3796]	[-23.256, 22.776]	[0, 0]	[0, 1]	[0, 1]	[0, 0]	0	0	0	2726911
14RMS155560.las	(415500.010,3156000.000,-80.770)	(417000.000,3157500.000,1966.630)	[-3873, 3806]	[-23.238, 22.836]	[0, 0]	[0, 1]	[0, 1]	[0, 0]	0	0	0	2947487
14RMS155575.las	(415500.010,3157500.020,-80.540)	(417000.000,3158999.990,1954.910)	[-3876, 3801]	[-23.256, 22.806]	[0, 0]	[0, 1]	[0, 1]	[0, 0]	0	0	0	2640975
14RMS155590.las	(415500.010,3159000.000,-85.710)	(417000.000,3160500.000,1968.640)	[-3878, 3803]	[-23.268, 22.818]	[0, 0]	[0, 1]	[0, 1]	[0, 0]	0	0	0	5257466
14RMS155605.las	(415500.010,3160500.010,-83.050)	(417000.000,3161999.990,1976.550)	[-3876, 3787]	[-23.256, 22.722]	[0, 0]	[0, 1]	[0, 1]	[0, 0]	0	0	0	9626947
14RMS155620.las	(415500.010,3162000.000,-81.150)	(417000.000,3163500.000,1983.350)	[-3876, 3893]	[-23.256, 23.358]	[0, 0]	[0, 1]	[0, 1]	[0, 0]	0	0	0	14424528
14RMS155635.las	(415500.010,3163500.010,-81.650)	(417000.000,3164999.990,2005.560)	[-3874, 3816]	[-23.244, 22.896]	[0, 0]	[0, 1]	[0, 1]	[0, 0]	0	0	0	14896557
14RMS155650.las	(415500.010,3165000.000,-89.280)	(417000.000,3166499.990,2000.520)	[-3873, 3797]	[-23.238, 22.782]	[0, 0]	[0, 1]	[0, 1]	[0, 0]	0	0	0	15106900
14RMS155665.las	(415500.010,3166500.000,-82.040)	(417000.000,3168000.000,2012.930)	[-3876, 3769]	[-23.256, 22.614]	[0, 0]	[0, 1]	[0, 1]	[0, 0]	0	0	0	13732205
14RMS155680.las	(415500.010,3168000.010,-89.110)	(417000.000,3169499.990,1984.050)	[-3877, 3799]	[-23.262, 22.794]	[0, 0]	[0, 1]	[0, 1]	[0, 0]	0	0	0	7011447
14RMS155695.las	(415500.010,3169500.000,-96.530)	(417000.000,3171000.000,1985.170)	[-3873, 3851]	[-23.238, 23.106]	[0, 0]	[0, 1]	[0, 1]	[0, 0]	0	0	0	3809725
14RMS155710.las	(415500.010,3171000.010,-97.690)	(417000.000,3172499.990,1981.280)	[-3766, 3752]	[-22.596, 22.512]	[0, 0]	[0, 1]	[0, 1]	[0, 0]	0	0	0	3110436
14RMS155725.las	(415500.010,3172500.000,-94.550)	(417000.000,3173999.990,1984.630)	[-3721, 3713]	[-22.326, 22.278]	[0, 0]	[0, 1]	[0, 1]	[0, 0]	0	0	0	3429755
14RMS155740.las	(415500.010,3174000.000,-87.370)	(417000.000,3175499.990,2000.150)	[-3720, 3722]	[-22.32, 22.332]	[0, 0]	[0, 1]	[0, 1]	[0, 0]	0	0	0	2388725
14RMS155755.las	(415500.010,3175500.000,-80.130)	(417000.000,3176999.990,1997.790)	[-3778, 3800]	[-22.668, 22.8]	[0, 0]	[0, 1]	[0, 1]	[0, 0]	0	0	0	3728170
14RMS155770.las	(415500.010,3177000.000,-75.420)	(417000.000,3178500.000,1994.000)	[-3787, 3817]	[-22.722, 22.902]	[0, 0]	[0, 1]	[0, 1]	[0, 0]	0	0	0	3320183
14RMS155785.las	(415500.010,3178500.010,-75.380)	(417000.000,3179999.990,1986.760)	[-3778, 3780]	[-22.668, 22.68]	[0, 0]	[0, 1]	[0, 1]	[0, 0]	0	0	0	3651850
14RMS155800.las	(415500.010,3180000.000,-74.090)	(417000.000,3181500.000,1979.250)	[-3784, 3807]	[-22.704, 22.842]	[0, 0]	[0, 1]	[0, 1]	[0, 0]	0	0	0	3143865
14RMS155815.las	(415500.010,3181500.010,-65.330)	(417000.000,3182999.990,1960.510)	[-3852, 3838]	[-23.112, 23.028]	[0, 0]	[0, 1]	[0, 1]	[0, 0]	0	0	0	2939572
14RMS155830.las	(415500.010,3183000.000,-66.390)	(417000.000,3184499.990,1991.150)	[-3773, 3899]	[-22.638, 23.394]	[0, 0]	[0, 1]	[0, 1]	[0, 0]	0	0	0	3566807
14RMS155845.las	(415500.010,3184500.000,-66.180)	(417000.000,3186000.000,1990.400)	[-3804, 3834]	[-22.824, 23.004]	[0, 0]	[0, 1]	[0, 1]	[0, 0]	0	0	0	3451709

DPH-1.3 Report on ASPRS LAS File Format (Tiled Data) - Informational - continued

File	(Xmin, Ymin, Zmin)	(Xmax, Ymax, Zmax)	Extended Scan Angle	Scan Angle Rank	Scanner Channel	Scan Direction	Edge of Flight Line	User Data	Counts for Synthetic	Key-points	Withheld	Overlap
14RMS155860.las	(415500.010,3186000.010,-66.550)	(417000.000,3187499.990,1957.260)	[-3833, 3839]	[-22.998, 23.034]	[0, 0]	[0, 1]	[0, 1]	[0, 0]	0	0	0	3276000
14RMS155875.las	(415500.010,3187500.000,-68.090)	(417000.000,3189000.000,1965.790)	[-3815, 3834]	[-22.89, 23.004]	[0, 0]	[0, 1]	[0, 1]	[0, 0]	0	0	0	3317811
14RMS155890.las	(415500.010,3189000.010,-67.230)	(417000.000,3190499.990,1939.530)	[-3796, 3836]	[-22.776, 23.016]	[0, 0]	[0, 1]	[0, 1]	[0, 0]	0	0	0	3252710
14RMS155905.las	(415500.010,3190500.000,-54.950)	(417000.000,3192000.000,1970.850)	[-3855, 3858]	[-23.13, 23.148]	[0, 0]	[0, 1]	[0, 1]	[0, 0]	0	0	0	3581834
14RMS155920.las	(415500.010,3192000.010,-48.060)	(417000.000,3193499.990,1981.970)	[-3843, 3829]	[-23.058, 22.974]	[0, 0]	[0, 1]	[0, 1]	[0, 0]	0	0	0	2703561
14RMS155935.las	(415500.010,3193500.000,-50.340)	(417000.000,3194999.990,1980.150)	[-3852, 3824]	[-23.112, 22.944]	[0, 0]	[0, 1]	[0, 1]	[0, 0]	0	0	0	2721058
14RMS155950.las	(415500.010,3195000.000,-48.260)	(417000.000,3196500.000,1960.210)	[-3880, 4105]	[-23.28, 24.63]	[0, 0]	[0, 1]	[0, 1]	[0, 0]	0	0	0	3024961
14RMS155965.las	(415500.010,3196500.010,-46.610)	(417000.000,3197999.990,1993.150)	[-3834, 3840]	[-23.004, 23.04]	[0, 0]	[0, 1]	[0, 1]	[0, 0]	0	0	0	3105573
14RMS155980.las	(415500.010,3198000.000,-43.540)	(417000.000,3199500.000,1971.790)	[-3716, 3863]	[-22.296, 23.178]	[0, 0]	[0, 1]	[0, 1]	[0, 0]	0	0	0	3084549
14RMS155995.las	(415500.010,3199500.010,-42.150)	(417000.000,3200999.990,1961.560)	[-3813, 4101]	[-22.878, 24.606]	[0, 0]	[0, 1]	[0, 1]	[0, 0]	0	0	0	2878041
14RMS170185.las	(417000.010,3119555.750,-49.150)	(418499.990,3119999.990,478.140)	[-3878, 3834]	[-23.268, 23.004]	[0, 0]	[0, 1]	[0, 1]	[0, 0]	0	0	0	906885
14RMS170200.las	(417000.010,3120000.000,-49.650)	(418499.990,3121500.000,1970.790)	[-3874, 3834]	[-23.244, 23.004]	[0, 0]	[0, 1]	[0, 1]	[0, 0]	0	0	0	3215246
14RMS170215.las	(417000.010,3121500.030,-62.010)	(418499.990,3122999.990,1966.970)	[-3876, 3839]	[-23.256, 23.034]	[0, 0]	[0, 1]	[0, 1]	[0, 0]	0	0	0	3819412
14RMS170230.las	(417000.010,3123000.000,-71.730)	(418499.990,3124500.000,1938.710)	[-3876, 3839]	[-23.256, 23.034]	[0, 0]	[0, 1]	[0, 1]	[0, 0]	0	0	0	3653433
14RMS170245.las	(417000.010,3124500.030,-71.810)	(418499.990,3125999.990,1962.500)	[-3874, 3827]	[-23.244, 22.962]	[0, 0]	[0, 1]	[0, 1]	[0, 0]	0	0	0	3335462
14RMS170260.las	(417000.010,3126000.000,-67.660)	(418499.990,3127499.990,1965.390)	[-3876, 3828]	[-23.256, 22.968]	[0, 0]	[0, 1]	[0, 1]	[0, 0]	0	0	0	3062551
14RMS170275.las	(417000.010,3127500.000,-65.030)	(418499.990,3128999.990,1961.630)	[-3875, 3830]	[-23.25, 22.98]	[0, 0]	[0, 1]	[0, 1]	[0, 0]	0	0	0	2347327
14RMS170290.las	(417000.010,3129000.000,-61.220)	(418499.990,3130499.990,1966.020)	[-3873, 3826]	[-23.238, 22.956]	[0, 0]	[0, 1]	[0, 1]	[0, 0]	0	0	0	2461082
14RMS170305.las	(417000.010,3130500.000,-65.800)	(418499.990,3132000.000,1962.280)	[-3864, 3829]	[-23.184, 22.974]	[0, 0]	[0, 1]	[0, 1]	[0, 0]	0	0	0	2481296
14RMS170320.las	(417000.010,3132000.010,-67.760)	(418499.990,3133499.990,1965.970)	[-3859, 3833]	[-23.154, 22.998]	[0, 0]	[0, 1]	[0, 1]	[0, 0]	0	0	0	2808366
14RMS170335.las	(417000.010,3133500.000,-72.540)	(418499.990,3135000.000,1967.510)	[-3864, 3828]	[-23.184, 22.968]	[0, 0]	[0, 1]	[0, 1]	[0, 0]	0	0	0	2449980
14RMS170350.las	(417000.010,3135000.010,-74.130)	(418499.990,3136499.990,1969.940)	[-3831, 3825]	[-22.986, 22.95]	[0, 0]	[0, 1]	[0, 1]	[0, 0]	0	0	0	2602767
14RMS170365.las	(417000.010,3136500.000,-73.440)	(418499.990,3137999.990,1956.470)	[-3869, 3832]	[-23.214, 22.992]	[0, 0]	[0, 1]	[0, 1]	[0, 0]	0	0	0	2889755
14RMS170380.las	(417000.010,3138000.000,-71.070)	(418499.990,3139500.000,1964.260)	[-3856, 3827]	[-23.136, 22.962]	[0, 0]	[0, 1]	[0, 1]	[0, 0]	0	0	0	2662286
14RMS170395.las	(417000.010,3139500.090,-70.970)	(418499.990,3140999.990,1937.510)	[-3846, 3827]	[-23.076, 22.962]	[0, 0]	[0, 1]	[0, 1]	[0, 0]	0	0	0	2503100
14RMS170410.las	(417000.010,3141000.000,-76.680)	(418499.990,3142500.000,1960.530)	[-3860, 3826]	[-23.16, 22.956]	[0, 0]	[0, 1]	[0, 1]	[0, 0]	0	0	0	2864936
14RMS170425.las	(417000.010,3142500.090,-73.830)	(418499.990,3143999.990,1967.080)	[-3842, 3832]	[-23.052, 22.992]	[0, 0]	[0, 1]	[0, 1]	[0, 0]	0	0	0	2711041
14RMS170440.las	(417000.010,3144000.000,-68.580)	(418499.990,3145500.000,1953.940)	[-3831, 3832]	[-22.986, 22.992]	[0, 0]	[0, 1]	[0, 1]	[0, 0]	0	0	0	2301436
14RMS170455.las	(417000.000,3145500.080,-74.740)	(418500.000,3147000.000,1969.760)	[-3828, 3830]	[-22.968, 22.98]	[0, 0]	[0, 1]	[0, 1]	[0, 0]	0	0	0	2552475
14RMS170470.las	(417000.000,3147000.000,-71.300)	(418500.000,3148500.000,1958.810)	[-3838, 3830]	[-23.028, 22.98]	[0, 0]	[0, 1]	[0, 1]	[0, 0]	0	0	0	2150039
14RMS170485.las	(417000.010,3148500.000,-75.920)	(418499.990,3150000.000,1970.010)	[-3825, 3826]	[-22.95, 22.956]	[0, 0]	[0, 1]	[0, 1]	[0, 0]	0	0	0	2366892
14RMS170500.las	(417000.010,3150000.010,-72.960)	(418499.990,3151499.990,1968.230)	[-3853, 3830]	[-23.118, 22.98]	[0, 0]	[0, 1]	[0, 1]	[0, 0]	0	0	0	2959072
14RMS170515.las	(417000.010,3151500.000,-73.140)	(418499.990,3153000.000,1964.090)	[-3855, 3829]	[-23.13, 22.974]	[0, 0]	[0, 1]	[0, 1]	[0, 0]	0	0	0	2895815
14RMS170530.las	(417000.010,3153000.010,-78.550)	(418499.990,3154499.990,1973.430)	[-3845, 3827]	[-23.07, 22.962]	[0, 0]	[0, 1]	[0, 1]	[0, 0]	0	0	0	2487505
14RMS170545.las	(417000.010,3154500.000,-78.750)	(418499.990,3155999.990,1968.190)	[-3848, 3833]	[-23.088, 22.998]	[0, 0]	[0, 1]	[0, 1]	[0, 0]	0	0	0	2474756
14RMS170560.las	(417000.010,3156000.000,-88.500)	(418499.990,3157500.000,1956.400)	[-3851, 3832]	[-23.106, 22.992]	[0, 0]	[0, 1]	[0, 1]	[0, 0]	0	0	0	3016659
14RMS170575.las	(417000.010,3157500.010,-85.080)	(418499.990,3158999.990,1957.230)	[-3826, 3830]	[-22.956, 22.98]	[0, 0]	[0, 1]	[0, 1]	[0, 0]	0	0	0	2941519
14RMS170590.las	(417000.010,3159000.000,-85.400)	(418499.990,3160500.000,1970.580)	[-3843, 3840]	[-23.058, 23.04]	[0, 0]	[0, 1]	[0, 1]	[0, 0]	0	0	0	3916685
14RMS170605.las	(417000.010,3160500.010,-97.660)	(418499.990,3161999.990,1985.670)	[-3853, 3832]	[-23.118, 22.992]	[0, 0]	[0, 1]	[0, 1]	[0, 0]	0	0	0	9014430
14RMS170620.las	(417000.010,3162000.000,-92.570)	(418499.990,3163500.000,1990.200)	[-3866, 3826]	[-23.196, 22.956]	[0, 0]	[0, 1]	[0, 1]	[0, 0]	0	0	0	15028156
14RMS170635.las	(417000.010,3163500.010,-85.360)	(418499.990,3164999.990,1993.920)	[-3861, 3832]	[-23.166, 22.992]	[0, 0]	[0, 1]	[0, 1]	[0, 0]	0	0	0	15994935
14RMS170650.las	(417000.010,3165000.000,-93.210)	(418499.990,3166499.990,1995.680)	[-3838, 3831]	[-23.028, 22.986]	[0, 0]	[0, 1]	[0, 1]	[0, 0]	0	0	0	14722444
14RMS170665.las	(417000.010,3166500.000,-93.150)	(418499.990,3168000.000,1994.270)	[-3855, 3830]	[-23.13, 22.98]	[0, 0]	[0, 1]	[0, 1]	[0, 0]	0	0	0	15155359
14RMS170680.las	(417000.010,3168000.010,-98.170)	(418499.990,3169499.990,1968.180)	[-3818, 3823]	[-22.908, 22.938]	[0, 0]	[0, 1]	[0, 1]	[0, 0]	0	0	0	10798433
14RMS170695.las	(417000.010,3169500.000,-94.510)	(418499.990,3171000.000,1966.580)	[-3763, 3804]	[-22.578, 22.824]	[0, 0]	[0, 1]	[0, 1]	[0, 0]	0	0	0	4748836
14RMS170710.las	(417000.010,3171000.010,-93.830)	(418499.990,3172499.990,1962.420)	[-3759, 3693]	[-22.554, 22.158]	[0, 0]	[0, 1]	[0, 1]	[0, 0]	0	0	0	3740727
14RMS170725.las	(417000.010,3172500.000,-98.830)	(418499.990,3173999.990,1973.560)	[-3750, 3732]	[-22.5, 22.392]	[0, 0]	[0, 1]	[0, 1]	[0, 0]	0	0	0	3218246
14RMS170740.las	(417000.010,3174000.000,-88.040)	(418499.990,3175499.990,1981.410)	[-3757, 3731]	[-22.542, 22.386]	[0, 0]	[0, 1]	[0, 1]	[0, 0]	0	0	0	2762359
14RMS170755.las	(417000.010,3175500.000,-80.470)	(418499.990,3176999.990,1986.920)	[-3834, 3729]	[-23.004, 22.374]	[0, 0]	[0, 1]	[0, 1]	[0, 0]	0	0	0	2965341

DPH-1.3 Report on ASPRS LAS File Format (Tiled Data) - Informational - continued

File	(Xmin, Ymin, Zmin)	(Xmax, Ymax, Zmax)	Extended Scan Angle	Scan Angle Rank	Scanner Channel	Scan Direction	Edge of Flight Line	User Data	Counts for Synthetic	Key-points	Withheld	Overlap
14RMS170770.las	(417000.010,3177000.000,-74.610)	(418499.990,3178500.000,441.060)	[-3850, 3738]	[-23.1, 22.428]	[0, 0]	[0, 1]	[0, 1]	[0, 0]	0	0	0	3362352
14RMS170785.las	(417000.010,3178500.010,-71.810)	(418499.990,3179999.990,434.850)	[-3806, 3729]	[-22.836, 22.374]	[0, 0]	[0, 1]	[0, 1]	[0, 0]	0	0	0	3089153
14RMS170800.las	(417000.010,3180000.000,-68.220)	(418499.990,3181500.000,1991.720)	[-3843, 3733]	[-23.058, 22.398]	[0, 0]	[0, 1]	[0, 1]	[0, 0]	0	0	0	3627520
14RMS170815.las	(417000.010,3181500.010,-67.060)	(418499.990,3182999.990,1980.870)	[-3813, 3739]	[-22.878, 22.434]	[0, 0]	[0, 1]	[0, 1]	[0, 0]	0	0	0	3438409
14RMS170830.las	(417000.010,3183000.000,-57.090)	(418499.990,3184499.990,447.010)	[-3808, 3745]	[-22.848, 22.47]	[0, 0]	[0, 1]	[0, 1]	[0, 0]	0	0	0	3205781
14RMS170845.las	(417000.010,3184500.000,-65.960)	(418499.980,3186000.000,1998.490)	[-3801, 3765]	[-22.806, 22.59]	[0, 0]	[0, 1]	[0, 1]	[0, 0]	0	0	0	3357426
14RMS170860.las	(417000.010,3186000.010,-64.340)	(418499.960,3187499.910,420.390)	[-3770, 3763]	[-22.62, 22.578]	[0, 0]	[0, 1]	[0, 1]	[0, 0]	0	0	0	3059248
14RMS170875.las	(417000.010,3187500.000,-65.890)	(418499.920,3189000.000,457.770)	[-3850, 3771]	[-23.1, 22.626]	[0, 0]	[0, 1]	[0, 1]	[0, 0]	0	0	0	2516403
14RMS170890.las	(417000.010,3189000.010,-60.730)	(418499.930,3190499.960,463.300)	[-3859, 3795]	[-23.154, 22.77]	[0, 0]	[0, 1]	[0, 1]	[0, 0]	0	0	0	2820796
14RMS170905.las	(417000.010,3190500.000,-53.870)	(418499.990,3192000.000,1927.960)	[-3892, 3805]	[-23.352, 22.83]	[0, 0]	[0, 1]	[0, 1]	[0, 0]	0	0	0	2953908
14RMS170920.las	(417000.010,3192000.010,-50.650)	(418499.990,3193499.990,1972.910)	[-3860, 3792]	[-23.16, 22.752]	[0, 0]	[0, 1]	[0, 1]	[0, 0]	0	0	0	2270160
14RMS170935.las	(417000.010,3193500.000,-51.710)	(418499.990,3194999.990,1870.640)	[-3832, 3796]	[-22.992, 22.776]	[0, 0]	[0, 1]	[0, 1]	[0, 0]	0	0	0	2490007
14RMS170950.las	(417000.010,3195000.000,-51.090)	(418499.990,3196500.000,755.400)	[-3890, 3821]	[-23.34, 22.926]	[0, 0]	[0, 1]	[0, 1]	[0, 0]	0	0	0	2460635
14RMS170965.las	(417000.010,3196500.010,-47.340)	(418499.990,3197999.990,479.360)	[-3867, 3819]	[-23.202, 22.914]	[0, 0]	[0, 1]	[0, 1]	[0, 0]	0	0	0	2669951
14RMS170980.las	(417000.010,3198000.000,-40.120)	(418499.990,3199500.000,1724.050)	[-3871, 3818]	[-23.226, 22.908]	[0, 0]	[0, 1]	[0, 1]	[0, 0]	0	0	0	1868935
14RMS170995.las	(417000.010,3199500.010,-34.560)	(418499.990,3200999.990,484.450)	[-3866, 3838]	[-23.196, 23.028]	[0, 0]	[0, 1]	[0, 1]	[0, 0]	0	0	0	1920723
14RMS185185.las	(418500.000,3119561.130,-42.770)	(420000.000,3119999.990,1961.340)	[-3856, 3828]	[-23.136, 22.968]	[0, 0]	[0, 1]	[0, 1]	[0, 0]	0	0	0	1223082
14RMS185200.las	(418500.000,3120000.000,-49.010)	(420000.000,3121500.000,1941.660)	[-3880, 3837]	[-23.28, 23.022]	[0, 0]	[0, 1]	[0, 1]	[0, 0]	0	0	0	3930244
14RMS185215.las	(418500.000,3121500.010,-59.750)	(420000.000,3122999.990,1967.290)	[-3886, 3831]	[-23.316, 22.986]	[0, 0]	[0, 1]	[0, 1]	[0, 0]	0	0	0	4838084
14RMS185230.las	(418500.000,3123000.000,-73.030)	(420000.000,3124500.000,1955.970)	[-3879, 3834]	[-23.274, 23.004]	[0, 0]	[0, 1]	[0, 1]	[0, 0]	0	0	0	4994281
14RMS185245.las	(418500.000,3124500.010,-72.860)	(420000.000,3125999.990,1967.880)	[-3876, 3832]	[-23.256, 22.992]	[0, 0]	[0, 1]	[0, 1]	[0, 0]	0	0	0	4575399
14RMS185260.las	(418500.000,3126000.000,-70.190)	(420000.000,3127499.990,1970.000)	[-3875, 3825]	[-23.25, 22.95]	[0, 0]	[0, 1]	[0, 1]	[0, 0]	0	0	0	5185265
14RMS185275.las	(418500.000,3127500.000,-65.850)	(420000.000,3128999.990,1946.230)	[-3875, 3833]	[-23.25, 22.998]	[0, 0]	[0, 1]	[0, 1]	[0, 0]	0	0	0	4445596
14RMS185290.las	(418500.000,3129000.000,-61.450)	(420000.000,3130499.990,1962.520)	[-3875, 3827]	[-23.25, 22.962]	[0, 0]	[0, 1]	[0, 1]	[0, 0]	0	0	0	4151143
14RMS185305.las	(418500.000,3130500.000,-48.570)	(420000.000,3132000.000,1959.600)	[-3873, 3827]	[-23.238, 22.962]	[0, 0]	[0, 1]	[0, 1]	[0, 0]	0	0	0	4202561
14RMS185320.las	(418500.000,3132000.010,-57.690)	(420000.000,3133499.990,1970.410)	[-3881, 3835]	[-23.286, 23.01]	[0, 0]	[0, 1]	[0, 1]	[0, 0]	0	0	0	4502624
14RMS185335.las	(418500.000,3133500.000,-68.610)	(420000.000,3135000.000,1951.230)	[-3873, 3826]	[-23.238, 22.956]	[0, 0]	[0, 1]	[0, 1]	[0, 0]	0	0	0	4271681
14RMS185350.las	(418500.000,3135000.010,-74.030)	(420000.000,3136499.990,1910.890)	[-3873, 3826]	[-23.238, 22.956]	[0, 0]	[0, 1]	[0, 1]	[0, 0]	0	0	0	4445184
14RMS185365.las	(418500.000,3136500.000,-79.310)	(420000.000,3137999.990,1962.420)	[-3876, 3828]	[-23.256, 22.968]	[0, 0]	[0, 1]	[0, 1]	[0, 0]	0	0	0	4380402
14RMS185380.las	(418500.000,3138000.000,-78.580)	(420000.000,3139500.000,1965.750)	[-3874, 3826]	[-23.244, 22.956]	[0, 0]	[0, 1]	[0, 1]	[0, 0]	0	0	0	3950901
14RMS185395.las	(418500.000,3139500.010,-76.250)	(420000.000,3140999.990,1941.880)	[-3876, 3830]	[-23.256, 22.98]	[0, 0]	[0, 1]	[0, 1]	[0, 0]	0	0	0	4430183
14RMS185410.las	(418500.000,3141000.000,-80.530)	(420000.000,3142500.000,1902.140)	[-3874, 3828]	[-23.244, 22.968]	[0, 0]	[0, 1]	[0, 1]	[0, 0]	0	0	0	4385829
14RMS185425.las	(418500.000,3142500.010,-78.400)	(420000.000,3143999.990,1968.420)	[-3873, 3827]	[-23.238, 22.962]	[0, 0]	[0, 1]	[0, 1]	[0, 0]	0	0	0	3866732
14RMS185440.las	(418500.000,3144000.000,-71.510)	(420000.000,3145500.000,1958.150)	[-3876, 3827]	[-23.256, 22.962]	[0, 0]	[0, 1]	[0, 1]	[0, 0]	0	0	0	3852170
14RMS185455.las	(418500.000,3145500.010,-80.330)	(420000.000,3146999.990,1891.400)	[-3877, 3828]	[-23.262, 22.968]	[0, 0]	[0, 1]	[0, 1]	[0, 0]	0	0	0	4023481
14RMS185470.las	(418500.000,3147000.000,-79.930)	(420000.000,3148500.000,1962.950)	[-3873, 3827]	[-23.238, 22.962]	[0, 0]	[0, 1]	[0, 1]	[0, 0]	0	0	0	3324758
14RMS185485.las	(418500.000,3148500.000,-78.510)	(420000.000,3150000.000,1960.230)	[-3873, 3832]	[-23.238, 22.992]	[0, 0]	[0, 1]	[0, 1]	[0, 0]	0	0	0	3763207
14RMS185500.las	(418500.000,3150000.010,-82.170)	(420000.000,3151499.990,1959.240)	[-3874, 3829]	[-23.244, 22.974]	[0, 0]	[0, 1]	[0, 1]	[0, 0]	0	0	0	4403110
14RMS185515.las	(418500.000,3151500.000,-73.660)	(420000.000,3153000.000,1946.860)	[-3873, 3828]	[-23.238, 22.968]	[0, 0]	[0, 1]	[0, 1]	[0, 0]	0	0	0	3741080
14RMS185530.las	(418500.000,3153000.010,-73.660)	(420000.000,3154499.990,1936.170)	[-3873, 3826]	[-23.238, 22.956]	[0, 0]	[0, 1]	[0, 1]	[0, 0]	0	0	0	4006112
14RMS185545.las	(418500.000,3154500.000,-76.650)	(420000.000,3155999.990,1946.970)	[-3874, 3833]	[-23.244, 22.998]	[0, 0]	[0, 1]	[0, 1]	[0, 0]	0	0	0	4235283
14RMS185560.las	(418500.000,3156000.000,-83.800)	(420000.000,3157500.000,1969.190)	[-3874, 3827]	[-23.244, 22.962]	[0, 0]	[0, 1]	[0, 1]	[0, 0]	0	0	0	3975816
14RMS185575.las	(418500.000,3157500.010,-89.730)	(420000.000,3158999.990,1965.280)	[-3873, 3821]	[-23.238, 22.926]	[0, 0]	[0, 1]	[0, 1]	[0, 0]	0	0	0	3952101
14RMS185590.las	(418500.000,3159000.000,-98.240)	(420000.000,3160500.000,1964.740)	[-3874, 3826]	[-23.244, 22.956]	[0, 0]	[0, 1]	[0, 1]	[0, 0]	0	0	0	7713648
14RMS185605.las	(418500.000,3160500.010,-93.900)	(420000.000,3161999.990,1970.620)	[-3874, 3836]	[-23.244, 23.016]	[0, 0]	[0, 1]	[0, 1]	[0, 0]	0	0	0	13349483
14RMS185620.las	(418500.000,3162000.000,-87.300)	(420000.000,3163500.000,1968.400)	[-3874, 3823]	[-23.244, 22.938]	[0, 0]	[0, 1]	[0, 1]	[0, 0]	0	0	0	17609945
14RMS185635.las	(418500.000,3163500.010,-94.740)	(420000.000,3164999.990,1970.040)	[-3877, 3826]	[-23.262, 22.956]	[0, 0]	[0, 1]	[0, 1]	[0, 0]	0	0	0	19107912
14RMS185650.las	(418500.000,3165000.000,-99.330)	(420000.000,3166499.990,1965.780)	[-3873, 3827]	[-23.238, 22.962]	[0, 0]	[0, 1]	[0, 1]	[0, 0]	0	0	0	15573747
14RMS185665.las	(418500.000,3166500.000,-95.970)	(420000.000,3168000.000,1964.450)	[-3874, 3827]	[-23.244, 22.962]	[0, 0]	[0, 1]	[0, 1]	[0, 0]	0	0	0	14645607

DPH-1.3 Report on ASPRS LAS File Format (Tiled Data) - Informational - continued

File	(Xmin, Ymin, Zmin)	(Xmax, Ymax, Zmax)	Extended Scan Angle	Scan Angle Rank	Scanner Channel	Scan Direction	Edge of Flight Line	User Data	Counts for Synthetic	Key-points	Withheld	Overlap
14RMS185680.las	(418500.000,3168000.010,-96.440)	(420000.000,3169499.990,1969.230)	[-3872, 3805]	[-23.232, 22.83]	[0, 0]	[0, 1]	[0, 1]	[0, 0]	0	0	0	13586705
14RMS185695.las	(418500.000,3169500.000,-95.070)	(420000.000,3171000.000,1960.950)	[-3859, 3747]	[-23.154, 22.482]	[0, 0]	[0, 1]	[0, 1]	[0, 0]	0	0	0	7783330
14RMS185710.las	(418500.000,3171000.010,-99.330)	(420000.000,3172499.990,1960.430)	[-3753, 3715]	[-22.518, 22.29]	[0, 0]	[0, 1]	[0, 1]	[0, 0]	0	0	0	4378613
14RMS185725.las	(418500.000,3172500.000,-86.930)	(420000.000,3173999.990,1967.790)	[-3772, 3718]	[-22.632, 22.308]	[0, 0]	[0, 1]	[0, 1]	[0, 0]	0	0	0	4077030
14RMS185740.las	(418500.000,3174000.000,-82.240)	(420000.000,3175499.990,1967.040)	[-3773, 3705]	[-22.638, 22.23]	[0, 0]	[0, 1]	[0, 1]	[0, 0]	0	0	0	4413194
14RMS185755.las	(418500.000,3175500.000,-77.360)	(420000.000,3176999.990,1970.400)	[-3768, 3707]	[-22.608, 22.242]	[0, 0]	[0, 1]	[0, 1]	[0, 0]	0	0	0	4509372
14RMS185770.las	(418500.000,3177000.000,-77.290)	(420000.000,3178500.000,1968.680)	[-3784, 4038]	[-22.704, 24.228]	[0, 0]	[0, 1]	[0, 1]	[0, 0]	0	0	0	4202094
14RMS185785.las	(418500.000,3178500.010,-81.700)	(420000.000,3179999.990,1969.270)	[-3768, 3727]	[-22.608, 22.362]	[0, 0]	[0, 1]	[0, 1]	[0, 0]	0	0	0	4176129
14RMS185800.las	(418500.000,3180000.000,-79.370)	(420000.000,3181500.000,1958.250)	[-3769, 3744]	[-22.614, 22.464]	[0, 0]	[0, 1]	[0, 1]	[0, 0]	0	0	0	4740804
14RMS185815.las	(418500.000,3181500.010,-86.660)	(420000.000,3182999.990,1966.140)	[-3772, 3727]	[-22.632, 22.362]	[0, 0]	[0, 1]	[0, 1]	[0, 0]	0	0	0	4859162
14RMS185830.las	(418500.000,3183000.000,-78.240)	(420000.000,3184499.990,1956.080)	[-3786, 3728]	[-22.716, 22.368]	[0, 0]	[0, 1]	[0, 1]	[0, 0]	0	0	0	4576097
14RMS185845.las	(418500.000,3184500.000,-79.180)	(420000.000,3186000.000,1962.420)	[-3785, 3723]	[-22.71, 22.338]	[0, 0]	[0, 1]	[0, 1]	[0, 0]	0	0	0	4685526
14RMS185860.las	(418500.000,3186000.010,-1286.900)	(420000.000,3187499.980,1965.570)	[-3807, 3753]	[-22.842, 22.518]	[0, 0]	[0, 1]	[0, 1]	[0, 0]	0	0	0	5836685
14RMS185875.las	(418500.000,3187500.000,-70.520)	(420000.000,3189000.000,1967.240)	[-3819, 3771]	[-22.914, 22.626]	[0, 0]	[0, 1]	[0, 1]	[0, 0]	0	0	0	6260609
14RMS185890.las	(418500.000,3189000.010,-64.680)	(420000.000,3190499.990,1964.630)	[-3836, 3794]	[-23.016, 22.764]	[0, 0]	[0, 1]	[0, 1]	[0, 0]	0	0	0	5931808
14RMS185905.las	(418500.000,3190500.000,-59.700)	(420000.000,3192000.000,1966.280)	[-3819, 3820]	[-22.914, 22.92]	[0, 0]	[0, 1]	[0, 1]	[0, 0]	0	0	0	5280395
14RMS185920.las	(418500.000,3192000.010,-59.690)	(420000.000,3193499.990,1966.480)	[-3822, 3826]	[-22.932, 22.956]	[0, 0]	[0, 1]	[0, 1]	[0, 0]	0	0	0	5444064
14RMS185935.las	(418500.000,3193500.000,-59.800)	(420000.000,3194999.990,1966.180)	[-3833, 3810]	[-22.998, 22.86]	[0, 0]	[0, 1]	[0, 1]	[0, 0]	0	0	0	5400311
14RMS185950.las	(418500.000,3195000.000,-51.270)	(420000.000,3196500.000,1957.170)	[-3852, 3824]	[-23.112, 22.944]	[0, 0]	[0, 1]	[0, 1]	[0, 0]	0	0	0	4906661
14RMS185965.las	(418500.000,3196500.010,-40.820)	(420000.000,3197999.990,1967.010)	[-3853, 3829]	[-23.118, 22.974]	[0, 0]	[0, 1]	[0, 1]	[0, 0]	0	0	0	4646835
14RMS185980.las	(418500.000,3198000.000,-37.960)	(420000.000,3199500.000,1968.610)	[-3869, 3825]	[-23.214, 22.95]	[0, 0]	[0, 1]	[0, 1]	[0, 0]	0	0	0	4826630
14RMS185995.las	(418500.000,3199500.010,-35.200)	(420000.000,3200999.990,1929.530)	[-3869, 3843]	[-23.214, 23.058]	[0, 0]	[0, 1]	[0, 1]	[0, 0]	0	0	0	4369535
14RMS200185.las	(420000.010,3119533.240,-59.560)	(421499.990,3119999.990,470.300)	[-3874, 3796]	[-23.244, 22.776]	[0, 0]	[0, 1]	[0, 1]	[0, 0]	0	0	0	732154
14RMS200200.las	(420000.010,3120000.000,-65.830)	(421499.990,3121500.000,1964.810)	[-3879, 3815]	[-23.274, 22.89]	[0, 0]	[0, 1]	[0, 1]	[0, 0]	0	0	0	2643019
14RMS200215.las	(420000.010,3121500.010,-66.760)	(421499.990,3122999.990,1932.800)	[-3873, 3817]	[-23.238, 22.902]	[0, 0]	[0, 1]	[0, 1]	[0, 0]	0	0	0	2697652
14RMS200230.las	(420000.010,3123000.000,-81.030)	(421499.990,3124500.000,1968.200)	[-3876, 3821]	[-23.256, 22.926]	[0, 0]	[0, 1]	[0, 1]	[0, 0]	0	0	0	2703252
14RMS200245.las	(420000.010,3124500.010,-77.500)	(421499.990,3125999.990,1968.960)	[-3877, 3827]	[-23.262, 22.962]	[0, 0]	[0, 1]	[0, 1]	[0, 0]	0	0	0	2461083
14RMS200260.las	(420000.010,3126000.000,-73.280)	(421499.990,3127499.990,1965.680)	[-3889, 3834]	[-23.334, 23.004]	[0, 0]	[0, 1]	[0, 1]	[0, 0]	0	0	0	2362180
14RMS200275.las	(420000.010,3127500.000,-65.520)	(421499.990,3128999.990,1932.400)	[-3876, 3829]	[-23.256, 22.974]	[0, 0]	[0, 1]	[0, 1]	[0, 0]	0	0	0	2535099
14RMS200290.las	(420000.010,3129000.000,-58.430)	(421499.990,3130499.990,1966.630)	[-3877, 3826]	[-23.262, 22.956]	[0, 0]	[0, 1]	[0, 1]	[0, 0]	0	0	0	2688650
14RMS200305.las	(420000.010,3130500.000,-53.270)	(421499.990,3132000.000,1964.640)	[-3879, 3832]	[-23.274, 22.992]	[0, 0]	[0, 1]	[0, 1]	[0, 0]	0	0	0	3035950
14RMS200320.las	(420000.010,3132000.010,-58.460)	(421499.990,3133499.990,466.770)	[-3879, 3828]	[-23.274, 22.968]	[0, 0]	[0, 1]	[0, 1]	[0, 0]	0	0	0	3500519
14RMS200335.las	(420000.010,3133500.000,-63.480)	(421499.990,3135000.000,1936.040)	[-3881, 3832]	[-23.286, 22.992]	[0, 0]	[0, 1]	[0, 1]	[0, 0]	0	0	0	3402238
14RMS200350.las	(420000.010,3135000.010,-68.000)	(421499.990,3136499.990,1961.740)	[-3876, 3829]	[-23.256, 22.974]	[0, 0]	[0, 1]	[0, 1]	[0, 0]	0	0	0	3740386
14RMS200365.las	(420000.010,3136500.000,-82.650)	(421499.990,3137999.990,455.650)	[-3873, 3821]	[-23.238, 22.926]	[0, 0]	[0, 1]	[0, 1]	[0, 0]	0	0	0	2956944
14RMS200380.las	(420000.010,3138000.000,-83.510)	(421499.990,3139500.000,1957.740)	[-3877, 3826]	[-23.262, 22.956]	[0, 0]	[0, 1]	[0, 1]	[0, 0]	0	0	0	4012049
14RMS200395.las	(420000.010,3139500.010,-84.830)	(421499.990,3140999.990,1964.300)	[-3874, 3827]	[-23.244, 22.962]	[0, 0]	[0, 1]	[0, 1]	[0, 0]	0	0	0	4207023
14RMS200410.las	(420000.010,3141000.000,-85.620)	(421499.990,3142500.000,1949.290)	[-3873, 3828]	[-23.238, 22.968]	[0, 0]	[0, 1]	[0, 1]	[0, 0]	0	0	0	4532448
14RMS200425.las	(420000.010,3142500.010,-83.180)	(421499.990,3143999.990,1962.200)	[-3876, 3830]	[-23.256, 22.98]	[0, 0]	[0, 1]	[0, 1]	[0, 0]	0	0	0	3792581
14RMS200440.las	(420000.010,3144000.000,-77.390)	(421499.990,3145500.000,1954.240)	[-3883, 3825]	[-23.298, 22.95]	[0, 0]	[0, 1]	[0, 1]	[0, 0]	0	0	0	3605033
14RMS200455.las	(420000.010,3145500.010,-74.350)	(421499.990,3146999.990,1960.650)	[-3874, 3826]	[-23.244, 22.956]	[0, 0]	[0, 1]	[0, 1]	[0, 0]	0	0	0	4034759
14RMS200470.las	(420000.010,3147000.000,-85.590)	(421499.990,3148499.990,1789.600)	[-3874, 3827]	[-23.244, 22.962]	[0, 0]	[0, 1]	[0, 1]	[0, 0]	0	0	0	4180422
14RMS200485.las	(420000.010,3148500.000,-86.840)	(421499.990,3150000.000,424.410)	[-3875, 3826]	[-23.25, 22.956]	[0, 0]	[0, 1]	[0, 1]	[0, 0]	0	0	0	5321719
14RMS200500.las	(420000.010,3150000.010,-87.100)	(421499.990,3151499.990,1968.440)	[-3877, 3828]	[-23.262, 22.968]	[0, 0]	[0, 1]	[0, 1]	[0, 0]	0	0	0	4509010
14RMS200515.las	(420000.010,3151500.000,-76.880)	(421499.990,3153000.000,435.040)	[-3882, 3828]	[-23.292, 22.968]	[0, 0]	[0, 1]	[0, 1]	[0, 0]	0	0	0	3500806
14RMS200530.las	(420000.010,3153000.010,-78.990)	(421499.990,3154499.990,1964.510)	[-3874, 3837]	[-23.244, 23.022]	[0, 0]	[0, 1]	[0, 1]	[0, 0]	0	0	0	4801141
14RMS200545.las	(420000.010,3154500.000,-84.020)	(421499.990,3155999.990,1952.200)	[-3873, 3825]	[-23.238, 22.95]	[0, 0]	[0, 1]	[0, 1]	[0, 0]	0	0	0	4963085
14RMS200560.las	(420000.010,3156000.000,-88.950)	(421499.990,3157500.000,1910.410)	[-3873, 3824]	[-23.238, 22.944]	[0, 0]	[0, 1]	[0, 1]	[0, 0]	0	0	0	4858416
14RMS200575.las	(420000.010,3157500.010,-83.310)	(421499.980,3158999.990,1928.170)	[-3874, 3827]	[-23.244, 22.962]	[0, 0]	[0, 1]	[0, 1]	[0, 0]	0	0	0	4798485

DPH-1.3 Report on ASPRS LAS File Format (Tiled Data) - Informational - continued

File	(Xmin, Ymin, Zmin)	(Xmax, Ymax, Zmax)	Extended Scan Angle	Scan Angle Rank	Scanner Channel	Scan Direction	Edge of Flight Line	User Data	Counts for Synthetic	Key-points	Withheld	Overlap
14RMS200590.las	(420000.010,3159000.000,-97.010)	(421499.980,3160500.000,1958.570)	[-3873, 3830]	[-23.238, 22.98]	[0, 0]	[0, 1]	[0, 1]	[0, 0]	0	0	0	6512417
14RMS200605.las	(420000.010,3160500.010,-99.880)	(421499.990,3161999.990,1973.370)	[-3877, 3832]	[-23.262, 22.992]	[0, 0]	[0, 1]	[0, 1]	[0, 0]	0	0	0	11913412
14RMS200620.las	(420000.010,3162000.000,-101.050)	(421499.990,3163500.000,1971.490)	[-3876, 3829]	[-23.256, 22.974]	[0, 0]	[0, 1]	[0, 1]	[0, 0]	0	0	0	14959253
14RMS200635.las	(420000.010,3163500.010,-102.390)	(421499.990,3164999.990,1974.650)	[-3877, 3827]	[-23.262, 22.962]	[0, 0]	[0, 1]	[0, 1]	[0, 0]	0	0	0	15275684
14RMS200650.las	(420000.010,3165000.000,-101.030)	(421499.990,3166499.990,1972.730)	[-3877, 3828]	[-23.262, 22.968]	[0, 0]	[0, 1]	[0, 1]	[0, 0]	0	0	0	13475783
14RMS200665.las	(420000.010,3166500.000,-99.020)	(421499.990,3168000.000,1972.680)	[-3881, 3823]	[-23.286, 22.938]	[0, 0]	[0, 1]	[0, 1]	[0, 0]	0	0	0	12934769
14RMS200680.las	(420000.010,3168000.010,-94.030)	(421499.990,3169499.990,1972.450)	[-3877, 3827]	[-23.262, 22.962]	[0, 0]	[0, 1]	[0, 1]	[0, 0]	0	0	0	6845826
14RMS200695.las	(420000.010,3169500.000,-93.120)	(421499.990,3171000.000,1974.610)	[-3874, 3829]	[-23.244, 22.974]	[0, 0]	[0, 1]	[0, 1]	[0, 0]	0	0	0	3801855
14RMS200710.las	(420000.010,3171000.010,-94.130)	(421499.980,3172499.990,1971.810)	[-3741, 3710]	[-22.446, 22.26]	[0, 0]	[0, 1]	[0, 1]	[0, 0]	0	0	0	2451843
14RMS200725.las	(420000.010,3172500.000,-89.190)	(421499.930,3173999.990,1970.420)	[-3746, 3727]	[-22.476, 22.362]	[0, 0]	[0, 1]	[0, 1]	[0, 0]	0	0	0	3466961
14RMS200740.las	(420000.010,3174000.000,-90.270)	(421499.890,3175499.990,1973.500)	[-3747, 3742]	[-22.482, 22.452]	[0, 0]	[0, 1]	[0, 1]	[0, 0]	0	0	0	3294313
14RMS200755.las	(420000.010,3175500.000,-90.530)	(421499.950,3176999.990,1972.870)	[-3744, 3735]	[-22.464, 22.41]	[0, 0]	[0, 1]	[0, 1]	[0, 0]	0	0	0	3105266
14RMS200770.las	(420000.010,3177000.000,-96.190)	(421499.930,3178500.000,1973.720)	[-3731, 3731]	[-22.386, 22.386]	[0, 0]	[0, 1]	[0, 1]	[0, 0]	0	0	0	2184841
14RMS200785.las	(420000.010,3178500.010,-82.930)	(421499.940,3179999.990,1976.040)	[-3738, 3736]	[-22.428, 22.416]	[0, 0]	[0, 1]	[0, 1]	[0, 0]	0	0	0	2543327
14RMS200800.las	(420000.010,3180000.000,-83.230)	(421499.960,3181500.000,1973.130)	[-1923, 3738]	[-11.538, 22.428]	[0, 0]	[0, 1]	[0, 1]	[0, 0]	0	0	0	2889039
14RMS200815.las	(420000.010,3181500.010,-81.410)	(421499.980,3182999.990,1973.520)	[-3764, 3761]	[-22.584, 22.566]	[0, 0]	[0, 1]	[0, 1]	[0, 0]	0	0	0	3021093
14RMS200830.las	(420000.010,3183000.000,-77.830)	(421499.990,3184499.990,1974.230)	[-3746, 3760]	[-22.476, 22.56]	[0, 0]	[0, 1]	[0, 1]	[0, 0]	0	0	0	3051251
14RMS200845.las	(420000.010,3184500.000,-78.190)	(421499.990,3186000.000,1973.760)	[-3776, 3761]	[-22.656, 22.566]	[0, 0]	[0, 1]	[0, 1]	[0, 0]	0	0	0	2769666
14RMS200860.las	(420000.010,3186000.010,-78.700)	(421499.990,3187499.990,1973.360)	[-3800, 3761]	[-22.8, 22.566]	[0, 0]	[0, 1]	[0, 1]	[0, 0]	0	0	0	3004606
14RMS200875.las	(420000.010,3187500.000,-71.810)	(421499.990,3189000.000,1974.630)	[-3818, 3772]	[-22.908, 22.632]	[0, 0]	[0, 1]	[0, 1]	[0, 0]	0	0	0	2783932
14RMS200890.las	(420000.010,3189000.010,-71.430)	(421499.990,3190499.990,1972.370)	[-3827, 3779]	[-22.962, 22.674]	[0, 0]	[0, 1]	[0, 1]	[0, 0]	0	0	0	2946574
14RMS200905.las	(420000.010,3190500.000,-66.830)	(421499.990,3192000.000,1968.880)	[-3816, 3808]	[-22.896, 22.848]	[0, 0]	[0, 1]	[0, 1]	[0, 0]	0	0	0	2969186
14RMS200920.las	(420000.010,3192000.010,-64.920)	(421499.990,3193499.990,1971.860)	[-3816, 3813]	[-22.896, 22.878]	[0, 0]	[0, 1]	[0, 1]	[0, 0]	0	0	0	3159082
14RMS200935.las	(420000.010,3193500.000,-57.520)	(421499.990,3194999.990,1974.450)	[-3836, 3822]	[-23.016, 22.932]	[0, 0]	[0, 1]	[0, 1]	[0, 0]	0	0	0	3504322
14RMS200950.las	(420000.010,3195000.000,-44.700)	(421499.990,3196500.000,1974.900)	[-3852, 3826]	[-23.112, 22.956]	[0, 0]	[0, 1]	[0, 1]	[0, 0]	0	0	0	3444670
14RMS200965.las	(420000.010,3196500.010,-41.300)	(421499.990,3197999.990,1971.940)	[-3869, 3831]	[-23.214, 22.986]	[0, 0]	[0, 1]	[0, 1]	[0, 0]	0	0	0	3764329
14RMS200980.las	(420000.010,3198000.000,-46.390)	(421499.990,3199500.000,1969.410)	[-3869, 3822]	[-23.214, 22.932]	[0, 0]	[0, 1]	[0, 1]	[0, 0]	0	0	0	3059607
14RMS200995.las	(420000.010,3199500.010,-43.480)	(421499.990,3200999.990,1973.130)	[-3885, 3841]	[-23.31, 23.046]	[0, 0]	[0, 1]	[0, 1]	[0, 0]	0	0	0	3023514
14RMS215185.las	(421500.000,3119574.780,-58.960)	(423000.000,3119999.990,469.430)	[-1155, 3828]	[-6.93, 22.968]	[0, 0]	[0, 1]	[0, 1]	[0, 0]	0	0	0	689455
14RMS215200.las	(421500.000,3120000.000,-72.510)	(423000.000,3121500.000,1955.590)	[-3809, 3833]	[-22.854, 22.998]	[0, 0]	[0, 1]	[0, 1]	[0, 0]	0	0	0	2639201
14RMS215215.las	(421500.000,3121500.010,-72.820)	(423000.000,3122999.990,1966.500)	[-3860, 3831]	[-23.16, 22.986]	[0, 0]	[0, 1]	[0, 1]	[0, 0]	0	0	0	2766294
14RMS215230.las	(421500.000,3123000.000,-80.720)	(423000.000,3124500.000,1963.580)	[-3856, 3831]	[-23.136, 22.986]	[0, 0]	[0, 1]	[0, 1]	[0, 0]	0	0	0	2687984
14RMS215245.las	(421500.000,3124500.010,-78.460)	(423000.000,3125999.990,1959.800)	[-3838, 3829]	[-23.028, 22.974]	[0, 0]	[0, 1]	[0, 1]	[0, 0]	0	0	0	2418265
14RMS215260.las	(421500.000,3126000.000,-72.580)	(423000.000,3127499.990,1962.480)	[-3841, 3831]	[-23.046, 22.986]	[0, 0]	[0, 1]	[0, 1]	[0, 0]	0	0	0	2450445
14RMS215275.las	(421500.000,3127500.000,-67.610)	(423000.000,3128999.990,1967.410)	[-3837, 3829]	[-23.022, 22.974]	[0, 0]	[0, 1]	[0, 1]	[0, 0]	0	0	0	2396787
14RMS215290.las	(421500.000,3129000.000,-53.220)	(423000.000,3130499.990,1965.780)	[-3842, 3836]	[-23.052, 23.016]	[0, 0]	[0, 1]	[0, 1]	[0, 0]	0	0	0	2191392
14RMS215305.las	(421500.000,3130500.000,-64.100)	(423000.000,3132000.000,1958.100)	[-3814, 3832]	[-22.884, 22.992]	[0, 0]	[0, 1]	[0, 1]	[0, 0]	0	0	0	2589392
14RMS215320.las	(421500.000,3132000.010,-59.550)	(423000.000,3133499.990,1955.040)	[-3823, 3836]	[-22.938, 23.016]	[0, 0]	[0, 1]	[0, 1]	[0, 0]	0	0	0	2663998
14RMS215335.las	(421500.000,3133500.000,-67.110)	(423000.000,3135000.000,1960.000)	[-1012, 3827]	[-6.072, 22.962]	[0, 0]	[0, 1]	[0, 1]	[0, 0]	0	0	0	3085570
14RMS215350.las	(421500.000,3135000.010,-73.200)	(423000.000,3136499.990,1947.230)	[-3858, 3829]	[-23.148, 22.974]	[0, 0]	[0, 1]	[0, 1]	[0, 0]	0	0	0	2607663
14RMS215365.las	(421500.000,3136500.000,-79.420)	(423000.000,3137999.990,1961.210)	[-985, 3826]	[-5.91, 22.956]	[0, 0]	[0, 1]	[0, 1]	[0, 0]	0	0	0	2615533
14RMS215380.las	(421500.000,3138000.000,-73.590)	(423000.000,3139500.000,1958.330)	[-3814, 3835]	[-22.884, 23.01]	[0, 0]	[0, 1]	[0, 1]	[0, 0]	0	0	0	2848096
14RMS215395.las	(421500.000,3139500.010,-69.600)	(423000.000,3140999.990,1934.930)	[-1025, 3831]	[-6.15, 22.986]	[0, 0]	[0, 1]	[0, 1]	[0, 0]	0	0	0	2605638
14RMS215410.las	(421500.000,3141000.000,-83.920)	(423000.000,3142500.000,1966.090)	[-3867, 3826]	[-23.202, 22.956]	[0, 0]	[0, 1]	[0, 1]	[0, 0]	0	0	0	3171928
14RMS215425.las	(421500.000,3142500.010,-84.340)	(423000.000,3143999.990,1971.410)	[-1183, 3835]	[-7.098, 23.01]	[0, 0]	[0, 1]	[0, 1]	[0, 0]	0	0	0	3100594
14RMS215440.las	(421500.000,3144000.000,-84.360)	(423000.000,3145500.000,1966.190)	[-3848, 3835]	[-23.088, 23.01]	[0, 0]	[0, 1]	[0, 1]	[0, 0]	0	0	0	3012580
14RMS215455.las	(421500.000,3145500.010,-81.550)	(423000.000,3146999.990,1968.660)	[-3865, 3830]	[-23.19, 22.98]	[0, 0]	[0, 1]	[0, 1]	[0, 0]	0	0	0	2557205
14RMS215470.las	(421500.000,3147000.000,-84.850)	(423000.000,3148499.990,1939.140)	[-1325, 3831]	[-7.95, 22.986]	[0, 0]	[0, 1]	[0, 1]	[0, 0]	0	0	0	2618659
14RMS215485.las	(421500.000,3148500.000,-91.230)	(423000.000,3150000.000,1951.990)	[-1409, 3828]	[-8.454, 22.968]	[0, 0]	[0, 1]	[0, 1]	[0, 0]	0	0	0	2635750

DPH-1.3 Report on ASPRS LAS File Format (Tiled Data) - Informational - continued

File	(Xmin, Ymin, Zmin)	(Xmax, Ymax, Zmax)	Extended Scan Angle	Scan Angle Rank	Scanner Channel	Scan Direction	Edge of Flight Line	User Data	Counts for Synthetic	Key-points	Withheld	Overlap
14RMS215500.las	(421500.000,3150000.010,-96.420)	(423000.000,3151499.990,1967.220)	[-3839, 3837]	[-23.034, 23.022]	[0, 0]	[0, 1]	[0, 1]	[0, 0]	0	0	0	3364520
14RMS215515.las	(421500.000,3151500.000,-94.720)	(423000.000,3153000.000,1962.580)	[-3811, 3833]	[-22.866, 22.998]	[0, 0]	[0, 1]	[0, 1]	[0, 0]	0	0	0	2473662
14RMS215530.las	(421500.000,3153000.010,-96.150)	(423000.000,3154499.990,1928.790)	[-1358, 3830]	[-8.148, 22.98]	[0, 0]	[0, 1]	[0, 1]	[0, 0]	0	0	0	2809962
14RMS215545.las	(421500.000,3154500.000,-87.960)	(423000.000,3155999.990,1963.490)	[-3863, 3824]	[-23.178, 22.944]	[0, 0]	[0, 1]	[0, 1]	[0, 0]	0	0	0	3390010
14RMS215560.las	(421500.000,3156000.000,-98.170)	(423000.000,3157500.000,1573.820)	[-1559, 3835]	[-9.354, 23.01]	[0, 0]	[0, 1]	[0, 1]	[0, 0]	0	0	0	3229824
14RMS215575.las	(421500.000,3157500.010,-93.110)	(423000.000,3158999.990,1932.670)	[-1557, 3827]	[-9.342, 22.962]	[0, 0]	[0, 1]	[0, 1]	[0, 0]	0	0	0	3132796
14RMS215590.las	(421500.000,3159000.000,-99.850)	(423000.000,3160500.000,1946.410)	[-3865, 3833]	[-23.19, 22.998]	[0, 0]	[0, 1]	[0, 1]	[0, 0]	0	0	0	4829396
14RMS215605.las	(421500.000,3160500.010,-102.200)	(423000.000,3161999.990,1967.630)	[-3870, 3827]	[-23.22, 22.962]	[0, 0]	[0, 1]	[0, 1]	[0, 0]	0	0	0	9023914
14RMS215620.las	(421500.000,3162000.000,-101.910)	(423000.000,3163500.000,1967.830)	[-3831, 3829]	[-22.986, 22.974]	[0, 0]	[0, 1]	[0, 1]	[0, 0]	0	0	0	12179414
14RMS215635.las	(421500.000,3163500.010,-98.000)	(423000.000,3164999.990,1967.020)	[-3848, 3825]	[-23.088, 22.95]	[0, 0]	[0, 1]	[0, 1]	[0, 0]	0	0	0	10719393
14RMS215650.las	(421500.000,3165000.000,-95.300)	(423000.000,3166499.990,1965.630)	[-3754, 3833]	[-22.524, 22.998]	[0, 0]	[0, 1]	[0, 1]	[0, 0]	0	0	0	11521043
14RMS215665.las	(421500.000,3166500.000,-94.700)	(423000.000,3168000.000,1964.490)	[-3846, 3828]	[-23.076, 22.968]	[0, 0]	[0, 1]	[0, 1]	[0, 0]	0	0	0	11976838
14RMS215680.las	(421500.000,3168000.010,-89.210)	(423000.000,3169499.990,1963.520)	[-3862, 3831]	[-23.172, 22.986]	[0, 0]	[0, 1]	[0, 1]	[0, 0]	0	0	0	7685436
14RMS215695.las	(421500.000,3169500.000,-89.470)	(423000.000,3171000.000,1966.070)	[-3753, 3831]	[-22.518, 22.986]	[0, 0]	[0, 1]	[0, 1]	[0, 0]	0	0	0	4679522
14RMS215710.las	(421500.000,3171000.010,-87.600)	(423000.000,3172499.990,1967.660)	[-3756, 3723]	[-22.536, 22.338]	[0, 0]	[0, 1]	[0, 1]	[0, 0]	0	0	0	2416075
14RMS215725.las	(421500.000,3172500.000,-86.620)	(423000.000,3173999.990,1969.540)	[-3758, 3720]	[-22.548, 22.32]	[0, 0]	[0, 1]	[0, 1]	[0, 0]	0	0	0	2357909
14RMS215740.las	(421500.000,3174000.000,-84.830)	(423000.000,3175499.990,1969.510)	[-3754, 3711]	[-22.524, 22.266]	[0, 0]	[0, 1]	[0, 1]	[0, 0]	0	0	0	2177624
14RMS215755.las	(421500.000,3175500.000,-88.570)	(423000.000,3176999.990,1962.170)	[-3768, 3703]	[-22.608, 22.218]	[0, 0]	[0, 1]	[0, 1]	[0, 0]	0	0	0	2014881
14RMS215770.las	(421500.000,3177000.000,-83.810)	(423000.000,3178500.000,1967.240)	[-3768, 3716]	[-22.608, 22.296]	[0, 0]	[0, 1]	[0, 1]	[0, 0]	0	0	0	2133443
14RMS215785.las	(421500.000,3178500.010,-82.170)	(423000.000,3179999.990,1967.240)	[-3785, 3707]	[-22.71, 22.242]	[0, 0]	[0, 1]	[0, 1]	[0, 0]	0	0	0	2531262
14RMS215800.las	(421500.000,3180000.000,-83.580)	(423000.000,3181500.000,1969.610)	[-3787, 3728]	[-22.722, 22.368]	[0, 0]	[0, 1]	[0, 1]	[0, 0]	0	0	0	3233135
14RMS215815.las	(421500.000,3181500.010,-78.020)	(423000.000,3182999.990,1969.620)	[-3798, 3733]	[-22.788, 22.398]	[0, 0]	[0, 1]	[0, 1]	[0, 0]	0	0	0	3376167
14RMS215830.las	(421500.000,3183000.000,-77.870)	(423000.000,3184499.990,1969.880)	[-3788, 3730]	[-22.728, 22.38]	[0, 0]	[0, 1]	[0, 1]	[0, 0]	0	0	0	3017880
14RMS215845.las	(421500.000,3184500.000,-76.470)	(423000.000,3186000.000,1970.070)	[-3804, 3747]	[-22.824, 22.482]	[0, 0]	[0, 1]	[0, 1]	[0, 0]	0	0	0	2354355
14RMS215860.las	(421500.000,3186000.010,-78.600)	(423000.000,3187499.990,1965.820)	[-3805, 3760]	[-22.83, 22.56]	[0, 0]	[0, 1]	[0, 1]	[0, 0]	0	0	0	2791144
14RMS215875.las	(421500.000,3187500.000,-77.880)	(423000.000,3189000.000,1966.970)	[-3818, 3772]	[-22.908, 22.632]	[0, 0]	[0, 1]	[0, 1]	[0, 0]	0	0	0	3477712
14RMS215890.las	(421500.000,3189000.010,-72.580)	(423000.000,3190499.990,1963.280)	[-3822, 3784]	[-22.932, 22.704]	[0, 0]	[0, 1]	[0, 1]	[0, 0]	0	0	0	3174509
14RMS215905.las	(421500.000,3190500.000,-80.360)	(423000.000,3192000.000,1966.520)	[-3850, 3774]	[-23.1, 22.644]	[0, 0]	[0, 1]	[0, 1]	[0, 0]	0	0	0	2973588
14RMS215920.las	(421500.000,3192000.010,-67.450)	(423000.000,3193499.990,1969.670)	[-3835, 3788]	[-23.01, 22.728]	[0, 0]	[0, 1]	[0, 1]	[0, 0]	0	0	0	2990676
14RMS215935.las	(421500.000,3193500.000,-58.350)	(423000.000,3194999.990,1968.420)	[-3851, 3793]	[-23.106, 22.758]	[0, 0]	[0, 1]	[0, 1]	[0, 0]	0	0	0	3333989
14RMS215950.las	(421500.000,3195000.000,-57.980)	(423000.000,3196500.000,1964.540)	[-3841, 3794]	[-23.046, 22.764]	[0, 0]	[0, 1]	[0, 1]	[0, 0]	0	0	0	3231243
14RMS215965.las	(421500.000,3196500.010,-64.020)	(423000.000,3197999.990,1966.240)	[-3851, 3816]	[-23.106, 22.896]	[0, 0]	[0, 1]	[0, 1]	[0, 0]	0	0	0	3334602
14RMS215980.las	(421500.000,3198000.000,-63.920)	(423000.000,3199500.000,1967.720)	[-3869, 3797]	[-23.214, 22.782]	[0, 0]	[0, 1]	[0, 1]	[0, 0]	0	0	0	2845448
14RMS215995.las	(421500.000,3199500.010,-61.300)	(423000.000,3200999.990,1965.980)	[-3887, 3815]	[-23.322, 22.89]	[0, 0]	[0, 1]	[0, 1]	[0, 0]	0	0	0	3442341
14RMS230185.las	(423000.010,3119580.480,-68.600)	(424499.990,3119999.990,2010.350)	[-3874, 3668]	[-23.244, 22.008]	[0, 0]	[0, 1]	[0, 1]	[0, 0]	0	0	0	624748
14RMS230200.las	(423000.010,3120000.000,-74.580)	(424499.990,3121500.000,2005.070)	[-3875, 3686]	[-23.25, 22.116]	[0, 0]	[0, 1]	[0, 1]	[0, 0]	0	0	0	2987828
14RMS230215.las	(423000.010,3121500.010,-79.310)	(424499.990,3122999.990,2000.890)	[-3876, 3669]	[-23.256, 22.014]	[0, 0]	[0, 1]	[0, 1]	[0, 0]	0	0	0	2768778
14RMS230230.las	(423000.010,3123000.000,-87.370)	(424499.990,3124500.000,1995.980)	[-3874, 3689]	[-23.244, 22.134]	[0, 0]	[0, 1]	[0, 1]	[0, 0]	0	0	0	2976494
14RMS230245.las	(423000.010,3124500.010,-89.310)	(424499.990,3125999.990,1988.570)	[-3872, 3699]	[-23.232, 22.194]	[0, 0]	[0, 1]	[0, 1]	[0, 0]	0	0	0	2775980
14RMS230260.las	(423000.010,3126000.000,-78.250)	(424499.990,3127499.990,1984.980)	[-3877, 3722]	[-23.262, 22.332]	[0, 0]	[0, 1]	[0, 1]	[0, 0]	0	0	0	2800137
14RMS230275.las	(423000.010,3127500.000,-67.860)	(424499.990,3128999.990,1980.960)	[-3873, 3756]	[-23.238, 22.536]	[0, 0]	[0, 1]	[0, 1]	[0, 0]	0	0	0	2980944
14RMS230290.las	(423000.010,3129000.000,-64.520)	(424499.990,3130499.990,1976.770)	[-3874, 3775]	[-23.244, 22.65]	[0, 0]	[0, 1]	[0, 1]	[0, 0]	0	0	0	2889619
14RMS230305.las	(423000.010,3130500.000,-65.000)	(424499.990,3132000.000,1969.230)	[-3873, 3793]	[-23.238, 22.758]	[0, 0]	[0, 1]	[0, 1]	[0, 0]	0	0	0	2820887
14RMS230320.las	(423000.010,3132000.010,-61.260)	(424499.990,3133499.990,1959.310)	[-3873, 3822]	[-23.238, 22.932]	[0, 0]	[0, 1]	[0, 1]	[0, 0]	0	0	0	2825223
14RMS230335.las	(423000.010,3133500.000,-58.780)	(424499.990,3135000.000,1959.090)	[-3879, 3838]	[-23.274, 23.028]	[0, 0]	[0, 1]	[0, 1]	[0, 0]	0	0	0	2885061
14RMS230350.las	(423000.010,3135000.010,-64.810)	(424499.990,3136499.990,1962.920)	[-3878, 3840]	[-23.268, 23.04]	[0, 0]	[0, 1]	[0, 1]	[0, 0]	0	0	0	2751955
14RMS230365.las	(423000.010,3136500.000,-68.480)	(424499.990,3137999.990,1957.340)	[-3876, 3794]	[-23.256, 22.764]	[0, 0]	[0, 1]	[0, 1]	[0, 0]	0	0	0	2697305
14RMS230380.las	(423000.010,3138000.000,-65.310)	(424499.990,3139500.000,1963.090)	[-3870, 3808]	[-23.22, 22.848]	[0, 0]	[0, 1]	[0, 1]	[0, 0]	0	0	0	2898238
14RMS230395.las	(423000.010,3139500.010,-75.790)	(424499.990,3140999.990,1960.320)	[-3876, 3791]	[-23.256, 22.746]	[0, 0]	[0, 1]	[0, 1]	[0, 0]	0	0	0	2891370

DPH-1.3 Report on ASPRS LAS File Format (Tiled Data) - Informational - continued

File	(Xmin, Ymin, Zmin)	(Xmax, Ymax, Zmax)	Extended Scan Angle	Scan Angle Rank	Scanner Channel	Scan Direction	Edge of Flight Line	User Data	Counts for Synthetic	Key-points	Withheld	Overlap
14RMS230410.las	(423000.010,3141000.000,-92.990)	(424499.990,3142500.000,1955.980)	[-3873, 3771]	[-23.238, 22.626]	[0, 0]	[0, 1]	[0, 1]	[0, 0]	0	0	0	2942821
14RMS230425.las	(423000.010,3142500.010,-90.480)	(424499.990,3143999.990,1853.510)	[-3862, 3736]	[-23.172, 22.416]	[0, 0]	[0, 1]	[0, 1]	[0, 0]	0	0	0	2795231
14RMS230440.las	(423000.010,3144000.000,-92.090)	(424499.990,3145500.000,1961.410)	[-3874, 3743]	[-23.244, 22.458]	[0, 0]	[0, 1]	[0, 1]	[0, 0]	0	0	0	2875803
14RMS230455.las	(423000.010,3145500.010,-90.830)	(424499.990,3146999.990,1963.240)	[-3873, 3712]	[-23.238, 22.272]	[0, 0]	[0, 1]	[0, 1]	[0, 0]	0	0	0	2667079
14RMS230470.las	(423000.010,3147000.000,-102.190)	(424499.990,3148499.990,1961.890)	[-3874, 3730]	[-23.244, 22.38]	[0, 0]	[0, 1]	[0, 1]	[0, 0]	0	0	0	2240994
14RMS230485.las	(423000.010,3148500.000,-94.570)	(424499.990,3150000.000,1952.970)	[-3872, 3729]	[-23.232, 22.374]	[0, 0]	[0, 1]	[0, 1]	[0, 0]	0	0	0	2820994
14RMS230500.las	(423000.010,3150000.010,-91.210)	(424499.990,3151499.990,1957.360)	[-3876, 3761]	[-23.256, 22.566]	[0, 0]	[0, 1]	[0, 1]	[0, 0]	0	0	0	2828477
14RMS230515.las	(423000.010,3151500.000,-99.750)	(424499.990,3153000.000,1961.340)	[-3871, 3706]	[-23.226, 22.236]	[0, 0]	[0, 1]	[0, 1]	[0, 0]	0	0	0	2382985
14RMS230530.las	(423000.010,3153000.010,-104.320)	(424499.990,3154499.990,1962.230)	[-3877, 3708]	[-23.262, 22.248]	[0, 0]	[0, 1]	[0, 1]	[0, 0]	0	0	0	1987012
14RMS230545.las	(423000.010,3154500.000,-101.780)	(424499.990,3155999.990,1958.100)	[-3875, 3706]	[-23.25, 22.236]	[0, 0]	[0, 1]	[0, 1]	[0, 0]	0	0	0	2474469
14RMS230560.las	(423000.010,3156000.000,-97.790)	(424499.990,3157500.000,1963.020)	[-3877, 3689]	[-23.262, 22.134]	[0, 0]	[0, 1]	[0, 1]	[0, 0]	0	0	0	2950782
14RMS230575.las	(423000.010,3157500.010,-98.080)	(424499.990,3158999.990,1964.170)	[-3874, 3711]	[-23.244, 22.266]	[0, 0]	[0, 1]	[0, 1]	[0, 0]	0	0	0	2719711
14RMS230590.las	(423000.010,3159000.000,-103.520)	(424499.990,3160500.000,1967.480)	[-3874, 3708]	[-23.244, 22.248]	[0, 0]	[0, 1]	[0, 1]	[0, 0]	0	0	0	8538637
14RMS230605.las	(423000.010,3160500.010,-98.280)	(424499.990,3161999.990,1968.570)	[-3873, 3710]	[-23.238, 22.26]	[0, 0]	[0, 1]	[0, 1]	[0, 0]	0	0	0	11916450
14RMS230620.las	(423000.010,3162000.000,-98.360)	(424499.990,3163500.000,1962.710)	[-3873, 3712]	[-23.238, 22.272]	[0, 0]	[0, 1]	[0, 1]	[0, 0]	0	0	0	12385752
14RMS230635.las	(423000.010,3163500.010,-98.610)	(424499.990,3164999.990,1964.150)	[-3870, 3723]	[-23.22, 22.338]	[0, 0]	[0, 1]	[0, 1]	[0, 0]	0	0	0	13446524
14RMS230650.las	(423000.010,3165000.000,-93.550)	(424499.990,3166499.990,1959.580)	[-3873, 3728]	[-23.238, 22.368]	[0, 0]	[0, 1]	[0, 1]	[0, 0]	0	0	0	14506453
14RMS230665.las	(423000.010,3166500.000,-93.810)	(424499.990,3168000.000,1964.620)	[-3857, 3733]	[-23.142, 22.398]	[0, 0]	[0, 1]	[0, 1]	[0, 0]	0	0	0	12937339
14RMS230680.las	(423000.010,3168000.010,-92.150)	(424499.990,3169499.990,1960.750)	[-3853, 3735]	[-23.118, 22.41]	[0, 0]	[0, 1]	[0, 1]	[0, 0]	0	0	0	4670512
14RMS230695.las	(423000.010,3169500.000,-86.930)	(424499.990,3171000.000,1882.880)	[-3767, 3734]	[-22.602, 22.404]	[0, 0]	[0, 1]	[0, 1]	[0, 0]	0	0	0	4333639
14RMS230710.las	(423000.010,3171000.010,-86.680)	(424499.990,3172499.990,1967.550)	[-3751, 3735]	[-22.506, 22.41]	[0, 0]	[0, 1]	[0, 1]	[0, 0]	0	0	0	4093298
14RMS230725.las	(423000.010,3172500.000,-89.660)	(424499.990,3173999.990,1966.450)	[-3755, 3730]	[-22.53, 22.38]	[0, 0]	[0, 1]	[0, 1]	[0, 0]	0	0	0	4030565
14RMS230740.las	(423000.010,3174000.000,-85.660)	(424499.950,3175499.990,1966.400)	[-3787, 3735]	[-22.722, 22.41]	[0, 0]	[0, 1]	[0, 1]	[0, 0]	0	0	0	4851621
14RMS230755.las	(423000.010,3175500.000,-86.470)	(424499.950,3176999.990,1963.940)	[-3784, 3739]	[-22.704, 22.434]	[0, 0]	[0, 1]	[0, 1]	[0, 0]	0	0	0	5494710
14RMS230770.las	(423000.010,3177000.000,-83.660)	(424499.950,3178500.000,1963.610)	[-3787, 3742]	[-22.722, 22.452]	[0, 0]	[0, 1]	[0, 1]	[0, 0]	0	0	0	5020149
14RMS230785.las	(423000.010,3178500.010,-82.400)	(424499.980,3179999.990,1965.540)	[-3766, 3735]	[-22.596, 22.41]	[0, 0]	[0, 1]	[0, 1]	[0, 0]	0	0	0	5103402
14RMS230800.las	(423000.010,3180000.000,-81.360)	(424499.990,3181500.000,1960.260)	[-3770, 3765]	[-22.62, 22.59]	[0, 0]	[0, 1]	[0, 1]	[0, 0]	0	0	0	4431973
14RMS230815.las	(423000.010,3181500.010,-80.550)	(424499.990,3182999.990,1957.410)	[-3788, 3763]	[-22.728, 22.578]	[0, 0]	[0, 1]	[0, 1]	[0, 0]	0	0	0	4367321
14RMS230830.las	(423000.010,3183000.000,-74.970)	(424499.990,3184499.990,1956.740)	[-3810, 3764]	[-22.86, 22.584]	[0, 0]	[0, 1]	[0, 1]	[0, 0]	0	0	0	4138542
14RMS230845.las	(423000.010,3184500.000,-77.590)	(424499.990,3186000.000,1965.850)	[-3801, 3765]	[-22.806, 22.59]	[0, 0]	[0, 1]	[0, 1]	[0, 0]	0	0	0	3394854
14RMS230860.las	(423000.010,3186000.010,-75.420)	(424499.990,3187499.990,1964.060)	[-3820, 3773]	[-22.92, 22.638]	[0, 0]	[0, 1]	[0, 1]	[0, 0]	0	0	0	3517790
14RMS230875.las	(423000.010,3187500.000,-74.580)	(424499.990,3189000.000,1966.150)	[-3799, 3792]	[-22.794, 22.752]	[0, 0]	[0, 1]	[0, 1]	[0, 0]	0	0	0	3947817
14RMS230890.las	(423000.010,3189000.010,-75.980)	(424499.990,3190499.990,1967.530)	[-3817, 3800]	[-22.902, 22.8]	[0, 0]	[0, 1]	[0, 1]	[0, 0]	0	0	0	3844039
14RMS230905.las	(423000.010,3190500.000,-73.090)	(424499.990,3192000.000,1962.860)	[-3819, 3799]	[-22.914, 22.794]	[0, 0]	[0, 1]	[0, 1]	[0, 0]	0	0	0	4202033
14RMS230920.las	(423000.010,3192000.010,-73.790)	(424499.990,3193499.990,1961.510)	[-3824, 3794]	[-22.944, 22.764]	[0, 0]	[0, 1]	[0, 1]	[0, 0]	0	0	0	4301406
14RMS230935.las	(423000.010,3193500.000,-79.430)	(424499.990,3194999.990,1963.260)	[-3817, 3803]	[-22.902, 22.818]	[0, 0]	[0, 1]	[0, 1]	[0, 0]	0	0	0	4649407
14RMS230950.las	(423000.010,3195000.000,-68.500)	(424499.990,3196500.000,1959.860)	[-3836, 3812]	[-23.016, 22.872]	[0, 0]	[0, 1]	[0, 1]	[0, 0]	0	0	0	4462911
14RMS230965.las	(423000.010,3196500.010,-67.950)	(424499.990,3197999.990,1960.850)	[-3836, 3812]	[-23.016, 22.872]	[0, 0]	[0, 1]	[0, 1]	[0, 0]	0	0	0	3998932
14RMS230980.las	(423000.010,3198000.000,-67.760)	(424499.990,3199500.000,1960.020)	[-3834, 3818]	[-23.004, 22.908]	[0, 0]	[0, 1]	[0, 1]	[0, 0]	0	0	0	4195059
14RMS230995.las	(423000.010,3199500.010,-59.740)	(424499.990,3200999.990,1965.880)	[-3851, 3818]	[-23.106, 22.908]	[0, 0]	[0, 1]	[0, 1]	[0, 0]	0	0	0	3576221
14RMS245185.las	(424500.000,3119587.180,-70.160)	(425999.990,3119999.990,1961.020)	[-3733, 3771]	[-22.398, 22.626]	[0, 0]	[0, 1]	[0, 1]	[0, 0]	0	0	0	1183439
14RMS245200.las	(424500.000,3120000.000,-76.800)	(425999.990,3121500.000,1957.310)	[-3812, 3771]	[-22.872, 22.626]	[0, 0]	[0, 1]	[0, 1]	[0, 0]	0	0	0	3483810
14RMS245215.las	(424500.000,3121500.010,-78.640)	(425999.990,3122999.990,1961.790)	[-3788, 3760]	[-22.728, 22.56]	[0, 0]	[0, 1]	[0, 1]	[0, 0]	0	0	0	3656608
14RMS245230.las	(424500.000,3123000.000,-86.430)	(425999.990,3124500.000,1963.440)	[-3764, 3741]	[-22.584, 22.446]	[0, 0]	[0, 1]	[0, 1]	[0, 0]	0	0	0	3573557
14RMS245245.las	(424500.000,3124500.010,-84.270)	(425999.990,3125999.990,1961.190)	[-3798, 3759]	[-22.788, 22.554]	[0, 0]	[0, 1]	[0, 1]	[0, 0]	0	0	0	4277194
14RMS245260.las	(424500.000,3126000.000,-77.750)	(425999.990,3127499.990,1962.620)	[-3797, 3769]	[-22.782, 22.614]	[0, 0]	[0, 1]	[0, 1]	[0, 0]	0	0	0	4970478
14RMS245275.las	(424500.000,3127500.000,-73.070)	(425999.990,3128999.990,1961.540)	[-3806, 3788]	[-22.836, 22.728]	[0, 0]	[0, 1]	[0, 1]	[0, 0]	0	0	0	4139549
14RMS245290.las	(424500.000,3129000.000,-71.070)	(425999.990,3130499.990,1961.020)	[-3838, 3793]	[-23.028, 22.758]	[0, 0]	[0, 1]	[0, 1]	[0, 0]	0	0	0	3708505
14RMS245305.las	(424500.000,3130500.000,-71.370)	(425999.990,3132000.000,1962.160)	[-3839, 3795]	[-23.034, 22.77]	[0, 0]	[0, 1]	[0, 1]	[0, 0]	0	0	0	3866794

DPH-1.3 Report on ASPRS LAS File Format (Tiled Data) - Informational - continued

File	(Xmin, Ymin, Zmin)	(Xmax, Ymax, Zmax)	Extended Scan Angle	Scan Angle Rank	Scanner Channel	Scan Direction	Edge of Flight Line	User Data	Counts for Synthetic	Key-points	Withheld	Overlap
14RMS245320.las	(424500.000,3132000.010,-66.380)	(425999.990,3133499.990,1961.810)	[-3872, 3806]	[-23.232, 22.836]	[0, 0]	[0, 1]	[0, 1]	[0, 0]	0	0	0	3558214
14RMS245335.las	(424500.000,3133500.000,-53.640)	(425999.990,3135000.000,1959.280)	[-3888, 3829]	[-23.328, 22.974]	[0, 0]	[0, 1]	[0, 1]	[0, 0]	0	0	0	3791541
14RMS245350.las	(424500.000,3135000.010,-54.990)	(425999.990,3136499.990,1962.260)	[-3888, 3830]	[-23.328, 22.98]	[0, 0]	[0, 1]	[0, 1]	[0, 0]	0	0	0	4153846
14RMS245365.las	(424500.000,3136500.000,-59.320)	(425999.990,3137999.990,1963.770)	[-3855, 3829]	[-23.13, 22.974]	[0, 0]	[0, 1]	[0, 1]	[0, 0]	0	0	0	4099211
14RMS245380.las	(424500.000,3138000.000,-64.590)	(425999.990,3139500.000,1955.230)	[-3857, 3803]	[-23.142, 22.818]	[0, 0]	[0, 1]	[0, 1]	[0, 0]	0	0	0	4299142
14RMS245395.las	(424500.000,3139500.010,-70.270)	(425999.990,3140999.990,1963.180)	[-3840, 3809]	[-23.04, 22.854]	[0, 0]	[0, 1]	[0, 1]	[0, 0]	0	0	0	4127449
14RMS245410.las	(424500.000,3141000.000,-82.090)	(425999.990,3142500.000,1948.990)	[-3822, 3789]	[-22.932, 22.734]	[0, 0]	[0, 1]	[0, 1]	[0, 0]	0	0	0	4645538
14RMS245425.las	(424500.000,3142500.010,-80.400)	(425999.990,3143999.990,1958.140)	[-3808, 3786]	[-22.848, 22.716]	[0, 0]	[0, 1]	[0, 1]	[0, 0]	0	0	0	4526469
14RMS245440.las	(424500.000,3144000.000,-92.710)	(425999.990,3145500.000,1963.260)	[-3786, 3730]	[-22.716, 22.38]	[0, 0]	[0, 1]	[0, 1]	[0, 0]	0	0	0	4269131
14RMS245455.las	(424500.000,3145500.010,-90.130)	(425999.990,3146999.990,1959.640)	[-3773, 3749]	[-22.638, 22.494]	[0, 0]	[0, 1]	[0, 1]	[0, 0]	0	0	0	4539673
14RMS245470.las	(424500.000,3147000.000,-97.430)	(425999.990,3148499.990,1955.050)	[-3759, 3719]	[-22.554, 22.314]	[0, 0]	[0, 1]	[0, 1]	[0, 0]	0	0	0	4550612
14RMS245485.las	(424500.000,3148500.000,-96.930)	(425999.990,3150000.000,1958.570)	[-3771, 3712]	[-22.626, 22.272]	[0, 0]	[0, 1]	[0, 1]	[0, 0]	0	0	0	4387598
14RMS245500.las	(424500.000,3150000.010,-95.860)	(425999.990,3151499.990,1960.260)	[-3807, 3713]	[-22.842, 22.278]	[0, 0]	[0, 1]	[0, 1]	[0, 0]	0	0	0	4356546
14RMS245515.las	(424500.000,3151500.000,-95.270)	(425999.990,3153000.000,1961.180)	[-3773, 3712]	[-22.638, 22.272]	[0, 0]	[0, 1]	[0, 1]	[0, 0]	0	0	0	5332498
14RMS245530.las	(424500.000,3153000.010,-99.390)	(425999.990,3154499.990,1961.340)	[-3757, 3704]	[-22.542, 22.224]	[0, 0]	[0, 1]	[0, 1]	[0, 0]	0	0	0	4620465
14RMS245545.las	(424500.000,3154500.000,-97.620)	(425999.990,3155999.990,1962.620)	[-3741, 3709]	[-22.446, 22.254]	[0, 0]	[0, 1]	[0, 1]	[0, 0]	0	0	0	5160674
14RMS245560.las	(424500.000,3156000.000,-93.480)	(425999.990,3157500.000,1953.700)	[-3755, 3713]	[-22.53, 22.278]	[0, 0]	[0, 1]	[0, 1]	[0, 0]	0	0	0	5000146
14RMS245575.las	(424500.000,3157500.020,-95.860)	(425999.990,3158999.990,1963.410)	[-3757, 3706]	[-22.542, 22.236]	[0, 0]	[0, 1]	[0, 1]	[0, 0]	0	0	0	4128101
14RMS245590.las	(424500.000,3159000.000,-94.020)	(425999.990,3160500.000,1963.490)	[-3757, 3735]	[-22.542, 22.41]	[0, 0]	[0, 1]	[0, 1]	[0, 0]	0	0	0	4686021
14RMS245605.las	(424500.000,3160500.020,-97.690)	(425999.990,3161999.990,1972.910)	[-3769, 3733]	[-22.614, 22.398]	[0, 0]	[0, 1]	[0, 1]	[0, 0]	0	0	0	8449510
14RMS245620.las	(424500.000,3162000.000,-95.660)	(425999.990,3163500.000,1971.770)	[-3774, 3731]	[-22.644, 22.386]	[0, 0]	[0, 1]	[0, 1]	[0, 0]	0	0	0	13826054
14RMS245635.las	(424500.000,3163500.010,-95.810)	(425999.990,3164999.990,1965.910)	[-3793, 3736]	[-22.758, 22.416]	[0, 0]	[0, 1]	[0, 1]	[0, 0]	0	0	0	16673713
14RMS245650.las	(424500.000,3165000.000,-86.320)	(425999.990,3166499.990,1963.780)	[-3805, 3745]	[-22.83, 22.47]	[0, 0]	[0, 1]	[0, 1]	[0, 0]	0	0	0	15323493
14RMS245665.las	(424500.000,3166500.000,-89.070)	(425999.990,3168000.000,1964.790)	[-3793, 3743]	[-22.758, 22.458]	[0, 0]	[0, 1]	[0, 1]	[0, 0]	0	0	0	13366301
14RMS245680.las	(424500.000,3168000.010,-86.200)	(425999.990,3169499.990,1963.090)	[-3791, 3747]	[-22.746, 22.482]	[0, 0]	[0, 1]	[0, 1]	[0, 0]	0	0	0	12426106
14RMS245695.las	(424500.000,3169500.000,-88.770)	(425999.990,3171000.000,1964.710)	[-3804, 3757]	[-22.824, 22.542]	[0, 0]	[0, 1]	[0, 1]	[0, 0]	0	0	0	7905202
14RMS245710.las	(424500.000,3171000.010,-83.940)	(425999.990,3172499.990,1966.930)	[-3749, 3745]	[-22.494, 22.47]	[0, 0]	[0, 1]	[0, 1]	[0, 0]	0	0	0	3513928
14RMS245725.las	(424500.000,3172500.000,-85.960)	(425999.990,3173999.990,1965.180)	[-3769, 3763]	[-22.614, 22.578]	[0, 0]	[0, 1]	[0, 1]	[0, 0]	0	0	0	3796543
14RMS245740.las	(424500.000,3174000.000,-84.730)	(425999.990,3175499.990,1960.990)	[-3768, 3765]	[-22.608, 22.59]	[0, 0]	[0, 1]	[0, 1]	[0, 0]	0	0	0	3568683
14RMS245755.las	(424500.000,3175500.000,-81.580)	(425999.990,3176999.990,1960.180)	[-3759, 3762]	[-22.554, 22.572]	[0, 0]	[0, 1]	[0, 1]	[0, 0]	0	0	0	3335887
14RMS245770.las	(424500.000,3177000.000,-81.340)	(425999.990,3178500.000,1968.080)	[-3772, 3763]	[-22.632, 22.578]	[0, 0]	[0, 1]	[0, 1]	[0, 0]	0	0	0	3587349
14RMS245785.las	(424500.000,3178500.010,-80.970)	(425999.990,3179999.990,1969.270)	[-3770, 3758]	[-22.62, 22.548]	[0, 0]	[0, 1]	[0, 1]	[0, 0]	0	0	0	4715086
14RMS245800.las	(424500.000,3180000.000,-76.790)	(425999.990,3181500.000,1972.570)	[-3783, 3773]	[-22.698, 22.638]	[0, 0]	[0, 1]	[0, 1]	[0, 0]	0	0	0	4605058
14RMS245815.las	(424500.000,3181500.010,-78.060)	(425999.990,3182999.990,1960.530)	[-3789, 3773]	[-22.734, 22.638]	[0, 0]	[0, 1]	[0, 1]	[0, 0]	0	0	0	5642662
14RMS245830.las	(424500.000,3183000.000,-78.830)	(425999.990,3184499.990,1937.500)	[-3798, 3775]	[-22.788, 22.65]	[0, 0]	[0, 1]	[0, 1]	[0, 0]	0	0	0	5019847
14RMS245845.las	(424500.000,3184500.000,-73.240)	(425999.990,3186000.000,1963.810)	[-3793, 3790]	[-22.758, 22.74]	[0, 0]	[0, 1]	[0, 1]	[0, 0]	0	0	0	3363134
14RMS245860.las	(424500.000,3186000.010,-70.840)	(425999.990,3187499.990,1965.830)	[-3806, 3791]	[-22.836, 22.746]	[0, 0]	[0, 1]	[0, 1]	[0, 0]	0	0	0	3382176
14RMS245875.las	(424500.000,3187500.000,-68.420)	(425999.990,3189000.000,1972.270)	[-3799, 3793]	[-22.794, 22.758]	[0, 0]	[0, 1]	[0, 1]	[0, 0]	0	0	0	4576909
14RMS245890.las	(424500.000,3189000.010,-67.590)	(425999.990,3190499.990,1962.350)	[-3802, 3794]	[-22.812, 22.764]	[0, 0]	[0, 1]	[0, 1]	[0, 0]	0	0	0	4818249
14RMS245905.las	(424500.000,3190500.000,-63.340)	(425999.990,3192000.000,1961.730)	[-3816, 3796]	[-22.896, 22.776]	[0, 0]	[0, 1]	[0, 1]	[0, 0]	0	0	0	4597856
14RMS245920.las	(424500.000,3192000.010,-71.880)	(425999.990,3193499.990,1966.970)	[-3811, 3797]	[-22.866, 22.782]	[0, 0]	[0, 1]	[0, 1]	[0, 0]	0	0	0	4663944
14RMS245935.las	(424500.000,3193500.000,-66.960)	(425999.990,3194999.990,1967.000)	[-3817, 3795]	[-22.902, 22.77]	[0, 0]	[0, 1]	[0, 1]	[0, 0]	0	0	0	5475936
14RMS245950.las	(424500.000,3195000.000,-69.980)	(425999.990,3196500.000,1962.910)	[-3833, 3799]	[-22.998, 22.794]	[0, 0]	[0, 1]	[0, 1]	[0, 0]	0	0	0	5586087
14RMS245965.las	(424500.000,3196500.010,-57.090)	(425999.990,3197999.990,1962.900)	[-3834, 3815]	[-23.004, 22.89]	[0, 0]	[0, 1]	[0, 1]	[0, 0]	0	0	0	5389571
14RMS245980.las	(424500.000,3198000.000,-50.760)	(425999.990,3199500.000,1964.740)	[-3832, 3823]	[-22.992, 22.938]	[0, 0]	[0, 1]	[0, 1]	[0, 0]	0	0	0	4299761
14RMS245995.las	(424500.000,3199500.010,-49.570)	(425999.990,3200999.990,1961.490)	[-3835, 3825]	[-23.01, 22.95]	[0, 0]	[0, 1]	[0, 1]	[0, 0]	0	0	0	3754949
14RMS260185.las	(426000.000,3119592.950,-77.610)	(427500.000,3119999.990,1947.720)	[-3825, 3746]	[-22.95, 22.476]	[0, 0]	[0, 1]	[0, 1]	[0, 0]	0	0	0	745620
14RMS260200.las	(426000.000,3120000.000,-79.840)	(427500.000,3121500.000,1963.930)	[-3823, 3751]	[-22.938, 22.506]	[0, 0]	[0, 1]	[0, 1]	[0, 0]	0	0	0	2471485
14RMS260215.las	(426000.000,3121500.010,-84.550)	(427500.000,3122999.990,1963.000)	[-3812, 3748]	[-22.872, 22.488]	[0, 0]	[0, 1]	[0, 1]	[0, 0]	0	0	0	2779194

DPH-1.3 Report on ASPRS LAS File Format (Tiled Data) - Informational - continued

File	(Xmin, Ymin, Zmin)	(Xmax, Ymax, Zmax)	Extended Scan Angle	Scan Angle Rank	Scanner Channel	Scan Direction	Edge of Flight Line	User Data	Counts for Synthetic	Key-points	Withheld	Overlap
14RMS260230.las	(426000.000,3123000.000,-89.950)	(427500.000,3124500.000,1961.060)	[-3779, 3718]	[-22.674, 22.308]	[0, 0]	[0, 1]	[0, 1]	[0, 0]	0	0	0	2579882
14RMS260245.las	(426000.000,3124500.010,-83.770)	(427500.000,3125999.990,1964.840)	[-3790, 3749]	[-22.74, 22.494]	[0, 0]	[0, 1]	[0, 1]	[0, 0]	0	0	0	2393147
14RMS260260.las	(426000.000,3126000.000,-83.030)	(427500.000,3127499.990,1954.550)	[-3788, 3761]	[-22.728, 22.566]	[0, 0]	[0, 1]	[0, 1]	[0, 0]	0	0	0	2752673
14RMS260275.las	(426000.000,3127500.000,-81.340)	(427500.000,3128999.990,1962.220)	[-3823, 3780]	[-22.938, 22.68]	[0, 0]	[0, 1]	[0, 1]	[0, 0]	0	0	0	2011047
14RMS260290.las	(426000.000,3129000.000,-79.580)	(427500.000,3130499.990,1963.910)	[-3842, 3784]	[-23.052, 22.704]	[0, 0]	[0, 1]	[0, 1]	[0, 0]	0	0	0	2176911
14RMS260305.las	(426000.000,3130500.000,-79.570)	(427500.000,3132000.000,1962.490)	[-3841, 3786]	[-23.046, 22.716]	[0, 0]	[0, 1]	[0, 1]	[0, 0]	0	0	0	2505616
14RMS260320.las	(426000.000,3132000.010,-75.110)	(427500.000,3133499.990,1961.520)	[-3842, 3799]	[-23.052, 22.794]	[0, 0]	[0, 1]	[0, 1]	[0, 0]	0	0	0	2477293
14RMS260335.las	(426000.000,3133500.000,-66.100)	(427500.000,3135000.000,1963.470)	[-3875, 3819]	[-23.25, 22.914]	[0, 0]	[0, 1]	[0, 1]	[0, 0]	0	0	0	2462200
14RMS260350.las	(426000.000,3135000.010,-61.890)	(427500.000,3136499.990,1962.540)	[-3877, 3819]	[-23.262, 22.914]	[0, 0]	[0, 1]	[0, 1]	[0, 0]	0	0	0	2339994
14RMS260365.las	(426000.000,3136500.000,-70.670)	(427500.000,3137999.990,1963.060)	[-3869, 3814]	[-23.214, 22.884]	[0, 0]	[0, 1]	[0, 1]	[0, 0]	0	0	0	2450702
14RMS260380.las	(426000.000,3138000.000,-70.900)	(427500.000,3139500.000,1965.330)	[-3843, 3806]	[-23.058, 22.836]	[0, 0]	[0, 1]	[0, 1]	[0, 0]	0	0	0	2477035
14RMS260395.las	(426000.000,3139500.010,-70.580)	(427500.000,3140999.990,1963.350)	[-3856, 3790]	[-23.136, 22.74]	[0, 0]	[0, 1]	[0, 1]	[0, 0]	0	0	0	2590256
14RMS260410.las	(426000.000,3141000.000,-73.590)	(427500.000,3142500.000,1961.320)	[-3841, 3772]	[-23.046, 22.632]	[0, 0]	[0, 1]	[0, 1]	[0, 0]	0	0	0	3284163
14RMS260425.las	(426000.000,3142500.010,-87.460)	(427500.000,3143999.990,1963.770)	[-3837, 3760]	[-23.022, 22.56]	[0, 0]	[0, 1]	[0, 1]	[0, 0]	0	0	0	3144206
14RMS260440.las	(426000.000,3144000.000,-89.660)	(427500.000,3145500.000,1963.970)	[-3823, 3728]	[-22.938, 22.368]	[0, 0]	[0, 1]	[0, 1]	[0, 0]	0	0	0	3161771
14RMS260455.las	(426000.000,3145500.010,-89.270)	(427500.000,3146999.990,1961.810)	[-3810, 3731]	[-22.86, 22.386]	[0, 0]	[0, 1]	[0, 1]	[0, 0]	0	0	0	3292552
14RMS260470.las	(426000.000,3147000.000,-99.810)	(427500.000,3148499.990,1962.350)	[-3756, 3709]	[-22.536, 22.254]	[0, 0]	[0, 1]	[0, 1]	[0, 0]	0	0	0	3072470
14RMS260485.las	(426000.000,3148500.000,-110.570)	(427500.000,3150000.000,1961.730)	[-3762, 3703]	[-22.572, 22.218]	[0, 0]	[0, 1]	[0, 1]	[0, 0]	0	0	0	2915516
14RMS260500.las	(426000.000,3150000.010,-100.580)	(427500.000,3151499.990,1964.680)	[-3761, 3724]	[-22.566, 22.344]	[0, 0]	[0, 1]	[0, 1]	[0, 0]	0	0	0	3555377
14RMS260515.las	(426000.000,3151500.000,-104.920)	(427500.000,3153000.000,1962.550)	[-3759, 3705]	[-22.554, 22.23]	[0, 0]	[0, 1]	[0, 1]	[0, 0]	0	0	0	3561085
14RMS260530.las	(426000.000,3153000.010,-104.580)	(427500.000,3154499.990,1961.080)	[-3755, 3689]	[-22.53, 22.134]	[0, 0]	[0, 1]	[0, 1]	[0, 0]	0	0	0	3562015
14RMS260545.las	(426000.000,3154500.000,-98.110)	(427500.000,3155999.990,1963.170)	[-3757, 3692]	[-22.542, 22.152]	[0, 0]	[0, 1]	[0, 1]	[0, 0]	0	0	0	3661304
14RMS260560.las	(426000.000,3156000.000,-100.440)	(427500.000,3157500.000,1964.430)	[-3761, 3705]	[-22.566, 22.23]	[0, 0]	[0, 1]	[0, 1]	[0, 0]	0	0	0	3859752
14RMS260575.las	(426000.000,3157500.010,-98.840)	(427500.000,3158999.990,1962.030)	[-3789, 3720]	[-22.734, 22.32]	[0, 0]	[0, 1]	[0, 1]	[0, 0]	0	0	0	3569301
14RMS260590.las	(426000.000,3159000.000,-99.190)	(427500.000,3160500.000,1959.960)	[-3825, 3708]	[-22.95, 22.248]	[0, 0]	[0, 1]	[0, 1]	[0, 0]	0	0	0	4785724
14RMS260605.las	(426000.000,3160500.010,-97.110)	(427500.000,3161999.990,1961.480)	[-3809, 3726]	[-22.854, 22.356]	[0, 0]	[0, 1]	[0, 1]	[0, 0]	0	0	0	8555627
14RMS260620.las	(426000.000,3162000.000,-94.310)	(427500.000,3163500.000,1961.230)	[-3810, 3729]	[-22.86, 22.374]	[0, 0]	[0, 1]	[0, 1]	[0, 0]	0	0	0	10678267
14RMS260635.las	(426000.000,3163500.010,-92.930)	(427500.000,3164999.990,1969.110)	[-3787, 3738]	[-22.722, 22.428]	[0, 0]	[0, 1]	[0, 1]	[0, 0]	0	0	0	13921585
14RMS260650.las	(426000.000,3165000.000,-87.560)	(427500.000,3166499.990,1967.480)	[-3789, 3771]	[-22.734, 22.626]	[0, 0]	[0, 1]	[0, 1]	[0, 0]	0	0	0	15237141
14RMS260665.las	(426000.000,3166500.000,-86.880)	(427500.000,3168000.000,1963.890)	[-3790, 3757]	[-22.74, 22.542]	[0, 0]	[0, 1]	[0, 1]	[0, 0]	0	0	0	13437728
14RMS260680.las	(426000.000,3168000.010,-88.320)	(427500.000,3169499.990,1968.770)	[-3789, 3740]	[-22.734, 22.44]	[0, 0]	[0, 1]	[0, 1]	[0, 0]	0	0	0	6421763
14RMS260695.las	(426000.000,3169500.000,-82.850)	(427500.000,3171000.000,1972.660)	[-3778, 3755]	[-22.668, 22.53]	[0, 0]	[0, 1]	[0, 1]	[0, 0]	0	0	0	3796309
14RMS260710.las	(426000.000,3171000.010,-81.550)	(427500.000,3172499.990,1965.290)	[-3768, 3721]	[-22.608, 22.326]	[0, 0]	[0, 1]	[0, 1]	[0, 0]	0	0	0	2173854
14RMS260725.las	(426000.000,3172500.000,-82.220)	(427500.000,3173999.990,1962.180)	[-3787, 3752]	[-22.722, 22.512]	[0, 0]	[0, 1]	[0, 1]	[0, 0]	0	0	0	2072280
14RMS260740.las	(426000.000,3174000.000,-79.110)	(427500.000,3175499.990,1969.970)	[-3791, 3753]	[-22.746, 22.518]	[0, 0]	[0, 1]	[0, 1]	[0, 0]	0	0	0	2132484
14RMS260755.las	(426000.000,3175500.000,-77.920)	(427500.000,3176999.990,1972.220)	[-3788, 3749]	[-22.728, 22.494]	[0, 0]	[0, 1]	[0, 1]	[0, 0]	0	0	0	2272783
14RMS260770.las	(426000.000,3177000.000,-76.640)	(427500.000,3178500.000,1976.360)	[-3787, 3726]	[-22.722, 22.356]	[0, 0]	[0, 1]	[0, 1]	[0, 0]	0	0	0	2429504
14RMS260785.las	(426000.000,3178500.010,-78.340)	(427500.000,3179999.990,1964.170)	[-3803, 3722]	[-22.818, 22.332]	[0, 0]	[0, 1]	[0, 1]	[0, 0]	0	0	0	2413915
14RMS260800.las	(426000.000,3180000.000,-73.880)	(427500.000,3181500.000,1967.440)	[-3808, 3761]	[-22.848, 22.566]	[0, 0]	[0, 1]	[0, 1]	[0, 0]	0	0	0	2224214
14RMS260815.las	(426000.000,3181500.010,-75.130)	(427500.000,3182999.990,1963.580)	[-3803, 3751]	[-22.818, 22.506]	[0, 0]	[0, 1]	[0, 1]	[0, 0]	0	0	0	3065816
14RMS260830.las	(426000.000,3183000.000,-74.480)	(427500.000,3184499.990,1963.090)	[-3801, 3758]	[-22.806, 22.548]	[0, 0]	[0, 1]	[0, 1]	[0, 0]	0	0	0	3402086
14RMS260845.las	(426000.000,3184500.000,-72.640)	(427500.000,3186000.000,1974.230)	[-3815, 3772]	[-22.89, 22.632]	[0, 0]	[0, 1]	[0, 1]	[0, 0]	0	0	0	2264169
14RMS260860.las	(426000.000,3186000.010,-70.220)	(427500.000,3187499.990,1968.870)	[-3817, 3751]	[-22.902, 22.506]	[0, 0]	[0, 1]	[0, 1]	[0, 0]	0	0	0	3253922
14RMS260875.las	(426000.000,3187500.000,-68.340)	(427500.000,3189000.000,1964.260)	[-3817, 3774]	[-22.902, 22.644]	[0, 0]	[0, 1]	[0, 1]	[0, 0]	0	0	0	3277646
14RMS260890.las	(426000.000,3189000.010,-65.970)	(427500.000,3190499.990,1964.490)	[-3819, 3769]	[-22.914, 22.614]	[0, 0]	[0, 1]	[0, 1]	[0, 0]	0	0	0	3112034
14RMS260905.las	(426000.000,3190500.000,-63.190)	(427500.000,3192000.000,1970.940)	[-3802, 3771]	[-22.812, 22.626]	[0, 0]	[0, 1]	[0, 1]	[0, 0]	0	0	0	3034689
14RMS260920.las	(426000.000,3192000.010,-57.810)	(427500.000,3193499.990,1971.280)	[-3834, 3765]	[-23.004, 22.59]	[0, 0]	[0, 1]	[0, 1]	[0, 0]	0	0	0	3087786
14RMS260935.las	(426000.000,3193500.000,-64.260)	(427500.000,3194999.990,1968.090)	[-3834, 3788]	[-23.004, 22.728]	[0, 0]	[0, 1]	[0, 1]	[0, 0]	0	0	0	2781516
14RMS260950.las	(426000.000,3195000.000,-62.710)	(427500.000,3196500.000,1969.570)	[-3832, 3791]	[-22.992, 22.746]	[0, 0]	[0, 1]	[0, 1]	[0, 0]	0	0	0	2801887

DPH-1.3 Report on ASPRS LAS File Format (Tiled Data) - Informational - continued

File	(Xmin, Ymin, Zmin)	(Xmax, Ymax, Zmax)	Extended Scan Angle	Scan Angle Rank	Scanner Channel	Scan Direction	Edge of Flight Line	User Data	Counts for Synthetic	Key-points	Withheld	Overlap
14RMS260965.las	(426000.000,3196500.010,-59.480)	(427500.000,3197999.990,1969.680)	[-3834, 3806]	[-23.004, 22.836]	[0, 0]	[0, 1]	[0, 1]	[0, 0]	0	0	0	3067792
14RMS260980.las	(426000.000,3198000.000,-53.940)	(427500.000,3199500.000,1970.640)	[-3836, 3803]	[-23.016, 22.818]	[0, 0]	[0, 1]	[0, 1]	[0, 0]	0	0	0	3537305
14RMS260995.las	(426000.000,3199500.010,-49.100)	(427500.000,3200999.990,1970.260)	[-3852, 3822]	[-23.112, 22.932]	[0, 0]	[0, 1]	[0, 1]	[0, 0]	0	0	0	3233286
14RMS275185.las	(427500.020,3119590.760,-80.370)	(428999.990,3119999.990,1951.370)	[-3771, 3756]	[-22.626, 22.536]	[0, 0]	[0, 1]	[0, 1]	[0, 0]	0	0	0	684642
14RMS275200.las	(427500.020,3120000.000,-86.410)	(428999.990,3121500.000,1958.630)	[-3717, 4121]	[-22.302, 24.726]	[0, 0]	[0, 1]	[0, 1]	[0, 0]	0	0	0	2479740
14RMS275215.las	(427500.020,3121500.010,-92.750)	(428999.990,3122999.990,1963.740)	[-3779, 3757]	[-22.674, 22.542]	[0, 0]	[0, 1]	[0, 1]	[0, 0]	0	0	0	2586817
14RMS275230.las	(427500.020,3123000.000,-95.710)	(428999.990,3124500.000,1963.590)	[-3769, 3751]	[-22.614, 22.506]	[0, 0]	[0, 1]	[0, 1]	[0, 0]	0	0	0	2746897
14RMS275245.las	(427500.020,3124500.010,-87.360)	(428999.990,3125999.990,1964.550)	[-3772, 3758]	[-22.632, 22.548]	[0, 0]	[0, 1]	[0, 1]	[0, 0]	0	0	0	2574784
14RMS275260.las	(427500.030,3126000.000,-96.360)	(428999.990,3127499.990,1963.800)	[-3767, 3737]	[-22.602, 22.422]	[0, 0]	[0, 1]	[0, 1]	[0, 0]	0	0	0	2423524
14RMS275275.las	(427500.010,3127500.000,-91.410)	(428999.990,3128999.990,1962.160)	[-3789, 3774]	[-22.734, 22.644]	[0, 0]	[0, 1]	[0, 1]	[0, 0]	0	0	0	1856836
14RMS275290.las	(427500.010,3129000.000,-87.070)	(428999.990,3130499.990,1962.970)	[-3795, 3764]	[-22.77, 22.584]	[0, 0]	[0, 1]	[0, 1]	[0, 0]	0	0	0	2370149
14RMS275305.las	(427500.010,3130500.000,-78.160)	(428999.990,3132000.000,1963.890)	[-3811, 3774]	[-22.866, 22.644]	[0, 0]	[0, 1]	[0, 1]	[0, 0]	0	0	0	2238110
14RMS275320.las	(427500.010,3132000.010,-72.600)	(428999.990,3133499.990,1962.740)	[-3791, 3796]	[-22.746, 22.776]	[0, 0]	[0, 1]	[0, 1]	[0, 0]	0	0	0	2173485
14RMS275335.las	(427500.010,3133500.000,-74.940)	(428999.990,3135000.000,1961.670)	[-3837, 3805]	[-23.022, 22.83]	[0, 0]	[0, 1]	[0, 1]	[0, 0]	0	0	0	2003967
14RMS275350.las	(427500.020,3135000.010,-69.070)	(428999.990,3136499.990,1965.410)	[-3841, 3809]	[-23.046, 22.854]	[0, 0]	[0, 1]	[0, 1]	[0, 0]	0	0	0	2100080
14RMS275365.las	(427500.020,3136500.000,-78.700)	(428999.990,3137999.990,1964.230)	[-3817, 3807]	[-22.902, 22.842]	[0, 0]	[0, 1]	[0, 1]	[0, 0]	0	0	0	1963124
14RMS275380.las	(427500.010,3138000.000,-74.360)	(428999.990,3139500.000,1966.670)	[-3825, 3807]	[-22.95, 22.842]	[0, 0]	[0, 1]	[0, 1]	[0, 0]	0	0	0	2137449
14RMS275395.las	(427500.010,3139500.010,-74.230)	(428999.990,3140999.990,1965.900)	[-3810, 3812]	[-22.86, 22.872]	[0, 0]	[0, 1]	[0, 1]	[0, 0]	0	0	0	2384789
14RMS275410.las	(427500.010,3141000.000,-78.840)	(428999.990,3142500.000,1966.240)	[-3819, 3789]	[-22.914, 22.734]	[0, 0]	[0, 1]	[0, 1]	[0, 0]	0	0	0	2309376
14RMS275425.las	(427500.010,3142500.010,-80.440)	(428999.990,3143999.990,1965.410)	[-3806, 3815]	[-22.836, 22.89]	[0, 0]	[0, 1]	[0, 1]	[0, 0]	0	0	0	1993727
14RMS275440.las	(427500.010,3144000.000,-81.980)	(428999.990,3145500.000,1960.930)	[-3805, 3789]	[-22.83, 22.734]	[0, 0]	[0, 1]	[0, 1]	[0, 0]	0	0	0	2116619
14RMS275455.las	(427500.010,3145500.040,-92.050)	(428999.990,3146999.990,1964.660)	[-3791, 3758]	[-22.746, 22.548]	[0, 0]	[0, 1]	[0, 1]	[0, 0]	0	0	0	2199434
14RMS275470.las	(427500.010,3147000.000,-91.080)	(428999.990,3148499.990,1963.670)	[-3762, 3738]	[-22.572, 22.428]	[0, 0]	[0, 1]	[0, 1]	[0, 0]	0	0	0	2490751
14RMS275485.las	(427500.010,3148500.000,-110.020)	(428999.990,3150000.000,1964.450)	[-3748, 3724]	[-22.488, 22.344]	[0, 0]	[0, 1]	[0, 1]	[0, 0]	0	0	0	2437057
14RMS275500.las	(427500.010,3150000.010,-98.290)	(428999.990,3151499.990,1963.090)	[-3724, 3691]	[-22.344, 22.146]	[0, 0]	[0, 1]	[0, 1]	[0, 0]	0	0	0	2915253
14RMS275515.las	(427500.010,3151500.000,-109.240)	(428999.990,3153000.000,1962.470)	[-3723, 3710]	[-22.338, 22.26]	[0, 0]	[0, 1]	[0, 1]	[0, 0]	0	0	0	2688520
14RMS275530.las	(427500.010,3153000.010,-108.530)	(428999.990,3154499.990,1967.570)	[-3729, 3706]	[-22.374, 22.236]	[0, 0]	[0, 1]	[0, 1]	[0, 0]	0	0	0	2054076
14RMS275545.las	(427500.010,3154500.000,-102.920)	(428999.990,3155999.990,1963.740)	[-3741, 3704]	[-22.446, 22.224]	[0, 0]	[0, 1]	[0, 1]	[0, 0]	0	0	0	2232998
14RMS275560.las	(427500.010,3156000.000,-100.890)	(428999.990,3157500.000,1966.730)	[-3744, 3721]	[-22.464, 22.326]	[0, 0]	[0, 1]	[0, 1]	[0, 0]	0	0	0	2498497
14RMS275575.las	(427500.010,3157500.010,-87.430)	(428999.990,3158999.990,1965.920)	[-3785, 3743]	[-22.71, 22.458]	[0, 0]	[0, 1]	[0, 1]	[0, 0]	0	0	0	2450383
14RMS275590.las	(427500.010,3159000.000,-82.260)	(428999.990,3160500.000,1967.490)	[-3794, 3781]	[-22.764, 22.686]	[0, 0]	[0, 1]	[0, 1]	[0, 0]	0	0	0	8468881
14RMS275605.las	(427500.010,3160500.010,-92.500)	(428999.990,3161999.990,1965.240)	[-3805, 3759]	[-22.83, 22.554]	[0, 0]	[0, 1]	[0, 1]	[0, 0]	0	0	0	10412640
14RMS275620.las	(427500.010,3162000.000,-89.770)	(428999.990,3163500.000,1982.640)	[-3776, 3759]	[-22.656, 22.554]	[0, 0]	[0, 1]	[0, 1]	[0, 0]	0	0	0	11113908
14RMS275635.las	(427500.010,3163500.010,-93.410)	(428999.990,3164999.990,1961.350)	[-3764, 3756]	[-22.584, 22.536]	[0, 0]	[0, 1]	[0, 1]	[0, 0]	0	0	0	12214737
14RMS275650.las	(427500.010,3165000.000,-87.210)	(428999.990,3166499.990,1966.490)	[-3766, 3745]	[-22.596, 22.47]	[0, 0]	[0, 1]	[0, 1]	[0, 0]	0	0	0	15492724
14RMS275665.las	(427500.010,3166500.000,-84.890)	(428999.990,3168000.000,1964.200)	[-3763, 3738]	[-22.578, 22.428]	[0, 0]	[0, 1]	[0, 1]	[0, 0]	0	0	0	13446780
14RMS275680.las	(427500.010,3168000.010,-83.600)	(428999.990,3169499.990,1980.650)	[-3784, 3744]	[-22.704, 22.464]	[0, 0]	[0, 1]	[0, 1]	[0, 0]	0	0	0	7758273
14RMS275695.las	(427500.010,3169500.000,-82.460)	(428999.990,3171000.000,1979.320)	[-3767, 3734]	[-22.602, 22.404]	[0, 0]	[0, 1]	[0, 1]	[0, 0]	0	0	0	5836022
14RMS275710.las	(427500.010,3171000.010,-79.650)	(428999.990,3172499.990,1915.830)	[-3665, 3742]	[-21.99, 22.452]	[0, 0]	[0, 1]	[0, 1]	[0, 0]	0	0	0	2773349
14RMS275725.las	(427500.010,3172500.000,-77.630)	(428999.990,3173999.990,1984.050)	[-3725, 3764]	[-22.35, 22.584]	[0, 0]	[0, 1]	[0, 1]	[0, 0]	0	0	0	2788502
14RMS275740.las	(427500.010,3174000.000,-77.120)	(428999.990,3175499.990,1980.730)	[-3727, 3763]	[-22.362, 22.578]	[0, 0]	[0, 1]	[0, 1]	[0, 0]	0	0	0	2310500
14RMS275755.las	(427500.010,3175500.000,-74.770)	(428999.990,3176999.990,1988.720)	[-3739, 3741]	[-22.434, 22.446]	[0, 0]	[0, 1]	[0, 1]	[0, 0]	0	0	0	2231579
14RMS275770.las	(427500.010,3177000.000,-70.600)	(428999.990,3178500.000,1975.130)	[-1970, 3745]	[-11.82, 22.47]	[0, 0]	[0, 1]	[0, 1]	[0, 0]	0	0	0	2518921
14RMS275785.las	(427500.010,3178500.010,-70.750)	(428999.990,3179999.990,1980.590)	[-3752, 3777]	[-22.512, 22.662]	[0, 0]	[0, 1]	[0, 1]	[0, 0]	0	0	0	2762062
14RMS275800.las	(427500.010,3180000.000,-67.640)	(428999.990,3181500.000,1970.800)	[-3755, 3766]	[-22.53, 22.596]	[0, 0]	[0, 1]	[0, 1]	[0, 0]	0	0	0	2302966
14RMS275815.las	(427500.010,3181500.010,-70.340)	(428999.990,3182999.990,1972.250)	[-3770, 3764]	[-22.62, 22.584]	[0, 0]	[0, 1]	[0, 1]	[0, 0]	0	0	0	3475246
14RMS275830.las	(427500.010,3183000.000,-71.830)	(428999.990,3184499.990,1973.150)	[-3765, 3765]	[-22.59, 22.59]	[0, 0]	[0, 1]	[0, 1]	[0, 0]	0	0	0	2675349
14RMS275845.las	(427500.010,3184500.000,-68.330)	(428999.990,3186000.000,1977.690)	[-3764, 3781]	[-22.584, 22.686]	[0, 0]	[0, 1]	[0, 1]	[0, 0]	0	0	0	2360593
14RMS275860.las	(427500.010,3186000.010,-62.580)	(428999.990,3187499.990,1971.700)	[-1551, 3782]	[-9.306, 22.692]	[0, 0]	[0, 1]	[0, 1]	[0, 0]	0	0	0	2967167

DPH-1.3 Report on ASPRS LAS File Format (Tiled Data) - Informational - continued

File	(Xmin, Ymin, Zmin)	(Xmax, Ymax, Zmax)	Extended Scan Angle	Scan Angle Rank	Scanner Channel	Scan Direction	Edge of Flight Line	User Data	Counts for Synthetic	Key-points	Withheld	Overlap
14RMS275875.las	(427500.010,3187500.000,-61.080)	(428999.990,3189000.000,1963.080)	[-3799, 3802]	[-22.794, 22.812]	[0, 0]	[0, 1]	[0, 1]	[0, 0]	0	0	0	2990348
14RMS275890.las	(427500.010,3189000.010,-60.890)	(428999.990,3190499.990,1962.800)	[-3808, 3800]	[-22.848, 22.8]	[0, 0]	[0, 1]	[0, 1]	[0, 0]	0	0	0	3690925
14RMS275905.las	(427500.010,3190500.000,-61.180)	(428999.990,3192000.000,1973.700)	[-3792, 3792]	[-22.752, 22.752]	[0, 0]	[0, 1]	[0, 1]	[0, 0]	0	0	0	3577447
14RMS275920.las	(427500.010,3192000.010,-59.190)	(428999.990,3193499.990,1973.010)	[-3826, 3813]	[-22.956, 22.878]	[0, 0]	[0, 1]	[0, 1]	[0, 0]	0	0	0	3565107
14RMS275935.las	(427500.010,3193500.000,-57.730)	(428999.990,3194999.990,1977.780)	[-3813, 3809]	[-22.878, 22.854]	[0, 0]	[0, 1]	[0, 1]	[0, 0]	0	0	0	3622279
14RMS275950.las	(427500.010,3195000.000,-59.150)	(428999.990,3196500.000,1966.760)	[-3808, 3805]	[-22.848, 22.83]	[0, 0]	[0, 1]	[0, 1]	[0, 0]	0	0	0	3436334
14RMS275965.las	(427500.010,3196500.010,-56.350)	(428999.990,3197999.990,1977.100)	[-3822, 3811]	[-22.932, 22.866]	[0, 0]	[0, 1]	[0, 1]	[0, 0]	0	0	0	3048966
14RMS275980.las	(427500.010,3198000.000,-54.880)	(428999.990,3199500.000,1976.260)	[-3828, 3809]	[-22.968, 22.854]	[0, 0]	[0, 1]	[0, 1]	[0, 0]	0	0	0	3045167
14RMS275995.las	(427500.010,3199500.010,-48.840)	(428999.990,3200999.990,1971.800)	[-3820, 3826]	[-22.92, 22.956]	[0, 0]	[0, 1]	[0, 1]	[0, 0]	0	0	0	2744525
14RMS290185.las	(429000.000,3119594.720,-79.490)	(430500.000,3119999.990,1964.240)	[-3776, 3747]	[-22.656, 22.482]	[0, 0]	[0, 1]	[0, 1]	[0, 0]	0	0	0	941418
14RMS290200.las	(429000.000,3120000.000,-88.290)	(430500.000,3121500.000,1968.680)	[-3785, 3731]	[-22.71, 22.386]	[0, 0]	[0, 1]	[0, 1]	[0, 0]	0	0	0	3142114
14RMS290215.las	(429000.000,3121500.010,-90.770)	(430500.000,3122999.990,1966.770)	[-3778, 3914]	[-22.668, 23.484]	[0, 0]	[0, 1]	[0, 1]	[0, 0]	0	0	0	3777711
14RMS290230.las	(429000.000,3123000.000,-87.770)	(430500.000,3124500.000,1966.830)	[-3791, 3705]	[-22.746, 22.23]	[0, 0]	[0, 1]	[0, 1]	[0, 0]	0	0	0	3881069
14RMS290245.las	(429000.000,3124500.010,-92.740)	(430500.000,3125999.990,1964.100)	[-3782, 3729]	[-22.692, 22.374]	[0, 0]	[0, 1]	[0, 1]	[0, 0]	0	0	0	3308424
14RMS290260.las	(429000.000,3126000.000,-91.890)	(430500.000,3127499.990,1965.820)	[-3776, 3714]	[-22.656, 22.284]	[0, 0]	[0, 1]	[0, 1]	[0, 0]	0	0	0	3162544
14RMS290275.las	(429000.000,3127500.000,-92.060)	(430500.000,3128999.990,1964.830)	[-3778, 3750]	[-22.668, 22.5]	[0, 0]	[0, 1]	[0, 1]	[0, 0]	0	0	0	3503539
14RMS290290.las	(429000.000,3129000.000,-84.930)	(430500.000,3130499.990,1965.290)	[-3809, 3751]	[-22.854, 22.506]	[0, 0]	[0, 1]	[0, 1]	[0, 0]	0	0	0	2493107
14RMS290305.las	(429000.000,3130500.000,-79.240)	(430500.000,3132000.000,1966.820)	[-3838, 3769]	[-23.028, 22.614]	[0, 0]	[0, 1]	[0, 1]	[0, 0]	0	0	0	2207976
14RMS290320.las	(429000.000,3132000.010,-78.900)	(430500.000,3133499.990,1941.560)	[-3833, 3782]	[-22.998, 22.692]	[0, 0]	[0, 1]	[0, 1]	[0, 0]	0	0	0	2576861
14RMS290335.las	(429000.000,3133500.000,-76.810)	(430500.000,3135000.000,1961.300)	[-3842, 3764]	[-23.052, 22.584]	[0, 0]	[0, 1]	[0, 1]	[0, 0]	0	0	0	2976776
14RMS290350.las	(429000.000,3135000.010,-79.400)	(430500.000,3136499.990,1964.480)	[-3838, 3757]	[-23.028, 22.542]	[0, 0]	[0, 1]	[0, 1]	[0, 0]	0	0	0	2573573
14RMS290365.las	(429000.000,3136500.000,-82.860)	(430500.000,3137999.990,1957.640)	[-3839, 3756]	[-23.034, 22.536]	[0, 0]	[0, 1]	[0, 1]	[0, 0]	0	0	0	2356704
14RMS290380.las	(429000.000,3138000.000,-75.700)	(430500.000,3139500.000,1963.300)	[-3823, 3774]	[-22.938, 22.644]	[0, 0]	[0, 1]	[0, 1]	[0, 0]	0	0	0	2719484
14RMS290395.las	(429000.000,3139500.010,-76.840)	(430500.000,3140999.990,1962.010)	[-3825, 3774]	[-22.95, 22.644]	[0, 0]	[0, 1]	[0, 1]	[0, 0]	0	0	0	3309254
14RMS290410.las	(429000.000,3141000.000,-76.480)	(430500.000,3142500.000,1948.280)	[-3828, 3769]	[-22.968, 22.614]	[0, 0]	[0, 1]	[0, 1]	[0, 0]	0	0	0	3722536
14RMS290425.las	(429000.000,3142500.010,-70.250)	(430500.000,3143999.990,1964.810)	[-3838, 3787]	[-23.028, 22.722]	[0, 0]	[0, 1]	[0, 1]	[0, 0]	0	0	0	2694055
14RMS290440.las	(429000.000,3144000.000,-78.640)	(430500.000,3145500.000,1966.770)	[-3828, 3760]	[-22.968, 22.56]	[0, 0]	[0, 1]	[0, 1]	[0, 0]	0	0	0	2951540
14RMS290455.las	(429000.000,3145500.010,-82.520)	(430500.000,3146999.990,1958.900)	[-3822, 3765]	[-22.932, 22.59]	[0, 0]	[0, 1]	[0, 1]	[0, 0]	0	0	0	2838914
14RMS290470.las	(429000.000,3147000.000,-93.100)	(430500.000,3148499.990,1963.530)	[-3813, 3778]	[-22.878, 22.668]	[0, 0]	[0, 1]	[0, 1]	[0, 0]	0	0	0	2992812
14RMS290485.las	(429000.000,3148500.000,-91.750)	(430500.000,3150000.000,1964.880)	[-3772, 3742]	[-22.632, 22.452]	[0, 0]	[0, 1]	[0, 1]	[0, 0]	0	0	0	3285262
14RMS290500.las	(429000.000,3150000.010,-102.170)	(430500.000,3151499.990,1965.430)	[-3755, 3741]	[-22.53, 22.446]	[0, 0]	[0, 1]	[0, 1]	[0, 0]	0	0	0	2981977
14RMS290515.las	(429000.000,3151500.000,-107.840)	(430500.000,3153000.000,1964.240)	[-3745, 3688]	[-22.47, 22.128]	[0, 0]	[0, 1]	[0, 1]	[0, 0]	0	0	0	3094948
14RMS290530.las	(429000.000,3153000.010,-107.310)	(430500.000,3154499.990,1965.530)	[-3742, 3697]	[-22.452, 22.182]	[0, 0]	[0, 1]	[0, 1]	[0, 0]	0	0	0	2564989
14RMS290545.las	(429000.000,3154500.000,-101.750)	(430500.000,3155999.990,1958.860)	[-3741, 3708]	[-22.446, 22.248]	[0, 0]	[0, 1]	[0, 1]	[0, 0]	0	0	0	3338719
14RMS290560.las	(429000.000,3156000.000,-104.340)	(430500.000,3157500.000,1964.150)	[-3753, 3732]	[-22.518, 22.392]	[0, 0]	[0, 1]	[0, 1]	[0, 0]	0	0	0	2932346
14RMS290575.las	(429000.000,3157500.010,-93.230)	(430500.000,3158999.990,1964.560)	[-3807, 3751]	[-22.842, 22.506]	[0, 0]	[0, 1]	[0, 1]	[0, 0]	0	0	0	2863700
14RMS290590.las	(429000.000,3159000.000,-91.560)	(430500.000,3160500.000,1963.230)	[-3799, 3728]	[-22.794, 22.368]	[0, 0]	[0, 1]	[0, 1]	[0, 0]	0	0	0	6244213
14RMS290605.las	(429000.000,3160500.010,-98.190)	(430500.000,3161999.990,1963.770)	[-3778, 3707]	[-22.668, 22.242]	[0, 0]	[0, 1]	[0, 1]	[0, 0]	0	0	0	13518314
14RMS290620.las	(429000.000,3162000.000,-92.580)	(430500.000,3163500.000,1965.810)	[-3771, 3716]	[-22.626, 22.296]	[0, 0]	[0, 1]	[0, 1]	[0, 0]	0	0	0	13515836
14RMS290635.las	(429000.000,3163500.010,-86.210)	(430500.000,3164999.990,1980.660)	[-3849, 3691]	[-23.094, 22.146]	[0, 0]	[0, 1]	[0, 1]	[0, 0]	0	0	0	13657905
14RMS290650.las	(429000.000,3165000.000,-90.040)	(430500.000,3166499.990,1972.090)	[-3845, 3728]	[-23.07, 22.368]	[0, 0]	[0, 1]	[0, 1]	[0, 0]	0	0	0	16728532
14RMS290665.las	(429000.000,3166500.000,-83.470)	(430500.000,3168000.000,1970.910)	[-3781, 3735]	[-22.686, 22.41]	[0, 0]	[0, 1]	[0, 1]	[0, 0]	0	0	0	18050571
14RMS290680.las	(429000.000,3168000.010,-81.140)	(430500.000,3169499.990,1965.520)	[-3774, 3717]	[-22.644, 22.302]	[0, 0]	[0, 1]	[0, 1]	[0, 0]	0	0	0	13403644
14RMS290695.las	(429000.000,3169500.000,-79.590)	(430500.000,3171000.000,1981.030)	[-3804, 3707]	[-22.824, 22.242]	[0, 0]	[0, 1]	[0, 1]	[0, 0]	0	0	0	9723105
14RMS290710.las	(429000.000,3171000.010,-67.050)	(430500.000,3172499.990,430.960)	[-3754, 3704]	[-22.524, 22.224]	[0, 0]	[0, 1]	[0, 1]	[0, 0]	0	0	0	5524964
14RMS290725.las	(429000.000,3172500.000,-67.310)	(430500.000,3173999.990,1974.880)	[-3753, 3699]	[-22.518, 22.194]	[0, 0]	[0, 1]	[0, 1]	[0, 0]	0	0	0	4841971
14RMS290740.las	(429000.000,3174000.000,-70.090)	(430500.000,3175499.990,1901.040)	[-3753, 3698]	[-22.518, 22.188]	[0, 0]	[0, 1]	[0, 1]	[0, 0]	0	0	0	4742003
14RMS290755.las	(429000.000,3175500.000,-66.430)	(430500.000,3176999.990,1977.530)	[-3758, 3717]	[-22.548, 22.302]	[0, 0]	[0, 1]	[0, 1]	[0, 0]	0	0	0	4986644
14RMS290770.las	(429000.000,3177000.000,-68.760)	(430500.000,3178500.000,444.450)	[-3779, 3710]	[-22.674, 22.26]	[0, 0]	[0, 1]	[0, 1]	[0, 0]	0	0	0	3806777

DPH-1.3 Report on ASPRS LAS File Format (Tiled Data) - Informational - continued

File	(Xmin, Ymin, Zmin)	(Xmax, Ymax, Zmax)	Extended Scan Angle	Scan Angle Rank	Scanner Channel	Scan Direction	Edge of Flight Line	User Data	Counts for Synthetic	Key-points	Withheld	Overlap
14RMS290785.las	(429000.000,3178500.010,-66.970)	(430500.000,3179999.990,1948.720)	[-3775, 3714]	[-22.65, 22.284]	[0, 0]	[0, 1]	[0, 1]	[0, 0]	0	0	0	4431768
14RMS290800.las	(429000.000,3180000.000,-68.500)	(430500.000,3181500.000,446.390)	[-3786, 3732]	[-22.716, 22.392]	[0, 0]	[0, 1]	[0, 1]	[0, 0]	0	0	0	3798235
14RMS290815.las	(429000.000,3181500.010,-64.820)	(430500.000,3182999.990,450.280)	[-3786, 3728]	[-22.716, 22.368]	[0, 0]	[0, 1]	[0, 1]	[0, 0]	0	0	0	4974264
14RMS290830.las	(429000.000,3183000.000,-65.920)	(430500.000,3184499.990,1979.860)	[-3787, 3730]	[-22.722, 22.38]	[0, 0]	[0, 1]	[0, 1]	[0, 0]	0	0	0	3859118
14RMS290845.las	(429000.000,3184500.000,-66.570)	(430500.000,3186000.000,443.130)	[-3807, 3733]	[-22.842, 22.398]	[0, 0]	[0, 1]	[0, 1]	[0, 0]	0	0	0	4936276
14RMS290860.las	(429000.000,3186000.010,-65.060)	(430500.000,3187499.990,1967.150)	[-3807, 3754]	[-22.842, 22.524]	[0, 0]	[0, 1]	[0, 1]	[0, 0]	0	0	0	5291681
14RMS290875.las	(429000.000,3187500.000,-63.140)	(430500.000,3189000.000,1817.020)	[-3809, 3746]	[-22.854, 22.476]	[0, 0]	[0, 1]	[0, 1]	[0, 0]	0	0	0	5013187
14RMS290890.las	(429000.000,3189000.010,-62.000)	(430500.000,3190499.990,463.370)	[-3821, 3760]	[-22.926, 22.56]	[0, 0]	[0, 1]	[0, 1]	[0, 0]	0	0	0	4960901
14RMS290905.las	(429000.000,3190500.000,-56.110)	(430500.000,3192000.000,467.740)	[-3821, 3771]	[-22.926, 22.626]	[0, 0]	[0, 1]	[0, 1]	[0, 0]	0	0	0	4439770
14RMS290920.las	(429000.000,3192000.010,-52.680)	(430500.000,3193499.990,476.150)	[-3851, 3772]	[-23.106, 22.632]	[0, 0]	[0, 1]	[0, 1]	[0, 0]	0	0	0	4709837
14RMS290935.las	(429000.000,3193500.000,-43.500)	(430500.000,3194999.990,484.570)	[-3852, 3794]	[-23.112, 22.764]	[0, 0]	[0, 1]	[0, 1]	[0, 0]	0	0	0	4631983
14RMS290950.las	(429000.000,3195000.000,-36.270)	(430500.000,3196500.000,486.740)	[-3885, 3799]	[-23.31, 22.794]	[0, 0]	[0, 1]	[0, 1]	[0, 0]	0	0	0	4691921
14RMS290965.las	(429000.000,3196500.010,-39.510)	(430500.000,3197999.990,1944.820)	[-3902, 3806]	[-23.412, 22.836]	[0, 0]	[0, 1]	[0, 1]	[0, 0]	0	0	0	4211576
14RMS290980.las	(429000.000,3198000.000,-51.090)	(430500.000,3199500.000,494.800)	[-3868, 3807]	[-23.208, 22.842]	[0, 0]	[0, 1]	[0, 1]	[0, 0]	0	0	0	4229879
14RMS290995.las	(429000.000,3199500.010,-48.470)	(430500.000,3200999.990,1839.830)	[-3869, 3822]	[-23.214, 22.932]	[0, 0]	[0, 1]	[0, 1]	[0, 0]	0	0	0	4678140
14RMS305185.las	(430500.010,3119598.250,-85.140)	(431999.990,3119999.990,1921.840)	[-3770, 3796]	[-22.62, 22.776]	[0, 0]	[0, 1]	[0, 1]	[0, 0]	0	0	0	1244403
14RMS305200.las	(430500.010,3120000.000,-89.330)	(431999.990,3121500.000,1968.640)	[-3782, 3792]	[-22.692, 22.752]	[0, 0]	[0, 1]	[0, 1]	[0, 0]	0	0	0	4936152
14RMS305215.las	(430500.010,3121500.010,-94.570)	(431999.990,3122999.990,1964.690)	[-3763, 3772]	[-22.578, 22.632]	[0, 0]	[0, 1]	[0, 1]	[0, 0]	0	0	0	4346473
14RMS305230.las	(430500.010,3123000.000,-93.100)	(431999.990,3124500.000,1966.320)	[-3762, 3757]	[-22.572, 22.542]	[0, 0]	[0, 1]	[0, 1]	[0, 0]	0	0	0	4645276
14RMS305245.las	(430500.010,3124500.010,-102.010)	(431999.990,3125999.990,1965.990)	[-3760, 3754]	[-22.56, 22.524]	[0, 0]	[0, 1]	[0, 1]	[0, 0]	0	0	0	4372475
14RMS305260.las	(430500.010,3126000.000,-93.760)	(431999.990,3127499.990,1964.330)	[-3761, 3762]	[-22.566, 22.572]	[0, 0]	[0, 1]	[0, 1]	[0, 0]	0	0	0	3771251
14RMS305275.las	(430500.010,3127500.000,-94.020)	(431999.990,3128999.990,1962.840)	[-3780, 3770]	[-22.68, 22.62]	[0, 0]	[0, 1]	[0, 1]	[0, 0]	0	0	0	3073488
14RMS305290.las	(430500.010,3129000.000,-88.970)	(431999.990,3130499.990,1968.120)	[-3780, 3791]	[-22.68, 22.746]	[0, 0]	[0, 1]	[0, 1]	[0, 0]	0	0	0	3556949
14RMS305305.las	(430500.010,3130500.000,-80.970)	(431999.990,3132000.000,1963.220)	[-4509, 3828]	[-27.054, 22.968]	[0, 0]	[0, 1]	[0, 1]	[0, 0]	0	0	0	3320010
14RMS305320.las	(430500.010,3132000.010,-83.580)	(431999.990,3133499.990,1961.040)	[-3810, 3843]	[-22.86, 23.058]	[0, 0]	[0, 1]	[0, 1]	[0, 0]	0	0	0	4218863
14RMS305335.las	(430500.010,3133500.000,-82.170)	(431999.990,3135000.000,1960.630)	[-3805, 3824]	[-22.83, 22.944]	[0, 0]	[0, 1]	[0, 1]	[0, 0]	0	0	0	3876330
14RMS305350.las	(430500.010,3135000.010,-85.740)	(431999.990,3136499.990,1966.680)	[-4064, 3806]	[-24.384, 22.836]	[0, 0]	[0, 1]	[0, 1]	[0, 0]	0	0	0	4973232
14RMS305365.las	(430500.010,3136500.000,-80.630)	(431999.990,3137999.990,1964.850)	[-3790, 3793]	[-22.74, 22.758]	[0, 0]	[0, 1]	[0, 1]	[0, 0]	0	0	0	4327862
14RMS305380.las	(430500.010,3138000.000,-78.880)	(431999.990,3139500.000,1964.270)	[-3810, 3811]	[-22.86, 22.866]	[0, 0]	[0, 1]	[0, 1]	[0, 0]	0	0	0	4353119
14RMS305395.las	(430500.010,3139500.010,-91.830)	(431999.990,3140999.990,1932.120)	[-3804, 3822]	[-22.824, 22.932]	[0, 0]	[0, 1]	[0, 1]	[0, 0]	0	0	0	4387665
14RMS305410.las	(430500.010,3141000.000,-78.760)	(431999.990,3142500.000,1967.330)	[-3811, 3824]	[-22.866, 22.944]	[0, 0]	[0, 1]	[0, 1]	[0, 0]	0	0	0	4422711
14RMS305425.las	(430500.010,3142500.010,-80.180)	(431999.990,3143999.990,1962.070)	[-3822, 3828]	[-22.932, 22.968]	[0, 0]	[0, 1]	[0, 1]	[0, 0]	0	0	0	3776760
14RMS305440.las	(430500.010,3144000.000,-79.500)	(431999.990,3145500.000,1958.730)	[-3810, 3829]	[-22.86, 22.974]	[0, 0]	[0, 1]	[0, 1]	[0, 0]	0	0	0	4074242
14RMS305455.las	(430500.010,3145500.010,-77.090)	(431999.990,3146999.990,1965.790)	[-3814, 3823]	[-22.884, 22.938]	[0, 0]	[0, 1]	[0, 1]	[0, 0]	0	0	0	3658111
14RMS305470.las	(430500.010,3147000.000,-86.580)	(431999.990,3148499.990,1963.000)	[-3802, 3830]	[-22.812, 22.98]	[0, 0]	[0, 1]	[0, 1]	[0, 0]	0	0	0	3482029
14RMS305485.las	(430500.010,3148500.000,-88.940)	(431999.990,3150000.000,1962.750)	[-3789, 3807]	[-22.734, 22.842]	[0, 0]	[0, 1]	[0, 1]	[0, 0]	0	0	0	4425231
14RMS305500.las	(430500.010,3150000.010,-101.160)	(431999.990,3151499.990,1965.300)	[-3752, 3812]	[-22.512, 22.872]	[0, 0]	[0, 1]	[0, 1]	[0, 0]	0	0	0	4915646
14RMS305515.las	(430500.010,3151500.000,-109.370)	(431999.990,3153000.000,1965.030)	[-3731, 3790]	[-22.386, 22.74]	[0, 0]	[0, 1]	[0, 1]	[0, 0]	0	0	0	5472978
14RMS305530.las	(430500.010,3153000.010,-106.290)	(431999.990,3154499.990,1967.820)	[-3736, 3760]	[-22.416, 22.56]	[0, 0]	[0, 1]	[0, 1]	[0, 0]	0	0	0	5564601
14RMS305545.las	(430500.010,3154500.000,-107.990)	(431999.990,3155999.990,1961.740)	[-3738, 3741]	[-22.428, 22.446]	[0, 0]	[0, 1]	[0, 1]	[0, 0]	0	0	0	5687281
14RMS305560.las	(430500.010,3156000.000,-100.920)	(431999.990,3157500.000,1965.970)	[-3760, 3759]	[-22.56, 22.554]	[0, 0]	[0, 1]	[0, 1]	[0, 0]	0	0	0	4649807
14RMS305575.las	(430500.010,3157500.010,-95.150)	(431999.990,3158999.990,1961.030)	[-3767, 3773]	[-22.602, 22.638]	[0, 0]	[0, 1]	[0, 1]	[0, 0]	0	0	0	4807607
14RMS305590.las	(430500.010,3159000.000,-102.310)	(431999.990,3160500.000,1970.140)	[-3767, 3756]	[-22.602, 22.536]	[0, 0]	[0, 1]	[0, 1]	[0, 0]	0	0	0	10129909
14RMS305605.las	(430500.010,3160500.010,-104.750)	(431999.990,3161999.990,1974.090)	[-3747, 3796]	[-22.482, 22.776]	[0, 0]	[0, 1]	[0, 1]	[0, 0]	0	0	0	12296657
14RMS305620.las	(430500.010,3162000.000,-92.470)	(431999.990,3163500.000,1972.340)	[-3757, 3810]	[-22.542, 22.86]	[0, 0]	[0, 1]	[0, 1]	[0, 0]	0	0	0	11520543
14RMS305635.las	(430500.010,3163500.010,-93.590)	(431999.990,3164999.990,1976.010)	[-3771, 3805]	[-22.626, 22.83]	[0, 0]	[0, 1]	[0, 1]	[0, 0]	0	0	0	15168446
14RMS305650.las	(430500.010,3165000.000,-88.000)	(431999.990,3166499.990,1977.650)	[-3773, 4261]	[-22.638, 25.566]	[0, 0]	[0, 1]	[0, 1]	[0, 0]	0	0	0	18395443
14RMS305665.las	(430500.010,3166500.000,-85.420)	(431999.990,3168000.000,1976.470)	[-3773, 3804]	[-22.638, 22.824]	[0, 0]	[0, 1]	[0, 1]	[0, 0]	0	0	0	18739415
14RMS305680.las	(430500.010,3168000.010,-79.080)	(431999.990,3169499.990,1971.760)	[-3753, 3806]	[-22.518, 22.836]	[0, 0]	[0, 1]	[0, 1]	[0, 0]	0	0	0	7625336

DPH-1.3 Report on ASPRS LAS File Format (Tiled Data) - Informational - continued

File	(Xmin, Ymin, Zmin)	(Xmax, Ymax, Zmax)	Extended Scan Angle	Scan Angle Rank	Scanner Channel	Scan Direction	Edge of Flight Line	User Data	Counts for Synthetic	Key-points	Withheld	Overlap
14RMS305695.las	(430500.010,3169500.000,-83.080)	(431999.990,3171000.000,1971.990)	[-3752, 3754]	[-22.512, 22.524]	[0, 0]	[0, 1]	[0, 1]	[0, 0]	0	0	0	5618282
14RMS305710.las	(430500.010,3171000.010,-75.640)	(431999.990,3172499.990,1900.560)	[-3752, 3701]	[-22.512, 22.206]	[0, 0]	[0, 1]	[0, 1]	[0, 0]	0	0	0	4166265
14RMS305725.las	(430500.010,3172500.000,-78.900)	(431999.990,3173999.990,1943.850)	[-3754, 3698]	[-22.524, 22.188]	[0, 0]	[0, 1]	[0, 1]	[0, 0]	0	0	0	4091514
14RMS305740.las	(430500.010,3174000.000,-78.780)	(431999.990,3175499.990,1974.040)	[-3758, 3697]	[-22.548, 22.182]	[0, 0]	[0, 1]	[0, 1]	[0, 0]	0	0	0	3911282
14RMS305755.las	(430500.010,3175500.000,-83.730)	(431999.990,3176999.990,1875.610)	[-3751, 3705]	[-22.506, 22.23]	[0, 0]	[0, 1]	[0, 1]	[0, 0]	0	0	0	4107249
14RMS305770.las	(430500.010,3177000.000,-76.080)	(431999.990,3178500.000,1961.980)	[-3752, 3724]	[-22.512, 22.344]	[0, 0]	[0, 1]	[0, 1]	[0, 0]	0	0	0	4153267
14RMS305785.las	(430500.010,3178500.010,-72.900)	(431999.990,3179999.990,1977.170)	[-3769, 3727]	[-22.614, 22.362]	[0, 0]	[0, 1]	[0, 1]	[0, 0]	0	0	0	4469575
14RMS305800.las	(430500.010,3180000.000,-69.860)	(431999.990,3181500.000,1977.510)	[-3767, 3728]	[-22.602, 22.368]	[0, 0]	[0, 1]	[0, 1]	[0, 0]	0	0	0	4741855
14RMS305815.las	(430500.010,3181500.010,-71.150)	(431999.990,3182999.990,1758.990)	[-3769, 3726]	[-22.614, 22.356]	[0, 0]	[0, 1]	[0, 1]	[0, 0]	0	0	0	4579526
14RMS305830.las	(430500.010,3183000.000,-70.270)	(431999.990,3184499.990,1924.240)	[-3804, 3713]	[-22.824, 22.278]	[0, 0]	[0, 1]	[0, 1]	[0, 0]	0	0	0	4541952
14RMS305845.las	(430500.010,3184500.000,-69.690)	(431999.990,3186000.000,1980.350)	[-3808, 3713]	[-22.848, 22.278]	[0, 0]	[0, 1]	[0, 1]	[0, 0]	0	0	0	4708018
14RMS305860.las	(430500.010,3186000.010,-64.780)	(431999.990,3187499.990,1976.420)	[-3807, 3738]	[-22.842, 22.428]	[0, 0]	[0, 1]	[0, 1]	[0, 0]	0	0	0	4412088
14RMS305875.las	(430500.010,3187500.000,-63.980)	(431999.990,3189000.000,1980.850)	[-3819, 3743]	[-22.914, 22.458]	[0, 0]	[0, 1]	[0, 1]	[0, 0]	0	0	0	5204391
14RMS305890.las	(430500.010,3189000.010,-62.240)	(431999.990,3190499.990,1979.100)	[-3821, 3771]	[-22.926, 22.626]	[0, 0]	[0, 1]	[0, 1]	[0, 0]	0	0	0	5551210
14RMS305905.las	(430500.010,3190500.000,-58.390)	(431999.990,3192000.000,1974.210)	[-3819, 3777]	[-22.914, 22.662]	[0, 0]	[0, 1]	[0, 1]	[0, 0]	0	0	0	5027972
14RMS305920.las	(430500.010,3192000.010,-52.940)	(431999.990,3193499.990,1958.880)	[-3819, 3792]	[-22.914, 22.752]	[0, 0]	[0, 1]	[0, 1]	[0, 0]	0	0	0	4997535
14RMS305935.las	(430500.010,3193500.000,-51.150)	(431999.990,3194999.990,1978.940)	[-3836, 3796]	[-23.016, 22.776]	[0, 0]	[0, 1]	[0, 1]	[0, 0]	0	0	0	5368977
14RMS305950.las	(430500.010,3195000.000,-47.100)	(431999.990,3196500.000,1979.110)	[-3851, 3824]	[-23.106, 22.944]	[0, 0]	[0, 1]	[0, 1]	[0, 0]	0	0	0	5678024
14RMS305965.las	(430500.010,3196500.010,-42.230)	(431999.990,3197999.990,1917.880)	[-3853, 3839]	[-23.118, 23.034]	[0, 0]	[0, 1]	[0, 1]	[0, 0]	0	0	0	5282374
14RMS305980.las	(430500.010,3198000.000,-44.130)	(431999.990,3199500.000,1939.760)	[-3871, 3830]	[-23.226, 22.98]	[0, 0]	[0, 1]	[0, 1]	[0, 0]	0	0	0	5477758
14RMS305995.las	(430500.010,3199500.010,-41.070)	(431999.990,3200999.990,1970.410)	[-3902, 3795]	[-23.412, 22.77]	[0, 0]	[0, 1]	[0, 1]	[0, 0]	0	0	0	5763580
14RMS320185.las	(432000.000,3119608.160,-92.800)	(433500.000,3119999.990,424.060)	[-3839, 1076]	[-23.034, 6.456]	[0, 0]	[0, 1]	[0, 1]	[0, 0]	0	0	0	793459
14RMS320200.las	(432000.000,3120000.000,-94.430)	(433500.000,3121500.000,1919.190)	[-3842, 3675]	[-23.052, 22.05]	[0, 0]	[0, 1]	[0, 1]	[0, 0]	0	0	0	3073169
14RMS320215.las	(432000.000,3121500.010,-95.310)	(433500.000,3122999.990,1936.030)	[-3844, 3731]	[-23.064, 22.386]	[0, 0]	[0, 1]	[0, 1]	[0, 0]	0	0	0	3566847
14RMS320230.las	(432000.000,3123000.000,-93.280)	(433500.000,3124500.000,1822.800)	[-3843, 3697]	[-23.058, 22.182]	[0, 0]	[0, 1]	[0, 1]	[0, 0]	0	0	0	3500424
14RMS320245.las	(432000.000,3124500.010,-97.050)	(433500.000,3125999.990,1912.410)	[-3847, 1647]	[-23.082, 9.882]	[0, 0]	[0, 1]	[0, 1]	[0, 0]	0	0	0	3391255
14RMS320260.las	(432000.000,3126000.000,-99.680)	(433500.000,3127499.990,1930.550)	[-3826, 3676]	[-22.956, 22.056]	[0, 0]	[0, 1]	[0, 1]	[0, 0]	0	0	0	3264927
14RMS320275.las	(432000.000,3127500.000,-92.450)	(433500.000,3128999.990,1940.940)	[-3855, 3733]	[-23.13, 22.398]	[0, 0]	[0, 1]	[0, 1]	[0, 0]	0	0	0	2810419
14RMS320290.las	(432000.000,3129000.000,-88.090)	(433500.000,3130499.990,1920.690)	[-3874, 3750]	[-23.244, 22.5]	[0, 0]	[0, 1]	[0, 1]	[0, 0]	0	0	0	2765508
14RMS320305.las	(432000.000,3130500.000,-84.790)	(433500.000,3132000.000,1910.670)	[-4528, 3800]	[-27.168, 22.8]	[0, 0]	[0, 1]	[0, 1]	[0, 0]	0	0	0	3644418
14RMS320320.las	(432000.000,3132000.010,-76.240)	(433500.000,3133499.990,1873.850)	[-3890, 3783]	[-23.34, 22.698]	[0, 0]	[0, 1]	[0, 1]	[0, 0]	0	0	0	3048184
14RMS320335.las	(432000.000,3133500.000,-85.270)	(433500.000,3135000.000,441.960)	[-3872, 2037]	[-23.232, 12.222]	[0, 0]	[0, 1]	[0, 1]	[0, 0]	0	0	0	3111383
14RMS320350.las	(432000.000,3135000.010,-87.090)	(433500.000,3136499.990,1840.210)	[-4072, 3783]	[-24.432, 22.698]	[0, 0]	[0, 1]	[0, 1]	[0, 0]	0	0	0	2879900
14RMS320365.las	(432000.000,3136500.000,-88.950)	(433500.000,3137999.990,1944.430)	[-3859, 3757]	[-23.154, 22.542]	[0, 0]	[0, 1]	[0, 1]	[0, 0]	0	0	0	3351751
14RMS320380.las	(432000.000,3138000.000,-90.970)	(433500.000,3139500.000,1793.890)	[-3858, 2122]	[-23.148, 12.732]	[0, 0]	[0, 1]	[0, 1]	[0, 0]	0	0	0	3282504
14RMS320395.las	(432000.000,3139500.010,-89.380)	(433500.000,3140999.990,1802.750)	[-3870, 3782]	[-23.22, 22.692]	[0, 0]	[0, 1]	[0, 1]	[0, 0]	0	0	0	3385320
14RMS320410.las	(432000.000,3141000.000,-85.550)	(433500.000,3142500.000,1795.450)	[-3874, 3726]	[-23.244, 22.356]	[0, 0]	[0, 1]	[0, 1]	[0, 0]	0	0	0	3406219
14RMS320425.las	(432000.000,3142500.010,-90.300)	(433500.000,3143999.990,1921.690)	[-3870, 3763]	[-23.22, 22.578]	[0, 0]	[0, 1]	[0, 1]	[0, 0]	0	0	0	3352810
14RMS320440.las	(432000.000,3144000.000,-89.840)	(433500.000,3145500.000,1948.030)	[-3859, 3674]	[-23.154, 22.044]	[0, 0]	[0, 1]	[0, 1]	[0, 0]	0	0	0	2903810
14RMS320455.las	(432000.000,3145500.010,-88.460)	(433500.000,3146999.990,1727.770)	[-3859, 3763]	[-23.154, 22.578]	[0, 0]	[0, 1]	[0, 1]	[0, 0]	0	0	0	3343403
14RMS320470.las	(432000.000,3147000.000,-80.780)	(433500.000,3148499.990,1763.590)	[-3873, 3802]	[-23.238, 22.812]	[0, 0]	[0, 1]	[0, 1]	[0, 0]	0	0	0	3795227
14RMS320485.las	(432000.000,3148500.000,-91.570)	(433500.000,3150000.000,1827.160)	[-3875, 2117]	[-23.25, 12.702]	[0, 0]	[0, 1]	[0, 1]	[0, 0]	0	0	0	3178415
14RMS320500.las	(432000.000,3150000.010,-95.880)	(433500.000,3151499.990,1703.250)	[-3856, 3756]	[-23.136, 22.536]	[0, 0]	[0, 1]	[0, 1]	[0, 0]	0	0	0	3308800
14RMS320515.las	(432000.000,3151500.000,-111.190)	(433500.000,3153000.000,420.270)	[-3840, 2345]	[-23.04, 14.07]	[0, 0]	[0, 1]	[0, 1]	[0, 0]	0	0	0	3599359
14RMS320530.las	(432000.000,3153000.010,-104.420)	(433500.000,3154499.990,1867.120)	[-3809, 3659]	[-22.854, 21.954]	[0, 0]	[0, 1]	[0, 1]	[0, 0]	0	0	0	3917257
14RMS320545.las	(432000.000,3154500.000,-99.700)	(433500.000,3155999.990,1947.560)	[-3807, 2382]	[-22.842, 14.292]	[0, 0]	[0, 1]	[0, 1]	[0, 0]	0	0	0	4149102
14RMS320560.las	(432000.000,3156000.000,-101.350)	(433500.000,3157500.000,1916.460)	[-3823, 2417]	[-22.938, 14.502]	[0, 0]	[0, 1]	[0, 1]	[0, 0]	0	0	0	4056434
14RMS320575.las	(432000.000,3157500.010,-102.600)	(433500.000,3158999.990,1929.740)	[-3821, 3748]	[-22.926, 22.488]	[0, 0]	[0, 1]	[0, 1]	[0, 0]	0	0	0	3425211
14RMS320590.las	(432000.000,3159000.000,-100.160)	(433500.000,3160500.000,1835.780)	[-3855, 3700]	[-23.13, 22.2]	[0, 0]	[0, 1]	[0, 1]	[0, 0]	0	0	0	6612313

DPH-1.3 Report on ASPRS LAS File Format (Tiled Data) - Informational - continued

File	(Xmin, Ymin, Zmin)	(Xmax, Ymax, Zmax)	Extended Scan Angle	Scan Angle Rank	Scanner Channel	Scan Direction	Edge of Flight Line	User Data	Counts for Synthetic	Key-points	Withheld	Overlap
14RMS320605.las	(432000.000,3160500.010,-96.500)	(433500.000,3161999.990,1971.820)	[-3839, 3694]	[-23.034, 22.164]	[0, 0]	[0, 1]	[0, 1]	[0, 0]	0	0	0	11346591
14RMS320620.las	(432000.000,3162000.000,-92.800)	(433500.000,3163500.000,1981.100)	[-3840, 3748]	[-23.04, 22.488]	[0, 0]	[0, 1]	[0, 1]	[0, 0]	0	0	0	13816362
14RMS320635.las	(432000.000,3163500.010,-89.360)	(433500.000,3164999.990,1980.850)	[-3860, 3692]	[-23.16, 22.152]	[0, 0]	[0, 1]	[0, 1]	[0, 0]	0	0	0	17239542
14RMS320650.las	(432000.000,3165000.000,-90.420)	(433500.000,3166499.990,1978.000)	[-3860, 3694]	[-23.16, 22.164]	[0, 0]	[0, 1]	[0, 1]	[0, 0]	0	0	0	16603338
14RMS320665.las	(432000.000,3166500.000,-89.200)	(433500.000,3168000.000,1967.520)	[-3856, 3756]	[-23.136, 22.536]	[0, 0]	[0, 1]	[0, 1]	[0, 0]	0	0	0	15736450
14RMS320680.las	(432000.000,3168000.010,-85.540)	(433500.000,3169499.990,1981.190)	[-3838, 3760]	[-23.028, 22.56]	[0, 0]	[0, 1]	[0, 1]	[0, 0]	0	0	0	7691207
14RMS320695.las	(432000.000,3169500.000,-91.250)	(433500.000,3171000.000,1980.710)	[-3824, 3697]	[-22.944, 22.182]	[0, 0]	[0, 1]	[0, 1]	[0, 0]	0	0	0	5044974
14RMS320710.las	(432000.000,3171000.010,-93.810)	(433500.000,3172499.990,405.950)	[-1002, 3694]	[-6.012, 22.164]	[0, 0]	[0, 1]	[0, 1]	[0, 0]	0	0	0	2909573
14RMS320725.las	(432000.000,3172500.000,-83.380)	(433500.000,3173999.990,1983.020)	[-3719, 3709]	[-22.314, 22.254]	[0, 0]	[0, 1]	[0, 1]	[0, 0]	0	0	0	2915707
14RMS320740.las	(432000.000,3174000.000,-84.480)	(433500.000,3175499.990,1978.790)	[-3706, 3716]	[-22.236, 22.296]	[0, 0]	[0, 1]	[0, 1]	[0, 0]	0	0	0	2932541
14RMS320755.las	(432000.000,3175500.000,-80.560)	(433500.000,3176999.990,1983.550)	[-3689, 3730]	[-22.134, 22.38]	[0, 0]	[0, 1]	[0, 1]	[0, 0]	0	0	0	3198144
14RMS320770.las	(432000.000,3177000.000,-78.050)	(433500.000,3178500.000,1977.930)	[-3757, 3730]	[-22.542, 22.38]	[0, 0]	[0, 1]	[0, 1]	[0, 0]	0	0	0	3070517
14RMS320785.las	(432000.000,3178500.010,-79.310)	(433500.000,3179999.990,1967.830)	[-3758, 3734]	[-22.548, 22.404]	[0, 0]	[0, 1]	[0, 1]	[0, 0]	0	0	0	2457360
14RMS320800.las	(432000.000,3180000.000,-77.780)	(433500.000,3181500.000,1983.680)	[-3754, 3732]	[-22.524, 22.392]	[0, 0]	[0, 1]	[0, 1]	[0, 0]	0	0	0	2781527
14RMS320815.las	(432000.000,3181500.010,-75.150)	(433500.000,3182999.990,1961.040)	[-3723, 3740]	[-22.338, 22.44]	[0, 0]	[0, 1]	[0, 1]	[0, 0]	0	0	0	2997712
14RMS320830.las	(432000.000,3183000.000,-72.070)	(433500.000,3184499.990,1975.410)	[-3766, 3762]	[-22.596, 22.572]	[0, 0]	[0, 1]	[0, 1]	[0, 0]	0	0	0	2855660
14RMS320845.las	(432000.000,3184500.000,-66.810)	(433500.000,3186000.000,1978.740)	[-3766, 3760]	[-22.596, 22.56]	[0, 0]	[0, 1]	[0, 1]	[0, 0]	0	0	0	3382000
14RMS320860.las	(432000.000,3186000.010,-63.380)	(433500.000,3187499.990,1973.870)	[-3791, 3773]	[-22.746, 22.638]	[0, 0]	[0, 1]	[0, 1]	[0, 0]	0	0	0	3488796
14RMS320875.las	(432000.000,3187500.000,-59.780)	(433500.000,3189000.000,1975.960)	[-3807, 3796]	[-22.842, 22.776]	[0, 0]	[0, 1]	[0, 1]	[0, 0]	0	0	0	3878269
14RMS320890.las	(432000.000,3189000.010,-58.810)	(433500.000,3190499.990,1974.080)	[-3825, 3800]	[-22.95, 22.8]	[0, 0]	[0, 1]	[0, 1]	[0, 0]	0	0	0	3342589
14RMS320905.las	(432000.000,3190500.000,-58.280)	(433500.000,3192000.000,1981.920)	[-3811, 3773]	[-22.866, 22.638]	[0, 0]	[0, 1]	[0, 1]	[0, 0]	0	0	0	3405200
14RMS320920.las	(432000.000,3192000.010,-55.460)	(433500.000,3193499.990,1981.800)	[-3812, 3803]	[-22.872, 22.818]	[0, 0]	[0, 1]	[0, 1]	[0, 0]	0	0	0	3184945
14RMS320935.las	(432000.000,3193500.000,-49.090)	(433500.000,3194999.990,1977.890)	[-3812, 3800]	[-22.872, 22.8]	[0, 0]	[0, 1]	[0, 1]	[0, 0]	0	0	0	3499237
14RMS320950.las	(432000.000,3195000.000,-48.000)	(433500.000,3196500.000,1978.830)	[-3801, 3812]	[-22.806, 22.872]	[0, 0]	[0, 1]	[0, 1]	[0, 0]	0	0	0	3351148
14RMS320965.las	(432000.000,3196500.010,-43.690)	(433500.000,3197999.990,1976.740)	[-3820, 3824]	[-22.92, 22.944]	[0, 0]	[0, 1]	[0, 1]	[0, 0]	0	0	0	3686476
14RMS320980.las	(432000.000,3198000.000,-41.690)	(433500.000,3199500.000,1977.570)	[-3835, 3833]	[-23.01, 22.998]	[0, 0]	[0, 1]	[0, 1]	[0, 0]	0	0	0	3548990
14RMS320995.las	(432000.000,3199500.010,-33.190)	(433500.000,3200999.990,1978.170)	[-3862, 3857]	[-23.172, 23.142]	[0, 0]	[0, 1]	[0, 1]	[0, 0]	0	0	0	3875709
14RMS335185.las	(433500.010,3119612.740,-93.130)	(434999.990,3119999.990,1860.230)	[-1850, 3806]	[-11.1, 22.836]	[0, 0]	[0, 1]	[0, 1]	[0, 0]	0	0	0	796246
14RMS335200.las	(433500.010,3120000.000,-95.710)	(434999.990,3121500.000,1735.880)	[-1851, 3806]	[-11.106, 22.836]	[0, 0]	[0, 1]	[0, 1]	[0, 0]	0	0	0	3285314
14RMS335215.las	(433500.010,3121500.010,-93.340)	(434999.990,3122999.990,1892.160)	[-1806, 3799]	[-10.836, 22.794]	[0, 0]	[0, 1]	[0, 1]	[0, 0]	0	0	0	3081927
14RMS335230.las	(433500.010,3123000.000,-96.910)	(434999.990,3124500.000,1937.740)	[-3816, 3793]	[-22.896, 22.758]	[0, 0]	[0, 1]	[0, 1]	[0, 0]	0	0	0	3329733
14RMS335245.las	(433500.010,3124500.010,-97.880)	(434999.990,3125999.990,1905.980)	[-1587, 3791]	[-9.522, 22.746]	[0, 0]	[0, 1]	[0, 1]	[0, 0]	0	0	0	3215052
14RMS335260.las	(433500.010,3126000.000,-100.590)	(434999.990,3127499.990,1888.500)	[-1753, 3805]	[-10.518, 22.83]	[0, 0]	[0, 1]	[0, 1]	[0, 0]	0	0	0	3361195
14RMS335275.las	(433500.010,3127500.000,-98.420)	(434999.990,3128999.990,1654.390)	[-1848, 3808]	[-11.088, 22.848]	[0, 0]	[0, 1]	[0, 1]	[0, 0]	0	0	0	3034296
14RMS335290.las	(433500.010,3129000.000,-95.710)	(434999.990,3130499.990,1939.120)	[-3813, 3825]	[-22.878, 22.95]	[0, 0]	[0, 1]	[0, 1]	[0, 0]	0	0	0	2440183
14RMS335305.las	(433500.020,3130500.000,-90.980)	(434999.990,3132000.000,1774.230)	[-1453, 3841]	[-8.718, 23.046]	[0, 0]	[0, 1]	[0, 1]	[0, 0]	0	0	0	2490233
14RMS335320.las	(433500.010,3132000.010,-90.410)	(434999.990,3133499.990,1889.220)	[-3807, 3842]	[-22.842, 23.052]	[0, 0]	[0, 1]	[0, 1]	[0, 0]	0	0	0	2665948
14RMS335335.las	(433500.010,3133500.000,-84.900)	(434999.990,3135000.000,1932.450)	[-3824, 3831]	[-22.944, 22.986]	[0, 0]	[0, 1]	[0, 1]	[0, 0]	0	0	0	2793326
14RMS335350.las	(433500.010,3135000.010,-83.390)	(434999.990,3136499.990,1863.080)	[-1695, 3855]	[-10.17, 23.13]	[0, 0]	[0, 1]	[0, 1]	[0, 0]	0	0	0	2908103
14RMS335365.las	(433500.010,3136500.000,-90.740)	(434999.990,3137999.990,1930.450)	[-3824, 3836]	[-22.944, 23.016]	[0, 0]	[0, 1]	[0, 1]	[0, 0]	0	0	0	2590966
14RMS335380.las	(433500.010,3138000.000,-94.210)	(434999.990,3139500.000,1904.880)	[-3835, 3839]	[-23.01, 23.034]	[0, 0]	[0, 1]	[0, 1]	[0, 0]	0	0	0	2655516
14RMS335395.las	(433500.010,3139500.010,-95.490)	(434999.990,3140999.990,1844.240)	[-1529, 3829]	[-9.174, 22.974]	[0, 0]	[0, 1]	[0, 1]	[0, 0]	0	0	0	3211366
14RMS335410.las	(433500.010,3141000.000,-96.220)	(434999.990,3142500.000,1907.510)	[-3803, 3823]	[-22.818, 22.938]	[0, 0]	[0, 1]	[0, 1]	[0, 0]	0	0	0	3084469
14RMS335425.las	(433500.010,3142500.010,-94.750)	(434999.990,3143999.990,1891.960)	[-3822, 3810]	[-22.932, 22.86]	[0, 0]	[0, 1]	[0, 1]	[0, 0]	0	0	0	2914684
14RMS335440.las	(433500.010,3144000.000,-92.050)	(434999.990,3145500.000,1947.210)	[-3835, 3806]	[-23.01, 22.836]	[0, 0]	[0, 1]	[0, 1]	[0, 0]	0	0	0	2447593
14RMS335455.las	(433500.010,3145500.010,-92.290)	(434999.990,3146999.990,1913.130)	[-3823, 3808]	[-22.938, 22.848]	[0, 0]	[0, 1]	[0, 1]	[0, 0]	0	0	0	3073869
14RMS335470.las	(433500.010,3147000.000,-88.460)	(434999.990,3148499.990,1935.980)	[-1519, 3834]	[-9.114, 23.004]	[0, 0]	[0, 1]	[0, 1]	[0, 0]	0	0	0	3511775
14RMS335485.las	(433500.010,3148500.000,-98.880)	(434999.990,3150000.000,1936.700)	[-3832, 3843]	[-22.992, 23.058]	[0, 0]	[0, 1]	[0, 1]	[0, 0]	0	0	0	2984385
14RMS335500.las	(433500.010,3150000.010,-102.820)	(434999.990,3151499.990,1940.800)	[-1133, 3809]	[-6.798, 22.854]	[0, 0]	[0, 1]	[0, 1]	[0, 0]	0	0	0	3113046

DPH-1.3 Report on ASPRS LAS File Format (Tiled Data) - Informational - continued

File	(Xmin, Ymin, Zmin)	(Xmax, Ymax, Zmax)	Extended Scan Angle	Scan Angle Rank	Scanner Channel	Scan Direction	Edge of Flight Line	User Data	Counts for Synthetic	Key-points	Withheld	Overlap
14RMS335515.las	(433500.010,3151500.000,-104.940)	(434999.990,3153000.000,1880.120)	[-3764, 3776]	[-22.584, 22.656]	[0, 0]	[0, 1]	[0, 1]	[0, 0]	0	0	0	3228385
14RMS335530.las	(433500.010,3153000.010,-104.560)	(434999.990,3154499.990,1934.600)	[-3741, 3774]	[-22.446, 22.644]	[0, 0]	[0, 1]	[0, 1]	[0, 0]	0	0	0	3109933
14RMS335545.las	(433500.010,3154500.000,-108.080)	(434999.990,3155999.990,1945.200)	[-3775, 3773]	[-22.65, 22.638]	[0, 0]	[0, 1]	[0, 1]	[0, 0]	0	0	0	3435779
14RMS335560.las	(433500.010,3156000.000,-110.200)	(434999.990,3157500.000,1934.220)	[-3776, 3777]	[-22.656, 22.662]	[0, 0]	[0, 1]	[0, 1]	[0, 0]	0	0	0	3431050
14RMS335575.las	(433500.010,3157500.010,-102.750)	(434999.990,3158999.990,1919.110)	[-3779, 3791]	[-22.674, 22.746]	[0, 0]	[0, 1]	[0, 1]	[0, 0]	0	0	0	3228118
14RMS335590.las	(433500.010,3159000.000,-98.350)	(434999.990,3160500.000,1935.880)	[-3804, 3810]	[-22.824, 22.86]	[0, 0]	[0, 1]	[0, 1]	[0, 0]	0	0	0	4909945
14RMS335605.las	(433500.010,3160500.010,-102.080)	(434999.990,3161999.990,1968.840)	[-3812, 3793]	[-22.872, 22.758]	[0, 0]	[0, 1]	[0, 1]	[0, 0]	0	0	0	10335134
14RMS335620.las	(433500.010,3162000.000,-99.850)	(434999.990,3163500.000,1975.020)	[-3806, 3803]	[-22.836, 22.818]	[0, 0]	[0, 1]	[0, 1]	[0, 0]	0	0	0	16270788
14RMS335635.las	(433500.010,3163500.010,-102.520)	(434999.990,3164999.990,1973.430)	[-3796, 3796]	[-22.776, 22.776]	[0, 0]	[0, 1]	[0, 1]	[0, 0]	0	0	0	15123431
14RMS335650.las	(433500.010,3165000.000,-101.460)	(434999.990,3166499.990,1970.860)	[-3817, 3803]	[-22.902, 22.818]	[0, 0]	[0, 1]	[0, 1]	[0, 0]	0	0	0	14436346
14RMS335665.las	(433500.010,3166500.000,-95.890)	(434999.990,3168000.000,1940.510)	[-3854, 3814]	[-23.124, 22.884]	[0, 0]	[0, 1]	[0, 1]	[0, 0]	0	0	0	14765730
14RMS335680.las	(433500.010,3168000.010,-94.170)	(434999.990,3169499.990,1972.810)	[-3815, 3805]	[-22.89, 22.83]	[0, 0]	[0, 1]	[0, 1]	[0, 0]	0	0	0	9571898
14RMS335695.las	(433500.010,3169500.000,-91.720)	(434999.990,3171000.000,1976.160)	[-3785, 3767]	[-22.71, 22.602]	[0, 0]	[0, 1]	[0, 1]	[0, 0]	0	0	0	6483998
14RMS335710.las	(433500.010,3171000.010,-86.920)	(434999.990,3172499.990,1971.140)	[-3771, 3715]	[-22.626, 22.29]	[0, 0]	[0, 1]	[0, 1]	[0, 0]	0	0	0	3497646
14RMS335725.las	(433500.010,3172500.000,-81.730)	(434999.990,3173999.990,1974.320)	[-3769, 3709]	[-22.614, 22.254]	[0, 0]	[0, 1]	[0, 1]	[0, 0]	0	0	0	4155203
14RMS335740.las	(433500.010,3174000.000,-77.220)	(434999.990,3175499.990,1972.320)	[-3789, 3715]	[-22.734, 22.29]	[0, 0]	[0, 1]	[0, 1]	[0, 0]	0	0	0	3557231
14RMS335755.las	(433500.010,3175500.000,-76.410)	(434999.990,3176999.990,1974.410)	[-3775, 3702]	[-22.65, 22.212]	[0, 0]	[0, 1]	[0, 1]	[0, 0]	0	0	0	3443734
14RMS335770.las	(433500.010,3177000.000,-72.090)	(434999.990,3178500.000,1974.020)	[-3806, 3695]	[-22.836, 22.17]	[0, 0]	[0, 1]	[0, 1]	[0, 0]	0	0	0	3330606
14RMS335785.las	(433500.010,3178500.010,-71.830)	(434999.990,3179999.990,1978.140)	[-3806, 3771]	[-22.836, 22.626]	[0, 0]	[0, 1]	[0, 1]	[0, 0]	0	0	0	3469649
14RMS335800.las	(433500.020,3180000.000,-71.230)	(434999.990,3181500.000,1973.050)	[-3806, 3771]	[-22.836, 22.626]	[0, 0]	[0, 1]	[0, 1]	[0, 0]	0	0	0	3661169
14RMS335815.las	(433500.030,3181500.010,-69.690)	(434999.990,3182999.990,1973.560)	[-3822, 3742]	[-22.932, 22.452]	[0, 0]	[0, 1]	[0, 1]	[0, 0]	0	0	0	3675401
14RMS335830.las	(433500.040,3183000.000,-68.420)	(434999.990,3184499.990,1973.140)	[-3821, 3751]	[-22.926, 22.506]	[0, 0]	[0, 1]	[0, 1]	[0, 0]	0	0	0	3236366
14RMS335845.las	(433500.050,3184500.000,-66.640)	(434999.990,3186000.000,1974.720)	[-3805, 3714]	[-22.83, 22.284]	[0, 0]	[0, 1]	[0, 1]	[0, 0]	0	0	0	2816588
14RMS335860.las	(433500.020,3186000.010,-65.810)	(434999.990,3187499.990,1965.790)	[-3820, 3729]	[-22.92, 22.374]	[0, 0]	[0, 1]	[0, 1]	[0, 0]	0	0	0	2924945
14RMS335875.las	(433500.020,3187500.000,-56.630)	(434999.990,3189000.000,1974.920)	[-3835, 3765]	[-23.01, 22.59]	[0, 0]	[0, 1]	[0, 1]	[0, 0]	0	0	0	3511112
14RMS335890.las	(433500.010,3189000.010,-52.510)	(434999.990,3190499.990,1975.180)	[-3852, 3781]	[-23.112, 22.686]	[0, 0]	[0, 1]	[0, 1]	[0, 0]	0	0	0	3741354
14RMS335905.las	(433500.010,3190500.000,-53.490)	(434999.990,3192000.000,1975.290)	[-3853, 3802]	[-23.118, 22.812]	[0, 0]	[0, 1]	[0, 1]	[0, 0]	0	0	0	3625685
14RMS335920.las	(433500.010,3192000.010,-51.410)	(434999.990,3193499.990,1972.250)	[-3855, 3773]	[-23.13, 22.638]	[0, 0]	[0, 1]	[0, 1]	[0, 0]	0	0	0	3708246
14RMS335935.las	(433500.010,3193500.000,-46.380)	(434999.990,3194999.990,1977.760)	[-3854, 3784]	[-23.124, 22.704]	[0, 0]	[0, 1]	[0, 1]	[0, 0]	0	0	0	3380708
14RMS335950.las	(433500.010,3195000.000,-47.610)	(434999.990,3196500.000,1978.720)	[-3870, 3821]	[-23.22, 22.926]	[0, 0]	[0, 1]	[0, 1]	[0, 0]	0	0	0	3522783
14RMS335965.las	(433500.010,3196500.010,-44.930)	(434999.990,3197999.990,1978.580)	[-3854, 3819]	[-23.124, 22.914]	[0, 0]	[0, 1]	[0, 1]	[0, 0]	0	0	0	3795176
14RMS335980.las	(433500.010,3198000.000,-44.770)	(434999.990,3199500.000,1976.620)	[-3870, 3795]	[-23.22, 22.77]	[0, 0]	[0, 1]	[0, 1]	[0, 0]	0	0	0	3066266
14RMS335995.las	(433500.010,3199500.010,-36.320)	(434999.990,3200999.990,1974.950)	[-3870, 3798]	[-23.22, 22.788]	[0, 0]	[0, 1]	[0, 1]	[0, 0]	0	0	0	3260788
14RMS350185.las	(435000.000,3119468.870,-89.650)	(436499.990,3119999.990,1864.690)	[-3855, 3788]	[-23.13, 22.728]	[0, 0]	[0, 1]	[0, 1]	[0, 0]	0	0	0	1562363
14RMS350200.las	(435000.000,3120000.000,-91.210)	(436499.990,3121500.000,1938.980)	[-3864, 3765]	[-23.184, 22.59]	[0, 0]	[0, 1]	[0, 1]	[0, 0]	0	0	0	6002313
14RMS350215.las	(435000.000,3121500.010,-93.010)	(436499.990,3122999.990,425.210)	[-3859, 3482]	[-23.154, 20.892]	[0, 0]	[0, 1]	[0, 1]	[0, 0]	0	0	0	5912866
14RMS350230.las	(435000.000,3123000.000,-93.320)	(436499.990,3124500.000,1862.560)	[-3879, 3440]	[-23.274, 20.64]	[0, 0]	[0, 1]	[0, 1]	[0, 0]	0	0	0	6022775
14RMS350245.las	(435000.000,3124500.010,-100.820)	(436499.990,3125999.990,1930.540)	[-3844, 3700]	[-23.064, 22.2]	[0, 0]	[0, 1]	[0, 1]	[0, 0]	0	0	0	5621723
14RMS350260.las	(435000.000,3126000.000,-101.820)	(436499.990,3127499.990,1935.890)	[-3845, 3747]	[-23.07, 22.482]	[0, 0]	[0, 1]	[0, 1]	[0, 0]	0	0	0	5833077
14RMS350275.las	(435000.000,3127500.000,-96.720)	(436499.990,3128999.990,403.150)	[-3850, 3618]	[-23.1, 21.708]	[0, 0]	[0, 1]	[0, 1]	[0, 0]	0	0	0	5594095
14RMS350290.las	(435000.000,3129000.000,-96.740)	(436499.990,3130499.990,1943.420)	[-3861, 3764]	[-23.166, 22.584]	[0, 0]	[0, 1]	[0, 1]	[0, 0]	0	0	0	4232684
14RMS350305.las	(435000.000,3130500.000,-97.820)	(436499.990,3132000.000,1857.630)	[-3861, 3763]	[-23.166, 22.578]	[0, 0]	[0, 1]	[0, 1]	[0, 0]	0	0	0	3893177
14RMS350320.las	(435000.000,3132000.010,-94.450)	(436499.990,3133499.990,433.640)	[-3876, 3237]	[-23.256, 19.422]	[0, 0]	[0, 1]	[0, 1]	[0, 0]	0	0	0	4496262
14RMS350335.las	(435000.000,3133500.000,-89.720)	(436499.990,3135000.000,1932.020)	[-3888, 3726]	[-23.328, 22.356]	[0, 0]	[0, 1]	[0, 1]	[0, 0]	0	0	0	5062356
14RMS350350.las	(435000.000,3135000.010,-81.160)	(436499.990,3136499.990,1897.420)	[-3890, 3766]	[-23.34, 22.596]	[0, 0]	[0, 1]	[0, 1]	[0, 0]	0	0	0	4792799
14RMS350365.las	(435000.000,3136500.000,-90.190)	(436499.990,3137999.990,1864.260)	[-3890, 3062]	[-23.34, 18.372]	[0, 0]	[0, 1]	[0, 1]	[0, 0]	0	0	0	4949288
14RMS350380.las	(435000.000,3138000.000,-88.810)	(436499.990,3139500.000,431.910)	[-3905, 2944]	[-23.43, 17.664]	[0, 0]	[0, 1]	[0, 1]	[0, 0]	0	0	0	4273978
14RMS350395.las	(435000.000,3139500.010,-91.820)	(436499.990,3140999.990,1929.140)	[-3879, 3770]	[-23.274, 22.62]	[0, 0]	[0, 1]	[0, 1]	[0, 0]	0	0	0	4834994
14RMS350410.las	(435000.000,3141000.000,-95.740)	(436499.990,3142500.000,1938.580)	[-3865, 3749]	[-23.19, 22.494]	[0, 0]	[0, 1]	[0, 1]	[0, 0]	0	0	0	5239684

DPH-1.3 Report on ASPRS LAS File Format (Tiled Data) - Informational - continued

File	(Xmin, Ymin, Zmin)	(Xmax, Ymax, Zmax)	Extended Scan Angle	Scan Angle Rank	Scanner Channel	Scan Direction	Edge of Flight Line	User Data	Counts for Synthetic	Key-points	Withheld	Overlap
14RMS350425.las	(435000.000,3142500.010,-97.650)	(436499.990,3143999.990,1940.380)	[-3848, 3721]	[-23.088, 22.326]	[0, 0]	[0, 1]	[0, 1]	[0, 0]	0	0	0	5207559
14RMS350440.las	(435000.000,3144000.000,-96.780)	(436499.990,3145500.000,1881.000)	[-3846, 3095]	[-23.076, 18.57]	[0, 0]	[0, 1]	[0, 1]	[0, 0]	0	0	0	5176093
14RMS350455.las	(435000.000,3145500.010,-98.660)	(436499.990,3146999.990,1940.170)	[-3858, 3721]	[-23.148, 22.326]	[0, 0]	[0, 1]	[0, 1]	[0, 0]	0	0	0	4567934
14RMS350470.las	(435000.000,3147000.000,-93.460)	(436499.990,3148499.990,1907.410)	[-3877, 3807]	[-23.262, 22.842]	[0, 0]	[0, 1]	[0, 1]	[0, 0]	0	0	0	4510742
14RMS350485.las	(435000.000,3148500.000,-92.960)	(436499.990,3150000.000,1933.620)	[-3872, 3785]	[-23.232, 22.71]	[0, 0]	[0, 1]	[0, 1]	[0, 0]	0	0	0	4593592
14RMS350500.las	(435000.000,3150000.010,-95.180)	(436499.990,3151499.990,1931.490)	[-3856, 3752]	[-23.136, 22.512]	[0, 0]	[0, 1]	[0, 1]	[0, 0]	0	0	0	5158572
14RMS350515.las	(435000.000,3151500.000,-104.250)	(436499.990,3153000.000,1936.020)	[-3857, 3757]	[-23.142, 22.542]	[0, 0]	[0, 1]	[0, 1]	[0, 0]	0	0	0	5291162
14RMS350530.las	(435000.000,3153000.010,-101.770)	(436499.990,3154499.990,1942.090)	[-3823, 3729]	[-22.938, 22.374]	[0, 0]	[0, 1]	[0, 1]	[0, 0]	0	0	0	4753192
14RMS350545.las	(435000.000,3154500.000,-110.160)	(436499.990,3155999.990,1811.100)	[-3835, 2633]	[-23.01, 15.798]	[0, 0]	[0, 1]	[0, 1]	[0, 0]	0	0	0	4484945
14RMS350560.las	(435000.000,3156000.000,-99.530)	(436499.990,3157500.000,1926.560)	[-3826, 3732]	[-22.956, 22.392]	[0, 0]	[0, 1]	[0, 1]	[0, 0]	0	0	0	4530545
14RMS350575.las	(435000.000,3157500.010,-105.410)	(436499.990,3158999.990,1937.510)	[-3846, 2741]	[-23.076, 16.446]	[0, 0]	[0, 1]	[0, 1]	[0, 0]	0	0	0	4616019
14RMS350590.las	(435000.000,3159000.000,-111.190)	(436499.990,3160500.000,1999.740)	[-3846, 3741]	[-23.076, 22.446]	[0, 0]	[0, 1]	[0, 1]	[0, 0]	0	0	0	8324674
14RMS350605.las	(435000.000,3160500.010,-109.960)	(436499.990,3161999.990,1993.610)	[-3841, 3657]	[-23.046, 21.942]	[0, 0]	[0, 1]	[0, 1]	[0, 0]	0	0	0	16372596
14RMS350620.las	(435000.000,3162000.000,-107.960)	(436499.990,3163500.000,1987.840)	[-3858, 3770]	[-23.148, 22.62]	[0, 0]	[0, 1]	[0, 1]	[0, 0]	0	0	0	19445965
14RMS350635.las	(435000.000,3163500.010,-105.020)	(436499.990,3164999.990,1988.850)	[-3861, 3661]	[-23.166, 21.966]	[0, 0]	[0, 1]	[0, 1]	[0, 0]	0	0	0	17320576
14RMS350650.las	(435000.000,3165000.000,-101.730)	(436499.990,3166499.990,1986.580)	[-3879, 3793]	[-23.274, 22.758]	[0, 0]	[0, 1]	[0, 1]	[0, 0]	0	0	0	15331619
14RMS350665.las	(435000.000,3166500.000,-94.090)	(436499.990,3168000.000,1988.280)	[-3877, 3809]	[-23.262, 22.854]	[0, 0]	[0, 1]	[0, 1]	[0, 0]	0	0	0	17765001
14RMS350680.las	(435000.000,3168000.010,-84.390)	(436499.990,3169499.990,1989.470)	[-3880, 3817]	[-23.28, 22.902]	[0, 0]	[0, 1]	[0, 1]	[0, 0]	0	0	0	17071501
14RMS350695.las	(435000.000,3169500.000,-78.520)	(436499.990,3171000.000,1983.780)	[-3873, 3781]	[-23.238, 22.686]	[0, 0]	[0, 1]	[0, 1]	[0, 0]	0	0	0	9464902
14RMS350710.las	(435000.000,3171000.010,-74.920)	(436499.990,3172499.990,1988.360)	[-3773, 3733]	[-22.638, 22.398]	[0, 0]	[0, 1]	[0, 1]	[0, 0]	0	0	0	5880968
14RMS350725.las	(435000.000,3172500.000,-74.710)	(436499.990,3173999.990,1985.790)	[-3807, 3726]	[-22.842, 22.356]	[0, 0]	[0, 1]	[0, 1]	[0, 0]	0	0	0	5667839
14RMS350740.las	(435000.000,3174000.000,-67.820)	(436499.990,3175499.990,1924.180)	[-3804, 3732]	[-22.824, 22.392]	[0, 0]	[0, 1]	[0, 1]	[0, 0]	0	0	0	6045035
14RMS350755.las	(435000.000,3175500.000,-71.720)	(436499.990,3176999.990,1988.180)	[-3810, 3727]	[-22.86, 22.362]	[0, 0]	[0, 1]	[0, 1]	[0, 0]	0	0	0	5660877
14RMS350770.las	(435000.000,3177000.000,-64.290)	(436499.990,3178500.000,1985.650)	[-3810, 3748]	[-22.86, 22.488]	[0, 0]	[0, 1]	[0, 1]	[0, 0]	0	0	0	5885214
14RMS350785.las	(435000.000,3178500.010,-58.580)	(436499.990,3179999.990,1985.930)	[-3836, 3773]	[-23.016, 22.638]	[0, 0]	[0, 1]	[0, 1]	[0, 0]	0	0	0	5492962
14RMS350800.las	(435000.000,3180000.000,-61.210)	(436499.990,3181500.000,1985.910)	[-3835, 3773]	[-23.01, 22.638]	[0, 0]	[0, 1]	[0, 1]	[0, 0]	0	0	0	5830712
14RMS350815.las	(435000.000,3181500.010,-58.810)	(436499.990,3182999.990,1984.700)	[-3818, 3774]	[-22.908, 22.644]	[0, 0]	[0, 1]	[0, 1]	[0, 0]	0	0	0	6198756
14RMS350830.las	(435000.000,3183000.000,-57.010)	(436499.990,3184499.990,1985.520)	[-3819, 3769]	[-22.914, 22.614]	[0, 0]	[0, 1]	[0, 1]	[0, 0]	0	0	0	5645883
14RMS350845.las	(435000.000,3184500.000,-61.300)	(436499.990,3186000.000,1986.640)	[-3805, 3764]	[-22.83, 22.584]	[0, 0]	[0, 1]	[0, 1]	[0, 0]	0	0	0	5842313
14RMS350860.las	(435000.000,3186000.010,-60.090)	(436499.990,3187499.990,1986.580)	[-3822, 3770]	[-22.932, 22.62]	[0, 0]	[0, 1]	[0, 1]	[0, 0]	0	0	0	6151264
14RMS350875.las	(435000.000,3187500.000,-63.410)	(436499.990,3189000.000,1985.460)	[-3839, 3774]	[-23.034, 22.644]	[0, 0]	[0, 1]	[0, 1]	[0, 0]	0	0	0	6309740
14RMS350890.las	(435000.000,3189000.010,-55.090)	(436499.990,3190499.990,1979.970)	[-3841, 3806]	[-23.046, 22.836]	[0, 0]	[0, 1]	[0, 1]	[0, 0]	0	0	0	5756833
14RMS350905.las	(435000.000,3190500.000,-46.560)	(436499.990,3192000.000,1987.790)	[-3845, 3809]	[-23.07, 22.854]	[0, 0]	[0, 1]	[0, 1]	[0, 0]	0	0	0	5615298
14RMS350920.las	(435000.000,3192000.010,-39.030)	(436499.990,3193499.990,1984.340)	[-3855, 3811]	[-23.13, 22.866]	[0, 0]	[0, 1]	[0, 1]	[0, 0]	0	0	0	5783503
14RMS350935.las	(435000.000,3193500.000,-43.330)	(436499.990,3194999.990,1987.470)	[-3837, 3812]	[-23.022, 22.872]	[0, 0]	[0, 1]	[0, 1]	[0, 0]	0	0	0	6207945
14RMS350950.las	(435000.000,3195000.000,-42.810)	(436499.990,3196500.000,1984.790)	[-3835, 3836]	[-23.01, 23.016]	[0, 0]	[0, 1]	[0, 1]	[0, 0]	0	0	0	6042037
14RMS350965.las	(435000.000,3196500.010,-50.290)	(436499.990,3197999.990,1977.590)	[-3822, 3827]	[-22.932, 22.962]	[0, 0]	[0, 1]	[0, 1]	[0, 0]	0	0	0	5579052
14RMS350980.las	(435000.000,3198000.000,-48.890)	(436499.990,3199500.000,1979.280)	[-3836, 3820]	[-23.016, 22.92]	[0, 0]	[0, 1]	[0, 1]	[0, 0]	0	0	0	5417244
14RMS350995.las	(435000.000,3199500.010,-41.530)	(436499.990,3200999.990,1980.760)	[-3839, 3831]	[-23.034, 22.986]	[0, 0]	[0, 1]	[0, 1]	[0, 0]	0	0	0	5577094
14RMS365185.las	(436500.000,3119628.650,-86.050)	(438000.000,3119999.990,432.100)	[-2816, 3805]	[-16.896, 22.83]	[0, 0]	[0, 1]	[0, 1]	[0, 0]	0	0	0	1117647
14RMS365200.las	(436500.000,3120000.000,-85.630)	(438000.000,3121500.000,1923.460)	[-3694, 3817]	[-22.164, 22.902]	[0, 0]	[0, 1]	[0, 1]	[0, 0]	0	0	0	4277322
14RMS365215.las	(436500.000,3121500.010,-88.230)	(438000.000,3122999.990,1952.010)	[-2729, 3817]	[-16.374, 22.902]	[0, 0]	[0, 1]	[0, 1]	[0, 0]	0	0	0	4623100
14RMS365230.las	(436500.000,3123000.000,-86.330)	(438000.000,3124500.000,1862.550)	[-2806, 3827]	[-16.836, 22.962]	[0, 0]	[0, 1]	[0, 1]	[0, 0]	0	0	0	4775650
14RMS365245.las	(436500.000,3124500.010,-89.700)	(438000.000,3125999.990,1951.040)	[-3769, 3805]	[-22.614, 22.83]	[0, 0]	[0, 1]	[0, 1]	[0, 0]	0	0	0	4016953
14RMS365260.las	(436500.000,3126000.000,-92.890)	(438000.000,3127499.990,1933.330)	[-3006, 3800]	[-18.036, 22.8]	[0, 0]	[0, 1]	[0, 1]	[0, 0]	0	0	0	5039761
14RMS365275.las	(436500.000,3127500.000,-94.540)	(438000.000,3128999.990,1953.180)	[-3080, 3806]	[-18.48, 22.836]	[0, 0]	[0, 1]	[0, 1]	[0, 0]	0	0	0	5051589
14RMS365290.las	(436500.000,3129000.000,-92.750)	(438000.000,3130499.990,1837.640)	[-3800, 3821]	[-22.8, 22.926]	[0, 0]	[0, 1]	[0, 1]	[0, 0]	0	0	0	4655750
14RMS365305.las	(436500.000,3130500.000,-92.500)	(438000.000,3132000.000,1943.040)	[-3694, 3813]	[-22.164, 22.878]	[0, 0]	[0, 1]	[0, 1]	[0, 0]	0	0	0	4141643
14RMS365320.las	(436500.000,3132000.010,-96.130)	(438000.000,3133499.990,1904.880)	[-3404, 3825]	[-20.424, 22.95]	[0, 0]	[0, 1]	[0, 1]	[0, 0]	0	0	0	4629852

DPH-1.3 Report on ASPRS LAS File Format (Tiled Data) - Informational - continued

File	(Xmin, Ymin, Zmin)	(Xmax, Ymax, Zmax)	Extended Scan Angle	Scan Angle Rank	Scanner Channel	Scan Direction	Edge of Flight Line	User Data	Counts for Synthetic	Key-points	Withheld	Overlap
14RMS365335.las	(436500.000,3133500.000,-87.950)	(438000.000,3135000.000,1941.990)	[-3819, 3828]	[-22.914, 22.968]	[0, 0]	[0, 1]	[0, 1]	[0, 0]	0	0	0	4429641
14RMS365350.las	(436500.000,3135000.010,-87.520)	(438000.000,3136499.990,1952.320)	[-3731, 3842]	[-22.386, 23.052]	[0, 0]	[0, 1]	[0, 1]	[0, 0]	0	0	0	4280904
14RMS365365.las	(436500.000,3136500.000,-90.250)	(438000.000,3137999.990,427.060)	[-3465, 3846]	[-20.79, 23.076]	[0, 0]	[0, 1]	[0, 1]	[0, 0]	0	0	0	4361380
14RMS365380.las	(436500.000,3138000.000,-90.260)	(438000.000,3139500.000,1931.000)	[-3815, 3848]	[-22.89, 23.088]	[0, 0]	[0, 1]	[0, 1]	[0, 0]	0	0	0	4520020
14RMS365395.las	(436500.000,3139500.010,-79.110)	(438000.000,3140999.990,1861.680)	[-3846, 3827]	[-23.076, 22.962]	[0, 0]	[0, 1]	[0, 1]	[0, 0]	0	0	0	5075045
14RMS365410.las	(436500.000,3141000.000,-85.310)	(438000.000,3142500.000,1825.210)	[-3403, 3819]	[-20.418, 22.914]	[0, 0]	[0, 1]	[0, 1]	[0, 0]	0	0	0	5332774
14RMS365425.las	(436500.000,3142500.010,-87.040)	(438000.000,3143999.990,1949.030)	[-3788, 3802]	[-22.728, 22.812]	[0, 0]	[0, 1]	[0, 1]	[0, 0]	0	0	0	5114378
14RMS365440.las	(436500.000,3144000.000,-93.900)	(438000.000,3145500.000,1762.140)	[-3754, 3803]	[-22.524, 22.818]	[0, 0]	[0, 1]	[0, 1]	[0, 0]	0	0	0	4822416
14RMS365455.las	(436500.000,3145500.010,-96.060)	(438000.000,3146999.990,1841.640)	[-3780, 3809]	[-22.68, 22.854]	[0, 0]	[0, 1]	[0, 1]	[0, 0]	0	0	0	4643479
14RMS365470.las	(436500.000,3147000.000,-93.450)	(438000.000,3148499.990,416.450)	[-3575, 3830]	[-21.45, 22.98]	[0, 0]	[0, 1]	[0, 1]	[0, 0]	0	0	0	5002457
14RMS365485.las	(436500.000,3148500.000,-94.000)	(438000.000,3150000.000,406.080)	[-3531, 3820]	[-21.186, 22.92]	[0, 0]	[0, 1]	[0, 1]	[0, 0]	0	0	0	4934402
14RMS365500.las	(436500.000,3150000.010,-101.740)	(438000.000,3151499.990,1915.170)	[-3758, 3804]	[-22.548, 22.824]	[0, 0]	[0, 1]	[0, 1]	[0, 0]	0	0	0	5541169
14RMS365515.las	(436500.000,3151500.000,-108.990)	(438000.000,3153000.000,1930.610)	[-3664, 3791]	[-21.984, 22.746]	[0, 0]	[0, 1]	[0, 1]	[0, 0]	0	0	0	5712985
14RMS365530.las	(436500.000,3153000.010,-109.730)	(438000.000,3154499.990,1937.940)	[-3651, 3772]	[-21.906, 22.632]	[0, 0]	[0, 1]	[0, 1]	[0, 0]	0	0	0	6393546
14RMS365545.las	(436500.000,3154500.000,-102.330)	(438000.000,3155999.990,1947.000)	[-3784, 3790]	[-22.704, 22.74]	[0, 0]	[0, 1]	[0, 1]	[0, 0]	0	0	0	5907403
14RMS365560.las	(436500.000,3156000.000,-100.760)	(438000.000,3157500.000,1703.240)	[-3762, 3775]	[-22.572, 22.65]	[0, 0]	[0, 1]	[0, 1]	[0, 0]	0	0	0	5739946
14RMS365575.las	(436500.000,3157500.010,-106.460)	(438000.000,3158999.990,1904.740)	[-3456, 3794]	[-20.736, 22.764]	[0, 0]	[0, 1]	[0, 1]	[0, 0]	0	0	0	5592316
14RMS365590.las	(436500.000,3159000.000,-105.130)	(438000.000,3160500.000,1935.110)	[-3671, 3793]	[-22.026, 22.758]	[0, 0]	[0, 1]	[0, 1]	[0, 0]	0	0	0	5921334
14RMS365605.las	(436500.000,3160500.010,-107.450)	(438000.000,3161999.990,1980.080)	[-3789, 3802]	[-22.734, 22.812]	[0, 0]	[0, 1]	[0, 1]	[0, 0]	0	0	0	10151187
14RMS365620.las	(436500.000,3162000.000,-102.780)	(438000.000,3163500.000,1980.550)	[-3779, 3807]	[-22.674, 22.842]	[0, 0]	[0, 1]	[0, 1]	[0, 0]	0	0	0	19152849
14RMS365635.las	(436500.000,3163500.010,-99.910)	(438000.000,3164999.990,1980.740)	[-3813, 3821]	[-22.878, 22.926]	[0, 0]	[0, 1]	[0, 1]	[0, 0]	0	0	0	20613537
14RMS365650.las	(436500.000,3165000.000,-88.040)	(438000.000,3166499.990,1980.440)	[-3816, 3832]	[-22.896, 22.992]	[0, 0]	[0, 1]	[0, 1]	[0, 0]	0	0	0	21741813
14RMS365665.las	(436500.000,3166500.000,-86.720)	(438000.000,3168000.000,1979.200)	[-3844, 3826]	[-23.064, 22.956]	[0, 0]	[0, 1]	[0, 1]	[0, 0]	0	0	0	21090647
14RMS365680.las	(436500.000,3168000.010,-82.650)	(438000.000,3169499.990,1983.490)	[-3842, 3830]	[-23.052, 22.98]	[0, 0]	[0, 1]	[0, 1]	[0, 0]	0	0	0	19019447
14RMS365695.las	(436500.000,3169500.000,-68.740)	(438000.000,3171000.000,1980.670)	[-3843, 3828]	[-23.058, 22.968]	[0, 0]	[0, 1]	[0, 1]	[0, 0]	0	0	0	9323617
14RMS365710.las	(436500.000,3171000.010,-74.350)	(438000.000,3172499.980,1975.820)	[-3862, 3736]	[-23.172, 22.416]	[0, 0]	[0, 1]	[0, 1]	[0, 0]	0	0	0	3711498
14RMS365725.las	(436500.000,3172500.000,-71.810)	(438000.000,3173999.990,1980.700)	[-3843, 3761]	[-23.058, 22.566]	[0, 0]	[0, 1]	[0, 1]	[0, 0]	0	0	0	3689545
14RMS365740.las	(436500.000,3174000.000,-68.810)	(438000.000,3175499.990,1983.170)	[-3818, 3762]	[-22.908, 22.572]	[0, 0]	[0, 1]	[0, 1]	[0, 0]	0	0	0	3917286
14RMS365755.las	(436500.000,3175500.000,-62.960)	(438000.000,3176999.990,1981.010)	[-3855, 3763]	[-23.13, 22.578]	[0, 0]	[0, 1]	[0, 1]	[0, 0]	0	0	0	3900971
14RMS365770.las	(436500.000,3177000.000,-70.160)	(438000.000,3178500.000,1979.590)	[-3897, 3763]	[-23.382, 22.578]	[0, 0]	[0, 1]	[0, 1]	[0, 0]	0	0	0	4199261
14RMS365785.las	(436500.000,3178500.010,-59.630)	(438000.000,3179999.990,1980.020)	[-3877, 3792]	[-23.262, 22.752]	[0, 0]	[0, 1]	[0, 1]	[0, 0]	0	0	0	4274423
14RMS365800.las	(436500.000,3180000.000,-54.480)	(438000.000,3181500.000,1978.860)	[-3863, 3795]	[-23.178, 22.77]	[0, 0]	[0, 1]	[0, 1]	[0, 0]	0	0	0	3035259
14RMS365815.las	(436500.000,3181500.010,-56.750)	(438000.000,3182999.990,1977.820)	[-3859, 3777]	[-23.154, 22.662]	[0, 0]	[0, 1]	[0, 1]	[0, 0]	0	0	0	3646848
14RMS365830.las	(436500.000,3183000.000,-55.810)	(438000.000,3184499.990,1980.800)	[-3885, 3777]	[-23.31, 22.662]	[0, 0]	[0, 1]	[0, 1]	[0, 0]	0	0	0	3978579
14RMS365845.las	(436500.000,3184500.000,-56.720)	(438000.000,3186000.000,1980.960)	[-3895, 3772]	[-23.37, 22.632]	[0, 0]	[0, 1]	[0, 1]	[0, 0]	0	0	0	3750392
14RMS365860.las	(436500.000,3186000.010,-55.260)	(438000.000,3187499.990,1981.210)	[-3895, 3780]	[-23.37, 22.68]	[0, 0]	[0, 1]	[0, 1]	[0, 0]	0	0	0	3743363
14RMS365875.las	(436500.000,3187500.000,-52.480)	(438000.000,3189000.000,1975.990)	[-3925, 3780]	[-23.55, 22.68]	[0, 0]	[0, 1]	[0, 1]	[0, 0]	0	0	0	3769617
14RMS365890.las	(436500.000,3189000.010,-52.020)	(438000.000,3190499.990,1978.890)	[-3906, 3803]	[-23.436, 22.818]	[0, 0]	[0, 1]	[0, 1]	[0, 0]	0	0	0	3981984
14RMS365905.las	(436500.000,3190500.000,-45.770)	(438000.000,3192000.000,1973.390)	[-3927, 3817]	[-23.562, 22.902]	[0, 0]	[0, 1]	[0, 1]	[0, 0]	0	0	0	3919869
14RMS365920.las	(436500.000,3192000.010,-43.590)	(438000.000,3193499.990,1979.140)	[-3892, 3807]	[-23.352, 22.842]	[0, 0]	[0, 1]	[0, 1]	[0, 0]	0	0	0	3803907
14RMS365935.las	(436500.000,3193500.000,-47.000)	(438000.000,3194999.990,1978.540)	[-3892, 3810]	[-23.352, 22.86]	[0, 0]	[0, 1]	[0, 1]	[0, 0]	0	0	0	4803583
14RMS365950.las	(436500.000,3195000.000,-51.930)	(438000.000,3196500.000,1978.770)	[-3898, 3790]	[-23.388, 22.74]	[0, 0]	[0, 1]	[0, 1]	[0, 0]	0	0	0	4766858
14RMS365965.las	(436500.000,3196500.010,-54.400)	(438000.000,3197999.990,1979.020)	[-3879, 3776]	[-23.274, 22.656]	[0, 0]	[0, 1]	[0, 1]	[0, 0]	0	0	0	3800525
14RMS365980.las	(436500.000,3198000.000,-50.230)	(438000.000,3199500.000,1977.850)	[-3878, 3792]	[-23.268, 22.752]	[0, 0]	[0, 1]	[0, 1]	[0, 0]	0	0	0	4892685
14RMS365995.las	(436500.000,3199500.010,-48.890)	(438000.000,3200999.990,1978.150)	[-3877, 3795]	[-23.262, 22.77]	[0, 0]	[0, 1]	[0, 1]	[0, 0]	0	0	0	4671538
14RMS380185.las	(438000.010,3119638.240,-79.300)	(439499.890,3119999.990,450.600)	[-3889, 1377]	[-23.334, 8.262]	[0, 0]	[0, 1]	[0, 1]	[0, 0]	0	0	0	845404
14RMS380200.las	(438000.010,3120000.000,-79.530)	(439499.920,3121500.000,1953.890)	[-3874, 3750]	[-23.244, 22.5]	[0, 0]	[0, 1]	[0, 1]	[0, 0]	0	0	0	3139343
14RMS380215.las	(438000.010,3121500.010,-85.030)	(439499.960,3122999.990,1938.000)	[-3873, 1235]	[-23.238, 7.41]	[0, 0]	[0, 1]	[0, 1]	[0, 0]	0	0	0	3078125
14RMS380230.las	(438000.010,3123000.000,-93.060)	(439499.960,3124500.000,1926.280)	[-3843, 3735]	[-23.058, 22.41]	[0, 0]	[0, 1]	[0, 1]	[0, 0]	0	0	0	3380671

DPH-1.3 Report on ASPRS LAS File Format (Tiled Data) - Informational - continued

File	(Xmin, Ymin, Zmin)	(Xmax, Ymax, Zmax)	Extended Scan Angle	Scan Angle Rank	Scanner Channel	Scan Direction	Edge of Flight Line	User Data	Counts for Synthetic	Key-points	Withheld	Overlap
14RMS380245.las	(438000.010,3124500.010,-95.700)	(439499.960,3125999.990,1829.850)	[-3842, 3711]	[-23.052, 22.266]	[0, 0]	[0, 1]	[0, 1]	[0, 0]	0	0	0	3175372
14RMS380260.las	(438000.010,3126000.000,-94.440)	(439499.970,3127499.990,1823.990)	[-3820, 3689]	[-22.92, 22.134]	[0, 0]	[0, 1]	[0, 1]	[0, 0]	0	0	0	3610648
14RMS380275.las	(438000.010,3127500.000,-97.290)	(439499.980,3128999.990,1812.520)	[-3788, 1236]	[-22.728, 7.416]	[0, 0]	[0, 1]	[0, 1]	[0, 0]	0	0	0	3291513
14RMS380290.las	(438000.010,3129000.000,-93.070)	(439499.970,3130499.990,1883.430)	[-3809, 1250]	[-22.854, 7.5]	[0, 0]	[0, 1]	[0, 1]	[0, 0]	0	0	0	2586000
14RMS380305.las	(438000.010,3130500.000,-99.960)	(439499.990,3132000.000,1943.980)	[-3806, 3689]	[-22.836, 22.134]	[0, 0]	[0, 1]	[0, 1]	[0, 0]	0	0	0	2933041
14RMS380320.las	(438000.010,3132000.010,-94.390)	(439499.990,3133499.970,1908.450)	[-3809, 1505]	[-22.854, 9.03]	[0, 0]	[0, 1]	[0, 1]	[0, 0]	0	0	0	3190266
14RMS380335.las	(438000.010,3133500.000,-92.830)	(439499.990,3135000.000,1951.340)	[-3839, 3696]	[-23.034, 22.176]	[0, 0]	[0, 1]	[0, 1]	[0, 0]	0	0	0	3681101
14RMS380350.las	(438000.010,3135000.010,-89.850)	(439499.990,3136499.990,1913.890)	[-3843, 3694]	[-23.058, 22.164]	[0, 0]	[0, 1]	[0, 1]	[0, 0]	0	0	0	3140284
14RMS380365.las	(438000.010,3136500.000,-95.800)	(439499.990,3137999.990,1876.230)	[-3805, 1765]	[-22.83, 10.59]	[0, 0]	[0, 1]	[0, 1]	[0, 0]	0	0	0	3125561
14RMS380380.las	(438000.010,3138000.000,-95.100)	(439499.990,3139500.000,1801.050)	[-3855, 1681]	[-23.13, 10.086]	[0, 0]	[0, 1]	[0, 1]	[0, 0]	0	0	0	3587945
14RMS380395.las	(438000.010,3139500.010,-89.190)	(439499.990,3140999.990,1950.370)	[-3856, 1682]	[-23.136, 10.092]	[0, 0]	[0, 1]	[0, 1]	[0, 0]	0	0	0	3425446
14RMS380410.las	(438000.010,3141000.000,-90.200)	(439499.990,3142500.000,1928.720)	[-3856, 1592]	[-23.136, 9.552]	[0, 0]	[0, 1]	[0, 1]	[0, 0]	0	0	0	2777385
14RMS380425.las	(438000.010,3142500.010,-90.480)	(439499.990,3143999.990,1950.270)	[-3843, 1794]	[-23.058, 10.764]	[0, 0]	[0, 1]	[0, 1]	[0, 0]	0	0	0	3146255
14RMS380440.las	(438000.010,3144000.000,-100.730)	(439499.990,3145500.000,1875.640)	[-3820, 3687]	[-22.92, 22.122]	[0, 0]	[0, 1]	[0, 1]	[0, 0]	0	0	0	3222486
14RMS380455.las	(438000.010,3145500.010,-96.300)	(439499.990,3146999.990,1924.600)	[-3790, 3597]	[-22.74, 21.582]	[0, 0]	[0, 1]	[0, 1]	[0, 0]	0	0	0	3827757
14RMS380470.las	(438000.010,3147000.000,-110.170)	(439499.990,3148499.990,1875.940)	[-3791, 1884]	[-22.746, 11.304]	[0, 0]	[0, 1]	[0, 1]	[0, 0]	0	0	0	3271919
14RMS380485.las	(438000.010,3148500.000,-97.750)	(439499.990,3150000.000,1911.910)	[-3821, 3704]	[-22.926, 22.224]	[0, 0]	[0, 1]	[0, 1]	[0, 0]	0	0	0	3227392
14RMS380500.las	(438000.010,3150000.010,-95.480)	(439499.990,3151499.990,1890.790)	[-3809, 1837]	[-22.854, 11.022]	[0, 0]	[0, 1]	[0, 1]	[0, 0]	0	0	0	3313921
14RMS380515.las	(438000.010,3151500.000,-105.230)	(439499.990,3153000.000,1898.300)	[-3776, 1897]	[-22.656, 11.382]	[0, 0]	[0, 1]	[0, 1]	[0, 0]	0	0	0	3140272
14RMS380530.las	(438000.010,3153000.010,-108.390)	(439499.990,3154499.990,1861.820)	[-3775, 3635]	[-22.65, 21.81]	[0, 0]	[0, 1]	[0, 1]	[0, 0]	0	0	0	3211316
14RMS380545.las	(438000.010,3154500.000,-108.270)	(439499.990,3155999.990,1935.630)	[-3771, 3690]	[-22.626, 22.14]	[0, 0]	[0, 1]	[0, 1]	[0, 0]	0	0	0	3597762
14RMS380560.las	(438000.010,3156000.000,-109.730)	(439499.990,3157500.000,1828.270)	[-3789, 3592]	[-22.734, 21.552]	[0, 0]	[0, 1]	[0, 1]	[0, 0]	0	0	0	3379676
14RMS380575.las	(438000.010,3157500.010,-96.250)	(439499.990,3158999.990,1908.100)	[-3806, 3610]	[-22.836, 21.66]	[0, 0]	[0, 1]	[0, 1]	[0, 0]	0	0	0	3601948
14RMS380590.las	(438000.010,3159000.000,-96.410)	(439499.990,3160500.000,1956.040)	[-3832, 3771]	[-22.992, 22.626]	[0, 0]	[0, 1]	[0, 1]	[0, 0]	0	0	0	5889451
14RMS380605.las	(438000.010,3160500.010,-93.760)	(439499.990,3161999.990,1940.020)	[-3842, 3747]	[-23.052, 22.482]	[0, 0]	[0, 1]	[0, 1]	[0, 0]	0	0	0	10511857
14RMS380620.las	(438000.010,3162000.000,-86.540)	(439499.990,3163500.000,1968.770)	[-3856, 3756]	[-23.136, 22.536]	[0, 0]	[0, 1]	[0, 1]	[0, 0]	0	0	0	13772495
14RMS380635.las	(438000.010,3163500.010,-85.120)	(439499.990,3164999.990,1976.320)	[-3855, 3771]	[-23.13, 22.626]	[0, 0]	[0, 1]	[0, 1]	[0, 0]	0	0	0	15638163
14RMS380650.las	(438000.010,3165000.000,-88.890)	(439499.990,3166499.990,1976.390)	[-3876, 3782]	[-23.256, 22.692]	[0, 0]	[0, 1]	[0, 1]	[0, 0]	0	0	0	16052440
14RMS380665.las	(438000.010,3166500.000,-79.950)	(439499.990,3168000.000,1977.510)	[-3860, 3800]	[-23.16, 22.8]	[0, 0]	[0, 1]	[0, 1]	[0, 0]	0	0	0	15394733
14RMS380680.las	(438000.010,3168000.010,-74.450)	(439499.990,3169499.990,1890.640)	[-3844, 3793]	[-23.064, 22.758]	[0, 0]	[0, 1]	[0, 1]	[0, 0]	0	0	0	7314014
14RMS380695.las	(438000.010,3169500.000,-72.570)	(439499.990,3171000.000,1960.390)	[-923, 3791]	[-5.538, 22.746]	[0, 0]	[0, 1]	[0, 1]	[0, 0]	0	0	0	2909531
14RMS380710.las	(438000.010,3171000.010,-71.460)	(439499.990,3172499.980,1971.110)	[-3821, 3816]	[-22.926, 22.896]	[0, 0]	[0, 1]	[0, 1]	[0, 0]	0	0	0	2190424
14RMS380725.las	(438000.010,3172500.000,-68.060)	(439499.990,3173999.990,1977.490)	[-3799, 3794]	[-22.794, 22.764]	[0, 0]	[0, 1]	[0, 1]	[0, 0]	0	0	0	2796549
14RMS380740.las	(438000.010,3174000.000,-71.170)	(439499.910,3175499.990,1980.780)	[-3792, 3778]	[-22.752, 22.668]	[0, 0]	[0, 1]	[0, 1]	[0, 0]	0	0	0	3076344
14RMS380755.las	(438000.010,3175500.000,-76.970)	(439499.930,3176999.990,1978.480)	[-3764, 3803]	[-22.584, 22.818]	[0, 0]	[0, 1]	[0, 1]	[0, 0]	0	0	0	3395021
14RMS380770.las	(438000.010,3177000.000,-71.420)	(439499.950,3178500.000,1978.980)	[-3844, 3836]	[-23.064, 23.016]	[0, 0]	[0, 1]	[0, 1]	[0, 0]	0	0	0	2479030
14RMS380785.las	(438000.010,3178500.010,-69.520)	(439499.950,3179999.990,1973.830)	[-3840, 3834]	[-23.04, 23.004]	[0, 0]	[0, 1]	[0, 1]	[0, 0]	0	0	0	2711217
14RMS380800.las	(438000.010,3180000.000,-67.670)	(439499.950,3181500.000,1971.580)	[-3818, 3828]	[-22.908, 22.968]	[0, 0]	[0, 1]	[0, 1]	[0, 0]	0	0	0	2815124
14RMS380815.las	(438000.010,3181500.010,-60.060)	(439499.940,3182999.990,1889.070)	[-3791, 3837]	[-22.746, 23.022]	[0, 0]	[0, 1]	[0, 1]	[0, 0]	0	0	0	2309343
14RMS380830.las	(438000.010,3183000.000,-52.090)	(439499.950,3184499.990,1963.240)	[-1190, 3841]	[-7.14, 23.046]	[0, 0]	[0, 1]	[0, 1]	[0, 0]	0	0	0	2213896
14RMS380845.las	(438000.010,3184500.000,-46.140)	(439499.910,3186000.000,1958.830)	[-3889, 3874]	[-23.334, 23.244]	[0, 0]	[0, 1]	[0, 1]	[0, 0]	0	0	0	1785670
14RMS380860.las	(438000.010,3186000.010,-46.600)	(439499.990,3187499.990,1970.600)	[-915, 3903]	[-5.49, 23.418]	[0, 0]	[0, 1]	[0, 1]	[0, 0]	0	0	0	1986120
14RMS380875.las	(438000.010,3187500.000,-45.260)	(439499.950,3189000.000,1969.120)	[-3854, 3879]	[-23.124, 23.274]	[0, 0]	[0, 1]	[0, 1]	[0, 0]	0	0	0	2264641
14RMS380890.las	(438000.010,3189000.010,-37.170)	(439499.960,3190499.990,1972.090)	[-3893, 3909]	[-23.358, 23.454]	[0, 0]	[0, 1]	[0, 1]	[0, 0]	0	0	0	2658063
14RMS380905.las	(438000.010,3190500.000,-32.860)	(439499.890,3192000.000,1966.170)	[-1439, 3874]	[-8.634, 23.244]	[0, 0]	[0, 1]	[0, 1]	[0, 0]	0	0	0	2425833
14RMS380920.las	(438000.010,3192000.010,-47.110)	(439499.910,3193499.990,1949.500)	[-3861, 3856]	[-23.166, 23.136]	[0, 0]	[0, 1]	[0, 1]	[0, 0]	0	0	0	2823445
14RMS380935.las	(438000.010,3193500.000,-51.490)	(439499.890,3194999.990,1900.790)	[-3881, 3844]	[-23.286, 23.064]	[0, 0]	[0, 1]	[0, 1]	[0, 0]	0	0	0	2961336
14RMS380950.las	(438000.010,3195000.000,-57.300)	(439499.910,3196500.000,1975.230)	[-3859, 3865]	[-23.154, 23.19]	[0, 0]	[0, 1]	[0, 1]	[0, 0]	0	0	0	2814516
14RMS380965.las	(438000.010,3196500.010,-55.160)	(439499.920,3197999.990,1966.500)	[-3834, 3859]	[-23.004, 23.154]	[0, 0]	[0, 1]	[0, 1]	[0, 0]	0	0	0	2626247

DPH-1.3 Report on ASPRS LAS File Format (Tiled Data) - Informational - continued

File	(Xmin, Ymin, Zmin)	(Xmax, Ymax, Zmax)	Extended Scan Angle	Scan Angle Rank	Scanner Channel	Scan Direction	Edge of Flight Line	User Data	Counts for Synthetic	Key-points	Withheld	Overlap
14RMS380980.las	(438000.010,3198000.000,-51.900)	(439499.940,3199500.000,1971.320)	[-1244, 3849]	[-7.464, 23.094]	[0, 0]	[0, 1]	[0, 1]	[0, 0]	0	0	0	2651277
14RMS380995.las	(438000.010,3199500.010,-48.660)	(439499.960,3200999.990,1966.760)	[-3889, 3853]	[-23.334, 23.118]	[0, 0]	[0, 1]	[0, 1]	[0, 0]	0	0	0	1984932
14RMS395185.las	(439500.000,3119639.610,-72.370)	(441000.000,3119999.990,451.470)	[-3839, 3820]	[-23.034, 22.92]	[0, 0]	[0, 1]	[0, 1]	[0, 0]	0	0	0	755775
14RMS395200.las	(439500.000,3120000.000,-79.330)	(441000.000,3121500.000,452.200)	[-3810, 3841]	[-22.86, 23.046]	[0, 0]	[0, 1]	[0, 1]	[0, 0]	0	0	0	3317076
14RMS395215.las	(439500.000,3121500.010,-83.310)	(441000.000,3122999.990,447.440)	[-3791, 3806]	[-22.746, 22.836]	[0, 0]	[0, 1]	[0, 1]	[0, 0]	0	0	0	3217085
14RMS395230.las	(439500.000,3123000.000,-84.230)	(441000.000,3124500.000,442.470)	[-2231, 3813]	[-13.386, 22.878]	[0, 0]	[0, 1]	[0, 1]	[0, 0]	0	0	0	3356673
14RMS395245.las	(439500.000,3124500.010,-90.550)	(441000.000,3125999.990,1921.550)	[-3758, 3795]	[-22.548, 22.77]	[0, 0]	[0, 1]	[0, 1]	[0, 0]	0	0	0	3069751
14RMS395260.las	(439500.000,3126000.000,-104.450)	(441000.000,3127499.990,1869.440)	[-3649, 3788]	[-21.894, 22.728]	[0, 0]	[0, 1]	[0, 1]	[0, 0]	0	0	0	2693187
14RMS395275.las	(439500.000,3127500.000,-104.160)	(441000.000,3128999.990,1862.440)	[-3696, 3742]	[-22.176, 22.452]	[0, 0]	[0, 1]	[0, 1]	[0, 0]	0	0	0	2675344
14RMS395290.las	(439500.000,3129000.000,-108.660)	(441000.000,3130499.990,1812.920)	[-3705, 3737]	[-22.23, 22.422]	[0, 0]	[0, 1]	[0, 1]	[0, 0]	0	0	0	3092258
14RMS395305.las	(439500.000,3130500.000,-101.180)	(441000.000,3132000.000,1916.400)	[-3665, 3757]	[-21.99, 22.542]	[0, 0]	[0, 1]	[0, 1]	[0, 0]	0	0	0	3145974
14RMS395320.las	(439500.000,3132000.010,-93.390)	(441000.000,3133499.980,419.520)	[-1849, 3769]	[-11.094, 22.614]	[0, 0]	[0, 1]	[0, 1]	[0, 0]	0	0	0	3060339
14RMS395335.las	(439500.000,3133500.000,-96.550)	(441000.000,3135000.000,406.870)	[-1797, 3773]	[-10.782, 22.638]	[0, 0]	[0, 1]	[0, 1]	[0, 0]	0	0	0	2667256
14RMS395350.las	(439500.000,3135000.010,-98.410)	(441000.000,3136499.990,424.840)	[-1703, 3791]	[-10.218, 22.746]	[0, 0]	[0, 1]	[0, 1]	[0, 0]	0	0	0	3048828
14RMS395365.las	(439500.000,3136500.000,-93.620)	(441000.000,3137999.990,1869.670)	[-1749, 3754]	[-10.494, 22.524]	[0, 0]	[0, 1]	[0, 1]	[0, 0]	0	0	0	3120853
14RMS395380.las	(439500.000,3138000.000,-93.460)	(441000.000,3139500.000,1900.070)	[-1891, 3762]	[-11.346, 22.572]	[0, 0]	[0, 1]	[0, 1]	[0, 0]	0	0	0	2764464
14RMS395395.las	(439500.000,3139500.010,-86.150)	(441000.000,3140999.990,1952.360)	[-1719, 3796]	[-10.314, 22.776]	[0, 0]	[0, 1]	[0, 1]	[0, 0]	0	0	0	3303583
14RMS395410.las	(439500.000,3141000.000,-92.900)	(441000.000,3142500.000,1949.370)	[-1692, 3793]	[-10.152, 22.758]	[0, 0]	[0, 1]	[0, 1]	[0, 0]	0	0	0	3165777
14RMS395425.las	(439500.000,3142500.010,-87.430)	(441000.000,3143999.990,1931.050)	[-3725, 3793]	[-22.35, 22.758]	[0, 0]	[0, 1]	[0, 1]	[0, 0]	0	0	0	2879265
14RMS395440.las	(439500.000,3144000.000,-90.310)	(441000.000,3145500.000,1928.650)	[-1614, 3763]	[-9.684, 22.578]	[0, 0]	[0, 1]	[0, 1]	[0, 0]	0	0	0	2808092
14RMS395455.las	(439500.000,3145500.010,-104.360)	(441000.000,3146999.990,1906.890)	[-1684, 3736]	[-10.104, 22.416]	[0, 0]	[0, 1]	[0, 1]	[0, 0]	0	0	0	3032257
14RMS395470.las	(439500.000,3147000.000,-107.890)	(441000.000,3148499.990,1883.920)	[-3666, 3725]	[-21.996, 22.35]	[0, 0]	[0, 1]	[0, 1]	[0, 0]	0	0	0	3571403
14RMS395485.las	(439500.000,3148500.000,-101.080)	(441000.000,3150000.000,1851.390)	[-1614, 3744]	[-9.684, 22.464]	[0, 0]	[0, 1]	[0, 1]	[0, 0]	0	0	0	2458710
14RMS395500.las	(439500.000,3150000.010,-105.180)	(441000.000,3151499.990,1934.200)	[-1608, 3747]	[-9.648, 22.482]	[0, 0]	[0, 1]	[0, 1]	[0, 0]	0	0	0	2974040
14RMS395515.las	(439500.000,3151500.000,-109.780)	(441000.000,3153000.000,1946.340)	[-3737, 3741]	[-22.422, 22.446]	[0, 0]	[0, 1]	[0, 1]	[0, 0]	0	0	0	3287633
14RMS395530.las	(439500.000,3153000.010,-103.120)	(441000.000,3154499.990,1950.830)	[-3757, 3726]	[-22.542, 22.356]	[0, 0]	[0, 1]	[0, 1]	[0, 0]	0	0	0	3152079
14RMS395545.las	(439500.000,3154500.000,-102.980)	(441000.000,3155999.990,1857.190)	[-1461, 3729]	[-8.766, 22.374]	[0, 0]	[0, 1]	[0, 1]	[0, 0]	0	0	0	3022640
14RMS395560.las	(439500.000,3156000.000,-103.730)	(441000.000,3157500.000,1953.740)	[-3674, 3769]	[-22.044, 22.614]	[0, 0]	[0, 1]	[0, 1]	[0, 0]	0	0	0	3290468
14RMS395575.las	(439500.000,3157500.010,-99.530)	(441000.000,3158999.990,1932.750)	[-3785, 3762]	[-22.71, 22.572]	[0, 0]	[0, 1]	[0, 1]	[0, 0]	0	0	0	3025675
14RMS395590.las	(439500.000,3159000.000,-92.670)	(441000.000,3160500.000,1961.490)	[-3789, 3791]	[-22.734, 22.746]	[0, 0]	[0, 1]	[0, 1]	[0, 0]	0	0	0	3909990
14RMS395605.las	(439500.000,3160500.010,-91.470)	(441000.000,3161999.990,1944.410)	[-3796, 3793]	[-22.776, 22.758]	[0, 0]	[0, 1]	[0, 1]	[0, 0]	0	0	0	12853819
14RMS395620.las	(439500.000,3162000.000,-94.320)	(441000.000,3163500.000,1929.350)	[-3792, 3791]	[-22.752, 22.746]	[0, 0]	[0, 1]	[0, 1]	[0, 0]	0	0	0	16992402
14RMS395635.las	(439500.000,3163500.010,-91.930)	(441000.000,3164999.990,1862.360)	[-3799, 3774]	[-22.794, 22.644]	[0, 0]	[0, 1]	[0, 1]	[0, 0]	0	0	0	16567903
14RMS395650.las	(439500.000,3165000.000,-88.730)	(441000.000,3166499.990,1936.960)	[-3804, 3794]	[-22.824, 22.764]	[0, 0]	[0, 1]	[0, 1]	[0, 0]	0	0	0	15727136
14RMS395665.las	(439500.000,3166500.000,-89.210)	(441000.000,3168000.000,1723.010)	[-3810, 3794]	[-22.86, 22.764]	[0, 0]	[0, 1]	[0, 1]	[0, 0]	0	0	0	16187900
14RMS395680.las	(439500.000,3168000.010,-79.810)	(441000.000,3169499.970,1932.390)	[-3835, 3775]	[-23.01, 22.65]	[0, 0]	[0, 1]	[0, 1]	[0, 0]	0	0	0	9874601
14RMS395695.las	(439500.000,3169500.000,-67.060)	(441000.000,3171000.000,422.040)	[-3823, 3726]	[-22.938, 22.356]	[0, 0]	[0, 1]	[0, 1]	[0, 0]	0	0	0	4094391
14RMS395710.las	(439500.000,3171000.010,-69.310)	(441000.000,3172499.980,420.890)	[-3807, 3739]	[-22.842, 22.434]	[0, 0]	[0, 1]	[0, 1]	[0, 0]	0	0	0	4082777
14RMS395725.las	(439500.000,3172500.000,-70.060)	(441000.000,3173999.990,432.930)	[-3824, 3740]	[-22.944, 22.44]	[0, 0]	[0, 1]	[0, 1]	[0, 0]	0	0	0	3559449
14RMS395740.las	(439500.000,3174000.000,-63.490)	(441000.000,3175499.990,1871.780)	[-3822, 3765]	[-22.932, 22.59]	[0, 0]	[0, 1]	[0, 1]	[0, 0]	0	0	0	3829166
14RMS395755.las	(439500.000,3175500.000,-73.900)	(441000.000,3176999.990,411.660)	[-3838, 3761]	[-23.028, 22.566]	[0, 0]	[0, 1]	[0, 1]	[0, 0]	0	0	0	3581534
14RMS395770.las	(439500.000,3177000.000,-68.900)	(441000.000,3178500.000,1649.390)	[-3845, 3797]	[-23.07, 22.782]	[0, 0]	[0, 1]	[0, 1]	[0, 0]	0	0	0	3665065
14RMS395785.las	(439500.000,3178500.010,-65.220)	(441000.000,3179999.990,1954.050)	[-3853, 3794]	[-23.118, 22.764]	[0, 0]	[0, 1]	[0, 1]	[0, 0]	0	0	0	3392221
14RMS395800.las	(439500.000,3180000.000,-62.820)	(441000.000,3181500.000,1949.180)	[-3855, 3749]	[-23.13, 22.494]	[0, 0]	[0, 1]	[0, 1]	[0, 0]	0	0	0	2795166
14RMS395815.las	(439500.000,3181500.010,-53.590)	(441000.000,3182999.990,478.040)	[-3891, 3772]	[-23.346, 22.632]	[0, 0]	[0, 1]	[0, 1]	[0, 0]	0	0	0	2336925
14RMS395830.las	(439500.000,3183000.000,-45.320)	(441000.000,3184499.990,1963.230)	[-3925, 3839]	[-23.55, 23.034]	[0, 0]	[0, 1]	[0, 1]	[0, 0]	0	0	0	3068677
14RMS395845.las	(439500.000,3184500.000,-34.150)	(441000.000,3186000.000,496.550)	[-3942, 3875]	[-23.652, 23.25]	[0, 0]	[0, 1]	[0, 1]	[0, 0]	0	0	0	3703161
14RMS395860.las	(439500.000,3186000.010,-35.690)	(441000.000,3187499.990,1975.820)	[-3964, 3926]	[-23.784, 23.556]	[0, 0]	[0, 1]	[0, 1]	[0, 0]	0	0	0	3696823
14RMS395875.las	(439500.000,3187500.000,-33.560)	(441000.000,3189000.000,1694.480)	[-3974, 3896]	[-23.844, 23.376]	[0, 0]	[0, 1]	[0, 1]	[0, 0]	0	0	0	3323300

DPH-1.3 Report on ASPRS LAS File Format (Tiled Data) - Informational - continued

File	(Xmin, Ymin, Zmin)	(Xmax, Ymax, Zmax)	Extended Scan Angle	Scan Angle Rank	Scanner Channel	Scan Direction	Edge of Flight Line	User Data	Counts for Synthetic	Key-points	Withheld	Overlap
14RMS395890.las	(439500.000,3189000.010,-34.180)	(441000.000,3190499.990,496.110)	[-3944, 3864]	[-23.664, 23.184]	[0, 0]	[0, 1]	[0, 1]	[0, 0]	0	0	0	2871629
14RMS395905.las	(439500.000,3190500.000,-42.180)	(441000.000,3192000.000,476.780)	[-3909, 3864]	[-23.454, 23.184]	[0, 0]	[0, 1]	[0, 1]	[0, 0]	0	0	0	3222011
14RMS395920.las	(439500.000,3192000.010,-50.380)	(441000.000,3193499.990,471.320)	[-3910, 3837]	[-23.46, 23.022]	[0, 0]	[0, 1]	[0, 1]	[0, 0]	0	0	0	2946879
14RMS395935.las	(439500.000,3193500.000,-56.110)	(441000.000,3194999.990,466.370)	[-3890, 2343]	[-23.34, 14.058]	[0, 0]	[0, 1]	[0, 1]	[0, 0]	0	0	0	3090547
14RMS395950.las	(439500.000,3195000.000,-58.130)	(441000.000,3196500.000,462.120)	[-3874, 2353]	[-23.244, 14.118]	[0, 0]	[0, 1]	[0, 1]	[0, 0]	0	0	0	2899784
14RMS395965.las	(439500.000,3196500.010,-54.050)	(441000.000,3197999.990,465.390)	[-3892, 2375]	[-23.352, 14.25]	[0, 0]	[0, 1]	[0, 1]	[0, 0]	0	0	0	2071994
14RMS395980.las	(439500.000,3198000.000,-49.200)	(441000.000,3199500.000,466.890)	[-3897, 3821]	[-23.382, 22.926]	[0, 0]	[0, 1]	[0, 1]	[0, 0]	0	0	0	2093341
14RMS395995.las	(439500.000,3199500.010,-46.330)	(441000.000,3200999.990,1213.650)	[-3899, 3723]	[-23.394, 22.338]	[0, 0]	[0, 1]	[0, 1]	[0, 0]	0	0	0	2196799
14RMS410185.las	(441000.010,3119637.390,-82.340)	(442499.970,3119999.990,433.580)	[-3873, 3823]	[-23.238, 22.938]	[0, 0]	[0, 1]	[0, 1]	[0, 0]	0	0	0	1307905
14RMS410200.las	(441000.010,3120000.000,-85.420)	(442499.980,3121500.000,1940.150)	[-3855, 3815]	[-23.13, 22.89]	[0, 0]	[0, 1]	[0, 1]	[0, 0]	0	0	0	5421497
14RMS410215.las	(441000.010,3121500.010,-89.100)	(442499.990,3122999.990,429.080)	[-3855, 3793]	[-23.13, 22.758]	[0, 0]	[0, 1]	[0, 1]	[0, 0]	0	0	0	5189932
14RMS410230.las	(441000.010,3123000.000,-90.810)	(442499.990,3124500.000,419.250)	[-3837, 3772]	[-23.022, 22.632]	[0, 0]	[0, 1]	[0, 1]	[0, 0]	0	0	0	5217104
14RMS410245.las	(441000.010,3124500.010,-94.630)	(442499.980,3125999.990,410.100)	[-3820, 3775]	[-22.92, 22.65]	[0, 0]	[0, 1]	[0, 1]	[0, 0]	0	0	0	5316273
14RMS410260.las	(441000.010,3126000.000,-102.350)	(442499.990,3127499.990,1879.430)	[-3794, 3796]	[-22.764, 22.776]	[0, 0]	[0, 1]	[0, 1]	[0, 0]	0	0	0	5545774
14RMS410275.las	(441000.010,3127500.000,-98.890)	(442499.990,3128999.990,1937.980)	[-3771, 3805]	[-22.626, 22.83]	[0, 0]	[0, 1]	[0, 1]	[0, 0]	0	0	0	5360195
14RMS410290.las	(441000.010,3129000.000,-106.990)	(442499.990,3130499.990,1944.550)	[-3770, 3758]	[-22.62, 22.548]	[0, 0]	[0, 1]	[0, 1]	[0, 0]	0	0	0	4568775
14RMS410305.las	(441000.010,3130500.000,-101.130)	(442499.990,3132000.000,1914.080)	[-3771, 3725]	[-22.626, 22.35]	[0, 0]	[0, 1]	[0, 1]	[0, 0]	0	0	0	4584323
14RMS410320.las	(441000.010,3132000.010,-112.810)	(442499.990,3133499.990,1944.790)	[-3774, 3722]	[-22.644, 22.332]	[0, 0]	[0, 1]	[0, 1]	[0, 0]	0	0	0	4869815
14RMS410335.las	(441000.010,3133500.000,-98.490)	(442499.990,3135000.000,1918.630)	[-3790, 3723]	[-22.74, 22.338]	[0, 0]	[0, 1]	[0, 1]	[0, 0]	0	0	0	4685134
14RMS410350.las	(441000.010,3135000.010,-104.470)	(442499.990,3136499.990,395.880)	[-3804, 3725]	[-22.824, 22.35]	[0, 0]	[0, 1]	[0, 1]	[0, 0]	0	0	0	4229744
14RMS410365.las	(441000.010,3136500.000,-100.140)	(442499.990,3137999.990,1954.270)	[-3771, 3737]	[-22.626, 22.422]	[0, 0]	[0, 1]	[0, 1]	[0, 0]	0	0	0	4822959
14RMS410380.las	(441000.010,3138000.000,-90.040)	(442499.990,3139500.000,1870.170)	[-3805, 3759]	[-22.83, 22.554]	[0, 0]	[0, 1]	[0, 1]	[0, 0]	0	0	0	5299786
14RMS410395.las	(441000.010,3139500.010,-98.230)	(442499.990,3140999.990,1955.840)	[-3823, 3741]	[-22.938, 22.446]	[0, 0]	[0, 1]	[0, 1]	[0, 0]	0	0	0	4494921
14RMS410410.las	(441000.010,3141000.000,-89.220)	(442499.990,3142500.000,1833.420)	[-3822, 3763]	[-22.932, 22.578]	[0, 0]	[0, 1]	[0, 1]	[0, 0]	0	0	0	4674665
14RMS410425.las	(441000.010,3142500.010,-86.560)	(442499.990,3143999.990,1820.570)	[-3842, 3770]	[-23.052, 22.62]	[0, 0]	[0, 1]	[0, 1]	[0, 0]	0	0	0	5243725
14RMS410440.las	(441000.010,3144000.000,-91.630)	(442499.990,3145500.000,417.250)	[-3822, 3790]	[-22.932, 22.74]	[0, 0]	[0, 1]	[0, 1]	[0, 0]	0	0	0	5088580
14RMS410455.las	(441000.010,3145500.010,-90.060)	(442499.990,3146999.990,1954.660)	[-3795, 3770]	[-22.77, 22.62]	[0, 0]	[0, 1]	[0, 1]	[0, 0]	0	0	0	4756887
14RMS410470.las	(441000.010,3147000.000,-92.930)	(442499.990,3148499.990,1952.930)	[-3771, 3746]	[-22.626, 22.476]	[0, 0]	[0, 1]	[0, 1]	[0, 0]	0	0	0	4320099
14RMS410485.las	(441000.010,3148500.000,-97.850)	(442499.990,3150000.000,1940.850)	[-3770, 3726]	[-22.62, 22.356]	[0, 0]	[0, 1]	[0, 1]	[0, 0]	0	0	0	4132882
14RMS410500.las	(441000.010,3150000.010,-98.860)	(442499.990,3151499.990,1947.640)	[-3771, 3706]	[-22.626, 22.236]	[0, 0]	[0, 1]	[0, 1]	[0, 0]	0	0	0	4596086
14RMS410515.las	(441000.010,3151500.000,-108.110)	(442499.990,3153000.000,1758.100)	[-3771, 3706]	[-22.626, 22.236]	[0, 0]	[0, 1]	[0, 1]	[0, 0]	0	0	0	4281174
14RMS410530.las	(441000.010,3153000.010,-109.050)	(442499.990,3154499.990,1864.270)	[-3770, 3725]	[-22.62, 22.35]	[0, 0]	[0, 1]	[0, 1]	[0, 0]	0	0	0	4700121
14RMS410545.las	(441000.010,3154500.000,-98.250)	(442499.990,3155999.990,1888.870)	[-3769, 3724]	[-22.614, 22.344]	[0, 0]	[0, 1]	[0, 1]	[0, 0]	0	0	0	4073220
14RMS410560.las	(441000.010,3156000.000,-106.070)	(442499.990,3157500.000,397.350)	[-3789, 3724]	[-22.734, 22.344]	[0, 0]	[0, 1]	[0, 1]	[0, 0]	0	0	0	4250220
14RMS410575.las	(441000.010,3157500.010,-105.820)	(442499.990,3158999.990,1953.850)	[-3804, 3724]	[-22.824, 22.344]	[0, 0]	[0, 1]	[0, 1]	[0, 0]	0	0	0	4799451
14RMS410590.las	(441000.010,3159000.000,-108.570)	(442499.990,3160500.000,1908.490)	[-3810, 3737]	[-22.86, 22.422]	[0, 0]	[0, 1]	[0, 1]	[0, 0]	0	0	0	6008237
14RMS410605.las	(441000.010,3160500.010,-106.600)	(442499.990,3161999.990,397.660)	[-3806, 3741]	[-22.836, 22.446]	[0, 0]	[0, 1]	[0, 1]	[0, 0]	0	0	0	15740130
14RMS410620.las	(441000.010,3162000.000,-110.810)	(442499.990,3163500.000,1960.910)	[-3806, 3746]	[-22.836, 22.476]	[0, 0]	[0, 1]	[0, 1]	[0, 0]	0	0	0	17481160
14RMS410635.las	(441000.010,3163500.010,-104.100)	(442499.990,3164999.990,1910.070)	[-3805, 3753]	[-22.83, 22.518]	[0, 0]	[0, 1]	[0, 1]	[0, 0]	0	0	0	16718180
14RMS410650.las	(441000.010,3165000.000,-98.530)	(442499.990,3166499.990,408.140)	[-3836, 3756]	[-23.016, 22.536]	[0, 0]	[0, 1]	[0, 1]	[0, 0]	0	0	0	18062793
14RMS410665.las	(441000.010,3166500.000,-96.600)	(442499.990,3168000.000,1951.080)	[-3821, 3760]	[-22.926, 22.56]	[0, 0]	[0, 1]	[0, 1]	[0, 0]	0	0	0	19250680
14RMS410680.las	(441000.010,3168000.010,-91.780)	(442499.990,3169499.990,1807.030)	[-3819, 3753]	[-22.914, 22.518]	[0, 0]	[0, 1]	[0, 1]	[0, 0]	0	0	0	14466866
14RMS410695.las	(441000.010,3169500.000,-90.150)	(442499.990,3171000.000,1975.460)	[-3836, 3752]	[-23.016, 22.512]	[0, 0]	[0, 1]	[0, 1]	[0, 0]	0	0	0	11906103
14RMS410710.las	(441000.010,3171000.010,-66.860)	(442499.990,3172499.990,514.010)	[-3791, 3757]	[-22.746, 22.542]	[0, 0]	[0, 1]	[0, 1]	[0, 0]	0	0	0	4894832
14RMS410725.las	(441000.010,3172500.000,-76.900)	(442499.990,3173999.990,1871.290)	[-3797, 3762]	[-22.782, 22.572]	[0, 0]	[0, 1]	[0, 1]	[0, 0]	0	0	0	5125290
14RMS410740.las	(441000.010,3174000.000,-79.090)	(442499.950,3175499.990,407.930)	[-3806, 3744]	[-22.836, 22.464]	[0, 0]	[0, 1]	[0, 1]	[0, 0]	0	0	0	5682302
14RMS410755.las	(441000.010,3175500.000,-79.770)	(442499.990,3176999.990,428.050)	[-3823, 3765]	[-22.938, 22.59]	[0, 0]	[0, 1]	[0, 1]	[0, 0]	0	0	0	6026416
14RMS410770.las	(441000.010,3177000.000,-72.210)	(442499.950,3178500.000,438.000)	[-3825, 3791]	[-22.95, 22.746]	[0, 0]	[0, 1]	[0, 1]	[0, 0]	0	0	0	4914349
14RMS410785.las	(441000.010,3178500.010,-63.350)	(442499.990,3179999.990,1879.780)	[-3844, 3808]	[-23.064, 22.848]	[0, 0]	[0, 1]	[0, 1]	[0, 0]	0	0	0	4724182

DPH-1.3 Report on ASPRS LAS File Format (Tiled Data) - Informational - continued

File	(Xmin, Ymin, Zmin)	(Xmax, Ymax, Zmax)	Extended Scan Angle	Scan Angle Rank	Scanner Channel	Scan Direction	Edge of Flight Line	User Data	Counts for Synthetic	Key-points	Withheld	Overlap
14RMS410800.las	(441000.010,3180000.000,-62.490)	(442499.990,3181500.000,451.730)	[-3858, 3822]	[-23.148, 22.932]	[0, 0]	[0, 1]	[0, 1]	[0, 0]	0	0	0	4904028
14RMS410815.las	(441000.010,3181500.010,-58.160)	(442499.990,3182999.990,1818.480)	[-3879, 3843]	[-23.274, 23.058]	[0, 0]	[0, 1]	[0, 1]	[0, 0]	0	0	0	4600109
14RMS410830.las	(441000.010,3183000.000,-49.130)	(442499.990,3184499.990,473.230)	[-3896, 3874]	[-23.376, 23.244]	[0, 0]	[0, 1]	[0, 1]	[0, 0]	0	0	0	4728034
14RMS410845.las	(441000.010,3184500.000,-36.950)	(442499.990,3186000.000,495.960)	[-3941, 3892]	[-23.646, 23.352]	[0, 0]	[0, 1]	[0, 1]	[0, 0]	0	0	0	5376745
14RMS410860.las	(441000.010,3186000.010,-20.190)	(442499.990,3187499.990,497.670)	[-3951, 3910]	[-23.706, 23.46]	[0, 0]	[0, 1]	[0, 1]	[0, 0]	0	0	0	5683115
14RMS410875.las	(441000.010,3187500.000,-25.140)	(442499.990,3189000.000,495.470)	[-3938, 3921]	[-23.628, 23.526]	[0, 0]	[0, 1]	[0, 1]	[0, 0]	0	0	0	5531237
14RMS410890.las	(441000.010,3189000.010,-34.640)	(442499.990,3190499.990,1840.920)	[-3938, 3892]	[-23.628, 23.352]	[0, 0]	[0, 1]	[0, 1]	[0, 0]	0	0	0	5468394
14RMS410905.las	(441000.010,3190500.000,-44.650)	(442499.980,3192000.000,481.100)	[-3894, 3838]	[-23.364, 23.028]	[0, 0]	[0, 1]	[0, 1]	[0, 0]	0	0	0	4825358
14RMS410920.las	(441000.010,3192000.010,-49.730)	(442499.990,3193499.990,1730.310)	[-3872, 3836]	[-23.232, 23.016]	[0, 0]	[0, 1]	[0, 1]	[0, 0]	0	0	0	4779127
14RMS410935.las	(441000.010,3193500.000,-56.340)	(442499.990,3194999.990,461.830)	[-3875, 3846]	[-23.25, 23.076]	[0, 0]	[0, 1]	[0, 1]	[0, 0]	0	0	0	4982809
14RMS410950.las	(441000.010,3195000.000,-60.310)	(442499.990,3196500.000,463.710)	[-3875, 3831]	[-23.25, 22.986]	[0, 0]	[0, 1]	[0, 1]	[0, 0]	0	0	0	3838258
14RMS410965.las	(441000.010,3196500.010,-52.450)	(442499.990,3197999.990,464.940)	[-3871, 3837]	[-23.226, 23.022]	[0, 0]	[0, 1]	[0, 1]	[0, 0]	0	0	0	3329150
14RMS410980.las	(441000.010,3198000.000,-50.340)	(442499.990,3199500.000,467.290)	[-3874, 3848]	[-23.244, 23.088]	[0, 0]	[0, 1]	[0, 1]	[0, 0]	0	0	0	3509455
14RMS410995.las	(441000.010,3199500.010,-46.550)	(442499.990,3200999.990,1841.570)	[-3888, 3847]	[-23.328, 23.082]	[0, 0]	[0, 1]	[0, 1]	[0, 0]	0	0	0	4389391
14RMS425185.las	(442500.000,3119660.190,-74.310)	(444000.000,3119999.990,446.620)	[-3872, 3803]	[-23.232, 22.818]	[0, 0]	[0, 1]	[0, 1]	[0, 0]	0	0	0	938717
14RMS425200.las	(442500.000,3120000.000,-80.370)	(444000.000,3121500.000,1831.210)	[-3905, 3804]	[-23.43, 22.824]	[0, 0]	[0, 1]	[0, 1]	[0, 0]	0	0	0	4647903
14RMS425215.las	(442500.000,3121500.010,-82.730)	(444000.000,3122999.990,436.910)	[-3872, 3793]	[-23.232, 22.758]	[0, 0]	[0, 1]	[0, 1]	[0, 0]	0	0	0	4788315
14RMS425230.las	(442500.000,3123000.000,-87.330)	(444000.000,3124500.000,1954.290)	[-3872, 3760]	[-23.232, 22.56]	[0, 0]	[0, 1]	[0, 1]	[0, 0]	0	0	0	4596211
14RMS425245.las	(442500.000,3124500.010,-85.450)	(444000.000,3125999.990,1951.010)	[-3874, 3748]	[-23.244, 22.488]	[0, 0]	[0, 1]	[0, 1]	[0, 0]	0	0	0	4321854
14RMS425260.las	(442500.000,3126000.000,-91.600)	(444000.000,3127499.990,1732.310)	[-3826, 3791]	[-22.956, 22.746]	[0, 0]	[0, 1]	[0, 1]	[0, 0]	0	0	0	4282003
14RMS425275.las	(442500.000,3127500.000,-89.400)	(444000.000,3128999.990,433.920)	[-3840, 3740]	[-23.04, 22.44]	[0, 0]	[0, 1]	[0, 1]	[0, 0]	0	0	0	4374418
14RMS425290.las	(442500.000,3129000.000,-103.880)	(444000.000,3130499.990,1852.040)	[-3806, 3743]	[-22.836, 22.458]	[0, 0]	[0, 1]	[0, 1]	[0, 0]	0	0	0	3554752
14RMS425305.las	(442500.000,3130500.000,-87.310)	(444000.000,3132000.000,1858.690)	[-3821, 3721]	[-22.926, 22.326]	[0, 0]	[0, 1]	[0, 1]	[0, 0]	0	0	0	3881992
14RMS425320.las	(442500.000,3132000.010,-110.150)	(444000.000,3133499.990,370.920)	[-3788, 3707]	[-22.728, 22.242]	[0, 0]	[0, 1]	[0, 1]	[0, 0]	0	0	0	3448432
14RMS425335.las	(442500.000,3133500.000,-121.670)	(444000.000,3135000.000,1938.400)	[-3770, 3724]	[-22.62, 22.344]	[0, 0]	[0, 1]	[0, 1]	[0, 0]	0	0	0	4324208
14RMS425350.las	(442500.000,3135000.010,-118.140)	(444000.000,3136499.990,387.470)	[-3775, 3733]	[-22.65, 22.398]	[0, 0]	[0, 1]	[0, 1]	[0, 0]	0	0	0	4761593
14RMS425365.las	(442500.000,3136500.000,-108.610)	(444000.000,3137999.990,398.080)	[-3788, 3736]	[-22.728, 22.416]	[0, 0]	[0, 1]	[0, 1]	[0, 0]	0	0	0	4912778
14RMS425380.las	(442500.000,3138000.000,-96.550)	(444000.000,3139500.000,1818.560)	[-3805, 3739]	[-22.83, 22.434]	[0, 0]	[0, 1]	[0, 1]	[0, 0]	0	0	0	4486008
14RMS425395.las	(442500.000,3139500.010,-95.440)	(444000.000,3140999.990,1905.680)	[-3792, 3754]	[-22.752, 22.524]	[0, 0]	[0, 1]	[0, 1]	[0, 0]	0	0	0	4366661
14RMS425410.las	(442500.000,3141000.000,-95.640)	(444000.000,3142500.000,1790.970)	[-3821, 3788]	[-22.926, 22.728]	[0, 0]	[0, 1]	[0, 1]	[0, 0]	0	0	0	4260263
14RMS425425.las	(442500.000,3142500.010,-89.040)	(444000.000,3143999.990,1941.590)	[-3807, 3796]	[-22.842, 22.776]	[0, 0]	[0, 1]	[0, 1]	[0, 0]	0	0	0	4624900
14RMS425440.las	(442500.000,3144000.000,-85.710)	(444000.000,3145500.000,1942.470)	[-3827, 3761]	[-22.962, 22.566]	[0, 0]	[0, 1]	[0, 1]	[0, 0]	0	0	0	4821882
14RMS425455.las	(442500.000,3145500.010,-85.220)	(444000.000,3146999.990,420.150)	[-3805, 3751]	[-22.83, 22.506]	[0, 0]	[0, 1]	[0, 1]	[0, 0]	0	0	0	5116582
14RMS425470.las	(442500.000,3147000.000,-98.250)	(444000.000,3148499.990,1954.680)	[-3788, 3739]	[-22.728, 22.434]	[0, 0]	[0, 1]	[0, 1]	[0, 0]	0	0	0	5121854
14RMS425485.las	(442500.000,3148500.000,-111.550)	(444000.000,3150000.000,1932.440)	[-3788, 3721]	[-22.728, 22.326]	[0, 0]	[0, 1]	[0, 1]	[0, 0]	0	0	0	4887599
14RMS425500.las	(442500.000,3150000.010,-112.430)	(444000.000,3151499.990,1943.190)	[-3771, 3727]	[-22.626, 22.362]	[0, 0]	[0, 1]	[0, 1]	[0, 0]	0	0	0	4579165
14RMS425515.las	(442500.000,3151500.000,-108.730)	(444000.000,3153000.000,382.620)	[-3787, 3715]	[-22.722, 22.29]	[0, 0]	[0, 1]	[0, 1]	[0, 0]	0	0	0	5239166
14RMS425530.las	(442500.000,3153000.010,-93.640)	(444000.000,3154499.990,1877.540)	[-3787, 3713]	[-22.722, 22.278]	[0, 0]	[0, 1]	[0, 1]	[0, 0]	0	0	0	4202902
14RMS425545.las	(442500.000,3154500.000,-103.240)	(444000.000,3155999.990,387.080)	[-3788, 3703]	[-22.728, 22.218]	[0, 0]	[0, 1]	[0, 1]	[0, 0]	0	0	0	4174847
14RMS425560.las	(442500.000,3156000.000,-109.160)	(444000.000,3157500.000,397.340)	[-3804, 3723]	[-22.824, 22.338]	[0, 0]	[0, 1]	[0, 1]	[0, 0]	0	0	0	5642320
14RMS425575.las	(442500.000,3157500.010,-96.810)	(444000.000,3158999.990,1951.720)	[-3806, 3724]	[-22.836, 22.344]	[0, 0]	[0, 1]	[0, 1]	[0, 0]	0	0	0	4993054
14RMS425590.las	(442500.000,3159000.000,-103.490)	(444000.000,3160500.000,398.790)	[-3835, 3737]	[-23.01, 22.422]	[0, 0]	[0, 1]	[0, 1]	[0, 0]	0	0	0	6466788
14RMS425605.las	(442500.000,3160500.010,-95.680)	(444000.000,3161999.990,1885.740)	[-3839, 3734]	[-23.034, 22.404]	[0, 0]	[0, 1]	[0, 1]	[0, 0]	0	0	0	9099028
14RMS425620.las	(442500.000,3162000.000,-107.750)	(444000.000,3163500.000,1586.640)	[-3821, 3743]	[-22.926, 22.458]	[0, 0]	[0, 1]	[0, 1]	[0, 0]	0	0	0	16432377
14RMS425635.las	(442500.000,3163500.010,-101.880)	(444000.000,3164999.990,1950.940)	[-3821, 3764]	[-22.926, 22.584]	[0, 0]	[0, 1]	[0, 1]	[0, 0]	0	0	0	17153038
14RMS425650.las	(442500.000,3165000.000,-102.000)	(444000.000,3166499.990,1930.820)	[-3854, 3756]	[-23.124, 22.536]	[0, 0]	[0, 1]	[0, 1]	[0, 0]	0	0	0	17054367
14RMS425665.las	(442500.000,3166500.000,-94.100)	(444000.000,3168000.000,1827.340)	[-3856, 3764]	[-23.136, 22.584]	[0, 0]	[0, 1]	[0, 1]	[0, 0]	0	0	0	18150086
14RMS425680.las	(442500.000,3168000.010,-77.770)	(444000.000,3169499.990,1928.760)	[-3855, 3756]	[-23.13, 22.536]	[0, 0]	[0, 1]	[0, 1]	[0, 0]	0	0	0	8495184
14RMS425695.las	(442500.000,3169500.000,-85.930)	(444000.000,3171000.000,408.540)	[-3854, 3767]	[-23.124, 22.602]	[0, 0]	[0, 1]	[0, 1]	[0, 0]	0	0	0	7069914

DPH-1.3 Report on ASPRS LAS File Format (Tiled Data) - Informational - continued

File	(Xmin, Ymin, Zmin)	(Xmax, Ymax, Zmax)	Extended Scan Angle	Scan Angle Rank	Scanner Channel	Scan Direction	Edge of Flight Line	User Data	Counts for Synthetic	Key-points	Withheld	Overlap
14RMS425710.las	(442500.000,3171000.010,-67.140)	(444000.000,3172499.980,401.510)	[-1942, 3739]	[-11.652, 22.434]	[0, 0]	[0, 1]	[0, 1]	[0, 0]	0	0	0	2697242
14RMS425725.las	(442500.000,3172500.000,-80.590)	(444000.000,3173999.990,1709.340)	[-3777, 3742]	[-22.662, 22.452]	[0, 0]	[0, 1]	[0, 1]	[0, 0]	0	0	0	2594226
14RMS425740.las	(442500.000,3174000.000,-71.210)	(444000.000,3175499.990,1916.810)	[-1944, 3757]	[-11.664, 22.542]	[0, 0]	[0, 1]	[0, 1]	[0, 0]	0	0	0	2706688
14RMS425755.las	(442500.000,3175500.000,-74.960)	(444000.000,3176999.990,420.570)	[-3806, 3777]	[-22.836, 22.662]	[0, 0]	[0, 1]	[0, 1]	[0, 0]	0	0	0	2754277
14RMS425770.las	(442500.000,3177000.000,-70.380)	(444000.000,3178500.000,421.860)	[-2255, 3792]	[-13.53, 22.752]	[0, 0]	[0, 1]	[0, 1]	[0, 0]	0	0	0	2393645
14RMS425785.las	(442500.000,3178500.010,-62.270)	(444000.000,3179999.990,451.910)	[-3845, 3797]	[-23.07, 22.782]	[0, 0]	[0, 1]	[0, 1]	[0, 0]	0	0	0	2886472
14RMS425800.las	(442500.000,3180000.000,-53.860)	(444000.000,3181500.000,467.040)	[-3858, 3832]	[-23.148, 22.992]	[0, 0]	[0, 1]	[0, 1]	[0, 0]	0	0	0	3162832
14RMS425815.las	(442500.000,3181500.010,-56.340)	(444000.000,3182999.990,476.840)	[-3875, 3859]	[-23.25, 23.154]	[0, 0]	[0, 1]	[0, 1]	[0, 0]	0	0	0	3271572
14RMS425830.las	(442500.000,3183000.000,-54.270)	(444000.000,3184499.990,475.090)	[-3888, 3841]	[-23.328, 23.046]	[0, 0]	[0, 1]	[0, 1]	[0, 0]	0	0	0	2850372
14RMS425845.las	(442500.000,3184500.000,-35.370)	(444000.000,3186000.000,487.160)	[-3944, 3875]	[-23.664, 23.25]	[0, 0]	[0, 1]	[0, 1]	[0, 0]	0	0	0	2835539
14RMS425860.las	(442500.000,3186000.010,-23.430)	(444000.000,3187499.990,1842.660)	[-3973, 3889]	[-23.838, 23.334]	[0, 0]	[0, 1]	[0, 1]	[0, 0]	0	0	0	2622117
14RMS425875.las	(442500.000,3187500.000,-25.540)	(444000.000,3189000.000,502.710)	[-3942, 3907]	[-23.652, 23.442]	[0, 0]	[0, 1]	[0, 1]	[0, 0]	0	0	0	3197732
14RMS425890.las	(442500.000,3189000.010,-38.570)	(444000.000,3190499.990,1695.620)	[-3947, 3890]	[-23.682, 23.34]	[0, 0]	[0, 1]	[0, 1]	[0, 0]	0	0	0	3461787
14RMS425905.las	(442500.000,3190500.000,-47.570)	(444000.000,3192000.000,477.250)	[-3895, 3850]	[-23.37, 23.1]	[0, 0]	[0, 1]	[0, 1]	[0, 0]	0	0	0	2584750
14RMS425920.las	(442500.000,3192000.010,-55.270)	(444000.000,3193499.990,467.310)	[-3883, 3823]	[-23.298, 22.938]	[0, 0]	[0, 1]	[0, 1]	[0, 0]	0	0	0	3221770
14RMS425935.las	(442500.000,3193500.000,-61.790)	(444000.000,3194999.990,1087.660)	[-3877, 3828]	[-23.262, 22.968]	[0, 0]	[0, 1]	[0, 1]	[0, 0]	0	0	0	3756495
14RMS425950.las	(442500.000,3195000.000,-56.760)	(444000.000,3196500.000,1938.570)	[-3884, 3828]	[-23.304, 22.968]	[0, 0]	[0, 1]	[0, 1]	[0, 0]	0	0	0	2776781
14RMS425965.las	(442500.000,3196500.010,-53.530)	(444000.000,3197999.990,465.120)	[-3877, 3826]	[-23.262, 22.956]	[0, 0]	[0, 1]	[0, 1]	[0, 0]	0	0	0	2503518
14RMS425980.las	(442500.000,3198000.000,-53.330)	(444000.000,3199500.000,1927.600)	[-3887, 3830]	[-23.322, 22.98]	[0, 0]	[0, 1]	[0, 1]	[0, 0]	0	0	0	2245303
14RMS425995.las	(442500.000,3199500.010,-50.950)	(444000.000,3200999.990,470.210)	[-3893, 3843]	[-23.358, 23.058]	[0, 0]	[0, 1]	[0, 1]	[0, 0]	0	0	0	2391393
14RMS440185.las	(444000.010,3119670.230,-67.310)	(445500.000,3119999.990,1558.630)	[-994, 3867]	[-5.964, 23.202]	[0, 0]	[0, 1]	[0, 1]	[0, 0]	0	0	0	699509
14RMS440200.las	(444000.010,3120000.000,-72.820)	(445500.000,3121500.000,1805.740)	[-1018, 3873]	[-6.108, 23.238]	[0, 0]	[0, 1]	[0, 1]	[0, 0]	0	0	0	3356199
14RMS440215.las	(444000.010,3121500.010,-80.280)	(445500.000,3122999.990,1947.790)	[-3738, 3863]	[-22.428, 23.178]	[0, 0]	[0, 1]	[0, 1]	[0, 0]	0	0	0	3404192
14RMS440230.las	(444000.010,3123000.000,-86.210)	(445500.000,3124500.000,1935.990)	[-3771, 3849]	[-22.626, 23.094]	[0, 0]	[0, 1]	[0, 1]	[0, 0]	0	0	0	2607000
14RMS440245.las	(444000.010,3124500.010,-86.840)	(445500.000,3125999.990,1918.140)	[-3830, 3847]	[-22.98, 23.082]	[0, 0]	[0, 1]	[0, 1]	[0, 0]	0	0	0	2828482
14RMS440260.las	(444000.010,3126000.000,-91.870)	(445500.000,3127499.990,1879.040)	[-1041, 3790]	[-6.246, 22.74]	[0, 0]	[0, 1]	[0, 1]	[0, 0]	0	0	0	3045575
14RMS440275.las	(444000.010,3127500.000,-102.410)	(445500.000,3128999.990,1928.960)	[-3774, 3793]	[-22.644, 22.758]	[0, 0]	[0, 1]	[0, 1]	[0, 0]	0	0	0	3085290
14RMS440290.las	(444000.010,3129000.000,-95.440)	(445500.000,3130499.990,1946.960)	[-3769, 3769]	[-22.614, 22.614]	[0, 0]	[0, 1]	[0, 1]	[0, 0]	0	0	0	2309595
14RMS440305.las	(444000.010,3130500.000,-96.670)	(445500.000,3132000.000,430.210)	[-1108, 3791]	[-6.648, 22.746]	[0, 0]	[0, 1]	[0, 1]	[0, 0]	0	0	0	2533527
14RMS440320.las	(444000.010,3132000.010,-98.050)	(445500.000,3133499.990,1883.160)	[-3748, 3804]	[-22.488, 22.824]	[0, 0]	[0, 1]	[0, 1]	[0, 0]	0	0	0	2832220
14RMS440335.las	(444000.010,3133500.000,-107.400)	(445500.000,3135000.000,1863.230)	[-3736, 3740]	[-22.416, 22.44]	[0, 0]	[0, 1]	[0, 1]	[0, 0]	0	0	0	2915139
14RMS440350.las	(444000.010,3135000.010,-118.990)	(445500.000,3136499.990,1944.670)	[-3732, 3728]	[-22.392, 22.368]	[0, 0]	[0, 1]	[0, 1]	[0, 0]	0	0	0	2700960
14RMS440365.las	(444000.010,3136500.000,-103.280)	(445500.000,3137999.990,1872.220)	[-1254, 3736]	[-7.524, 22.416]	[0, 0]	[0, 1]	[0, 1]	[0, 0]	0	0	0	3361178
14RMS440380.las	(444000.010,3138000.000,-104.340)	(445500.000,3139500.000,1822.410)	[-3761, 3756]	[-22.566, 22.536]	[0, 0]	[0, 1]	[0, 1]	[0, 0]	0	0	0	3138053
14RMS440395.las	(444000.010,3139500.010,-108.090)	(445500.000,3140999.990,405.640)	[-1300, 3764]	[-7.8, 22.584]	[0, 0]	[0, 1]	[0, 1]	[0, 0]	0	0	0	2999572
14RMS440410.las	(444000.010,3141000.000,-98.510)	(445500.000,3142500.000,1945.970)	[-1310, 3772]	[-7.86, 22.632]	[0, 0]	[0, 1]	[0, 1]	[0, 0]	0	0	0	2695818
14RMS440425.las	(444000.010,3142500.010,-100.920)	(445500.000,3143999.990,1944.170)	[-3796, 3760]	[-22.776, 22.56]	[0, 0]	[0, 1]	[0, 1]	[0, 0]	0	0	0	3068726
14RMS440440.las	(444000.010,3144000.000,-99.330)	(445500.000,3145500.000,1940.900)	[-3797, 3767]	[-22.782, 22.602]	[0, 0]	[0, 1]	[0, 1]	[0, 0]	0	0	0	2835981
14RMS440455.las	(444000.010,3145500.010,-99.400)	(445500.000,3146999.990,1928.200)	[-3728, 3770]	[-22.368, 22.62]	[0, 0]	[0, 1]	[0, 1]	[0, 0]	0	0	0	3143701
14RMS440470.las	(444000.010,3147000.000,-102.640)	(445500.000,3148499.990,1825.090)	[-1267, 3755]	[-7.602, 22.53]	[0, 0]	[0, 1]	[0, 1]	[0, 0]	0	0	0	2830726
14RMS440485.las	(444000.010,3148500.000,-107.260)	(445500.000,3150000.000,1770.490)	[-1327, 3758]	[-7.962, 22.548]	[0, 0]	[0, 1]	[0, 1]	[0, 0]	0	0	0	2939540
14RMS440500.las	(444000.010,3150000.010,-112.070)	(445500.000,3151499.990,1828.130)	[-3737, 3736]	[-22.422, 22.416]	[0, 0]	[0, 1]	[0, 1]	[0, 0]	0	0	0	3078521
14RMS440515.las	(444000.010,3151500.000,-111.880)	(445500.000,3153000.000,1769.960)	[-1420, 3737]	[-8.52, 22.422]	[0, 0]	[0, 1]	[0, 1]	[0, 0]	0	0	0	3208102
14RMS440530.las	(444000.010,3153000.010,-108.850)	(445500.000,3154499.990,1903.900)	[-1569, 3739]	[-9.414, 22.434]	[0, 0]	[0, 1]	[0, 1]	[0, 0]	0	0	0	3211650
14RMS440545.las	(444000.010,3154500.000,-107.290)	(445500.000,3155999.990,1870.420)	[-1649, 3754]	[-9.894, 22.524]	[0, 0]	[0, 1]	[0, 1]	[0, 0]	0	0	0	3044533
14RMS440560.las	(444000.010,3156000.000,-99.900)	(445500.000,3157500.000,1936.120)	[-1557, 3792]	[-9.342, 22.752]	[0, 0]	[0, 1]	[0, 1]	[0, 0]	0	0	0	2070382
14RMS440575.las	(444000.010,3157500.010,-97.120)	(445500.000,3158999.990,1725.590)	[-3769, 3793]	[-22.614, 22.758]	[0, 0]	[0, 1]	[0, 1]	[0, 0]	0	0	0	3248017
14RMS440590.las	(444000.010,3159000.000,-104.390)	(445500.000,3160500.000,1941.580)	[-3755, 3793]	[-22.53, 22.758]	[0, 0]	[0, 1]	[0, 1]	[0, 0]	0	0	0	6080421
14RMS440605.las	(444000.010,3160500.010,-95.180)	(445500.000,3161999.990,1778.660)	[-3757, 3794]	[-22.542, 22.764]	[0, 0]	[0, 1]	[0, 1]	[0, 0]	0	0	0	9016318

DPH-1.3 Report on ASPRS LAS File Format (Tiled Data) - Informational - continued

File	(Xmin, Ymin, Zmin)	(Xmax, Ymax, Zmax)	Extended Scan Angle	Scan Angle Rank	Scanner Channel	Scan Direction	Edge of Flight Line	User Data	Counts for Synthetic	Key-points	Withheld	Overlap
14RMS440620.las	(444000.010,3162000.000,-96.650)	(445500.000,3163500.000,1945.690)	[-3775, 3803]	[-22.65, 22.818]	[0, 0]	[0, 1]	[0, 1]	[0, 0]	0	0	0	14795993
14RMS440635.las	(444000.010,3163500.010,-99.420)	(445500.000,3164999.990,1970.530)	[-3771, 3804]	[-22.626, 22.824]	[0, 0]	[0, 1]	[0, 1]	[0, 0]	0	0	0	14810214
14RMS440650.las	(444000.010,3165000.000,-96.700)	(445116.310,3166499.990,1903.960)	[-3772, 3803]	[-22.632, 22.818]	[0, 0]	[0, 1]	[0, 1]	[0, 0]	0	0	0	12110079
14RMS440665.las	(444000.010,3166500.000,-88.910)	(445123.600,3168000.000,1937.780)	[-3793, 3804]	[-22.758, 22.824]	[0, 0]	[0, 1]	[0, 1]	[0, 0]	0	0	0	11691212
14RMS440680.las	(444000.010,3168000.010,-91.030)	(445130.510,3169499.990,1940.470)	[-3790, 3789]	[-22.74, 22.734]	[0, 0]	[0, 1]	[0, 1]	[0, 0]	0	0	0	9946006
14RMS440695.las	(444000.010,3169500.000,-86.350)	(445137.570,3171000.000,1896.910)	[-3813, 3786]	[-22.878, 22.716]	[0, 0]	[0, 1]	[0, 1]	[0, 0]	0	0	0	6630418
14RMS440710.las	(444000.010,3171000.010,-64.880)	(445144.660,3172499.990,426.660)	[-3810, 347]	[-22.86, 2.082]	[0, 0]	[0, 1]	[0, 1]	[0, 0]	0	0	0	2736812
14RMS440725.las	(444000.010,3172500.000,-68.990)	(445151.640,3173999.990,417.200)	[-3807, 366]	[-22.842, 2.196]	[0, 0]	[0, 1]	[0, 1]	[0, 0]	0	0	0	2524497
14RMS440740.las	(444000.010,3174000.000,-63.380)	(445158.910,3175499.990,351.880)	[-3797, 417]	[-22.782, 2.502]	[0, 0]	[0, 1]	[0, 1]	[0, 0]	0	0	0	2580762
14RMS440755.las	(444000.010,3175500.000,-68.190)	(445165.750,3176999.990,1934.460)	[-3815, 441]	[-22.89, 2.646]	[0, 0]	[0, 1]	[0, 1]	[0, 0]	0	0	0	2703798
14RMS440770.las	(444000.010,3177000.000,-68.660)	(445173.040,3178500.000,393.090)	[-3841, 531]	[-23.046, 3.186]	[0, 0]	[0, 1]	[0, 1]	[0, 0]	0	0	0	2878828
14RMS440785.las	(444000.010,3178500.010,-61.480)	(445179.990,3179999.990,449.700)	[-3844, 548]	[-23.064, 3.288]	[0, 0]	[0, 1]	[0, 1]	[0, 0]	0	0	0	2867967
14RMS440800.las	(444000.010,3180000.000,-56.860)	(445187.120,3181500.000,468.050)	[-3873, 475]	[-23.238, 2.85]	[0, 0]	[0, 1]	[0, 1]	[0, 0]	0	0	0	2918976
14RMS440815.las	(444000.010,3181500.010,-48.200)	(445194.190,3182999.990,479.830)	[-3906, 579]	[-23.436, 3.474]	[0, 0]	[0, 1]	[0, 1]	[0, 0]	0	0	0	3031530
14RMS440830.las	(444000.010,3183000.000,-48.750)	(445201.290,3184499.990,477.730)	[-3909, 690]	[-23.454, 4.14]	[0, 0]	[0, 1]	[0, 1]	[0, 0]	0	0	0	3131799
14RMS440845.las	(444000.010,3184500.000,-36.280)	(445208.390,3186000.000,485.810)	[-3927, 798]	[-23.562, 4.788]	[0, 0]	[0, 1]	[0, 1]	[0, 0]	0	0	0	3009255
14RMS440860.las	(444000.010,3186000.010,-28.000)	(445500.000,3187499.950,1872.300)	[-3940, 1220]	[-23.64, 7.32]	[0, 0]	[0, 1]	[0, 1]	[0, 0]	0	0	0	2952265
14RMS440875.las	(444000.010,3187500.000,-30.360)	(445500.000,3189000.000,499.820)	[-3942, 1214]	[-23.652, 7.284]	[0, 0]	[0, 1]	[0, 1]	[0, 0]	0	0	0	3250353
14RMS440890.las	(444000.010,3189000.010,-37.970)	(445500.000,3190499.990,491.440)	[-3937, 1165]	[-23.622, 6.99]	[0, 0]	[0, 1]	[0, 1]	[0, 0]	0	0	0	3143882
14RMS440905.las	(444000.010,3190500.000,-45.990)	(445500.000,3192000.000,1817.280)	[-3907, 1159]	[-23.442, 6.954]	[0, 0]	[0, 1]	[0, 1]	[0, 0]	0	0	0	2778385
14RMS440920.las	(444000.010,3192000.010,-61.110)	(445500.000,3193499.990,1789.270)	[-3857, 1178]	[-23.142, 7.068]	[0, 0]	[0, 1]	[0, 1]	[0, 0]	0	0	0	2716973
14RMS440935.las	(444000.010,3193500.000,-62.170)	(445500.000,3194999.990,1673.610)	[-3855, 3744]	[-23.13, 22.464]	[0, 0]	[0, 1]	[0, 1]	[0, 0]	0	0	0	3065019
14RMS440950.las	(444000.010,3195000.000,-56.600)	(445500.000,3196500.000,1797.310)	[-3873, 1021]	[-23.238, 6.126]	[0, 0]	[0, 1]	[0, 1]	[0, 0]	0	0	0	2884246
14RMS440965.las	(444000.010,3196500.010,-55.840)	(445500.000,3197999.990,464.840)	[-3876, 1049]	[-23.256, 6.294]	[0, 0]	[0, 1]	[0, 1]	[0, 0]	0	0	0	2164486
14RMS440980.las	(444000.010,3198000.000,-54.010)	(445500.000,3199500.000,467.230)	[-3878, 1181]	[-23.268, 7.086]	[0, 0]	[0, 1]	[0, 1]	[0, 0]	0	0	0	2138721
14RMS440995.las	(444000.010,3199500.010,-49.570)	(445500.000,3200999.990,1927.790)	[-3892, 3780]	[-23.352, 22.68]	[0, 0]	[0, 1]	[0, 1]	[0, 0]	0	0	0	2238736
14RMS455185.las	(445500.010,3119679.820,-46.540)	(446999.990,3119999.990,1913.830)	[-3956, 2483]	[-23.736, 14.898]	[0, 0]	[0, 1]	[0, 1]	[0, 0]	0	0	0	656363
14RMS455200.las	(445500.010,3120000.000,-54.010)	(446999.990,3121500.000,1943.890)	[-3956, 2481]	[-23.736, 14.886]	[0, 0]	[0, 1]	[0, 1]	[0, 0]	0	0	0	3612089
14RMS455215.las	(445500.010,3121500.010,-60.150)	(446999.990,3122999.990,470.770)	[-3940, 2459]	[-23.64, 14.754]	[0, 0]	[0, 1]	[0, 1]	[0, 0]	0	0	0	3240543
14RMS455230.las	(445500.010,3123000.000,-71.420)	(446999.990,3124500.000,470.390)	[-3940, 2469]	[-23.64, 14.814]	[0, 0]	[0, 1]	[0, 1]	[0, 0]	0	0	0	3644986
14RMS455245.las	(445500.010,3124500.010,-81.470)	(446999.990,3125999.990,1904.880)	[-3925, 2395]	[-23.55, 14.37]	[0, 0]	[0, 1]	[0, 1]	[0, 0]	0	0	0	4019896
14RMS455260.las	(445500.010,3126000.000,-87.030)	(446999.990,3127499.990,1945.220)	[-3877, 3755]	[-23.262, 22.53]	[0, 0]	[0, 1]	[0, 1]	[0, 0]	0	0	0	3845248
14RMS455275.las	(445500.010,3127500.000,-92.360)	(446999.990,3128999.990,425.680)	[-3875, 2329]	[-23.25, 13.974]	[0, 0]	[0, 1]	[0, 1]	[0, 0]	0	0	0	3981848
14RMS455290.las	(445500.010,3129000.000,-98.350)	(446999.990,3130499.990,1820.250)	[-3870, 2266]	[-23.22, 13.596]	[0, 0]	[0, 1]	[0, 1]	[0, 0]	0	0	0	3310811
14RMS455305.las	(445500.010,3130500.000,-92.710)	(446999.990,3132000.000,429.580)	[-3855, 2365]	[-23.13, 14.19]	[0, 0]	[0, 1]	[0, 1]	[0, 0]	0	0	0	2576318
14RMS455320.las	(445500.010,3132000.010,-91.100)	(446999.990,3133499.990,423.610)	[-3842, 2217]	[-23.052, 13.302]	[0, 0]	[0, 1]	[0, 1]	[0, 0]	0	0	0	3375379
14RMS455335.las	(445500.010,3133500.000,-99.510)	(446999.990,3135000.000,1938.120)	[-3838, 3567]	[-23.028, 21.402]	[0, 0]	[0, 1]	[0, 1]	[0, 0]	0	0	0	3159290
14RMS455350.las	(445500.010,3135000.010,-104.490)	(446999.990,3136499.990,1942.570)	[-3788, 3683]	[-22.728, 22.098]	[0, 0]	[0, 1]	[0, 1]	[0, 0]	0	0	0	2443335
14RMS455365.las	(445500.010,3136500.000,-113.750)	(446999.990,3137999.990,1869.040)	[-3772, 2037]	[-22.632, 12.222]	[0, 0]	[0, 1]	[0, 1]	[0, 0]	0	0	0	2852879
14RMS455380.las	(445500.010,3138000.000,-117.060)	(446999.990,3139500.000,1948.390)	[-3784, 2143]	[-22.704, 12.858]	[0, 0]	[0, 1]	[0, 1]	[0, 0]	0	0	0	3285048
14RMS455395.las	(445500.010,3139500.010,-110.500)	(446999.990,3140999.990,1625.280)	[-3803, 2108]	[-22.818, 12.648]	[0, 0]	[0, 1]	[0, 1]	[0, 0]	0	0	0	2994266
14RMS455410.las	(445500.010,3141000.000,-103.670)	(446999.990,3142500.000,1932.190)	[-3821, 2101]	[-22.926, 12.606]	[0, 0]	[0, 1]	[0, 1]	[0, 0]	0	0	0	2864474
14RMS455425.las	(445500.010,3142500.010,-103.370)	(446999.990,3143999.990,1866.340)	[-3821, 2079]	[-22.926, 12.474]	[0, 0]	[0, 1]	[0, 1]	[0, 0]	0	0	0	2944291
14RMS455440.las	(445500.010,3144000.000,-101.920)	(446999.990,3145500.000,1769.140)	[-3819, 3714]	[-22.914, 22.284]	[0, 0]	[0, 1]	[0, 1]	[0, 0]	0	0	0	3231996
14RMS455455.las	(445500.010,3145500.010,-116.180)	(446999.990,3146999.990,1892.920)	[-3794, 3680]	[-22.764, 22.08]	[0, 0]	[0, 1]	[0, 1]	[0, 0]	0	0	0	2805252
14RMS455470.las	(445500.010,3147000.000,-106.890)	(446999.990,3148499.990,1827.070)	[-3772, 1935]	[-22.632, 11.61]	[0, 0]	[0, 1]	[0, 1]	[0, 0]	0	0	0	3632839
14RMS455485.las	(445500.010,3148500.000,-112.080)	(446999.990,3150000.000,392.000)	[-3788, 1907]	[-22.728, 11.442]	[0, 0]	[0, 1]	[0, 1]	[0, 0]	0	0	0	3223925
14RMS455500.las	(445500.010,3150000.010,-107.110)	(446999.990,3151499.990,1729.510)	[-3771, 3662]	[-22.626, 21.972]	[0, 0]	[0, 1]	[0, 1]	[0, 0]	0	0	0	3165152
14RMS455515.las	(445500.010,3151500.000,-100.840)	(446999.990,3153000.000,1791.850)	[-3788, 3660]	[-22.728, 21.96]	[0, 0]	[0, 1]	[0, 1]	[0, 0]	0	0	0	3062982

DPH-1.3 Report on ASPRS LAS File Format (Tiled Data) - Informational - continued

File	(Xmin, Ymin, Zmin)	(Xmax, Ymax, Zmax)	Extended Scan Angle	Scan Angle Rank	Scanner Channel	Scan Direction	Edge of Flight Line	User Data	Counts for Synthetic	Key-points	Withheld	Overlap
14RMS455530.las	(445500.010,3153000.010,-98.910)	(446999.990,3154499.990,1917.270)	[-3794, 1821]	[-22.764, 10.926]	[0, 0]	[0, 1]	[0, 1]	[0, 0]	0	0	0	3161694
14RMS455545.las	(445500.020,3154500.000,-103.050)	(446999.990,3155999.990,1934.840)	[-3810, 3700]	[-22.86, 22.2]	[0, 0]	[0, 1]	[0, 1]	[0, 0]	0	0	0	3010450
14RMS455560.las	(445500.010,3156000.000,-104.970)	(446999.990,3157500.000,1879.880)	[-3838, 1954]	[-23.028, 11.724]	[0, 0]	[0, 1]	[0, 1]	[0, 0]	0	0	0	3626754
14RMS455575.las	(445500.010,3157500.010,-103.120)	(446999.990,3158999.990,1930.680)	[-3843, 3770]	[-23.058, 22.62]	[0, 0]	[0, 1]	[0, 1]	[0, 0]	0	0	0	3489455
14RMS455590.las	(445500.010,3159000.000,-103.070)	(446999.990,3160500.000,1947.580)	[-3843, 4200]	[-23.058, 25.2]	[0, 0]	[0, 1]	[0, 1]	[0, 0]	0	0	0	8918735
14RMS455605.las	(445500.010,3160500.010,-97.250)	(446999.990,3161999.990,1817.950)	[-3855, 3738]	[-23.13, 22.428]	[0, 0]	[0, 1]	[0, 1]	[0, 0]	0	0	0	13018685
14RMS455620.las	(445500.010,3162000.000,-87.830)	(446999.990,3163500.000,1978.380)	[-3874, 3783]	[-23.244, 22.698]	[0, 0]	[0, 1]	[0, 1]	[0, 0]	0	0	0	14744062
14RMS455635.las	(445500.010,3163500.010,-90.270)	(446999.990,3164935.370,1852.960)	[-3876, 3741]	[-23.256, 22.446]	[0, 0]	[0, 1]	[0, 1]	[0, 0]	0	0	0	14031596
14RMS455860.las	(445500.050,3187233.100,-29.450)	(446999.990,3187499.990,497.270)	[-3837, 3885]	[-23.022, 23.31]	[0, 0]	[0, 1]	[0, 1]	[0, 0]	0	0	0	772074
14RMS455875.las	(445500.050,3187500.000,-39.820)	(446999.990,3189000.000,491.220)	[-3842, 3886]	[-23.052, 23.316]	[0, 0]	[0, 1]	[0, 1]	[0, 0]	0	0	0	4524835
14RMS455890.las	(445500.080,3189000.010,-47.960)	(446999.990,3190499.990,480.050)	[-3788, 3855]	[-22.728, 23.13]	[0, 0]	[0, 1]	[0, 1]	[0, 0]	0	0	0	3780181
14RMS455905.las	(445500.080,3190500.000,-56.350)	(446999.990,3192000.000,466.230)	[-3773, 3830]	[-22.638, 22.98]	[0, 0]	[0, 1]	[0, 1]	[0, 0]	0	0	0	3435694
14RMS455920.las	(445500.060,3192000.010,-61.590)	(446999.990,3193499.990,1785.920)	[-3818, 3806]	[-22.908, 22.836]	[0, 0]	[0, 1]	[0, 1]	[0, 0]	0	0	0	3620039
14RMS455935.las	(445500.080,3193500.000,-60.460)	(446999.990,3194999.990,461.930)	[-3772, 3808]	[-22.632, 22.848]	[0, 0]	[0, 1]	[0, 1]	[0, 0]	0	0	0	3840533
14RMS455950.las	(445500.050,3195000.000,-56.860)	(446999.990,3196500.000,462.180)	[-3787, 3826]	[-22.722, 22.956]	[0, 0]	[0, 1]	[0, 1]	[0, 0]	0	0	0	3708030
14RMS455965.las	(445500.040,3196500.010,-55.360)	(446999.990,3197999.990,1921.590)	[-3857, 3826]	[-23.142, 22.956]	[0, 0]	[0, 1]	[0, 1]	[0, 0]	0	0	0	2743087
14RMS455980.las	(445500.010,3198000.000,-53.400)	(446999.990,3199500.000,465.400)	[-3788, 3825]	[-22.728, 22.95]	[0, 0]	[0, 1]	[0, 1]	[0, 0]	0	0	0	2695305
14RMS455995.las	(445500.010,3199500.010,-49.450)	(446999.990,3200999.990,1967.740)	[-3857, 3875]	[-23.142, 23.25]	[0, 0]	[0, 1]	[0, 1]	[0, 0]	0	0	0	2990507
14RMS470185.las	(447000.000,3119689.540,-52.950)	(448500.000,3119999.990,465.410)	[-3678, 3890]	[-22.068, 23.34]	[0, 0]	[0, 1]	[0, 1]	[0, 0]	0	0	0	1131818
14RMS470200.las	(447000.000,3120000.000,-52.100)	(448500.000,3121500.000,1696.240)	[-3919, 3904]	[-23.514, 23.424]	[0, 0]	[0, 1]	[0, 1]	[0, 0]	0	0	0	5446021
14RMS470215.las	(447000.000,3121500.010,-60.000)	(448500.000,3122999.990,464.590)	[-3768, 3889]	[-22.608, 23.334]	[0, 0]	[0, 1]	[0, 1]	[0, 0]	0	0	0	5085368
14RMS470230.las	(447000.000,3123000.000,-54.430)	(448500.000,3124500.000,468.890)	[-3742, 3895]	[-22.452, 23.37]	[0, 0]	[0, 1]	[0, 1]	[0, 0]	0	0	0	4742636
14RMS470245.las	(447000.000,3124500.010,-61.530)	(448500.000,3125999.990,1947.990)	[-3721, 3902]	[-22.326, 23.412]	[0, 0]	[0, 1]	[0, 1]	[0, 0]	0	0	0	5146471
14RMS470260.las	(447000.000,3126000.000,-81.640)	(448500.000,3127499.990,450.010)	[-3717, 3874]	[-22.302, 23.244]	[0, 0]	[0, 1]	[0, 1]	[0, 0]	0	0	0	5658012
14RMS470275.las	(447000.000,3127500.000,-83.130)	(448500.000,3128999.990,1945.000)	[-3868, 3870]	[-23.208, 23.22]	[0, 0]	[0, 1]	[0, 1]	[0, 0]	0	0	0	5706842
14RMS470290.las	(447000.000,3129000.000,-87.940)	(448500.000,3130499.990,1576.990)	[-3853, 3828]	[-23.118, 22.968]	[0, 0]	[0, 1]	[0, 1]	[0, 0]	0	0	0	5815412
14RMS470305.las	(447000.000,3130500.000,-85.590)	(448500.000,3132000.000,435.380)	[-3839, 3835]	[-23.034, 23.01]	[0, 0]	[0, 1]	[0, 1]	[0, 0]	0	0	0	6036641
14RMS470320.las	(447000.000,3132000.010,-102.330)	(448500.000,3133499.990,386.140)	[-3821, 3796]	[-22.926, 22.776]	[0, 0]	[0, 1]	[0, 1]	[0, 0]	0	0	0	6551497
14RMS470335.las	(447000.000,3133500.000,-92.490)	(448500.000,3135000.000,410.240)	[-3829, 3776]	[-22.974, 22.656]	[0, 0]	[0, 1]	[0, 1]	[0, 0]	0	0	0	6279893
14RMS470350.las	(447000.000,3135000.010,-107.200)	(448500.000,3136499.990,372.100)	[-3804, 3764]	[-22.824, 22.584]	[0, 0]	[0, 1]	[0, 1]	[0, 0]	0	0	0	5643629
14RMS470365.las	(447000.000,3136500.000,-128.640)	(448500.000,3137999.990,376.160)	[-3758, 3743]	[-22.548, 22.458]	[0, 0]	[0, 1]	[0, 1]	[0, 0]	0	0	0	5094153
14RMS470380.las	(447000.000,3138000.000,-120.500)	(448500.000,3139500.000,373.540)	[-3756, 3722]	[-22.536, 22.332]	[0, 0]	[0, 1]	[0, 1]	[0, 0]	0	0	0	5597482
14RMS470395.las	(447000.000,3139500.010,-110.900)	(448500.000,3140999.990,388.180)	[-3770, 3734]	[-22.62, 22.404]	[0, 0]	[0, 1]	[0, 1]	[0, 0]	0	0	0	4040330
14RMS470410.las	(447000.000,3141000.000,-97.250)	(448500.000,3142500.000,1942.690)	[-3792, 3756]	[-22.752, 22.536]	[0, 0]	[0, 1]	[0, 1]	[0, 0]	0	0	0	4932987
14RMS470425.las	(447000.000,3142500.020,-96.460)	(448500.000,3143999.990,382.050)	[-3772, 3757]	[-22.632, 22.542]	[0, 0]	[0, 1]	[0, 1]	[0, 0]	0	0	0	5534202
14RMS470440.las	(447000.000,3144000.000,-98.360)	(448500.000,3145500.000,1877.470)	[-3772, 3771]	[-22.632, 22.626]	[0, 0]	[0, 1]	[0, 1]	[0, 0]	0	0	0	5369180
14RMS470455.las	(447000.000,3145500.030,-98.190)	(448500.000,3146999.990,373.270)	[-3776, 3756]	[-22.656, 22.536]	[0, 0]	[0, 1]	[0, 1]	[0, 0]	0	0	0	5592286
14RMS470470.las	(447000.000,3147000.000,-112.370)	(448500.000,3148499.990,1883.440)	[-3771, 3725]	[-22.626, 22.35]	[0, 0]	[0, 1]	[0, 1]	[0, 0]	0	0	0	5787924
14RMS470485.las	(447000.000,3148500.000,-99.970)	(448500.000,3150000.000,384.850)	[-3774, 3734]	[-22.644, 22.404]	[0, 0]	[0, 1]	[0, 1]	[0, 0]	0	0	0	5819690
14RMS470500.las	(447000.000,3150000.010,-102.250)	(448500.000,3151499.990,379.630)	[-3756, 3736]	[-22.536, 22.416]	[0, 0]	[0, 1]	[0, 1]	[0, 0]	0	0	0	5667677
14RMS470515.las	(447000.000,3151500.000,-104.250)	(448500.000,3153000.000,384.680)	[-3755, 3737]	[-22.53, 22.422]	[0, 0]	[0, 1]	[0, 1]	[0, 0]	0	0	0	5632506
14RMS470530.las	(447000.000,3153000.010,-94.320)	(448500.000,3154499.990,385.150)	[-3771, 3753]	[-22.626, 22.518]	[0, 0]	[0, 1]	[0, 1]	[0, 0]	0	0	0	5774124
14RMS470545.las	(447000.000,3154500.000,-103.030)	(448500.000,3155999.990,385.890)	[-3789, 3758]	[-22.734, 22.548]	[0, 0]	[0, 1]	[0, 1]	[0, 0]	0	0	0	5641325
14RMS470560.las	(447000.000,3156000.000,-93.100)	(448500.000,3157500.000,391.350)	[-3805, 3760]	[-22.83, 22.56]	[0, 0]	[0, 1]	[0, 1]	[0, 0]	0	0	0	5433283
14RMS470575.las	(447000.000,3157500.010,-87.070)	(448500.000,3158999.990,1912.280)	[-3824, 3765]	[-22.944, 22.59]	[0, 0]	[0, 1]	[0, 1]	[0, 0]	0	0	0	5045339
14RMS470590.las	(447000.000,3159000.000,-104.330)	(448500.000,3160500.000,420.740)	[-3844, 3794]	[-23.064, 22.764]	[0, 0]	[0, 1]	[0, 1]	[0, 0]	0	0	0	8240983
14RMS470605.las	(447000.000,3160500.010,-92.310)	(448500.000,3161999.990,428.650)	[-3842, 3803]	[-23.052, 22.818]	[0, 0]	[0, 1]	[0, 1]	[0, 0]	0	0	0	8248185
14RMS470620.las	(447000.000,3162000.000,-84.210)	(448500.000,3163500.000,434.700)	[-3858, 3823]	[-23.148, 22.938]	[0, 0]	[0, 1]	[0, 1]	[0, 0]	0	0	0	6338113
14RMS470635.las	(447000.000,3163500.010,-84.010)	(448500.000,3164928.460,436.520)	[-3857, 3830]	[-23.142, 22.98]	[0, 0]	[0, 1]	[0, 1]	[0, 0]	0	0	0	6033882

DPH-1.3 Report on ASPRS LAS File Format (Tiled Data) - Informational - continued

File	(Xmin, Ymin, Zmin)	(Xmax, Ymax, Zmax)	Extended Scan Angle	Scan Angle Rank	Scanner Channel	Scan Direction	Edge of Flight Line	User Data	Counts for Synthetic	Key-points	Withheld	Overlap
14RMS470860.las	(447000.000,3187226.340,-29.430)	(448500.000,3187499.990,484.380)	[-3922, 3789]	[-23.532, 22.734]	[0, 0]	[0, 1]	[0, 1]	[0, 0]	0	0	0	1079563
14RMS470875.las	(447000.000,3187500.000,-39.480)	(448500.000,3189000.000,1977.880)	[-3906, 3786]	[-23.436, 22.716]	[0, 0]	[0, 1]	[0, 1]	[0, 0]	0	0	0	5585724
14RMS470890.las	(447000.000,3189000.010,-50.450)	(448500.000,3190499.990,2004.010)	[-3889, 3741]	[-23.334, 22.446]	[0, 0]	[0, 1]	[0, 1]	[0, 0]	0	0	0	5020248
14RMS470905.las	(447000.000,3190500.000,-40.840)	(448500.000,3192000.000,1611.670)	[-3873, 3723]	[-23.238, 22.338]	[0, 0]	[0, 1]	[0, 1]	[0, 0]	0	0	0	4504265
14RMS470920.las	(447000.000,3192000.010,-42.930)	(448500.000,3193499.990,415.420)	[-3872, 3708]	[-23.232, 22.248]	[0, 0]	[0, 1]	[0, 1]	[0, 0]	0	0	0	4918578
14RMS470935.las	(447000.000,3193500.000,-44.590)	(448500.000,3194999.990,435.600)	[-3858, 3726]	[-23.148, 22.356]	[0, 0]	[0, 1]	[0, 1]	[0, 0]	0	0	0	4698788
14RMS470950.las	(447000.000,3195000.000,-45.750)	(448500.000,3196500.000,408.320)	[-3855, 3746]	[-23.13, 22.476]	[0, 0]	[0, 1]	[0, 1]	[0, 0]	0	0	0	4794578
14RMS470965.las	(447000.000,3196500.010,-43.270)	(448500.000,3197999.990,457.190)	[-3874, 3732]	[-23.244, 22.392]	[0, 0]	[0, 1]	[0, 1]	[0, 0]	0	0	0	4393394
14RMS470980.las	(447000.000,3198000.000,-39.850)	(448500.000,3199500.000,1908.960)	[-3877, 3753]	[-23.262, 22.518]	[0, 0]	[0, 1]	[0, 1]	[0, 0]	0	0	0	4309975
14RMS470995.las	(447000.000,3199500.010,-44.550)	(448500.000,3200999.990,465.110)	[-3923, 3779]	[-23.538, 22.674]	[0, 0]	[0, 1]	[0, 1]	[0, 0]	0	0	0	4511432
14RMS485185.las	(448500.010,3119699.890,-62.970)	(449999.990,3119999.990,463.590)	[-3890, 3872]	[-23.34, 23.232]	[0, 0]	[0, 1]	[0, 1]	[0, 0]	0	0	0	564796
14RMS485200.las	(448500.010,3120000.000,-63.420)	(449999.990,3121500.000,467.830)	[-3924, 3862]	[-23.544, 23.172]	[0, 0]	[0, 1]	[0, 1]	[0, 0]	0	0	0	3096118
14RMS485215.las	(448500.020,3121500.010,-70.240)	(449999.990,3122999.990,456.590)	[-3890, 3845]	[-23.34, 23.07]	[0, 0]	[0, 1]	[0, 1]	[0, 0]	0	0	0	2738432
14RMS485230.las	(448500.010,3123000.000,-68.500)	(449999.990,3124500.000,457.040)	[-3906, 3882]	[-23.436, 23.292]	[0, 0]	[0, 1]	[0, 1]	[0, 0]	0	0	0	2319086
14RMS485245.las	(448500.010,3124500.010,-62.170)	(449999.990,3125999.990,463.510)	[-3922, 3869]	[-23.532, 23.214]	[0, 0]	[0, 1]	[0, 1]	[0, 0]	0	0	0	2517558
14RMS485260.las	(448500.010,3126000.000,-66.580)	(449999.990,3127499.990,1560.360)	[-3926, 3838]	[-23.556, 23.028]	[0, 0]	[0, 1]	[0, 1]	[0, 0]	0	0	0	2566984
14RMS485275.las	(448500.010,3127500.000,-73.600)	(449999.990,3128999.990,462.210)	[-3909, 3842]	[-23.454, 23.052]	[0, 0]	[0, 1]	[0, 1]	[0, 0]	0	0	0	2510396
14RMS485290.las	(448500.010,3129000.000,-79.340)	(449999.990,3130499.990,456.900)	[-3919, 3840]	[-23.514, 23.04]	[0, 0]	[0, 1]	[0, 1]	[0, 0]	0	0	0	3446333
14RMS485305.las	(448500.010,3130500.000,-86.640)	(449999.990,3132000.000,444.590)	[-3912, 3806]	[-23.472, 22.836]	[0, 0]	[0, 1]	[0, 1]	[0, 0]	0	0	0	3469434
14RMS485320.las	(448500.010,3132000.010,-88.570)	(449999.990,3133499.990,1888.590)	[-3825, 3795]	[-22.95, 22.77]	[0, 0]	[0, 1]	[0, 1]	[0, 0]	0	0	0	3060552
14RMS485335.las	(448500.010,3133500.000,-105.760)	(449999.990,3135000.000,396.560)	[-3825, 3792]	[-22.95, 22.752]	[0, 0]	[0, 1]	[0, 1]	[0, 0]	0	0	0	3125741
14RMS485350.las	(448500.010,3135000.010,-103.280)	(449999.990,3136499.990,356.630)	[-3822, 3775]	[-22.932, 22.65]	[0, 0]	[0, 1]	[0, 1]	[0, 0]	0	0	0	3271550
14RMS485365.las	(448500.010,3136500.000,-98.600)	(449999.990,3137999.990,1893.610)	[-3807, 3725]	[-22.842, 22.35]	[0, 0]	[0, 1]	[0, 1]	[0, 0]	0	0	0	3011968
14RMS485380.las	(448500.010,3138000.000,-119.390)	(449999.990,3139500.000,1704.120)	[-3772, 3726]	[-22.632, 22.356]	[0, 0]	[0, 1]	[0, 1]	[0, 0]	0	0	0	3360831
14RMS485395.las	(448500.010,3139500.010,-115.920)	(449999.990,3140999.990,299.970)	[-3756, 3737]	[-22.536, 22.422]	[0, 0]	[0, 1]	[0, 1]	[0, 0]	0	0	0	3640452
14RMS485410.las	(448500.010,3141000.000,-121.390)	(449999.990,3142500.000,405.940)	[-3771, 3748]	[-22.626, 22.488]	[0, 0]	[0, 1]	[0, 1]	[0, 0]	0	0	0	3864790
14RMS485425.las	(448500.010,3142500.010,-126.070)	(449999.990,3143999.990,397.850)	[-3773, 3749]	[-22.638, 22.494]	[0, 0]	[0, 1]	[0, 1]	[0, 0]	0	0	0	3979126
14RMS485440.las	(448500.010,3144000.000,-120.260)	(449999.990,3145500.000,401.060)	[-3775, 3726]	[-22.65, 22.356]	[0, 0]	[0, 1]	[0, 1]	[0, 0]	0	0	0	3019160
14RMS485455.las	(448500.010,3145500.010,-114.230)	(449999.990,3146999.990,340.540)	[-3755, 3729]	[-22.53, 22.374]	[0, 0]	[0, 1]	[0, 1]	[0, 0]	0	0	0	3553737
14RMS485470.las	(448500.010,3147000.000,-125.940)	(449999.990,3148499.990,376.130)	[-3758, 3727]	[-22.548, 22.362]	[0, 0]	[0, 1]	[0, 1]	[0, 0]	0	0	0	3749182
14RMS485485.las	(448500.010,3148500.000,-98.400)	(449999.990,3150000.000,346.720)	[-3771, 3727]	[-22.626, 22.362]	[0, 0]	[0, 1]	[0, 1]	[0, 0]	0	0	0	4142460
14RMS485500.las	(448500.010,3150000.010,-106.120)	(449999.990,3151499.990,338.140)	[-3774, 3721]	[-22.644, 22.326]	[0, 0]	[0, 1]	[0, 1]	[0, 0]	0	0	0	4023137
14RMS485515.las	(448500.010,3151500.000,-108.060)	(449999.990,3153000.000,1894.730)	[-3773, 3730]	[-22.638, 22.38]	[0, 0]	[0, 1]	[0, 1]	[0, 0]	0	0	0	4025553
14RMS485530.las	(448500.010,3153000.010,-94.400)	(449999.990,3154499.990,347.390)	[-3791, 3735]	[-22.746, 22.41]	[0, 0]	[0, 1]	[0, 1]	[0, 0]	0	0	0	4137628
14RMS485545.las	(448500.010,3154500.000,-94.670)	(449999.990,3155999.990,368.700)	[-3806, 3747]	[-22.836, 22.482]	[0, 0]	[0, 1]	[0, 1]	[0, 0]	0	0	0	4158580
14RMS485560.las	(448500.010,3156000.000,-99.890)	(449999.990,3157500.000,1916.730)	[-3807, 3759]	[-22.842, 22.554]	[0, 0]	[0, 1]	[0, 1]	[0, 0]	0	0	0	4032877
14RMS485575.las	(448500.010,3157500.010,-96.550)	(449999.990,3158999.990,369.100)	[-3806, 3773]	[-22.836, 22.638]	[0, 0]	[0, 1]	[0, 1]	[0, 0]	0	0	0	3817876
14RMS485590.las	(448500.010,3159000.000,-96.230)	(449999.990,3160500.000,1905.070)	[-3827, 3793]	[-22.962, 22.758]	[0, 0]	[0, 1]	[0, 1]	[0, 0]	0	0	0	3496468
14RMS485605.las	(448500.010,3160500.010,-91.300)	(449999.990,3161999.990,1871.950)	[-3843, 3793]	[-23.058, 22.758]	[0, 0]	[0, 1]	[0, 1]	[0, 0]	0	0	0	3832341
14RMS485620.las	(448500.010,3162000.000,-86.780)	(449999.990,3163500.000,433.190)	[-3841, 3824]	[-23.046, 22.944]	[0, 0]	[0, 1]	[0, 1]	[0, 0]	0	0	0	4477789
14RMS485635.las	(448500.010,3163500.010,-82.550)	(449999.990,3164921.750,443.160)	[-3864, 3808]	[-23.184, 22.848]	[0, 0]	[0, 1]	[0, 1]	[0, 0]	0	0	0	3910386
14RMS485860.las	(448500.010,3187219.750,-43.410)	(449999.990,3187499.990,440.900)	[-3804, 1616]	[-22.824, 9.696]	[0, 0]	[0, 1]	[0, 1]	[0, 0]	0	0	0	468690
14RMS485875.las	(448500.010,3187500.000,-43.710)	(449999.990,3189000.000,1890.520)	[-3807, 3706]	[-22.842, 22.236]	[0, 0]	[0, 1]	[0, 1]	[0, 0]	0	0	0	2788265
14RMS485890.las	(448500.010,3189000.010,-43.940)	(449999.990,3190499.990,421.700)	[-3787, 1802]	[-22.722, 10.812]	[0, 0]	[0, 1]	[0, 1]	[0, 0]	0	0	0	2865357
14RMS485905.las	(448500.010,3190500.000,-55.680)	(449999.990,3192000.000,1867.240)	[-3770, 3697]	[-22.62, 22.182]	[0, 0]	[0, 1]	[0, 1]	[0, 0]	0	0	0	2581770
14RMS485920.las	(448500.010,3192000.010,-61.520)	(449999.990,3193499.990,2000.510)	[-3754, 1933]	[-22.524, 11.598]	[0, 0]	[0, 1]	[0, 1]	[0, 0]	0	0	0	2929316
14RMS485935.las	(448500.010,3193500.000,-44.550)	(449999.990,3194999.990,318.900)	[-3773, 1938]	[-22.638, 11.628]	[0, 0]	[0, 1]	[0, 1]	[0, 0]	0	0	0	2480750
14RMS485950.las	(448500.010,3195000.000,-50.700)	(449999.990,3196500.000,1997.460)	[-3789, 2079]	[-22.734, 12.474]	[0, 0]	[0, 1]	[0, 1]	[0, 0]	0	0	0	2457595
14RMS485965.las	(448500.010,3196500.010,-47.360)	(449999.990,3197999.990,1849.800)	[-3789, 2091]	[-22.734, 12.546]	[0, 0]	[0, 1]	[0, 1]	[0, 0]	0	0	0	2790455

DPH-1.3 Report on ASPRS LAS File Format (Tiled Data) - Informational - continued

File	(Xmin, Ymin, Zmin)	(Xmax, Ymax, Zmax)	Extended Scan Angle	Scan Angle Rank	Scanner Channel	Scan Direction	Edge of Flight Line	User Data	Counts for Synthetic	Key-points	Withheld	Overlap
14RMS485980.las	(448500.010,3198000.000,-36.400)	(449999.990,3199500.000,468.010)	[-3811, 2123]	[-22.866, 12.738]	[0, 0]	[0, 1]	[0, 1]	[0, 0]	0	0	0	3173608
14RMS485995.las	(448500.010,3199500.010,-43.350)	(449999.990,3200999.990,429.950)	[-3808, 2061]	[-22.848, 12.366]	[0, 0]	[0, 1]	[0, 1]	[0, 0]	0	0	0	3386678
14RMS500185.las	(450000.000,3119709.970,-69.590)	(451500.000,3119999.990,454.050)	[-1357, 3857]	[-8.142, 23.142]	[0, 0]	[0, 1]	[0, 1]	[0, 0]	0	0	0	635341
14RMS500200.las	(450000.000,3120000.000,-68.840)	(451500.000,3121500.000,462.100)	[-1296, 3871]	[-7.776, 23.226]	[0, 0]	[0, 1]	[0, 1]	[0, 0]	0	0	0	2728513
14RMS500215.las	(450000.000,3121500.010,-77.880)	(451500.000,3122999.990,451.710)	[-1119, 3842]	[-6.714, 23.052]	[0, 0]	[0, 1]	[0, 1]	[0, 0]	0	0	0	2504170
14RMS500230.las	(450000.000,3123000.000,-77.500)	(451500.000,3124500.000,1926.280)	[-1068, 3845]	[-6.408, 23.07]	[0, 0]	[0, 1]	[0, 1]	[0, 0]	0	0	0	2595311
14RMS500245.las	(450000.000,3124500.010,-65.690)	(451500.000,3125999.990,467.870)	[-1198, 3878]	[-7.188, 23.268]	[0, 0]	[0, 1]	[0, 1]	[0, 0]	0	0	0	3316329
14RMS500260.las	(450000.000,3126000.000,-71.490)	(451500.000,3127499.990,471.080)	[-1176, 3891]	[-7.056, 23.346]	[0, 0]	[0, 1]	[0, 1]	[0, 0]	0	0	0	2743276
14RMS500275.las	(450000.000,3127500.000,-66.600)	(451500.000,3128999.990,1901.130)	[-3863, 3876]	[-23.178, 23.256]	[0, 0]	[0, 1]	[0, 1]	[0, 0]	0	0	0	2262573
14RMS500290.las	(450000.000,3129000.000,-66.720)	(451500.000,3130499.990,462.970)	[-1047, 3879]	[-6.282, 23.274]	[0, 0]	[0, 1]	[0, 1]	[0, 0]	0	0	0	2578712
14RMS500305.las	(450000.000,3130500.000,-82.540)	(451500.000,3132000.000,1910.350)	[-3835, 3866]	[-23.01, 23.196]	[0, 0]	[0, 1]	[0, 1]	[0, 0]	0	0	0	2719042
14RMS500320.las	(450000.000,3132000.010,-93.220)	(451500.000,3133499.990,1868.970)	[-3754, 3832]	[-22.524, 22.992]	[0, 0]	[0, 1]	[0, 1]	[0, 0]	0	0	0	2951490
14RMS500335.las	(450000.000,3133500.000,-95.960)	(451500.000,3135000.000,1624.240)	[-1005, 3806]	[-6.03, 22.836]	[0, 0]	[0, 1]	[0, 1]	[0, 0]	0	0	0	2675119
14RMS500350.las	(450000.000,3135000.010,-88.780)	(451500.000,3136499.990,400.360)	[-850, 3794]	[-5.1, 22.764]	[0, 0]	[0, 1]	[0, 1]	[0, 0]	0	0	0	2696489
14RMS500365.las	(450000.000,3136500.000,-101.370)	(451500.000,3137999.990,358.770)	[-878, 3753]	[-5.268, 22.518]	[0, 0]	[0, 1]	[0, 1]	[0, 0]	0	0	0	2953449
14RMS500380.las	(450000.000,3138000.000,-127.630)	(451500.000,3139500.000,373.740)	[-897, 3740]	[-5.382, 22.44]	[0, 0]	[0, 1]	[0, 1]	[0, 0]	0	0	0	2944364
14RMS500395.las	(450000.000,3139500.010,-125.950)	(451500.000,3140999.990,385.410)	[-826, 3707]	[-4.956, 22.242]	[0, 0]	[0, 1]	[0, 1]	[0, 0]	0	0	0	2842242
14RMS500410.las	(450000.000,3141000.000,-123.200)	(451500.000,3142500.000,1949.990)	[-3649, 3709]	[-21.894, 22.254]	[0, 0]	[0, 1]	[0, 1]	[0, 0]	0	0	0	2449631
14RMS500425.las	(450000.000,3142500.010,-129.310)	(451500.000,3143999.990,1932.330)	[-848, 3713]	[-5.088, 22.278]	[0, 0]	[0, 1]	[0, 1]	[0, 0]	0	0	0	2663553
14RMS500440.las	(450000.000,3144000.000,-123.090)	(451500.000,3145500.000,367.570)	[-877, 3708]	[-5.262, 22.248]	[0, 0]	[0, 1]	[0, 1]	[0, 0]	0	0	0	2820965
14RMS500455.las	(450000.000,3145500.010,-118.140)	(451500.000,3146999.990,1743.880)	[-3656, 3714]	[-21.936, 22.284]	[0, 0]	[0, 1]	[0, 1]	[0, 0]	0	0	0	2923952
14RMS500470.las	(450000.000,3147000.000,-122.000)	(451500.000,3148499.990,391.000)	[-879, 3728]	[-5.274, 22.368]	[0, 0]	[0, 1]	[0, 1]	[0, 0]	0	0	0	2823685
14RMS500485.las	(450000.000,3148500.000,-91.320)	(451500.000,3150000.000,1937.940)	[-3741, 3726]	[-22.446, 22.356]	[0, 0]	[0, 1]	[0, 1]	[0, 0]	0	0	0	2915905
14RMS500500.las	(450000.000,3150000.010,-96.730)	(451500.000,3151499.990,387.080)	[-904, 3739]	[-5.424, 22.434]	[0, 0]	[0, 1]	[0, 1]	[0, 0]	0	0	0	2982676
14RMS500515.las	(450000.000,3151500.000,-89.610)	(451500.000,3153000.000,350.310)	[-883, 3757]	[-5.298, 22.542]	[0, 0]	[0, 1]	[0, 1]	[0, 0]	0	0	0	3086892
14RMS500530.las	(450000.000,3153000.010,-86.860)	(451500.000,3154499.990,1804.490)	[-3760, 3760]	[-22.56, 22.56]	[0, 0]	[0, 1]	[0, 1]	[0, 0]	0	0	0	2801423
14RMS500545.las	(450000.000,3154500.000,-96.750)	(451500.000,3155999.990,1941.890)	[-1010, 3770]	[-6.06, 22.62]	[0, 0]	[0, 1]	[0, 1]	[0, 0]	0	0	0	2806683
14RMS500560.las	(450000.000,3156000.000,-88.920)	(451500.000,3157500.000,341.430)	[-1227, 3773]	[-7.362, 22.638]	[0, 0]	[0, 1]	[0, 1]	[0, 0]	0	0	0	2805226
14RMS500575.las	(450000.000,3157500.010,-87.930)	(451500.000,3158999.990,357.550)	[-1227, 3792]	[-7.362, 22.752]	[0, 0]	[0, 1]	[0, 1]	[0, 0]	0	0	0	3115763
14RMS500590.las	(450000.000,3159000.000,-90.840)	(451500.000,3160500.000,427.480)	[-1189, 3795]	[-7.134, 22.77]	[0, 0]	[0, 1]	[0, 1]	[0, 0]	0	0	0	3021270
14RMS500605.las	(450000.000,3160500.010,-89.770)	(451500.000,3161999.990,428.090)	[-1143, 3794]	[-6.858, 22.764]	[0, 0]	[0, 1]	[0, 1]	[0, 0]	0	0	0	2876774
14RMS500620.las	(450000.000,3162000.000,-85.920)	(451500.000,3163500.000,438.760)	[-1122, 3807]	[-6.732, 22.842]	[0, 0]	[0, 1]	[0, 1]	[0, 0]	0	0	0	2860870
14RMS500635.las	(450000.000,3163500.010,-83.690)	(451500.000,3164915.260,444.900)	[-1124, 3827]	[-6.744, 22.962]	[0, 0]	[0, 1]	[0, 1]	[0, 0]	0	0	0	2865711
14RMS500860.las	(450000.000,3187213.430,-41.730)	(451500.000,3187499.990,215.020)	[-1323, 3706]	[-7.938, 22.236]	[0, 0]	[0, 1]	[0, 1]	[0, 0]	0	0	0	446983
14RMS500875.las	(450000.000,3187500.000,-54.870)	(451500.000,3189000.000,409.990)	[-1431, 3736]	[-8.586, 22.416]	[0, 0]	[0, 1]	[0, 1]	[0, 0]	0	0	0	2619585
14RMS500890.las	(450000.000,3189000.010,-45.980)	(451500.000,3190499.990,439.640)	[-1439, 3736]	[-8.634, 22.416]	[0, 0]	[0, 1]	[0, 1]	[0, 0]	0	0	0	3048451
14RMS500905.las	(450000.000,3190500.000,-72.640)	(451500.000,3192000.000,1950.040)	[-3702, 3723]	[-22.212, 22.338]	[0, 0]	[0, 1]	[0, 1]	[0, 0]	0	0	0	2857984
14RMS500920.las	(450000.000,3192000.010,-64.880)	(451500.000,3193499.990,2007.520)	[-3726, 3710]	[-22.356, 22.26]	[0, 0]	[0, 1]	[0, 1]	[0, 0]	0	0	0	2703068
14RMS500935.las	(450000.000,3193500.000,-64.800)	(451500.000,3194999.990,456.550)	[-1312, 3728]	[-7.872, 22.368]	[0, 0]	[0, 1]	[0, 1]	[0, 0]	0	0	0	2733334
14RMS500950.las	(450000.000,3195000.000,-58.620)	(451500.000,3196500.000,437.800)	[-1362, 3723]	[-8.172, 22.338]	[0, 0]	[0, 1]	[0, 1]	[0, 0]	0	0	0	2624098
14RMS500965.las	(450000.000,3196500.010,-48.600)	(451500.000,3197999.990,461.810)	[-1199, 3736]	[-7.194, 22.416]	[0, 0]	[0, 1]	[0, 1]	[0, 0]	0	0	0	2772376
14RMS500980.las	(450000.000,3198000.000,-49.470)	(451500.000,3199500.000,437.720)	[-1318, 3744]	[-7.908, 22.464]	[0, 0]	[0, 1]	[0, 1]	[0, 0]	0	0	0	2562558
14RMS500995.las	(450000.000,3199500.010,-43.800)	(451500.000,3200999.990,475.890)	[-1118, 3755]	[-6.708, 22.53]	[0, 0]	[0, 1]	[0, 1]	[0, 0]	0	0	0	2226637
14RMS515185.las	(451500.010,3119734.950,-68.930)	(452999.990,3119999.990,449.500)	[-3893, 3822]	[-23.358, 22.932]	[0, 0]	[0, 1]	[0, 1]	[0, 0]	0	0	0	562031
14RMS515200.las	(451500.010,3120000.000,-71.750)	(452999.990,3121500.000,455.910)	[-3910, 3829]	[-23.46, 22.974]	[0, 0]	[0, 1]	[0, 1]	[0, 0]	0	0	0	3533892
14RMS515215.las	(451500.010,3121500.010,-81.530)	(452999.990,3122999.990,454.030)	[-3893, 3826]	[-23.358, 22.956]	[0, 0]	[0, 1]	[0, 1]	[0, 0]	0	0	0	3817367
14RMS515230.las	(451500.010,3123000.000,-82.140)	(452999.990,3124500.000,442.210)	[-3875, 3808]	[-23.25, 22.848]	[0, 0]	[0, 1]	[0, 1]	[0, 0]	0	0	0	4077323
14RMS515245.las	(451500.010,3124500.010,-74.680)	(452999.990,3125999.990,455.610)	[-3910, 3860]	[-23.46, 23.16]	[0, 0]	[0, 1]	[0, 1]	[0, 0]	0	0	0	4106461
14RMS515260.las	(451500.010,3126000.000,-69.620)	(452999.990,3127499.990,459.560)	[-3910, 3860]	[-23.46, 23.16]	[0, 0]	[0, 1]	[0, 1]	[0, 0]	0	0	0	3972217

DPH-1.3 Report on ASPRS LAS File Format (Tiled Data) - Informational - continued

File	(Xmin, Ymin, Zmin)	(Xmax, Ymax, Zmax)	Extended Scan Angle	Scan Angle Rank	Scanner Channel	Scan Direction	Edge of Flight Line	User Data	Counts for Synthetic	Key-points	Withheld	Overlap
14RMS515275.las	(451500.010,3127500.000,-77.810)	(452999.990,3128999.990,448.510)	[-3892, 3826]	[-23.352, 22.956]	[0, 0]	[0, 1]	[0, 1]	[0, 0]	0	0	0	3030236
14RMS515290.las	(451500.010,3129000.000,-73.550)	(452999.990,3130499.990,455.340)	[-3908, 3830]	[-23.448, 22.98]	[0, 0]	[0, 1]	[0, 1]	[0, 0]	0	0	0	3092808
14RMS515305.las	(451500.010,3130500.000,-84.310)	(452999.990,3132000.000,451.090)	[-3892, 3831]	[-23.352, 22.986]	[0, 0]	[0, 1]	[0, 1]	[0, 0]	0	0	0	3860346
14RMS515320.las	(451500.010,3132000.010,-79.510)	(452999.990,3133499.990,445.210)	[-3890, 3813]	[-23.34, 22.878]	[0, 0]	[0, 1]	[0, 1]	[0, 0]	0	0	0	3192737
14RMS515335.las	(451500.010,3133500.000,-87.430)	(452999.990,3135000.000,429.130)	[-3837, 3808]	[-23.022, 22.848]	[0, 0]	[0, 1]	[0, 1]	[0, 0]	0	0	0	3105029
14RMS515350.las	(451500.010,3135000.010,-97.810)	(452999.990,3136499.990,392.870)	[-3810, 3772]	[-22.86, 22.632]	[0, 0]	[0, 1]	[0, 1]	[0, 0]	0	0	0	3680686
14RMS515365.las	(451500.010,3136500.000,-86.370)	(452999.990,3137999.990,376.130)	[-3798, 3758]	[-22.788, 22.548]	[0, 0]	[0, 1]	[0, 1]	[0, 0]	0	0	0	3851696
14RMS515380.las	(451500.010,3138000.000,-114.080)	(452999.990,3139500.000,264.630)	[-3788, 3723]	[-22.728, 22.338]	[0, 0]	[0, 1]	[0, 1]	[0, 0]	0	0	0	2765173
14RMS515395.las	(451500.010,3139500.010,-120.720)	(452999.990,3140999.990,1944.650)	[-3756, 3682]	[-22.536, 22.092]	[0, 0]	[0, 1]	[0, 1]	[0, 0]	0	0	0	2847665
14RMS515410.las	(451500.010,3141000.000,-123.040)	(452999.990,3142500.000,866.840)	[-3758, 3706]	[-22.548, 22.236]	[0, 0]	[0, 1]	[0, 1]	[0, 0]	0	0	0	2677556
14RMS515425.las	(451500.010,3142500.010,-124.810)	(452999.990,3143999.990,916.930)	[-3757, 3709]	[-22.542, 22.254]	[0, 0]	[0, 1]	[0, 1]	[0, 0]	0	0	0	3152736
14RMS515440.las	(451500.010,3144000.000,-128.140)	(452999.990,3145500.000,327.830)	[-3756, 3706]	[-22.536, 22.236]	[0, 0]	[0, 1]	[0, 1]	[0, 0]	0	0	0	3154011
14RMS515455.las	(451500.010,3145500.010,-119.740)	(452999.990,3146999.990,338.530)	[-3756, 3703]	[-22.536, 22.218]	[0, 0]	[0, 1]	[0, 1]	[0, 0]	0	0	0	3236696
14RMS515470.las	(451500.010,3147000.000,-113.510)	(452999.990,3148499.990,284.000)	[-3773, 3706]	[-22.638, 22.236]	[0, 0]	[0, 1]	[0, 1]	[0, 0]	0	0	0	3721645
14RMS515485.las	(451500.010,3148500.000,-90.300)	(452999.990,3150000.000,371.450)	[-3772, 3728]	[-22.632, 22.368]	[0, 0]	[0, 1]	[0, 1]	[0, 0]	0	0	0	3608708
14RMS515500.las	(451500.010,3150000.010,-85.220)	(452999.990,3151499.990,381.480)	[-3788, 3736]	[-22.728, 22.416]	[0, 0]	[0, 1]	[0, 1]	[0, 0]	0	0	0	3293889
14RMS515515.las	(451500.010,3151500.000,-85.540)	(452999.990,3153000.000,395.460)	[-3790, 3701]	[-22.74, 22.206]	[0, 0]	[0, 1]	[0, 1]	[0, 0]	0	0	0	3363138
14RMS515530.las	(451500.010,3153000.010,-84.410)	(452999.990,3154499.990,374.820)	[-3806, 2468]	[-22.836, 14.808]	[0, 0]	[0, 1]	[0, 1]	[0, 0]	0	0	0	2963867
14RMS515545.las	(451500.010,3154500.000,-84.460)	(452999.990,3155999.990,354.770)	[-3810, 2354]	[-22.86, 14.124]	[0, 0]	[0, 1]	[0, 1]	[0, 0]	0	0	0	2775631
14RMS515560.las	(451500.010,3156000.000,-83.770)	(452999.990,3157500.000,388.750)	[-3823, 2330]	[-22.938, 13.98]	[0, 0]	[0, 1]	[0, 1]	[0, 0]	0	0	0	3366586
14RMS515575.las	(451500.010,3157500.010,-84.790)	(452999.990,3158999.990,422.960)	[-3841, 3730]	[-23.046, 22.38]	[0, 0]	[0, 1]	[0, 1]	[0, 0]	0	0	0	2963845
14RMS515590.las	(451500.010,3159000.000,-93.990)	(452999.990,3160500.000,412.620)	[-3826, 2238]	[-22.956, 13.428]	[0, 0]	[0, 1]	[0, 1]	[0, 0]	0	0	0	2935513
14RMS515605.las	(451500.010,3160500.010,-88.230)	(452999.990,3161999.990,1372.850)	[-3839, 2322]	[-23.034, 13.932]	[0, 0]	[0, 1]	[0, 1]	[0, 0]	0	0	0	3090597
14RMS515620.las	(451500.010,3162000.000,-82.640)	(452999.990,3163500.000,426.240)	[-3837, 2321]	[-23.022, 13.926]	[0, 0]	[0, 1]	[0, 1]	[0, 0]	0	0	0	3176495
14RMS515635.las	(451500.010,3163500.010,-79.750)	(452999.990,3164908.930,424.330)	[-3840, 3771]	[-23.04, 22.626]	[0, 0]	[0, 1]	[0, 1]	[0, 0]	0	0	0	3106991
14RMS515860.las	(451500.010,3187207.220,-46.480)	(452999.990,3187499.990,1999.780)	[-3770, 3718]	[-22.62, 22.308]	[0, 0]	[0, 1]	[0, 1]	[0, 0]	0	0	0	879004
14RMS515875.las	(451500.010,3187500.000,-54.970)	(452999.990,3189000.000,401.430)	[-3787, 3723]	[-22.722, 22.338]	[0, 0]	[0, 1]	[0, 1]	[0, 0]	0	0	0	4708995
14RMS515890.las	(451500.010,3189000.010,-50.570)	(452999.990,3190499.990,2002.010)	[-3770, 3718]	[-22.62, 22.308]	[0, 0]	[0, 1]	[0, 1]	[0, 0]	0	0	0	4766893
14RMS515905.las	(451500.010,3190500.000,-72.650)	(452999.990,3192000.000,1919.850)	[-3770, 3706]	[-22.62, 22.236]	[0, 0]	[0, 1]	[0, 1]	[0, 0]	0	0	0	4754568
14RMS515920.las	(451500.010,3192000.010,-63.160)	(452999.990,3193499.990,413.870)	[-3754, 3702]	[-22.524, 22.212]	[0, 0]	[0, 1]	[0, 1]	[0, 0]	0	0	0	4498774
14RMS515935.las	(451500.010,3193500.000,-55.710)	(452999.990,3194999.990,420.100)	[-3769, 3712]	[-22.614, 22.272]	[0, 0]	[0, 1]	[0, 1]	[0, 0]	0	0	0	4514890
14RMS515950.las	(451500.010,3195000.000,-62.250)	(452999.990,3196500.000,433.730)	[-3774, 3751]	[-22.644, 22.506]	[0, 0]	[0, 1]	[0, 1]	[0, 0]	0	0	0	3956803
14RMS515965.las	(451500.010,3196500.010,-39.900)	(452999.990,3197999.990,464.460)	[-3804, 3770]	[-22.824, 22.62]	[0, 0]	[0, 1]	[0, 1]	[0, 0]	0	0	0	3975674
14RMS515980.las	(451500.010,3198000.000,-45.870)	(452999.990,3199500.000,472.470)	[-3804, 3776]	[-22.824, 22.656]	[0, 0]	[0, 1]	[0, 1]	[0, 0]	0	0	0	4055219
14RMS515995.las	(451500.010,3199500.010,-42.220)	(452999.990,3200999.990,412.810)	[-3821, 3790]	[-22.926, 22.74]	[0, 0]	[0, 1]	[0, 1]	[0, 0]	0	0	0	3923578
14RMS530185.las	(453000.000,3119773.770,-72.580)	(454499.990,3119999.990,447.680)	[-3856, 3825]	[-23.136, 22.95]	[0, 0]	[0, 1]	[0, 1]	[0, 0]	0	0	0	727120
14RMS530200.las	(453000.000,3120000.000,-73.240)	(454499.990,3121500.000,453.630)	[-3872, 3845]	[-23.232, 23.07]	[0, 0]	[0, 1]	[0, 1]	[0, 0]	0	0	0	4609242
14RMS530215.las	(453000.000,3121500.010,-84.290)	(454499.990,3122999.990,447.450)	[-3860, 3841]	[-23.16, 23.046]	[0, 0]	[0, 1]	[0, 1]	[0, 0]	0	0	0	4710938
14RMS530230.las	(453000.000,3123000.000,-84.380)	(454499.990,3124500.000,443.690)	[-3877, 3811]	[-23.262, 22.866]	[0, 0]	[0, 1]	[0, 1]	[0, 0]	0	0	0	4861835
14RMS530245.las	(453000.000,3124500.010,-71.390)	(454499.990,3125999.990,455.210)	[-3895, 3842]	[-23.37, 23.052]	[0, 0]	[0, 1]	[0, 1]	[0, 0]	0	0	0	5043920
14RMS530260.las	(453000.000,3126000.000,-74.840)	(454499.990,3127499.990,455.670)	[-3890, 3847]	[-23.34, 23.082]	[0, 0]	[0, 1]	[0, 1]	[0, 0]	0	0	0	5266778
14RMS530275.las	(453000.000,3127500.000,-81.850)	(454499.990,3128999.990,438.390)	[-3881, 3819]	[-23.286, 22.914]	[0, 0]	[0, 1]	[0, 1]	[0, 0]	0	0	0	4887238
14RMS530290.las	(453000.000,3129000.000,-81.680)	(454499.990,3130499.990,1858.530)	[-3875, 3842]	[-23.25, 23.052]	[0, 0]	[0, 1]	[0, 1]	[0, 0]	0	0	0	4593249
14RMS530305.las	(453000.000,3130500.000,-87.340)	(454499.990,3132000.000,443.420)	[-3858, 3831]	[-23.148, 22.986]	[0, 0]	[0, 1]	[0, 1]	[0, 0]	0	0	0	4424398
14RMS530320.las	(453000.000,3132000.010,-85.220)	(454499.990,3133499.990,439.560)	[-3840, 3831]	[-23.04, 22.986]	[0, 0]	[0, 1]	[0, 1]	[0, 0]	0	0	0	4764637
14RMS530335.las	(453000.000,3133500.000,-83.900)	(454499.990,3135000.000,442.310)	[-3856, 3799]	[-23.136, 22.794]	[0, 0]	[0, 1]	[0, 1]	[0, 0]	0	0	0	4701222
14RMS530350.las	(453000.000,3135000.010,-85.460)	(454499.990,3136499.990,421.250)	[-3857, 3764]	[-23.142, 22.584]	[0, 0]	[0, 1]	[0, 1]	[0, 0]	0	0	0	4519321
14RMS530365.las	(453000.000,3136500.000,-90.670)	(454499.990,3137999.990,395.990)	[-3856, 3741]	[-23.136, 22.446]	[0, 0]	[0, 1]	[0, 1]	[0, 0]	0	0	0	4262338
14RMS530380.las	(453000.000,3138000.000,-100.130)	(454499.990,3139500.000,387.520)	[-3790, 3736]	[-22.74, 22.416]	[0, 0]	[0, 1]	[0, 1]	[0, 0]	0	0	0	4770600

DPH-1.3 Report on ASPRS LAS File Format (Tiled Data) - Informational - continued

File	(Xmin, Ymin, Zmin)	(Xmax, Ymax, Zmax)	Extended Scan Angle	Scan Angle Rank	Scanner Channel	Scan Direction	Edge of Flight Line	User Data	Counts for Synthetic	Key-points	Withheld	Overlap
14RMS530395.las	(453000.000,3139500.010,-119.950)	(454499.990,3140999.990,369.090)	[-3778, 3706]	[-22.668, 22.236]	[0, 0]	[0, 1]	[0, 1]	[0, 0]	0	0	0	4810034
14RMS530410.las	(453000.000,3141000.000,-128.160)	(454499.990,3142500.000,360.730)	[-3753, 3712]	[-22.518, 22.272]	[0, 0]	[0, 1]	[0, 1]	[0, 0]	0	0	0	4545458
14RMS530425.las	(453000.000,3142500.010,-132.520)	(454499.990,3143999.990,381.840)	[-3755, 3713]	[-22.53, 22.278]	[0, 0]	[0, 1]	[0, 1]	[0, 0]	0	0	0	5955348
14RMS530440.las	(453000.000,3144000.000,-126.810)	(454499.990,3145500.000,369.510)	[-3755, 3709]	[-22.53, 22.254]	[0, 0]	[0, 1]	[0, 1]	[0, 0]	0	0	0	5928545
14RMS530455.las	(453000.000,3145500.010,-113.540)	(454499.990,3146999.990,380.430)	[-3775, 3707]	[-22.65, 22.242]	[0, 0]	[0, 1]	[0, 1]	[0, 0]	0	0	0	5781674
14RMS530470.las	(453000.000,3147000.000,-92.010)	(454499.990,3148499.990,1940.700)	[-3791, 3705]	[-22.746, 22.23]	[0, 0]	[0, 1]	[0, 1]	[0, 0]	0	0	0	5529644
14RMS530485.las	(453000.000,3148500.000,-85.330)	(454499.990,3150000.000,350.170)	[-3806, 3726]	[-22.836, 22.356]	[0, 0]	[0, 1]	[0, 1]	[0, 0]	0	0	0	5743712
14RMS530500.las	(453000.000,3150000.010,-92.200)	(454499.990,3151499.990,1927.990)	[-3805, 3746]	[-22.83, 22.476]	[0, 0]	[0, 1]	[0, 1]	[0, 0]	0	0	0	5857921
14RMS530515.las	(453000.000,3151500.000,-84.600)	(454499.990,3153000.000,1924.030)	[-3788, 3761]	[-22.728, 22.566]	[0, 0]	[0, 1]	[0, 1]	[0, 0]	0	0	0	5034922
14RMS530530.las	(453000.000,3153000.010,-88.880)	(454499.990,3154499.990,397.300)	[-3825, 3793]	[-22.95, 22.758]	[0, 0]	[0, 1]	[0, 1]	[0, 0]	0	0	0	5292779
14RMS530545.las	(453000.000,3154500.000,-86.780)	(454499.990,3155999.990,381.380)	[-3804, 3793]	[-22.824, 22.758]	[0, 0]	[0, 1]	[0, 1]	[0, 0]	0	0	0	4525904
14RMS530560.las	(453000.000,3156000.000,-87.600)	(454499.990,3157500.000,416.970)	[-3804, 3795]	[-22.824, 22.77]	[0, 0]	[0, 1]	[0, 1]	[0, 0]	0	0	0	4793020
14RMS530575.las	(453000.000,3157500.010,-84.560)	(454499.990,3158999.990,1839.720)	[-3804, 3790]	[-22.824, 22.74]	[0, 0]	[0, 1]	[0, 1]	[0, 0]	0	0	0	4960996
14RMS530590.las	(453000.000,3159000.000,-94.820)	(454499.990,3160500.000,388.830)	[-3774, 3782]	[-22.644, 22.692]	[0, 0]	[0, 1]	[0, 1]	[0, 0]	0	0	0	5036822
14RMS530605.las	(453000.000,3160500.010,-87.540)	(454499.990,3161999.990,405.210)	[-3787, 3774]	[-22.722, 22.644]	[0, 0]	[0, 1]	[0, 1]	[0, 0]	0	0	0	5074299
14RMS530620.las	(453000.000,3162000.000,-86.470)	(454499.990,3163500.000,416.210)	[-3791, 3793]	[-22.746, 22.758]	[0, 0]	[0, 1]	[0, 1]	[0, 0]	0	0	0	5260440
14RMS530635.las	(453000.000,3163500.010,-87.220)	(454499.990,3164902.840,431.270)	[-3805, 3796]	[-22.83, 22.776]	[0, 0]	[0, 1]	[0, 1]	[0, 0]	0	0	0	4713753
14RMS530860.las	(453000.000,3187201.230,-34.480)	(454499.950,3187499.990,371.600)	[-3778, 3736]	[-22.668, 22.416]	[0, 0]	[0, 1]	[0, 1]	[0, 0]	0	0	0	868037
14RMS530875.las	(453000.000,3187500.000,-68.990)	(454499.960,3189000.000,459.500)	[-3774, 3744]	[-22.644, 22.464]	[0, 0]	[0, 1]	[0, 1]	[0, 0]	0	0	0	4268815
14RMS530890.las	(453000.000,3189000.010,-75.430)	(454499.950,3190499.990,463.070)	[-3772, 3724]	[-22.632, 22.344]	[0, 0]	[0, 1]	[0, 1]	[0, 0]	0	0	0	4312509
14RMS530905.las	(453000.000,3190500.000,-74.960)	(454499.980,3192000.000,433.980)	[-3754, 3704]	[-22.524, 22.224]	[0, 0]	[0, 1]	[0, 1]	[0, 0]	0	0	0	4289822
14RMS530920.las	(453000.000,3192000.010,-71.740)	(454499.990,3193499.990,454.440)	[-3758, 3705]	[-22.548, 22.23]	[0, 0]	[0, 1]	[0, 1]	[0, 0]	0	0	0	4075304
14RMS530935.las	(453000.000,3193500.000,-54.180)	(454499.990,3194999.990,440.450)	[-3788, 3704]	[-22.728, 22.224]	[0, 0]	[0, 1]	[0, 1]	[0, 0]	0	0	0	4651733
14RMS530950.las	(453000.000,3195000.000,-40.380)	(454499.990,3196500.000,466.290)	[-3804, 3739]	[-22.824, 22.434]	[0, 0]	[0, 1]	[0, 1]	[0, 0]	0	0	0	4353318
14RMS530965.las	(453000.000,3196500.010,-38.910)	(454499.990,3197999.990,469.810)	[-3821, 3765]	[-22.926, 22.59]	[0, 0]	[0, 1]	[0, 1]	[0, 0]	0	0	0	4166300
14RMS530980.las	(453000.000,3198000.000,-38.980)	(454499.990,3199500.000,474.700)	[-3840, 3759]	[-23.04, 22.554]	[0, 0]	[0, 1]	[0, 1]	[0, 0]	0	0	0	4047114
14RMS530995.las	(453000.000,3199500.010,-36.590)	(454499.990,3200999.990,486.450)	[-3841, 3761]	[-23.046, 22.566]	[0, 0]	[0, 1]	[0, 1]	[0, 0]	0	0	0	4303627
14RMS545185.las	(454500.000,3119782.450,-81.960)	(456000.000,3119999.990,440.500)	[-1750, 3837]	[-10.5, 23.022]	[0, 0]	[0, 1]	[0, 1]	[0, 0]	0	0	0	404333
14RMS545200.las	(454500.000,3120000.000,-87.850)	(456000.000,3121500.000,441.480)	[-1785, 3838]	[-10.71, 23.028]	[0, 0]	[0, 1]	[0, 1]	[0, 0]	0	0	0	2382377
14RMS545215.las	(454500.000,3121500.010,-91.490)	(456000.000,3122999.990,1876.850)	[-3804, 3831]	[-22.824, 22.986]	[0, 0]	[0, 1]	[0, 1]	[0, 0]	0	0	0	2647588
14RMS545230.las	(454500.000,3123000.000,-87.500)	(456000.000,3124500.000,1804.530)	[-1962, 3870]	[-11.772, 23.22]	[0, 0]	[0, 1]	[0, 1]	[0, 0]	0	0	0	2742815
14RMS545245.las	(454500.000,3124500.010,-77.500)	(456000.000,3125999.990,1863.630)	[-1996, 3870]	[-11.976, 23.22]	[0, 0]	[0, 1]	[0, 1]	[0, 0]	0	0	0	2371845
14RMS545260.las	(454500.000,3126000.000,-72.990)	(456000.000,3127499.990,455.180)	[-3800, 3855]	[-22.8, 23.13]	[0, 0]	[0, 1]	[0, 1]	[0, 0]	0	0	0	2467196
14RMS545275.las	(454500.000,3127500.000,-85.680)	(456000.000,3128999.990,443.970)	[-3839, 3844]	[-23.034, 23.064]	[0, 0]	[0, 1]	[0, 1]	[0, 0]	0	0	0	2339816
14RMS545290.las	(454500.000,3129000.000,-91.170)	(456000.000,3130499.990,433.670)	[-3830, 3839]	[-22.98, 23.034]	[0, 0]	[0, 1]	[0, 1]	[0, 0]	0	0	0	2318194
14RMS545305.las	(454500.000,3130500.000,-96.310)	(456000.000,3132000.000,438.460)	[-1979, 3827]	[-11.874, 22.962]	[0, 0]	[0, 1]	[0, 1]	[0, 0]	0	0	0	2526897
14RMS545320.las	(454500.000,3132000.010,-98.240)	(456000.000,3133499.990,430.080)	[-3828, 3807]	[-22.968, 22.842]	[0, 0]	[0, 1]	[0, 1]	[0, 0]	0	0	0	2533147
14RMS545335.las	(454500.000,3133500.000,-95.590)	(456000.000,3135000.000,1755.040)	[-3855, 3840]	[-23.13, 23.04]	[0, 0]	[0, 1]	[0, 1]	[0, 0]	0	0	0	2502563
14RMS545350.las	(454500.000,3135000.010,-91.090)	(456000.000,3136499.990,442.160)	[-3778, 3845]	[-22.668, 23.07]	[0, 0]	[0, 1]	[0, 1]	[0, 0]	0	0	0	2317271
14RMS545365.las	(454500.000,3136500.000,-96.390)	(456000.000,3137999.990,1085.080)	[-2198, 3823]	[-13.188, 22.938]	[0, 0]	[0, 1]	[0, 1]	[0, 0]	0	0	0	2507584
14RMS545380.las	(454500.000,3138000.000,-108.040)	(456000.000,3139500.000,412.840)	[-3759, 3809]	[-22.554, 22.854]	[0, 0]	[0, 1]	[0, 1]	[0, 0]	0	0	0	2654521
14RMS545395.las	(454500.000,3139500.010,-126.980)	(456000.000,3140999.990,414.060)	[-3738, 3751]	[-22.428, 22.506]	[0, 0]	[0, 1]	[0, 1]	[0, 0]	0	0	0	2576632
14RMS545410.las	(454500.000,3141000.000,-130.020)	(456000.000,3142500.000,362.580)	[-3759, 3741]	[-22.554, 22.446]	[0, 0]	[0, 1]	[0, 1]	[0, 0]	0	0	0	2442238
14RMS545425.las	(454500.000,3142500.010,-127.860)	(456000.000,3143999.990,386.200)	[-3754, 3724]	[-22.524, 22.344]	[0, 0]	[0, 1]	[0, 1]	[0, 0]	0	0	0	3291963
14RMS545440.las	(454500.000,3144000.000,-132.690)	(456000.000,3145500.000,371.860)	[-3738, 3745]	[-22.428, 22.47]	[0, 0]	[0, 1]	[0, 1]	[0, 0]	0	0	0	3314787
14RMS545455.las	(454500.000,3145500.010,-112.680)	(456000.000,3146999.990,327.410)	[-3755, 3742]	[-22.53, 22.452]	[0, 0]	[0, 1]	[0, 1]	[0, 0]	0	0	0	2891032
14RMS545470.las	(454500.000,3147000.000,-108.540)	(456000.000,3148499.990,390.230)	[-3688, 3755]	[-22.128, 22.53]	[0, 0]	[0, 1]	[0, 1]	[0, 0]	0	0	0	2266165
14RMS545485.las	(454500.000,3148500.000,-104.270)	(456000.000,3150000.000,408.040)	[-3751, 3794]	[-22.506, 22.764]	[0, 0]	[0, 1]	[0, 1]	[0, 0]	0	0	0	2139463
14RMS545500.las	(454500.000,3150000.010,-102.140)	(456000.000,3151499.990,415.770)	[-3771, 3810]	[-22.626, 22.86]	[0, 0]	[0, 1]	[0, 1]	[0, 0]	0	0	0	2531858

DPH-1.3 Report on ASPRS LAS File Format (Tiled Data) - Informational - continued

File	(Xmin, Ymin, Zmin)	(Xmax, Ymax, Zmax)	Extended Scan Angle	Scan Angle Rank	Scanner Channel	Scan Direction	Edge of Flight Line	User Data	Counts for Synthetic	Key-points	Withheld	Overlap
14RMS545515.las	(454500.000,3151500.000,-94.550)	(456000.000,3153000.000,421.060)	[-3805, 3805]	[-22.83, 22.83]	[0, 0]	[0, 1]	[0, 1]	[0, 0]	0	0	0	3334163
14RMS545530.las	(454500.000,3153000.010,-100.570)	(456000.000,3154499.990,426.640)	[-3822, 3809]	[-22.932, 22.854]	[0, 0]	[0, 1]	[0, 1]	[0, 0]	0	0	0	2907452
14RMS545545.las	(454500.000,3154500.000,-98.600)	(456000.000,3155999.990,412.230)	[-3841, 3794]	[-23.046, 22.764]	[0, 0]	[0, 1]	[0, 1]	[0, 0]	0	0	0	3141595
14RMS545560.las	(454500.000,3156000.000,-99.210)	(456000.000,3157500.000,1941.000)	[-3805, 3793]	[-22.83, 22.758]	[0, 0]	[0, 1]	[0, 1]	[0, 0]	0	0	0	3370637
14RMS545575.las	(454500.000,3157500.010,-104.160)	(456000.000,3158999.990,404.690)	[-3813, 3793]	[-22.878, 22.758]	[0, 0]	[0, 1]	[0, 1]	[0, 0]	0	0	0	3248708
14RMS545590.las	(454500.000,3159000.000,-105.300)	(456000.000,3160500.000,392.100)	[-3805, 3775]	[-22.83, 22.65]	[0, 0]	[0, 1]	[0, 1]	[0, 0]	0	0	0	3857877
14RMS545605.las	(454500.000,3160500.010,-98.870)	(456000.000,3161999.990,412.750)	[-3843, 3794]	[-23.058, 22.764]	[0, 0]	[0, 1]	[0, 1]	[0, 0]	0	0	0	4022159
14RMS545620.las	(454500.000,3162000.000,-96.190)	(456000.000,3163500.000,383.460)	[-3842, 3811]	[-23.052, 22.866]	[0, 0]	[0, 1]	[0, 1]	[0, 0]	0	0	0	3795527
14RMS545635.las	(454500.000,3163500.010,-93.260)	(456000.000,3164896.920,427.280)	[-3823, 3830]	[-22.938, 22.98]	[0, 0]	[0, 1]	[0, 1]	[0, 0]	0	0	0	3206348
14RMS545860.las	(454500.000,3187195.470,-58.270)	(456000.000,3187499.990,455.250)	[-3817, 3720]	[-22.902, 22.32]	[0, 0]	[0, 1]	[0, 1]	[0, 0]	0	0	0	474522
14RMS545875.las	(454500.000,3187500.000,-65.650)	(456000.000,3189000.000,2009.160)	[-3804, 3722]	[-22.824, 22.332]	[0, 0]	[0, 1]	[0, 1]	[0, 0]	0	0	0	2180700
14RMS545890.las	(454500.000,3189000.010,-73.410)	(456000.000,3190499.990,2007.990)	[-3790, 3713]	[-22.74, 22.278]	[0, 0]	[0, 1]	[0, 1]	[0, 0]	0	0	0	2249797
14RMS545905.las	(454500.000,3190500.000,-78.840)	(456000.000,3192000.000,443.440)	[-3790, 3715]	[-22.74, 22.29]	[0, 0]	[0, 1]	[0, 1]	[0, 0]	0	0	0	2112958
14RMS545920.las	(454500.000,3192000.010,-67.250)	(456000.000,3193499.990,2004.280)	[-3813, 3729]	[-22.878, 22.374]	[0, 0]	[0, 1]	[0, 1]	[0, 0]	0	0	0	2365180
14RMS545935.las	(454500.000,3193500.000,-68.490)	(456000.000,3194999.990,1993.800)	[-3851, 3766]	[-23.106, 22.596]	[0, 0]	[0, 1]	[0, 1]	[0, 0]	0	0	0	2566315
14RMS545950.las	(454500.000,3195000.000,-48.790)	(456000.000,3196500.000,1994.020)	[-3866, 3776]	[-23.196, 22.656]	[0, 0]	[0, 1]	[0, 1]	[0, 0]	0	0	0	2550202
14RMS545965.las	(454500.000,3196500.010,-48.860)	(456000.000,3197999.990,2004.660)	[-3856, 3770]	[-23.136, 22.62]	[0, 0]	[0, 1]	[0, 1]	[0, 0]	0	0	0	2388403
14RMS545980.las	(454500.000,3198000.000,-39.430)	(456000.000,3199500.000,1959.310)	[-3894, 3790]	[-23.364, 22.74]	[0, 0]	[0, 1]	[0, 1]	[0, 0]	0	0	0	2681298
14RMS545995.las	(454500.000,3199500.010,-36.030)	(456000.000,3200999.990,1962.790)	[-3897, 3805]	[-23.382, 22.83]	[0, 0]	[0, 1]	[0, 1]	[0, 0]	0	0	0	2744253
14RMS560185.las	(456000.010,3119797.180,-88.440)	(457499.920,3119999.990,434.640)	[-3873, 1513]	[-23.238, 9.078]	[0, 0]	[0, 1]	[0, 1]	[0, 0]	0	0	0	314797
14RMS560200.las	(456000.010,3120000.000,-95.270)	(457499.950,3121500.000,1933.280)	[-3891, 1527]	[-23.346, 9.162]	[0, 0]	[0, 1]	[0, 1]	[0, 0]	0	0	0	2824796
14RMS560215.las	(456000.010,3121500.010,-95.400)	(457499.970,3122999.990,1905.050)	[-3890, 3778]	[-23.34, 22.668]	[0, 0]	[0, 1]	[0, 1]	[0, 0]	0	0	0	2973178
14RMS560230.las	(456000.010,3123000.000,-85.240)	(457499.990,3124500.000,1937.710)	[-3924, 3824]	[-23.544, 22.944]	[0, 0]	[0, 1]	[0, 1]	[0, 0]	0	0	0	2589175
14RMS560245.las	(456000.010,3124500.010,-80.090)	(457499.990,3125999.990,1933.300)	[-3929, 3828]	[-23.574, 22.968]	[0, 0]	[0, 1]	[0, 1]	[0, 0]	0	0	0	2880598
14RMS560260.las	(456000.010,3126000.000,-79.380)	(457499.970,3127499.990,1933.340)	[-3925, 3847]	[-23.55, 23.082]	[0, 0]	[0, 1]	[0, 1]	[0, 0]	0	0	0	2748815
14RMS560275.las	(456000.010,3127500.000,-83.650)	(457499.980,3128999.990,1932.920)	[-3924, 3804]	[-23.544, 22.824]	[0, 0]	[0, 1]	[0, 1]	[0, 0]	0	0	0	2489626
14RMS560290.las	(456000.010,3129000.000,-91.190)	(457499.980,3130499.990,1932.940)	[-3892, 3821]	[-23.352, 22.926]	[0, 0]	[0, 1]	[0, 1]	[0, 0]	0	0	0	2737454
14RMS560305.las	(456000.010,3130500.000,-99.120)	(457499.980,3132000.000,1919.660)	[-3890, 3801]	[-23.34, 22.806]	[0, 0]	[0, 1]	[0, 1]	[0, 0]	0	0	0	2624270
14RMS560320.las	(456000.010,3132000.010,-103.600)	(457499.970,3133499.990,1931.830)	[-3877, 3778]	[-23.262, 22.668]	[0, 0]	[0, 1]	[0, 1]	[0, 0]	0	0	0	3122039
14RMS560335.las	(456000.010,3133500.000,-102.420)	(457499.980,3135000.000,1934.900)	[-3873, 1402]	[-23.238, 8.412]	[0, 0]	[0, 1]	[0, 1]	[0, 0]	0	0	0	2952338
14RMS560350.las	(456000.010,3135000.010,-100.880)	(457499.990,3136499.990,1929.720)	[-3874, 3778]	[-23.244, 22.668]	[0, 0]	[0, 1]	[0, 1]	[0, 0]	0	0	0	2632929
14RMS560365.las	(456000.010,3136500.000,-102.350)	(457499.980,3137999.990,1934.300)	[-3874, 3797]	[-23.244, 22.782]	[0, 0]	[0, 1]	[0, 1]	[0, 0]	0	0	0	2535238
14RMS560380.las	(456000.010,3138000.000,-103.020)	(457499.990,3139500.000,1926.240)	[-3840, 1177]	[-23.04, 7.062]	[0, 0]	[0, 1]	[0, 1]	[0, 0]	0	0	0	2279212
14RMS560395.las	(456000.010,3139500.010,-113.730)	(457499.990,3140999.990,1924.760)	[-3827, 3772]	[-22.962, 22.632]	[0, 0]	[0, 1]	[0, 1]	[0, 0]	0	0	0	2287477
14RMS560410.las	(456000.010,3141000.000,-123.240)	(457499.990,3142500.000,1933.940)	[-3792, 3686]	[-22.752, 22.116]	[0, 0]	[0, 1]	[0, 1]	[0, 0]	0	0	0	2582067
14RMS560425.las	(456000.010,3142500.010,-124.230)	(457499.990,3143999.990,1934.160)	[-3776, 3687]	[-22.656, 22.122]	[0, 0]	[0, 1]	[0, 1]	[0, 0]	0	0	0	3128378
14RMS560440.las	(456000.010,3144000.000,-116.110)	(457499.990,3145500.000,1924.240)	[-3788, 3700]	[-22.728, 22.2]	[0, 0]	[0, 1]	[0, 1]	[0, 0]	0	0	0	3294708
14RMS560455.las	(456000.010,3145500.010,-117.950)	(457499.990,3146999.990,1930.760)	[-3805, 3722]	[-22.83, 22.332]	[0, 0]	[0, 1]	[0, 1]	[0, 0]	0	0	0	3013484
14RMS560470.las	(456000.010,3147000.000,-113.960)	(457499.990,3148499.990,1929.520)	[-3823, 3750]	[-22.938, 22.5]	[0, 0]	[0, 1]	[0, 1]	[0, 0]	0	0	0	2774244
14RMS560485.las	(456000.010,3148500.000,-108.500)	(457499.990,3150000.000,1933.210)	[-3856, 3744]	[-23.136, 22.464]	[0, 0]	[0, 1]	[0, 1]	[0, 0]	0	0	0	2624177
14RMS560500.las	(456000.010,3150000.010,-101.610)	(457499.990,3151499.990,1933.060)	[-3858, 1123]	[-23.148, 6.738]	[0, 0]	[0, 1]	[0, 1]	[0, 0]	0	0	0	2906704
14RMS560515.las	(456000.010,3151500.000,-102.540)	(457499.990,3153000.000,1931.140)	[-3859, 3798]	[-23.154, 22.788]	[0, 0]	[0, 1]	[0, 1]	[0, 0]	0	0	0	2809958
14RMS560530.las	(456000.010,3153000.010,-110.820)	(457499.990,3154499.990,1923.810)	[-3858, 3758]	[-23.148, 22.548]	[0, 0]	[0, 1]	[0, 1]	[0, 0]	0	0	0	2483303
14RMS560545.las	(456000.010,3154500.000,-111.050)	(457499.990,3155999.990,1934.300)	[-3841, 1064]	[-23.046, 6.384]	[0, 0]	[0, 1]	[0, 1]	[0, 0]	0	0	0	2923108
14RMS560560.las	(456000.010,3156000.000,-109.740)	(457499.990,3157500.000,1928.340)	[-3842, 3762]	[-23.052, 22.572]	[0, 0]	[0, 1]	[0, 1]	[0, 0]	0	0	0	2897225
14RMS560575.las	(456000.010,3157500.010,-112.570)	(457499.990,3158999.990,1935.160)	[-3843, 3748]	[-23.058, 22.488]	[0, 0]	[0, 1]	[0, 1]	[0, 0]	0	0	0	3099359
14RMS560590.las	(456000.010,3159000.000,-108.670)	(457499.990,3160500.000,1929.080)	[-3857, 3750]	[-23.142, 22.5]	[0, 0]	[0, 1]	[0, 1]	[0, 0]	0	0	0	2953588
14RMS560605.las	(456000.010,3160500.010,-105.280)	(457499.990,3161999.990,1926.830)	[-3857, 3787]	[-23.142, 22.722]	[0, 0]	[0, 1]	[0, 1]	[0, 0]	0	0	0	3414470
14RMS560620.las	(456000.010,3162000.000,-97.510)	(457499.990,3163500.000,1931.090)	[-3875, 3780]	[-23.25, 22.68]	[0, 0]	[0, 1]	[0, 1]	[0, 0]	0	0	0	3465641

DPH-1.3 Report on ASPRS LAS File Format (Tiled Data) - Informational - continued

File	(Xmin, Ymin, Zmin)	(Xmax, Ymax, Zmax)	Extended Scan Angle	Scan Angle Rank	Scanner Channel	Scan Direction	Edge of Flight Line	User Data	Counts for Synthetic	Key-points	Withheld	Overlap
14RMS560635.las	(456000.010,3163500.010,-94.960)	(457499.990,3164891.150,1932.660)	[-3890, 3834]	[-23.34, 23.004]	[0, 0]	[0, 1]	[0, 1]	[0, 0]	0	0	0	2735050
14RMS560860.las	(456000.010,3187190.560,-59.910)	(457412.150,3187499.990,437.610)	[-1313, 3751]	[-7.878, 22.506]	[0, 0]	[0, 1]	[0, 1]	[0, 0]	0	0	0	583154
14RMS560875.las	(456000.010,3187500.000,-70.180)	(457417.650,3189000.000,448.970)	[-1466, 3754]	[-8.796, 22.524]	[0, 0]	[0, 1]	[0, 1]	[0, 0]	0	0	0	2591090
14RMS560890.las	(456000.010,3189000.010,-71.340)	(457423.160,3190499.990,436.020)	[-1573, 3748]	[-9.438, 22.488]	[0, 0]	[0, 1]	[0, 1]	[0, 0]	0	0	0	2799871
14RMS560905.las	(456000.010,3190500.000,-74.690)	(457428.690,3192000.000,452.020)	[-1414, 3754]	[-8.484, 22.524]	[0, 0]	[0, 1]	[0, 1]	[0, 0]	0	0	0	3076268
14RMS560920.las	(456000.010,3192000.010,-64.410)	(457434.250,3193499.990,452.270)	[-1464, 3771]	[-8.784, 22.626]	[0, 0]	[0, 1]	[0, 1]	[0, 0]	0	0	0	2895222
14RMS560935.las	(456000.010,3193500.000,-55.760)	(457439.790,3194999.990,474.620)	[-1449, 3803]	[-8.694, 22.818]	[0, 0]	[0, 1]	[0, 1]	[0, 0]	0	0	0	2803081
14RMS560950.las	(456000.010,3195000.000,-54.410)	(457445.320,3196500.000,474.850)	[-1681, 3814]	[-10.086, 22.884]	[0, 0]	[0, 1]	[0, 1]	[0, 0]	0	0	0	2601627
14RMS560965.las	(456000.010,3196500.010,-53.410)	(457450.850,3197999.990,1986.430)	[-1660, 3822]	[-9.96, 22.932]	[0, 0]	[0, 1]	[0, 1]	[0, 0]	0	0	0	2545617
14RMS560980.las	(456000.010,3198000.000,-46.590)	(457456.390,3199500.000,2005.000)	[-3838, 3861]	[-23.028, 23.166]	[0, 0]	[0, 1]	[0, 1]	[0, 0]	0	0	0	3171056
14RMS560995.las	(456000.010,3199500.010,-37.570)	(457461.930,3200999.990,1988.600)	[-1703, 3856]	[-10.218, 23.136]	[0, 0]	[0, 1]	[0, 1]	[0, 0]	0	0	0	3109369
14RMS575185.las	(457500.000,3119807.820,-87.970)	(459000.000,3119999.990,426.980)	[-3839, 3824]	[-23.034, 22.944]	[0, 0]	[0, 1]	[0, 1]	[0, 0]	0	0	0	592491
14RMS575200.las	(457500.000,3120000.000,-98.160)	(459000.000,3121500.000,426.390)	[-3839, 3822]	[-23.034, 22.932]	[0, 0]	[0, 1]	[0, 1]	[0, 0]	0	0	0	4238508
14RMS575215.las	(457500.000,3121500.010,-96.580)	(459000.000,3122999.990,427.820)	[-3868, 3842]	[-23.208, 23.052]	[0, 0]	[0, 1]	[0, 1]	[0, 0]	0	0	0	3802173
14RMS575230.las	(457500.000,3123000.000,-85.210)	(459000.000,3124500.000,440.330)	[-3862, 3872]	[-23.172, 23.232]	[0, 0]	[0, 1]	[0, 1]	[0, 0]	0	0	0	3565107
14RMS575245.las	(457500.000,3124500.010,-88.530)	(459000.000,3125999.990,439.810)	[-3874, 3862]	[-23.244, 23.172]	[0, 0]	[0, 1]	[0, 1]	[0, 0]	0	0	0	3817011
14RMS575260.las	(457500.000,3126000.000,-85.580)	(459000.000,3127499.990,1861.480)	[-3891, 3873]	[-23.346, 23.238]	[0, 0]	[0, 1]	[0, 1]	[0, 0]	0	0	0	3723951
14RMS575275.las	(457500.000,3127500.000,-81.370)	(459000.000,3128999.990,1910.290)	[-3890, 3874]	[-23.34, 23.244]	[0, 0]	[0, 1]	[0, 1]	[0, 0]	0	0	0	3475519
14RMS575290.las	(457500.000,3129000.000,-91.310)	(459000.000,3130499.990,1897.520)	[-3923, 3843]	[-23.538, 23.058]	[0, 0]	[0, 1]	[0, 1]	[0, 0]	0	0	0	3677791
14RMS575305.las	(457500.000,3130500.000,-95.980)	(459000.000,3132000.000,1895.920)	[-3893, 3838]	[-23.358, 23.028]	[0, 0]	[0, 1]	[0, 1]	[0, 0]	0	0	0	3764859
14RMS575320.las	(457500.000,3132000.010,-98.710)	(459000.000,3133499.990,430.200)	[-3873, 3825]	[-23.238, 22.95]	[0, 0]	[0, 1]	[0, 1]	[0, 0]	0	0	0	4074043
14RMS575335.las	(457500.000,3133500.000,-106.850)	(459000.000,3135000.000,1931.410)	[-3835, 3808]	[-23.01, 22.848]	[0, 0]	[0, 1]	[0, 1]	[0, 0]	0	0	0	3754984
14RMS575350.las	(457500.000,3135000.010,-105.980)	(459000.000,3136499.990,1823.400)	[-3827, 3827]	[-22.962, 22.962]	[0, 0]	[0, 1]	[0, 1]	[0, 0]	0	0	0	3472876
14RMS575365.las	(457500.000,3136500.000,-106.230)	(459000.000,3137999.990,1893.800)	[-3806, 3824]	[-22.836, 22.944]	[0, 0]	[0, 1]	[0, 1]	[0, 0]	0	0	0	3232751
14RMS575380.las	(457500.000,3138000.000,-112.100)	(459000.000,3139500.000,409.270)	[-3790, 3806]	[-22.74, 22.836]	[0, 0]	[0, 1]	[0, 1]	[0, 0]	0	0	0	3247048
14RMS575395.las	(457500.000,3139500.010,-108.260)	(459000.000,3140999.990,1932.710)	[-3824, 3794]	[-22.944, 22.764]	[0, 0]	[0, 1]	[0, 1]	[0, 0]	0	0	0	3615242
14RMS575410.las	(457500.000,3141000.000,-110.800)	(459000.000,3142500.000,412.310)	[-3806, 3796]	[-22.836, 22.776]	[0, 0]	[0, 1]	[0, 1]	[0, 0]	0	0	0	3208591
14RMS575425.las	(457500.000,3142500.010,-127.090)	(459000.000,3143999.990,398.450)	[-3771, 3759]	[-22.626, 22.554]	[0, 0]	[0, 1]	[0, 1]	[0, 0]	0	0	0	3303468
14RMS575440.las	(457500.000,3144000.000,-123.520)	(459000.000,3145500.000,1930.270)	[-3787, 3745]	[-22.722, 22.47]	[0, 0]	[0, 1]	[0, 1]	[0, 0]	0	0	0	3473807
14RMS575455.las	(457500.000,3145500.010,-111.490)	(459000.000,3146999.990,1928.720)	[-3790, 3760]	[-22.74, 22.56]	[0, 0]	[0, 1]	[0, 1]	[0, 0]	0	0	0	3662362
14RMS575470.las	(457500.000,3147000.000,-106.980)	(459000.000,3148499.990,1838.010)	[-3825, 3791]	[-22.95, 22.746]	[0, 0]	[0, 1]	[0, 1]	[0, 0]	0	0	0	3336835
14RMS575485.las	(457500.000,3148500.000,-110.610)	(459000.000,3150000.000,413.500)	[-3839, 3808]	[-23.034, 22.848]	[0, 0]	[0, 1]	[0, 1]	[0, 0]	0	0	0	3405990
14RMS575500.las	(457500.000,3150000.010,-104.850)	(459000.000,3151499.990,1933.720)	[-3823, 3808]	[-22.938, 22.848]	[0, 0]	[0, 1]	[0, 1]	[0, 0]	0	0	0	3459899
14RMS575515.las	(457500.000,3151500.000,-109.000)	(459000.000,3153000.000,409.770)	[-3828, 3806]	[-22.968, 22.836]	[0, 0]	[0, 1]	[0, 1]	[0, 0]	0	0	0	3938035
14RMS575530.las	(457500.000,3153000.010,-109.750)	(459000.000,3154499.990,411.460)	[-3822, 3808]	[-22.932, 22.848]	[0, 0]	[0, 1]	[0, 1]	[0, 0]	0	0	0	4005643
14RMS575545.las	(457500.000,3154500.000,-112.970)	(459000.000,3155999.990,399.290)	[-3806, 3794]	[-22.836, 22.764]	[0, 0]	[0, 1]	[0, 1]	[0, 0]	0	0	0	3724116
14RMS575560.las	(457500.000,3156000.000,-115.760)	(459000.000,3157500.000,1928.850)	[-3824, 3793]	[-22.944, 22.758]	[0, 0]	[0, 1]	[0, 1]	[0, 0]	0	0	0	3725113
14RMS575575.las	(457500.000,3157500.010,-109.240)	(459000.000,3158999.990,1931.840)	[-3848, 3792]	[-23.088, 22.752]	[0, 0]	[0, 1]	[0, 1]	[0, 0]	0	0	0	3525108
14RMS575590.las	(457500.000,3159000.000,-106.570)	(459000.000,3160500.000,412.290)	[-3856, 3803]	[-23.136, 22.818]	[0, 0]	[0, 1]	[0, 1]	[0, 0]	0	0	0	3656199
14RMS575605.las	(457500.000,3160500.010,-103.820)	(459000.000,3161999.990,419.530)	[-3873, 3808]	[-23.238, 22.848]	[0, 0]	[0, 1]	[0, 1]	[0, 0]	0	0	0	4219339
14RMS575620.las	(457500.000,3162000.000,-98.970)	(459000.000,3163500.000,1909.510)	[-3865, 3831]	[-23.19, 22.986]	[0, 0]	[0, 1]	[0, 1]	[0, 0]	0	0	0	3953920
14RMS575635.las	(457500.000,3163500.010,-93.550)	(459000.000,3164885.620,1915.450)	[-3876, 3846]	[-23.256, 23.076]	[0, 0]	[0, 1]	[0, 1]	[0, 0]	0	0	0	3643375
14RMS590185.las	(459000.010,3119817.760,-91.920)	(460499.990,3119999.990,1887.550)	[-3858, 3803]	[-23.148, 22.818]	[0, 0]	[0, 1]	[0, 1]	[0, 0]	0	0	0	426934
14RMS590200.las	(459000.010,3120000.000,-99.040)	(460499.990,3121500.000,417.650)	[-3862, 3809]	[-23.172, 22.854]	[0, 0]	[0, 1]	[0, 1]	[0, 0]	0	0	0	4037286
14RMS590215.las	(459000.010,3121500.010,-97.590)	(460499.990,3122999.990,432.510)	[-3856, 3826]	[-23.136, 22.956]	[0, 0]	[0, 1]	[0, 1]	[0, 0]	0	0	0	3852054
14RMS590230.las	(459000.010,3123000.000,-90.270)	(460499.990,3124500.000,429.810)	[-3891, 3826]	[-23.346, 22.956]	[0, 0]	[0, 1]	[0, 1]	[0, 0]	0	0	0	3990120
14RMS590245.las	(459000.010,3124500.010,-94.080)	(460499.990,3125999.990,1898.290)	[-3891, 3855]	[-23.346, 23.13]	[0, 0]	[0, 1]	[0, 1]	[0, 0]	0	0	0	3974967
14RMS590260.las	(459000.010,3126000.000,-82.680)	(460499.990,3127499.990,1638.460)	[-3923, 3859]	[-23.538, 23.154]	[0, 0]	[0, 1]	[0, 1]	[0, 0]	0	0	0	3948811
14RMS590275.las	(459000.010,3127500.000,-84.460)	(460499.990,3128999.990,438.840)	[-3907, 3859]	[-23.442, 23.154]	[0, 0]	[0, 1]	[0, 1]	[0, 0]	0	0	0	3671462

DPH-1.3 Report on ASPRS LAS File Format (Tiled Data) - Informational - continued

File	(Xmin, Ymin, Zmin)	(Xmax, Ymax, Zmax)	Extended Scan Angle	Scan Angle Rank	Scanner Channel	Scan Direction	Edge of Flight Line	User Data	Counts for Synthetic	Key-points	Withheld	Overlap
14RMS590290.las	(459000.010,3129000.000,-76.580)	(460499.990,3130499.990,444.780)	[-3890, 3876]	[-23.34, 23.256]	[0, 0]	[0, 1]	[0, 1]	[0, 0]	0	0	0	3615646
14RMS590305.las	(459000.010,3130500.000,-92.150)	(460499.990,3132000.000,438.020)	[-3873, 3871]	[-23.238, 23.226]	[0, 0]	[0, 1]	[0, 1]	[0, 0]	0	0	0	3989151
14RMS590320.las	(459000.010,3132000.010,-95.150)	(460499.980,3133499.990,426.370)	[-3861, 3838]	[-23.166, 23.028]	[0, 0]	[0, 1]	[0, 1]	[0, 0]	0	0	0	3659933
14RMS590335.las	(459000.010,3133500.000,-102.570)	(460499.990,3135000.000,1936.110)	[-3837, 3837]	[-23.022, 23.022]	[0, 0]	[0, 1]	[0, 1]	[0, 0]	0	0	0	4415367
14RMS590350.las	(459000.010,3135000.010,-104.670)	(460499.980,3136499.990,416.010)	[-3845, 3806]	[-23.07, 22.836]	[0, 0]	[0, 1]	[0, 1]	[0, 0]	0	0	0	4827362
14RMS590365.las	(459000.010,3136500.000,-109.510)	(460499.980,3137999.990,1732.020)	[-3842, 3805]	[-23.052, 22.83]	[0, 0]	[0, 1]	[0, 1]	[0, 0]	0	0	0	4602585
14RMS590380.las	(459000.010,3138000.000,-112.080)	(460499.960,3139500.000,1808.280)	[-3843, 3793]	[-23.058, 22.758]	[0, 0]	[0, 1]	[0, 1]	[0, 0]	0	0	0	4313770
14RMS590395.las	(459000.010,3139500.010,-109.600)	(460499.970,3140999.990,398.610)	[-3844, 3791]	[-23.064, 22.746]	[0, 0]	[0, 1]	[0, 1]	[0, 0]	0	0	0	4514101
14RMS590410.las	(459000.010,3141000.000,-114.690)	(460499.980,3142500.000,1913.610)	[-3827, 3772]	[-22.962, 22.632]	[0, 0]	[0, 1]	[0, 1]	[0, 0]	0	0	0	4497875
14RMS590425.las	(459000.010,3142500.010,-115.600)	(460499.970,3143999.990,382.460)	[-3823, 3743]	[-22.938, 22.458]	[0, 0]	[0, 1]	[0, 1]	[0, 0]	0	0	0	4673055
14RMS590440.las	(459000.010,3144000.000,-123.230)	(460499.990,3145500.000,391.320)	[-3806, 3740]	[-22.836, 22.44]	[0, 0]	[0, 1]	[0, 1]	[0, 0]	0	0	0	4359047
14RMS590455.las	(459000.010,3145500.010,-116.500)	(460499.980,3146999.990,392.390)	[-3809, 3765]	[-22.854, 22.59]	[0, 0]	[0, 1]	[0, 1]	[0, 0]	0	0	0	4357659
14RMS590470.las	(459000.010,3147000.000,-109.390)	(460499.990,3148499.990,1931.830)	[-3824, 3794]	[-22.944, 22.764]	[0, 0]	[0, 1]	[0, 1]	[0, 0]	0	0	0	4186461
14RMS590485.las	(459000.010,3148500.000,-103.230)	(460499.990,3150000.000,1921.050)	[-3845, 3805]	[-23.07, 22.83]	[0, 0]	[0, 1]	[0, 1]	[0, 0]	0	0	0	5037152
14RMS590500.las	(459000.010,3150000.010,-114.460)	(460499.990,3151499.990,1888.860)	[-3844, 3801]	[-23.064, 22.806]	[0, 0]	[0, 1]	[0, 1]	[0, 0]	0	0	0	4437289
14RMS590515.las	(459000.010,3151500.000,-109.430)	(460499.990,3153000.000,1922.860)	[-3841, 3795]	[-23.046, 22.77]	[0, 0]	[0, 1]	[0, 1]	[0, 0]	0	0	0	4314227
14RMS590530.las	(459000.010,3153000.010,-113.610)	(460499.990,3154499.990,1932.630)	[-3839, 3771]	[-23.034, 22.626]	[0, 0]	[0, 1]	[0, 1]	[0, 0]	0	0	0	4790976
14RMS590545.las	(459000.010,3154500.000,-111.960)	(460499.990,3155999.990,393.190)	[-3823, 3778]	[-22.938, 22.668]	[0, 0]	[0, 1]	[0, 1]	[0, 0]	0	0	0	4574058
14RMS590560.las	(459000.010,3156000.000,-108.490)	(460499.990,3157500.000,1926.060)	[-3824, 3795]	[-22.944, 22.77]	[0, 0]	[0, 1]	[0, 1]	[0, 0]	0	0	0	4378094
14RMS590575.las	(459000.010,3157500.010,-105.410)	(460499.990,3158999.990,414.850)	[-3824, 3808]	[-22.944, 22.848]	[0, 0]	[0, 1]	[0, 1]	[0, 0]	0	0	0	3937843
14RMS590590.las	(459000.010,3159000.000,-101.210)	(460369.490,3160500.000,419.080)	[-3845, 3822]	[-23.07, 22.932]	[0, 0]	[0, 1]	[0, 1]	[0, 0]	0	0	0	4069676
14RMS590605.las	(459000.010,3160500.010,-102.950)	(460374.580,3161999.990,1933.060)	[-3840, 3810]	[-23.04, 22.86]	[0, 0]	[0, 1]	[0, 1]	[0, 0]	0	0	0	4230943
14RMS590620.las	(459000.010,3162000.000,-95.830)	(460379.680,3163500.000,423.650)	[-3874, 3864]	[-23.244, 23.184]	[0, 0]	[0, 1]	[0, 1]	[0, 0]	0	0	0	4421157
14RMS590635.las	(459000.010,3163500.010,-93.070)	(460384.010,3164880.270,431.410)	[-3873, 3859]	[-23.238, 23.154]	[0, 0]	[0, 1]	[0, 1]	[0, 0]	0	0	0	4030626
14RMS605185.las	(460500.000,3119828.410,-95.320)	(461417.540,3119999.990,415.420)	[-3825, 1522]	[-22.95, 9.132]	[0, 0]	[0, 1]	[0, 1]	[0, 0]	0	0	0	149800
14RMS605200.las	(460500.000,3120000.000,-101.260)	(461416.090,3121500.000,1875.370)	[-3856, 1547]	[-23.136, 9.282]	[0, 0]	[0, 1]	[0, 1]	[0, 0]	0	0	0	1382600
14RMS605215.las	(460500.000,3121500.010,-92.900)	(461382.590,3122999.990,1932.860)	[-3856, 3788]	[-23.136, 22.728]	[0, 0]	[0, 1]	[0, 1]	[0, 0]	0	0	0	1125546
14RMS605230.las	(460500.000,3123000.000,-97.900)	(461349.190,3124500.000,428.250)	[-3873, 1542]	[-23.238, 9.252]	[0, 0]	[0, 1]	[0, 1]	[0, 0]	0	0	0	931064
14RMS605245.las	(460500.000,3124500.010,-84.630)	(461308.430,3125999.990,438.910)	[-3863, 1600]	[-23.178, 9.6]	[0, 0]	[0, 1]	[0, 1]	[0, 0]	0	0	0	739809
14RMS605260.las	(460500.000,3126000.000,-91.590)	(461322.280,3127499.990,433.930)	[-3859, 1582]	[-23.154, 9.492]	[0, 0]	[0, 1]	[0, 1]	[0, 0]	0	0	0	832360
14RMS605275.las	(460500.000,3127500.000,-86.560)	(461344.310,3128999.990,1927.520)	[-3874, 3831]	[-23.244, 22.986]	[0, 0]	[0, 1]	[0, 1]	[0, 0]	0	0	0	966832
14RMS605290.las	(460500.000,3129000.000,-88.920)	(461366.560,3130499.990,1887.110)	[-3875, 3771]	[-23.25, 22.626]	[0, 0]	[0, 1]	[0, 1]	[0, 0]	0	0	0	1064330
14RMS605305.las	(460500.000,3130500.000,-82.040)	(461388.440,3132000.000,1927.730)	[-3906, 3750]	[-23.436, 22.5]	[0, 0]	[0, 1]	[0, 1]	[0, 0]	0	0	0	1241044
14RMS605320.las	(460500.000,3132000.010,-93.140)	(461409.090,3133499.990,433.940)	[-3891, 1688]	[-23.346, 10.128]	[0, 0]	[0, 1]	[0, 1]	[0, 0]	0	0	0	1250897
14RMS605335.las	(460500.000,3133500.000,-98.960)	(461431.530,3135000.000,1913.430)	[-3895, 3713]	[-23.37, 22.278]	[0, 0]	[0, 1]	[0, 1]	[0, 0]	0	0	0	1414145
14RMS605350.las	(460500.000,3135000.010,-99.180)	(461443.860,3136499.990,423.980)	[-3856, 1696]	[-23.136, 10.176]	[0, 0]	[0, 1]	[0, 1]	[0, 0]	0	0	0	1317070
14RMS605365.las	(460500.000,3136500.000,-101.940)	(461401.640,3137999.990,1808.840)	[-3856, 3712]	[-23.136, 22.272]	[0, 0]	[0, 1]	[0, 1]	[0, 0]	0	0	0	1017518
14RMS605380.las	(460500.000,3138000.000,-108.030)	(461355.580,3139500.000,399.820)	[-3841, 1808]	[-23.046, 10.848]	[0, 0]	[0, 1]	[0, 1]	[0, 0]	0	0	0	1057263
14RMS605395.las	(460500.000,3139500.010,-111.290)	(461350.790,3140999.990,1921.300)	[-3827, 3674]	[-22.962, 22.044]	[0, 0]	[0, 1]	[0, 1]	[0, 0]	0	0	0	1017159
14RMS605410.las	(460500.000,3141000.000,-107.670)	(461341.830,3142500.000,1934.970)	[-3822, 1793]	[-22.932, 10.758]	[0, 0]	[0, 1]	[0, 1]	[0, 0]	0	0	0	1053278
14RMS605425.las	(460500.000,3142500.010,-118.230)	(461335.760,3143999.990,384.840)	[-3822, 1786]	[-22.932, 10.716]	[0, 0]	[0, 1]	[0, 1]	[0, 0]	0	0	0	825931
14RMS605440.las	(460500.000,3144000.000,-110.660)	(461326.650,3145500.000,365.290)	[-3788, 1804]	[-22.728, 10.824]	[0, 0]	[0, 1]	[0, 1]	[0, 0]	0	0	0	672047
14RMS605455.las	(460500.000,3145500.010,-103.510)	(461321.200,3146999.990,378.180)	[-3789, 1913]	[-22.734, 11.478]	[0, 0]	[0, 1]	[0, 1]	[0, 0]	0	0	0	637844
14RMS605470.las	(460500.000,3147000.000,-114.330)	(461316.500,3148499.990,1931.580)	[-3843, 3720]	[-23.058, 22.32]	[0, 0]	[0, 1]	[0, 1]	[0, 0]	0	0	0	700598
14RMS605485.las	(460500.000,3148500.000,-109.850)	(461305.180,3150000.000,415.680)	[-3811, 1896]	[-22.866, 11.376]	[0, 0]	[0, 1]	[0, 1]	[0, 0]	0	0	0	493101
14RMS605500.las	(460500.000,3150000.010,-110.840)	(461297.170,3151499.990,411.590)	[-3793, 1940]	[-22.758, 11.64]	[0, 0]	[0, 1]	[0, 1]	[0, 0]	0	0	0	65867
14RMS605515.las	(460500.000,3151500.000,-115.570)	(461349.140,3153000.000,403.920)	[-3805, 1929]	[-22.83, 11.574]	[0, 0]	[0, 1]	[0, 1]	[0, 0]	0	0	0	215849
14RMS605530.las	(460500.000,3153000.010,-108.850)	(461346.440,3154499.990,359.170)	[-3822, 1888]	[-22.932, 11.328]	[0, 0]	[0, 1]	[0, 1]	[0, 0]	0	0	0	902315
14RMS605545.las	(460500.000,3154500.000,-108.700)	(461330.820,3155999.990,408.310)	[-3856, 2021]	[-23.136, 12.126]	[0, 0]	[0, 1]	[0, 1]	[0, 0]	0	0	0	873541

DPH-1.3 Report on ASPRS LAS File Format (Tiled Data) - Informational - continued

File	(Xmin, Ymin, Zmin)	(Xmax, Ymax, Zmax)	Extended Scan Angle	Scan Angle Rank	Scanner Channel	Scan Direction	Edge of Flight Line	User Data	Counts for Synthetic	Key-points	Withheld	Overlap
14RMS605560.las	(460500.000,3156000.000,-105.060)	(461333.990,3157500.000,410.120)	[-3856, 2042]	[-23.136, 12.252]	[0, 0]	[0, 1]	[0, 1]	[0, 0]	0	0	0	792186
14RMS605575.las	(460500.000,3157500.010,-97.710)	(461334.740,3157950.850,405.580)	[-3838, 2019]	[-23.028, 12.114]	[0, 0]	[0, 1]	[0, 1]	[0, 0]	0	0	0	238212
14RMT005010.las	(400500.000,3201000.000,-49.710)	(402000.000,3202499.990,1977.650)	[-3822, 3775]	[-22.932, 22.65]	[0, 0]	[0, 1]	[0, 1]	[0, 0]	0	0	0	3272166
14RMT005025.las	(400500.000,3202500.000,-46.940)	(402000.000,3204000.000,1980.810)	[-3839, 3776]	[-23.034, 22.656]	[0, 0]	[0, 1]	[0, 1]	[0, 0]	0	0	0	3609362
14RMT005040.las	(400500.000,3204000.010,-46.460)	(402000.000,3205499.990,2050.600)	[-3834, 3773]	[-23.004, 22.638]	[0, 0]	[0, 1]	[0, 1]	[0, 0]	0	0	0	7749715
14RMT005055.las	(400500.000,3205500.000,-43.230)	(402000.000,3207000.000,2052.630)	[-3819, 3815]	[-22.914, 22.89]	[0, 0]	[0, 1]	[0, 1]	[0, 0]	0	0	0	9812620
14RMT005070.las	(400500.000,3207000.010,-37.530)	(402000.000,3208499.990,2057.550)	[-3833, 3862]	[-22.998, 23.172]	[0, 0]	[0, 1]	[0, 1]	[0, 0]	0	0	0	12169050
14RMT020010.las	(402000.010,3201000.000,-47.240)	(403499.990,3202499.990,1992.830)	[-3820, 3773]	[-22.92, 22.638]	[0, 0]	[0, 1]	[0, 1]	[0, 0]	0	0	0	4879824
14RMT020025.las	(402000.010,3202500.000,-39.260)	(403499.990,3204000.000,484.380)	[-3830, 3782]	[-22.98, 22.692]	[0, 0]	[0, 1]	[0, 1]	[0, 0]	0	0	0	5770574
14RMT020040.las	(402000.010,3204000.010,-38.600)	(403499.990,3205499.990,2059.390)	[-3856, 3795]	[-23.136, 22.77]	[0, 0]	[0, 1]	[0, 1]	[0, 0]	0	0	0	12652751
14RMT020055.las	(402000.010,3205500.000,-34.110)	(403499.990,3207000.000,492.890)	[-3885, 3823]	[-23.31, 22.938]	[0, 0]	[0, 1]	[0, 1]	[0, 0]	0	0	0	15022429
14RMT020070.las	(402000.010,3207000.010,-25.860)	(403499.990,3208499.990,500.160)	[-3887, 3840]	[-23.322, 23.04]	[0, 0]	[0, 1]	[0, 1]	[0, 0]	0	0	0	14990912
14RMT035010.las	(403500.000,3201000.000,-42.310)	(405000.000,3202499.990,483.330)	[-3786, 3798]	[-22.716, 22.788]	[0, 0]	[0, 1]	[0, 1]	[0, 0]	0	0	0	2855159
14RMT035025.las	(403500.000,3202500.000,-39.830)	(405000.000,3204000.000,486.350)	[-3805, 3810]	[-22.83, 22.86]	[0, 0]	[0, 1]	[0, 1]	[0, 0]	0	0	0	2987627
14RMT035040.las	(403500.000,3204000.010,-30.740)	(405000.000,3205499.990,1976.240)	[-3835, 3841]	[-23.01, 23.046]	[0, 0]	[0, 1]	[0, 1]	[0, 0]	0	0	0	6569325
14RMT035055.las	(403500.000,3205500.000,-30.000)	(405000.000,3207000.000,496.790)	[-3868, 3842]	[-23.208, 23.052]	[0, 0]	[0, 1]	[0, 1]	[0, 0]	0	0	0	12274143
14RMT035070.las	(403500.000,3207000.010,-27.680)	(405000.000,3208499.990,498.030)	[-3870, 3854]	[-23.22, 23.124]	[0, 0]	[0, 1]	[0, 1]	[0, 0]	0	0	0	14659679
14RMT050010.las	(405000.010,3201000.000,-45.590)	(406499.990,3202499.990,1969.760)	[-3863, 3812]	[-23.178, 22.872]	[0, 0]	[0, 1]	[0, 1]	[0, 0]	0	0	0	2830897
14RMT050025.las	(405000.010,3202500.000,-39.890)	(406499.990,3204000.000,1970.010)	[-3853, 3827]	[-23.118, 22.962]	[0, 0]	[0, 1]	[0, 1]	[0, 0]	0	0	0	2813380
14RMT050040.las	(405000.010,3204000.010,-34.950)	(406499.990,3205499.990,1933.300)	[-3863, 3848]	[-23.178, 23.088]	[0, 0]	[0, 1]	[0, 1]	[0, 0]	0	0	0	7639889
14RMT050055.las	(405000.010,3205500.000,-33.650)	(406499.990,3207000.000,1933.950)	[-3853, 3857]	[-23.118, 23.142]	[0, 0]	[0, 1]	[0, 1]	[0, 0]	0	0	0	11196218
14RMT050070.las	(405000.010,3207000.010,-27.840)	(406499.990,3208499.990,2052.350)	[-3869, 3858]	[-23.214, 23.148]	[0, 0]	[0, 1]	[0, 1]	[0, 0]	0	0	0	12104288
14RMT065010.las	(406500.000,3201000.000,-46.130)	(407999.990,3202499.990,1966.410)	[-3874, 3806]	[-23.244, 22.836]	[0, 0]	[0, 1]	[0, 1]	[0, 0]	0	0	0	4012549
14RMT065025.las	(406500.000,3202500.000,-41.440)	(407999.990,3204000.000,483.610)	[-3878, 3801]	[-23.268, 22.806]	[0, 0]	[0, 1]	[0, 1]	[0, 0]	0	0	0	3729121
14RMT065040.las	(406500.000,3204000.010,-34.980)	(407999.990,3205499.990,1974.850)	[-3888, 3813]	[-23.328, 22.878]	[0, 0]	[0, 1]	[0, 1]	[0, 0]	0	0	0	8956934
14RMT065055.las	(406500.000,3205500.000,-33.580)	(407999.990,3207000.000,2067.950)	[-3903, 3825]	[-23.418, 22.95]	[0, 0]	[0, 1]	[0, 1]	[0, 0]	0	0	0	12391306
14RMT065070.las	(406500.000,3207000.010,-30.450)	(407999.990,3208499.990,1974.140)	[-3910, 3840]	[-23.46, 23.04]	[0, 0]	[0, 1]	[0, 1]	[0, 0]	0	0	0	14591577
14RMT080010.las	(408000.000,3201000.000,-42.640)	(409500.000,3202499.990,482.990)	[-3870, 3794]	[-23.22, 22.764]	[0, 0]	[0, 1]	[0, 1]	[0, 0]	0	0	0	5638002
14RMT080025.las	(408000.000,3202500.000,-41.130)	(409500.000,3204000.000,1975.090)	[-3873, 3824]	[-23.238, 22.944]	[0, 0]	[0, 1]	[0, 1]	[0, 0]	0	0	0	6050276
14RMT080040.las	(408000.000,3204000.010,-41.310)	(409500.000,3205499.990,1976.170)	[-3869, 3830]	[-23.214, 22.98]	[0, 0]	[0, 1]	[0, 1]	[0, 0]	0	0	0	9954780
14RMT080055.las	(408000.000,3205500.000,-36.350)	(409500.000,3207000.000,2063.400)	[-3869, 3848]	[-23.214, 23.088]	[0, 0]	[0, 1]	[0, 1]	[0, 0]	0	0	0	14696519
14RMT080070.las	(408000.000,3207000.010,-35.820)	(409500.000,3208499.990,2077.440)	[-3886, 3850]	[-23.316, 23.1]	[0, 0]	[0, 1]	[0, 1]	[0, 0]	0	0	0	18346218
14RMT095010.las	(409500.010,3201000.000,-36.280)	(410999.990,3202499.990,1982.830)	[-3833, 3808]	[-22.998, 22.848]	[0, 0]	[0, 1]	[0, 1]	[0, 0]	0	0	0	3103321
14RMT095025.las	(409500.010,3202500.000,-29.210)	(410999.990,3204000.000,1982.620)	[-3854, 3820]	[-23.124, 22.92]	[0, 0]	[0, 1]	[0, 1]	[0, 0]	0	0	0	2819763
14RMT095040.las	(409500.010,3204000.010,-33.940)	(410999.990,3205499.990,2057.830)	[-3846, 3816]	[-23.076, 22.896]	[0, 0]	[0, 1]	[0, 1]	[0, 0]	0	0	0	10793794
14RMT095055.las	(409500.010,3205500.000,-34.020)	(410999.990,3207000.000,2074.130)	[-3852, 3823]	[-23.112, 22.938]	[0, 0]	[0, 1]	[0, 1]	[0, 0]	0	0	0	14619344
14RMT095070.las	(409500.010,3207000.010,-28.830)	(410999.990,3208499.990,2064.910)	[-3865, 3838]	[-23.19, 23.028]	[0, 0]	[0, 1]	[0, 1]	[0, 0]	0	0	0	14226190
14RMT110010.las	(411000.000,3201000.000,-32.260)	(412500.000,3202499.990,1970.230)	[-3888, 3818]	[-23.328, 22.908]	[0, 0]	[0, 1]	[0, 1]	[0, 0]	0	0	0	2912768
14RMT110025.las	(411000.000,3202500.000,-31.230)	(412500.000,3204000.000,1978.190)	[-3901, 3798]	[-23.406, 22.788]	[0, 0]	[0, 1]	[0, 1]	[0, 0]	0	0	0	2347712
14RMT110040.las	(411000.000,3204000.010,-27.280)	(412500.000,3205499.990,1981.230)	[-3906, 3817]	[-23.436, 22.902]	[0, 0]	[0, 1]	[0, 1]	[0, 0]	0	0	0	8739657
14RMT110055.las	(411000.000,3205500.000,-27.720)	(412500.000,3207000.000,2071.830)	[-3888, 3788]	[-23.328, 22.728]	[0, 0]	[0, 1]	[0, 1]	[0, 0]	0	0	0	13409006
14RMT110070.las	(411000.000,3207000.010,-25.640)	(412500.000,3208499.990,2070.380)	[-3903, 3817]	[-23.418, 22.902]	[0, 0]	[0, 1]	[0, 1]	[0, 0]	0	0	0	13368143
14RMT125010.las	(412500.010,3201000.000,-32.630)	(413999.990,3202499.990,1977.190)	[-3851, 3827]	[-23.106, 22.962]	[0, 0]	[0, 1]	[0, 1]	[0, 0]	0	0	0	3911508
14RMT125025.las	(412500.010,3202500.000,-30.340)	(413999.990,3204000.000,1976.260)	[-3853, 3845]	[-23.118, 23.07]	[0, 0]	[0, 1]	[0, 1]	[0, 0]	0	0	0	3707083
14RMT125040.las	(412500.010,3204000.010,-27.120)	(413999.990,3205499.990,1963.800)	[-3866, 3841]	[-23.196, 23.046]	[0, 0]	[0, 1]	[0, 1]	[0, 0]	0	0	0	6369451
14RMT125055.las	(412500.010,3205500.000,-24.530)	(413999.990,3207000.000,1987.080)	[-3869, 3842]	[-23.214, 23.052]	[0, 0]	[0, 1]	[0, 1]	[0, 0]	0	0	0	13222430
14RMT125070.las	(412500.010,3207000.010,-24.460)	(413999.990,3208499.990,1977.530)	[-3869, 3844]	[-23.214, 23.064]	[0, 0]	[0, 1]	[0, 1]	[0, 0]	0	0	0	14686863
14RMT140010.las	(414000.000,3201000.000,-37.330)	(415500.000,3202499.990,1982.140)	[-3861, 3813]	[-23.166, 22.878]	[0, 0]	[0, 1]	[0, 1]	[0, 0]	0	0	0	3703754
14RMT140025.las	(414000.000,3202500.000,-32.180)	(415500.000,3204000.000,1980.110)	[-3899, 3824]	[-23.394, 22.944]	[0, 0]	[0, 1]	[0, 1]	[0, 0]	0	0	0	3565323

DPH-1.3 Report on ASPRS LAS File Format (Tiled Data) - Informational - continued

File	(Xmin, Ymin, Zmin)	(Xmax, Ymax, Zmax)	Extended Scan Angle	Scan Angle Rank	Scanner Channel	Scan Direction	Edge of Flight Line	User Data	Counts for Synthetic	Key-points	Withheld	Overlap
14RMT140040.las	(414000.000,3204000.010,-28.310)	(415500.000,3205499.990,2085.700)	[-3904, 3826]	[-23.424, 22.956]	[0, 0]	[0, 1]	[0, 1]	[0, 0]	0	0	0	9236164
14RMT140055.las	(414000.000,3205500.000,-25.050)	(415500.000,3207000.000,2078.200)	[-3893, 3826]	[-23.358, 22.956]	[0, 0]	[0, 1]	[0, 1]	[0, 0]	0	0	0	13812108
14RMT140070.las	(414000.000,3207000.010,-22.840)	(415500.000,3208499.990,2081.700)	[-3906, 3835]	[-23.436, 23.01]	[0, 0]	[0, 1]	[0, 1]	[0, 0]	0	0	0	14300760
14RMT155010.las	(415500.010,3201000.000,-40.530)	(417000.000,3202499.990,1985.490)	[-3818, 3927]	[-22.908, 23.562]	[0, 0]	[0, 1]	[0, 1]	[0, 0]	0	0	0	2519141
14RMT155025.las	(415500.010,3202500.000,-34.850)	(417000.000,3204000.000,1985.790)	[-3887, 3883]	[-23.322, 23.298]	[0, 0]	[0, 1]	[0, 1]	[0, 0]	0	0	0	2767054
14RMT155040.las	(415500.010,3204000.010,-29.080)	(417000.000,3205499.990,2061.770)	[-3888, 3866]	[-23.328, 23.196]	[0, 0]	[0, 1]	[0, 1]	[0, 0]	0	0	0	5628886
14RMT155055.las	(415500.010,3205500.000,-25.070)	(417000.000,3207000.000,2093.890)	[-3861, 3883]	[-23.166, 23.298]	[0, 0]	[0, 1]	[0, 1]	[0, 0]	0	0	0	8985600
14RMT155070.las	(415500.010,3207000.010,-23.070)	(417000.000,3208499.990,2071.540)	[-3853, 3905]	[-23.118, 23.43]	[0, 0]	[0, 1]	[0, 1]	[0, 0]	0	0	0	10659396
14RMT170010.las	(417000.010,3201000.000,-32.550)	(418499.990,3202499.990,1986.440)	[-3870, 3839]	[-23.22, 23.034]	[0, 0]	[0, 1]	[0, 1]	[0, 0]	0	0	0	2350183
14RMT170025.las	(417000.010,3202500.000,-29.680)	(418499.990,3204000.000,1776.380)	[-3884, 3836]	[-23.304, 23.016]	[0, 0]	[0, 1]	[0, 1]	[0, 0]	0	0	0	2373921
14RMT170040.las	(417000.010,3204000.010,-28.070)	(418499.990,3205499.990,2063.380)	[-3903, 3820]	[-23.418, 22.92]	[0, 0]	[0, 1]	[0, 1]	[0, 0]	0	0	0	4946120
14RMT170055.las	(417000.010,3205500.000,-25.500)	(418499.990,3207000.000,2078.970)	[-3942, 3514]	[-23.652, 21.084]	[0, 0]	[0, 1]	[0, 1]	[0, 0]	0	0	0	8494402
14RMT170070.las	(417000.010,3207000.010,-24.020)	(418499.990,3208499.990,2079.590)	[-3936, 3528]	[-23.616, 21.168]	[0, 0]	[0, 1]	[0, 1]	[0, 0]	0	0	0	10249468
14RMT185010.las	(418500.000,3201000.000,-33.410)	(420000.000,3202499.990,1960.670)	[-3869, 3851]	[-23.214, 23.106]	[0, 0]	[0, 1]	[0, 1]	[0, 0]	0	0	0	4134418
14RMT185025.las	(418500.000,3202500.000,-33.390)	(420000.000,3204000.000,1965.060)	[-3869, 3841]	[-23.214, 23.046]	[0, 0]	[0, 1]	[0, 1]	[0, 0]	0	0	0	4030246
14RMT185040.las	(418500.000,3204000.010,-33.870)	(420000.000,3205499.990,1950.390)	[-3886, 3858]	[-23.316, 23.148]	[0, 0]	[0, 1]	[0, 1]	[0, 0]	0	0	0	4962608
14RMT185055.las	(418500.000,3205500.000,-26.450)	(420000.000,3207000.000,2064.770)	[-3886, 3865]	[-23.316, 23.19]	[0, 0]	[0, 1]	[0, 1]	[0, 0]	0	0	0	10483191
14RMT185070.las	(418500.000,3207000.010,-35.210)	(420000.000,3208499.990,2066.860)	[-3885, 3866]	[-23.31, 23.196]	[0, 0]	[0, 1]	[0, 1]	[0, 0]	0	0	0	13627697
14RMT200010.las	(420000.010,3201000.000,-45.380)	(421499.990,3202499.990,1958.820)	[-3868, 4939]	[-23.208, 29.634]	[0, 0]	[0, 1]	[0, 1]	[0, 0]	0	0	0	3693483
14RMT200025.las	(420000.010,3202500.000,-41.080)	(421499.990,3204000.000,2052.230)	[-3886, 3843]	[-23.316, 23.058]	[0, 0]	[0, 1]	[0, 1]	[0, 0]	0	0	0	6567772
14RMT200040.las	(420000.010,3204000.010,-37.610)	(421499.990,3205499.990,2070.340)	[-3902, 3841]	[-23.412, 23.046]	[0, 0]	[0, 1]	[0, 1]	[0, 0]	0	0	0	11122980
14RMT200055.las	(420000.010,3205500.000,-40.690)	(421499.990,3207000.000,2072.590)	[-3902, 3843]	[-23.412, 23.058]	[0, 0]	[0, 1]	[0, 1]	[0, 0]	0	0	0	12278565
14RMT200070.las	(420000.010,3207000.010,-39.030)	(421499.990,3208499.990,2069.450)	[-3901, 3839]	[-23.406, 23.034]	[0, 0]	[0, 1]	[0, 1]	[0, 0]	0	0	0	14967548
14RMT215010.las	(421500.000,3201000.000,-57.200)	(423000.000,3202499.990,1962.190)	[-3869, 5019]	[-23.214, 30.114]	[0, 0]	[0, 1]	[0, 1]	[0, 0]	0	0	0	2946747
14RMT215025.las	(421500.000,3202500.000,-58.920)	(423000.000,3204000.000,1967.530)	[-3886, 4917]	[-23.316, 29.502]	[0, 0]	[0, 1]	[0, 1]	[0, 0]	0	0	0	7200311
14RMT215040.las	(421500.000,3204000.010,-50.770)	(423000.000,3205499.990,2038.380)	[-3885, 4256]	[-23.31, 25.536]	[0, 0]	[0, 1]	[0, 1]	[0, 0]	0	0	0	10629483
14RMT215055.las	(421500.000,3205500.000,-44.740)	(423000.000,3207000.000,2059.810)	[-3869, 3835]	[-23.214, 23.01]	[0, 0]	[0, 1]	[0, 1]	[0, 0]	0	0	0	13176303
14RMT215070.las	(421500.000,3207000.010,-42.380)	(423000.000,3208499.990,2058.190)	[-3887, 3824]	[-23.322, 22.944]	[0, 0]	[0, 1]	[0, 1]	[0, 0]	0	0	0	13608010
14RMT230010.las	(423000.010,3201000.000,-55.740)	(424499.990,3202499.990,1965.520)	[-3863, 3823]	[-23.178, 22.938]	[0, 0]	[0, 1]	[0, 1]	[0, 0]	0	0	0	3868294
14RMT230025.las	(423000.010,3202500.000,-56.120)	(424499.990,3204000.000,1965.350)	[-3855, 3817]	[-23.13, 22.902]	[0, 0]	[0, 1]	[0, 1]	[0, 0]	0	0	0	3117310
14RMT230040.las	(423000.010,3204000.010,-49.420)	(424499.990,3205499.990,1965.220)	[-3851, 3843]	[-23.106, 23.058]	[0, 0]	[0, 1]	[0, 1]	[0, 0]	0	0	0	6072969
14RMT230055.las	(423000.010,3205500.000,-38.100)	(424499.990,3207000.000,2053.450)	[-3868, 3843]	[-23.208, 23.058]	[0, 0]	[0, 1]	[0, 1]	[0, 0]	0	0	0	11452416
14RMT230070.las	(423000.010,3207000.010,-34.590)	(424499.990,3208499.990,2055.150)	[-3869, 3841]	[-23.214, 23.046]	[0, 0]	[0, 1]	[0, 1]	[0, 0]	0	0	0	12996546
14RMT245010.las	(424500.000,3201000.000,-45.880)	(425999.990,3202499.990,1964.080)	[-3860, 3840]	[-23.16, 23.04]	[0, 0]	[0, 1]	[0, 1]	[0, 0]	0	0	0	5165096
14RMT245025.las	(424500.000,3202500.000,-48.500)	(425999.990,3204000.000,1962.940)	[-3847, 3859]	[-23.082, 23.154]	[0, 0]	[0, 1]	[0, 1]	[0, 0]	0	0	0	6232982
14RMT245040.las	(424500.000,3204000.010,-47.980)	(425999.990,3205499.990,1963.090)	[-3860, 3857]	[-23.16, 23.142]	[0, 0]	[0, 1]	[0, 1]	[0, 0]	0	0	0	6379416
14RMT245055.las	(424500.000,3205500.000,-42.540)	(425999.990,3207000.000,2035.400)	[-3866, 3846]	[-23.196, 23.076]	[0, 0]	[0, 1]	[0, 1]	[0, 0]	0	0	0	14787420
14RMT245070.las	(424500.000,3207000.010,-37.810)	(425999.990,3208499.990,2045.680)	[-3885, 3847]	[-23.31, 23.082]	[0, 0]	[0, 1]	[0, 1]	[0, 0]	0	0	0	17481673
14RMT260010.las	(426000.000,3201000.000,-45.780)	(427500.000,3202499.990,1970.320)	[-3884, 3821]	[-23.304, 22.926]	[0, 0]	[0, 1]	[0, 1]	[0, 0]	0	0	0	2678108
14RMT260025.las	(426000.000,3202500.000,-41.650)	(427500.000,3204000.000,1966.940)	[-3919, 3831]	[-23.514, 22.986]	[0, 0]	[0, 1]	[0, 1]	[0, 0]	0	0	0	2642382
14RMT260040.las	(426000.000,3204000.010,-37.790)	(427500.000,3205499.990,1970.080)	[-3884, 3828]	[-23.304, 22.968]	[0, 0]	[0, 1]	[0, 1]	[0, 0]	0	0	0	5965044
14RMT260055.las	(426000.000,3205500.000,-38.420)	(427500.000,3207000.000,1966.150)	[-3884, 3839]	[-23.304, 23.034]	[0, 0]	[0, 1]	[0, 1]	[0, 0]	0	0	0	10914798
14RMT260070.las	(426000.000,3207000.010,-36.250)	(427500.000,3208499.990,2053.100)	[-3882, 3837]	[-23.292, 23.022]	[0, 0]	[0, 1]	[0, 1]	[0, 0]	0	0	0	13321937
14RMT275010.las	(427500.010,3201000.000,-40.010)	(428999.990,3202499.990,1970.880)	[-3863, 3842]	[-23.178, 23.052]	[0, 0]	[0, 1]	[0, 1]	[0, 0]	0	0	0	2493109
14RMT275025.las	(427500.010,3202500.000,-37.220)	(428999.990,3204000.000,1976.310)	[-3913, 3891]	[-23.478, 23.346]	[0, 0]	[0, 1]	[0, 1]	[0, 0]	0	0	0	2947586
14RMT275040.las	(427500.010,3204000.010,-29.490)	(428999.990,3205499.990,1968.220)	[-3855, 3895]	[-23.13, 23.37]	[0, 0]	[0, 1]	[0, 1]	[0, 0]	0	0	0	8374501
14RMT275055.las	(427500.010,3205500.000,-31.530)	(428999.990,3207000.000,1969.890)	[-3870, 3889]	[-23.22, 23.334]	[0, 0]	[0, 1]	[0, 1]	[0, 0]	0	0	0	14658908
14RMT275070.las	(427500.010,3207000.010,-30.700)	(428999.990,3208499.990,1970.900)	[-3867, 3861]	[-23.202, 23.166]	[0, 0]	[0, 1]	[0, 1]	[0, 0]	0	0	0	15541724
14RMT290010.las	(429000.000,3201000.000,-38.530)	(430500.000,3202499.990,1822.620)	[-3903, 3822]	[-23.418, 22.932]	[0, 0]	[0, 1]	[0, 1]	[0, 0]	0	0	0	4590158

DPH-1.3 Report on ASPRS LAS File Format (Tiled Data) - Informational - continued

File	(Xmin, Ymin, Zmin)	(Xmax, Ymax, Zmax)	Extended Scan Angle	Scan Angle Rank	Scanner Channel	Scan Direction	Edge of Flight Line	User Data	Counts for Synthetic	Key-points	Withheld	Overlap
14RMT290025.las	(429000.000,3202500.000,-27.650)	(430500.000,3204000.000,1929.240)	[-3916, 3856]	[-23.496, 23.136]	[0, 0]	[0, 1]	[0, 1]	[0, 0]	0	0	0	4519961
14RMT290040.las	(429000.000,3204000.010,-12.490)	(430500.000,3205499.990,1970.390)	[-3972, 3889]	[-23.832, 23.334]	[0, 0]	[0, 1]	[0, 1]	[0, 0]	0	0	0	8244721
14RMT290055.las	(429000.000,3205500.000,-10.540)	(430500.000,3207000.000,2061.460)	[-3973, 3875]	[-23.838, 23.25]	[0, 0]	[0, 1]	[0, 1]	[0, 0]	0	0	0	16875514
14RMT290070.las	(429000.000,3207000.010,-18.990)	(430500.000,3208499.990,1998.970)	[-3939, 3840]	[-23.634, 23.04]	[0, 0]	[0, 1]	[0, 1]	[0, 0]	0	0	0	16571429
14RMT305010.las	(430500.010,3201000.000,-36.940)	(431999.990,3202499.990,1983.140)	[-3902, 3827]	[-23.412, 22.962]	[0, 0]	[0, 1]	[0, 1]	[0, 0]	0	0	0	5680108
14RMT305025.las	(430500.010,3202500.000,-21.300)	(431999.990,3204000.000,1962.380)	[-3902, 3872]	[-23.412, 23.232]	[0, 0]	[0, 1]	[0, 1]	[0, 0]	0	0	0	5766925
14RMT305040.las	(430500.010,3204000.010,-12.010)	(431999.990,3205499.990,1975.750)	[-3919, 3929]	[-23.514, 23.574]	[0, 0]	[0, 1]	[0, 1]	[0, 0]	0	0	0	5965556
14RMT305055.las	(430500.010,3205500.000,-14.580)	(431999.990,3207000.000,2046.840)	[-3905, 3929]	[-23.43, 23.574]	[0, 0]	[0, 1]	[0, 1]	[0, 0]	0	0	0	13445201
14RMT305070.las	(430500.010,3207000.010,-17.090)	(431999.990,3208499.990,1975.230)	[-3905, 3872]	[-23.43, 23.232]	[0, 0]	[0, 1]	[0, 1]	[0, 0]	0	0	0	18226373
14RMT320010.las	(432000.000,3201000.000,-27.520)	(433500.000,3202499.990,1975.560)	[-3879, 3861]	[-23.274, 23.166]	[0, 0]	[0, 1]	[0, 1]	[0, 0]	0	0	0	3055266
14RMT320025.las	(432000.000,3202500.000,-28.480)	(433500.000,3204000.000,1975.370)	[-3895, 3859]	[-23.37, 23.154]	[0, 0]	[0, 1]	[0, 1]	[0, 0]	0	0	0	3438900
14RMT320040.las	(432000.000,3204000.010,-24.080)	(433500.000,3205499.990,1978.280)	[-3878, 3866]	[-23.268, 23.196]	[0, 0]	[0, 1]	[0, 1]	[0, 0]	0	0	0	5595297
14RMT320055.las	(432000.000,3205500.000,-28.090)	(433500.000,3207000.000,2028.330)	[-3900, 3855]	[-23.4, 23.13]	[0, 0]	[0, 1]	[0, 1]	[0, 0]	0	0	0	11606653
14RMT320070.las	(432000.000,3207000.010,-27.390)	(433500.000,3208499.990,2031.100)	[-3903, 3861]	[-23.418, 23.166]	[0, 0]	[0, 1]	[0, 1]	[0, 0]	0	0	0	15087063
14RMT335010.las	(433500.010,3201000.000,-34.580)	(434999.990,3202499.990,1975.300)	[-3886, 3802]	[-23.316, 22.812]	[0, 0]	[0, 1]	[0, 1]	[0, 0]	0	0	0	3336226
14RMT335025.las	(433500.010,3202500.000,-35.560)	(434999.990,3204000.000,1973.180)	[-3887, 3816]	[-23.322, 22.896]	[0, 0]	[0, 1]	[0, 1]	[0, 0]	0	0	0	3322241
14RMT335040.las	(433500.010,3204000.010,-31.110)	(434999.990,3205499.990,1976.730)	[-3887, 3793]	[-23.322, 22.758]	[0, 0]	[0, 1]	[0, 1]	[0, 0]	0	0	0	4616538
14RMT335055.las	(433500.010,3205500.000,-32.920)	(434999.990,3207000.000,2018.900)	[-3875, 3806]	[-23.25, 22.836]	[0, 0]	[0, 1]	[0, 1]	[0, 0]	0	0	0	12156182
14RMT335070.las	(433500.010,3207000.010,-31.050)	(434999.990,3208499.990,1978.760)	[-3890, 3827]	[-23.34, 22.962]	[0, 0]	[0, 1]	[0, 1]	[0, 0]	0	0	0	14592503
14RMT350010.las	(435000.000,3201000.000,-41.380)	(436499.990,3202499.990,1982.120)	[-3836, 3824]	[-23.016, 22.944]	[0, 0]	[0, 1]	[0, 1]	[0, 0]	0	0	0	4514965
14RMT350025.las	(435000.000,3202500.000,-40.720)	(436499.990,3204000.000,1984.870)	[-3844, 3828]	[-23.064, 22.968]	[0, 0]	[0, 1]	[0, 1]	[0, 0]	0	0	0	5912341
14RMT350040.las	(435000.000,3204000.010,-40.930)	(436499.990,3205499.990,1982.820)	[-3836, 3834]	[-23.016, 23.004]	[0, 0]	[0, 1]	[0, 1]	[0, 0]	0	0	0	5417689
14RMT350055.las	(435000.000,3205500.000,-38.150)	(436499.990,3207000.000,2056.090)	[-3858, 3824]	[-23.148, 22.944]	[0, 0]	[0, 1]	[0, 1]	[0, 0]	0	0	0	10121682
14RMT350070.las	(435000.000,3207000.010,-36.750)	(436499.990,3208499.990,1988.000)	[-3856, 3810]	[-23.136, 22.86]	[0, 0]	[0, 1]	[0, 1]	[0, 0]	0	0	0	15906500
14RMT365010.las	(436500.000,3201000.000,-47.110)	(438000.000,3202499.990,1980.950)	[-3875, 3800]	[-23.25, 22.8]	[0, 0]	[0, 1]	[0, 1]	[0, 0]	0	0	0	3966088
14RMT365025.las	(436500.000,3202500.000,-43.810)	(438000.000,3204000.000,1977.600)	[-3888, 3805]	[-23.328, 22.83]	[0, 0]	[0, 1]	[0, 1]	[0, 0]	0	0	0	3953694
14RMT365040.las	(436500.000,3204000.010,-41.830)	(438000.000,3205499.990,1979.890)	[-3919, 3797]	[-23.514, 22.782]	[0, 0]	[0, 1]	[0, 1]	[0, 0]	0	0	0	5429707
14RMT365055.las	(436500.000,3205500.000,-39.940)	(438000.000,3207000.000,2033.830)	[-3930, 3811]	[-23.58, 22.866]	[0, 0]	[0, 1]	[0, 1]	[0, 0]	0	0	0	11838129
14RMT365070.las	(436500.000,3207000.010,-37.810)	(438000.000,3208499.990,2014.570)	[-3968, 3809]	[-23.808, 22.854]	[0, 0]	[0, 1]	[0, 1]	[0, 0]	0	0	0	13773675
14RMT380010.las	(438000.010,3201000.000,-45.240)	(439499.950,3202499.990,1974.870)	[-3848, 3857]	[-23.088, 23.142]	[0, 0]	[0, 1]	[0, 1]	[0, 0]	0	0	0	1878899
14RMT380025.las	(438000.010,3202500.000,-42.100)	(439499.950,3204000.000,1952.600)	[-1440, 3866]	[-8.64, 23.196]	[0, 0]	[0, 1]	[0, 1]	[0, 0]	0	0	0	2082599
14RMT380040.las	(438000.010,3204000.010,-39.270)	(439499.990,3205499.990,2037.910)	[-3814, 3867]	[-22.884, 23.202]	[0, 0]	[0, 1]	[0, 1]	[0, 0]	0	0	0	4193982
14RMT380055.las	(438000.010,3205500.000,-38.270)	(439499.990,3207000.000,1968.050)	[-3899, 3882]	[-23.394, 23.292]	[0, 0]	[0, 1]	[0, 1]	[0, 0]	0	0	0	8736677
14RMT380070.las	(438000.010,3207000.010,-37.620)	(439499.990,3208499.990,2032.790)	[-3887, 3891]	[-23.322, 23.346]	[0, 0]	[0, 1]	[0, 1]	[0, 0]	0	0	0	10395139
14RMT395010.las	(439500.000,3201000.000,-44.670)	(441000.000,3202499.990,472.010)	[-3898, 2214]	[-23.388, 13.284]	[0, 0]	[0, 1]	[0, 1]	[0, 0]	0	0	0	2380497
14RMT395025.las	(439500.000,3202500.000,-41.380)	(441000.000,3204000.000,475.010)	[-3910, 3741]	[-23.46, 22.446]	[0, 0]	[0, 1]	[0, 1]	[0, 0]	0	0	0	3107871
14RMT395040.las	(439500.000,3204000.010,-41.870)	(441000.000,3205499.990,1953.090)	[-3923, 3713]	[-23.538, 22.278]	[0, 0]	[0, 1]	[0, 1]	[0, 0]	0	0	0	10320409
14RMT395055.las	(439500.000,3205500.000,-37.460)	(441000.000,3207000.000,2058.860)	[-3925, 3662]	[-23.55, 21.972]	[0, 0]	[0, 1]	[0, 1]	[0, 0]	0	0	0	13347370
14RMT395070.las	(439500.000,3207000.010,-35.320)	(441000.000,3208499.990,1706.000)	[-3928, 3670]	[-23.568, 22.02]	[0, 0]	[0, 1]	[0, 1]	[0, 0]	0	0	0	14460490
14RMT410010.las	(441000.010,3201000.000,-48.750)	(442499.990,3202499.990,470.280)	[-3898, 3866]	[-23.388, 23.196]	[0, 0]	[0, 1]	[0, 1]	[0, 0]	0	0	0	13116541
14RMT410025.las	(441000.010,3202500.000,-41.920)	(442499.990,3204000.000,1874.960)	[-3909, 3875]	[-23.454, 23.25]	[0, 0]	[0, 1]	[0, 1]	[0, 0]	0	0	0	11801668
14RMT410040.las	(441000.010,3204000.010,-34.940)	(442499.990,3205499.990,1593.520)	[-3941, 3890]	[-23.646, 23.34]	[0, 0]	[0, 1]	[0, 1]	[0, 0]	0	0	0	17877603
14RMT410055.las	(441000.010,3205500.000,-33.370)	(442499.990,3207000.000,2050.530)	[-3944, 3897]	[-23.664, 23.382]	[0, 0]	[0, 1]	[0, 1]	[0, 0]	0	0	0	17347431
14RMT410070.las	(441000.010,3207000.010,-27.010)	(442499.990,3208499.990,1865.440)	[-3937, 3899]	[-23.622, 23.394]	[0, 0]	[0, 1]	[0, 1]	[0, 0]	0	0	0	16085147
14RMT425010.las	(442500.000,3201000.000,-44.940)	(444000.000,3202499.990,471.590)	[-3908, 3856]	[-23.448, 23.136]	[0, 0]	[0, 1]	[0, 1]	[0, 0]	0	0	0	3345345
14RMT425025.las	(442500.000,3202500.000,-40.000)	(444000.000,3204000.000,477.860)	[-3907, 3876]	[-23.442, 23.256]	[0, 0]	[0, 1]	[0, 1]	[0, 0]	0	0	0	3937238
14RMT425040.las	(442500.000,3204000.010,-32.810)	(444000.000,3205499.990,2039.520)	[-3943, 3895]	[-23.658, 23.37]	[0, 0]	[0, 1]	[0, 1]	[0, 0]	0	0	0	9722431
14RMT425055.las	(442500.000,3205500.000,-31.570)	(444000.000,3207000.000,2044.960)	[-3943, 3895]	[-23.658, 23.37]	[0, 0]	[0, 1]	[0, 1]	[0, 0]	0	0	0	11845215
14RMT425070.las	(442500.000,3207000.010,-34.440)	(444000.000,3208499.990,2047.240)	[-3665, 3892]	[-21.99, 23.352]	[0, 0]	[0, 1]	[0, 1]	[0, 0]	0	0	0	13717889

DPH-1.3 Report on ASPRS LAS File Format (Tiled Data) - Informational - continued

File	(Xmin, Ymin, Zmin)	(Xmax, Ymax, Zmax)	Extended Scan Angle	Scan Angle Rank	Scanner Channel	Scan Direction	Edge of Flight Line	User Data	Counts for Synthetic	Key-points	Withheld	Overlap
14RMT440010.las	(444000.010,3201000.000,-46.470)	(445500.000,3202499.990,1916.780)	[-3910, 3809]	[-23.46, 22.854]	[0, 0]	[0, 1]	[0, 1]	[0, 0]	0	0	0	2330506
14RMT440025.las	(444000.010,3202500.000,-40.040)	(445500.000,3204000.000,489.200)	[-3929, 5409]	[-23.574, 32.454]	[0, 0]	[0, 1]	[0, 1]	[0, 0]	0	0	0	2645180
14RMT440040.las	(444000.010,3204000.010,-28.630)	(445500.000,3205499.990,2054.690)	[-3946, 5024]	[-23.676, 30.144]	[0, 0]	[0, 1]	[0, 1]	[0, 0]	0	0	0	9851117
14RMT440055.las	(444000.010,3205500.000,-37.370)	(445500.000,3207000.000,2041.800)	[-3926, 3823]	[-23.556, 22.938]	[0, 0]	[0, 1]	[0, 1]	[0, 0]	0	0	0	9840916
14RMT440070.las	(444000.010,3207000.010,-36.160)	(445500.000,3208499.990,2028.400)	[-3924, 3651]	[-23.544, 21.906]	[0, 0]	[0, 1]	[0, 1]	[0, 0]	0	0	0	12059850
14RMT455010.las	(445500.010,3201000.000,-41.520)	(446999.990,3202499.990,483.450)	[-3838, 4913]	[-23.028, 29.478]	[0, 0]	[0, 1]	[0, 1]	[0, 0]	0	0	0	4158360
14RMT455025.las	(445500.030,3202500.000,-32.710)	(446999.990,3204000.000,485.360)	[-3843, 5169]	[-23.058, 31.014]	[0, 0]	[0, 1]	[0, 1]	[0, 0]	0	0	0	8302582
14RMT455040.las	(445500.010,3204000.010,-36.710)	(446999.990,3205499.990,2048.370)	[-3806, 4541]	[-22.836, 27.246]	[0, 0]	[0, 1]	[0, 1]	[0, 0]	0	0	0	13368509
14RMT455055.las	(445500.010,3205500.000,-40.600)	(446999.990,3207000.000,2040.850)	[-3855, 3877]	[-23.13, 23.262]	[0, 0]	[0, 1]	[0, 1]	[0, 0]	0	0	0	15725016
14RMT455070.las	(445500.010,3207000.010,-38.750)	(446999.990,3208499.990,2047.810)	[-3895, 3872]	[-23.37, 23.232]	[0, 0]	[0, 1]	[0, 1]	[0, 0]	0	0	0	16338601
14RMT470010.las	(447000.000,3201000.000,-32.990)	(448500.000,3202499.990,474.460)	[-3922, 3788]	[-23.532, 22.728]	[0, 0]	[0, 1]	[0, 1]	[0, 0]	0	0	0	4846453
14RMT470025.las	(447000.000,3202500.000,-39.140)	(448500.000,3204000.000,478.580)	[-3925, 3773]	[-23.55, 22.638]	[0, 0]	[0, 1]	[0, 1]	[0, 0]	0	0	0	7157592
14RMT470040.las	(447000.000,3204000.010,-45.650)	(448500.000,3205499.990,2005.210)	[-3921, 3804]	[-23.526, 22.824]	[0, 0]	[0, 1]	[0, 1]	[0, 0]	0	0	0	9823332
14RMT470055.las	(447000.000,3205500.000,-41.140)	(448500.000,3207000.000,2033.370)	[-3873, 3826]	[-23.238, 22.956]	[0, 0]	[0, 1]	[0, 1]	[0, 0]	0	0	0	18379956
14RMT470070.las	(447000.000,3207000.010,-40.740)	(448500.000,3208499.990,1869.340)	[-3909, 3855]	[-23.454, 23.13]	[0, 0]	[0, 1]	[0, 1]	[0, 0]	0	0	0	17620694
14RMT485010.las	(448500.010,3201000.000,-40.860)	(449999.990,3202499.990,356.750)	[-3807, 2106]	[-22.842, 12.636]	[0, 0]	[0, 1]	[0, 1]	[0, 0]	0	0	0	2723042
14RMT485025.las	(448500.010,3202500.000,-44.280)	(449999.990,3204000.000,1781.660)	[-3840, 2308]	[-23.04, 13.848]	[0, 0]	[0, 1]	[0, 1]	[0, 0]	0	0	0	5526800
14RMT485040.las	(448500.010,3204000.010,-38.970)	(449999.990,3205499.990,2005.980)	[-3871, 3794]	[-23.226, 22.764]	[0, 0]	[0, 1]	[0, 1]	[0, 0]	0	0	0	8744301
14RMT485055.las	(448500.010,3205500.000,-27.830)	(449999.990,3207000.000,2029.610)	[-3888, 3788]	[-23.328, 22.728]	[0, 0]	[0, 1]	[0, 1]	[0, 0]	0	0	0	14585746
14RMT485070.las	(448500.010,3207000.010,-23.100)	(449999.990,3208499.990,2029.920)	[-3893, 3763]	[-23.358, 22.578]	[0, 0]	[0, 1]	[0, 1]	[0, 0]	0	0	0	14886487
14RMT500010.las	(450000.000,3201000.000,-42.450)	(451500.000,3202499.990,2003.440)	[-3793, 3782]	[-22.758, 22.692]	[0, 0]	[0, 1]	[0, 1]	[0, 0]	0	0	0	2079617
14RMT500025.las	(450000.000,3202500.000,-42.450)	(451500.000,3204000.000,2023.680)	[-3703, 3801]	[-22.218, 22.806]	[0, 0]	[0, 1]	[0, 1]	[0, 0]	0	0	0	4725598
14RMT500040.las	(450000.000,3204000.010,-29.840)	(451500.000,3205499.990,2021.640)	[-3785, 3834]	[-22.71, 23.004]	[0, 0]	[0, 1]	[0, 1]	[0, 0]	0	0	0	9356524
14RMT500055.las	(450000.000,3205500.000,-29.780)	(451500.000,3207000.000,565.070)	[-3792, 3853]	[-22.752, 23.118]	[0, 0]	[0, 1]	[0, 1]	[0, 0]	0	0	0	14804650
14RMT500070.las	(450000.000,3207000.010,-25.660)	(451500.000,3208499.990,1939.080)	[-3805, 3894]	[-22.83, 23.364]	[0, 0]	[0, 1]	[0, 1]	[0, 0]	0	0	0	16025044
14RMT515010.las	(451500.010,3201000.000,-40.700)	(452999.990,3202499.990,468.420)	[-3820, 3802]	[-22.92, 22.812]	[0, 0]	[0, 1]	[0, 1]	[0, 0]	0	0	0	3846054
14RMT515025.las	(451500.010,3202500.000,-41.200)	(452999.990,3204000.000,491.620)	[-3855, 4149]	[-23.13, 24.894]	[0, 0]	[0, 1]	[0, 1]	[0, 0]	0	0	0	7297418
14RMT515040.las	(451500.010,3204000.010,-34.870)	(452999.990,3205499.990,1984.200)	[-4607, 3841]	[-27.642, 23.046]	[0, 0]	[0, 1]	[0, 1]	[0, 0]	0	0	0	9699108
14RMT515055.las	(451500.010,3205500.000,-19.040)	(452999.990,3207000.000,2030.390)	[-3905, 3871]	[-23.43, 23.226]	[0, 0]	[0, 1]	[0, 1]	[0, 0]	0	0	0	20036291
14RMT515070.las	(451500.010,3207000.010,-4.340)	(452999.990,3208499.990,2033.100)	[-3922, 3872]	[-23.532, 23.232]	[0, 0]	[0, 1]	[0, 1]	[0, 0]	0	0	0	20916733
14RMT530010.las	(453000.000,3201000.000,-31.110)	(454499.990,3202499.990,488.870)	[-3856, 3768]	[-23.136, 22.608]	[0, 0]	[0, 1]	[0, 1]	[0, 0]	0	0	0	4436372
14RMT530025.las	(453000.000,3202500.000,-37.410)	(454499.990,3204000.000,2039.190)	[-5262, 3804]	[-31.572, 22.824]	[0, 0]	[0, 1]	[0, 1]	[0, 0]	0	0	0	9786070
14RMT530040.las	(453000.000,3204000.010,-24.120)	(454499.990,3205499.990,2042.260)	[-4446, 3824]	[-26.676, 22.944]	[0, 0]	[0, 1]	[0, 1]	[0, 0]	0	0	0	11130871
14RMT530055.las	(453000.000,3205500.000,-19.150)	(454499.990,3207000.000,2041.820)	[-3905, 3866]	[-23.43, 23.196]	[0, 0]	[0, 1]	[0, 1]	[0, 0]	0	0	0	16467995
14RMT530070.las	(453000.000,3207000.010,-4.340)	(454499.990,3208499.990,2035.430)	[-3923, 3873]	[-23.538, 23.238]	[0, 0]	[0, 1]	[0, 1]	[0, 0]	0	0	0	16372676
14RMT545010.las	(454500.000,3201000.000,-30.110)	(456000.000,3202499.990,1982.120)	[-3919, 3806]	[-23.514, 22.836]	[0, 0]	[0, 1]	[0, 1]	[0, 0]	0	0	0	2613311
14RMT545025.las	(454500.000,3202500.000,-30.830)	(456000.000,3204000.000,2034.100)	[-5305, 3823]	[-31.83, 22.938]	[0, 0]	[0, 1]	[0, 1]	[0, 0]	0	0	0	5295759
14RMT545040.las	(454500.000,3204000.010,-24.990)	(456000.000,3205499.990,2029.500)	[-4352, 3824]	[-26.112, 22.944]	[0, 0]	[0, 1]	[0, 1]	[0, 0]	0	0	0	8121077
14RMT545055.las	(454500.000,3205500.000,-16.070)	(456000.000,3207000.000,2036.030)	[-3944, 3855]	[-23.664, 23.13]	[0, 0]	[0, 1]	[0, 1]	[0, 0]	0	0	0	14225262
14RMT545070.las	(454500.000,3207000.010,-18.180)	(456000.000,3208499.990,2039.570)	[-3943, 3870]	[-23.658, 23.22]	[0, 0]	[0, 1]	[0, 1]	[0, 0]	0	0	0	14074773
14RMT560010.las	(456000.010,3201000.000,-31.670)	(457467.470,3202499.990,1986.400)	[-3832, 4321]	[-22.992, 25.926]	[0, 0]	[0, 1]	[0, 1]	[0, 0]	0	0	0	2677714
14RMT560025.las	(456000.010,3202500.000,-34.980)	(457473.020,3204000.000,1990.460)	[-4378, 3879]	[-26.268, 23.274]	[0, 0]	[0, 1]	[0, 1]	[0, 0]	0	0	0	5121486
14RMT560040.las	(456000.010,3204000.010,-32.690)	(457478.570,3205499.990,1988.520)	[-4367, 3905]	[-26.202, 23.43]	[0, 0]	[0, 1]	[0, 1]	[0, 0]	0	0	0	6604175
14RMT560055.las	(456000.010,3205500.000,-16.710)	(457484.140,3207000.000,2023.920)	[-3886, 3916]	[-23.316, 23.496]	[0, 0]	[0, 1]	[0, 1]	[0, 0]	0	0	0	15120917
14RMT560070.las	(456000.010,3207000.010,-30.530)	(457489.690,3208499.990,2030.440)	[-3796, 3900]	[-22.776, 23.4]	[0, 0]	[0, 1]	[0, 1]	[0, 0]	0	0	0	15190779

DPH-1.4 Report on Elevation by Class for Tiled Data

The purpose of this section is to show a table of the Minimum and Maximum elevation (Z) values by Class for each tiled file.

File	Class	Z Min	Z Max
14RLS480980.las	1	244.96	273.82
	2	244.85	272.53
	7	-9.94	245.56
	18	271.72	1999.29
14RLS480995.las	1	256.19	274.17
	2	256.31	272.24
	7	1.65	263.59
	18	301.18	2013.21
14RLS495950.las	1	254.8	275.11
	2	253.36	270.68
	7	0.27	255.78
	18	451.3	526.5
14RLS495965.las	1	258.57	277.33
	2	258.02	271.92
	7	6.62	264.38
	18	304.98	530.37
14RLS495980.las	1	246.34	285.79
	2	246.11	272.45
	7	-10	265.74
	18	273.55	2008.52
14RLS495995.las	1	248.7	276.59
	2	248.71	272.25
	7	-6.65	263.94
	18	335.23	1999.36
14RLS510920.las	1	268.87	278.2
	2	268.82	270.59
	7	17.64	181.47
14RLS510935.las	1	268.61	306.6
	2	268.53	271.07
	7	15.22	185.21
	18	306.59	522.52
14RLS510950.las	1	260.69	344.78
	2	260.66	272.01
	7	10.08	257.82
	18	281.89	2012.86
14RLS510965.las	1	267.42	279.56

DPH-1.4 Report on Elevation by Class for Tiled Data - continued

File	Class	Z Min	Z Max
	2	267.35	272.13
	7	11.72	261.42
	18	299.63	1980.12
14RLS510980.las	1	256.14	347.2
	2	256.19	272.76
	7	7.74	265.73
	18	297.93	1970.24
14RLS510995.las	1	251.73	276.22
	2	251.56	272.03
	7	-0.29	262.53
	18	282.11	526.95
14RLS525890.las	1	251.53	267.28
	2	251.5	265.64
	7	0.04	181.71
	18	400.47	522.25
14RLS525905.las	1	255.76	270.73
	2	255.74	266.59
	7	4.73	186.78
	18	372.5	521.35
14RLS525920.las	1	265.02	275.35
	2	264.93	269.53
	7	6.66	182.97
	18	323.49	525.67
14RLS525935.las	1	264.89	279.05
	2	264.92	272.38
	7	9.51	255.97
	18	295.99	2008.93
14RLS525950.las	1	265.61	277.36
	2	265.56	272.19
	7	9.04	190.42
	18	296.83	1928.73
14RLS525965.las	1	264.83	387.76
	2	264.83	273.09
	7	7.32	241.93
	18	319.96	1624.82
14RLS525980.las	1	265.78	282.3
	2	265.69	273.08
	7	12.32	267.34
	18	344.02	1996.72

DPH-1.4 Report on Elevation by Class for Tiled Data - continued

File	Class	Z Min	Z Max
14RLS525995.las	1	254.29	280.01
	2	254.21	273.29
	7	0.02	266.59
	18	299.94	2014.15
14RLS540875.las	1	237.2	256.32
	2	236.85	253.37
	7	-18.93	45.77
	18	347.79	507
14RLS540890.las	1	243.66	364.06
	2	243.49	264.7
	7	-9.73	233.88
	18	314.25	2010.21
14RLS540905.las	1	253.11	289.87
	2	252.97	267.6
	7	-0.8	256.08
	18	334.08	2007.88
14RLS540920.las	1	264.25	280.71
	2	264.12	269.33
	7	7.27	187.45
	18	277.62	2003.23
14RLS540935.las	1	264.63	276.29
	2	264.63	270.6
	7	7.9	262.48
	18	308.87	2008.93
14RLS540950.las	1	265.1	380.78
	2	264.96	272.92
	7	7.67	263.03
	18	288.39	1988.2
14RLS540965.las	1	262.86	366.19
	2	262.71	271.6
	7	6.31	260.6
	18	282.51	2004.65
14RLS540980.las	1	264.91	278.09
	2	264.91	273.11
	7	8.24	230.46
	18	294.74	1999.3
14RLS540995.las	1	262.66	277.96
	2	262.51	273.24
	7	6.43	268.9

DPH-1.4 Report on Elevation by Class for Tiled Data - continued

File	Class	Z Min	Z Max
	18	287.16	2007.57
14RLS555845.las	1	227.59	324.21
	2	227.49	251.98
	7	-18.94	237.73
	18	242.71	496.11
14RLS555860.las	1	224.89	249.3
	2	224.7	243.58
	7	-22.89	227.33
	17	231.67	232.88
	18	238.45	487.67
14RLS555875.las	1	224.95	266.65
	2	224.92	261.43
	7	-11.79	243.87
	18	252.91	1995.08
14RLS555890.las	1	242.59	269.71
	2	242.62	263.51
	7	-8.09	181.64
	18	290.34	1951.7
14RLS555905.las	1	252	279.48
	2	251.86	265.37
	7	0.01	256.44
	18	303.76	1988.06
14RLS555920.las	1	256.57	272.64
	2	256.47	267.29
	7	3.42	237.52
	18	283.95	1999.42
14RLS555935.las	1	254.74	273.11
	2	254.72	267.92
	7	1	190.76
	18	337.17	1999.49
14RLS555950.las	1	258.51	386.44
	2	258.24	267.65
	7	1.73	253.27
	9	260.09	260.43
	10	260.11	260.26
	18	294.11	1994.94
14RLS555965.las	1	261.2	271.32
	2	261.29	268.88
	7	5.27	181.82

DPH-1.4 Report on Elevation by Class for Tiled Data - continued

File	Class	Z Min	Z Max
	18	285.83	2001.36
14RLS555980.las	1	257.82	293.1
	2	257.78	271.48
	7	3.25	251.27
	18	299.07	1987.73
14RLS555995.las	1	257.15	389.08
	2	257.03	271.36
	7	2.63	222.32
	9	259.43	259.64
	10	259.42	259.73
	18	280.97	1963.78
14RLS570800.las	1	246.96	275.45
	2	246.98	267.28
	7	4.54	173.67
	18	445.65	515.67
14RLS570815.las	1	250.22	272.82
	2	250.21	267.89
	7	1.58	254.76
	18	272.73	518.17
14RLS570830.las	1	237.94	270.33
	2	237.72	266.26
	7	-9.35	246.45
	18	291.52	518.58
14RLS570845.las	1	228.77	316.06
	2	228.79	254.39
	7	-26.16	246.48
	18	245.22	2004.96
14RLS570860.las	1	225.71	248.75
	2	225.7	244.17
	7	-28.86	229.2
	9	228.12	228.64
	10	228.18	228.67
	17	231.44	235.03
	18	240.73	493.52
14RLS570875.las	1	228.16	276.36
	2	228.2	267.51
	7	-19.88	239.27
	9	228.15	250.01
	10	228.18	250.29
	18	255.73	1996.37

DPH-1.4 Report on Elevation by Class for Tiled Data - continued

File	Class	Z Min	Z Max
14RLS570890.las	1	237.07	342.07
	2	237	262.64
	7	-11.95	252.28
	18	254.68	1959.23
14RLS570905.las	1	244.46	266.75
	2	244.51	261.16
	7	-4.09	179.96
	18	296.46	1985.65
14RLS570920.las	1	250.73	268.21
	2	250.41	264.29
	7	-4.38	238.56
	18	388.3	1964.34
14RLS570935.las	1	254.86	377.82
	2	254.79	265.74
	7	1.84	246.33
	18	371.82	2003.61
14RLS570950.las	1	259.22	271.92
	2	259.13	268.92
	7	3.91	212.98
	18	337.95	525.47
14RLS570965.las	1	251.61	309.86
	2	251.61	269.07
	7	1.55	260.9
	18	360.33	1995.39
14RLS570980.las	1	248.06	339.21
	2	247.92	269.09
	7	-1.68	254.09
	9	257.01	257.49
	10	256.98	257.63
	18	268.73	519
14RLS570995.las	1	252.7	357.85
	2	252.7	267.79
	7	-1.71	256.13
	9	254.65	255.44
	10	254.63	255.72
	18	255.45	1976.83
14RLS585710.las	1	228.24	242.44
	2	228.15	231.44
	7	-24.62	54.69
	18	407.76	1966.37

DPH-1.4 Report on Elevation by Class for Tiled Data - continued

File	Class	Z Min	Z Max
14RLS585725.las	1	228.53	251.03
	2	228.41	243.44
	7	-27.09	235.06
	18	252.55	1999.62
14RLS585740.las	1	231.63	263.43
	2	231.47	252.41
	7	-24.2	244.46
	18	240.75	1868.4
14RLS585755.las	1	246.15	297.98
	2	245.96	266.35
	7	-5.58	263.59
	18	270.49	1976.24
14RLS585770.las	1	257.48	280.71
	2	257.45	269.54
	7	2.18	262.12
	9	259.78	262.04
	10	259.81	260.47
	18	280.58	1948.49
14RLS585785.las	1	254.11	275.03
	2	253.95	272.54
	7	0.96	266.56
	18	266.37	1972.68
14RLS585800.las	1	250.97	281.42
	2	250.42	273.26
	7	-1.83	265.57
	18	353.16	1944.08
14RLS585815.las	1	253.07	281.21
	2	252.92	273.62
	7	-1.2	266.21
	9	255.71	256.11
	10	255.72	255.99
	18	257.29	1880.96
14RLS585830.las	1	243.84	273.28
	2	243.5	271.26
	7	-11.8	262.08
	9	255.71	256.21
	10	255.72	256.17
	18	263.52	2006.6
14RLS585845.las	1	236.89	359.11
	2	236.8	267.1

DPH-1.4 Report on Elevation by Class for Tiled Data - continued

File	Class	Z Min	Z Max
	7	-17.79	256.28
	18	266.64	2005.41
14RLS585860.las	1	225.72	251.74
	2	225.47	249
	7	-28.52	236.69
	9	238.76	239
	10	238.83	239.06
	18	238.96	1999.25
14RLS585875.las	1	226.95	259.58
	2	226.81	260.1
	7	-27.25	236.87
	17	235.75	235.97
	18	241.55	1997.62
14RLS585890.las	1	231.26	281.15
	2	231.1	264.09
	7	-23.42	242.05
	18	246.37	1998.01
14RLS585905.las	1	236.13	307.88
	2	235.99	258.41
	7	-16.59	245.58
	18	248.79	1947.82
14RLS585920.las	1	243.58	360.66
	2	243.18	260.81
	7	-9.6	189.36
	9	246.76	246.97
	10	246.78	247.09
	18	277.91	1987.41
14RLS585935.las	1	246.64	270.89
	2	246.58	263.85
	7	-9.08	250.82
	9	246.73	246.95
	10	246.73	247.06
	18	256.43	2007.13
14RLS585950.las	1	250.6	343.53
	2	250.56	265.27
	7	1.14	255.59
	9	259.62	261.51
	10	259.65	260.17
	18	285.08	2006.18
14RLS585965.las	1	245.38	269.59

DPH-1.4 Report on Elevation by Class for Tiled Data - continued

File	Class	Z Min	Z Max
	2	245.18	265.11
	7	-10.35	255.95
	18	253.53	2007.38
14RLS585980.las	1	246.13	369
	2	245.96	259.22
	7	-7.63	253.25
	18	272.67	2005.74
14RLS585995.las	1	250.01	285.32
	2	249.66	265.47
	7	-5.44	258.51
	9	254.69	255.58
	10	254.71	255.54
	18	255.43	1978.58
14RLS600710.las	1	227.42	246.93
	2	227.46	241.63
	7	-27.11	182.62
	18	370.21	487.6
14RLS600725.las	1	-0.92	324.49
	2	227.62	261.4
	7	-25.2	1949.04
	9	243.94	244.12
	10	243.98	244.15
	18	114.36	1985.06
14RLS600740.las	1	234.86	279.22
	2	234.84	265.91
	7	-18.51	258.97
	18	265.06	1958.29
14RLS600755.las	1	243.01	288.81
	2	242.98	270.04
	7	-7.75	261.58
	17	258.36	270.44
	18	259.85	1992.68
14RLS600770.las	1	253.51	382.91
	2	253.57	270.22
	7	0.94	256.04
	17	258.67	259.17
	18	269.95	1979.61
14RLS600785.las	1	255.76	276.62
	2	255.77	271.77
	7	2.51	265.46

DPH-1.4 Report on Elevation by Class for Tiled Data - continued

File	Class	Z Min	Z Max
	9	260.38	260.63
	10	260.4	260.84
	18	275.58	1937.49
14RLS600800.las	1	255.27	389.16
	2	255.21	270.8
	7	-0.01	259.93
	18	285.26	527.62
14RLS600815.las	1	258.2	277.12
	2	258.11	272.37
	7	3.49	225.56
	18	284.86	2001.41
14RLS600830.las	1	246	376.05
	2	246.03	273.96
	7	-3.58	265.75
	18	292.82	1983.52
14RLS600845.las	1	238.65	273.37
	2	238.71	261.59
	7	-13.54	249.8
	9	238.69	239.09
	10	238.71	239.05
	18	268.87	1992.28
14RLS600860.las	1	238.66	340.94
	2	238.67	257.97
	7	-17.69	240.2
	9	238.67	239.01
	10	238.66	239.03
	18	238.73	1931.81
14RLS600875.las	1	229.98	364.89
	2	229.73	261.06
	7	-23.9	240.76
	9	238.81	238.98
	10	238.83	239.03
	18	232.88	1996.16
14RLS600890.las	1	231.18	359.26
	2	231.17	259.11
	7	-20.89	236.65
	18	267.44	515.25
14RLS600905.las	1	232.91	269.01
	2	232.88	247.33
	7	-19.82	240.6

DPH-1.4 Report on Elevation by Class for Tiled Data - continued

File	Class	Z Min	Z Max
	18	242.21	1981.8
14RLS600920.las	1	235.57	257.85
	2	235.55	255.03
	7	-17.52	243.36
	17	242.43	242.87
	18	250.86	2000.42
14RLS600935.las	1	237.94	261.76
	2	237.88	258.53
	7	-15.49	243.5
	17	245.56	245.71
	18	263.32	2004.18
14RLS600950.las	1	243.29	267.19
	2	243.48	264.09
	7	-11.31	215.93
	9	243.26	243.5
	10	243.31	243.61
	18	250.84	2000.24
14RLS600965.las	1	243.21	265.9
	2	243.16	263.81
	7	-11.69	248.8
	9	243.19	244.71
	10	243.22	244.86
	17	249.32	249.96
	18	251.87	2002.26
14RLS600980.las	1	249.95	282.33
	2	249.81	263.88
	7	-4.33	253.3
	18	313.16	2004.09
14RLS600995.las	1	257.39	272.58
	2	257.29	269.2
	7	-0.08	260.73
	18	323.61	2003.78
14RLS615695.las	1	223.83	236.34
	2	223.87	228.54
	7	-23.63	224.69
	18	370.19	451.49
14RLS615710.las	1	225.75	348.14
	2	225.75	247.39
	7	-17.24	227.82
	18	238.14	490.91

DPH-1.4 Report on Elevation by Class for Tiled Data - continued

File	Class	Z Min	Z Max
14RLS615725.las	1	231.7	363.68
	2	231.81	261.21
	7	-20.32	246.54
	9	239.15	239.53
	10	239.16	239.62
	18	240.26	1985.92
14RLS615740.las	1	234.37	274.59
	2	234.39	261.29
	7	-18.31	250.96
	18	239.97	1986.63
14RLS615755.las	1	102.47	518.58
	2	242.37	263.68
	7	-9.24	248.4
	18	67.45	2028.48
14RLS615770.las	1	248.14	277.73
	2	248.13	269.22
	7	-3.12	257.94
	9	248.1	248.67
	10	248.15	248.61
	18	262.11	2022.24
14RLS615785.las	1	248.08	358.99
	2	248.09	269.15
	7	-4.28	263.77
	9	248.1	248.43
	10	248.11	248.49
	18	249.09	1912.3
14RLS615800.las	1	250.48	343.23
	2	250.37	268.9
	7	-3.91	254.41
	18	313.81	1971.38
14RLS615815.las	1	254.6	279.68
	2	254.62	272.67
	7	0.85	240.29
	9	260.02	262.24
	10	260.03	262.11
	18	261.23	1972.61
14RLS615830.las	1	254.83	384.32
	2	254.79	276.37
	7	6.17	263.64
	18	282.09	1984.5
14RLS615845.las			

DPH-1.4 Report on Elevation by Class for Tiled Data - continued

File	Class	Z Min	Z Max
	1	245.89	344.41
	2	245.86	276.97
	7	-3.76	267.42
	9	258.32	258.58
	10	258.33	258.76
	18	300.59	531.87
14RLS615860.las	1	242.15	373.15
	2	242.15	275.82
	7	-10.8	249.79
	18	275.41	1996.51
14RLS615875.las	1	127.9	360.53
	2	241.09	273.42
	7	-14.58	247.11
	18	73.84	517.12
14RLS615890.las	1	72.8	262.76
	2	238.63	259.69
	7	-15.76	246.03
	18	129.48	510.08
14RLS615905.las	1	239.93	290.23
	2	239.77	259.88
	7	-11.89	245.25
	18	330.66	1952.21
14RLS615920.las	1	240.08	307.41
	2	239.92	263.63
	7	-10.84	255.74
	9	247.77	248.01
	10	247.79	248.07
	18	328.41	1977.22
14RLS615935.las	1	238.04	272.79
	2	237.93	266.42
	7	-10.51	407.67
	9	250.34	250.91
	10	250.34	251.18
	18	249.05	1998.59
14RLS615950.las	1	239.8	369.23
	2	239.69	274.83
	7	-9.58	254.56
	9	243.17	243.88
	10	243.22	243.84
	18	80.31	1993.72
14RLS615965.las			

DPH-1.4 Report on Elevation by Class for Tiled Data - continued

File	Class	Z Min	Z Max
	1	243.55	273.88
	2	243.8	271.19
	7	-10.97	251.27
	9	243.28	250.62
	10	243.46	250.82
	18	335.92	1983.78
14RLS615980.las	1	246.43	268.77
	2	246.2	263.05
	7	-4.67	249.98
	9	250.25	250.71
	10	250.28	250.91
	17	252.92	253.11
	18	251.82	1992.1
14RLS615995.las	1	253.33	306.39
	2	253.33	269.79
	7	0.69	261.03
	17	258.14	261.61
	18	289.5	1977.78
14RLS630680.las	1	228.43	246.21
	2	228.32	240.81
	7	-28.1	196.18
	18	353.51	495.51
14RLS630695.las	1	224.2	250.67
	2	223.94	242.78
	7	-31.68	234.81
	18	240.95	496.59
14RLS630710.las	1	224.74	250.38
	2	224.66	239.79
	7	-31.86	233.89
	18	243.54	2001.66
14RLS630725.las	1	229.53	340.05
	2	229.39	245.84
	7	-27.62	236.68
	18	237.77	1990.3
14RLS630740.las	1	233.96	277.71
	2	233.98	259.27
	7	-21.46	243.65
	18	251.84	1997.55
14RLS630755.las	1	239.78	355.1
	2	239.73	263.15

DPH-1.4 Report on Elevation by Class for Tiled Data - continued

File	Class	Z Min	Z Max
	7	-14.06	249.36
	9	248.15	248.86
	10	248.19	248.89
	18	247.53	1996.12
14RLS630770.las	1	244.19	310.87
	2	244.21	262.05
	7	-10.59	402.85
	9	248.15	255.66
	10	248.18	254.7
	18	248.36	1937.83
14RLS630785.las	1	248.26	270.97
	2	248.22	267.29
	7	-3.13	258.09
	9	248.22	256.09
	10	248.24	255.07
	18	249.5	1993.44
14RLS630800.las	1	255.05	383.08
	2	255.02	272.17
	7	4.19	257.95
	18	270.38	2000.27
14RLS630815.las	1	262.21	300.83
	2	262.2	280.8
	7	5.93	276.21
	18	305.79	2003.3
14RLS630830.las	1	255.77	300.03
	2	255.71	276.96
	7	0.6	272.89
	18	300.79	2040.19
14RLS630845.las	1	258.91	370.43
	2	258.94	278.3
	7	2.89	267.76
	18	308.85	2039.23
14RLS630860.las	1	250.76	280.1
	2	250.93	275.39
	7	-3.23	262.95
	18	313.73	2039.98
14RLS630875.las	1	42.52	525.01
	2	250.32	275.38
	7	-13.93	244.55
	18	127.91	2032.64

DPH-1.4 Report on Elevation by Class for Tiled Data - continued

File	Class	Z Min	Z Max
14RLS630890.las	1	6.47	514.91
	2	247.3	270.7
	7	-19.63	258.86
	9	253.87	254.14
	10	253.9	254.32
	18	41.02	2035.73
14RLS630905.las	1	247.72	374.4
	2	247.69	270.6
	7	-9.23	249.35
	9	252.68	253.1
	10	252.73	253.3
	18	314.05	2029.18
14RLS630920.las	1	252.37	384.46
	2	252.39	271.16
	7	-2.66	225.54
	9	252.78	252.96
	10	252.82	252.95
	18	280.58	2042.36
14RLS630935.las	1	250.32	343.8
	2	250.42	272.38
	7	-12.34	387.82
	9	250.35	250.73
	10	250.36	250.75
	18	251.61	2030.4
14RLS630950.las	1	251.95	364.86
	2	252	275.94
	7	-2.7	252.4
	18	272.19	1984.14
14RLS630965.las	1	256.89	283.89
	2	256.77	278.02
	7	2.05	187.15
	9	257.61	257.8
	10	257.62	257.93
	18	284.04	1954.61
14RLS630980.las	1	250.22	369.07
	2	250.26	268.87
	7	-4.17	253.99
	18	259.64	1991.76
14RLS630995.las	1	251.08	278.98
	2	251.05	268.88
	7	-2.92	254.35

DPH-1.4 Report on Elevation by Class for Tiled Data - continued

File	Class	Z Min	Z Max
	9	252.64	253
	10	252.67	253.1
	18	290.41	1954.17
14RLS645665.las	1	238.41	346.21
	2	238.38	248.73
	7	-16.5	245.39
	18	291.49	2000.16
14RLS645680.las	1	229.97	341.5
	2	229.92	256.68
	7	-26.48	250.02
	18	261.58	1985.17
14RLS645695.las	1	236.48	345.2
	2	236.5	265.06
	7	-20.12	249.58
	18	270.24	2022.96
14RLS645710.las	1	234.7	336.04
	2	234.43	265.59
	7	-21.61	262.16
	18	305.19	2000.57
14RLS645725.las	1	233.44	262.46
	2	233.32	260.41
	7	-22.57	251
	18	268.45	2000.73
14RLS645740.las	1	233.74	269.43
	2	233.72	259.96
	7	-20.18	249.87
	18	242.28	1999.61
14RLS645755.las	1	238.31	325.14
	2	238.28	263.78
	7	-14.89	248.17
	18	301.11	1994.21
14RLS645770.las	1	61.87	276.15
	2	244.12	267.45
	7	-10.48	241.04
	9	254.13	255.01
	10	254.13	254.82
	18	285.27	2001.15
14RLS645785.las	1	254.75	320.73
	2	254.59	269.11

DPH-1.4 Report on Elevation by Class for Tiled Data - continued

File	Class	Z Min	Z Max
	7	0.25	262.76
	18	296.09	525.41
14RLS645800.las	1	249.82	277.23
	2	249.69	270.18
	7	-1.69	262.55
	18	291.4	1997.81
14RLS645815.las	1	246.58	374.78
	2	246.37	279.62
	7	-6.3	268.37
	9	257.01	257.58
	10	257.01	257.73
	18	289.75	1985.47
14RLS645830.las	1	247.39	321.96
	2	247.12	278.26
	7	-8.58	231.26
	9	251.62	251.9
	10	251.67	251.85
	18	291.16	1995.38
14RLS645845.las	1	251.14	370.87
	2	251.15	273.81
	7	-2.68	257.6
	18	323.62	1996.37
14RLS645860.las	1	247.5	397.29
	2	247.51	282.8
	7	-6.07	247.96
	18	296.32	1997.14
14RLS645875.las	1	242.45	270
	2	242.31	261.02
	7	-12.68	180.1
	9	243.95	244.49
	10	243.96	244.66
	18	273.41	1996.85
14RLS645890.las	1	241.48	377.18
	2	241.24	264.67
	7	-14.62	253.72
	18	267.19	1994.6
14RLS645905.las	1	250.06	289.53
	2	250.04	273.93
	7	-3.49	255.16
	18	284.06	1990.36

DPH-1.4 Report on Elevation by Class for Tiled Data - continued

File	Class	Z Min	Z Max
14RLS645920.las	1	253.86	316.5
	2	253.8	274.01
	7	-0.84	224.92
	18	305.74	1995.96
14RLS645935.las	1	254.78	306.79
	2	254.77	277.18
	7	-1.17	232.34
	18	334.53	1969.2
14RLS645950.las	1	260.15	359.04
	2	260.16	277.9
	7	6.72	188.27
	18	336.09	1984.95
14RLS645965.las	1	260.24	384.77
	2	260.2	278.87
	7	5.1	267.14
	18	297.06	1952.36
14RLS645980.las	1	254.31	279.53
	2	254.31	274.72
	7	-2.27	261.41
	18	281.65	2001.2
14RLS645995.las	1	258.5	526.17
	2	258.4	275.1
	7	2.22	494.57
	9	264.56	264.88
	10	264.59	264.97
	18	279.35	2004.28
14RLS660650.las	1	230.08	250.58
	2	230.08	248.4
	7	-21.01	232.61
	18	255.01	1961.87
14RLS660665.las	1	240.88	336.31
	2	240.81	254.6
	7	-13.23	248.2
	18	256.04	2038.07
14RLS660680.las	1	237.29	369.46
	2	237.27	260.83
	7	-14.93	252.41
	18	261.59	2041.16
14RLS660695.las	1	237.43	266.85

DPH-1.4 Report on Elevation by Class for Tiled Data - continued

File	Class	Z Min	Z Max
	2	237.4	262.93
	7	-11.22	231.44
	18	291.94	2038.58
14RLS660710.las	1	240.85	266.22
	2	240.86	263.48
	7	-10.94	246.82
	18	299.96	2025.45
14RLS660725.las	1	146.7	379.43
	2	248.06	262.18
	7	-6.81	247.67
	9	249.54	249.8
	10	249.51	249.91
	18	264.97	2013.15
14RLS660740.las	1	249.29	271.15
	2	249.11	263.48
	7	-6.44	256.77
	18	261.07	2010.67
14RLS660755.las	1	249.91	384.16
	2	249.63	263.88
	7	-0.6	236.3
	18	299.45	2011.77
14RLS660770.las	1	260.64	315.8
	2	260.56	267.14
	7	4.17	218.25
	18	268.41	2009.64
14RLS660785.las	1	261.05	391
	2	261.06	268.73
	7	4.78	251.31
	18	272.41	2007.76
14RLS660800.las	1	247.4	276.79
	2	246.75	270.53
	7	-8.35	258.08
	18	315.95	525.71
14RLS660815.las	1	239.72	259.82
	2	239.75	255.37
	7	-16.64	231.9
	18	253.27	2014.74
14RLS660830.las	1	241.51	325.5
	2	241.41	254.43

DPH-1.4 Report on Elevation by Class for Tiled Data - continued

File	Class	Z Min	Z Max
	7	-15.09	248.34
	18	258.03	2018.84
14RLS660845.las	1	244.95	379.74
	2	244.89	269.25
	7	-9.99	245.37
	18	265.26	2017
14RLS660860.las	1	242.16	280.37
	2	242.08	278.91
	7	-12.64	251.41
	18	268.03	2011.32
14RLS660875.las	1	235.9	256.28
	2	235.74	253.81
	7	-20.17	238.94
	18	275.67	2016.95
14RLS660890.las	1	237.48	322.94
	2	237.28	259
	7	-21.11	215.42
	18	282.28	2021.31
14RLS660905.las	1	247.45	291.92
	2	247.36	273.49
	7	-8.71	244.54
	18	274.32	2020.58
14RLS660920.las	1	247.32	276.99
	2	247.18	273.94
	7	-9.82	254.27
	18	295.25	2016.01
14RLS660935.las	1	254.96	345.33
	2	254.99	278.44
	7	0.93	264.7
	18	308.24	2006.63
14RLS660950.las	1	256.88	283.8
	2	256.78	280.18
	7	1.22	267.53
	18	291.32	2022.89
14RLS660965.las	1	253.71	369.46
	2	253.24	274.9
	7	-3.69	266.71
	18	279.79	2029.15
14RLS660980.las			

DPH-1.4 Report on Elevation by Class for Tiled Data - continued

File	Class	Z Min	Z Max
	1	258.76	281.03
	2	258.61	277.74
	7	2.52	229.07
	18	284.97	2026.34
14RLS660995.las	1	261.5	281.64
	2	260.7	276.35
	7	7.35	266.52
	18	323.8	2029.5
14RLS675635.las	1	221.21	243.49
	2	221.24	237.52
	7	-35.97	231.26
	18	253.54	493.67
14RLS675650.las	1	224.66	351.65
	2	224.62	248.85
	7	-30.93	238.11
	18	261.75	2025.53
14RLS675665.las	1	226.65	319.16
	2	226.66	253.2
	7	-31.93	241.22
	9	226.66	227.45
	10	226.68	226.93
	18	227.64	2006.32
14RLS675680.las	1	226.8	351
	2	226.78	252.34
	7	-29.32	236.97
	18	233.95	2013.1
14RLS675695.las	1	232.47	289.71
	2	232.35	252.46
	7	-25.73	238.61
	18	250.06	2010.27
14RLS675710.las	1	236.88	264.06
	2	236.67	254.09
	7	-20.88	236.79
	9	244.61	245.2
	10	244.64	245.05
	18	245.71	2007.52
14RLS675725.las	1	244.64	342.16
	2	244.62	258.67
	7	-12.65	215.8
	9	244.6	249.83

DPH-1.4 Report on Elevation by Class for Tiled Data - continued

File	Class	Z Min	Z Max
	10	244.62	250.05
	18	245.81	2012.26
14RLS675740.las	1	250.84	272.26
	2	250.82	266.01
	7	-3.11	259.65
	18	266.42	2020.25
14RLS675755.las	1	254.22	385.6
	2	254.14	266.62
	7	-1.52	261.95
	9	254.89	255.46
	10	254.91	255.08
	18	270.62	2026.95
14RLS675770.las	1	256.98	378.74
	2	256.89	267.53
	7	0.5	215.35
	18	268.05	2026.76
14RLS675785.las	1	248.15	269.96
	2	248.1	266.55
	7	3.52	222.2
	18	292.38	2033.9
14RLS675800.las	1	239.21	278.19
	2	239.15	266.6
	7	-12.98	257.11
	18	280.55	2038.94
14RLS675815.las	1	235.02	333.72
	2	235.01	249.74
	7	-15.19	235.6
	18	285.82	2047.76
14RLS675830.las	1	236.74	254.7
	2	236.79	252.42
	7	-15.27	222.99
	18	249.97	2050.34
14RLS675845.las	1	236.24	380.12
	2	236.26	258.39
	7	-12.83	207.46
	18	289.3	2045.15
14RLS675860.las	1	230.68	360.7
	2	230.63	252.07
	7	-18.33	243.94

DPH-1.4 Report on Elevation by Class for Tiled Data - continued

File	Class	Z Min	Z Max
	18	269.31	2013.74
14RLS675875.las	1	230.74	339.96
	2	230.72	244.15
	7	-22.57	233.58
	17	234.78	235.53
	18	261.48	2031.7
14RLS675890.las	1	236.21	338.12
	2	236.18	253.35
	7	-20.04	249.31
	18	290.7	2024.12
14RLS675905.las	1	239.27	356.17
	2	239.15	259.52
	7	-15.75	243.83
	18	278.53	2023.15
14RLS675920.las	1	242.86	377.64
	2	242.76	265.38
	7	-13.71	257.32
	18	273.84	2018.54
14RLS675935.las	1	250.98	282.72
	2	250.91	279.49
	7	-0.84	257.94
	18	283.93	2013.04
14RLS675950.las	1	247.29	360.02
	2	247.32	274.61
	7	-8.08	262.19
	18	305.32	521.41
14RLS675965.las	1	249.86	270.54
	2	249.61	267.15
	7	-7.44	258.06
	18	274.09	517.7
14RLS675980.las	1	257.57	394.32
	2	257.56	278.35
	7	2.44	234.05
	18	335.96	2011.32
14RLS675995.las	1	259.1	284.93
	2	259.14	279.11
	7	6.95	260.1
	18	325.55	2015
14RLS690605.las			

DPH-1.4 Report on Elevation by Class for Tiled Data - continued

File	Class	Z Min	Z Max
	1	209.8	226.85
	2	209.49	215.75
	7	-38.62	210.86
	18	225.94	467.19
14RLS690620.las	1	209.25	339.13
	2	209.22	219
	7	-44.33	212.07
	18	218.1	1998.99
14RLS690635.las	1	212.62	237.61
	2	212.58	228.88
	7	-41.71	217.26
	18	220.87	2010.77
14RLS690650.las	1	217.2	327.85
	2	217.13	233.29
	7	-38.61	225.64
	18	226.64	2018.96
14RLS690665.las	1	221.83	314.42
	2	221.81	233.64
	7	-35.49	232.08
	9	226.59	228.09
	10	226.6	228.3
	18	227.41	2018.56
14RLS690680.las	1	228.64	253.7
	2	228.66	247.47
	7	-28.22	237
	9	239.61	240.37
	10	239.66	240.49
	18	245.65	2012.92
14RLS690695.las	1	235.45	256.58
	2	235.48	254.1
	7	-20.02	207.57
	18	294.28	2005.83
14RLS690710.las	1	240.12	260.81
	2	240.07	257.05
	7	-17.13	237.73
	18	285.85	2011.85
14RLS690725.las	1	243.74	323.4
	2	243.56	257.21
	7	-10.7	208.81
	9	248.66	248.99

DPH-1.4 Report on Elevation by Class for Tiled Data - continued

File	Class	Z Min	Z Max
	10	248.64	249.2
	17	246.71	247.1
	18	256.48	2014.95
14RLS690740.las	1	248.23	264.91
	2	248.18	258.43
	7	-7.46	250.03
	9	248.7	248.78
	10	248.69	248.79
	18	312.59	2014.69
14RLS690755.las	1	251.38	384.97
	2	251.32	264.15
	7	-8.07	501.94
	9	254.87	255.31
	10	254.88	255.43
	18	262.66	2002.07
14RLS690770.las	1	252.44	271.54
	2	252.32	269.08
	7	-3.12	228.95
	18	308.2	2016.53
14RLS690785.las	1	247.93	271.15
	2	247.99	269.1
	7	-3	225.4
	18	270.77	2023.68
14RLS690800.las	1	233.49	265.63
	2	233.48	264.08
	7	-20.43	216.52
	18	252.57	2024.95
14RLS690815.las	1	230.24	353.95
	2	230.09	240
	7	-24.72	214.11
	18	263.67	2017.56
14RLS690830.las	1	229.69	259.73
	2	229.65	251.45
	7	-20.72	206.53
	18	242.27	2008.02
14RLS690845.las	1	224.63	353.73
	2	224.64	251.39
	7	-26.88	217.01
	18	241.35	2000.85
14RLS690860.las			

DPH-1.4 Report on Elevation by Class for Tiled Data - continued

File	Class	Z Min	Z Max
	1	225.94	297.02
	2	225.61	238.7
	7	-27.68	227.49
	18	282.05	2016.16
14RLS690875.las	1	229.68	249.74
	2	229.71	244.58
	7	-26.89	222.27
	18	255.75	2015.33
14RLS690890.las	1	232.98	252.09
	2	232.5	249.3
	7	-22.12	235.6
	18	240.58	2023.32
14RLS690905.las	1	237.23	360.95
	2	237.18	254.79
	7	-19.88	226.84
	18	259.71	508.72
14RLS690920.las	1	241.52	369.55
	2	241.35	264.25
	7	-13.43	243.19
	18	271.71	2024.62
14RLS690935.las	1	241.21	267.81
	2	241.17	260.21
	7	-16.07	254.92
	18	262.01	1916.79
14RLS690950.las	1	242.94	263.91
	2	242.81	258.75
	7	-13.23	246.69
	18	319.71	2017.29
14RLS690965.las	1	251.27	362.89
	2	251.26	270.98
	7	-6.3	259.57
	18	269.6	2032.91
14RLS690980.las	1	254.27	341.04
	2	254.28	272.95
	7	-0.47	235.71
	18	278.96	2034.81
14RLS690995.las	1	249.14	276.18
	2	248.7	272.85
	7	-3.8	259.85

DPH-1.4 Report on Elevation by Class for Tiled Data - continued

File	Class	Z Min	Z Max
	18	281.06	2044.44
14RLS705575.las	1	217.95	242.08
	2	217.91	240.19
	7	-14.36	227.51
	18	335.47	492.58
14RLS705590.las	1	216.36	241.43
	2	216.33	232.4
	7	-18.43	219.68
	18	223.6	1921.31
14RLS705605.las	1	210.09	239.09
	2	210.1	230.94
	7	-29.39	215.13
	18	389.25	1952.76
14RLS705620.las	1	212.08	230.09
	2	212.09	223.87
	7	-39.24	220.83
	18	295.81	2028.4
14RLS705635.las	1	218.08	318.85
	2	218.03	242.89
	7	-34.69	231.31
	18	240.19	2032.01
14RLS705650.las	1	220.11	247.56
	2	220.13	246.09
	7	-34.22	230.53
	18	234.37	2024.16
14RLS705665.las	1	226.47	309.32
	2	226.42	253.26
	7	-35.72	483.9
	9	227.57	228.48
	10	227.59	227.97
	18	228.19	2024.84
14RLS705680.las	1	228.38	257.93
	2	228.43	255.61
	7	-28.05	241.98
	18	238.88	2022.32
14RLS705695.las	1	232.88	323.55
	2	232.75	254.74
	7	-23.51	243.46
	18	273.23	2016.84

DPH-1.4 Report on Elevation by Class for Tiled Data - continued

File	Class	Z Min	Z Max
14RLS705710.las	1	239.08	301.47
	2	239.13	257.08
	7	-17.15	201.95
	18	259.08	2009.73
14RLS705725.las	1	248.64	285.53
	2	248.63	259.13
	7	-7.69	502.72
	18	128.14	2004.08
14RLS705740.las	1	241.14	260.16
	2	241.13	257.09
	7	-15.16	231.25
	18	329.55	1895.43
14RLS705755.las	1	238.17	261.81
	2	238.1	258.42
	7	-19.39	217.22
	9	242.12	242.58
	10	242.13	242.56
	18	243.24	2002.77
14RLS705770.las	1	241.36	265.44
	2	241.36	260.48
	7	-13.45	201.24
	18	265.39	2013.64
14RLS705785.las	1	244.58	329.43
	2	244.6	267.39
	7	-12.5	206.26
	18	282.52	2012.91
14RLS705800.las	1	232.18	265.64
	2	232.15	262.01
	7	-25.62	234.48
	18	278.27	2036.01
14RLS705815.las	1	225.93	242.29
	2	225.79	240.24
	7	-31.63	230.02
	9	228.42	229.5
	10	228.41	228.87
	18	229.72	2039.15
14RLS705830.las	1	222.15	353.89
	2	221.9	242.53
	7	-36.1	218.85
	18	261.52	2041.22

DPH-1.4 Report on Elevation by Class for Tiled Data - continued

File	Class	Z Min	Z Max
14RLS705845.las	1	220.68	340.99
	2	220.6	232.29
	7	-37.02	223.91
	18	230.95	2024.1
14RLS705860.las	1	225.26	247.28
	2	224.93	238.16
	7	-30.78	221.98
	18	241.23	2026.19
14RLS705875.las	1	226.04	252.33
	2	225.83	243.13
	7	-31.78	229.32
	18	238.93	2026.32
14RLS705890.las	1	230.77	251.39
	2	230.7	246.37
	7	-27.51	191.51
	18	247.55	2024.4
14RLS705905.las	1	235.75	340.77
	2	235.43	251.26
	7	-20.01	210.89
	18	252.34	2005.21
14RLS705920.las	1	234.34	257.76
	2	233.99	252.63
	7	-21.59	238.54
	18	285.04	2007.69
14RLS705935.las	1	238.72	259.84
	2	238.44	253.54
	7	-17.34	498.11
	9	245.54	245.86
	10	245.53	246.04
	18	275.68	2004.87
14RLS705950.las	1	243.72	266.11
	2	243.28	262.06
	7	-13.22	207.15
	18	265.64	2018.61
14RLS705965.las	1	251.84	270.58
	2	251.85	267.47
	7	-4.85	226.24
	18	276.99	2040.17
14RLS705980.las	1	249.54	379.13

DPH-1.4 Report on Elevation by Class for Tiled Data - continued

File	Class	Z Min	Z Max
	2	249.11	265.13
	7	-6.63	210.86
	18	273.61	2037.86
14RLS705995.las	1	242.27	271.79
	2	242.12	266.78
	7	-13.35	245.97
	18	281.18	2038.25
14RLS720560.las	1	219.83	240.05
	2	219.83	233.22
	7	-33.82	100.67
	18	251.51	2007.99
14RLS720575.las	1	220.22	334.62
	2	219.97	245.38
	7	-26.29	227.56
	18	226.36	2014.6
14RLS720590.las	1	221.1	253.24
	2	221.09	249.47
	7	-26.41	234.8
	18	239.23	2020.3
14RLS720605.las	1	215.62	249.18
	2	215.47	246.18
	7	-32.56	233.06
	18	231.38	2005.54
14RLS720620.las	1	215.92	340.2
	2	215.92	234.87
	7	-38.99	223.64
	18	223.07	2023.14
14RLS720635.las	1	220.11	300.67
	2	220.15	251.88
	7	-30.04	229.96
	18	255.43	2023.63
14RLS720650.las	1	227.53	355.17
	2	227.5	255.15
	7	-25.93	244.44
	18	239.89	2023.95
14RLS720665.las	1	232.05	339.56
	2	232.03	257.13
	7	-20.32	244.61
	18	249.17	1998.8

DPH-1.4 Report on Elevation by Class for Tiled Data - continued

File	Class	Z Min	Z Max
14RLS720680.las	1	244.51	360.93
	2	244.49	261.58
	7	-9.39	256.08
	18	277.43	2016.3
14RLS720695.las	1	244.51	507
	2	244.3	260.55
	7	-12.4	249.35
	18	270.56	2012.95
14RLS720710.las	1	237.29	374.6
	2	237.27	255.43
	7	-18.75	240.11
	18	247.62	2013.5
14RLS720725.las	1	124.81	266.18
	2	237.13	258.12
	7	-15.57	236.56
	9	245.22	245.48
	10	245.22	245.61
	18	98.13	2014.79
14RLS720740.las	1	237.43	345.74
	2	237.45	258.88
	7	-15.03	192.13
	18	328.09	2016.04
14RLS720755.las	1	230.89	249.54
	2	230.86	247.53
	7	-22.57	237.03
	18	271.33	2020.09
14RLS720770.las	1	229.61	260.69
	2	229.59	258.51
	7	-23.29	234.67
	18	279.52	2018.06
14RLS720785.las	1	235.13	260.9
	2	235.1	259.11
	7	-20.52	200.51
	18	245.67	1991.1
14RLS720800.las	1	231.96	248.89
	2	231.83	246.17
	7	-24.22	235.41
	18	243.09	1997.33
14RLS720815.las	1	222.25	243.71

DPH-1.4 Report on Elevation by Class for Tiled Data - continued

File	Class	Z Min	Z Max
	2	222.28	238.68
	7	-33.8	216.37
	18	294.06	1997.5
14RLS720830.las	1	219.22	349.35
	2	219.19	229.16
	7	-38.16	219.31
	18	230.78	2000.23
14RLS720845.las	1	216.93	235.7
	2	216.96	231.92
	7	-38.73	217.64
	18	243.95	1892.2
14RLS720860.las	1	220.47	338.05
	2	220.48	233.51
	7	-32.65	208.03
	18	238.56	2034.65
14RLS720875.las	1	223.52	280.34
	2	223.42	234.02
	7	-34.29	227.89
	18	239.41	2053.01
14RLS720890.las	1	226.38	288.65
	2	226.37	242.83
	7	-28.48	234.93
	18	245	2041.92
14RLS720905.las	1	228.78	337.35
	2	228.59	245.86
	7	-28	234.27
	18	232.86	500.4
14RLS720920.las	1	233.88	356.37
	2	233.7	256.28
	7	-22.29	243.22
	18	290.2	1994.93
14RLS720935.las	1	240.29	269.11
	2	240.2	265.41
	7	-15.98	246.79
	18	278.75	1984.17
14RLS720950.las	1	250.47	307.83
	2	250.37	266.3
	7	-5.17	259.75
	18	277.79	1988.2

DPH-1.4 Report on Elevation by Class for Tiled Data - continued

File	Class	Z Min	Z Max
14RLS720965.las	1	241.13	335.55
	2	240.97	263.44
	7	-13.36	249.27
	18	259.06	1877.39
14RLS720980.las	1	240.16	367.38
	2	240.01	256.34
	7	-15.27	248.38
	18	265.67	1833.14
14RLS720995.las	1	237.54	254.54
	2	236.92	251.99
	7	-18.08	241.29
	18	288.76	507.89
14RLS735500.las	1	238.71	253.15
	2	238.58	244.66
	7	-11.82	139.79
	18	477.72	477.72
14RLS735515.las	1	229.07	265.38
	2	229.06	246.05
	7	-26.23	220.51
	18	319.84	492.04
14RLS735530.las	1	230.71	251.08
	2	230.64	243.19
	7	-23.62	188.6
	18	250.23	495.35
14RLS735545.las	1	225.92	249.43
	2	225.77	245.11
	7	-18.84	226.26
	18	257.95	489.9
14RLS735560.las	1	222.25	352.28
	2	222.16	241.73
	7	-24.67	230
	18	243.86	2009.41
14RLS735575.las	1	223.15	357.27
	2	223.19	247.46
	7	-27.47	237.53
	18	234.69	2004.67
14RLS735590.las	1	233.48	255.97
	2	233.38	251.48
	7	-17.58	238.71

DPH-1.4 Report on Elevation by Class for Tiled Data - continued

File	Class	Z Min	Z Max
	18	260.68	2010.17
14RLS735605.las	1	225.53	361.4
	2	225.43	253.26
	7	-31.07	240.7
	18	235.25	2010.83
14RLS735620.las	1	221.05	334.6
	2	220.96	245.78
	7	-34.6	228.28
	18	227.67	1986.91
14RLS735635.las	1	225.54	352.72
	2	225.52	248.33
	7	-32.14	237.44
	18	238.31	2005.07
14RLS735650.las	1	235.32	368.62
	2	235.36	258.49
	7	-20.27	245.61
	18	273.47	2005.11
14RLS735665.las	1	241.31	381.84
	2	241.31	261.98
	7	-15.71	247.91
	18	259.18	2016.1
14RLS735680.las	1	245.5	376.27
	2	245.48	263.65
	7	-11.08	259.99
	18	273.74	2011.74
14RLS735695.las	1	245.59	381.74
	2	245.25	260.01
	7	-11.3	249.37
	18	271.9	2002.02
14RLS735710.las	1	236.47	343.7
	2	236.39	256.85
	7	-20.72	210.21
	18	255.5	1988.97
14RLS735725.las	1	232.3	305.89
	2	231.98	250.11
	7	-24.1	227.36
	18	108.67	2012.68
14RLS735740.las	1	232.97	298.9

DPH-1.4 Report on Elevation by Class for Tiled Data - continued

File	Class	Z Min	Z Max
	2	232.86	254.02
	7	-23.22	223.47
	18	251.65	2017.84
14RLS735755.las	1	231.12	355.11
	2	231.13	249.05
	7	-20.46	206.88
	18	294.17	2009.9
14RLS735770.las	1	226.82	253.71
	2	226.72	251.06
	7	-30.54	211.32
	18	232.78	2008.95
14RLS735785.las	1	225.39	270.21
	2	225.39	239.18
	7	-30.23	207.85
	9	231.16	231.45
	10	231.18	231.71
	18	238.72	1993.92
14RLS735800.las	1	225.63	361.91
	2	225.1	239.83
	7	-29.56	218.14
	9	229.2	231.74
	10	229.22	229.7
	18	260.05	1992.91
14RLS735815.las	1	218.13	238.25
	2	218.06	234.33
	7	-34.14	219.34
	18	307.28	488.32
14RLS735830.las	1	214.53	297.92
	2	214.44	226.68
	7	-38.74	217.17
	18	255.55	1994.15
14RLS735845.las	1	213.62	312.42
	2	213.53	223.92
	7	-44.38	217.53
	18	231.64	2042.95
14RLS735860.las	1	216.35	338.04
	2	216.34	225.14
	7	-37.03	219.63
	18	233.29	2043.96
14RLS735875.las			

DPH-1.4 Report on Elevation by Class for Tiled Data - continued

File	Class	Z Min	Z Max
	1	219.67	300.53
	2	219.63	230.77
	7	-34.55	221.78
	18	243.35	2018.37
14RLS735890.las	1	224.23	352.58
	2	223.88	241.27
	7	-33.31	228.51
	18	256.18	1990.83
14RLS735905.las	1	228.74	365.83
	2	228.73	253.3
	7	-22.66	227.75
	9	237.25	237.85
	10	237.23	238.03
	18	257.06	501.81
14RLS735920.las	1	237.36	367.46
	2	237.25	255.85
	7	-19.21	224.71
	18	275.07	1903.66
14RLS735935.las	1	241.83	346.42
	2	241.78	259.3
	7	-10.9	251.55
	18	275.63	2003.17
14RLS735950.las	1	242.61	375.35
	2	242.58	256.99
	7	-10.37	247.13
	18	276.28	2009.32
14RLS735965.las	1	239.37	361
	2	239.25	256.69
	7	-15.3	243.06
	18	273.42	2016.02
14RLS735980.las	1	233.28	355.08
	2	233.26	247.6
	7	-19.98	240.65
	18	256.42	2014.41
14RLS735995.las	1	233.46	362.87
	2	233.44	246.8
	7	-23.24	245.15
	18	315.58	2010.61
14RLS750455.las	1	252.55	265.56

DPH-1.4 Report on Elevation by Class for Tiled Data - continued

File	Class	Z Min	Z Max
	2	252.51	261
	7	9.24	173.73
	18	382.29	483.94
14RLS750470.las	1	234.58	262.47
	2	234.6	257.87
	7	0.64	197.73
	18	360.5	491.28
14RLS750485.las	1	231.98	254.81
	2	231.99	245.45
	7	-12.56	200.28
	18	265.78	484.77
14RLS750500.las	1	234.6	255.96
	2	234.65	254.2
	7	-16.73	243.09
	18	319.93	492.49
14RLS750515.las	1	229.65	366.32
	2	229.63	252.86
	7	-18.23	221.77
	18	261.94	1880.94
14RLS750530.las	1	231.28	260.44
	2	231.25	251.47
	7	-18.32	229.92
	18	249.46	1969.48
14RLS750545.las	1	229.72	345.95
	2	229.63	250.34
	7	-17.85	220.14
	18	249.95	1972.52
14RLS750560.las	1	228.98	255.25
	2	229.02	249.96
	7	-21.12	237.7
	18	263.51	2020.14
14RLS750575.las	1	230.18	357.75
	2	230.11	253.26
	7	-22.34	246.45
	18	240.17	2007.94
14RLS750590.las	1	236.38	261.17
	2	236.26	253.71
	7	-15.74	242.61
	18	248.23	2016.9

DPH-1.4 Report on Elevation by Class for Tiled Data - continued

File	Class	Z Min	Z Max
14RLS750605.las	1	229.85	334.5
	2	229.95	257.22
	7	-19.83	247.27
	18	270.44	2016.53
14RLS750620.las	1	230.9	353.47
	2	230.98	254.97
	7	-23.17	241.69
	18	276.31	2037.11
14RLS750635.las	1	229.7	353.74
	2	229.7	257.26
	7	-24.87	234.01
	18	238.89	2033.13
14RLS750650.las	1	232.48	364.11
	2	232.54	256.41
	7	-23.31	247.72
	18	268.89	2027.87
14RLS750665.las	1	242.02	344.69
	2	242.06	263.73
	7	-11.28	224.09
	18	285.45	2040.27
14RLS750680.las	1	245.78	371.19
	2	245.55	263.73
	7	-7.65	251.87
	18	302.77	2022.24
14RLS750695.las	1	239.27	280.77
	2	239.22	260.24
	7	-14.32	240.87
	9	243.47	246.18
	10	243.57	244.15
	18	252.87	2019.35
14RLS750710.las	1	233.45	263.29
	2	232.95	250.79
	7	-21.21	194.84
	18	244.65	2008.89
14RLS750725.las	1	228.87	244.71
	2	228.61	242.19
	7	-27.48	231.04
	18	258.85	2011.27
14RLS750740.las	1	227.89	355.25

DPH-1.4 Report on Elevation by Class for Tiled Data - continued

File	Class	Z Min	Z Max
	2	227.47	243.77
	7	-29.48	184.95
	18	241.82	2005.12
14RLS750755.las	1	230.55	350.04
	2	230.28	250.99
	7	-24.97	238.8
	18	255.76	2005.96
14RLS750770.las	1	223.47	267.78
	2	223.5	249.38
	7	-30.67	235.83
	18	250.24	2016.7
14RLS750785.las	1	220.49	348
	2	220.01	231.79
	7	-34.5	195.95
	9	225.4	227.21
	10	225.4	226.16
	18	226.49	1999.57
14RLS750800.las	1	224.17	247.16
	2	224.16	242.02
	7	-30.14	212.29
	18	246.11	1997.38
14RLS750815.las	1	216.03	264.29
	2	216.06	234.14
	7	-40.51	193.95
	18	278.49	2001.19
14RLS750830.las	1	210.48	234.1
	2	210.34	223.05
	7	-46.93	211.17
	18	228.93	2017.18
14RLS750845.las	1	212.47	233.7
	2	212.42	220.86
	7	-43.31	192.89
	18	229.48	2007.53
14RLS750860.las	1	216.32	250.87
	2	216.27	232.17
	7	-38.84	207.67
	18	249.96	1952.19
14RLS750875.las	1	220.19	241.96
	2	220.22	238.08

DPH-1.4 Report on Elevation by Class for Tiled Data - continued

File	Class	Z Min	Z Max
	7	-27.38	212.03
	18	273.93	2026.47
14RLS750890.las	1	225.8	246.59
	2	225.48	239.55
	7	-29.28	287.79
	9	231.02	231.41
	10	230.99	231.58
	18	231.35	2008.43
14RLS750905.las	1	231.54	258.54
	2	231.5	253.14
	7	-23.23	183.14
	18	276.5	1994.48
14RLS750920.las	1	236.65	275.28
	2	236.51	253.94
	7	-17.59	245.08
	18	269.92	2006.75
14RLS750935.las	1	234.92	261.94
	2	234.8	253.99
	7	-19.09	505.69
	9	241.48	241.9
	10	241.49	242.04
	18	289.08	2014.35
14RLS750950.las	1	237.61	259.85
	2	237.62	254.79
	7	-15.46	231.62
	18	285.79	2014.37
14RLS750965.las	1	236.37	260.22
	2	236.16	255.67
	7	-18.22	243.3
	18	253.51	2008.99
14RLS750980.las	1	228.92	253.24
	2	228.92	246.93
	7	-26.43	236.42
	18	268.13	500.04
14RLS750995.las	1	229.1	253.51
	2	229.14	243.23
	7	-26.21	232.08
	18	257.93	498.88
14RLS765440.las	1	245.23	263.82

DPH-1.4 Report on Elevation by Class for Tiled Data - continued

File	Class	Z Min	Z Max
	2	245.02	259.03
	7	-7.7	92.46
	18	263.71	511.15
14RLS765455.las	1	240.86	262.08
	2	240.8	257.61
	7	-8.93	191.91
	18	296.15	2023.7
14RLS765470.las	1	239.58	260.34
	2	239.51	257.89
	7	-10.97	203.36
	18	334.18	1986.6
14RLS765485.las	1	237.2	259.87
	2	236.99	257.12
	7	-12.51	194.47
	18	367.66	2022.14
14RLS765500.las	1	239.28	260.9
	2	239.17	255.52
	7	-12.05	190.22
	18	299.41	2025.99
14RLS765515.las	1	239.24	268.14
	2	239.2	258.29
	7	-10.84	227.76
	9	254.82	255.16
	10	254.83	255.38
	18	264.82	2026.53
14RLS765530.las	1	242.82	266.58
	2	242.47	258.77
	7	-11.11	194.21
	18	265.4	1991.96
14RLS765545.las	1	241.03	322.42
	2	241.06	258.54
	7	-12.12	202.57
	18	269.44	1988.64
14RLS765560.las	1	234.57	335.78
	2	234.3	262.08
	7	-12.46	197.03
	18	254.25	2028.46
14RLS765575.las	1	236	263.97
	2	235.67	261.97

DPH-1.4 Report on Elevation by Class for Tiled Data - continued

File	Class	Z Min	Z Max
	7	-9.82	242.53
	18	243.9	2014.01
14RLS765590.las	1	237.24	260.96
	2	236.79	256.86
	7	-10.33	242.84
	18	244.9	2026.81
14RLS765605.las	1	242.76	267.47
	2	242.86	261.29
	7	-12.23	258.43
	18	276.17	2014.37
14RLS765620.las	1	241.36	302.35
	2	241.4	262.97
	7	-11.76	205.15
	18	274.44	2021.14
14RLS765635.las	1	238.07	371.36
	2	238	263.1
	7	-15.49	247.06
	18	271.57	2024.5
14RLS765650.las	1	235.89	351.86
	2	235.81	261.28
	7	-20.14	203.21
	18	273.88	2024.97
14RLS765665.las	1	241.1	338.07
	2	241.09	261.97
	7	-13.73	245.49
	18	288.26	2009.32
14RLS765680.las	1	248.63	298.18
	2	248.67	263.05
	7	-6.86	225.62
	18	275.26	2009.79
14RLS765695.las	1	243.51	364.05
	2	243.59	263.06
	7	-10.26	249.18
	18	255.98	1998.63
14RLS765710.las	1	234.97	256.23
	2	234.85	250.97
	7	-20.6	228.17
	9	239.85	240.22
	10	239.82	240.49

DPH-1.4 Report on Elevation by Class for Tiled Data - continued

File	Class	Z Min	Z Max
	18	253.45	2007.95
14RLS765725.las	1	226	352.41
	2	225.85	242.11
	7	-29.02	226.71
	18	252.78	1985.76
14RLS765740.las	1	224.09	289.5
	2	224	237.21
	7	-31.45	218.44
	18	232.39	1997.6
14RLS765755.las	1	226.21	347.31
	2	226.13	250.01
	7	-30.9	202.73
	18	281.15	2004.56
14RLS765770.las	1	216.56	242.91
	2	216.14	238.79
	7	-37.29	221.21
	9	225.85	226.09
	10	225.88	226.13
	18	265.03	2011.34
14RLS765785.las	1	216.24	337.03
	2	215.87	226.84
	7	-34.52	213.83
	9	218.38	221.17
	10	218.41	219.37
	18	234.65	2005.54
14RLS765800.las	1	220.72	264.52
	2	220.61	239.5
	7	-35.8	208.94
	18	241.9	2009.84
14RLS765815.las	1	210.3	311.57
	2	210.22	228.72
	7	-44.28	170.16
	18	247.48	1984.1
14RLS765830.las	1	207.53	287.7
	2	207.42	218.78
	7	-47.88	210.85
	18	224.87	1980.44
14RLS765845.las	1	213.08	303.3
	2	212.97	229.05

DPH-1.4 Report on Elevation by Class for Tiled Data - continued

File	Class	Z Min	Z Max
	7	-43.61	178.53
	18	243.83	1992.8
14RLS765860.las	1	220.28	350.53
	2	220.17	231.96
	7	-38.74	217.47
	18	247.11	1986.04
14RLS765875.las	1	222.83	299.99
	2	222.58	236.9
	7	-34.85	192.32
	18	287.19	1990.06
14RLS765890.las	1	227.39	307.71
	2	227.34	242.33
	7	-28.78	232.49
	18	248.03	2010.89
14RLS765905.las	1	234.94	361.36
	2	234.89	247.56
	7	-21.55	200.36
	18	250.81	1995.97
14RLS765920.las	1	228.01	338.09
	2	227.87	246.69
	7	-28.33	235.89
	18	253.01	2016.18
14RLS765935.las	1	230.16	313.43
	2	230.16	245.59
	7	-26.48	236.92
	18	258.24	2000.09
14RLS765950.las	1	239.04	270.25
	2	238.89	255.73
	7	-17.54	240.23
	18	262.52	2018.88
14RLS765965.las	1	229.96	323.91
	2	229.9	253.8
	7	-27.84	240.96
	9	231.81	232.22
	10	231.84	232.66
	18	250.08	2005.8
14RLS765980.las	1	224.45	288.59
	2	224.22	247.91
	7	-32.05	235.19

DPH-1.4 Report on Elevation by Class for Tiled Data - continued

File	Class	Z Min	Z Max
	18	239.84	1976.25
14RLS765995.las	1	227.76	348.77
	2	227	242.34
	7	-29.28	234.18
	18	242.51	2009.16
14RLS780350.las	1	239.25	256.4
	2	239.15	247.92
	7	-13.95	183.88
	18	357.73	1994.38
14RLS780365.las	1	235.87	256.19
	2	235.5	251.49
	7	-15.86	240.83
	18	374.45	1947.54
14RLS780380.las	1	246.31	256.83
	2	246.33	250.9
	7	-8.63	186.25
	18	271.4	2009.54
14RLS780395.las	1	237.71	252.77
	2	237.73	249.43
	7	-12.59	180.55
	18	426.95	2010.16
14RLS780410.las	1	242.73	261.45
	2	242.71	257.26
	7	-7.5	183.46
	18	343.81	512.22
14RLS780425.las	1	238.94	266.74
	2	238.8	260.86
	7	-10.62	187.41
	18	269.19	2017.68
14RLS780440.las	1	236.01	264.44
	2	235.98	260.6
	7	-17.4	203
	18	297.53	2019.34
14RLS780455.las	1	234.4	252.67
	2	234.43	250.27
	7	-14.36	220.36
	18	260.97	1996.72
14RLS780470.las	1	236	258.11

DPH-1.4 Report on Elevation by Class for Tiled Data - continued

File	Class	Z Min	Z Max
	2	235.98	254.58
	7	-11.41	220.39
	18	282.2	2027.01
14RLS780485.las	1	235.25	254.53
	2	235.16	251.36
	7	-17.2	194.87
	18	248.19	2027.37
14RLS780500.las	1	237.37	257.96
	2	237.18	251.77
	7	-13.98	222.01
	9	239.6	239.98
	10	239.62	240.04
	18	264.71	2014.41
14RLS780515.las	1	238.1	291.82
	2	238.1	255.34
	7	-11.11	195.54
	18	255.62	2005.86
14RLS780530.las	1	244.18	264.94
	2	244.19	257.93
	7	-10.31	251.99
	18	292.99	2025.71
14RLS780545.las	1	246.66	263.29
	2	246.66	258.53
	7	-7.26	193.29
	18	271.51	2007.12
14RLS780560.las	1	246.27	361.93
	2	245.98	263.28
	7	-7.85	191.43
	18	271.95	2024.98
14RLS780575.las	1	244.16	267.82
	2	244.12	264.16
	7	-11.91	204.91
	18	377.12	2020.69
14RLS780590.las	1	243.06	264.72
	2	242.79	261.55
	7	-8.86	248.03
	18	250.06	2011.45
14RLS780605.las	1	250.44	292.67
	2	250.5	266.23

DPH-1.4 Report on Elevation by Class for Tiled Data - continued

File	Class	Z Min	Z Max
	7	-3.86	264.77
	18	283.69	2004.97
14RLS780620.las	1	250.72	332.61
	2	250.79	264.79
	7	-5.22	238.36
	18	278.37	2010.08
14RLS780635.las	1	245.07	369.75
	2	245.08	263.35
	7	-10.88	254.39
	18	283.81	2014.22
14RLS780650.las	1	244.93	379.07
	2	245	264.01
	7	-12.42	247.09
	18	269.57	2020.19
14RLS780665.las	1	242.25	377.72
	2	242.27	262.23
	7	-11.03	244.88
	18	274.33	2023.63
14RLS780680.las	1	239.55	355.56
	2	239.57	257.15
	7	-12.29	251.5
	18	254.42	2007.21
14RLS780695.las	1	239.22	377.2
	2	239.21	254.37
	7	-12.69	231.54
	18	258.13	2001.78
14RLS780710.las	1	229.26	254.05
	2	229.24	250.14
	7	-22.16	235.73
	9	231.17	231.38
	10	231.18	231.48
	18	289.33	1997.76
14RLS780725.las	1	223.35	282.97
	2	223.36	239.31
	7	-26.45	230.59
	18	239.49	1955.27
14RLS780740.las	1	220.37	321.2
	2	220.37	233.4
	7	-33.82	223.21

DPH-1.4 Report on Elevation by Class for Tiled Data - continued

File	Class	Z Min	Z Max
	18	251.4	2013.44
14RLS780755.las	1	220.91	355.86
	2	220.78	240.9
	7	-35.74	224.51
	18	257.35	2011.08
14RLS780770.las	1	213.18	242.27
	2	213.21	230.15
	7	-40.98	219.26
	18	227.61	2018.86
14RLS780785.las	1	210.13	324.89
	2	210.08	221.7
	7	-42.05	215.77
	18	283.32	2021.81
14RLS780800.las	1	211.24	341.5
	2	211.21	233.42
	7	-38.25	224.25
	18	252.25	2019.27
14RLS780815.las	1	206.52	261.36
	2	206.54	226.26
	7	-49.82	208.16
	18	268.59	2018.97
14RLS780830.las	1	205.18	320.49
	2	205.19	214.85
	7	-47.62	207.88
	9	211	211.3
	10	211.07	211.61
	18	225.97	1994.25
14RLS780845.las	1	210.51	236.76
	2	210.44	226.64
	7	-44.38	213.36
	9	213.89	214.18
	10	213.9	214.32
	18	255.25	1989.29
14RLS780860.las	1	212.31	336.69
	2	212.32	229.73
	7	-42.9	212.56
	18	231.96	1990.12
14RLS780875.las	1	218.4	329.27
	2	218.22	232.82

DPH-1.4 Report on Elevation by Class for Tiled Data - continued

File	Class	Z Min	Z Max
	7	-37.7	216.39
	18	235.12	1992.99
14RLS780890.las	1	223.4	339.1
	2	223.24	239.9
	7	-32.91	231.71
	9	225.65	231.85
	10	225.63	232.03
	18	226.02	1992.69
14RLS780905.las	1	229.8	360.65
	2	229.76	246.12
	7	-22.05	235.54
	9	231.56	231.67
	10	231.56	231.7
	18	248.68	2011.16
14RLS780920.las	1	223.92	251.93
	2	223.85	245.59
	7	-29.63	231.66
	18	230.99	2018.53
14RLS780935.las	1	225.33	353.96
	2	225.25	246.93
	7	-25.38	235.71
	9	232.87	233.24
	10	232.9	233.48
	18	248.77	2013.12
14RLS780950.las	1	231.06	366.21
	2	231.06	251.23
	7	-20.8	225.59
	18	251.8	2021.53
14RLS780965.las	1	227.95	255.67
	2	227.67	250.24
	7	-24.97	217.12
	18	246.94	2023.9
14RLS780980.las	1	221.26	248.78
	2	221.18	243.99
	7	-32.61	233.94
	9	227.19	227.57
	10	227.19	227.77
	18	230.14	2001.9
14RLS780995.las	1	225.17	319.22
	2	225.06	241.32

DPH-1.4 Report on Elevation by Class for Tiled Data - continued

File	Class	Z Min	Z Max
	7	-30.4	231.4
	18	267.22	1999.68
14RLS795305.las	1	227.82	279.47
	2	227.86	238.24
	7	-12.4	180.33
	18	245.31	453.14
14RLS795320.las	1	226.37	353.78
	2	226.03	239.06
	7	-20.93	199.38
	18	259.76	486.08
14RLS795335.las	1	232.59	247.55
	2	232.63	242.28
	7	-15.19	179.76
	18	277.86	482.24
14RLS795350.las	1	238.73	350.01
	2	238.76	249.51
	7	-12.29	231.94
	18	287.09	1755.83
14RLS795365.las	1	238.21	257.89
	2	238.09	254.06
	7	-11.55	241.23
	18	255.69	1965.4
14RLS795380.las	1	233.95	256.82
	2	233.78	251.67
	7	-16.99	239.69
	18	355.78	1977.27
14RLS795395.las	1	228.75	365.38
	2	228.64	249.48
	7	-18.16	195.03
	18	277.34	2016.96
14RLS795410.las	1	238.1	259.33
	2	238.11	254.42
	7	-12.77	200.12
	18	253.13	1996.55
14RLS795425.las	1	230.22	307.88
	2	230.12	248.79
	7	-22.16	199.41
	18	251.09	500.99
14RLS795440.las			

DPH-1.4 Report on Elevation by Class for Tiled Data - continued

File	Class	Z Min	Z Max
	1	229.25	257.25
	2	229.15	250.76
	7	-21.76	195.88
	18	251.65	1994.31
14RLS795455.las	1	228.46	250.35
	2	228.53	247.25
	7	-25.84	198
	18	366.19	1984.35
14RLS795470.las	1	228.68	251.06
	2	228.71	247.02
	7	-24.53	199.84
	18	314.67	2017.65
14RLS795485.las	1	231.99	251.36
	2	231.86	247.41
	7	-21.49	193.15
	18	240.11	2016.96
14RLS795500.las	1	234.63	257.37
	2	234.45	252.52
	7	-18.31	237.01
	17	239.27	239.51
	18	277.63	2018.31
14RLS795515.las	1	238.3	302.57
	2	238.13	254.02
	7	-17.69	199.7
	18	254.97	1990.65
14RLS795530.las	1	241.05	263.18
	2	240.98	255.8
	7	-17.25	193.82
	18	249.94	2006.75
14RLS795545.las	1	243.89	260.22
	2	243.74	256.81
	7	-13.21	201.95
	18	318.48	2011.97
14RLS795560.las	1	249.72	268.76
	2	249.81	262.95
	7	-1.59	206.28
	18	269.2	2020.05
14RLS795575.las	1	251.46	372.55
	2	251.45	266.65

DPH-1.4 Report on Elevation by Class for Tiled Data - continued

File	Class	Z Min	Z Max
	7	1.62	199.93
	18	270.72	1971.9
14RLS795590.las	1	249.51	361.97
	2	249.52	267.66
	7	0.09	252.51
	18	365.24	1981.51
14RLS795605.las	1	245.62	325.24
	2	245.66	262.92
	7	-11.04	256.18
	9	245.7	246.04
	10	245.73	246.27
	18	297.03	1997.78
14RLS795620.las	1	244.21	365.62
	2	244.22	260.27
	7	-10.22	254.21
	18	296.82	2023.97
14RLS795635.las	1	236.71	264.07
	2	236.65	257.92
	7	-17.24	241.24
	18	259.84	2017.58
14RLS795650.las	1	237.47	369.29
	2	237.49	255.63
	7	-18.87	242.83
	18	274.87	2026.78
14RLS795665.las	1	239.28	371.79
	2	239.32	254.31
	7	-15.73	241.75
	18	282.75	2011.83
14RLS795680.las	1	233.09	277.65
	2	233.09	248.53
	7	-22.88	234.92
	18	248.98	2015.56
14RLS795695.las	1	234.83	354.71
	2	234.81	249.85
	7	-20.49	238.16
	18	266.43	1988.18
14RLS795710.las	1	223.96	347.66
	2	224.03	250.15
	7	-32.23	233.02

DPH-1.4 Report on Elevation by Class for Tiled Data - continued

File	Class	Z Min	Z Max
	9	231.12	231.66
	10	231.15	231.67
	18	238.78	2004.52
14RLS795725.las	1	219.48	241.36
	2	219.47	233.22
	7	-37.34	225.51
	9	223.77	224.03
	10	223.8	224.26
	18	286.03	2013.73
14RLS795740.las	1	217.39	281.72
	2	217.23	230.26
	7	-37.69	223.26
	18	254.56	2011.34
14RLS795755.las	1	222.27	302.33
	2	222.23	239.73
	7	-31.01	179.65
	18	236.85	2009.51
14RLS795770.las	1	213.82	284.18
	2	213.88	237.54
	7	-40.67	213.6
	18	247.01	2004.61
14RLS795785.las	1	208.12	300.55
	2	208.01	221.71
	7	-48.13	210.36
	18	223.99	2002.71
14RLS795800.las	1	206.35	241.41
	2	206.36	222.84
	7	-48.45	208.07
	18	250.23	1992.39
14RLS795815.las	1	204.42	336.98
	2	204.34	218.23
	7	-52.4	197.54
	18	256.12	1987.05
14RLS795830.las	1	202.12	316.13
	2	201.92	224.48
	7	-53.71	205.95
	18	252.3	1996.81
14RLS795845.las	1	206.75	327.28
	2	206.74	221.88

DPH-1.4 Report on Elevation by Class for Tiled Data - continued

File	Class	Z Min	Z Max
	7	-46.17	209.35
	9	213.91	214.07
	10	213.94	214.12
	18	237.19	2022.65
14RLS795860.las	1	209.93	320.57
	2	209.98	224.48
	7	-44.99	191.71
	9	216.23	216.46
	10	216.23	216.51
	18	234.48	2022.82
14RLS795875.las	1	212.05	233.77
	2	211.8	229.37
	7	-40.25	216.49
	18	235.24	2015.04
14RLS795890.las	1	216.98	321.01
	2	216.9	233.89
	7	-42.19	404.81
	9	225.65	226.38
	10	225.66	226.41
	18	226.77	2001.31
14RLS795905.las	1	218.32	311.36
	2	218.31	242.12
	7	-34.23	228.17
	9	226.29	226.71
	10	226.27	227.13
	18	271.91	1982.27
14RLS795920.las	1	218.74	333.18
	2	218.77	240.45
	7	-34.62	232.87
	18	262.59	1972.41
14RLS795935.las	1	220.6	332.48
	2	220.33	239.51
	7	-34.47	226.64
	18	259.25	1976.57
14RLS795950.las	1	227.72	307.03
	2	227.75	244.83
	7	-24.57	232.52
	9	227.73	228.04
	10	227.76	227.99
	18	228.93	1969.95
14RLS795965.las			

DPH-1.4 Report on Elevation by Class for Tiled Data - continued

File	Class	Z Min	Z Max
	1	219.87	286.34
	2	219.91	241.79
	7	-34.8	228.89
	18	250.9	1974.03
14RLS795980.las	1	218.2	244.65
	2	218.16	239.34
	7	-38.42	224.32
	9	221.35	227.47
	10	221.37	227.54
	18	249.24	1984.08
14RLS795995.las	1	222.39	347.18
	2	222.51	235.05
	7	-31.99	228.36
	18	273.89	1988.36
14RLS810275.las	1	228.22	235.07
	2	228.25	230.78
	7	-16.06	165.58
	18	412.46	412.46
14RLS810290.las	1	227.36	242.92
	2	227.37	238.73
	7	-21.99	171.4
	18	276.87	492.36
14RLS810305.las	1	227.77	337.26
	2	227.59	238.75
	7	-24.33	232.29
	18	306.85	1902.12
14RLS810320.las	1	219.64	242.47
	2	219.32	238.04
	7	-31.54	181.58
	18	232.63	1996.36
14RLS810335.las	1	226.88	248.52
	2	226.61	242.95
	7	-27.24	185.17
	18	242.16	2006.73
14RLS810350.las	1	223.32	262.4
	2	223.34	248.4
	7	-22.6	237.59
	18	260.01	1651.9
14RLS810365.las	1	223.54	254.28

DPH-1.4 Report on Elevation by Class for Tiled Data - continued

File	Class	Z Min	Z Max
	2	222.6	248.73
	7	-24.36	239.09
	18	231.82	2012.89
14RLS810380.las	1	225.63	253.13
	2	225.65	248.75
	7	-23.68	236.61
	18	260.61	1904.64
14RLS810395.las	1	222.1	248.08
	2	221.96	244.51
	7	-21.25	226.46
	18	240.53	498.14
14RLS810410.las	1	228.87	249.75
	2	228.66	245.44
	7	-24.75	180.98
	18	294.53	1973.63
14RLS810425.las	1	223.76	249.07
	2	223.78	243.68
	7	-24.29	221.76
	18	248.22	1987.68
14RLS810440.las	1	222.96	246.73
	2	222.91	243.33
	7	-25.4	207.79
	18	230.43	1861.69
14RLS810455.las	1	225.04	244.12
	2	225.1	241.05
	7	-26.76	226.32
	18	233.32	1955.4
14RLS810470.las	1	228.88	356.31
	2	228.76	244.8
	7	-25.76	188.93
	18	241.06	1997.45
14RLS810485.las	1	233.96	258.16
	2	233.99	251.86
	7	-18.11	184.84
	18	253.82	2007.7
14RLS810500.las	1	238.01	342.29
	2	238.03	255.41
	7	-14.85	189.73
	18	258	2012.67

DPH-1.4 Report on Elevation by Class for Tiled Data - continued

File	Class	Z Min	Z Max
14RLS810515.las	1	244.96	265.41
	2	244.99	259.33
	7	-6.84	247.43
	18	275.28	2012.52
14RLS810530.las	1	244.58	263.19
	2	244.56	259.26
	7	-11.67	234.74
	18	304.06	2001.82
14RLS810545.las	1	245.83	267.01
	2	245.85	260.16
	7	-8.64	185.19
	18	290.75	1994.99
14RLS810560.las	1	248.65	381.23
	2	248.55	261.78
	7	-7.12	184.79
	18	330.75	1946.16
14RLS810575.las	1	255.51	272.01
	2	255.48	268.67
	7	-1.06	192.24
	18	310.28	2001.95
14RLS810590.las	1	245.78	272.84
	2	245.79	269.1
	7	-8.82	254.3
	18	284.14	2003.14
14RLS810605.las	1	236.93	332.56
	2	236.91	261.51
	7	-16.39	247.61
	9	245.63	246.09
	10	245.74	246.35
	18	251.14	2006.51
14RLS810620.las	1	235.99	308.61
	2	235.8	252.5
	7	-16.71	246.83
	18	288.76	2003.61
14RLS810635.las	1	232.38	356.48
	2	232.4	249.6
	7	-22.77	243.39
	18	275.13	2000.01
14RLS810650.las	1	229.18	276.07

DPH-1.4 Report on Elevation by Class for Tiled Data - continued

File	Class	Z Min	Z Max
	2	229.22	248.19
	7	-24.29	237.72
	18	240.88	2003.69
14RLS810665.las	1	232.11	262.92
	2	232.11	248.47
	7	-22.31	235.5
	18	246.31	2011.6
14RLS810680.las	1	227.34	305.28
	2	227.47	247.06
	7	-31.91	232.47
	18	245.21	2002.73
14RLS810695.las	1	232.13	338.15
	2	232.18	246.05
	7	-21.98	235.37
	18	252.43	2001.28
14RLS810710.las	1	222.43	257.49
	2	222.33	246.08
	7	-32.74	240.9
	18	250.22	1992.87
14RLS810725.las	1	214.62	249.06
	2	214.23	234.17
	7	-41.33	228.17
	18	268.42	1982.67
14RLS810740.las	1	215.05	312.24
	2	214.88	224.04
	7	-42.47	172.15
	9	218.18	218.83
	10	218.2	219
	18	219.71	1990.4
14RLS810755.las	1	217.63	336.98
	2	217.52	236.32
	7	-38.56	159.09
	18	236.56	1988.8
14RLS810770.las	1	212.36	239.23
	2	212.26	236.16
	7	-42.14	171.83
	18	290.25	1989.9
14RLS810785.las	1	207.3	230.73
	2	207.14	221.24

DPH-1.4 Report on Elevation by Class for Tiled Data - continued

File	Class	Z Min	Z Max
	7	-47.45	208.28
	18	248.68	2021.96
14RLS810800.las	1	203.93	224.22
	2	203.8	221.26
	7	-54.29	209.88
	9	206.72	207.01
	10	206.78	207.32
	17	205.56	208.28
	18	224.81	2025.92
14RLS810815.las	1	201.44	222.27
	2	201.2	218.66
	7	-52	176.54
	18	212.27	2016.66
14RLS810830.las	1	199.61	221.97
	2	199.53	217.02
	7	-54.11	201.39
	18	238.62	2010.35
14RLS810845.las	1	202.13	256.44
	2	202.16	219.58
	7	-50.2	205.53
	18	256.65	2014.39
14RLS810860.las	1	204.36	291.54
	2	204.39	222.38
	7	-50.78	216.11
	18	243.32	2002.78
14RLS810875.las	1	206.21	335.09
	2	206.15	222.14
	7	-50.89	211.21
	9	210.43	210.92
	10	210.44	211.17
	18	225.42	2012.63
14RLS810890.las	1	209.58	241.63
	2	209.61	228.19
	7	-45.99	217.53
	18	275.35	2011.45
14RLS810905.las	1	216.8	245.88
	2	216.82	235.34
	7	-34.82	217.75
	18	250.87	2015.33
14RLS810920.las			

DPH-1.4 Report on Elevation by Class for Tiled Data - continued

File	Class	Z Min	Z Max
	1	218.93	240.61
	2	218.63	235.01
	7	-36.86	186.16
	18	271.38	2020.39
14RLS810935.las	1	214.09	319.39
	2	213.8	239.96
	7	-44.35	220.64
	18	219.37	2015.78
14RLS810950.las	1	219.71	246.43
	2	219.44	239.97
	7	-38.66	183.99
	9	219.66	228.13
	10	219.65	228.32
	18	230.74	2020
14RLS810965.las	1	213.43	241.57
	2	213.13	234.86
	7	-33.81	223.63
	9	225.68	226.07
	10	225.74	226.83
	18	232.83	2021.63
14RLS810980.las	1	213.82	233.05
	2	213.59	225.48
	7	-37.66	218.64
	9	218.83	219.24
	10	218.85	219.49
	18	247.53	2005.49
14RLS810995.las	1	216.19	237.37
	2	216.09	231.32
	7	-37.59	218.56
	18	238.03	1996.9
14RLS825260.las	1	213.51	234.62
	2	213.38	230.16
	7	-18.92	78.28
	18	356.87	444.75
14RLS825275.las	1	222.02	239.18
	2	221.84	235.7
	7	-23.61	155.83
	18	235.36	2006.85
14RLS825290.las	1	226.4	274.82
	2	226.32	240.72

DPH-1.4 Report on Elevation by Class for Tiled Data - continued

File	Class	Z Min	Z Max
	7	-24.71	182.01
	18	290.09	1897.06
14RLS825305.las	1	219.25	356.46
	2	219.12	238.85
	7	-25.56	186.87
	18	287.59	484.59
14RLS825320.las	1	214.32	239.91
	2	214.23	238.44
	7	-31.78	219.76
	9	216.68	217.25
	10	216.71	217.55
	18	217.81	1962.43
14RLS825335.las	1	224	247.96
	2	223.87	242.61
	7	-19.95	185.24
	18	240.94	1964.7
14RLS825350.las	1	213.16	248.54
	2	213.07	243.13
	7	-28.97	225.3
	18	302.32	1992.61
14RLS825365.las	1	213.14	248.14
	2	213.04	243.26
	7	-25.48	225.66
	18	225.2	1975.07
14RLS825380.las	1	218.2	246.46
	2	218.02	242.49
	7	-27.75	231.79
	18	228.91	1974.37
14RLS825395.las	1	215.04	320.91
	2	215.05	236.94
	7	-35.41	176.81
	18	226.27	2015.68
14RLS825410.las	1	216.22	240.29
	2	215.86	236.72
	7	-30.37	178.54
	18	226.88	1998.22
14RLS825425.las	1	217.92	239.51
	2	217.96	234.32
	7	-33.8	179.71

DPH-1.4 Report on Elevation by Class for Tiled Data - continued

File	Class	Z Min	Z Max
	18	230.84	485.52
14RLS825440.las	1	222.51	322.98
	2	222.19	240.25
	7	-27.44	219.78
	18	265.3	1931.3
14RLS825455.las	1	226.62	252.17
	2	226.49	248.64
	7	-28.59	184.32
	18	271.24	503.49
14RLS825470.las	1	233.42	260.04
	2	233.47	252.02
	7	-18.54	212.83
	18	248.2	1996.31
14RLS825485.las	1	234.57	254.81
	2	234.4	251.9
	7	-23.3	184.25
	9	236.96	237.16
	10	236.95	237.25
	18	297.57	1983.11
14RLS825500.las	1	239.62	262.33
	2	239.64	256.22
	7	-14.21	181.78
	18	365.99	1811.08
14RLS825515.las	1	244.58	268.16
	2	244.44	259.91
	7	-13.07	245.51
	18	292.36	1995.01
14RLS825530.las	1	249.83	268.9
	2	249.82	262.33
	7	-4.13	209.67
	18	257.25	1999.66
14RLS825545.las	1	250.33	382.56
	2	250.16	262.97
	7	-3.18	257.63
	18	266.48	1993.45
14RLS825560.las	1	240.39	360.2
	2	240.22	262.38
	7	-17.57	175.33
	18	274.71	1957.24

DPH-1.4 Report on Elevation by Class for Tiled Data - continued

File	Class	Z Min	Z Max
14RLS825575.las	1	244.86	345.32
	2	244.39	265.37
	7	-9.9	245.49
	18	268.79	1970.91
14RLS825590.las	1	242.1	268.7
	2	241.9	263.47
	7	-15.33	247.68
	18	255.58	2003.2
14RLS825605.las	1	232.31	323.74
	2	232.35	262.23
	7	-21.54	246.08
	18	274.01	1992.23
14RLS825620.las	1	229.56	278.26
	2	229.58	246.2
	7	-24.39	244.43
	18	239.89	2008.82
14RLS825635.las	1	223.41	342.37
	2	223.48	241.11
	7	-29.82	234.02
	9	233.13	233.54
	10	233.15	233.76
	18	233.28	2009.14
14RLS825650.las	1	224	323.43
	2	224.02	239.03
	7	-30.94	228.47
	18	247.98	1995.53
14RLS825665.las	1	221.94	338.92
	2	222	239.05
	7	-31.4	231.04
	9	227.06	227.25
	10	227.11	227.3
	18	236.73	2009.07
14RLS825680.las	1	224.41	290.37
	2	224.48	237.06
	7	-31.94	228.62
	9	227.06	228.38
	10	227.09	227.94
	18	237.56	1999.69
14RLS825695.las	1	229.34	271.52
	2	229.04	242.24

DPH-1.4 Report on Elevation by Class for Tiled Data - continued

File	Class	Z Min	Z Max
	7	-25.62	235.24
	18	242.35	1990.61
14RLS825710.las	1	218.88	250.59
	2	218.69	241.51
	7	-34.72	232.08
	18	231.44	2008.25
14RLS825725.las	1	211.94	232.15
	2	211.94	226.89
	7	-46.17	204.15
	18	226.15	2002.82
14RLS825740.las	1	209.01	335.24
	2	209.05	218.5
	7	-46.69	210.1
	17	212.77	213.1
	18	220.64	1981.47
14RLS825755.las	1	208.66	338.03
	2	208.64	222.11
	7	-45.33	161.39
	18	286.74	1974.38
14RLS825770.las	1	211.63	235.63
	2	211.36	233.11
	7	-45.03	209.97
	18	279.62	1954.68
14RLS825785.las	1	208.15	232.24
	2	207.9	226.3
	7	-46.08	186.87
	18	228.56	1977.88
14RLS825800.las	1	203.79	328.67
	2	203.74	224.37
	7	-46.76	209.34
	9	207.91	208.25
	10	207.92	208.36
	18	209.02	1961.04
14RLS825815.las	1	200.96	222.14
	2	200.83	218.06
	7	-52.22	206.29
	9	208.76	208.98
	10	208.75	209.04
	18	236.23	1975.11
14RLS825830.las			

DPH-1.4 Report on Elevation by Class for Tiled Data - continued

File	Class	Z Min	Z Max
	1	197.34	216.58
	2	197.27	209.45
	7	-57.02	201.23
	18	230.34	1978.17
14RLS825845.las	1	199.52	215.31
	2	199.39	210.52
	7	-55.11	202.15
	18	240.02	2002.85
14RLS825860.las	1	202.61	224.87
	2	202.66	216.05
	7	-49.14	208.73
	18	244.69	2000.32
14RLS825875.las	1	205.38	228.04
	2	205.28	221.82
	7	-49.63	213.76
	18	227.11	2006.01
14RLS825890.las	1	209.77	241.7
	2	209.4	233.94
	7	-46.73	225.9
	18	292.84	2019.6
14RLS825905.las	1	218.49	289.08
	2	218.31	238.22
	7	-36.47	232.95
	9	226.8	227.2
	10	226.82	227.78
	18	279.91	2019.88
14RLS825920.las	1	216.3	241.86
	2	216.32	237.51
	7	-38.33	223.89
	18	253.87	2002.62
14RLS825935.las	1	210.51	232.86
	2	210.38	227.71
	7	-46.6	216
	18	223.09	1989.85
14RLS825950.las	1	211.83	233.28
	2	211.68	227.77
	7	-45.35	214.46
	9	219.65	219.86
	10	219.71	219.93
	18	232.86	2004.91

DPH-1.4 Report on Elevation by Class for Tiled Data - continued

File	Class	Z Min	Z Max
14RLS825965.las	1	211.03	307.32
	2	210.75	227.13
	7	-44.85	215.76
	18	231.17	2007.49
14RLS825980.las	1	214.66	283.24
	2	214.67	223.14
	7	-41.29	219.9
	18	237.83	2022.47
14RLS825995.las	1	215.93	235.73
	2	215.8	226.48
	7	-39.7	194.29
	18	235.01	1992.61
14RLS840245.las	1	210.74	316.27
	2	210.71	229.3
	7	-27.96	176.02
	18	293.51	454.43
14RLS840260.las	1	210.44	233.25
	2	210.42	230.02
	7	-35.53	221.71
	18	230.17	478.44
14RLS840275.las	1	215.82	356.53
	2	215.9	236.96
	7	-33.67	226.06
	18	236.69	1715.73
14RLS840290.las	1	219.62	297
	2	219.64	239.36
	7	-29.26	227.73
	18	233.67	493.93
14RLS840305.las	1	208.95	304.86
	2	208.96	231
	7	-43.26	212.08
	9	214.07	214.41
	10	214.03	214.57
	18	227.28	2004.79
14RLS840320.las	1	211.47	344.92
	2	211.1	236.28
	7	-35.61	221.9
	9	214.06	214.26
	10	214.02	214.36
	18	216.21	487.01

DPH-1.4 Report on Elevation by Class for Tiled Data - continued

File	Class	Z Min	Z Max
14RLS840335.las	1	211.87	347.79
	2	211.82	238.39
	7	-36.15	217.3
	18	220.31	1982.9
14RLS840350.las	1	208.39	342.22
	2	208.31	234.7
	7	-39.55	215.63
	18	238.83	1985.12
14RLS840365.las	1	209.04	337.93
	2	209.02	227.86
	7	-40.47	212.81
	18	217.25	2009.86
14RLS840380.las	1	210.67	340.79
	2	210.5	225.4
	7	-44.61	205.97
	18	230.27	2012.52
14RLS840395.las	1	213.12	347.03
	2	213.15	228.58
	7	-43.04	219.62
	18	220.18	478.52
14RLS840410.las	1	217.31	350.89
	2	217.19	242.17
	7	-30.14	214.78
	18	240.87	2008.16
14RLS840425.las	1	222.92	353.22
	2	222.88	246.35
	7	-24.8	233.38
	18	276.35	2005.67
14RLS840440.las	1	227.81	361.75
	2	227.62	248.8
	7	-22.75	222.58
	18	238.26	2009.53
14RLS840455.las	1	233.49	363.14
	2	233.38	253.21
	7	-21.07	221.35
	18	245.28	2008.31
14RLS840470.las	1	239.12	350.26
	2	238.91	255.54
	7	-12.44	247.82

DPH-1.4 Report on Elevation by Class for Tiled Data - continued

File	Class	Z Min	Z Max
	18	264.52	1913.35
14RLS840485.las	1	243.21	369.43
	2	243.02	258.66
	7	-11.39	246.65
	18	269.14	2003.8
14RLS840500.las	1	243.81	373.96
	2	243.81	260.5
	7	-12.8	252.03
	18	268.91	2004.64
14RLS840515.las	1	245.67	353.38
	2	245.56	262.99
	7	-9.29	244.59
	18	276.76	1924.75
14RLS840530.las	1	253.07	385.69
	2	252.97	265.63
	7	-3.36	264.43
	18	278.32	2008.62
14RLS840545.las	1	240.64	377.22
	2	240.44	264.24
	7	-17.21	252.12
	18	274.89	1818.63
14RLS840560.las	1	234.79	254.87
	2	234.62	252.21
	7	-22.36	240.65
	18	274.51	2004.23
14RLS840575.las	1	239.1	369.5
	2	239.04	255.02
	7	-15.87	242.25
	18	297.66	1925.21
14RLS840590.las	1	236.22	364.3
	2	235.73	254.8
	7	-19.74	247.52
	18	246.19	2007.42
14RLS840605.las	1	231.02	357.26
	2	231.03	256.12
	7	-24.77	250.38
	18	255.33	1979.59
14RLS840620.las	1	225.25	356.26

DPH-1.4 Report on Elevation by Class for Tiled Data - continued

File	Class	Z Min	Z Max
	2	225.2	237.51
	7	-29.5	231.35
	18	239.46	1981.97
14RLS840635.las	1	220.35	314.48
	2	220.35	236.67
	7	-34.08	229.02
	18	259.18	1992.88
14RLS840650.las	1	217.24	306.73
	2	217.26	228.95
	7	-36.4	224.49
	9	223.35	224.19
	10	223.6	224.46
	18	227.86	2005.35
14RLS840665.las	1	216.62	324.57
	2	216.64	228.3
	7	-38.77	221.68
	18	228.87	1998.67
14RLS840680.las	1	218.76	323.34
	2	218.55	232.07
	7	-32.06	225.86
	18	239.33	1981.49
14RLS840695.las	1	217.04	290.94
	2	217.04	236.9
	7	-35.49	227.79
	18	240.22	1994.55
14RLS840710.las	1	219.54	244.54
	2	219.57	236.95
	7	-26.89	232.63
	18	239.71	1986.13
14RLS840725.las	1	211.96	242.07
	2	211.99	234.78
	7	-40.65	209.43
	18	91.27	1983.45
14RLS840740.las	1	207.17	304.36
	2	207.05	224.94
	7	-48.11	210.26
	18	221.62	1976.56
14RLS840755.las	1	202.07	235.61
	2	202.1	216.36

DPH-1.4 Report on Elevation by Class for Tiled Data - continued

File	Class	Z Min	Z Max
	7	-50.5	206.96
	18	216.65	1996.94
14RLS840770.las	1	204.55	348.2
	2	204.58	231.04
	7	-48.84	177.2
	18	214.96	1990.7
14RLS840785.las	1	207.97	331.25
	2	208.02	224.27
	7	-46.38	177.6
	18	235.27	1991.61
14RLS840800.las	1	211.5	244.75
	2	211.58	223.22
	7	-41.58	180.68
	18	235.03	2003.13
14RLS840815.las	1	202.64	224.04
	2	202.61	218.77
	7	-50.82	179.56
	18	225.4	2007.2
14RLS840830.las	1	193.92	227.9
	2	193.93	210.39
	7	-60.22	201.56
	18	203.17	2004.35
14RLS840845.las	1	196.81	319.35
	2	196.86	210.75
	7	-59.38	200.86
	18	204.11	1985.26
14RLS840860.las	1	204.11	318.57
	2	204.14	215.59
	7	-50.97	205.87
	18	233.24	1964.82
14RLS840875.las	1	210.11	233.01
	2	209.92	227.2
	7	-47.64	217.8
	18	244.28	1967.77
14RLS840890.las	1	219.25	259.15
	2	219.21	232.05
	7	-34.31	222.93
	18	252.77	1973.33
14RLS840905.las			

DPH-1.4 Report on Elevation by Class for Tiled Data - continued

File	Class	Z Min	Z Max
	1	217.02	247.47
	2	217.01	235.57
	7	-35.23	223.7
	18	305.33	1967.93
14RLS840920.las	1	206.68	347.79
	2	206.72	235.52
	7	-48.02	225.21
	9	212.48	212.82
	10	212.47	212.98
	18	258.01	1976.97
14RLS840935.las	1	206.89	227.8
	2	206.86	220.76
	7	-50.05	213.72
	9	213.15	213.38
	10	213.17	213.5
	18	220.7	1976.42
14RLS840950.las	1	207.84	328.33
	2	207.83	221.48
	7	-44.59	212.31
	9	213.17	213.35
	10	213.17	213.4
	18	217.16	1990.37
14RLS840965.las	1	207.84	241.89
	2	207.82	223.53
	7	-47.12	215.51
	18	216.3	1996.5
14RLS840980.las	1	215.54	313.79
	2	215.31	224.31
	7	-40.69	196.71
	18	238.38	1992.72
14RLS840995.las	1	216.5	335.78
	2	216.53	225.47
	7	-36.7	175.38
	18	259	2004.13
14RLS855245.las	1	219.48	351.79
	2	219.5	238.72
	7	-30.14	223.86
	18	234.63	493.89
14RLS855260.las	1	213.8	316.64
	2	213.55	235.4

DPH-1.4 Report on Elevation by Class for Tiled Data - continued

File	Class	Z Min	Z Max
	7	-33.37	224.88
	18	229.88	491.03
14RLS855275.las	1	213.52	323.18
	2	213.51	234.43
	7	-38.1	229.76
	18	229.23	490.31
14RLS855290.las	1	211.77	337.1
	2	211.46	234.21
	7	-42.97	216.05
	9	211.78	212.06
	10	211.75	212.25
	18	222.42	2007.76
14RLS855305.las	1	203.42	320.65
	2	203.37	232.33
	7	-49.59	214.42
	9	203.39	212.14
	10	203.41	212.27
	18	216.21	2005.65
14RLS855320.las	1	205.54	273
	2	205.51	230.78
	7	-36.85	216.47
	18	230	1914.15
14RLS855335.las	1	200.43	334.89
	2	200.35	229.95
	7	-43.62	207.97
	18	221.73	1820.28
14RLS855350.las	1	202.4	334.85
	2	202.35	219.84
	7	-47.94	208.87
	18	212.83	2010.08
14RLS855365.las	1	206.95	345.77
	2	206.96	229.14
	7	-52.22	217.69
	18	222.19	2006.21
14RLS855380.las	1	211.58	253.76
	2	211.57	237.63
	7	-34.35	224.37
	18	228.07	2008.92
14RLS855395.las	1	216.46	334.61

DPH-1.4 Report on Elevation by Class for Tiled Data - continued

File	Class	Z Min	Z Max
	2	216.45	240.7
	7	-35.02	225.35
	18	239.61	2009.65
14RLS855410.las	1	220.47	359.85
	2	220.43	245.56
	7	-30.65	228.21
	18	233.3	2007.14
14RLS855425.las	1	232.72	365.96
	2	232.47	247.8
	7	-24.08	235.62
	18	248.64	1951.84
14RLS855440.las	1	235.01	373.83
	2	234.87	250.22
	7	-16.82	240.62
	18	268.72	1998.38
14RLS855455.las	1	238.15	372.74
	2	237.98	252.93
	7	-12.86	239.15
	18	264.11	2005.44
14RLS855470.las	1	240.54	368.67
	2	240.39	254.44
	7	-11.22	244.04
	18	267.61	1997.6
14RLS855485.las	1	242.82	369.88
	2	242.75	261.69
	7	-11.02	254.64
	18	279.13	1798.85
14RLS855500.las	1	253.38	377.19
	2	253.22	262.11
	7	-0.63	257.97
	18	272.85	1992.02
14RLS855515.las	1	255.73	383.09
	2	255.67	262.83
	7	0.59	253.23
	18	277.07	2006.56
14RLS855530.las	1	246.59	385.79
	2	246.53	265.11
	7	-4.16	256.59
	18	269.25	521.07

DPH-1.4 Report on Elevation by Class for Tiled Data - continued

File	Class	Z Min	Z Max
14RLS855545.las	1	236.39	373.26
	2	236.39	263.92
	7	-15.74	253.86
	18	263.74	1994.72
14RLS855560.las	1	123.12	341.68
	2	229.53	253.04
	7	-26.73	234.54
	18	257.68	2007.49
14RLS855575.las	1	229.05	363.35
	2	229.07	246.66
	7	-25.14	236.41
	18	123.71	1986.56
14RLS855590.las	1	229.61	359.12
	2	229.59	243.48
	7	-24	235.34
	18	236.03	1839.03
14RLS855605.las	1	227.93	341.8
	2	228.05	245.64
	7	-28.03	237.83
	18	253.06	1997.13
14RLS855620.las	1	219.58	320.65
	2	219.55	235.67
	7	-35.2	229.36
	18	244.57	2003.76
14RLS855635.las	1	213.87	347.96
	2	213.83	228.71
	7	-42.75	220.77
	17	218.79	220.33
	18	226.07	1985.25
14RLS855650.las	1	212.18	338.39
	2	212.12	222.19
	7	-43.87	218.19
	17	214.49	216.46
	18	220.95	1994.81
14RLS855665.las	1	213	331.14
	2	213.01	224.07
	7	-42.79	216.71
	18	230.43	2003.59
14RLS855680.las	1	215.55	345.21

DPH-1.4 Report on Elevation by Class for Tiled Data - continued

File	Class	Z Min	Z Max
	2	215.63	226.41
	7	-39.18	213.38
	18	236.09	2010.26
14RLS855695.las	1	211.17	338.88
	2	211.18	227.08
	7	-43.39	220.22
	18	220.49	2008.91
14RLS855710.las	1	213.78	239.55
	2	213.84	230.97
	7	-38.17	223.99
	18	229.3	1939.58
14RLS855725.las	1	217.53	243.46
	2	217.5	232.83
	7	-29.06	226.62
	18	103.06	2023.5
14RLS855740.las	1	209.9	302.02
	2	209.56	231.9
	7	-41.38	217.96
	18	222.04	2006.59
14RLS855755.las	1	202.13	227.29
	2	202.08	219.44
	7	-48.26	210.93
	18	222.2	2008.05
14RLS855770.las	1	198.26	220.23
	2	198.23	210.05
	7	-52.62	202.61
	18	211.55	2011.53
14RLS855785.las	1	200.33	217.06
	2	200.19	212.83
	7	-55.46	181.23
	9	204.7	204.86
	10	204.7	204.95
	18	339.01	2004.73
14RLS855800.las	1	201.01	219.62
	2	200.89	214.23
	7	-49.83	189.22
	18	324.91	2017.68
14RLS855815.las	1	196.32	219.03
	2	196.32	213.32

DPH-1.4 Report on Elevation by Class for Tiled Data - continued

File	Class	Z Min	Z Max
	7	-51.31	189.23
	18	223.04	1995.67
14RLS855830.las	1	191.89	215.48
	2	191.72	205.25
	7	-53.16	196.38
	17	195.83	196.22
	18	201.32	1993.94
14RLS855845.las	1	196.65	250.88
	2	196.5	211.21
	7	-53.54	202.56
	17	204.74	205.72
	18	221.5	1999.51
14RLS855860.las	1	202.33	228.37
	2	202.1	218.31
	7	-52.05	210.81
	18	209.81	1988.17
14RLS855875.las	1	213.22	232.82
	2	213.21	227.64
	7	-41.99	211.33
	18	246.52	1974.06
14RLS855890.las	1	212.55	233.66
	2	212.54	228.69
	7	-43.78	208.16
	18	236.95	1974.41
14RLS855905.las	1	206.75	227.24
	2	206.63	221.01
	7	-45.6	215.84
	18	236.05	1977.44
14RLS855920.las	1	203.66	224.58
	2	203.56	219.88
	7	-50.92	212.02
	9	212.16	212.36
	10	212.16	212.37
	18	214.88	1975.04
14RLS855935.las	1	203.8	256.26
	2	203.59	214.75
	7	-48.8	208.52
	18	209.54	1951.44
14RLS855950.las	1	205.14	226.98

DPH-1.4 Report on Elevation by Class for Tiled Data - continued

File	Class	Z Min	Z Max
	2	204.98	219.02
	7	-49.84	210.21
	17	215.89	216.09
	18	208.76	1969.32
14RLS855965.las	1	209.4	227.17
	2	209.47	220.6
	7	-42.6	216.39
	18	217.42	1956.9
14RLS855980.las	1	215.08	228.13
	2	215.07	225.19
	7	-39.92	218
	18	247.5	1979.52
14RLS855995.las	1	216.93	330.75
	2	216.85	225.35
	7	-36.6	181
	18	262.28	1965.11
14RLS870230.las	1	206.76	230.8
	2	206.51	229.46
	7	-43.78	170.26
	18	260.77	2003.67
14RLS870245.las	1	207.93	347.27
	2	207.7	230.33
	7	-39.94	220.93
	18	235.5	2000.88
14RLS870260.las	1	199.92	232.36
	2	199.51	228.42
	7	-44.95	214.46
	18	220.11	1883.53
14RLS870275.las	1	201.59	349.8
	2	201.67	228.2
	7	-45.07	222.22
	18	225.11	1861.73
14RLS870290.las	1	206.22	323.87
	2	206	227.18
	7	-48.57	220.76
	18	225.47	1780.08
14RLS870305.las	1	193.87	305.71
	2	193.51	228.74
	7	-52.07	206.93

DPH-1.4 Report on Elevation by Class for Tiled Data - continued

File	Class	Z Min	Z Max
	9	203.35	203.7
	10	203.35	203.65
	18	209.16	1799.46
14RLS870320.las	1	194.4	305.44
	2	193.84	229.43
	7	-58.57	199.65
	18	226.16	1987.32
14RLS870335.las	1	197.09	323.09
	2	197.1	220.94
	7	-52.76	207.51
	18	224.95	2004.91
14RLS870350.las	1	202.02	264.71
	2	201.85	228.15
	7	-53.19	221.01
	18	219.49	1969.55
14RLS870365.las	1	210.81	345.41
	2	210.58	238.2
	7	-43.39	233.04
	18	223.16	1990.28
14RLS870380.las	1	220.85	364.68
	2	220.62	240.86
	7	-35.71	236.95
	18	244	1814.77
14RLS870395.las	1	230.68	346.31
	2	230.48	244.15
	7	-25.05	211.26
	18	262.53	1989.86
14RLS870410.las	1	228.1	359.72
	2	227.33	245.85
	7	-26.17	240.07
	18	266.78	1293.51
14RLS870425.las	1	223.62	350.99
	2	223.38	246.52
	7	-31.53	241.29
	18	258.34	1840.91
14RLS870440.las	1	224.26	251.1
	2	224.17	246.61
	7	-32.6	230.11
	18	256.32	1991.37

DPH-1.4 Report on Elevation by Class for Tiled Data - continued

File	Class	Z Min	Z Max
14RLS870455.las	1	228.02	314.06
	2	227.79	249.4
	7	-27.78	228.91
	18	246.91	1943.42
14RLS870470.las	1	233.04	357.43
	2	233.02	253.35
	7	-18.93	245.19
	18	236.33	1953.48
14RLS870485.las	1	240.84	361.35
	2	240.27	263.23
	7	-14.09	259.07
	18	264.52	1991.91
14RLS870500.las	1	248.22	381.58
	2	248.02	262.21
	7	-7.27	256.49
	18	271.08	517.72
14RLS870515.las	1	247.93	343.98
	2	247.85	259.74
	7	-5.34	248.38
	18	262.36	1987.65
14RLS870530.las	1	256.65	383.16
	2	256.58	263.46
	7	1.33	256.15
	18	290.22	1969.56
14RLS870545.las	1	238.14	268.77
	2	238.16	266.43
	7	-16.51	248.55
	18	258.97	1991.24
14RLS870560.las	1	225.9	338.73
	2	225.84	262.88
	7	-30.17	238.6
	18	257.09	2004.22
14RLS870575.las	1	224.47	324.29
	2	224.16	235.61
	7	-31.13	232.09
	18	244.16	1919.36
14RLS870590.las	1	226.45	346.64
	2	226.51	240.97
	7	-30.74	233

DPH-1.4 Report on Elevation by Class for Tiled Data - continued

File	Class	Z Min	Z Max
	18	245.16	1924.2
14RLS870605.las	1	216.41	344.52
	2	216.37	232.12
	7	-36.17	227.11
	18	239.45	2004.96
14RLS870620.las	1	214.73	310.26
	2	214.62	230.81
	7	-41.37	220.9
	18	254.07	1996.8
14RLS870635.las	1	209.57	327.17
	2	209.54	226.71
	7	-45.52	219.36
	18	230.28	1976.7
14RLS870650.las	1	207.09	309.4
	2	207.05	218.56
	7	-48.17	214.05
	18	222.97	1991.79
14RLS870665.las	1	210.14	338
	2	210.08	218.07
	7	-48.1	201.93
	18	224.81	1979.53
14RLS870680.las	1	207.05	338.56
	2	207.12	218.68
	7	-48.68	199.71
	18	217.91	2006.76
14RLS870695.las	1	204.56	286.4
	2	204.61	219.24
	7	-51.08	211.6
	9	211.15	211.9
	10	211.15	212.47
	18	211.27	1979.48
14RLS870710.las	1	212.39	234.63
	2	212.38	226.44
	7	-44.55	212.84
	18	229.6	1994.57
14RLS870725.las	1	216.51	238.89
	2	216.25	231.08
	7	-38.53	198.62
	18	261.81	1985.23

DPH-1.4 Report on Elevation by Class for Tiled Data - continued

File	Class	Z Min	Z Max
14RLS870740.las	1	217.35	251.2
	2	217.2	231.7
	7	-38.94	178.81
	18	237.48	2005.96
14RLS870755.las	1	206.92	233.16
	2	206.95	226.1
	7	-49.94	185.73
	18	228.87	2008.27
14RLS870770.las	1	197.1	226.78
	2	196.9	218.16
	7	-56.61	190.66
	18	221.99	2007.56
14RLS870785.las	1	193.92	214.43
	2	193.59	210
	7	-57.61	196.13
	18	316.05	1977.36
14RLS870800.las	1	189.91	208.79
	2	189.62	203.05
	7	-65.08	192.51
	18	222.74	1997.47
14RLS870815.las	1	189.09	209.61
	2	188.82	203.11
	7	-64.65	192.77
	18	211.16	1997.44
14RLS870830.las	1	190.86	214.5
	2	190.79	209.62
	7	-64.67	196.75
	18	206.58	1966.09
14RLS870845.las	1	196.72	223.67
	2	196.56	212.76
	7	-55.33	204.3
	18	232.34	2014.68
14RLS870860.las	1	204.18	230.65
	2	204.14	223.38
	7	-49.04	208.07
	18	239.98	2000.84
14RLS870875.las	1	214.62	234.4
	2	214.53	227.28
	7	-39.45	178.94

DPH-1.4 Report on Elevation by Class for Tiled Data - continued

File	Class	Z Min	Z Max
	18	280.83	2012.97
14RLS870890.las	1	205.05	231.36
	2	204.81	224.23
	7	-51.19	213.93
	18	286.59	1996.48
14RLS870905.las	1	199.71	224.22
	2	199.66	219.59
	7	-51.39	206.67
	18	212.08	1989.69
14RLS870920.las	1	200.86	223.85
	2	200.88	212.84
	7	-50.19	203.72
	18	262.22	2004.92
14RLS870935.las	1	202.8	232.97
	2	202.74	214.78
	7	-48.51	205.59
	18	219.53	2012.28
14RLS870950.las	1	213.12	230.12
	2	213.04	223.05
	7	-44.22	190.61
	18	220.68	2014.23
14RLS870965.las	1	213.1	228.05
	2	213.02	222.34
	7	-42.12	214.46
	18	223.74	2009.8
14RLS870980.las	1	212.71	307.71
	2	212.58	219.19
	7	-42.68	190.34
	18	224.62	2010.27
14RLS870995.las	1	211.96	230.07
	2	211.55	225.12
	7	-42.57	188.2
	18	276.28	2014.87
14RLS885215.las	1	201.43	227.7
	2	201.47	226.61
	7	-44.13	198.86
	18	236.32	2002.48
14RLS885230.las	1	192.61	339.25

DPH-1.4 Report on Elevation by Class for Tiled Data - continued

File	Class	Z Min	Z Max
	2	192.56	226.58
	7	-42.56	196
	18	244.78	476.96
14RLS885245.las	1	199.19	347.25
	2	199.15	229.12
	7	-35.88	216.04
	18	236.89	2004.18
14RLS885260.las	1	190.75	269.51
	2	189.89	228.22
	7	-51.7	206.87
	18	238.03	2006.96
14RLS885275.las	1	185.02	289
	2	184.85	224.71
	7	-50.14	210.22
	18	193.7	2001.09
14RLS885290.las	1	187.13	229.15
	2	186.87	224.79
	7	-45.32	206.55
	18	224.83	1716.52
14RLS885305.las	1	188.5	283.05
	2	188.39	211.2
	7	-44.63	198.37
	18	226.54	1993.96
14RLS885320.las	1	193.4	323.24
	2	193.32	211.09
	7	-59.18	195.8
	18	211.13	2006.24
14RLS885335.las	1	196.03	281.02
	2	195.82	222.85
	7	-50.38	196.8
	18	208.96	2001.18
14RLS885350.las	1	202.61	302.16
	2	202.55	231.92
	7	-45.75	215.07
	18	231.98	485.33
14RLS885365.las	1	209.34	239.41
	2	208.98	233.63
	7	-44.34	227.06
	18	252.29	1906.21

DPH-1.4 Report on Elevation by Class for Tiled Data - continued

File	Class	Z Min	Z Max
14RLS885380.las	1	216.24	337.31
	2	216.37	239.74
	7	-37.95	228.48
	18	228	1996.57
14RLS885395.las	1	216.12	303.72
	2	215.7	241.4
	7	-39.78	199.82
	18	241.91	1996.12
14RLS885410.las	1	217.35	334.15
	2	217.19	238.65
	7	-38.88	233.08
	18	236.17	1981.12
14RLS885425.las	1	216.83	352.85
	2	216.75	241.37
	7	-35.1	225.82
	18	255.74	2002.29
14RLS885440.las	1	225.03	260.94
	2	224.97	247.29
	7	-31.21	238.12
	18	246.38	1998.11
14RLS885455.las	1	225.72	347.27
	2	225.66	249.78
	7	-27.35	245.99
	18	257.68	1993.77
14RLS885470.las	1	241.51	278.68
	2	241.28	255.62
	7	-14.9	245.89
	18	259.77	1722.44
14RLS885485.las	1	247.6	359.26
	2	247.5	257.89
	7	-7.13	235.55
	18	267.04	2003
14RLS885500.las	1	242.93	357.23
	2	242.56	258
	7	-12.8	238.89
	18	266.16	1996.42
14RLS885515.las	1	246.09	366.63
	2	246.09	258.09
	7	-9.58	239.02

DPH-1.4 Report on Elevation by Class for Tiled Data - continued

File	Class	Z Min	Z Max
	18	269.2	2006.65
14RLS885530.las	1	244.02	366.6
	2	243.95	261.52
	7	-10.83	256.47
	18	262.83	517.96
14RLS885545.las	1	234.85	380.3
	2	234.77	263.66
	7	-17.3	251.4
	18	272.23	2003.16
14RLS885560.las	1	225.72	343.89
	2	225.55	256.3
	7	-32.17	235.29
	18	268.85	1991.14
14RLS885575.las	1	219.73	246.13
	2	219.4	231.11
	7	-36.36	225.52
	18	233.47	1998.66
14RLS885590.las	1	216.13	321.47
	2	215.94	231.03
	7	-39.63	228.45
	18	230.32	488.27
14RLS885605.las	1	214.42	320.55
	2	214.45	228.33
	7	-49.76	215.92
	9	214.54	215.06
	10	214.55	215.76
	18	228.11	1769.01
14RLS885620.las	1	208.41	327.44
	2	208.41	219.38
	7	-49.4	214.82
	9	214.55	215.02
	10	214.56	215.52
	18	220.39	2003.43
14RLS885635.las	1	204.14	328.35
	2	204.03	216.47
	7	-49.32	207.93
	18	214.53	2003.7
14RLS885650.las	1	202.39	247.61
	2	202.43	213.49

DPH-1.4 Report on Elevation by Class for Tiled Data - continued

File	Class	Z Min	Z Max
	7	-50.81	209.8
	18	213.94	1949.12
14RLS885665.las	1	201.33	302.82
	2	201.38	211.65
	7	-52.65	201.06
	18	227.93	1993.34
14RLS885680.las	1	200.8	312.49
	2	200.65	212.74
	7	-53.36	196.42
	18	223.03	2000.86
14RLS885695.las	1	198.01	221.1
	2	198.01	212.5
	7	-55.82	205.37
	18	210.1	1977.41
14RLS885710.las	1	203.02	249.56
	2	203.03	218.04
	7	-51.43	211.43
	18	221.29	1987.59
14RLS885725.las	1	205.19	230.62
	2	205.2	223.21
	7	-47.11	172.85
	18	96.78	1990.86
14RLS885740.las	1	207.38	230.72
	2	207.12	223.68
	7	-42.1	175.33
	18	223.95	1972.66
14RLS885755.las	1	198.86	227.55
	2	198.88	220.68
	7	-52.33	211.2
	18	222.16	1992.75
14RLS885770.las	1	199.09	222.24
	2	199.08	216.88
	7	-56.12	187.58
	18	239.94	1962.53
14RLS885785.las	1	195.79	215.99
	2	195.66	211.01
	7	-61.82	193.02
	18	211.52	1959.29
14RLS885800.las			

DPH-1.4 Report on Elevation by Class for Tiled Data - continued

File	Class	Z Min	Z Max
	1	187.09	208.4
	2	186.93	204.02
	7	-69.74	195.87
	18	203.07	1963.97
14RLS885815.las	1	187.64	268.95
	2	187.63	204.57
	7	-67.66	194.86
	18	264.49	462.49
14RLS885830.las	1	197.38	220.19
	2	197.27	215.1
	7	-60.39	148.24
	18	221.27	1946.75
14RLS885845.las	1	205.9	300.94
	2	205.91	221.71
	7	-48.26	208.34
	18	304.2	1976.19
14RLS885860.las	1	207.84	231.99
	2	207.67	227.54
	7	-49.17	214.05
	18	224.46	1931.85
14RLS885875.las	1	205.73	232.18
	2	205.77	228.15
	7	-49.77	221.2
	18	225.12	484.59
14RLS885890.las	1	197.95	227.36
	2	197.3	223.81
	7	-53.1	212.42
	18	209.78	481.21
14RLS885905.las	1	197.77	214.91
	2	197.53	207.2
	7	-57.62	202.86
	18	323.88	1984.66
14RLS885920.las	1	202.99	224.72
	2	202.99	216.31
	7	-54.6	176.12
	18	212.08	1977.14
14RLS885935.las	1	207.61	226.35
	2	207.54	217.04
	7	-50.08	179.6

DPH-1.4 Report on Elevation by Class for Tiled Data - continued

File	Class	Z Min	Z Max
	18	230.94	1986.43
14RLS885950.las	1	210.6	225.92
	2	210.6	221.03
	7	-47.53	182.8
	18	224.43	1954.24
14RLS885965.las	1	208.26	239.69
	2	208.26	221.61
	7	-48.19	178.43
	9	208.23	208.54
	10	208.27	208.72
	18	221.64	1987.76
14RLS885980.las	1	208.48	235.35
	2	208.42	219.85
	7	-47.92	210.93
	18	324.88	1998.63
14RLS885995.las	1	208.57	233.36
	2	208.52	228.62
	7	-46.9	211.18
	18	271.75	1999.72
14RLS900215.las	1	189.06	224.71
	2	189.07	222.73
	7	-69.37	175.76
	18	220.91	1995.45
14RLS900230.las	1	182.21	230.1
	2	182.18	226.41
	7	-72.48	187.84
	18	204.91	2000.64
14RLS900245.las	1	179.41	224.45
	2	179.47	223.16
	7	-67.52	201.62
	18	210.32	1994.85
14RLS900260.las	1	181.19	221.68
	2	181.17	220.84
	7	-65.57	197.47
	18	216.93	1999.09
14RLS900275.las	1	183.82	208.55
	2	183.64	204.08
	7	-64.01	189.68
	18	193.16	2000.26

DPH-1.4 Report on Elevation by Class for Tiled Data - continued

File	Class	Z Min	Z Max
14RLS900290.las	1	188.3	230.88
	2	188.31	225.07
	7	-57.95	193.37
	18	219.64	1993.32
14RLS900305.las	1	190.56	228.12
	2	190.54	224.65
	7	-54.76	197.87
	18	221.93	1997.29
14RLS900320.las	1	191.77	236.58
	2	191.77	216.44
	7	-52.17	199.45
	18	209.95	1994.84
14RLS900335.las	1	195.43	224.25
	2	195.36	220.27
	7	-51.37	201.37
	18	215.01	1995.37
14RLS900350.las	1	198.65	221.27
	2	198.7	217.73
	7	-48.24	203.6
	18	206.79	1998
14RLS900365.las	1	202.56	301.52
	2	202.47	223.07
	7	-52.8	213.17
	18	208.14	1995.92
14RLS900380.las	1	205.34	230.34
	2	205.35	227.11
	7	-46.18	213.26
	18	245.18	1983.84
14RLS900395.las	1	209.24	231.92
	2	209.24	228.18
	7	-45.29	193.48
	18	241.35	2000.5
14RLS900410.las	1	211.06	237.45
	2	210.97	232.78
	7	-44.1	217.01
	18	236.03	1995.79
14RLS900425.las	1	219.62	249.09
	2	219.62	243.89
	7	-31.6	229.57

DPH-1.4 Report on Elevation by Class for Tiled Data - continued

File	Class	Z Min	Z Max
	18	277.82	500.73
14RLS900440.las	1	232.19	364.95
	2	231.93	249.88
	7	-22.37	230.22
	18	308.07	1994.79
14RLS900455.las	1	235.46	253.88
	2	235.37	249.04
	7	-17.28	242.9
	18	261.57	1984.94
14RLS900470.las	1	234.37	328.92
	2	234.47	251.34
	7	-15.74	240.43
	18	256.87	505.92
14RLS900485.las	1	234.72	257.11
	2	234.69	253.78
	7	-17.29	208.76
	18	252.37	2000.3
14RLS900500.las	1	239.26	278.21
	2	238.96	252.42
	7	-17.01	239.62
	18	280.79	507.84
14RLS900515.las	1	246.61	259.57
	2	246.6	254.89
	7	-7.41	213.08
	18	340.77	1993.16
14RLS900530.las	1	244.65	275.26
	2	244.48	256.73
	7	-8.32	251.61
	18	342.89	1896.76
14RLS900545.las	1	234.8	258.13
	2	234.79	252.61
	7	-19.24	189.55
	18	308.09	1977.05
14RLS900560.las	1	225.19	283.24
	2	225.22	248.91
	7	-29.84	195.44
	18	251.92	1988.11
14RLS900575.las	1	219.76	313.98

DPH-1.4 Report on Elevation by Class for Tiled Data - continued

File	Class	Z Min	Z Max
	2	219.45	234.44
	7	-36.26	223.04
	18	243.6	489.19
14RLS900590.las	1	215.66	236.18
	2	215.4	231.23
	7	-38.59	222.79
	18	225.5	1995.43
14RLS900605.las	1	214.43	283.87
	2	214.41	232.95
	7	-44.54	225.88
	9	214.5	218.25
	10	214.55	215.09
	18	244.16	1972.04
14RLS900620.las	1	209.76	236.18
	2	209.79	231.93
	7	-45.08	489.48
	9	214.53	215.25
	10	214.56	215.51
	18	215.47	1985.71
14RLS900635.las	1	205.86	247.76
	2	205.96	224.95
	7	-50.39	217.08
	18	219.47	1954.08
14RLS900650.las	1	199.87	226.48
	2	199.97	221.33
	7	-55.61	211.25
	18	261.14	1976.79
14RLS900665.las	1	195.68	226.09
	2	195.75	221.07
	7	-58	209.92
	17	203.39	204.31
	18	212.34	1993.31
14RLS900680.las	1	193.02	215.93
	2	193.04	208.74
	7	-60.8	198.87
	18	202.62	1975.08
14RLS900695.las	1	191.67	210.68
	2	191.64	205.63
	7	-60.37	197.92
	18	196.85	1959.92

DPH-1.4 Report on Elevation by Class for Tiled Data - continued

File	Class	Z Min	Z Max
14RLS900710.las	1	196.64	215.2
	2	196.6	210.73
	7	-58.59	197.51
	18	201.82	1970.12
14RLS900725.las	1	197.26	217.4
	2	197.32	212.93
	7	-56.27	198.26
	18	305.32	1951.59
14RLS900740.las	1	205.03	225.38
	2	204.92	218.18
	7	-48.8	173.06
	18	320.02	1968.73
14RLS900755.las	1	194.08	224.32
	2	194.04	217.48
	7	-61.73	202.48
	18	219.52	1974.23
14RLS900770.las	1	191.08	215.29
	2	190.99	209.86
	7	-60.33	192.32
	18	228.33	1968.89
14RLS900785.las	1	185.03	211.54
	2	185.06	205.77
	7	-70.67	196.19
	18	199.91	1966.61
14RLS900800.las	1	185.38	204.6
	2	185.47	199.27
	7	-69.97	190.12
	18	286.87	1963.23
14RLS900815.las	1	189.52	216.77
	2	189.52	211.71
	7	-65.32	198.68
	18	213.68	1968.69
14RLS900830.las	1	199.64	223.57
	2	199.4	213.74
	7	-57.46	163.69
	18	312.02	1978.57
14RLS900845.las	1	209.8	227.78
	2	209.8	222.35
	7	-45.44	164.11

DPH-1.4 Report on Elevation by Class for Tiled Data - continued

File	Class	Z Min	Z Max
	18	250.51	1967.58
14RLS900860.las	1	207.06	228.6
	2	207.01	223.21
	7	-46.48	216.63
	9	217.22	217.51
	10	217.26	217.73
	18	288.24	1990.79
14RLS900875.las	1	202.57	231.71
	2	202.6	224.73
	7	-49.58	214.88
	18	227.63	1995.4
14RLS900890.las	1	195.89	216.48
	2	195.95	212.55
	7	-57.48	205.27
	18	209.8	1944.56
14RLS900905.las	1	198.86	213.68
	2	198.77	206.63
	7	-56.58	200.86
	18	209.25	1961.3
14RLS900920.las	1	202.7	248.27
	2	202.74	213.25
	7	-51.02	176.01
	18	217.75	1968.71
14RLS900935.las	1	205.64	217.69
	2	205.69	214.32
	7	-51.62	173.2
	18	247.68	1968.58
14RLS900950.las	1	206.77	222.46
	2	206.73	212.83
	7	-49.93	188.82
	18	221.38	1963.26
14RLS900965.las	1	204.14	222.8
	2	204.17	213.13
	7	-51.07	156.6
	9	208.26	208.55
	10	208.32	208.73
	18	319.94	1981.47
14RLS900980.las	1	206.56	227.78
	2	206.57	219.82

DPH-1.4 Report on Elevation by Class for Tiled Data - continued

File	Class	Z Min	Z Max
	7	-45.91	166.04
	18	284.1	1982.73
14RLS900995.las	1	206.89	229.51
	2	206.88	218.99
	7	-51.4	212.62
	18	272.1	1968.55
14RLS915200.las	1	174.95	203.54
	2	174.95	196.7
	7	-73.35	186.74
	18	188.98	460.24
14RLS915215.las	1	174.73	203.99
	2	174.71	195.73
	7	-73.76	184.89
	18	201.14	1997.77
14RLS915230.las	1	176.36	205.95
	2	176.28	203.8
	7	-66.91	189.4
	18	325.95	1997.19
14RLS915245.las	1	178.84	216.15
	2	178.77	206.42
	7	-69.13	197.91
	18	202.79	1998.97
14RLS915260.las	1	181.25	207.3
	2	181.18	204.02
	7	-70.36	194.04
	18	189.53	1998.19
14RLS915275.las	1	194.87	222.28
	2	194.47	220.69
	7	-55.89	194.14
	18	214.46	1997.5
14RLS915290.las	1	204.04	241.28
	2	204.02	237.65
	7	-45.13	199.3
	18	223.3	2000.53
14RLS915305.las	1	208.85	245.9
	2	208.88	242.01
	7	-44.73	183.84
	18	229.76	1995.05
14RLS915320.las			

DPH-1.4 Report on Elevation by Class for Tiled Data - continued

File	Class	Z Min	Z Max
	1	206	235.09
	2	206.05	230.1
	7	-47.66	198.68
	18	255.62	1996.21
14RLS915335.las	1	205.01	237.52
	2	205.07	228.94
	7	-48.99	200.81
	18	237.55	1999.66
14RLS915350.las	1	207.47	236.94
	2	207.5	228.77
	7	-43.71	197.79
	18	227.6	2000.89
14RLS915365.las	1	205.54	228.04
	2	205.59	222.37
	7	-44.01	206.61
	18	378.18	477.24
14RLS915380.las	1	207.17	230.04
	2	207.18	226.88
	7	-44.73	183.82
	18	343.58	477
14RLS915395.las	1	209.26	238.02
	2	209.21	234.38
	7	-45.37	213.26
	18	216.25	1971.18
14RLS915410.las	1	211.46	266.37
	2	211.36	229.66
	7	-44.21	214.01
	18	218.92	1976.21
14RLS915425.las	1	214.86	243.84
	2	214.66	239.87
	7	-36.95	187.17
	18	226.88	1998.8
14RLS915440.las	1	226.1	253.86
	2	225.7	252.68
	7	-28.03	183.44
	18	369.98	504.33
14RLS915455.las	1	224.55	248.51
	2	224.5	244.58
	7	-28.43	236.47

DPH-1.4 Report on Elevation by Class for Tiled Data - continued

File	Class	Z Min	Z Max
	18	426.76	1989.39
14RLS915470.las	1	228.32	250.31
	2	227.94	245.83
	7	-27.15	175.39
	18	241.88	1930
14RLS915485.las	1	233.34	257.1
	2	233.24	252.96
	7	-22.15	249.42
	18	346.91	1997.24
14RLS915500.las	1	244.66	260.28
	2	244.66	255.65
	7	-9.99	183.55
	18	283.2	509.66
14RLS915515.las	1	241.07	257.74
	2	241.01	252.33
	7	-13.14	177.81
	18	385.35	1989.08
14RLS915530.las	1	236.59	257.73
	2	236.47	252.79
	7	-17.72	203.53
	18	258.69	503.24
14RLS915545.las	1	230.32	251.28
	2	230.41	247.61
	7	-20.14	231.34
	18	313.66	502.88
14RLS915560.las	1	225.23	246.75
	2	225.03	242.57
	7	-31.25	188.22
	18	253.44	1989.37
14RLS915575.las	1	224.03	320.52
	2	223.98	244.25
	7	-31.45	235.2
	18	423.65	1997.33
14RLS915590.las	1	222.02	251.21
	2	222.06	249.47
	7	-30.94	237.12
	18	287.88	1950
14RLS915605.las	1	221.97	341.9

DPH-1.4 Report on Elevation by Class for Tiled Data - continued

File	Class	Z Min	Z Max
	2	222.05	245.48
	7	-31.75	229.1
	18	246.39	1985.1
14RLS915620.las	1	220.44	253.23
	2	220.43	240.99
	7	-34.57	225.81
	9	224.75	225.27
	10	224.76	225.45
	18	237.92	1963.19
14RLS915635.las	1	216.52	258.44
	2	216.52	232.71
	7	-40	173.89
	18	230.35	1967.68
14RLS915650.las	1	211.01	237.17
	2	210.95	231.32
	7	-42.06	223.14
	18	271.06	1993.03
14RLS915665.las	1	206.86	253.29
	2	206.82	231.4
	7	-43.53	223.33
	18	219.38	2001.48
14RLS915680.las	1	196.82	228.93
	2	196.65	224.74
	7	-50.02	211.86
	18	209.37	1987.64
14RLS915695.las	1	189.46	216.05
	2	189.46	211.03
	7	-64.55	199.08
	18	194.13	1976.41
14RLS915710.las	1	188	208.47
	2	187.65	202.44
	7	-64.3	193.28
	18	206.83	1965.31
14RLS915725.las	1	196.17	221.63
	2	196.09	208.16
	7	-60.24	139.29
	18	64.52	1962.5
14RLS915740.las	1	198.27	218.54
	2	198.1	214.96

DPH-1.4 Report on Elevation by Class for Tiled Data - continued

File	Class	Z Min	Z Max
	7	-58.43	168.89
	18	266.31	1982.39
14RLS915755.las	1	190.89	216.83
	2	190.62	213.5
	7	-60.11	190.94
	18	266.52	1972.69
14RLS915770.las	1	185.34	206.53
	2	185.04	200.32
	7	-68.55	191.95
	18	222.84	1981.64
14RLS915785.las	1	182.97	205.31
	2	182.89	199.92
	7	-67.42	184.2
	18	191.3	1981.52
14RLS915800.las	1	187.07	217.57
	2	186.86	206.74
	7	-60.01	155.6
	18	210.97	1984.93
14RLS915815.las	1	196.73	217.39
	2	196.65	212.53
	7	-57.27	198.96
	18	213.65	1990.95
14RLS915830.las	1	198.37	247.16
	2	198.38	212.83
	7	-54.13	202.71
	18	207.87	1998.8
14RLS915845.las	1	201.17	224.48
	2	201.11	219.79
	7	-51.37	210.62
	18	322.43	1984.71
14RLS915860.las	1	198.87	219.79
	2	198.62	216.23
	7	-55.87	201.98
	18	209.44	1994.93
14RLS915875.las	1	194.59	227.82
	2	194.44	214.21
	7	-58.13	205.7
	18	208.69	2006.35
14RLS915890.las			

DPH-1.4 Report on Elevation by Class for Tiled Data - continued

File	Class	Z Min	Z Max
	1	193.84	211.53
	2	193.54	206.67
	7	-56.25	199.84
	18	205.15	2009.53
14RLS915905.las	1	199.66	218.54
	2	199.67	209.88
	7	-55.95	175.45
	18	297	2010.86
14RLS915920.las	1	202.73	217.08
	2	202.69	210.79
	7	-50.46	178.24
	18	211.6	2004.27
14RLS915935.las	1	202.12	217.19
	2	202.03	207.99
	7	-50.91	173.25
	18	348	1986.31
14RLS915950.las	1	201.51	216.66
	2	201.42	208.24
	7	-54.87	171.76
	18	213.83	1954.22
14RLS915965.las	1	202.65	218.19
	2	202.54	212.1
	7	-54.78	203.69
	18	236.99	1963.19
14RLS915980.las	1	204.09	221.72
	2	204.03	216.36
	7	-52.62	205.24
	18	230.99	1958.73
14RLS915995.las	1	206.49	226.18
	2	206.18	218.46
	7	-50.08	209.35
	18	286.04	1972.11
14RLS930185.las	1	180.9	201.55
	2	180.67	192.35
	7	-62.46	181.38
	18	197.56	1985.52
14RLS930200.las	1	177.16	222.57
	2	177.19	212.17
	7	-70.64	200.27

DPH-1.4 Report on Elevation by Class for Tiled Data - continued

File	Class	Z Min	Z Max
	18	198.17	2012.67
14RLS930215.las	1	176.14	214.3
	2	175.86	210.27
	7	-74.13	197.28
	18	194.84	2013.97
14RLS930230.las	1	186.37	215.33
	2	186.01	210.61
	7	-65.66	193.21
	18	202.71	2009.79
14RLS930245.las	1	191.63	223.32
	2	191.43	221.06
	7	-50.25	207.85
	18	235.63	2011.6
14RLS930260.las	1	189.9	218.47
	2	189.69	216.37
	7	-63.06	195.88
	18	389.64	2009.4
14RLS930275.las	1	193.64	227.13
	2	193.11	223.92
	7	-47.43	187.08
	18	263.56	2010.52
14RLS930290.las	1	204.67	236.6
	2	204.7	232.4
	7	-39.47	216.45
	18	217.5	2006.36
14RLS930305.las	1	219.61	246.66
	2	219.52	242.27
	7	-32.11	181.73
	18	447.63	2011.96
14RLS930320.las	1	214.7	239.21
	2	214.65	236.08
	7	-36.48	184.59
	18	224.22	487.89
14RLS930335.las	1	210.74	241.9
	2	210.57	232.16
	7	-39.56	179.07
	18	225.57	488.53
14RLS930350.las	1	217.39	242

DPH-1.4 Report on Elevation by Class for Tiled Data - continued

File	Class	Z Min	Z Max
	2	217.35	237.6
	7	-39.58	221.62
	18	231.78	2008.85
14RLS930365.las	1	210.93	237.14
	2	210.68	234.36
	7	-45.33	176.44
	18	225.88	2002.03
14RLS930380.las	1	217.15	245.09
	2	217.16	241.9
	7	-36.92	183.59
	18	290.81	2006.86
14RLS930395.las	1	216.26	243.43
	2	216.17	240.2
	7	-36.68	232.75
	18	437.47	497.83
14RLS930410.las	1	214.86	248.23
	2	214.52	239.08
	7	-34.19	229.33
	18	447.14	496.47
14RLS930425.las	1	215.21	238.76
	2	214.81	235.59
	7	-37.44	223.41
	18	229.61	2002.48
14RLS930440.las	1	218.83	238.68
	2	218.7	234.97
	7	-32.59	220.65
	18	236.9	486.08
14RLS930455.las	1	222.34	246.73
	2	222.11	242.28
	7	-31.75	228.55
	18	228.51	1812.4
14RLS930470.las	1	227.19	251.78
	2	226.95	244.67
	7	-27.73	199.39
	18	270.54	2006.59
14RLS930485.las	1	231.73	359.7
	2	231.52	247.2
	7	-18.92	186.09
	18	271.57	1995.14

DPH-1.4 Report on Elevation by Class for Tiled Data - continued

File	Class	Z Min	Z Max
14RLS930500.las	1	241.11	252.97
	2	241.12	248.89
	7	-14.31	183.14
	18	441.96	2001.18
14RLS930515.las	1	244.47	258.09
	2	244.54	248.59
	7	-12.93	183.9
	18	363.81	505.89
14RLS930530.las	1	239.49	254.55
	2	239.54	249.37
	7	-15.73	181.6
	18	470.76	506.67
14RLS930545.las	1	232.09	255.51
	2	231.81	250.61
	7	-23.9	186.14
	18	282.25	507.67
14RLS930560.las	1	232.52	255.66
	2	232.34	249.92
	7	-23.11	215.29
	18	303.88	1990.11
14RLS930575.las	1	232.76	254.38
	2	232.63	250.15
	7	-23.81	234.47
	18	297.96	2004.75
14RLS930590.las	1	222.64	254.34
	2	221.9	249.8
	7	-26.58	234.69
	18	410.21	506.67
14RLS930605.las	1	217.79	249.2
	2	217.78	243.46
	7	-36.45	226.63
	18	228.73	1997.7
14RLS930620.las	1	212.18	251.72
	2	212.19	239.03
	7	-43.21	221.27
	18	233.94	1838.28
14RLS930635.las	1	208.41	236.27
	2	208.49	228.34
	7	-47.03	214.39

DPH-1.4 Report on Elevation by Class for Tiled Data - continued

File	Class	Z Min	Z Max
	18	215.58	1967.96
14RLS930650.las	1	205.42	233.19
	2	205.43	226.44
	7	-48.67	210.85
	18	293.15	1979.97
14RLS930665.las	1	208.64	302.16
	2	208.67	227.07
	7	-47.15	213.1
	18	217.44	2000.49
14RLS930680.las	1	208.79	229.08
	2	208.77	224.08
	7	-44.22	171.67
	18	263.36	1997.13
14RLS930695.las	1	194.35	219.75
	2	194.21	214.61
	7	-58.31	207.32
	9	199.1	199.31
	10	199.1	199.4
	18	337.86	1985.26
14RLS930710.las	1	185.19	209.64
	2	185.03	204.95
	7	-66.99	199.23
	18	195.51	2001.47
14RLS930725.las	1	184.66	207.08
	2	184.43	199.57
	7	-63.21	194.66
	9	190.92	191.22
	10	190.92	191.35
	18	198.58	1969.6
14RLS930740.las	1	193.47	255.85
	2	193.49	207.91
	7	-62.95	157.66
	18	255.47	1992.43
14RLS930755.las	1	187.54	212.32
	2	187.41	207.87
	7	-66.99	193.42
	18	280.09	1997.24
14RLS930770.las	1	180.53	203.16
	2	180.05	194.49

DPH-1.4 Report on Elevation by Class for Tiled Data - continued

File	Class	Z Min	Z Max
	7	-71.2	190.54
	18	191.39	1970.25
14RLS930785.las	1	181.23	207.23
	2	181.22	202.36
	7	-71.28	184.85
	18	252.27	1994.28
14RLS930800.las	1	190.26	211.82
	2	190.16	206.96
	7	-63.31	201.79
	18	247.31	1990.88
14RLS930815.las	1	192.02	214.91
	2	192.09	208.54
	7	-63.43	164.24
	9	194.1	194.82
	10	194.11	194.93
	18	256.75	1991.27
14RLS930830.las	1	201.49	332.99
	2	201.42	214.51
	7	-54.4	163.68
	18	265.51	1984.32
14RLS930845.las	1	193.24	218.19
	2	193.28	211.07
	7	-58.98	157.34
	18	294.85	1989.76
14RLS930860.las	1	191.56	212.09
	2	190.91	206.47
	7	-63.99	198.53
	18	209.95	1977.01
14RLS930875.las	1	189.97	212.06
	2	189.79	206.17
	7	-63.37	201.59
	18	196.55	1976.63
14RLS930890.las	1	193.57	212.72
	2	193.21	205.46
	7	-61.06	195.73
	18	201.86	1984.31
14RLS930905.las	1	198.2	213.26
	2	198.14	208.97
	7	-59.46	199.07

DPH-1.4 Report on Elevation by Class for Tiled Data - continued

File	Class	Z Min	Z Max
	18	209.28	1952.94
14RLS930920.las	1	197.99	224.38
	2	197.79	208.52
	7	-59.69	159.8
	9	200.77	202.03
	10	200.79	202.17
	18	202.25	1995.1
14RLS930935.las	1	196.77	319.76
	2	196.36	205.28
	7	-59.95	199.83
	18	205.55	1995.25
14RLS930950.las	1	198.76	214.61
	2	198.6	208.11
	7	-56.49	202.2
	18	206.46	464.81
14RLS930965.las	1	201.09	219.62
	2	201.04	211.43
	7	-53.59	203.29
	18	269.27	1999.22
14RLS930980.las	1	204.02	220.83
	2	203.96	217.12
	7	-49.16	204.4
	18	287.57	2001.76
14RLS930995.las	1	209.68	293.79
	2	209.65	222.02
	7	-47.59	166.74
	18	306.54	1984.8
14RLS945185.las	1	182.93	208.75
	2	182.87	205.12
	7	-42.36	201.09
	18	199.68	409.11
14RLS945200.las	1	186.08	224.21
	2	186.11	220.99
	7	-43.84	200.2
	18	213.45	1999.57
14RLS945215.las	1	190.9	252.99
	2	190.84	216.4
	7	-42.48	202.98
	18	264.32	1981.4

DPH-1.4 Report on Elevation by Class for Tiled Data - continued

File	Class	Z Min	Z Max
14RLS945230.las	1	196.97	222.81
	2	196.84	220.22
	7	-48.65	208.26
	18	256.31	2002.99
14RLS945245.las	1	197.19	221.81
	2	197.05	216.64
	7	-37.69	175.68
	18	228.8	430.77
14RLS945260.las	1	203	229.91
	2	202.82	225.35
	7	-35.37	193.77
	18	308.38	480.11
14RLS945275.las	1	198.22	224.94
	2	198.16	222.29
	7	-39.48	199.58
	18	312.06	463.18
14RLS945290.las	1	206.18	248.14
	2	205.78	232.09
	7	-43.72	178.41
	18	216.06	1999.81
14RLS945305.las	1	215.57	248.75
	2	215.4	244.31
	7	-40.39	181.76
	18	239.13	2004.39
14RLS945320.las	1	225.34	253.73
	2	225.17	249.68
	7	-27.77	236.75
	18	242.51	506.79
14RLS945335.las	1	219.15	246.54
	2	218.96	241.67
	7	-35.28	188.05
	18	237.36	496.88
14RLS945350.las	1	219.49	343.48
	2	219.34	248.28
	7	-31.33	241.18
	18	318.74	501.1
14RLS945365.las	1	213.92	247.04
	2	213.93	244.27
	7	-35.25	226.72

DPH-1.4 Report on Elevation by Class for Tiled Data - continued

File	Class	Z Min	Z Max
	18	418.25	501.71
14RLS945380.las	1	213.98	246.46
	2	213.96	243.09
	7	-36.62	229.83
	18	450.74	496.66
14RLS945395.las	1	226.87	252.11
	2	226.74	247.72
	7	-23.55	236.09
	18	347.54	503.56
14RLS945410.las	1	226.44	252.55
	2	226.11	247.97
	7	-26.86	241.03
	18	473.78	1999.59
14RLS945425.las	1	221.38	255.66
	2	221.12	244.29
	7	-32.32	235.34
	9	229.48	229.75
	10	229.52	229.82
	18	232.02	2001.6
14RLS945440.las	1	222.06	245.57
	2	221.78	241.84
	7	-28.34	232.86
	18	291.46	499.1
14RLS945455.las	1	223.37	243.52
	2	223.38	240
	7	-29.62	175.22
	18	233.52	497.22
14RLS945470.las	1	227.1	247.58
	2	227.12	243.85
	7	-28.01	240.08
	18	246.98	499.17
14RLS945485.las	1	235.94	252.31
	2	235.96	247.45
	7	-19.82	176.44
	18	246.57	504.28
14RLS945500.las	1	243.78	258.06
	2	243.63	250.07
	7	-13.99	177.54
	18	256.88	506.78

DPH-1.4 Report on Elevation by Class for Tiled Data - continued

File	Class	Z Min	Z Max
14RLS945515.las	1	236.6	259.9
	2	236.56	250.16
	7	-19.58	176.44
	18	462.76	507.86
14RLS945530.las	1	236.44	256.87
	2	236.12	250.26
	7	-20.32	173.65
	18	260.06	1986.95
14RLS945545.las	1	245.37	258.67
	2	245.2	253.73
	7	-9.99	177.82
	18	458.67	509.62
14RLS945560.las	1	230.88	259.61
	2	230.87	255.03
	7	-17.87	247.22
	18	265.52	1956.52
14RLS945575.las	1	220.8	248.52
	2	220.54	243.85
	7	-31.24	234.69
	18	445.83	1996.04
14RLS945590.las	1	212.53	242.94
	2	212.35	239.12
	7	-38.7	224.01
	18	224.57	495.71
14RLS945605.las	1	207.7	231.37
	2	207.33	225.27
	7	-37.37	219.56
	18	216.91	473.62
14RLS945620.las	1	209.22	334.09
	2	209.28	221.35
	7	-42.56	212.76
	18	225.11	1963.94
14RLS945635.las	1	201.32	236.99
	2	201.34	218.54
	7	-52.82	211.61
	9	206.55	207.1
	10	206.56	207.35
	18	213.03	1991.64
14RLS945650.las	1	197.85	255.39

DPH-1.4 Report on Elevation by Class for Tiled Data - continued

File	Class	Z Min	Z Max
	2	197.86	212.41
	7	-54.8	204.27
	18	219.93	466.17
14RLS945665.las	1	198.12	224.92
	2	198.11	219.17
	7	-53.71	209.18
	18	237.49	2001.03
14RLS945680.las	1	203.6	327.72
	2	203.59	219.02
	7	-50.94	194.7
	18	227.34	1977.92
14RLS945695.las	1	197.98	225.45
	2	197.83	211.22
	7	-59.97	204.43
	18	226.13	467.65
14RLS945710.las	1	186	208.57
	2	185.98	202.1
	7	-64.61	196.01
	18	194.57	1937.17
14RLS945725.las	1	182.54	298.98
	2	182.5	195.27
	7	-72.78	188.41
	9	190.91	191.16
	10	190.93	191.24
	18	186.29	1815.71
14RLS945740.las	1	189.48	248.98
	2	189.29	201.66
	7	-66.29	162.89
	9	193.22	193.85
	10	193.23	194.42
	18	213.79	1978.8
14RLS945755.las	1	184.77	311.48
	2	184.75	204.46
	7	-59.97	191.02
	18	195.68	1874.98
14RLS945770.las	1	179.43	203.03
	2	179.35	191.3
	7	-70.22	184.18
	18	183.07	1941.86
14RLS945785.las			

DPH-1.4 Report on Elevation by Class for Tiled Data - continued

File	Class	Z Min	Z Max
	1	183.17	272.9
	2	183.16	200.91
	7	-63.12	184.03
	18	200.57	1993.73
14RLS945800.las	1	184.12	255.74
	2	184.09	200.93
	7	-54.84	191.46
	18	190.87	2008.96
14RLS945815.las	1	195.09	255.39
	2	194.98	205.79
	7	-56.48	199.73
	9	200.63	201.02
	10	200.66	201.06
	18	229.03	1928.41
14RLS945830.las	1	191.84	321.98
	2	191.74	208.62
	7	-65.31	201.4
	18	230.62	1974.79
14RLS945845.las	1	185.48	208.35
	2	185.44	204.26
	7	-72.56	189.89
	18	191.84	1936.27
14RLS945860.las	1	186.97	296.14
	2	186.93	198.47
	7	-67.91	192.29
	18	197.09	1966.13
14RLS945875.las	1	189.03	211.9
	2	189.09	202.28
	7	-63.98	193.35
	18	197.93	1972.66
14RLS945890.las	1	194.61	211.54
	2	194.57	203.19
	7	-62.7	164.7
	18	251.73	1960.81
14RLS945905.las	1	192.03	209.66
	2	191.91	201.32
	7	-61.18	199.29
	18	201.58	1981.5
14RLS945920.las	1	193.7	211.67

DPH-1.4 Report on Elevation by Class for Tiled Data - continued

File	Class	Z Min	Z Max
	2	193.42	204.36
	7	-61.92	196.26
	18	202.18	1857.04
14RLS945935.las	1	195.16	213.03
	2	195.2	207.37
	7	-61.16	204.14
	18	201.53	1927.04
14RLS945950.las	1	199.89	282.67
	2	199.9	212.92
	7	-55.92	207.58
	18	247.95	1970.26
14RLS945965.las	1	205.09	227.35
	2	204.64	219.93
	7	-51.89	174.06
	18	227.58	1966.01
14RLS945980.las	1	208.08	334.97
	2	207.97	221.77
	7	-48.62	209.65
	18	230.21	1962.12
14RLS945995.las	1	209.08	327.08
	2	208.93	226.11
	7	-46.95	181.58
	18	248.14	1962
14RLS960185.las	1	192.39	217.66
	2	192.28	211.37
	7	-58.52	205.95
	18	216.72	1995.33
14RLS960200.las	1	199.23	234.62
	2	199.15	230.31
	7	-46.9	220.33
	18	256.23	2010
14RLS960215.las	1	199.37	232.82
	2	199.37	230.88
	7	-45.26	221.43
	18	217.58	2009
14RLS960230.las	1	208.15	242.65
	2	208.13	237.18
	7	-32.41	223.13
	18	229.23	478.66

DPH-1.4 Report on Elevation by Class for Tiled Data - continued

File	Class	Z Min	Z Max
14RLS960245.las	1	208.14	313.12
	2	208.12	235.31
	7	-33.03	222.82
	18	223.82	2008.09
14RLS960260.las	1	208.56	233.94
	2	208.56	229.69
	7	-35.68	208.62
14RLS960275.las	1	206.96	236.64
	2	206.99	233.74
	7	-34.84	213.07
	18	287.12	465.93
14RLS960290.las	1	210.99	242.74
	2	211.04	239.99
	7	-34.15	225.84
	18	239.52	481.96
14RLS960305.las	1	220.57	264.71
	2	220.58	255.05
	7	-28.87	238.35
	18	277.82	501.1
14RLS960320.las	1	224.2	260.81
	2	224.06	254.99
	7	-28.09	196.89
	18	245.08	505.79
14RLS960335.las	1	230.67	266.69
	2	230.63	256.03
	7	-22.78	180.5
	18	254.08	508.92
14RLS960350.las	1	228.31	255.6
	2	228.31	250.79
	7	-24.48	178.09
	18	352.54	504.58
14RLS960365.las	1	222.35	358.34
	2	222.38	245.68
	7	-27.93	185.28
	18	239.74	2006.5
14RLS960380.las	1	222.27	254
	2	222.23	247.48
	7	-29.1	215.67
	18	251.81	499.88

DPH-1.4 Report on Elevation by Class for Tiled Data - continued

File	Class	Z Min	Z Max
14RLS960395.las	1	227.47	258.21
	2	227.43	254.87
	7	-25.44	250.6
	18	248.54	510.63
14RLS960410.las	1	232.51	258.88
	2	232.51	254.45
	7	-19.36	183.5
	18	446.42	509.7
14RLS960425.las	1	230.41	255.38
	2	230.34	250.52
	7	-23.18	182.1
	18	252.83	505.76
14RLS960440.las	1	227.43	251.82
	2	227.24	248.13
	7	-24.28	228.94
	18	454.76	504.59
14RLS960455.las	1	227.29	249.62
	2	227.26	245.18
	7	-24.95	240.98
	18	375.11	502.09
14RLS960470.las	1	237.26	254.11
	2	237.16	248.1
	7	-14.58	185.01
	18	253.95	2011.46
14RLS960485.las	1	238.73	256.32
	2	238.59	248.78
	7	-11.69	183.21
	18	251.38	1885.47
14RLS960500.las	1	227.89	257.6
	2	227.9	249.19
	7	-25.24	240.84
	18	239.91	1973.13
14RLS960515.las	1	225.21	267.28
	2	225.19	249.42
	7	-26.43	184.89
	18	247.76	506.64
14RLS960530.las	1	225.63	254.73
	2	225.5	250.14
	7	-27.49	214.81

DPH-1.4 Report on Elevation by Class for Tiled Data - continued

File	Class	Z Min	Z Max
	18	378.49	1932.73
14RLS960545.las	1	234.6	257.77
	2	234.6	253.1
	7	-18.49	227.16
	18	258.94	507.56
14RLS960560.las	1	234.08	335.73
	2	234.04	254.93
	7	-19.18	231.41
	18	396.84	509.3
14RLS960575.las	1	221.65	248.5
	2	221.38	243.43
	7	-33.56	231.05
	9	228.96	229.47
	10	229	229.6
	18	341.77	497.81
14RLS960590.las	1	212.44	234.24
	2	212.37	229.76
	7	-40.99	222.05
	18	294.54	1956.45
14RLS960605.las	1	202.29	322.61
	2	202.15	222.09
	7	-52.23	212.97
	18	220.42	470.29
14RLS960620.las	1	197.96	235.93
	2	197.94	213.99
	7	-55.33	206.51
	18	212.78	467.45
14RLS960635.las	1	200.39	338.53
	2	200.38	217.07
	7	-53.98	204.44
	18	208.59	1986.03
14RLS960650.las	1	193.89	217.69
	2	193.84	213.64
	7	-55.85	200.72
	18	205.66	463.2
14RLS960665.las	1	190.36	271.17
	2	190.4	206.93
	7	-61.35	197.11
	18	205.95	458.77

DPH-1.4 Report on Elevation by Class for Tiled Data - continued

File	Class	Z Min	Z Max
14RLS960680.las	1	190.38	214.4
	2	190.29	207.04
	7	-61.65	200.02
	18	204.03	1995.64
14RLS960695.las	1	195.11	307.8
	2	195.09	210.56
	7	-57.84	200.53
	18	358.62	1993.45
14RLS960710.las	1	187.38	260.16
	2	187.4	201.38
	7	-62.15	151.86
	18	200.15	370.4
14RLS960725.las	1	180.03	206.2
	2	179.6	193.71
	7	-66.41	186.52
	18	92.49	428.77
14RLS960740.las	1	187.62	210.37
	2	187.6	202.27
	7	-59.87	162.96
	18	196.99	446.82
14RLS960755.las	1	185.62	210.13
	2	185.58	201.84
	7	-60.24	165.59
	18	208.69	1974.93
14RLS960770.las	1	177.14	202.83
	2	177.02	196.49
	7	-68.69	192.09
	17	180.45	181.1
	18	190.54	1989.79
14RLS960785.las	1	178.27	202.99
	2	177.6	189.78
	7	-62.56	185.79
	18	189.29	1989.4
14RLS960800.las	1	182.55	251.17
	2	182.59	199.63
	7	-65.95	188.59
	18	207.65	1991.84
14RLS960815.las	1	190.77	210.53
	2	190.68	201.1

DPH-1.4 Report on Elevation by Class for Tiled Data - continued

File	Class	Z Min	Z Max
	7	-58.72	165.38
	18	227.4	443.74
14RLS960830.las	1	185.76	206.16
	2	185.65	198.66
	7	-62.11	167.79
	18	215.97	407.77
14RLS960845.las	1	182.59	205.42
	2	182.55	195.96
	7	-63.81	191.33
	18	190.24	447.15
14RLS960860.las	1	188.45	219.13
	2	188.42	202.07
	7	-66.35	189.77
	18	201.61	1987.57
14RLS960875.las	1	188.36	208.89
	2	188.25	201.87
	7	-62.95	194.16
	18	249.38	450.38
14RLS960890.las	1	188.08	287.69
	2	188.04	196.39
	7	-62.9	192.47
	9	191.81	192.36
	10	191.8	192.49
	18	192.93	433.34
14RLS960905.las	1	192.05	312.7
	2	192.04	203.21
	7	-60.83	195.28
	18	200.13	447.89
14RLS960920.las	1	193.75	214.3
	2	193.79	208.5
	7	-55.16	201.94
	18	224.02	465.44
14RLS960935.las	1	200.11	219.86
	2	200.05	213.68
	7	-49.77	209.71
	18	232.67	1979.89
14RLS960950.las	1	206.25	267.83
	2	206.27	222.38
	7	-47.59	209.31

DPH-1.4 Report on Elevation by Class for Tiled Data - continued

File	Class	Z Min	Z Max
	18	217.34	1978.37
14RLS960965.las	1	210.42	299.34
	2	210.46	226.85
	7	-42.35	213.51
	18	249.93	481.54
14RLS960980.las	1	211.36	261.57
	2	211.32	227.5
	7	-40.82	214.67
	18	257.03	1636.02
14RLS960995.las	1	216.89	239.15
	2	216.89	231.78
	7	-33.19	221.14
	18	238.86	1972.41
14RLS975185.las	1	208.01	233.73
	2	207.87	229.88
	7	-35.09	187.14
	18	312.46	2021.91
14RLS975200.las	1	204.38	252.07
	2	204.2	236.89
	7	-43.07	211.34
	9	232.24	232.7
	10	232.24	232.99
	18	220.75	2018.96
14RLS975215.las	1	219.22	325.05
	2	219.15	243.31
	7	-25.46	210.72
	18	242.55	498.68
14RLS975230.las	1	218.02	253.54
	2	217.97	250.39
	7	-25.69	241.19
	9	240.28	240.46
	10	240.27	240.64
	18	250.83	505.17
14RLS975245.las	1	220.2	259.19
	2	220.15	252.11
	7	-24.83	234.57
	18	233.55	509.54
14RLS975260.las	1	220.32	355.96
	2	220.22	251.84

DPH-1.4 Report on Elevation by Class for Tiled Data - continued

File	Class	Z Min	Z Max
	7	-24.08	239.55
	18	269.89	506.02
14RLS975275.las	1	223.21	254.37
	2	223.14	249.85
	7	-23.73	229.1
	18	248.6	504.52
14RLS975290.las	1	229.45	255.48
	2	229.35	252.27
	7	-18.29	241.73
	18	253.01	1916.36
14RLS975305.las	1	227.44	297.72
	2	227.4	254.74
	7	-22.64	248.04
	18	255.1	1943.73
14RLS975320.las	1	240.03	262.32
	2	239.86	257.23
	7	-15.5	224.68
	18	296.15	2006.33
14RLS975335.las	1	241.84	277.4
	2	241.77	260.86
	7	-12.18	209.2
	18	257.56	516.01
14RLS975350.las	1	241.95	270.1
	2	241.83	262.48
	7	-12.18	251.57
	18	269.44	516.57
14RLS975365.las	1	231.45	367.09
	2	231.38	257.6
	7	-23.93	233.89
	18	282.85	2006.82
14RLS975380.las	1	230.28	259.92
	2	230.26	254.42
	7	-24.45	242.8
	18	248.77	509.31
14RLS975395.las	1	231.97	262.82
	2	231.84	256.73
	7	-21.31	241.39
	18	247.37	1918.25
14RLS975410.las			

DPH-1.4 Report on Elevation by Class for Tiled Data - continued

File	Class	Z Min	Z Max
	1	240.91	370.12
	2	240.8	256.54
	7	-15.03	241.7
	18	284.42	513.85
14RLS975425.las	1	238.37	354.72
	2	238.23	253.18
	7	-20.34	211.21
	18	264.86	509.91
14RLS975440.las	1	235.23	337.18
	2	235.16	253.28
	7	-19.27	190.22
	18	254.95	509.19
14RLS975455.las	1	236.11	274.47
	2	236.04	254.09
	7	-18.13	188.91
	18	286.13	507.2
14RLS975470.las	1	242.74	259.15
	2	242.64	249.93
	7	-14.05	206.15
	18	271.6	505.64
14RLS975485.las	1	239.36	255.97
	2	239.25	250.97
	7	-14.3	216.83
	18	322.85	2009.27
14RLS975500.las	1	224.19	361.9
	2	224.22	250.55
	7	-28.25	224.24
	18	297.35	505.59
14RLS975515.las	1	219.34	322.34
	2	219.25	238.82
	7	-29.44	222.3
	18	233.2	491.46
14RLS975530.las	1	147.08	247.52
	2	222.39	241.4
	7	-27.96	207.87
	9	233.23	233.71
	10	233.27	233.91
	18	269.26	1932.14
14RLS975545.las	1	223.75	246.47

DPH-1.4 Report on Elevation by Class for Tiled Data - continued

File	Class	Z Min	Z Max
	2	223.67	241.41
	7	-27.74	233.61
	18	261.77	493.34
14RLS975560.las	1	222.73	245.28
	2	222.73	236.15
	7	-27.96	204.44
	18	282	490.26
14RLS975575.las	1	218.39	243.31
	2	218.37	235.26
	7	-31.41	209.26
	18	316.04	491.56
14RLS975590.las	1	209.96	237.92
	2	210.01	227.58
	7	-46.25	221.34
	18	316.68	483.98
14RLS975605.las	1	204.69	258.58
	2	204.67	223.26
	7	-50.7	207.89
	18	219.57	1963.11
14RLS975620.las	1	196.29	298.38
	2	196.15	219.68
	7	-57.52	201.96
	18	207.02	1739.99
14RLS975635.las	1	194.18	317.72
	2	194.21	210.11
	7	-60.35	198.62
	18	203.8	463.72
14RLS975650.las	1	190.43	285.37
	2	190.41	205.94
	7	-63.11	195.49
	18	207.89	1966.85
14RLS975665.las	1	187.75	210.31
	2	187.79	202
	7	-67.37	191.68
	17	191.28	193.84
	18	196.9	1954.81
14RLS975680.las	1	183.73	218.15
	2	183.54	207.26
	7	-71.87	190.88

DPH-1.4 Report on Elevation by Class for Tiled Data - continued

File	Class	Z Min	Z Max
	18	193.88	1956.15
14RLS975695.las	1	190.91	320.38
	2	190.74	205.9
	7	-67.15	194.94
	18	203.67	1957.34
14RLS975710.las	1	184.85	212.94
	2	184.79	201.88
	7	-71.45	197.18
	18	195.77	1943.4
14RLS975725.las	1	72.44	199.55
	2	177.44	193.87
	7	-76.23	189.65
	9	184.48	187.58
	10	184.51	185.17
	18	180.81	1965.17
14RLS975740.las	1	185.56	203.6
	2	185.59	197.26
	7	-71.69	184.38
	18	194.44	455.1
14RLS975755.las	1	186.53	206.73
	2	186.41	198.41
	7	-71.18	148.99
	18	409.77	1967
14RLS975770.las	1	175.98	206.87
	2	175.62	198.3
	7	-74.84	189.04
	18	181.17	1950.65
14RLS975785.las	1	176.13	259
	2	176.19	185.02
	7	-78.29	178.93
	18	182.89	1966.1
14RLS975800.las	1	182.8	199.37
	2	182.27	192.14
	7	-72.56	149.57
	18	341.64	1967.66
14RLS975815.las	1	185.8	201.15
	2	185.63	193.4
	7	-71.98	149.67
	9	186.6	187.11

DPH-1.4 Report on Elevation by Class for Tiled Data - continued

File	Class	Z Min	Z Max
	10	186.67	187.31
	18	191.86	450.9
14RLS975830.las	1	181.5	199.73
	2	181.02	193.57
	7	-72.81	186.72
	18	193.1	1859.73
14RLS975845.las	1	181.93	200.43
	2	181.44	193.75
	7	-71.69	185.63
	18	196.12	1949.84
14RLS975860.las	1	182.69	200.09
	2	182.51	194.17
	7	-71.83	185.38
	18	194.29	448
14RLS975875.las	1	185.04	206.2
	2	184.94	193.45
	7	-71.22	189.07
	9	186.58	188.68
	10	186.61	189
	18	188.93	450.93
14RLS975890.las	1	188.12	289.96
	2	188.03	194.77
	7	-67.89	189.97
	18	234.25	1968.58
14RLS975905.las	1	192.84	209.75
	2	192.85	204.89
	7	-64.59	195
	18	254.03	461.65
14RLS975920.las	1	197.67	221.37
	2	197.48	216.66
	7	-54.93	143.65
	18	202.94	469.98
14RLS975935.las	1	202.02	223.07
	2	201.81	218.53
	7	-55.59	213.19
	18	261.8	473.74
14RLS975950.las	1	208.53	227.38
	2	208.6	222.05
	7	-46.95	213.24

DPH-1.4 Report on Elevation by Class for Tiled Data - continued

File	Class	Z Min	Z Max
	18	227.28	1912.65
14RLS975965.las	1	214.16	313.19
	2	214.01	225.97
	7	-41.89	168.2
	18	352.69	1971.09
14RLS975980.las	1	211.82	238.61
	2	211.29	227.31
	7	-42.65	213.68
	18	288.81	483.43
14RLS975995.las	1	208.36	233.01
	2	208.39	223.49
	7	-47.55	210.42
	18	428.02	480.09
14RLS990185.las	1	217.83	239.43
	2	217.72	233.76
	7	-32	186.97
	18	398.8	2009.66
14RLS990200.las	1	221.28	332.02
	2	221.21	239.74
	7	-32.76	234.1
	18	236.13	2017.77
14RLS990215.las	1	222.53	348.64
	2	222.42	242.4
	7	-31.55	229.79
	18	241.15	2025.04
14RLS990230.las	1	220.47	248.61
	2	220.37	242.32
	7	-34.4	232.31
	9	240.22	240.54
	10	240.24	240.82
	18	237.18	2024.17
14RLS990245.las	1	229.42	258.88
	2	229.38	250.94
	7	-23.21	245.62
	18	245.4	2025.93
14RLS990260.las	1	229.69	302.27
	2	229.35	249.2
	7	-27.31	243.61
	9	242.84	243.19

DPH-1.4 Report on Elevation by Class for Tiled Data - continued

File	Class	Z Min	Z Max
	10	242.84	243.36
	18	248.98	2025.6
14RLS990275.las	1	230.64	252.24
	2	230.49	248.8
	7	-26.7	236.97
	18	275.26	2026.64
14RLS990290.las	1	236.88	254.53
	2	236.83	250.65
	7	-21.57	236.99
	18	257.1	2025.9
14RLS990305.las	1	232.9	312.67
	2	232.78	245.3
	7	-25.14	199.6
	18	250.28	2021.77
14RLS990320.las	1	237.39	326.43
	2	237.4	252.73
	7	-20.23	222.07
	18	275.44	2021.08
14RLS990335.las	1	236.5	266.68
	2	236.52	257.32
	7	-19.11	209.04
	18	290.63	2025.54
14RLS990350.las	1	241.72	264.79
	2	241.64	256.82
	7	-15.34	247.08
	18	294.09	2026.73
14RLS990365.las	1	243.27	378.12
	2	243.12	259.36
	7	-14.63	229.47
	18	272.4	2021.14
14RLS990380.las	1	237.56	378.23
	2	237.6	260.05
	7	-19.76	250.16
	18	268.06	2018.04
14RLS990395.las	1	248.98	385.77
	2	248.93	266.52
	7	-7.73	261.75
	18	271.61	2019.38
14RLS990410.las			

DPH-1.4 Report on Elevation by Class for Tiled Data - continued

File	Class	Z Min	Z Max
	1	246.37	365.85
	2	246.31	266.77
	7	-10.9	214.07
	18	270.22	2019.11
14RLS990425.las	1	242.72	275.7
	2	242.67	261.65
	7	-15.22	244.65
	18	257.4	2014.7
14RLS990440.las	1	236.15	261.68
	2	236.14	257.9
	7	-19.6	193.8
	18	273.13	2014.41
14RLS990455.las	1	231.9	260.25
	2	231.79	255.79
	7	-26.89	240.34
	18	269.38	2004.39
14RLS990470.las	1	234.89	257.86
	2	234.81	253.38
	7	-23.25	239.83
	18	296.65	2018.66
14RLS990485.las	1	228.82	262.08
	2	228.86	252.9
	7	-24.8	227.56
	18	285.89	2012.27
14RLS990500.las	1	221.99	335.38
	2	221.84	241.6
	7	-39.1	221.34
	18	245.36	2015.7
14RLS990515.las	1	213.8	237.97
	2	213.6	233.96
	7	-42.96	213.47
	18	237.37	2018.38
14RLS990530.las	1	214.83	257.6
	2	214.61	234.31
	7	-37.67	207.95
	18	104.21	2019.1
14RLS990545.las	1	216.8	346.84
	2	216.61	233.44
	7	-37.95	193.73

DPH-1.4 Report on Elevation by Class for Tiled Data - continued

File	Class	Z Min	Z Max
	18	229.8	2016.81
14RLS990560.las	1	215.85	237.39
	2	215.7	230.29
	7	-40.94	199.78
	18	255.76	2018.33
14RLS990575.las	1	219.14	241.15
	2	219.17	234.77
	7	-37.58	212.95
	18	252.6	2019.52
14RLS990590.las	1	219.06	261.26
	2	218.9	236.34
	7	-36.54	223.89
	18	240.39	2017.25
14RLS990605.las	1	210.34	238.5
	2	210.33	233.02
	7	-42.93	223.22
	18	237.22	2016.8
14RLS990620.las	1	206.71	319.05
	2	206.72	232.08
	7	-48.16	202.86
	18	271.73	2016.77
14RLS990635.las	1	200.54	327.22
	2	200.48	223.06
	7	-54.4	206.68
	18	247.15	2014.73
14RLS990650.las	1	196.05	231.73
	2	195.98	216.97
	7	-61.97	190.88
	18	204.2	2017.99
14RLS990665.las	1	195.35	269.56
	2	195.31	211.84
	7	-65.13	196.78
	18	213.07	2011.53
14RLS990680.las	1	182.35	211.01
	2	182.25	202.72
	7	-72.66	193.27
	18	206.99	460.85
14RLS990695.las	1	180.52	201.54

DPH-1.4 Report on Elevation by Class for Tiled Data - continued

File	Class	Z Min	Z Max
	2	180.39	195.16
	7	-68.36	189.56
	18	193.62	454.25
14RLS990710.las	1	182.42	205.12
	2	182.26	197.28
	7	-67.93	190.62
	9	187.09	187.58
	10	187.11	188.04
	18	187.5	455.05
14RLS990725.las	1	175.21	203.63
	2	174.9	191.5
	7	-73.49	188.57
	9	181.86	188.73
	10	181.89	187.6
	18	179.46	448.62
14RLS990740.las	1	178.49	223.43
	2	178.31	192.76
	7	-72.88	138.84
	18	199.65	1975.76
14RLS990755.las	1	178.88	202.19
	2	178.66	194
	7	-71.14	185.76
	9	179.88	181.48
	10	179.91	180.49
	18	181.06	1965.29
14RLS990770.las	1	174.27	197.83
	2	174.1	194.99
	7	-78.59	177.83
	18	182.41	1977.31
14RLS990785.las	1	176.24	196.89
	2	176.24	183.52
	7	-75.13	177.66
	18	182.15	1976.97
14RLS990800.las	1	180.15	198.08
	2	180.07	186.83
	7	-74.76	182.51
	18	205.81	1964.32
14RLS990815.las	1	178.96	198.62
	2	178.78	188.08
	7	-71.76	182.4

DPH-1.4 Report on Elevation by Class for Tiled Data - continued

File	Class	Z Min	Z Max
	9	181.25	182.47
	10	181.29	182.57
	18	183.61	1976.04
14RLS990830.las	1	181.07	198.7
	2	180.92	188.06
	7	-72.56	184.92
	18	183.75	445.48
14RLS990845.las	1	180.81	205.48
	2	180.54	200.37
	7	-75.22	184.33
	18	188.13	1934.35
14RLS990860.las	1	183.37	206.73
	2	183.2	203.64
	7	-74.48	192.48
	18	190.96	1972.14
14RLS990875.las	1	185.68	210.87
	2	185.41	206.82
	7	-70.63	196.29
	18	209.55	1965.84
14RLS990890.las	1	190	214.3
	2	190.02	210.02
	7	-66.36	198.81
	18	202.58	1979.11
14RLS990905.las	1	193.59	216.95
	2	193.39	213.57
	7	-63.86	202.2
	18	217.72	464.4
14RLS990920.las	1	193.91	223.28
	2	193.73	218.81
	7	-62.42	202.77
	18	262.63	1968.22
14RLS990935.las	1	196.25	223.1
	2	196.12	217.62
	7	-61.21	197.88
	9	205.76	206.21
	10	205.75	206.53
	18	234.89	1962.1
14RLS990950.las	1	199.05	220.83
	2	198.84	216.43

DPH-1.4 Report on Elevation by Class for Tiled Data - continued

File	Class	Z Min	Z Max
	7	-57.8	206.9
	18	216.93	473.27
14RLS990965.las	1	201.63	222.98
	2	200.91	217.53
	7	-55.35	212.97
	18	263.13	1959.16
14RLS990980.las	1	201.83	224.88
	2	201.56	219.57
	7	-56.19	204.61
	18	209.01	1937.66
14RLS990995.las	1	204.24	237.05
	2	203.86	218.44
	7	-53.23	213.57
	18	211.93	473.09
14RLT465025.las	1	266.69	277.62
	2	266.67	273.96
	7	17.11	195.19
	18	499.65	527.74
14RLT465040.las	1	263.62	356.85
	2	263.68	276.53
	7	11.38	198.27
	18	312.64	2063.88
14RLT465055.las	1	269.01	385.08
	2	269	277.04
	7	6.16	193.7
	18	333.39	2080.08
14RLT465070.las	1	263.44	278.59
	2	263.42	274.9
	7	10.25	263.25
	18	333.31	2070.17
14RLT480010.las	1	265.42	281.01
	2	265.26	273.36
	7	9.99	99.12
	18	417.19	531.4
14RLT480025.las	1	271.35	281.81
	2	271.36	277.35
	7	14.06	196.2
	18	287.46	2012.32
14RLT480040.las			

DPH-1.4 Report on Elevation by Class for Tiled Data - continued

File	Class	Z Min	Z Max
	1	266.14	391.43
	2	266.07	278.07
	7	11.41	258.91
	18	307.82	2064.86
14RLT480055.las	1	271.29	324.69
	2	271.29	281.5
	7	16.12	256.02
	18	289.36	2069.37
14RLT480070.las	1	268.15	330.39
	2	268.17	278.59
	7	13.93	272.66
	18	288.48	2129.73
14RLT495010.las	1	257.58	279.79
	2	257.62	274.52
	7	3.87	266.21
	18	278.54	1829.27
14RLT495025.las	1	270.63	281.83
	2	270.46	276.75
	7	13.78	530.69
	18	296.02	534.83
14RLT495040.las	1	268.2	295.93
	2	268.21	277.11
	7	11.92	265.83
	18	308.35	2013.48
14RLT495055.las	1	270.43	326.03
	2	270.34	281.04
	7	15.73	269.06
	18	304.06	2089.02
14RLT495070.las	1	275.36	394.05
	2	275.35	283.63
	7	17.62	276.16
	18	298.22	2087.23
14RLT510010.las	1	258.04	357.69
	2	257.89	273.95
	7	4.78	264.39
	18	170.87	2008.63
14RLT510025.las	1	262.58	385.52
	2	262.48	274.59
	7	9.24	258.15

DPH-1.4 Report on Elevation by Class for Tiled Data - continued

File	Class	Z Min	Z Max
	9	267.01	267.23
	10	266.97	267.17
	18	279.73	2052.74
14RLT510040.las	1	266.79	375.07
	2	266.78	277.14
	7	11.51	274.07
	18	310.8	2072.39
14RLT510055.las	1	272.91	388.97
	2	272.75	280.04
	7	15.57	277.25
	18	302.71	2070.9
14RLT510070.las	1	274.02	377.25
	2	273.93	282.02
	7	18.27	278.1
	18	297.95	2061.23
14RLT525010.las	1	255.28	355.87
	2	255.28	274.45
	7	-0.69	270.24
	18	274.43	2005.06
14RLT525025.las	1	259.34	335.88
	2	259.14	276.03
	7	3.73	244.11
	9	266.96	267.95
	10	266.95	267.59
	18	301.67	2054.86
14RLT525040.las	1	266.9	310.25
	2	267.02	276.55
	7	10.41	269.04
	9	266.99	267.37
	10	267	267.66
	18	286.88	2056.92
14RLT525055.las	1	272.52	364.27
	2	272.51	278.76
	7	14.57	249.68
	18	297.91	2052.83
14RLT525070.las	1	275.98	286.39
	2	275.96	280.8
	7	17.72	270.54
	18	304.29	2060.96
14RLT540010.las			

DPH-1.4 Report on Elevation by Class for Tiled Data - continued

File	Class	Z Min	Z Max
	1	258.67	280.66
	2	258.63	274.88
	7	3.39	235.47
	18	316.18	2010.84
14RLT540025.las	1	266.41	284.33
	2	266.42	276.6
	7	14.03	262.97
	18	305.14	2008.43
14RLT540040.las	1	272.31	287.56
	2	272.29	279.34
	7	14.93	517.08
	18	302.96	2008.34
14RLT540055.las	1	274.35	385.65
	2	274.34	282.98
	7	17.87	276.13
	18	308.02	2050.79
14RLT540070.las	1	271.22	297.04
	2	271.22	280.1
	7	13.79	271.3
	18	286.65	2048.71
14RLT555010.las	1	262.1	278.73
	2	262.12	274.29
	7	8.39	206.76
	18	277.81	529.2
14RLT555025.las	1	263.35	280.26
	2	263.07	277.09
	7	9.93	237.59
	18	281.56	1998.33
14RLT555040.las	1	262.83	396.24
	2	262.82	277.7
	7	8.23	254.72
	9	264.17	264.53
	10	264.22	264.67
	18	308.91	1903.38
14RLT555055.las	1	265.45	396.09
	2	265.46	276.88
	7	9.89	268.99
	18	282.91	2105.04
14RLT555070.las	1	269.53	388.42

DPH-1.4 Report on Elevation by Class for Tiled Data - continued

File	Class	Z Min	Z Max
	2	269.55	279.11
	7	14.16	260.68
	18	306.97	2088.89
14RLT570010.las	1	254.62	355.08
	2	254.64	268.48
	7	0.46	260.74
	9	254.61	255.74
	10	254.65	255.71
	18	255.51	518.83
14RLT570025.las	1	255.01	387.54
	2	254.52	269.31
	7	0.47	261.64
	18	274.45	2003.79
14RLT570040.las	1	260.71	387.47
	2	260.63	272.68
	7	5.25	266.68
	18	278.59	2078.28
14RLT570055.las	1	262.32	305.18
	2	262.32	276.21
	7	11.49	265.16
	18	282.35	2072.6
14RLT570070.las	1	270.27	351.61
	2	270.27	277.23
	7	12.34	259.18
	18	286.32	2097.81
14RLT585010.las	1	254.67	275.16
	2	254.58	268.07
	7	1.33	198.77
	9	254.69	255.22
	10	254.69	255.66
	18	349.26	2005.43
14RLT585025.las	1	254.62	312.68
	2	254.52	269.94
	7	0.45	257.49
	9	258.84	259.17
	10	258.87	259.26
	18	276.96	2101.43
14RLT585040.las	1	258.16	288.34
	2	258.09	270.04
	7	2.13	258.71

DPH-1.4 Report on Elevation by Class for Tiled Data - continued

File	Class	Z Min	Z Max
	9	258.87	259.22
	10	258.89	259.44
	18	275.1	2104.92
14RLT585055.las	1	259.43	374.14
	2	259.31	273.98
	7	7.89	263.87
	9	264.68	265.06
	10	264.7	265.11
	18	272.24	2094.53
14RLT585070.las	1	264.63	396.93
	2	264.61	277.61
	7	10.34	273.48
	18	279.99	2052.47
14RLT600010.las	1	264.28	276.15
	2	264.15	272.55
	7	8.88	265.5
	18	304.1	2003.28
14RLT600025.las	1	265.36	396.84
	2	265.01	274.3
	7	9.13	271.77
	18	298.76	1989.24
14RLT600040.las	1	264.97	318.03
	2	264.98	276.09
	7	9.23	263.19
	18	295.24	2070.51
14RLT600055.las	1	263.95	386.75
	2	263.95	277.02
	7	7.56	267.43
	9	264.68	264.98
	10	264.7	265.04
	18	293.97	2073.76
14RLT600070.las	1	264.52	344.87
	2	264.52	277.36
	7	5.48	266.75
	9	264.68	268.06
	10	264.73	268.16
	18	275.19	2073.66
14RLT615010.las	1	260.62	276.22
	2	260.62	272.22
	7	7.58	251.79

DPH-1.4 Report on Elevation by Class for Tiled Data - continued

File	Class	Z Min	Z Max
	18	346.31	1990.26
14RLT615025.las	1	262.47	317.02
	2	262.32	274.21
	7	8.53	257.16
	18	274.87	2101.47
14RLT615040.las	1	269.15	333.16
	2	269.15	278.77
	7	16.62	262.48
	18	385.01	2095.98
14RLT615055.las	1	275.15	306.63
	2	275.12	279.51
	7	19.69	252.47
	18	290.76	2086.8
14RLT615070.las	1	273.9	319.66
	2	273.84	280.41
	7	18.49	254.14
	18	309.56	2090.62
14RLT630010.las	1	254.38	312.79
	2	253.84	268.37
	7	-0.52	261.63
	9	258.01	261
	10	258.02	261.18
	17	261.25	261.49
	18	261.33	1980.77
14RLT630025.las	1	258.49	276.45
	2	258.41	272.63
	7	5.7	216.26
	17	266.96	267.33
	18	283.68	1966.43
14RLT630040.las	1	261.81	335.08
	2	261.74	276.09
	7	6.58	239.34
	18	343.6	1995.46
14RLT630055.las	1	266.12	403.04
	2	266.01	279.65
	7	14.41	274.49
	17	271.58	272.83
	18	290.31	2080
14RLT630070.las	1	271.65	369.77

DPH-1.4 Report on Elevation by Class for Tiled Data - continued

File	Class	Z Min	Z Max
	2	271.55	283.08
	7	18.72	279.36
	9	273.73	273.91
	10	273.73	274.06
	18	359	2079.69
14RLT645010.las	1	259.47	398.03
	2	259.46	274.48
	7	5.68	270.93
	9	264.54	264.75
	10	264.6	264.88
	18	115.99	1972.7
14RLT645025.las	1	260.83	397.54
	2	260.71	274.89
	7	5.5	269.35
	18	293.81	1994.07
14RLT645040.las	1	265.02	373.02
	2	265.04	274.19
	7	8.91	271.83
	18	300.07	2088.93
14RLT645055.las	1	266.96	303.48
	2	266.87	277.87
	7	14.3	272.27
	18	292.18	2095.56
14RLT645070.las	1	272.53	400.66
	2	272.48	280.31
	7	14.97	276.47
	9	273.72	274
	10	273.74	274.11
	18	291.86	2103.01
14RLT660010.las	1	269.4	308.22
	2	268.98	278.23
	7	12.38	257.92
	18	154.45	2022.82
14RLT660025.las	1	268.43	387.5
	2	268.36	280.44
	7	14.05	276.25
	18	285.84	2109.82
14RLT660040.las	1	269.06	353.47
	2	269.09	279.22
	7	11.46	275.52

DPH-1.4 Report on Elevation by Class for Tiled Data - continued

File	Class	Z Min	Z Max
	18	285.55	2116.92
14RLT660055.las	1	268.96	357.97
	2	268.94	278.92
	7	10.29	272.58
	18	284.42	2124.22
14RLT660070.las	1	277.12	395.44
	2	277.11	281.05
	7	16.76	276.37
	18	291.77	2113.31
14RLT675010.las	1	263.93	323.25
	2	263.97	278.33
	7	12.94	262.51
	18	282.49	2014.13
14RLT675025.las	1	261.41	303.12
	2	261.41	281.03
	7	9.82	519.54
	18	298.24	2018.32
14RLT675040.las	1	265.7	403.43
	2	265.57	280.1
	7	12.75	277.39
	18	285.77	2132.83
14RLT675055.las	1	271.96	393.76
	2	271.96	281.07
	7	14.31	265.75
	9	275.3	277.6
	10	275.32	276.37
	18	289.52	2103.04
14RLT675070.las	1	275.23	390.26
	2	275.31	282.51
	7	17.75	269.43
	9	275.34	275.56
	10	275.37	275.59
	18	294.78	2085.26
14RLT690010.las	1	251.41	324.51
	2	250.84	275.82
	7	-4.32	255.66
	18	288.15	2024.25
14RLT690025.las	1	253.96	298.85
	2	253.99	272.52

DPH-1.4 Report on Elevation by Class for Tiled Data - continued

File	Class	Z Min	Z Max
	7	-1.85	259.63
	18	89.58	2022.05
14RLT690040.las	1	261.74	380.47
	2	261.7	280.79
	7	7.54	270.86
	18	284.61	2075.61
14RLT690055.las	1	262.72	334.69
	2	262.77	279.21
	7	9.25	262.73
	18	286.01	2075.1
14RLT690070.las	1	268.67	399.21
	2	268.67	282.97
	7	16.39	270.14
	18	289.72	2102.93
14RLT705010.las	1	244.39	263.78
	2	246.64	260.47
	7	-10.07	244.27
	9	251.08	251.43
	10	251.06	251.53
	18	264.86	2035.69
14RLT705025.las	1	248.87	339.66
	2	248.56	264.9
	7	-11.16	516.54
	9	251.04	251.47
	10	251.05	251.68
	18	302	2019.27
14RLT705040.las	1	259.48	281.42
	2	259.41	278.91
	7	-2.09	258.87
	18	276.99	2101.3
14RLT705055.las	1	256.3	311.41
	2	256.28	275.27
	7	-0.39	254.18
	18	274.3	2087.5
14RLT705070.las	1	257.47	320.77
	2	257.49	277.81
	7	0.02	269.03
	18	276.08	2102.97
14RLT720010.las	1	242.1	264.04

DPH-1.4 Report on Elevation by Class for Tiled Data - continued

File	Class	Z Min	Z Max
	2	241.83	261.83
	7	-14.21	251.39
	18	249.79	2016.36
14RLT720025.las	1	249.64	270.68
	2	248.57	268.35
	7	-7.95	211.6
	18	265.25	1921.79
14RLT720040.las	1	252.57	377.99
	2	252.56	262.11
	7	-4.39	243.3
	18	280.44	1983.43
14RLT720055.las	1	249.56	310.28
	2	249.5	260.21
	7	-6.34	250.44
	18	263.26	2099.39
14RLT720070.las	1	250.69	370.39
	2	250.69	265.32
	7	-7.33	253.94
	18	264.39	2091.02
14RLT735010.las	1	241.94	266.65
	2	241.99	261.44
	7	-11.42	232.67
	18	300.61	2002.91
14RLT735025.las	1	245.67	376.52
	2	245.65	259.92
	7	-9.98	235.3
	18	265.17	2017.88
14RLT735040.las	1	245.37	329.25
	2	245.38	255.26
	7	-10.96	248.38
	18	265.56	2096.54
14RLT735055.las	1	244.19	370.97
	2	244.2	253.77
	7	-10.18	247.43
	18	259.72	2108.58
14RLT735070.las	1	245.89	295.42
	2	245.92	254.17
	7	-10.8	247.15
	18	260.36	2100.67

DPH-1.4 Report on Elevation by Class for Tiled Data - continued

File	Class	Z Min	Z Max
14RLT750010.las	1	237.21	255.1
	2	237.1	249.96
	7	-18.34	196.32
	9	239.69	240.69
	10	239.69	240.42
	18	272.28	1984.5
14RLT750025.las	1	240.15	257.63
	2	239.89	253.71
	7	-16.7	222.2
	18	117.69	1991.76
14RLT750040.las	1	239.36	263.49
	2	239.39	251.14
	7	-15.16	243.36
	9	239.37	239.54
	10	239.38	239.54
	18	255.79	1903.08
14RLT750055.las	1	239.53	360.22
	2	239.55	249
	7	-16.45	244.04
	18	254.99	2086.93
14RLT750070.las	1	239.96	363.05
	2	239.92	248.78
	7	-13.88	241.54
	18	256.95	2093.01
14RLT765010.las	1	233.35	267.56
	2	233.26	247.21
	7	-19.84	235.14
	18	254.28	1996.84
14RLT765025.las	1	233.39	303.45
	2	233.17	245.77
	7	-21.46	219.88
	9	237.52	237.88
	10	237.52	238.12
	18	284.91	2002.87
14RLT765040.las	1	231.77	359.92
	2	231.82	244.37
	7	-24.26	236.55
	9	239.39	239.84
	10	239.42	240.2
	18	247.09	2015.71
14RLT765055.las			

DPH-1.4 Report on Elevation by Class for Tiled Data - continued

File	Class	Z Min	Z Max
	1	233.95	358.5
	2	233.94	243.24
	7	-23.66	236.82
	18	253.79	2083.13
14RLT765070.las	1	230.06	328.48
	2	230.07	243.43
	7	-22.18	240.14
	18	251.95	2099.58
14RLT780010.las	1	229.31	333.37
	2	229.38	247.67
	7	-25.93	246.06
	18	246.14	2007.57
14RLT780025.las	1	228.19	350.61
	2	228.05	241.38
	7	-27.95	232.63
	9	229	229.17
	10	228.97	229.23
	18	247.6	1998.41
14RLT780040.las	1	226.41	332.94
	2	226.17	240.21
	7	-27.9	232.61
	18	238.47	2101.94
14RLT780055.las	1	227	361.02
	2	226.79	238.35
	7	-25.85	233.95
	18	235.69	1989.46
14RLT780070.las	1	229.76	276.19
	2	229.71	241.88
	7	-22.73	233.78
	18	249.67	2088.35
14RLT795010.las	1	219.79	295.43
	2	219.76	234.66
	7	-33.44	228.53
	18	252.73	1988.71
14RLT795025.las	1	221.29	253.67
	2	221.34	233.53
	7	-31.79	228.51
	9	228.87	229.19
	10	228.88	229.3
	17	229.88	230.93

DPH-1.4 Report on Elevation by Class for Tiled Data - continued

File	Class	Z Min	Z Max
	18	240.65	1986.8
14RLT795040.las	1	224.24	344.51
	2	224.29	236.02
	7	-28.35	229.27
	17	231.59	232.7
	18	244.64	1977.56
14RLT795055.las	1	230.18	341.58
	2	230.2	241.54
	7	-24.44	231.08
	18	247.53	1987.2
14RLT795070.las	1	235.62	357.5
	2	235.64	242.41
	7	-19.75	227.79
	18	251.48	1989.27
14RLT810010.las	1	217.97	339.73
	2	217.94	230.85
	7	-36.19	223.52
	18	231.05	1984.18
14RLT810025.las	1	227.03	333.76
	2	226.91	233.81
	7	-30.1	217.92
	18	250.62	1975.04
14RLT810040.las	1	230.73	282.62
	2	230.73	237.24
	7	-27.79	229.06
	18	246.93	2004.9
14RLT810055.las	1	232.89	345.8
	2	232.82	237.92
	7	-22.2	234.36
	18	248.76	1985.01
14RLT810070.las	1	234.58	361.35
	2	234.65	240.69
	7	-22.23	222.3
	18	249.3	1977.3
14RLT825010.las	1	222.11	349.14
	2	221.65	228.7
	7	-34.76	221.27
	18	254.21	2004.59
14RLT825025.las			

DPH-1.4 Report on Elevation by Class for Tiled Data - continued

File	Class	Z Min	Z Max
	1	226.42	243.86
	2	226.46	235.99
	7	-32.66	486.38
	18	55.39	2016.09
14RLT825040.las	1	226.78	293.52
	2	226.4	237.26
	7	-30.75	204.75
	18	243.92	2021.32
14RLT825055.las	1	230.11	283.55
	2	230.1	236.6
	7	-26.09	231.49
	18	245.15	2018.39
14RLT825070.las	1	232.76	313.61
	2	232.79	241.25
	7	-23.04	235.19
	17	235.36	236.82
	18	248.85	2013.45
14RLT840010.las	1	221.08	348.07
	2	220.92	229.87
	7	-31.72	200.09
	18	242.31	2006.87
14RLT840025.las	1	220.61	271.57
	2	220.7	231.5
	7	-30.83	207.3
	18	117.26	2021.92
14RLT840040.las	1	225.81	282.88
	2	225.85	232.52
	7	-31.13	207.37
	18	239.94	2005.19
14RLT840055.las	1	229.2	273.31
	2	229.19	235.58
	7	-28.45	229.99
	18	243.32	1981.17
14RLT840070.las	1	230.19	251.75
	2	230.2	241.32
	7	-24.46	231.81
	18	244.89	1976.55
14RLT855010.las	1	216.52	232.2
	2	216.45	227.78

DPH-1.4 Report on Elevation by Class for Tiled Data - continued

File	Class	Z Min	Z Max
	7	-38.5	217.63
	18	236.63	1973.32
14RLT855025.las	1	219.73	242.36
	2	219.75	227.55
	7	-36.77	194.73
	18	235.19	1980.86
14RLT855040.las	1	225.67	299.05
	2	225.73	231.15
	7	-31.1	224.78
	18	240.52	1982.89
14RLT855055.las	1	224.13	320.77
	2	224.09	232.81
	7	-30.93	209.43
	18	241.54	1972.77
14RLT855070.las	1	227.64	249.35
	2	227.66	236.94
	7	-27.2	232.25
	18	243.27	1984.64
14RLT870010.las	1	215.68	230.44
	2	215.57	223.29
	7	-40.04	216.79
	18	244.11	2013.37
14RLT870025.las	1	219.87	347.23
	2	219.86	226.61
	7	-35.75	201.39
	18	241.55	2015.62
14RLT870040.las	1	218.97	242.63
	2	218.74	229.12
	7	-39.22	221.24
	18	235.35	1961.18
14RLT870055.las	1	220.85	327.92
	2	220.95	230.07
	7	-36.22	223.12
	18	237.34	1969.57
14RLT870070.las	1	224.39	245.94
	2	224.36	233.69
	7	-31.46	232.58
	18	238.4	1974.44
14RLT885010.las			

DPH-1.4 Report on Elevation by Class for Tiled Data - continued

File	Class	Z Min	Z Max
	1	211.02	231.68
	2	210.93	228.53
	7	-43.49	183.56
	18	228.92	1994.6
14RLT885025.las	1	211.64	230.36
	2	211.34	224.38
	7	-45.21	213.58
	18	254.58	2018.02
14RLT885040.las	1	215.65	288.9
	2	215.37	226.13
	7	-42.39	198.85
	18	231.79	1993.54
14RLT885055.las	1	218.84	271.91
	2	218.82	227.96
	7	-36.95	198.37
	18	237.55	1965.1
14RLT885070.las	1	223.22	247.66
	2	223.29	237.17
	7	-31.76	213.36
	18	238.31	1981.27
14RLT900010.las	1	208.51	225.02
	2	208.36	216.96
	7	-47.45	211.12
	18	237.58	1977.89
14RLT900025.las	1	212.03	229.33
	2	212.05	222.4
	7	-45.13	213.9
	9	215.75	216.19
	10	215.77	216.31
	18	270.88	1988.06
14RLT900040.las	1	216.36	307.52
	2	216.07	227.3
	7	-40.55	220.59
	18	234.45	1959.82
14RLT900055.las	1	222.57	247.51
	2	222.58	236.94
	7	-33.09	191.32
	18	238.47	1970.2
14RLT900070.las	1	225.02	300.47

DPH-1.4 Report on Elevation by Class for Tiled Data - continued

File	Class	Z Min	Z Max
	2	225.03	240.06
	7	-28.26	211.26
	18	239.26	1952.93
14RLT915010.las	1	208.64	229.38
	2	208.56	220.83
	7	-47.02	210.69
	18	335.82	1967.61
14RLT915025.las	1	212.51	305.81
	2	212.52	224.7
	7	-39.93	172.76
	18	219.93	1962.61
14RLT915040.las	1	219.07	255.36
	2	219.08	231.11
	7	-34.03	223.97
	18	229.32	1942.5
14RLT915055.las	1	223.59	335.66
	2	223.59	239.29
	7	-31.86	225.71
	18	232.8	1960.18
14RLT915070.las	1	231.06	256.21
	2	230.96	241.86
	7	-23.8	214.43
	18	248.87	1977.42
14RLT930010.las	1	216.38	239.15
	2	216.19	232.64
	7	-41.28	172.44
	18	265.64	1998.22
14RLT930025.las	1	216.26	239.2
	2	216.13	232.91
	7	-40.53	210.9
	18	255.62	1998.12
14RLT930040.las	1	219.17	355.06
	2	218.97	235.27
	7	-38.66	221.66
	18	310.66	1978.45
14RLT930055.las	1	230.5	281.62
	2	230.54	239.35
	7	-24.41	209.44
	18	251.17	1980.94

DPH-1.4 Report on Elevation by Class for Tiled Data - continued

File	Class	Z Min	Z Max
14RLT930070.las	1	230.02	253.87
	2	229.92	240.73
	7	-25.64	229.78
	18	247.62	1980.81
14RLT945010.las	1	213.75	253.32
	2	213.8	234.52
	7	-40.71	216.27
	18	244.88	1969.12
14RLT945025.las	1	225.37	243.28
	2	225.24	237.28
	7	-31.86	470.89
	18	258.67	1970.09
14RLT945040.las	1	221.98	317.79
	2	222.02	237.1
	7	-35.13	215.69
	18	241.1	1887.05
14RLT945055.las	1	223.59	260.93
	2	223.51	235.6
	7	-31.12	215.09
	18	238.25	1943.49
14RLT945070.las	1	225.9	338.91
	2	225.9	237.82
	7	-27.88	210.59
	18	240.88	1981.92
14RLT960010.las	1	215.28	349.57
	2	215.33	229.78
	7	-38.33	226.47
	18	250.55	483.45
14RLT960025.las	1	216.53	337.71
	2	216.54	232.13
	7	-37.94	228.97
	18	254.76	1980.72
14RLT960040.las	1	218.28	344.67
	2	218.13	231.89
	7	-38.2	220.22
	18	234.35	1979.51
14RLT960055.las	1	217.72	355.88
	2	217.75	232.56
	7	-35.95	221.9

DPH-1.4 Report on Elevation by Class for Tiled Data - continued

File	Class	Z Min	Z Max
	18	233.95	486.91
14RLT960070.las	1	217.21	255.4
	2	217.22	234.05
	7	-35.59	229.69
	18	234.88	487
14RLT975010.las	1	209.27	225.86
	2	209.08	221.97
	7	-46.84	212.88
	9	212.68	212.92
	10	212.72	213.03
	18	215.29	474.74
14RLT975025.las	1	213.32	266.8
	2	213.06	226.24
	7	-44.01	146.42
	18	71.41	480.46
14RLT975040.las	1	213.85	236.79
	2	213.48	225.52
	7	-40.17	196.98
	18	76.43	479.9
14RLT975055.las	1	213.42	304.86
	2	213.39	224.84
	7	-38.76	215.3
	18	232.21	479.08
14RLT975070.las	1	212.54	239.94
	2	212.49	224.39
	7	-38.08	218.82
	18	222.43	480.57
14RLT990010.las	1	206.41	228.4
	2	206.28	223.85
	7	-49.86	219.84
	18	229.56	479.07
14RLT990025.las	1	205.47	230.14
	2	205.33	223.41
	7	-45.38	209.43
	18	262.13	480.09
14RLT990040.las	1	205.21	239.48
	2	205.09	221.49
	7	-46.79	213.42
	18	220.33	478.81

DPH-1.4 Report on Elevation by Class for Tiled Data - continued

File	Class	Z Min	Z Max
14RLT990055.las	1	208.46	290.85
	2	208.39	218.83
	7	-45.57	216.13
	18	224.85	2043.44
14RLT990070.las	1	212.64	243.98
	2	212.61	226.27
	7	-41.59	216.45
	18	218.17	2046.92
14RMS005185.las	1	211.84	237.18
	2	211.78	233.85
	7	-35.64	177.58
	18	396.89	483.81
14RMS005200.las	1	204.78	239.35
	2	204.75	238.86
	7	-43.29	230.93
	18	263.04	2001.19
14RMS005215.las	1	208.32	241.77
	2	208.23	237.08
	7	-40.97	220.33
	18	228.73	1996.21
14RMS005230.las	1	215.97	308.29
	2	215.91	244.42
	7	-34.47	231.72
	18	247.7	1998.41
14RMS005245.las	1	222.37	251.28
	2	222.33	247.62
	7	-31.38	239.09
	18	290.12	2000.87
14RMS005260.las	1	222.91	249.37
	2	222.94	245.34
	7	-32.1	235.91
	18	304.65	2002.75
14RMS005275.las	1	227.8	268.43
	2	227.64	241.21
	7	-29.15	233.92
	18	240.25	2002.35
14RMS005290.las	1	226.05	248.26
	2	226.07	241.79
	7	-29.83	205.88

DPH-1.4 Report on Elevation by Class for Tiled Data - continued

File	Class	Z Min	Z Max
	18	245.1	2000.68
14RMS005305.las	1	227.21	251.28
	2	227.29	241.79
	7	-29.82	215.5
	18	238.5	2000.6
14RMS005320.las	1	231.62	253.97
	2	231.5	247.14
	7	-25.41	239.53
	18	271.32	502.23
14RMS005335.las	1	236.12	262.09
	2	236.04	253.45
	7	-18.85	210.88
	18	248.98	1999.91
14RMS005350.las	1	243.54	266.46
	2	243.48	258.08
	7	-13.99	202.87
	18	256.33	2002.44
14RMS005365.las	1	249.07	267.45
	2	248.96	258.04
	7	-7.81	207
	18	260.13	2005.98
14RMS005380.las	1	248.42	266.09
	2	248.43	259.81
	7	-7.57	252.98
	18	259.17	2006.42
14RMS005395.las	1	255.14	275.44
	2	255.08	267.05
	7	-1.65	208.22
	18	270.47	2004.7
14RMS005410.las	1	251.46	272.99
	2	251.42	265.93
	7	-2.69	248.92
	18	262.5	2005.64
14RMS005425.las	1	239.95	345.62
	2	239.91	264.03
	7	-16.61	245.27
	18	278.71	2002.1
14RMS005440.las	1	234.25	264.07

DPH-1.4 Report on Elevation by Class for Tiled Data - continued

File	Class	Z Min	Z Max
	2	234.16	258.88
	7	-19.37	216.12
	18	255.21	2001.58
14RMS005455.las	1	226.59	256.77
	2	226.52	249.35
	7	-27.26	231.65
	18	238.5	1998.25
14RMS005470.las	1	221.9	306.53
	2	221.73	242.52
	7	-34.65	203.19
	18	246.34	1997.94
14RMS005485.las	1	220.82	254.45
	2	220.76	246.93
	7	-33.5	185.54
	18	255.39	2002.21
14RMS005500.las	1	218.72	247.81
	2	218.64	240.34
	7	-34.57	475.58
	9	230.01	230.32
	10	230.01	230.45
	18	236.08	2005.6
14RMS005515.las	1	212.93	237.54
	2	212.99	232.04
	7	-39.78	185.87
	18	235.43	2005.15
14RMS005530.las	1	209.14	235.83
	2	209.02	229.96
	7	-44.55	202.21
	18	226.05	2001.52
14RMS005545.las	1	209.98	238.14
	2	209.96	228.05
	7	-44.54	189.76
	18	230.86	2002.04
14RMS005560.las	1	88.3	236.56
	2	210.67	229.6
	7	-44.06	212.69
	18	19.2	1997.43
14RMS005575.las	1	209.11	235
	2	208.77	229.96

DPH-1.4 Report on Elevation by Class for Tiled Data - continued

File	Class	Z Min	Z Max
	7	-47.58	194.02
	18	228.12	2002.9
14RMS005590.las	1	211.33	253.65
	2	211.23	230.34
	7	-42.59	228.55
	18	225.02	2001.05
14RMS005605.las	1	212.51	256.67
	2	212.47	229.56
	7	-44.51	195.52
	18	278.81	1999.6
14RMS005620.las	1	210.36	264.3
	2	210.31	232.46
	7	-44.42	228.19
	18	222.71	1954.73
14RMS005635.las	1	208.27	237.81
	2	208.24	229.44
	7	-43.43	209.33
	18	224.81	2006.47
14RMS005650.las	1	201.42	227.12
	2	201.37	219.89
	7	-51.82	214.74
	18	263.5	2007.35
14RMS005665.las	1	192.49	250.51
	2	192.51	208.92
	7	-59.83	199.3
	18	209.12	2006.18
14RMS005680.las	1	184.71	261.13
	2	184.58	203.66
	7	-67.85	191.38
	18	230.9	2002.83
14RMS005695.las	1	178.05	206.19
	2	178.07	191.87
	7	-78.21	184.6
	18	189.67	444.29
14RMS005710.las	1	177.47	204.64
	2	177.47	195.48
	7	-78.91	180.98
	18	185.7	450.21
14RMS005725.las			

DPH-1.4 Report on Elevation by Class for Tiled Data - continued

File	Class	Z Min	Z Max
	1	173.54	193.51
	2	173.35	187.45
	7	-81.03	187.09
	18	177.08	1947.02
14RMS005740.las	1	173.02	196.06
	2	172.98	187.5
	7	-81.73	177.74
	9	175.57	175.75
	10	175.53	176.04
	18	188	441.54
14RMS005755.las	1	173.32	198.28
	2	173.23	187.43
	7	-82.96	177.97
	9	175.52	176.66
	10	175.53	176.69
	18	208.35	442.1
14RMS005770.las	1	172.88	293.14
	2	172.81	183.74
	7	-84.12	176.3
	17	176.63	177.05
	18	179.89	1757.66
14RMS005785.las	1	174.31	233.51
	2	174.29	181.16
	7	-82.62	178.72
	18	178.54	438.32
14RMS005800.las	1	175.87	203.56
	2	175.76	183.21
	7	-80.42	179.62
	18	222.27	1953.51
14RMS005815.las	1	177.85	197.84
	2	177.88	185.42
	7	-76.62	181.74
	18	184.6	1968.86
14RMS005830.las	1	178.96	284.16
	2	178.92	185.47
	7	-72.71	180.5
	18	186.02	435.34
14RMS005845.las	1	179.61	318.16
	2	179.42	201.15
	7	-65.89	192.32

DPH-1.4 Report on Elevation by Class for Tiled Data - continued

File	Class	Z Min	Z Max
	9	187.19	187.58
	10	187.21	187.39
	18	188.17	389.7
14RMS005860.las	1	187.19	208.02
	2	187.19	201.68
	7	-58.76	167.14
	18	203.23	435.57
14RMS005875.las	1	187.36	208.81
	2	187.41	202.64
	7	-57.37	188.18
	9	192.39	193.97
	10	192.39	192.9
	18	225.49	1995.58
14RMS005890.las	1	187.78	210.21
	2	187.83	205.02
	7	-69.76	196.12
	9	192.38	195.58
	10	192.37	195.59
	18	194.42	450.71
14RMS005905.las	1	187.13	240.81
	2	187.1	205.21
	7	-60.46	200.07
	9	195.08	195.24
	10	195.05	195.25
	18	201.15	343.44
14RMS005920.las	1	189.5	209.21
	2	189.27	200.78
	7	-60.36	195.04
	18	191.25	449.99
14RMS005935.las	1	192.06	289.28
	2	191.72	200.97
	7	-58.34	197.48
	9	196.5	198.71
	10	196.51	198.67
	18	198.68	451.75
14RMS005950.las	1	196.22	320.97
	2	196	208.58
	7	-58.5	197.9
	9	196.54	200.77
	10	196.53	200.68
	18	199.62	457.41

DPH-1.4 Report on Elevation by Class for Tiled Data - continued

File	Class	Z Min	Z Max
14RMS005965.las	1	196.42	232.84
	2	196.36	210.6
	7	-57.44	201.9
	9	196.42	199.32
	10	196.43	199.58
	18	198.29	458.44
14RMS005980.las	1	196.41	228.24
	2	196.28	213.63
	7	-58.01	201.2
	18	200.75	462.78
14RMS005995.las	1	199.5	274.55
	2	199.4	213.2
	7	-52.67	206.88
	17	209.41	209.82
	18	205.47	468.94
14RMS020185.las	1	196.87	223.55
	2	196.82	218.55
	7	-48.16	202.12
	17	203.79	203.9
	18	324.42	1994.77
14RMS020200.las	1	198.23	269.96
	2	198.18	225.98
	7	-50.6	216.46
	18	210.02	1996.14
14RMS020215.las	1	202.34	336.56
	2	202.31	225.12
	7	-50.08	214.34
	9	206.74	212.27
	10	206.77	212.44
	18	212.43	1996.9
14RMS020230.las	1	208.31	241.58
	2	208.31	228.77
	7	-46.39	219.26
	18	224.65	1998.95
14RMS020245.las	1	210.18	252.77
	2	210	231.93
	7	-40.34	219.21
	18	223.07	2000.44
14RMS020260.las	1	213.36	278.12
	2	213.31	230.76

DPH-1.4 Report on Elevation by Class for Tiled Data - continued

File	Class	Z Min	Z Max
	7	-38.37	225.36
	18	228.58	1998.78
14RMS020275.las	1	218.29	244.74
	2	218.48	232.98
	7	-35.13	221.07
	18	229.28	2000.39
14RMS020290.las	1	222.3	240.39
	2	222.37	233.21
	7	-34.35	446.64
	9	227.38	227.58
	10	227.35	227.73
	18	231.64	1968.29
14RMS020305.las	1	224.32	248.19
	2	224.33	240.57
	7	-28.61	460.56
	9	224.3	227.68
	10	224.32	227.72
	18	238.79	2001.66
14RMS020320.las	1	228.44	251.81
	2	228.39	247.56
	7	-25.14	240.12
	18	282.18	2000.97
14RMS020335.las	1	232.12	315.66
	2	232.13	245.7
	7	-22.88	192.48
	18	251.13	2000.57
14RMS020350.las	1	234.02	259.75
	2	233.94	256.06
	7	-18.52	242.23
	18	294.22	2000.57
14RMS020365.las	1	241.4	372.62
	2	241.25	254.71
	7	-14.18	207.34
	9	245.11	245.6
	10	245.15	245.76
	18	252.82	2000.75
14RMS020380.las	1	245.38	263.38
	2	245.26	255.52
	7	-10.36	212.49
	9	245.2	251.2

DPH-1.4 Report on Elevation by Class for Tiled Data - continued

File	Class	Z Min	Z Max
	10	245.19	251.32
	18	259.79	2002.8
14RMS020395.las	1	250.16	321.09
	2	250.1	259.06
	7	-5.08	252.51
	18	260.31	2004.33
14RMS020410.las	1	250.63	367.82
	2	250.69	261.9
	7	-4.29	210.01
	18	261.66	2009.81
14RMS020425.las	1	239.15	266.87
	2	239.14	261.36
	7	-17.06	192.78
	18	276.34	2011.2
14RMS020440.las	1	231.97	258.65
	2	231.63	255.1
	7	-24.91	196.65
	18	264.18	2005.89
14RMS020455.las	1	225.37	317.83
	2	225.38	249.18
	7	-27.83	241.18
	18	247.52	2006.61
14RMS020470.las	1	222.93	313.74
	2	222.86	249.4
	7	-24.43	218.35
	18	257.63	2013.99
14RMS020485.las	1	217.43	351.42
	2	217.05	240.76
	7	-38.07	204.29
	18	221.82	2008.86
14RMS020500.las	1	212.86	345.11
	2	212.76	234.1
	7	-41.66	198.37
	18	240.64	2007.89
14RMS020515.las	1	207.66	315.45
	2	207.52	226.51
	7	-44.98	220.73
	17	211.34	213.21
	18	230.87	2003.24

DPH-1.4 Report on Elevation by Class for Tiled Data - continued

File	Class	Z Min	Z Max
14RMS020530.las	1	203.64	234.78
	2	203.59	224.03
	7	-50.03	205.14
	18	209.76	1998.16
14RMS020545.las	1	206.62	334.16
	2	206.56	222.86
	7	-43.04	200.55
	18	220.94	2006.28
14RMS020560.las	1	205.21	233.6
	2	205.23	222.51
	7	-45.07	198.96
	18	123.43	475.48
14RMS020575.las	1	204.5	292.65
	2	204.53	219.84
	7	-42.24	212.91
	18	218.94	1943.82
14RMS020590.las	1	201.06	246.79
	2	201.04	220.91
	7	-48.44	206.73
	18	208.8	2007.91
14RMS020605.las	1	205.57	340.83
	2	205.54	223.52
	7	-49.7	208.26
	18	265.86	2011.19
14RMS020620.las	1	203.57	228.32
	2	203.62	221.64
	7	-45.37	191.71
	18	253.54	2009.85
14RMS020635.las	1	198.84	242.8
	2	198.82	218.98
	7	-54.88	210.6
	18	224.19	2008.9
14RMS020650.las	1	198.16	226.8
	2	198.19	216.88
	7	-57.15	182.97
	18	214.41	2008.53
14RMS020665.las	1	188.66	275.64
	2	188.61	204.92
	7	-68.42	196.52

DPH-1.4 Report on Elevation by Class for Tiled Data - continued

File	Class	Z Min	Z Max
	18	205.52	2014.52
14RMS020680.las	1	183.15	264.61
	2	183.1	195.61
	7	-76.34	191.85
	18	197.63	1996.18
14RMS020695.las	1	178.97	309.12
	2	178.96	186.93
	7	-74.3	176.64
	18	195.35	1997.52
14RMS020710.las	1	174.95	260.13
	2	174.9	185.89
	7	-61.27	181.27
	18	177.26	1987.78
14RMS020725.las	1	173.02	271.19
	2	172.91	181.36
	7	-68.78	179.77
	18	179.33	1896.31
14RMS020740.las	1	171.74	297.67
	2	171.7	180.27
	7	-79.69	176.51
	18	175.27	1989.47
14RMS020755.las	1	172.02	187.67
	2	172	179
	7	-75.56	174.57
	18	181.59	347.19
14RMS020770.las	1	172.41	192.14
	2	172.3	182.73
	7	-75.13	175.07
	18	180.86	415.03
14RMS020785.las	1	173.97	197.81
	2	173.98	186.95
	7	-74.66	176.88
	18	180.12	1974.26
14RMS020800.las	1	175.79	309.36
	2	175.77	191.5
	7	-77.16	178.47
	18	242.53	439.36
14RMS020815.las	1	177.55	209.22

DPH-1.4 Report on Elevation by Class for Tiled Data - continued

File	Class	Z Min	Z Max
	2	177.34	196.72
	7	-74.29	194
	18	236.67	428.88
14RMS020830.las	1	178.59	205.42
	2	178.56	199.4
	7	-73.63	194.56
	9	185.65	185.96
	10	185.67	186.03
	18	186.6	441.4
14RMS020845.las	1	180.09	205.82
	2	180	200.81
	7	-69.41	186.16
	18	190.94	456.54
14RMS020860.las	1	179.3	207.01
	2	178.89	201.04
	7	-68.82	187.37
	9	185.66	185.93
	10	185.71	186.1
	18	186.78	452.91
14RMS020875.las	1	181.14	221.3
	2	180.79	196.32
	7	-70.37	188.16
	18	185.86	1970.54
14RMS020890.las	1	184.04	201.84
	2	184.1	196.53
	7	-70.2	190.11
	18	192.27	1974.77
14RMS020905.las	1	186.75	208.75
	2	186.72	201.94
	7	-65.67	197.25
	9	193.3	193.79
	10	193.39	193.94
	18	196.56	447.98
14RMS020920.las	1	193.32	314.59
	2	193.38	205.95
	7	-63.46	155.44
	18	228	458.92
14RMS020935.las	1	194.25	216.48
	2	194.15	209.01
	7	-56.83	199.66

DPH-1.4 Report on Elevation by Class for Tiled Data - continued

File	Class	Z Min	Z Max
	9	196.52	198.68
	10	196.56	198.58
	18	201.02	464.37
14RMS020950.las	1	196.43	281.91
	2	196.43	209.95
	7	-60.06	201.35
	9	196.44	203.4
	10	196.43	202.87
	18	198.01	465.31
14RMS020965.las	1	199.12	219.81
	2	199.01	212.62
	7	-57.62	155.77
	18	219.76	1978.74
14RMS020980.las	1	201.46	272.33
	2	201.34	216.94
	7	-50.15	212.07
	18	221.98	1981.34
14RMS020995.las	1	202.59	270.71
	2	202.25	219.52
	7	-49.43	209.16
	18	220.7	471.81
14RMS035185.las	1	210.33	238.47
	2	210.22	234.24
	7	-41.74	218.57
	18	336.54	2000.38
14RMS035200.las	1	204.68	233.82
	2	204.17	231.4
	7	-46.94	221.23
	18	244.74	2003.76
14RMS035215.las	1	209.87	238.76
	2	209.26	235.69
	7	-42.58	220.14
	18	220.98	2004.29
14RMS035230.las	1	208.33	237.85
	2	208.32	233.94
	7	-43.67	226.94
	18	297.97	2000.2
14RMS035245.las	1	210.53	241.95
	2	210.43	239.16

DPH-1.4 Report on Elevation by Class for Tiled Data - continued

File	Class	Z Min	Z Max
	7	-42.98	224.87
	18	308.45	1999.8
14RMS035260.las	1	217.11	239.54
	2	216.99	235.92
	7	-39.13	223.5
	18	225.79	2001.19
14RMS035275.las	1	220.3	242.79
	2	220.05	238.65
	7	-35.25	230.77
	18	239.69	2001.45
14RMS035290.las	1	223.5	247.5
	2	223.4	241.34
	7	-32.55	200.21
	18	241.49	1992.15
14RMS035305.las	1	225.75	251.98
	2	225.54	243.83
	7	-31.93	184.64
	18	246.16	1999.11
14RMS035320.las	1	228.56	253.57
	2	228.44	244.71
	7	-29.18	241.47
	9	230.75	236.69
	10	230.74	236.7
	18	236.01	1999.82
14RMS035335.las	1	231.35	354.3
	2	231.27	244.71
	7	-26.54	195.24
	18	248.07	2002.3
14RMS035350.las	1	235.12	254.96
	2	234.87	248.16
	7	-19.81	195.18
	18	270.33	1995.77
14RMS035365.las	1	240.35	265.06
	2	240.29	252.67
	7	-15.34	246.2
	9	243.25	244.2
	10	243.28	244.13
	18	244.97	1997.2
14RMS035380.las	1	243.87	259.35

DPH-1.4 Report on Elevation by Class for Tiled Data - continued

File	Class	Z Min	Z Max
	2	243.77	251.85
	7	-12.8	247.75
	9	247.32	248.72
	10	247.35	248.71
	18	248.71	1994.53
14RMS035395.las	1	246.42	261.31
	2	246.35	253.43
	7	-9.26	204.71
	9	247.35	248.41
	10	247.37	247.98
	18	268.49	1998.84
14RMS035410.las	1	250.52	275
	2	250.45	256.76
	7	-7.52	201.69
	18	268.73	1997.46
14RMS035425.las	1	238.88	267.3
	2	238.99	257.77
	7	-18.85	249.16
	18	267.41	1998.56
14RMS035440.las	1	224.03	264.51
	2	224.1	259.8
	7	-31.75	244.53
	18	275.45	1998.69
14RMS035455.las	1	220.55	252.39
	2	220.42	248.58
	7	-32.06	241.7
	18	253.18	1999.39
14RMS035470.las	1	225.49	251.46
	2	225.49	246.08
	7	-31.58	204.58
	18	272.83	1998.99
14RMS035485.las	1	220.83	250.28
	2	220.65	239.12
	7	-35.48	181.19
	18	265.27	1991.6
14RMS035500.las	1	216.04	245.27
	2	215.92	240.44
	7	-40.84	199.77
	18	252.84	1996.48
14RMS035515.las			

DPH-1.4 Report on Elevation by Class for Tiled Data - continued

File	Class	Z Min	Z Max
	1	213.97	345.86
	2	213.98	241.45
	7	-41.03	225.72
	18	302.94	1996.05
14RMS035530.las	1	200.92	324.78
	2	200.95	222.95
	7	-50.28	202.49
	18	232.68	2002.15
14RMS035545.las	1	200.48	240.66
	2	200.48	217.6
	7	-49.55	207.07
	18	226.15	1987.09
14RMS035560.las	1	200.14	226.69
	2	199.69	220.68
	7	-49.31	175.51
	18	112.67	2000.77
14RMS035575.las	1	194.44	229.05
	2	194.36	218.89
	7	-54.25	211.49
	18	209.78	1984.85
14RMS035590.las	1	197.73	256.25
	2	197.34	216.16
	7	-56.49	202.66
	18	215.45	1997.87
14RMS035605.las	1	206.17	340.08
	2	206.07	224.44
	7	-48.64	195.08
	18	219.42	1997.41
14RMS035620.las	1	197.74	311.32
	2	197.76	223.18
	7	-54.03	209.2
	18	220.37	1963.17
14RMS035635.las	1	193.22	278.49
	2	193.21	214.18
	7	-62.68	198.46
	18	209.54	1984.66
14RMS035650.las	1	192.66	308.78
	2	192.6	209.53
	7	-64.26	185.71

DPH-1.4 Report on Elevation by Class for Tiled Data - continued

File	Class	Z Min	Z Max
	18	233.88	2000.48
14RMS035665.las	1	190.3	307.01
	2	190.22	206.59
	7	-62.67	199.82
	18	219.2	1999.07
14RMS035680.las	1	180.78	312.66
	2	180.79	198.33
	7	-71.32	194.5
	18	245.51	1972.7
14RMS035695.las	1	174.64	263.88
	2	174.49	187.12
	7	-77.67	178.25
	18	185.15	443.06
14RMS035710.las	1	173.41	195.99
	2	173.15	188.68
	7	-79.64	174.52
	18	180.78	1980.27
14RMS035725.las	1	170.03	227.73
	2	170.09	187.21
	7	-75.87	181.15
	9	173.76	174.1
	10	173.78	174.22
	18	183.94	428.74
14RMS035740.las	1	169.68	266.65
	2	169.57	177.15
	7	-80.53	172.11
	9	170.88	171.37
	10	170.91	171.94
	17	173.55	173.91
	18	179.03	412.19
14RMS035755.las	1	171.67	236.99
	2	171.47	180.63
	7	-81.72	152.34
	9	177.09	177.57
	10	177.14	177.69
	18	249.84	1918.09
14RMS035770.las	1	172.96	269.11
	2	172.84	186.58
	7	-72.69	175.83
	9	177.13	177.25

DPH-1.4 Report on Elevation by Class for Tiled Data - continued

File	Class	Z Min	Z Max
	10	177.16	177.38
	18	182.02	1937.81
14RMS035785.las	1	179.72	307.89
	2	179.56	188.49
	7	-64.82	161.25
	18	208.58	421.98
14RMS035800.las	1	181.64	202.18
	2	181.45	190.66
	7	-67.17	175.44
	18	195.11	1992.99
14RMS035815.las	1	181.49	203.07
	2	181.45	195.12
	7	-68.87	143.88
	18	194.36	1949.02
14RMS035830.las	1	183.7	204.22
	2	183.49	198.31
	7	-72.13	184.05
	18	194.33	451.9
14RMS035845.las	1	177.63	203.04
	2	177.46	196.79
	7	-75.72	186.68
	18	185.93	1980.99
14RMS035860.las	1	178.92	205.27
	2	178.68	199.92
	7	-66.46	193.45
	18	199.46	1949.6
14RMS035875.las	1	184.37	269.99
	2	184.06	201.61
	7	-68.07	187.37
	18	218.68	1969.97
14RMS035890.las	1	185.24	204.14
	2	184.9	201.08
	7	-66.23	190.29
	18	189.56	1974.96
14RMS035905.las	1	192.25	316.9
	2	192.17	203.99
	7	-64.07	194.68
	18	213.85	458.41
14RMS035920.las			

DPH-1.4 Report on Elevation by Class for Tiled Data - continued

File	Class	Z Min	Z Max
	1	199.96	258.13
	2	199.93	210.62
	7	-55.1	175.79
	9	206.49	210.42
	10	206.48	207.31
	18	213.04	467.16
14RMS035935.las	1	204.93	312.67
	2	204.87	212.66
	7	-52.16	190.26
	18	219.67	1738.02
14RMS035950.las	1	205.89	222.16
	2	205.77	213.19
	7	-52.37	147.65
	18	217.59	470.51
14RMS035965.las	1	201.28	325.58
	2	201.22	215.21
	7	-53.1	207.95
	18	218.7	472.55
14RMS035980.las	1	202.4	225.07
	2	202.33	220.38
	7	-52.74	206.8
	18	294.85	478.74
14RMS035995.las	1	206.79	231.89
	2	206.66	222.98
	7	-49.75	208.81
	18	224.8	1736.52
14RMS050185.las	1	224.46	251.89
	2	224.34	250.49
	7	-30.52	185.32
	18	313.28	2001.72
14RMS050200.las	1	213.79	324.6
	2	213.48	250.03
	7	-36.41	231.65
	18	264.9	2004.8
14RMS050215.las	1	218.24	245.99
	2	218.07	242.74
	7	-37.94	223.09
	18	227.17	2001.66
14RMS050230.las	1	218.71	249.58

DPH-1.4 Report on Elevation by Class for Tiled Data - continued

File	Class	Z Min	Z Max
	2	218.7	243.75
	7	-37.57	238.79
	9	224.7	225.61
	10	224.73	225.17
	18	225.95	2002.63
14RMS050245.las	1	225.41	254.16
	2	224.85	243.66
	7	-31.89	240.45
	18	250.94	2002.2
14RMS050260.las	1	223.87	248.47
	2	223.7	244.32
	7	-34.07	242.26
	18	254.67	1997.36
14RMS050275.las	1	223.62	244.45
	2	223.52	242.08
	7	-34.75	489.88
	9	230.12	230.9
	10	230.14	231.15
	18	231.33	2000.89
14RMS050290.las	1	230.29	275.98
	2	230.32	246.7
	7	-26.6	189.51
	18	245.02	2001.44
14RMS050305.las	1	232.02	257.21
	2	231.87	249.73
	7	-26.68	207.65
	9	234.44	235.31
	10	234.45	235.17
	18	255.96	1997.73
14RMS050320.las	1	236.57	338.83
	2	236.5	250.52
	7	-22.15	245
	9	236.53	236.92
	10	236.55	236.94
	18	254.16	2004.45
14RMS050335.las	1	229.2	253.11
	2	229.1	247.69
	7	-29.52	232.53
	18	299.1	1999.18
14RMS050350.las	1	232.88	259.77

DPH-1.4 Report on Elevation by Class for Tiled Data - continued

File	Class	Z Min	Z Max
	2	232.77	253.67
	7	-22.43	243.48
	18	256.06	2002.94
14RMS050365.las	1	239.81	262.87
	2	239.67	254.87
	7	-15.66	193.72
	18	256.82	2005.03
14RMS050380.las	1	242.81	263.74
	2	242.72	253.71
	7	-12	208.56
	18	256.49	2004.16
14RMS050395.las	1	238.19	261.35
	2	238.04	252.32
	7	-17.99	242.89
	18	258.51	2001.79
14RMS050410.las	1	231.48	264.88
	2	231.25	255.23
	7	-26.17	244.35
	18	253.33	2004.61
14RMS050425.las	1	225.52	254.51
	2	225.43	250.98
	7	-31.54	208.14
	18	237.11	2004.34
14RMS050440.las	1	224.14	249.57
	2	224.05	245.96
	7	-32.98	234.06
	18	269.91	2003.41
14RMS050455.las	1	212.16	244.01
	2	211.91	240.16
	7	-44.62	232.44
	18	279.55	2002.9
14RMS050470.las	1	211.77	244.33
	2	211.74	239.98
	7	-43.75	186.58
	18	300.28	2003.07
14RMS050485.las	1	209.82	346.81
	2	209.74	235.22
	7	-43.1	198.17
	18	287.64	2005.12

DPH-1.4 Report on Elevation by Class for Tiled Data - continued

File	Class	Z Min	Z Max
14RMS050500.las	1	216.17	244.7
	2	216.1	238.99
	7	-41.95	227.31
	18	243.01	2000.46
14RMS050515.las	1	214.06	242.96
	2	213.95	237.75
	7	-44.19	172.44
	18	265.32	1999.63
14RMS050530.las	1	202.97	232.46
	2	202.71	225.46
	7	-50.35	193.37
	18	277.04	2005.28
14RMS050545.las	1	196.58	224.77
	2	196.59	217.44
	7	-52.96	198.88
	18	206.98	2003.99
14RMS050560.las	1	192.23	219.51
	2	192.11	212.13
	7	-63.28	201.81
	18	198.52	1999.14
14RMS050575.las	1	189.35	229.69
	2	189.18	210.2
	7	-65.03	195.6
	18	201.25	1998.31
14RMS050590.las	1	189.47	222.6
	2	189.4	215.44
	7	-59.98	183.03
	18	203.34	2001.91
14RMS050605.las	1	206.96	328.39
	2	206.99	226.58
	7	-48.78	213.28
	18	218.96	2000.55
14RMS050620.las	1	204.26	333.95
	2	204.06	224.51
	7	-48.34	197.31
	18	218.45	1996.15
14RMS050635.las	1	193.76	330.19
	2	193.75	212.32
	7	-60.77	201.41

DPH-1.4 Report on Elevation by Class for Tiled Data - continued

File	Class	Z Min	Z Max
	18	214.88	2002.5
14RMS050650.las	1	188.29	284.48
	2	188.27	203.21
	7	-66.89	197.58
	18	222.7	2002.13
14RMS050665.las	1	188.41	317.74
	2	188.5	204.93
	7	-60.31	189.92
	18	206.89	1999.53
14RMS050680.las	1	179.36	205.37
	2	179.42	197.37
	7	-67.26	182.15
	18	216.86	2000.59
14RMS050695.las	1	171.28	210.85
	2	171.21	190.04
	7	-84.84	180.56
	9	176.13	176.55
	10	176.14	176.56
	18	177.76	1997.31
14RMS050710.las	1	169.25	304.26
	2	169.11	183.74
	7	-75.56	173.36
	18	187.74	425.99
14RMS050725.las	1	168.34	189.05
	2	168.01	183.53
	7	-65.83	173.79
	9	169.82	170.22
	10	169.84	170.39
	18	174.73	1947.64
14RMS050740.las	1	168.24	249.19
	2	168.12	175.67
	7	-78.24	171.11
	9	170.83	172.85
	10	170.88	171.85
	18	174.14	1937.96
14RMS050755.las	1	170.06	192.34
	2	169.94	184.35
	7	-78.18	170.6
	18	187.7	1911.61
14RMS050770.las			

DPH-1.4 Report on Elevation by Class for Tiled Data - continued

File	Class	Z Min	Z Max
	1	170.98	194.24
	2	170.98	185.47
	7	-72.55	152.15
	18	209.07	428.82
14RMS050785.las	1	173.18	302.68
	2	172.95	186.64
	7	-78.16	166.42
	18	212.96	1881.95
14RMS050800.las	1	173.52	292.85
	2	173.45	186.8
	7	-72.14	175.53
	9	181.1	181.53
	10	181.11	181.67
	18	183.01	1951.19
14RMS050815.las	1	174.52	281.35
	2	174.42	187.18
	7	-73.13	180.27
	9	178.79	181.46
	10	178.8	181.77
	18	178.6	1931.92
14RMS050830.las	1	176.48	282.4
	2	176.2	187.09
	7	-69.66	179.86
	9	182.2	182.65
	10	182.27	182.96
	18	178.29	1873.68
14RMS050845.las	1	176.56	270.16
	2	176.5	196.54
	7	-71.19	183.06
	18	178.06	1884.68
14RMS050860.las	1	190.62	295.49
	2	190.38	204.16
	7	-65.19	168.56
	18	225.16	1921.44
14RMS050875.las	1	195.1	214.42
	2	194.91	208.29
	7	-62.34	166.88
	18	216.07	1956.17
14RMS050890.las	1	187.73	291.16
	2	187.63	209.13

DPH-1.4 Report on Elevation by Class for Tiled Data - continued

File	Class	Z Min	Z Max
	7	-64.03	203.03
	9	195.6	198.6
	10	195.59	198.61
	18	196.73	1772.06
14RMS050905.las	1	188.74	210.3
	2	188.72	205.31
	7	-61.2	199.93
	18	198.24	1950.2
14RMS050920.las	1	192.4	215.28
	2	192.02	208.52
	7	-59.87	195.63
	18	197.6	465.94
14RMS050935.las	1	193.9	216.52
	2	193.53	209.71
	7	-54.11	201.36
	18	268.58	1462.05
14RMS050950.las	1	196.71	242.01
	2	196.36	210.29
	7	-52.46	202.33
	18	202.8	1929.8
14RMS050965.las	1	199.68	216.13
	2	199.49	210.86
	7	-53.66	203.22
	18	207.72	1983.84
14RMS050980.las	1	202.83	249.92
	2	202.42	214.01
	7	-54.27	208.3
	18	207.18	1983.01
14RMS050995.las	1	205.68	316.36
	2	205.42	214.57
	7	-50.55	209.69
	17	213.48	213.6
	18	207.29	1808.18
14RMS065185.las	1	232.6	269.78
	2	232.44	261.05
	7	-19.77	245.59
	18	242.07	1991.58
14RMS065200.las	1	225.88	262.7
	2	225.81	260.48

DPH-1.4 Report on Elevation by Class for Tiled Data - continued

File	Class	Z Min	Z Max
	7	-28.4	240.04
	9	232.21	235.33
	10	232.25	235.51
	18	233.36	1992.66
14RMS065215.las	1	224.55	260.83
	2	224.25	259.89
	7	-26.79	239.43
	9	235.15	235.42
	10	235.13	235.55
	18	236.7	1989.74
14RMS065230.las	1	228.52	345.06
	2	228.38	261.72
	7	-24.82	247.31
	9	234.32	235.4
	10	234.34	234.73
	18	235.51	1993.4
14RMS065245.las	1	228.58	251.38
	2	228.38	248.02
	7	-25.76	485.95
	9	234.66	235.07
	10	234.65	234.97
	18	235.81	1988.79
14RMS065260.las	1	229.81	253.58
	2	229.67	250.32
	7	-22.25	241.66
	18	232.65	1994.11
14RMS065275.las	1	230.05	345.95
	2	229.74	247.08
	7	-23.89	218.58
	18	263.74	1990.02
14RMS065290.las	1	235.6	333.44
	2	235.47	248.98
	7	-19.14	205.3
	9	238.93	239.39
	10	238.93	239.43
	18	252.01	1994.35
14RMS065305.las	1	236.62	344.42
	2	236.57	251.55
	7	-18.73	239.46
	18	264.5	1988.95
14RMS065320.las			

DPH-1.4 Report on Elevation by Class for Tiled Data - continued

File	Class	Z Min	Z Max
	1	223.08	253.7
	2	222.79	250.7
	7	-33.48	238.79
	18	241.19	1987.47
14RMS065335.las	1	219.02	252.05
	2	219.07	247.4
	7	-35.22	481.78
	9	224.32	224.7
	10	224.34	224.76
	18	225.54	1990.74
14RMS065350.las	1	222.18	255.2
	2	222.19	252.29
	7	-30.5	190.89
	18	256.52	1978.59
14RMS065365.las	1	224.81	259.02
	2	224.94	254.08
	7	-29.04	241.55
	18	231.45	1992.67
14RMS065380.las	1	233.26	262.26
	2	233.43	256.05
	7	-19.33	202.17
	18	248.84	1988.81
14RMS065395.las	1	228.75	259.79
	2	228.59	254.41
	7	-27.64	246.6
	9	228.91	236.63
	10	228.98	236.96
	17	232.86	233.53
	18	253.87	1994.74
14RMS065410.las	1	227.28	256.56
	2	227.3	249.81
	7	-28.66	237.51
	9	228.86	229.52
	10	228.87	229.47
	18	242.77	1994.74
14RMS065425.las	1	218.61	251.31
	2	218.6	244.32
	7	-37.73	224.54
	18	232.76	1992.87
14RMS065440.las	1	215.45	246.97

DPH-1.4 Report on Elevation by Class for Tiled Data - continued

File	Class	Z Min	Z Max
	2	215.49	233.39
	7	-39.9	218
	17	217.2	219.05
	18	229.99	1985.48
14RMS065455.las	1	210.03	237.7
	2	209.9	231.53
	7	-44.45	486.32
	9	222.6	223.73
	10	222.6	223.13
	18	223.48	1992.52
14RMS065470.las	1	205.19	232.36
	2	205.19	226.12
	7	-49.26	186.68
	18	221.17	1998.12
14RMS065485.las	1	203.51	231.28
	2	203.44	224.62
	7	-50.85	199.15
	18	256.39	1993.88
14RMS065500.las	1	209.08	235.51
	2	209.02	229.01
	7	-44.45	187.78
	18	225.54	1995.81
14RMS065515.las	1	207.48	320.07
	2	207.49	223.28
	7	-49.72	179.6
	18	331.7	1994.1
14RMS065530.las	1	210.89	235.18
	2	210.87	228.31
	7	-44.81	184.53
	18	222.1	1989.02
14RMS065545.las	1	202.31	235.58
	2	202.18	229.59
	7	-42.82	176.64
	18	229.18	1990.29
14RMS065560.las	1	194.63	231.19
	2	194.38	218.41
	7	-56.42	196.21
	18	211.8	1992.1
14RMS065575.las	1	192.45	219.93

DPH-1.4 Report on Elevation by Class for Tiled Data - continued

File	Class	Z Min	Z Max
	2	192.46	211.72
	7	-57.34	205.16
	18	202.78	1990.81
14RMS065590.las	1	186.24	219.74
	2	185.99	214.05
	7	-60.76	192.04
	18	194.48	1989.98
14RMS065605.las	1	196.68	222.13
	2	196.68	215.53
	7	-55.63	171.67
	18	217.21	1988.34
14RMS065620.las	1	197.86	296.07
	2	197.88	215.44
	7	-58.26	203.04
	18	237.52	1994.59
14RMS065635.las	1	191.21	320.69
	2	191.24	209.07
	7	-66.16	178.17
	18	211.98	1993.32
14RMS065650.las	1	182.45	214.22
	2	182.48	200.79
	7	-70.82	186.88
	18	198.39	1993.51
14RMS065665.las	1	180.62	290.11
	2	180.62	196.25
	7	-73.38	183.59
	9	186.27	186.47
	10	186.25	186.6
	18	192.99	1989.79
14RMS065680.las	1	178.83	291.65
	2	178.91	195.7
	7	-74.47	178.86
	9	186.25	186.52
	10	186.27	186.73
	18	195.75	1989.34
14RMS065695.las	1	168.71	196.07
	2	168.72	190.05
	7	-78.9	172.88
	18	189.03	1981.15
14RMS065710.las			

DPH-1.4 Report on Elevation by Class for Tiled Data - continued

File	Class	Z Min	Z Max
	1	165.19	288.88
	2	165.14	176.42
	7	-86.59	168.25
	18	177.4	1970.89
14RMS065725.las	1	167.01	225.56
	2	167.07	176.13
	7	-85.99	167.25
	18	79.34	1957.41
14RMS065740.las	1	167.59	186.16
	2	167.57	180.61
	7	-80.27	168.92
	18	170.97	1971.19
14RMS065755.las	1	170.59	195.46
	2	170.56	186.55
	7	-75.93	173.25
	9	173.55	180.6
	10	173.57	180.58
	18	173.12	438.11
14RMS065770.las	1	171.24	228.01
	2	171.19	186.05
	7	-84.61	178.21
	18	190.41	1971.28
14RMS065785.las	1	171.92	186.73
	2	171.93	181.01
	7	-82.11	173.29
	18	191.04	437.86
14RMS065800.las	1	173.76	194.8
	2	173.72	182.56
	7	-79.39	160.17
	18	198.55	1971.14
14RMS065815.las	1	175.01	193.15
	2	174.91	187.53
	7	-77.51	181.5
	18	206.16	1956.81
14RMS065830.las	1	176.8	207.59
	2	176.83	192.94
	7	-79.64	181.78
	18	194.28	1967.85
14RMS065845.las	1	177.68	285.69

DPH-1.4 Report on Elevation by Class for Tiled Data - continued

File	Class	Z Min	Z Max
	2	177.4	191.24
	7	-74.67	183.33
	18	187.8	1973.06
14RMS065860.las	1	184.24	206.82
	2	184.21	202.19
	7	-71.18	196.31
	9	189.82	190.26
	10	189.83	190.41
	18	191.42	460.21
14RMS065875.las	1	190.59	276.1
	2	190.49	206.59
	7	-66.59	199.21
	18	216.47	1969.09
14RMS065890.las	1	197.85	312.59
	2	197.91	209.85
	7	-55.98	172.21
	18	216.95	1965.96
14RMS065905.las	1	193.85	219.76
	2	193.13	212.98
	7	-59.46	204.66
	18	209.34	1972.09
14RMS065920.las	1	194.83	220.88
	2	194.62	216.33
	7	-58.19	202.58
	18	233.98	1973.87
14RMS065935.las	1	194.58	299.16
	2	194.12	216.39
	7	-59.14	200.41
	9	202.13	202.54
	10	202.18	202.8
	18	202.26	1973.11
14RMS065950.las	1	196.44	217.18
	2	196.19	210.45
	7	-58.15	204.16
	9	202.12	202.73
	10	202.16	202.99
	18	249.8	1963.62
14RMS065965.las	1	200.62	227.08
	2	200.52	222.55
	7	-50.91	399.54

DPH-1.4 Report on Elevation by Class for Tiled Data - continued

File	Class	Z Min	Z Max
	9	209.34	211.7
	10	209.36	209.72
	18	210.52	1967.91
14RMS065980.las	1	209.35	226.48
	2	209.23	222.13
	7	-48.4	212.76
	9	209.35	211.46
	10	209.37	209.69
	18	224.3	1971.1
14RMS065995.las	1	206.92	332.98
	2	206.63	223.28
	7	-47.03	212.92
	9	210.72	211.45
	10	210.74	211.6
	17	212.73	214.46
	18	212.21	1966.09
14RMS080185.las	1	239.38	266.09
	2	239.35	262.22
	7	-7.94	248.77
	18	335.58	1991.13
14RMS080200.las	1	241.04	381.85
	2	241.08	266.33
	7	-9.06	261.61
	18	293.36	1986.71
14RMS080215.las	1	238.94	360.64
	2	238.92	263.19
	7	-12.81	249.68
	18	265.54	1993
14RMS080230.las	1	235.81	382.75
	2	235.5	264.01
	7	-19.7	237.59
	18	261.92	1989.54
14RMS080245.las	1	234.53	260.5
	2	234.56	257.71
	7	-20.22	248.59
	18	258.81	1990.86
14RMS080260.las	1	235.74	258.12
	2	235.79	253.92
	7	-14.46	243.5
	18	277.54	1987.57

DPH-1.4 Report on Elevation by Class for Tiled Data - continued

File	Class	Z Min	Z Max
14RMS080275.las	1	232.62	258.26
	2	232.56	252.4
	7	-17.36	236.71
	18	263.61	1988.42
14RMS080290.las	1	228.13	326.55
	2	228.06	249.85
	7	-24.64	170.45
	18	250.29	1991.66
14RMS080305.las	1	220.74	255.42
	2	220.57	253.96
	7	-26.45	225.72
	18	260.31	1980.97
14RMS080320.las	1	220.73	311.33
	2	220.68	251.9
	7	-36.62	230.96
	18	237.36	1990.84
14RMS080335.las	1	210.49	313.23
	2	210.31	232.85
	7	-42.85	219.07
	9	221.25	221.91
	10	221.27	221.95
	18	232.77	1994.98
14RMS080350.las	1	210.76	241.31
	2	210.6	231.4
	7	-42.8	219.45
	9	219.8	220.36
	10	219.82	220.53
	18	221.17	1987.34
14RMS080365.las	1	217.6	285.94
	2	217.42	244.81
	7	-36.33	376.97
	9	221.36	226.78
	10	221.41	226.8
	18	227.65	1992.31
14RMS080380.las	1	221.91	261.59
	2	221.86	248.36
	7	-30.73	224.66
	18	238.44	1996.27
14RMS080395.las	1	223.95	262.6
	2	223.87	250.52

DPH-1.4 Report on Elevation by Class for Tiled Data - continued

File	Class	Z Min	Z Max
	7	-26.4	242.53
	9	242.7	242.7
	18	253.4	1994.01
14RMS080410.las	1	216.51	244.03
	2	216.81	240.4
	7	-36.56	229.23
	18	236.39	1991.64
14RMS080425.las	1	212.01	237.58
	2	211.96	231.75
	7	-42.51	185.59
	9	221.38	221.6
	10	221.38	221.66
	18	234.1	1972.58
14RMS080440.las	1	209.75	302.28
	2	209.68	221.54
	7	-45.08	214.69
	17	217.28	219.04
	18	220.43	1989.53
14RMS080455.las	1	211.38	235.73
	2	211.32	229.35
	7	-43.48	218.75
	18	228.51	1990.64
14RMS080470.las	1	198.96	225.41
	2	199	220.39
	7	-53	215.39
	9	207.54	207.82
	10	207.53	208
	18	207.74	1988.99
14RMS080485.las	1	198.46	296.7
	2	198.2	219.31
	7	-55.26	186.48
	18	272.52	1978.09
14RMS080500.las	1	202.26	333.51
	2	202.26	223.56
	7	-52.44	173.83
	18	268.07	1992.17
14RMS080515.las	1	203.2	304.9
	2	203.12	222.22
	7	-51.01	188.41
	18	270.47	1996.6

DPH-1.4 Report on Elevation by Class for Tiled Data - continued

File	Class	Z Min	Z Max
14RMS080530.las	1	199.12	227.95
	2	199.13	220.47
	7	-51.15	163.85
	18	245.4	1991.59
14RMS080545.las	1	209.34	238.08
	2	209.37	231.52
	7	-43.37	168.06
	18	242.63	1992.05
14RMS080560.las	1	203.43	241.71
	2	203.46	225.27
	7	-48.92	187.43
	18	221.14	1992.94
14RMS080575.las	1	190.99	223.18
	2	190.57	215.56
	7	-66.01	188.6
	18	97.84	1976.91
14RMS080590.las	1	182.74	261.33
	2	182.73	200.1
	7	-68.45	191.76
	9	188.3	188.96
	10	188.3	188.73
	18	191.11	1993.37
14RMS080605.las	1	189.98	316.32
	2	190	211.66
	7	-64.88	162.29
	18	209.24	1988.78
14RMS080620.las	1	192.78	267.59
	2	192.77	211.27
	7	-66.23	197.61
	18	234.93	1990.88
14RMS080635.las	1	183.41	240.82
	2	183.38	201.8
	7	-66.93	190.1
	18	201.06	1992.99
14RMS080650.las	1	183.35	316.67
	2	183.3	197
	7	-71.96	191.93
	18	192.64	1992.47
14RMS080665.las	1	176.48	197.33

DPH-1.4 Report on Elevation by Class for Tiled Data - continued

File	Class	Z Min	Z Max
	2	176.53	191.22
	7	-81.62	177.79
	18	192.37	1997
14RMS080680.las	1	174.93	270.69
	2	174.88	188.7
	7	-77.02	177.3
	18	202.34	1963.25
14RMS080695.las	1	168.6	198.69
	2	168.61	186.68
	7	-78.49	177.09
	18	176.94	1971.97
14RMS080710.las	1	165.31	182.58
	2	165.13	176.27
	7	-86.46	142.54
	18	287.25	1972.23
14RMS080725.las	1	166.56	187.08
	2	166.48	177.02
	7	-87.01	157.87
	9	167.23	168.5
	10	167.26	168.66
	18	226.08	1972.79
14RMS080740.las	1	167.7	187.13
	2	167.6	179.08
	7	-82.3	164.13
	18	209.88	1921.59
14RMS080755.las	1	171.25	193.17
	2	171.21	184.25
	7	-79.9	166.63
	9	175.83	176.23
	10	175.87	176.39
	18	249.93	1972.49
14RMS080770.las	1	177.05	194.86
	2	177.06	186.38
	7	-78.33	148.81
	18	189.84	1953.74
14RMS080785.las	1	175.67	198.66
	2	175.66	197.21
	7	-75.17	183.87
	18	212.39	1838.97
14RMS080800.las			

DPH-1.4 Report on Elevation by Class for Tiled Data - continued

File	Class	Z Min	Z Max
	1	177.46	208.74
	2	177.48	204.06
	7	-74.54	201.13
	9	190.39	190.56
	10	190.44	190.58
	18	232.58	1971.82
14RMS080815.las	1	109.57	214.42
	2	180.49	206.33
	7	-72.33	192.04
	18	212.4	1972.5
14RMS080830.las	1	180.68	302.71
	2	180.82	208.04
	7	-72.53	195.55
	18	187.9	460.49
14RMS080845.las	1	180.98	236.39
	2	181.02	199.06
	7	-70.72	190.62
	18	203.18	1972.58
14RMS080860.las	1	184.08	205.39
	2	183.76	200.76
	7	-71.17	193.79
	18	193.31	455.44
14RMS080875.las	1	191.63	212.87
	2	191.45	207.23
	7	-63.35	199.17
	18	199.75	1972.91
14RMS080890.las	1	196.38	323.51
	2	196.33	212.12
	7	-60	203.53
	18	275.22	1972.25
14RMS080905.las	1	203.56	223.4
	2	203.11	218.7
	7	-50.65	207.91
	18	221.13	1968.01
14RMS080920.las	1	204.13	304.84
	2	204.23	223.75
	7	-48.49	214.31
	18	220.57	1973.96
14RMS080935.las	1	204.36	334.58

DPH-1.4 Report on Elevation by Class for Tiled Data - continued

File	Class	Z Min	Z Max
	2	204.37	227.54
	7	-51.23	224.27
	18	229.64	1971.84
14RMS080950.las	1	202.57	326.19
	2	202.52	225.6
	7	-53.51	218.83
	9	209.53	210.28
	10	209.62	210.44
	18	211.49	1975.32
14RMS080965.las	1	207.87	332.42
	2	207.79	228.19
	7	-46.79	213.89
	9	209.46	210.36
	10	209.53	210.05
	18	264.96	479.46
14RMS080980.las	1	214.58	348.81
	2	214.59	229.73
	7	-38.51	216.57
	18	256.83	1965.03
14RMS080995.las	1	212.71	235.81
	2	212.72	230.12
	7	-42.09	222.78
	9	218.73	219.1
	10	218.76	219.37
	18	259.44	1921.94
14RMS095185.las	1	245.15	261.14
	2	245.08	258.19
	7	-11.22	172.75
	18	311.07	1999.49
14RMS095200.las	1	233.39	266.91
	2	232.49	262.86
	7	-21.41	249.43
	18	258.05	2002.36
14RMS095215.las	1	232.62	266.98
	2	232.46	262.63
	7	-26.69	249.32
	18	255.88	2001.96
14RMS095230.las	1	228.01	296.11
	2	228.04	253.68
	7	-28.17	249.06

DPH-1.4 Report on Elevation by Class for Tiled Data - continued

File	Class	Z Min	Z Max
	18	252.8	2001.7
14RMS095245.las	1	219.56	350.26
	2	219.6	254.76
	7	-34.61	248.11
	18	237.74	1999.97
14RMS095260.las	1	217.26	257.26
	2	217.16	255.01
	7	-37.82	238.38
	9	223.85	226.06
	10	223.88	225.23
	18	294.84	2005.61
14RMS095275.las	1	218.65	252.07
	2	218.68	244.63
	7	-38.46	211.86
	9	227.93	228.41
	10	227.96	228.66
	18	251.32	2003.2
14RMS095290.las	1	220.41	324.36
	2	220.22	240.44
	7	-34.13	191.38
	9	228.05	228.41
	10	228.09	228.62
	18	257.19	1993.6
14RMS095305.las	1	214.73	236.82
	2	214.61	233.06
	7	-39.14	164.81
	18	226.23	2004.38
14RMS095320.las	1	207.86	318.3
	2	207.66	228.89
	7	-46	213.61
	18	223.48	2004.06
14RMS095335.las	1	204.56	233.77
	2	204.36	229.27
	7	-46.83	424.69
	9	209.04	210.13
	10	209.06	209.91
	18	210.1	2003.05
14RMS095350.las	1	209.77	230.87
	2	209.77	226.92
	7	-43.1	172.67

DPH-1.4 Report on Elevation by Class for Tiled Data - continued

File	Class	Z Min	Z Max
	18	250.99	2002.69
14RMS095365.las	1	208.88	234.89
	2	208.58	230.73
	7	-41.75	226.5
	9	212.54	213.26
	10	212.56	213.22
	18	213.16	1999.19
14RMS095380.las	1	212.46	234.59
	2	212.33	230.82
	7	-39.91	225.36
	18	233.9	2005.11
14RMS095395.las	1	213.12	266.24
	2	213.07	234.14
	7	-37.88	211.65
	9	217.54	218.04
	10	217.52	218.09
	18	218.7	1994.02
14RMS095410.las	1	215.6	240.79
	2	215.45	235.82
	7	-37.51	202.86
	9	224.8	224.98
	10	224.83	225.06
	18	226.88	1961.12
14RMS095425.las	1	209.48	241.12
	2	209.28	231.74
	7	-45.85	215.12
	18	225.43	1949.39
14RMS095440.las	1	202.63	235.27
	2	202.65	223.84
	7	-48.48	209.41
	18	274.05	1936.22
14RMS095455.las	1	201.1	310.06
	2	200.69	219.1
	7	-53.18	204.98
	18	219.33	1927.04
14RMS095470.las	1	198.01	237.96
	2	197.91	217.7
	7	-55.83	208.51
	18	215.68	1922.94
14RMS095485.las			

DPH-1.4 Report on Elevation by Class for Tiled Data - continued

File	Class	Z Min	Z Max
	1	192.19	214.91
	2	192.06	209.58
	7	-59.17	169.03
	18	208.53	462.27
14RMS095500.las	1	198.15	228.96
	2	197.87	215.59
	7	-52.6	184.89
	18	231.45	1940.81
14RMS095515.las	1	198	227.05
	2	197.93	220.6
	7	-58.24	201.74
	18	223.52	1940.18
14RMS095530.las	1	193.36	226.17
	2	193.31	216.11
	7	-54.37	205.26
	18	226.12	1932.42
14RMS095545.las	1	200.27	231.11
	2	200.15	224.26
	7	-53.2	163.25
	18	217.5	1938.72
14RMS095560.las	1	197.35	263.75
	2	197.35	218.61
	7	-52.74	182.13
	18	212.97	1935.17
14RMS095575.las	1	195.26	224.54
	2	195.27	214.86
	7	-59.01	167.85
	18	223.53	1923.95
14RMS095590.las	1	181.75	214.99
	2	181.76	208.61
	7	-70.6	191.75
	18	229.62	1938.19
14RMS095605.las	1	180.41	225.48
	2	180.47	206.35
	7	-68.62	202.94
	18	207.09	1975.6
14RMS095620.las	1	182.43	280.3
	2	182.36	209.33
	7	-70.45	205.96

DPH-1.4 Report on Elevation by Class for Tiled Data - continued

File	Class	Z Min	Z Max
	18	195.87	1977.85
14RMS095635.las	1	177.33	307.57
	2	177.25	195.65
	7	-74.59	193.93
	18	220.46	1978.7
14RMS095650.las	1	181.54	258.47
	2	181.46	198.78
	7	-70.98	194.71
	18	214.31	1980.68
14RMS095665.las	1	175.07	307.79
	2	175.12	194.16
	7	-82.19	183.59
	9	178.18	178.57
	10	178.2	179.38
	18	194.1	1974.81
14RMS095680.las	1	168.83	191.96
	2	168.81	185.44
	7	-88.17	174.48
	9	175.08	176.51
	10	175.16	175.67
	18	188.99	1978.33
14RMS095695.las	1	164.58	187.1
	2	164.58	182.27
	7	-92.67	165.06
	18	182.99	1979.13
14RMS095710.las	1	162.88	185.29
	2	162.81	171.36
	7	-90.98	148.63
	9	167.88	168.22
	10	167.85	168.36
	17	167.73	167.88
	18	176.31	1837.76
14RMS095725.las	1	165.46	184.37
	2	165.33	172.8
	7	-74.85	167.37
	18	245.01	1975.26
14RMS095740.las	1	166.88	193.51
	2	166.83	184.94
	7	-81.68	176.96
	9	173.16	173.65

DPH-1.4 Report on Elevation by Class for Tiled Data - continued

File	Class	Z Min	Z Max
	10	173.21	173.77
	18	178.49	1971.47
14RMS095755.las	1	168.57	251.63
	2	168.52	186.18
	7	-88.86	170.57
	9	170.94	172.29
	10	170.97	171.67
	18	234.84	1981.4
14RMS095770.las	1	173.83	295.78
	2	173.18	184.69
	7	-75.52	147.08
	18	188.35	1984.1
14RMS095785.las	1	178.79	229
	2	178.64	199.2
	7	-73.85	184.58
	18	218.39	1982.35
14RMS095800.las	1	182.69	289.92
	2	182.56	202.29
	7	-67.45	190.74
	9	190.38	190.86
	10	190.39	190.89
	18	211.48	1983.5
14RMS095815.las	1	189.62	212.24
	2	189.51	205.95
	7	-65.42	198.9
	18	217.65	1983.49
14RMS095830.las	1	192.8	216.02
	2	192.84	209.76
	7	-66.47	197.14
	18	226.47	1966.09
14RMS095845.las	1	188	217.7
	2	187.94	211.35
	7	-63.95	205.31
	9	199.34	199.87
	10	199.35	200.05
	18	248.83	1985.82
14RMS095860.las	1	191.23	217.45
	2	191.02	212.86
	7	-65.14	202.57
	9	196.49	199.56

DPH-1.4 Report on Elevation by Class for Tiled Data - continued

File	Class	Z Min	Z Max
	10	196.51	199.58
	18	197.76	1974.05
14RMS095875.las	1	194.89	295.4
	2	194.87	219.74
	7	-58.13	210.19
	18	202.3	1977.77
14RMS095890.las	1	202.96	228.91
	2	202.92	222.3
	7	-53.65	205.57
	18	290.75	1986.23
14RMS095905.las	1	204.31	267.29
	2	204	223.34
	7	-52.27	210.94
	9	209.5	211.05
	10	209.54	210.23
	18	245.18	1977.16
14RMS095920.las	1	211.7	246.3
	2	211.78	228.24
	7	-44.15	201.84
	18	245.06	1978.71
14RMS095935.las	1	219.36	235.24
	2	219.22	229.62
	7	-36.31	195.06
	18	245.12	1983.43
14RMS095950.las	1	211.53	233.87
	2	211.53	227.38
	7	-44.58	224.21
	18	239.95	1979.6
14RMS095965.las	1	211.92	235.7
	2	211.75	229.36
	7	-44.01	224.77
	18	272.37	1984.6
14RMS095980.las	1	224.24	241.9
	2	224.1	236.47
	7	-32.32	189.8
	18	252.53	1978.21
14RMS095995.las	1	221.59	359.03
	2	221.39	237.18
	7	-34.49	223.83

DPH-1.4 Report on Elevation by Class for Tiled Data - continued

File	Class	Z Min	Z Max
	18	243.62	1981.81
14RMS110185.las	1	243.81	254.07
	2	243.88	250.13
	7	-11.97	173.41
	9	246.2	246.71
	10	246.24	246.83
	18	284.16	1997.93
14RMS110200.las	1	221.1	253.37
	2	221.04	250.01
	7	-35.97	232.36
	9	229.55	246.55
	10	229.51	246.69
	18	237.11	1981.69
14RMS110215.las	1	219.86	252.06
	2	219.6	248.45
	7	-35.94	236.35
	9	231.88	232.29
	10	231.93	232.22
	18	264.44	1985.77
14RMS110230.las	1	219.42	248.09
	2	219.21	244.48
	7	-35.6	226.72
	18	271.47	1988.39
14RMS110245.las	1	210.42	238.54
	2	210.23	237.3
	7	-43.84	220.1
	18	224.54	1981.24
14RMS110260.las	1	207.62	233.96
	2	207.46	228.15
	7	-45.88	218.87
	18	225.62	2001.58
14RMS110275.las	1	213.33	236.22
	2	213.41	231.6
	7	-38.69	198.54
	9	213.33	215.14
	10	213.38	215.09
	18	237.63	1996
14RMS110290.las	1	213.09	287.56
	2	212.88	231.48
	7	-41.05	168.47

DPH-1.4 Report on Elevation by Class for Tiled Data - continued

File	Class	Z Min	Z Max
	18	232.38	1997.28
14RMS110305.las	1	211.71	232.14
	2	211.49	229
	7	-43.17	204.13
	18	250.23	2000.76
14RMS110320.las	1	202.98	270.65
	2	202.88	225.02
	7	-52.43	218.47
	9	215.64	215.93
	10	215.64	216.05
	18	219	2001.73
14RMS110335.las	1	197.68	220.04
	2	197.59	215.82
	7	-54.63	198.36
	18	231.98	2000.68
14RMS110350.las	1	198.07	222.52
	2	197.99	218.32
	7	-55.49	201.51
	18	226.66	1999.15
14RMS110365.las	1	203.9	232.52
	2	203.81	224.5
	7	-49.89	215.55
	18	235.59	1998.35
14RMS110380.las	1	203.32	234.1
	2	203.12	227.83
	7	-47.72	212.38
	9	209.06	209.5
	10	209.08	209.57
	18	228.34	1985.08
14RMS110395.las	1	204.58	237.72
	2	204.38	230.26
	7	-50.29	191.06
	18	236.16	1998.58
14RMS110410.las	1	209.71	310.75
	2	209.64	229.3
	7	-46.04	178.38
	9	224.77	225
	10	224.77	225.12
	18	258.39	2003.44
14RMS110425.las			

DPH-1.4 Report on Elevation by Class for Tiled Data - continued

File	Class	Z Min	Z Max
	1	205.29	233.99
	2	205.26	228.41
	7	-48.64	198.57
	18	215.99	1999.65
14RMS110440.las	1	204.96	228.23
	2	204.85	223.13
	7	-51.02	216.75
	18	224.38	2004.18
14RMS110455.las	1	195.8	221.85
	2	195.16	213.27
	7	-54.47	206.16
	18	201.89	1994.91
14RMS110470.las	1	194.6	266.73
	2	194.28	213.48
	7	-55.76	197.23
	18	206.78	2001.89
14RMS110485.las	1	187.06	214.88
	2	186.83	206.61
	7	-57.87	189.08
	18	202.26	2000.76
14RMS110500.las	1	189.64	220.56
	2	189.4	212.99
	7	-53.19	166.31
	18	204.64	1993.94
14RMS110515.las	1	195.07	269.25
	2	194.83	218.4
	7	-58	209.2
	18	213.78	2002.29
14RMS110530.las	1	186.79	214.58
	2	186.65	207.88
	7	-60.63	192.78
	18	203.48	1995.48
14RMS110545.las	1	195.67	226.74
	2	195.73	214.51
	7	-57.91	202.81
	18	216.99	1996.43
14RMS110560.las	1	189.25	217.23
	2	189.27	212.56
	7	-62.54	195.47

DPH-1.4 Report on Elevation by Class for Tiled Data - continued

File	Class	Z Min	Z Max
	18	208.57	2001.55
14RMS110575.las	1	189.51	220.97
	2	189.32	211.36
	7	-63.34	178.5
	18	232.88	1990.09
14RMS110590.las	1	187.4	289.2
	2	187.32	209.28
	7	-59.17	203.25
	18	210.19	1993.88
14RMS110605.las	1	177.16	306.36
	2	177.12	194.06
	7	-79.64	183.82
	17	185.45	186.25
	18	186.22	1998.67
14RMS110620.las	1	175.4	254.76
	2	175.37	192.05
	7	-77.52	181.16
	18	185.6	1998.39
14RMS110635.las	1	172.63	235.71
	2	172.63	188.13
	7	-84.56	182.47
	18	182.42	1998.82
14RMS110650.las	1	171.15	258.93
	2	171.19	186.14
	7	-87.4	178.98
	18	186.22	2002.35
14RMS110665.las	1	172.92	275.83
	2	172.9	192.44
	7	-83.61	188.94
	9	176.02	176.52
	10	176.05	176.58
	18	188.24	1997.96
14RMS110680.las	1	167.84	192.65
	2	167.63	187.34
	7	-89.95	176.37
	9	172.19	172.81
	10	172.22	172.99
	18	195.09	1977.66
14RMS110695.las	1	164.58	185.02

DPH-1.4 Report on Elevation by Class for Tiled Data - continued

File	Class	Z Min	Z Max
	2	164.57	175.92
	7	-86.98	167.31
	18	199.62	1974.58
14RMS110710.las	1	163.78	223.88
	2	163.41	172.31
	7	-94.38	164.57
	9	164.48	165.78
	10	164.52	165.85
	18	170.77	1927.75
14RMS110725.las	1	164.5	184.03
	2	164.28	172.5
	7	-97.86	165.48
	9	164.52	165.08
	10	164.56	165.82
	17	167	167.27
	18	94.19	1979.67
14RMS110740.las	1	166.48	187.82
	2	166.5	182.99
	7	-83.15	170.39
	18	244.88	1978.21
14RMS110755.las	1	172.93	191.86
	2	172.87	187.66
	7	-78.73	170.89
	18	195.53	1977.52
14RMS110770.las	1	173.03	195.52
	2	173.12	190.44
	7	-80.95	180.91
	18	227.71	1974.33
14RMS110785.las	1	177.15	198.03
	2	177.01	191.93
	7	-78.08	185.64
	18	197.83	1977.76
14RMS110800.las	1	184.83	213.28
	2	184.78	201.64
	7	-71.15	170.25
	18	244.03	1977.83
14RMS110815.las	1	188.63	271.09
	2	188.58	202.27
	7	-66.59	180.08
	18	219.62	1975.75

DPH-1.4 Report on Elevation by Class for Tiled Data - continued

File	Class	Z Min	Z Max
14RMS110830.las	1	191.11	217.3
	2	191.11	208.58
	7	-67.68	197.94
	9	193.16	194.5
	10	193.19	193.92
	18	213.75	1986.42
14RMS110845.las	1	196.21	217.36
	2	196.25	208.65
	7	-64.87	200.56
	9	199.32	199.81
	10	199.35	199.89
	18	200.54	1967.86
14RMS110860.las	1	199.24	302.15
	2	199.26	216.41
	7	-55.49	208.31
	9	199.34	207.08
	10	199.38	207.13
	18	210.64	1984.6
14RMS110875.las	1	211.1	289.74
	2	211.05	224.58
	7	-47.45	199.53
	18	219.54	1984.19
14RMS110890.las	1	214.74	345.72
	2	214.71	232.4
	7	-41.3	215.48
	18	277.44	1985.1
14RMS110905.las	1	214.4	234.26
	2	214.08	227.37
	7	-42.52	204.29
	18	226.4	1978.88
14RMS110920.las	1	215.05	320.66
	2	214.97	226.71
	7	-39.87	195.5
	18	232.78	1978.76
14RMS110935.las	1	210.67	293.24
	2	210.39	226.01
	7	-45.72	215.93
	18	219.61	1975.56
14RMS110950.las	1	211.82	339.5
	2	211.85	223

DPH-1.4 Report on Elevation by Class for Tiled Data - continued

File	Class	Z Min	Z Max
	7	-44.57	216.44
	18	251.64	1968.51
14RMS110965.las	1	219.62	240.27
	2	219.62	231.14
	7	-38.11	224.58
	18	245.24	1983.24
14RMS110980.las	1	224.4	247.56
	2	224.41	236.68
	7	-32.41	184.36
	18	246.4	1985.37
14RMS110995.las	1	224.05	351.02
	2	224	236.6
	7	-32.9	228.52
	18	238.29	1972.34
14RMS125185.las	1	217.86	254.42
	2	217.91	247.35
	7	-34.59	233.35
	18	270.06	1973.62
14RMS125200.las	1	212	338.71
	2	211.99	247.5
	7	-39.36	235.23
	18	267.21	1974.82
14RMS125215.las	1	207.22	232.64
	2	207.16	230.03
	7	-46.98	219.23
	18	235.13	1969.94
14RMS125230.las	1	201.38	256.54
	2	201.42	228.14
	7	-50.73	223.78
	9	211.83	213.71
	10	211.85	212.79
	18	231.43	1968.6
14RMS125245.las	1	200.76	277.26
	2	200.77	228.42
	7	-54.51	211.8
	18	217.73	1975.79
14RMS125260.las	1	201.87	313.64
	2	201.92	223.91
	7	-54.46	215.65

DPH-1.4 Report on Elevation by Class for Tiled Data - continued

File	Class	Z Min	Z Max
	9	210.52	211.18
	10	210.53	211.85
	18	211.79	1974.21
14RMS125275.las	1	211.03	309.46
	2	211	224.84
	7	-42.54	443.57
	9	213.33	215.43
	10	213.45	215.66
	18	216.04	1968.76
14RMS125290.las	1	204.11	231.99
	2	204.2	226.18
	7	-52.34	206.73
	18	217.48	1979.46
14RMS125305.las	1	203.62	227.59
	2	203.63	226.01
	7	-50.18	469.44
	9	211.65	212.77
	10	211.66	212.73
	18	212.71	1974.65
14RMS125320.las	1	201.76	326.73
	2	201.82	219.49
	7	-56.1	465.84
	9	214.87	215.43
	10	214.97	215.6
	18	251.59	1975.39
14RMS125335.las	1	193.23	218.04
	2	193.26	208.59
	7	-62.99	163.26
	18	211.67	1972.07
14RMS125350.las	1	192.62	320.65
	2	192.63	207.06
	7	-63.76	201.27
	18	213.89	1972.14
14RMS125365.las	1	196.14	317.57
	2	196.16	211.4
	7	-60.74	175
	18	219.3	1974.29
14RMS125380.las	1	202.44	224.74
	2	202.4	220.14
	7	-51.8	192.18

DPH-1.4 Report on Elevation by Class for Tiled Data - continued

File	Class	Z Min	Z Max
	18	216.24	1974.55
14RMS125395.las	1	197.78	223.93
	2	197.79	220.4
	7	-58.62	199.95
	18	228.23	1969.49
14RMS125410.las	1	198.58	225.79
	2	198.6	221.22
	7	-57.32	194.94
	18	214.72	1972.87
14RMS125425.las	1	197.39	224.52
	2	197.36	217.56
	7	-58.39	204.42
	18	212.3	1977.91
14RMS125440.las	1	198.24	303.32
	2	198.24	214.65
	7	-57.91	193.17
	18	205.02	1972.17
14RMS125455.las	1	194.71	220.11
	2	194.73	212.59
	7	-62.01	177.48
	18	289.49	1979.56
14RMS125470.las	1	191.13	221.59
	2	190.87	213.63
	7	-60.33	196.44
	17	193.02	194.34
	18	211.55	1977.03
14RMS125485.las	1	186.05	222.7
	2	186.05	215.5
	7	-64.29	192.63
	17	192.11	193.59
	18	216.4	1977.41
14RMS125500.las	1	181.33	216.23
	2	181.22	206.66
	7	-71.55	188.05
	18	194.17	1978.05
14RMS125515.las	1	180.39	228.41
	2	180.3	212.43
	7	-69.91	204.81
	18	195.4	1983.52

DPH-1.4 Report on Elevation by Class for Tiled Data - continued

File	Class	Z Min	Z Max
14RMS125530.las	1	180.45	271.15
	2	180.43	203.74
	7	-68.68	192.69
	18	195.75	1978.69
14RMS125545.las	1	192.64	263.37
	2	192.63	209.46
	7	-62.21	202.33
	18	204.42	1975.65
14RMS125560.las	1	189.35	296.25
	2	189.38	207.82
	7	-62.22	196.72
	18	206.84	1970.7
14RMS125575.las	1	179.36	210.47
	2	178.88	202.51
	7	-74.3	202.9
	18	201.59	1967.41
14RMS125590.las	1	178.29	278.57
	2	178.25	204.84
	7	-80.47	179.41
	9	178.41	179
	10	178.42	178.93
	18	179.53	1977.53
14RMS125605.las	1	184.9	315.93
	2	184.98	199.25
	7	-69.7	172.47
	18	223.33	1974.55
14RMS125620.las	1	181.15	291.68
	2	181.22	197.04
	7	-74.38	191.28
	9	187.81	188.21
	10	187.83	188.44
	18	203.23	1975.95
14RMS125635.las	1	173.69	223.55
	2	173.77	191.13
	7	-78.78	172.22
	18	206.9	1978.41
14RMS125650.las	1	169.8	274.13
	2	169.85	185.79
	7	-89.14	172.1
	18	178.87	1992.76

DPH-1.4 Report on Elevation by Class for Tiled Data - continued

File	Class	Z Min	Z Max
14RMS125665.las	1	166.19	261.61
	2	166.2	184.39
	7	-94.66	170.64
	18	210.01	1986.74
14RMS125680.las	1	165	234.22
	2	165.08	182.13
	7	-90.8	177.9
	18	181.7	1990.22
14RMS125695.las	1	164.46	294.9
	2	164.46	174.92
	7	-91.1	172.8
	18	181.93	1977.9
14RMS125710.las	1	164.32	257.58
	2	164.32	171.45
	7	-98.86	165.15
	9	164.46	165.42
	10	164.52	165.84
	18	166.06	1978.22
14RMS125725.las	1	163.96	225.13
	2	163.92	172.39
	7	-99.8	357.04
	9	164.48	168.35
	10	164.52	168.44
	18	81.56	1978.38
14RMS125740.las	1	166.57	206.4
	2	166.42	182.89
	7	-84.72	176.56
	18	178.21	1978.88
14RMS125755.las	1	171.46	286.08
	2	171.35	189.1
	7	-86.28	179.76
	9	172.91	173.45
	10	172.97	173.73
	18	220.63	1974.05
14RMS125770.las	1	180.7	212.25
	2	180.53	200.86
	7	-72.43	186.42
	18	203.73	1976.68
14RMS125785.las	1	178.14	203.89
	2	178.19	198.66

DPH-1.4 Report on Elevation by Class for Tiled Data - continued

File	Class	Z Min	Z Max
	7	-81.41	181.78
	9	179.98	181.77
	10	180.03	181.19
	18	217.78	1966.9
14RMS125800.las	1	181.41	243.39
	2	181.38	193.5
	7	-73.9	187.14
	9	184.31	188.42
	10	184.32	188.38
	18	267.08	1972.77
14RMS125815.las	1	185.82	301.45
	2	185.78	203.58
	7	-69.48	191.46
	9	196.42	196.54
	10	196.44	196.58
	18	205.42	1975.92
14RMS125830.las	1	100.62	287.21
	2	190.94	210.12
	7	-61.85	205.69
	9	196.37	199.1
	10	196.38	199.02
	18	5.16	1976.49
14RMS125845.las	1	196.44	215.06
	2	196.32	211
	7	-63.11	292.89
	9	198.3	199.6
	10	198.31	198.92
	18	198.98	1976.72
14RMS125860.las	1	202.88	326.21
	2	202.92	217.59
	7	-53.17	194.29
	9	210.73	212.19
	10	210.78	212.34
	18	222.63	1972.29
14RMS125875.las	1	202.82	337.41
	2	202.8	222.81
	7	-46.68	207.17
	9	210.75	211.04
	10	210.77	211.19
	18	222.79	1974.89
14RMS125890.las	1	202.41	239.3

DPH-1.4 Report on Elevation by Class for Tiled Data - continued

File	Class	Z Min	Z Max
	2	202.45	232.4
	7	-49.36	213.25
	18	294.66	1976.68
14RMS125905.las	1	202.47	318.09
	2	202.44	224.04
	7	-52.77	213.73
	9	208.55	215.33
	10	208.58	215.28
	18	216.04	1977.65
14RMS125920.las	1	203.76	300.38
	2	203.76	219.42
	7	-51.29	215.33
	9	205.93	206.53
	10	205.99	206.46
	18	207.05	1950.42
14RMS125935.las	1	206.15	334.29
	2	206.18	218.91
	7	-50.43	187.62
	9	209.87	210.23
	10	209.88	210.39
	18	246.04	1973.51
14RMS125950.las	1	212.59	312.51
	2	212.61	222.82
	7	-40.93	220.08
	18	225.77	1960.97
14RMS125965.las	1	216.39	340.75
	2	216.42	226.87
	7	-38.98	218.81
	18	226.06	1972.86
14RMS125980.las	1	217.54	309.43
	2	217.51	227.99
	7	-36.96	189.1
	18	249.02	1927.87
14RMS125995.las	1	219.04	318.53
	2	219.04	227.46
	7	-36.93	220.74
	18	232.92	1975.2
14RMS140185.las	1	206.35	230.59
	2	206.15	228.76
	7	-49.96	183.28

DPH-1.4 Report on Elevation by Class for Tiled Data - continued

File	Class	Z Min	Z Max
	18	298.94	1962.26
14RMS140200.las	1	200.02	321.72
	2	199.72	227.55
	7	-56.97	215.69
	9	214.75	215.19
	10	214.8	215.37
	18	225.66	1970.2
14RMS140215.las	1	198.51	221.31
	2	198.13	216.84
	7	-59.72	206.96
	18	214.28	1971.48
14RMS140230.las	1	194.61	214.72
	2	194.43	207.7
	7	-60.25	204.87
	18	221.12	1974.67
14RMS140245.las	1	194.51	207.32
	2	194.35	202.87
	7	-61.93	171.27
	18	255.83	1969.99
14RMS140260.las	1	196.7	220.6
	2	196.55	218.85
	7	-58.44	199.33
	9	199.05	199.52
	10	199.08	199.56
	18	260.61	1962.54
14RMS140275.las	1	202.04	230.97
	2	202.06	218.85
	7	-52.08	157.2
	18	227.38	1970.55
14RMS140290.las	1	198.7	222.11
	2	198.64	215.41
	7	-57.48	185.53
	18	245.64	1972.78
14RMS140305.las	1	198.26	254.65
	2	198.28	212.25
	7	-56.82	206.33
	18	222.55	1954.52
14RMS140320.las	1	197.97	303.32
	2	197.94	212.76

DPH-1.4 Report on Elevation by Class for Tiled Data - continued

File	Class	Z Min	Z Max
	7	-54.46	205.12
	9	203.68	204.15
	10	203.72	204.38
	18	213.27	1971.43
14RMS140335.las	1	193.36	219.57
	2	193.4	215.86
	7	-61.08	190.46
	18	237.81	1968.8
14RMS140350.las	1	187.82	212.9
	2	187.7	208.1
	7	-67.24	179.09
	18	211.05	1968.34
14RMS140365.las	1	188.04	287.42
	2	187.97	208.71
	7	-65.05	192.01
	18	254.8	1960.52
14RMS140380.las	1	194.95	314.45
	2	194.95	219.92
	7	-58.13	157.4
	18	218.94	1971.12
14RMS140395.las	1	192.82	312.99
	2	192.07	219.44
	7	-62.67	193.54
	18	205.07	1970.26
14RMS140410.las	1	190.77	329.62
	2	190.71	213.02
	7	-62.97	192.99
	9	207.41	207.59
	10	207.42	207.69
	18	214.19	1967.06
14RMS140425.las	1	194.82	287.76
	2	194.13	214.8
	7	-62.04	197.4
	18	207.66	1970.87
14RMS140440.las	1	189.64	208.93
	2	189.46	202.21
	7	-63.41	196.46
	9	191.36	191.49
	10	191.31	191.46
	18	202.47	1971.24

DPH-1.4 Report on Elevation by Class for Tiled Data - continued

File	Class	Z Min	Z Max
14RMS140455.las	1	186.68	282.65
	2	186.56	202.25
	7	-67.49	188.21
	18	194.73	1964.51
14RMS140470.las	1	192.17	219.25
	2	192.13	213.14
	7	-63.52	193.44
	18	206.11	1964.4
14RMS140485.las	1	190.35	227.17
	2	190.22	214.91
	7	-60.92	147.9
	18	203.67	1967.66
14RMS140500.las	1	177.94	211.59
	2	177.73	203.43
	7	-71.89	184.44
	18	200.76	1966.94
14RMS140515.las	1	175.01	204.59
	2	175.02	196.29
	7	-76.16	182.97
	18	192.96	1969.13
14RMS140530.las	1	174.38	317.05
	2	174.2	200.4
	7	-68.71	186.7
	18	199.17	1968.51
14RMS140545.las	1	181.19	252.6
	2	181.13	203.77
	7	-67.54	199.98
	18	192.57	1960.81
14RMS140560.las	1	182.35	291.49
	2	182.27	207.48
	7	-67.41	202.22
	18	190.03	1972.18
14RMS140575.las	1	175.44	207.16
	2	175.46	199.79
	7	-79.27	196.59
	18	197.09	1970.06
14RMS140590.las	1	172.13	303.1
	2	172.07	188.01
	7	-78.47	179.52

DPH-1.4 Report on Elevation by Class for Tiled Data - continued

File	Class	Z Min	Z Max
	9	178.41	179.04
	10	178.46	179.52
	18	179.66	1971.56
14RMS140605.las	1	177.72	282.43
	2	177.74	193.56
	7	-71.61	180.75
	18	208.98	1980.67
14RMS140620.las	1	179.3	308.64
	2	179.34	195.64
	7	-74.51	181.5
	18	203.3	1982.33
14RMS140635.las	1	179.9	237.73
	2	179.89	194.42
	7	-72.94	183.68
	18	189.87	1981.18
14RMS140650.las	1	175.37	290.52
	2	175.35	187.94
	7	-77.82	183.36
	18	254.65	1981.9
14RMS140665.las	1	169.31	237.09
	2	169.36	181.48
	7	-83.08	172.29
	18	182.52	1979.91
14RMS140680.las	1	166.27	267.63
	2	166.26	178.2
	7	-88.4	170.26
	18	185.77	1981.23
14RMS140695.las	1	163.21	231.71
	2	163.08	173.9
	7	-93.6	170.63
	18	172.17	1982.94
14RMS140710.las	1	163.63	181.93
	2	163.61	170.78
	7	-99.99	310.98
	9	164.47	165.8
	10	164.51	166.14
	18	166.23	1983.35
14RMS140725.las	1	163.87	185.41
	2	163.84	175.63

DPH-1.4 Report on Elevation by Class for Tiled Data - continued

File	Class	Z Min	Z Max
	7	-96.34	175.09
	9	164.53	167.88
	10	164.59	168.04
	18	171.41	1984.05
14RMS140740.las	1	169.92	296.38
	2	169.81	184.92
	7	-85.78	173.34
	9	177.26	177.53
	10	177.3	177.68
	18	182.54	1980.58
14RMS140755.las	1	174.61	204.88
	2	174.55	196.25
	7	-84.58	190.14
	18	202.45	1983.36
14RMS140770.las	1	184.24	213.5
	2	184.09	203.29
	7	-65.02	186.5
	18	194.83	1983.11
14RMS140785.las	1	189.12	213
	2	188.89	204.99
	7	-62.48	185.18
	18	241.48	1978.5
14RMS140800.las	1	185.37	245.45
	2	185.27	198.89
	7	-71.22	172.11
	9	188.07	189.08
	10	188.07	188.73
	18	204.54	1980.03
14RMS140815.las	1	187.99	271.8
	2	187.92	203.54
	7	-73.87	192.57
	9	188.08	196.31
	10	188.09	196
	18	196.96	1971.17
14RMS140830.las	1	191.34	211.78
	2	191.39	207.37
	7	-66.49	197.96
	9	194.54	198.16
	10	194.55	197.12
	18	195.98	1981.01
14RMS140845.las			

DPH-1.4 Report on Elevation by Class for Tiled Data - continued

File	Class	Z Min	Z Max
	1	198.4	220.25
	2	198.17	213.88
	7	-55.03	201.52
	18	217.53	1980.68
14RMS140860.las	1	195.56	289.4
	2	194.87	217.97
	7	-59.92	215.66
	9	202.52	202.9
	10	202.54	203.02
	18	216.9	1983.82
14RMS140875.las	1	190.14	222.96
	2	189.86	217.12
	7	-65.51	208.86
	9	201.3	203
	10	201.28	203.13
	18	250.4	1977.36
14RMS140890.las	1	191.82	283.2
	2	191.73	210.3
	7	-64.14	200.85
	18	198.62	1982.42
14RMS140905.las	1	195.47	306.37
	2	195.41	211.93
	7	-59.94	202.17
	9	200.67	201.23
	10	200.69	201.54
	18	231.77	464.41
14RMS140920.las	1	200.69	334.77
	2	200.7	215.12
	7	-57.75	199.84
	9	205.93	206.59
	10	206.02	206.89
	18	221.48	1970.41
14RMS140935.las	1	210.94	276.19
	2	210.87	217.42
	7	-45.28	214.8
	18	246.53	1981.5
14RMS140950.las	1	209.67	226.62
	2	209.54	221.35
	7	-44.12	210.81
	18	255.16	1980.62
14RMS140965.las			

DPH-1.4 Report on Elevation by Class for Tiled Data - continued

File	Class	Z Min	Z Max
	1	211.8	290.01
	2	211.75	221.74
	7	-45.02	213.03
	18	219.13	1979.9
14RMS140980.las	1	216.95	259.41
	2	216.95	222.74
	7	-41.87	191.44
	9	216.92	217.99
	10	216.96	217.64
	18	218.1	1981.77
14RMS140995.las	1	217.82	293.9
	2	217.73	226.39
	7	-37.51	181.02
	18	285.73	1976.42
14RMS155185.las	1	202.79	217.06
	2	202.8	212.12
	7	-52.08	147.1
	18	309.03	1968.81
14RMS155200.las	1	196.84	321.01
	2	196.85	212.36
	7	-56.45	194.32
	18	309.97	1965.86
14RMS155215.las	1	191.32	208.27
	2	191.1	206.06
	7	-64.59	199.37
	18	218.22	1958.82
14RMS155230.las	1	189.55	204.7
	2	189.37	201.54
	7	-68.67	192.49
	9	190.89	194.89
	10	190.94	195.05
	18	296.85	1973.42
14RMS155245.las	1	189.76	207.2
	2	189.38	203.63
	7	-67.24	141.88
	9	194.37	194.8
	10	194.39	195.2
	18	307.11	1970.07
14RMS155260.las	1	195.02	219
	2	194.96	214.34

DPH-1.4 Report on Elevation by Class for Tiled Data - continued

File	Class	Z Min	Z Max
	7	-62.86	145.16
	18	205.25	1971.96
14RMS155275.las	1	197.7	311.24
	2	197.55	216.39
	7	-61.49	151
	18	242.58	1969.04
14RMS155290.las	1	196.86	219.82
	2	196.85	213.23
	7	-61.77	152.25
	9	203.13	203.46
	10	203.13	203.54
	18	204.3	1968.51
14RMS155305.las	1	193.14	209.87
	2	192.99	205.52
	7	-65.21	150.86
	18	231.95	1964.52
14RMS155320.las	1	189.49	210.14
	2	189.38	207.42
	7	-69.55	173.16
	18	242.32	1969.81
14RMS155335.las	1	188.9	210.93
	2	188.91	205.95
	7	-65.74	201.01
	18	210.12	1968.1
14RMS155350.las	1	187.29	314.89
	2	187.17	204.89
	7	-70.12	158.15
	9	187.5	187.72
	10	187.5	187.91
	18	209.06	1971.7
14RMS155365.las	1	182.5	241.78
	2	182.4	201.1
	7	-73.33	170.39
	9	187.51	187.86
	10	187.55	188.13
	18	197.83	1966.47
14RMS155380.las	1	189.25	214.84
	2	189.11	210.52
	7	-65.55	190.65
	18	276.65	1968.56

DPH-1.4 Report on Elevation by Class for Tiled Data - continued

File	Class	Z Min	Z Max
14RMS155395.las	1	191.02	215.3
	2	190.9	210.16
	7	-62.79	147.18
	18	203.58	1972.38
14RMS155410.las	1	184.74	211.29
	2	184.39	203.84
	7	-71.31	188.97
	18	194.45	1968.65
14RMS155425.las	1	189.62	217.18
	2	189.65	208.81
	7	-68.15	201.28
	18	215.18	1966.41
14RMS155440.las	1	185.18	217.95
	2	184.84	207.43
	7	-67.69	204.53
	9	191.34	191.72
	10	191.33	191.95
	18	190.99	1968.85
14RMS155455.las	1	181.67	205.21
	2	181.56	195.75
	7	-71.26	186.02
	18	189.67	1969.72
14RMS155470.las	1	184.34	207.09
	2	184.27	199.18
	7	-71.23	148.55
	18	197.56	1963.67
14RMS155485.las	1	185.73	208.12
	2	185.48	200.76
	7	-69.79	191.56
	18	201.84	1966.53
14RMS155500.las	1	190.15	209.74
	2	190.19	198.76
	7	-67.78	167.54
	18	201.19	1969.13
14RMS155515.las	1	179.15	202.44
	2	178.99	196.31
	7	-73.36	185.07
	18	197.05	1971.85
14RMS155530.las	1	172.52	253.44

DPH-1.4 Report on Elevation by Class for Tiled Data - continued

File	Class	Z Min	Z Max
	2	172.25	190.44
	7	-84.53	185.22
	18	187.3	1972
14RMS155545.las	1	170.25	231.5
	2	170.14	191.64
	7	-79.25	181.99
	17	178.04	182.94
	18	182.16	1966.11
14RMS155560.las	1	169.77	207.16
	2	169.67	191.76
	7	-80.77	188.12
	18	178.86	1966.63
14RMS155575.las	1	173.14	203.01
	2	172.98	193.37
	7	-80.54	177.72
	18	181.46	1954.91
14RMS155590.las	1	167.02	301.71
	2	166.67	182
	7	-85.71	175.6
	18	181.86	1968.64
14RMS155605.las	1	169.01	199.18
	2	169.03	185.38
	7	-83.05	183.44
	18	187.92	1976.55
14RMS155620.las	1	170.22	262.37
	2	170.2	187.35
	7	-81.15	178.14
	18	186.49	1983.35
14RMS155635.las	1	177.39	305.37
	2	177.26	188.04
	7	-81.65	167.69
	18	193.21	2005.56
14RMS155650.las	1	170.07	217.78
	2	170.09	185.9
	7	-89.28	182.37
	18	186.12	2000.52
14RMS155665.las	1	171.54	282.32
	2	171.57	184.87
	7	-82.04	173.69

DPH-1.4 Report on Elevation by Class for Tiled Data - continued

File	Class	Z Min	Z Max
	18	182.23	2012.93
14RMS155680.las	1	167.44	189.27
	2	167.35	181.56
	7	-89.11	148.83
	18	184.74	1984.05
14RMS155695.las	1	162.86	207.18
	2	162.59	173.67
	7	-96.53	170.88
	18	170.02	1985.17
14RMS155710.las	1	163.21	271.01
	2	163.12	169.29
	7	-97.69	164.1
	9	164.53	165.34
	10	164.56	165.42
	18	170.66	1981.28
14RMS155725.las	1	163.81	215.31
	2	163.87	171.68
	7	-94.55	169.26
	9	163.79	164.11
	10	163.85	164.36
	18	173.49	1984.63
14RMS155740.las	1	166.42	233.94
	2	166.4	181.89
	7	-87.37	176.59
	9	170.57	177.49
	10	170.63	177.59
	18	179.37	2000.15
14RMS155755.las	1	173.79	272.85
	2	173.67	189.95
	7	-80.13	178.08
	18	198.33	1997.79
14RMS155770.las	1	182.57	309.51
	2	182.43	199.4
	7	-75.42	185.26
	18	199.74	1994
14RMS155785.las	1	181.25	203.82
	2	181.32	198.33
	7	-75.38	186.42
	18	223.45	1986.76
14RMS155800.las			

DPH-1.4 Report on Elevation by Class for Tiled Data - continued

File	Class	Z Min	Z Max
	1	180.9	282.45
	2	180.8	199.18
	7	-74.09	192.84
	9	192.81	193.24
	10	192.85	193.33
	18	210.46	1979.25
14RMS155815.las	1	191.21	238.6
	2	191.08	208.21
	7	-65.33	201.65
	9	195.73	196.25
	10	195.72	196.31
	18	201.82	1960.51
14RMS155830.las	1	190.99	215.93
	2	190.9	206.8
	7	-66.39	181.06
	9	192.61	196.91
	10	192.67	196.89
	18	193.84	1991.15
14RMS155845.las	1	190.39	307.88
	2	190.24	210.52
	7	-66.18	206.18
	9	204.47	205.07
	10	204.51	205.1
	18	206.06	1990.4
14RMS155860.las	1	185.45	276.05
	2	185.24	212.96
	7	-66.55	206.14
	18	205.5	1957.26
14RMS155875.las	1	185.52	316.12
	2	185.4	202.94
	7	-68.09	190.58
	18	193.65	1965.79
14RMS155890.las	1	189.54	304.26
	2	189.48	209.61
	7	-67.23	192.12
	18	209.15	1939.53
14RMS155905.las	1	201.69	221.13
	2	201.77	212.11
	7	-54.95	197.9
	18	241.68	1970.85
14RMS155920.las			

DPH-1.4 Report on Elevation by Class for Tiled Data - continued

File	Class	Z Min	Z Max
	1	208.18	280.36
	2	208.14	215.74
	7	-48.06	467.54
	18	220.8	1981.97
14RMS155935.las	1	206.15	227.86
	2	206.02	217.25
	7	-50.34	215.29
	18	230.83	1980.15
14RMS155950.las	1	207.04	324.82
	2	206.84	218.66
	7	-48.26	208.51
	18	222.73	1960.21
14RMS155965.las	1	208.26	341.03
	2	208.21	220.04
	7	-46.61	211.85
	18	222.23	1993.15
14RMS155980.las	1	210.32	228.81
	2	210.14	222.51
	7	-43.54	192.08
	18	283.26	1971.79
14RMS155995.las	1	214.1	304.62
	2	213.86	225.38
	7	-42.15	218.16
	18	216.68	1961.56
14RMS170185.las	1	208.74	228.94
	2	208.57	224.07
	7	-49.15	221
	18	234.35	478.14
14RMS170200.las	1	205.96	244.5
	2	205.87	235.97
	7	-49.65	230.42
	18	233.87	1970.79
14RMS170215.las	1	193.08	238.19
	2	192.96	228.84
	7	-62.01	224.38
	9	208.97	209.42
	10	209.01	209.62
	18	217.31	1966.97
14RMS170230.las	1	184.56	208.49

DPH-1.4 Report on Elevation by Class for Tiled Data - continued

File	Class	Z Min	Z Max
	2	184.54	203.91
	7	-71.73	196.36
	18	243.92	1938.71
14RMS170245.las	1	184.97	208.75
	2	185.01	204.9
	7	-71.81	188.82
	18	298.41	1962.5
14RMS170260.las	1	188.41	211.13
	2	188.48	206.89
	7	-67.66	161.72
	9	195.87	196.16
	10	195.88	196.17
	18	212.17	1965.39
14RMS170275.las	1	192.08	215.57
	2	192.07	208.31
	7	-65.03	432.31
	9	198.35	199
	10	198.35	199.05
	18	199.16	1961.63
14RMS170290.las	1	197.72	222.9
	2	197.78	214.6
	7	-61.22	208.62
	18	221.02	1966.02
14RMS170305.las	1	192	212.29
	2	192.01	208.4
	7	-65.8	145.49
	18	200.29	1962.28
14RMS170320.las	1	189.49	211.14
	2	189.37	203.22
	7	-67.76	170.07
	9	189.52	194.74
	10	189.53	194.93
	18	191.39	1965.97
14RMS170335.las	1	184.37	206.45
	2	184.33	195.27
	7	-72.54	187.96
	9	189.49	189.79
	10	189.48	190.02
	18	199.97	1967.51
14RMS170350.las	1	181.56	199.53

DPH-1.4 Report on Elevation by Class for Tiled Data - continued

File	Class	Z Min	Z Max
	2	181.34	194.46
	7	-74.13	182.44
	18	253.39	1969.94
14RMS170365.las	1	179.51	196.45
	2	178.56	189.5
	7	-73.44	184.85
	18	258.41	1956.47
14RMS170380.las	1	181.28	203.9
	2	181.1	198.52
	7	-71.07	191.65
	18	277.49	1964.26
14RMS170395.las	1	183.26	209.86
	2	183.26	203.46
	7	-70.97	144.78
	18	209.76	1937.51
14RMS170410.las	1	178.47	208.66
	2	177.64	203.49
	7	-76.68	184.93
	9	182	186.31
	10	181.99	186.49
	18	188.69	1960.53
14RMS170425.las	1	177.96	204.73
	2	177.38	200.21
	7	-73.83	178.8
	9	186.75	186.97
	10	186.78	187.03
	18	187.76	1967.08
14RMS170440.las	1	187.74	206.05
	2	187.6	201.5
	7	-68.58	174.36
	18	201.62	1953.94
14RMS170455.las	1	176.57	201.17
	2	176.47	193.54
	7	-74.74	183.94
	18	247.3	1969.76
14RMS170470.las	1	177.52	201.5
	2	177.36	195.46
	7	-71.3	180.04
	9	184.22	184.52
	10	184.22	184.61

DPH-1.4 Report on Elevation by Class for Tiled Data - continued

File	Class	Z Min	Z Max
	18	201.31	1958.81
14RMS170485.las	1	177.1	265.79
	2	176.98	198.02
	7	-75.92	190.06
	18	201.65	1970.01
14RMS170500.las	1	179.53	203.76
	2	179.4	198.89
	7	-72.96	142.77
	18	192.43	1968.23
14RMS170515.las	1	180.72	219.47
	2	180.64	201.56
	7	-73.14	193.68
	18	197.45	1964.09
14RMS170530.las	1	173.05	209.76
	2	172.98	194.54
	7	-78.55	183.7
	18	187.63	1973.43
14RMS170545.las	1	168.45	212.93
	2	168.47	192.46
	7	-78.75	179.08
	18	171.24	1968.19
14RMS170560.las	1	164.92	198.26
	2	164.81	186.99
	7	-88.5	168.63
	9	164.83	165.44
	10	164.9	165.53
	18	176.68	1956.4
14RMS170575.las	1	165.76	195.48
	2	165.59	179.23
	7	-85.08	175.34
	18	176.26	1957.23
14RMS170590.las	1	162.34	257.94
	2	162.37	177.47
	7	-85.4	173.68
	18	176.82	1970.58
14RMS170605.las	1	160.95	186.98
	2	160.94	176.44
	7	-97.66	169.2
	9	165.64	166.5

DPH-1.4 Report on Elevation by Class for Tiled Data - continued

File	Class	Z Min	Z Max
	10	165.65	166.4
	18	167.82	1985.67
14RMS170620.las	1	164.89	305.36
	2	164.89	183.03
	7	-92.57	181.09
	9	169.6	170.78
	10	169.63	170.42
	18	182.48	1990.2
14RMS170635.las	1	168.63	210.6
	2	168.67	183.86
	7	-85.36	182.19
	18	196.02	1993.92
14RMS170650.las	1	163.3	295.67
	2	163.24	181.74
	7	-93.21	172.04
	18	177.05	1995.68
14RMS170665.las	1	163.67	222.95
	2	163.59	176.95
	7	-93.15	174.34
	18	176.46	1994.27
14RMS170680.las	1	163.21	278.32
	2	163.16	173.65
	7	-98.17	171.5
	9	163.24	163.71
	10	163.27	163.78
	18	169.55	1968.18
14RMS170695.las	1	161.71	179.74
	2	161.68	169.51
	7	-94.51	163.58
	17	169.06	169.51
	18	170.47	1966.58
14RMS170710.las	1	161.02	289.13
	2	160.92	172.87
	7	-93.83	164.89
	18	167.65	1962.42
14RMS170725.las	1	163.29	191.34
	2	163.18	174.6
	7	-98.83	172.3
	9	163.77	165.37
	10	163.78	165.52

DPH-1.4 Report on Elevation by Class for Tiled Data - continued

File	Class	Z Min	Z Max
	18	167.36	1973.56
14RMS170740.las	1	164.47	280.34
	2	164.24	177.11
	7	-88.04	170.82
	18	171.93	1981.41
14RMS170755.las	1	166.93	197.58
	2	166.8	188.91
	7	-80.47	180.11
	18	179.79	1986.92
14RMS170770.las	1	132.82	263.41
	2	172.54	192.43
	7	-74.61	178.37
	18	183.37	441.06
14RMS170785.las	1	177.49	210.79
	2	177.28	187.74
	7	-71.81	181.86
	18	193.67	434.85
14RMS170800.las	1	182.62	226.52
	2	182.67	196.73
	7	-68.22	176.88
	18	193.77	1991.72
14RMS170815.las	1	182.9	209.85
	2	182.85	202.01
	7	-67.06	189.82
	18	196.31	1980.87
14RMS170830.las	1	172.9	238.99
	2	172.86	205.83
	7	-57.09	198.4
	9	176.63	183.45
	10	176.66	183.65
	17	182.33	183.35
	18	183.49	447.01
14RMS170845.las	1	182.1	299
	2	182.09	205.84
	7	-65.96	195.71
	9	182.26	182.53
	10	182.33	182.65
	18	192.62	1998.49
14RMS170860.las	1	182.26	303.83

DPH-1.4 Report on Elevation by Class for Tiled Data - continued

File	Class	Z Min	Z Max
	2	182.14	193.82
	7	-64.34	188.44
	9	187.81	188.67
	10	187.82	188.26
	18	184.32	420.39
14RMS170875.las	1	185.53	273.33
	2	185.38	203.45
	7	-65.89	193.94
	9	187.79	188.37
	10	187.8	188.05
	18	207.38	457.77
14RMS170890.las	1	193.99	313.31
	2	193.92	208.45
	7	-60.73	199.42
	18	206.68	463.3
14RMS170905.las	1	201.63	297.06
	2	201.63	211.93
	7	-53.87	188.06
	18	218.77	1927.96
14RMS170920.las	1	203.78	221.61
	2	203.77	213.15
	7	-50.65	190.14
	18	214.96	1972.91
14RMS170935.las	1	201.91	274.3
	2	201.52	215.35
	7	-51.71	205.8
	18	204.64	1870.64
14RMS170950.las	1	202.52	222.22
	2	202.29	216.03
	7	-51.09	208.3
	18	243.72	755.4
14RMS170965.las	1	209.29	276.39
	2	209.32	221.68
	7	-47.34	163.05
	18	221.21	479.36
14RMS170980.las	1	214.68	234.98
	2	214.76	226.14
	7	-40.12	171.97
	18	228.1	1724.05
14RMS170995.las			

DPH-1.4 Report on Elevation by Class for Tiled Data - continued

File	Class	Z Min	Z Max
	1	220.44	241.13
	2	220.37	227.97
	7	-34.56	224.95
	18	235.34	484.45
14RMS185185.las	1	205.18	285.37
	2	205.14	223.28
	7	-42.77	148.42
	18	396.57	1961.34
14RMS185200.las	1	204.42	233.68
	2	204.36	228.4
	7	-49.01	211.63
	18	224.51	1941.66
14RMS185215.las	1	189.39	229.05
	2	189.36	224.71
	7	-59.75	201.74
	18	327.53	1967.29
14RMS185230.las	1	180.79	214.96
	2	180.78	209.02
	7	-73.03	195.9
	9	188.2	188.75
	10	188.18	188.74
	18	240.25	1955.97
14RMS185245.las	1	182.45	267.3
	2	182.26	195.3
	7	-72.86	142.79
	18	195.43	1967.88
14RMS185260.las	1	185.72	201.74
	2	185.65	197.56
	7	-70.19	193.86
	9	190.66	191.19
	10	190.72	191.34
	18	197.9	1970
14RMS185275.las	1	189.95	208.51
	2	189.89	202.81
	7	-65.85	155.49
	18	196.45	1946.23
14RMS185290.las	1	196.96	224.45
	2	196.95	220.49
	7	-61.45	192.48
	18	208.53	1962.52

DPH-1.4 Report on Elevation by Class for Tiled Data - continued

File	Class	Z Min	Z Max
14RMS185305.las	1	200.23	257.82
	2	200.23	217.99
	7	-48.57	158.18
	18	216.03	1959.6
14RMS185320.las	1	191.74	222.31
	2	191.76	218.62
	7	-57.69	171.31
	9	202.41	202.65
	10	202.45	202.69
	18	220.93	1970.41
14RMS185335.las	1	186.06	214.52
	2	186.03	210.52
	7	-68.61	165.17
	9	202.4	202.7
	10	202.45	202.81
	18	244.05	1951.23
14RMS185350.las	1	179.75	292.2
	2	179.7	194.06
	7	-74.03	182.93
	9	182.47	183.25
	10	182.5	183.23
	18	329.89	1910.89
14RMS185365.las	1	176.3	189.79
	2	176.33	186.23
	7	-79.31	179.98
	18	312.36	1962.42
14RMS185380.las	1	173.65	231.85
	2	173.74	187.16
	7	-78.58	179.45
	18	257.37	1965.75
14RMS185395.las	1	174.06	205.5
	2	174.13	194.83
	7	-76.25	177.86
	18	189.03	1941.88
14RMS185410.las	1	173.63	200.6
	2	173.63	195
	7	-80.53	180.57
	9	177.36	177.63
	10	177.37	177.84
	18	191.26	1902.14
14RMS185425.las			

DPH-1.4 Report on Elevation by Class for Tiled Data - continued

File	Class	Z Min	Z Max
	1	172	197.06
	2	171.95	190.05
	7	-78.4	178.41
	9	172.09	177.56
	10	171.97	177.82
	18	281.59	1968.42
14RMS185440.las	1	180.37	200.99
	2	180.34	191.23
	7	-71.51	187.59
	9	181.19	182.52
	10	181.2	181.55
	18	197.02	1958.15
14RMS185455.las	1	172.76	195.05
	2	172.75	191.07
	7	-80.33	184.15
	9	182.57	182.8
	10	182.57	182.97
	18	183.25	1891.4
14RMS185470.las	1	169.54	193.72
	2	169.51	193.48
	7	-79.93	180.92
	9	176.36	177.75
	10	176.38	177.99
	18	337.79	1962.95
14RMS185485.las	1	170.24	205.22
	2	170.27	195.8
	7	-78.51	176.01
	18	176.01	1960.23
14RMS185500.las	1	169.86	271.63
	2	169.88	192.84
	7	-82.17	183.38
	9	182.23	182.65
	10	182.2	182.66
	18	190.4	1959.24
14RMS185515.las	1	179.45	234.99
	2	179.44	195.49
	7	-73.66	187.22
	18	191.04	1946.86
14RMS185530.las	1	177.75	230.97
	2	177.71	196.28
	7	-73.66	188.25

DPH-1.4 Report on Elevation by Class for Tiled Data - continued

File	Class	Z Min	Z Max
	18	192.42	1936.17
14RMS185545.las	1	171.74	212.6
	2	171.85	193.29
	7	-76.65	177.17
	18	186.68	1946.97
14RMS185560.las	1	164.55	196.19
	2	164.58	186.4
	7	-83.8	181.96
	9	164.85	165.84
	10	164.87	166.05
	18	182	1969.19
14RMS185575.las	1	161.42	188.25
	2	161.37	178.81
	7	-89.73	161.7
	18	244.01	1965.28
14RMS185590.las	1	159.8	218.28
	2	159.75	172.55
	7	-98.24	161.64
	9	161.19	161.86
	10	161.16	161.68
	18	292.09	1964.74
14RMS185605.las	1	159.85	274.99
	2	159.86	173.56
	7	-93.9	166.38
	18	170.97	1970.62
14RMS185620.las	1	163.83	269.11
	2	163.86	179.72
	7	-87.3	165.88
	18	181.42	1968.4
14RMS185635.las	1	160.26	215.13
	2	160.28	178.1
	7	-94.74	163.25
	18	180.77	1970.04
14RMS185650.las	1	160.66	245.81
	2	160.77	173.32
	7	-99.33	163.78
	9	160.63	163.68
	10	160.7	164.1
	18	162.44	1965.78
14RMS185665.las			

DPH-1.4 Report on Elevation by Class for Tiled Data - continued

File	Class	Z Min	Z Max
	1	160.07	257.18
	2	159.99	173.18
	7	-95.97	169.7
	9	160.59	165.66
	10	160.69	163.73
	18	161.19	1964.45
14RMS185680.las	1	160.63	274.71
	2	160.61	169.49
	7	-96.44	166.89
	9	160.73	164.77
	10	160.76	165.05
	18	161.47	1969.23
14RMS185695.las	1	160.78	178.15
	2	160.74	170.4
	7	-95.07	161.08
	18	172.07	1960.95
14RMS185710.las	1	162.97	258.54
	2	162.98	172.75
	7	-99.33	167.42
	9	164.96	165.55
	10	164.96	165.74
	17	167.71	167.87
	18	169.71	1960.43
14RMS185725.las	1	25.94	220.13
	2	168.2	185.2
	7	-86.93	180.89
	18	51.27	1967.79
14RMS185740.las	1	168.8	204.99
	2	168.81	191.68
	7	-82.24	187.96
	18	177.68	1967.04
14RMS185755.las	1	170.93	285.48
	2	170.95	189.82
	7	-77.36	184.26
	9	179.3	179.62
	10	179.36	179.74
	18	178.34	1970.4
14RMS185770.las	1	171.02	216.89
	2	171.09	186.89
	7	-77.29	178.43
	9	179.31	179.5

DPH-1.4 Report on Elevation by Class for Tiled Data - continued

File	Class	Z Min	Z Max
	10	179.3	179.62
	18	209.1	1968.68
14RMS185785.las	1	171.78	302.74
	2	171.72	185.59
	7	-81.7	180.86
	18	177.82	1969.27
14RMS185800.las	1	177.63	294.25
	2	177.53	189.39
	7	-79.37	182.45
	18	184.36	1958.25
14RMS185815.las	1	168.33	206.7
	2	168.35	192.41
	7	-86.66	183.33
	18	169.61	1966.14
14RMS185830.las	1	171.03	304.82
	2	171.02	187.72
	7	-78.24	185.01
	9	175.38	184.4
	10	175.08	184.14
	18	173.89	1956.08
14RMS185845.las	1	182.18	280.54
	2	182.24	189.09
	7	-79.18	186.68
	9	182.2	184.99
	10	182.27	184.56
	18	183.5	1962.42
14RMS185860.las	1	182.18	212.06
	2	182.21	193.07
	7	-1286.9	185.06
	9	182.2	183.75
	10	182.27	184.06
	18	184.87	1965.57
14RMS185875.las	1	184.78	286.48
	2	184.69	199.54
	7	-70.52	174.46
	18	259.43	1967.24
14RMS185890.las	1	192.67	242.71
	2	192.25	207.98
	7	-64.68	173.13
	18	235.39	1964.63

DPH-1.4 Report on Elevation by Class for Tiled Data - continued

File	Class	Z Min	Z Max
14RMS185905.las	1	195.07	311.22
	2	194.92	211.09
	7	-59.7	187.18
	18	224.38	1966.28
14RMS185920.las	1	195.45	276.89
	2	195.5	211.44
	7	-59.69	196.12
	18	208.34	1966.48
14RMS185935.las	1	197.78	216.84
	2	197.7	212.34
	7	-59.8	201.85
	18	213.43	1966.18
14RMS185950.las	1	204.34	285.97
	2	204.36	218.38
	7	-51.27	174
	18	216.47	1957.17
14RMS185965.las	1	215.81	234.14
	2	215.72	221.57
	7	-40.82	169.89
	18	229.97	1967.01
14RMS185980.las	1	220.33	278.37
	2	220.32	224.23
	7	-37.96	221.46
	18	231.45	1968.61
14RMS185995.las	1	221.97	331.38
	2	222.1	226.49
	7	-35.2	172.57
	18	235.49	1929.53
14RMS200185.las	1	197.86	219.41
	2	197.7	215
	7	-59.56	203.6
	18	210.42	470.3
14RMS200200.las	1	189.65	217.51
	2	189.58	214.92
	7	-65.83	199.96
	9	196.25	196.56
	10	196.2	196.71
	18	213.98	1964.81
14RMS200215.las	1	187.11	217.56

DPH-1.4 Report on Elevation by Class for Tiled Data - continued

File	Class	Z Min	Z Max
	2	186.96	209.91
	7	-66.76	194.29
	18	209.72	1932.8
14RMS200230.las	1	178.54	203.27
	2	178.4	198.98
	7	-81.03	216.58
	9	180.21	188.98
	10	180.22	189.01
	18	181.98	1968.2
14RMS200245.las	1	179.11	202.05
	2	179.11	187.7
	7	-77.5	182.58
	18	193.34	1968.96
14RMS200260.las	1	182.88	215.31
	2	182.79	211.03
	7	-73.28	145.61
	18	300.24	1965.68
14RMS200275.las	1	189.87	225.16
	2	189.84	215.97
	7	-65.52	149.87
	18	202.24	1932.4
14RMS200290.las	1	198.47	224.56
	2	198.3	221.04
	7	-58.43	209.88
	9	208.51	209.98
	10	208.52	209.08
	18	209.78	1966.63
14RMS200305.las	1	204.33	221.3
	2	204.26	216.74
	7	-53.27	155.98
	9	204.58	210.17
	10	204.62	210.24
	18	214.98	1964.64
14RMS200320.las	1	198.28	215.81
	2	198.31	212.22
	7	-58.46	178.1
	9	204.47	205.48
	10	204.52	205.56
	18	205.77	466.77
14RMS200335.las	1	190.56	212.9

DPH-1.4 Report on Elevation by Class for Tiled Data - continued

File	Class	Z Min	Z Max
	2	190.55	209.45
	7	-63.48	201.8
	9	195.73	197.38
	10	195.74	197.24
	18	196.99	1936.04
14RMS200350.las	1	181.84	209.03
	2	181.6	205.94
	7	-68	156.83
	9	185.67	195.74
	10	185.7	195.82
	18	363.82	1961.74
14RMS200365.las	1	176.2	297.91
	2	176.24	198.18
	7	-82.65	431.48
	9	180.72	182.49
	10	180.71	181.43
	18	181.88	455.65
14RMS200380.las	1	172.29	196.87
	2	171.92	192.76
	7	-83.51	180.24
	9	181.67	181.85
	10	181.68	181.95
	18	180.46	1957.74
14RMS200395.las	1	169.36	199.14
	2	169.03	195.37
	7	-84.83	182.97
	18	182.23	1964.3
14RMS200410.las	1	167.88	186.26
	2	167.74	183.03
	7	-85.62	169.18
	18	176	1949.29
14RMS200425.las	1	166.22	189.57
	2	166.17	181.94
	7	-83.18	177.39
	9	171.97	177.59
	10	171.96	177.84
	18	177.99	1962.2
14RMS200440.las	1	173.23	196.93
	2	173.1	191.33
	7	-77.39	176.54
	9	181.21	181.45

DPH-1.4 Report on Elevation by Class for Tiled Data - continued

File	Class	Z Min	Z Max
	10	181.21	181.52
	18	186.22	1954.24
14RMS200455.las	1	172.36	195.08
	2	172.33	190.77
	7	-74.35	147.34
	18	205.77	1960.65
14RMS200470.las	1	165.43	197.2
	2	165.43	185.97
	7	-85.59	176.37
	18	180.17	1789.6
14RMS200485.las	1	162.59	202.98
	2	162.59	178.94
	7	-86.84	167.26
	18	172.33	424.41
14RMS200500.las	1	162.39	190.6
	2	161.97	181.56
	7	-87.1	171.9
	18	175.02	1968.44
14RMS200515.las	1	169.35	240.95
	2	169.22	190.02
	7	-76.88	187.1
	9	174.46	176.07
	10	174.47	176.22
	18	183.82	435.04
14RMS200530.las	1	168.9	201.69
	2	168.82	186.42
	7	-78.99	146.15
	9	174.57	174.57
	10	174.49	174.55
	18	187.33	1964.51
14RMS200545.las	1	164.83	189.4
	2	164.83	179.44
	7	-84.02	145.21
	18	186.48	1952.2
14RMS200560.las	1	160.14	187.01
	2	160.18	176.97
	7	-88.95	140.12
	18	173.93	1910.41
14RMS200575.las	1	162.34	188.31

DPH-1.4 Report on Elevation by Class for Tiled Data - continued

File	Class	Z Min	Z Max
	2	162.32	177.58
	7	-83.31	152.82
	9	166.02	166.42
	10	166.15	166.61
	18	173.79	1928.17
14RMS200590.las	1	157.34	180.85
	2	157.35	172.94
	7	-97.01	160.98
	9	161.19	166.6
	10	161.22	166.99
	18	178.36	1958.57
14RMS200605.las	1	156.81	198.85
	2	156.76	168.44
	7	-99.88	161.4
	18	168.88	1973.37
14RMS200620.las	1	157.88	185.14
	2	157.85	171.11
	7	-101.05	162.24
	9	160.61	162.33
	10	160.75	162.66
	17	162.69	163.82
	18	162.53	1971.49
14RMS200635.las	1	160.17	186.78
	2	160.25	169.28
	7	-102.39	162.75
	9	160.68	162.62
	10	160.68	162.8
	18	163.04	1974.65
14RMS200650.las	1	160.75	282.31
	2	160.77	169.23
	7	-101.03	163.99
	9	160.73	164.6
	10	160.76	163.22
	18	174.05	1972.73
14RMS200665.las	1	162.26	289.86
	2	162.35	169.25
	7	-99.02	160.69
	9	162.28	162.53
	10	162.25	162.65
	18	180.64	1972.68
14RMS200680.las	1	160.7	257.88

DPH-1.4 Report on Elevation by Class for Tiled Data - continued

File	Class	Z Min	Z Max
	2	160.74	169.96
	7	-94.03	166.89
	9	160.75	163.71
	10	160.79	164.67
	18	162.09	1972.45
14RMS200695.las	1	160.82	192.23
	2	160.8	172.74
	7	-93.12	169.76
	18	166.7	1974.61
14RMS200710.las	1	160.81	220.81
	2	160.78	173.79
	7	-94.13	170.45
	9	165.42	165.79
	10	165.45	165.83
	17	171.12	171.31
	18	175.14	1971.81
14RMS200725.las	1	55.86	218.18
	2	160.78	181.16
	7	-89.19	186.07
	18	35.66	1970.42
14RMS200740.las	1	162.65	266.76
	2	162.58	191.97
	7	-90.27	185.71
	18	167.35	1973.5
14RMS200755.las	1	167.7	204.12
	2	167.73	191.71
	7	-90.53	177.88
	18	168.13	1972.87
14RMS200770.las	1	167.77	231.25
	2	167.75	181.08
	7	-96.19	178.8
	18	168.55	1973.72
14RMS200785.las	1	167.69	200.56
	2	167.71	183.48
	7	-82.93	181.14
	18	168.37	1976.04
14RMS200800.las	1	167.72	201.38
	2	167.72	184.7
	7	-83.23	180.7
	18	168.28	1973.13

DPH-1.4 Report on Elevation by Class for Tiled Data - continued

File	Class	Z Min	Z Max
14RMS200815.las	1	168.43	225.14
	2	168.38	184.87
	7	-81.41	181.43
	18	169.91	1973.52
14RMS200830.las	1	178.58	274.13
	2	178.53	185.87
	7	-77.83	183.22
	18	190.04	1974.23
14RMS200845.las	1	181.2	280.28
	2	181.14	188.54
	7	-78.19	185.97
	9	182.28	185.2
	10	182.87	184.27
	18	184.6	1973.76
14RMS200860.las	1	182.19	299.3
	2	182.21	194.3
	7	-78.7	187.77
	9	182.22	185.38
	10	182.28	185.57
	18	183.43	1973.36
14RMS200875.las	1	184.81	207.07
	2	184.14	202.03
	7	-71.81	184.77
	18	222.83	1974.63
14RMS200890.las	1	186.63	209.07
	2	186.25	204.12
	7	-71.43	176.51
	18	208.89	1972.37
14RMS200905.las	1	189.67	219.79
	2	189.45	203.67
	7	-66.83	191.92
	9	193.03	193.34
	10	193.04	193.47
	18	225	1968.88
14RMS200920.las	1	193.14	321.28
	2	193.11	210.12
	7	-64.92	176.4
	18	231.93	1971.86
14RMS200935.las	1	200.48	335.98
	2	200.4	215.19

DPH-1.4 Report on Elevation by Class for Tiled Data - continued

File	Class	Z Min	Z Max
	7	-57.52	193.28
	18	219.88	1974.45
14RMS200950.las	1	211.18	226.74
	2	211.16	217.64
	7	-44.7	175.96
	18	245.35	1974.9
14RMS200965.las	1	215.1	228.86
	2	215.05	220.79
	7	-41.3	180.61
	18	234.68	1971.94
14RMS200980.las	1	210.33	233.06
	2	210.1	223.9
	7	-46.39	449.27
	9	212.24	213.08
	10	212.27	212.97
	18	216.84	1969.41
14RMS200995.las	1	212.03	250.81
	2	212.12	224.61
	7	-43.48	213.07
	9	212.24	212.58
	10	212.22	212.68
	18	227.16	1973.13
14RMS215185.las	1	197.66	223.59
	2	197.75	214.74
	7	-58.96	204.61
	18	224.07	469.43
14RMS215200.las	1	185.17	210.73
	2	185.09	206.94
	7	-72.51	190.19
	18	240.5	1955.59
14RMS215215.las	1	183.97	202.34
	2	183.82	198.8
	7	-72.82	191.96
	18	193	1966.5
14RMS215230.las	1	174.99	195.46
	2	174.61	189.77
	7	-80.72	168.04
	18	186.18	1963.58
14RMS215245.las	1	175.61	200.2

DPH-1.4 Report on Elevation by Class for Tiled Data - continued

File	Class	Z Min	Z Max
	2	175.63	190.93
	7	-78.46	185.54
	18	194.1	1959.8
14RMS215260.las	1	182.56	311.2
	2	182.38	209.82
	7	-72.58	207.55
	9	191.18	191.53
	10	191.22	191.6
	18	197.63	1962.48
14RMS215275.las	1	190.37	219.63
	2	190.15	213.06
	7	-67.61	200.29
	9	199.95	203.32
	10	199.98	202.79
	18	201.21	1967.41
14RMS215290.las	1	201.24	225.21
	2	201.17	214.47
	7	-53.22	457.14
	9	203.6	204.28
	10	203.59	204.02
	18	204.89	1965.78
14RMS215305.las	1	193.72	292.15
	2	193.62	212.53
	7	-64.1	183.5
	18	217.48	1958.1
14RMS215320.las	1	197.13	217.66
	2	197.08	214.38
	7	-59.55	139.09
	18	255.54	1955.04
14RMS215335.las	1	189.49	281.43
	2	189.37	214.94
	7	-67.11	163.52
	18	352.05	1960
14RMS215350.las	1	182.85	312.73
	2	182.67	204.5
	7	-73.2	190.78
	9	185.69	190.69
	10	185.71	191.33
	18	193.3	1947.23
14RMS215365.las	1	180.51	200.25

DPH-1.4 Report on Elevation by Class for Tiled Data - continued

File	Class	Z Min	Z Max
	2	180.52	197.73
	7	-79.42	183.99
	18	290.01	1961.21
14RMS215380.las	1	181.61	209.22
	2	181.46	202.78
	7	-73.59	188.69
	9	181.72	181.99
	10	181.74	181.99
	18	193.92	1958.33
14RMS215395.las	1	179.1	204.8
	2	179.01	199.5
	7	-69.6	196.05
	18	214.89	1934.93
14RMS215410.las	1	166.48	202.31
	2	166.46	193.11
	7	-83.92	188.75
	18	212.05	1966.09
14RMS215425.las	1	162.98	185.9
	2	162.78	177.77
	7	-84.34	167.55
	18	172.11	1971.41
14RMS215440.las	1	162.36	266.85
	2	162.27	177.82
	7	-84.36	171.8
	18	180.42	1966.19
14RMS215455.las	1	166.28	224.64
	2	166.08	183.99
	7	-81.55	178.83
	9	176.62	176.89
	10	176.64	177.22
	18	178.76	1968.66
14RMS215470.las	1	166.49	285.27
	2	166.48	184.18
	7	-84.85	144.33
	9	166.47	167.06
	10	166.47	167.21
	18	189.66	1939.14
14RMS215485.las	1	164.33	190.32
	2	164.22	180.26
	7	-91.23	176.97

DPH-1.4 Report on Elevation by Class for Tiled Data - continued

File	Class	Z Min	Z Max
	18	178.14	1951.99
14RMS215500.las	1	158.45	183.34
	2	158.27	174.25
	7	-96.42	166.65
	18	167.04	1967.22
14RMS215515.las	1	159.9	267.69
	2	159.66	174.87
	7	-94.72	145.38
	18	177.82	1962.58
14RMS215530.las	1	159.45	225.95
	2	159	174.42
	7	-96.15	164.02
	18	166.97	1928.79
14RMS215545.las	1	158.8	257.09
	2	158.78	174.14
	7	-87.96	165.79
	9	158.79	158.94
	10	158.84	158.94
	18	172.55	1963.49
14RMS215560.las	1	151.75	180.03
	2	151.73	173.13
	7	-98.17	161.08
	18	225.37	1573.82
14RMS215575.las	1	152.13	202.91
	2	152.09	168.61
	7	-93.11	162.45
	9	158.43	161.5
	10	158.47	161.62
	17	164.22	164.71
	18	153.81	1932.67
14RMS215590.las	1	154	175.92
	2	154.01	166.88
	7	-99.85	160.62
	9	158.44	161.01
	10	158.49	161.58
	17	159.02	159.9
	18	158.33	1946.41
14RMS215605.las	1	156.77	220.61
	2	156.7	165.92
	7	-102.2	159.5

DPH-1.4 Report on Elevation by Class for Tiled Data - continued

File	Class	Z Min	Z Max
	18	173.51	1967.63
14RMS215620.las	1	157.99	224
	2	157.92	168.1
	7	-101.91	160.39
	9	159.23	161.86
	10	159.34	162.07
	18	168.77	1967.83
14RMS215635.las	1	161.7	276.03
	2	161.69	167.38
	7	-98	157.32
	18	213.26	1967.02
14RMS215650.las	1	164.06	286.91
	2	164.14	172.9
	7	-95.3	165.23
	9	164.04	166.29
	10	164.09	165.83
	18	164.77	1965.63
14RMS215665.las	1	164.14	286.46
	2	164.14	172.87
	7	-94.7	168.51
	9	167.81	169.08
	10	168.38	169.31
	18	174.88	1964.49
14RMS215680.las	1	160.84	283.39
	2	160.81	170.81
	7	-89.21	162.13
	18	175.63	1963.52
14RMS215695.las	1	160.77	245
	2	160.76	171.79
	7	-89.47	168.54
	17	171.22	171.53
	18	162.49	1966.07
14RMS215710.las	1	160.81	195.33
	2	160.8	175.97
	7	-87.6	172.11
	18	164.84	1967.66
14RMS215725.las	1	68.2	195.72
	2	161.45	176.72
	7	-86.62	175.43
	18	38.23	1969.54

DPH-1.4 Report on Elevation by Class for Tiled Data - continued

File	Class	Z Min	Z Max
14RMS215740.las	1	167.79	196.12
	2	167.8	177.61
	7	-84.83	175.88
	9	173.29	173.61
	10	173.3	173.62
	17	172.77	172.93
	18	169.03	1969.51
14RMS215755.las	1	173.01	288.19
	2	173.03	177.96
	7	-88.57	169.85
	9	173.3	173.65
	10	173.31	173.72
	18	193.98	1962.17
14RMS215770.las	1	174.13	193.32
	2	174.11	180
	7	-83.81	170.76
	9	175.63	175.95
	10	175.63	176.15
	18	208.7	1967.24
14RMS215785.las	1	167.79	198.17
	2	167.76	182.09
	7	-82.17	176.36
	18	168.79	1967.24
14RMS215800.las	1	176.02	190.87
	2	176.05	181.81
	7	-83.58	168.31
	18	184.67	1969.61
14RMS215815.las	1	180.56	195.85
	2	180.6	186.3
	7	-78.02	182.94
	9	182.4	182.85
	10	182.42	183.13
	18	193.66	1969.62
14RMS215830.las	1	179.54	201.33
	2	179.47	190
	7	-77.87	162.66
	18	189.34	1969.88
14RMS215845.las	1	181.59	199.94
	2	181.6	188.24
	7	-76.47	147.55
	18	200.45	1970.07

DPH-1.4 Report on Elevation by Class for Tiled Data - continued

File	Class	Z Min	Z Max
14RMS215860.las	1	182.24	249.15
	2	182.25	190.97
	7	-78.6	190.24
	9	182.27	186.17
	10	182.25	186.08
	18	182.74	1965.82
14RMS215875.las	1	182.27	285.12
	2	182.26	194.05
	7	-77.88	188.9
	9	182.29	185.02
	10	182.3	184.28
	18	183.71	1966.97
14RMS215890.las	1	182.31	207.87
	2	182.37	200.87
	7	-72.58	192.43
	9	182.28	183.1
	10	182.32	183.49
	18	183.63	1963.28
14RMS215905.las	1	182.28	213.23
	2	182.24	204.85
	7	-80.36	196.21
	9	182.28	186.73
	10	182.3	186.58
	18	183.48	1966.52
14RMS215920.las	1	186.32	215.92
	2	185.94	209.22
	7	-67.45	202.15
	9	191.7	194.22
	10	191.73	192.9
	18	192.89	1969.67
14RMS215935.las	1	199.55	264.47
	2	199.48	213.03
	7	-58.35	174.99
	18	267.81	1968.42
14RMS215950.las	1	200.15	223.13
	2	200.15	215.2
	7	-57.98	198.14
	18	217.25	1964.54
14RMS215965.las	1	194.29	294.45
	2	194.09	216.9
	7	-64.02	200.46

DPH-1.4 Report on Elevation by Class for Tiled Data - continued

File	Class	Z Min	Z Max
	18	198.8	1966.24
14RMS215980.las	1	193.48	294.37
	2	193.42	216.88
	7	-63.92	423.06
	9	205.27	206.34
	10	205.3	206.61
	18	199.44	1967.72
14RMS215995.las	1	196.28	230.78
	2	196.23	222.51
	7	-61.3	206.47
	17	210.88	213.02
	18	203.41	1965.98
14RMS230185.las	1	189.13	212.38
	2	189.13	202.13
	7	-68.6	219.84
	9	197.14	197.84
	10	197.17	197.86
	18	197.34	2010.35
14RMS230200.las	1	182.14	211.82
	2	182.07	203.46
	7	-74.58	192.51
	9	189.32	197.55
	10	189.41	197.67
	18	197.6	2005.07
14RMS230215.las	1	176.99	217.14
	2	176.93	198.85
	7	-79.31	194.19
	18	194.19	2000.89
14RMS230230.las	1	171.53	193.39
	2	171.57	186.71
	7	-87.37	173.28
	18	188.28	1995.98
14RMS230245.las	1	172.01	192.68
	2	171.98	188.97
	7	-89.31	184.34
	9	178.25	182.98
	10	178.26	183.09
	18	187.84	1988.57
14RMS230260.las	1	180.66	198.22
	2	180.71	195.05

DPH-1.4 Report on Elevation by Class for Tiled Data - continued

File	Class	Z Min	Z Max
	7	-78.25	189.46
	18	192.63	1984.98
14RMS230275.las	1	183.94	244.46
	2	183.94	208.41
	7	-67.86	197.9
	9	193.37	193.67
	10	193.35	193.78
	18	203.3	1980.96
14RMS230290.las	1	192.4	227.71
	2	192.41	211.86
	7	-64.52	461.81
	9	193.32	203.28
	10	193.48	203.34
	18	204.13	1976.77
14RMS230305.las	1	188.73	219.87
	2	188.74	211.71
	7	-65	197.49
	9	198.81	199.17
	10	198.83	199.33
	18	210.05	1969.23
14RMS230320.las	1	193.98	271.91
	2	193.7	214.28
	7	-61.26	193.81
	9	198.76	199.68
	10	198.78	199.5
	18	210.7	1959.31
14RMS230335.las	1	195.25	232.77
	2	195.23	217.13
	7	-58.78	158.15
	9	204	204.4
	10	204.06	204.36
	18	278.97	1959.09
14RMS230350.las	1	190.5	313.57
	2	190.49	219.85
	7	-64.81	195.03
	18	202.32	1962.92
14RMS230365.las	1	185.88	308.7
	2	185.8	203.36
	7	-68.48	200.38
	9	190.6	200.98
	10	190.61	199.95

DPH-1.4 Report on Elevation by Class for Tiled Data - continued

File	Class	Z Min	Z Max
	18	212.93	1957.34
14RMS230380.las	1	188.4	209.51
	2	187.95	205.67
	7	-65.31	189.95
	9	197.11	198.75
	10	197.15	197.76
	18	201.86	1963.09
14RMS230395.las	1	178.77	210.16
	2	178.39	200.36
	7	-75.79	163.56
	18	216.45	1960.32
14RMS230410.las	1	171.69	197.73
	2	171.67	191.04
	7	-92.99	182.52
	9	171.63	190.49
	10	171.66	189.86
	18	215.06	1955.98
14RMS230425.las	1	163.04	192.76
	2	162.73	186.27
	7	-90.48	173.24
	18	173.53	1853.51
14RMS230440.las	1	159.24	229.74
	2	159.26	177.3
	7	-92.09	163.43
	18	169.65	1961.41
14RMS230455.las	1	157.56	179.87
	2	157.42	172.59
	7	-90.83	142.89
	17	161.24	161.98
	18	169.73	1963.24
14RMS230470.las	1	154.46	279.41
	2	154.47	173.48
	7	-102.19	168.1
	18	165.97	1961.89
14RMS230485.las	1	158.03	196.41
	2	157.93	178.34
	7	-94.57	166.64
	18	169.16	1952.97
14RMS230500.las	1	155.7	199.87

DPH-1.4 Report on Elevation by Class for Tiled Data - continued

File	Class	Z Min	Z Max
	2	155.6	180.16
	7	-91.21	169.39
	18	172.81	1957.36
14RMS230515.las	1	155.23	179.75
	2	155.15	167.59
	7	-99.75	159
	18	161.13	1961.34
14RMS230530.las	1	154.77	174.08
	2	154.67	166.08
	7	-104.32	140.97
	18	171.56	1962.23
14RMS230545.las	1	151.4	177.1
	2	151.47	164.76
	7	-101.78	161.96
	9	151.36	159.27
	10	151.43	159.26
	18	152.63	1958.1
14RMS230560.las	1	151.36	233.67
	2	151.4	160.97
	7	-97.79	156.2
	9	151.4	153.87
	10	151.41	154.23
	18	153.07	1963.02
14RMS230575.las	1	152.64	275.63
	2	152.31	163.96
	7	-98.08	157.92
	18	169.37	1964.17
14RMS230590.las	1	156.75	181.16
	2	156.79	164.5
	7	-103.52	160.08
	17	158.56	158.93
	18	158.34	1967.48
14RMS230605.las	1	157.7	279.16
	2	157.78	164.8
	7	-98.28	160.16
	18	174.74	1968.57
14RMS230620.las	1	156.77	188.16
	2	156.98	168.59
	7	-98.36	167.21
	9	161.52	162.14

DPH-1.4 Report on Elevation by Class for Tiled Data - continued

File	Class	Z Min	Z Max
	10	161.55	162.27
	18	159.5	1962.71
14RMS230635.las	1	160.06	234.26
	2	160.08	169.4
	7	-98.61	167.47
	9	164.05	166.14
	10	164.11	166.23
	18	165.5	1964.15
14RMS230650.las	1	161.16	270.04
	2	161.16	173.85
	7	-93.55	169.84
	9	163.37	170.16
	10	164.06	169.97
	18	165.52	1959.58
14RMS230665.las	1	164.12	268.39
	2	164.11	176.29
	7	-93.81	171.99
	9	167.7	171.13
	10	167.71	171.42
	18	168.15	1964.62
14RMS230680.las	1	167.82	240.7
	2	167.82	177.11
	7	-92.15	169.52
	9	167.76	170.71
	10	167.79	170.95
	18	168.95	1960.75
14RMS230695.las	1	167.75	259.24
	2	167.77	177.72
	7	-86.93	171.98
	9	167.79	170.6
	10	167.81	170.01
	17	172.61	173.99
	18	169.47	1882.88
14RMS230710.las	1	167.8	194.94
	2	167.78	175.74
	7	-86.68	172.65
	9	170.11	170.51
	10	170.11	170.54
	18	169.04	1967.55
14RMS230725.las	1	169.79	287.7
	2	169.8	175.98

DPH-1.4 Report on Elevation by Class for Tiled Data - continued

File	Class	Z Min	Z Max
	7	-89.66	170.12
	9	169.98	170.3
	10	170.01	170.31
	18	89.44	1966.45
14RMS230740.las	1	170.98	187.38
	2	170.91	178.36
	7	-85.66	166.96
	18	184.11	1966.4
14RMS230755.las	1	172.35	194.69
	2	172.39	180.2
	7	-86.47	176.22
	9	176.06	176.57
	10	176.12	176.68
	18	182.21	1963.94
14RMS230770.las	1	172.07	277.59
	2	172.03	182.1
	7	-83.66	167.27
	18	200.26	1963.61
14RMS230785.las	1	172.72	193.71
	2	172.74	181.52
	7	-82.4	176.52
	18	177.06	1965.54
14RMS230800.las	1	176.58	298.1
	2	176.51	182.57
	7	-81.36	177.23
	18	185.21	1960.26
14RMS230815.las	1	180.95	268.08
	2	180.9	186.97
	7	-80.55	184.38
	18	186.45	1957.41
14RMS230830.las	1	178.3	201.44
	2	178.29	190.17
	7	-74.97	181.9
	18	184.64	1956.74
14RMS230845.las	1	181.02	195.9
	2	181.03	187.88
	7	-77.59	162.35
	18	192.57	1965.85
14RMS230860.las	1	182.94	300.29

DPH-1.4 Report on Elevation by Class for Tiled Data - continued

File	Class	Z Min	Z Max
	2	182.91	191.79
	7	-75.42	183.47
	18	194.81	1964.06
14RMS230875.las	1	40.7	294.68
	2	182.31	193.38
	7	-74.58	422.9
	9	182.23	186.37
	10	182.3	185.41
	18	14.08	1966.15
14RMS230890.las	1	182.24	212.65
	2	182.29	194.41
	7	-75.98	189.17
	9	182.25	185.09
	10	182.3	185.82
	18	182.87	1967.53
14RMS230905.las	1	182.28	214.12
	2	182.25	198.62
	7	-73.09	190.76
	9	182.26	187.04
	10	182.27	186.46
	18	183.39	1962.86
14RMS230920.las	1	182.23	214.8
	2	182.26	203.15
	7	-73.79	195.34
	9	182.24	185.92
	10	182.26	186.03
	18	183.52	1961.51
14RMS230935.las	1	182.34	319.87
	2	182.32	205.98
	7	-79.43	194.43
	18	184.07	1963.26
14RMS230950.las	1	184.58	222.83
	2	184.6	207.35
	7	-68.5	199.25
	9	188.03	191.1
	10	188.05	191.63
	18	187.41	1959.86
14RMS230965.las	1	188.17	224.42
	2	188.18	207.57
	7	-67.95	204.14
	9	188.16	190.51

DPH-1.4 Report on Elevation by Class for Tiled Data - continued

File	Class	Z Min	Z Max
	10	188.22	190.64
	18	190.32	1960.85
14RMS230980.las	1	190.63	223.36
	2	190.63	212.65
	7	-67.76	202.12
	18	192.19	1960.02
14RMS230995.las	1	194.52	329.51
	2	194.5	213.57
	7	-59.74	205.17
	18	204.87	1965.88
14RMS245185.las	1	186.83	277.91
	2	186.89	194.97
	7	-70.16	192.31
	9	187.42	187.81
	10	187.43	187.71
	18	277.28	1961.02
14RMS245200.las	1	178.5	202.25
	2	178.5	190.79
	7	-76.8	181.34
	9	186.46	187.99
	10	186.52	188.16
	18	210.39	1957.31
14RMS245215.las	1	171.76	264.89
	2	171.64	189.93
	7	-78.64	177.99
	18	226.51	1961.79
14RMS245230.las	1	167.97	191.78
	2	167.98	185.76
	7	-86.43	172.2
	18	197.94	1963.44
14RMS245245.las	1	171.2	294.49
	2	171.05	187.57
	7	-84.27	180.31
	9	176.6	176.91
	10	176.65	176.92
	18	204.54	1961.19
14RMS245260.las	1	174.41	203.65
	2	174.44	192.25
	7	-77.75	177.74
	18	230.05	1962.62

DPH-1.4 Report on Elevation by Class for Tiled Data - continued

File	Class	Z Min	Z Max
14RMS245275.las	1	179.05	207.59
	2	179.03	199.87
	7	-73.07	184.53
	9	193.34	193.91
	10	193.47	193.99
	18	206.51	1961.54
14RMS245290.las	1	183.4	305.01
	2	183.31	202.2
	7	-71.07	196.3
	9	189.37	193.64
	10	189.4	193.81
	18	197.52	1961.02
14RMS245305.las	1	183.63	208.15
	2	183.56	204.94
	7	-71.37	173.09
	18	200.59	1962.16
14RMS245320.las	1	187.04	214.69
	2	186.91	208.57
	7	-66.38	454.89
	9	197.08	204.57
	10	197.09	204.81
	18	214.59	1961.81
14RMS245335.las	1	198.75	225.02
	2	198.77	215.03
	7	-53.64	311.7
	9	201.09	205.57
	10	201.09	205.74
	18	216.37	1959.28
14RMS245350.las	1	200.73	303.66
	2	200.74	216.06
	7	-54.99	191.11
	18	217.58	1962.26
14RMS245365.las	1	195.8	324.29
	2	195.75	207.98
	7	-59.32	202.73
	9	197.76	200.48
	10	197.77	200.13
	18	207.31	1963.77
14RMS245380.las	1	192.38	288.28
	2	192.42	207.97
	7	-64.59	197.87

DPH-1.4 Report on Elevation by Class for Tiled Data - continued

File	Class	Z Min	Z Max
	9	193.32	198.81
	10	193.35	197.4
	18	195.12	1955.23
14RMS245395.las	1	180.34	312.45
	2	180.4	203.14
	7	-70.27	172.97
	18	211.14	1963.18
14RMS245410.las	1	171.72	200.41
	2	171.72	192.04
	7	-82.09	187.32
	10	171.76	171.78
	18	198.59	1948.99
14RMS245425.las	1	168.23	294.37
	2	168.24	188.99
	7	-80.4	183.72
	18	185.59	1958.14
14RMS245440.las	1	160.21	281.65
	2	160.19	182.4
	7	-92.71	163.75
	18	173.69	1963.26
14RMS245455.las	1	154.24	272.15
	2	154.3	171.64
	7	-90.13	164.72
	17	160.61	165.86
	18	168.01	1959.64
14RMS245470.las	1	154.65	280.05
	2	154.66	167.2
	7	-97.43	161.25
	17	160.22	162.02
	18	164.89	1955.05
14RMS245485.las	1	152.81	227.33
	2	152.75	170.52
	7	-96.93	158.17
	18	170.72	1958.57
14RMS245500.las	1	153.08	280.13
	2	153.06	175.29
	7	-95.86	170.85
	18	162.13	1960.26
14RMS245515.las	1	152.53	180.71

DPH-1.4 Report on Elevation by Class for Tiled Data - continued

File	Class	Z Min	Z Max
	2	152.54	172.14
	7	-95.27	149.84
	18	205.32	1961.18
14RMS245530.las	1	147.96	278.44
	2	147.88	162.01
	7	-99.39	156.72
	18	151.36	1961.34
14RMS245545.las	1	151.04	177.09
	2	151.02	159.89
	7	-97.62	156.7
	9	151.35	155.45
	10	151.35	155.83
	18	153.53	1962.62
14RMS245560.las	1	154.59	234.05
	2	154.56	160.15
	7	-93.48	150.35
	18	181.21	1953.7
14RMS245575.las	1	156.92	183.01
	2	156.92	164.23
	7	-95.86	163.47
	18	158.04	1963.41
14RMS245590.las	1	156.9	280.32
	2	156.91	165.49
	7	-94.02	162.2
	18	157.84	1963.49
14RMS245605.las	1	156.82	214.56
	2	156.81	168.14
	7	-97.69	165.78
	18	158.77	1972.91
14RMS245620.las	1	156.78	228.93
	2	156.79	169.48
	7	-95.66	167.05
	9	164.17	164.32
	10	164.19	164.55
	18	158.62	1971.77
14RMS245635.las	1	156.98	234.31
	2	157.02	178.66
	7	-95.81	168.97
	9	164.08	168.42
	10	164.03	168.36

DPH-1.4 Report on Elevation by Class for Tiled Data - continued

File	Class	Z Min	Z Max
	18	159.57	1965.91
14RMS245650.las	1	168.4	226.18
	2	168.43	179.71
	7	-86.32	427.04
	9	175.89	176.36
	10	175.92	176.46
	18	183.77	1963.78
14RMS245665.las	1	168.41	220.17
	2	168.54	179.5
	7	-89.07	167.79
	18	181.61	1964.79
14RMS245680.las	1	170.72	240.85
	2	170.77	180.77
	7	-86.2	175.13
	18	182.85	1963.09
14RMS245695.las	1	169.99	282.7
	2	170.06	178.48
	7	-88.77	172.49
	18	178.38	1964.71
14RMS245710.las	1	170.77	188.29
	2	170.76	179.34
	7	-83.94	163.47
	18	175.37	1966.93
14RMS245725.las	1	68.58	281.66
	2	170.1	178.64
	7	-85.96	168.85
	18	36.42	1965.18
14RMS245740.las	1	172.11	269.09
	2	172.08	181.29
	7	-84.73	168.01
	18	185.93	1960.99
14RMS245755.las	1	176.97	192.37
	2	176.99	182.4
	7	-81.58	162.46
	18	184.05	1960.18
14RMS245770.las	1	172.04	293.79
	2	172	184.9
	7	-81.34	183.13
	18	189.67	1968.08

DPH-1.4 Report on Elevation by Class for Tiled Data - continued

File	Class	Z Min	Z Max
14RMS245785.las	1	177.59	201.04
	2	177.59	186.26
	7	-80.97	181.24
	18	189.96	1969.27
14RMS245800.las	1	177.73	210.79
	2	177.68	190.55
	7	-76.79	174.1
	18	187.66	1972.57
14RMS245815.las	1	178.28	278.84
	2	178.33	190.08
	7	-78.06	186.76
	18	193.49	1960.53
14RMS245830.las	1	180.87	288.07
	2	180.79	192.37
	7	-78.83	185.78
	18	192.58	1937.5
14RMS245845.las	1	183.57	205.12
	2	183.59	190.39
	7	-73.24	163.74
	18	196.4	1963.81
14RMS245860.las	1	184.71	306.76
	2	184.7	191.91
	7	-70.84	159.53
	18	196.68	1965.83
14RMS245875.las	1	189.16	263.4
	2	189.03	194
	7	-68.42	191.62
	18	201.36	1972.27
14RMS245890.las	1	189.04	256.95
	2	189.1	197.32
	7	-67.59	195.88
	18	201.02	1962.35
14RMS245905.las	1	191.35	279.86
	2	191.33	202.36
	7	-63.34	175.09
	18	204.16	1961.73
14RMS245920.las	1	182.18	215.87
	2	182.09	205.66
	7	-71.88	193.19

DPH-1.4 Report on Elevation by Class for Tiled Data - continued

File	Class	Z Min	Z Max
	18	183.84	1966.97
14RMS245935.las	1	182.27	287.13
	2	182.29	206.3
	7	-66.96	197.25
	18	183.48	1967
14RMS245950.las	1	184.66	222.7
	2	184.65	204.8
	7	-69.98	199.15
	9	187.97	189.38
	10	187.95	189.77
	18	189.4	1962.91
14RMS245965.las	1	200.21	318.29
	2	200.27	208.2
	7	-57.09	174.7
	18	230.44	1962.9
14RMS245980.las	1	206.76	296.85
	2	206.81	210.49
	7	-50.76	166.89
	18	249.07	1964.74
14RMS245995.las	1	207.48	227.07
	2	207.37	214.03
	7	-49.57	178.22
	18	216.43	1961.49
14RMS260185.las	1	178.06	219.83
	2	177.98	194.76
	7	-77.61	191.89
	18	212.48	1947.72
14RMS260200.las	1	173.51	278.8
	2	173.54	190.76
	7	-79.84	183.85
	9	181.7	181.98
	10	181.71	182.14
	18	184.24	1963.93
14RMS260215.las	1	168.26	269.45
	2	168.12	185.67
	7	-84.55	178.98
	18	194.82	1963
14RMS260230.las	1	165.98	242.22
	2	165.67	173.59

DPH-1.4 Report on Elevation by Class for Tiled Data - continued

File	Class	Z Min	Z Max
	7	-89.95	168.93
	18	174.17	1961.06
14RMS260245.las	1	169.61	268.18
	2	169.59	180.55
	7	-83.77	168.42
	18	201.7	1964.84
14RMS260260.las	1	168.44	284.5
	2	168.46	180.44
	7	-83.03	174.72
	18	201.12	1954.55
14RMS260275.las	1	171.75	274.05
	2	171.65	188.98
	7	-81.34	171.61
	18	186.63	1962.22
14RMS260290.las	1	175.99	264.58
	2	176.02	199.69
	7	-79.58	187.2
	9	177.46	177.76
	10	177.51	177.81
	18	189.89	1963.91
14RMS260305.las	1	176.34	283.54
	2	176.15	198.52
	7	-79.57	190.14
	18	198.84	1962.49
14RMS260320.las	1	180.97	264.61
	2	181.12	202.9
	7	-75.11	179.81
	18	201.27	1961.52
14RMS260335.las	1	189.76	248.71
	2	189.78	205.76
	7	-66.1	191.49
	9	196.41	196.98
	10	196.46	197.26
	18	213.73	1963.47
14RMS260350.las	1	196.03	314.6
	2	196	209.19
	7	-61.89	202.44
	9	196.42	196.72
	10	196.46	196.87
	18	214.36	1962.54

DPH-1.4 Report on Elevation by Class for Tiled Data - continued

File	Class	Z Min	Z Max
14RMS260365.las	1	187.58	216.92
	2	187.52	208.91
	7	-70.67	398.28
	9	191.9	192.68
	10	192.13	192.84
	18	202.24	1963.06
14RMS260380.las	1	186.46	320.5
	2	186.21	200.37
	7	-70.9	198.01
	9	191.94	193.67
	10	192.03	193.95
	18	195.48	1965.33
14RMS260395.las	1	185.49	315.59
	2	185.53	203.39
	7	-70.58	186.91
	18	202.31	1963.35
14RMS260410.las	1	180.01	244.12
	2	180.03	195.38
	7	-73.59	182.75
	18	181.81	1961.32
14RMS260425.las	1	170.78	276.34
	2	170.68	189.56
	7	-87.46	167.72
	18	177.49	1963.77
14RMS260440.las	1	164.98	284.56
	2	164.85	182.15
	7	-89.66	171.64
	18	179.85	1963.97
14RMS260455.las	1	160.48	210.58
	2	160.48	181.4
	7	-89.27	171.18
	18	167.75	1961.81
14RMS260470.las	1	154.11	265.09
	2	154.05	170.17
	7	-99.81	159.82
	9	157.48	159.49
	10	157.51	159.53
	18	167.09	1962.35
14RMS260485.las	1	150.73	275.13
	2	150.73	160.67

DPH-1.4 Report on Elevation by Class for Tiled Data - continued

File	Class	Z Min	Z Max
	7	-110.57	149.52
	18	161.22	1961.73
14RMS260500.las	1	150.55	178.39
	2	150.52	166.64
	7	-100.58	153.04
	18	167.03	1964.68
14RMS260515.las	1	147.2	188.04
	2	147.19	166.81
	7	-104.92	156.98
	18	164.87	1962.55
14RMS260530.las	1	147.38	270.07
	2	147.37	160.06
	7	-104.58	157.91
	18	158.55	1961.08
14RMS260545.las	1	154.66	245.13
	2	154.57	161.6
	7	-98.11	150.3
	18	162.78	1963.17
14RMS260560.las	1	154.8	191.13
	2	154.82	173.1
	7	-100.44	159.11
	9	156.91	160.53
	10	156.96	160.87
	18	158.39	1964.43
14RMS260575.las	1	156.94	269.45
	2	156.89	172.62
	7	-98.84	167.78
	9	159.5	168.87
	10	159.5	169.07
	17	163.24	165.21
	18	158.02	1962.03
14RMS260590.las	1	159.86	270.33
	2	159.82	187.63
	7	-99.19	174.82
	9	168.7	174.23
	10	168.72	174.48
	18	172.09	1959.96
14RMS260605.las	1	162.87	294.48
	2	162.87	183.59
	7	-97.11	317.52

DPH-1.4 Report on Elevation by Class for Tiled Data - continued

File	Class	Z Min	Z Max
	9	171.27	171.53
	10	171.31	171.57
	18	172.06	1961.48
14RMS260620.las	1	164.15	185.95
	2	164.12	179.91
	7	-94.31	170.64
	9	164.11	164.37
	10	164.13	164.42
	18	177.77	1961.23
14RMS260635.las	1	167.24	206.38
	2	167.29	177.54
	7	-92.93	165.41
	18	183.25	1969.11
14RMS260650.las	1	170.15	225.51
	2	170.14	174.71
	7	-87.56	167.41
	18	193.13	1967.48
14RMS260665.las	1	171.72	201.51
	2	172.49	178.9
	7	-86.88	172.43
	18	184.14	1963.89
14RMS260680.las	1	173.65	288.99
	2	173.57	177.52
	7	-88.32	168.68
	18	184.69	1968.77
14RMS260695.las	1	174.63	189.88
	2	174.58	179.48
	7	-82.85	157.94
	18	183.54	1972.66
14RMS260710.las	1	177.14	194.62
	2	177.16	180.49
	7	-81.55	142.81
	18	185.91	1965.29
14RMS260725.las	1	177.16	192.13
	2	177.14	183.76
	7	-82.22	179.18
	18	47.56	1962.18
14RMS260740.las	1	178.59	195.1
	2	178.56	187.27

DPH-1.4 Report on Elevation by Class for Tiled Data - continued

File	Class	Z Min	Z Max
	7	-79.11	164.52
	18	190.97	1969.97
14RMS260755.las	1	180.56	293.91
	2	180.52	187.42
	7	-77.92	163.34
	18	191.74	1972.22
14RMS260770.las	1	178.71	194.52
	2	178.54	189.48
	7	-76.64	171.83
	18	193.05	1976.36
14RMS260785.las	1	178.7	200.83
	2	178.72	192.03
	7	-78.34	161.73
	18	216.87	1964.17
14RMS260800.las	1	183.59	204.28
	2	183.57	194.52
	7	-73.88	165.34
	18	198.81	1967.44
14RMS260815.las	1	182.96	206.34
	2	182.9	198.02
	7	-75.13	188.11
	18	204.61	1963.58
14RMS260830.las	1	183.56	297.87
	2	183.57	192.33
	7	-74.48	185.96
	18	191.82	1963.09
14RMS260845.las	1	186.03	253.9
	2	186	196.87
	7	-72.64	177.79
	18	197.44	1974.23
14RMS260860.las	1	188.26	205.07
	2	188.28	199.23
	7	-70.22	178.93
	18	200.11	1968.87
14RMS260875.las	1	189.03	208.68
	2	189.05	201.43
	7	-68.34	192.29
	18	204.87	1964.26
14RMS260890.las			

DPH-1.4 Report on Elevation by Class for Tiled Data - continued

File	Class	Z Min	Z Max
	1	190.31	213.03
	2	190.3	203.29
	7	-65.97	181.76
	18	205.4	1964.49
14RMS260905.las	1	194.59	300.6
	2	194.6	205.36
	7	-63.19	183.45
	18	207.21	1970.94
14RMS260920.las	1	199.7	220.61
	2	199.74	214.39
	7	-57.81	200.22
	18	216.37	1971.28
14RMS260935.las	1	190.31	296.01
	2	190.44	214.32
	7	-64.26	195.93
	18	194.62	1968.09
14RMS260950.las	1	196.3	311
	2	196.34	213.98
	7	-62.71	430.38
	9	201.28	202.23
	10	201.32	202.39
	18	202.69	1969.57
14RMS260965.las	1	198.09	219.63
	2	198.1	211.51
	7	-59.48	178.81
	9	202.43	202.61
	10	202.44	203.1
	18	256.71	1969.68
14RMS260980.las	1	203.19	221.59
	2	203.19	211.5
	7	-53.94	173.73
	18	250.53	1970.64
14RMS260995.las	1	207.29	292.23
	2	207.23	227.5
	7	-49.1	181.44
	18	213.98	1970.26
14RMS275185.las	1	172.5	186.82
	2	172.38	182.47
	7	-80.37	165.72
	18	181.52	1951.37

DPH-1.4 Report on Elevation by Class for Tiled Data - continued

File	Class	Z Min	Z Max
14RMS275200.las	1	170.39	276.05
	2	170.42	182.91
	7	-86.41	174.03
	18	178.26	1958.63
14RMS275215.las	1	166.22	290.02
	2	166.25	177.1
	7	-92.75	171.45
	9	167.42	167.73
	10	167.39	167.88
	18	178.02	1963.74
14RMS275230.las	1	162.78	263.3
	2	162.66	173.95
	7	-95.71	165.75
	18	173.38	1963.59
14RMS275245.las	1	164.59	233.17
	2	164.49	178.61
	7	-87.36	165.94
	18	185.47	1964.55
14RMS275260.las	1	164.34	283.43
	2	164.28	174.21
	7	-96.36	426.31
	9	165.76	166.26
	10	165.83	166.41
	18	174.99	1963.8
14RMS275275.las	1	167.22	278.24
	2	167.18	183.98
	7	-91.41	431.1
	9	171.07	172.22
	10	171.09	171.55
	18	172.21	1962.16
14RMS275290.las	1	170.61	278.61
	2	170.56	183.28
	7	-87.07	176.33
	9	171.11	177.87
	10	171.11	177.96
	18	178.62	1962.97
14RMS275305.las	1	175.72	301.37
	2	175.67	191.61
	7	-78.16	182.15
	18	188.32	1963.89
14RMS275320.las			

DPH-1.4 Report on Elevation by Class for Tiled Data - continued

File	Class	Z Min	Z Max
	1	184.07	296.75
	2	184.03	197.74
	7	-72.6	181.01
	18	200.14	1962.74
14RMS275335.las	1	184.95	246.18
	2	184.94	198.39
	7	-74.94	194.13
	18	199.24	1961.67
14RMS275350.las	1	187.94	313.45
	2	187.78	202.09
	7	-69.07	194.01
	18	202.17	1965.41
14RMS275365.las	1	181.91	318.17
	2	181.76	200.96
	7	-78.7	448.2
	9	183.19	184.87
	10	183.21	183.54
	18	183.62	1964.23
14RMS275380.las	1	183.05	315.54
	2	182.86	200.33
	7	-74.36	193.2
	9	188.75	188.98
	10	188.75	189.08
	18	199.01	1966.67
14RMS275395.las	1	184.37	286.85
	2	184.39	201.86
	7	-74.23	192.21
	9	188.74	189.08
	10	188.73	189.15
	18	197.86	1965.9
14RMS275410.las	1	178.75	240.4
	2	178.61	195.62
	7	-78.84	188.79
	9	181.92	186.12
	10	181.94	186.4
	18	188.48	1966.24
14RMS275425.las	1	175.15	293.24
	2	175.83	195.65
	7	-80.44	187.73
	9	181.72	182.08
	10	181.74	182.19

DPH-1.4 Report on Elevation by Class for Tiled Data - continued

File	Class	Z Min	Z Max
	18	184.78	1965.41
14RMS275440.las	1	175.27	295.98
	2	175.16	195.17
	7	-81.98	189.59
	18	185.17	1960.93
14RMS275455.las	1	162.55	286.55
	2	162.44	184.46
	7	-92.05	179.34
	18	179.97	1964.66
14RMS275470.las	1	154.63	293.79
	2	154.59	179.72
	7	-91.08	163.21
	17	161.83	161.98
	18	172.5	1963.67
14RMS275485.las	1	152.14	268.61
	2	152.09	170.9
	7	-110.02	157.75
	18	160.6	1964.45
14RMS275500.las	1	149.73	248.13
	2	149.7	156.97
	7	-98.29	145.14
	18	155.26	1963.09
14RMS275515.las	1	146.47	171.24
	2	146.42	156.18
	7	-109.24	152.71
	17	155.29	155.4
	18	151.78	1962.47
14RMS275530.las	1	151.57	169.06
	2	151.52	157.84
	7	-108.53	152.87
	18	161.41	1967.57
14RMS275545.las	1	146.11	261.8
	2	145.97	162.14
	7	-102.92	159.65
	18	150.81	1963.74
14RMS275560.las	1	148.56	284.67
	2	148.53	170.69
	7	-100.89	159.37
	9	156.93	159

DPH-1.4 Report on Elevation by Class for Tiled Data - continued

File	Class	Z Min	Z Max
	10	156.97	159.21
	18	154.73	1966.73
14RMS275575.las	1	159.9	183.85
	2	159.88	178.63
	7	-87.43	174.93
	9	168.67	168.97
	10	168.75	169.37
	18	71.71	1965.92
14RMS275590.las	1	168.73	291.56
	2	168.73	197.07
	7	-82.26	183.28
	9	168.66	168.84
	10	168.69	168.88
	18	189.12	1967.49
14RMS275605.las	1	166.65	298.29
	2	166.61	187.65
	7	-92.5	178.06
	9	167.99	168.32
	10	168.04	168.54
	18	186.16	1965.24
14RMS275620.las	1	164.39	292.34
	2	164.41	178.77
	7	-89.77	167.28
	18	180.93	1982.64
14RMS275635.las	1	165.94	245.33
	2	165.95	171.94
	7	-93.41	164.95
	9	166.86	167.42
	10	166.89	167.9
	18	173.64	1961.35
14RMS275650.las	1	166.8	265.69
	2	166.74	174.16
	7	-87.21	157.46
	18	182.26	1966.49
14RMS275665.las	1	170.06	195.7
	2	170.03	177.1
	7	-84.89	168.21
	18	181.24	1964.2
14RMS275680.las	1	173.71	269.44
	2	173.71	178.94

DPH-1.4 Report on Elevation by Class for Tiled Data - continued

File	Class	Z Min	Z Max
	7	-83.6	164.95
	18	182.45	1980.65
14RMS275695.las	1	174.53	188.45
	2	174.53	180.21
	7	-82.46	164.9
	18	255.8	1979.32
14RMS275710.las	1	178.11	266.68
	2	178.13	181.56
	7	-79.65	157.69
	18	189.89	1915.83
14RMS275725.las	1	56.99	193.18
	2	180.23	184.57
	7	-77.63	160.15
	18	99.69	1984.05
14RMS275740.las	1	181.77	195.18
	2	181.73	185.51
	7	-77.12	148.59
	18	194.64	1980.73
14RMS275755.las	1	183.49	196.52
	2	183.43	191.3
	7	-74.77	173.08
	18	192.25	1988.72
14RMS275770.las	1	185.53	218.67
	2	185.56	191.26
	7	-70.6	184.71
	9	185.45	186.04
	10	185.5	186.27
	18	207.07	1975.13
14RMS275785.las	1	187.11	201.65
	2	187.12	192.01
	7	-70.75	184.87
	18	200.53	1980.59
14RMS275800.las	1	190.86	306.65
	2	190.82	194.48
	7	-67.64	177.09
	18	201.34	1970.8
14RMS275815.las	1	188.73	303.3
	2	188.71	198.23
	7	-70.34	192.05

DPH-1.4 Report on Elevation by Class for Tiled Data - continued

File	Class	Z Min	Z Max
	18	198.66	1972.25
14RMS275830.las	1	187.27	206.09
	2	187.18	195.87
	7	-71.83	147.88
	18	204.26	1973.15
14RMS275845.las	1	190.77	207.43
	2	190.75	197.22
	7	-68.33	182.63
	18	201.05	1977.69
14RMS275860.las	1	196.08	208.36
	2	195.97	199.32
	7	-62.58	163.17
	18	203.08	1971.7
14RMS275875.las	1	195.79	252.82
	2	195.68	201.79
	7	-61.08	173.83
	18	223.71	1963.08
14RMS275890.las	1	197.33	242.49
	2	197.33	213.4
	7	-60.89	210.45
	18	211.53	1962.8
14RMS275905.las	1	198.09	220.47
	2	197.93	215.72
	7	-61.18	182.78
	18	216.53	1973.7
14RMS275920.las	1	199.92	229.14
	2	199.89	222.92
	7	-59.19	178.92
	9	201.11	207.14
	10	201.06	207.32
	18	223.11	1973.01
14RMS275935.las	1	200.11	233.25
	2	200.11	231.36
	7	-57.73	173.47
	18	219.13	1977.78
14RMS275950.las	1	201.55	230.51
	2	201.53	226.68
	7	-59.15	187.97
	18	210.5	1966.76

DPH-1.4 Report on Elevation by Class for Tiled Data - continued

File	Class	Z Min	Z Max
14RMS275965.las	1	201.05	230.07
	2	200.85	227.14
	7	-56.35	202.5
	9	202.37	202.92
	10	202.37	203.24
	18	235.26	1977.1
14RMS275980.las	1	201.72	219.78
	2	201.62	215.36
	7	-54.88	204.68
	18	250.21	1976.26
14RMS275995.las	1	206.15	244.29
	2	206.04	233.31
	7	-48.84	173.36
	18	229.27	1971.8
14RMS290185.las	1	171.24	286.24
	2	171.26	178.85
	7	-79.49	157.53
	18	201.81	1964.24
14RMS290200.las	1	166.49	296.72
	2	166.47	177.34
	7	-88.29	171.26
	9	168.99	169.6
	10	168.99	169.84
	18	170.65	1968.68
14RMS290215.las	1	163.17	284.18
	2	163.19	172.32
	7	-90.77	170.08
	18	179.8	1966.77
14RMS290230.las	1	159.59	283.42
	2	159.59	168.86
	7	-87.77	162.76
	18	178.92	1966.83
14RMS290245.las	1	160.58	272.1
	2	160.57	170.9
	7	-92.74	164.8
	18	175.87	1964.1
14RMS290260.las	1	162.12	287.19
	2	162.11	172.8
	7	-91.89	375.08
	9	165.74	166.3

DPH-1.4 Report on Elevation by Class for Tiled Data - continued

File	Class	Z Min	Z Max
	10	165.79	166.37
	18	169.85	1965.82
14RMS290275.las	1	164.3	294.27
	2	164.25	173.69
	7	-92.06	277.1
	9	169.02	170.59
	10	169.04	169.58
	18	166.44	1964.83
14RMS290290.las	1	169.15	270.25
	2	169.08	181.67
	7	-84.93	177.36
	18	185.31	1965.29
14RMS290305.las	1	175.34	293.67
	2	175.25	188.17
	7	-79.24	180.49
	9	178.5	179.36
	10	178.5	179.2
	18	190.29	1966.82
14RMS290320.las	1	179.87	286.6
	2	179.86	190.48
	7	-78.9	183.48
	9	181.74	182.01
	10	181.73	182.12
	18	189.85	1941.56
14RMS290335.las	1	179.96	311.3
	2	179.98	192.91
	7	-76.81	325.67
	9	183.98	184.99
	10	184.03	184.66
	18	192.92	1961.3
14RMS290350.las	1	176.86	308.67
	2	176.86	194.81
	7	-79.4	440.49
	9	182.12	182.49
	10	182.11	182.75
	18	191.47	1964.48
14RMS290365.las	1	176.03	212.96
	2	176.05	194.77
	7	-82.86	450.14
	9	179.07	184.86
	10	179.08	184.61

DPH-1.4 Report on Elevation by Class for Tiled Data - continued

File	Class	Z Min	Z Max
	18	180.41	1957.64
14RMS290380.las	1	178.13	280.86
	2	178.01	190.62
	7	-75.7	182.32
	18	201.21	1963.3
14RMS290395.las	1	175.3	297.02
	2	175.33	194.08
	7	-76.84	179.27
	18	190.98	1962.01
14RMS290410.las	1	180.71	290.04
	2	180.32	195.53
	7	-76.48	189.72
	18	195.49	1948.28
14RMS290425.las	1	184.87	268.82
	2	184.82	196.66
	7	-70.25	189.59
	18	195.48	1964.81
14RMS290440.las	1	175	312.53
	2	174.8	198.13
	7	-78.64	191.34
	9	195.53	195.75
	10	195.53	195.98
	18	196.38	1966.77
14RMS290455.las	1	173.05	304.66
	2	172.88	192.3
	7	-82.52	182.09
	18	191.8	1958.9
14RMS290470.las	1	163.64	307.94
	2	163.55	190.74
	7	-93.1	175.67
	9	166.22	166.69
	10	166.21	166.93
	18	178.25	1963.53
14RMS290485.las	1	154.25	279.09
	2	153.98	178.02
	7	-91.75	163.83
	17	159.35	159.62
	18	170.79	1964.88
14RMS290500.las	1	148.66	247.12

DPH-1.4 Report on Elevation by Class for Tiled Data - continued

File	Class	Z Min	Z Max
	2	148.69	171.01
	7	-102.17	164.85
	18	158.49	1965.43
14RMS290515.las	1	144.99	252.33
	2	144.88	166.43
	7	-107.84	153.03
	18	148.16	1964.24
14RMS290530.las	1	144.39	254.03
	2	144.28	158.38
	7	-107.31	155.06
	18	148.69	1965.53
14RMS290545.las	1	146.08	251.1
	2	146.05	159.22
	7	-101.75	158.03
	18	152.23	1958.86
14RMS290560.las	1	76.55	283.07
	2	152.37	169.88
	7	-104.34	149.99
	18	89.86	1964.15
14RMS290575.las	1	159.2	257.57
	2	159.09	187.27
	7	-93.23	178.28
	9	168.31	168.93
	10	168.32	168.65
	18	169.39	1964.56
14RMS290590.las	1	164.05	294.92
	2	163.97	185.87
	7	-91.56	178.25
	9	167.87	168.34
	10	167.96	168.45
	18	169.04	1963.23
14RMS290605.las	1	160.04	286.93
	2	160.12	173.56
	7	-98.19	162.27
	18	179.66	1963.77
14RMS290620.las	1	160.54	398.57
	2	160.43	169.32
	7	-92.58	167.76
	18	166.39	1965.81
14RMS290635.las			

DPH-1.4 Report on Elevation by Class for Tiled Data - continued

File	Class	Z Min	Z Max
	1	165.78	288.59
	2	165.8	171.17
	7	-86.21	160.31
	18	179.06	1980.66
14RMS290650.las	1	166.52	261.53
	2	166.42	176.03
	7	-90.04	171.73
	9	169.54	171.24
	10	169.55	170.18
	18	181.15	1972.09
14RMS290665.las	1	171.2	300.86
	2	171.25	180.06
	7	-83.47	165.91
	18	197.44	1970.91
14RMS290680.las	1	175.01	300.57
	2	175.03	181.8
	7	-81.14	175.9
	18	182.67	1965.52
14RMS290695.las	1	174.71	243.36
	2	174.73	180.33
	7	-79.59	176.3
	18	184.32	1981.03
14RMS290710.las	1	176.92	303.72
	2	176.93	182.35
	7	-67.05	178.91
	18	189.02	430.96
14RMS290725.las	1	179.24	298.37
	2	179.24	184.78
	7	-67.31	160.27
	18	86.68	1974.88
14RMS290740.las	1	177.06	209.91
	2	177.08	185.79
	7	-70.09	183.9
	18	195.33	1901.04
14RMS290755.las	1	176.88	300.78
	2	176.79	186.86
	7	-66.43	185.79
	18	194.47	1977.53
14RMS290770.las	1	181.47	303.41

DPH-1.4 Report on Elevation by Class for Tiled Data - continued

File	Class	Z Min	Z Max
	2	181.4	189.7
	7	-68.76	177.09
	18	207.8	444.45
14RMS290785.las	1	183.03	227.43
	2	183	191.61
	7	-66.97	171.76
	18	199.37	1948.72
14RMS290800.las	1	186.23	305.4
	2	186.13	192.41
	7	-68.5	173.97
	18	216.69	446.39
14RMS290815.las	1	188.27	306.96
	2	188.23	195.51
	7	-64.82	189.3
	18	199.94	450.28
14RMS290830.las	1	189.04	313.38
	2	189.04	194.97
	7	-65.92	184.56
	18	205.78	1979.86
14RMS290845.las	1	188.19	294.3
	2	188.14	196.29
	7	-66.57	189.11
	18	203.44	443.13
14RMS290860.las	1	188.63	245.95
	2	188.68	198.93
	7	-65.06	192.61
	18	198.57	1967.15
14RMS290875.las	1	192.26	309.27
	2	192.16	200.04
	7	-63.14	193.85
	9	194.53	195.4
	10	194.58	195.42
	18	195.23	1817.02
14RMS290890.las	1	195.4	313.93
	2	195.4	211.45
	7	-62	198.92
	18	204.33	463.37
14RMS290905.las	1	199.91	304.81
	2	199.85	223.95

DPH-1.4 Report on Elevation by Class for Tiled Data - continued

File	Class	Z Min	Z Max
	7	-56.11	220.29
	18	208.1	467.74
14RMS290920.las	1	205.11	335.32
	2	204.98	222.65
	7	-52.68	197.47
	18	222.35	476.15
14RMS290935.las	1	212.92	236.64
	2	212.76	231.66
	7	-43.5	213.39
	18	246.38	484.57
14RMS290950.las	1	217.1	341.85
	2	216.94	232.07
	7	-36.27	206.09
	18	227.6	486.74
14RMS290965.las	1	206.32	281.82
	2	206.26	240.18
	7	-39.51	235.49
	18	255.81	1944.82
14RMS290980.las	1	203.62	350.61
	2	203.66	243.27
	7	-51.09	211.51
	9	205.52	210.63
	10	205.56	210.88
	18	220.48	494.8
14RMS290995.las	1	206.94	315.14
	2	206.86	232.92
	7	-48.47	212.07
	18	227.28	1839.83
14RMS305185.las	1	169.49	280.31
	2	169.6	178.18
	7	-85.14	170.64
	18	189.17	1921.84
14RMS305200.las	1	165.52	296.48
	2	165.15	175.05
	7	-89.33	166.31
	9	169.03	169.4
	10	169.03	169.74
	18	185.05	1968.64
14RMS305215.las	1	160.8	273.87

DPH-1.4 Report on Elevation by Class for Tiled Data - continued

File	Class	Z Min	Z Max
	2	160.74	168.46
	7	-94.57	163.1
	18	177.9	1964.69
14RMS305230.las	1	159.03	287.3
	2	158.93	164.81
	7	-93.1	161.4
	18	187.71	1966.32
14RMS305245.las	1	157.58	286.54
	2	157.43	164.93
	7	-102.01	160.17
	9	160.32	160.81
	10	160.35	161.17
	18	179.13	1965.99
14RMS305260.las	1	159.19	283.49
	2	159.04	173.83
	7	-93.76	163.16
	18	181.39	1964.33
14RMS305275.las	1	163.17	282.5
	2	163.1	172.78
	7	-94.02	168.1
	9	164.34	165.39
	10	164.35	165.61
	18	165.77	1962.84
14RMS305290.las	1	165.9	295.51
	2	165.85	180.56
	7	-88.97	440.06
	9	165.81	177.28
	10	165.85	177.27
	18	174.87	1968.12
14RMS305305.las	1	171.99	293.77
	2	171.98	190.87
	7	-80.97	176.62
	9	176.74	179.07
	10	176.74	179.32
	18	179.9	1963.22
14RMS305320.las	1	177.59	290.65
	2	177.57	190.06
	7	-83.58	181.9
	9	179.81	180.38
	10	179.85	180.33
	18	180.93	1961.04

DPH-1.4 Report on Elevation by Class for Tiled Data - continued

File	Class	Z Min	Z Max
14RMS305335.las	1	173.07	296.99
	2	172.91	185.57
	7	-82.17	441.75
	9	177.51	178.36
	10	177.55	178.34
	18	191.47	1960.63
14RMS305350.las	1	172.76	259.26
	2	172.52	184.11
	7	-85.74	446.31
	9	177.51	178.87
	10	177.51	178.44
	18	178.68	1966.68
14RMS305365.las	1	171.86	295.93
	2	171.85	183.86
	7	-80.63	164.62
	9	174.37	174.99
	10	174.39	175.11
	18	175.63	1964.85
14RMS305380.las	1	173.36	247.78
	2	173.39	186.65
	7	-78.88	444.61
	9	175.69	185.58
	10	175.7	185.93
	18	189.99	1964.27
14RMS305395.las	1	169.66	302.36
	2	169.56	183.16
	7	-91.83	440.06
	9	174.82	177.15
	10	174.83	177.16
	18	175.98	1932.12
14RMS305410.las	1	177.19	251.74
	2	177.06	191.83
	7	-78.76	177.2
	18	185	1967.33
14RMS305425.las	1	176.03	306.99
	2	175.91	193.16
	7	-80.18	188.39
	9	186.44	186.79
	10	186.44	186.88
	18	189.62	1962.07
14RMS305440.las	1	173.66	287.93

DPH-1.4 Report on Elevation by Class for Tiled Data - continued

File	Class	Z Min	Z Max
	2	173.46	195.34
	7	-79.5	185.17
	18	189.44	1958.73
14RMS305455.las	1	174.48	302.81
	2	174.3	192.68
	7	-77.09	184.14
	9	184.01	184.29
	10	184.05	184.5
	18	183.44	1965.79
14RMS305470.las	1	163.05	302.76
	2	163.01	187.9
	7	-86.58	172.74
	9	166.73	174.07
	10	166.72	174.06
	18	175.79	1963
14RMS305485.las	1	156.67	281.9
	2	156.48	183.68
	7	-88.94	173.15
	18	174.47	1962.75
14RMS305500.las	1	150.62	276.27
	2	150.55	173.9
	7	-101.16	149.07
	18	172.27	1965.3
14RMS305515.las	1	144.73	233.57
	2	144.6	162.7
	7	-109.37	151.13
	18	147.74	1965.03
14RMS305530.las	1	144.14	266.19
	2	144.16	157.74
	7	-106.29	150.19
	18	148.91	1967.82
14RMS305545.las	1	148.69	239.59
	2	148.69	155.84
	7	-107.99	150.17
	18	160.67	1961.74
14RMS305560.las	1	150.38	205.27
	2	150.37	176.17
	7	-100.92	164.22
	18	159.41	1965.97
14RMS305575.las			

DPH-1.4 Report on Elevation by Class for Tiled Data - continued

File	Class	Z Min	Z Max
	1	156.26	278.22
	2	156.21	180.79
	7	-95.15	173.25
	18	177.43	1961.03
14RMS305590.las	1	153.62	280.22
	2	153.66	180.67
	7	-102.31	172.21
	9	159.79	160.3
	10	159.84	160.39
	18	161.46	1970.14
14RMS305605.las	1	157.63	277.15
	2	157.64	168.19
	7	-104.75	165.44
	9	159.81	160.65
	10	159.82	161.22
	18	161.15	1974.09
14RMS305620.las	1	163.59	234.05
	2	163.57	167.6
	7	-92.47	167.07
	18	183.05	1972.34
14RMS305635.las	1	166.26	268.13
	2	166.25	171.65
	7	-93.59	167.65
	18	178.08	1976.01
14RMS305650.las	1	169.09	280.88
	2	169.11	174.19
	7	-88	170.59
	18	173.82	1977.65
14RMS305665.las	1	171.72	298.93
	2	171.63	180.28
	7	-85.42	169.92
	18	195.45	1976.47
14RMS305680.las	1	171.01	289.09
	2	171.02	182.05
	7	-79.08	177.59
	18	192.88	1971.76
14RMS305695.las	1	166.81	257.85
	2	166.83	178.62
	7	-83.08	166.32
	18	183.93	1971.99

DPH-1.4 Report on Elevation by Class for Tiled Data - continued

File	Class	Z Min	Z Max
14RMS305710.las	1	166.04	295.92
	2	165.76	179.46
	7	-75.64	168.19
	18	182.82	1900.56
14RMS305725.las	1	166.08	293.74
	2	166.02	181.63
	7	-78.9	168.68
	18	65.67	1943.85
14RMS305740.las	1	167.93	285.82
	2	167.87	181.92
	7	-78.78	171.35
	18	173.32	1974.04
14RMS305755.las	1	169.61	266.47
	2	169.42	184.56
	7	-83.73	176.69
	18	178.22	1875.61
14RMS305770.las	1	171.84	295.37
	2	172.38	186.52
	7	-76.08	175.7
	18	182.53	1961.98
14RMS305785.las	1	177.96	306.38
	2	177.95	188.08
	7	-72.9	180.99
	18	196.55	1977.17
14RMS305800.las	1	178.56	310.39
	2	178.55	191.17
	7	-69.86	187.15
	18	196.31	1977.51
14RMS305815.las	1	180.58	308.74
	2	180.26	193.02
	7	-71.15	183.48
	9	189.75	190.22
	10	189.79	190.38
	18	189.86	1758.99
14RMS305830.las	1	182.95	308.69
	2	183	194.3
	7	-70.27	189.33
	18	193.85	1924.24
14RMS305845.las	1	185.26	302.51

DPH-1.4 Report on Elevation by Class for Tiled Data - continued

File	Class	Z Min	Z Max
	2	185.03	197.46
	7	-69.69	188.27
	18	201.88	1980.35
14RMS305860.las	1	189.84	322.76
	2	189.85	201.2
	7	-64.78	196.76
	9	192.9	193.66
	10	192.93	193.56
	18	195.29	1976.42
14RMS305875.las	1	194.55	319.06
	2	194.5	204.82
	7	-63.98	198.45
	9	194.52	202
	10	194.55	202.16
	18	195.71	1980.85
14RMS305890.las	1	194.52	296.67
	2	194.38	205.21
	7	-62.24	199.42
	18	203.18	1979.1
14RMS305905.las	1	197.94	325.21
	2	197.89	212.57
	7	-58.39	209.11
	9	201.96	202.69
	10	201.99	203.1
	18	211.68	1974.21
14RMS305920.las	1	202.41	327.25
	2	202.39	214.16
	7	-52.94	201.48
	18	221.12	1958.88
14RMS305935.las	1	206.04	333.04
	2	205.98	217.77
	7	-51.15	203.18
	9	209.11	209.43
	10	209.12	209.47
	18	210.27	1978.94
14RMS305950.las	1	209.2	336.2
	2	209.14	223.19
	7	-47.1	212.96
	9	209.15	211.38
	10	209.16	211.45
	18	227.63	1979.11

DPH-1.4 Report on Elevation by Class for Tiled Data - continued

File	Class	Z Min	Z Max
14RMS305965.las	1	212.7	340.33
	2	212.7	239.1
	7	-42.23	219.42
	9	216.31	216.59
	10	216.32	216.79
	18	228.5	1917.88
14RMS305980.las	1	210.27	350.54
	2	210.26	236.75
	7	-44.13	217.35
	18	226.55	1939.76
14RMS305995.las	1	211.8	362.49
	2	211.83	246
	7	-41.07	221.18
	18	232.75	1970.41
14RMS320185.las	1	162.27	174.53
	2	161.95	170.61
	7	-92.8	163.57
	9	164.22	164.62
	10	164.23	164.81
	18	170.85	424.06
14RMS320200.las	1	160.79	179.54
	2	160.37	171.85
	7	-94.43	161.58
	9	164.21	164.52
	10	164.24	164.65
	18	168.95	1919.19
14RMS320215.las	1	159.44	174.79
	2	159.26	166.44
	7	-95.31	159.34
	9	160.25	160.87
	10	160.32	161.14
	18	191.43	1936.03
14RMS320230.las	1	157	171.51
	2	156.98	163.93
	7	-93.28	159.1
	9	160.25	160.94
	10	160.29	161.04
	18	175.36	1822.8
14RMS320245.las	1	154.44	252.71
	2	154.37	162.1
	7	-97.05	158.21

DPH-1.4 Report on Elevation by Class for Tiled Data - continued

File	Class	Z Min	Z Max
	9	157.48	158.06
	10	157.55	158.15
	18	161.19	1912.41
14RMS320260.las	1	155.5	272.11
	2	155.51	164.4
	7	-99.68	115.08
	18	173.32	1930.55
14RMS320275.las	1	157.07	179.45
	2	156.98	169.17
	7	-92.45	166.86
	9	164.4	165.06
	10	164.42	165.19
	18	179.45	1940.94
14RMS320290.las	1	163.21	183.48
	2	163.06	180.45
	7	-88.09	170.94
	9	165.8	166.3
	10	165.86	166.39
	18	190.51	1920.69
14RMS320305.las	1	170.82	297.96
	2	170.71	187.81
	7	-84.79	176.6
	18	181.39	1910.67
14RMS320320.las	1	175.62	232.41
	2	175.56	191.99
	7	-76.24	172.43
	18	194.47	1873.85
14RMS320335.las	1	172.33	298.89
	2	172.15	192.38
	7	-85.27	175.5
	9	178.06	178.42
	10	178.19	178.59
	18	187.45	441.96
14RMS320350.las	1	169.69	189.14
	2	169.68	180.44
	7	-87.09	167.49
	9	169.82	172.61
	10	169.86	173.12
	18	177.31	1840.21
14RMS320365.las	1	166	281.32

DPH-1.4 Report on Elevation by Class for Tiled Data - continued

File	Class	Z Min	Z Max
	2	165.96	176.06
	7	-88.95	143.88
	9	167.02	170.92
	10	167	170.58
	17	169.22	169.49
	18	176.5	1944.43
14RMS320380.las	1	163.36	292.24
	2	163.33	180.22
	7	-90.97	173.77
	9	166.66	176.1
	10	166.68	176.38
	18	177.57	1793.89
14RMS320395.las	1	163.72	186.79
	2	163.54	180.58
	7	-89.38	171.41
	18	178.38	1802.75
14RMS320410.las	1	169.89	240.38
	2	169.54	188.15
	7	-85.55	173.87
	9	174.53	174.72
	10	174.51	174.89
	18	190.25	1795.45
14RMS320425.las	1	166.6	300.3
	2	166.33	185.82
	7	-90.3	177.91
	9	170.35	174.72
	10	170.29	174.88
	18	193.95	1921.69
14RMS320440.las	1	165.41	295.73
	2	165.14	185.74
	7	-89.84	165.9
	18	188.57	1948.03
14RMS320455.las	1	168.02	233.01
	2	168.06	184.49
	7	-88.46	179.57
	9	173.77	174.16
	10	173.75	174.36
	18	176.57	1727.77
14RMS320470.las	1	172.83	208.97
	2	172.77	192.2
	7	-80.78	179.42

DPH-1.4 Report on Elevation by Class for Tiled Data - continued

File	Class	Z Min	Z Max
	18	185.44	1763.59
14RMS320485.las	1	154.7	223.22
	2	154.63	180.32
	7	-91.57	168.66
	18	177.52	1827.16
14RMS320500.las	1	152.65	189.74
	2	152.67	176.1
	7	-95.88	155.52
	18	173.3	1703.25
14RMS320515.las	1	142.17	252.45
	2	142.11	168.61
	7	-111.19	158.5
	17	153.09	154.5
	18	145.41	420.27
14RMS320530.las	1	143.92	172.39
	2	143.89	155.27
	7	-104.42	152.01
	18	150.46	1867.12
14RMS320545.las	1	148.95	164.39
	2	148.92	157.03
	7	-99.7	149.74
	18	160.32	1947.56
14RMS320560.las	1	113.12	182.48
	2	148.54	168.33
	7	-101.35	148.36
	18	156.54	1916.46
14RMS320575.las	1	149.1	166.36
	2	149.02	159.15
	7	-102.6	155.04
	18	158.17	1929.74
14RMS320590.las	1	152.75	193.03
	2	152.59	162.02
	7	-100.16	159.35
	18	162.66	1835.78
14RMS320605.las	1	159.2	280.56
	2	159.04	164.04
	7	-96.5	163.2
	18	175.75	1971.82
14RMS320620.las			

DPH-1.4 Report on Elevation by Class for Tiled Data - continued

File	Class	Z Min	Z Max
	1	163.09	270.65
	2	163.12	168.02
	7	-92.8	159.82
	18	178.35	1981.1
14RMS320635.las	1	156.05	180.94
	2	155.98	169.82
	7	-89.36	156.97
	18	183.93	1980.85
14RMS320650.las	1	156.59	290.39
	2	156.53	172.19
	7	-90.42	163.71
	9	157.52	157.69
	10	157.5	157.67
	18	195.29	1978
14RMS320665.las	1	157.35	285.43
	2	157.35	173.99
	7	-89.2	171.52
	9	168.26	168.63
	10	168.29	168.8
	18	161.98	1967.52
14RMS320680.las	1	158.28	279.71
	2	158.23	173.64
	7	-85.54	168.79
	18	164.58	1981.19
14RMS320695.las	1	161.51	185.56
	2	161.47	173.6
	7	-91.25	166.35
	9	163.84	164.21
	10	163.88	164.36
	18	182.08	1980.71
14RMS320710.las	1	163.72	264.8
	2	163.61	174.86
	7	-93.81	163.77
	18	173.78	405.95
14RMS320725.las	1	165.03	246.08
	2	164.9	182.21
	7	-83.38	168.27
	18	55.38	1983.02
14RMS320740.las	1	169.49	298.36
	2	169.37	183.09

DPH-1.4 Report on Elevation by Class for Tiled Data - continued

File	Class	Z Min	Z Max
	7	-84.48	175.23
	18	175.51	1978.79
14RMS320755.las	1	173.16	308.02
	2	173.18	187.09
	7	-80.56	180.02
	18	185.36	1983.55
14RMS320770.las	1	174.23	282.86
	2	173.99	188.55
	7	-78.05	183.23
	9	175.87	177.25
	10	175.88	177.54
	18	177.03	1977.93
14RMS320785.las	1	175.9	290.49
	2	175.84	192.61
	7	-79.31	177.71
	9	180.17	180.56
	10	180.2	180.62
	18	181.64	1967.83
14RMS320800.las	1	178.16	269.35
	2	177.86	190.51
	7	-77.78	182.2
	18	204.98	1983.68
14RMS320815.las	1	180.8	295.95
	2	180.41	191.45
	7	-75.15	184.33
	18	209.39	1961.04
14RMS320830.las	1	183.25	312.21
	2	183.18	196.07
	7	-72.07	186.72
	18	193.35	1975.41
14RMS320845.las	1	188.5	319
	2	188.45	199.99
	7	-66.81	191.08
	18	206.63	1978.74
14RMS320860.las	1	196.67	316.32
	2	196.62	205.88
	7	-63.38	183.47
	18	218.04	1973.87
14RMS320875.las	1	199.34	327.21

DPH-1.4 Report on Elevation by Class for Tiled Data - continued

File	Class	Z Min	Z Max
	2	199.23	214
	7	-59.78	201.02
	18	209.71	1975.96
14RMS320890.las	1	199.07	327.7
	2	198.88	217.43
	7	-58.81	206.64
	18	215.57	1974.08
14RMS320905.las	1	199.6	318.77
	2	199.62	210.57
	7	-58.28	202.88
	18	213.74	1981.92
14RMS320920.las	1	203.24	334.08
	2	203.11	214.96
	7	-55.46	198.81
	18	214.38	1981.8
14RMS320935.las	1	206.7	316.21
	2	206.65	218.84
	7	-49.09	201.7
	9	211.3	211.74
	10	211.3	211.85
	18	229.71	1977.89
14RMS320950.las	1	209.45	254.3
	2	209.4	221.89
	7	-48	212.72
	9	211.05	211.65
	10	211.06	212.15
	18	212.87	1978.83
14RMS320965.las	1	214.34	335.97
	2	214.15	223.75
	7	-43.69	219.7
	18	235.13	1976.74
14RMS320980.las	1	215.93	341.82
	2	215.88	230.9
	7	-41.69	462.23
	9	220.88	221.21
	10	220.87	221.54
	18	231.72	1977.57
14RMS320995.las	1	224.26	333.7
	2	224.26	245.39
	7	-33.19	230.51

DPH-1.4 Report on Elevation by Class for Tiled Data - continued

File	Class	Z Min	Z Max
	9	227.18	227.46
	10	227.17	227.7
	18	268.75	1978.17
14RMS335185.las	1	163.19	171.9
	2	162.99	166.98
	7	-93.13	114.87
	18	200.73	1860.23
14RMS335200.las	1	160.7	173.41
	2	160.4	166.11
	7	-95.71	162.32
	18	188.61	1735.88
14RMS335215.las	1	160.19	173.98
	2	159.89	171.31
	7	-93.34	152.55
	9	160.29	160.69
	10	160.32	160.74
	18	228	1892.16
14RMS335230.las	1	157.39	259.57
	2	157.24	170.14
	7	-96.91	153.08
	18	186.9	1937.74
14RMS335245.las	1	153.85	278.05
	2	153.82	163.96
	7	-97.88	154.34
	18	172.94	1905.98
14RMS335260.las	1	152.35	280.28
	2	152.23	159.13
	7	-100.59	154.94
	18	167.75	1888.5
14RMS335275.las	1	154.51	279.6
	2	154.56	169.22
	7	-98.42	140.1
	18	187.38	1654.39
14RMS335290.las	1	160.02	221.33
	2	159.85	176.34
	7	-95.71	172.6
	9	166.36	167.77
	10	166.38	167.59
	18	167.53	1939.12
14RMS335305.las			

DPH-1.4 Report on Elevation by Class for Tiled Data - continued

File	Class	Z Min	Z Max
	1	163.62	299.35
	2	163.39	181.31
	7	-90.98	164.89
	18	177.24	1774.23
14RMS335320.las	1	163.87	228.6
	2	163.73	190.5
	7	-90.41	170.88
	9	169.48	169.95
	10	169.52	169.87
	18	193.55	1889.22
14RMS335335.las	1	169.47	294.1
	2	169.46	181.05
	7	-84.9	170.56
	18	179.99	1932.45
14RMS335350.las	1	171.19	263.84
	2	171.07	190.42
	7	-83.39	172.33
	9	181.17	181.52
	10	181.17	181.59
	18	187.48	1863.08
14RMS335365.las	1	166.39	296.31
	2	166.25	183.25
	7	-90.74	178.01
	9	175.01	178.22
	10	175.02	178.4
	18	176.62	1930.45
14RMS335380.las	1	162.66	196.52
	2	162.65	184.25
	7	-94.21	147.01
	9	164.21	166.48
	10	164.25	166.38
	18	172.65	1904.88
14RMS335395.las	1	158.19	259.02
	2	157.99	172.63
	7	-95.49	166.86
	9	169.67	169.92
	10	169.68	170.07
	17	163.88	164.18
	18	173.68	1844.24
14RMS335410.las	1	157.82	246
	2	157.2	175.79

DPH-1.4 Report on Elevation by Class for Tiled Data - continued

File	Class	Z Min	Z Max
	7	-96.22	169.61
	18	199.08	1907.51
14RMS335425.las	1	157.73	220.05
	2	157.29	176.97
	7	-94.75	167.22
	9	161.64	163.27
	10	161.64	162.14
	18	163.18	1891.96
14RMS335440.las	1	158.07	269.7
	2	157.9	170.58
	7	-92.05	161.68
	18	168.78	1947.21
14RMS335455.las	1	161.71	181.49
	2	161.46	176.22
	7	-92.29	166.57
	18	175.96	1913.13
14RMS335470.las	1	165.87	188.44
	2	165.58	183.18
	7	-88.46	168.45
	9	176.02	176.36
	10	176.02	176.51
	18	176.19	1935.98
14RMS335485.las	1	153.51	254.12
	2	153.21	179.58
	7	-98.88	170.16
	18	184.97	1936.7
14RMS335500.las	1	146.56	177.05
	2	146.18	171.67
	7	-102.82	159.91
	18	154.67	1940.8
14RMS335515.las	1	141.9	170.48
	2	141.91	159.35
	7	-104.94	157.07
	18	144.5	1880.12
14RMS335530.las	1	146.89	263.84
	2	146.69	155.69
	7	-104.56	150.27
	18	155.46	1934.6
14RMS335545.las	1	147.98	269.78

DPH-1.4 Report on Elevation by Class for Tiled Data - continued

File	Class	Z Min	Z Max
	2	147.99	153.11
	7	-108.08	150.82
	18	156.38	1945.2
14RMS335560.las	1	146.5	250
	2	146.43	155.48
	7	-110.2	148.75
	9	148.42	148.78
	10	148.43	148.88
	18	161.02	1934.22
14RMS335575.las	1	148.53	267.01
	2	148.44	160.04
	7	-102.75	154.23
	18	159.46	1919.11
14RMS335590.las	1	154.01	178.67
	2	152.87	165.85
	7	-98.35	162.95
	18	167.53	1935.88
14RMS335605.las	1	149.39	185.03
	2	149.41	164.81
	7	-102.08	161.98
	18	169.52	1968.84
14RMS335620.las	1	149.67	202.13
	2	149.71	167.03
	7	-99.85	162.69
	18	159.5	1975.02
14RMS335635.las	1	151.81	282.13
	2	151.79	166.86
	7	-102.52	158.25
	18	180.94	1973.43
14RMS335650.las	1	154.4	238.41
	2	154.4	165.28
	7	-101.46	159.32
	9	157.51	158.13
	10	157.51	158.22
	18	160.76	1970.86
14RMS335665.las	1	157.35	279.61
	2	157.48	173
	7	-95.89	167.62
	18	164.89	1940.51
14RMS335680.las			

DPH-1.4 Report on Elevation by Class for Tiled Data - continued

File	Class	Z Min	Z Max
	1	159.61	274.12
	2	159.53	175.68
	7	-94.17	161.77
	18	177.81	1972.81
14RMS335695.las	1	161.84	188.05
	2	161.83	178.86
	7	-91.72	165.13
	18	173.39	1976.16
14RMS335710.las	1	169.85	190.91
	2	169.88	179.53
	7	-86.92	148.39
	9	174.2	174.94
	10	174.23	174.93
	18	175.33	1971.14
14RMS335725.las	1	173.11	193.05
	2	172.89	186.57
	7	-81.73	182.79
	18	189.2	1974.32
14RMS335740.las	1	175.56	194.04
	2	175.42	188.58
	7	-77.22	176.62
	18	189.53	1972.32
14RMS335755.las	1	176.33	239.16
	2	176.1	189.85
	7	-76.41	182.11
	18	191.7	1974.41
14RMS335770.las	1	181.59	201.9
	2	181.2	196.72
	7	-72.09	148.33
	18	193.17	1974.02
14RMS335785.las	1	181.91	207.4
	2	181.61	203.5
	7	-71.83	175.76
	18	342.89	1978.14
14RMS335800.las	1	183.06	295.8
	2	182.81	199.58
	7	-71.23	165.77
	9	189.61	189.93
	10	189.65	189.92
	18	196.84	1973.05

DPH-1.4 Report on Elevation by Class for Tiled Data - continued

File	Class	Z Min	Z Max
14RMS335815.las	1	186.18	212.67
	2	186.2	206.86
	7	-69.69	166.58
	9	189.47	189.73
	10	189.47	189.95
	18	204.88	1973.56
14RMS335830.las	1	186.39	212.14
	2	186.13	207.15
	7	-68.42	188.71
	18	204	1973.14
14RMS335845.las	1	188.03	206
	2	188	198.03
	7	-66.64	189.53
	17	191.9	194.11
	18	196.66	1974.72
14RMS335860.las	1	192.76	212.82
	2	192.7	205.02
	7	-65.81	167.35
	18	202.86	1965.79
14RMS335875.las	1	200.15	224.62
	2	200.17	214.55
	7	-56.63	176.4
	9	202.61	202.96
	10	202.62	203.09
	18	210.31	1974.92
14RMS335890.las	1	206.41	323.77
	2	206.18	221.51
	7	-52.51	184.85
	18	225.56	1975.18
14RMS335905.las	1	204.74	286.71
	2	204.65	222.17
	7	-53.49	179.71
	18	218.25	1975.29
14RMS335920.las	1	206.39	227.35
	2	206.36	220.34
	7	-51.41	176.24
	9	208.34	214.87
	10	208.35	214.98
	18	218.29	1972.25
14RMS335935.las	1	211.3	238.83

DPH-1.4 Report on Elevation by Class for Tiled Data - continued

File	Class	Z Min	Z Max
	2	211.25	222.22
	7	-46.38	213.31
	9	211.27	215.68
	10	211.27	214.82
	18	225.42	1977.76
14RMS335950.las	1	211.39	237.21
	2	211.27	223.93
	7	-47.61	175.25
	18	230.47	1978.72
14RMS335965.las	1	213.23	290.07
	2	213.15	223.36
	7	-44.93	199.13
	9	213.21	213.62
	10	213.23	213.53
	18	224.12	1978.58
14RMS335980.las	1	213.18	238.59
	2	213.17	224.39
	7	-44.77	188.24
	9	213.22	213.54
	10	213.25	213.56
	18	225.44	1976.62
14RMS335995.las	1	219.22	239.43
	2	219.23	232.86
	7	-36.32	186.28
	18	237.27	1974.95
14RMS350185.las	1	166.02	177.68
	2	165.96	171.39
	7	-89.65	166.91
	18	200.03	1864.69
14RMS350200.las	1	163.53	178.69
	2	163.35	172.79
	7	-91.21	169.39
	18	188.7	1938.98
14RMS350215.las	1	161.97	179.67
	2	161.78	173.65
	7	-93.01	142.79
	18	176.29	425.21
14RMS350230.las	1	161.05	178.57
	2	160.78	173.89
	7	-93.32	165.02

DPH-1.4 Report on Elevation by Class for Tiled Data - continued

File	Class	Z Min	Z Max
	9	164.65	165.05
	10	164.68	165.25
	18	165.2	1862.56
14RMS350245.las	1	153.11	173.99
	2	152.94	168.67
	7	-100.82	154.75
	18	174.16	1930.54
14RMS350260.las	1	150.16	279.23
	2	150.19	157.45
	7	-101.82	154.01
	9	153.19	153.75
	10	153.19	153.91
	18	168.89	1935.89
14RMS350275.las	1	150.19	265.24
	2	150.23	163.47
	7	-96.72	158.92
	9	153.23	153.45
	10	153.22	153.59
	18	181.57	403.15
14RMS350290.las	1	157.98	283.81
	2	157.62	172.03
	7	-96.74	149.1
	18	175.78	1943.42
14RMS350305.las	1	157.59	175.64
	2	157.54	173.7
	7	-97.82	157.86
	9	163.32	163.76
	10	163.32	163.84
	18	164.62	1857.63
14RMS350320.las	1	161.16	294.78
	2	161.15	185.12
	7	-94.45	154.59
	18	173.26	433.64
14RMS350335.las	1	164.38	285.57
	2	164.48	182.16
	7	-89.72	170.21
	9	168.87	169.48
	10	168.9	169.61
	18	183.94	1932.02
14RMS350350.las	1	172.25	304.77

DPH-1.4 Report on Elevation by Class for Tiled Data - continued

File	Class	Z Min	Z Max
	2	172.22	191.15
	7	-81.16	172.69
	9	172.41	173.04
	10	172.46	172.97
	18	200.61	1897.42
14RMS350365.las	1	163.12	244.8
	2	163.22	181.75
	7	-90.19	168.39
	9	175.06	175.64
	10	175.05	175.71
	18	175.15	1864.26
14RMS350380.las	1	163.82	262.06
	2	163.84	185.53
	7	-88.81	170.39
	18	180.09	431.91
14RMS350395.las	1	158.82	191.89
	2	158.75	178.19
	7	-91.82	149.42
	9	169.32	169.97
	10	169.34	170.29
	18	183.12	1929.14
14RMS350410.las	1	155.02	183.21
	2	155	176.33
	7	-95.74	159.45
	18	163.69	1938.58
14RMS350425.las	1	151.65	276.18
	2	151.44	168.63
	7	-97.65	157.31
	18	182.61	1940.38
14RMS350440.las	1	150.75	271.74
	2	150.79	171.76
	7	-96.78	157.59
	18	159.56	1881
14RMS350455.las	1	153.24	183.83
	2	153.23	175.21
	7	-98.66	158.45
	18	170.37	1940.17
14RMS350470.las	1	159.64	287.71
	2	159.47	173.23
	7	-93.46	151.41

DPH-1.4 Report on Elevation by Class for Tiled Data - continued

File	Class	Z Min	Z Max
	18	177.59	1907.41
14RMS350485.las	1	155.79	178.77
	2	155.76	173.9
	7	-92.96	157.89
	18	188.14	1933.62
14RMS350500.las	1	149.02	254.04
	2	149.02	170.82
	7	-95.18	160.79
	18	178.85	1931.49
14RMS350515.las	1	141.94	269.93
	2	141.87	161.89
	7	-104.25	149.29
	18	144.98	1936.02
14RMS350530.las	1	142.14	216.15
	2	142.18	153.23
	7	-101.77	147.56
	18	155.45	1942.09
14RMS350545.las	1	145.15	253.09
	2	145.11	153.05
	7	-110.16	121.86
	9	146.68	147.52
	10	146.7	147.22
	18	178.15	1811.1
14RMS350560.las	1	146.89	165.78
	2	146.86	157.2
	7	-99.53	155.26
	9	148.41	148.75
	10	148.42	148.95
	18	192.85	1926.56
14RMS350575.las	1	148.74	238.2
	2	148.79	162.08
	7	-105.41	155.48
	18	173.65	1937.51
14RMS350590.las	1	147.27	267.22
	2	147.28	164.13
	7	-111.19	157.19
	18	163.05	1999.74
14RMS350605.las	1	146.46	261.92
	2	146.51	161.28

DPH-1.4 Report on Elevation by Class for Tiled Data - continued

File	Class	Z Min	Z Max
	7	-109.96	150.77
	17	150.06	151.77
	18	156.14	1993.61
14RMS350620.las	1	150.99	214.25
	2	150.98	165.98
	7	-107.96	156.64
	18	166.35	1987.84
14RMS350635.las	1	153.91	282.72
	2	153.92	168.02
	7	-105.02	160.83
	9	158.12	164.46
	10	158.12	164.36
	18	171.46	1988.85
14RMS350650.las	1	159.45	183.46
	2	159.37	174.6
	7	-101.73	156.44
	18	162.13	1986.58
14RMS350665.las	1	164.53	290.41
	2	164.54	182.97
	7	-94.09	180.12
	9	169.34	170.43
	10	169.38	170.76
	18	182.86	1988.28
14RMS350680.las	1	167.55	263.43
	2	167.58	187.8
	7	-84.39	170.75
	18	186.76	1989.47
14RMS350695.las	1	170.72	203.99
	2	170.71	188.82
	7	-78.52	178.29
	18	201.59	1983.78
14RMS350710.las	1	170.87	198.59
	2	170.83	188.48
	7	-74.92	182.92
	18	184.23	1988.36
14RMS350725.las	1	87.37	200.14
	2	177.52	194.78
	7	-74.71	169.35
	18	209.2	1985.79
14RMS350740.las			

DPH-1.4 Report on Elevation by Class for Tiled Data - continued

File	Class	Z Min	Z Max
	1	182.21	262.5
	2	182.12	196.4
	7	-67.82	170.49
	18	220.93	1924.18
14RMS350755.las	1	182.48	208.29
	2	182.29	202.74
	7	-71.72	183.31
	9	191.8	192.16
	10	191.84	192.03
	18	199.31	1988.18
14RMS350770.las	1	186.15	210.55
	2	186.08	205.75
	7	-64.29	179.49
	18	254.82	1985.65
14RMS350785.las	1	193.88	221.95
	2	193.84	217.66
	7	-58.58	198.49
	18	221.39	1985.93
14RMS350800.las	1	188.86	239.4
	2	188.77	217.88
	7	-61.21	199.71
	18	201.11	1985.91
14RMS350815.las	1	188.76	216.96
	2	188.73	209.94
	7	-58.81	187.78
	9	199.8	200.19
	10	199.81	200.19
	18	200.11	1984.7
14RMS350830.las	1	195.93	222.67
	2	195.84	213.32
	7	-57.01	202.49
	9	198.3	198.73
	10	198.32	199.31
	18	199.22	1985.52
14RMS350845.las	1	192.7	211.34
	2	192.58	204.21
	7	-61.3	167.37
	18	206.72	1986.64
14RMS350860.las	1	195.38	216.1
	2	195.35	205.52

DPH-1.4 Report on Elevation by Class for Tiled Data - continued

File	Class	Z Min	Z Max
	7	-60.09	196.66
	9	197.28	197.64
	10	197.29	198.07
	18	204.76	1986.58
14RMS350875.las	1	198.3	214.86
	2	198.2	207.59
	7	-63.41	179.37
	18	207.81	1985.46
14RMS350890.las	1	202.52	316.29
	2	202.53	217.65
	7	-55.09	197.86
	18	220.71	1979.97
14RMS350905.las	1	209.68	232.93
	2	209.6	225.93
	7	-46.56	185.5
	18	221.8	1987.79
14RMS350920.las	1	216.39	347.99
	2	216.36	226.68
	7	-39.03	178.95
	18	234.56	1984.34
14RMS350935.las	1	212.98	335.94
	2	213.01	224.98
	7	-43.33	175.69
	18	240.26	1987.47
14RMS350950.las	1	212.7	235.02
	2	212.7	224.34
	7	-42.81	179.56
	18	227.06	1984.79
14RMS350965.las	1	208.91	250.58
	2	208.95	220.36
	7	-50.29	222.5
	9	208.94	214.56
	10	208.98	213.92
	18	210.16	1977.59
14RMS350980.las	1	208.99	231.1
	2	208.98	223.12
	7	-48.89	213.58
	9	213.2	214.77
	10	213.22	213.61
	18	213.6	1979.28

DPH-1.4 Report on Elevation by Class for Tiled Data - continued

File	Class	Z Min	Z Max
14RMS350995.las	1	213.78	241.15
	2	213.78	225.59
	7	-41.53	215.1
	18	239.15	1980.76
14RMS365185.las	1	168.67	184.2
	2	168.62	179.5
	7	-86.05	108.67
	18	208.22	432.1
14RMS365200.las	1	169.23	233.96
	2	169.2	182.71
	7	-85.63	158.41
	18	190.19	1923.46
14RMS365215.las	1	166.62	257.91
	2	166.54	183.74
	7	-88.23	169.34
	18	204.35	1952.01
14RMS365230.las	1	162.45	203.41
	2	162.45	183.95
	7	-86.33	178.22
	18	184.49	1862.55
14RMS365245.las	1	154.83	173.1
	2	154.58	169.77
	7	-89.7	160.01
	9	157.02	157.67
	10	157.08	158.14
	18	238.61	1951.04
14RMS365260.las	1	149.27	163.49
	2	149.21	157.76
	7	-92.89	150.7
	9	154.17	156.6
	10	154.2	154.73
	18	202.29	1933.33
14RMS365275.las	1	147.85	233.72
	2	147.84	165.3
	7	-94.54	159.46
	18	153.81	1953.18
14RMS365290.las	1	151.38	255.54
	2	151.22	168.08
	7	-92.75	158.27
	18	167.64	1837.64

DPH-1.4 Report on Elevation by Class for Tiled Data - continued

File	Class	Z Min	Z Max
14RMS365305.las	1	152.76	193.52
	2	152.73	167.8
	7	-92.5	147.3
	9	153.92	157.16
	10	153.99	157.36
	18	168.72	1943.04
14RMS365320.las	1	157.78	235.07
	2	157.84	170.5
	7	-96.13	162.63
	18	180.35	1904.88
14RMS365335.las	1	160.1	255.68
	2	160.05	179.9
	7	-87.95	154.59
	18	170.97	1941.99
14RMS365350.las	1	160.17	245.29
	2	160.22	182.91
	7	-87.52	409.09
	9	162.53	173.31
	10	162.56	173.01
	18	175.3	1952.32
14RMS365365.las	1	156.04	266.42
	2	156.09	177.29
	7	-90.25	170.69
	9	162.52	162.88
	10	162.5	163.34
	18	173.22	427.06
14RMS365380.las	1	159.37	263.23
	2	159.37	193.7
	7	-90.26	186.78
	18	170.75	1931
14RMS365395.las	1	172.42	281.34
	2	172.44	195.99
	7	-79.11	191.81
	18	187.56	1861.68
14RMS365410.las	1	164.42	188.53
	2	164.49	183.08
	7	-85.31	167.97
	9	167.03	178.08
	10	167.03	178.35
	18	176.54	1825.21
14RMS365425.las			

DPH-1.4 Report on Elevation by Class for Tiled Data - continued

File	Class	Z Min	Z Max
	1	154.99	273.99
	2	154.84	176.28
	7	-87.04	169.04
	9	161.43	161.9
	10	161.46	161.97
	18	162.89	1949.03
14RMS365440.las	1	147.92	171.26
	2	147.9	165.99
	7	-93.9	152.88
	9	155.07	155.52
	10	155.14	155.48
	18	164.04	1762.14
14RMS365455.las	1	146.94	280.91
	2	146.19	163.85
	7	-96.06	324.57
	9	156.78	157.51
	10	156.77	157.32
	18	165.18	1841.64
14RMS365470.las	1	153.53	288.95
	2	153.45	169.25
	7	-93.45	161.31
	18	175.06	416.45
14RMS365485.las	1	148.95	206.54
	2	148.79	168.86
	7	-94	154.51
	9	156.1	156.61
	10	156.13	156.59
	18	174.88	406.08
14RMS365500.las	1	145.37	176.43
	2	145.33	160.08
	7	-101.74	378.44
	9	148.17	148.63
	10	148.18	148.57
	18	149.39	1915.17
14RMS365515.las	1	138.46	268.12
	2	138.4	155.09
	7	-108.99	148.67
	18	143.87	1930.61
14RMS365530.las	1	141.64	248.59
	2	141.57	149.13
	7	-109.73	146.73

DPH-1.4 Report on Elevation by Class for Tiled Data - continued

File	Class	Z Min	Z Max
	18	147.02	1937.94
14RMS365545.las	1	142.14	241.55
	2	142.15	154.92
	7	-102.33	149.12
	9	143.82	144.81
	10	143.83	144.92
	18	144.96	1947
14RMS365560.las	1	143.83	277.56
	2	143.79	154.22
	7	-100.76	131.33
	9	143.8	144.43
	10	143.82	144.47
	18	165.09	1703.24
14RMS365575.las	1	143.27	273.27
	2	143.21	154.68
	7	-106.46	151.84
	18	153.54	1904.74
14RMS365590.las	1	144.59	262.23
	2	144.53	156.77
	7	-105.13	149.57
	17	149.91	149.99
	18	155.01	1935.11
14RMS365605.las	1	146.59	235.37
	2	146.67	170.54
	7	-107.45	163.15
	18	169.97	1980.08
14RMS365620.las	1	155.93	287.03
	2	155.91	180.75
	7	-102.78	167.24
	18	174.13	1980.55
14RMS365635.las	1	162.19	279.09
	2	162.25	177.23
	7	-99.91	165.97
	9	163.89	176.26
	10	163.92	176.18
	18	165.37	1980.74
14RMS365650.las	1	162.72	299.83
	2	162.76	183.1
	7	-88.04	167.8
	9	175.61	176.1

DPH-1.4 Report on Elevation by Class for Tiled Data - continued

File	Class	Z Min	Z Max
	10	175.62	175.83
	18	176.89	1980.44
14RMS365665.las	1	167.58	267.72
	2	167.48	184.64
	7	-86.72	156.94
	18	193.21	1979.2
14RMS365680.las	1	174.08	300.54
	2	174.07	196.26
	7	-82.65	179.23
	9	180.7	181.06
	10	180.71	181.1
	18	207.56	1983.49
14RMS365695.las	1	184.29	212.12
	2	184.28	200.67
	7	-68.74	175.64
	18	196.97	1980.67
14RMS365710.las	1	178.24	207.73
	2	178.12	199.77
	7	-74.35	174
	18	240.42	1975.82
14RMS365725.las	1	184.3	208.36
	2	184.29	203.28
	7	-71.81	187.19
	18	194.58	1980.7
14RMS365740.las	1	183.68	207.26
	2	183.73	202.09
	7	-68.81	188.83
	18	192.59	1983.17
14RMS365755.las	1	184.19	209.96
	2	184.05	203.04
	7	-62.96	168.47
	18	197.93	1981.01
14RMS365770.las	1	185.9	214.77
	2	185.74	206.8
	7	-70.16	177.04
	18	294.91	1979.59
14RMS365785.las	1	197.92	245.34
	2	197.88	221.58
	7	-59.63	173.98

DPH-1.4 Report on Elevation by Class for Tiled Data - continued

File	Class	Z Min	Z Max
	9	197.93	198.4
	10	197.96	198.46
	18	239.07	1980.02
14RMS365800.las	1	201.37	224.92
	2	201.24	221.43
	7	-54.48	176.74
	18	264.57	1978.86
14RMS365815.las	1	197.36	242.81
	2	197.38	213.04
	7	-56.75	179.44
	9	204.43	204.62
	10	204.46	204.81
	18	215.07	1977.82
14RMS365830.las	1	200.78	221.47
	2	200.81	213.46
	7	-55.81	180.55
	18	214.56	1980.8
14RMS365845.las	1	199.42	301.68
	2	199.39	212.37
	7	-56.72	179.99
	9	200.98	201.27
	10	200.94	201.58
	18	206.45	1980.96
14RMS365860.las	1	199.63	312.76
	2	199.66	213.05
	7	-55.26	179.89
	18	208.06	1981.21
14RMS365875.las	1	203.32	335.14
	2	203.33	216.3
	7	-52.48	183.88
	18	210.93	1975.99
14RMS365890.las	1	203.37	234.53
	2	203.33	222.35
	7	-52.02	203.23
	18	214.75	1978.89
14RMS365905.las	1	209.61	248.44
	2	209.62	227.64
	7	-45.77	218.04
	18	217.83	1973.39
14RMS365920.las			

DPH-1.4 Report on Elevation by Class for Tiled Data - continued

File	Class	Z Min	Z Max
	1	211.64	232.05
	2	211.43	225.66
	7	-43.59	217.15
	9	214.81	216.31
	10	214.84	215.24
	18	215.31	1979.14
14RMS365935.las	1	208.18	305.01
	2	208.2	224.22
	7	-47	180.07
	18	227.38	1978.54
14RMS365950.las	1	205.7	234.04
	2	205.58	218.07
	7	-51.93	457.01
	9	207.33	208.02
	10	207.38	207.99
	18	208.59	1978.77
14RMS365965.las	1	204.3	314.37
	2	204.1	214.21
	7	-54.4	470.97
	9	208.97	211.52
	10	208.98	211.32
	18	209.83	1979.02
14RMS365980.las	1	205.14	223
	2	204.96	214.27
	7	-50.23	193.56
	9	206.71	207.3
	10	206.73	207.5
	18	214.88	1977.85
14RMS365995.las	1	208.25	229.99
	2	208.19	219.93
	7	-48.89	208.89
	18	255.36	1978.15
14RMS380185.las	1	175.55	198.99
	2	175.51	194.21
	7	-79.3	117.26
	18	333.13	450.6
14RMS380200.las	1	177.21	205.87
	2	176.95	199.81
	7	-79.53	173.62
	18	211.42	1953.89
14RMS380215.las			

DPH-1.4 Report on Elevation by Class for Tiled Data - continued

File	Class	Z Min	Z Max
	1	170.12	282.8
	2	170.08	189.46
	7	-85.03	129.6
	9	174.82	176.48
	10	174.84	175.37
	18	205.31	1938
14RMS380230.las	1	162.68	183.56
	2	162.68	178.33
	7	-93.06	168.11
	18	187.44	1926.28
14RMS380245.las	1	154.54	272.52
	2	154.53	175.16
	7	-95.7	158.4
	18	190.56	1829.85
14RMS380260.las	1	151.19	178
	2	151.23	173.75
	7	-94.44	163.6
	9	154.18	156.13
	10	154.21	154.59
	18	164.03	1823.99
14RMS380275.las	1	146.02	167.49
	2	145.83	153.73
	7	-97.29	149.04
	17	149.47	151.61
	18	156.15	1812.52
14RMS380290.las	1	148.49	168.36
	2	148.42	159.4
	7	-93.07	150.83
	9	151.09	151.69
	10	151.1	151.97
	18	161.75	1883.43
14RMS380305.las	1	147.56	165.56
	2	147.31	160.91
	7	-99.96	117.83
	9	157.72	158.02
	10	157.73	158.01
	18	175.43	1943.98
14RMS380320.las	1	153.84	176.21
	2	153.86	167.86
	7	-94.39	159.25
	9	154.01	158.2

DPH-1.4 Report on Elevation by Class for Tiled Data - continued

File	Class	Z Min	Z Max
	10	154.05	158.33
	18	159.01	1908.45
14RMS380335.las	1	151.41	223.28
	2	151.02	172.25
	7	-92.83	154.64
	18	167.58	1951.34
14RMS380350.las	1	154.61	281.31
	2	154.45	177.64
	7	-89.85	172.73
	18	171.18	1913.89
14RMS380365.las	1	149.95	279.19
	2	149.82	164.71
	7	-95.8	154.98
	18	163.37	1876.23
14RMS380380.las	1	157.13	232.49
	2	157	181.67
	7	-95.1	169.01
	9	162.4	168.85
	10	162.42	168.93
	18	166.09	1801.05
14RMS380395.las	1	163.75	236.21
	2	163.6	183.71
	7	-89.19	167.55
	18	179.25	1950.37
14RMS380410.las	1	159.88	288.41
	2	159.75	181.22
	7	-90.2	133.12
	9	165.35	166
	10	165.36	165.71
	18	166.57	1928.72
14RMS380425.las	1	154.09	178.43
	2	154.06	170.09
	7	-90.48	160.99
	9	154.26	155.03
	10	154.26	154.69
	18	155.51	1950.27
14RMS380440.las	1	147.11	235.28
	2	147.07	168.92
	7	-100.73	160.05
	9	154.22	155.24

DPH-1.4 Report on Elevation by Class for Tiled Data - continued

File	Class	Z Min	Z Max
	10	154.24	154.58
	18	155.44	1875.64
14RMS380455.las	1	143.32	235.85
	2	142.95	155.08
	7	-96.3	146.61
	18	157.58	1924.6
14RMS380470.las	1	144.97	259.93
	2	144.86	163.87
	7	-110.17	120.15
	18	171.5	1875.94
14RMS380485.las	1	148.67	278.84
	2	148.67	166.01
	7	-97.75	140.84
	18	176.6	1911.91
14RMS380500.las	1	145.47	284.24
	2	145.44	163.8
	7	-95.48	151.34
	9	149.22	149.8
	10	149.2	149.54
	18	150.95	1890.79
14RMS380515.las	1	138.51	165.91
	2	138.05	152.74
	7	-105.23	146.42
	18	143	1898.3
14RMS380530.las	1	138.08	174.23
	2	138.06	149.29
	7	-108.39	146.04
	18	145.04	1861.82
14RMS380545.las	1	140.37	166.4
	2	140.32	149.5
	7	-108.27	144.86
	9	140.44	140.61
	10	140.42	140.69
	17	144.84	145.27
	18	142.91	1935.63
14RMS380560.las	1	144.29	266.84
	2	144.14	156.76
	7	-109.73	150.01
	18	155.84	1828.27
14RMS380575.las			

DPH-1.4 Report on Elevation by Class for Tiled Data - continued

File	Class	Z Min	Z Max
	1	146.5	179.98
	2	146.39	168.54
	7	-96.25	156.86
	9	155.5	156.04
	10	155.57	156.07
	18	170.12	1908.1
14RMS380590.las	1	147.97	268.14
	2	148.13	171.6
	7	-96.41	165.49
	9	155.46	155.87
	10	155.49	155.97
	18	164.09	1956.04
14RMS380605.las	1	152.57	264.73
	2	152.65	180.13
	7	-93.76	170.27
	18	195.2	1940.02
14RMS380620.las	1	163.53	299.84
	2	163.23	181.19
	7	-86.54	176.39
	9	169.39	169.64
	10	169.45	169.69
	18	200.97	1968.77
14RMS380635.las	1	165.5	292.3
	2	165.48	187.48
	7	-85.12	179.95
	9	169.32	176.07
	10	169.36	175.98
	18	177.44	1976.32
14RMS380650.las	1	167.38	304.08
	2	167.41	186.07
	7	-88.89	178.29
	9	175.59	176.12
	10	175.62	175.93
	18	189.11	1976.39
14RMS380665.las	1	169.54	243.33
	2	169.55	184.52
	7	-79.95	171.39
	9	176.45	177.44
	10	176.44	177.4
	18	177.49	1977.51
14RMS380680.las	1	177.54	201.97

DPH-1.4 Report on Elevation by Class for Tiled Data - continued

File	Class	Z Min	Z Max
	2	177.73	196.81
	7	-74.45	179.69
	18	214.57	1890.64
14RMS380695.las	1	176.14	307.16
	2	175.86	197.48
	7	-72.57	174.71
	18	189.13	1960.39
14RMS380710.las	1	176.49	285.43
	2	176.42	197.15
	7	-71.46	169.06
	18	196.26	1971.11
14RMS380725.las	1	179.16	303.96
	2	179.18	196.08
	7	-68.06	173.89
	9	187.17	187.76
	10	187.18	187.58
	18	187.69	1977.49
14RMS380740.las	1	176.5	211.81
	2	176.34	189.53
	7	-71.17	187.54
	9	178.58	180.24
	10	178.59	179.23
	18	194.23	1980.78
14RMS380755.las	1	177.42	205.63
	2	177.3	194.61
	7	-76.97	137.48
	18	184.64	1978.48
14RMS380770.las	1	185.52	263.49
	2	185.52	205.59
	7	-71.42	162.22
	18	208.99	1978.98
14RMS380785.las	1	186.37	322.46
	2	186.4	205.97
	7	-69.52	144.42
	9	197.93	198.38
	10	197.95	198.43
	18	196.49	1973.83
14RMS380800.las	1	188.31	211.11
	2	188.12	208.79
	7	-67.67	190.24

DPH-1.4 Report on Elevation by Class for Tiled Data - continued

File	Class	Z Min	Z Max
	18	224.59	1971.58
14RMS380815.las	1	194.12	326.16
	2	194.08	219.77
	7	-60.06	174.57
	18	213.45	1889.07
14RMS380830.las	1	205.8	230.51
	2	205.74	223.38
	7	-52.09	213.39
	18	222.71	1963.24
14RMS380845.las	1	207.69	327.56
	2	207.57	226.6
	7	-46.14	176.51
	18	220.27	1958.83
14RMS380860.las	1	208.82	263.77
	2	208.58	226.38
	7	-46.6	222.66
	18	237.85	1970.6
14RMS380875.las	1	211.81	271.28
	2	211.68	228.35
	7	-45.26	157.8
	18	226.08	1969.12
14RMS380890.las	1	214.29	242.67
	2	214.21	231.83
	7	-37.17	193.17
	18	233.58	1972.09
14RMS380905.las	1	220.01	286.01
	2	219.9	231.9
	7	-32.86	213.95
	18	234.33	1966.17
14RMS380920.las	1	208.87	271.82
	2	208.65	223.95
	7	-47.11	201.13
	18	227.73	1949.5
14RMS380935.las	1	203.81	329.72
	2	203.71	215.96
	7	-51.49	186.35
	18	256.76	1900.79
14RMS380950.las	1	199.29	328.4

DPH-1.4 Report on Elevation by Class for Tiled Data - continued

File	Class	Z Min	Z Max
	2	199.16	210.46
	7	-57.3	201.18
	18	223.97	1975.23
14RMS380965.las	1	200.8	218.84
	2	200.51	208.52
	7	-55.16	204.07
	18	205.1	1966.5
14RMS380980.las	1	203.73	231.77
	2	203.65	211.05
	7	-51.9	203.94
	18	211.84	1971.32
14RMS380995.las	1	205.29	265.05
	2	205.06	213.48
	7	-48.66	206.39
	18	210.17	1966.76
14RMS395185.las	1	180.48	213.39
	2	180.26	202.34
	7	-72.37	125.06
	18	318.55	451.47
14RMS395200.las	1	171.51	280.65
	2	171.37	198.96
	7	-79.33	175.15
	18	201.92	452.2
14RMS395215.las	1	172	208.94
	2	171.83	192
	7	-83.31	116.6
	18	189.45	447.44
14RMS395230.las	1	163.04	284.68
	2	163.09	190.11
	7	-84.23	172.53
	18	177.29	442.47
14RMS395245.las	1	154.91	221.84
	2	154.83	174.64
	7	-90.55	127.21
	9	157.01	159.62
	10	157.02	158.01
	18	156.16	1921.55
14RMS395260.las	1	149.63	183.49
	2	149.7	170.88

DPH-1.4 Report on Elevation by Class for Tiled Data - continued

File	Class	Z Min	Z Max
	7	-104.45	127.21
	9	152.91	155.43
	10	152.9	155.5
	18	155.36	1869.44
14RMS395275.las	1	144.94	194.81
	2	144.99	156.15
	7	-104.16	150.74
	17	150.18	151.18
	18	156.87	1862.44
14RMS395290.las	1	142.87	223.44
	2	142.66	154.49
	7	-108.66	150.3
	17	150.3	151.17
	18	145.37	1812.92
14RMS395305.las	1	144.08	272.96
	2	143.89	156.21
	7	-101.18	145.3
	18	157.69	1916.4
14RMS395320.las	1	144.58	175.32
	2	144.51	167.09
	7	-93.39	147.62
	9	147.25	155.3
	10	147.27	154.55
	18	162.65	419.52
14RMS395335.las	1	146.35	252.42
	2	146.21	172.16
	7	-96.55	161.68
	18	163.08	406.87
14RMS395350.las	1	146.55	268.59
	2	146.36	176.65
	7	-98.41	167.8
	18	164.73	424.84
14RMS395365.las	1	145.47	170.04
	2	145.46	161.94
	7	-93.62	155.76
	9	147.75	148.16
	10	147.8	148.27
	18	149.49	1869.67
14RMS395380.las	1	151.36	279.32
	2	151.25	170.56

DPH-1.4 Report on Elevation by Class for Tiled Data - continued

File	Class	Z Min	Z Max
	7	-93.46	159.95
	9	159.68	162.65
	10	159.69	162.79
	18	165.61	1900.07
14RMS395395.las	1	161.71	297.15
	2	161.4	181.81
	7	-86.15	141
	18	168.9	1952.36
14RMS395410.las	1	161.7	275.25
	2	161.48	180.33
	7	-92.9	171.95
	18	187.93	1949.37
14RMS395425.las	1	154.59	264.8
	2	154.5	179.25
	7	-87.43	152.38
	18	177.49	1931.05
14RMS395440.las	1	151.2	273.25
	2	151.07	174.29
	7	-90.31	142.31
	18	163.5	1928.65
14RMS395455.las	1	141.98	166.13
	2	141.95	161.21
	7	-104.36	143.25
	9	149.04	149.41
	10	149.03	149.37
	18	146.67	1906.89
14RMS395470.las	1	140.61	260.75
	2	140.48	150.48
	7	-107.89	142.98
	18	149.38	1883.92
14RMS395485.las	1	140.24	182.7
	2	140.25	158.4
	7	-101.08	143.36
	9	144.12	149.44
	10	144.14	149.75
	18	145.26	1851.39
14RMS395500.las	1	144.2	167.33
	2	144.27	158.06
	7	-105.18	144.74
	18	156.52	1934.2

DPH-1.4 Report on Elevation by Class for Tiled Data - continued

File	Class	Z Min	Z Max
14RMS395515.las	1	137.33	245.86
	2	137.16	153.76
	7	-109.78	143.89
	18	139.84	1946.34
14RMS395530.las	1	140.82	260.68
	2	140.74	150.06
	7	-103.12	144.73
	18	148.96	1950.83
14RMS395545.las	1	140.39	202.77
	2	140.4	150.56
	7	-102.98	145.43
	9	140.4	141.07
	10	140.41	141.35
	18	141.6	1857.19
14RMS395560.las	1	143	171.3
	2	143.03	165.99
	7	-103.73	152.97
	18	161.52	1953.74
14RMS395575.las	1	149.9	255.08
	2	149.5	166.17
	7	-99.53	157.71
	18	169.53	1932.75
14RMS395590.las	1	152.42	280.22
	2	152.3	173.34
	7	-92.67	162.49
	9	161.75	162.39
	10	161.76	162.16
	18	166.42	1961.49
14RMS395605.las	1	153.51	188.69
	2	153.37	175.72
	7	-91.47	168.27
	18	168.5	1944.41
14RMS395620.las	1	155.48	282.71
	2	155.48	176.29
	7	-94.32	157.47
	18	176.47	1929.35
14RMS395635.las	1	154.56	190.91
	2	154.49	172.43
	7	-91.93	165.93
	18	171.82	1862.36

DPH-1.4 Report on Elevation by Class for Tiled Data - continued

File	Class	Z Min	Z Max
14RMS395650.las	1	161.48	290.13
	2	161.46	180.64
	7	-88.73	163.33
	18	173.33	1936.96
14RMS395665.las	1	164.19	209.62
	2	164.24	184.97
	7	-89.21	170.55
	18	225.34	1723.01
14RMS395680.las	1	168.27	234.65
	2	168.34	191.35
	7	-79.81	170.82
	9	170.94	179.66
	10	170.96	179.65
	18	172.21	1932.39
14RMS395695.las	1	167.24	192.51
	2	167.22	183.56
	7	-67.06	143.45
	9	170.94	171.82
	10	170.96	171.77
	18	186.69	422.04
14RMS395710.las	1	169.69	226.1
	2	169.64	186.86
	7	-69.31	156.58
	18	188.47	420.89
14RMS395725.las	1	171.75	195.63
	2	171.67	190.93
	7	-70.06	164.68
	9	173.03	177.36
	10	173.07	177.58
	18	222.12	432.93
14RMS395740.las	1	171.95	221.36
	2	171.95	189.54
	7	-63.49	174.79
	9	173.02	174.83
	10	173.04	175.07
	18	176.09	1871.78
14RMS395755.las	1	175.83	302.48
	2	175.65	188.29
	7	-73.9	160.48
	18	193.15	411.66
14RMS395770.las			

DPH-1.4 Report on Elevation by Class for Tiled Data - continued

File	Class	Z Min	Z Max
	1	178.9	302.79
	2	178.9	192.82
	7	-68.9	141.15
	9	180.03	180.44
	10	180.09	180.65
	18	231.08	1649.39
14RMS395785.las	1	182.89	203.95
	2	182.89	197.78
	7	-65.22	184.41
	18	193.9	1954.05
14RMS395800.las	1	187.73	209.48
	2	187.58	204.41
	7	-62.82	179.71
	18	204.33	1949.18
14RMS395815.las	1	199.04	232.33
	2	199.04	223.17
	7	-53.59	203.38
	18	221.32	478.04
14RMS395830.las	1	209.04	239.19
	2	208.91	235.17
	7	-45.32	212.49
	18	232.98	1963.23
14RMS395845.las	1	218.32	266.2
	2	218.17	244.27
	7	-34.15	227.9
	18	238.05	496.55
14RMS395860.las	1	221.18	285.43
	2	221.03	250.56
	7	-35.69	230.73
	18	234.22	1975.82
14RMS395875.las	1	223.43	251.9
	2	223.32	246.78
	7	-33.56	234.35
	18	241.44	1694.48
14RMS395890.las	1	220.16	247.96
	2	219.96	241.7
	7	-34.18	207.57
	18	232.48	496.11
14RMS395905.las	1	210.72	233.92

DPH-1.4 Report on Elevation by Class for Tiled Data - continued

File	Class	Z Min	Z Max
	2	210.51	226.75
	7	-42.18	168.44
	18	221.01	476.78
14RMS395920.las	1	205.73	301.89
	2	205.54	221.42
	7	-50.38	163.91
	18	210.31	471.32
14RMS395935.las	1	198.8	228.43
	2	198.58	210.76
	7	-56.11	199.89
	18	276.86	466.37
14RMS395950.las	1	198.19	220.57
	2	198.09	207.41
	7	-58.13	202.07
	18	213.07	462.12
14RMS395965.las	1	202.68	220.97
	2	202.58	208.23
	7	-54.05	177.72
	18	215.03	465.39
14RMS395980.las	1	207.4	326.96
	2	207.33	210.76
	7	-49.2	139.28
	18	218.27	466.89
14RMS395995.las	1	209.6	228.3
	2	209.44	214.27
	7	-46.33	160.49
	18	220.57	1213.65
14RMS410185.las	1	174.05	193.02
	2	173.66	188.51
	7	-82.34	175.23
	18	219.35	433.58
14RMS410200.las	1	169.91	192.55
	2	169.73	186.97
	7	-85.42	170.01
	9	169.87	170.39
	10	169.86	170.11
	18	184.04	1940.15
14RMS410215.las	1	163.27	208.49
	2	162.96	181.89

DPH-1.4 Report on Elevation by Class for Tiled Data - continued

File	Class	Z Min	Z Max
	7	-89.1	175.3
	9	169.81	171.83
	10	169.84	170.74
	18	171	429.08
14RMS410230.las	1	159.1	274.63
	2	158.98	187.01
	7	-90.81	166.3
	18	167.15	419.25
14RMS410245.las	1	154.88	231.07
	2	154.63	174.57
	7	-94.63	164.9
	9	163.97	166.04
	10	164.01	165.13
	18	172.57	410.1
14RMS410260.las	1	151.1	192.74
	2	151.14	171.28
	7	-102.35	161.24
	9	155.32	155.84
	10	155.37	155.97
	18	168.15	1879.43
14RMS410275.las	1	146.22	241.3
	2	146.21	167.85
	7	-98.89	150.6
	9	160.81	161.26
	10	160.81	161.3
	18	162.2	1937.98
14RMS410290.las	1	142.48	265.25
	2	142.55	155.39
	7	-106.99	146.59
	18	177.53	1944.55
14RMS410305.las	1	142.2	228.62
	2	142.12	148.34
	7	-101.13	145.14
	18	144.88	1914.08
14RMS410320.las	1	140.75	158.14
	2	140.8	152.87
	7	-112.81	145.36
	9	140.97	141.32
	10	141.08	141.21
	18	152.99	1944.79
14RMS410335.las			

DPH-1.4 Report on Elevation by Class for Tiled Data - continued

File	Class	Z Min	Z Max
	1	141.32	190.76
	2	141.36	154.83
	7	-98.49	146.61
	18	165.18	1918.63
14RMS410350.las	1	141.54	273.89
	2	141.53	157.51
	7	-104.47	123.2
	9	143.04	148.04
	10	143.04	148.26
	18	157.97	395.88
14RMS410365.las	1	141.84	270.23
	2	141.84	157.69
	7	-100.14	149.92
	9	145.29	150.57
	10	145.31	150.63
	18	153.01	1954.27
14RMS410380.las	1	150.01	282.1
	2	149.78	169.02
	7	-90.04	164.83
	18	165.7	1870.17
14RMS410395.las	1	151.39	278.91
	2	151.42	171.86
	7	-98.23	155.78
	18	193.14	1955.84
14RMS410410.las	1	154.43	226.02
	2	154.2	179.86
	7	-89.22	172.46
	18	187.33	1833.42
14RMS410425.las	1	163.03	296.27
	2	163.05	181.32
	7	-86.56	152.4
	18	180.03	1820.57
14RMS410440.las	1	150.94	284.44
	2	150.99	177.31
	7	-91.63	158.85
	18	173.02	417.25
14RMS410455.las	1	144.8	287.54
	2	144.64	172.63
	7	-90.06	154.58
	9	149.06	150.52

DPH-1.4 Report on Elevation by Class for Tiled Data - continued

File	Class	Z Min	Z Max
	10	149.07	150.33
	18	150.7	1954.66
14RMS410470.las	1	140.77	250.97
	2	140.78	160.45
	7	-92.93	145.54
	18	155.43	1952.93
14RMS410485.las	1	139.71	222.13
	2	139.69	151.2
	7	-97.85	129.57
	18	146.84	1940.85
14RMS410500.las	1	139.63	159.78
	2	139.7	151.72
	7	-98.86	141.57
	18	157.69	1947.64
14RMS410515.las	1	136.5	163.2
	2	136.36	149.29
	7	-108.11	143.96
	18	141.41	1758.1
14RMS410530.las	1	136.28	193.51
	2	136.17	147.72
	7	-109.05	141.5
	18	142.64	1864.27
14RMS410545.las	1	140.7	166.82
	2	140.59	150.39
	7	-98.25	142.71
	9	140.69	142.31
	10	140.71	142.43
	18	166.09	1888.87
14RMS410560.las	1	141.89	261.95
	2	141.89	159.54
	7	-106.07	155.67
	9	150.47	151.63
	10	150.51	151.7
	18	153.84	397.35
14RMS410575.las	1	142.44	242.33
	2	142.49	161.22
	7	-105.82	157.51
	18	165.34	1953.85
14RMS410590.las	1	143.37	262.08

DPH-1.4 Report on Elevation by Class for Tiled Data - continued

File	Class	Z Min	Z Max
	2	143.33	164.1
	7	-108.57	149.62
	18	152.92	1908.49
14RMS410605.las	1	144.81	264.56
	2	144.78	163.66
	7	-106.6	148.57
	17	149.16	149.86
	18	158.95	397.66
14RMS410620.las	1	148.95	275.05
	2	148.94	165.22
	7	-110.81	152.14
	18	163.97	1960.91
14RMS410635.las	1	152.06	283.21
	2	152.06	169.69
	7	-104.1	155.06
	18	167.15	1910.07
14RMS410650.las	1	155.01	179.65
	2	155.13	169.63
	7	-98.53	156.01
	18	171.35	408.14
14RMS410665.las	1	157.15	246.59
	2	157.13	175.04
	7	-96.6	169.01
	18	172.06	1951.08
14RMS410680.las	1	160.18	286.63
	2	160.08	180.23
	7	-91.78	167.72
	18	171.71	1807.03
14RMS410695.las	1	162.99	191.71
	2	162.87	180.3
	7	-90.15	167.81
	18	170.54	1975.46
14RMS410710.las	1	165.79	189.33
	2	165.75	180.36
	7	-66.86	168.15
	9	170.59	171.18
	10	170.58	171.06
	18	171.77	514.01
14RMS410725.las	1	169	291.28

DPH-1.4 Report on Elevation by Class for Tiled Data - continued

File	Class	Z Min	Z Max
	2	168.96	182.75
	7	-76.9	152.38
	18	177.31	1871.29
14RMS410740.las	1	171.88	187.78
	2	171.89	178.62
	7	-79.09	174.34
	18	185.54	407.93
14RMS410755.las	1	175.59	258.73
	2	175.55	182.82
	7	-79.77	178.47
	18	212.87	428.05
14RMS410770.las	1	179.37	305.87
	2	179.32	188.47
	7	-72.21	135.5
	18	205.49	438
14RMS410785.las	1	184.18	273.01
	2	184.16	199.07
	7	-63.35	175.73
	18	230.84	1879.78
14RMS410800.las	1	187.75	219.81
	2	187.68	204.35
	7	-62.49	194.93
	9	196.94	197.41
	10	196.96	197.62
	18	199.68	451.73
14RMS410815.las	1	197.24	223.04
	2	197.21	214.64
	7	-58.16	196.01
	18	208.6	1818.48
14RMS410830.las	1	203.05	241.71
	2	203.08	227.51
	7	-49.13	193.62
	18	217.52	473.23
14RMS410845.las	1	213.61	345.24
	2	213.64	245.8
	7	-36.95	230.6
	18	235.19	495.96
14RMS410860.las	1	227.99	263.05
	2	227.62	253.68

DPH-1.4 Report on Elevation by Class for Tiled Data - continued

File	Class	Z Min	Z Max
	7	-20.19	229.28
	18	247.72	497.67
14RMS410875.las	1	224.73	352.47
	2	223.83	247.12
	7	-25.14	226.39
	18	242.15	495.47
14RMS410890.las	1	216.63	319.04
	2	216.61	240.28
	7	-34.64	217.54
	18	231.29	1840.92
14RMS410905.las	1	206.82	330
	2	206.8	225.46
	7	-44.65	156.84
	18	224.15	481.1
14RMS410920.las	1	198.6	274.8
	2	198.59	214.41
	7	-49.73	206.9
	18	230.61	1730.31
14RMS410935.las	1	196.54	219.52
	2	196.57	208.14
	7	-56.34	201.2
	9	197.17	197.55
	10	197.29	197.72
	18	202.92	461.83
14RMS410950.las	1	197.2	220.83
	2	197.17	206.17
	7	-60.31	198.72
	9	197.17	197.6
	10	197.19	197.73
	17	200.91	202.58
	18	213.78	463.71
14RMS410965.las	1	204.78	221.05
	2	204.65	207.87
	7	-52.45	141.15
	18	215.55	464.94
14RMS410980.las	1	206.63	282.43
	2	206.54	210.15
	7	-50.34	145.09
	18	228.38	467.29
14RMS410995.las			

DPH-1.4 Report on Elevation by Class for Tiled Data - continued

File	Class	Z Min	Z Max
	1	207.21	296.64
	2	207.21	213.74
	7	-46.55	142.54
	18	220.4	1841.57
14RMS425185.las	1	182.35	202.16
	2	182.4	196.58
	7	-74.31	165.84
	18	275.74	446.62
14RMS425200.las	1	173.42	244.72
	2	173.47	191.26
	7	-80.37	175.32
	18	196.48	1831.21
14RMS425215.las	1	166.38	206.55
	2	166.42	192.15
	7	-82.73	178.05
	18	173.25	436.91
14RMS425230.las	1	161.53	281.87
	2	161.56	188.32
	7	-87.33	167.33
	18	181.59	1954.29
14RMS425245.las	1	164	299.81
	2	164.05	183.74
	7	-85.45	180.82
	9	163.99	164.79
	10	164	164.91
	18	165.6	1951.01
14RMS425260.las	1	157.9	281.9
	2	157.95	179.11
	7	-91.6	166.89
	18	185.63	1732.31
14RMS425275.las	1	155.07	185.46
	2	155.11	180.23
	7	-89.4	176.11
	18	176.51	433.92
14RMS425290.las	1	146.55	273.35
	2	146.57	172.51
	7	-103.88	162
	9	154.38	155.06
	10	154.43	154.95
	18	167.92	1852.04

DPH-1.4 Report on Elevation by Class for Tiled Data - continued

File	Class	Z Min	Z Max
14RMS425305.las	1	142.87	210.01
	2	142.81	158.93
	7	-87.31	122.54
	18	161.18	1858.69
14RMS425320.las	1	138.27	183.1
	2	138.1	148.97
	7	-110.15	145.1
	9	140.93	144.01
	10	140.96	143.95
	18	145.39	370.92
14RMS425335.las	1	137.28	154.29
	2	137.32	146.08
	7	-121.67	140.41
	9	140.94	141.57
	10	140.95	141.95
	17	139.44	144.84
	18	142.26	1938.4
14RMS425350.las	1	137.68	262.1
	2	137.62	145.76
	7	-118.14	137.56
	18	156.03	387.47
14RMS425365.las	1	140.46	167.11
	2	140.53	159.11
	7	-108.61	132.57
	9	145.27	145.71
	10	145.26	145.86
	18	156.21	398.08
14RMS425380.las	1	145.48	274.93
	2	145.51	164.7
	7	-96.55	157.36
	9	152.88	153.29
	10	152.89	153.5
	18	152.16	1818.56
14RMS425395.las	1	145.09	254.25
	2	144.93	159.25
	7	-95.44	149.15
	9	156.03	156.51
	10	156.08	156.84
	18	165.6	1905.68
14RMS425410.las	1	151.85	192.76
	2	151.88	170.24

DPH-1.4 Report on Elevation by Class for Tiled Data - continued

File	Class	Z Min	Z Max
	7	-95.64	167.22
	9	156.04	156.21
	10	156.05	156.17
	18	168.06	1790.97
14RMS425425.las	1	155.14	273.75
	2	154.62	176.01
	7	-89.04	162.98
	18	165.84	1941.59
14RMS425440.las	1	157.82	223.7
	2	157.47	178.43
	7	-85.71	166.7
	18	174.92	1942.47
14RMS425455.las	1	152.25	281.34
	2	152.13	178.22
	7	-85.22	165.55
	9	160.28	160.69
	10	160.25	160.8
	18	183.55	420.15
14RMS425470.las	1	143	254.9
	2	143.02	161.57
	7	-98.25	145.81
	9	150.99	151.69
	10	151.01	151.71
	18	155.88	1954.68
14RMS425485.las	1	138.8	259.27
	2	138.58	155.57
	7	-111.55	139.35
	18	148.65	1932.44
14RMS425500.las	1	138.43	259.56
	2	138.43	146.27
	7	-112.43	140.12
	9	138.43	139.78
	10	138.44	139.19
	18	143.82	1943.19
14RMS425515.las	1	135.01	243.17
	2	134.87	146.47
	7	-108.73	142.24
	18	138.46	382.62
14RMS425530.las	1	136.5	195.64
	2	136.51	148.41

DPH-1.4 Report on Elevation by Class for Tiled Data - continued

File	Class	Z Min	Z Max
	7	-93.64	143.09
	18	138.24	1877.54
14RMS425545.las	1	141.95	228.13
	2	141.94	151.76
	7	-103.24	147.9
	9	141.99	142.28
	10	142	142.49
	18	153.03	387.08
14RMS425560.las	1	141.41	233.39
	2	141.35	155.67
	7	-109.16	139.45
	18	157.76	397.34
14RMS425575.las	1	142.51	173.15
	2	142.42	156.54
	7	-96.81	151.01
	18	155.44	1951.72
14RMS425590.las	1	144.34	264.62
	2	144.36	157.64
	7	-103.49	151.63
	9	145.88	150.33
	10	145.88	150.35
	18	156.7	398.79
14RMS425605.las	1	148.75	268.01
	2	148.79	162.65
	7	-95.68	155
	18	156.73	1885.74
14RMS425620.las	1	151.44	262.28
	2	151.45	163.12
	7	-107.75	155.04
	18	166.84	1586.64
14RMS425635.las	1	153.02	267.97
	2	153.04	161.73
	7	-101.88	152.92
	18	162.73	1950.94
14RMS425650.las	1	155.63	280.67
	2	155.63	169.02
	7	-102	162.01
	18	163.4	1930.82
14RMS425665.las	1	157.14	195.57

DPH-1.4 Report on Elevation by Class for Tiled Data - continued

File	Class	Z Min	Z Max
	2	157.15	170.43
	7	-94.1	137.6
	18	168.53	1827.34
14RMS425680.las	1	160.33	279.61
	2	160.29	172.15
	7	-77.77	159.07
	9	166.84	167.5
	10	166.84	167.49
	18	168.27	1928.76
14RMS425695.las	1	162.95	236.01
	2	162.86	175.6
	7	-85.93	162.99
	9	166.96	167.35
	10	166.98	167.37
	18	180.03	408.54
14RMS425710.las	1	166.26	246.65
	2	166.09	180.37
	7	-67.14	169.86
	18	176.65	401.51
14RMS425725.las	1	169.22	282.87
	2	169.29	176.83
	7	-80.59	135.62
	18	180.5	1709.34
14RMS425740.las	1	171.71	191.65
	2	171.73	184.34
	7	-71.21	161.62
	18	177.46	1916.81
14RMS425755.las	1	175.66	276.38
	2	175.67	189.73
	7	-74.96	182.9
	18	224.74	420.57
14RMS425770.las	1	180.86	199.88
	2	180.87	192.64
	7	-70.38	181.39
	18	223.38	421.86
14RMS425785.las	1	187.81	221.25
	2	187.83	200.84
	7	-62.27	191.81
	9	187.82	187.99
	10	187.8	188.01

DPH-1.4 Report on Elevation by Class for Tiled Data - continued

File	Class	Z Min	Z Max
	18	203.88	451.91
14RMS425800.las	1	193.68	283.32
	2	193.46	213.37
	7	-53.86	142.06
	18	206.26	467.04
14RMS425815.las	1	195.16	311.07
	2	195.05	223.21
	7	-56.34	197.05
	17	197.93	198.33
	18	214.92	476.84
14RMS425830.las	1	201.21	311.79
	2	201.19	222.82
	7	-54.27	205.37
	18	212.69	475.09
14RMS425845.las	1	211.28	303.77
	2	211.3	239.08
	7	-35.37	217.67
	18	227.53	487.16
14RMS425860.las	1	222.73	296.4
	2	222	243.36
	7	-23.43	233.56
	18	235.42	1842.66
14RMS425875.las	1	228.6	324.47
	2	228.62	250.46
	7	-25.54	165.38
	18	247.71	502.71
14RMS425890.las	1	216.25	322.33
	2	216.01	244.31
	7	-38.57	221.63
	18	227.11	1695.62
14RMS425905.las	1	204.59	239.22
	2	204.7	224.46
	7	-47.57	215.23
	18	233.62	477.25
14RMS425920.las	1	196.38	219.24
	2	196.33	210.23
	7	-55.27	204.56
	18	213.32	467.31
14RMS425935.las			

DPH-1.4 Report on Elevation by Class for Tiled Data - continued

File	Class	Z Min	Z Max
	1	195.42	211.62
	2	195.27	202.14
	7	-61.79	154.95
	9	196.12	196.24
	10	196.14	196.3
	18	207.4	1087.66
14RMS425950.las	1	197.47	215.44
	2	197.48	205.99
	7	-56.76	177.45
	18	215.41	1938.57
14RMS425965.las	1	197.68	294.63
	2	197.57	207.69
	7	-53.53	202.33
	18	199.99	465.12
14RMS425980.las	1	198.95	226.83
	2	198.97	209.88
	7	-53.33	206.25
	9	207.19	207.59
	10	207.21	207.75
	18	203.04	1927.6
14RMS425995.las	1	201.81	238.59
	2	201.42	211.5
	7	-50.95	209.37
	18	202.9	470.21
14RMS440185.las	1	186.96	208.81
	2	186.77	204.7
	7	-67.31	111.66
	18	262.91	1558.63
14RMS440200.las	1	182.84	228.59
	2	182.52	221.98
	7	-72.82	217.65
	18	245.75	1805.74
14RMS440215.las	1	175.29	207.88
	2	175.04	201.55
	7	-80.28	183.22
	18	241.98	1947.79
14RMS440230.las	1	170.64	198.03
	2	170.34	194.49
	7	-86.21	180.09
	9	178.79	182.84

DPH-1.4 Report on Elevation by Class for Tiled Data - continued

File	Class	Z Min	Z Max
	10	178.83	179.43
	18	180.21	1935.99
14RMS440245.las	1	166.11	269.57
	2	165.74	187.27
	7	-86.84	178.81
	18	180.26	1918.14
14RMS440260.las	1	157.43	299.65
	2	157.44	179.11
	7	-91.87	167.54
	9	168.81	169.21
	10	168.85	169.44
	18	180.9	1879.04
14RMS440275.las	1	154.33	180.66
	2	154.16	175.53
	7	-102.41	159.64
	9	154.36	155.71
	10	154.39	154.85
	18	177.9	1928.96
14RMS440290.las	1	150.95	179.47
	2	150.82	166.37
	7	-95.44	163.31
	9	154.34	156.03
	10	154.36	155.28
	18	155.63	1946.96
14RMS440305.las	1	148.76	183.27
	2	148.64	177.41
	7	-96.67	166.98
	18	173.15	430.21
14RMS440320.las	1	142.3	252.38
	2	142.22	177.33
	7	-98.05	165.11
	18	182.1	1883.16
14RMS440335.las	1	137.98	268.41
	2	137.89	155.53
	7	-107.4	145.16
	18	157.03	1863.23
14RMS440350.las	1	135.71	179.31
	2	135.67	150.9
	7	-118.99	139.27
	18	153.38	1944.67

DPH-1.4 Report on Elevation by Class for Tiled Data - continued

File	Class	Z Min	Z Max
14RMS440365.las	1	136.58	252.63
	2	136.47	147.52
	7	-103.28	106.33
	18	158.85	1872.22
14RMS440380.las	1	139.49	159.33
	2	139.26	155.25
	7	-104.34	143.22
	18	166.96	1822.41
14RMS440395.las	1	141.94	164.66
	2	141.82	160.31
	7	-108.09	150.27
	18	156.44	405.64
14RMS440410.las	1	151.03	184.29
	2	150.76	168.91
	7	-98.51	160.34
	18	163	1945.97
14RMS440425.las	1	148.32	276.29
	2	148.24	167.68
	7	-100.92	156.86
	9	158.81	159.31
	10	158.84	159.42
	18	171.87	1944.17
14RMS440440.las	1	145.88	176.08
	2	145.65	166.99
	7	-99.33	157.61
	9	148.22	156.19
	10	148.25	156.01
	18	153.54	1940.9
14RMS440455.las	1	139.3	227.97
	2	138.89	167.14
	7	-99.4	153.78
	18	161.18	1928.2
14RMS440470.las	1	138.72	268.05
	2	138.67	154.07
	7	-102.64	149.27
	9	145.07	147.02
	10	145.11	147.08
	18	153.07	1825.09
14RMS440485.las	1	138.37	165.3
	2	137.97	156.34

DPH-1.4 Report on Elevation by Class for Tiled Data - continued

File	Class	Z Min	Z Max
	7	-107.26	148.84
	18	148.45	1770.49
14RMS440500.las	1	133.18	159.19
	2	133.58	148.13
	7	-112.07	140.32
	18	137.96	1828.13
14RMS440515.las	1	134.19	163.69
	2	134.14	148.05
	7	-111.88	142.35
	18	136.34	1769.96
14RMS440530.las	1	139.87	224.53
	2	139.69	149.17
	7	-108.85	142.69
	9	142.74	142.9
	10	142.76	143.06
	18	156.69	1903.9
14RMS440545.las	1	142.94	163.62
	2	142.95	154.18
	7	-107.29	150.03
	9	143.87	144.2
	10	143.88	144.42
	18	145.37	1870.42
14RMS440560.las	1	149.96	234.26
	2	149.88	169.47
	7	-99.9	129.31
	18	157.84	1936.12
14RMS440575.las	1	152.61	281.48
	2	152.36	169.74
	7	-97.12	157.02
	18	161.57	1725.59
14RMS440590.las	1	152.16	202.5
	2	151.96	168.47
	7	-104.39	159.23
	18	167.8	1941.58
14RMS440605.las	1	157.64	272.6
	2	157.61	170.46
	7	-95.18	144.07
	18	169.39	1778.66
14RMS440620.las	1	156.89	282.17

DPH-1.4 Report on Elevation by Class for Tiled Data - continued

File	Class	Z Min	Z Max
	2	156.74	174.12
	7	-96.65	161.85
	18	169.72	1945.69
14RMS440635.las	1	156.67	271.03
	2	156.62	174.64
	7	-99.42	163.05
	18	169.1	1970.53
14RMS440650.las	1	158	277.6
	2	157.95	173.88
	7	-96.7	143.77
	18	172.77	1903.96
14RMS440665.las	1	161.63	284.27
	2	161.72	178.66
	7	-88.91	171.7
	18	178.98	1937.78
14RMS440680.las	1	162.95	284.95
	2	162.99	174.44
	7	-91.03	165.88
	18	180.43	1940.47
14RMS440695.las	1	168.72	192.47
	2	168.3	183.42
	7	-86.35	170.02
	18	181.7	1896.91
14RMS440710.las	1	170.37	199.75
	2	170.21	187.05
	7	-64.88	140.47
	18	180.64	426.66
14RMS440725.las	1	171.4	292.62
	2	171.34	185.13
	7	-68.99	138.62
	18	177.76	417.2
14RMS440740.las	1	172.21	189.64
	2	171.96	183.09
	7	-63.38	173.84
	18	185.24	351.88
14RMS440755.las	1	176.85	196.43
	2	176.87	188.08
	7	-68.19	184.22
	18	217.51	1934.46

DPH-1.4 Report on Elevation by Class for Tiled Data - continued

File	Class	Z Min	Z Max
14RMS440770.las	1	179.84	204.78
	2	179.86	193.31
	7	-68.66	142.84
	18	194.12	393.09
14RMS440785.las	1	184.72	205.5
	2	184.09	198.32
	7	-61.48	189.44
	9	187.81	188.24
	10	187.87	188.4
	18	199.79	449.7
14RMS440800.las	1	193.32	292.11
	2	193.09	215.39
	7	-56.86	180.01
	18	207.64	468.05
14RMS440815.las	1	202.92	275.07
	2	203	225.76
	7	-48.2	154.61
	18	218.6	479.83
14RMS440830.las	1	207.77	296.11
	2	207.79	225.1
	7	-48.75	214.55
	18	248.81	477.73
14RMS440845.las	1	210.96	239.1
	2	210.9	233.24
	7	-36.28	221.12
	9	221.53	221.76
	10	221.51	221.88
	18	230.42	485.81
14RMS440860.las	1	224.47	252.2
	2	224.52	246.23
	7	-28	202.75
	9	234.36	234.64
	10	234.39	234.7
	18	249.11	1872.3
14RMS440875.las	1	223.91	262.26
	2	223.69	248.59
	7	-30.36	210.93
	9	236.68	237.25
	10	236.7	237.47
	18	234.55	499.82
14RMS440890.las			

DPH-1.4 Report on Elevation by Class for Tiled Data - continued

File	Class	Z Min	Z Max
	1	212.26	306.45
	2	212.25	241.31
	7	-37.97	221.64
	18	219.42	491.44
14RMS440905.las	1	206.79	268.34
	2	206.68	224.36
	7	-45.99	209.4
	18	231.44	1817.28
14RMS440920.las	1	195.75	218.83
	2	195.48	210.83
	7	-61.11	197.61
	9	205.94	206.22
	10	206.01	206.49
	18	209.34	1789.27
14RMS440935.las	1	193.75	217.71
	2	193.71	204.48
	7	-62.17	196.16
	9	196.09	196.45
	10	196.12	196.82
	18	195.74	1673.61
14RMS440950.las	1	194.93	285.03
	2	194.79	205.65
	7	-56.6	199.68
	18	196.54	1797.31
14RMS440965.las	1	196.19	322.02
	2	196.21	206.94
	7	-55.84	201.29
	18	198.79	464.84
14RMS440980.las	1	205.36	218.13
	2	205.34	208.61
	7	-54.01	162.72
	18	217.34	467.23
14RMS440995.las	1	207.34	228.44
	2	207.26	212.55
	7	-49.57	200.08
	18	218.64	1927.79
14RMS455185.las	1	203.61	226.07
	2	203.44	221.84
	7	-46.54	116.52
	18	251.3	1913.83

DPH-1.4 Report on Elevation by Class for Tiled Data - continued

File	Class	Z Min	Z Max
14RMS455200.las	1	198.42	297.62
	2	198.36	224.47
	7	-54.01	211.35
	18	223.43	1943.89
14RMS455215.las	1	190.95	237.07
	2	190.87	219.28
	7	-60.15	208.16
	18	241	470.77
14RMS455230.las	1	183.32	224.45
	2	183.06	216.36
	7	-71.42	210.65
	18	216.88	470.39
14RMS455245.las	1	170.12	279.66
	2	170.19	213.89
	7	-81.47	161.46
	18	211.97	1904.88
14RMS455260.las	1	164.18	194.81
	2	164.27	188.77
	7	-87.03	166.89
	9	168.82	169.52
	10	168.86	169.54
	18	214.13	1945.22
14RMS455275.las	1	156.89	179.15
	2	156.12	174.41
	7	-92.36	164.49
	18	179.63	425.68
14RMS455290.las	1	156.31	185.6
	2	156.3	181.38
	7	-98.35	176.28
	18	219	1820.25
14RMS455305.las	1	159.94	182.62
	2	159.89	177.56
	7	-92.71	122.05
	18	186.38	429.58
14RMS455320.las	1	154.74	271.85
	2	154.82	180.97
	7	-91.1	168.4
	9	154.83	155.58
	10	154.86	155.34
	18	175.35	423.61

DPH-1.4 Report on Elevation by Class for Tiled Data - continued

File	Class	Z Min	Z Max
14RMS455335.las	1	138.94	176.34
	2	138.94	170.29
	7	-99.51	145.51
	9	141.48	155.56
	10	141.5	155.37
	18	142.63	1938.12
14RMS455350.las	1	135.26	225.6
	2	135.21	145.99
	7	-104.49	139.45
	9	138.57	141.87
	10	138.55	141.95
	18	159.75	1942.57
14RMS455365.las	1	134.68	246.39
	2	134.59	141.34
	7	-113.75	133.4
	9	135.87	136.97
	10	135.92	137.1
	18	165.45	1869.04
14RMS455380.las	1	135.28	187.97
	2	135.18	143.81
	7	-117.06	138.9
	9	136.65	137.02
	10	136.64	137.18
	18	170.93	1948.39
14RMS455395.las	1	136.9	199.5
	2	136.96	155.75
	7	-110.5	150.55
	18	145.62	1625.28
14RMS455410.las	1	145.88	171.64
	2	145.78	162.29
	7	-103.67	157.57
	18	154.16	1932.19
14RMS455425.las	1	141.85	244.75
	2	141.24	162.23
	7	-103.37	158.34
	9	155.06	155.8
	10	155.14	155.48
	18	149.91	1866.34
14RMS455440.las	1	139.95	166.4
	2	139.98	158.65
	7	-101.92	145.91

DPH-1.4 Report on Elevation by Class for Tiled Data - continued

File	Class	Z Min	Z Max
	18	154.97	1769.14
14RMS455455.las	1	135.91	171.44
	2	135.84	158.86
	7	-116.18	144.18
	9	139.61	148.78
	10	139.61	148.84
	18	138.78	1892.92
14RMS455470.las	1	135.87	160.49
	2	135.84	152.9
	7	-106.89	148.02
	18	143.59	1827.07
14RMS455485.las	1	134	237.69
	2	134.03	151.77
	7	-112.08	137.91
	9	137.9	138.87
	10	137.9	138.81
	18	139.83	392
14RMS455500.las	1	133.08	236
	2	132.63	147.09
	7	-107.11	139.73
	18	136.16	1729.51
14RMS455515.las	1	136.82	153.39
	2	136.67	146.59
	7	-100.84	144.28
	18	141.06	1791.85
14RMS455530.las	1	139.77	156.93
	2	139.81	149.58
	7	-98.91	147.5
	18	142.48	1917.27
14RMS455545.las	1	144.97	270.96
	2	143.74	155.21
	7	-103.05	149.03
	18	156.25	1934.84
14RMS455560.las	1	144.37	207.84
	2	143.96	165.35
	7	-104.97	149.85
	18	152.36	1879.88
14RMS455575.las	1	147.62	185.61
	2	147.46	169.41

DPH-1.4 Report on Elevation by Class for Tiled Data - continued

File	Class	Z Min	Z Max
	7	-103.12	150.56
	18	162.98	1930.68
14RMS455590.las	1	152.03	237.96
	2	151.9	166.61
	7	-103.07	142.19
	18	172.02	1947.58
14RMS455605.las	1	157.41	211.5
	2	157.4	172.68
	7	-97.25	160.02
	18	165.9	1817.95
14RMS455620.las	1	163.4	187.33
	2	163.42	177.79
	7	-87.83	170.99
	18	200.61	1978.38
14RMS455635.las	1	162.77	284.19
	2	162.78	181.51
	7	-90.27	179.34
	18	195.88	1852.96
14RMS455860.las	1	223.77	248.24
	2	223.56	244.43
	7	-29.45	173.12
	18	242.65	497.27
14RMS455875.las	1	207.23	336.52
	2	207.25	240.1
	7	-39.82	213.04
	9	224.48	225.22
	10	224.51	225.27
	18	226.03	491.22
14RMS455890.las	1	204.08	294.15
	2	204	226.49
	7	-47.96	209.15
	18	249.84	480.05
14RMS455905.las	1	200.45	248.64
	2	200.33	215.12
	7	-56.35	209.52
	18	244.39	466.23
14RMS455920.las	1	191.86	322.81
	2	191.92	211.65
	7	-61.59	197.84

DPH-1.4 Report on Elevation by Class for Tiled Data - continued

File	Class	Z Min	Z Max
	18	194.14	1785.92
14RMS455935.las	1	192.57	278.96
	2	192.52	204.07
	7	-60.46	194.66
	18	195.13	461.93
14RMS455950.las	1	198.93	215.85
	2	198.8	206.02
	7	-56.86	165.65
	18	243.1	462.18
14RMS455965.las	1	201.25	217.41
	2	201.19	206.77
	7	-55.36	172.38
	18	241.03	1921.59
14RMS455980.las	1	203.28	308.62
	2	203.34	208.12
	7	-53.4	174.43
	18	214.64	465.4
14RMS455995.las	1	206.7	329.89
	2	206.73	227.59
	7	-49.45	217.02
	18	220.87	1967.74
14RMS470185.las	1	201.08	297.82
	2	200.97	214.25
	7	-52.95	159.13
	18	363.07	465.41
14RMS470200.las	1	198.61	330.68
	2	198.53	218.5
	7	-52.1	147.99
	18	242.93	1696.24
14RMS470215.las	1	193.42	263.06
	2	193.42	209.37
	7	-60	198.44
	18	236.23	464.59
14RMS470230.las	1	197.73	222.52
	2	197.69	215.93
	7	-54.43	195.09
	18	238.49	468.89
14RMS470245.las	1	188.34	285

DPH-1.4 Report on Elevation by Class for Tiled Data - continued

File	Class	Z Min	Z Max
	2	188.34	213.81
	7	-61.53	201.07
	18	238.23	1947.99
14RMS470260.las	1	169.47	259.25
	2	169.52	199.25
	7	-81.64	191.28
	18	184.26	450.01
14RMS470275.las	1	167.88	245.87
	2	167.93	199.38
	7	-83.13	178.39
	9	170.07	170.5
	10	170.07	170.68
	18	172.4	1945
14RMS470290.las	1	164.19	193.13
	2	164.14	188.03
	7	-87.94	170.95
	9	168.54	168.87
	10	168.58	168.89
	18	174.02	1576.99
14RMS470305.las	1	163.78	265.77
	2	163.76	183.73
	7	-85.59	174.73
	9	168.55	169.06
	10	168.56	169.07
	18	202.54	435.38
14RMS470320.las	1	151.35	175.35
	2	151.11	170.29
	7	-102.33	160.55
	9	151.92	152.74
	10	151.92	152.3
	18	153.28	386.14
14RMS470335.las	1	143.24	270.06
	2	143.2	161.58
	7	-92.49	152.45
	9	151.96	152.3
	10	151.94	152.25
	18	152.31	410.24
14RMS470350.las	1	135.21	165.53
	2	135.18	160.37
	7	-107.2	149.25
	18	187.01	372.1

DPH-1.4 Report on Elevation by Class for Tiled Data - continued

File	Class	Z Min	Z Max
14RMS470365.las	1	134.21	153.11
	2	134.21	147.13
	7	-128.64	138.85
	9	135.86	140.27
	10	135.89	138.93
	18	136.64	376.16
14RMS470380.las	1	133.54	259.68
	2	133.55	138.18
	7	-120.5	134.59
	18	244.34	373.54
14RMS470395.las	1	134.26	220.41
	2	134.28	147.15
	7	-110.9	141.95
	18	147.68	388.18
14RMS470410.las	1	139.52	161.84
	2	139.45	152.71
	7	-97.25	141.23
	18	152.91	1942.69
14RMS470425.las	1	137.09	258.29
	2	137.07	153
	7	-96.46	141.59
	9	139.79	140.57
	10	139.78	140.35
	18	199.03	382.05
14RMS470440.las	1	134.78	256.49
	2	134.82	151.71
	7	-98.36	139.55
	9	134.81	135.43
	10	134.88	135.38
	18	156.07	1877.47
14RMS470455.las	1	133.8	155.88
	2	133.7	150.49
	7	-98.19	107.05
	18	140.25	373.27
14RMS470470.las	1	131.09	189.45
	2	131.09	139.56
	7	-112.37	136.77
	18	135	1883.44
14RMS470485.las	1	132.18	176.37
	2	132.06	140.21

DPH-1.4 Report on Elevation by Class for Tiled Data - continued

File	Class	Z Min	Z Max
	7	-99.97	138.94
	18	135.33	384.85
14RMS470500.las	1	132.57	155.26
	2	132.6	143.93
	7	-102.25	139.89
	18	140.78	379.63
14RMS470515.las	1	136.1	259.35
	2	136.14	145.56
	7	-104.25	138.23
	18	142.58	384.68
14RMS470530.las	1	137.67	156.07
	2	137.6	149.25
	7	-94.32	143.99
	18	148.01	385.15
14RMS470545.las	1	140.33	195.23
	2	139.99	153.87
	7	-103.03	148.87
	9	143.77	144.15
	10	143.8	144.4
	18	145.5	385.89
14RMS470560.las	1	145.81	276.58
	2	145.82	156.81
	7	-93.1	151.81
	9	149.97	150.13
	10	149.97	150.21
	18	156.67	391.35
14RMS470575.las	1	149.39	170.82
	2	149.19	161.56
	7	-87.07	157.74
	9	156.08	156.89
	10	156.15	157.05
	18	153.75	1912.28
14RMS470590.las	1	154.66	238.87
	2	154.66	165.93
	7	-104.33	157.47
	18	165.41	420.74
14RMS470605.las	1	160.03	217.32
	2	159.97	172.61
	7	-92.31	143.92
	9	168.29	168.66

DPH-1.4 Report on Elevation by Class for Tiled Data - continued

File	Class	Z Min	Z Max
	10	168.3	168.81
	18	171.92	428.65
14RMS470620.las	1	167.44	256.75
	2	167.41	180.16
	7	-84.21	174.79
	18	177.53	434.7
14RMS470635.las	1	170.21	188.14
	2	170.13	181.32
	7	-84.01	175.83
	18	182.75	436.52
14RMS470860.las	1	215.59	316.64
	2	215.46	240.39
	7	-29.43	171.55
	18	244.38	484.38
14RMS470875.las	1	208.8	319.74
	2	208.51	235.78
	7	-39.48	212.38
	18	240.3	1977.88
14RMS470890.las	1	197.83	295.77
	2	197.75	217.27
	7	-50.45	205.25
	18	214.27	2004.01
14RMS470905.las	1	192.88	327.83
	2	192.88	206.39
	7	-40.84	197.48
	18	206.43	1611.67
14RMS470920.las	1	190.3	263.05
	2	190.29	201.44
	7	-42.93	194.22
	18	193.02	415.42
14RMS470935.las	1	194.45	319.96
	2	194.28	203.19
	7	-44.59	199.47
	18	220.12	435.6
14RMS470950.las	1	199.24	321.74
	2	199.12	204.53
	7	-45.75	201.61
	18	211.17	408.32
14RMS470965.las			

DPH-1.4 Report on Elevation by Class for Tiled Data - continued

File	Class	Z Min	Z Max
	1	198.65	322.9
	2	198.66	205.66
	7	-43.27	174.68
	18	211.55	457.19
14RMS470980.las	1	202.05	240.81
	2	202.07	208.14
	7	-39.85	172.03
	18	213.3	1908.96
14RMS470995.las	1	203.88	316.03
	2	203.79	226.79
	7	-44.55	216.91
	18	216.83	465.11
14RMS485185.las	1	192.94	215.46
	2	192.84	209.98
	7	-62.97	203.08
	18	282.38	463.59
14RMS485200.las	1	194.48	220.26
	2	194.38	213.98
	7	-63.42	206.18
	18	330.25	467.83
14RMS485215.las	1	186.48	207.02
	2	186.51	202.54
	7	-70.24	193.94
	18	221.27	456.59
14RMS485230.las	1	188.12	210.47
	2	188.09	205.24
	7	-68.5	128.6
	18	258.82	457.04
14RMS485245.las	1	190.78	304.65
	2	190.63	210.99
	7	-62.17	202.69
	18	213.59	463.51
14RMS485260.las	1	186.32	217.8
	2	186.1	212.36
	7	-66.58	196.55
	18	214.95	1560.36
14RMS485275.las	1	181.57	213.31
	2	181.57	207.73
	7	-73.6	193.02

DPH-1.4 Report on Elevation by Class for Tiled Data - continued

File	Class	Z Min	Z Max
	18	194.55	462.21
14RMS485290.las	1	174.65	280.69
	2	174.72	203.64
	7	-79.34	193
	18	206.65	456.9
14RMS485305.las	1	163.04	196.62
	2	162.79	189.89
	7	-86.64	173.83
	18	199.83	444.59
14RMS485320.las	1	153.18	179.74
	2	152.77	171.3
	7	-88.57	163.37
	18	200.27	1888.59
14RMS485335.las	1	142.94	207.19
	2	142.94	167.09
	7	-105.76	152.99
	9	151.29	154.72
	10	151.31	151.89
	18	166.41	396.56
14RMS485350.las	1	141.31	172.13
	2	141.31	166.19
	7	-103.28	149.63
	9	148.58	156.88
	10	148.58	156.9
	18	150.43	356.63
14RMS485365.las	1	134.41	167.51
	2	134.3	156.91
	7	-98.6	142.58
	9	138.6	149.9
	10	138.66	148.92
	18	166.61	1893.61
14RMS485380.las	1	132.28	157.53
	2	132.3	152.16
	7	-119.39	141.13
	18	137.33	1704.12
14RMS485395.las	1	131.72	188.08
	2	131.78	140.98
	7	-115.92	134.35
	18	139.87	299.97
14RMS485410.las			

DPH-1.4 Report on Elevation by Class for Tiled Data - continued

File	Class	Z Min	Z Max
	1	131.79	152.66
	2	131.79	146.59
	7	-121.39	137.78
	9	133.46	133.85
	10	133.49	133.92
	18	143.49	405.94
14RMS485425.las	1	132.08	153.63
	2	132.05	148.01
	7	-126.07	141.49
	9	137.56	137.97
	10	137.57	138.15
	18	147.53	397.85
14RMS485440.las	1	130.02	169.3
	2	129.57	144.37
	7	-120.26	135.33
	9	134.78	135.88
	10	134.83	136.33
	18	135.95	401.06
14RMS485455.las	1	129.8	154.87
	2	129.69	138.27
	7	-114.23	133.83
	18	133.56	340.54
14RMS485470.las	1	130.27	208.31
	2	130.12	139.14
	7	-125.94	134.92
	17	136.85	137.73
	18	137.84	376.13
14RMS485485.las	1	134.36	167.23
	2	134.29	145.56
	7	-98.4	138.74
	17	137.15	138.37
	18	152.71	346.72
14RMS485500.las	1	134.69	264.76
	2	133.94	143.76
	7	-106.12	108.24
	18	145.75	338.14
14RMS485515.las	1	136.35	180.15
	2	136.4	151.03
	7	-108.06	144.87
	9	144.7	145.91
	10	144.66	145.32

DPH-1.4 Report on Elevation by Class for Tiled Data - continued

File	Class	Z Min	Z Max
	18	146.47	1894.73
14RMS485530.las	1	140.18	215.92
	2	139.93	159.43
	7	-94.4	310.29
	9	144.71	145.18
	10	144.68	145.08
	18	153.96	347.39
14RMS485545.las	1	145.33	167.49
	2	145.3	158.54
	7	-94.67	150.56
	18	156.01	368.7
14RMS485560.las	1	149.9	213.24
	2	149.94	163.6
	7	-99.89	137.42
	18	162.21	1916.73
14RMS485575.las	1	154.25	242.91
	2	154.31	165.94
	7	-96.55	156.36
	18	163.85	369.1
14RMS485590.las	1	156.92	241.88
	2	156.85	170.6
	7	-96.23	116.91
	18	166.19	1905.07
14RMS485605.las	1	160.75	281.81
	2	160.56	173.99
	7	-91.3	168.07
	18	171.13	1871.95
14RMS485620.las	1	167.42	185.86
	2	167.25	179.72
	7	-86.78	126.74
	18	175.42	433.19
14RMS485635.las	1	174.25	252.81
	2	174.25	186.62
	7	-82.55	177.6
	18	186.51	443.16
14RMS485860.las	1	203.95	225.12
	2	203.7	220.28
	7	-43.41	162.09
	9	209.31	209.84

DPH-1.4 Report on Elevation by Class for Tiled Data - continued

File	Class	Z Min	Z Max
	10	209.35	209.99
	18	432.33	440.9
14RMS485875.las	1	203.59	226.14
	2	203.42	217.27
	7	-43.71	195.86
	9	209.37	209.86
	10	209.36	209.95
	18	218.48	1890.52
14RMS485890.las	1	196.61	323.54
	2	196.4	214.34
	7	-43.94	192.62
	18	219.05	421.7
14RMS485905.las	1	188.26	273.12
	2	188.21	204.33
	7	-55.68	189.15
	18	190.86	1867.24
14RMS485920.las	1	188.41	241.82
	2	188.39	197.98
	7	-61.52	191
	18	190.45	2000.51
14RMS485935.las	1	194.79	214.38
	2	194.81	202.08
	7	-44.55	196.66
	18	202.51	318.9
14RMS485950.las	1	196.98	216.04
	2	196.98	204.24
	7	-50.7	199.26
	18	240.61	1997.46
14RMS485965.las	1	197.15	253.3
	2	196.96	205.67
	7	-47.36	193.57
	18	218.89	1849.8
14RMS485980.las	1	197.63	254.73
	2	197.46	219.61
	7	-36.4	195.73
	18	239.38	468.01
14RMS485995.las	1	200.75	229.69
	2	200.61	221.58
	7	-43.35	202.35

DPH-1.4 Report on Elevation by Class for Tiled Data - continued

File	Class	Z Min	Z Max
	18	236.81	429.95
14RMS500185.las	1	186.33	204.67
	2	186.35	199.38
	7	-69.59	110.46
	18	400.07	454.05
14RMS500200.las	1	188.46	210.94
	2	188.18	206
	7	-68.84	139.86
	18	229.14	462.1
14RMS500215.las	1	180.86	205.43
	2	180.69	203.01
	7	-77.88	187.16
	18	204.97	451.71
14RMS500230.las	1	180.05	200.39
	2	179.91	196.22
	7	-77.5	189.36
	18	207.99	1926.28
14RMS500245.las	1	188.87	254.13
	2	188.89	212.94
	7	-65.69	197.6
	18	213.98	467.87
14RMS500260.las	1	186.58	219.95
	2	186.19	213.95
	7	-71.49	202.35
	18	226.15	471.08
14RMS500275.las	1	188.16	244.37
	2	187.93	206.94
	7	-66.6	194.26
	18	214.06	1901.13
14RMS500290.las	1	188.63	259.9
	2	188.47	209.41
	7	-66.72	199.19
	18	344.74	462.97
14RMS500305.las	1	170.76	212.95
	2	170.65	207.24
	7	-82.54	192.44
	18	192.13	1910.35
14RMS500320.las	1	156.94	254.61

DPH-1.4 Report on Elevation by Class for Tiled Data - continued

File	Class	Z Min	Z Max
	2	156.87	188.47
	7	-93.22	175.06
	18	171.45	1868.97
14RMS500335.las	1	153.02	200.24
	2	152.63	174.18
	7	-95.96	166.4
	9	157.35	158.02
	10	157.37	157.82
	18	183.67	1624.24
14RMS500350.las	1	148.17	239.23
	2	148.25	173.26
	7	-88.78	163.83
	9	163.6	164.25
	10	163.68	164.38
	18	160.1	400.36
14RMS500365.las	1	134.48	160.33
	2	134.5	154.74
	7	-101.37	148.64
	9	142.69	143.1
	10	142.69	143.44
	18	143.68	358.77
14RMS500380.las	1	131.74	182.47
	2	131.82	152.17
	7	-127.63	112.97
	18	145.91	373.74
14RMS500395.las	1	131.18	257
	2	131.07	135.18
	7	-125.95	132.54
	9	131.37	131.73
	10	131.4	132.02
	18	145.36	385.41
14RMS500410.las	1	131.31	201.9
	2	131.24	139.21
	7	-123.2	110.72
	9	133.5	134.19
	10	133.51	134.16
	18	142	1949.99
14RMS500425.las	1	128.45	168.11
	2	128.16	137.6
	7	-129.31	132.09
	18	134.15	1932.33

DPH-1.4 Report on Elevation by Class for Tiled Data - continued

File	Class	Z Min	Z Max
14RMS500440.las	1	128.73	241.13
	2	128.8	137.35
	7	-123.09	134.3
	18	132.91	367.57
14RMS500455.las	1	130.04	245.46
	2	130.02	141.27
	7	-118.14	133.06
	9	135.35	135.63
	10	135.31	135.75
	18	138.08	1743.88
14RMS500470.las	1	132.4	254.8
	2	132.04	146.52
	7	-122	141.73
	18	140.4	391
14RMS500485.las	1	132.25	154.91
	2	132.18	146.32
	7	-91.32	135.17
	18	154.34	1937.94
14RMS500500.las	1	135.74	194.62
	2	135.48	151.73
	7	-96.73	142.26
	9	144.86	145.87
	10	144.87	145.25
	18	144.03	387.08
14RMS500515.las	1	141.61	162.59
	2	141.25	158.11
	7	-89.61	149.69
	18	155.86	350.31
14RMS500530.las	1	142.61	183.39
	2	142.48	158.19
	7	-86.86	153.05
	18	156.06	1804.49
14RMS500545.las	1	148.32	182.38
	2	148.25	165.69
	7	-96.75	144.91
	18	154.54	1941.89
14RMS500560.las	1	151.58	173.35
	2	151.6	164.27
	7	-88.92	130.52
	18	167.89	341.43

DPH-1.4 Report on Elevation by Class for Tiled Data - continued

File	Class	Z Min	Z Max
14RMS500575.las	1	159.82	277.95
	2	159.72	172.61
	7	-87.93	152.17
	18	173.14	357.55
14RMS500590.las	1	164.18	183.83
	2	164.08	173.28
	7	-90.84	116.77
	18	171.83	427.48
14RMS500605.las	1	163.15	193.31
	2	163.09	174.78
	7	-89.77	172.21
	18	178.09	428.09
14RMS500620.las	1	166.49	204.69
	2	166.5	181.93
	7	-85.92	166.93
	18	175.98	438.76
14RMS500635.las	1	171.58	196.96
	2	171.57	188.98
	7	-83.69	142.98
	18	243.06	444.9
14RMS500860.las	1	194.49	215.02
	2	194.08	205.82
	7	-41.73	167.72
14RMS500875.las	1	192.02	218.01
	2	191.82	209.27
	7	-54.87	188.93
	9	203.35	203.63
	10	203.34	203.81
	18	202.6	409.99
14RMS500890.las	1	194.92	224.65
	2	194.7	206.59
	7	-45.98	178.83
	18	206.48	439.64
14RMS500905.las	1	185.92	309.26
	2	185.82	201.06
	7	-72.64	189.46
	18	189.36	1950.04
14RMS500920.las	1	188.15	210.24
	2	188.14	199.73

DPH-1.4 Report on Elevation by Class for Tiled Data - continued

File	Class	Z Min	Z Max
	7	-64.88	192.71
	18	192.17	2007.52
14RMS500935.las	1	191.74	241.97
	2	191.66	198.79
	7	-64.8	186.76
	18	202.64	456.55
14RMS500950.las	1	191.71	223.89
	2	191.49	201.73
	7	-58.62	171.02
	18	219.51	437.8
14RMS500965.las	1	193.42	218.32
	2	193.48	216
	7	-48.6	198.48
	18	222.11	461.81
14RMS500980.las	1	197.72	221.49
	2	197.29	210.01
	7	-49.47	180.06
	18	231.02	437.72
14RMS500995.las	1	200.53	244.73
	2	200.22	219.62
	7	-43.8	209.13
	9	213.25	214.14
	10	213.26	214.59
	18	207.95	475.89
14RMS515185.las	1	184.31	200.78
	2	184.23	195.67
	7	-68.93	125.24
	18	426.67	449.5
14RMS515200.las	1	186.22	208.22
	2	186.11	202.51
	7	-71.75	145.24
	18	215.81	455.91
14RMS515215.las	1	175.53	232.75
	2	175.54	201.21
	7	-81.53	174.9
	18	218.73	454.03
14RMS515230.las	1	174.64	199.33
	2	174.65	194.41
	7	-82.14	164.62

DPH-1.4 Report on Elevation by Class for Tiled Data - continued

File	Class	Z Min	Z Max
	18	186.6	442.21
14RMS515245.las	1	182.32	291.49
	2	182.29	206.09
	7	-74.68	154.05
	18	211.05	455.61
14RMS515260.las	1	182.61	217.39
	2	182.65	207.51
	7	-69.62	199.47
	18	199.82	459.56
14RMS515275.las	1	178.18	224.26
	2	178.18	198.54
	7	-77.81	192.93
	18	186.11	448.51
14RMS515290.las	1	182.29	207.17
	2	182.34	201.8
	7	-73.55	175.39
	18	208.97	455.34
14RMS515305.las	1	171.62	202.71
	2	171.67	197.55
	7	-84.31	123.24
	18	249.49	451.09
14RMS515320.las	1	168.89	261.79
	2	168.7	190.17
	7	-79.51	178.01
	18	185.66	445.21
14RMS515335.las	1	152.76	213.73
	2	152.37	183.47
	7	-87.43	172.7
	9	154.09	156.74
	10	154.15	155.3
	18	168.79	429.13
14RMS515350.las	1	141.69	235.51
	2	141.47	162.15
	7	-97.81	146.3
	9	154.71	155.28
	10	154.73	155.73
	18	151.13	392.87
14RMS515365.las	1	134.47	237.52
	2	134.27	152.74

DPH-1.4 Report on Elevation by Class for Tiled Data - continued

File	Class	Z Min	Z Max
	7	-86.37	141.32
	9	147.54	147.9
	10	147.62	148.04
	18	148.03	376.13
14RMS515380.las	1	131.05	153.34
	2	130.97	148.17
	7	-114.08	109.42
	9	136.58	136.97
	10	136.59	136.95
	18	146.58	264.63
14RMS515395.las	1	130.04	148.68
	2	129.95	135.04
	7	-120.72	111.75
	18	145.19	1944.65
14RMS515410.las	1	130.7	151.53
	2	130.63	135.17
	7	-123.04	103.73
	18	144.73	866.84
14RMS515425.las	1	126.89	219.73
	2	126.77	135.34
	7	-124.81	131.55
	18	132.9	916.93
14RMS515440.las	1	127.9	150.46
	2	127.7	141.2
	7	-128.14	134.52
	18	136.43	327.83
14RMS515455.las	1	129.51	149.11
	2	129.15	139.93
	7	-119.74	115.91
	18	139.17	338.53
14RMS515470.las	1	133.78	261.39
	2	133.78	145.94
	7	-113.51	140.49
	18	148.33	284
14RMS515485.las	1	137.78	157.85
	2	137.5	152.19
	7	-90.3	119.05
	18	150.17	371.45
14RMS515500.las	1	142.32	214.12

DPH-1.4 Report on Elevation by Class for Tiled Data - continued

File	Class	Z Min	Z Max
	2	142.29	154.18
	7	-85.22	148.28
	9	144.82	146.02
	10	144.83	145.48
	18	155.39	381.48
14RMS515515.las	1	145.45	173.17
	2	145.15	159.81
	7	-85.54	121.55
	18	162.85	395.46
14RMS515530.las	1	149.69	174.9
	2	149.26	168.77
	7	-84.41	157.35
	9	152.16	152.3
	10	152.12	152.47
	18	164.76	374.82
14RMS515545.las	1	149.18	170.83
	2	148.89	166.92
	7	-84.46	158.54
	9	152	156.5
	10	151.96	156.64
	18	211.18	354.77
14RMS515560.las	1	157.96	176.95
	2	157.84	171.03
	7	-83.77	115.37
	18	175.9	388.75
14RMS515575.las	1	162.85	185.31
	2	162.73	177.73
	7	-84.79	121.34
	18	177.36	422.96
14RMS515590.las	1	156.65	178.71
	2	156.55	172.91
	7	-93.99	120.07
	18	168.15	412.62
14RMS515605.las	1	155.95	177.56
	2	155.46	171.23
	7	-88.23	157.18
	18	168.69	1372.85
14RMS515620.las	1	158.74	190.08
	2	158.27	175.63
	7	-82.64	165.34

DPH-1.4 Report on Elevation by Class for Tiled Data - continued

File	Class	Z Min	Z Max
	17	163.41	164.84
	18	173.71	426.24
14RMS515635.las	1	164.8	194.76
	2	164.82	179.98
	7	-79.75	172.1
	18	179.48	424.33
14RMS515860.las	1	197.1	220.64
	2	196.96	211.17
	7	-46.48	173.92
	9	205.56	205.76
	10	205.6	205.9
	18	211.49	1999.78
14RMS515875.las	1	189.67	217.44
	2	189.38	208.67
	7	-54.97	191.79
	18	279.04	401.43
14RMS515890.las	1	184.76	221.53
	2	184.72	203.74
	7	-50.57	186.8
	18	196.39	2002.01
14RMS515905.las	1	184.14	228.3
	2	184.14	196.99
	7	-72.65	189.5
	18	187.36	1919.85
14RMS515920.las	1	187.3	209.08
	2	186.89	194.63
	7	-63.16	190.15
	18	215.18	413.87
14RMS515935.las	1	186.91	300.68
	2	186.89	202.46
	7	-55.71	195.1
	18	220.48	420.1
14RMS515950.las	1	189.86	300.1
	2	189.82	212.05
	7	-62.25	191.23
	18	218.59	433.73
14RMS515965.las	1	193.85	224.87
	2	193.86	219.55
	7	-39.9	177.1

DPH-1.4 Report on Elevation by Class for Tiled Data - continued

File	Class	Z Min	Z Max
	18	245.79	464.46
14RMS515980.las	1	199.84	305.56
	2	199.81	220.24
	7	-45.87	177.07
	18	223.34	472.47
14RMS515995.las	1	205.01	325.42
	2	204.78	218.49
	7	-42.22	212.4
	18	241.58	412.81
14RMS530185.las	1	180.16	281.87
	2	180	198.03
	7	-72.58	140.07
	18	430.33	447.68
14RMS530200.las	1	180.13	274.74
	2	180.03	202.97
	7	-73.24	131.48
	18	207.38	453.63
14RMS530215.las	1	171.49	198.23
	2	171.41	194.35
	7	-84.29	127.06
	18	207.25	447.45
14RMS530230.las	1	170.14	289.83
	2	170.04	192
	7	-84.38	177.75
	18	208.21	443.69
14RMS530245.las	1	178.4	207.5
	2	178.39	201.12
	7	-71.39	177.83
	18	255.41	455.21
14RMS530260.las	1	180.58	209
	2	180.46	203.67
	7	-74.84	165.03
	18	200.62	455.67
14RMS530275.las	1	170.48	222.41
	2	170.62	193
	7	-81.85	173.99
	9	172.83	173.3
	10	172.88	173.41
	18	174.52	438.39

DPH-1.4 Report on Elevation by Class for Tiled Data - continued

File	Class	Z Min	Z Max
14RMS530290.las	1	170.38	199.81
	2	170.39	194.35
	7	-81.68	120.33
	18	223.05	1858.53
14RMS530305.las	1	165.5	195.97
	2	165.5	191.16
	7	-87.34	167.54
	18	235.89	443.42
14RMS530320.las	1	165.1	252.95
	2	165.02	184.66
	7	-85.22	179.65
	18	177.73	439.56
14RMS530335.las	1	160.36	293.48
	2	160.37	186.84
	7	-83.9	174.57
	18	193.64	442.31
14RMS530350.las	1	149.45	275.34
	2	149.45	188.57
	7	-85.46	179.01
	18	170.46	421.25
14RMS530365.las	1	138.83	178.6
	2	138.88	176.46
	7	-90.67	170.63
	9	146.06	147.91
	10	146.11	148.09
	18	151.59	395.99
14RMS530380.las	1	130.77	229.17
	2	130.78	160.69
	7	-100.13	145.91
	18	170.44	387.52
14RMS530395.las	1	129.82	252.49
	2	129.75	144.93
	7	-119.95	108.54
	18	144.72	369.09
14RMS530410.las	1	125.56	185.53
	2	125.53	133.87
	7	-128.16	129.85
	9	129.49	130.49
	10	129.52	130.55
	18	144.35	360.73

DPH-1.4 Report on Elevation by Class for Tiled Data - continued

File	Class	Z Min	Z Max
14RMS530425.las	1	125.45	221.25
	2	125.43	136.25
	7	-132.52	129.26
	18	129.73	381.84
14RMS530440.las	1	128.22	225.19
	2	128.11	137.29
	7	-126.81	106.97
	18	145.28	369.51
14RMS530455.las	1	128.93	150.62
	2	128.8	142.59
	7	-113.54	138.32
	9	135.2	135.63
	10	135.21	135.82
	18	134.69	380.43
14RMS530470.las	1	133.44	210.62
	2	133.54	147.54
	7	-92.01	134.69
	18	146.4	1940.7
14RMS530485.las	1	140.07	246.41
	2	139.74	156.44
	7	-85.33	145.93
	18	153.2	350.17
14RMS530500.las	1	143.79	231.56
	2	143.76	157.28
	7	-92.2	115.84
	18	158.25	1927.99
14RMS530515.las	1	149.7	170.71
	2	149.76	163.37
	7	-84.6	157.05
	9	152.12	152.38
	10	152.12	152.41
	18	153.89	1924.03
14RMS530530.las	1	158.29	182.23
	2	158.28	173.56
	7	-88.88	168.57
	18	172.75	397.3
14RMS530545.las	1	157.91	226.54
	2	157.83	175.48
	7	-86.78	167.86
	18	175.58	381.38

DPH-1.4 Report on Elevation by Class for Tiled Data - continued

File	Class	Z Min	Z Max
14RMS530560.las	1	156.49	281.48
	2	156.49	170.87
	7	-87.6	115.75
	18	169.82	416.97
14RMS530575.las	1	155.48	179.55
	2	155.49	171.1
	7	-84.56	164.95
	18	171.68	1839.72
14RMS530590.las	1	148.89	174.23
	2	148.9	163.37
	7	-94.82	156.3
	9	159.05	160.04
	10	159.07	159.5
	18	160.52	388.83
14RMS530605.las	1	153.98	237.97
	2	153.96	171.96
	7	-87.54	155.68
	18	164.21	405.21
14RMS530620.las	1	161.06	186.42
	2	161.06	177.04
	7	-86.47	171.73
	18	173.11	416.21
14RMS530635.las	1	165.39	195.83
	2	165.8	181.8
	7	-87.22	120.2
	18	180.12	431.27
14RMS530860.las	1	196.58	218.27
	2	196.62	210.37
	7	-34.48	169.37
	18	371.6	371.6
14RMS530875.las	1	186.68	214.88
	2	186.72	206.84
	7	-68.99	193.67
	9	193.39	193.83
	10	193.45	194.03
	18	208.58	459.5
14RMS530890.las	1	182.5	238.71
	2	182.28	198.75
	7	-75.43	187.02
	18	198.76	463.07

DPH-1.4 Report on Elevation by Class for Tiled Data - continued

File	Class	Z Min	Z Max
14RMS530905.las	1	181.66	261.83
	2	181.61	190.63
	7	-74.96	186.98
	18	184.21	433.98
14RMS530920.las	1	182.99	249.13
	2	182.78	194
	7	-71.74	187.48
	9	188.09	188.97
	10	188.12	188.99
	18	191.41	454.44
14RMS530935.las	1	186.55	221.46
	2	186.55	212.89
	7	-54.18	193.18
	9	188.15	188.75
	10	188.26	188.78
	18	190.5	440.45
14RMS530950.las	1	196.65	246.16
	2	196.59	217.34
	7	-40.38	175.72
	18	215.36	466.29
14RMS530965.las	1	205.98	228.24
	2	206.05	220.84
	7	-38.91	213.07
	18	224.93	469.81
14RMS530980.las	1	210.13	232.62
	2	210.12	225.28
	7	-38.98	175.27
	18	248.35	474.7
14RMS530995.las	1	208.38	239.8
	2	208.41	233.58
	7	-36.59	219.9
	18	375.54	486.45
14RMS545185.las	1	174.11	195.8
	2	174.04	187.77
	7	-81.96	151.05
	18	318.39	440.5
14RMS545200.las	1	169.01	193.98
	2	168.79	188
	7	-87.85	132.4
	18	293.88	441.48

DPH-1.4 Report on Elevation by Class for Tiled Data - continued

File	Class	Z Min	Z Max
14RMS545215.las	1	165.47	190.43
	2	165.35	184.81
	7	-91.49	138.14
	18	261.8	1876.85
14RMS545230.las	1	168.33	194.63
	2	168.23	187.9
	7	-87.5	117.07
	18	178.71	1804.53
14RMS545245.las	1	177.31	199.11
	2	177.31	195.17
	7	-77.5	180.11
	18	189.19	1863.63
14RMS545260.las	1	181.54	204.45
	2	181.42	200.27
	7	-72.99	118.87
	18	201.77	455.18
14RMS545275.las	1	169.66	200.39
	2	169.4	195.66
	7	-85.68	118.37
	18	253.8	443.97
14RMS545290.las	1	164.08	183.55
	2	164.07	178.79
	7	-91.17	138.89
	9	164.01	164.48
	10	164.07	164.64
	18	165.27	433.67
14RMS545305.las	1	158.99	187.3
	2	158.8	184.61
	7	-96.31	162.35
	9	164.01	165.39
	10	164	164.92
	18	173.73	438.46
14RMS545320.las	1	157.03	187.55
	2	156.92	178.12
	7	-98.24	115.58
	18	172.91	430.08
14RMS545335.las	1	161.44	184.64
	2	161.44	178.95
	7	-95.59	122.72
	18	176.33	1755.04

DPH-1.4 Report on Elevation by Class for Tiled Data - continued

File	Class	Z Min	Z Max
14RMS545350.las	1	167.87	193.44
	2	167.87	186.94
	7	-91.09	164.74
	18	192.55	442.16
14RMS545365.las	1	156.87	186.58
	2	156.62	182.31
	7	-96.39	172.59
	18	176.67	1085.08
14RMS545380.las	1	144.45	176.1
	2	144.32	170.6
	7	-108.04	144.43
	18	166.6	412.84
14RMS545395.las	1	129.99	156.79
	2	129.84	151.08
	7	-126.98	144.61
	18	148.01	414.06
14RMS545410.las	1	125.96	146.83
	2	125.62	142.71
	7	-130.02	111.35
	18	136.82	362.58
14RMS545425.las	1	124.41	149.77
	2	123.95	132.07
	7	-127.86	128.46
	18	126.62	386.2
14RMS545440.las	1	127.54	147.46
	2	127.5	140.99
	7	-132.69	139.7
	9	129.74	130.13
	10	129.76	130.39
	18	142.87	371.86
14RMS545455.las	1	132.47	155.78
	2	132.36	149.05
	7	-112.68	140.29
	18	149.24	327.41
14RMS545470.las	1	138.71	212.18
	2	138.47	153
	7	-108.54	150.02
	18	154.66	390.23
14RMS545485.las	1	142.06	165.72

DPH-1.4 Report on Elevation by Class for Tiled Data - continued

File	Class	Z Min	Z Max
	2	142.09	161.66
	7	-104.27	108.55
	18	182.29	408.04
14RMS545500.las	1	152.14	176.33
	2	152.14	167.83
	7	-102.14	128.21
	18	158.88	415.77
14RMS545515.las	1	151.35	173.07
	2	151.4	165.04
	7	-94.55	120.17
	18	172.11	421.06
14RMS545530.las	1	154.34	177.42
	2	154.25	169.29
	7	-100.57	158.7
	18	169.48	426.64
14RMS545545.las	1	151.4	172.69
	2	151.43	167.52
	7	-98.6	161.2
	9	151.4	151.64
	10	151.39	151.8
	18	167.96	412.23
14RMS545560.las	1	153.18	174.18
	2	153.21	165.53
	7	-99.21	117.77
	18	167.51	1941
14RMS545575.las	1	148.23	173.78
	2	148.1	166.28
	7	-104.16	160.34
	9	154.09	154.52
	10	154.09	154.74
	18	160.79	404.69
14RMS545590.las	1	146.04	166.63
	2	145.97	161.03
	7	-105.3	149.36
	18	160.14	392.1
14RMS545605.las	1	149.53	167.67
	2	149.55	161.24
	7	-98.87	152.77
	18	162.5	412.75
14RMS545620.las			

DPH-1.4 Report on Elevation by Class for Tiled Data - continued

File	Class	Z Min	Z Max
	1	153.48	175.11
	2	153.48	168.87
	7	-96.19	158.83
	18	172.27	383.46
14RMS545635.las	1	158.48	285.89
	2	158.43	174.83
	7	-93.26	120.05
	17	163.13	164.43
	18	170.97	427.28
14RMS545860.las	1	194.68	213.49
	2	194.59	207.05
	7	-58.27	162.04
	18	204.06	455.25
14RMS545875.las	1	185.94	210.2
	2	185.82	202.87
	7	-65.65	181.38
	9	194.09	194.75
	10	194.11	194.9
	18	197.07	2009.16
14RMS545890.las	1	179.03	210.37
	2	179.01	190.91
	7	-73.41	182.74
	18	181.04	2007.99
14RMS545905.las	1	180.21	202.76
	2	180.11	193.17
	7	-78.84	182.92
	9	182.45	183.04
	10	182.48	183.39
	18	182.12	443.44
14RMS545920.las	1	182.1	204.49
	2	182.04	197.23
	7	-67.25	171.69
	9	186.62	187.17
	10	186.68	187.33
	18	186.16	2004.28
14RMS545935.las	1	192.21	274.38
	2	191.79	215.99
	7	-68.49	187.92
	18	202.54	1993.8
14RMS545950.las	1	206.14	225.47

DPH-1.4 Report on Elevation by Class for Tiled Data - continued

File	Class	Z Min	Z Max
	2	205.87	217.42
	7	-48.79	203.94
	18	211.57	1994.02
14RMS545965.las	1	209.4	231.21
	2	209.24	221.99
	7	-48.86	208.28
	18	227.06	2004.66
14RMS545980.las	1	215.19	248.79
	2	215.1	227.47
	7	-39.43	218.32
	18	399.84	1959.31
14RMS545995.las	1	219.59	348.14
	2	219.43	233.77
	7	-36.03	178.38
	18	237.83	1962.79
14RMS560185.las	1	167.05	184.97
	2	166.94	181.53
	7	-88.44	106.32
	18	348.55	434.64
14RMS560200.las	1	158.71	284.53
	2	158.75	177.49
	7	-95.27	166.98
	9	166.77	167.57
	10	166.83	167.76
	18	339.4	1933.28
14RMS560215.las	1	159.68	182.98
	2	159.5	179.06
	7	-95.4	166.64
	18	292.69	1905.05
14RMS560230.las	1	169.68	194.93
	2	169.54	191.45
	7	-85.24	115.35
	18	257.96	1937.71
14RMS560245.las	1	175.38	277.62
	2	175.22	194.62
	7	-80.09	116.47
	18	191.08	1933.3
14RMS560260.las	1	176.85	206.08
	2	176.81	194.98

DPH-1.4 Report on Elevation by Class for Tiled Data - continued

File	Class	Z Min	Z Max
	7	-79.38	190.44
	18	298.3	1933.34
14RMS560275.las	1	171.88	201.1
	2	171.67	196.37
	7	-83.65	176.03
	18	366.64	1932.92
14RMS560290.las	1	165.35	196.93
	2	165.16	191.63
	7	-91.19	181.31
	18	191.07	1932.94
14RMS560305.las	1	156.66	185.23
	2	156.59	178.53
	7	-99.12	116.1
	18	174.22	1919.66
14RMS560320.las	1	151.91	219.55
	2	151.97	176.73
	7	-103.6	157.08
	18	160.9	1931.83
14RMS560335.las	1	154.11	181.27
	2	153.94	177.65
	7	-102.42	114.8
	18	226.39	1934.9
14RMS560350.las	1	154.26	183.53
	2	154.13	179.78
	7	-100.88	114.21
	18	251.85	1929.72
14RMS560365.las	1	155.23	179.84
	2	155.24	175.95
	7	-102.35	109.19
	18	191.71	1934.3
14RMS560380.las	1	146.57	172.81
	2	146.44	169.69
	7	-103.02	159.56
	18	189.09	1926.24
14RMS560395.las	1	134.5	165.77
	2	134.08	162.71
	7	-113.73	159.33
	9	159.02	159.66
	10	159.11	159.82

DPH-1.4 Report on Elevation by Class for Tiled Data - continued

File	Class	Z Min	Z Max
	18	154.14	1924.76
14RMS560410.las	1	128.98	155.96
	2	128.71	150.75
	7	-123.24	137.1
	18	146.69	1933.94
14RMS560425.las	1	123.51	144.4
	2	123.33	135.82
	7	-124.23	126.64
	18	127.25	1934.16
14RMS560440.las	1	126.77	146.98
	2	126.43	140.95
	7	-116.11	105.96
	18	129.77	1924.24
14RMS560455.las	1	129.23	157.59
	2	129.21	154.27
	7	-117.95	143.94
	18	149.72	1930.76
14RMS560470.las	1	138.51	165.37
	2	138.3	160.45
	7	-113.96	146.79
	18	162.02	1929.52
14RMS560485.las	1	145.81	167.48
	2	145.78	158.91
	7	-108.5	151.75
	18	164.1	1933.21
14RMS560500.las	1	151.9	191.65
	2	151.95	164.8
	7	-101.61	159.07
	9	161.34	161.87
	10	161.34	161.69
	18	168.39	1933.06
14RMS560515.las	1	153.55	172.68
	2	153.18	165.24
	7	-102.54	157.4
	18	165.25	1931.14
14RMS560530.las	1	145.76	195.19
	2	145.76	164.56
	7	-110.82	152.22
	18	159.28	1923.81

DPH-1.4 Report on Elevation by Class for Tiled Data - continued

File	Class	Z Min	Z Max
14RMS560545.las	1	145.46	203.3
	2	145.27	160.53
	7	-111.05	151.26
	18	159.97	1934.3
14RMS560560.las	1	144.01	170.34
	2	143.86	159.13
	7	-109.74	125.55
	18	158.04	1928.34
14RMS560575.las	1	141.29	162.96
	2	141.66	156.2
	7	-112.57	144.72
	18	171.9	1935.16
14RMS560590.las	1	145.15	166.8
	2	144.93	159.81
	7	-108.67	152.75
	18	155.8	1929.08
14RMS560605.las	1	152.01	252.75
	2	151.93	164.46
	7	-105.28	156.64
	18	165.03	1926.83
14RMS560620.las	1	158.17	181.51
	2	158.02	172.76
	7	-97.51	114.79
	9	168.17	168.6
	10	168.18	168.82
	18	168.12	1931.09
14RMS560635.las	1	163.47	186.64
	2	163.27	179.94
	7	-94.96	172.56
	9	172.28	172.93
	10	172.31	173
	18	171.38	1932.66
14RMS560860.las	1	190.38	203.62
	2	190.24	196.19
	7	-59.91	157.75
	18	318.93	437.61
14RMS560875.las	1	180.13	203.88
	2	180.11	194.79
	7	-70.18	187.28
	18	191.38	448.97

DPH-1.4 Report on Elevation by Class for Tiled Data - continued

File	Class	Z Min	Z Max
14RMS560890.las	1	177.07	208.42
	2	176.92	190.94
	7	-71.34	181.27
	18	179.57	436.02
14RMS560905.las	1	177.2	202.14
	2	176.91	194.91
	7	-74.69	179.81
	18	183.71	452.02
14RMS560920.las	1	186.34	206.16
	2	186.22	199.97
	7	-64.41	192.81
	18	199.88	452.27
14RMS560935.las	1	193.7	219.15
	2	193.57	215.69
	7	-55.76	187.66
	18	206.87	474.62
14RMS560950.las	1	200.67	223.29
	2	200.62	219.11
	7	-54.41	212.63
	18	219.21	474.85
14RMS560965.las	1	202.29	231.61
	2	202.22	228.5
	7	-53.41	202.61
	18	225.62	1986.43
14RMS560980.las	1	211.16	331.78
	2	210.88	229.72
	7	-46.59	202.05
	18	228.22	2005
14RMS560995.las	1	219.14	241.78
	2	219.01	238.44
	7	-37.57	194.6
	18	232.16	1988.6
14RMS575185.las	1	162.93	178.49
	2	162.82	173.58
	7	-87.97	100.08
	18	328.13	426.98
14RMS575200.las	1	155.63	177.11
	2	155.66	171.17
	7	-98.16	109.23

DPH-1.4 Report on Elevation by Class for Tiled Data - continued

File	Class	Z Min	Z Max
	18	210.33	426.39
14RMS575215.las	1	160.55	279.52
	2	160.46	181.63
	7	-96.58	104.35
	18	186.41	427.82
14RMS575230.las	1	168.91	191.54
	2	168.79	188.91
	7	-85.21	107.13
	18	187.48	440.33
14RMS575245.las	1	166.58	195.77
	2	166.55	191.02
	7	-88.53	109.99
	18	179.77	439.81
14RMS575260.las	1	171.4	252.6
	2	171.32	189.59
	7	-85.58	172.78
	18	189.58	1861.48
14RMS575275.las	1	171.25	196.25
	2	171.09	192.99
	7	-81.37	174.25
	18	221.97	1910.29
14RMS575290.las	1	162.41	194.22
	2	162.5	188.76
	7	-91.31	145.07
	18	244.72	1897.52
14RMS575305.las	1	156.51	183.8
	2	156.55	177.62
	7	-95.98	129.19
	18	173.95	1895.92
14RMS575320.las	1	149.68	177.15
	2	149.64	173.12
	7	-98.71	168.47
	18	204.57	430.2
14RMS575335.las	1	145.85	167.56
	2	145.82	162.59
	7	-106.85	102.12
	18	193.2	1931.41
14RMS575350.las	1	144.95	170.27

DPH-1.4 Report on Elevation by Class for Tiled Data - continued

File	Class	Z Min	Z Max
	2	145	166.54
	7	-105.98	161.43
	18	167.16	1823.4
14RMS575365.las	1	139.05	170.2
	2	139.04	165.45
	7	-106.23	130.64
	18	277.67	1893.8
14RMS575380.las	1	139.13	167.36
	2	139.22	163.14
	7	-112.1	150.29
	18	213.13	409.27
14RMS575395.las	1	139.17	164.6
	2	139.07	159.05
	7	-108.26	105.97
	18	179.26	1932.71
14RMS575410.las	1	135.81	171.57
	2	135.6	157.01
	7	-110.8	142.93
	18	149.62	412.31
14RMS575425.las	1	123.72	147.24
	2	123.49	144.71
	7	-127.09	126.03
	18	125.51	398.45
14RMS575440.las	1	123.96	216.39
	2	123.87	143.12
	7	-123.52	98.24
	9	126	129.94
	10	126.01	130.1
	18	128.42	1930.27
14RMS575455.las	1	129.69	160.53
	2	129.63	149.37
	7	-111.49	140.88
	18	143.37	1928.72
14RMS575470.las	1	136.8	160.99
	2	136.71	155.32
	7	-106.98	147.04
	18	154.29	1838.01
14RMS575485.las	1	145.32	165.66
	2	145.2	158.73

DPH-1.4 Report on Elevation by Class for Tiled Data - continued

File	Class	Z Min	Z Max
	7	-110.61	153.74
	18	158.27	413.5
14RMS575500.las	1	149.01	169.32
	2	149.06	164.28
	7	-104.85	156.7
	18	164.19	1933.72
14RMS575515.las	1	142.06	168.25
	2	142.1	163.94
	7	-109	159.22
	18	159.7	409.77
14RMS575530.las	1	142.22	163.39
	2	142.24	157.39
	7	-109.75	120.92
	9	149.71	150.8
	10	149.77	151.37
	18	153.13	411.46
14RMS575545.las	1	138.67	165.69
	2	138.72	153.09
	7	-112.97	150.03
	9	140.29	140.33
	10	140.29	140.33
	18	152.17	399.29
14RMS575560.las	1	139.55	161.81
	2	139.39	151.71
	7	-115.76	140.9
	9	140.2	140.74
	10	140.21	141.05
	17	144.09	144.98
	18	141.36	1928.85
14RMS575575.las	1	140.72	162.1
	2	140.65	154.26
	7	-109.24	145.28
	18	160	1931.84
14RMS575590.las	1	145.95	165.82
	2	145.89	159.02
	7	-106.57	106.83
	18	159.54	412.29
14RMS575605.las	1	151.62	174.4
	2	151.62	168.32
	7	-103.82	138.91

DPH-1.4 Report on Elevation by Class for Tiled Data - continued

File	Class	Z Min	Z Max
	18	168.23	419.53
14RMS575620.las	1	158.25	180.19
	2	158.12	171.81
	7	-98.97	164.37
	18	167.32	1909.51
14RMS575635.las	1	163.91	254.03
	2	163.4	181.43
	7	-93.55	119.07
	18	175.6	1915.45
14RMS590185.las	1	156.93	174.47
	2	156.83	169.87
	7	-91.92	93.91
	18	311.62	1887.55
14RMS590200.las	1	152.15	214.46
	2	152.06	169.89
	7	-99.04	105.02
	18	262.29	417.65
14RMS590215.las	1	158.54	185.14
	2	158.53	179.14
	7	-97.59	112.85
	18	205.45	432.51
14RMS590230.las	1	158.5	186.51
	2	158.38	182.14
	7	-90.27	147.77
	18	198.29	429.81
14RMS590245.las	1	162.75	188.84
	2	162.64	184.68
	7	-94.08	112.3
	9	163.62	164.32
	10	163.64	164.51
	18	190.1	1898.29
14RMS590260.las	1	168.19	192.12
	2	168.1	186.75
	7	-82.68	172.34
	18	233.51	1638.46
14RMS590275.las	1	167.99	290.97
	2	167.91	187.23
	7	-84.46	110.82
	18	190.26	438.84

DPH-1.4 Report on Elevation by Class for Tiled Data - continued

File	Class	Z Min	Z Max
14RMS590290.las	1	172.24	266.92
	2	172.23	191.18
	7	-76.58	125.11
	18	208.7	444.78
14RMS590305.las	1	162.74	194.34
	2	162.67	188.26
	7	-92.15	170.46
	18	178.89	438.02
14RMS590320.las	1	155.31	183.78
	2	155.35	178.54
	7	-95.15	163.77
	18	193.91	426.37
14RMS590335.las	1	146.65	235.17
	2	146.65	170.2
	7	-102.57	98.01
	18	166.53	1936.11
14RMS590350.las	1	142.05	177.88
	2	142.14	168.26
	7	-104.67	118.47
	18	213.04	416.01
14RMS590365.las	1	138.99	165.48
	2	139.04	161.24
	7	-109.51	152.2
	18	244.64	1732.02
14RMS590380.las	1	134.78	220.65
	2	134.72	154.69
	7	-112.08	142.18
	18	151.33	1808.28
14RMS590395.las	1	131.02	169.26
	2	131.03	154.21
	7	-109.6	150.16
	18	168.1	398.61
14RMS590410.las	1	134.08	159.97
	2	133.81	155.5
	7	-114.69	147.72
	18	155.16	1913.61
14RMS590425.las	1	122.05	189.41
	2	122.07	146.61
	7	-115.6	138.38

DPH-1.4 Report on Elevation by Class for Tiled Data - continued

File	Class	Z Min	Z Max
	18	363.87	382.46
14RMS590440.las	1	122.01	149.97
	2	122.02	143.11
	7	-123.23	126.11
	18	124.56	391.32
14RMS590455.las	1	129.74	153.39
	2	129.44	147.29
	7	-116.5	140.88
	18	142.87	392.39
14RMS590470.las	1	137.44	244.56
	2	137.47	154.13
	7	-109.39	138.06
	18	206.99	1931.83
14RMS590485.las	1	146.17	173.37
	2	146.05	164.2
	7	-103.23	151.21
	18	169.32	1921.05
14RMS590500.las	1	139.18	162.04
	2	138.94	155.82
	7	-114.46	145.38
	18	150.24	1888.86
14RMS590515.las	1	136.37	162.25
	2	136.39	154.99
	7	-109.43	147.65
	18	152.93	1922.86
14RMS590530.las	1	133.88	159.97
	2	133.78	151.5
	7	-113.61	140.72
	18	147.44	1932.63
14RMS590545.las	1	135.74	159.6
	2	135.78	151.66
	7	-111.96	145.53
	18	141.87	393.19
14RMS590560.las	1	142.12	164.48
	2	142.09	154.83
	7	-108.49	109.85
	18	158.63	1926.06
14RMS590575.las	1	149.08	171.47

DPH-1.4 Report on Elevation by Class for Tiled Data - continued

File	Class	Z Min	Z Max
	2	149.16	164.11
	7	-105.41	98.97
	9	153.68	154.34
	10	153.72	154.51
	18	163.2	414.85
14RMS590590.las	1	149.48	180.6
	2	149.54	168.11
	7	-101.21	100.84
	18	183.96	419.08
14RMS590605.las	1	151.41	223.55
	2	151.44	169.94
	7	-102.95	157.7
	9	152.77	153.5
	10	152.81	153.64
	18	166.71	1933.06
14RMS590620.las	1	157.6	179.18
	2	157.62	170.58
	7	-95.83	105.41
	9	165.92	166.34
	10	165.95	166.57
	18	251.01	423.65
14RMS590635.las	1	163.51	245.36
	2	163.56	181.62
	7	-93.07	106.63
	9	169.98	170.42
	10	169.96	170.63
	18	179.39	431.41
14RMS605185.las	1	153.76	170.48
	2	153.79	163.82
	7	-95.32	81.16
	18	405.98	415.42
14RMS605200.las	1	150.37	171.96
	2	150.38	166.02
	7	-101.26	104.54
	18	242.74	1875.37
14RMS605215.las	1	159.37	185.34
	2	159.26	173.68
	7	-92.9	96.2
	18	357.27	1932.86
14RMS605230.las	1	154.76	219.33

DPH-1.4 Report on Elevation by Class for Tiled Data - continued

File	Class	Z Min	Z Max
	2	154.74	172.46
	7	-97.9	141.99
	18	403.44	428.25
14RMS605245.las	1	166.93	189.1
	2	166.85	183.3
	7	-84.63	177.91
	18	199.64	438.91
14RMS605260.las	1	163.73	188.27
	2	163.73	180.81
	7	-91.59	164.78
	18	198.84	433.93
14RMS605275.las	1	166.9	183.96
	2	166.89	181.19
	7	-86.56	101.95
	18	199.37	1927.52
14RMS605290.las	1	167.47	193.59
	2	167.46	188.08
	7	-88.92	104.01
	18	277.92	1887.11
14RMS605305.las	1	172.45	196.19
	2	172.4	190.19
	7	-82.04	105.15
	18	327.16	1927.73
14RMS605320.las	1	160.53	187.42
	2	160.45	183.29
	7	-93.14	102.72
	18	181.04	433.94
14RMS605335.las	1	155.52	178.55
	2	155.31	173.86
	7	-98.96	163.45
	18	274.28	1913.43
14RMS605350.las	1	153.13	174.93
	2	152.85	171.48
	7	-99.18	160.4
	18	369.26	423.98
14RMS605365.las	1	151.24	173.37
	2	151.13	170.63
	7	-101.94	98.16
	18	188.29	1808.84

DPH-1.4 Report on Elevation by Class for Tiled Data - continued

File	Class	Z Min	Z Max
14RMS605380.las	1	137.56	162.52
	2	137.17	158.06
	7	-108.03	101.71
	18	199.62	399.82
14RMS605395.las	1	130.84	157.45
	2	130.86	150.56
	7	-111.29	88.86
	18	307.83	1921.3
14RMS605410.las	1	128.04	151.69
	2	127.82	145.75
	7	-107.67	132.9
	18	140.8	1934.97
14RMS605425.las	1	122.86	145.28
	2	122.87	136.84
	7	-118.23	94.03
	18	132.08	384.84
14RMS605440.las	1	121.71	143.14
	2	121.71	132.64
	7	-110.66	124.97
	18	124.08	365.29
14RMS605455.las	1	129.27	151.15
	2	129.11	144.13
	7	-103.51	135.76
	9	140	140.26
	10	140.03	140.5
	18	145.3	378.18
14RMS605470.las	1	133.13	202.32
	2	133.16	148.43
	7	-114.33	124.26
	18	269.02	1931.58
14RMS605485.las	1	143.43	169.29
	2	143.31	162.83
	7	-109.85	99.36
	18	163.29	415.68
14RMS605500.las	1	138.15	166.02
	2	137.95	159.83
	7	-110.84	142.5
	18	154.8	411.59
14RMS605515.las	1	132.42	191.65

DPH-1.4 Report on Elevation by Class for Tiled Data - continued

File	Class	Z Min	Z Max
	2	131.62	145.65
	7	-115.57	135.43
	18	141.66	403.92
14RMS605530.las	1	131.43	151.11
	2	131.36	148.03
	7	-108.85	134.73
	18	146.76	359.17
14RMS605545.las	1	139.5	162.18
	2	139.38	153.52
	7	-108.7	101.43
	9	149.85	150.13
	10	149.88	150.29
	18	160.28	408.31
14RMS605560.las	1	148.49	166.95
	2	148.4	161.32
	7	-105.06	93.89
	18	161.4	410.12
14RMS605575.las	1	154.1	167.93
	2	153.97	160.39
	7	-97.71	93.02
	18	399.21	405.58
14RMT005010.las	1	201.69	330.93
	2	201.68	216.57
	7	-49.71	209.11
	18	205.57	1977.65
14RMT005025.las	1	202.96	300.53
	2	202.84	219.1
	7	-46.94	211.23
	18	221.59	1980.81
14RMT005040.las	1	205.39	232.27
	2	205.29	225.25
	7	-46.46	206.18
	18	224.76	2050.6
14RMT005055.las	1	212.95	249.52
	2	212.97	232.16
	7	-43.23	211.02
	18	227.06	2052.63
14RMT005070.las	1	217.88	323.8
	2	217.85	238.15

DPH-1.4 Report on Elevation by Class for Tiled Data - continued

File	Class	Z Min	Z Max
	7	-37.53	223.54
	9	220.75	221.15
	10	220.83	221.23
	18	231.8	2057.55
14RMT020010.las	1	207.07	301.03
	2	206.84	221.53
	7	-47.24	213.74
	18	221.89	1992.83
14RMT020025.las	1	212.12	251.34
	2	212.05	228.76
	7	-39.26	211.89
	18	238.41	484.38
14RMT020040.las	1	216.82	242.57
	2	216.84	236.66
	7	-38.6	211.53
	18	231.7	2059.39
14RMT020055.las	1	221.68	339.8
	2	221.67	240.67
	7	-34.11	229.01
	18	232.76	492.89
14RMT020070.las	1	227.19	253.18
	2	227.29	246.38
	7	-25.86	233.74
	18	242.67	500.16
14RMT035010.las	1	213.45	232.57
	2	213.38	227.69
	7	-42.31	157.35
	18	246.57	483.33
14RMT035025.las	1	217.6	246.96
	2	217.12	233.29
	7	-39.83	225.03
	18	240.23	486.35
14RMT035040.las	1	224.67	249.81
	2	224.57	238.73
	7	-30.74	228.35
	18	254.77	1976.24
14RMT035055.las	1	225.81	318.83
	2	225.8	241.96
	7	-30	229.04

DPH-1.4 Report on Elevation by Class for Tiled Data - continued

File	Class	Z Min	Z Max
	18	238.94	496.79
14RMT035070.las	1	226.81	317.37
	2	226.86	244.27
	7	-27.68	218.49
	18	288.41	498.03
14RMT050010.las	1	210.37	272.42
	2	210.18	221.52
	7	-45.59	214.99
	18	279.15	1969.76
14RMT050025.las	1	213.6	234.5
	2	213.61	229.65
	7	-39.89	177.09
	18	243.52	1970.01
14RMT050040.las	1	217.17	258.11
	2	216.89	230.09
	7	-34.95	222.53
	18	225.92	1933.3
14RMT050055.las	1	220.65	259.04
	2	220.71	232.66
	7	-33.65	223.17
	18	237.87	1933.95
14RMT050070.las	1	224.26	346.4
	2	224.24	240.63
	7	-27.84	220.27
	18	240.3	2052.35
14RMT065010.las	1	208.58	327.53
	2	208.12	222.5
	7	-46.13	215.07
	18	223.97	1966.41
14RMT065025.las	1	211.66	323.01
	2	211.62	226.94
	7	-41.44	212.97
	18	231.13	483.61
14RMT065040.las	1	217.85	304.55
	2	217.9	227.22
	7	-34.98	218.19
	18	233.64	1974.85
14RMT065055.las	1	221.87	330.9

DPH-1.4 Report on Elevation by Class for Tiled Data - continued

File	Class	Z Min	Z Max
	2	221.93	230.3
	7	-33.58	217.5
	18	237.23	2067.95
14RMT065070.las	1	221.89	327.12
	2	221.88	232.57
	7	-30.45	227.41
	18	241.1	1974.14
14RMT080010.las	1	211.52	261.19
	2	211.5	227.85
	7	-42.64	221.63
	18	218.76	482.99
14RMT080025.las	1	212.31	341.83
	2	212.3	235.95
	7	-41.13	216.5
	18	70.72	1975.09
14RMT080040.las	1	214.7	278.6
	2	214.49	229.3
	7	-41.31	219.75
	18	224.47	1976.17
14RMT080055.las	1	217.47	329.78
	2	217.16	230.03
	7	-36.35	223.52
	18	224.68	2063.4
14RMT080070.las	1	219.47	333.84
	2	219.42	235.55
	7	-35.82	225.41
	18	226.63	2077.44
14RMT095010.las	1	219.65	243.1
	2	219.04	237.6
	7	-36.28	232.71
	18	246.49	1982.83
14RMT095025.las	1	224.68	247.49
	2	224.51	235.98
	7	-29.21	469.33
	18	240.46	1982.62
14RMT095040.las	1	221.4	310.15
	2	221.32	234.64
	7	-33.94	221.35
	18	242.19	2057.83

DPH-1.4 Report on Elevation by Class for Tiled Data - continued

File	Class	Z Min	Z Max
14RMT095055.las	1	221.96	273.62
	2	221.99	239.76
	7	-34.02	230.07
	18	238.77	2074.13
14RMT095070.las	1	225.84	299.05
	2	225.8	251.36
	7	-28.83	236.38
	18	242.95	2064.91
14RMT110010.las	1	224.92	349.06
	2	224.78	234.28
	7	-32.26	218.83
	18	240.12	1970.23
14RMT110025.las	1	225.9	247.37
	2	225.89	233.26
	7	-31.23	222.26
	18	239.92	1978.19
14RMT110040.las	1	228.7	293.46
	2	228.63	236
	7	-27.28	231.2
	18	243.76	1981.23
14RMT110055.las	1	225.37	294.19
	2	225.46	240.19
	7	-27.72	229.14
	18	243	2071.83
14RMT110070.las	1	232.89	345.21
	2	232.82	251.49
	7	-25.64	228.43
	18	246.61	2070.38
14RMT125010.las	1	223.22	240.63
	2	223.19	229.41
	7	-32.63	226.55
	18	242.38	1977.19
14RMT125025.las	1	227.9	309.65
	2	227.84	233.36
	7	-30.34	231.28
	18	239.43	1976.26
14RMT125040.las	1	228.59	266.26
	2	228.59	234.67
	7	-27.12	227.38

DPH-1.4 Report on Elevation by Class for Tiled Data - continued

File	Class	Z Min	Z Max
	18	271.73	1963.8
14RMT125055.las	1	232.43	361.55
	2	232.35	239.16
	7	-24.53	227.37
	18	245.81	1987.08
14RMT125070.las	1	232.72	258.53
	2	232.77	243.39
	7	-24.46	241.25
	18	237.25	1977.53
14RMT140010.las	1	217.14	268.6
	2	216.99	228.08
	7	-37.33	194.11
	18	237.46	1982.14
14RMT140025.las	1	222.98	348.44
	2	222.94	231.59
	7	-32.18	215.8
	18	79.26	1980.11
14RMT140040.las	1	229.53	272.71
	2	229.48	234.19
	7	-28.31	223.79
	18	245.58	2085.7
14RMT140055.las	1	233.3	338.61
	2	233.35	238.51
	7	-25.05	233.03
	18	245.9	2078.2
14RMT140070.las	1	235.51	362.12
	2	235.49	239.33
	7	-22.84	229.09
	18	249.4	2081.7
14RMT155010.las	1	214.99	243.66
	2	214.81	229.47
	7	-40.53	223.29
	18	217.19	1985.49
14RMT155025.las	1	221.9	295.18
	2	221.89	232.82
	7	-34.85	231.23
	9	230	231.58
	10	230.06	231.71
	18	235.45	1985.79

DPH-1.4 Report on Elevation by Class for Tiled Data - continued

File	Class	Z Min	Z Max
14RMT155040.las	1	229.28	329.44
	2	228.6	234.44
	7	-29.08	231.75
	18	240.88	2061.77
14RMT155055.las	1	231.93	307.99
	2	231.97	236.67
	7	-25.07	231.49
	18	245.47	2093.89
14RMT155070.las	1	234.09	273.79
	2	234.01	239.51
	7	-23.07	236.21
	18	247.02	2071.54
14RMT170010.las	1	224.41	329.31
	2	224.2	229.23
	7	-32.55	225.87
	18	232.84	1986.44
14RMT170025.las	1	226.23	248.44
	2	226.21	232.92
	7	-29.68	227.76
	9	230.01	230.38
	10	230.07	230.59
	18	234.36	1776.38
14RMT170040.las	1	229.06	344.28
	2	229.09	233.73
	7	-28.07	224.72
	18	239.99	2063.38
14RMT170055.las	1	230.53	353.2
	2	230.52	235.96
	7	-25.5	224.72
	18	233.89	2078.97
14RMT170070.las	1	227.06	354.79
	2	227.09	237.98
	7	-24.02	231.2
	18	234.73	2079.59
14RMT185010.las	1	223.85	253.44
	2	223.58	228.67
	7	-33.41	224.47
	18	231.21	1960.67
14RMT185025.las	1	220.44	344.33

DPH-1.4 Report on Elevation by Class for Tiled Data - continued

File	Class	Z Min	Z Max
	2	220.45	229.88
	7	-33.39	474.08
	18	234.27	1965.06
14RMT185040.las	1	223.34	353.67
	2	223.23	232.63
	7	-33.87	481.59
	18	238.69	1950.39
14RMT185055.las	1	227.72	255.7
	2	227.63	236.41
	7	-26.45	231.17
	18	242.75	2064.77
14RMT185070.las	1	218.28	311.44
	2	218.26	237.16
	7	-35.21	235.24
	18	235.75	2066.86
14RMT200010.las	1	208.84	341.73
	2	208.61	226.55
	7	-45.38	475.2
	18	96.34	1958.82
14RMT200025.las	1	215.97	342.72
	2	215.83	228.03
	7	-41.08	467.76
	18	57.57	2052.23
14RMT200040.las	1	218.37	328.57
	2	218.41	231.41
	7	-37.61	223.3
	18	236.44	2070.34
14RMT200055.las	1	216.57	322.72
	2	216.54	233.57
	7	-40.69	221.97
	18	228.45	2072.59
14RMT200070.las	1	213.78	328.14
	2	213.8	235.4
	7	-39.03	229.1
	18	243.66	2069.45
14RMT215010.las	1	97.72	343.24
	2	197.51	219.94
	7	-57.2	211.99
	9	198.23	203.59

DPH-1.4 Report on Elevation by Class for Tiled Data - continued

File	Class	Z Min	Z Max
	10	198.38	204.31
	18	52.93	1962.19
14RMT215025.las	1	199.38	337.7
	2	199.31	224.58
	7	-58.92	216.37
	9	202.65	203.31
	10	202.69	204.1
	18	206.74	1967.53
14RMT215040.las	1	202.45	294.72
	2	202.71	226.84
	7	-50.77	224.87
	9	202.62	203.41
	10	202.68	205.51
	18	208.56	2038.38
14RMT215055.las	1	204.91	303.69
	2	204.87	227.85
	7	-44.74	217.56
	18	205.42	2059.81
14RMT215070.las	1	207.71	264.15
	2	207.73	228.01
	7	-42.38	221.53
	18	211.23	2058.19
14RMT230010.las	1	199.87	226.94
	2	199.83	215.17
	7	-55.74	203.31
	18	202.28	1965.52
14RMT230025.las	1	199.88	270.32
	2	199.85	217.18
	7	-56.12	210.02
	18	38.46	1965.35
14RMT230040.las	1	205.51	253.8
	2	205.38	223.12
	7	-49.42	453.77
	18	50.39	1965.22
14RMT230055.las	1	216.82	238.14
	2	216.83	224.82
	7	-38.1	221.29
	18	232.94	2053.45
14RMT230070.las	1	222.44	302.67

DPH-1.4 Report on Elevation by Class for Tiled Data - continued

File	Class	Z Min	Z Max
	2	222.49	231.43
	7	-34.59	228.83
	18	236.57	2055.15
14RMT245010.las	1	211.18	229.42
	2	211.2	223.31
	7	-45.88	200.18
	18	219.64	1964.08
14RMT245025.las	1	203.7	286.13
	2	203.8	232.35
	7	-48.5	211.51
	18	226.78	1962.94
14RMT245040.las	1	83.6	321.51
	2	207.19	239.8
	7	-47.98	472.21
	9	217.87	218.55
	10	217.9	218.5
	18	95.66	1963.09
14RMT245055.las	1	96.19	341.26
	2	214.28	224.72
	7	-42.54	473.08
	9	217.44	220.17
	10	217.44	218.72
	17	222.56	223.27
	18	10.86	2035.4
14RMT245070.las	1	217.86	248.85
	2	217.87	232.85
	7	-37.81	227.48
	18	233.64	2045.68
14RMT260010.las	1	211.88	236.23
	2	211.82	234.79
	7	-45.78	180.65
	18	219.63	1970.32
14RMT260025.las	1	112.97	337.83
	2	217.71	255
	7	-41.65	482.01
	18	268.53	1966.94
14RMT260040.las	1	220.17	284.68
	2	220.13	245.97
	7	-37.79	473.4
	9	225.79	226.71

DPH-1.4 Report on Elevation by Class for Tiled Data - continued

File	Class	Z Min	Z Max
	10	225.75	226.54
	18	222.97	1970.08
14RMT260055.las	1	218.59	249.72
	2	218.64	238.84
	7	-38.42	444.45
	18	221.98	1966.15
14RMT260070.las	1	218.61	344.11
	2	218.53	238.89
	7	-36.25	229.33
	9	228.94	229.76
	10	228.95	229.92
	18	235.81	2053.1
14RMT275010.las	1	215.93	260.15
	2	215.95	248.5
	7	-40.01	235.64
	9	223.45	223.82
	10	223.44	224.03
	18	227.43	1970.88
14RMT275025.las	1	99.11	260.51
	2	219.5	257.01
	7	-37.22	471.65
	18	242.88	1976.31
14RMT275040.las	1	228.21	337.72
	2	228.25	266.54
	7	-29.49	504.81
	18	242.86	1968.22
14RMT275055.las	1	226.63	350.11
	2	226.58	266.91
	7	-31.53	242.93
	9	228.42	244.39
	10	228.44	244.54
	18	240.47	1969.89
14RMT275070.las	1	226.4	310.71
	2	226.4	248.92
	7	-30.7	239.23
	18	237.54	1970.9
14RMT290010.las	1	216.42	361.05
	2	216.49	248.04
	7	-38.53	220.42
	9	228.28	228.63

DPH-1.4 Report on Elevation by Class for Tiled Data - continued

File	Class	Z Min	Z Max
	10	228.29	228.8
	18	239.88	1822.62
14RMT290025.las	1	228.34	362.92
	2	228.35	254.1
	7	-27.65	210.21
	18	266.45	1929.24
14RMT290040.las	1	122.25	380.89
	2	237.08	273.08
	7	-12.49	241.41
	18	128.8	1970.39
14RMT290055.las	1	242.31	374.5
	2	242.32	271.09
	7	-10.54	256.63
	9	244.05	244.26
	10	244.05	244.3
	18	292.04	2061.46
14RMT290070.las	1	234.96	378.11
	2	235.03	262.17
	7	-18.99	251.43
	18	239.85	1998.97
14RMT305010.las	1	216.39	356.7
	2	216.45	246.1
	7	-36.94	230.78
	18	235.54	1983.14
14RMT305025.las	1	235.87	365.67
	2	235.72	262.44
	7	-21.3	252.79
	9	241.16	241.47
	10	241.15	241.53
	18	257.08	1962.38
14RMT305040.las	1	45.17	374.39
	2	240.71	268.63
	7	-12.01	498.2
	9	241.11	241.48
	10	241.14	241.66
	18	261.83	1975.75
14RMT305055.las	1	238.01	380.47
	2	237.98	266.66
	7	-14.58	259.5
	18	116.12	2046.84

DPH-1.4 Report on Elevation by Class for Tiled Data - continued

File	Class	Z Min	Z Max
14RMT305070.las	1	235.64	368.32
	2	235.6	256.3
	7	-17.09	247.41
	18	250.99	1975.23
14RMT320010.las	1	228.78	324.16
	2	228.69	243.87
	7	-27.52	210.97
	18	256.03	1975.56
14RMT320025.las	1	228.32	358.05
	2	228.03	249.2
	7	-28.48	233.29
	18	270.04	1975.37
14RMT320040.las	1	232.77	368.12
	2	232.48	248.98
	7	-24.08	476.49
	18	261.95	1978.28
14RMT320055.las	1	228.66	285.01
	2	228.56	248.13
	7	-28.09	236.58
	18	244.35	2028.33
14RMT320070.las	1	229	337.87
	2	228.9	245.42
	7	-27.39	234.15
	18	236.44	2031.1
14RMT335010.las	1	221.87	248.79
	2	221.78	236.93
	7	-34.58	228.63
	18	238.35	1975.3
14RMT335025.las	1	221.13	246.58
	2	221	234.82
	7	-35.56	228.59
	18	228.12	1973.18
14RMT335040.las	1	225.51	248.06
	2	225.57	241.31
	7	-31.11	487.2
	18	247.39	1976.73
14RMT335055.las	1	222.05	326.96
	2	222	236.84
	7	-32.92	482.37

DPH-1.4 Report on Elevation by Class for Tiled Data - continued

File	Class	Z Min	Z Max
	18	235.2	2018.9
14RMT335070.las	1	224.55	244.53
	2	224.44	237.9
	7	-31.05	229.59
	18	233.39	1978.76
14RMT350010.las	1	214.42	311.6
	2	214.43	228.25
	7	-41.38	184.43
	18	228.51	1982.12
14RMT350025.las	1	216.19	334.08
	2	216.23	227.26
	7	-40.72	220.73
	18	225.69	1984.87
14RMT350040.las	1	217.43	237.7
	2	217.43	229.8
	7	-40.93	220.74
	18	230.14	1982.82
14RMT350055.las	1	86.33	256.64
	2	217.91	229.72
	7	-38.15	475.47
	18	24.13	2056.09
14RMT350070.las	1	219.45	348.54
	2	219.49	229.2
	7	-36.75	221.53
	18	235.28	1988
14RMT365010.las	1	210.4	232.72
	2	210.04	218.18
	7	-47.11	191.5
	18	214.2	1980.95
14RMT365025.las	1	210.91	336.66
	2	210.7	218.3
	7	-43.81	215.26
	17	216.02	216.17
	18	212.62	1977.6
14RMT365040.las	1	213.33	268.01
	2	213.2	226.6
	7	-41.83	219.58
	17	217.95	218.06
	18	129.75	1979.89

DPH-1.4 Report on Elevation by Class for Tiled Data - continued

File	Class	Z Min	Z Max
14RMT365055.las	1	216.23	337.16
	2	216.14	226.71
	7	-39.94	222.87
	18	228.55	2033.83
14RMT365070.las	1	219.85	253.18
	2	219.92	229.91
	7	-37.81	221.95
	18	261.24	2014.57
14RMT380010.las	1	207.42	317.48
	2	207.17	214.98
	7	-45.24	212.49
	18	211.49	1974.87
14RMT380025.las	1	211.2	312.93
	2	211.19	219.04
	7	-42.1	216
	9	215.43	215.97
	10	215.48	216.45
	18	215.43	1952.6
14RMT380040.las	1	217.08	341.76
	2	216.93	221.56
	7	-39.27	218.58
	18	225.07	2037.91
14RMT380055.las	1	218.49	332.25
	2	218.36	223.65
	7	-38.27	219.96
	18	225.92	1968.05
14RMT380070.las	1	220.2	260.25
	2	220.19	227.64
	7	-37.62	204.84
	18	234.69	2032.79
14RMT395010.las	1	206.88	330.46
	2	206.8	217.48
	7	-44.67	214.32
	18	209.89	472.01
14RMT395025.las	1	208.72	264.65
	2	208.47	219.04
	7	-41.38	216.46
	18	212.17	475.01
14RMT395040.las	1	210.46	333.64

DPH-1.4 Report on Elevation by Class for Tiled Data - continued

File	Class	Z Min	Z Max
	2	210.42	241.74
	7	-41.87	217.92
	18	219.17	1953.09
14RMT395055.las	1	213.78	343.83
	2	213.76	242.24
	7	-37.46	226.16
	18	237.4	2058.86
14RMT395070.las	1	219.81	248.54
	2	219.82	234.92
	7	-35.32	224.83
	18	220.08	1706
14RMT410010.las	1	204.3	329.8
	2	204.36	216
	7	-48.75	213.6
	18	206.99	470.28
14RMT410025.las	1	212.62	330.94
	2	212.56	223.03
	7	-41.92	218.25
	18	217.16	1874.96
14RMT410040.las	1	217.71	340.64
	2	217.72	245.44
	7	-34.94	222.39
	18	242.36	1593.52
14RMT410055.las	1	226.2	352.73
	2	226.21	245.37
	7	-33.37	226.96
	18	242.56	2050.53
14RMT410070.las	1	224.38	246.13
	2	224.29	237.43
	7	-27.01	229.14
	18	262.76	1865.44
14RMT425010.las	1	203.95	231.49
	2	203.86	216.27
	7	-44.94	210.64
	18	206.88	471.59
14RMT425025.las	1	212.7	235.01
	2	212.68	232.86
	7	-40	162.25
	18	221.31	477.86

DPH-1.4 Report on Elevation by Class for Tiled Data - continued

File	Class	Z Min	Z Max
14RMT425040.las	1	217.48	253.19
	2	217.4	244.18
	7	-32.81	211.34
	18	96.27	2039.52
14RMT425055.las	1	223.02	341.61
	2	223.04	242.05
	7	-31.57	212.39
	18	236.9	2044.96
14RMT425070.las	1	225.05	284.77
	2	225.05	235.95
	7	-34.44	226.99
	18	228.24	2047.24
14RMT440010.las	1	211.3	284.87
	2	211.22	228.01
	7	-46.47	191.46
	18	223.37	1916.78
14RMT440025.las	1	216.31	356.44
	2	216.23	233.39
	7	-40.04	228.18
	18	225.36	489.2
14RMT440040.las	1	222.85	345.74
	2	222.88	241.54
	7	-28.63	213.63
	18	245.25	2054.69
14RMT440055.las	1	218.95	327.89
	2	219.24	231.96
	7	-37.37	227.47
	18	232.12	2041.8
14RMT440070.las	1	220.98	272.7
	2	220.92	236.18
	7	-36.16	230.52
	18	226.13	2028.4
14RMT455010.las	1	212.01	311.72
	2	212.06	229.74
	7	-41.52	224.67
	18	234.45	483.45
14RMT455025.las	1	218.79	353.08
	2	218.82	232.51
	7	-32.71	230.88

DPH-1.4 Report on Elevation by Class for Tiled Data - continued

File	Class	Z Min	Z Max
	18	241.26	485.36
14RMT455040.las	1	214.48	332.41
	2	214.55	234.89
	7	-36.71	223
	18	235.62	2048.37
14RMT455055.las	1	214.69	291.26
	2	214.69	230.7
	7	-40.6	219.04
	18	228.85	2040.85
14RMT455070.las	1	214.91	295.9
	2	214.9	230.78
	7	-38.75	219.2
	18	232.44	2047.81
14RMT470010.las	1	210.26	239.35
	2	210.18	227.44
	7	-32.99	219.52
	18	97.73	474.46
14RMT470025.las	1	207.53	303.57
	2	207.47	226.86
	7	-39.14	210.68
	9	211.47	212.65
	10	211.51	212.69
	17	211.04	211.9
	18	220.39	478.58
14RMT470040.las	1	211.62	314.93
	2	211.55	236.35
	7	-45.65	219.31
	18	219.64	2005.21
14RMT470055.las	1	213.39	335.51
	2	213.19	245.67
	7	-41.14	241.74
	18	230.85	2033.37
14RMT470070.las	1	219.21	379.53
	2	219.28	261.13
	7	-40.74	245.68
	18	235.89	1869.34
14RMT485010.las	1	203.49	227.63
	2	203.52	225.21
	7	-40.86	173.63

DPH-1.4 Report on Elevation by Class for Tiled Data - continued

File	Class	Z Min	Z Max
	18	219.12	356.75
14RMT485025.las	1	204.98	235.56
	2	204.95	233.45
	7	-44.28	209.09
	17	211.42	212.15
	18	63.98	1781.66
14RMT485040.las	1	213.35	323.53
	2	213.2	240.68
	7	-38.97	199.83
	9	217.7	218.12
	10	217.76	218.24
	18	237.5	2005.98
14RMT485055.las	1	223.6	356.46
	2	223.61	248
	7	-27.83	239.56
	9	227.28	227.65
	10	227.3	227.86
	18	286.46	2029.61
14RMT485070.las	1	231.5	262.66
	2	231.5	258.25
	7	-23.1	242.32
	18	255.1	2029.92
14RMT500010.las	1	207.91	228.14
	2	207.82	219.63
	7	-42.45	199.81
	18	225.04	2003.44
14RMT500025.las	1	211.2	250.21
	2	211.1	236.68
	7	-42.45	185.61
	18	219.01	2023.68
14RMT500040.las	1	225.82	321.03
	2	225.85	241.8
	7	-29.84	217.19
	18	232.74	2021.64
14RMT500055.las	1	227.05	350.87
	2	227.03	261.72
	7	-29.78	226.11
	9	227.24	227.52
	10	227.24	227.66
	18	287.34	565.07

DPH-1.4 Report on Elevation by Class for Tiled Data - continued

File	Class	Z Min	Z Max
14RMT500070.las	1	230.54	360.55
	2	230.4	267.11
	7	-25.66	248.59
	18	276.35	1939.08
14RMT515010.las	1	206.69	240.74
	2	206.71	234.9
	7	-40.7	210.98
	18	220.16	468.42
14RMT515025.las	1	213.74	242.46
	2	213.62	235.9
	7	-41.2	221.11
	18	226.46	491.62
14RMT515040.las	1	223.32	291.82
	2	223.33	247.33
	7	-34.87	230.51
	9	224.3	224.86
	10	224.34	225.41
	18	241.02	1984.2
14RMT515055.las	1	234.87	265.11
	2	234.9	262.32
	7	-19.04	231.34
	18	305.24	2030.39
14RMT515070.las	1	247.9	290.8
	2	247.89	266.56
	7	-4.34	225.4
	18	311.64	2033.1
14RMT530010.las	1	213.73	247.26
	2	213.7	236.08
	7	-31.11	228.92
	18	234.22	488.87
14RMT530025.las	1	217.68	363.68
	2	217.68	242.66
	7	-37.41	235.53
	18	85.42	2039.19
14RMT530040.las	1	226.69	330.69
	2	226.68	250.1
	7	-24.12	242.45
	18	272.95	2042.26
14RMT530055.las	1	235.27	265.56

DPH-1.4 Report on Elevation by Class for Tiled Data - continued

File	Class	Z Min	Z Max
	2	235.27	262.47
	7	-19.15	235.37
	18	358.61	2041.82
14RMT530070.las	1	243.52	379.36
	2	243.51	265.07
	7	-4.34	242.09
	18	308.14	2035.43
14RMT545010.las	1	227.18	281.65
	2	227.14	235.36
	7	-30.11	232.84
	18	236.81	1982.12
14RMT545025.las	1	91.79	247.68
	2	228.97	243.71
	7	-30.83	234.67
	18	16.89	2034.1
14RMT545040.las	1	230.22	311.63
	2	230.18	252.04
	7	-24.99	222.36
	18	252.15	2029.5
14RMT545055.las	1	241.31	344.26
	2	241.31	260.65
	7	-16.07	226.26
	18	279.12	2036.03
14RMT545070.las	1	238.3	371.41
	2	238.32	259.88
	7	-18.18	241.88
	18	274.24	2039.57
14RMT560010.las	1	225.71	244.34
	2	225.7	238.56
	7	-31.67	222.24
	18	134.06	1986.4
14RMT560025.las	1	220.4	253.79
	2	220.31	242.83
	7	-34.98	483.74
	18	234.11	1990.46
14RMT560040.las	1	223.73	271.17
	2	223.46	258.08
	7	-32.69	219
	18	261.65	1988.52

DPH-1.4 Report on Elevation by Class for Tiled Data - continued

File	Class	Z Min	Z Max
14RMT560055.las	1	238.05	285.52
	2	238.17	259.02
	7	-16.71	247.67
	18	301.53	2023.92
14RMT560070.las	1	225.84	350.41
	2	225.77	260.36
	7	-30.53	223.97
	18	254.95	2030.44

DPH-2 Report on Full Waveform (Swath Data)

The USGS Lidar Base Specification Version 1.2 states: "If full waveform data are recorded during collection, the waveform packets shall be delivered. LAS Specification version 1.4 deliverables including waveform data shall use external auxiliary files with the extension .wdp to store waveform packet data. See the LAS Specification version 1.4 for additional information (American Society for Photogrammetry and Remote Sensing, 2011)."

The purpose of this section is to show the presence of waveform data for the lidar swath data.

Boresighted Files - Y:\Mapping\Projects\65219783_TX_Lower_CO_San_Bernard\Production\LiDAR\Surdex_deliveries\TX_Block4_20180816\point_cloud\Swath

No waveform data (WPD) files are included in this dataset.

DPH-2 Report on Full Waveform (Tiled Data)

The purpose of this section is to show the presence of waveform data for the lidar tiled data.

Classified Files - Y:\Mapping\Projects\65219783_TX_Lower_CO_San_Bernard\Production\LiDAR\Surdex_deliveries\TX_Block4_20180816\point_cloud\tilecls

No waveform data (WPD) files are included in this dataset.

DPH-3 Report on Time of Global Positioning System Data (Swath Data)

The USGS Lidar Base Specification Version 1.2 states: "The time of global positioning system (GPS) data shall be recorded as Adjusted GPS Time, at a precision sufficient to allow unique timestamps for each pulse. Adjusted GPS Time is defined to be Standard (or satellite) GPS time minus 109. See the LAS Specification version 1.4 for additional information (American Society for Photogrammetry and Remote Sensing, 2013)."

The purpose of this section is to show the GPS time type within the LAS files for the lidar swath data.

Boresighted Files - Y:\Mapping\Projects\65219783_TX_Lower_CO_San_Bernard\Production\LiDAR\Surdex_deliveries\TX_Block4_20180816\point_cloud\Swath

File	GPS Time Type
00001.las	Adjusted GPS Time
00002.las	Adjusted GPS Time
00003.las	Adjusted GPS Time
00004.las	Adjusted GPS Time
00005.las	Adjusted GPS Time
00006.las	Adjusted GPS Time
00007.las	Adjusted GPS Time
00009.las	Adjusted GPS Time
00010.las	Adjusted GPS Time
00011.las	Adjusted GPS Time
00012.las	Adjusted GPS Time
00013.las	Adjusted GPS Time
00014.las	Adjusted GPS Time
00015.las	Adjusted GPS Time
00016.las	Adjusted GPS Time
00017.las	Adjusted GPS Time
00018.las	Adjusted GPS Time
00020.las	Adjusted GPS Time
00021.las	Adjusted GPS Time
00022.las	Adjusted GPS Time
00024.las	Adjusted GPS Time
00025.las	Adjusted GPS Time
00026.las	Adjusted GPS Time
00027.las	Adjusted GPS Time
00028.las	Adjusted GPS Time
00029.las	Adjusted GPS Time
00030.las	Adjusted GPS Time
00031.las	Adjusted GPS Time
00032.las	Adjusted GPS Time
00033.las	Adjusted GPS Time
00034.las	Adjusted GPS Time
00035.las	Adjusted GPS Time
00061.las	Adjusted GPS Time
00062.las	Adjusted GPS Time
00063.las	Adjusted GPS Time
00071.las	Adjusted GPS Time
00125.las	Adjusted GPS Time
00126.las	Adjusted GPS Time
00127.las	Adjusted GPS Time

DPH-3 Report on Time of Global Positioning System Data (Swath Data) - continued

File	GPS Time Type
00128.las	Adjusted GPS Time
00129.las	Adjusted GPS Time
00130.las	Adjusted GPS Time
00131.las	Adjusted GPS Time
00133.las	Adjusted GPS Time
00135.las	Adjusted GPS Time
00136.las	Adjusted GPS Time
00137.las	Adjusted GPS Time
00138.las	Adjusted GPS Time
00139.las	Adjusted GPS Time
00140.las	Adjusted GPS Time
00141.las	Adjusted GPS Time
00142.las	Adjusted GPS Time
00144.las	Adjusted GPS Time
00145.las	Adjusted GPS Time
00146.las	Adjusted GPS Time
00147.las	Adjusted GPS Time
00148.las	Adjusted GPS Time
00149.las	Adjusted GPS Time
00150.las	Adjusted GPS Time
00151.las	Adjusted GPS Time
00152.las	Adjusted GPS Time
00153.las	Adjusted GPS Time
00154.las	Adjusted GPS Time
00155.las	Adjusted GPS Time
00156.las	Adjusted GPS Time
00157.las	Adjusted GPS Time
00158.las	Adjusted GPS Time
00159.las	Adjusted GPS Time
00160.las	Adjusted GPS Time
00161.las	Adjusted GPS Time
00162.las	Adjusted GPS Time
00163.las	Adjusted GPS Time
00164.las	Adjusted GPS Time
00165.las	Adjusted GPS Time
00166.las	Adjusted GPS Time
00167.las	Adjusted GPS Time
00168.las	Adjusted GPS Time
00169.las	Adjusted GPS Time
00170.las	Adjusted GPS Time
00171.las	Adjusted GPS Time
00172.las	Adjusted GPS Time
00173.las	Adjusted GPS Time
00174.las	Adjusted GPS Time
00177.las	Adjusted GPS Time
00178.las	Adjusted GPS Time
00179.las	Adjusted GPS Time

DPH-3 Report on Time of Global Positioning System Data (Swath Data) - continued

File	GPS Time Type
00180.las	Adjusted GPS Time
00181.las	Adjusted GPS Time
00182.las	Adjusted GPS Time
00183.las	Adjusted GPS Time
00187.las	Adjusted GPS Time
00188.las	Adjusted GPS Time
00189.las	Adjusted GPS Time
00190.las	Adjusted GPS Time
00191.las	Adjusted GPS Time
00287.las	Adjusted GPS Time
00288.las	Adjusted GPS Time
00289.las	Adjusted GPS Time
00290.las	Adjusted GPS Time
00291.las	Adjusted GPS Time
00292.las	Adjusted GPS Time
00293.las	Adjusted GPS Time
00294.las	Adjusted GPS Time
00295.las	Adjusted GPS Time
00296.las	Adjusted GPS Time
00297.las	Adjusted GPS Time
00298.las	Adjusted GPS Time
00299.las	Adjusted GPS Time
00300.las	Adjusted GPS Time
00301.las	Adjusted GPS Time
00302.las	Adjusted GPS Time
00303.las	Adjusted GPS Time
00304.las	Adjusted GPS Time
00305.las	Adjusted GPS Time
00307.las	Adjusted GPS Time
00309.las	Adjusted GPS Time
00310.las	Adjusted GPS Time
00311.las	Adjusted GPS Time
00312.las	Adjusted GPS Time
00313.las	Adjusted GPS Time
00314.las	Adjusted GPS Time
00315.las	Adjusted GPS Time
00316.las	Adjusted GPS Time
00317.las	Adjusted GPS Time
00318.las	Adjusted GPS Time
00319.las	Adjusted GPS Time
00320.las	Adjusted GPS Time
00321.las	Adjusted GPS Time
00322.las	Adjusted GPS Time
00323.las	Adjusted GPS Time
00325.las	Adjusted GPS Time
00326.las	Adjusted GPS Time
00327.las	Adjusted GPS Time

DPH-3 Report on Time of Global Positioning System Data (Swath Data) - continued

File	GPS Time Type
00328.las	Adjusted GPS Time
00329.las	Adjusted GPS Time
00330.las	Adjusted GPS Time
00331.las	Adjusted GPS Time
00332.las	Adjusted GPS Time
00333.las	Adjusted GPS Time
00334.las	Adjusted GPS Time
00336.las	Adjusted GPS Time
00337.las	Adjusted GPS Time
00338.las	Adjusted GPS Time
00339.las	Adjusted GPS Time
00340.las	Adjusted GPS Time
00341.las	Adjusted GPS Time
00342.las	Adjusted GPS Time
00343.las	Adjusted GPS Time
00344.las	Adjusted GPS Time
00345.las	Adjusted GPS Time
00346.las	Adjusted GPS Time
00347.las	Adjusted GPS Time
00348.las	Adjusted GPS Time
00349.las	Adjusted GPS Time
00350.las	Adjusted GPS Time
00351.las	Adjusted GPS Time
00352.las	Adjusted GPS Time
00354.las	Adjusted GPS Time
00356.las	Adjusted GPS Time
00357.las	Adjusted GPS Time
00358.las	Adjusted GPS Time
00360.las	Adjusted GPS Time
00361.las	Adjusted GPS Time
00362.las	Adjusted GPS Time
00363.las	Adjusted GPS Time
00365.las	Adjusted GPS Time
00366.las	Adjusted GPS Time
00367.las	Adjusted GPS Time
00368.las	Adjusted GPS Time
00369.las	Adjusted GPS Time
00371.las	Adjusted GPS Time
00372.las	Adjusted GPS Time
00373.las	Adjusted GPS Time
00374.las	Adjusted GPS Time
00375.las	Adjusted GPS Time
00376.las	Adjusted GPS Time
00377.las	Adjusted GPS Time
00378.las	Adjusted GPS Time
00380.las	Adjusted GPS Time
00381.las	Adjusted GPS Time

DPH-3 Report on Time of Global Positioning System Data (Swath Data) - continued

File	GPS Time Type
00382.las	Adjusted GPS Time
00383.las	Adjusted GPS Time
00384.las	Adjusted GPS Time
00385.las	Adjusted GPS Time
00386.las	Adjusted GPS Time
00387.las	Adjusted GPS Time
00390.las	Adjusted GPS Time
00391.las	Adjusted GPS Time
00392.las	Adjusted GPS Time
00393.las	Adjusted GPS Time
00394.las	Adjusted GPS Time
00395.las	Adjusted GPS Time
00396.las	Adjusted GPS Time
00397.las	Adjusted GPS Time
00398.las	Adjusted GPS Time
00399.las	Adjusted GPS Time
00400.las	Adjusted GPS Time
00401.las	Adjusted GPS Time
00402.las	Adjusted GPS Time
00403.las	Adjusted GPS Time
00404.las	Adjusted GPS Time
00405.las	Adjusted GPS Time
00406.las	Adjusted GPS Time
00409.las	Adjusted GPS Time
00410.las	Adjusted GPS Time
00411.las	Adjusted GPS Time
00412.las	Adjusted GPS Time
00413.las	Adjusted GPS Time
00414.las	Adjusted GPS Time
00415.las	Adjusted GPS Time
00416.las	Adjusted GPS Time
00417.las	Adjusted GPS Time
00418.las	Adjusted GPS Time
00419.las	Adjusted GPS Time
00422.las	Adjusted GPS Time
00423.las	Adjusted GPS Time
00424.las	Adjusted GPS Time
00425.las	Adjusted GPS Time
00426.las	Adjusted GPS Time
00427.las	Adjusted GPS Time
00429.las	Adjusted GPS Time
00430.las	Adjusted GPS Time
00431.las	Adjusted GPS Time
00432.las	Adjusted GPS Time
00433.las	Adjusted GPS Time
00434.las	Adjusted GPS Time
00435.las	Adjusted GPS Time

DPH-3 Report on Time of Global Positioning System Data (Swath Data) - continued

File	GPS Time Type
00436.las	Adjusted GPS Time
00438.las	Adjusted GPS Time
00440.las	Adjusted GPS Time
00441.las	Adjusted GPS Time
00442.las	Adjusted GPS Time
00443.las	Adjusted GPS Time
00444.las	Adjusted GPS Time
00445.las	Adjusted GPS Time
00446.las	Adjusted GPS Time
00447.las	Adjusted GPS Time
00449.las	Adjusted GPS Time
00450.las	Adjusted GPS Time
00451.las	Adjusted GPS Time
00452.las	Adjusted GPS Time
00453.las	Adjusted GPS Time
00454.las	Adjusted GPS Time
00455.las	Adjusted GPS Time
00456.las	Adjusted GPS Time
00457.las	Adjusted GPS Time
00458.las	Adjusted GPS Time
00459.las	Adjusted GPS Time
00460.las	Adjusted GPS Time
00462.las	Adjusted GPS Time
00463.las	Adjusted GPS Time
00464.las	Adjusted GPS Time
00465.las	Adjusted GPS Time
00466.las	Adjusted GPS Time
00467.las	Adjusted GPS Time
00468.las	Adjusted GPS Time
00470.las	Adjusted GPS Time
00472.las	Adjusted GPS Time
00473.las	Adjusted GPS Time
00474.las	Adjusted GPS Time
00475.las	Adjusted GPS Time
00476.las	Adjusted GPS Time
00477.las	Adjusted GPS Time
00478.las	Adjusted GPS Time
00479.las	Adjusted GPS Time
00480.las	Adjusted GPS Time
00481.las	Adjusted GPS Time
00482.las	Adjusted GPS Time
00483.las	Adjusted GPS Time
00484.las	Adjusted GPS Time
00485.las	Adjusted GPS Time
00486.las	Adjusted GPS Time
00487.las	Adjusted GPS Time
00488.las	Adjusted GPS Time

DPH-3 Report on Time of Global Positioning System Data (Swath Data) - continued

File	GPS Time Type
00541.las	Adjusted GPS Time
00542.las	Adjusted GPS Time
00543.las	Adjusted GPS Time

DPH-3 Report on Time of Global Positioning System Data (Tiled Data)

The purpose of this section is to show the GPS time type within the LAS files for the lidar tiled data.

Classified Files - Y:\Mapping\Projects\65219783_TX_Lower_CO_San_Bernard\Production\LiDAR\Surdex_deliveries\TX_Block4_20180816\point_cloud\tilecls

File	GPS Time Type
14RLS480980.las	Adjusted GPS Time
14RLS480995.las	Adjusted GPS Time
14RLS495950.las	Adjusted GPS Time
14RLS495965.las	Adjusted GPS Time
14RLS495980.las	Adjusted GPS Time
14RLS495995.las	Adjusted GPS Time
14RLS510920.las	Adjusted GPS Time
14RLS510935.las	Adjusted GPS Time
14RLS510950.las	Adjusted GPS Time
14RLS510965.las	Adjusted GPS Time
14RLS510980.las	Adjusted GPS Time
14RLS510995.las	Adjusted GPS Time
14RLS525890.las	Adjusted GPS Time
14RLS525905.las	Adjusted GPS Time
14RLS525920.las	Adjusted GPS Time
14RLS525935.las	Adjusted GPS Time
14RLS525950.las	Adjusted GPS Time
14RLS525965.las	Adjusted GPS Time
14RLS525980.las	Adjusted GPS Time
14RLS525995.las	Adjusted GPS Time
14RLS540875.las	Adjusted GPS Time
14RLS540890.las	Adjusted GPS Time
14RLS540905.las	Adjusted GPS Time
14RLS540920.las	Adjusted GPS Time
14RLS540935.las	Adjusted GPS Time
14RLS540950.las	Adjusted GPS Time
14RLS540965.las	Adjusted GPS Time
14RLS540980.las	Adjusted GPS Time
14RLS540995.las	Adjusted GPS Time
14RLS555845.las	Adjusted GPS Time
14RLS555860.las	Adjusted GPS Time
14RLS555875.las	Adjusted GPS Time
14RLS555890.las	Adjusted GPS Time
14RLS555905.las	Adjusted GPS Time
14RLS555920.las	Adjusted GPS Time
14RLS555935.las	Adjusted GPS Time
14RLS555950.las	Adjusted GPS Time
14RLS555965.las	Adjusted GPS Time
14RLS555980.las	Adjusted GPS Time
14RLS555995.las	Adjusted GPS Time
14RLS570800.las	Adjusted GPS Time
14RLS570815.las	Adjusted GPS Time
14RLS570830.las	Adjusted GPS Time

DPH-3 Report on Time of Global Positioning System Data (Tiled Data) - continued

File	GPS Time Type
14RLS570845.las	Adjusted GPS Time
14RLS570860.las	Adjusted GPS Time
14RLS570875.las	Adjusted GPS Time
14RLS570890.las	Adjusted GPS Time
14RLS570905.las	Adjusted GPS Time
14RLS570920.las	Adjusted GPS Time
14RLS570935.las	Adjusted GPS Time
14RLS570950.las	Adjusted GPS Time
14RLS570965.las	Adjusted GPS Time
14RLS570980.las	Adjusted GPS Time
14RLS570995.las	Adjusted GPS Time
14RLS585710.las	Adjusted GPS Time
14RLS585725.las	Adjusted GPS Time
14RLS585740.las	Adjusted GPS Time
14RLS585755.las	Adjusted GPS Time
14RLS585770.las	Adjusted GPS Time
14RLS585785.las	Adjusted GPS Time
14RLS585800.las	Adjusted GPS Time
14RLS585815.las	Adjusted GPS Time
14RLS585830.las	Adjusted GPS Time
14RLS585845.las	Adjusted GPS Time
14RLS585860.las	Adjusted GPS Time
14RLS585875.las	Adjusted GPS Time
14RLS585890.las	Adjusted GPS Time
14RLS585905.las	Adjusted GPS Time
14RLS585920.las	Adjusted GPS Time
14RLS585935.las	Adjusted GPS Time
14RLS585950.las	Adjusted GPS Time
14RLS585965.las	Adjusted GPS Time
14RLS585980.las	Adjusted GPS Time
14RLS585995.las	Adjusted GPS Time
14RLS600710.las	Adjusted GPS Time
14RLS600725.las	Adjusted GPS Time
14RLS600740.las	Adjusted GPS Time
14RLS600755.las	Adjusted GPS Time
14RLS600770.las	Adjusted GPS Time
14RLS600785.las	Adjusted GPS Time
14RLS600800.las	Adjusted GPS Time
14RLS600815.las	Adjusted GPS Time
14RLS600830.las	Adjusted GPS Time
14RLS600845.las	Adjusted GPS Time
14RLS600860.las	Adjusted GPS Time
14RLS600875.las	Adjusted GPS Time
14RLS600890.las	Adjusted GPS Time
14RLS600905.las	Adjusted GPS Time
14RLS600920.las	Adjusted GPS Time
14RLS600935.las	Adjusted GPS Time

DPH-3 Report on Time of Global Positioning System Data (Tiled Data) - continued

File	GPS Time Type
14RLS600950.las	Adjusted GPS Time
14RLS600965.las	Adjusted GPS Time
14RLS600980.las	Adjusted GPS Time
14RLS600995.las	Adjusted GPS Time
14RLS615695.las	Adjusted GPS Time
14RLS615710.las	Adjusted GPS Time
14RLS615725.las	Adjusted GPS Time
14RLS615740.las	Adjusted GPS Time
14RLS615755.las	Adjusted GPS Time
14RLS615770.las	Adjusted GPS Time
14RLS615785.las	Adjusted GPS Time
14RLS615800.las	Adjusted GPS Time
14RLS615815.las	Adjusted GPS Time
14RLS615830.las	Adjusted GPS Time
14RLS615845.las	Adjusted GPS Time
14RLS615860.las	Adjusted GPS Time
14RLS615875.las	Adjusted GPS Time
14RLS615890.las	Adjusted GPS Time
14RLS615905.las	Adjusted GPS Time
14RLS615920.las	Adjusted GPS Time
14RLS615935.las	Adjusted GPS Time
14RLS615950.las	Adjusted GPS Time
14RLS615965.las	Adjusted GPS Time
14RLS615980.las	Adjusted GPS Time
14RLS615995.las	Adjusted GPS Time
14RLS630680.las	Adjusted GPS Time
14RLS630695.las	Adjusted GPS Time
14RLS630710.las	Adjusted GPS Time
14RLS630725.las	Adjusted GPS Time
14RLS630740.las	Adjusted GPS Time
14RLS630755.las	Adjusted GPS Time
14RLS630770.las	Adjusted GPS Time
14RLS630785.las	Adjusted GPS Time
14RLS630800.las	Adjusted GPS Time
14RLS630815.las	Adjusted GPS Time
14RLS630830.las	Adjusted GPS Time
14RLS630845.las	Adjusted GPS Time
14RLS630860.las	Adjusted GPS Time
14RLS630875.las	Adjusted GPS Time
14RLS630890.las	Adjusted GPS Time
14RLS630905.las	Adjusted GPS Time
14RLS630920.las	Adjusted GPS Time
14RLS630935.las	Adjusted GPS Time
14RLS630950.las	Adjusted GPS Time
14RLS630965.las	Adjusted GPS Time
14RLS630980.las	Adjusted GPS Time
14RLS630995.las	Adjusted GPS Time

DPH-3 Report on Time of Global Positioning System Data (Tiled Data) - continued

File	GPS Time Type
14RLS645665.las	Adjusted GPS Time
14RLS645680.las	Adjusted GPS Time
14RLS645695.las	Adjusted GPS Time
14RLS645710.las	Adjusted GPS Time
14RLS645725.las	Adjusted GPS Time
14RLS645740.las	Adjusted GPS Time
14RLS645755.las	Adjusted GPS Time
14RLS645770.las	Adjusted GPS Time
14RLS645785.las	Adjusted GPS Time
14RLS645800.las	Adjusted GPS Time
14RLS645815.las	Adjusted GPS Time
14RLS645830.las	Adjusted GPS Time
14RLS645845.las	Adjusted GPS Time
14RLS645860.las	Adjusted GPS Time
14RLS645875.las	Adjusted GPS Time
14RLS645890.las	Adjusted GPS Time
14RLS645905.las	Adjusted GPS Time
14RLS645920.las	Adjusted GPS Time
14RLS645935.las	Adjusted GPS Time
14RLS645950.las	Adjusted GPS Time
14RLS645965.las	Adjusted GPS Time
14RLS645980.las	Adjusted GPS Time
14RLS645995.las	Adjusted GPS Time
14RLS660650.las	Adjusted GPS Time
14RLS660665.las	Adjusted GPS Time
14RLS660680.las	Adjusted GPS Time
14RLS660695.las	Adjusted GPS Time
14RLS660710.las	Adjusted GPS Time
14RLS660725.las	Adjusted GPS Time
14RLS660740.las	Adjusted GPS Time
14RLS660755.las	Adjusted GPS Time
14RLS660770.las	Adjusted GPS Time
14RLS660785.las	Adjusted GPS Time
14RLS660800.las	Adjusted GPS Time
14RLS660815.las	Adjusted GPS Time
14RLS660830.las	Adjusted GPS Time
14RLS660845.las	Adjusted GPS Time
14RLS660860.las	Adjusted GPS Time
14RLS660875.las	Adjusted GPS Time
14RLS660890.las	Adjusted GPS Time
14RLS660905.las	Adjusted GPS Time
14RLS660920.las	Adjusted GPS Time
14RLS660935.las	Adjusted GPS Time
14RLS660950.las	Adjusted GPS Time
14RLS660965.las	Adjusted GPS Time
14RLS660980.las	Adjusted GPS Time
14RLS660995.las	Adjusted GPS Time

DPH-3 Report on Time of Global Positioning System Data (Tiled Data) - continued

File	GPS Time Type
14RLS675635.las	Adjusted GPS Time
14RLS675650.las	Adjusted GPS Time
14RLS675665.las	Adjusted GPS Time
14RLS675680.las	Adjusted GPS Time
14RLS675695.las	Adjusted GPS Time
14RLS675710.las	Adjusted GPS Time
14RLS675725.las	Adjusted GPS Time
14RLS675740.las	Adjusted GPS Time
14RLS675755.las	Adjusted GPS Time
14RLS675770.las	Adjusted GPS Time
14RLS675785.las	Adjusted GPS Time
14RLS675800.las	Adjusted GPS Time
14RLS675815.las	Adjusted GPS Time
14RLS675830.las	Adjusted GPS Time
14RLS675845.las	Adjusted GPS Time
14RLS675860.las	Adjusted GPS Time
14RLS675875.las	Adjusted GPS Time
14RLS675890.las	Adjusted GPS Time
14RLS675905.las	Adjusted GPS Time
14RLS675920.las	Adjusted GPS Time
14RLS675935.las	Adjusted GPS Time
14RLS675950.las	Adjusted GPS Time
14RLS675965.las	Adjusted GPS Time
14RLS675980.las	Adjusted GPS Time
14RLS675995.las	Adjusted GPS Time
14RLS690605.las	Adjusted GPS Time
14RLS690620.las	Adjusted GPS Time
14RLS690635.las	Adjusted GPS Time
14RLS690650.las	Adjusted GPS Time
14RLS690665.las	Adjusted GPS Time
14RLS690680.las	Adjusted GPS Time
14RLS690695.las	Adjusted GPS Time
14RLS690710.las	Adjusted GPS Time
14RLS690725.las	Adjusted GPS Time
14RLS690740.las	Adjusted GPS Time
14RLS690755.las	Adjusted GPS Time
14RLS690770.las	Adjusted GPS Time
14RLS690785.las	Adjusted GPS Time
14RLS690800.las	Adjusted GPS Time
14RLS690815.las	Adjusted GPS Time
14RLS690830.las	Adjusted GPS Time
14RLS690845.las	Adjusted GPS Time
14RLS690860.las	Adjusted GPS Time
14RLS690875.las	Adjusted GPS Time
14RLS690890.las	Adjusted GPS Time
14RLS690905.las	Adjusted GPS Time
14RLS690920.las	Adjusted GPS Time

DPH-3 Report on Time of Global Positioning System Data (Tiled Data) - continued

File	GPS Time Type
14RLS690935.las	Adjusted GPS Time
14RLS690950.las	Adjusted GPS Time
14RLS690965.las	Adjusted GPS Time
14RLS690980.las	Adjusted GPS Time
14RLS690995.las	Adjusted GPS Time
14RLS705575.las	Adjusted GPS Time
14RLS705590.las	Adjusted GPS Time
14RLS705605.las	Adjusted GPS Time
14RLS705620.las	Adjusted GPS Time
14RLS705635.las	Adjusted GPS Time
14RLS705650.las	Adjusted GPS Time
14RLS705665.las	Adjusted GPS Time
14RLS705680.las	Adjusted GPS Time
14RLS705695.las	Adjusted GPS Time
14RLS705710.las	Adjusted GPS Time
14RLS705725.las	Adjusted GPS Time
14RLS705740.las	Adjusted GPS Time
14RLS705755.las	Adjusted GPS Time
14RLS705770.las	Adjusted GPS Time
14RLS705785.las	Adjusted GPS Time
14RLS705800.las	Adjusted GPS Time
14RLS705815.las	Adjusted GPS Time
14RLS705830.las	Adjusted GPS Time
14RLS705845.las	Adjusted GPS Time
14RLS705860.las	Adjusted GPS Time
14RLS705875.las	Adjusted GPS Time
14RLS705890.las	Adjusted GPS Time
14RLS705905.las	Adjusted GPS Time
14RLS705920.las	Adjusted GPS Time
14RLS705935.las	Adjusted GPS Time
14RLS705950.las	Adjusted GPS Time
14RLS705965.las	Adjusted GPS Time
14RLS705980.las	Adjusted GPS Time
14RLS705995.las	Adjusted GPS Time
14RLS720560.las	Adjusted GPS Time
14RLS720575.las	Adjusted GPS Time
14RLS720590.las	Adjusted GPS Time
14RLS720605.las	Adjusted GPS Time
14RLS720620.las	Adjusted GPS Time
14RLS720635.las	Adjusted GPS Time
14RLS720650.las	Adjusted GPS Time
14RLS720665.las	Adjusted GPS Time
14RLS720680.las	Adjusted GPS Time
14RLS720695.las	Adjusted GPS Time
14RLS720710.las	Adjusted GPS Time
14RLS720725.las	Adjusted GPS Time
14RLS720740.las	Adjusted GPS Time

DPH-3 Report on Time of Global Positioning System Data (Tiled Data) - continued

File	GPS Time Type
14RLS720755.las	Adjusted GPS Time
14RLS720770.las	Adjusted GPS Time
14RLS720785.las	Adjusted GPS Time
14RLS720800.las	Adjusted GPS Time
14RLS720815.las	Adjusted GPS Time
14RLS720830.las	Adjusted GPS Time
14RLS720845.las	Adjusted GPS Time
14RLS720860.las	Adjusted GPS Time
14RLS720875.las	Adjusted GPS Time
14RLS720890.las	Adjusted GPS Time
14RLS720905.las	Adjusted GPS Time
14RLS720920.las	Adjusted GPS Time
14RLS720935.las	Adjusted GPS Time
14RLS720950.las	Adjusted GPS Time
14RLS720965.las	Adjusted GPS Time
14RLS720980.las	Adjusted GPS Time
14RLS720995.las	Adjusted GPS Time
14RLS735500.las	Adjusted GPS Time
14RLS735515.las	Adjusted GPS Time
14RLS735530.las	Adjusted GPS Time
14RLS735545.las	Adjusted GPS Time
14RLS735560.las	Adjusted GPS Time
14RLS735575.las	Adjusted GPS Time
14RLS735590.las	Adjusted GPS Time
14RLS735605.las	Adjusted GPS Time
14RLS735620.las	Adjusted GPS Time
14RLS735635.las	Adjusted GPS Time
14RLS735650.las	Adjusted GPS Time
14RLS735665.las	Adjusted GPS Time
14RLS735680.las	Adjusted GPS Time
14RLS735695.las	Adjusted GPS Time
14RLS735710.las	Adjusted GPS Time
14RLS735725.las	Adjusted GPS Time
14RLS735740.las	Adjusted GPS Time
14RLS735755.las	Adjusted GPS Time
14RLS735770.las	Adjusted GPS Time
14RLS735785.las	Adjusted GPS Time
14RLS735800.las	Adjusted GPS Time
14RLS735815.las	Adjusted GPS Time
14RLS735830.las	Adjusted GPS Time
14RLS735845.las	Adjusted GPS Time
14RLS735860.las	Adjusted GPS Time
14RLS735875.las	Adjusted GPS Time
14RLS735890.las	Adjusted GPS Time
14RLS735905.las	Adjusted GPS Time
14RLS735920.las	Adjusted GPS Time
14RLS735935.las	Adjusted GPS Time

DPH-3 Report on Time of Global Positioning System Data (Tiled Data) - continued

File	GPS Time Type
14RLS735950.las	Adjusted GPS Time
14RLS735965.las	Adjusted GPS Time
14RLS735980.las	Adjusted GPS Time
14RLS735995.las	Adjusted GPS Time
14RLS750455.las	Adjusted GPS Time
14RLS750470.las	Adjusted GPS Time
14RLS750485.las	Adjusted GPS Time
14RLS750500.las	Adjusted GPS Time
14RLS750515.las	Adjusted GPS Time
14RLS750530.las	Adjusted GPS Time
14RLS750545.las	Adjusted GPS Time
14RLS750560.las	Adjusted GPS Time
14RLS750575.las	Adjusted GPS Time
14RLS750590.las	Adjusted GPS Time
14RLS750605.las	Adjusted GPS Time
14RLS750620.las	Adjusted GPS Time
14RLS750635.las	Adjusted GPS Time
14RLS750650.las	Adjusted GPS Time
14RLS750665.las	Adjusted GPS Time
14RLS750680.las	Adjusted GPS Time
14RLS750695.las	Adjusted GPS Time
14RLS750710.las	Adjusted GPS Time
14RLS750725.las	Adjusted GPS Time
14RLS750740.las	Adjusted GPS Time
14RLS750755.las	Adjusted GPS Time
14RLS750770.las	Adjusted GPS Time
14RLS750785.las	Adjusted GPS Time
14RLS750800.las	Adjusted GPS Time
14RLS750815.las	Adjusted GPS Time
14RLS750830.las	Adjusted GPS Time
14RLS750845.las	Adjusted GPS Time
14RLS750860.las	Adjusted GPS Time
14RLS750875.las	Adjusted GPS Time
14RLS750890.las	Adjusted GPS Time
14RLS750905.las	Adjusted GPS Time
14RLS750920.las	Adjusted GPS Time
14RLS750935.las	Adjusted GPS Time
14RLS750950.las	Adjusted GPS Time
14RLS750965.las	Adjusted GPS Time
14RLS750980.las	Adjusted GPS Time
14RLS750995.las	Adjusted GPS Time
14RLS765440.las	Adjusted GPS Time
14RLS765455.las	Adjusted GPS Time
14RLS765470.las	Adjusted GPS Time
14RLS765485.las	Adjusted GPS Time
14RLS765500.las	Adjusted GPS Time
14RLS765515.las	Adjusted GPS Time

DPH-3 Report on Time of Global Positioning System Data (Tiled Data) - continued

File	GPS Time Type
14RLS765530.las	Adjusted GPS Time
14RLS765545.las	Adjusted GPS Time
14RLS765560.las	Adjusted GPS Time
14RLS765575.las	Adjusted GPS Time
14RLS765590.las	Adjusted GPS Time
14RLS765605.las	Adjusted GPS Time
14RLS765620.las	Adjusted GPS Time
14RLS765635.las	Adjusted GPS Time
14RLS765650.las	Adjusted GPS Time
14RLS765665.las	Adjusted GPS Time
14RLS765680.las	Adjusted GPS Time
14RLS765695.las	Adjusted GPS Time
14RLS765710.las	Adjusted GPS Time
14RLS765725.las	Adjusted GPS Time
14RLS765740.las	Adjusted GPS Time
14RLS765755.las	Adjusted GPS Time
14RLS765770.las	Adjusted GPS Time
14RLS765785.las	Adjusted GPS Time
14RLS765800.las	Adjusted GPS Time
14RLS765815.las	Adjusted GPS Time
14RLS765830.las	Adjusted GPS Time
14RLS765845.las	Adjusted GPS Time
14RLS765860.las	Adjusted GPS Time
14RLS765875.las	Adjusted GPS Time
14RLS765890.las	Adjusted GPS Time
14RLS765905.las	Adjusted GPS Time
14RLS765920.las	Adjusted GPS Time
14RLS765935.las	Adjusted GPS Time
14RLS765950.las	Adjusted GPS Time
14RLS765965.las	Adjusted GPS Time
14RLS765980.las	Adjusted GPS Time
14RLS765995.las	Adjusted GPS Time
14RLS780350.las	Adjusted GPS Time
14RLS780365.las	Adjusted GPS Time
14RLS780380.las	Adjusted GPS Time
14RLS780395.las	Adjusted GPS Time
14RLS780410.las	Adjusted GPS Time
14RLS780425.las	Adjusted GPS Time
14RLS780440.las	Adjusted GPS Time
14RLS780455.las	Adjusted GPS Time
14RLS780470.las	Adjusted GPS Time
14RLS780485.las	Adjusted GPS Time
14RLS780500.las	Adjusted GPS Time
14RLS780515.las	Adjusted GPS Time
14RLS780530.las	Adjusted GPS Time
14RLS780545.las	Adjusted GPS Time
14RLS780560.las	Adjusted GPS Time

DPH-3 Report on Time of Global Positioning System Data (Tiled Data) - continued

File	GPS Time Type
14RLS780575.las	Adjusted GPS Time
14RLS780590.las	Adjusted GPS Time
14RLS780605.las	Adjusted GPS Time
14RLS780620.las	Adjusted GPS Time
14RLS780635.las	Adjusted GPS Time
14RLS780650.las	Adjusted GPS Time
14RLS780665.las	Adjusted GPS Time
14RLS780680.las	Adjusted GPS Time
14RLS780695.las	Adjusted GPS Time
14RLS780710.las	Adjusted GPS Time
14RLS780725.las	Adjusted GPS Time
14RLS780740.las	Adjusted GPS Time
14RLS780755.las	Adjusted GPS Time
14RLS780770.las	Adjusted GPS Time
14RLS780785.las	Adjusted GPS Time
14RLS780800.las	Adjusted GPS Time
14RLS780815.las	Adjusted GPS Time
14RLS780830.las	Adjusted GPS Time
14RLS780845.las	Adjusted GPS Time
14RLS780860.las	Adjusted GPS Time
14RLS780875.las	Adjusted GPS Time
14RLS780890.las	Adjusted GPS Time
14RLS780905.las	Adjusted GPS Time
14RLS780920.las	Adjusted GPS Time
14RLS780935.las	Adjusted GPS Time
14RLS780950.las	Adjusted GPS Time
14RLS780965.las	Adjusted GPS Time
14RLS780980.las	Adjusted GPS Time
14RLS780995.las	Adjusted GPS Time
14RLS795305.las	Adjusted GPS Time
14RLS795320.las	Adjusted GPS Time
14RLS795335.las	Adjusted GPS Time
14RLS795350.las	Adjusted GPS Time
14RLS795365.las	Adjusted GPS Time
14RLS795380.las	Adjusted GPS Time
14RLS795395.las	Adjusted GPS Time
14RLS795410.las	Adjusted GPS Time
14RLS795425.las	Adjusted GPS Time
14RLS795440.las	Adjusted GPS Time
14RLS795455.las	Adjusted GPS Time
14RLS795470.las	Adjusted GPS Time
14RLS795485.las	Adjusted GPS Time
14RLS795500.las	Adjusted GPS Time
14RLS795515.las	Adjusted GPS Time
14RLS795530.las	Adjusted GPS Time
14RLS795545.las	Adjusted GPS Time
14RLS795560.las	Adjusted GPS Time

DPH-3 Report on Time of Global Positioning System Data (Tiled Data) - continued

File	GPS Time Type
14RLS795575.las	Adjusted GPS Time
14RLS795590.las	Adjusted GPS Time
14RLS795605.las	Adjusted GPS Time
14RLS795620.las	Adjusted GPS Time
14RLS795635.las	Adjusted GPS Time
14RLS795650.las	Adjusted GPS Time
14RLS795665.las	Adjusted GPS Time
14RLS795680.las	Adjusted GPS Time
14RLS795695.las	Adjusted GPS Time
14RLS795710.las	Adjusted GPS Time
14RLS795725.las	Adjusted GPS Time
14RLS795740.las	Adjusted GPS Time
14RLS795755.las	Adjusted GPS Time
14RLS795770.las	Adjusted GPS Time
14RLS795785.las	Adjusted GPS Time
14RLS795800.las	Adjusted GPS Time
14RLS795815.las	Adjusted GPS Time
14RLS795830.las	Adjusted GPS Time
14RLS795845.las	Adjusted GPS Time
14RLS795860.las	Adjusted GPS Time
14RLS795875.las	Adjusted GPS Time
14RLS795890.las	Adjusted GPS Time
14RLS795905.las	Adjusted GPS Time
14RLS795920.las	Adjusted GPS Time
14RLS795935.las	Adjusted GPS Time
14RLS795950.las	Adjusted GPS Time
14RLS795965.las	Adjusted GPS Time
14RLS795980.las	Adjusted GPS Time
14RLS795995.las	Adjusted GPS Time
14RLS810275.las	Adjusted GPS Time
14RLS810290.las	Adjusted GPS Time
14RLS810305.las	Adjusted GPS Time
14RLS810320.las	Adjusted GPS Time
14RLS810335.las	Adjusted GPS Time
14RLS810350.las	Adjusted GPS Time
14RLS810365.las	Adjusted GPS Time
14RLS810380.las	Adjusted GPS Time
14RLS810395.las	Adjusted GPS Time
14RLS810410.las	Adjusted GPS Time
14RLS810425.las	Adjusted GPS Time
14RLS810440.las	Adjusted GPS Time
14RLS810455.las	Adjusted GPS Time
14RLS810470.las	Adjusted GPS Time
14RLS810485.las	Adjusted GPS Time
14RLS810500.las	Adjusted GPS Time
14RLS810515.las	Adjusted GPS Time
14RLS810530.las	Adjusted GPS Time

DPH-3 Report on Time of Global Positioning System Data (Tiled Data) - continued

File	GPS Time Type
14RLS810545.las	Adjusted GPS Time
14RLS810560.las	Adjusted GPS Time
14RLS810575.las	Adjusted GPS Time
14RLS810590.las	Adjusted GPS Time
14RLS810605.las	Adjusted GPS Time
14RLS810620.las	Adjusted GPS Time
14RLS810635.las	Adjusted GPS Time
14RLS810650.las	Adjusted GPS Time
14RLS810665.las	Adjusted GPS Time
14RLS810680.las	Adjusted GPS Time
14RLS810695.las	Adjusted GPS Time
14RLS810710.las	Adjusted GPS Time
14RLS810725.las	Adjusted GPS Time
14RLS810740.las	Adjusted GPS Time
14RLS810755.las	Adjusted GPS Time
14RLS810770.las	Adjusted GPS Time
14RLS810785.las	Adjusted GPS Time
14RLS810800.las	Adjusted GPS Time
14RLS810815.las	Adjusted GPS Time
14RLS810830.las	Adjusted GPS Time
14RLS810845.las	Adjusted GPS Time
14RLS810860.las	Adjusted GPS Time
14RLS810875.las	Adjusted GPS Time
14RLS810890.las	Adjusted GPS Time
14RLS810905.las	Adjusted GPS Time
14RLS810920.las	Adjusted GPS Time
14RLS810935.las	Adjusted GPS Time
14RLS810950.las	Adjusted GPS Time
14RLS810965.las	Adjusted GPS Time
14RLS810980.las	Adjusted GPS Time
14RLS810995.las	Adjusted GPS Time
14RLS825260.las	Adjusted GPS Time
14RLS825275.las	Adjusted GPS Time
14RLS825290.las	Adjusted GPS Time
14RLS825305.las	Adjusted GPS Time
14RLS825320.las	Adjusted GPS Time
14RLS825335.las	Adjusted GPS Time
14RLS825350.las	Adjusted GPS Time
14RLS825365.las	Adjusted GPS Time
14RLS825380.las	Adjusted GPS Time
14RLS825395.las	Adjusted GPS Time
14RLS825410.las	Adjusted GPS Time
14RLS825425.las	Adjusted GPS Time
14RLS825440.las	Adjusted GPS Time
14RLS825455.las	Adjusted GPS Time
14RLS825470.las	Adjusted GPS Time
14RLS825485.las	Adjusted GPS Time

DPH-3 Report on Time of Global Positioning System Data (Tiled Data) - continued

File	GPS Time Type
14RLS825500.las	Adjusted GPS Time
14RLS825515.las	Adjusted GPS Time
14RLS825530.las	Adjusted GPS Time
14RLS825545.las	Adjusted GPS Time
14RLS825560.las	Adjusted GPS Time
14RLS825575.las	Adjusted GPS Time
14RLS825590.las	Adjusted GPS Time
14RLS825605.las	Adjusted GPS Time
14RLS825620.las	Adjusted GPS Time
14RLS825635.las	Adjusted GPS Time
14RLS825650.las	Adjusted GPS Time
14RLS825665.las	Adjusted GPS Time
14RLS825680.las	Adjusted GPS Time
14RLS825695.las	Adjusted GPS Time
14RLS825710.las	Adjusted GPS Time
14RLS825725.las	Adjusted GPS Time
14RLS825740.las	Adjusted GPS Time
14RLS825755.las	Adjusted GPS Time
14RLS825770.las	Adjusted GPS Time
14RLS825785.las	Adjusted GPS Time
14RLS825800.las	Adjusted GPS Time
14RLS825815.las	Adjusted GPS Time
14RLS825830.las	Adjusted GPS Time
14RLS825845.las	Adjusted GPS Time
14RLS825860.las	Adjusted GPS Time
14RLS825875.las	Adjusted GPS Time
14RLS825890.las	Adjusted GPS Time
14RLS825905.las	Adjusted GPS Time
14RLS825920.las	Adjusted GPS Time
14RLS825935.las	Adjusted GPS Time
14RLS825950.las	Adjusted GPS Time
14RLS825965.las	Adjusted GPS Time
14RLS825980.las	Adjusted GPS Time
14RLS825995.las	Adjusted GPS Time
14RLS840245.las	Adjusted GPS Time
14RLS840260.las	Adjusted GPS Time
14RLS840275.las	Adjusted GPS Time
14RLS840290.las	Adjusted GPS Time
14RLS840305.las	Adjusted GPS Time
14RLS840320.las	Adjusted GPS Time
14RLS840335.las	Adjusted GPS Time
14RLS840350.las	Adjusted GPS Time
14RLS840365.las	Adjusted GPS Time
14RLS840380.las	Adjusted GPS Time
14RLS840395.las	Adjusted GPS Time
14RLS840410.las	Adjusted GPS Time
14RLS840425.las	Adjusted GPS Time

DPH-3 Report on Time of Global Positioning System Data (Tiled Data) - continued

File	GPS Time Type
14RLS840440.las	Adjusted GPS Time
14RLS840455.las	Adjusted GPS Time
14RLS840470.las	Adjusted GPS Time
14RLS840485.las	Adjusted GPS Time
14RLS840500.las	Adjusted GPS Time
14RLS840515.las	Adjusted GPS Time
14RLS840530.las	Adjusted GPS Time
14RLS840545.las	Adjusted GPS Time
14RLS840560.las	Adjusted GPS Time
14RLS840575.las	Adjusted GPS Time
14RLS840590.las	Adjusted GPS Time
14RLS840605.las	Adjusted GPS Time
14RLS840620.las	Adjusted GPS Time
14RLS840635.las	Adjusted GPS Time
14RLS840650.las	Adjusted GPS Time
14RLS840665.las	Adjusted GPS Time
14RLS840680.las	Adjusted GPS Time
14RLS840695.las	Adjusted GPS Time
14RLS840710.las	Adjusted GPS Time
14RLS840725.las	Adjusted GPS Time
14RLS840740.las	Adjusted GPS Time
14RLS840755.las	Adjusted GPS Time
14RLS840770.las	Adjusted GPS Time
14RLS840785.las	Adjusted GPS Time
14RLS840800.las	Adjusted GPS Time
14RLS840815.las	Adjusted GPS Time
14RLS840830.las	Adjusted GPS Time
14RLS840845.las	Adjusted GPS Time
14RLS840860.las	Adjusted GPS Time
14RLS840875.las	Adjusted GPS Time
14RLS840890.las	Adjusted GPS Time
14RLS840905.las	Adjusted GPS Time
14RLS840920.las	Adjusted GPS Time
14RLS840935.las	Adjusted GPS Time
14RLS840950.las	Adjusted GPS Time
14RLS840965.las	Adjusted GPS Time
14RLS840980.las	Adjusted GPS Time
14RLS840995.las	Adjusted GPS Time
14RLS855245.las	Adjusted GPS Time
14RLS855260.las	Adjusted GPS Time
14RLS855275.las	Adjusted GPS Time
14RLS855290.las	Adjusted GPS Time
14RLS855305.las	Adjusted GPS Time
14RLS855320.las	Adjusted GPS Time
14RLS855335.las	Adjusted GPS Time
14RLS855350.las	Adjusted GPS Time
14RLS855365.las	Adjusted GPS Time

DPH-3 Report on Time of Global Positioning System Data (Tiled Data) - continued

File	GPS Time Type
14RLS855380.las	Adjusted GPS Time
14RLS855395.las	Adjusted GPS Time
14RLS855410.las	Adjusted GPS Time
14RLS855425.las	Adjusted GPS Time
14RLS855440.las	Adjusted GPS Time
14RLS855455.las	Adjusted GPS Time
14RLS855470.las	Adjusted GPS Time
14RLS855485.las	Adjusted GPS Time
14RLS855500.las	Adjusted GPS Time
14RLS855515.las	Adjusted GPS Time
14RLS855530.las	Adjusted GPS Time
14RLS855545.las	Adjusted GPS Time
14RLS855560.las	Adjusted GPS Time
14RLS855575.las	Adjusted GPS Time
14RLS855590.las	Adjusted GPS Time
14RLS855605.las	Adjusted GPS Time
14RLS855620.las	Adjusted GPS Time
14RLS855635.las	Adjusted GPS Time
14RLS855650.las	Adjusted GPS Time
14RLS855665.las	Adjusted GPS Time
14RLS855680.las	Adjusted GPS Time
14RLS855695.las	Adjusted GPS Time
14RLS855710.las	Adjusted GPS Time
14RLS855725.las	Adjusted GPS Time
14RLS855740.las	Adjusted GPS Time
14RLS855755.las	Adjusted GPS Time
14RLS855770.las	Adjusted GPS Time
14RLS855785.las	Adjusted GPS Time
14RLS855800.las	Adjusted GPS Time
14RLS855815.las	Adjusted GPS Time
14RLS855830.las	Adjusted GPS Time
14RLS855845.las	Adjusted GPS Time
14RLS855860.las	Adjusted GPS Time
14RLS855875.las	Adjusted GPS Time
14RLS855890.las	Adjusted GPS Time
14RLS855905.las	Adjusted GPS Time
14RLS855920.las	Adjusted GPS Time
14RLS855935.las	Adjusted GPS Time
14RLS855950.las	Adjusted GPS Time
14RLS855965.las	Adjusted GPS Time
14RLS855980.las	Adjusted GPS Time
14RLS855995.las	Adjusted GPS Time
14RLS870230.las	Adjusted GPS Time
14RLS870245.las	Adjusted GPS Time
14RLS870260.las	Adjusted GPS Time
14RLS870275.las	Adjusted GPS Time
14RLS870290.las	Adjusted GPS Time

DPH-3 Report on Time of Global Positioning System Data (Tiled Data) - continued

File	GPS Time Type
14RLS870305.las	Adjusted GPS Time
14RLS870320.las	Adjusted GPS Time
14RLS870335.las	Adjusted GPS Time
14RLS870350.las	Adjusted GPS Time
14RLS870365.las	Adjusted GPS Time
14RLS870380.las	Adjusted GPS Time
14RLS870395.las	Adjusted GPS Time
14RLS870410.las	Adjusted GPS Time
14RLS870425.las	Adjusted GPS Time
14RLS870440.las	Adjusted GPS Time
14RLS870455.las	Adjusted GPS Time
14RLS870470.las	Adjusted GPS Time
14RLS870485.las	Adjusted GPS Time
14RLS870500.las	Adjusted GPS Time
14RLS870515.las	Adjusted GPS Time
14RLS870530.las	Adjusted GPS Time
14RLS870545.las	Adjusted GPS Time
14RLS870560.las	Adjusted GPS Time
14RLS870575.las	Adjusted GPS Time
14RLS870590.las	Adjusted GPS Time
14RLS870605.las	Adjusted GPS Time
14RLS870620.las	Adjusted GPS Time
14RLS870635.las	Adjusted GPS Time
14RLS870650.las	Adjusted GPS Time
14RLS870665.las	Adjusted GPS Time
14RLS870680.las	Adjusted GPS Time
14RLS870695.las	Adjusted GPS Time
14RLS870710.las	Adjusted GPS Time
14RLS870725.las	Adjusted GPS Time
14RLS870740.las	Adjusted GPS Time
14RLS870755.las	Adjusted GPS Time
14RLS870770.las	Adjusted GPS Time
14RLS870785.las	Adjusted GPS Time
14RLS870800.las	Adjusted GPS Time
14RLS870815.las	Adjusted GPS Time
14RLS870830.las	Adjusted GPS Time
14RLS870845.las	Adjusted GPS Time
14RLS870860.las	Adjusted GPS Time
14RLS870875.las	Adjusted GPS Time
14RLS870890.las	Adjusted GPS Time
14RLS870905.las	Adjusted GPS Time
14RLS870920.las	Adjusted GPS Time
14RLS870935.las	Adjusted GPS Time
14RLS870950.las	Adjusted GPS Time
14RLS870965.las	Adjusted GPS Time
14RLS870980.las	Adjusted GPS Time
14RLS870995.las	Adjusted GPS Time

DPH-3 Report on Time of Global Positioning System Data (Tiled Data) - continued

File	GPS Time Type
14RLS885215.las	Adjusted GPS Time
14RLS885230.las	Adjusted GPS Time
14RLS885245.las	Adjusted GPS Time
14RLS885260.las	Adjusted GPS Time
14RLS885275.las	Adjusted GPS Time
14RLS885290.las	Adjusted GPS Time
14RLS885305.las	Adjusted GPS Time
14RLS885320.las	Adjusted GPS Time
14RLS885335.las	Adjusted GPS Time
14RLS885350.las	Adjusted GPS Time
14RLS885365.las	Adjusted GPS Time
14RLS885380.las	Adjusted GPS Time
14RLS885395.las	Adjusted GPS Time
14RLS885410.las	Adjusted GPS Time
14RLS885425.las	Adjusted GPS Time
14RLS885440.las	Adjusted GPS Time
14RLS885455.las	Adjusted GPS Time
14RLS885470.las	Adjusted GPS Time
14RLS885485.las	Adjusted GPS Time
14RLS885500.las	Adjusted GPS Time
14RLS885515.las	Adjusted GPS Time
14RLS885530.las	Adjusted GPS Time
14RLS885545.las	Adjusted GPS Time
14RLS885560.las	Adjusted GPS Time
14RLS885575.las	Adjusted GPS Time
14RLS885590.las	Adjusted GPS Time
14RLS885605.las	Adjusted GPS Time
14RLS885620.las	Adjusted GPS Time
14RLS885635.las	Adjusted GPS Time
14RLS885650.las	Adjusted GPS Time
14RLS885665.las	Adjusted GPS Time
14RLS885680.las	Adjusted GPS Time
14RLS885695.las	Adjusted GPS Time
14RLS885710.las	Adjusted GPS Time
14RLS885725.las	Adjusted GPS Time
14RLS885740.las	Adjusted GPS Time
14RLS885755.las	Adjusted GPS Time
14RLS885770.las	Adjusted GPS Time
14RLS885785.las	Adjusted GPS Time
14RLS885800.las	Adjusted GPS Time
14RLS885815.las	Adjusted GPS Time
14RLS885830.las	Adjusted GPS Time
14RLS885845.las	Adjusted GPS Time
14RLS885860.las	Adjusted GPS Time
14RLS885875.las	Adjusted GPS Time
14RLS885890.las	Adjusted GPS Time
14RLS885905.las	Adjusted GPS Time

DPH-3 Report on Time of Global Positioning System Data (Tiled Data) - continued

File	GPS Time Type
14RLS885920.las	Adjusted GPS Time
14RLS885935.las	Adjusted GPS Time
14RLS885950.las	Adjusted GPS Time
14RLS885965.las	Adjusted GPS Time
14RLS885980.las	Adjusted GPS Time
14RLS885995.las	Adjusted GPS Time
14RLS900215.las	Adjusted GPS Time
14RLS900230.las	Adjusted GPS Time
14RLS900245.las	Adjusted GPS Time
14RLS900260.las	Adjusted GPS Time
14RLS900275.las	Adjusted GPS Time
14RLS900290.las	Adjusted GPS Time
14RLS900305.las	Adjusted GPS Time
14RLS900320.las	Adjusted GPS Time
14RLS900335.las	Adjusted GPS Time
14RLS900350.las	Adjusted GPS Time
14RLS900365.las	Adjusted GPS Time
14RLS900380.las	Adjusted GPS Time
14RLS900395.las	Adjusted GPS Time
14RLS900410.las	Adjusted GPS Time
14RLS900425.las	Adjusted GPS Time
14RLS900440.las	Adjusted GPS Time
14RLS900455.las	Adjusted GPS Time
14RLS900470.las	Adjusted GPS Time
14RLS900485.las	Adjusted GPS Time
14RLS900500.las	Adjusted GPS Time
14RLS900515.las	Adjusted GPS Time
14RLS900530.las	Adjusted GPS Time
14RLS900545.las	Adjusted GPS Time
14RLS900560.las	Adjusted GPS Time
14RLS900575.las	Adjusted GPS Time
14RLS900590.las	Adjusted GPS Time
14RLS900605.las	Adjusted GPS Time
14RLS900620.las	Adjusted GPS Time
14RLS900635.las	Adjusted GPS Time
14RLS900650.las	Adjusted GPS Time
14RLS900665.las	Adjusted GPS Time
14RLS900680.las	Adjusted GPS Time
14RLS900695.las	Adjusted GPS Time
14RLS900710.las	Adjusted GPS Time
14RLS900725.las	Adjusted GPS Time
14RLS900740.las	Adjusted GPS Time
14RLS900755.las	Adjusted GPS Time
14RLS900770.las	Adjusted GPS Time
14RLS900785.las	Adjusted GPS Time
14RLS900800.las	Adjusted GPS Time
14RLS900815.las	Adjusted GPS Time

DPH-3 Report on Time of Global Positioning System Data (Tiled Data) - continued

File	GPS Time Type
14RLS900830.las	Adjusted GPS Time
14RLS900845.las	Adjusted GPS Time
14RLS900860.las	Adjusted GPS Time
14RLS900875.las	Adjusted GPS Time
14RLS900890.las	Adjusted GPS Time
14RLS900905.las	Adjusted GPS Time
14RLS900920.las	Adjusted GPS Time
14RLS900935.las	Adjusted GPS Time
14RLS900950.las	Adjusted GPS Time
14RLS900965.las	Adjusted GPS Time
14RLS900980.las	Adjusted GPS Time
14RLS900995.las	Adjusted GPS Time
14RLS915200.las	Adjusted GPS Time
14RLS915215.las	Adjusted GPS Time
14RLS915230.las	Adjusted GPS Time
14RLS915245.las	Adjusted GPS Time
14RLS915260.las	Adjusted GPS Time
14RLS915275.las	Adjusted GPS Time
14RLS915290.las	Adjusted GPS Time
14RLS915305.las	Adjusted GPS Time
14RLS915320.las	Adjusted GPS Time
14RLS915335.las	Adjusted GPS Time
14RLS915350.las	Adjusted GPS Time
14RLS915365.las	Adjusted GPS Time
14RLS915380.las	Adjusted GPS Time
14RLS915395.las	Adjusted GPS Time
14RLS915410.las	Adjusted GPS Time
14RLS915425.las	Adjusted GPS Time
14RLS915440.las	Adjusted GPS Time
14RLS915455.las	Adjusted GPS Time
14RLS915470.las	Adjusted GPS Time
14RLS915485.las	Adjusted GPS Time
14RLS915500.las	Adjusted GPS Time
14RLS915515.las	Adjusted GPS Time
14RLS915530.las	Adjusted GPS Time
14RLS915545.las	Adjusted GPS Time
14RLS915560.las	Adjusted GPS Time
14RLS915575.las	Adjusted GPS Time
14RLS915590.las	Adjusted GPS Time
14RLS915605.las	Adjusted GPS Time
14RLS915620.las	Adjusted GPS Time
14RLS915635.las	Adjusted GPS Time
14RLS915650.las	Adjusted GPS Time
14RLS915665.las	Adjusted GPS Time
14RLS915680.las	Adjusted GPS Time
14RLS915695.las	Adjusted GPS Time
14RLS915710.las	Adjusted GPS Time

DPH-3 Report on Time of Global Positioning System Data (Tiled Data) - continued

File	GPS Time Type
14RLS915725.las	Adjusted GPS Time
14RLS915740.las	Adjusted GPS Time
14RLS915755.las	Adjusted GPS Time
14RLS915770.las	Adjusted GPS Time
14RLS915785.las	Adjusted GPS Time
14RLS915800.las	Adjusted GPS Time
14RLS915815.las	Adjusted GPS Time
14RLS915830.las	Adjusted GPS Time
14RLS915845.las	Adjusted GPS Time
14RLS915860.las	Adjusted GPS Time
14RLS915875.las	Adjusted GPS Time
14RLS915890.las	Adjusted GPS Time
14RLS915905.las	Adjusted GPS Time
14RLS915920.las	Adjusted GPS Time
14RLS915935.las	Adjusted GPS Time
14RLS915950.las	Adjusted GPS Time
14RLS915965.las	Adjusted GPS Time
14RLS915980.las	Adjusted GPS Time
14RLS915995.las	Adjusted GPS Time
14RLS930185.las	Adjusted GPS Time
14RLS930200.las	Adjusted GPS Time
14RLS930215.las	Adjusted GPS Time
14RLS930230.las	Adjusted GPS Time
14RLS930245.las	Adjusted GPS Time
14RLS930260.las	Adjusted GPS Time
14RLS930275.las	Adjusted GPS Time
14RLS930290.las	Adjusted GPS Time
14RLS930305.las	Adjusted GPS Time
14RLS930320.las	Adjusted GPS Time
14RLS930335.las	Adjusted GPS Time
14RLS930350.las	Adjusted GPS Time
14RLS930365.las	Adjusted GPS Time
14RLS930380.las	Adjusted GPS Time
14RLS930395.las	Adjusted GPS Time
14RLS930410.las	Adjusted GPS Time
14RLS930425.las	Adjusted GPS Time
14RLS930440.las	Adjusted GPS Time
14RLS930455.las	Adjusted GPS Time
14RLS930470.las	Adjusted GPS Time
14RLS930485.las	Adjusted GPS Time
14RLS930500.las	Adjusted GPS Time
14RLS930515.las	Adjusted GPS Time
14RLS930530.las	Adjusted GPS Time
14RLS930545.las	Adjusted GPS Time
14RLS930560.las	Adjusted GPS Time
14RLS930575.las	Adjusted GPS Time
14RLS930590.las	Adjusted GPS Time

DPH-3 Report on Time of Global Positioning System Data (Tiled Data) - continued

File	GPS Time Type
14RLS930605.las	Adjusted GPS Time
14RLS930620.las	Adjusted GPS Time
14RLS930635.las	Adjusted GPS Time
14RLS930650.las	Adjusted GPS Time
14RLS930665.las	Adjusted GPS Time
14RLS930680.las	Adjusted GPS Time
14RLS930695.las	Adjusted GPS Time
14RLS930710.las	Adjusted GPS Time
14RLS930725.las	Adjusted GPS Time
14RLS930740.las	Adjusted GPS Time
14RLS930755.las	Adjusted GPS Time
14RLS930770.las	Adjusted GPS Time
14RLS930785.las	Adjusted GPS Time
14RLS930800.las	Adjusted GPS Time
14RLS930815.las	Adjusted GPS Time
14RLS930830.las	Adjusted GPS Time
14RLS930845.las	Adjusted GPS Time
14RLS930860.las	Adjusted GPS Time
14RLS930875.las	Adjusted GPS Time
14RLS930890.las	Adjusted GPS Time
14RLS930905.las	Adjusted GPS Time
14RLS930920.las	Adjusted GPS Time
14RLS930935.las	Adjusted GPS Time
14RLS930950.las	Adjusted GPS Time
14RLS930965.las	Adjusted GPS Time
14RLS930980.las	Adjusted GPS Time
14RLS930995.las	Adjusted GPS Time
14RLS945185.las	Adjusted GPS Time
14RLS945200.las	Adjusted GPS Time
14RLS945215.las	Adjusted GPS Time
14RLS945230.las	Adjusted GPS Time
14RLS945245.las	Adjusted GPS Time
14RLS945260.las	Adjusted GPS Time
14RLS945275.las	Adjusted GPS Time
14RLS945290.las	Adjusted GPS Time
14RLS945305.las	Adjusted GPS Time
14RLS945320.las	Adjusted GPS Time
14RLS945335.las	Adjusted GPS Time
14RLS945350.las	Adjusted GPS Time
14RLS945365.las	Adjusted GPS Time
14RLS945380.las	Adjusted GPS Time
14RLS945395.las	Adjusted GPS Time
14RLS945410.las	Adjusted GPS Time
14RLS945425.las	Adjusted GPS Time
14RLS945440.las	Adjusted GPS Time
14RLS945455.las	Adjusted GPS Time
14RLS945470.las	Adjusted GPS Time

DPH-3 Report on Time of Global Positioning System Data (Tiled Data) - continued

File	GPS Time Type
14RLS945485.las	Adjusted GPS Time
14RLS945500.las	Adjusted GPS Time
14RLS945515.las	Adjusted GPS Time
14RLS945530.las	Adjusted GPS Time
14RLS945545.las	Adjusted GPS Time
14RLS945560.las	Adjusted GPS Time
14RLS945575.las	Adjusted GPS Time
14RLS945590.las	Adjusted GPS Time
14RLS945605.las	Adjusted GPS Time
14RLS945620.las	Adjusted GPS Time
14RLS945635.las	Adjusted GPS Time
14RLS945650.las	Adjusted GPS Time
14RLS945665.las	Adjusted GPS Time
14RLS945680.las	Adjusted GPS Time
14RLS945695.las	Adjusted GPS Time
14RLS945710.las	Adjusted GPS Time
14RLS945725.las	Adjusted GPS Time
14RLS945740.las	Adjusted GPS Time
14RLS945755.las	Adjusted GPS Time
14RLS945770.las	Adjusted GPS Time
14RLS945785.las	Adjusted GPS Time
14RLS945800.las	Adjusted GPS Time
14RLS945815.las	Adjusted GPS Time
14RLS945830.las	Adjusted GPS Time
14RLS945845.las	Adjusted GPS Time
14RLS945860.las	Adjusted GPS Time
14RLS945875.las	Adjusted GPS Time
14RLS945890.las	Adjusted GPS Time
14RLS945905.las	Adjusted GPS Time
14RLS945920.las	Adjusted GPS Time
14RLS945935.las	Adjusted GPS Time
14RLS945950.las	Adjusted GPS Time
14RLS945965.las	Adjusted GPS Time
14RLS945980.las	Adjusted GPS Time
14RLS945995.las	Adjusted GPS Time
14RLS960185.las	Adjusted GPS Time
14RLS960200.las	Adjusted GPS Time
14RLS960215.las	Adjusted GPS Time
14RLS960230.las	Adjusted GPS Time
14RLS960245.las	Adjusted GPS Time
14RLS960260.las	Adjusted GPS Time
14RLS960275.las	Adjusted GPS Time
14RLS960290.las	Adjusted GPS Time
14RLS960305.las	Adjusted GPS Time
14RLS960320.las	Adjusted GPS Time
14RLS960335.las	Adjusted GPS Time
14RLS960350.las	Adjusted GPS Time

DPH-3 Report on Time of Global Positioning System Data (Tiled Data) - continued

File	GPS Time Type
14RLS960365.las	Adjusted GPS Time
14RLS960380.las	Adjusted GPS Time
14RLS960395.las	Adjusted GPS Time
14RLS960410.las	Adjusted GPS Time
14RLS960425.las	Adjusted GPS Time
14RLS960440.las	Adjusted GPS Time
14RLS960455.las	Adjusted GPS Time
14RLS960470.las	Adjusted GPS Time
14RLS960485.las	Adjusted GPS Time
14RLS960500.las	Adjusted GPS Time
14RLS960515.las	Adjusted GPS Time
14RLS960530.las	Adjusted GPS Time
14RLS960545.las	Adjusted GPS Time
14RLS960560.las	Adjusted GPS Time
14RLS960575.las	Adjusted GPS Time
14RLS960590.las	Adjusted GPS Time
14RLS960605.las	Adjusted GPS Time
14RLS960620.las	Adjusted GPS Time
14RLS960635.las	Adjusted GPS Time
14RLS960650.las	Adjusted GPS Time
14RLS960665.las	Adjusted GPS Time
14RLS960680.las	Adjusted GPS Time
14RLS960695.las	Adjusted GPS Time
14RLS960710.las	Adjusted GPS Time
14RLS960725.las	Adjusted GPS Time
14RLS960740.las	Adjusted GPS Time
14RLS960755.las	Adjusted GPS Time
14RLS960770.las	Adjusted GPS Time
14RLS960785.las	Adjusted GPS Time
14RLS960800.las	Adjusted GPS Time
14RLS960815.las	Adjusted GPS Time
14RLS960830.las	Adjusted GPS Time
14RLS960845.las	Adjusted GPS Time
14RLS960860.las	Adjusted GPS Time
14RLS960875.las	Adjusted GPS Time
14RLS960890.las	Adjusted GPS Time
14RLS960905.las	Adjusted GPS Time
14RLS960920.las	Adjusted GPS Time
14RLS960935.las	Adjusted GPS Time
14RLS960950.las	Adjusted GPS Time
14RLS960965.las	Adjusted GPS Time
14RLS960980.las	Adjusted GPS Time
14RLS960995.las	Adjusted GPS Time
14RLS975185.las	Adjusted GPS Time
14RLS975200.las	Adjusted GPS Time
14RLS975215.las	Adjusted GPS Time
14RLS975230.las	Adjusted GPS Time

DPH-3 Report on Time of Global Positioning System Data (Tiled Data) - continued

File	GPS Time Type
14RLS975245.las	Adjusted GPS Time
14RLS975260.las	Adjusted GPS Time
14RLS975275.las	Adjusted GPS Time
14RLS975290.las	Adjusted GPS Time
14RLS975305.las	Adjusted GPS Time
14RLS975320.las	Adjusted GPS Time
14RLS975335.las	Adjusted GPS Time
14RLS975350.las	Adjusted GPS Time
14RLS975365.las	Adjusted GPS Time
14RLS975380.las	Adjusted GPS Time
14RLS975395.las	Adjusted GPS Time
14RLS975410.las	Adjusted GPS Time
14RLS975425.las	Adjusted GPS Time
14RLS975440.las	Adjusted GPS Time
14RLS975455.las	Adjusted GPS Time
14RLS975470.las	Adjusted GPS Time
14RLS975485.las	Adjusted GPS Time
14RLS975500.las	Adjusted GPS Time
14RLS975515.las	Adjusted GPS Time
14RLS975530.las	Adjusted GPS Time
14RLS975545.las	Adjusted GPS Time
14RLS975560.las	Adjusted GPS Time
14RLS975575.las	Adjusted GPS Time
14RLS975590.las	Adjusted GPS Time
14RLS975605.las	Adjusted GPS Time
14RLS975620.las	Adjusted GPS Time
14RLS975635.las	Adjusted GPS Time
14RLS975650.las	Adjusted GPS Time
14RLS975665.las	Adjusted GPS Time
14RLS975680.las	Adjusted GPS Time
14RLS975695.las	Adjusted GPS Time
14RLS975710.las	Adjusted GPS Time
14RLS975725.las	Adjusted GPS Time
14RLS975740.las	Adjusted GPS Time
14RLS975755.las	Adjusted GPS Time
14RLS975770.las	Adjusted GPS Time
14RLS975785.las	Adjusted GPS Time
14RLS975800.las	Adjusted GPS Time
14RLS975815.las	Adjusted GPS Time
14RLS975830.las	Adjusted GPS Time
14RLS975845.las	Adjusted GPS Time
14RLS975860.las	Adjusted GPS Time
14RLS975875.las	Adjusted GPS Time
14RLS975890.las	Adjusted GPS Time
14RLS975905.las	Adjusted GPS Time
14RLS975920.las	Adjusted GPS Time
14RLS975935.las	Adjusted GPS Time

DPH-3 Report on Time of Global Positioning System Data (Tiled Data) - continued

File	GPS Time Type
14RLS975950.las	Adjusted GPS Time
14RLS975965.las	Adjusted GPS Time
14RLS975980.las	Adjusted GPS Time
14RLS975995.las	Adjusted GPS Time
14RLS990185.las	Adjusted GPS Time
14RLS990200.las	Adjusted GPS Time
14RLS990215.las	Adjusted GPS Time
14RLS990230.las	Adjusted GPS Time
14RLS990245.las	Adjusted GPS Time
14RLS990260.las	Adjusted GPS Time
14RLS990275.las	Adjusted GPS Time
14RLS990290.las	Adjusted GPS Time
14RLS990305.las	Adjusted GPS Time
14RLS990320.las	Adjusted GPS Time
14RLS990335.las	Adjusted GPS Time
14RLS990350.las	Adjusted GPS Time
14RLS990365.las	Adjusted GPS Time
14RLS990380.las	Adjusted GPS Time
14RLS990395.las	Adjusted GPS Time
14RLS990410.las	Adjusted GPS Time
14RLS990425.las	Adjusted GPS Time
14RLS990440.las	Adjusted GPS Time
14RLS990455.las	Adjusted GPS Time
14RLS990470.las	Adjusted GPS Time
14RLS990485.las	Adjusted GPS Time
14RLS990500.las	Adjusted GPS Time
14RLS990515.las	Adjusted GPS Time
14RLS990530.las	Adjusted GPS Time
14RLS990545.las	Adjusted GPS Time
14RLS990560.las	Adjusted GPS Time
14RLS990575.las	Adjusted GPS Time
14RLS990590.las	Adjusted GPS Time
14RLS990605.las	Adjusted GPS Time
14RLS990620.las	Adjusted GPS Time
14RLS990635.las	Adjusted GPS Time
14RLS990650.las	Adjusted GPS Time
14RLS990665.las	Adjusted GPS Time
14RLS990680.las	Adjusted GPS Time
14RLS990695.las	Adjusted GPS Time
14RLS990710.las	Adjusted GPS Time
14RLS990725.las	Adjusted GPS Time
14RLS990740.las	Adjusted GPS Time
14RLS990755.las	Adjusted GPS Time
14RLS990770.las	Adjusted GPS Time
14RLS990785.las	Adjusted GPS Time
14RLS990800.las	Adjusted GPS Time
14RLS990815.las	Adjusted GPS Time

DPH-3 Report on Time of Global Positioning System Data (Tiled Data) - continued

File	GPS Time Type
14RLS990830.las	Adjusted GPS Time
14RLS990845.las	Adjusted GPS Time
14RLS990860.las	Adjusted GPS Time
14RLS990875.las	Adjusted GPS Time
14RLS990890.las	Adjusted GPS Time
14RLS990905.las	Adjusted GPS Time
14RLS990920.las	Adjusted GPS Time
14RLS990935.las	Adjusted GPS Time
14RLS990950.las	Adjusted GPS Time
14RLS990965.las	Adjusted GPS Time
14RLS990980.las	Adjusted GPS Time
14RLS990995.las	Adjusted GPS Time
14RLT465025.las	Adjusted GPS Time
14RLT465040.las	Adjusted GPS Time
14RLT465055.las	Adjusted GPS Time
14RLT465070.las	Adjusted GPS Time
14RLT480010.las	Adjusted GPS Time
14RLT480025.las	Adjusted GPS Time
14RLT480040.las	Adjusted GPS Time
14RLT480055.las	Adjusted GPS Time
14RLT480070.las	Adjusted GPS Time
14RLT495010.las	Adjusted GPS Time
14RLT495025.las	Adjusted GPS Time
14RLT495040.las	Adjusted GPS Time
14RLT495055.las	Adjusted GPS Time
14RLT495070.las	Adjusted GPS Time
14RLT510010.las	Adjusted GPS Time
14RLT510025.las	Adjusted GPS Time
14RLT510040.las	Adjusted GPS Time
14RLT510055.las	Adjusted GPS Time
14RLT510070.las	Adjusted GPS Time
14RLT525010.las	Adjusted GPS Time
14RLT525025.las	Adjusted GPS Time
14RLT525040.las	Adjusted GPS Time
14RLT525055.las	Adjusted GPS Time
14RLT525070.las	Adjusted GPS Time
14RLT540010.las	Adjusted GPS Time
14RLT540025.las	Adjusted GPS Time
14RLT540040.las	Adjusted GPS Time
14RLT540055.las	Adjusted GPS Time
14RLT540070.las	Adjusted GPS Time
14RLT555010.las	Adjusted GPS Time
14RLT555025.las	Adjusted GPS Time
14RLT555040.las	Adjusted GPS Time
14RLT555055.las	Adjusted GPS Time
14RLT555070.las	Adjusted GPS Time
14RLT570010.las	Adjusted GPS Time

DPH-3 Report on Time of Global Positioning System Data (Tiled Data) - continued

File	GPS Time Type
14RLT570025.las	Adjusted GPS Time
14RLT570040.las	Adjusted GPS Time
14RLT570055.las	Adjusted GPS Time
14RLT570070.las	Adjusted GPS Time
14RLT585010.las	Adjusted GPS Time
14RLT585025.las	Adjusted GPS Time
14RLT585040.las	Adjusted GPS Time
14RLT585055.las	Adjusted GPS Time
14RLT585070.las	Adjusted GPS Time
14RLT600010.las	Adjusted GPS Time
14RLT600025.las	Adjusted GPS Time
14RLT600040.las	Adjusted GPS Time
14RLT600055.las	Adjusted GPS Time
14RLT600070.las	Adjusted GPS Time
14RLT615010.las	Adjusted GPS Time
14RLT615025.las	Adjusted GPS Time
14RLT615040.las	Adjusted GPS Time
14RLT615055.las	Adjusted GPS Time
14RLT615070.las	Adjusted GPS Time
14RLT630010.las	Adjusted GPS Time
14RLT630025.las	Adjusted GPS Time
14RLT630040.las	Adjusted GPS Time
14RLT630055.las	Adjusted GPS Time
14RLT630070.las	Adjusted GPS Time
14RLT645010.las	Adjusted GPS Time
14RLT645025.las	Adjusted GPS Time
14RLT645040.las	Adjusted GPS Time
14RLT645055.las	Adjusted GPS Time
14RLT645070.las	Adjusted GPS Time
14RLT660010.las	Adjusted GPS Time
14RLT660025.las	Adjusted GPS Time
14RLT660040.las	Adjusted GPS Time
14RLT660055.las	Adjusted GPS Time
14RLT660070.las	Adjusted GPS Time
14RLT675010.las	Adjusted GPS Time
14RLT675025.las	Adjusted GPS Time
14RLT675040.las	Adjusted GPS Time
14RLT675055.las	Adjusted GPS Time
14RLT675070.las	Adjusted GPS Time
14RLT690010.las	Adjusted GPS Time
14RLT690025.las	Adjusted GPS Time
14RLT690040.las	Adjusted GPS Time
14RLT690055.las	Adjusted GPS Time
14RLT690070.las	Adjusted GPS Time
14RLT705010.las	Adjusted GPS Time
14RLT705025.las	Adjusted GPS Time
14RLT705040.las	Adjusted GPS Time

DPH-3 Report on Time of Global Positioning System Data (Tiled Data) - continued

File	GPS Time Type
14RLT705055.las	Adjusted GPS Time
14RLT705070.las	Adjusted GPS Time
14RLT720010.las	Adjusted GPS Time
14RLT720025.las	Adjusted GPS Time
14RLT720040.las	Adjusted GPS Time
14RLT720055.las	Adjusted GPS Time
14RLT720070.las	Adjusted GPS Time
14RLT735010.las	Adjusted GPS Time
14RLT735025.las	Adjusted GPS Time
14RLT735040.las	Adjusted GPS Time
14RLT735055.las	Adjusted GPS Time
14RLT735070.las	Adjusted GPS Time
14RLT750010.las	Adjusted GPS Time
14RLT750025.las	Adjusted GPS Time
14RLT750040.las	Adjusted GPS Time
14RLT750055.las	Adjusted GPS Time
14RLT750070.las	Adjusted GPS Time
14RLT765010.las	Adjusted GPS Time
14RLT765025.las	Adjusted GPS Time
14RLT765040.las	Adjusted GPS Time
14RLT765055.las	Adjusted GPS Time
14RLT765070.las	Adjusted GPS Time
14RLT780010.las	Adjusted GPS Time
14RLT780025.las	Adjusted GPS Time
14RLT780040.las	Adjusted GPS Time
14RLT780055.las	Adjusted GPS Time
14RLT780070.las	Adjusted GPS Time
14RLT795010.las	Adjusted GPS Time
14RLT795025.las	Adjusted GPS Time
14RLT795040.las	Adjusted GPS Time
14RLT795055.las	Adjusted GPS Time
14RLT795070.las	Adjusted GPS Time
14RLT810010.las	Adjusted GPS Time
14RLT810025.las	Adjusted GPS Time
14RLT810040.las	Adjusted GPS Time
14RLT810055.las	Adjusted GPS Time
14RLT810070.las	Adjusted GPS Time
14RLT825010.las	Adjusted GPS Time
14RLT825025.las	Adjusted GPS Time
14RLT825040.las	Adjusted GPS Time
14RLT825055.las	Adjusted GPS Time
14RLT825070.las	Adjusted GPS Time
14RLT840010.las	Adjusted GPS Time
14RLT840025.las	Adjusted GPS Time
14RLT840040.las	Adjusted GPS Time
14RLT840055.las	Adjusted GPS Time
14RLT840070.las	Adjusted GPS Time

DPH-3 Report on Time of Global Positioning System Data (Tiled Data) - continued

File	GPS Time Type
14RLT855010.las	Adjusted GPS Time
14RLT855025.las	Adjusted GPS Time
14RLT855040.las	Adjusted GPS Time
14RLT855055.las	Adjusted GPS Time
14RLT855070.las	Adjusted GPS Time
14RLT870010.las	Adjusted GPS Time
14RLT870025.las	Adjusted GPS Time
14RLT870040.las	Adjusted GPS Time
14RLT870055.las	Adjusted GPS Time
14RLT870070.las	Adjusted GPS Time
14RLT885010.las	Adjusted GPS Time
14RLT885025.las	Adjusted GPS Time
14RLT885040.las	Adjusted GPS Time
14RLT885055.las	Adjusted GPS Time
14RLT885070.las	Adjusted GPS Time
14RLT900010.las	Adjusted GPS Time
14RLT900025.las	Adjusted GPS Time
14RLT900040.las	Adjusted GPS Time
14RLT900055.las	Adjusted GPS Time
14RLT900070.las	Adjusted GPS Time
14RLT915010.las	Adjusted GPS Time
14RLT915025.las	Adjusted GPS Time
14RLT915040.las	Adjusted GPS Time
14RLT915055.las	Adjusted GPS Time
14RLT915070.las	Adjusted GPS Time
14RLT930010.las	Adjusted GPS Time
14RLT930025.las	Adjusted GPS Time
14RLT930040.las	Adjusted GPS Time
14RLT930055.las	Adjusted GPS Time
14RLT930070.las	Adjusted GPS Time
14RLT945010.las	Adjusted GPS Time
14RLT945025.las	Adjusted GPS Time
14RLT945040.las	Adjusted GPS Time
14RLT945055.las	Adjusted GPS Time
14RLT945070.las	Adjusted GPS Time
14RLT960010.las	Adjusted GPS Time
14RLT960025.las	Adjusted GPS Time
14RLT960040.las	Adjusted GPS Time
14RLT960055.las	Adjusted GPS Time
14RLT960070.las	Adjusted GPS Time
14RLT975010.las	Adjusted GPS Time
14RLT975025.las	Adjusted GPS Time
14RLT975040.las	Adjusted GPS Time
14RLT975055.las	Adjusted GPS Time
14RLT975070.las	Adjusted GPS Time
14RLT990010.las	Adjusted GPS Time
14RLT990025.las	Adjusted GPS Time

DPH-3 Report on Time of Global Positioning System Data (Tiled Data) - continued

File	GPS Time Type
14RLT990040.las	Adjusted GPS Time
14RLT990055.las	Adjusted GPS Time
14RLT990070.las	Adjusted GPS Time
14RMS005185.las	Adjusted GPS Time
14RMS005200.las	Adjusted GPS Time
14RMS005215.las	Adjusted GPS Time
14RMS005230.las	Adjusted GPS Time
14RMS005245.las	Adjusted GPS Time
14RMS005260.las	Adjusted GPS Time
14RMS005275.las	Adjusted GPS Time
14RMS005290.las	Adjusted GPS Time
14RMS005305.las	Adjusted GPS Time
14RMS005320.las	Adjusted GPS Time
14RMS005335.las	Adjusted GPS Time
14RMS005350.las	Adjusted GPS Time
14RMS005365.las	Adjusted GPS Time
14RMS005380.las	Adjusted GPS Time
14RMS005395.las	Adjusted GPS Time
14RMS005410.las	Adjusted GPS Time
14RMS005425.las	Adjusted GPS Time
14RMS005440.las	Adjusted GPS Time
14RMS005455.las	Adjusted GPS Time
14RMS005470.las	Adjusted GPS Time
14RMS005485.las	Adjusted GPS Time
14RMS005500.las	Adjusted GPS Time
14RMS005515.las	Adjusted GPS Time
14RMS005530.las	Adjusted GPS Time
14RMS005545.las	Adjusted GPS Time
14RMS005560.las	Adjusted GPS Time
14RMS005575.las	Adjusted GPS Time
14RMS005590.las	Adjusted GPS Time
14RMS005605.las	Adjusted GPS Time
14RMS005620.las	Adjusted GPS Time
14RMS005635.las	Adjusted GPS Time
14RMS005650.las	Adjusted GPS Time
14RMS005665.las	Adjusted GPS Time
14RMS005680.las	Adjusted GPS Time
14RMS005695.las	Adjusted GPS Time
14RMS005710.las	Adjusted GPS Time
14RMS005725.las	Adjusted GPS Time
14RMS005740.las	Adjusted GPS Time
14RMS005755.las	Adjusted GPS Time
14RMS005770.las	Adjusted GPS Time
14RMS005785.las	Adjusted GPS Time
14RMS005800.las	Adjusted GPS Time
14RMS005815.las	Adjusted GPS Time
14RMS005830.las	Adjusted GPS Time

DPH-3 Report on Time of Global Positioning System Data (Tiled Data) - continued

File	GPS Time Type
14RMS005845.las	Adjusted GPS Time
14RMS005860.las	Adjusted GPS Time
14RMS005875.las	Adjusted GPS Time
14RMS005890.las	Adjusted GPS Time
14RMS005905.las	Adjusted GPS Time
14RMS005920.las	Adjusted GPS Time
14RMS005935.las	Adjusted GPS Time
14RMS005950.las	Adjusted GPS Time
14RMS005965.las	Adjusted GPS Time
14RMS005980.las	Adjusted GPS Time
14RMS005995.las	Adjusted GPS Time
14RMS020185.las	Adjusted GPS Time
14RMS020200.las	Adjusted GPS Time
14RMS020215.las	Adjusted GPS Time
14RMS020230.las	Adjusted GPS Time
14RMS020245.las	Adjusted GPS Time
14RMS020260.las	Adjusted GPS Time
14RMS020275.las	Adjusted GPS Time
14RMS020290.las	Adjusted GPS Time
14RMS020305.las	Adjusted GPS Time
14RMS020320.las	Adjusted GPS Time
14RMS020335.las	Adjusted GPS Time
14RMS020350.las	Adjusted GPS Time
14RMS020365.las	Adjusted GPS Time
14RMS020380.las	Adjusted GPS Time
14RMS020395.las	Adjusted GPS Time
14RMS020410.las	Adjusted GPS Time
14RMS020425.las	Adjusted GPS Time
14RMS020440.las	Adjusted GPS Time
14RMS020455.las	Adjusted GPS Time
14RMS020470.las	Adjusted GPS Time
14RMS020485.las	Adjusted GPS Time
14RMS020500.las	Adjusted GPS Time
14RMS020515.las	Adjusted GPS Time
14RMS020530.las	Adjusted GPS Time
14RMS020545.las	Adjusted GPS Time
14RMS020560.las	Adjusted GPS Time
14RMS020575.las	Adjusted GPS Time
14RMS020590.las	Adjusted GPS Time
14RMS020605.las	Adjusted GPS Time
14RMS020620.las	Adjusted GPS Time
14RMS020635.las	Adjusted GPS Time
14RMS020650.las	Adjusted GPS Time
14RMS020665.las	Adjusted GPS Time
14RMS020680.las	Adjusted GPS Time
14RMS020695.las	Adjusted GPS Time
14RMS020710.las	Adjusted GPS Time

DPH-3 Report on Time of Global Positioning System Data (Tiled Data) - continued

File	GPS Time Type
14RMS020725.las	Adjusted GPS Time
14RMS020740.las	Adjusted GPS Time
14RMS020755.las	Adjusted GPS Time
14RMS020770.las	Adjusted GPS Time
14RMS020785.las	Adjusted GPS Time
14RMS020800.las	Adjusted GPS Time
14RMS020815.las	Adjusted GPS Time
14RMS020830.las	Adjusted GPS Time
14RMS020845.las	Adjusted GPS Time
14RMS020860.las	Adjusted GPS Time
14RMS020875.las	Adjusted GPS Time
14RMS020890.las	Adjusted GPS Time
14RMS020905.las	Adjusted GPS Time
14RMS020920.las	Adjusted GPS Time
14RMS020935.las	Adjusted GPS Time
14RMS020950.las	Adjusted GPS Time
14RMS020965.las	Adjusted GPS Time
14RMS020980.las	Adjusted GPS Time
14RMS020995.las	Adjusted GPS Time
14RMS035185.las	Adjusted GPS Time
14RMS035200.las	Adjusted GPS Time
14RMS035215.las	Adjusted GPS Time
14RMS035230.las	Adjusted GPS Time
14RMS035245.las	Adjusted GPS Time
14RMS035260.las	Adjusted GPS Time
14RMS035275.las	Adjusted GPS Time
14RMS035290.las	Adjusted GPS Time
14RMS035305.las	Adjusted GPS Time
14RMS035320.las	Adjusted GPS Time
14RMS035335.las	Adjusted GPS Time
14RMS035350.las	Adjusted GPS Time
14RMS035365.las	Adjusted GPS Time
14RMS035380.las	Adjusted GPS Time
14RMS035395.las	Adjusted GPS Time
14RMS035410.las	Adjusted GPS Time
14RMS035425.las	Adjusted GPS Time
14RMS035440.las	Adjusted GPS Time
14RMS035455.las	Adjusted GPS Time
14RMS035470.las	Adjusted GPS Time
14RMS035485.las	Adjusted GPS Time
14RMS035500.las	Adjusted GPS Time
14RMS035515.las	Adjusted GPS Time
14RMS035530.las	Adjusted GPS Time
14RMS035545.las	Adjusted GPS Time
14RMS035560.las	Adjusted GPS Time
14RMS035575.las	Adjusted GPS Time
14RMS035590.las	Adjusted GPS Time

DPH-3 Report on Time of Global Positioning System Data (Tiled Data) - continued

File	GPS Time Type
14RMS035605.las	Adjusted GPS Time
14RMS035620.las	Adjusted GPS Time
14RMS035635.las	Adjusted GPS Time
14RMS035650.las	Adjusted GPS Time
14RMS035665.las	Adjusted GPS Time
14RMS035680.las	Adjusted GPS Time
14RMS035695.las	Adjusted GPS Time
14RMS035710.las	Adjusted GPS Time
14RMS035725.las	Adjusted GPS Time
14RMS035740.las	Adjusted GPS Time
14RMS035755.las	Adjusted GPS Time
14RMS035770.las	Adjusted GPS Time
14RMS035785.las	Adjusted GPS Time
14RMS035800.las	Adjusted GPS Time
14RMS035815.las	Adjusted GPS Time
14RMS035830.las	Adjusted GPS Time
14RMS035845.las	Adjusted GPS Time
14RMS035860.las	Adjusted GPS Time
14RMS035875.las	Adjusted GPS Time
14RMS035890.las	Adjusted GPS Time
14RMS035905.las	Adjusted GPS Time
14RMS035920.las	Adjusted GPS Time
14RMS035935.las	Adjusted GPS Time
14RMS035950.las	Adjusted GPS Time
14RMS035965.las	Adjusted GPS Time
14RMS035980.las	Adjusted GPS Time
14RMS035995.las	Adjusted GPS Time
14RMS050185.las	Adjusted GPS Time
14RMS050200.las	Adjusted GPS Time
14RMS050215.las	Adjusted GPS Time
14RMS050230.las	Adjusted GPS Time
14RMS050245.las	Adjusted GPS Time
14RMS050260.las	Adjusted GPS Time
14RMS050275.las	Adjusted GPS Time
14RMS050290.las	Adjusted GPS Time
14RMS050305.las	Adjusted GPS Time
14RMS050320.las	Adjusted GPS Time
14RMS050335.las	Adjusted GPS Time
14RMS050350.las	Adjusted GPS Time
14RMS050365.las	Adjusted GPS Time
14RMS050380.las	Adjusted GPS Time
14RMS050395.las	Adjusted GPS Time
14RMS050410.las	Adjusted GPS Time
14RMS050425.las	Adjusted GPS Time
14RMS050440.las	Adjusted GPS Time
14RMS050455.las	Adjusted GPS Time
14RMS050470.las	Adjusted GPS Time

DPH-3 Report on Time of Global Positioning System Data (Tiled Data) - continued

File	GPS Time Type
14RMS050485.las	Adjusted GPS Time
14RMS050500.las	Adjusted GPS Time
14RMS050515.las	Adjusted GPS Time
14RMS050530.las	Adjusted GPS Time
14RMS050545.las	Adjusted GPS Time
14RMS050560.las	Adjusted GPS Time
14RMS050575.las	Adjusted GPS Time
14RMS050590.las	Adjusted GPS Time
14RMS050605.las	Adjusted GPS Time
14RMS050620.las	Adjusted GPS Time
14RMS050635.las	Adjusted GPS Time
14RMS050650.las	Adjusted GPS Time
14RMS050665.las	Adjusted GPS Time
14RMS050680.las	Adjusted GPS Time
14RMS050695.las	Adjusted GPS Time
14RMS050710.las	Adjusted GPS Time
14RMS050725.las	Adjusted GPS Time
14RMS050740.las	Adjusted GPS Time
14RMS050755.las	Adjusted GPS Time
14RMS050770.las	Adjusted GPS Time
14RMS050785.las	Adjusted GPS Time
14RMS050800.las	Adjusted GPS Time
14RMS050815.las	Adjusted GPS Time
14RMS050830.las	Adjusted GPS Time
14RMS050845.las	Adjusted GPS Time
14RMS050860.las	Adjusted GPS Time
14RMS050875.las	Adjusted GPS Time
14RMS050890.las	Adjusted GPS Time
14RMS050905.las	Adjusted GPS Time
14RMS050920.las	Adjusted GPS Time
14RMS050935.las	Adjusted GPS Time
14RMS050950.las	Adjusted GPS Time
14RMS050965.las	Adjusted GPS Time
14RMS050980.las	Adjusted GPS Time
14RMS050995.las	Adjusted GPS Time
14RMS065185.las	Adjusted GPS Time
14RMS065200.las	Adjusted GPS Time
14RMS065215.las	Adjusted GPS Time
14RMS065230.las	Adjusted GPS Time
14RMS065245.las	Adjusted GPS Time
14RMS065260.las	Adjusted GPS Time
14RMS065275.las	Adjusted GPS Time
14RMS065290.las	Adjusted GPS Time
14RMS065305.las	Adjusted GPS Time
14RMS065320.las	Adjusted GPS Time
14RMS065335.las	Adjusted GPS Time
14RMS065350.las	Adjusted GPS Time

DPH-3 Report on Time of Global Positioning System Data (Tiled Data) - continued

File	GPS Time Type
14RMS065365.las	Adjusted GPS Time
14RMS065380.las	Adjusted GPS Time
14RMS065395.las	Adjusted GPS Time
14RMS065410.las	Adjusted GPS Time
14RMS065425.las	Adjusted GPS Time
14RMS065440.las	Adjusted GPS Time
14RMS065455.las	Adjusted GPS Time
14RMS065470.las	Adjusted GPS Time
14RMS065485.las	Adjusted GPS Time
14RMS065500.las	Adjusted GPS Time
14RMS065515.las	Adjusted GPS Time
14RMS065530.las	Adjusted GPS Time
14RMS065545.las	Adjusted GPS Time
14RMS065560.las	Adjusted GPS Time
14RMS065575.las	Adjusted GPS Time
14RMS065590.las	Adjusted GPS Time
14RMS065605.las	Adjusted GPS Time
14RMS065620.las	Adjusted GPS Time
14RMS065635.las	Adjusted GPS Time
14RMS065650.las	Adjusted GPS Time
14RMS065665.las	Adjusted GPS Time
14RMS065680.las	Adjusted GPS Time
14RMS065695.las	Adjusted GPS Time
14RMS065710.las	Adjusted GPS Time
14RMS065725.las	Adjusted GPS Time
14RMS065740.las	Adjusted GPS Time
14RMS065755.las	Adjusted GPS Time
14RMS065770.las	Adjusted GPS Time
14RMS065785.las	Adjusted GPS Time
14RMS065800.las	Adjusted GPS Time
14RMS065815.las	Adjusted GPS Time
14RMS065830.las	Adjusted GPS Time
14RMS065845.las	Adjusted GPS Time
14RMS065860.las	Adjusted GPS Time
14RMS065875.las	Adjusted GPS Time
14RMS065890.las	Adjusted GPS Time
14RMS065905.las	Adjusted GPS Time
14RMS065920.las	Adjusted GPS Time
14RMS065935.las	Adjusted GPS Time
14RMS065950.las	Adjusted GPS Time
14RMS065965.las	Adjusted GPS Time
14RMS065980.las	Adjusted GPS Time
14RMS065995.las	Adjusted GPS Time
14RMS080185.las	Adjusted GPS Time
14RMS080200.las	Adjusted GPS Time
14RMS080215.las	Adjusted GPS Time
14RMS080230.las	Adjusted GPS Time

DPH-3 Report on Time of Global Positioning System Data (Tiled Data) - continued

File	GPS Time Type
14RMS080245.las	Adjusted GPS Time
14RMS080260.las	Adjusted GPS Time
14RMS080275.las	Adjusted GPS Time
14RMS080290.las	Adjusted GPS Time
14RMS080305.las	Adjusted GPS Time
14RMS080320.las	Adjusted GPS Time
14RMS080335.las	Adjusted GPS Time
14RMS080350.las	Adjusted GPS Time
14RMS080365.las	Adjusted GPS Time
14RMS080380.las	Adjusted GPS Time
14RMS080395.las	Adjusted GPS Time
14RMS080410.las	Adjusted GPS Time
14RMS080425.las	Adjusted GPS Time
14RMS080440.las	Adjusted GPS Time
14RMS080455.las	Adjusted GPS Time
14RMS080470.las	Adjusted GPS Time
14RMS080485.las	Adjusted GPS Time
14RMS080500.las	Adjusted GPS Time
14RMS080515.las	Adjusted GPS Time
14RMS080530.las	Adjusted GPS Time
14RMS080545.las	Adjusted GPS Time
14RMS080560.las	Adjusted GPS Time
14RMS080575.las	Adjusted GPS Time
14RMS080590.las	Adjusted GPS Time
14RMS080605.las	Adjusted GPS Time
14RMS080620.las	Adjusted GPS Time
14RMS080635.las	Adjusted GPS Time
14RMS080650.las	Adjusted GPS Time
14RMS080665.las	Adjusted GPS Time
14RMS080680.las	Adjusted GPS Time
14RMS080695.las	Adjusted GPS Time
14RMS080710.las	Adjusted GPS Time
14RMS080725.las	Adjusted GPS Time
14RMS080740.las	Adjusted GPS Time
14RMS080755.las	Adjusted GPS Time
14RMS080770.las	Adjusted GPS Time
14RMS080785.las	Adjusted GPS Time
14RMS080800.las	Adjusted GPS Time
14RMS080815.las	Adjusted GPS Time
14RMS080830.las	Adjusted GPS Time
14RMS080845.las	Adjusted GPS Time
14RMS080860.las	Adjusted GPS Time
14RMS080875.las	Adjusted GPS Time
14RMS080890.las	Adjusted GPS Time
14RMS080905.las	Adjusted GPS Time
14RMS080920.las	Adjusted GPS Time
14RMS080935.las	Adjusted GPS Time

DPH-3 Report on Time of Global Positioning System Data (Tiled Data) - continued

File	GPS Time Type
14RMS080950.las	Adjusted GPS Time
14RMS080965.las	Adjusted GPS Time
14RMS080980.las	Adjusted GPS Time
14RMS080995.las	Adjusted GPS Time
14RMS095185.las	Adjusted GPS Time
14RMS095200.las	Adjusted GPS Time
14RMS095215.las	Adjusted GPS Time
14RMS095230.las	Adjusted GPS Time
14RMS095245.las	Adjusted GPS Time
14RMS095260.las	Adjusted GPS Time
14RMS095275.las	Adjusted GPS Time
14RMS095290.las	Adjusted GPS Time
14RMS095305.las	Adjusted GPS Time
14RMS095320.las	Adjusted GPS Time
14RMS095335.las	Adjusted GPS Time
14RMS095350.las	Adjusted GPS Time
14RMS095365.las	Adjusted GPS Time
14RMS095380.las	Adjusted GPS Time
14RMS095395.las	Adjusted GPS Time
14RMS095410.las	Adjusted GPS Time
14RMS095425.las	Adjusted GPS Time
14RMS095440.las	Adjusted GPS Time
14RMS095455.las	Adjusted GPS Time
14RMS095470.las	Adjusted GPS Time
14RMS095485.las	Adjusted GPS Time
14RMS095500.las	Adjusted GPS Time
14RMS095515.las	Adjusted GPS Time
14RMS095530.las	Adjusted GPS Time
14RMS095545.las	Adjusted GPS Time
14RMS095560.las	Adjusted GPS Time
14RMS095575.las	Adjusted GPS Time
14RMS095590.las	Adjusted GPS Time
14RMS095605.las	Adjusted GPS Time
14RMS095620.las	Adjusted GPS Time
14RMS095635.las	Adjusted GPS Time
14RMS095650.las	Adjusted GPS Time
14RMS095665.las	Adjusted GPS Time
14RMS095680.las	Adjusted GPS Time
14RMS095695.las	Adjusted GPS Time
14RMS095710.las	Adjusted GPS Time
14RMS095725.las	Adjusted GPS Time
14RMS095740.las	Adjusted GPS Time
14RMS095755.las	Adjusted GPS Time
14RMS095770.las	Adjusted GPS Time
14RMS095785.las	Adjusted GPS Time
14RMS095800.las	Adjusted GPS Time
14RMS095815.las	Adjusted GPS Time

DPH-3 Report on Time of Global Positioning System Data (Tiled Data) - continued

File	GPS Time Type
14RMS095830.las	Adjusted GPS Time
14RMS095845.las	Adjusted GPS Time
14RMS095860.las	Adjusted GPS Time
14RMS095875.las	Adjusted GPS Time
14RMS095890.las	Adjusted GPS Time
14RMS095905.las	Adjusted GPS Time
14RMS095920.las	Adjusted GPS Time
14RMS095935.las	Adjusted GPS Time
14RMS095950.las	Adjusted GPS Time
14RMS095965.las	Adjusted GPS Time
14RMS095980.las	Adjusted GPS Time
14RMS095995.las	Adjusted GPS Time
14RMS110185.las	Adjusted GPS Time
14RMS110200.las	Adjusted GPS Time
14RMS110215.las	Adjusted GPS Time
14RMS110230.las	Adjusted GPS Time
14RMS110245.las	Adjusted GPS Time
14RMS110260.las	Adjusted GPS Time
14RMS110275.las	Adjusted GPS Time
14RMS110290.las	Adjusted GPS Time
14RMS110305.las	Adjusted GPS Time
14RMS110320.las	Adjusted GPS Time
14RMS110335.las	Adjusted GPS Time
14RMS110350.las	Adjusted GPS Time
14RMS110365.las	Adjusted GPS Time
14RMS110380.las	Adjusted GPS Time
14RMS110395.las	Adjusted GPS Time
14RMS110410.las	Adjusted GPS Time
14RMS110425.las	Adjusted GPS Time
14RMS110440.las	Adjusted GPS Time
14RMS110455.las	Adjusted GPS Time
14RMS110470.las	Adjusted GPS Time
14RMS110485.las	Adjusted GPS Time
14RMS110500.las	Adjusted GPS Time
14RMS110515.las	Adjusted GPS Time
14RMS110530.las	Adjusted GPS Time
14RMS110545.las	Adjusted GPS Time
14RMS110560.las	Adjusted GPS Time
14RMS110575.las	Adjusted GPS Time
14RMS110590.las	Adjusted GPS Time
14RMS110605.las	Adjusted GPS Time
14RMS110620.las	Adjusted GPS Time
14RMS110635.las	Adjusted GPS Time
14RMS110650.las	Adjusted GPS Time
14RMS110665.las	Adjusted GPS Time
14RMS110680.las	Adjusted GPS Time
14RMS110695.las	Adjusted GPS Time

DPH-3 Report on Time of Global Positioning System Data (Tiled Data) - continued

File	GPS Time Type
14RMS110710.las	Adjusted GPS Time
14RMS110725.las	Adjusted GPS Time
14RMS110740.las	Adjusted GPS Time
14RMS110755.las	Adjusted GPS Time
14RMS110770.las	Adjusted GPS Time
14RMS110785.las	Adjusted GPS Time
14RMS110800.las	Adjusted GPS Time
14RMS110815.las	Adjusted GPS Time
14RMS110830.las	Adjusted GPS Time
14RMS110845.las	Adjusted GPS Time
14RMS110860.las	Adjusted GPS Time
14RMS110875.las	Adjusted GPS Time
14RMS110890.las	Adjusted GPS Time
14RMS110905.las	Adjusted GPS Time
14RMS110920.las	Adjusted GPS Time
14RMS110935.las	Adjusted GPS Time
14RMS110950.las	Adjusted GPS Time
14RMS110965.las	Adjusted GPS Time
14RMS110980.las	Adjusted GPS Time
14RMS110995.las	Adjusted GPS Time
14RMS125185.las	Adjusted GPS Time
14RMS125200.las	Adjusted GPS Time
14RMS125215.las	Adjusted GPS Time
14RMS125230.las	Adjusted GPS Time
14RMS125245.las	Adjusted GPS Time
14RMS125260.las	Adjusted GPS Time
14RMS125275.las	Adjusted GPS Time
14RMS125290.las	Adjusted GPS Time
14RMS125305.las	Adjusted GPS Time
14RMS125320.las	Adjusted GPS Time
14RMS125335.las	Adjusted GPS Time
14RMS125350.las	Adjusted GPS Time
14RMS125365.las	Adjusted GPS Time
14RMS125380.las	Adjusted GPS Time
14RMS125395.las	Adjusted GPS Time
14RMS125410.las	Adjusted GPS Time
14RMS125425.las	Adjusted GPS Time
14RMS125440.las	Adjusted GPS Time
14RMS125455.las	Adjusted GPS Time
14RMS125470.las	Adjusted GPS Time
14RMS125485.las	Adjusted GPS Time
14RMS125500.las	Adjusted GPS Time
14RMS125515.las	Adjusted GPS Time
14RMS125530.las	Adjusted GPS Time
14RMS125545.las	Adjusted GPS Time
14RMS125560.las	Adjusted GPS Time
14RMS125575.las	Adjusted GPS Time

DPH-3 Report on Time of Global Positioning System Data (Tiled Data) - continued

File	GPS Time Type
14RMS125590.las	Adjusted GPS Time
14RMS125605.las	Adjusted GPS Time
14RMS125620.las	Adjusted GPS Time
14RMS125635.las	Adjusted GPS Time
14RMS125650.las	Adjusted GPS Time
14RMS125665.las	Adjusted GPS Time
14RMS125680.las	Adjusted GPS Time
14RMS125695.las	Adjusted GPS Time
14RMS125710.las	Adjusted GPS Time
14RMS125725.las	Adjusted GPS Time
14RMS125740.las	Adjusted GPS Time
14RMS125755.las	Adjusted GPS Time
14RMS125770.las	Adjusted GPS Time
14RMS125785.las	Adjusted GPS Time
14RMS125800.las	Adjusted GPS Time
14RMS125815.las	Adjusted GPS Time
14RMS125830.las	Adjusted GPS Time
14RMS125845.las	Adjusted GPS Time
14RMS125860.las	Adjusted GPS Time
14RMS125875.las	Adjusted GPS Time
14RMS125890.las	Adjusted GPS Time
14RMS125905.las	Adjusted GPS Time
14RMS125920.las	Adjusted GPS Time
14RMS125935.las	Adjusted GPS Time
14RMS125950.las	Adjusted GPS Time
14RMS125965.las	Adjusted GPS Time
14RMS125980.las	Adjusted GPS Time
14RMS125995.las	Adjusted GPS Time
14RMS140185.las	Adjusted GPS Time
14RMS140200.las	Adjusted GPS Time
14RMS140215.las	Adjusted GPS Time
14RMS140230.las	Adjusted GPS Time
14RMS140245.las	Adjusted GPS Time
14RMS140260.las	Adjusted GPS Time
14RMS140275.las	Adjusted GPS Time
14RMS140290.las	Adjusted GPS Time
14RMS140305.las	Adjusted GPS Time
14RMS140320.las	Adjusted GPS Time
14RMS140335.las	Adjusted GPS Time
14RMS140350.las	Adjusted GPS Time
14RMS140365.las	Adjusted GPS Time
14RMS140380.las	Adjusted GPS Time
14RMS140395.las	Adjusted GPS Time
14RMS140410.las	Adjusted GPS Time
14RMS140425.las	Adjusted GPS Time
14RMS140440.las	Adjusted GPS Time
14RMS140455.las	Adjusted GPS Time

DPH-3 Report on Time of Global Positioning System Data (Tiled Data) - continued

File	GPS Time Type
14RMS140470.las	Adjusted GPS Time
14RMS140485.las	Adjusted GPS Time
14RMS140500.las	Adjusted GPS Time
14RMS140515.las	Adjusted GPS Time
14RMS140530.las	Adjusted GPS Time
14RMS140545.las	Adjusted GPS Time
14RMS140560.las	Adjusted GPS Time
14RMS140575.las	Adjusted GPS Time
14RMS140590.las	Adjusted GPS Time
14RMS140605.las	Adjusted GPS Time
14RMS140620.las	Adjusted GPS Time
14RMS140635.las	Adjusted GPS Time
14RMS140650.las	Adjusted GPS Time
14RMS140665.las	Adjusted GPS Time
14RMS140680.las	Adjusted GPS Time
14RMS140695.las	Adjusted GPS Time
14RMS140710.las	Adjusted GPS Time
14RMS140725.las	Adjusted GPS Time
14RMS140740.las	Adjusted GPS Time
14RMS140755.las	Adjusted GPS Time
14RMS140770.las	Adjusted GPS Time
14RMS140785.las	Adjusted GPS Time
14RMS140800.las	Adjusted GPS Time
14RMS140815.las	Adjusted GPS Time
14RMS140830.las	Adjusted GPS Time
14RMS140845.las	Adjusted GPS Time
14RMS140860.las	Adjusted GPS Time
14RMS140875.las	Adjusted GPS Time
14RMS140890.las	Adjusted GPS Time
14RMS140905.las	Adjusted GPS Time
14RMS140920.las	Adjusted GPS Time
14RMS140935.las	Adjusted GPS Time
14RMS140950.las	Adjusted GPS Time
14RMS140965.las	Adjusted GPS Time
14RMS140980.las	Adjusted GPS Time
14RMS140995.las	Adjusted GPS Time
14RMS155185.las	Adjusted GPS Time
14RMS155200.las	Adjusted GPS Time
14RMS155215.las	Adjusted GPS Time
14RMS155230.las	Adjusted GPS Time
14RMS155245.las	Adjusted GPS Time
14RMS155260.las	Adjusted GPS Time
14RMS155275.las	Adjusted GPS Time
14RMS155290.las	Adjusted GPS Time
14RMS155305.las	Adjusted GPS Time
14RMS155320.las	Adjusted GPS Time
14RMS155335.las	Adjusted GPS Time

DPH-3 Report on Time of Global Positioning System Data (Tiled Data) - continued

File	GPS Time Type
14RMS155350.las	Adjusted GPS Time
14RMS155365.las	Adjusted GPS Time
14RMS155380.las	Adjusted GPS Time
14RMS155395.las	Adjusted GPS Time
14RMS155410.las	Adjusted GPS Time
14RMS155425.las	Adjusted GPS Time
14RMS155440.las	Adjusted GPS Time
14RMS155455.las	Adjusted GPS Time
14RMS155470.las	Adjusted GPS Time
14RMS155485.las	Adjusted GPS Time
14RMS155500.las	Adjusted GPS Time
14RMS155515.las	Adjusted GPS Time
14RMS155530.las	Adjusted GPS Time
14RMS155545.las	Adjusted GPS Time
14RMS155560.las	Adjusted GPS Time
14RMS155575.las	Adjusted GPS Time
14RMS155590.las	Adjusted GPS Time
14RMS155605.las	Adjusted GPS Time
14RMS155620.las	Adjusted GPS Time
14RMS155635.las	Adjusted GPS Time
14RMS155650.las	Adjusted GPS Time
14RMS155665.las	Adjusted GPS Time
14RMS155680.las	Adjusted GPS Time
14RMS155695.las	Adjusted GPS Time
14RMS155710.las	Adjusted GPS Time
14RMS155725.las	Adjusted GPS Time
14RMS155740.las	Adjusted GPS Time
14RMS155755.las	Adjusted GPS Time
14RMS155770.las	Adjusted GPS Time
14RMS155785.las	Adjusted GPS Time
14RMS155800.las	Adjusted GPS Time
14RMS155815.las	Adjusted GPS Time
14RMS155830.las	Adjusted GPS Time
14RMS155845.las	Adjusted GPS Time
14RMS155860.las	Adjusted GPS Time
14RMS155875.las	Adjusted GPS Time
14RMS155890.las	Adjusted GPS Time
14RMS155905.las	Adjusted GPS Time
14RMS155920.las	Adjusted GPS Time
14RMS155935.las	Adjusted GPS Time
14RMS155950.las	Adjusted GPS Time
14RMS155965.las	Adjusted GPS Time
14RMS155980.las	Adjusted GPS Time
14RMS155995.las	Adjusted GPS Time
14RMS170185.las	Adjusted GPS Time
14RMS170200.las	Adjusted GPS Time
14RMS170215.las	Adjusted GPS Time

DPH-3 Report on Time of Global Positioning System Data (Tiled Data) - continued

File	GPS Time Type
14RMS170230.las	Adjusted GPS Time
14RMS170245.las	Adjusted GPS Time
14RMS170260.las	Adjusted GPS Time
14RMS170275.las	Adjusted GPS Time
14RMS170290.las	Adjusted GPS Time
14RMS170305.las	Adjusted GPS Time
14RMS170320.las	Adjusted GPS Time
14RMS170335.las	Adjusted GPS Time
14RMS170350.las	Adjusted GPS Time
14RMS170365.las	Adjusted GPS Time
14RMS170380.las	Adjusted GPS Time
14RMS170395.las	Adjusted GPS Time
14RMS170410.las	Adjusted GPS Time
14RMS170425.las	Adjusted GPS Time
14RMS170440.las	Adjusted GPS Time
14RMS170455.las	Adjusted GPS Time
14RMS170470.las	Adjusted GPS Time
14RMS170485.las	Adjusted GPS Time
14RMS170500.las	Adjusted GPS Time
14RMS170515.las	Adjusted GPS Time
14RMS170530.las	Adjusted GPS Time
14RMS170545.las	Adjusted GPS Time
14RMS170560.las	Adjusted GPS Time
14RMS170575.las	Adjusted GPS Time
14RMS170590.las	Adjusted GPS Time
14RMS170605.las	Adjusted GPS Time
14RMS170620.las	Adjusted GPS Time
14RMS170635.las	Adjusted GPS Time
14RMS170650.las	Adjusted GPS Time
14RMS170665.las	Adjusted GPS Time
14RMS170680.las	Adjusted GPS Time
14RMS170695.las	Adjusted GPS Time
14RMS170710.las	Adjusted GPS Time
14RMS170725.las	Adjusted GPS Time
14RMS170740.las	Adjusted GPS Time
14RMS170755.las	Adjusted GPS Time
14RMS170770.las	Adjusted GPS Time
14RMS170785.las	Adjusted GPS Time
14RMS170800.las	Adjusted GPS Time
14RMS170815.las	Adjusted GPS Time
14RMS170830.las	Adjusted GPS Time
14RMS170845.las	Adjusted GPS Time
14RMS170860.las	Adjusted GPS Time
14RMS170875.las	Adjusted GPS Time
14RMS170890.las	Adjusted GPS Time
14RMS170905.las	Adjusted GPS Time
14RMS170920.las	Adjusted GPS Time

DPH-3 Report on Time of Global Positioning System Data (Tiled Data) - continued

File	GPS Time Type
14RMS170935.las	Adjusted GPS Time
14RMS170950.las	Adjusted GPS Time
14RMS170965.las	Adjusted GPS Time
14RMS170980.las	Adjusted GPS Time
14RMS170995.las	Adjusted GPS Time
14RMS185185.las	Adjusted GPS Time
14RMS185200.las	Adjusted GPS Time
14RMS185215.las	Adjusted GPS Time
14RMS185230.las	Adjusted GPS Time
14RMS185245.las	Adjusted GPS Time
14RMS185260.las	Adjusted GPS Time
14RMS185275.las	Adjusted GPS Time
14RMS185290.las	Adjusted GPS Time
14RMS185305.las	Adjusted GPS Time
14RMS185320.las	Adjusted GPS Time
14RMS185335.las	Adjusted GPS Time
14RMS185350.las	Adjusted GPS Time
14RMS185365.las	Adjusted GPS Time
14RMS185380.las	Adjusted GPS Time
14RMS185395.las	Adjusted GPS Time
14RMS185410.las	Adjusted GPS Time
14RMS185425.las	Adjusted GPS Time
14RMS185440.las	Adjusted GPS Time
14RMS185455.las	Adjusted GPS Time
14RMS185470.las	Adjusted GPS Time
14RMS185485.las	Adjusted GPS Time
14RMS185500.las	Adjusted GPS Time
14RMS185515.las	Adjusted GPS Time
14RMS185530.las	Adjusted GPS Time
14RMS185545.las	Adjusted GPS Time
14RMS185560.las	Adjusted GPS Time
14RMS185575.las	Adjusted GPS Time
14RMS185590.las	Adjusted GPS Time
14RMS185605.las	Adjusted GPS Time
14RMS185620.las	Adjusted GPS Time
14RMS185635.las	Adjusted GPS Time
14RMS185650.las	Adjusted GPS Time
14RMS185665.las	Adjusted GPS Time
14RMS185680.las	Adjusted GPS Time
14RMS185695.las	Adjusted GPS Time
14RMS185710.las	Adjusted GPS Time
14RMS185725.las	Adjusted GPS Time
14RMS185740.las	Adjusted GPS Time
14RMS185755.las	Adjusted GPS Time
14RMS185770.las	Adjusted GPS Time
14RMS185785.las	Adjusted GPS Time
14RMS185800.las	Adjusted GPS Time

DPH-3 Report on Time of Global Positioning System Data (Tiled Data) - continued

File	GPS Time Type
14RMS185815.las	Adjusted GPS Time
14RMS185830.las	Adjusted GPS Time
14RMS185845.las	Adjusted GPS Time
14RMS185860.las	Adjusted GPS Time
14RMS185875.las	Adjusted GPS Time
14RMS185890.las	Adjusted GPS Time
14RMS185905.las	Adjusted GPS Time
14RMS185920.las	Adjusted GPS Time
14RMS185935.las	Adjusted GPS Time
14RMS185950.las	Adjusted GPS Time
14RMS185965.las	Adjusted GPS Time
14RMS185980.las	Adjusted GPS Time
14RMS185995.las	Adjusted GPS Time
14RMS200185.las	Adjusted GPS Time
14RMS200200.las	Adjusted GPS Time
14RMS200215.las	Adjusted GPS Time
14RMS200230.las	Adjusted GPS Time
14RMS200245.las	Adjusted GPS Time
14RMS200260.las	Adjusted GPS Time
14RMS200275.las	Adjusted GPS Time
14RMS200290.las	Adjusted GPS Time
14RMS200305.las	Adjusted GPS Time
14RMS200320.las	Adjusted GPS Time
14RMS200335.las	Adjusted GPS Time
14RMS200350.las	Adjusted GPS Time
14RMS200365.las	Adjusted GPS Time
14RMS200380.las	Adjusted GPS Time
14RMS200395.las	Adjusted GPS Time
14RMS200410.las	Adjusted GPS Time
14RMS200425.las	Adjusted GPS Time
14RMS200440.las	Adjusted GPS Time
14RMS200455.las	Adjusted GPS Time
14RMS200470.las	Adjusted GPS Time
14RMS200485.las	Adjusted GPS Time
14RMS200500.las	Adjusted GPS Time
14RMS200515.las	Adjusted GPS Time
14RMS200530.las	Adjusted GPS Time
14RMS200545.las	Adjusted GPS Time
14RMS200560.las	Adjusted GPS Time
14RMS200575.las	Adjusted GPS Time
14RMS200590.las	Adjusted GPS Time
14RMS200605.las	Adjusted GPS Time
14RMS200620.las	Adjusted GPS Time
14RMS200635.las	Adjusted GPS Time
14RMS200650.las	Adjusted GPS Time
14RMS200665.las	Adjusted GPS Time
14RMS200680.las	Adjusted GPS Time

DPH-3 Report on Time of Global Positioning System Data (Tiled Data) - continued

File	GPS Time Type
14RMS200695.las	Adjusted GPS Time
14RMS200710.las	Adjusted GPS Time
14RMS200725.las	Adjusted GPS Time
14RMS200740.las	Adjusted GPS Time
14RMS200755.las	Adjusted GPS Time
14RMS200770.las	Adjusted GPS Time
14RMS200785.las	Adjusted GPS Time
14RMS200800.las	Adjusted GPS Time
14RMS200815.las	Adjusted GPS Time
14RMS200830.las	Adjusted GPS Time
14RMS200845.las	Adjusted GPS Time
14RMS200860.las	Adjusted GPS Time
14RMS200875.las	Adjusted GPS Time
14RMS200890.las	Adjusted GPS Time
14RMS200905.las	Adjusted GPS Time
14RMS200920.las	Adjusted GPS Time
14RMS200935.las	Adjusted GPS Time
14RMS200950.las	Adjusted GPS Time
14RMS200965.las	Adjusted GPS Time
14RMS200980.las	Adjusted GPS Time
14RMS200995.las	Adjusted GPS Time
14RMS215185.las	Adjusted GPS Time
14RMS215200.las	Adjusted GPS Time
14RMS215215.las	Adjusted GPS Time
14RMS215230.las	Adjusted GPS Time
14RMS215245.las	Adjusted GPS Time
14RMS215260.las	Adjusted GPS Time
14RMS215275.las	Adjusted GPS Time
14RMS215290.las	Adjusted GPS Time
14RMS215305.las	Adjusted GPS Time
14RMS215320.las	Adjusted GPS Time
14RMS215335.las	Adjusted GPS Time
14RMS215350.las	Adjusted GPS Time
14RMS215365.las	Adjusted GPS Time
14RMS215380.las	Adjusted GPS Time
14RMS215395.las	Adjusted GPS Time
14RMS215410.las	Adjusted GPS Time
14RMS215425.las	Adjusted GPS Time
14RMS215440.las	Adjusted GPS Time
14RMS215455.las	Adjusted GPS Time
14RMS215470.las	Adjusted GPS Time
14RMS215485.las	Adjusted GPS Time
14RMS215500.las	Adjusted GPS Time
14RMS215515.las	Adjusted GPS Time
14RMS215530.las	Adjusted GPS Time
14RMS215545.las	Adjusted GPS Time
14RMS215560.las	Adjusted GPS Time

DPH-3 Report on Time of Global Positioning System Data (Tiled Data) - continued

File	GPS Time Type
14RMS215575.las	Adjusted GPS Time
14RMS215590.las	Adjusted GPS Time
14RMS215605.las	Adjusted GPS Time
14RMS215620.las	Adjusted GPS Time
14RMS215635.las	Adjusted GPS Time
14RMS215650.las	Adjusted GPS Time
14RMS215665.las	Adjusted GPS Time
14RMS215680.las	Adjusted GPS Time
14RMS215695.las	Adjusted GPS Time
14RMS215710.las	Adjusted GPS Time
14RMS215725.las	Adjusted GPS Time
14RMS215740.las	Adjusted GPS Time
14RMS215755.las	Adjusted GPS Time
14RMS215770.las	Adjusted GPS Time
14RMS215785.las	Adjusted GPS Time
14RMS215800.las	Adjusted GPS Time
14RMS215815.las	Adjusted GPS Time
14RMS215830.las	Adjusted GPS Time
14RMS215845.las	Adjusted GPS Time
14RMS215860.las	Adjusted GPS Time
14RMS215875.las	Adjusted GPS Time
14RMS215890.las	Adjusted GPS Time
14RMS215905.las	Adjusted GPS Time
14RMS215920.las	Adjusted GPS Time
14RMS215935.las	Adjusted GPS Time
14RMS215950.las	Adjusted GPS Time
14RMS215965.las	Adjusted GPS Time
14RMS215980.las	Adjusted GPS Time
14RMS215995.las	Adjusted GPS Time
14RMS230185.las	Adjusted GPS Time
14RMS230200.las	Adjusted GPS Time
14RMS230215.las	Adjusted GPS Time
14RMS230230.las	Adjusted GPS Time
14RMS230245.las	Adjusted GPS Time
14RMS230260.las	Adjusted GPS Time
14RMS230275.las	Adjusted GPS Time
14RMS230290.las	Adjusted GPS Time
14RMS230305.las	Adjusted GPS Time
14RMS230320.las	Adjusted GPS Time
14RMS230335.las	Adjusted GPS Time
14RMS230350.las	Adjusted GPS Time
14RMS230365.las	Adjusted GPS Time
14RMS230380.las	Adjusted GPS Time
14RMS230395.las	Adjusted GPS Time
14RMS230410.las	Adjusted GPS Time
14RMS230425.las	Adjusted GPS Time
14RMS230440.las	Adjusted GPS Time

DPH-3 Report on Time of Global Positioning System Data (Tiled Data) - continued

File	GPS Time Type
14RMS230455.las	Adjusted GPS Time
14RMS230470.las	Adjusted GPS Time
14RMS230485.las	Adjusted GPS Time
14RMS230500.las	Adjusted GPS Time
14RMS230515.las	Adjusted GPS Time
14RMS230530.las	Adjusted GPS Time
14RMS230545.las	Adjusted GPS Time
14RMS230560.las	Adjusted GPS Time
14RMS230575.las	Adjusted GPS Time
14RMS230590.las	Adjusted GPS Time
14RMS230605.las	Adjusted GPS Time
14RMS230620.las	Adjusted GPS Time
14RMS230635.las	Adjusted GPS Time
14RMS230650.las	Adjusted GPS Time
14RMS230665.las	Adjusted GPS Time
14RMS230680.las	Adjusted GPS Time
14RMS230695.las	Adjusted GPS Time
14RMS230710.las	Adjusted GPS Time
14RMS230725.las	Adjusted GPS Time
14RMS230740.las	Adjusted GPS Time
14RMS230755.las	Adjusted GPS Time
14RMS230770.las	Adjusted GPS Time
14RMS230785.las	Adjusted GPS Time
14RMS230800.las	Adjusted GPS Time
14RMS230815.las	Adjusted GPS Time
14RMS230830.las	Adjusted GPS Time
14RMS230845.las	Adjusted GPS Time
14RMS230860.las	Adjusted GPS Time
14RMS230875.las	Adjusted GPS Time
14RMS230890.las	Adjusted GPS Time
14RMS230905.las	Adjusted GPS Time
14RMS230920.las	Adjusted GPS Time
14RMS230935.las	Adjusted GPS Time
14RMS230950.las	Adjusted GPS Time
14RMS230965.las	Adjusted GPS Time
14RMS230980.las	Adjusted GPS Time
14RMS230995.las	Adjusted GPS Time
14RMS245185.las	Adjusted GPS Time
14RMS245200.las	Adjusted GPS Time
14RMS245215.las	Adjusted GPS Time
14RMS245230.las	Adjusted GPS Time
14RMS245245.las	Adjusted GPS Time
14RMS245260.las	Adjusted GPS Time
14RMS245275.las	Adjusted GPS Time
14RMS245290.las	Adjusted GPS Time
14RMS245305.las	Adjusted GPS Time
14RMS245320.las	Adjusted GPS Time

DPH-3 Report on Time of Global Positioning System Data (Tiled Data) - continued

File	GPS Time Type
14RMS245335.las	Adjusted GPS Time
14RMS245350.las	Adjusted GPS Time
14RMS245365.las	Adjusted GPS Time
14RMS245380.las	Adjusted GPS Time
14RMS245395.las	Adjusted GPS Time
14RMS245410.las	Adjusted GPS Time
14RMS245425.las	Adjusted GPS Time
14RMS245440.las	Adjusted GPS Time
14RMS245455.las	Adjusted GPS Time
14RMS245470.las	Adjusted GPS Time
14RMS245485.las	Adjusted GPS Time
14RMS245500.las	Adjusted GPS Time
14RMS245515.las	Adjusted GPS Time
14RMS245530.las	Adjusted GPS Time
14RMS245545.las	Adjusted GPS Time
14RMS245560.las	Adjusted GPS Time
14RMS245575.las	Adjusted GPS Time
14RMS245590.las	Adjusted GPS Time
14RMS245605.las	Adjusted GPS Time
14RMS245620.las	Adjusted GPS Time
14RMS245635.las	Adjusted GPS Time
14RMS245650.las	Adjusted GPS Time
14RMS245665.las	Adjusted GPS Time
14RMS245680.las	Adjusted GPS Time
14RMS245695.las	Adjusted GPS Time
14RMS245710.las	Adjusted GPS Time
14RMS245725.las	Adjusted GPS Time
14RMS245740.las	Adjusted GPS Time
14RMS245755.las	Adjusted GPS Time
14RMS245770.las	Adjusted GPS Time
14RMS245785.las	Adjusted GPS Time
14RMS245800.las	Adjusted GPS Time
14RMS245815.las	Adjusted GPS Time
14RMS245830.las	Adjusted GPS Time
14RMS245845.las	Adjusted GPS Time
14RMS245860.las	Adjusted GPS Time
14RMS245875.las	Adjusted GPS Time
14RMS245890.las	Adjusted GPS Time
14RMS245905.las	Adjusted GPS Time
14RMS245920.las	Adjusted GPS Time
14RMS245935.las	Adjusted GPS Time
14RMS245950.las	Adjusted GPS Time
14RMS245965.las	Adjusted GPS Time
14RMS245980.las	Adjusted GPS Time
14RMS245995.las	Adjusted GPS Time
14RMS260185.las	Adjusted GPS Time
14RMS260200.las	Adjusted GPS Time

DPH-3 Report on Time of Global Positioning System Data (Tiled Data) - continued

File	GPS Time Type
14RMS260215.las	Adjusted GPS Time
14RMS260230.las	Adjusted GPS Time
14RMS260245.las	Adjusted GPS Time
14RMS260260.las	Adjusted GPS Time
14RMS260275.las	Adjusted GPS Time
14RMS260290.las	Adjusted GPS Time
14RMS260305.las	Adjusted GPS Time
14RMS260320.las	Adjusted GPS Time
14RMS260335.las	Adjusted GPS Time
14RMS260350.las	Adjusted GPS Time
14RMS260365.las	Adjusted GPS Time
14RMS260380.las	Adjusted GPS Time
14RMS260395.las	Adjusted GPS Time
14RMS260410.las	Adjusted GPS Time
14RMS260425.las	Adjusted GPS Time
14RMS260440.las	Adjusted GPS Time
14RMS260455.las	Adjusted GPS Time
14RMS260470.las	Adjusted GPS Time
14RMS260485.las	Adjusted GPS Time
14RMS260500.las	Adjusted GPS Time
14RMS260515.las	Adjusted GPS Time
14RMS260530.las	Adjusted GPS Time
14RMS260545.las	Adjusted GPS Time
14RMS260560.las	Adjusted GPS Time
14RMS260575.las	Adjusted GPS Time
14RMS260590.las	Adjusted GPS Time
14RMS260605.las	Adjusted GPS Time
14RMS260620.las	Adjusted GPS Time
14RMS260635.las	Adjusted GPS Time
14RMS260650.las	Adjusted GPS Time
14RMS260665.las	Adjusted GPS Time
14RMS260680.las	Adjusted GPS Time
14RMS260695.las	Adjusted GPS Time
14RMS260710.las	Adjusted GPS Time
14RMS260725.las	Adjusted GPS Time
14RMS260740.las	Adjusted GPS Time
14RMS260755.las	Adjusted GPS Time
14RMS260770.las	Adjusted GPS Time
14RMS260785.las	Adjusted GPS Time
14RMS260800.las	Adjusted GPS Time
14RMS260815.las	Adjusted GPS Time
14RMS260830.las	Adjusted GPS Time
14RMS260845.las	Adjusted GPS Time
14RMS260860.las	Adjusted GPS Time
14RMS260875.las	Adjusted GPS Time
14RMS260890.las	Adjusted GPS Time
14RMS260905.las	Adjusted GPS Time

DPH-3 Report on Time of Global Positioning System Data (Tiled Data) - continued

File	GPS Time Type
14RMS260920.las	Adjusted GPS Time
14RMS260935.las	Adjusted GPS Time
14RMS260950.las	Adjusted GPS Time
14RMS260965.las	Adjusted GPS Time
14RMS260980.las	Adjusted GPS Time
14RMS260995.las	Adjusted GPS Time
14RMS275185.las	Adjusted GPS Time
14RMS275200.las	Adjusted GPS Time
14RMS275215.las	Adjusted GPS Time
14RMS275230.las	Adjusted GPS Time
14RMS275245.las	Adjusted GPS Time
14RMS275260.las	Adjusted GPS Time
14RMS275275.las	Adjusted GPS Time
14RMS275290.las	Adjusted GPS Time
14RMS275305.las	Adjusted GPS Time
14RMS275320.las	Adjusted GPS Time
14RMS275335.las	Adjusted GPS Time
14RMS275350.las	Adjusted GPS Time
14RMS275365.las	Adjusted GPS Time
14RMS275380.las	Adjusted GPS Time
14RMS275395.las	Adjusted GPS Time
14RMS275410.las	Adjusted GPS Time
14RMS275425.las	Adjusted GPS Time
14RMS275440.las	Adjusted GPS Time
14RMS275455.las	Adjusted GPS Time
14RMS275470.las	Adjusted GPS Time
14RMS275485.las	Adjusted GPS Time
14RMS275500.las	Adjusted GPS Time
14RMS275515.las	Adjusted GPS Time
14RMS275530.las	Adjusted GPS Time
14RMS275545.las	Adjusted GPS Time
14RMS275560.las	Adjusted GPS Time
14RMS275575.las	Adjusted GPS Time
14RMS275590.las	Adjusted GPS Time
14RMS275605.las	Adjusted GPS Time
14RMS275620.las	Adjusted GPS Time
14RMS275635.las	Adjusted GPS Time
14RMS275650.las	Adjusted GPS Time
14RMS275665.las	Adjusted GPS Time
14RMS275680.las	Adjusted GPS Time
14RMS275695.las	Adjusted GPS Time
14RMS275710.las	Adjusted GPS Time
14RMS275725.las	Adjusted GPS Time
14RMS275740.las	Adjusted GPS Time
14RMS275755.las	Adjusted GPS Time
14RMS275770.las	Adjusted GPS Time
14RMS275785.las	Adjusted GPS Time

DPH-3 Report on Time of Global Positioning System Data (Tiled Data) - continued

File	GPS Time Type
14RMS275800.las	Adjusted GPS Time
14RMS275815.las	Adjusted GPS Time
14RMS275830.las	Adjusted GPS Time
14RMS275845.las	Adjusted GPS Time
14RMS275860.las	Adjusted GPS Time
14RMS275875.las	Adjusted GPS Time
14RMS275890.las	Adjusted GPS Time
14RMS275905.las	Adjusted GPS Time
14RMS275920.las	Adjusted GPS Time
14RMS275935.las	Adjusted GPS Time
14RMS275950.las	Adjusted GPS Time
14RMS275965.las	Adjusted GPS Time
14RMS275980.las	Adjusted GPS Time
14RMS275995.las	Adjusted GPS Time
14RMS290185.las	Adjusted GPS Time
14RMS290200.las	Adjusted GPS Time
14RMS290215.las	Adjusted GPS Time
14RMS290230.las	Adjusted GPS Time
14RMS290245.las	Adjusted GPS Time
14RMS290260.las	Adjusted GPS Time
14RMS290275.las	Adjusted GPS Time
14RMS290290.las	Adjusted GPS Time
14RMS290305.las	Adjusted GPS Time
14RMS290320.las	Adjusted GPS Time
14RMS290335.las	Adjusted GPS Time
14RMS290350.las	Adjusted GPS Time
14RMS290365.las	Adjusted GPS Time
14RMS290380.las	Adjusted GPS Time
14RMS290395.las	Adjusted GPS Time
14RMS290410.las	Adjusted GPS Time
14RMS290425.las	Adjusted GPS Time
14RMS290440.las	Adjusted GPS Time
14RMS290455.las	Adjusted GPS Time
14RMS290470.las	Adjusted GPS Time
14RMS290485.las	Adjusted GPS Time
14RMS290500.las	Adjusted GPS Time
14RMS290515.las	Adjusted GPS Time
14RMS290530.las	Adjusted GPS Time
14RMS290545.las	Adjusted GPS Time
14RMS290560.las	Adjusted GPS Time
14RMS290575.las	Adjusted GPS Time
14RMS290590.las	Adjusted GPS Time
14RMS290605.las	Adjusted GPS Time
14RMS290620.las	Adjusted GPS Time
14RMS290635.las	Adjusted GPS Time
14RMS290650.las	Adjusted GPS Time
14RMS290665.las	Adjusted GPS Time

DPH-3 Report on Time of Global Positioning System Data (Tiled Data) - continued

File	GPS Time Type
14RMS290680.las	Adjusted GPS Time
14RMS290695.las	Adjusted GPS Time
14RMS290710.las	Adjusted GPS Time
14RMS290725.las	Adjusted GPS Time
14RMS290740.las	Adjusted GPS Time
14RMS290755.las	Adjusted GPS Time
14RMS290770.las	Adjusted GPS Time
14RMS290785.las	Adjusted GPS Time
14RMS290800.las	Adjusted GPS Time
14RMS290815.las	Adjusted GPS Time
14RMS290830.las	Adjusted GPS Time
14RMS290845.las	Adjusted GPS Time
14RMS290860.las	Adjusted GPS Time
14RMS290875.las	Adjusted GPS Time
14RMS290890.las	Adjusted GPS Time
14RMS290905.las	Adjusted GPS Time
14RMS290920.las	Adjusted GPS Time
14RMS290935.las	Adjusted GPS Time
14RMS290950.las	Adjusted GPS Time
14RMS290965.las	Adjusted GPS Time
14RMS290980.las	Adjusted GPS Time
14RMS290995.las	Adjusted GPS Time
14RMS305185.las	Adjusted GPS Time
14RMS305200.las	Adjusted GPS Time
14RMS305215.las	Adjusted GPS Time
14RMS305230.las	Adjusted GPS Time
14RMS305245.las	Adjusted GPS Time
14RMS305260.las	Adjusted GPS Time
14RMS305275.las	Adjusted GPS Time
14RMS305290.las	Adjusted GPS Time
14RMS305305.las	Adjusted GPS Time
14RMS305320.las	Adjusted GPS Time
14RMS305335.las	Adjusted GPS Time
14RMS305350.las	Adjusted GPS Time
14RMS305365.las	Adjusted GPS Time
14RMS305380.las	Adjusted GPS Time
14RMS305395.las	Adjusted GPS Time
14RMS305410.las	Adjusted GPS Time
14RMS305425.las	Adjusted GPS Time
14RMS305440.las	Adjusted GPS Time
14RMS305455.las	Adjusted GPS Time
14RMS305470.las	Adjusted GPS Time
14RMS305485.las	Adjusted GPS Time
14RMS305500.las	Adjusted GPS Time
14RMS305515.las	Adjusted GPS Time
14RMS305530.las	Adjusted GPS Time
14RMS305545.las	Adjusted GPS Time

DPH-3 Report on Time of Global Positioning System Data (Tiled Data) - continued

File	GPS Time Type
14RMS305560.las	Adjusted GPS Time
14RMS305575.las	Adjusted GPS Time
14RMS305590.las	Adjusted GPS Time
14RMS305605.las	Adjusted GPS Time
14RMS305620.las	Adjusted GPS Time
14RMS305635.las	Adjusted GPS Time
14RMS305650.las	Adjusted GPS Time
14RMS305665.las	Adjusted GPS Time
14RMS305680.las	Adjusted GPS Time
14RMS305695.las	Adjusted GPS Time
14RMS305710.las	Adjusted GPS Time
14RMS305725.las	Adjusted GPS Time
14RMS305740.las	Adjusted GPS Time
14RMS305755.las	Adjusted GPS Time
14RMS305770.las	Adjusted GPS Time
14RMS305785.las	Adjusted GPS Time
14RMS305800.las	Adjusted GPS Time
14RMS305815.las	Adjusted GPS Time
14RMS305830.las	Adjusted GPS Time
14RMS305845.las	Adjusted GPS Time
14RMS305860.las	Adjusted GPS Time
14RMS305875.las	Adjusted GPS Time
14RMS305890.las	Adjusted GPS Time
14RMS305905.las	Adjusted GPS Time
14RMS305920.las	Adjusted GPS Time
14RMS305935.las	Adjusted GPS Time
14RMS305950.las	Adjusted GPS Time
14RMS305965.las	Adjusted GPS Time
14RMS305980.las	Adjusted GPS Time
14RMS305995.las	Adjusted GPS Time
14RMS320185.las	Adjusted GPS Time
14RMS320200.las	Adjusted GPS Time
14RMS320215.las	Adjusted GPS Time
14RMS320230.las	Adjusted GPS Time
14RMS320245.las	Adjusted GPS Time
14RMS320260.las	Adjusted GPS Time
14RMS320275.las	Adjusted GPS Time
14RMS320290.las	Adjusted GPS Time
14RMS320305.las	Adjusted GPS Time
14RMS320320.las	Adjusted GPS Time
14RMS320335.las	Adjusted GPS Time
14RMS320350.las	Adjusted GPS Time
14RMS320365.las	Adjusted GPS Time
14RMS320380.las	Adjusted GPS Time
14RMS320395.las	Adjusted GPS Time
14RMS320410.las	Adjusted GPS Time
14RMS320425.las	Adjusted GPS Time

DPH-3 Report on Time of Global Positioning System Data (Tiled Data) - continued

File	GPS Time Type
14RMS320440.las	Adjusted GPS Time
14RMS320455.las	Adjusted GPS Time
14RMS320470.las	Adjusted GPS Time
14RMS320485.las	Adjusted GPS Time
14RMS320500.las	Adjusted GPS Time
14RMS320515.las	Adjusted GPS Time
14RMS320530.las	Adjusted GPS Time
14RMS320545.las	Adjusted GPS Time
14RMS320560.las	Adjusted GPS Time
14RMS320575.las	Adjusted GPS Time
14RMS320590.las	Adjusted GPS Time
14RMS320605.las	Adjusted GPS Time
14RMS320620.las	Adjusted GPS Time
14RMS320635.las	Adjusted GPS Time
14RMS320650.las	Adjusted GPS Time
14RMS320665.las	Adjusted GPS Time
14RMS320680.las	Adjusted GPS Time
14RMS320695.las	Adjusted GPS Time
14RMS320710.las	Adjusted GPS Time
14RMS320725.las	Adjusted GPS Time
14RMS320740.las	Adjusted GPS Time
14RMS320755.las	Adjusted GPS Time
14RMS320770.las	Adjusted GPS Time
14RMS320785.las	Adjusted GPS Time
14RMS320800.las	Adjusted GPS Time
14RMS320815.las	Adjusted GPS Time
14RMS320830.las	Adjusted GPS Time
14RMS320845.las	Adjusted GPS Time
14RMS320860.las	Adjusted GPS Time
14RMS320875.las	Adjusted GPS Time
14RMS320890.las	Adjusted GPS Time
14RMS320905.las	Adjusted GPS Time
14RMS320920.las	Adjusted GPS Time
14RMS320935.las	Adjusted GPS Time
14RMS320950.las	Adjusted GPS Time
14RMS320965.las	Adjusted GPS Time
14RMS320980.las	Adjusted GPS Time
14RMS320995.las	Adjusted GPS Time
14RMS335185.las	Adjusted GPS Time
14RMS335200.las	Adjusted GPS Time
14RMS335215.las	Adjusted GPS Time
14RMS335230.las	Adjusted GPS Time
14RMS335245.las	Adjusted GPS Time
14RMS335260.las	Adjusted GPS Time
14RMS335275.las	Adjusted GPS Time
14RMS335290.las	Adjusted GPS Time
14RMS335305.las	Adjusted GPS Time

DPH-3 Report on Time of Global Positioning System Data (Tiled Data) - continued

File	GPS Time Type
14RMS335320.las	Adjusted GPS Time
14RMS335335.las	Adjusted GPS Time
14RMS335350.las	Adjusted GPS Time
14RMS335365.las	Adjusted GPS Time
14RMS335380.las	Adjusted GPS Time
14RMS335395.las	Adjusted GPS Time
14RMS335410.las	Adjusted GPS Time
14RMS335425.las	Adjusted GPS Time
14RMS335440.las	Adjusted GPS Time
14RMS335455.las	Adjusted GPS Time
14RMS335470.las	Adjusted GPS Time
14RMS335485.las	Adjusted GPS Time
14RMS335500.las	Adjusted GPS Time
14RMS335515.las	Adjusted GPS Time
14RMS335530.las	Adjusted GPS Time
14RMS335545.las	Adjusted GPS Time
14RMS335560.las	Adjusted GPS Time
14RMS335575.las	Adjusted GPS Time
14RMS335590.las	Adjusted GPS Time
14RMS335605.las	Adjusted GPS Time
14RMS335620.las	Adjusted GPS Time
14RMS335635.las	Adjusted GPS Time
14RMS335650.las	Adjusted GPS Time
14RMS335665.las	Adjusted GPS Time
14RMS335680.las	Adjusted GPS Time
14RMS335695.las	Adjusted GPS Time
14RMS335710.las	Adjusted GPS Time
14RMS335725.las	Adjusted GPS Time
14RMS335740.las	Adjusted GPS Time
14RMS335755.las	Adjusted GPS Time
14RMS335770.las	Adjusted GPS Time
14RMS335785.las	Adjusted GPS Time
14RMS335800.las	Adjusted GPS Time
14RMS335815.las	Adjusted GPS Time
14RMS335830.las	Adjusted GPS Time
14RMS335845.las	Adjusted GPS Time
14RMS335860.las	Adjusted GPS Time
14RMS335875.las	Adjusted GPS Time
14RMS335890.las	Adjusted GPS Time
14RMS335905.las	Adjusted GPS Time
14RMS335920.las	Adjusted GPS Time
14RMS335935.las	Adjusted GPS Time
14RMS335950.las	Adjusted GPS Time
14RMS335965.las	Adjusted GPS Time
14RMS335980.las	Adjusted GPS Time
14RMS335995.las	Adjusted GPS Time
14RMS350185.las	Adjusted GPS Time

DPH-3 Report on Time of Global Positioning System Data (Tiled Data) - continued

File	GPS Time Type
14RMS350200.las	Adjusted GPS Time
14RMS350215.las	Adjusted GPS Time
14RMS350230.las	Adjusted GPS Time
14RMS350245.las	Adjusted GPS Time
14RMS350260.las	Adjusted GPS Time
14RMS350275.las	Adjusted GPS Time
14RMS350290.las	Adjusted GPS Time
14RMS350305.las	Adjusted GPS Time
14RMS350320.las	Adjusted GPS Time
14RMS350335.las	Adjusted GPS Time
14RMS350350.las	Adjusted GPS Time
14RMS350365.las	Adjusted GPS Time
14RMS350380.las	Adjusted GPS Time
14RMS350395.las	Adjusted GPS Time
14RMS350410.las	Adjusted GPS Time
14RMS350425.las	Adjusted GPS Time
14RMS350440.las	Adjusted GPS Time
14RMS350455.las	Adjusted GPS Time
14RMS350470.las	Adjusted GPS Time
14RMS350485.las	Adjusted GPS Time
14RMS350500.las	Adjusted GPS Time
14RMS350515.las	Adjusted GPS Time
14RMS350530.las	Adjusted GPS Time
14RMS350545.las	Adjusted GPS Time
14RMS350560.las	Adjusted GPS Time
14RMS350575.las	Adjusted GPS Time
14RMS350590.las	Adjusted GPS Time
14RMS350605.las	Adjusted GPS Time
14RMS350620.las	Adjusted GPS Time
14RMS350635.las	Adjusted GPS Time
14RMS350650.las	Adjusted GPS Time
14RMS350665.las	Adjusted GPS Time
14RMS350680.las	Adjusted GPS Time
14RMS350695.las	Adjusted GPS Time
14RMS350710.las	Adjusted GPS Time
14RMS350725.las	Adjusted GPS Time
14RMS350740.las	Adjusted GPS Time
14RMS350755.las	Adjusted GPS Time
14RMS350770.las	Adjusted GPS Time
14RMS350785.las	Adjusted GPS Time
14RMS350800.las	Adjusted GPS Time
14RMS350815.las	Adjusted GPS Time
14RMS350830.las	Adjusted GPS Time
14RMS350845.las	Adjusted GPS Time
14RMS350860.las	Adjusted GPS Time
14RMS350875.las	Adjusted GPS Time
14RMS350890.las	Adjusted GPS Time

DPH-3 Report on Time of Global Positioning System Data (Tiled Data) - continued

File	GPS Time Type
14RMS350905.las	Adjusted GPS Time
14RMS350920.las	Adjusted GPS Time
14RMS350935.las	Adjusted GPS Time
14RMS350950.las	Adjusted GPS Time
14RMS350965.las	Adjusted GPS Time
14RMS350980.las	Adjusted GPS Time
14RMS350995.las	Adjusted GPS Time
14RMS365185.las	Adjusted GPS Time
14RMS365200.las	Adjusted GPS Time
14RMS365215.las	Adjusted GPS Time
14RMS365230.las	Adjusted GPS Time
14RMS365245.las	Adjusted GPS Time
14RMS365260.las	Adjusted GPS Time
14RMS365275.las	Adjusted GPS Time
14RMS365290.las	Adjusted GPS Time
14RMS365305.las	Adjusted GPS Time
14RMS365320.las	Adjusted GPS Time
14RMS365335.las	Adjusted GPS Time
14RMS365350.las	Adjusted GPS Time
14RMS365365.las	Adjusted GPS Time
14RMS365380.las	Adjusted GPS Time
14RMS365395.las	Adjusted GPS Time
14RMS365410.las	Adjusted GPS Time
14RMS365425.las	Adjusted GPS Time
14RMS365440.las	Adjusted GPS Time
14RMS365455.las	Adjusted GPS Time
14RMS365470.las	Adjusted GPS Time
14RMS365485.las	Adjusted GPS Time
14RMS365500.las	Adjusted GPS Time
14RMS365515.las	Adjusted GPS Time
14RMS365530.las	Adjusted GPS Time
14RMS365545.las	Adjusted GPS Time
14RMS365560.las	Adjusted GPS Time
14RMS365575.las	Adjusted GPS Time
14RMS365590.las	Adjusted GPS Time
14RMS365605.las	Adjusted GPS Time
14RMS365620.las	Adjusted GPS Time
14RMS365635.las	Adjusted GPS Time
14RMS365650.las	Adjusted GPS Time
14RMS365665.las	Adjusted GPS Time
14RMS365680.las	Adjusted GPS Time
14RMS365695.las	Adjusted GPS Time
14RMS365710.las	Adjusted GPS Time
14RMS365725.las	Adjusted GPS Time
14RMS365740.las	Adjusted GPS Time
14RMS365755.las	Adjusted GPS Time
14RMS365770.las	Adjusted GPS Time

DPH-3 Report on Time of Global Positioning System Data (Tiled Data) - continued

File	GPS Time Type
14RMS365785.las	Adjusted GPS Time
14RMS365800.las	Adjusted GPS Time
14RMS365815.las	Adjusted GPS Time
14RMS365830.las	Adjusted GPS Time
14RMS365845.las	Adjusted GPS Time
14RMS365860.las	Adjusted GPS Time
14RMS365875.las	Adjusted GPS Time
14RMS365890.las	Adjusted GPS Time
14RMS365905.las	Adjusted GPS Time
14RMS365920.las	Adjusted GPS Time
14RMS365935.las	Adjusted GPS Time
14RMS365950.las	Adjusted GPS Time
14RMS365965.las	Adjusted GPS Time
14RMS365980.las	Adjusted GPS Time
14RMS365995.las	Adjusted GPS Time
14RMS380185.las	Adjusted GPS Time
14RMS380200.las	Adjusted GPS Time
14RMS380215.las	Adjusted GPS Time
14RMS380230.las	Adjusted GPS Time
14RMS380245.las	Adjusted GPS Time
14RMS380260.las	Adjusted GPS Time
14RMS380275.las	Adjusted GPS Time
14RMS380290.las	Adjusted GPS Time
14RMS380305.las	Adjusted GPS Time
14RMS380320.las	Adjusted GPS Time
14RMS380335.las	Adjusted GPS Time
14RMS380350.las	Adjusted GPS Time
14RMS380365.las	Adjusted GPS Time
14RMS380380.las	Adjusted GPS Time
14RMS380395.las	Adjusted GPS Time
14RMS380410.las	Adjusted GPS Time
14RMS380425.las	Adjusted GPS Time
14RMS380440.las	Adjusted GPS Time
14RMS380455.las	Adjusted GPS Time
14RMS380470.las	Adjusted GPS Time
14RMS380485.las	Adjusted GPS Time
14RMS380500.las	Adjusted GPS Time
14RMS380515.las	Adjusted GPS Time
14RMS380530.las	Adjusted GPS Time
14RMS380545.las	Adjusted GPS Time
14RMS380560.las	Adjusted GPS Time
14RMS380575.las	Adjusted GPS Time
14RMS380590.las	Adjusted GPS Time
14RMS380605.las	Adjusted GPS Time
14RMS380620.las	Adjusted GPS Time
14RMS380635.las	Adjusted GPS Time
14RMS380650.las	Adjusted GPS Time

DPH-3 Report on Time of Global Positioning System Data (Tiled Data) - continued

File	GPS Time Type
14RMS380665.las	Adjusted GPS Time
14RMS380680.las	Adjusted GPS Time
14RMS380695.las	Adjusted GPS Time
14RMS380710.las	Adjusted GPS Time
14RMS380725.las	Adjusted GPS Time
14RMS380740.las	Adjusted GPS Time
14RMS380755.las	Adjusted GPS Time
14RMS380770.las	Adjusted GPS Time
14RMS380785.las	Adjusted GPS Time
14RMS380800.las	Adjusted GPS Time
14RMS380815.las	Adjusted GPS Time
14RMS380830.las	Adjusted GPS Time
14RMS380845.las	Adjusted GPS Time
14RMS380860.las	Adjusted GPS Time
14RMS380875.las	Adjusted GPS Time
14RMS380890.las	Adjusted GPS Time
14RMS380905.las	Adjusted GPS Time
14RMS380920.las	Adjusted GPS Time
14RMS380935.las	Adjusted GPS Time
14RMS380950.las	Adjusted GPS Time
14RMS380965.las	Adjusted GPS Time
14RMS380980.las	Adjusted GPS Time
14RMS380995.las	Adjusted GPS Time
14RMS395185.las	Adjusted GPS Time
14RMS395200.las	Adjusted GPS Time
14RMS395215.las	Adjusted GPS Time
14RMS395230.las	Adjusted GPS Time
14RMS395245.las	Adjusted GPS Time
14RMS395260.las	Adjusted GPS Time
14RMS395275.las	Adjusted GPS Time
14RMS395290.las	Adjusted GPS Time
14RMS395305.las	Adjusted GPS Time
14RMS395320.las	Adjusted GPS Time
14RMS395335.las	Adjusted GPS Time
14RMS395350.las	Adjusted GPS Time
14RMS395365.las	Adjusted GPS Time
14RMS395380.las	Adjusted GPS Time
14RMS395395.las	Adjusted GPS Time
14RMS395410.las	Adjusted GPS Time
14RMS395425.las	Adjusted GPS Time
14RMS395440.las	Adjusted GPS Time
14RMS395455.las	Adjusted GPS Time
14RMS395470.las	Adjusted GPS Time
14RMS395485.las	Adjusted GPS Time
14RMS395500.las	Adjusted GPS Time
14RMS395515.las	Adjusted GPS Time
14RMS395530.las	Adjusted GPS Time

DPH-3 Report on Time of Global Positioning System Data (Tiled Data) - continued

File	GPS Time Type
14RMS395545.las	Adjusted GPS Time
14RMS395560.las	Adjusted GPS Time
14RMS395575.las	Adjusted GPS Time
14RMS395590.las	Adjusted GPS Time
14RMS395605.las	Adjusted GPS Time
14RMS395620.las	Adjusted GPS Time
14RMS395635.las	Adjusted GPS Time
14RMS395650.las	Adjusted GPS Time
14RMS395665.las	Adjusted GPS Time
14RMS395680.las	Adjusted GPS Time
14RMS395695.las	Adjusted GPS Time
14RMS395710.las	Adjusted GPS Time
14RMS395725.las	Adjusted GPS Time
14RMS395740.las	Adjusted GPS Time
14RMS395755.las	Adjusted GPS Time
14RMS395770.las	Adjusted GPS Time
14RMS395785.las	Adjusted GPS Time
14RMS395800.las	Adjusted GPS Time
14RMS395815.las	Adjusted GPS Time
14RMS395830.las	Adjusted GPS Time
14RMS395845.las	Adjusted GPS Time
14RMS395860.las	Adjusted GPS Time
14RMS395875.las	Adjusted GPS Time
14RMS395890.las	Adjusted GPS Time
14RMS395905.las	Adjusted GPS Time
14RMS395920.las	Adjusted GPS Time
14RMS395935.las	Adjusted GPS Time
14RMS395950.las	Adjusted GPS Time
14RMS395965.las	Adjusted GPS Time
14RMS395980.las	Adjusted GPS Time
14RMS395995.las	Adjusted GPS Time
14RMS410185.las	Adjusted GPS Time
14RMS410200.las	Adjusted GPS Time
14RMS410215.las	Adjusted GPS Time
14RMS410230.las	Adjusted GPS Time
14RMS410245.las	Adjusted GPS Time
14RMS410260.las	Adjusted GPS Time
14RMS410275.las	Adjusted GPS Time
14RMS410290.las	Adjusted GPS Time
14RMS410305.las	Adjusted GPS Time
14RMS410320.las	Adjusted GPS Time
14RMS410335.las	Adjusted GPS Time
14RMS410350.las	Adjusted GPS Time
14RMS410365.las	Adjusted GPS Time
14RMS410380.las	Adjusted GPS Time
14RMS410395.las	Adjusted GPS Time
14RMS410410.las	Adjusted GPS Time

DPH-3 Report on Time of Global Positioning System Data (Tiled Data) - continued

File	GPS Time Type
14RMS410425.las	Adjusted GPS Time
14RMS410440.las	Adjusted GPS Time
14RMS410455.las	Adjusted GPS Time
14RMS410470.las	Adjusted GPS Time
14RMS410485.las	Adjusted GPS Time
14RMS410500.las	Adjusted GPS Time
14RMS410515.las	Adjusted GPS Time
14RMS410530.las	Adjusted GPS Time
14RMS410545.las	Adjusted GPS Time
14RMS410560.las	Adjusted GPS Time
14RMS410575.las	Adjusted GPS Time
14RMS410590.las	Adjusted GPS Time
14RMS410605.las	Adjusted GPS Time
14RMS410620.las	Adjusted GPS Time
14RMS410635.las	Adjusted GPS Time
14RMS410650.las	Adjusted GPS Time
14RMS410665.las	Adjusted GPS Time
14RMS410680.las	Adjusted GPS Time
14RMS410695.las	Adjusted GPS Time
14RMS410710.las	Adjusted GPS Time
14RMS410725.las	Adjusted GPS Time
14RMS410740.las	Adjusted GPS Time
14RMS410755.las	Adjusted GPS Time
14RMS410770.las	Adjusted GPS Time
14RMS410785.las	Adjusted GPS Time
14RMS410800.las	Adjusted GPS Time
14RMS410815.las	Adjusted GPS Time
14RMS410830.las	Adjusted GPS Time
14RMS410845.las	Adjusted GPS Time
14RMS410860.las	Adjusted GPS Time
14RMS410875.las	Adjusted GPS Time
14RMS410890.las	Adjusted GPS Time
14RMS410905.las	Adjusted GPS Time
14RMS410920.las	Adjusted GPS Time
14RMS410935.las	Adjusted GPS Time
14RMS410950.las	Adjusted GPS Time
14RMS410965.las	Adjusted GPS Time
14RMS410980.las	Adjusted GPS Time
14RMS410995.las	Adjusted GPS Time
14RMS425185.las	Adjusted GPS Time
14RMS425200.las	Adjusted GPS Time
14RMS425215.las	Adjusted GPS Time
14RMS425230.las	Adjusted GPS Time
14RMS425245.las	Adjusted GPS Time
14RMS425260.las	Adjusted GPS Time
14RMS425275.las	Adjusted GPS Time
14RMS425290.las	Adjusted GPS Time

DPH-3 Report on Time of Global Positioning System Data (Tiled Data) - continued

File	GPS Time Type
14RMS425305.las	Adjusted GPS Time
14RMS425320.las	Adjusted GPS Time
14RMS425335.las	Adjusted GPS Time
14RMS425350.las	Adjusted GPS Time
14RMS425365.las	Adjusted GPS Time
14RMS425380.las	Adjusted GPS Time
14RMS425395.las	Adjusted GPS Time
14RMS425410.las	Adjusted GPS Time
14RMS425425.las	Adjusted GPS Time
14RMS425440.las	Adjusted GPS Time
14RMS425455.las	Adjusted GPS Time
14RMS425470.las	Adjusted GPS Time
14RMS425485.las	Adjusted GPS Time
14RMS425500.las	Adjusted GPS Time
14RMS425515.las	Adjusted GPS Time
14RMS425530.las	Adjusted GPS Time
14RMS425545.las	Adjusted GPS Time
14RMS425560.las	Adjusted GPS Time
14RMS425575.las	Adjusted GPS Time
14RMS425590.las	Adjusted GPS Time
14RMS425605.las	Adjusted GPS Time
14RMS425620.las	Adjusted GPS Time
14RMS425635.las	Adjusted GPS Time
14RMS425650.las	Adjusted GPS Time
14RMS425665.las	Adjusted GPS Time
14RMS425680.las	Adjusted GPS Time
14RMS425695.las	Adjusted GPS Time
14RMS425710.las	Adjusted GPS Time
14RMS425725.las	Adjusted GPS Time
14RMS425740.las	Adjusted GPS Time
14RMS425755.las	Adjusted GPS Time
14RMS425770.las	Adjusted GPS Time
14RMS425785.las	Adjusted GPS Time
14RMS425800.las	Adjusted GPS Time
14RMS425815.las	Adjusted GPS Time
14RMS425830.las	Adjusted GPS Time
14RMS425845.las	Adjusted GPS Time
14RMS425860.las	Adjusted GPS Time
14RMS425875.las	Adjusted GPS Time
14RMS425890.las	Adjusted GPS Time
14RMS425905.las	Adjusted GPS Time
14RMS425920.las	Adjusted GPS Time
14RMS425935.las	Adjusted GPS Time
14RMS425950.las	Adjusted GPS Time
14RMS425965.las	Adjusted GPS Time
14RMS425980.las	Adjusted GPS Time
14RMS425995.las	Adjusted GPS Time

DPH-3 Report on Time of Global Positioning System Data (Tiled Data) - continued

File	GPS Time Type
14RMS440185.las	Adjusted GPS Time
14RMS440200.las	Adjusted GPS Time
14RMS440215.las	Adjusted GPS Time
14RMS440230.las	Adjusted GPS Time
14RMS440245.las	Adjusted GPS Time
14RMS440260.las	Adjusted GPS Time
14RMS440275.las	Adjusted GPS Time
14RMS440290.las	Adjusted GPS Time
14RMS440305.las	Adjusted GPS Time
14RMS440320.las	Adjusted GPS Time
14RMS440335.las	Adjusted GPS Time
14RMS440350.las	Adjusted GPS Time
14RMS440365.las	Adjusted GPS Time
14RMS440380.las	Adjusted GPS Time
14RMS440395.las	Adjusted GPS Time
14RMS440410.las	Adjusted GPS Time
14RMS440425.las	Adjusted GPS Time
14RMS440440.las	Adjusted GPS Time
14RMS440455.las	Adjusted GPS Time
14RMS440470.las	Adjusted GPS Time
14RMS440485.las	Adjusted GPS Time
14RMS440500.las	Adjusted GPS Time
14RMS440515.las	Adjusted GPS Time
14RMS440530.las	Adjusted GPS Time
14RMS440545.las	Adjusted GPS Time
14RMS440560.las	Adjusted GPS Time
14RMS440575.las	Adjusted GPS Time
14RMS440590.las	Adjusted GPS Time
14RMS440605.las	Adjusted GPS Time
14RMS440620.las	Adjusted GPS Time
14RMS440635.las	Adjusted GPS Time
14RMS440650.las	Adjusted GPS Time
14RMS440665.las	Adjusted GPS Time
14RMS440680.las	Adjusted GPS Time
14RMS440695.las	Adjusted GPS Time
14RMS440710.las	Adjusted GPS Time
14RMS440725.las	Adjusted GPS Time
14RMS440740.las	Adjusted GPS Time
14RMS440755.las	Adjusted GPS Time
14RMS440770.las	Adjusted GPS Time
14RMS440785.las	Adjusted GPS Time
14RMS440800.las	Adjusted GPS Time
14RMS440815.las	Adjusted GPS Time
14RMS440830.las	Adjusted GPS Time
14RMS440845.las	Adjusted GPS Time
14RMS440860.las	Adjusted GPS Time
14RMS440875.las	Adjusted GPS Time

DPH-3 Report on Time of Global Positioning System Data (Tiled Data) - continued

File	GPS Time Type
14RMS440890.las	Adjusted GPS Time
14RMS440905.las	Adjusted GPS Time
14RMS440920.las	Adjusted GPS Time
14RMS440935.las	Adjusted GPS Time
14RMS440950.las	Adjusted GPS Time
14RMS440965.las	Adjusted GPS Time
14RMS440980.las	Adjusted GPS Time
14RMS440995.las	Adjusted GPS Time
14RMS455185.las	Adjusted GPS Time
14RMS455200.las	Adjusted GPS Time
14RMS455215.las	Adjusted GPS Time
14RMS455230.las	Adjusted GPS Time
14RMS455245.las	Adjusted GPS Time
14RMS455260.las	Adjusted GPS Time
14RMS455275.las	Adjusted GPS Time
14RMS455290.las	Adjusted GPS Time
14RMS455305.las	Adjusted GPS Time
14RMS455320.las	Adjusted GPS Time
14RMS455335.las	Adjusted GPS Time
14RMS455350.las	Adjusted GPS Time
14RMS455365.las	Adjusted GPS Time
14RMS455380.las	Adjusted GPS Time
14RMS455395.las	Adjusted GPS Time
14RMS455410.las	Adjusted GPS Time
14RMS455425.las	Adjusted GPS Time
14RMS455440.las	Adjusted GPS Time
14RMS455455.las	Adjusted GPS Time
14RMS455470.las	Adjusted GPS Time
14RMS455485.las	Adjusted GPS Time
14RMS455500.las	Adjusted GPS Time
14RMS455515.las	Adjusted GPS Time
14RMS455530.las	Adjusted GPS Time
14RMS455545.las	Adjusted GPS Time
14RMS455560.las	Adjusted GPS Time
14RMS455575.las	Adjusted GPS Time
14RMS455590.las	Adjusted GPS Time
14RMS455605.las	Adjusted GPS Time
14RMS455620.las	Adjusted GPS Time
14RMS455635.las	Adjusted GPS Time
14RMS455860.las	Adjusted GPS Time
14RMS455875.las	Adjusted GPS Time
14RMS455890.las	Adjusted GPS Time
14RMS455905.las	Adjusted GPS Time
14RMS455920.las	Adjusted GPS Time
14RMS455935.las	Adjusted GPS Time
14RMS455950.las	Adjusted GPS Time
14RMS455965.las	Adjusted GPS Time

DPH-3 Report on Time of Global Positioning System Data (Tiled Data) - continued

File	GPS Time Type
14RMS455980.las	Adjusted GPS Time
14RMS455995.las	Adjusted GPS Time
14RMS470185.las	Adjusted GPS Time
14RMS470200.las	Adjusted GPS Time
14RMS470215.las	Adjusted GPS Time
14RMS470230.las	Adjusted GPS Time
14RMS470245.las	Adjusted GPS Time
14RMS470260.las	Adjusted GPS Time
14RMS470275.las	Adjusted GPS Time
14RMS470290.las	Adjusted GPS Time
14RMS470305.las	Adjusted GPS Time
14RMS470320.las	Adjusted GPS Time
14RMS470335.las	Adjusted GPS Time
14RMS470350.las	Adjusted GPS Time
14RMS470365.las	Adjusted GPS Time
14RMS470380.las	Adjusted GPS Time
14RMS470395.las	Adjusted GPS Time
14RMS470410.las	Adjusted GPS Time
14RMS470425.las	Adjusted GPS Time
14RMS470440.las	Adjusted GPS Time
14RMS470455.las	Adjusted GPS Time
14RMS470470.las	Adjusted GPS Time
14RMS470485.las	Adjusted GPS Time
14RMS470500.las	Adjusted GPS Time
14RMS470515.las	Adjusted GPS Time
14RMS470530.las	Adjusted GPS Time
14RMS470545.las	Adjusted GPS Time
14RMS470560.las	Adjusted GPS Time
14RMS470575.las	Adjusted GPS Time
14RMS470590.las	Adjusted GPS Time
14RMS470605.las	Adjusted GPS Time
14RMS470620.las	Adjusted GPS Time
14RMS470635.las	Adjusted GPS Time
14RMS470860.las	Adjusted GPS Time
14RMS470875.las	Adjusted GPS Time
14RMS470890.las	Adjusted GPS Time
14RMS470905.las	Adjusted GPS Time
14RMS470920.las	Adjusted GPS Time
14RMS470935.las	Adjusted GPS Time
14RMS470950.las	Adjusted GPS Time
14RMS470965.las	Adjusted GPS Time
14RMS470980.las	Adjusted GPS Time
14RMS470995.las	Adjusted GPS Time
14RMS485185.las	Adjusted GPS Time
14RMS485200.las	Adjusted GPS Time
14RMS485215.las	Adjusted GPS Time
14RMS485230.las	Adjusted GPS Time

DPH-3 Report on Time of Global Positioning System Data (Tiled Data) - continued

File	GPS Time Type
14RMS485245.las	Adjusted GPS Time
14RMS485260.las	Adjusted GPS Time
14RMS485275.las	Adjusted GPS Time
14RMS485290.las	Adjusted GPS Time
14RMS485305.las	Adjusted GPS Time
14RMS485320.las	Adjusted GPS Time
14RMS485335.las	Adjusted GPS Time
14RMS485350.las	Adjusted GPS Time
14RMS485365.las	Adjusted GPS Time
14RMS485380.las	Adjusted GPS Time
14RMS485395.las	Adjusted GPS Time
14RMS485410.las	Adjusted GPS Time
14RMS485425.las	Adjusted GPS Time
14RMS485440.las	Adjusted GPS Time
14RMS485455.las	Adjusted GPS Time
14RMS485470.las	Adjusted GPS Time
14RMS485485.las	Adjusted GPS Time
14RMS485500.las	Adjusted GPS Time
14RMS485515.las	Adjusted GPS Time
14RMS485530.las	Adjusted GPS Time
14RMS485545.las	Adjusted GPS Time
14RMS485560.las	Adjusted GPS Time
14RMS485575.las	Adjusted GPS Time
14RMS485590.las	Adjusted GPS Time
14RMS485605.las	Adjusted GPS Time
14RMS485620.las	Adjusted GPS Time
14RMS485635.las	Adjusted GPS Time
14RMS485860.las	Adjusted GPS Time
14RMS485875.las	Adjusted GPS Time
14RMS485890.las	Adjusted GPS Time
14RMS485905.las	Adjusted GPS Time
14RMS485920.las	Adjusted GPS Time
14RMS485935.las	Adjusted GPS Time
14RMS485950.las	Adjusted GPS Time
14RMS485965.las	Adjusted GPS Time
14RMS485980.las	Adjusted GPS Time
14RMS485995.las	Adjusted GPS Time
14RMS500185.las	Adjusted GPS Time
14RMS500200.las	Adjusted GPS Time
14RMS500215.las	Adjusted GPS Time
14RMS500230.las	Adjusted GPS Time
14RMS500245.las	Adjusted GPS Time
14RMS500260.las	Adjusted GPS Time
14RMS500275.las	Adjusted GPS Time
14RMS500290.las	Adjusted GPS Time
14RMS500305.las	Adjusted GPS Time
14RMS500320.las	Adjusted GPS Time

DPH-3 Report on Time of Global Positioning System Data (Tiled Data) - continued

File	GPS Time Type
14RMS500335.las	Adjusted GPS Time
14RMS500350.las	Adjusted GPS Time
14RMS500365.las	Adjusted GPS Time
14RMS500380.las	Adjusted GPS Time
14RMS500395.las	Adjusted GPS Time
14RMS500410.las	Adjusted GPS Time
14RMS500425.las	Adjusted GPS Time
14RMS500440.las	Adjusted GPS Time
14RMS500455.las	Adjusted GPS Time
14RMS500470.las	Adjusted GPS Time
14RMS500485.las	Adjusted GPS Time
14RMS500500.las	Adjusted GPS Time
14RMS500515.las	Adjusted GPS Time
14RMS500530.las	Adjusted GPS Time
14RMS500545.las	Adjusted GPS Time
14RMS500560.las	Adjusted GPS Time
14RMS500575.las	Adjusted GPS Time
14RMS500590.las	Adjusted GPS Time
14RMS500605.las	Adjusted GPS Time
14RMS500620.las	Adjusted GPS Time
14RMS500635.las	Adjusted GPS Time
14RMS500860.las	Adjusted GPS Time
14RMS500875.las	Adjusted GPS Time
14RMS500890.las	Adjusted GPS Time
14RMS500905.las	Adjusted GPS Time
14RMS500920.las	Adjusted GPS Time
14RMS500935.las	Adjusted GPS Time
14RMS500950.las	Adjusted GPS Time
14RMS500965.las	Adjusted GPS Time
14RMS500980.las	Adjusted GPS Time
14RMS500995.las	Adjusted GPS Time
14RMS515185.las	Adjusted GPS Time
14RMS515200.las	Adjusted GPS Time
14RMS515215.las	Adjusted GPS Time
14RMS515230.las	Adjusted GPS Time
14RMS515245.las	Adjusted GPS Time
14RMS515260.las	Adjusted GPS Time
14RMS515275.las	Adjusted GPS Time
14RMS515290.las	Adjusted GPS Time
14RMS515305.las	Adjusted GPS Time
14RMS515320.las	Adjusted GPS Time
14RMS515335.las	Adjusted GPS Time
14RMS515350.las	Adjusted GPS Time
14RMS515365.las	Adjusted GPS Time
14RMS515380.las	Adjusted GPS Time
14RMS515395.las	Adjusted GPS Time
14RMS515410.las	Adjusted GPS Time

DPH-3 Report on Time of Global Positioning System Data (Tiled Data) - continued

File	GPS Time Type
14RMS515425.las	Adjusted GPS Time
14RMS515440.las	Adjusted GPS Time
14RMS515455.las	Adjusted GPS Time
14RMS515470.las	Adjusted GPS Time
14RMS515485.las	Adjusted GPS Time
14RMS515500.las	Adjusted GPS Time
14RMS515515.las	Adjusted GPS Time
14RMS515530.las	Adjusted GPS Time
14RMS515545.las	Adjusted GPS Time
14RMS515560.las	Adjusted GPS Time
14RMS515575.las	Adjusted GPS Time
14RMS515590.las	Adjusted GPS Time
14RMS515605.las	Adjusted GPS Time
14RMS515620.las	Adjusted GPS Time
14RMS515635.las	Adjusted GPS Time
14RMS515860.las	Adjusted GPS Time
14RMS515875.las	Adjusted GPS Time
14RMS515890.las	Adjusted GPS Time
14RMS515905.las	Adjusted GPS Time
14RMS515920.las	Adjusted GPS Time
14RMS515935.las	Adjusted GPS Time
14RMS515950.las	Adjusted GPS Time
14RMS515965.las	Adjusted GPS Time
14RMS515980.las	Adjusted GPS Time
14RMS515995.las	Adjusted GPS Time
14RMS530185.las	Adjusted GPS Time
14RMS530200.las	Adjusted GPS Time
14RMS530215.las	Adjusted GPS Time
14RMS530230.las	Adjusted GPS Time
14RMS530245.las	Adjusted GPS Time
14RMS530260.las	Adjusted GPS Time
14RMS530275.las	Adjusted GPS Time
14RMS530290.las	Adjusted GPS Time
14RMS530305.las	Adjusted GPS Time
14RMS530320.las	Adjusted GPS Time
14RMS530335.las	Adjusted GPS Time
14RMS530350.las	Adjusted GPS Time
14RMS530365.las	Adjusted GPS Time
14RMS530380.las	Adjusted GPS Time
14RMS530395.las	Adjusted GPS Time
14RMS530410.las	Adjusted GPS Time
14RMS530425.las	Adjusted GPS Time
14RMS530440.las	Adjusted GPS Time
14RMS530455.las	Adjusted GPS Time
14RMS530470.las	Adjusted GPS Time
14RMS530485.las	Adjusted GPS Time
14RMS530500.las	Adjusted GPS Time

DPH-3 Report on Time of Global Positioning System Data (Tiled Data) - continued

File	GPS Time Type
14RMS530515.las	Adjusted GPS Time
14RMS530530.las	Adjusted GPS Time
14RMS530545.las	Adjusted GPS Time
14RMS530560.las	Adjusted GPS Time
14RMS530575.las	Adjusted GPS Time
14RMS530590.las	Adjusted GPS Time
14RMS530605.las	Adjusted GPS Time
14RMS530620.las	Adjusted GPS Time
14RMS530635.las	Adjusted GPS Time
14RMS530860.las	Adjusted GPS Time
14RMS530875.las	Adjusted GPS Time
14RMS530890.las	Adjusted GPS Time
14RMS530905.las	Adjusted GPS Time
14RMS530920.las	Adjusted GPS Time
14RMS530935.las	Adjusted GPS Time
14RMS530950.las	Adjusted GPS Time
14RMS530965.las	Adjusted GPS Time
14RMS530980.las	Adjusted GPS Time
14RMS530995.las	Adjusted GPS Time
14RMS545185.las	Adjusted GPS Time
14RMS545200.las	Adjusted GPS Time
14RMS545215.las	Adjusted GPS Time
14RMS545230.las	Adjusted GPS Time
14RMS545245.las	Adjusted GPS Time
14RMS545260.las	Adjusted GPS Time
14RMS545275.las	Adjusted GPS Time
14RMS545290.las	Adjusted GPS Time
14RMS545305.las	Adjusted GPS Time
14RMS545320.las	Adjusted GPS Time
14RMS545335.las	Adjusted GPS Time
14RMS545350.las	Adjusted GPS Time
14RMS545365.las	Adjusted GPS Time
14RMS545380.las	Adjusted GPS Time
14RMS545395.las	Adjusted GPS Time
14RMS545410.las	Adjusted GPS Time
14RMS545425.las	Adjusted GPS Time
14RMS545440.las	Adjusted GPS Time
14RMS545455.las	Adjusted GPS Time
14RMS545470.las	Adjusted GPS Time
14RMS545485.las	Adjusted GPS Time
14RMS545500.las	Adjusted GPS Time
14RMS545515.las	Adjusted GPS Time
14RMS545530.las	Adjusted GPS Time
14RMS545545.las	Adjusted GPS Time
14RMS545560.las	Adjusted GPS Time
14RMS545575.las	Adjusted GPS Time
14RMS545590.las	Adjusted GPS Time

DPH-3 Report on Time of Global Positioning System Data (Tiled Data) - continued

File	GPS Time Type
14RMS545605.las	Adjusted GPS Time
14RMS545620.las	Adjusted GPS Time
14RMS545635.las	Adjusted GPS Time
14RMS545860.las	Adjusted GPS Time
14RMS545875.las	Adjusted GPS Time
14RMS545890.las	Adjusted GPS Time
14RMS545905.las	Adjusted GPS Time
14RMS545920.las	Adjusted GPS Time
14RMS545935.las	Adjusted GPS Time
14RMS545950.las	Adjusted GPS Time
14RMS545965.las	Adjusted GPS Time
14RMS545980.las	Adjusted GPS Time
14RMS545995.las	Adjusted GPS Time
14RMS560185.las	Adjusted GPS Time
14RMS560200.las	Adjusted GPS Time
14RMS560215.las	Adjusted GPS Time
14RMS560230.las	Adjusted GPS Time
14RMS560245.las	Adjusted GPS Time
14RMS560260.las	Adjusted GPS Time
14RMS560275.las	Adjusted GPS Time
14RMS560290.las	Adjusted GPS Time
14RMS560305.las	Adjusted GPS Time
14RMS560320.las	Adjusted GPS Time
14RMS560335.las	Adjusted GPS Time
14RMS560350.las	Adjusted GPS Time
14RMS560365.las	Adjusted GPS Time
14RMS560380.las	Adjusted GPS Time
14RMS560395.las	Adjusted GPS Time
14RMS560410.las	Adjusted GPS Time
14RMS560425.las	Adjusted GPS Time
14RMS560440.las	Adjusted GPS Time
14RMS560455.las	Adjusted GPS Time
14RMS560470.las	Adjusted GPS Time
14RMS560485.las	Adjusted GPS Time
14RMS560500.las	Adjusted GPS Time
14RMS560515.las	Adjusted GPS Time
14RMS560530.las	Adjusted GPS Time
14RMS560545.las	Adjusted GPS Time
14RMS560560.las	Adjusted GPS Time
14RMS560575.las	Adjusted GPS Time
14RMS560590.las	Adjusted GPS Time
14RMS560605.las	Adjusted GPS Time
14RMS560620.las	Adjusted GPS Time
14RMS560635.las	Adjusted GPS Time
14RMS560860.las	Adjusted GPS Time
14RMS560875.las	Adjusted GPS Time
14RMS560890.las	Adjusted GPS Time

DPH-3 Report on Time of Global Positioning System Data (Tiled Data) - continued

File	GPS Time Type
14RMS560905.las	Adjusted GPS Time
14RMS560920.las	Adjusted GPS Time
14RMS560935.las	Adjusted GPS Time
14RMS560950.las	Adjusted GPS Time
14RMS560965.las	Adjusted GPS Time
14RMS560980.las	Adjusted GPS Time
14RMS560995.las	Adjusted GPS Time
14RMS575185.las	Adjusted GPS Time
14RMS575200.las	Adjusted GPS Time
14RMS575215.las	Adjusted GPS Time
14RMS575230.las	Adjusted GPS Time
14RMS575245.las	Adjusted GPS Time
14RMS575260.las	Adjusted GPS Time
14RMS575275.las	Adjusted GPS Time
14RMS575290.las	Adjusted GPS Time
14RMS575305.las	Adjusted GPS Time
14RMS575320.las	Adjusted GPS Time
14RMS575335.las	Adjusted GPS Time
14RMS575350.las	Adjusted GPS Time
14RMS575365.las	Adjusted GPS Time
14RMS575380.las	Adjusted GPS Time
14RMS575395.las	Adjusted GPS Time
14RMS575410.las	Adjusted GPS Time
14RMS575425.las	Adjusted GPS Time
14RMS575440.las	Adjusted GPS Time
14RMS575455.las	Adjusted GPS Time
14RMS575470.las	Adjusted GPS Time
14RMS575485.las	Adjusted GPS Time
14RMS575500.las	Adjusted GPS Time
14RMS575515.las	Adjusted GPS Time
14RMS575530.las	Adjusted GPS Time
14RMS575545.las	Adjusted GPS Time
14RMS575560.las	Adjusted GPS Time
14RMS575575.las	Adjusted GPS Time
14RMS575590.las	Adjusted GPS Time
14RMS575605.las	Adjusted GPS Time
14RMS575620.las	Adjusted GPS Time
14RMS575635.las	Adjusted GPS Time
14RMS590185.las	Adjusted GPS Time
14RMS590200.las	Adjusted GPS Time
14RMS590215.las	Adjusted GPS Time
14RMS590230.las	Adjusted GPS Time
14RMS590245.las	Adjusted GPS Time
14RMS590260.las	Adjusted GPS Time
14RMS590275.las	Adjusted GPS Time
14RMS590290.las	Adjusted GPS Time
14RMS590305.las	Adjusted GPS Time

DPH-3 Report on Time of Global Positioning System Data (Tiled Data) - continued

File	GPS Time Type
14RMS590320.las	Adjusted GPS Time
14RMS590335.las	Adjusted GPS Time
14RMS590350.las	Adjusted GPS Time
14RMS590365.las	Adjusted GPS Time
14RMS590380.las	Adjusted GPS Time
14RMS590395.las	Adjusted GPS Time
14RMS590410.las	Adjusted GPS Time
14RMS590425.las	Adjusted GPS Time
14RMS590440.las	Adjusted GPS Time
14RMS590455.las	Adjusted GPS Time
14RMS590470.las	Adjusted GPS Time
14RMS590485.las	Adjusted GPS Time
14RMS590500.las	Adjusted GPS Time
14RMS590515.las	Adjusted GPS Time
14RMS590530.las	Adjusted GPS Time
14RMS590545.las	Adjusted GPS Time
14RMS590560.las	Adjusted GPS Time
14RMS590575.las	Adjusted GPS Time
14RMS590590.las	Adjusted GPS Time
14RMS590605.las	Adjusted GPS Time
14RMS590620.las	Adjusted GPS Time
14RMS590635.las	Adjusted GPS Time
14RMS605185.las	Adjusted GPS Time
14RMS605200.las	Adjusted GPS Time
14RMS605215.las	Adjusted GPS Time
14RMS605230.las	Adjusted GPS Time
14RMS605245.las	Adjusted GPS Time
14RMS605260.las	Adjusted GPS Time
14RMS605275.las	Adjusted GPS Time
14RMS605290.las	Adjusted GPS Time
14RMS605305.las	Adjusted GPS Time
14RMS605320.las	Adjusted GPS Time
14RMS605335.las	Adjusted GPS Time
14RMS605350.las	Adjusted GPS Time
14RMS605365.las	Adjusted GPS Time
14RMS605380.las	Adjusted GPS Time
14RMS605395.las	Adjusted GPS Time
14RMS605410.las	Adjusted GPS Time
14RMS605425.las	Adjusted GPS Time
14RMS605440.las	Adjusted GPS Time
14RMS605455.las	Adjusted GPS Time
14RMS605470.las	Adjusted GPS Time
14RMS605485.las	Adjusted GPS Time
14RMS605500.las	Adjusted GPS Time
14RMS605515.las	Adjusted GPS Time
14RMS605530.las	Adjusted GPS Time
14RMS605545.las	Adjusted GPS Time

DPH-3 Report on Time of Global Positioning System Data (Tiled Data) - continued

File	GPS Time Type
14RMS605560.las	Adjusted GPS Time
14RMS605575.las	Adjusted GPS Time
14RMT005010.las	Adjusted GPS Time
14RMT005025.las	Adjusted GPS Time
14RMT005040.las	Adjusted GPS Time
14RMT005055.las	Adjusted GPS Time
14RMT005070.las	Adjusted GPS Time
14RMT020010.las	Adjusted GPS Time
14RMT020025.las	Adjusted GPS Time
14RMT020040.las	Adjusted GPS Time
14RMT020055.las	Adjusted GPS Time
14RMT020070.las	Adjusted GPS Time
14RMT035010.las	Adjusted GPS Time
14RMT035025.las	Adjusted GPS Time
14RMT035040.las	Adjusted GPS Time
14RMT035055.las	Adjusted GPS Time
14RMT035070.las	Adjusted GPS Time
14RMT050010.las	Adjusted GPS Time
14RMT050025.las	Adjusted GPS Time
14RMT050040.las	Adjusted GPS Time
14RMT050055.las	Adjusted GPS Time
14RMT050070.las	Adjusted GPS Time
14RMT065010.las	Adjusted GPS Time
14RMT065025.las	Adjusted GPS Time
14RMT065040.las	Adjusted GPS Time
14RMT065055.las	Adjusted GPS Time
14RMT065070.las	Adjusted GPS Time
14RMT080010.las	Adjusted GPS Time
14RMT080025.las	Adjusted GPS Time
14RMT080040.las	Adjusted GPS Time
14RMT080055.las	Adjusted GPS Time
14RMT080070.las	Adjusted GPS Time
14RMT095010.las	Adjusted GPS Time
14RMT095025.las	Adjusted GPS Time
14RMT095040.las	Adjusted GPS Time
14RMT095055.las	Adjusted GPS Time
14RMT095070.las	Adjusted GPS Time
14RMT110010.las	Adjusted GPS Time
14RMT110025.las	Adjusted GPS Time
14RMT110040.las	Adjusted GPS Time
14RMT110055.las	Adjusted GPS Time
14RMT110070.las	Adjusted GPS Time
14RMT125010.las	Adjusted GPS Time
14RMT125025.las	Adjusted GPS Time
14RMT125040.las	Adjusted GPS Time
14RMT125055.las	Adjusted GPS Time
14RMT125070.las	Adjusted GPS Time

DPH-3 Report on Time of Global Positioning System Data (Tiled Data) - continued

File	GPS Time Type
14RMT140010.las	Adjusted GPS Time
14RMT140025.las	Adjusted GPS Time
14RMT140040.las	Adjusted GPS Time
14RMT140055.las	Adjusted GPS Time
14RMT140070.las	Adjusted GPS Time
14RMT155010.las	Adjusted GPS Time
14RMT155025.las	Adjusted GPS Time
14RMT155040.las	Adjusted GPS Time
14RMT155055.las	Adjusted GPS Time
14RMT155070.las	Adjusted GPS Time
14RMT170010.las	Adjusted GPS Time
14RMT170025.las	Adjusted GPS Time
14RMT170040.las	Adjusted GPS Time
14RMT170055.las	Adjusted GPS Time
14RMT170070.las	Adjusted GPS Time
14RMT185010.las	Adjusted GPS Time
14RMT185025.las	Adjusted GPS Time
14RMT185040.las	Adjusted GPS Time
14RMT185055.las	Adjusted GPS Time
14RMT185070.las	Adjusted GPS Time
14RMT200010.las	Adjusted GPS Time
14RMT200025.las	Adjusted GPS Time
14RMT200040.las	Adjusted GPS Time
14RMT200055.las	Adjusted GPS Time
14RMT200070.las	Adjusted GPS Time
14RMT215010.las	Adjusted GPS Time
14RMT215025.las	Adjusted GPS Time
14RMT215040.las	Adjusted GPS Time
14RMT215055.las	Adjusted GPS Time
14RMT215070.las	Adjusted GPS Time
14RMT230010.las	Adjusted GPS Time
14RMT230025.las	Adjusted GPS Time
14RMT230040.las	Adjusted GPS Time
14RMT230055.las	Adjusted GPS Time
14RMT230070.las	Adjusted GPS Time
14RMT245010.las	Adjusted GPS Time
14RMT245025.las	Adjusted GPS Time
14RMT245040.las	Adjusted GPS Time
14RMT245055.las	Adjusted GPS Time
14RMT245070.las	Adjusted GPS Time
14RMT260010.las	Adjusted GPS Time
14RMT260025.las	Adjusted GPS Time
14RMT260040.las	Adjusted GPS Time
14RMT260055.las	Adjusted GPS Time
14RMT260070.las	Adjusted GPS Time
14RMT275010.las	Adjusted GPS Time
14RMT275025.las	Adjusted GPS Time

DPH-3 Report on Time of Global Positioning System Data (Tiled Data) - continued

File	GPS Time Type
14RMT275040.las	Adjusted GPS Time
14RMT275055.las	Adjusted GPS Time
14RMT275070.las	Adjusted GPS Time
14RMT290010.las	Adjusted GPS Time
14RMT290025.las	Adjusted GPS Time
14RMT290040.las	Adjusted GPS Time
14RMT290055.las	Adjusted GPS Time
14RMT290070.las	Adjusted GPS Time
14RMT305010.las	Adjusted GPS Time
14RMT305025.las	Adjusted GPS Time
14RMT305040.las	Adjusted GPS Time
14RMT305055.las	Adjusted GPS Time
14RMT305070.las	Adjusted GPS Time
14RMT320010.las	Adjusted GPS Time
14RMT320025.las	Adjusted GPS Time
14RMT320040.las	Adjusted GPS Time
14RMT320055.las	Adjusted GPS Time
14RMT320070.las	Adjusted GPS Time
14RMT335010.las	Adjusted GPS Time
14RMT335025.las	Adjusted GPS Time
14RMT335040.las	Adjusted GPS Time
14RMT335055.las	Adjusted GPS Time
14RMT335070.las	Adjusted GPS Time
14RMT350010.las	Adjusted GPS Time
14RMT350025.las	Adjusted GPS Time
14RMT350040.las	Adjusted GPS Time
14RMT350055.las	Adjusted GPS Time
14RMT350070.las	Adjusted GPS Time
14RMT365010.las	Adjusted GPS Time
14RMT365025.las	Adjusted GPS Time
14RMT365040.las	Adjusted GPS Time
14RMT365055.las	Adjusted GPS Time
14RMT365070.las	Adjusted GPS Time
14RMT380010.las	Adjusted GPS Time
14RMT380025.las	Adjusted GPS Time
14RMT380040.las	Adjusted GPS Time
14RMT380055.las	Adjusted GPS Time
14RMT380070.las	Adjusted GPS Time
14RMT395010.las	Adjusted GPS Time
14RMT395025.las	Adjusted GPS Time
14RMT395040.las	Adjusted GPS Time
14RMT395055.las	Adjusted GPS Time
14RMT395070.las	Adjusted GPS Time
14RMT410010.las	Adjusted GPS Time
14RMT410025.las	Adjusted GPS Time
14RMT410040.las	Adjusted GPS Time
14RMT410055.las	Adjusted GPS Time

DPH-3 Report on Time of Global Positioning System Data (Tiled Data) - continued

File	GPS Time Type
14RMT410070.las	Adjusted GPS Time
14RMT425010.las	Adjusted GPS Time
14RMT425025.las	Adjusted GPS Time
14RMT425040.las	Adjusted GPS Time
14RMT425055.las	Adjusted GPS Time
14RMT425070.las	Adjusted GPS Time
14RMT440010.las	Adjusted GPS Time
14RMT440025.las	Adjusted GPS Time
14RMT440040.las	Adjusted GPS Time
14RMT440055.las	Adjusted GPS Time
14RMT440070.las	Adjusted GPS Time
14RMT455010.las	Adjusted GPS Time
14RMT455025.las	Adjusted GPS Time
14RMT455040.las	Adjusted GPS Time
14RMT455055.las	Adjusted GPS Time
14RMT455070.las	Adjusted GPS Time
14RMT470010.las	Adjusted GPS Time
14RMT470025.las	Adjusted GPS Time
14RMT470040.las	Adjusted GPS Time
14RMT470055.las	Adjusted GPS Time
14RMT470070.las	Adjusted GPS Time
14RMT485010.las	Adjusted GPS Time
14RMT485025.las	Adjusted GPS Time
14RMT485040.las	Adjusted GPS Time
14RMT485055.las	Adjusted GPS Time
14RMT485070.las	Adjusted GPS Time
14RMT500010.las	Adjusted GPS Time
14RMT500025.las	Adjusted GPS Time
14RMT500040.las	Adjusted GPS Time
14RMT500055.las	Adjusted GPS Time
14RMT500070.las	Adjusted GPS Time
14RMT515010.las	Adjusted GPS Time
14RMT515025.las	Adjusted GPS Time
14RMT515040.las	Adjusted GPS Time
14RMT515055.las	Adjusted GPS Time
14RMT515070.las	Adjusted GPS Time
14RMT530010.las	Adjusted GPS Time
14RMT530025.las	Adjusted GPS Time
14RMT530040.las	Adjusted GPS Time
14RMT530055.las	Adjusted GPS Time
14RMT530070.las	Adjusted GPS Time
14RMT545010.las	Adjusted GPS Time
14RMT545025.las	Adjusted GPS Time
14RMT545040.las	Adjusted GPS Time
14RMT545055.las	Adjusted GPS Time
14RMT545070.las	Adjusted GPS Time
14RMT560010.las	Adjusted GPS Time

DPH-3 Report on Time of Global Positioning System Data (Tiled Data) - continued

File	GPS Time Type
14RMT560025.las	Adjusted GPS Time
14RMT560040.las	Adjusted GPS Time
14RMT560055.las	Adjusted GPS Time
14RMT560070.las	Adjusted GPS Time

DPH-4 Report on Datums (Swath Data)

The USGS Lidar Base Specification Version 1.2 states: "All data collected shall be tied to the datums listed below: For the Conterminous United States (CONUS), unless otherwise specified by the user and agreed to in advance by the USGS–NGP:
The horizontal datum for latitude and longitude and ellipsoid heights will be the North American Datum of 1983 (NAD 83) using the most recently published adjustment of the National Geodetic Survey (NGS) (currently NAD 83, epoch 2010.00). The vertical datum for orthometric heights will be the North American Vertical Datum of 1988 (NAVD 88). The geoid model used to convert between ellipsoid heights and orthometric heights will be the latest hybrid geoid model of NGS, supporting the latest realization of NAD 83 (currently GEOID12B model)."

The purpose of this section is to show the datums of the LAS files for the lidar swath data.

Boresighted Files - Y:\Mapping\Projects\65219783_TX_Lower_CO_San_Bernard\Production\LiDAR\Surdex_deliveries\TX_Block4_20180816\point_cloud\Swath

File	Horizontal Datum	EPSG Code	Vertical Datum	EPSG Code
00001.las	NAD83 (National Spatial Reference System 2011)	1116	North American Vertical Datum 1988	5103
00002.las	NAD83 (National Spatial Reference System 2011)	1116	North American Vertical Datum 1988	5103
00003.las	NAD83 (National Spatial Reference System 2011)	1116	North American Vertical Datum 1988	5103
00004.las	NAD83 (National Spatial Reference System 2011)	1116	North American Vertical Datum 1988	5103
00005.las	NAD83 (National Spatial Reference System 2011)	1116	North American Vertical Datum 1988	5103
00006.las	NAD83 (National Spatial Reference System 2011)	1116	North American Vertical Datum 1988	5103
00007.las	NAD83 (National Spatial Reference System 2011)	1116	North American Vertical Datum 1988	5103
00009.las	NAD83 (National Spatial Reference System 2011)	1116	North American Vertical Datum 1988	5103
00010.las	NAD83 (National Spatial Reference System 2011)	1116	North American Vertical Datum 1988	5103
00011.las	NAD83 (National Spatial Reference System 2011)	1116	North American Vertical Datum 1988	5103
00012.las	NAD83 (National Spatial Reference System 2011)	1116	North American Vertical Datum 1988	5103
00013.las	NAD83 (National Spatial Reference System 2011)	1116	North American Vertical Datum 1988	5103
00014.las	NAD83 (National Spatial Reference System 2011)	1116	North American Vertical Datum 1988	5103
00015.las	NAD83 (National Spatial Reference System 2011)	1116	North American Vertical Datum 1988	5103
00016.las	NAD83 (National Spatial Reference System 2011)	1116	North American Vertical Datum 1988	5103
00017.las	NAD83 (National Spatial Reference System 2011)	1116	North American Vertical Datum 1988	5103
00018.las	NAD83 (National Spatial Reference System 2011)	1116	North American Vertical Datum 1988	5103
00020.las	NAD83 (National Spatial Reference System 2011)	1116	North American Vertical Datum 1988	5103
00021.las	NAD83 (National Spatial Reference System 2011)	1116	North American Vertical Datum 1988	5103
00022.las	NAD83 (National Spatial Reference System 2011)	1116	North American Vertical Datum 1988	5103
00024.las	NAD83 (National Spatial Reference System 2011)	1116	North American Vertical Datum 1988	5103
00025.las	NAD83 (National Spatial Reference System 2011)	1116	North American Vertical Datum 1988	5103
00026.las	NAD83 (National Spatial Reference System 2011)	1116	North American Vertical Datum 1988	5103
00027.las	NAD83 (National Spatial Reference System 2011)	1116	North American Vertical Datum 1988	5103

DPH-4 Report on Datums (Swath Data) - continued

File	Horizontal Datum	EPSG Code	Vertical Datum	EPSG Code
00028.las	NAD83 (National Spatial Reference System 2011)	1116	North American Vertical Datum 1988	5103
00029.las	NAD83 (National Spatial Reference System 2011)	1116	North American Vertical Datum 1988	5103
00030.las	NAD83 (National Spatial Reference System 2011)	1116	North American Vertical Datum 1988	5103
00031.las	NAD83 (National Spatial Reference System 2011)	1116	North American Vertical Datum 1988	5103
00032.las	NAD83 (National Spatial Reference System 2011)	1116	North American Vertical Datum 1988	5103
00033.las	NAD83 (National Spatial Reference System 2011)	1116	North American Vertical Datum 1988	5103
00034.las	NAD83 (National Spatial Reference System 2011)	1116	North American Vertical Datum 1988	5103
00035.las	NAD83 (National Spatial Reference System 2011)	1116	North American Vertical Datum 1988	5103
00061.las	NAD83 (National Spatial Reference System 2011)	1116	North American Vertical Datum 1988	5103
00062.las	NAD83 (National Spatial Reference System 2011)	1116	North American Vertical Datum 1988	5103
00063.las	NAD83 (National Spatial Reference System 2011)	1116	North American Vertical Datum 1988	5103
00071.las	NAD83 (National Spatial Reference System 2011)	1116	North American Vertical Datum 1988	5103
00125.las	NAD83 (National Spatial Reference System 2011)	1116	North American Vertical Datum 1988	5103
00126.las	NAD83 (National Spatial Reference System 2011)	1116	North American Vertical Datum 1988	5103
00127.las	NAD83 (National Spatial Reference System 2011)	1116	North American Vertical Datum 1988	5103
00128.las	NAD83 (National Spatial Reference System 2011)	1116	North American Vertical Datum 1988	5103
00129.las	NAD83 (National Spatial Reference System 2011)	1116	North American Vertical Datum 1988	5103
00130.las	NAD83 (National Spatial Reference System 2011)	1116	North American Vertical Datum 1988	5103
00131.las	NAD83 (National Spatial Reference System 2011)	1116	North American Vertical Datum 1988	5103
00133.las	NAD83 (National Spatial Reference System 2011)	1116	North American Vertical Datum 1988	5103
00135.las	NAD83 (National Spatial Reference System 2011)	1116	North American Vertical Datum 1988	5103
00136.las	NAD83 (National Spatial Reference System 2011)	1116	North American Vertical Datum 1988	5103
00137.las	NAD83 (National Spatial Reference System 2011)	1116	North American Vertical Datum 1988	5103
00138.las	NAD83 (National Spatial Reference System 2011)	1116	North American Vertical Datum 1988	5103
00139.las	NAD83 (National Spatial Reference System 2011)	1116	North American Vertical Datum 1988	5103
00140.las	NAD83 (National Spatial Reference System 2011)	1116	North American Vertical Datum 1988	5103
00141.las	NAD83 (National Spatial Reference System 2011)	1116	North American Vertical Datum 1988	5103
00142.las	NAD83 (National Spatial Reference System 2011)	1116	North American Vertical Datum 1988	5103
00144.las	NAD83 (National Spatial Reference System 2011)	1116	North American Vertical Datum 1988	5103
00145.las	NAD83 (National Spatial Reference System 2011)	1116	North American Vertical Datum 1988	5103
00146.las	NAD83 (National Spatial Reference System 2011)	1116	North American Vertical Datum 1988	5103
00147.las	NAD83 (National Spatial Reference System 2011)	1116	North American Vertical Datum 1988	5103
00148.las	NAD83 (National Spatial Reference System 2011)	1116	North American Vertical Datum 1988	5103
00149.las	NAD83 (National Spatial Reference System 2011)	1116	North American Vertical Datum 1988	5103

DPH-4 Report on Datums (Swath Data) - continued

File	Horizontal Datum	EPSG Code	Vertical Datum	EPSG Code
00150.las	NAD83 (National Spatial Reference System 2011)	1116	North American Vertical Datum 1988	5103
00151.las	NAD83 (National Spatial Reference System 2011)	1116	North American Vertical Datum 1988	5103
00152.las	NAD83 (National Spatial Reference System 2011)	1116	North American Vertical Datum 1988	5103
00153.las	NAD83 (National Spatial Reference System 2011)	1116	North American Vertical Datum 1988	5103
00154.las	NAD83 (National Spatial Reference System 2011)	1116	North American Vertical Datum 1988	5103
00155.las	NAD83 (National Spatial Reference System 2011)	1116	North American Vertical Datum 1988	5103
00156.las	NAD83 (National Spatial Reference System 2011)	1116	North American Vertical Datum 1988	5103
00157.las	NAD83 (National Spatial Reference System 2011)	1116	North American Vertical Datum 1988	5103
00158.las	NAD83 (National Spatial Reference System 2011)	1116	North American Vertical Datum 1988	5103
00159.las	NAD83 (National Spatial Reference System 2011)	1116	North American Vertical Datum 1988	5103
00160.las	NAD83 (National Spatial Reference System 2011)	1116	North American Vertical Datum 1988	5103
00161.las	NAD83 (National Spatial Reference System 2011)	1116	North American Vertical Datum 1988	5103
00162.las	NAD83 (National Spatial Reference System 2011)	1116	North American Vertical Datum 1988	5103
00163.las	NAD83 (National Spatial Reference System 2011)	1116	North American Vertical Datum 1988	5103
00164.las	NAD83 (National Spatial Reference System 2011)	1116	North American Vertical Datum 1988	5103
00165.las	NAD83 (National Spatial Reference System 2011)	1116	North American Vertical Datum 1988	5103
00166.las	NAD83 (National Spatial Reference System 2011)	1116	North American Vertical Datum 1988	5103
00167.las	NAD83 (National Spatial Reference System 2011)	1116	North American Vertical Datum 1988	5103
00168.las	NAD83 (National Spatial Reference System 2011)	1116	North American Vertical Datum 1988	5103
00169.las	NAD83 (National Spatial Reference System 2011)	1116	North American Vertical Datum 1988	5103
00170.las	NAD83 (National Spatial Reference System 2011)	1116	North American Vertical Datum 1988	5103
00171.las	NAD83 (National Spatial Reference System 2011)	1116	North American Vertical Datum 1988	5103
00172.las	NAD83 (National Spatial Reference System 2011)	1116	North American Vertical Datum 1988	5103
00173.las	NAD83 (National Spatial Reference System 2011)	1116	North American Vertical Datum 1988	5103
00174.las	NAD83 (National Spatial Reference System 2011)	1116	North American Vertical Datum 1988	5103
00177.las	NAD83 (National Spatial Reference System 2011)	1116	North American Vertical Datum 1988	5103
00178.las	NAD83 (National Spatial Reference System 2011)	1116	North American Vertical Datum 1988	5103
00179.las	NAD83 (National Spatial Reference System 2011)	1116	North American Vertical Datum 1988	5103
00180.las	NAD83 (National Spatial Reference System 2011)	1116	North American Vertical Datum 1988	5103
00181.las	NAD83 (National Spatial Reference System 2011)	1116	North American Vertical Datum 1988	5103
00182.las	NAD83 (National Spatial Reference System 2011)	1116	North American Vertical Datum 1988	5103
00183.las	NAD83 (National Spatial Reference System 2011)	1116	North American Vertical Datum 1988	5103
00187.las	NAD83 (National Spatial Reference System 2011)	1116	North American Vertical Datum 1988	5103
00188.las	NAD83 (National Spatial Reference System 2011)	1116	North American Vertical Datum 1988	5103

DPH-4 Report on Datums (Swath Data) - continued

File	Horizontal Datum	EPSG Code	Vertical Datum	EPSG Code
00189.las	NAD83 (National Spatial Reference System 2011)	1116	North American Vertical Datum 1988	5103
00190.las	NAD83 (National Spatial Reference System 2011)	1116	North American Vertical Datum 1988	5103
00191.las	NAD83 (National Spatial Reference System 2011)	1116	North American Vertical Datum 1988	5103
00287.las	NAD83 (National Spatial Reference System 2011)	1116	North American Vertical Datum 1988	5103
00288.las	NAD83 (National Spatial Reference System 2011)	1116	North American Vertical Datum 1988	5103
00289.las	NAD83 (National Spatial Reference System 2011)	1116	North American Vertical Datum 1988	5103
00290.las	NAD83 (National Spatial Reference System 2011)	1116	North American Vertical Datum 1988	5103
00291.las	NAD83 (National Spatial Reference System 2011)	1116	North American Vertical Datum 1988	5103
00292.las	NAD83 (National Spatial Reference System 2011)	1116	North American Vertical Datum 1988	5103
00293.las	NAD83 (National Spatial Reference System 2011)	1116	North American Vertical Datum 1988	5103
00294.las	NAD83 (National Spatial Reference System 2011)	1116	North American Vertical Datum 1988	5103
00295.las	NAD83 (National Spatial Reference System 2011)	1116	North American Vertical Datum 1988	5103
00296.las	NAD83 (National Spatial Reference System 2011)	1116	North American Vertical Datum 1988	5103
00297.las	NAD83 (National Spatial Reference System 2011)	1116	North American Vertical Datum 1988	5103
00298.las	NAD83 (National Spatial Reference System 2011)	1116	North American Vertical Datum 1988	5103
00299.las	NAD83 (National Spatial Reference System 2011)	1116	North American Vertical Datum 1988	5103
00300.las	NAD83 (National Spatial Reference System 2011)	1116	North American Vertical Datum 1988	5103
00301.las	NAD83 (National Spatial Reference System 2011)	1116	North American Vertical Datum 1988	5103
00302.las	NAD83 (National Spatial Reference System 2011)	1116	North American Vertical Datum 1988	5103
00303.las	NAD83 (National Spatial Reference System 2011)	1116	North American Vertical Datum 1988	5103
00304.las	NAD83 (National Spatial Reference System 2011)	1116	North American Vertical Datum 1988	5103
00305.las	NAD83 (National Spatial Reference System 2011)	1116	North American Vertical Datum 1988	5103
00307.las	NAD83 (National Spatial Reference System 2011)	1116	North American Vertical Datum 1988	5103
00309.las	NAD83 (National Spatial Reference System 2011)	1116	North American Vertical Datum 1988	5103
00310.las	NAD83 (National Spatial Reference System 2011)	1116	North American Vertical Datum 1988	5103
00311.las	NAD83 (National Spatial Reference System 2011)	1116	North American Vertical Datum 1988	5103
00312.las	NAD83 (National Spatial Reference System 2011)	1116	North American Vertical Datum 1988	5103
00313.las	NAD83 (National Spatial Reference System 2011)	1116	North American Vertical Datum 1988	5103
00314.las	NAD83 (National Spatial Reference System 2011)	1116	North American Vertical Datum 1988	5103
00315.las	NAD83 (National Spatial Reference System 2011)	1116	North American Vertical Datum 1988	5103
00316.las	NAD83 (National Spatial Reference System 2011)	1116	North American Vertical Datum 1988	5103
00317.las	NAD83 (National Spatial Reference System 2011)	1116	North American Vertical Datum 1988	5103
00318.las	NAD83 (National Spatial Reference System 2011)	1116	North American Vertical Datum 1988	5103
00319.las	NAD83 (National Spatial Reference System 2011)	1116	North American Vertical Datum 1988	5103

DPH-4 Report on Datums (Swath Data) - continued

File	Horizontal Datum	EPSG Code	Vertical Datum	EPSG Code
00320.las	NAD83 (National Spatial Reference System 2011)	1116	North American Vertical Datum 1988	5103
00321.las	NAD83 (National Spatial Reference System 2011)	1116	North American Vertical Datum 1988	5103
00322.las	NAD83 (National Spatial Reference System 2011)	1116	North American Vertical Datum 1988	5103
00323.las	NAD83 (National Spatial Reference System 2011)	1116	North American Vertical Datum 1988	5103
00325.las	NAD83 (National Spatial Reference System 2011)	1116	North American Vertical Datum 1988	5103
00326.las	NAD83 (National Spatial Reference System 2011)	1116	North American Vertical Datum 1988	5103
00327.las	NAD83 (National Spatial Reference System 2011)	1116	North American Vertical Datum 1988	5103
00328.las	NAD83 (National Spatial Reference System 2011)	1116	North American Vertical Datum 1988	5103
00329.las	NAD83 (National Spatial Reference System 2011)	1116	North American Vertical Datum 1988	5103
00330.las	NAD83 (National Spatial Reference System 2011)	1116	North American Vertical Datum 1988	5103
00331.las	NAD83 (National Spatial Reference System 2011)	1116	North American Vertical Datum 1988	5103
00332.las	NAD83 (National Spatial Reference System 2011)	1116	North American Vertical Datum 1988	5103
00333.las	NAD83 (National Spatial Reference System 2011)	1116	North American Vertical Datum 1988	5103
00334.las	NAD83 (National Spatial Reference System 2011)	1116	North American Vertical Datum 1988	5103
00336.las	NAD83 (National Spatial Reference System 2011)	1116	North American Vertical Datum 1988	5103
00337.las	NAD83 (National Spatial Reference System 2011)	1116	North American Vertical Datum 1988	5103
00338.las	NAD83 (National Spatial Reference System 2011)	1116	North American Vertical Datum 1988	5103
00339.las	NAD83 (National Spatial Reference System 2011)	1116	North American Vertical Datum 1988	5103
00340.las	NAD83 (National Spatial Reference System 2011)	1116	North American Vertical Datum 1988	5103
00341.las	NAD83 (National Spatial Reference System 2011)	1116	North American Vertical Datum 1988	5103
00342.las	NAD83 (National Spatial Reference System 2011)	1116	North American Vertical Datum 1988	5103
00343.las	NAD83 (National Spatial Reference System 2011)	1116	North American Vertical Datum 1988	5103
00344.las	NAD83 (National Spatial Reference System 2011)	1116	North American Vertical Datum 1988	5103
00345.las	NAD83 (National Spatial Reference System 2011)	1116	North American Vertical Datum 1988	5103
00346.las	NAD83 (National Spatial Reference System 2011)	1116	North American Vertical Datum 1988	5103
00347.las	NAD83 (National Spatial Reference System 2011)	1116	North American Vertical Datum 1988	5103
00348.las	NAD83 (National Spatial Reference System 2011)	1116	North American Vertical Datum 1988	5103
00349.las	NAD83 (National Spatial Reference System 2011)	1116	North American Vertical Datum 1988	5103
00350.las	NAD83 (National Spatial Reference System 2011)	1116	North American Vertical Datum 1988	5103
00351.las	NAD83 (National Spatial Reference System 2011)	1116	North American Vertical Datum 1988	5103
00352.las	NAD83 (National Spatial Reference System 2011)	1116	North American Vertical Datum 1988	5103
00354.las	NAD83 (National Spatial Reference System 2011)	1116	North American Vertical Datum 1988	5103
00356.las	NAD83 (National Spatial Reference System 2011)	1116	North American Vertical Datum 1988	5103
00357.las	NAD83 (National Spatial Reference System 2011)	1116	North American Vertical Datum 1988	5103

DPH-4 Report on Datums (Swath Data) - continued

File	Horizontal Datum	EPSG Code	Vertical Datum	EPSG Code
00358.las	NAD83 (National Spatial Reference System 2011)	1116	North American Vertical Datum 1988	5103
00360.las	NAD83 (National Spatial Reference System 2011)	1116	North American Vertical Datum 1988	5103
00361.las	NAD83 (National Spatial Reference System 2011)	1116	North American Vertical Datum 1988	5103
00362.las	NAD83 (National Spatial Reference System 2011)	1116	North American Vertical Datum 1988	5103
00363.las	NAD83 (National Spatial Reference System 2011)	1116	North American Vertical Datum 1988	5103
00365.las	NAD83 (National Spatial Reference System 2011)	1116	North American Vertical Datum 1988	5103
00366.las	NAD83 (National Spatial Reference System 2011)	1116	North American Vertical Datum 1988	5103
00367.las	NAD83 (National Spatial Reference System 2011)	1116	North American Vertical Datum 1988	5103
00368.las	NAD83 (National Spatial Reference System 2011)	1116	North American Vertical Datum 1988	5103
00369.las	NAD83 (National Spatial Reference System 2011)	1116	North American Vertical Datum 1988	5103
00371.las	NAD83 (National Spatial Reference System 2011)	1116	North American Vertical Datum 1988	5103
00372.las	NAD83 (National Spatial Reference System 2011)	1116	North American Vertical Datum 1988	5103
00373.las	NAD83 (National Spatial Reference System 2011)	1116	North American Vertical Datum 1988	5103
00374.las	NAD83 (National Spatial Reference System 2011)	1116	North American Vertical Datum 1988	5103
00375.las	NAD83 (National Spatial Reference System 2011)	1116	North American Vertical Datum 1988	5103
00376.las	NAD83 (National Spatial Reference System 2011)	1116	North American Vertical Datum 1988	5103
00377.las	NAD83 (National Spatial Reference System 2011)	1116	North American Vertical Datum 1988	5103
00378.las	NAD83 (National Spatial Reference System 2011)	1116	North American Vertical Datum 1988	5103
00380.las	NAD83 (National Spatial Reference System 2011)	1116	North American Vertical Datum 1988	5103
00381.las	NAD83 (National Spatial Reference System 2011)	1116	North American Vertical Datum 1988	5103
00382.las	NAD83 (National Spatial Reference System 2011)	1116	North American Vertical Datum 1988	5103
00383.las	NAD83 (National Spatial Reference System 2011)	1116	North American Vertical Datum 1988	5103
00384.las	NAD83 (National Spatial Reference System 2011)	1116	North American Vertical Datum 1988	5103
00385.las	NAD83 (National Spatial Reference System 2011)	1116	North American Vertical Datum 1988	5103
00386.las	NAD83 (National Spatial Reference System 2011)	1116	North American Vertical Datum 1988	5103
00387.las	NAD83 (National Spatial Reference System 2011)	1116	North American Vertical Datum 1988	5103
00390.las	NAD83 (National Spatial Reference System 2011)	1116	North American Vertical Datum 1988	5103
00391.las	NAD83 (National Spatial Reference System 2011)	1116	North American Vertical Datum 1988	5103
00392.las	NAD83 (National Spatial Reference System 2011)	1116	North American Vertical Datum 1988	5103
00393.las	NAD83 (National Spatial Reference System 2011)	1116	North American Vertical Datum 1988	5103
00394.las	NAD83 (National Spatial Reference System 2011)	1116	North American Vertical Datum 1988	5103
00395.las	NAD83 (National Spatial Reference System 2011)	1116	North American Vertical Datum 1988	5103
00396.las	NAD83 (National Spatial Reference System 2011)	1116	North American Vertical Datum 1988	5103
00397.las	NAD83 (National Spatial Reference System 2011)	1116	North American Vertical Datum 1988	5103

DPH-4 Report on Datums (Swath Data) - continued

File	Horizontal Datum	EPSG Code	Vertical Datum	EPSG Code
00398.las	NAD83 (National Spatial Reference System 2011)	1116	North American Vertical Datum 1988	5103
00399.las	NAD83 (National Spatial Reference System 2011)	1116	North American Vertical Datum 1988	5103
00400.las	NAD83 (National Spatial Reference System 2011)	1116	North American Vertical Datum 1988	5103
00401.las	NAD83 (National Spatial Reference System 2011)	1116	North American Vertical Datum 1988	5103
00402.las	NAD83 (National Spatial Reference System 2011)	1116	North American Vertical Datum 1988	5103
00403.las	NAD83 (National Spatial Reference System 2011)	1116	North American Vertical Datum 1988	5103
00404.las	NAD83 (National Spatial Reference System 2011)	1116	North American Vertical Datum 1988	5103
00405.las	NAD83 (National Spatial Reference System 2011)	1116	North American Vertical Datum 1988	5103
00406.las	NAD83 (National Spatial Reference System 2011)	1116	North American Vertical Datum 1988	5103
00409.las	NAD83 (National Spatial Reference System 2011)	1116	North American Vertical Datum 1988	5103
00410.las	NAD83 (National Spatial Reference System 2011)	1116	North American Vertical Datum 1988	5103
00411.las	NAD83 (National Spatial Reference System 2011)	1116	North American Vertical Datum 1988	5103
00412.las	NAD83 (National Spatial Reference System 2011)	1116	North American Vertical Datum 1988	5103
00413.las	NAD83 (National Spatial Reference System 2011)	1116	North American Vertical Datum 1988	5103
00414.las	NAD83 (National Spatial Reference System 2011)	1116	North American Vertical Datum 1988	5103
00415.las	NAD83 (National Spatial Reference System 2011)	1116	North American Vertical Datum 1988	5103
00416.las	NAD83 (National Spatial Reference System 2011)	1116	North American Vertical Datum 1988	5103
00417.las	NAD83 (National Spatial Reference System 2011)	1116	North American Vertical Datum 1988	5103
00418.las	NAD83 (National Spatial Reference System 2011)	1116	North American Vertical Datum 1988	5103
00419.las	NAD83 (National Spatial Reference System 2011)	1116	North American Vertical Datum 1988	5103
00422.las	NAD83 (National Spatial Reference System 2011)	1116	North American Vertical Datum 1988	5103
00423.las	NAD83 (National Spatial Reference System 2011)	1116	North American Vertical Datum 1988	5103
00424.las	NAD83 (National Spatial Reference System 2011)	1116	North American Vertical Datum 1988	5103
00425.las	NAD83 (National Spatial Reference System 2011)	1116	North American Vertical Datum 1988	5103
00426.las	NAD83 (National Spatial Reference System 2011)	1116	North American Vertical Datum 1988	5103
00427.las	NAD83 (National Spatial Reference System 2011)	1116	North American Vertical Datum 1988	5103
00429.las	NAD83 (National Spatial Reference System 2011)	1116	North American Vertical Datum 1988	5103
00430.las	NAD83 (National Spatial Reference System 2011)	1116	North American Vertical Datum 1988	5103
00431.las	NAD83 (National Spatial Reference System 2011)	1116	North American Vertical Datum 1988	5103
00432.las	NAD83 (National Spatial Reference System 2011)	1116	North American Vertical Datum 1988	5103
00433.las	NAD83 (National Spatial Reference System 2011)	1116	North American Vertical Datum 1988	5103
00434.las	NAD83 (National Spatial Reference System 2011)	1116	North American Vertical Datum 1988	5103
00435.las	NAD83 (National Spatial Reference System 2011)	1116	North American Vertical Datum 1988	5103
00436.las	NAD83 (National Spatial Reference System 2011)	1116	North American Vertical Datum 1988	5103

DPH-4 Report on Datums (Swath Data) - continued

File	Horizontal Datum	EPSG Code	Vertical Datum	EPSG Code
00438.las	NAD83 (National Spatial Reference System 2011)	1116	North American Vertical Datum 1988	5103
00440.las	NAD83 (National Spatial Reference System 2011)	1116	North American Vertical Datum 1988	5103
00441.las	NAD83 (National Spatial Reference System 2011)	1116	North American Vertical Datum 1988	5103
00442.las	NAD83 (National Spatial Reference System 2011)	1116	North American Vertical Datum 1988	5103
00443.las	NAD83 (National Spatial Reference System 2011)	1116	North American Vertical Datum 1988	5103
00444.las	NAD83 (National Spatial Reference System 2011)	1116	North American Vertical Datum 1988	5103
00445.las	NAD83 (National Spatial Reference System 2011)	1116	North American Vertical Datum 1988	5103
00446.las	NAD83 (National Spatial Reference System 2011)	1116	North American Vertical Datum 1988	5103
00447.las	NAD83 (National Spatial Reference System 2011)	1116	North American Vertical Datum 1988	5103
00449.las	NAD83 (National Spatial Reference System 2011)	1116	North American Vertical Datum 1988	5103
00450.las	NAD83 (National Spatial Reference System 2011)	1116	North American Vertical Datum 1988	5103
00451.las	NAD83 (National Spatial Reference System 2011)	1116	North American Vertical Datum 1988	5103
00452.las	NAD83 (National Spatial Reference System 2011)	1116	North American Vertical Datum 1988	5103
00453.las	NAD83 (National Spatial Reference System 2011)	1116	North American Vertical Datum 1988	5103
00454.las	NAD83 (National Spatial Reference System 2011)	1116	North American Vertical Datum 1988	5103
00455.las	NAD83 (National Spatial Reference System 2011)	1116	North American Vertical Datum 1988	5103
00456.las	NAD83 (National Spatial Reference System 2011)	1116	North American Vertical Datum 1988	5103
00457.las	NAD83 (National Spatial Reference System 2011)	1116	North American Vertical Datum 1988	5103
00458.las	NAD83 (National Spatial Reference System 2011)	1116	North American Vertical Datum 1988	5103
00459.las	NAD83 (National Spatial Reference System 2011)	1116	North American Vertical Datum 1988	5103
00460.las	NAD83 (National Spatial Reference System 2011)	1116	North American Vertical Datum 1988	5103
00462.las	NAD83 (National Spatial Reference System 2011)	1116	North American Vertical Datum 1988	5103
00463.las	NAD83 (National Spatial Reference System 2011)	1116	North American Vertical Datum 1988	5103
00464.las	NAD83 (National Spatial Reference System 2011)	1116	North American Vertical Datum 1988	5103
00465.las	NAD83 (National Spatial Reference System 2011)	1116	North American Vertical Datum 1988	5103
00466.las	NAD83 (National Spatial Reference System 2011)	1116	North American Vertical Datum 1988	5103
00467.las	NAD83 (National Spatial Reference System 2011)	1116	North American Vertical Datum 1988	5103
00468.las	NAD83 (National Spatial Reference System 2011)	1116	North American Vertical Datum 1988	5103
00470.las	NAD83 (National Spatial Reference System 2011)	1116	North American Vertical Datum 1988	5103
00472.las	NAD83 (National Spatial Reference System 2011)	1116	North American Vertical Datum 1988	5103
00473.las	NAD83 (National Spatial Reference System 2011)	1116	North American Vertical Datum 1988	5103
00474.las	NAD83 (National Spatial Reference System 2011)	1116	North American Vertical Datum 1988	5103
00475.las	NAD83 (National Spatial Reference System 2011)	1116	North American Vertical Datum 1988	5103
00476.las	NAD83 (National Spatial Reference System 2011)	1116	North American Vertical Datum 1988	5103

DPH-4 Report on Datums (Swath Data) - continued

File	Horizontal Datum	EPSG Code	Vertical Datum	EPSG Code
00477.las	NAD83 (National Spatial Reference System 2011)	1116	North American Vertical Datum 1988	5103
00478.las	NAD83 (National Spatial Reference System 2011)	1116	North American Vertical Datum 1988	5103
00479.las	NAD83 (National Spatial Reference System 2011)	1116	North American Vertical Datum 1988	5103
00480.las	NAD83 (National Spatial Reference System 2011)	1116	North American Vertical Datum 1988	5103
00481.las	NAD83 (National Spatial Reference System 2011)	1116	North American Vertical Datum 1988	5103
00482.las	NAD83 (National Spatial Reference System 2011)	1116	North American Vertical Datum 1988	5103
00483.las	NAD83 (National Spatial Reference System 2011)	1116	North American Vertical Datum 1988	5103
00484.las	NAD83 (National Spatial Reference System 2011)	1116	North American Vertical Datum 1988	5103
00485.las	NAD83 (National Spatial Reference System 2011)	1116	North American Vertical Datum 1988	5103
00486.las	NAD83 (National Spatial Reference System 2011)	1116	North American Vertical Datum 1988	5103
00487.las	NAD83 (National Spatial Reference System 2011)	1116	North American Vertical Datum 1988	5103
00488.las	NAD83 (National Spatial Reference System 2011)	1116	North American Vertical Datum 1988	5103
00541.las	NAD83 (National Spatial Reference System 2011)	1116	North American Vertical Datum 1988	5103
00542.las	NAD83 (National Spatial Reference System 2011)	1116	North American Vertical Datum 1988	5103
00543.las	NAD83 (National Spatial Reference System 2011)	1116	North American Vertical Datum 1988	5103

DPH-4 Report on Datums (Tiled Data)

The USGS Lidar Base Specification Version 1.2 states: "All data collected shall be tied to the datums listed below: For the Conterminous United States (CONUS), unless otherwise specified by the user and agreed to in advance by the USGS–NGP:
The horizontal datum for latitude and longitude and ellipsoid heights will be the North American Datum of 1983 (NAD 83) using the most recently published adjustment of the National Geodetic Survey (NGS) (currently NAD 83, epoch 2010.00). The vertical datum for orthometric heights will be the North American Vertical Datum of 1988 (NAVD 88). The geoid model used to convert between ellipsoid heights and orthometric heights will be the latest hybrid geoid model of NGS, supporting the latest realization of NAD 83 (currently GEOID12B model)."

The purpose of this section is to show the datums of the LAS files for the lidar tiled data.

Classified Files - Y:\Mapping\Projects\65219783_TX_Lower_CO_San_Bernard\Production\LiDAR\Surdex_deliveries\TX_Block4_20180816\point_cloud\tilecls

File	Horizontal Datum	EPSG Code	Vertical Datum	EPSG Code
14RLS480980.las	NAD83 (National Spatial Reference System 2011)	1116	North American Vertical Datum 1988	5103
14RLS480995.las	NAD83 (National Spatial Reference System 2011)	1116	North American Vertical Datum 1988	5103
14RLS495950.las	NAD83 (National Spatial Reference System 2011)	1116	North American Vertical Datum 1988	5103
14RLS495965.las	NAD83 (National Spatial Reference System 2011)	1116	North American Vertical Datum 1988	5103
14RLS495980.las	NAD83 (National Spatial Reference System 2011)	1116	North American Vertical Datum 1988	5103
14RLS495995.las	NAD83 (National Spatial Reference System 2011)	1116	North American Vertical Datum 1988	5103
14RLS510920.las	NAD83 (National Spatial Reference System 2011)	1116	North American Vertical Datum 1988	5103
14RLS510935.las	NAD83 (National Spatial Reference System 2011)	1116	North American Vertical Datum 1988	5103
14RLS510950.las	NAD83 (National Spatial Reference System 2011)	1116	North American Vertical Datum 1988	5103
14RLS510965.las	NAD83 (National Spatial Reference System 2011)	1116	North American Vertical Datum 1988	5103
14RLS510980.las	NAD83 (National Spatial Reference System 2011)	1116	North American Vertical Datum 1988	5103
14RLS510995.las	NAD83 (National Spatial Reference System 2011)	1116	North American Vertical Datum 1988	5103
14RLS525890.las	NAD83 (National Spatial Reference System 2011)	1116	North American Vertical Datum 1988	5103
14RLS525905.las	NAD83 (National Spatial Reference System 2011)	1116	North American Vertical Datum 1988	5103
14RLS525920.las	NAD83 (National Spatial Reference System 2011)	1116	North American Vertical Datum 1988	5103
14RLS525935.las	NAD83 (National Spatial Reference System 2011)	1116	North American Vertical Datum 1988	5103
14RLS525950.las	NAD83 (National Spatial Reference System 2011)	1116	North American Vertical Datum 1988	5103
14RLS525965.las	NAD83 (National Spatial Reference System 2011)	1116	North American Vertical Datum 1988	5103
14RLS525980.las	NAD83 (National Spatial Reference System 2011)	1116	North American Vertical Datum 1988	5103
14RLS525995.las	NAD83 (National Spatial Reference System 2011)	1116	North American Vertical Datum 1988	5103
14RLS540875.las	NAD83 (National Spatial Reference System 2011)	1116	North American Vertical Datum 1988	5103
14RLS540890.las	NAD83 (National Spatial Reference System 2011)	1116	North American Vertical Datum 1988	5103
14RLS540905.las	NAD83 (National Spatial Reference System 2011)	1116	North American Vertical Datum 1988	5103
14RLS540920.las	NAD83 (National Spatial Reference System 2011)	1116	North American Vertical Datum 1988	5103

DPH-4 Report on Datums (Tiled Data) - continued

File	Horizontal Datum	EPSG Code	Vertical Datum	EPSG Code
14RLS540935.las	NAD83 (National Spatial Reference System 2011)	1116	North American Vertical Datum 1988	5103
14RLS540950.las	NAD83 (National Spatial Reference System 2011)	1116	North American Vertical Datum 1988	5103
14RLS540965.las	NAD83 (National Spatial Reference System 2011)	1116	North American Vertical Datum 1988	5103
14RLS540980.las	NAD83 (National Spatial Reference System 2011)	1116	North American Vertical Datum 1988	5103
14RLS540995.las	NAD83 (National Spatial Reference System 2011)	1116	North American Vertical Datum 1988	5103
14RLS555845.las	NAD83 (National Spatial Reference System 2011)	1116	North American Vertical Datum 1988	5103
14RLS555860.las	NAD83 (National Spatial Reference System 2011)	1116	North American Vertical Datum 1988	5103
14RLS555875.las	NAD83 (National Spatial Reference System 2011)	1116	North American Vertical Datum 1988	5103
14RLS555890.las	NAD83 (National Spatial Reference System 2011)	1116	North American Vertical Datum 1988	5103
14RLS555905.las	NAD83 (National Spatial Reference System 2011)	1116	North American Vertical Datum 1988	5103
14RLS555920.las	NAD83 (National Spatial Reference System 2011)	1116	North American Vertical Datum 1988	5103
14RLS555935.las	NAD83 (National Spatial Reference System 2011)	1116	North American Vertical Datum 1988	5103
14RLS555950.las	NAD83 (National Spatial Reference System 2011)	1116	North American Vertical Datum 1988	5103
14RLS555965.las	NAD83 (National Spatial Reference System 2011)	1116	North American Vertical Datum 1988	5103
14RLS555980.las	NAD83 (National Spatial Reference System 2011)	1116	North American Vertical Datum 1988	5103
14RLS555995.las	NAD83 (National Spatial Reference System 2011)	1116	North American Vertical Datum 1988	5103
14RLS570800.las	NAD83 (National Spatial Reference System 2011)	1116	North American Vertical Datum 1988	5103
14RLS570815.las	NAD83 (National Spatial Reference System 2011)	1116	North American Vertical Datum 1988	5103
14RLS570830.las	NAD83 (National Spatial Reference System 2011)	1116	North American Vertical Datum 1988	5103
14RLS570845.las	NAD83 (National Spatial Reference System 2011)	1116	North American Vertical Datum 1988	5103
14RLS570860.las	NAD83 (National Spatial Reference System 2011)	1116	North American Vertical Datum 1988	5103
14RLS570875.las	NAD83 (National Spatial Reference System 2011)	1116	North American Vertical Datum 1988	5103
14RLS570890.las	NAD83 (National Spatial Reference System 2011)	1116	North American Vertical Datum 1988	5103
14RLS570905.las	NAD83 (National Spatial Reference System 2011)	1116	North American Vertical Datum 1988	5103
14RLS570920.las	NAD83 (National Spatial Reference System 2011)	1116	North American Vertical Datum 1988	5103
14RLS570935.las	NAD83 (National Spatial Reference System 2011)	1116	North American Vertical Datum 1988	5103
14RLS570950.las	NAD83 (National Spatial Reference System 2011)	1116	North American Vertical Datum 1988	5103
14RLS570965.las	NAD83 (National Spatial Reference System 2011)	1116	North American Vertical Datum 1988	5103
14RLS570980.las	NAD83 (National Spatial Reference System 2011)	1116	North American Vertical Datum 1988	5103
14RLS570995.las	NAD83 (National Spatial Reference System 2011)	1116	North American Vertical Datum 1988	5103
14RLS585710.las	NAD83 (National Spatial Reference System 2011)	1116	North American Vertical Datum 1988	5103
14RLS585725.las	NAD83 (National Spatial Reference System 2011)	1116	North American Vertical Datum 1988	5103
14RLS585740.las	NAD83 (National Spatial Reference System 2011)	1116	North American Vertical Datum 1988	5103
14RLS585755.las	NAD83 (National Spatial Reference System 2011)	1116	North American Vertical Datum 1988	5103

DPH-4 Report on Datums (Tiled Data) - continued

File	Horizontal Datum	EPSG Code	Vertical Datum	EPSG Code
14RLS585770.las	NAD83 (National Spatial Reference System 2011)	1116	North American Vertical Datum 1988	5103
14RLS585785.las	NAD83 (National Spatial Reference System 2011)	1116	North American Vertical Datum 1988	5103
14RLS585800.las	NAD83 (National Spatial Reference System 2011)	1116	North American Vertical Datum 1988	5103
14RLS585815.las	NAD83 (National Spatial Reference System 2011)	1116	North American Vertical Datum 1988	5103
14RLS585830.las	NAD83 (National Spatial Reference System 2011)	1116	North American Vertical Datum 1988	5103
14RLS585845.las	NAD83 (National Spatial Reference System 2011)	1116	North American Vertical Datum 1988	5103
14RLS585860.las	NAD83 (National Spatial Reference System 2011)	1116	North American Vertical Datum 1988	5103
14RLS585875.las	NAD83 (National Spatial Reference System 2011)	1116	North American Vertical Datum 1988	5103
14RLS585890.las	NAD83 (National Spatial Reference System 2011)	1116	North American Vertical Datum 1988	5103
14RLS585905.las	NAD83 (National Spatial Reference System 2011)	1116	North American Vertical Datum 1988	5103
14RLS585920.las	NAD83 (National Spatial Reference System 2011)	1116	North American Vertical Datum 1988	5103
14RLS585935.las	NAD83 (National Spatial Reference System 2011)	1116	North American Vertical Datum 1988	5103
14RLS585950.las	NAD83 (National Spatial Reference System 2011)	1116	North American Vertical Datum 1988	5103
14RLS585965.las	NAD83 (National Spatial Reference System 2011)	1116	North American Vertical Datum 1988	5103
14RLS585980.las	NAD83 (National Spatial Reference System 2011)	1116	North American Vertical Datum 1988	5103
14RLS585995.las	NAD83 (National Spatial Reference System 2011)	1116	North American Vertical Datum 1988	5103
14RLS600710.las	NAD83 (National Spatial Reference System 2011)	1116	North American Vertical Datum 1988	5103
14RLS600725.las	NAD83 (National Spatial Reference System 2011)	1116	North American Vertical Datum 1988	5103
14RLS600740.las	NAD83 (National Spatial Reference System 2011)	1116	North American Vertical Datum 1988	5103
14RLS600755.las	NAD83 (National Spatial Reference System 2011)	1116	North American Vertical Datum 1988	5103
14RLS600770.las	NAD83 (National Spatial Reference System 2011)	1116	North American Vertical Datum 1988	5103
14RLS600785.las	NAD83 (National Spatial Reference System 2011)	1116	North American Vertical Datum 1988	5103
14RLS600800.las	NAD83 (National Spatial Reference System 2011)	1116	North American Vertical Datum 1988	5103
14RLS600815.las	NAD83 (National Spatial Reference System 2011)	1116	North American Vertical Datum 1988	5103
14RLS600830.las	NAD83 (National Spatial Reference System 2011)	1116	North American Vertical Datum 1988	5103
14RLS600845.las	NAD83 (National Spatial Reference System 2011)	1116	North American Vertical Datum 1988	5103
14RLS600860.las	NAD83 (National Spatial Reference System 2011)	1116	North American Vertical Datum 1988	5103
14RLS600875.las	NAD83 (National Spatial Reference System 2011)	1116	North American Vertical Datum 1988	5103
14RLS600890.las	NAD83 (National Spatial Reference System 2011)	1116	North American Vertical Datum 1988	5103
14RLS600905.las	NAD83 (National Spatial Reference System 2011)	1116	North American Vertical Datum 1988	5103
14RLS600920.las	NAD83 (National Spatial Reference System 2011)	1116	North American Vertical Datum 1988	5103
14RLS600935.las	NAD83 (National Spatial Reference System 2011)	1116	North American Vertical Datum 1988	5103
14RLS600950.las	NAD83 (National Spatial Reference System 2011)	1116	North American Vertical Datum 1988	5103
14RLS600965.las	NAD83 (National Spatial Reference System 2011)	1116	North American Vertical Datum 1988	5103

DPH-4 Report on Datums (Tiled Data) - continued

File	Horizontal Datum	EPSG Code	Vertical Datum	EPSG Code
14RLS600980.las	NAD83 (National Spatial Reference System 2011)	1116	North American Vertical Datum 1988	5103
14RLS600995.las	NAD83 (National Spatial Reference System 2011)	1116	North American Vertical Datum 1988	5103
14RLS615695.las	NAD83 (National Spatial Reference System 2011)	1116	North American Vertical Datum 1988	5103
14RLS615710.las	NAD83 (National Spatial Reference System 2011)	1116	North American Vertical Datum 1988	5103
14RLS615725.las	NAD83 (National Spatial Reference System 2011)	1116	North American Vertical Datum 1988	5103
14RLS615740.las	NAD83 (National Spatial Reference System 2011)	1116	North American Vertical Datum 1988	5103
14RLS615755.las	NAD83 (National Spatial Reference System 2011)	1116	North American Vertical Datum 1988	5103
14RLS615770.las	NAD83 (National Spatial Reference System 2011)	1116	North American Vertical Datum 1988	5103
14RLS615785.las	NAD83 (National Spatial Reference System 2011)	1116	North American Vertical Datum 1988	5103
14RLS615800.las	NAD83 (National Spatial Reference System 2011)	1116	North American Vertical Datum 1988	5103
14RLS615815.las	NAD83 (National Spatial Reference System 2011)	1116	North American Vertical Datum 1988	5103
14RLS615830.las	NAD83 (National Spatial Reference System 2011)	1116	North American Vertical Datum 1988	5103
14RLS615845.las	NAD83 (National Spatial Reference System 2011)	1116	North American Vertical Datum 1988	5103
14RLS615860.las	NAD83 (National Spatial Reference System 2011)	1116	North American Vertical Datum 1988	5103
14RLS615875.las	NAD83 (National Spatial Reference System 2011)	1116	North American Vertical Datum 1988	5103
14RLS615890.las	NAD83 (National Spatial Reference System 2011)	1116	North American Vertical Datum 1988	5103
14RLS615905.las	NAD83 (National Spatial Reference System 2011)	1116	North American Vertical Datum 1988	5103
14RLS615920.las	NAD83 (National Spatial Reference System 2011)	1116	North American Vertical Datum 1988	5103
14RLS615935.las	NAD83 (National Spatial Reference System 2011)	1116	North American Vertical Datum 1988	5103
14RLS615950.las	NAD83 (National Spatial Reference System 2011)	1116	North American Vertical Datum 1988	5103
14RLS615965.las	NAD83 (National Spatial Reference System 2011)	1116	North American Vertical Datum 1988	5103
14RLS615980.las	NAD83 (National Spatial Reference System 2011)	1116	North American Vertical Datum 1988	5103
14RLS615995.las	NAD83 (National Spatial Reference System 2011)	1116	North American Vertical Datum 1988	5103
14RLS630680.las	NAD83 (National Spatial Reference System 2011)	1116	North American Vertical Datum 1988	5103
14RLS630695.las	NAD83 (National Spatial Reference System 2011)	1116	North American Vertical Datum 1988	5103
14RLS630710.las	NAD83 (National Spatial Reference System 2011)	1116	North American Vertical Datum 1988	5103
14RLS630725.las	NAD83 (National Spatial Reference System 2011)	1116	North American Vertical Datum 1988	5103
14RLS630740.las	NAD83 (National Spatial Reference System 2011)	1116	North American Vertical Datum 1988	5103
14RLS630755.las	NAD83 (National Spatial Reference System 2011)	1116	North American Vertical Datum 1988	5103
14RLS630770.las	NAD83 (National Spatial Reference System 2011)	1116	North American Vertical Datum 1988	5103
14RLS630785.las	NAD83 (National Spatial Reference System 2011)	1116	North American Vertical Datum 1988	5103
14RLS630800.las	NAD83 (National Spatial Reference System 2011)	1116	North American Vertical Datum 1988	5103
14RLS630815.las	NAD83 (National Spatial Reference System 2011)	1116	North American Vertical Datum 1988	5103
14RLS630830.las	NAD83 (National Spatial Reference System 2011)	1116	North American Vertical Datum 1988	5103

DPH-4 Report on Datums (Tiled Data) - continued

File	Horizontal Datum	EPSG Code	Vertical Datum	EPSG Code
14RLS630845.las	NAD83 (National Spatial Reference System 2011)	1116	North American Vertical Datum 1988	5103
14RLS630860.las	NAD83 (National Spatial Reference System 2011)	1116	North American Vertical Datum 1988	5103
14RLS630875.las	NAD83 (National Spatial Reference System 2011)	1116	North American Vertical Datum 1988	5103
14RLS630890.las	NAD83 (National Spatial Reference System 2011)	1116	North American Vertical Datum 1988	5103
14RLS630905.las	NAD83 (National Spatial Reference System 2011)	1116	North American Vertical Datum 1988	5103
14RLS630920.las	NAD83 (National Spatial Reference System 2011)	1116	North American Vertical Datum 1988	5103
14RLS630935.las	NAD83 (National Spatial Reference System 2011)	1116	North American Vertical Datum 1988	5103
14RLS630950.las	NAD83 (National Spatial Reference System 2011)	1116	North American Vertical Datum 1988	5103
14RLS630965.las	NAD83 (National Spatial Reference System 2011)	1116	North American Vertical Datum 1988	5103
14RLS630980.las	NAD83 (National Spatial Reference System 2011)	1116	North American Vertical Datum 1988	5103
14RLS630995.las	NAD83 (National Spatial Reference System 2011)	1116	North American Vertical Datum 1988	5103
14RLS645665.las	NAD83 (National Spatial Reference System 2011)	1116	North American Vertical Datum 1988	5103
14RLS645680.las	NAD83 (National Spatial Reference System 2011)	1116	North American Vertical Datum 1988	5103
14RLS645695.las	NAD83 (National Spatial Reference System 2011)	1116	North American Vertical Datum 1988	5103
14RLS645710.las	NAD83 (National Spatial Reference System 2011)	1116	North American Vertical Datum 1988	5103
14RLS645725.las	NAD83 (National Spatial Reference System 2011)	1116	North American Vertical Datum 1988	5103
14RLS645740.las	NAD83 (National Spatial Reference System 2011)	1116	North American Vertical Datum 1988	5103
14RLS645755.las	NAD83 (National Spatial Reference System 2011)	1116	North American Vertical Datum 1988	5103
14RLS645770.las	NAD83 (National Spatial Reference System 2011)	1116	North American Vertical Datum 1988	5103
14RLS645785.las	NAD83 (National Spatial Reference System 2011)	1116	North American Vertical Datum 1988	5103
14RLS645800.las	NAD83 (National Spatial Reference System 2011)	1116	North American Vertical Datum 1988	5103
14RLS645815.las	NAD83 (National Spatial Reference System 2011)	1116	North American Vertical Datum 1988	5103
14RLS645830.las	NAD83 (National Spatial Reference System 2011)	1116	North American Vertical Datum 1988	5103
14RLS645845.las	NAD83 (National Spatial Reference System 2011)	1116	North American Vertical Datum 1988	5103
14RLS645860.las	NAD83 (National Spatial Reference System 2011)	1116	North American Vertical Datum 1988	5103
14RLS645875.las	NAD83 (National Spatial Reference System 2011)	1116	North American Vertical Datum 1988	5103
14RLS645890.las	NAD83 (National Spatial Reference System 2011)	1116	North American Vertical Datum 1988	5103
14RLS645905.las	NAD83 (National Spatial Reference System 2011)	1116	North American Vertical Datum 1988	5103
14RLS645920.las	NAD83 (National Spatial Reference System 2011)	1116	North American Vertical Datum 1988	5103
14RLS645935.las	NAD83 (National Spatial Reference System 2011)	1116	North American Vertical Datum 1988	5103
14RLS645950.las	NAD83 (National Spatial Reference System 2011)	1116	North American Vertical Datum 1988	5103
14RLS645965.las	NAD83 (National Spatial Reference System 2011)	1116	North American Vertical Datum 1988	5103
14RLS645980.las	NAD83 (National Spatial Reference System 2011)	1116	North American Vertical Datum 1988	5103
14RLS645995.las	NAD83 (National Spatial Reference System 2011)	1116	North American Vertical Datum 1988	5103

DPH-4 Report on Datums (Tiled Data) - continued

File	Horizontal Datum	EPSG Code	Vertical Datum	EPSG Code
14RLS660650.las	NAD83 (National Spatial Reference System 2011)	1116	North American Vertical Datum 1988	5103
14RLS660665.las	NAD83 (National Spatial Reference System 2011)	1116	North American Vertical Datum 1988	5103
14RLS660680.las	NAD83 (National Spatial Reference System 2011)	1116	North American Vertical Datum 1988	5103
14RLS660695.las	NAD83 (National Spatial Reference System 2011)	1116	North American Vertical Datum 1988	5103
14RLS660710.las	NAD83 (National Spatial Reference System 2011)	1116	North American Vertical Datum 1988	5103
14RLS660725.las	NAD83 (National Spatial Reference System 2011)	1116	North American Vertical Datum 1988	5103
14RLS660740.las	NAD83 (National Spatial Reference System 2011)	1116	North American Vertical Datum 1988	5103
14RLS660755.las	NAD83 (National Spatial Reference System 2011)	1116	North American Vertical Datum 1988	5103
14RLS660770.las	NAD83 (National Spatial Reference System 2011)	1116	North American Vertical Datum 1988	5103
14RLS660785.las	NAD83 (National Spatial Reference System 2011)	1116	North American Vertical Datum 1988	5103
14RLS660800.las	NAD83 (National Spatial Reference System 2011)	1116	North American Vertical Datum 1988	5103
14RLS660815.las	NAD83 (National Spatial Reference System 2011)	1116	North American Vertical Datum 1988	5103
14RLS660830.las	NAD83 (National Spatial Reference System 2011)	1116	North American Vertical Datum 1988	5103
14RLS660845.las	NAD83 (National Spatial Reference System 2011)	1116	North American Vertical Datum 1988	5103
14RLS660860.las	NAD83 (National Spatial Reference System 2011)	1116	North American Vertical Datum 1988	5103
14RLS660875.las	NAD83 (National Spatial Reference System 2011)	1116	North American Vertical Datum 1988	5103
14RLS660890.las	NAD83 (National Spatial Reference System 2011)	1116	North American Vertical Datum 1988	5103
14RLS660905.las	NAD83 (National Spatial Reference System 2011)	1116	North American Vertical Datum 1988	5103
14RLS660920.las	NAD83 (National Spatial Reference System 2011)	1116	North American Vertical Datum 1988	5103
14RLS660935.las	NAD83 (National Spatial Reference System 2011)	1116	North American Vertical Datum 1988	5103
14RLS660950.las	NAD83 (National Spatial Reference System 2011)	1116	North American Vertical Datum 1988	5103
14RLS660965.las	NAD83 (National Spatial Reference System 2011)	1116	North American Vertical Datum 1988	5103
14RLS660980.las	NAD83 (National Spatial Reference System 2011)	1116	North American Vertical Datum 1988	5103
14RLS660995.las	NAD83 (National Spatial Reference System 2011)	1116	North American Vertical Datum 1988	5103
14RLS675635.las	NAD83 (National Spatial Reference System 2011)	1116	North American Vertical Datum 1988	5103
14RLS675650.las	NAD83 (National Spatial Reference System 2011)	1116	North American Vertical Datum 1988	5103
14RLS675665.las	NAD83 (National Spatial Reference System 2011)	1116	North American Vertical Datum 1988	5103
14RLS675680.las	NAD83 (National Spatial Reference System 2011)	1116	North American Vertical Datum 1988	5103
14RLS675695.las	NAD83 (National Spatial Reference System 2011)	1116	North American Vertical Datum 1988	5103
14RLS675710.las	NAD83 (National Spatial Reference System 2011)	1116	North American Vertical Datum 1988	5103
14RLS675725.las	NAD83 (National Spatial Reference System 2011)	1116	North American Vertical Datum 1988	5103
14RLS675740.las	NAD83 (National Spatial Reference System 2011)	1116	North American Vertical Datum 1988	5103
14RLS675755.las	NAD83 (National Spatial Reference System 2011)	1116	North American Vertical Datum 1988	5103
14RLS675770.las	NAD83 (National Spatial Reference System 2011)	1116	North American Vertical Datum 1988	5103

DPH-4 Report on Datums (Tiled Data) - continued

File	Horizontal Datum	EPSG Code	Vertical Datum	EPSG Code
14RLS675785.las	NAD83 (National Spatial Reference System 2011)	1116	North American Vertical Datum 1988	5103
14RLS675800.las	NAD83 (National Spatial Reference System 2011)	1116	North American Vertical Datum 1988	5103
14RLS675815.las	NAD83 (National Spatial Reference System 2011)	1116	North American Vertical Datum 1988	5103
14RLS675830.las	NAD83 (National Spatial Reference System 2011)	1116	North American Vertical Datum 1988	5103
14RLS675845.las	NAD83 (National Spatial Reference System 2011)	1116	North American Vertical Datum 1988	5103
14RLS675860.las	NAD83 (National Spatial Reference System 2011)	1116	North American Vertical Datum 1988	5103
14RLS675875.las	NAD83 (National Spatial Reference System 2011)	1116	North American Vertical Datum 1988	5103
14RLS675890.las	NAD83 (National Spatial Reference System 2011)	1116	North American Vertical Datum 1988	5103
14RLS675905.las	NAD83 (National Spatial Reference System 2011)	1116	North American Vertical Datum 1988	5103
14RLS675920.las	NAD83 (National Spatial Reference System 2011)	1116	North American Vertical Datum 1988	5103
14RLS675935.las	NAD83 (National Spatial Reference System 2011)	1116	North American Vertical Datum 1988	5103
14RLS675950.las	NAD83 (National Spatial Reference System 2011)	1116	North American Vertical Datum 1988	5103
14RLS675965.las	NAD83 (National Spatial Reference System 2011)	1116	North American Vertical Datum 1988	5103
14RLS675980.las	NAD83 (National Spatial Reference System 2011)	1116	North American Vertical Datum 1988	5103
14RLS675995.las	NAD83 (National Spatial Reference System 2011)	1116	North American Vertical Datum 1988	5103
14RLS690605.las	NAD83 (National Spatial Reference System 2011)	1116	North American Vertical Datum 1988	5103
14RLS690620.las	NAD83 (National Spatial Reference System 2011)	1116	North American Vertical Datum 1988	5103
14RLS690635.las	NAD83 (National Spatial Reference System 2011)	1116	North American Vertical Datum 1988	5103
14RLS690650.las	NAD83 (National Spatial Reference System 2011)	1116	North American Vertical Datum 1988	5103
14RLS690665.las	NAD83 (National Spatial Reference System 2011)	1116	North American Vertical Datum 1988	5103
14RLS690680.las	NAD83 (National Spatial Reference System 2011)	1116	North American Vertical Datum 1988	5103
14RLS690695.las	NAD83 (National Spatial Reference System 2011)	1116	North American Vertical Datum 1988	5103
14RLS690710.las	NAD83 (National Spatial Reference System 2011)	1116	North American Vertical Datum 1988	5103
14RLS690725.las	NAD83 (National Spatial Reference System 2011)	1116	North American Vertical Datum 1988	5103
14RLS690740.las	NAD83 (National Spatial Reference System 2011)	1116	North American Vertical Datum 1988	5103
14RLS690755.las	NAD83 (National Spatial Reference System 2011)	1116	North American Vertical Datum 1988	5103
14RLS690770.las	NAD83 (National Spatial Reference System 2011)	1116	North American Vertical Datum 1988	5103
14RLS690785.las	NAD83 (National Spatial Reference System 2011)	1116	North American Vertical Datum 1988	5103
14RLS690800.las	NAD83 (National Spatial Reference System 2011)	1116	North American Vertical Datum 1988	5103
14RLS690815.las	NAD83 (National Spatial Reference System 2011)	1116	North American Vertical Datum 1988	5103
14RLS690830.las	NAD83 (National Spatial Reference System 2011)	1116	North American Vertical Datum 1988	5103
14RLS690845.las	NAD83 (National Spatial Reference System 2011)	1116	North American Vertical Datum 1988	5103
14RLS690860.las	NAD83 (National Spatial Reference System 2011)	1116	North American Vertical Datum 1988	5103
14RLS690875.las	NAD83 (National Spatial Reference System 2011)	1116	North American Vertical Datum 1988	5103

DPH-4 Report on Datums (Tiled Data) - continued

File	Horizontal Datum	EPSG Code	Vertical Datum	EPSG Code
14RLS690890.las	NAD83 (National Spatial Reference System 2011)	1116	North American Vertical Datum 1988	5103
14RLS690905.las	NAD83 (National Spatial Reference System 2011)	1116	North American Vertical Datum 1988	5103
14RLS690920.las	NAD83 (National Spatial Reference System 2011)	1116	North American Vertical Datum 1988	5103
14RLS690935.las	NAD83 (National Spatial Reference System 2011)	1116	North American Vertical Datum 1988	5103
14RLS690950.las	NAD83 (National Spatial Reference System 2011)	1116	North American Vertical Datum 1988	5103
14RLS690965.las	NAD83 (National Spatial Reference System 2011)	1116	North American Vertical Datum 1988	5103
14RLS690980.las	NAD83 (National Spatial Reference System 2011)	1116	North American Vertical Datum 1988	5103
14RLS690995.las	NAD83 (National Spatial Reference System 2011)	1116	North American Vertical Datum 1988	5103
14RLS705575.las	NAD83 (National Spatial Reference System 2011)	1116	North American Vertical Datum 1988	5103
14RLS705590.las	NAD83 (National Spatial Reference System 2011)	1116	North American Vertical Datum 1988	5103
14RLS705605.las	NAD83 (National Spatial Reference System 2011)	1116	North American Vertical Datum 1988	5103
14RLS705620.las	NAD83 (National Spatial Reference System 2011)	1116	North American Vertical Datum 1988	5103
14RLS705635.las	NAD83 (National Spatial Reference System 2011)	1116	North American Vertical Datum 1988	5103
14RLS705650.las	NAD83 (National Spatial Reference System 2011)	1116	North American Vertical Datum 1988	5103
14RLS705665.las	NAD83 (National Spatial Reference System 2011)	1116	North American Vertical Datum 1988	5103
14RLS705680.las	NAD83 (National Spatial Reference System 2011)	1116	North American Vertical Datum 1988	5103
14RLS705695.las	NAD83 (National Spatial Reference System 2011)	1116	North American Vertical Datum 1988	5103
14RLS705710.las	NAD83 (National Spatial Reference System 2011)	1116	North American Vertical Datum 1988	5103
14RLS705725.las	NAD83 (National Spatial Reference System 2011)	1116	North American Vertical Datum 1988	5103
14RLS705740.las	NAD83 (National Spatial Reference System 2011)	1116	North American Vertical Datum 1988	5103
14RLS705755.las	NAD83 (National Spatial Reference System 2011)	1116	North American Vertical Datum 1988	5103
14RLS705770.las	NAD83 (National Spatial Reference System 2011)	1116	North American Vertical Datum 1988	5103
14RLS705785.las	NAD83 (National Spatial Reference System 2011)	1116	North American Vertical Datum 1988	5103
14RLS705800.las	NAD83 (National Spatial Reference System 2011)	1116	North American Vertical Datum 1988	5103
14RLS705815.las	NAD83 (National Spatial Reference System 2011)	1116	North American Vertical Datum 1988	5103
14RLS705830.las	NAD83 (National Spatial Reference System 2011)	1116	North American Vertical Datum 1988	5103
14RLS705845.las	NAD83 (National Spatial Reference System 2011)	1116	North American Vertical Datum 1988	5103
14RLS705860.las	NAD83 (National Spatial Reference System 2011)	1116	North American Vertical Datum 1988	5103
14RLS705875.las	NAD83 (National Spatial Reference System 2011)	1116	North American Vertical Datum 1988	5103
14RLS705890.las	NAD83 (National Spatial Reference System 2011)	1116	North American Vertical Datum 1988	5103
14RLS705905.las	NAD83 (National Spatial Reference System 2011)	1116	North American Vertical Datum 1988	5103
14RLS705920.las	NAD83 (National Spatial Reference System 2011)	1116	North American Vertical Datum 1988	5103
14RLS705935.las	NAD83 (National Spatial Reference System 2011)	1116	North American Vertical Datum 1988	5103
14RLS705950.las	NAD83 (National Spatial Reference System 2011)	1116	North American Vertical Datum 1988	5103

DPH-4 Report on Datums (Tiled Data) - continued

File	Horizontal Datum	EPSG Code	Vertical Datum	EPSG Code
14RLS705965.las	NAD83 (National Spatial Reference System 2011)	1116	North American Vertical Datum 1988	5103
14RLS705980.las	NAD83 (National Spatial Reference System 2011)	1116	North American Vertical Datum 1988	5103
14RLS705995.las	NAD83 (National Spatial Reference System 2011)	1116	North American Vertical Datum 1988	5103
14RLS720560.las	NAD83 (National Spatial Reference System 2011)	1116	North American Vertical Datum 1988	5103
14RLS720575.las	NAD83 (National Spatial Reference System 2011)	1116	North American Vertical Datum 1988	5103
14RLS720590.las	NAD83 (National Spatial Reference System 2011)	1116	North American Vertical Datum 1988	5103
14RLS720605.las	NAD83 (National Spatial Reference System 2011)	1116	North American Vertical Datum 1988	5103
14RLS720620.las	NAD83 (National Spatial Reference System 2011)	1116	North American Vertical Datum 1988	5103
14RLS720635.las	NAD83 (National Spatial Reference System 2011)	1116	North American Vertical Datum 1988	5103
14RLS720650.las	NAD83 (National Spatial Reference System 2011)	1116	North American Vertical Datum 1988	5103
14RLS720665.las	NAD83 (National Spatial Reference System 2011)	1116	North American Vertical Datum 1988	5103
14RLS720680.las	NAD83 (National Spatial Reference System 2011)	1116	North American Vertical Datum 1988	5103
14RLS720695.las	NAD83 (National Spatial Reference System 2011)	1116	North American Vertical Datum 1988	5103
14RLS720710.las	NAD83 (National Spatial Reference System 2011)	1116	North American Vertical Datum 1988	5103
14RLS720725.las	NAD83 (National Spatial Reference System 2011)	1116	North American Vertical Datum 1988	5103
14RLS720740.las	NAD83 (National Spatial Reference System 2011)	1116	North American Vertical Datum 1988	5103
14RLS720755.las	NAD83 (National Spatial Reference System 2011)	1116	North American Vertical Datum 1988	5103
14RLS720770.las	NAD83 (National Spatial Reference System 2011)	1116	North American Vertical Datum 1988	5103
14RLS720785.las	NAD83 (National Spatial Reference System 2011)	1116	North American Vertical Datum 1988	5103
14RLS720800.las	NAD83 (National Spatial Reference System 2011)	1116	North American Vertical Datum 1988	5103
14RLS720815.las	NAD83 (National Spatial Reference System 2011)	1116	North American Vertical Datum 1988	5103
14RLS720830.las	NAD83 (National Spatial Reference System 2011)	1116	North American Vertical Datum 1988	5103
14RLS720845.las	NAD83 (National Spatial Reference System 2011)	1116	North American Vertical Datum 1988	5103
14RLS720860.las	NAD83 (National Spatial Reference System 2011)	1116	North American Vertical Datum 1988	5103
14RLS720875.las	NAD83 (National Spatial Reference System 2011)	1116	North American Vertical Datum 1988	5103
14RLS720890.las	NAD83 (National Spatial Reference System 2011)	1116	North American Vertical Datum 1988	5103
14RLS720905.las	NAD83 (National Spatial Reference System 2011)	1116	North American Vertical Datum 1988	5103
14RLS720920.las	NAD83 (National Spatial Reference System 2011)	1116	North American Vertical Datum 1988	5103
14RLS720935.las	NAD83 (National Spatial Reference System 2011)	1116	North American Vertical Datum 1988	5103
14RLS720950.las	NAD83 (National Spatial Reference System 2011)	1116	North American Vertical Datum 1988	5103
14RLS720965.las	NAD83 (National Spatial Reference System 2011)	1116	North American Vertical Datum 1988	5103
14RLS720980.las	NAD83 (National Spatial Reference System 2011)	1116	North American Vertical Datum 1988	5103
14RLS720995.las	NAD83 (National Spatial Reference System 2011)	1116	North American Vertical Datum 1988	5103
14RLS735500.las	NAD83 (National Spatial Reference System 2011)	1116	North American Vertical Datum 1988	5103

DPH-4 Report on Datums (Tiled Data) - continued

File	Horizontal Datum	EPSG Code	Vertical Datum	EPSG Code
14RLS735515.las	NAD83 (National Spatial Reference System 2011)	1116	North American Vertical Datum 1988	5103
14RLS735530.las	NAD83 (National Spatial Reference System 2011)	1116	North American Vertical Datum 1988	5103
14RLS735545.las	NAD83 (National Spatial Reference System 2011)	1116	North American Vertical Datum 1988	5103
14RLS735560.las	NAD83 (National Spatial Reference System 2011)	1116	North American Vertical Datum 1988	5103
14RLS735575.las	NAD83 (National Spatial Reference System 2011)	1116	North American Vertical Datum 1988	5103
14RLS735590.las	NAD83 (National Spatial Reference System 2011)	1116	North American Vertical Datum 1988	5103
14RLS735605.las	NAD83 (National Spatial Reference System 2011)	1116	North American Vertical Datum 1988	5103
14RLS735620.las	NAD83 (National Spatial Reference System 2011)	1116	North American Vertical Datum 1988	5103
14RLS735635.las	NAD83 (National Spatial Reference System 2011)	1116	North American Vertical Datum 1988	5103
14RLS735650.las	NAD83 (National Spatial Reference System 2011)	1116	North American Vertical Datum 1988	5103
14RLS735665.las	NAD83 (National Spatial Reference System 2011)	1116	North American Vertical Datum 1988	5103
14RLS735680.las	NAD83 (National Spatial Reference System 2011)	1116	North American Vertical Datum 1988	5103
14RLS735695.las	NAD83 (National Spatial Reference System 2011)	1116	North American Vertical Datum 1988	5103
14RLS735710.las	NAD83 (National Spatial Reference System 2011)	1116	North American Vertical Datum 1988	5103
14RLS735725.las	NAD83 (National Spatial Reference System 2011)	1116	North American Vertical Datum 1988	5103
14RLS735740.las	NAD83 (National Spatial Reference System 2011)	1116	North American Vertical Datum 1988	5103
14RLS735755.las	NAD83 (National Spatial Reference System 2011)	1116	North American Vertical Datum 1988	5103
14RLS735770.las	NAD83 (National Spatial Reference System 2011)	1116	North American Vertical Datum 1988	5103
14RLS735785.las	NAD83 (National Spatial Reference System 2011)	1116	North American Vertical Datum 1988	5103
14RLS735800.las	NAD83 (National Spatial Reference System 2011)	1116	North American Vertical Datum 1988	5103
14RLS735815.las	NAD83 (National Spatial Reference System 2011)	1116	North American Vertical Datum 1988	5103
14RLS735830.las	NAD83 (National Spatial Reference System 2011)	1116	North American Vertical Datum 1988	5103
14RLS735845.las	NAD83 (National Spatial Reference System 2011)	1116	North American Vertical Datum 1988	5103
14RLS735860.las	NAD83 (National Spatial Reference System 2011)	1116	North American Vertical Datum 1988	5103
14RLS735875.las	NAD83 (National Spatial Reference System 2011)	1116	North American Vertical Datum 1988	5103
14RLS735890.las	NAD83 (National Spatial Reference System 2011)	1116	North American Vertical Datum 1988	5103
14RLS735905.las	NAD83 (National Spatial Reference System 2011)	1116	North American Vertical Datum 1988	5103
14RLS735920.las	NAD83 (National Spatial Reference System 2011)	1116	North American Vertical Datum 1988	5103
14RLS735935.las	NAD83 (National Spatial Reference System 2011)	1116	North American Vertical Datum 1988	5103
14RLS735950.las	NAD83 (National Spatial Reference System 2011)	1116	North American Vertical Datum 1988	5103
14RLS735965.las	NAD83 (National Spatial Reference System 2011)	1116	North American Vertical Datum 1988	5103
14RLS735980.las	NAD83 (National Spatial Reference System 2011)	1116	North American Vertical Datum 1988	5103
14RLS735995.las	NAD83 (National Spatial Reference System 2011)	1116	North American Vertical Datum 1988	5103
14RLS750455.las	NAD83 (National Spatial Reference System 2011)	1116	North American Vertical Datum 1988	5103

DPH-4 Report on Datums (Tiled Data) - continued

File	Horizontal Datum	EPSG Code	Vertical Datum	EPSG Code
14RLS750470.las	NAD83 (National Spatial Reference System 2011)	1116	North American Vertical Datum 1988	5103
14RLS750485.las	NAD83 (National Spatial Reference System 2011)	1116	North American Vertical Datum 1988	5103
14RLS750500.las	NAD83 (National Spatial Reference System 2011)	1116	North American Vertical Datum 1988	5103
14RLS750515.las	NAD83 (National Spatial Reference System 2011)	1116	North American Vertical Datum 1988	5103
14RLS750530.las	NAD83 (National Spatial Reference System 2011)	1116	North American Vertical Datum 1988	5103
14RLS750545.las	NAD83 (National Spatial Reference System 2011)	1116	North American Vertical Datum 1988	5103
14RLS750560.las	NAD83 (National Spatial Reference System 2011)	1116	North American Vertical Datum 1988	5103
14RLS750575.las	NAD83 (National Spatial Reference System 2011)	1116	North American Vertical Datum 1988	5103
14RLS750590.las	NAD83 (National Spatial Reference System 2011)	1116	North American Vertical Datum 1988	5103
14RLS750605.las	NAD83 (National Spatial Reference System 2011)	1116	North American Vertical Datum 1988	5103
14RLS750620.las	NAD83 (National Spatial Reference System 2011)	1116	North American Vertical Datum 1988	5103
14RLS750635.las	NAD83 (National Spatial Reference System 2011)	1116	North American Vertical Datum 1988	5103
14RLS750650.las	NAD83 (National Spatial Reference System 2011)	1116	North American Vertical Datum 1988	5103
14RLS750665.las	NAD83 (National Spatial Reference System 2011)	1116	North American Vertical Datum 1988	5103
14RLS750680.las	NAD83 (National Spatial Reference System 2011)	1116	North American Vertical Datum 1988	5103
14RLS750695.las	NAD83 (National Spatial Reference System 2011)	1116	North American Vertical Datum 1988	5103
14RLS750710.las	NAD83 (National Spatial Reference System 2011)	1116	North American Vertical Datum 1988	5103
14RLS750725.las	NAD83 (National Spatial Reference System 2011)	1116	North American Vertical Datum 1988	5103
14RLS750740.las	NAD83 (National Spatial Reference System 2011)	1116	North American Vertical Datum 1988	5103
14RLS750755.las	NAD83 (National Spatial Reference System 2011)	1116	North American Vertical Datum 1988	5103
14RLS750770.las	NAD83 (National Spatial Reference System 2011)	1116	North American Vertical Datum 1988	5103
14RLS750785.las	NAD83 (National Spatial Reference System 2011)	1116	North American Vertical Datum 1988	5103
14RLS750800.las	NAD83 (National Spatial Reference System 2011)	1116	North American Vertical Datum 1988	5103
14RLS750815.las	NAD83 (National Spatial Reference System 2011)	1116	North American Vertical Datum 1988	5103
14RLS750830.las	NAD83 (National Spatial Reference System 2011)	1116	North American Vertical Datum 1988	5103
14RLS750845.las	NAD83 (National Spatial Reference System 2011)	1116	North American Vertical Datum 1988	5103
14RLS750860.las	NAD83 (National Spatial Reference System 2011)	1116	North American Vertical Datum 1988	5103
14RLS750875.las	NAD83 (National Spatial Reference System 2011)	1116	North American Vertical Datum 1988	5103
14RLS750890.las	NAD83 (National Spatial Reference System 2011)	1116	North American Vertical Datum 1988	5103
14RLS750905.las	NAD83 (National Spatial Reference System 2011)	1116	North American Vertical Datum 1988	5103
14RLS750920.las	NAD83 (National Spatial Reference System 2011)	1116	North American Vertical Datum 1988	5103
14RLS750935.las	NAD83 (National Spatial Reference System 2011)	1116	North American Vertical Datum 1988	5103
14RLS750950.las	NAD83 (National Spatial Reference System 2011)	1116	North American Vertical Datum 1988	5103
14RLS750965.las	NAD83 (National Spatial Reference System 2011)	1116	North American Vertical Datum 1988	5103

DPH-4 Report on Datums (Tiled Data) - continued

File	Horizontal Datum	EPSG Code	Vertical Datum	EPSG Code
14RLS750980.las	NAD83 (National Spatial Reference System 2011)	1116	North American Vertical Datum 1988	5103
14RLS750995.las	NAD83 (National Spatial Reference System 2011)	1116	North American Vertical Datum 1988	5103
14RLS765440.las	NAD83 (National Spatial Reference System 2011)	1116	North American Vertical Datum 1988	5103
14RLS765455.las	NAD83 (National Spatial Reference System 2011)	1116	North American Vertical Datum 1988	5103
14RLS765470.las	NAD83 (National Spatial Reference System 2011)	1116	North American Vertical Datum 1988	5103
14RLS765485.las	NAD83 (National Spatial Reference System 2011)	1116	North American Vertical Datum 1988	5103
14RLS765500.las	NAD83 (National Spatial Reference System 2011)	1116	North American Vertical Datum 1988	5103
14RLS765515.las	NAD83 (National Spatial Reference System 2011)	1116	North American Vertical Datum 1988	5103
14RLS765530.las	NAD83 (National Spatial Reference System 2011)	1116	North American Vertical Datum 1988	5103
14RLS765545.las	NAD83 (National Spatial Reference System 2011)	1116	North American Vertical Datum 1988	5103
14RLS765560.las	NAD83 (National Spatial Reference System 2011)	1116	North American Vertical Datum 1988	5103
14RLS765575.las	NAD83 (National Spatial Reference System 2011)	1116	North American Vertical Datum 1988	5103
14RLS765590.las	NAD83 (National Spatial Reference System 2011)	1116	North American Vertical Datum 1988	5103
14RLS765605.las	NAD83 (National Spatial Reference System 2011)	1116	North American Vertical Datum 1988	5103
14RLS765620.las	NAD83 (National Spatial Reference System 2011)	1116	North American Vertical Datum 1988	5103
14RLS765635.las	NAD83 (National Spatial Reference System 2011)	1116	North American Vertical Datum 1988	5103
14RLS765650.las	NAD83 (National Spatial Reference System 2011)	1116	North American Vertical Datum 1988	5103
14RLS765665.las	NAD83 (National Spatial Reference System 2011)	1116	North American Vertical Datum 1988	5103
14RLS765680.las	NAD83 (National Spatial Reference System 2011)	1116	North American Vertical Datum 1988	5103
14RLS765695.las	NAD83 (National Spatial Reference System 2011)	1116	North American Vertical Datum 1988	5103
14RLS765710.las	NAD83 (National Spatial Reference System 2011)	1116	North American Vertical Datum 1988	5103
14RLS765725.las	NAD83 (National Spatial Reference System 2011)	1116	North American Vertical Datum 1988	5103
14RLS765740.las	NAD83 (National Spatial Reference System 2011)	1116	North American Vertical Datum 1988	5103
14RLS765755.las	NAD83 (National Spatial Reference System 2011)	1116	North American Vertical Datum 1988	5103
14RLS765770.las	NAD83 (National Spatial Reference System 2011)	1116	North American Vertical Datum 1988	5103
14RLS765785.las	NAD83 (National Spatial Reference System 2011)	1116	North American Vertical Datum 1988	5103
14RLS765800.las	NAD83 (National Spatial Reference System 2011)	1116	North American Vertical Datum 1988	5103
14RLS765815.las	NAD83 (National Spatial Reference System 2011)	1116	North American Vertical Datum 1988	5103
14RLS765830.las	NAD83 (National Spatial Reference System 2011)	1116	North American Vertical Datum 1988	5103
14RLS765845.las	NAD83 (National Spatial Reference System 2011)	1116	North American Vertical Datum 1988	5103
14RLS765860.las	NAD83 (National Spatial Reference System 2011)	1116	North American Vertical Datum 1988	5103
14RLS765875.las	NAD83 (National Spatial Reference System 2011)	1116	North American Vertical Datum 1988	5103
14RLS765890.las	NAD83 (National Spatial Reference System 2011)	1116	North American Vertical Datum 1988	5103
14RLS765905.las	NAD83 (National Spatial Reference System 2011)	1116	North American Vertical Datum 1988	5103

DPH-4 Report on Datums (Tiled Data) - continued

File	Horizontal Datum	EPSG Code	Vertical Datum	EPSG Code
14RLS765920.las	NAD83 (National Spatial Reference System 2011)	1116	North American Vertical Datum 1988	5103
14RLS765935.las	NAD83 (National Spatial Reference System 2011)	1116	North American Vertical Datum 1988	5103
14RLS765950.las	NAD83 (National Spatial Reference System 2011)	1116	North American Vertical Datum 1988	5103
14RLS765965.las	NAD83 (National Spatial Reference System 2011)	1116	North American Vertical Datum 1988	5103
14RLS765980.las	NAD83 (National Spatial Reference System 2011)	1116	North American Vertical Datum 1988	5103
14RLS765995.las	NAD83 (National Spatial Reference System 2011)	1116	North American Vertical Datum 1988	5103
14RLS780350.las	NAD83 (National Spatial Reference System 2011)	1116	North American Vertical Datum 1988	5103
14RLS780365.las	NAD83 (National Spatial Reference System 2011)	1116	North American Vertical Datum 1988	5103
14RLS780380.las	NAD83 (National Spatial Reference System 2011)	1116	North American Vertical Datum 1988	5103
14RLS780395.las	NAD83 (National Spatial Reference System 2011)	1116	North American Vertical Datum 1988	5103
14RLS780410.las	NAD83 (National Spatial Reference System 2011)	1116	North American Vertical Datum 1988	5103
14RLS780425.las	NAD83 (National Spatial Reference System 2011)	1116	North American Vertical Datum 1988	5103
14RLS780440.las	NAD83 (National Spatial Reference System 2011)	1116	North American Vertical Datum 1988	5103
14RLS780455.las	NAD83 (National Spatial Reference System 2011)	1116	North American Vertical Datum 1988	5103
14RLS780470.las	NAD83 (National Spatial Reference System 2011)	1116	North American Vertical Datum 1988	5103
14RLS780485.las	NAD83 (National Spatial Reference System 2011)	1116	North American Vertical Datum 1988	5103
14RLS780500.las	NAD83 (National Spatial Reference System 2011)	1116	North American Vertical Datum 1988	5103
14RLS780515.las	NAD83 (National Spatial Reference System 2011)	1116	North American Vertical Datum 1988	5103
14RLS780530.las	NAD83 (National Spatial Reference System 2011)	1116	North American Vertical Datum 1988	5103
14RLS780545.las	NAD83 (National Spatial Reference System 2011)	1116	North American Vertical Datum 1988	5103
14RLS780560.las	NAD83 (National Spatial Reference System 2011)	1116	North American Vertical Datum 1988	5103
14RLS780575.las	NAD83 (National Spatial Reference System 2011)	1116	North American Vertical Datum 1988	5103
14RLS780590.las	NAD83 (National Spatial Reference System 2011)	1116	North American Vertical Datum 1988	5103
14RLS780605.las	NAD83 (National Spatial Reference System 2011)	1116	North American Vertical Datum 1988	5103
14RLS780620.las	NAD83 (National Spatial Reference System 2011)	1116	North American Vertical Datum 1988	5103
14RLS780635.las	NAD83 (National Spatial Reference System 2011)	1116	North American Vertical Datum 1988	5103
14RLS780650.las	NAD83 (National Spatial Reference System 2011)	1116	North American Vertical Datum 1988	5103
14RLS780665.las	NAD83 (National Spatial Reference System 2011)	1116	North American Vertical Datum 1988	5103
14RLS780680.las	NAD83 (National Spatial Reference System 2011)	1116	North American Vertical Datum 1988	5103
14RLS780695.las	NAD83 (National Spatial Reference System 2011)	1116	North American Vertical Datum 1988	5103
14RLS780710.las	NAD83 (National Spatial Reference System 2011)	1116	North American Vertical Datum 1988	5103
14RLS780725.las	NAD83 (National Spatial Reference System 2011)	1116	North American Vertical Datum 1988	5103
14RLS780740.las	NAD83 (National Spatial Reference System 2011)	1116	North American Vertical Datum 1988	5103
14RLS780755.las	NAD83 (National Spatial Reference System 2011)	1116	North American Vertical Datum 1988	5103

DPH-4 Report on Datums (Tiled Data) - continued

File	Horizontal Datum	EPSG Code	Vertical Datum	EPSG Code
14RLS780770.las	NAD83 (National Spatial Reference System 2011)	1116	North American Vertical Datum 1988	5103
14RLS780785.las	NAD83 (National Spatial Reference System 2011)	1116	North American Vertical Datum 1988	5103
14RLS780800.las	NAD83 (National Spatial Reference System 2011)	1116	North American Vertical Datum 1988	5103
14RLS780815.las	NAD83 (National Spatial Reference System 2011)	1116	North American Vertical Datum 1988	5103
14RLS780830.las	NAD83 (National Spatial Reference System 2011)	1116	North American Vertical Datum 1988	5103
14RLS780845.las	NAD83 (National Spatial Reference System 2011)	1116	North American Vertical Datum 1988	5103
14RLS780860.las	NAD83 (National Spatial Reference System 2011)	1116	North American Vertical Datum 1988	5103
14RLS780875.las	NAD83 (National Spatial Reference System 2011)	1116	North American Vertical Datum 1988	5103
14RLS780890.las	NAD83 (National Spatial Reference System 2011)	1116	North American Vertical Datum 1988	5103
14RLS780905.las	NAD83 (National Spatial Reference System 2011)	1116	North American Vertical Datum 1988	5103
14RLS780920.las	NAD83 (National Spatial Reference System 2011)	1116	North American Vertical Datum 1988	5103
14RLS780935.las	NAD83 (National Spatial Reference System 2011)	1116	North American Vertical Datum 1988	5103
14RLS780950.las	NAD83 (National Spatial Reference System 2011)	1116	North American Vertical Datum 1988	5103
14RLS780965.las	NAD83 (National Spatial Reference System 2011)	1116	North American Vertical Datum 1988	5103
14RLS780980.las	NAD83 (National Spatial Reference System 2011)	1116	North American Vertical Datum 1988	5103
14RLS780995.las	NAD83 (National Spatial Reference System 2011)	1116	North American Vertical Datum 1988	5103
14RLS795305.las	NAD83 (National Spatial Reference System 2011)	1116	North American Vertical Datum 1988	5103
14RLS795320.las	NAD83 (National Spatial Reference System 2011)	1116	North American Vertical Datum 1988	5103
14RLS795335.las	NAD83 (National Spatial Reference System 2011)	1116	North American Vertical Datum 1988	5103
14RLS795350.las	NAD83 (National Spatial Reference System 2011)	1116	North American Vertical Datum 1988	5103
14RLS795365.las	NAD83 (National Spatial Reference System 2011)	1116	North American Vertical Datum 1988	5103
14RLS795380.las	NAD83 (National Spatial Reference System 2011)	1116	North American Vertical Datum 1988	5103
14RLS795395.las	NAD83 (National Spatial Reference System 2011)	1116	North American Vertical Datum 1988	5103
14RLS795410.las	NAD83 (National Spatial Reference System 2011)	1116	North American Vertical Datum 1988	5103
14RLS795425.las	NAD83 (National Spatial Reference System 2011)	1116	North American Vertical Datum 1988	5103
14RLS795440.las	NAD83 (National Spatial Reference System 2011)	1116	North American Vertical Datum 1988	5103
14RLS795455.las	NAD83 (National Spatial Reference System 2011)	1116	North American Vertical Datum 1988	5103
14RLS795470.las	NAD83 (National Spatial Reference System 2011)	1116	North American Vertical Datum 1988	5103
14RLS795485.las	NAD83 (National Spatial Reference System 2011)	1116	North American Vertical Datum 1988	5103
14RLS795500.las	NAD83 (National Spatial Reference System 2011)	1116	North American Vertical Datum 1988	5103
14RLS795515.las	NAD83 (National Spatial Reference System 2011)	1116	North American Vertical Datum 1988	5103
14RLS795530.las	NAD83 (National Spatial Reference System 2011)	1116	North American Vertical Datum 1988	5103
14RLS795545.las	NAD83 (National Spatial Reference System 2011)	1116	North American Vertical Datum 1988	5103
14RLS795560.las	NAD83 (National Spatial Reference System 2011)	1116	North American Vertical Datum 1988	5103

DPH-4 Report on Datums (Tiled Data) - continued

File	Horizontal Datum	EPSG Code	Vertical Datum	EPSG Code
14RLS795575.las	NAD83 (National Spatial Reference System 2011)	1116	North American Vertical Datum 1988	5103
14RLS795590.las	NAD83 (National Spatial Reference System 2011)	1116	North American Vertical Datum 1988	5103
14RLS795605.las	NAD83 (National Spatial Reference System 2011)	1116	North American Vertical Datum 1988	5103
14RLS795620.las	NAD83 (National Spatial Reference System 2011)	1116	North American Vertical Datum 1988	5103
14RLS795635.las	NAD83 (National Spatial Reference System 2011)	1116	North American Vertical Datum 1988	5103
14RLS795650.las	NAD83 (National Spatial Reference System 2011)	1116	North American Vertical Datum 1988	5103
14RLS795665.las	NAD83 (National Spatial Reference System 2011)	1116	North American Vertical Datum 1988	5103
14RLS795680.las	NAD83 (National Spatial Reference System 2011)	1116	North American Vertical Datum 1988	5103
14RLS795695.las	NAD83 (National Spatial Reference System 2011)	1116	North American Vertical Datum 1988	5103
14RLS795710.las	NAD83 (National Spatial Reference System 2011)	1116	North American Vertical Datum 1988	5103
14RLS795725.las	NAD83 (National Spatial Reference System 2011)	1116	North American Vertical Datum 1988	5103
14RLS795740.las	NAD83 (National Spatial Reference System 2011)	1116	North American Vertical Datum 1988	5103
14RLS795755.las	NAD83 (National Spatial Reference System 2011)	1116	North American Vertical Datum 1988	5103
14RLS795770.las	NAD83 (National Spatial Reference System 2011)	1116	North American Vertical Datum 1988	5103
14RLS795785.las	NAD83 (National Spatial Reference System 2011)	1116	North American Vertical Datum 1988	5103
14RLS795800.las	NAD83 (National Spatial Reference System 2011)	1116	North American Vertical Datum 1988	5103
14RLS795815.las	NAD83 (National Spatial Reference System 2011)	1116	North American Vertical Datum 1988	5103
14RLS795830.las	NAD83 (National Spatial Reference System 2011)	1116	North American Vertical Datum 1988	5103
14RLS795845.las	NAD83 (National Spatial Reference System 2011)	1116	North American Vertical Datum 1988	5103
14RLS795860.las	NAD83 (National Spatial Reference System 2011)	1116	North American Vertical Datum 1988	5103
14RLS795875.las	NAD83 (National Spatial Reference System 2011)	1116	North American Vertical Datum 1988	5103
14RLS795890.las	NAD83 (National Spatial Reference System 2011)	1116	North American Vertical Datum 1988	5103
14RLS795905.las	NAD83 (National Spatial Reference System 2011)	1116	North American Vertical Datum 1988	5103
14RLS795920.las	NAD83 (National Spatial Reference System 2011)	1116	North American Vertical Datum 1988	5103
14RLS795935.las	NAD83 (National Spatial Reference System 2011)	1116	North American Vertical Datum 1988	5103
14RLS795950.las	NAD83 (National Spatial Reference System 2011)	1116	North American Vertical Datum 1988	5103
14RLS795965.las	NAD83 (National Spatial Reference System 2011)	1116	North American Vertical Datum 1988	5103
14RLS795980.las	NAD83 (National Spatial Reference System 2011)	1116	North American Vertical Datum 1988	5103
14RLS795995.las	NAD83 (National Spatial Reference System 2011)	1116	North American Vertical Datum 1988	5103
14RLS810275.las	NAD83 (National Spatial Reference System 2011)	1116	North American Vertical Datum 1988	5103
14RLS810290.las	NAD83 (National Spatial Reference System 2011)	1116	North American Vertical Datum 1988	5103
14RLS810305.las	NAD83 (National Spatial Reference System 2011)	1116	North American Vertical Datum 1988	5103
14RLS810320.las	NAD83 (National Spatial Reference System 2011)	1116	North American Vertical Datum 1988	5103
14RLS810335.las	NAD83 (National Spatial Reference System 2011)	1116	North American Vertical Datum 1988	5103

DPH-4 Report on Datums (Tiled Data) - continued

File	Horizontal Datum	EPSG Code	Vertical Datum	EPSG Code
14RLS810350.las	NAD83 (National Spatial Reference System 2011)	1116	North American Vertical Datum 1988	5103
14RLS810365.las	NAD83 (National Spatial Reference System 2011)	1116	North American Vertical Datum 1988	5103
14RLS810380.las	NAD83 (National Spatial Reference System 2011)	1116	North American Vertical Datum 1988	5103
14RLS810395.las	NAD83 (National Spatial Reference System 2011)	1116	North American Vertical Datum 1988	5103
14RLS810410.las	NAD83 (National Spatial Reference System 2011)	1116	North American Vertical Datum 1988	5103
14RLS810425.las	NAD83 (National Spatial Reference System 2011)	1116	North American Vertical Datum 1988	5103
14RLS810440.las	NAD83 (National Spatial Reference System 2011)	1116	North American Vertical Datum 1988	5103
14RLS810455.las	NAD83 (National Spatial Reference System 2011)	1116	North American Vertical Datum 1988	5103
14RLS810470.las	NAD83 (National Spatial Reference System 2011)	1116	North American Vertical Datum 1988	5103
14RLS810485.las	NAD83 (National Spatial Reference System 2011)	1116	North American Vertical Datum 1988	5103
14RLS810500.las	NAD83 (National Spatial Reference System 2011)	1116	North American Vertical Datum 1988	5103
14RLS810515.las	NAD83 (National Spatial Reference System 2011)	1116	North American Vertical Datum 1988	5103
14RLS810530.las	NAD83 (National Spatial Reference System 2011)	1116	North American Vertical Datum 1988	5103
14RLS810545.las	NAD83 (National Spatial Reference System 2011)	1116	North American Vertical Datum 1988	5103
14RLS810560.las	NAD83 (National Spatial Reference System 2011)	1116	North American Vertical Datum 1988	5103
14RLS810575.las	NAD83 (National Spatial Reference System 2011)	1116	North American Vertical Datum 1988	5103
14RLS810590.las	NAD83 (National Spatial Reference System 2011)	1116	North American Vertical Datum 1988	5103
14RLS810605.las	NAD83 (National Spatial Reference System 2011)	1116	North American Vertical Datum 1988	5103
14RLS810620.las	NAD83 (National Spatial Reference System 2011)	1116	North American Vertical Datum 1988	5103
14RLS810635.las	NAD83 (National Spatial Reference System 2011)	1116	North American Vertical Datum 1988	5103
14RLS810650.las	NAD83 (National Spatial Reference System 2011)	1116	North American Vertical Datum 1988	5103
14RLS810665.las	NAD83 (National Spatial Reference System 2011)	1116	North American Vertical Datum 1988	5103
14RLS810680.las	NAD83 (National Spatial Reference System 2011)	1116	North American Vertical Datum 1988	5103
14RLS810695.las	NAD83 (National Spatial Reference System 2011)	1116	North American Vertical Datum 1988	5103
14RLS810710.las	NAD83 (National Spatial Reference System 2011)	1116	North American Vertical Datum 1988	5103
14RLS810725.las	NAD83 (National Spatial Reference System 2011)	1116	North American Vertical Datum 1988	5103
14RLS810740.las	NAD83 (National Spatial Reference System 2011)	1116	North American Vertical Datum 1988	5103
14RLS810755.las	NAD83 (National Spatial Reference System 2011)	1116	North American Vertical Datum 1988	5103
14RLS810770.las	NAD83 (National Spatial Reference System 2011)	1116	North American Vertical Datum 1988	5103
14RLS810785.las	NAD83 (National Spatial Reference System 2011)	1116	North American Vertical Datum 1988	5103
14RLS810800.las	NAD83 (National Spatial Reference System 2011)	1116	North American Vertical Datum 1988	5103
14RLS810815.las	NAD83 (National Spatial Reference System 2011)	1116	North American Vertical Datum 1988	5103
14RLS810830.las	NAD83 (National Spatial Reference System 2011)	1116	North American Vertical Datum 1988	5103
14RLS810845.las	NAD83 (National Spatial Reference System 2011)	1116	North American Vertical Datum 1988	5103

DPH-4 Report on Datums (Tiled Data) - continued

File	Horizontal Datum	EPSG Code	Vertical Datum	EPSG Code
14RLS810860.las	NAD83 (National Spatial Reference System 2011)	1116	North American Vertical Datum 1988	5103
14RLS810875.las	NAD83 (National Spatial Reference System 2011)	1116	North American Vertical Datum 1988	5103
14RLS810890.las	NAD83 (National Spatial Reference System 2011)	1116	North American Vertical Datum 1988	5103
14RLS810905.las	NAD83 (National Spatial Reference System 2011)	1116	North American Vertical Datum 1988	5103
14RLS810920.las	NAD83 (National Spatial Reference System 2011)	1116	North American Vertical Datum 1988	5103
14RLS810935.las	NAD83 (National Spatial Reference System 2011)	1116	North American Vertical Datum 1988	5103
14RLS810950.las	NAD83 (National Spatial Reference System 2011)	1116	North American Vertical Datum 1988	5103
14RLS810965.las	NAD83 (National Spatial Reference System 2011)	1116	North American Vertical Datum 1988	5103
14RLS810980.las	NAD83 (National Spatial Reference System 2011)	1116	North American Vertical Datum 1988	5103
14RLS810995.las	NAD83 (National Spatial Reference System 2011)	1116	North American Vertical Datum 1988	5103
14RLS825260.las	NAD83 (National Spatial Reference System 2011)	1116	North American Vertical Datum 1988	5103
14RLS825275.las	NAD83 (National Spatial Reference System 2011)	1116	North American Vertical Datum 1988	5103
14RLS825290.las	NAD83 (National Spatial Reference System 2011)	1116	North American Vertical Datum 1988	5103
14RLS825305.las	NAD83 (National Spatial Reference System 2011)	1116	North American Vertical Datum 1988	5103
14RLS825320.las	NAD83 (National Spatial Reference System 2011)	1116	North American Vertical Datum 1988	5103
14RLS825335.las	NAD83 (National Spatial Reference System 2011)	1116	North American Vertical Datum 1988	5103
14RLS825350.las	NAD83 (National Spatial Reference System 2011)	1116	North American Vertical Datum 1988	5103
14RLS825365.las	NAD83 (National Spatial Reference System 2011)	1116	North American Vertical Datum 1988	5103
14RLS825380.las	NAD83 (National Spatial Reference System 2011)	1116	North American Vertical Datum 1988	5103
14RLS825395.las	NAD83 (National Spatial Reference System 2011)	1116	North American Vertical Datum 1988	5103
14RLS825410.las	NAD83 (National Spatial Reference System 2011)	1116	North American Vertical Datum 1988	5103
14RLS825425.las	NAD83 (National Spatial Reference System 2011)	1116	North American Vertical Datum 1988	5103
14RLS825440.las	NAD83 (National Spatial Reference System 2011)	1116	North American Vertical Datum 1988	5103
14RLS825455.las	NAD83 (National Spatial Reference System 2011)	1116	North American Vertical Datum 1988	5103
14RLS825470.las	NAD83 (National Spatial Reference System 2011)	1116	North American Vertical Datum 1988	5103
14RLS825485.las	NAD83 (National Spatial Reference System 2011)	1116	North American Vertical Datum 1988	5103
14RLS825500.las	NAD83 (National Spatial Reference System 2011)	1116	North American Vertical Datum 1988	5103
14RLS825515.las	NAD83 (National Spatial Reference System 2011)	1116	North American Vertical Datum 1988	5103
14RLS825530.las	NAD83 (National Spatial Reference System 2011)	1116	North American Vertical Datum 1988	5103
14RLS825545.las	NAD83 (National Spatial Reference System 2011)	1116	North American Vertical Datum 1988	5103
14RLS825560.las	NAD83 (National Spatial Reference System 2011)	1116	North American Vertical Datum 1988	5103
14RLS825575.las	NAD83 (National Spatial Reference System 2011)	1116	North American Vertical Datum 1988	5103
14RLS825590.las	NAD83 (National Spatial Reference System 2011)	1116	North American Vertical Datum 1988	5103
14RLS825605.las	NAD83 (National Spatial Reference System 2011)	1116	North American Vertical Datum 1988	5103

DPH-4 Report on Datums (Tiled Data) - continued

File	Horizontal Datum	EPSG Code	Vertical Datum	EPSG Code
14RLS825620.las	NAD83 (National Spatial Reference System 2011)	1116	North American Vertical Datum 1988	5103
14RLS825635.las	NAD83 (National Spatial Reference System 2011)	1116	North American Vertical Datum 1988	5103
14RLS825650.las	NAD83 (National Spatial Reference System 2011)	1116	North American Vertical Datum 1988	5103
14RLS825665.las	NAD83 (National Spatial Reference System 2011)	1116	North American Vertical Datum 1988	5103
14RLS825680.las	NAD83 (National Spatial Reference System 2011)	1116	North American Vertical Datum 1988	5103
14RLS825695.las	NAD83 (National Spatial Reference System 2011)	1116	North American Vertical Datum 1988	5103
14RLS825710.las	NAD83 (National Spatial Reference System 2011)	1116	North American Vertical Datum 1988	5103
14RLS825725.las	NAD83 (National Spatial Reference System 2011)	1116	North American Vertical Datum 1988	5103
14RLS825740.las	NAD83 (National Spatial Reference System 2011)	1116	North American Vertical Datum 1988	5103
14RLS825755.las	NAD83 (National Spatial Reference System 2011)	1116	North American Vertical Datum 1988	5103
14RLS825770.las	NAD83 (National Spatial Reference System 2011)	1116	North American Vertical Datum 1988	5103
14RLS825785.las	NAD83 (National Spatial Reference System 2011)	1116	North American Vertical Datum 1988	5103
14RLS825800.las	NAD83 (National Spatial Reference System 2011)	1116	North American Vertical Datum 1988	5103
14RLS825815.las	NAD83 (National Spatial Reference System 2011)	1116	North American Vertical Datum 1988	5103
14RLS825830.las	NAD83 (National Spatial Reference System 2011)	1116	North American Vertical Datum 1988	5103
14RLS825845.las	NAD83 (National Spatial Reference System 2011)	1116	North American Vertical Datum 1988	5103
14RLS825860.las	NAD83 (National Spatial Reference System 2011)	1116	North American Vertical Datum 1988	5103
14RLS825875.las	NAD83 (National Spatial Reference System 2011)	1116	North American Vertical Datum 1988	5103
14RLS825890.las	NAD83 (National Spatial Reference System 2011)	1116	North American Vertical Datum 1988	5103
14RLS825905.las	NAD83 (National Spatial Reference System 2011)	1116	North American Vertical Datum 1988	5103
14RLS825920.las	NAD83 (National Spatial Reference System 2011)	1116	North American Vertical Datum 1988	5103
14RLS825935.las	NAD83 (National Spatial Reference System 2011)	1116	North American Vertical Datum 1988	5103
14RLS825950.las	NAD83 (National Spatial Reference System 2011)	1116	North American Vertical Datum 1988	5103
14RLS825965.las	NAD83 (National Spatial Reference System 2011)	1116	North American Vertical Datum 1988	5103
14RLS825980.las	NAD83 (National Spatial Reference System 2011)	1116	North American Vertical Datum 1988	5103
14RLS825995.las	NAD83 (National Spatial Reference System 2011)	1116	North American Vertical Datum 1988	5103
14RLS840245.las	NAD83 (National Spatial Reference System 2011)	1116	North American Vertical Datum 1988	5103
14RLS840260.las	NAD83 (National Spatial Reference System 2011)	1116	North American Vertical Datum 1988	5103
14RLS840275.las	NAD83 (National Spatial Reference System 2011)	1116	North American Vertical Datum 1988	5103
14RLS840290.las	NAD83 (National Spatial Reference System 2011)	1116	North American Vertical Datum 1988	5103
14RLS840305.las	NAD83 (National Spatial Reference System 2011)	1116	North American Vertical Datum 1988	5103
14RLS840320.las	NAD83 (National Spatial Reference System 2011)	1116	North American Vertical Datum 1988	5103
14RLS840335.las	NAD83 (National Spatial Reference System 2011)	1116	North American Vertical Datum 1988	5103
14RLS840350.las	NAD83 (National Spatial Reference System 2011)	1116	North American Vertical Datum 1988	5103

DPH-4 Report on Datums (Tiled Data) - continued

File	Horizontal Datum	EPSG Code	Vertical Datum	EPSG Code
14RLS840365.las	NAD83 (National Spatial Reference System 2011)	1116	North American Vertical Datum 1988	5103
14RLS840380.las	NAD83 (National Spatial Reference System 2011)	1116	North American Vertical Datum 1988	5103
14RLS840395.las	NAD83 (National Spatial Reference System 2011)	1116	North American Vertical Datum 1988	5103
14RLS840410.las	NAD83 (National Spatial Reference System 2011)	1116	North American Vertical Datum 1988	5103
14RLS840425.las	NAD83 (National Spatial Reference System 2011)	1116	North American Vertical Datum 1988	5103
14RLS840440.las	NAD83 (National Spatial Reference System 2011)	1116	North American Vertical Datum 1988	5103
14RLS840455.las	NAD83 (National Spatial Reference System 2011)	1116	North American Vertical Datum 1988	5103
14RLS840470.las	NAD83 (National Spatial Reference System 2011)	1116	North American Vertical Datum 1988	5103
14RLS840485.las	NAD83 (National Spatial Reference System 2011)	1116	North American Vertical Datum 1988	5103
14RLS840500.las	NAD83 (National Spatial Reference System 2011)	1116	North American Vertical Datum 1988	5103
14RLS840515.las	NAD83 (National Spatial Reference System 2011)	1116	North American Vertical Datum 1988	5103
14RLS840530.las	NAD83 (National Spatial Reference System 2011)	1116	North American Vertical Datum 1988	5103
14RLS840545.las	NAD83 (National Spatial Reference System 2011)	1116	North American Vertical Datum 1988	5103
14RLS840560.las	NAD83 (National Spatial Reference System 2011)	1116	North American Vertical Datum 1988	5103
14RLS840575.las	NAD83 (National Spatial Reference System 2011)	1116	North American Vertical Datum 1988	5103
14RLS840590.las	NAD83 (National Spatial Reference System 2011)	1116	North American Vertical Datum 1988	5103
14RLS840605.las	NAD83 (National Spatial Reference System 2011)	1116	North American Vertical Datum 1988	5103
14RLS840620.las	NAD83 (National Spatial Reference System 2011)	1116	North American Vertical Datum 1988	5103
14RLS840635.las	NAD83 (National Spatial Reference System 2011)	1116	North American Vertical Datum 1988	5103
14RLS840650.las	NAD83 (National Spatial Reference System 2011)	1116	North American Vertical Datum 1988	5103
14RLS840665.las	NAD83 (National Spatial Reference System 2011)	1116	North American Vertical Datum 1988	5103
14RLS840680.las	NAD83 (National Spatial Reference System 2011)	1116	North American Vertical Datum 1988	5103
14RLS840695.las	NAD83 (National Spatial Reference System 2011)	1116	North American Vertical Datum 1988	5103
14RLS840710.las	NAD83 (National Spatial Reference System 2011)	1116	North American Vertical Datum 1988	5103
14RLS840725.las	NAD83 (National Spatial Reference System 2011)	1116	North American Vertical Datum 1988	5103
14RLS840740.las	NAD83 (National Spatial Reference System 2011)	1116	North American Vertical Datum 1988	5103
14RLS840755.las	NAD83 (National Spatial Reference System 2011)	1116	North American Vertical Datum 1988	5103
14RLS840770.las	NAD83 (National Spatial Reference System 2011)	1116	North American Vertical Datum 1988	5103
14RLS840785.las	NAD83 (National Spatial Reference System 2011)	1116	North American Vertical Datum 1988	5103
14RLS840800.las	NAD83 (National Spatial Reference System 2011)	1116	North American Vertical Datum 1988	5103
14RLS840815.las	NAD83 (National Spatial Reference System 2011)	1116	North American Vertical Datum 1988	5103
14RLS840830.las	NAD83 (National Spatial Reference System 2011)	1116	North American Vertical Datum 1988	5103
14RLS840845.las	NAD83 (National Spatial Reference System 2011)	1116	North American Vertical Datum 1988	5103
14RLS840860.las	NAD83 (National Spatial Reference System 2011)	1116	North American Vertical Datum 1988	5103

DPH-4 Report on Datums (Tiled Data) - continued

File	Horizontal Datum	EPSG Code	Vertical Datum	EPSG Code
14RLS840875.las	NAD83 (National Spatial Reference System 2011)	1116	North American Vertical Datum 1988	5103
14RLS840890.las	NAD83 (National Spatial Reference System 2011)	1116	North American Vertical Datum 1988	5103
14RLS840905.las	NAD83 (National Spatial Reference System 2011)	1116	North American Vertical Datum 1988	5103
14RLS840920.las	NAD83 (National Spatial Reference System 2011)	1116	North American Vertical Datum 1988	5103
14RLS840935.las	NAD83 (National Spatial Reference System 2011)	1116	North American Vertical Datum 1988	5103
14RLS840950.las	NAD83 (National Spatial Reference System 2011)	1116	North American Vertical Datum 1988	5103
14RLS840965.las	NAD83 (National Spatial Reference System 2011)	1116	North American Vertical Datum 1988	5103
14RLS840980.las	NAD83 (National Spatial Reference System 2011)	1116	North American Vertical Datum 1988	5103
14RLS840995.las	NAD83 (National Spatial Reference System 2011)	1116	North American Vertical Datum 1988	5103
14RLS855245.las	NAD83 (National Spatial Reference System 2011)	1116	North American Vertical Datum 1988	5103
14RLS855260.las	NAD83 (National Spatial Reference System 2011)	1116	North American Vertical Datum 1988	5103
14RLS855275.las	NAD83 (National Spatial Reference System 2011)	1116	North American Vertical Datum 1988	5103
14RLS855290.las	NAD83 (National Spatial Reference System 2011)	1116	North American Vertical Datum 1988	5103
14RLS855305.las	NAD83 (National Spatial Reference System 2011)	1116	North American Vertical Datum 1988	5103
14RLS855320.las	NAD83 (National Spatial Reference System 2011)	1116	North American Vertical Datum 1988	5103
14RLS855335.las	NAD83 (National Spatial Reference System 2011)	1116	North American Vertical Datum 1988	5103
14RLS855350.las	NAD83 (National Spatial Reference System 2011)	1116	North American Vertical Datum 1988	5103
14RLS855365.las	NAD83 (National Spatial Reference System 2011)	1116	North American Vertical Datum 1988	5103
14RLS855380.las	NAD83 (National Spatial Reference System 2011)	1116	North American Vertical Datum 1988	5103
14RLS855395.las	NAD83 (National Spatial Reference System 2011)	1116	North American Vertical Datum 1988	5103
14RLS855410.las	NAD83 (National Spatial Reference System 2011)	1116	North American Vertical Datum 1988	5103
14RLS855425.las	NAD83 (National Spatial Reference System 2011)	1116	North American Vertical Datum 1988	5103
14RLS855440.las	NAD83 (National Spatial Reference System 2011)	1116	North American Vertical Datum 1988	5103
14RLS855455.las	NAD83 (National Spatial Reference System 2011)	1116	North American Vertical Datum 1988	5103
14RLS855470.las	NAD83 (National Spatial Reference System 2011)	1116	North American Vertical Datum 1988	5103
14RLS855485.las	NAD83 (National Spatial Reference System 2011)	1116	North American Vertical Datum 1988	5103
14RLS855500.las	NAD83 (National Spatial Reference System 2011)	1116	North American Vertical Datum 1988	5103
14RLS855515.las	NAD83 (National Spatial Reference System 2011)	1116	North American Vertical Datum 1988	5103
14RLS855530.las	NAD83 (National Spatial Reference System 2011)	1116	North American Vertical Datum 1988	5103
14RLS855545.las	NAD83 (National Spatial Reference System 2011)	1116	North American Vertical Datum 1988	5103
14RLS855560.las	NAD83 (National Spatial Reference System 2011)	1116	North American Vertical Datum 1988	5103
14RLS855575.las	NAD83 (National Spatial Reference System 2011)	1116	North American Vertical Datum 1988	5103
14RLS855590.las	NAD83 (National Spatial Reference System 2011)	1116	North American Vertical Datum 1988	5103
14RLS855605.las	NAD83 (National Spatial Reference System 2011)	1116	North American Vertical Datum 1988	5103

DPH-4 Report on Datums (Tiled Data) - continued

File	Horizontal Datum	EPSG Code	Vertical Datum	EPSG Code
14RLS855620.las	NAD83 (National Spatial Reference System 2011)	1116	North American Vertical Datum 1988	5103
14RLS855635.las	NAD83 (National Spatial Reference System 2011)	1116	North American Vertical Datum 1988	5103
14RLS855650.las	NAD83 (National Spatial Reference System 2011)	1116	North American Vertical Datum 1988	5103
14RLS855665.las	NAD83 (National Spatial Reference System 2011)	1116	North American Vertical Datum 1988	5103
14RLS855680.las	NAD83 (National Spatial Reference System 2011)	1116	North American Vertical Datum 1988	5103
14RLS855695.las	NAD83 (National Spatial Reference System 2011)	1116	North American Vertical Datum 1988	5103
14RLS855710.las	NAD83 (National Spatial Reference System 2011)	1116	North American Vertical Datum 1988	5103
14RLS855725.las	NAD83 (National Spatial Reference System 2011)	1116	North American Vertical Datum 1988	5103
14RLS855740.las	NAD83 (National Spatial Reference System 2011)	1116	North American Vertical Datum 1988	5103
14RLS855755.las	NAD83 (National Spatial Reference System 2011)	1116	North American Vertical Datum 1988	5103
14RLS855770.las	NAD83 (National Spatial Reference System 2011)	1116	North American Vertical Datum 1988	5103
14RLS855785.las	NAD83 (National Spatial Reference System 2011)	1116	North American Vertical Datum 1988	5103
14RLS855800.las	NAD83 (National Spatial Reference System 2011)	1116	North American Vertical Datum 1988	5103
14RLS855815.las	NAD83 (National Spatial Reference System 2011)	1116	North American Vertical Datum 1988	5103
14RLS855830.las	NAD83 (National Spatial Reference System 2011)	1116	North American Vertical Datum 1988	5103
14RLS855845.las	NAD83 (National Spatial Reference System 2011)	1116	North American Vertical Datum 1988	5103
14RLS855860.las	NAD83 (National Spatial Reference System 2011)	1116	North American Vertical Datum 1988	5103
14RLS855875.las	NAD83 (National Spatial Reference System 2011)	1116	North American Vertical Datum 1988	5103
14RLS855890.las	NAD83 (National Spatial Reference System 2011)	1116	North American Vertical Datum 1988	5103
14RLS855905.las	NAD83 (National Spatial Reference System 2011)	1116	North American Vertical Datum 1988	5103
14RLS855920.las	NAD83 (National Spatial Reference System 2011)	1116	North American Vertical Datum 1988	5103
14RLS855935.las	NAD83 (National Spatial Reference System 2011)	1116	North American Vertical Datum 1988	5103
14RLS855950.las	NAD83 (National Spatial Reference System 2011)	1116	North American Vertical Datum 1988	5103
14RLS855965.las	NAD83 (National Spatial Reference System 2011)	1116	North American Vertical Datum 1988	5103
14RLS855980.las	NAD83 (National Spatial Reference System 2011)	1116	North American Vertical Datum 1988	5103
14RLS855995.las	NAD83 (National Spatial Reference System 2011)	1116	North American Vertical Datum 1988	5103
14RLS870230.las	NAD83 (National Spatial Reference System 2011)	1116	North American Vertical Datum 1988	5103
14RLS870245.las	NAD83 (National Spatial Reference System 2011)	1116	North American Vertical Datum 1988	5103
14RLS870260.las	NAD83 (National Spatial Reference System 2011)	1116	North American Vertical Datum 1988	5103
14RLS870275.las	NAD83 (National Spatial Reference System 2011)	1116	North American Vertical Datum 1988	5103
14RLS870290.las	NAD83 (National Spatial Reference System 2011)	1116	North American Vertical Datum 1988	5103
14RLS870305.las	NAD83 (National Spatial Reference System 2011)	1116	North American Vertical Datum 1988	5103
14RLS870320.las	NAD83 (National Spatial Reference System 2011)	1116	North American Vertical Datum 1988	5103
14RLS870335.las	NAD83 (National Spatial Reference System 2011)	1116	North American Vertical Datum 1988	5103

DPH-4 Report on Datums (Tiled Data) - continued

File	Horizontal Datum	EPSG Code	Vertical Datum	EPSG Code
14RLS870350.las	NAD83 (National Spatial Reference System 2011)	1116	North American Vertical Datum 1988	5103
14RLS870365.las	NAD83 (National Spatial Reference System 2011)	1116	North American Vertical Datum 1988	5103
14RLS870380.las	NAD83 (National Spatial Reference System 2011)	1116	North American Vertical Datum 1988	5103
14RLS870395.las	NAD83 (National Spatial Reference System 2011)	1116	North American Vertical Datum 1988	5103
14RLS870410.las	NAD83 (National Spatial Reference System 2011)	1116	North American Vertical Datum 1988	5103
14RLS870425.las	NAD83 (National Spatial Reference System 2011)	1116	North American Vertical Datum 1988	5103
14RLS870440.las	NAD83 (National Spatial Reference System 2011)	1116	North American Vertical Datum 1988	5103
14RLS870455.las	NAD83 (National Spatial Reference System 2011)	1116	North American Vertical Datum 1988	5103
14RLS870470.las	NAD83 (National Spatial Reference System 2011)	1116	North American Vertical Datum 1988	5103
14RLS870485.las	NAD83 (National Spatial Reference System 2011)	1116	North American Vertical Datum 1988	5103
14RLS870500.las	NAD83 (National Spatial Reference System 2011)	1116	North American Vertical Datum 1988	5103
14RLS870515.las	NAD83 (National Spatial Reference System 2011)	1116	North American Vertical Datum 1988	5103
14RLS870530.las	NAD83 (National Spatial Reference System 2011)	1116	North American Vertical Datum 1988	5103
14RLS870545.las	NAD83 (National Spatial Reference System 2011)	1116	North American Vertical Datum 1988	5103
14RLS870560.las	NAD83 (National Spatial Reference System 2011)	1116	North American Vertical Datum 1988	5103
14RLS870575.las	NAD83 (National Spatial Reference System 2011)	1116	North American Vertical Datum 1988	5103
14RLS870590.las	NAD83 (National Spatial Reference System 2011)	1116	North American Vertical Datum 1988	5103
14RLS870605.las	NAD83 (National Spatial Reference System 2011)	1116	North American Vertical Datum 1988	5103
14RLS870620.las	NAD83 (National Spatial Reference System 2011)	1116	North American Vertical Datum 1988	5103
14RLS870635.las	NAD83 (National Spatial Reference System 2011)	1116	North American Vertical Datum 1988	5103
14RLS870650.las	NAD83 (National Spatial Reference System 2011)	1116	North American Vertical Datum 1988	5103
14RLS870665.las	NAD83 (National Spatial Reference System 2011)	1116	North American Vertical Datum 1988	5103
14RLS870680.las	NAD83 (National Spatial Reference System 2011)	1116	North American Vertical Datum 1988	5103
14RLS870695.las	NAD83 (National Spatial Reference System 2011)	1116	North American Vertical Datum 1988	5103
14RLS870710.las	NAD83 (National Spatial Reference System 2011)	1116	North American Vertical Datum 1988	5103
14RLS870725.las	NAD83 (National Spatial Reference System 2011)	1116	North American Vertical Datum 1988	5103
14RLS870740.las	NAD83 (National Spatial Reference System 2011)	1116	North American Vertical Datum 1988	5103
14RLS870755.las	NAD83 (National Spatial Reference System 2011)	1116	North American Vertical Datum 1988	5103
14RLS870770.las	NAD83 (National Spatial Reference System 2011)	1116	North American Vertical Datum 1988	5103
14RLS870785.las	NAD83 (National Spatial Reference System 2011)	1116	North American Vertical Datum 1988	5103
14RLS870800.las	NAD83 (National Spatial Reference System 2011)	1116	North American Vertical Datum 1988	5103
14RLS870815.las	NAD83 (National Spatial Reference System 2011)	1116	North American Vertical Datum 1988	5103
14RLS870830.las	NAD83 (National Spatial Reference System 2011)	1116	North American Vertical Datum 1988	5103
14RLS870845.las	NAD83 (National Spatial Reference System 2011)	1116	North American Vertical Datum 1988	5103

DPH-4 Report on Datums (Tiled Data) - continued

File	Horizontal Datum	EPSG Code	Vertical Datum	EPSG Code
14RLS870860.las	NAD83 (National Spatial Reference System 2011)	1116	North American Vertical Datum 1988	5103
14RLS870875.las	NAD83 (National Spatial Reference System 2011)	1116	North American Vertical Datum 1988	5103
14RLS870890.las	NAD83 (National Spatial Reference System 2011)	1116	North American Vertical Datum 1988	5103
14RLS870905.las	NAD83 (National Spatial Reference System 2011)	1116	North American Vertical Datum 1988	5103
14RLS870920.las	NAD83 (National Spatial Reference System 2011)	1116	North American Vertical Datum 1988	5103
14RLS870935.las	NAD83 (National Spatial Reference System 2011)	1116	North American Vertical Datum 1988	5103
14RLS870950.las	NAD83 (National Spatial Reference System 2011)	1116	North American Vertical Datum 1988	5103
14RLS870965.las	NAD83 (National Spatial Reference System 2011)	1116	North American Vertical Datum 1988	5103
14RLS870980.las	NAD83 (National Spatial Reference System 2011)	1116	North American Vertical Datum 1988	5103
14RLS870995.las	NAD83 (National Spatial Reference System 2011)	1116	North American Vertical Datum 1988	5103
14RLS885215.las	NAD83 (National Spatial Reference System 2011)	1116	North American Vertical Datum 1988	5103
14RLS885230.las	NAD83 (National Spatial Reference System 2011)	1116	North American Vertical Datum 1988	5103
14RLS885245.las	NAD83 (National Spatial Reference System 2011)	1116	North American Vertical Datum 1988	5103
14RLS885260.las	NAD83 (National Spatial Reference System 2011)	1116	North American Vertical Datum 1988	5103
14RLS885275.las	NAD83 (National Spatial Reference System 2011)	1116	North American Vertical Datum 1988	5103
14RLS885290.las	NAD83 (National Spatial Reference System 2011)	1116	North American Vertical Datum 1988	5103
14RLS885305.las	NAD83 (National Spatial Reference System 2011)	1116	North American Vertical Datum 1988	5103
14RLS885320.las	NAD83 (National Spatial Reference System 2011)	1116	North American Vertical Datum 1988	5103
14RLS885335.las	NAD83 (National Spatial Reference System 2011)	1116	North American Vertical Datum 1988	5103
14RLS885350.las	NAD83 (National Spatial Reference System 2011)	1116	North American Vertical Datum 1988	5103
14RLS885365.las	NAD83 (National Spatial Reference System 2011)	1116	North American Vertical Datum 1988	5103
14RLS885380.las	NAD83 (National Spatial Reference System 2011)	1116	North American Vertical Datum 1988	5103
14RLS885395.las	NAD83 (National Spatial Reference System 2011)	1116	North American Vertical Datum 1988	5103
14RLS885410.las	NAD83 (National Spatial Reference System 2011)	1116	North American Vertical Datum 1988	5103
14RLS885425.las	NAD83 (National Spatial Reference System 2011)	1116	North American Vertical Datum 1988	5103
14RLS885440.las	NAD83 (National Spatial Reference System 2011)	1116	North American Vertical Datum 1988	5103
14RLS885455.las	NAD83 (National Spatial Reference System 2011)	1116	North American Vertical Datum 1988	5103
14RLS885470.las	NAD83 (National Spatial Reference System 2011)	1116	North American Vertical Datum 1988	5103
14RLS885485.las	NAD83 (National Spatial Reference System 2011)	1116	North American Vertical Datum 1988	5103
14RLS885500.las	NAD83 (National Spatial Reference System 2011)	1116	North American Vertical Datum 1988	5103
14RLS885515.las	NAD83 (National Spatial Reference System 2011)	1116	North American Vertical Datum 1988	5103
14RLS885530.las	NAD83 (National Spatial Reference System 2011)	1116	North American Vertical Datum 1988	5103
14RLS885545.las	NAD83 (National Spatial Reference System 2011)	1116	North American Vertical Datum 1988	5103
14RLS885560.las	NAD83 (National Spatial Reference System 2011)	1116	North American Vertical Datum 1988	5103

DPH-4 Report on Datums (Tiled Data) - continued

File	Horizontal Datum	EPSG Code	Vertical Datum	EPSG Code
14RLS885575.las	NAD83 (National Spatial Reference System 2011)	1116	North American Vertical Datum 1988	5103
14RLS885590.las	NAD83 (National Spatial Reference System 2011)	1116	North American Vertical Datum 1988	5103
14RLS885605.las	NAD83 (National Spatial Reference System 2011)	1116	North American Vertical Datum 1988	5103
14RLS885620.las	NAD83 (National Spatial Reference System 2011)	1116	North American Vertical Datum 1988	5103
14RLS885635.las	NAD83 (National Spatial Reference System 2011)	1116	North American Vertical Datum 1988	5103
14RLS885650.las	NAD83 (National Spatial Reference System 2011)	1116	North American Vertical Datum 1988	5103
14RLS885665.las	NAD83 (National Spatial Reference System 2011)	1116	North American Vertical Datum 1988	5103
14RLS885680.las	NAD83 (National Spatial Reference System 2011)	1116	North American Vertical Datum 1988	5103
14RLS885695.las	NAD83 (National Spatial Reference System 2011)	1116	North American Vertical Datum 1988	5103
14RLS885710.las	NAD83 (National Spatial Reference System 2011)	1116	North American Vertical Datum 1988	5103
14RLS885725.las	NAD83 (National Spatial Reference System 2011)	1116	North American Vertical Datum 1988	5103
14RLS885740.las	NAD83 (National Spatial Reference System 2011)	1116	North American Vertical Datum 1988	5103
14RLS885755.las	NAD83 (National Spatial Reference System 2011)	1116	North American Vertical Datum 1988	5103
14RLS885770.las	NAD83 (National Spatial Reference System 2011)	1116	North American Vertical Datum 1988	5103
14RLS885785.las	NAD83 (National Spatial Reference System 2011)	1116	North American Vertical Datum 1988	5103
14RLS885800.las	NAD83 (National Spatial Reference System 2011)	1116	North American Vertical Datum 1988	5103
14RLS885815.las	NAD83 (National Spatial Reference System 2011)	1116	North American Vertical Datum 1988	5103
14RLS885830.las	NAD83 (National Spatial Reference System 2011)	1116	North American Vertical Datum 1988	5103
14RLS885845.las	NAD83 (National Spatial Reference System 2011)	1116	North American Vertical Datum 1988	5103
14RLS885860.las	NAD83 (National Spatial Reference System 2011)	1116	North American Vertical Datum 1988	5103
14RLS885875.las	NAD83 (National Spatial Reference System 2011)	1116	North American Vertical Datum 1988	5103
14RLS885890.las	NAD83 (National Spatial Reference System 2011)	1116	North American Vertical Datum 1988	5103
14RLS885905.las	NAD83 (National Spatial Reference System 2011)	1116	North American Vertical Datum 1988	5103
14RLS885920.las	NAD83 (National Spatial Reference System 2011)	1116	North American Vertical Datum 1988	5103
14RLS885935.las	NAD83 (National Spatial Reference System 2011)	1116	North American Vertical Datum 1988	5103
14RLS885950.las	NAD83 (National Spatial Reference System 2011)	1116	North American Vertical Datum 1988	5103
14RLS885965.las	NAD83 (National Spatial Reference System 2011)	1116	North American Vertical Datum 1988	5103
14RLS885980.las	NAD83 (National Spatial Reference System 2011)	1116	North American Vertical Datum 1988	5103
14RLS885995.las	NAD83 (National Spatial Reference System 2011)	1116	North American Vertical Datum 1988	5103
14RLS900215.las	NAD83 (National Spatial Reference System 2011)	1116	North American Vertical Datum 1988	5103
14RLS900230.las	NAD83 (National Spatial Reference System 2011)	1116	North American Vertical Datum 1988	5103
14RLS900245.las	NAD83 (National Spatial Reference System 2011)	1116	North American Vertical Datum 1988	5103
14RLS900260.las	NAD83 (National Spatial Reference System 2011)	1116	North American Vertical Datum 1988	5103
14RLS900275.las	NAD83 (National Spatial Reference System 2011)	1116	North American Vertical Datum 1988	5103

DPH-4 Report on Datums (Tiled Data) - continued

File	Horizontal Datum	EPSG Code	Vertical Datum	EPSG Code
14RLS900290.las	NAD83 (National Spatial Reference System 2011)	1116	North American Vertical Datum 1988	5103
14RLS900305.las	NAD83 (National Spatial Reference System 2011)	1116	North American Vertical Datum 1988	5103
14RLS900320.las	NAD83 (National Spatial Reference System 2011)	1116	North American Vertical Datum 1988	5103
14RLS900335.las	NAD83 (National Spatial Reference System 2011)	1116	North American Vertical Datum 1988	5103
14RLS900350.las	NAD83 (National Spatial Reference System 2011)	1116	North American Vertical Datum 1988	5103
14RLS900365.las	NAD83 (National Spatial Reference System 2011)	1116	North American Vertical Datum 1988	5103
14RLS900380.las	NAD83 (National Spatial Reference System 2011)	1116	North American Vertical Datum 1988	5103
14RLS900395.las	NAD83 (National Spatial Reference System 2011)	1116	North American Vertical Datum 1988	5103
14RLS900410.las	NAD83 (National Spatial Reference System 2011)	1116	North American Vertical Datum 1988	5103
14RLS900425.las	NAD83 (National Spatial Reference System 2011)	1116	North American Vertical Datum 1988	5103
14RLS900440.las	NAD83 (National Spatial Reference System 2011)	1116	North American Vertical Datum 1988	5103
14RLS900455.las	NAD83 (National Spatial Reference System 2011)	1116	North American Vertical Datum 1988	5103
14RLS900470.las	NAD83 (National Spatial Reference System 2011)	1116	North American Vertical Datum 1988	5103
14RLS900485.las	NAD83 (National Spatial Reference System 2011)	1116	North American Vertical Datum 1988	5103
14RLS900500.las	NAD83 (National Spatial Reference System 2011)	1116	North American Vertical Datum 1988	5103
14RLS900515.las	NAD83 (National Spatial Reference System 2011)	1116	North American Vertical Datum 1988	5103
14RLS900530.las	NAD83 (National Spatial Reference System 2011)	1116	North American Vertical Datum 1988	5103
14RLS900545.las	NAD83 (National Spatial Reference System 2011)	1116	North American Vertical Datum 1988	5103
14RLS900560.las	NAD83 (National Spatial Reference System 2011)	1116	North American Vertical Datum 1988	5103
14RLS900575.las	NAD83 (National Spatial Reference System 2011)	1116	North American Vertical Datum 1988	5103
14RLS900590.las	NAD83 (National Spatial Reference System 2011)	1116	North American Vertical Datum 1988	5103
14RLS900605.las	NAD83 (National Spatial Reference System 2011)	1116	North American Vertical Datum 1988	5103
14RLS900620.las	NAD83 (National Spatial Reference System 2011)	1116	North American Vertical Datum 1988	5103
14RLS900635.las	NAD83 (National Spatial Reference System 2011)	1116	North American Vertical Datum 1988	5103
14RLS900650.las	NAD83 (National Spatial Reference System 2011)	1116	North American Vertical Datum 1988	5103
14RLS900665.las	NAD83 (National Spatial Reference System 2011)	1116	North American Vertical Datum 1988	5103
14RLS900680.las	NAD83 (National Spatial Reference System 2011)	1116	North American Vertical Datum 1988	5103
14RLS900695.las	NAD83 (National Spatial Reference System 2011)	1116	North American Vertical Datum 1988	5103
14RLS900710.las	NAD83 (National Spatial Reference System 2011)	1116	North American Vertical Datum 1988	5103
14RLS900725.las	NAD83 (National Spatial Reference System 2011)	1116	North American Vertical Datum 1988	5103
14RLS900740.las	NAD83 (National Spatial Reference System 2011)	1116	North American Vertical Datum 1988	5103
14RLS900755.las	NAD83 (National Spatial Reference System 2011)	1116	North American Vertical Datum 1988	5103
14RLS900770.las	NAD83 (National Spatial Reference System 2011)	1116	North American Vertical Datum 1988	5103
14RLS900785.las	NAD83 (National Spatial Reference System 2011)	1116	North American Vertical Datum 1988	5103

DPH-4 Report on Datums (Tiled Data) - continued

File	Horizontal Datum	EPSG Code	Vertical Datum	EPSG Code
14RLS900800.las	NAD83 (National Spatial Reference System 2011)	1116	North American Vertical Datum 1988	5103
14RLS900815.las	NAD83 (National Spatial Reference System 2011)	1116	North American Vertical Datum 1988	5103
14RLS900830.las	NAD83 (National Spatial Reference System 2011)	1116	North American Vertical Datum 1988	5103
14RLS900845.las	NAD83 (National Spatial Reference System 2011)	1116	North American Vertical Datum 1988	5103
14RLS900860.las	NAD83 (National Spatial Reference System 2011)	1116	North American Vertical Datum 1988	5103
14RLS900875.las	NAD83 (National Spatial Reference System 2011)	1116	North American Vertical Datum 1988	5103
14RLS900890.las	NAD83 (National Spatial Reference System 2011)	1116	North American Vertical Datum 1988	5103
14RLS900905.las	NAD83 (National Spatial Reference System 2011)	1116	North American Vertical Datum 1988	5103
14RLS900920.las	NAD83 (National Spatial Reference System 2011)	1116	North American Vertical Datum 1988	5103
14RLS900935.las	NAD83 (National Spatial Reference System 2011)	1116	North American Vertical Datum 1988	5103
14RLS900950.las	NAD83 (National Spatial Reference System 2011)	1116	North American Vertical Datum 1988	5103
14RLS900965.las	NAD83 (National Spatial Reference System 2011)	1116	North American Vertical Datum 1988	5103
14RLS900980.las	NAD83 (National Spatial Reference System 2011)	1116	North American Vertical Datum 1988	5103
14RLS900995.las	NAD83 (National Spatial Reference System 2011)	1116	North American Vertical Datum 1988	5103
14RLS915200.las	NAD83 (National Spatial Reference System 2011)	1116	North American Vertical Datum 1988	5103
14RLS915215.las	NAD83 (National Spatial Reference System 2011)	1116	North American Vertical Datum 1988	5103
14RLS915230.las	NAD83 (National Spatial Reference System 2011)	1116	North American Vertical Datum 1988	5103
14RLS915245.las	NAD83 (National Spatial Reference System 2011)	1116	North American Vertical Datum 1988	5103
14RLS915260.las	NAD83 (National Spatial Reference System 2011)	1116	North American Vertical Datum 1988	5103
14RLS915275.las	NAD83 (National Spatial Reference System 2011)	1116	North American Vertical Datum 1988	5103
14RLS915290.las	NAD83 (National Spatial Reference System 2011)	1116	North American Vertical Datum 1988	5103
14RLS915305.las	NAD83 (National Spatial Reference System 2011)	1116	North American Vertical Datum 1988	5103
14RLS915320.las	NAD83 (National Spatial Reference System 2011)	1116	North American Vertical Datum 1988	5103
14RLS915335.las	NAD83 (National Spatial Reference System 2011)	1116	North American Vertical Datum 1988	5103
14RLS915350.las	NAD83 (National Spatial Reference System 2011)	1116	North American Vertical Datum 1988	5103
14RLS915365.las	NAD83 (National Spatial Reference System 2011)	1116	North American Vertical Datum 1988	5103
14RLS915380.las	NAD83 (National Spatial Reference System 2011)	1116	North American Vertical Datum 1988	5103
14RLS915395.las	NAD83 (National Spatial Reference System 2011)	1116	North American Vertical Datum 1988	5103
14RLS915410.las	NAD83 (National Spatial Reference System 2011)	1116	North American Vertical Datum 1988	5103
14RLS915425.las	NAD83 (National Spatial Reference System 2011)	1116	North American Vertical Datum 1988	5103
14RLS915440.las	NAD83 (National Spatial Reference System 2011)	1116	North American Vertical Datum 1988	5103
14RLS915455.las	NAD83 (National Spatial Reference System 2011)	1116	North American Vertical Datum 1988	5103
14RLS915470.las	NAD83 (National Spatial Reference System 2011)	1116	North American Vertical Datum 1988	5103
14RLS915485.las	NAD83 (National Spatial Reference System 2011)	1116	North American Vertical Datum 1988	5103

DPH-4 Report on Datums (Tiled Data) - continued

File	Horizontal Datum	EPSG Code	Vertical Datum	EPSG Code
14RLS915500.las	NAD83 (National Spatial Reference System 2011)	1116	North American Vertical Datum 1988	5103
14RLS915515.las	NAD83 (National Spatial Reference System 2011)	1116	North American Vertical Datum 1988	5103
14RLS915530.las	NAD83 (National Spatial Reference System 2011)	1116	North American Vertical Datum 1988	5103
14RLS915545.las	NAD83 (National Spatial Reference System 2011)	1116	North American Vertical Datum 1988	5103
14RLS915560.las	NAD83 (National Spatial Reference System 2011)	1116	North American Vertical Datum 1988	5103
14RLS915575.las	NAD83 (National Spatial Reference System 2011)	1116	North American Vertical Datum 1988	5103
14RLS915590.las	NAD83 (National Spatial Reference System 2011)	1116	North American Vertical Datum 1988	5103
14RLS915605.las	NAD83 (National Spatial Reference System 2011)	1116	North American Vertical Datum 1988	5103
14RLS915620.las	NAD83 (National Spatial Reference System 2011)	1116	North American Vertical Datum 1988	5103
14RLS915635.las	NAD83 (National Spatial Reference System 2011)	1116	North American Vertical Datum 1988	5103
14RLS915650.las	NAD83 (National Spatial Reference System 2011)	1116	North American Vertical Datum 1988	5103
14RLS915665.las	NAD83 (National Spatial Reference System 2011)	1116	North American Vertical Datum 1988	5103
14RLS915680.las	NAD83 (National Spatial Reference System 2011)	1116	North American Vertical Datum 1988	5103
14RLS915695.las	NAD83 (National Spatial Reference System 2011)	1116	North American Vertical Datum 1988	5103
14RLS915710.las	NAD83 (National Spatial Reference System 2011)	1116	North American Vertical Datum 1988	5103
14RLS915725.las	NAD83 (National Spatial Reference System 2011)	1116	North American Vertical Datum 1988	5103
14RLS915740.las	NAD83 (National Spatial Reference System 2011)	1116	North American Vertical Datum 1988	5103
14RLS915755.las	NAD83 (National Spatial Reference System 2011)	1116	North American Vertical Datum 1988	5103
14RLS915770.las	NAD83 (National Spatial Reference System 2011)	1116	North American Vertical Datum 1988	5103
14RLS915785.las	NAD83 (National Spatial Reference System 2011)	1116	North American Vertical Datum 1988	5103
14RLS915800.las	NAD83 (National Spatial Reference System 2011)	1116	North American Vertical Datum 1988	5103
14RLS915815.las	NAD83 (National Spatial Reference System 2011)	1116	North American Vertical Datum 1988	5103
14RLS915830.las	NAD83 (National Spatial Reference System 2011)	1116	North American Vertical Datum 1988	5103
14RLS915845.las	NAD83 (National Spatial Reference System 2011)	1116	North American Vertical Datum 1988	5103
14RLS915860.las	NAD83 (National Spatial Reference System 2011)	1116	North American Vertical Datum 1988	5103
14RLS915875.las	NAD83 (National Spatial Reference System 2011)	1116	North American Vertical Datum 1988	5103
14RLS915890.las	NAD83 (National Spatial Reference System 2011)	1116	North American Vertical Datum 1988	5103
14RLS915905.las	NAD83 (National Spatial Reference System 2011)	1116	North American Vertical Datum 1988	5103
14RLS915920.las	NAD83 (National Spatial Reference System 2011)	1116	North American Vertical Datum 1988	5103
14RLS915935.las	NAD83 (National Spatial Reference System 2011)	1116	North American Vertical Datum 1988	5103
14RLS915950.las	NAD83 (National Spatial Reference System 2011)	1116	North American Vertical Datum 1988	5103
14RLS915965.las	NAD83 (National Spatial Reference System 2011)	1116	North American Vertical Datum 1988	5103
14RLS915980.las	NAD83 (National Spatial Reference System 2011)	1116	North American Vertical Datum 1988	5103
14RLS915995.las	NAD83 (National Spatial Reference System 2011)	1116	North American Vertical Datum 1988	5103

DPH-4 Report on Datums (Tiled Data) - continued

File	Horizontal Datum	EPSG Code	Vertical Datum	EPSG Code
14RLS930185.las	NAD83 (National Spatial Reference System 2011)	1116	North American Vertical Datum 1988	5103
14RLS930200.las	NAD83 (National Spatial Reference System 2011)	1116	North American Vertical Datum 1988	5103
14RLS930215.las	NAD83 (National Spatial Reference System 2011)	1116	North American Vertical Datum 1988	5103
14RLS930230.las	NAD83 (National Spatial Reference System 2011)	1116	North American Vertical Datum 1988	5103
14RLS930245.las	NAD83 (National Spatial Reference System 2011)	1116	North American Vertical Datum 1988	5103
14RLS930260.las	NAD83 (National Spatial Reference System 2011)	1116	North American Vertical Datum 1988	5103
14RLS930275.las	NAD83 (National Spatial Reference System 2011)	1116	North American Vertical Datum 1988	5103
14RLS930290.las	NAD83 (National Spatial Reference System 2011)	1116	North American Vertical Datum 1988	5103
14RLS930305.las	NAD83 (National Spatial Reference System 2011)	1116	North American Vertical Datum 1988	5103
14RLS930320.las	NAD83 (National Spatial Reference System 2011)	1116	North American Vertical Datum 1988	5103
14RLS930335.las	NAD83 (National Spatial Reference System 2011)	1116	North American Vertical Datum 1988	5103
14RLS930350.las	NAD83 (National Spatial Reference System 2011)	1116	North American Vertical Datum 1988	5103
14RLS930365.las	NAD83 (National Spatial Reference System 2011)	1116	North American Vertical Datum 1988	5103
14RLS930380.las	NAD83 (National Spatial Reference System 2011)	1116	North American Vertical Datum 1988	5103
14RLS930395.las	NAD83 (National Spatial Reference System 2011)	1116	North American Vertical Datum 1988	5103
14RLS930410.las	NAD83 (National Spatial Reference System 2011)	1116	North American Vertical Datum 1988	5103
14RLS930425.las	NAD83 (National Spatial Reference System 2011)	1116	North American Vertical Datum 1988	5103
14RLS930440.las	NAD83 (National Spatial Reference System 2011)	1116	North American Vertical Datum 1988	5103
14RLS930455.las	NAD83 (National Spatial Reference System 2011)	1116	North American Vertical Datum 1988	5103
14RLS930470.las	NAD83 (National Spatial Reference System 2011)	1116	North American Vertical Datum 1988	5103
14RLS930485.las	NAD83 (National Spatial Reference System 2011)	1116	North American Vertical Datum 1988	5103
14RLS930500.las	NAD83 (National Spatial Reference System 2011)	1116	North American Vertical Datum 1988	5103
14RLS930515.las	NAD83 (National Spatial Reference System 2011)	1116	North American Vertical Datum 1988	5103
14RLS930530.las	NAD83 (National Spatial Reference System 2011)	1116	North American Vertical Datum 1988	5103
14RLS930545.las	NAD83 (National Spatial Reference System 2011)	1116	North American Vertical Datum 1988	5103
14RLS930560.las	NAD83 (National Spatial Reference System 2011)	1116	North American Vertical Datum 1988	5103
14RLS930575.las	NAD83 (National Spatial Reference System 2011)	1116	North American Vertical Datum 1988	5103
14RLS930590.las	NAD83 (National Spatial Reference System 2011)	1116	North American Vertical Datum 1988	5103
14RLS930605.las	NAD83 (National Spatial Reference System 2011)	1116	North American Vertical Datum 1988	5103
14RLS930620.las	NAD83 (National Spatial Reference System 2011)	1116	North American Vertical Datum 1988	5103
14RLS930635.las	NAD83 (National Spatial Reference System 2011)	1116	North American Vertical Datum 1988	5103
14RLS930650.las	NAD83 (National Spatial Reference System 2011)	1116	North American Vertical Datum 1988	5103
14RLS930665.las	NAD83 (National Spatial Reference System 2011)	1116	North American Vertical Datum 1988	5103
14RLS930680.las	NAD83 (National Spatial Reference System 2011)	1116	North American Vertical Datum 1988	5103

DPH-4 Report on Datums (Tiled Data) - continued

File	Horizontal Datum	EPSG Code	Vertical Datum	EPSG Code
14RLS930695.las	NAD83 (National Spatial Reference System 2011)	1116	North American Vertical Datum 1988	5103
14RLS930710.las	NAD83 (National Spatial Reference System 2011)	1116	North American Vertical Datum 1988	5103
14RLS930725.las	NAD83 (National Spatial Reference System 2011)	1116	North American Vertical Datum 1988	5103
14RLS930740.las	NAD83 (National Spatial Reference System 2011)	1116	North American Vertical Datum 1988	5103
14RLS930755.las	NAD83 (National Spatial Reference System 2011)	1116	North American Vertical Datum 1988	5103
14RLS930770.las	NAD83 (National Spatial Reference System 2011)	1116	North American Vertical Datum 1988	5103
14RLS930785.las	NAD83 (National Spatial Reference System 2011)	1116	North American Vertical Datum 1988	5103
14RLS930800.las	NAD83 (National Spatial Reference System 2011)	1116	North American Vertical Datum 1988	5103
14RLS930815.las	NAD83 (National Spatial Reference System 2011)	1116	North American Vertical Datum 1988	5103
14RLS930830.las	NAD83 (National Spatial Reference System 2011)	1116	North American Vertical Datum 1988	5103
14RLS930845.las	NAD83 (National Spatial Reference System 2011)	1116	North American Vertical Datum 1988	5103
14RLS930860.las	NAD83 (National Spatial Reference System 2011)	1116	North American Vertical Datum 1988	5103
14RLS930875.las	NAD83 (National Spatial Reference System 2011)	1116	North American Vertical Datum 1988	5103
14RLS930890.las	NAD83 (National Spatial Reference System 2011)	1116	North American Vertical Datum 1988	5103
14RLS930905.las	NAD83 (National Spatial Reference System 2011)	1116	North American Vertical Datum 1988	5103
14RLS930920.las	NAD83 (National Spatial Reference System 2011)	1116	North American Vertical Datum 1988	5103
14RLS930935.las	NAD83 (National Spatial Reference System 2011)	1116	North American Vertical Datum 1988	5103
14RLS930950.las	NAD83 (National Spatial Reference System 2011)	1116	North American Vertical Datum 1988	5103
14RLS930965.las	NAD83 (National Spatial Reference System 2011)	1116	North American Vertical Datum 1988	5103
14RLS930980.las	NAD83 (National Spatial Reference System 2011)	1116	North American Vertical Datum 1988	5103
14RLS930995.las	NAD83 (National Spatial Reference System 2011)	1116	North American Vertical Datum 1988	5103
14RLS945185.las	NAD83 (National Spatial Reference System 2011)	1116	North American Vertical Datum 1988	5103
14RLS945200.las	NAD83 (National Spatial Reference System 2011)	1116	North American Vertical Datum 1988	5103
14RLS945215.las	NAD83 (National Spatial Reference System 2011)	1116	North American Vertical Datum 1988	5103
14RLS945230.las	NAD83 (National Spatial Reference System 2011)	1116	North American Vertical Datum 1988	5103
14RLS945245.las	NAD83 (National Spatial Reference System 2011)	1116	North American Vertical Datum 1988	5103
14RLS945260.las	NAD83 (National Spatial Reference System 2011)	1116	North American Vertical Datum 1988	5103
14RLS945275.las	NAD83 (National Spatial Reference System 2011)	1116	North American Vertical Datum 1988	5103
14RLS945290.las	NAD83 (National Spatial Reference System 2011)	1116	North American Vertical Datum 1988	5103
14RLS945305.las	NAD83 (National Spatial Reference System 2011)	1116	North American Vertical Datum 1988	5103
14RLS945320.las	NAD83 (National Spatial Reference System 2011)	1116	North American Vertical Datum 1988	5103
14RLS945335.las	NAD83 (National Spatial Reference System 2011)	1116	North American Vertical Datum 1988	5103
14RLS945350.las	NAD83 (National Spatial Reference System 2011)	1116	North American Vertical Datum 1988	5103
14RLS945365.las	NAD83 (National Spatial Reference System 2011)	1116	North American Vertical Datum 1988	5103

DPH-4 Report on Datums (Tiled Data) - continued

File	Horizontal Datum	EPSG Code	Vertical Datum	EPSG Code
14RLS945380.las	NAD83 (National Spatial Reference System 2011)	1116	North American Vertical Datum 1988	5103
14RLS945395.las	NAD83 (National Spatial Reference System 2011)	1116	North American Vertical Datum 1988	5103
14RLS945410.las	NAD83 (National Spatial Reference System 2011)	1116	North American Vertical Datum 1988	5103
14RLS945425.las	NAD83 (National Spatial Reference System 2011)	1116	North American Vertical Datum 1988	5103
14RLS945440.las	NAD83 (National Spatial Reference System 2011)	1116	North American Vertical Datum 1988	5103
14RLS945455.las	NAD83 (National Spatial Reference System 2011)	1116	North American Vertical Datum 1988	5103
14RLS945470.las	NAD83 (National Spatial Reference System 2011)	1116	North American Vertical Datum 1988	5103
14RLS945485.las	NAD83 (National Spatial Reference System 2011)	1116	North American Vertical Datum 1988	5103
14RLS945500.las	NAD83 (National Spatial Reference System 2011)	1116	North American Vertical Datum 1988	5103
14RLS945515.las	NAD83 (National Spatial Reference System 2011)	1116	North American Vertical Datum 1988	5103
14RLS945530.las	NAD83 (National Spatial Reference System 2011)	1116	North American Vertical Datum 1988	5103
14RLS945545.las	NAD83 (National Spatial Reference System 2011)	1116	North American Vertical Datum 1988	5103
14RLS945560.las	NAD83 (National Spatial Reference System 2011)	1116	North American Vertical Datum 1988	5103
14RLS945575.las	NAD83 (National Spatial Reference System 2011)	1116	North American Vertical Datum 1988	5103
14RLS945590.las	NAD83 (National Spatial Reference System 2011)	1116	North American Vertical Datum 1988	5103
14RLS945605.las	NAD83 (National Spatial Reference System 2011)	1116	North American Vertical Datum 1988	5103
14RLS945620.las	NAD83 (National Spatial Reference System 2011)	1116	North American Vertical Datum 1988	5103
14RLS945635.las	NAD83 (National Spatial Reference System 2011)	1116	North American Vertical Datum 1988	5103
14RLS945650.las	NAD83 (National Spatial Reference System 2011)	1116	North American Vertical Datum 1988	5103
14RLS945665.las	NAD83 (National Spatial Reference System 2011)	1116	North American Vertical Datum 1988	5103
14RLS945680.las	NAD83 (National Spatial Reference System 2011)	1116	North American Vertical Datum 1988	5103
14RLS945695.las	NAD83 (National Spatial Reference System 2011)	1116	North American Vertical Datum 1988	5103
14RLS945710.las	NAD83 (National Spatial Reference System 2011)	1116	North American Vertical Datum 1988	5103
14RLS945725.las	NAD83 (National Spatial Reference System 2011)	1116	North American Vertical Datum 1988	5103
14RLS945740.las	NAD83 (National Spatial Reference System 2011)	1116	North American Vertical Datum 1988	5103
14RLS945755.las	NAD83 (National Spatial Reference System 2011)	1116	North American Vertical Datum 1988	5103
14RLS945770.las	NAD83 (National Spatial Reference System 2011)	1116	North American Vertical Datum 1988	5103
14RLS945785.las	NAD83 (National Spatial Reference System 2011)	1116	North American Vertical Datum 1988	5103
14RLS945800.las	NAD83 (National Spatial Reference System 2011)	1116	North American Vertical Datum 1988	5103
14RLS945815.las	NAD83 (National Spatial Reference System 2011)	1116	North American Vertical Datum 1988	5103
14RLS945830.las	NAD83 (National Spatial Reference System 2011)	1116	North American Vertical Datum 1988	5103
14RLS945845.las	NAD83 (National Spatial Reference System 2011)	1116	North American Vertical Datum 1988	5103
14RLS945860.las	NAD83 (National Spatial Reference System 2011)	1116	North American Vertical Datum 1988	5103
14RLS945875.las	NAD83 (National Spatial Reference System 2011)	1116	North American Vertical Datum 1988	5103

DPH-4 Report on Datums (Tiled Data) - continued

File	Horizontal Datum	EPSG Code	Vertical Datum	EPSG Code
14RLS945890.las	NAD83 (National Spatial Reference System 2011)	1116	North American Vertical Datum 1988	5103
14RLS945905.las	NAD83 (National Spatial Reference System 2011)	1116	North American Vertical Datum 1988	5103
14RLS945920.las	NAD83 (National Spatial Reference System 2011)	1116	North American Vertical Datum 1988	5103
14RLS945935.las	NAD83 (National Spatial Reference System 2011)	1116	North American Vertical Datum 1988	5103
14RLS945950.las	NAD83 (National Spatial Reference System 2011)	1116	North American Vertical Datum 1988	5103
14RLS945965.las	NAD83 (National Spatial Reference System 2011)	1116	North American Vertical Datum 1988	5103
14RLS945980.las	NAD83 (National Spatial Reference System 2011)	1116	North American Vertical Datum 1988	5103
14RLS945995.las	NAD83 (National Spatial Reference System 2011)	1116	North American Vertical Datum 1988	5103
14RLS960185.las	NAD83 (National Spatial Reference System 2011)	1116	North American Vertical Datum 1988	5103
14RLS960200.las	NAD83 (National Spatial Reference System 2011)	1116	North American Vertical Datum 1988	5103
14RLS960215.las	NAD83 (National Spatial Reference System 2011)	1116	North American Vertical Datum 1988	5103
14RLS960230.las	NAD83 (National Spatial Reference System 2011)	1116	North American Vertical Datum 1988	5103
14RLS960245.las	NAD83 (National Spatial Reference System 2011)	1116	North American Vertical Datum 1988	5103
14RLS960260.las	NAD83 (National Spatial Reference System 2011)	1116	North American Vertical Datum 1988	5103
14RLS960275.las	NAD83 (National Spatial Reference System 2011)	1116	North American Vertical Datum 1988	5103
14RLS960290.las	NAD83 (National Spatial Reference System 2011)	1116	North American Vertical Datum 1988	5103
14RLS960305.las	NAD83 (National Spatial Reference System 2011)	1116	North American Vertical Datum 1988	5103
14RLS960320.las	NAD83 (National Spatial Reference System 2011)	1116	North American Vertical Datum 1988	5103
14RLS960335.las	NAD83 (National Spatial Reference System 2011)	1116	North American Vertical Datum 1988	5103
14RLS960350.las	NAD83 (National Spatial Reference System 2011)	1116	North American Vertical Datum 1988	5103
14RLS960365.las	NAD83 (National Spatial Reference System 2011)	1116	North American Vertical Datum 1988	5103
14RLS960380.las	NAD83 (National Spatial Reference System 2011)	1116	North American Vertical Datum 1988	5103
14RLS960395.las	NAD83 (National Spatial Reference System 2011)	1116	North American Vertical Datum 1988	5103
14RLS960410.las	NAD83 (National Spatial Reference System 2011)	1116	North American Vertical Datum 1988	5103
14RLS960425.las	NAD83 (National Spatial Reference System 2011)	1116	North American Vertical Datum 1988	5103
14RLS960440.las	NAD83 (National Spatial Reference System 2011)	1116	North American Vertical Datum 1988	5103
14RLS960455.las	NAD83 (National Spatial Reference System 2011)	1116	North American Vertical Datum 1988	5103
14RLS960470.las	NAD83 (National Spatial Reference System 2011)	1116	North American Vertical Datum 1988	5103
14RLS960485.las	NAD83 (National Spatial Reference System 2011)	1116	North American Vertical Datum 1988	5103
14RLS960500.las	NAD83 (National Spatial Reference System 2011)	1116	North American Vertical Datum 1988	5103
14RLS960515.las	NAD83 (National Spatial Reference System 2011)	1116	North American Vertical Datum 1988	5103
14RLS960530.las	NAD83 (National Spatial Reference System 2011)	1116	North American Vertical Datum 1988	5103
14RLS960545.las	NAD83 (National Spatial Reference System 2011)	1116	North American Vertical Datum 1988	5103
14RLS960560.las	NAD83 (National Spatial Reference System 2011)	1116	North American Vertical Datum 1988	5103

DPH-4 Report on Datums (Tiled Data) - continued

File	Horizontal Datum	EPSG Code	Vertical Datum	EPSG Code
14RLS960575.las	NAD83 (National Spatial Reference System 2011)	1116	North American Vertical Datum 1988	5103
14RLS960590.las	NAD83 (National Spatial Reference System 2011)	1116	North American Vertical Datum 1988	5103
14RLS960605.las	NAD83 (National Spatial Reference System 2011)	1116	North American Vertical Datum 1988	5103
14RLS960620.las	NAD83 (National Spatial Reference System 2011)	1116	North American Vertical Datum 1988	5103
14RLS960635.las	NAD83 (National Spatial Reference System 2011)	1116	North American Vertical Datum 1988	5103
14RLS960650.las	NAD83 (National Spatial Reference System 2011)	1116	North American Vertical Datum 1988	5103
14RLS960665.las	NAD83 (National Spatial Reference System 2011)	1116	North American Vertical Datum 1988	5103
14RLS960680.las	NAD83 (National Spatial Reference System 2011)	1116	North American Vertical Datum 1988	5103
14RLS960695.las	NAD83 (National Spatial Reference System 2011)	1116	North American Vertical Datum 1988	5103
14RLS960710.las	NAD83 (National Spatial Reference System 2011)	1116	North American Vertical Datum 1988	5103
14RLS960725.las	NAD83 (National Spatial Reference System 2011)	1116	North American Vertical Datum 1988	5103
14RLS960740.las	NAD83 (National Spatial Reference System 2011)	1116	North American Vertical Datum 1988	5103
14RLS960755.las	NAD83 (National Spatial Reference System 2011)	1116	North American Vertical Datum 1988	5103
14RLS960770.las	NAD83 (National Spatial Reference System 2011)	1116	North American Vertical Datum 1988	5103
14RLS960785.las	NAD83 (National Spatial Reference System 2011)	1116	North American Vertical Datum 1988	5103
14RLS960800.las	NAD83 (National Spatial Reference System 2011)	1116	North American Vertical Datum 1988	5103
14RLS960815.las	NAD83 (National Spatial Reference System 2011)	1116	North American Vertical Datum 1988	5103
14RLS960830.las	NAD83 (National Spatial Reference System 2011)	1116	North American Vertical Datum 1988	5103
14RLS960845.las	NAD83 (National Spatial Reference System 2011)	1116	North American Vertical Datum 1988	5103
14RLS960860.las	NAD83 (National Spatial Reference System 2011)	1116	North American Vertical Datum 1988	5103
14RLS960875.las	NAD83 (National Spatial Reference System 2011)	1116	North American Vertical Datum 1988	5103
14RLS960890.las	NAD83 (National Spatial Reference System 2011)	1116	North American Vertical Datum 1988	5103
14RLS960905.las	NAD83 (National Spatial Reference System 2011)	1116	North American Vertical Datum 1988	5103
14RLS960920.las	NAD83 (National Spatial Reference System 2011)	1116	North American Vertical Datum 1988	5103
14RLS960935.las	NAD83 (National Spatial Reference System 2011)	1116	North American Vertical Datum 1988	5103
14RLS960950.las	NAD83 (National Spatial Reference System 2011)	1116	North American Vertical Datum 1988	5103
14RLS960965.las	NAD83 (National Spatial Reference System 2011)	1116	North American Vertical Datum 1988	5103
14RLS960980.las	NAD83 (National Spatial Reference System 2011)	1116	North American Vertical Datum 1988	5103
14RLS960995.las	NAD83 (National Spatial Reference System 2011)	1116	North American Vertical Datum 1988	5103
14RLS975185.las	NAD83 (National Spatial Reference System 2011)	1116	North American Vertical Datum 1988	5103
14RLS975200.las	NAD83 (National Spatial Reference System 2011)	1116	North American Vertical Datum 1988	5103
14RLS975215.las	NAD83 (National Spatial Reference System 2011)	1116	North American Vertical Datum 1988	5103
14RLS975230.las	NAD83 (National Spatial Reference System 2011)	1116	North American Vertical Datum 1988	5103
14RLS975245.las	NAD83 (National Spatial Reference System 2011)	1116	North American Vertical Datum 1988	5103

DPH-4 Report on Datums (Tiled Data) - continued

File	Horizontal Datum	EPSG Code	Vertical Datum	EPSG Code
14RLS975260.las	NAD83 (National Spatial Reference System 2011)	1116	North American Vertical Datum 1988	5103
14RLS975275.las	NAD83 (National Spatial Reference System 2011)	1116	North American Vertical Datum 1988	5103
14RLS975290.las	NAD83 (National Spatial Reference System 2011)	1116	North American Vertical Datum 1988	5103
14RLS975305.las	NAD83 (National Spatial Reference System 2011)	1116	North American Vertical Datum 1988	5103
14RLS975320.las	NAD83 (National Spatial Reference System 2011)	1116	North American Vertical Datum 1988	5103
14RLS975335.las	NAD83 (National Spatial Reference System 2011)	1116	North American Vertical Datum 1988	5103
14RLS975350.las	NAD83 (National Spatial Reference System 2011)	1116	North American Vertical Datum 1988	5103
14RLS975365.las	NAD83 (National Spatial Reference System 2011)	1116	North American Vertical Datum 1988	5103
14RLS975380.las	NAD83 (National Spatial Reference System 2011)	1116	North American Vertical Datum 1988	5103
14RLS975395.las	NAD83 (National Spatial Reference System 2011)	1116	North American Vertical Datum 1988	5103
14RLS975410.las	NAD83 (National Spatial Reference System 2011)	1116	North American Vertical Datum 1988	5103
14RLS975425.las	NAD83 (National Spatial Reference System 2011)	1116	North American Vertical Datum 1988	5103
14RLS975440.las	NAD83 (National Spatial Reference System 2011)	1116	North American Vertical Datum 1988	5103
14RLS975455.las	NAD83 (National Spatial Reference System 2011)	1116	North American Vertical Datum 1988	5103
14RLS975470.las	NAD83 (National Spatial Reference System 2011)	1116	North American Vertical Datum 1988	5103
14RLS975485.las	NAD83 (National Spatial Reference System 2011)	1116	North American Vertical Datum 1988	5103
14RLS975500.las	NAD83 (National Spatial Reference System 2011)	1116	North American Vertical Datum 1988	5103
14RLS975515.las	NAD83 (National Spatial Reference System 2011)	1116	North American Vertical Datum 1988	5103
14RLS975530.las	NAD83 (National Spatial Reference System 2011)	1116	North American Vertical Datum 1988	5103
14RLS975545.las	NAD83 (National Spatial Reference System 2011)	1116	North American Vertical Datum 1988	5103
14RLS975560.las	NAD83 (National Spatial Reference System 2011)	1116	North American Vertical Datum 1988	5103
14RLS975575.las	NAD83 (National Spatial Reference System 2011)	1116	North American Vertical Datum 1988	5103
14RLS975590.las	NAD83 (National Spatial Reference System 2011)	1116	North American Vertical Datum 1988	5103
14RLS975605.las	NAD83 (National Spatial Reference System 2011)	1116	North American Vertical Datum 1988	5103
14RLS975620.las	NAD83 (National Spatial Reference System 2011)	1116	North American Vertical Datum 1988	5103
14RLS975635.las	NAD83 (National Spatial Reference System 2011)	1116	North American Vertical Datum 1988	5103
14RLS975650.las	NAD83 (National Spatial Reference System 2011)	1116	North American Vertical Datum 1988	5103
14RLS975665.las	NAD83 (National Spatial Reference System 2011)	1116	North American Vertical Datum 1988	5103
14RLS975680.las	NAD83 (National Spatial Reference System 2011)	1116	North American Vertical Datum 1988	5103
14RLS975695.las	NAD83 (National Spatial Reference System 2011)	1116	North American Vertical Datum 1988	5103
14RLS975710.las	NAD83 (National Spatial Reference System 2011)	1116	North American Vertical Datum 1988	5103
14RLS975725.las	NAD83 (National Spatial Reference System 2011)	1116	North American Vertical Datum 1988	5103
14RLS975740.las	NAD83 (National Spatial Reference System 2011)	1116	North American Vertical Datum 1988	5103
14RLS975755.las	NAD83 (National Spatial Reference System 2011)	1116	North American Vertical Datum 1988	5103

DPH-4 Report on Datums (Tiled Data) - continued

File	Horizontal Datum	EPSG Code	Vertical Datum	EPSG Code
14RLS975770.las	NAD83 (National Spatial Reference System 2011)	1116	North American Vertical Datum 1988	5103
14RLS975785.las	NAD83 (National Spatial Reference System 2011)	1116	North American Vertical Datum 1988	5103
14RLS975800.las	NAD83 (National Spatial Reference System 2011)	1116	North American Vertical Datum 1988	5103
14RLS975815.las	NAD83 (National Spatial Reference System 2011)	1116	North American Vertical Datum 1988	5103
14RLS975830.las	NAD83 (National Spatial Reference System 2011)	1116	North American Vertical Datum 1988	5103
14RLS975845.las	NAD83 (National Spatial Reference System 2011)	1116	North American Vertical Datum 1988	5103
14RLS975860.las	NAD83 (National Spatial Reference System 2011)	1116	North American Vertical Datum 1988	5103
14RLS975875.las	NAD83 (National Spatial Reference System 2011)	1116	North American Vertical Datum 1988	5103
14RLS975890.las	NAD83 (National Spatial Reference System 2011)	1116	North American Vertical Datum 1988	5103
14RLS975905.las	NAD83 (National Spatial Reference System 2011)	1116	North American Vertical Datum 1988	5103
14RLS975920.las	NAD83 (National Spatial Reference System 2011)	1116	North American Vertical Datum 1988	5103
14RLS975935.las	NAD83 (National Spatial Reference System 2011)	1116	North American Vertical Datum 1988	5103
14RLS975950.las	NAD83 (National Spatial Reference System 2011)	1116	North American Vertical Datum 1988	5103
14RLS975965.las	NAD83 (National Spatial Reference System 2011)	1116	North American Vertical Datum 1988	5103
14RLS975980.las	NAD83 (National Spatial Reference System 2011)	1116	North American Vertical Datum 1988	5103
14RLS975995.las	NAD83 (National Spatial Reference System 2011)	1116	North American Vertical Datum 1988	5103
14RLS990185.las	NAD83 (National Spatial Reference System 2011)	1116	North American Vertical Datum 1988	5103
14RLS990200.las	NAD83 (National Spatial Reference System 2011)	1116	North American Vertical Datum 1988	5103
14RLS990215.las	NAD83 (National Spatial Reference System 2011)	1116	North American Vertical Datum 1988	5103
14RLS990230.las	NAD83 (National Spatial Reference System 2011)	1116	North American Vertical Datum 1988	5103
14RLS990245.las	NAD83 (National Spatial Reference System 2011)	1116	North American Vertical Datum 1988	5103
14RLS990260.las	NAD83 (National Spatial Reference System 2011)	1116	North American Vertical Datum 1988	5103
14RLS990275.las	NAD83 (National Spatial Reference System 2011)	1116	North American Vertical Datum 1988	5103
14RLS990290.las	NAD83 (National Spatial Reference System 2011)	1116	North American Vertical Datum 1988	5103
14RLS990305.las	NAD83 (National Spatial Reference System 2011)	1116	North American Vertical Datum 1988	5103
14RLS990320.las	NAD83 (National Spatial Reference System 2011)	1116	North American Vertical Datum 1988	5103
14RLS990335.las	NAD83 (National Spatial Reference System 2011)	1116	North American Vertical Datum 1988	5103
14RLS990350.las	NAD83 (National Spatial Reference System 2011)	1116	North American Vertical Datum 1988	5103
14RLS990365.las	NAD83 (National Spatial Reference System 2011)	1116	North American Vertical Datum 1988	5103
14RLS990380.las	NAD83 (National Spatial Reference System 2011)	1116	North American Vertical Datum 1988	5103
14RLS990395.las	NAD83 (National Spatial Reference System 2011)	1116	North American Vertical Datum 1988	5103
14RLS990410.las	NAD83 (National Spatial Reference System 2011)	1116	North American Vertical Datum 1988	5103
14RLS990425.las	NAD83 (National Spatial Reference System 2011)	1116	North American Vertical Datum 1988	5103
14RLS990440.las	NAD83 (National Spatial Reference System 2011)	1116	North American Vertical Datum 1988	5103

DPH-4 Report on Datums (Tiled Data) - continued

File	Horizontal Datum	EPSG Code	Vertical Datum	EPSG Code
14RLS990455.las	NAD83 (National Spatial Reference System 2011)	1116	North American Vertical Datum 1988	5103
14RLS990470.las	NAD83 (National Spatial Reference System 2011)	1116	North American Vertical Datum 1988	5103
14RLS990485.las	NAD83 (National Spatial Reference System 2011)	1116	North American Vertical Datum 1988	5103
14RLS990500.las	NAD83 (National Spatial Reference System 2011)	1116	North American Vertical Datum 1988	5103
14RLS990515.las	NAD83 (National Spatial Reference System 2011)	1116	North American Vertical Datum 1988	5103
14RLS990530.las	NAD83 (National Spatial Reference System 2011)	1116	North American Vertical Datum 1988	5103
14RLS990545.las	NAD83 (National Spatial Reference System 2011)	1116	North American Vertical Datum 1988	5103
14RLS990560.las	NAD83 (National Spatial Reference System 2011)	1116	North American Vertical Datum 1988	5103
14RLS990575.las	NAD83 (National Spatial Reference System 2011)	1116	North American Vertical Datum 1988	5103
14RLS990590.las	NAD83 (National Spatial Reference System 2011)	1116	North American Vertical Datum 1988	5103
14RLS990605.las	NAD83 (National Spatial Reference System 2011)	1116	North American Vertical Datum 1988	5103
14RLS990620.las	NAD83 (National Spatial Reference System 2011)	1116	North American Vertical Datum 1988	5103
14RLS990635.las	NAD83 (National Spatial Reference System 2011)	1116	North American Vertical Datum 1988	5103
14RLS990650.las	NAD83 (National Spatial Reference System 2011)	1116	North American Vertical Datum 1988	5103
14RLS990665.las	NAD83 (National Spatial Reference System 2011)	1116	North American Vertical Datum 1988	5103
14RLS990680.las	NAD83 (National Spatial Reference System 2011)	1116	North American Vertical Datum 1988	5103
14RLS990695.las	NAD83 (National Spatial Reference System 2011)	1116	North American Vertical Datum 1988	5103
14RLS990710.las	NAD83 (National Spatial Reference System 2011)	1116	North American Vertical Datum 1988	5103
14RLS990725.las	NAD83 (National Spatial Reference System 2011)	1116	North American Vertical Datum 1988	5103
14RLS990740.las	NAD83 (National Spatial Reference System 2011)	1116	North American Vertical Datum 1988	5103
14RLS990755.las	NAD83 (National Spatial Reference System 2011)	1116	North American Vertical Datum 1988	5103
14RLS990770.las	NAD83 (National Spatial Reference System 2011)	1116	North American Vertical Datum 1988	5103
14RLS990785.las	NAD83 (National Spatial Reference System 2011)	1116	North American Vertical Datum 1988	5103
14RLS990800.las	NAD83 (National Spatial Reference System 2011)	1116	North American Vertical Datum 1988	5103
14RLS990815.las	NAD83 (National Spatial Reference System 2011)	1116	North American Vertical Datum 1988	5103
14RLS990830.las	NAD83 (National Spatial Reference System 2011)	1116	North American Vertical Datum 1988	5103
14RLS990845.las	NAD83 (National Spatial Reference System 2011)	1116	North American Vertical Datum 1988	5103
14RLS990860.las	NAD83 (National Spatial Reference System 2011)	1116	North American Vertical Datum 1988	5103
14RLS990875.las	NAD83 (National Spatial Reference System 2011)	1116	North American Vertical Datum 1988	5103
14RLS990890.las	NAD83 (National Spatial Reference System 2011)	1116	North American Vertical Datum 1988	5103
14RLS990905.las	NAD83 (National Spatial Reference System 2011)	1116	North American Vertical Datum 1988	5103
14RLS990920.las	NAD83 (National Spatial Reference System 2011)	1116	North American Vertical Datum 1988	5103
14RLS990935.las	NAD83 (National Spatial Reference System 2011)	1116	North American Vertical Datum 1988	5103
14RLS990950.las	NAD83 (National Spatial Reference System 2011)	1116	North American Vertical Datum 1988	5103

DPH-4 Report on Datums (Tiled Data) - continued

File	Horizontal Datum	EPSG Code	Vertical Datum	EPSG Code
14RLS990965.las	NAD83 (National Spatial Reference System 2011)	1116	North American Vertical Datum 1988	5103
14RLS990980.las	NAD83 (National Spatial Reference System 2011)	1116	North American Vertical Datum 1988	5103
14RLS990995.las	NAD83 (National Spatial Reference System 2011)	1116	North American Vertical Datum 1988	5103
14RLT465025.las	NAD83 (National Spatial Reference System 2011)	1116	North American Vertical Datum 1988	5103
14RLT465040.las	NAD83 (National Spatial Reference System 2011)	1116	North American Vertical Datum 1988	5103
14RLT465055.las	NAD83 (National Spatial Reference System 2011)	1116	North American Vertical Datum 1988	5103
14RLT465070.las	NAD83 (National Spatial Reference System 2011)	1116	North American Vertical Datum 1988	5103
14RLT480010.las	NAD83 (National Spatial Reference System 2011)	1116	North American Vertical Datum 1988	5103
14RLT480025.las	NAD83 (National Spatial Reference System 2011)	1116	North American Vertical Datum 1988	5103
14RLT480040.las	NAD83 (National Spatial Reference System 2011)	1116	North American Vertical Datum 1988	5103
14RLT480055.las	NAD83 (National Spatial Reference System 2011)	1116	North American Vertical Datum 1988	5103
14RLT480070.las	NAD83 (National Spatial Reference System 2011)	1116	North American Vertical Datum 1988	5103
14RLT495010.las	NAD83 (National Spatial Reference System 2011)	1116	North American Vertical Datum 1988	5103
14RLT495025.las	NAD83 (National Spatial Reference System 2011)	1116	North American Vertical Datum 1988	5103
14RLT495040.las	NAD83 (National Spatial Reference System 2011)	1116	North American Vertical Datum 1988	5103
14RLT495055.las	NAD83 (National Spatial Reference System 2011)	1116	North American Vertical Datum 1988	5103
14RLT495070.las	NAD83 (National Spatial Reference System 2011)	1116	North American Vertical Datum 1988	5103
14RLT510010.las	NAD83 (National Spatial Reference System 2011)	1116	North American Vertical Datum 1988	5103
14RLT510025.las	NAD83 (National Spatial Reference System 2011)	1116	North American Vertical Datum 1988	5103
14RLT510040.las	NAD83 (National Spatial Reference System 2011)	1116	North American Vertical Datum 1988	5103
14RLT510055.las	NAD83 (National Spatial Reference System 2011)	1116	North American Vertical Datum 1988	5103
14RLT510070.las	NAD83 (National Spatial Reference System 2011)	1116	North American Vertical Datum 1988	5103
14RLT525010.las	NAD83 (National Spatial Reference System 2011)	1116	North American Vertical Datum 1988	5103
14RLT525025.las	NAD83 (National Spatial Reference System 2011)	1116	North American Vertical Datum 1988	5103
14RLT525040.las	NAD83 (National Spatial Reference System 2011)	1116	North American Vertical Datum 1988	5103
14RLT525055.las	NAD83 (National Spatial Reference System 2011)	1116	North American Vertical Datum 1988	5103
14RLT525070.las	NAD83 (National Spatial Reference System 2011)	1116	North American Vertical Datum 1988	5103
14RLT540010.las	NAD83 (National Spatial Reference System 2011)	1116	North American Vertical Datum 1988	5103
14RLT540025.las	NAD83 (National Spatial Reference System 2011)	1116	North American Vertical Datum 1988	5103
14RLT540040.las	NAD83 (National Spatial Reference System 2011)	1116	North American Vertical Datum 1988	5103
14RLT540055.las	NAD83 (National Spatial Reference System 2011)	1116	North American Vertical Datum 1988	5103
14RLT540070.las	NAD83 (National Spatial Reference System 2011)	1116	North American Vertical Datum 1988	5103
14RLT555010.las	NAD83 (National Spatial Reference System 2011)	1116	North American Vertical Datum 1988	5103
14RLT555025.las	NAD83 (National Spatial Reference System 2011)	1116	North American Vertical Datum 1988	5103

DPH-4 Report on Datums (Tiled Data) - continued

File	Horizontal Datum	EPSG Code	Vertical Datum	EPSG Code
14RLT555040.las	NAD83 (National Spatial Reference System 2011)	1116	North American Vertical Datum 1988	5103
14RLT555055.las	NAD83 (National Spatial Reference System 2011)	1116	North American Vertical Datum 1988	5103
14RLT555070.las	NAD83 (National Spatial Reference System 2011)	1116	North American Vertical Datum 1988	5103
14RLT570010.las	NAD83 (National Spatial Reference System 2011)	1116	North American Vertical Datum 1988	5103
14RLT570025.las	NAD83 (National Spatial Reference System 2011)	1116	North American Vertical Datum 1988	5103
14RLT570040.las	NAD83 (National Spatial Reference System 2011)	1116	North American Vertical Datum 1988	5103
14RLT570055.las	NAD83 (National Spatial Reference System 2011)	1116	North American Vertical Datum 1988	5103
14RLT570070.las	NAD83 (National Spatial Reference System 2011)	1116	North American Vertical Datum 1988	5103
14RLT585010.las	NAD83 (National Spatial Reference System 2011)	1116	North American Vertical Datum 1988	5103
14RLT585025.las	NAD83 (National Spatial Reference System 2011)	1116	North American Vertical Datum 1988	5103
14RLT585040.las	NAD83 (National Spatial Reference System 2011)	1116	North American Vertical Datum 1988	5103
14RLT585055.las	NAD83 (National Spatial Reference System 2011)	1116	North American Vertical Datum 1988	5103
14RLT585070.las	NAD83 (National Spatial Reference System 2011)	1116	North American Vertical Datum 1988	5103
14RLT600010.las	NAD83 (National Spatial Reference System 2011)	1116	North American Vertical Datum 1988	5103
14RLT600025.las	NAD83 (National Spatial Reference System 2011)	1116	North American Vertical Datum 1988	5103
14RLT600040.las	NAD83 (National Spatial Reference System 2011)	1116	North American Vertical Datum 1988	5103
14RLT600055.las	NAD83 (National Spatial Reference System 2011)	1116	North American Vertical Datum 1988	5103
14RLT600070.las	NAD83 (National Spatial Reference System 2011)	1116	North American Vertical Datum 1988	5103
14RLT615010.las	NAD83 (National Spatial Reference System 2011)	1116	North American Vertical Datum 1988	5103
14RLT615025.las	NAD83 (National Spatial Reference System 2011)	1116	North American Vertical Datum 1988	5103
14RLT615040.las	NAD83 (National Spatial Reference System 2011)	1116	North American Vertical Datum 1988	5103
14RLT615055.las	NAD83 (National Spatial Reference System 2011)	1116	North American Vertical Datum 1988	5103
14RLT615070.las	NAD83 (National Spatial Reference System 2011)	1116	North American Vertical Datum 1988	5103
14RLT630010.las	NAD83 (National Spatial Reference System 2011)	1116	North American Vertical Datum 1988	5103
14RLT630025.las	NAD83 (National Spatial Reference System 2011)	1116	North American Vertical Datum 1988	5103
14RLT630040.las	NAD83 (National Spatial Reference System 2011)	1116	North American Vertical Datum 1988	5103
14RLT630055.las	NAD83 (National Spatial Reference System 2011)	1116	North American Vertical Datum 1988	5103
14RLT630070.las	NAD83 (National Spatial Reference System 2011)	1116	North American Vertical Datum 1988	5103
14RLT645010.las	NAD83 (National Spatial Reference System 2011)	1116	North American Vertical Datum 1988	5103
14RLT645025.las	NAD83 (National Spatial Reference System 2011)	1116	North American Vertical Datum 1988	5103
14RLT645040.las	NAD83 (National Spatial Reference System 2011)	1116	North American Vertical Datum 1988	5103
14RLT645055.las	NAD83 (National Spatial Reference System 2011)	1116	North American Vertical Datum 1988	5103
14RLT645070.las	NAD83 (National Spatial Reference System 2011)	1116	North American Vertical Datum 1988	5103
14RLT660010.las	NAD83 (National Spatial Reference System 2011)	1116	North American Vertical Datum 1988	5103

DPH-4 Report on Datums (Tiled Data) - continued

File	Horizontal Datum	EPSG Code	Vertical Datum	EPSG Code
14RLT660025.las	NAD83 (National Spatial Reference System 2011)	1116	North American Vertical Datum 1988	5103
14RLT660040.las	NAD83 (National Spatial Reference System 2011)	1116	North American Vertical Datum 1988	5103
14RLT660055.las	NAD83 (National Spatial Reference System 2011)	1116	North American Vertical Datum 1988	5103
14RLT660070.las	NAD83 (National Spatial Reference System 2011)	1116	North American Vertical Datum 1988	5103
14RLT675010.las	NAD83 (National Spatial Reference System 2011)	1116	North American Vertical Datum 1988	5103
14RLT675025.las	NAD83 (National Spatial Reference System 2011)	1116	North American Vertical Datum 1988	5103
14RLT675040.las	NAD83 (National Spatial Reference System 2011)	1116	North American Vertical Datum 1988	5103
14RLT675055.las	NAD83 (National Spatial Reference System 2011)	1116	North American Vertical Datum 1988	5103
14RLT675070.las	NAD83 (National Spatial Reference System 2011)	1116	North American Vertical Datum 1988	5103
14RLT690010.las	NAD83 (National Spatial Reference System 2011)	1116	North American Vertical Datum 1988	5103
14RLT690025.las	NAD83 (National Spatial Reference System 2011)	1116	North American Vertical Datum 1988	5103
14RLT690040.las	NAD83 (National Spatial Reference System 2011)	1116	North American Vertical Datum 1988	5103
14RLT690055.las	NAD83 (National Spatial Reference System 2011)	1116	North American Vertical Datum 1988	5103
14RLT690070.las	NAD83 (National Spatial Reference System 2011)	1116	North American Vertical Datum 1988	5103
14RLT705010.las	NAD83 (National Spatial Reference System 2011)	1116	North American Vertical Datum 1988	5103
14RLT705025.las	NAD83 (National Spatial Reference System 2011)	1116	North American Vertical Datum 1988	5103
14RLT705040.las	NAD83 (National Spatial Reference System 2011)	1116	North American Vertical Datum 1988	5103
14RLT705055.las	NAD83 (National Spatial Reference System 2011)	1116	North American Vertical Datum 1988	5103
14RLT705070.las	NAD83 (National Spatial Reference System 2011)	1116	North American Vertical Datum 1988	5103
14RLT720010.las	NAD83 (National Spatial Reference System 2011)	1116	North American Vertical Datum 1988	5103
14RLT720025.las	NAD83 (National Spatial Reference System 2011)	1116	North American Vertical Datum 1988	5103
14RLT720040.las	NAD83 (National Spatial Reference System 2011)	1116	North American Vertical Datum 1988	5103
14RLT720055.las	NAD83 (National Spatial Reference System 2011)	1116	North American Vertical Datum 1988	5103
14RLT720070.las	NAD83 (National Spatial Reference System 2011)	1116	North American Vertical Datum 1988	5103
14RLT735010.las	NAD83 (National Spatial Reference System 2011)	1116	North American Vertical Datum 1988	5103
14RLT735025.las	NAD83 (National Spatial Reference System 2011)	1116	North American Vertical Datum 1988	5103
14RLT735040.las	NAD83 (National Spatial Reference System 2011)	1116	North American Vertical Datum 1988	5103
14RLT735055.las	NAD83 (National Spatial Reference System 2011)	1116	North American Vertical Datum 1988	5103
14RLT735070.las	NAD83 (National Spatial Reference System 2011)	1116	North American Vertical Datum 1988	5103
14RLT750010.las	NAD83 (National Spatial Reference System 2011)	1116	North American Vertical Datum 1988	5103
14RLT750025.las	NAD83 (National Spatial Reference System 2011)	1116	North American Vertical Datum 1988	5103
14RLT750040.las	NAD83 (National Spatial Reference System 2011)	1116	North American Vertical Datum 1988	5103
14RLT750055.las	NAD83 (National Spatial Reference System 2011)	1116	North American Vertical Datum 1988	5103
14RLT750070.las	NAD83 (National Spatial Reference System 2011)	1116	North American Vertical Datum 1988	5103

DPH-4 Report on Datums (Tiled Data) - continued

File	Horizontal Datum	EPSG Code	Vertical Datum	EPSG Code
14RLT765010.las	NAD83 (National Spatial Reference System 2011)	1116	North American Vertical Datum 1988	5103
14RLT765025.las	NAD83 (National Spatial Reference System 2011)	1116	North American Vertical Datum 1988	5103
14RLT765040.las	NAD83 (National Spatial Reference System 2011)	1116	North American Vertical Datum 1988	5103
14RLT765055.las	NAD83 (National Spatial Reference System 2011)	1116	North American Vertical Datum 1988	5103
14RLT765070.las	NAD83 (National Spatial Reference System 2011)	1116	North American Vertical Datum 1988	5103
14RLT780010.las	NAD83 (National Spatial Reference System 2011)	1116	North American Vertical Datum 1988	5103
14RLT780025.las	NAD83 (National Spatial Reference System 2011)	1116	North American Vertical Datum 1988	5103
14RLT780040.las	NAD83 (National Spatial Reference System 2011)	1116	North American Vertical Datum 1988	5103
14RLT780055.las	NAD83 (National Spatial Reference System 2011)	1116	North American Vertical Datum 1988	5103
14RLT780070.las	NAD83 (National Spatial Reference System 2011)	1116	North American Vertical Datum 1988	5103
14RLT795010.las	NAD83 (National Spatial Reference System 2011)	1116	North American Vertical Datum 1988	5103
14RLT795025.las	NAD83 (National Spatial Reference System 2011)	1116	North American Vertical Datum 1988	5103
14RLT795040.las	NAD83 (National Spatial Reference System 2011)	1116	North American Vertical Datum 1988	5103
14RLT795055.las	NAD83 (National Spatial Reference System 2011)	1116	North American Vertical Datum 1988	5103
14RLT795070.las	NAD83 (National Spatial Reference System 2011)	1116	North American Vertical Datum 1988	5103
14RLT810010.las	NAD83 (National Spatial Reference System 2011)	1116	North American Vertical Datum 1988	5103
14RLT810025.las	NAD83 (National Spatial Reference System 2011)	1116	North American Vertical Datum 1988	5103
14RLT810040.las	NAD83 (National Spatial Reference System 2011)	1116	North American Vertical Datum 1988	5103
14RLT810055.las	NAD83 (National Spatial Reference System 2011)	1116	North American Vertical Datum 1988	5103
14RLT810070.las	NAD83 (National Spatial Reference System 2011)	1116	North American Vertical Datum 1988	5103
14RLT825010.las	NAD83 (National Spatial Reference System 2011)	1116	North American Vertical Datum 1988	5103
14RLT825025.las	NAD83 (National Spatial Reference System 2011)	1116	North American Vertical Datum 1988	5103
14RLT825040.las	NAD83 (National Spatial Reference System 2011)	1116	North American Vertical Datum 1988	5103
14RLT825055.las	NAD83 (National Spatial Reference System 2011)	1116	North American Vertical Datum 1988	5103
14RLT825070.las	NAD83 (National Spatial Reference System 2011)	1116	North American Vertical Datum 1988	5103
14RLT840010.las	NAD83 (National Spatial Reference System 2011)	1116	North American Vertical Datum 1988	5103
14RLT840025.las	NAD83 (National Spatial Reference System 2011)	1116	North American Vertical Datum 1988	5103
14RLT840040.las	NAD83 (National Spatial Reference System 2011)	1116	North American Vertical Datum 1988	5103
14RLT840055.las	NAD83 (National Spatial Reference System 2011)	1116	North American Vertical Datum 1988	5103
14RLT840070.las	NAD83 (National Spatial Reference System 2011)	1116	North American Vertical Datum 1988	5103
14RLT855010.las	NAD83 (National Spatial Reference System 2011)	1116	North American Vertical Datum 1988	5103
14RLT855025.las	NAD83 (National Spatial Reference System 2011)	1116	North American Vertical Datum 1988	5103
14RLT855040.las	NAD83 (National Spatial Reference System 2011)	1116	North American Vertical Datum 1988	5103
14RLT855055.las	NAD83 (National Spatial Reference System 2011)	1116	North American Vertical Datum 1988	5103

DPH-4 Report on Datums (Tiled Data) - continued

File	Horizontal Datum	EPSG Code	Vertical Datum	EPSG Code
14RLT855070.las	NAD83 (National Spatial Reference System 2011)	1116	North American Vertical Datum 1988	5103
14RLT870010.las	NAD83 (National Spatial Reference System 2011)	1116	North American Vertical Datum 1988	5103
14RLT870025.las	NAD83 (National Spatial Reference System 2011)	1116	North American Vertical Datum 1988	5103
14RLT870040.las	NAD83 (National Spatial Reference System 2011)	1116	North American Vertical Datum 1988	5103
14RLT870055.las	NAD83 (National Spatial Reference System 2011)	1116	North American Vertical Datum 1988	5103
14RLT870070.las	NAD83 (National Spatial Reference System 2011)	1116	North American Vertical Datum 1988	5103
14RLT885010.las	NAD83 (National Spatial Reference System 2011)	1116	North American Vertical Datum 1988	5103
14RLT885025.las	NAD83 (National Spatial Reference System 2011)	1116	North American Vertical Datum 1988	5103
14RLT885040.las	NAD83 (National Spatial Reference System 2011)	1116	North American Vertical Datum 1988	5103
14RLT885055.las	NAD83 (National Spatial Reference System 2011)	1116	North American Vertical Datum 1988	5103
14RLT885070.las	NAD83 (National Spatial Reference System 2011)	1116	North American Vertical Datum 1988	5103
14RLT900010.las	NAD83 (National Spatial Reference System 2011)	1116	North American Vertical Datum 1988	5103
14RLT900025.las	NAD83 (National Spatial Reference System 2011)	1116	North American Vertical Datum 1988	5103
14RLT900040.las	NAD83 (National Spatial Reference System 2011)	1116	North American Vertical Datum 1988	5103
14RLT900055.las	NAD83 (National Spatial Reference System 2011)	1116	North American Vertical Datum 1988	5103
14RLT900070.las	NAD83 (National Spatial Reference System 2011)	1116	North American Vertical Datum 1988	5103
14RLT915010.las	NAD83 (National Spatial Reference System 2011)	1116	North American Vertical Datum 1988	5103
14RLT915025.las	NAD83 (National Spatial Reference System 2011)	1116	North American Vertical Datum 1988	5103
14RLT915040.las	NAD83 (National Spatial Reference System 2011)	1116	North American Vertical Datum 1988	5103
14RLT915055.las	NAD83 (National Spatial Reference System 2011)	1116	North American Vertical Datum 1988	5103
14RLT915070.las	NAD83 (National Spatial Reference System 2011)	1116	North American Vertical Datum 1988	5103
14RLT930010.las	NAD83 (National Spatial Reference System 2011)	1116	North American Vertical Datum 1988	5103
14RLT930025.las	NAD83 (National Spatial Reference System 2011)	1116	North American Vertical Datum 1988	5103
14RLT930040.las	NAD83 (National Spatial Reference System 2011)	1116	North American Vertical Datum 1988	5103
14RLT930055.las	NAD83 (National Spatial Reference System 2011)	1116	North American Vertical Datum 1988	5103
14RLT930070.las	NAD83 (National Spatial Reference System 2011)	1116	North American Vertical Datum 1988	5103
14RLT945010.las	NAD83 (National Spatial Reference System 2011)	1116	North American Vertical Datum 1988	5103
14RLT945025.las	NAD83 (National Spatial Reference System 2011)	1116	North American Vertical Datum 1988	5103
14RLT945040.las	NAD83 (National Spatial Reference System 2011)	1116	North American Vertical Datum 1988	5103
14RLT945055.las	NAD83 (National Spatial Reference System 2011)	1116	North American Vertical Datum 1988	5103
14RLT945070.las	NAD83 (National Spatial Reference System 2011)	1116	North American Vertical Datum 1988	5103
14RLT960010.las	NAD83 (National Spatial Reference System 2011)	1116	North American Vertical Datum 1988	5103
14RLT960025.las	NAD83 (National Spatial Reference System 2011)	1116	North American Vertical Datum 1988	5103
14RLT960040.las	NAD83 (National Spatial Reference System 2011)	1116	North American Vertical Datum 1988	5103

DPH-4 Report on Datums (Tiled Data) - continued

File	Horizontal Datum	EPSG Code	Vertical Datum	EPSG Code
14RLT960055.las	NAD83 (National Spatial Reference System 2011)	1116	North American Vertical Datum 1988	5103
14RLT960070.las	NAD83 (National Spatial Reference System 2011)	1116	North American Vertical Datum 1988	5103
14RLT975010.las	NAD83 (National Spatial Reference System 2011)	1116	North American Vertical Datum 1988	5103
14RLT975025.las	NAD83 (National Spatial Reference System 2011)	1116	North American Vertical Datum 1988	5103
14RLT975040.las	NAD83 (National Spatial Reference System 2011)	1116	North American Vertical Datum 1988	5103
14RLT975055.las	NAD83 (National Spatial Reference System 2011)	1116	North American Vertical Datum 1988	5103
14RLT975070.las	NAD83 (National Spatial Reference System 2011)	1116	North American Vertical Datum 1988	5103
14RLT990010.las	NAD83 (National Spatial Reference System 2011)	1116	North American Vertical Datum 1988	5103
14RLT990025.las	NAD83 (National Spatial Reference System 2011)	1116	North American Vertical Datum 1988	5103
14RLT990040.las	NAD83 (National Spatial Reference System 2011)	1116	North American Vertical Datum 1988	5103
14RLT990055.las	NAD83 (National Spatial Reference System 2011)	1116	North American Vertical Datum 1988	5103
14RLT990070.las	NAD83 (National Spatial Reference System 2011)	1116	North American Vertical Datum 1988	5103
14RMS005185.las	NAD83 (National Spatial Reference System 2011)	1116	North American Vertical Datum 1988	5103
14RMS005200.las	NAD83 (National Spatial Reference System 2011)	1116	North American Vertical Datum 1988	5103
14RMS005215.las	NAD83 (National Spatial Reference System 2011)	1116	North American Vertical Datum 1988	5103
14RMS005230.las	NAD83 (National Spatial Reference System 2011)	1116	North American Vertical Datum 1988	5103
14RMS005245.las	NAD83 (National Spatial Reference System 2011)	1116	North American Vertical Datum 1988	5103
14RMS005260.las	NAD83 (National Spatial Reference System 2011)	1116	North American Vertical Datum 1988	5103
14RMS005275.las	NAD83 (National Spatial Reference System 2011)	1116	North American Vertical Datum 1988	5103
14RMS005290.las	NAD83 (National Spatial Reference System 2011)	1116	North American Vertical Datum 1988	5103
14RMS005305.las	NAD83 (National Spatial Reference System 2011)	1116	North American Vertical Datum 1988	5103
14RMS005320.las	NAD83 (National Spatial Reference System 2011)	1116	North American Vertical Datum 1988	5103
14RMS005335.las	NAD83 (National Spatial Reference System 2011)	1116	North American Vertical Datum 1988	5103
14RMS005350.las	NAD83 (National Spatial Reference System 2011)	1116	North American Vertical Datum 1988	5103
14RMS005365.las	NAD83 (National Spatial Reference System 2011)	1116	North American Vertical Datum 1988	5103
14RMS005380.las	NAD83 (National Spatial Reference System 2011)	1116	North American Vertical Datum 1988	5103
14RMS005395.las	NAD83 (National Spatial Reference System 2011)	1116	North American Vertical Datum 1988	5103
14RMS005410.las	NAD83 (National Spatial Reference System 2011)	1116	North American Vertical Datum 1988	5103
14RMS005425.las	NAD83 (National Spatial Reference System 2011)	1116	North American Vertical Datum 1988	5103
14RMS005440.las	NAD83 (National Spatial Reference System 2011)	1116	North American Vertical Datum 1988	5103
14RMS005455.las	NAD83 (National Spatial Reference System 2011)	1116	North American Vertical Datum 1988	5103
14RMS005470.las	NAD83 (National Spatial Reference System 2011)	1116	North American Vertical Datum 1988	5103
14RMS005485.las	NAD83 (National Spatial Reference System 2011)	1116	North American Vertical Datum 1988	5103
14RMS005500.las	NAD83 (National Spatial Reference System 2011)	1116	North American Vertical Datum 1988	5103

DPH-4 Report on Datums (Tiled Data) - continued

File	Horizontal Datum	EPSG Code	Vertical Datum	EPSG Code
14RMS005515.las	NAD83 (National Spatial Reference System 2011)	1116	North American Vertical Datum 1988	5103
14RMS005530.las	NAD83 (National Spatial Reference System 2011)	1116	North American Vertical Datum 1988	5103
14RMS005545.las	NAD83 (National Spatial Reference System 2011)	1116	North American Vertical Datum 1988	5103
14RMS005560.las	NAD83 (National Spatial Reference System 2011)	1116	North American Vertical Datum 1988	5103
14RMS005575.las	NAD83 (National Spatial Reference System 2011)	1116	North American Vertical Datum 1988	5103
14RMS005590.las	NAD83 (National Spatial Reference System 2011)	1116	North American Vertical Datum 1988	5103
14RMS005605.las	NAD83 (National Spatial Reference System 2011)	1116	North American Vertical Datum 1988	5103
14RMS005620.las	NAD83 (National Spatial Reference System 2011)	1116	North American Vertical Datum 1988	5103
14RMS005635.las	NAD83 (National Spatial Reference System 2011)	1116	North American Vertical Datum 1988	5103
14RMS005650.las	NAD83 (National Spatial Reference System 2011)	1116	North American Vertical Datum 1988	5103
14RMS005665.las	NAD83 (National Spatial Reference System 2011)	1116	North American Vertical Datum 1988	5103
14RMS005680.las	NAD83 (National Spatial Reference System 2011)	1116	North American Vertical Datum 1988	5103
14RMS005695.las	NAD83 (National Spatial Reference System 2011)	1116	North American Vertical Datum 1988	5103
14RMS005710.las	NAD83 (National Spatial Reference System 2011)	1116	North American Vertical Datum 1988	5103
14RMS005725.las	NAD83 (National Spatial Reference System 2011)	1116	North American Vertical Datum 1988	5103
14RMS005740.las	NAD83 (National Spatial Reference System 2011)	1116	North American Vertical Datum 1988	5103
14RMS005755.las	NAD83 (National Spatial Reference System 2011)	1116	North American Vertical Datum 1988	5103
14RMS005770.las	NAD83 (National Spatial Reference System 2011)	1116	North American Vertical Datum 1988	5103
14RMS005785.las	NAD83 (National Spatial Reference System 2011)	1116	North American Vertical Datum 1988	5103
14RMS005800.las	NAD83 (National Spatial Reference System 2011)	1116	North American Vertical Datum 1988	5103
14RMS005815.las	NAD83 (National Spatial Reference System 2011)	1116	North American Vertical Datum 1988	5103
14RMS005830.las	NAD83 (National Spatial Reference System 2011)	1116	North American Vertical Datum 1988	5103
14RMS005845.las	NAD83 (National Spatial Reference System 2011)	1116	North American Vertical Datum 1988	5103
14RMS005860.las	NAD83 (National Spatial Reference System 2011)	1116	North American Vertical Datum 1988	5103
14RMS005875.las	NAD83 (National Spatial Reference System 2011)	1116	North American Vertical Datum 1988	5103
14RMS005890.las	NAD83 (National Spatial Reference System 2011)	1116	North American Vertical Datum 1988	5103
14RMS005905.las	NAD83 (National Spatial Reference System 2011)	1116	North American Vertical Datum 1988	5103
14RMS005920.las	NAD83 (National Spatial Reference System 2011)	1116	North American Vertical Datum 1988	5103
14RMS005935.las	NAD83 (National Spatial Reference System 2011)	1116	North American Vertical Datum 1988	5103
14RMS005950.las	NAD83 (National Spatial Reference System 2011)	1116	North American Vertical Datum 1988	5103
14RMS005965.las	NAD83 (National Spatial Reference System 2011)	1116	North American Vertical Datum 1988	5103
14RMS005980.las	NAD83 (National Spatial Reference System 2011)	1116	North American Vertical Datum 1988	5103
14RMS005995.las	NAD83 (National Spatial Reference System 2011)	1116	North American Vertical Datum 1988	5103
14RMS020185.las	NAD83 (National Spatial Reference System 2011)	1116	North American Vertical Datum 1988	5103

DPH-4 Report on Datums (Tiled Data) - continued

File	Horizontal Datum	EPSG Code	Vertical Datum	EPSG Code
14RMS020200.las	NAD83 (National Spatial Reference System 2011)	1116	North American Vertical Datum 1988	5103
14RMS020215.las	NAD83 (National Spatial Reference System 2011)	1116	North American Vertical Datum 1988	5103
14RMS020230.las	NAD83 (National Spatial Reference System 2011)	1116	North American Vertical Datum 1988	5103
14RMS020245.las	NAD83 (National Spatial Reference System 2011)	1116	North American Vertical Datum 1988	5103
14RMS020260.las	NAD83 (National Spatial Reference System 2011)	1116	North American Vertical Datum 1988	5103
14RMS020275.las	NAD83 (National Spatial Reference System 2011)	1116	North American Vertical Datum 1988	5103
14RMS020290.las	NAD83 (National Spatial Reference System 2011)	1116	North American Vertical Datum 1988	5103
14RMS020305.las	NAD83 (National Spatial Reference System 2011)	1116	North American Vertical Datum 1988	5103
14RMS020320.las	NAD83 (National Spatial Reference System 2011)	1116	North American Vertical Datum 1988	5103
14RMS020335.las	NAD83 (National Spatial Reference System 2011)	1116	North American Vertical Datum 1988	5103
14RMS020350.las	NAD83 (National Spatial Reference System 2011)	1116	North American Vertical Datum 1988	5103
14RMS020365.las	NAD83 (National Spatial Reference System 2011)	1116	North American Vertical Datum 1988	5103
14RMS020380.las	NAD83 (National Spatial Reference System 2011)	1116	North American Vertical Datum 1988	5103
14RMS020395.las	NAD83 (National Spatial Reference System 2011)	1116	North American Vertical Datum 1988	5103
14RMS020410.las	NAD83 (National Spatial Reference System 2011)	1116	North American Vertical Datum 1988	5103
14RMS020425.las	NAD83 (National Spatial Reference System 2011)	1116	North American Vertical Datum 1988	5103
14RMS020440.las	NAD83 (National Spatial Reference System 2011)	1116	North American Vertical Datum 1988	5103
14RMS020455.las	NAD83 (National Spatial Reference System 2011)	1116	North American Vertical Datum 1988	5103
14RMS020470.las	NAD83 (National Spatial Reference System 2011)	1116	North American Vertical Datum 1988	5103
14RMS020485.las	NAD83 (National Spatial Reference System 2011)	1116	North American Vertical Datum 1988	5103
14RMS020500.las	NAD83 (National Spatial Reference System 2011)	1116	North American Vertical Datum 1988	5103
14RMS020515.las	NAD83 (National Spatial Reference System 2011)	1116	North American Vertical Datum 1988	5103
14RMS020530.las	NAD83 (National Spatial Reference System 2011)	1116	North American Vertical Datum 1988	5103
14RMS020545.las	NAD83 (National Spatial Reference System 2011)	1116	North American Vertical Datum 1988	5103
14RMS020560.las	NAD83 (National Spatial Reference System 2011)	1116	North American Vertical Datum 1988	5103
14RMS020575.las	NAD83 (National Spatial Reference System 2011)	1116	North American Vertical Datum 1988	5103
14RMS020590.las	NAD83 (National Spatial Reference System 2011)	1116	North American Vertical Datum 1988	5103
14RMS020605.las	NAD83 (National Spatial Reference System 2011)	1116	North American Vertical Datum 1988	5103
14RMS020620.las	NAD83 (National Spatial Reference System 2011)	1116	North American Vertical Datum 1988	5103
14RMS020635.las	NAD83 (National Spatial Reference System 2011)	1116	North American Vertical Datum 1988	5103
14RMS020650.las	NAD83 (National Spatial Reference System 2011)	1116	North American Vertical Datum 1988	5103
14RMS020665.las	NAD83 (National Spatial Reference System 2011)	1116	North American Vertical Datum 1988	5103
14RMS020680.las	NAD83 (National Spatial Reference System 2011)	1116	North American Vertical Datum 1988	5103
14RMS020695.las	NAD83 (National Spatial Reference System 2011)	1116	North American Vertical Datum 1988	5103

DPH-4 Report on Datums (Tiled Data) - continued

File	Horizontal Datum	EPSG Code	Vertical Datum	EPSG Code
14RMS020710.las	NAD83 (National Spatial Reference System 2011)	1116	North American Vertical Datum 1988	5103
14RMS020725.las	NAD83 (National Spatial Reference System 2011)	1116	North American Vertical Datum 1988	5103
14RMS020740.las	NAD83 (National Spatial Reference System 2011)	1116	North American Vertical Datum 1988	5103
14RMS020755.las	NAD83 (National Spatial Reference System 2011)	1116	North American Vertical Datum 1988	5103
14RMS020770.las	NAD83 (National Spatial Reference System 2011)	1116	North American Vertical Datum 1988	5103
14RMS020785.las	NAD83 (National Spatial Reference System 2011)	1116	North American Vertical Datum 1988	5103
14RMS020800.las	NAD83 (National Spatial Reference System 2011)	1116	North American Vertical Datum 1988	5103
14RMS020815.las	NAD83 (National Spatial Reference System 2011)	1116	North American Vertical Datum 1988	5103
14RMS020830.las	NAD83 (National Spatial Reference System 2011)	1116	North American Vertical Datum 1988	5103
14RMS020845.las	NAD83 (National Spatial Reference System 2011)	1116	North American Vertical Datum 1988	5103
14RMS020860.las	NAD83 (National Spatial Reference System 2011)	1116	North American Vertical Datum 1988	5103
14RMS020875.las	NAD83 (National Spatial Reference System 2011)	1116	North American Vertical Datum 1988	5103
14RMS020890.las	NAD83 (National Spatial Reference System 2011)	1116	North American Vertical Datum 1988	5103
14RMS020905.las	NAD83 (National Spatial Reference System 2011)	1116	North American Vertical Datum 1988	5103
14RMS020920.las	NAD83 (National Spatial Reference System 2011)	1116	North American Vertical Datum 1988	5103
14RMS020935.las	NAD83 (National Spatial Reference System 2011)	1116	North American Vertical Datum 1988	5103
14RMS020950.las	NAD83 (National Spatial Reference System 2011)	1116	North American Vertical Datum 1988	5103
14RMS020965.las	NAD83 (National Spatial Reference System 2011)	1116	North American Vertical Datum 1988	5103
14RMS020980.las	NAD83 (National Spatial Reference System 2011)	1116	North American Vertical Datum 1988	5103
14RMS020995.las	NAD83 (National Spatial Reference System 2011)	1116	North American Vertical Datum 1988	5103
14RMS035185.las	NAD83 (National Spatial Reference System 2011)	1116	North American Vertical Datum 1988	5103
14RMS035200.las	NAD83 (National Spatial Reference System 2011)	1116	North American Vertical Datum 1988	5103
14RMS035215.las	NAD83 (National Spatial Reference System 2011)	1116	North American Vertical Datum 1988	5103
14RMS035230.las	NAD83 (National Spatial Reference System 2011)	1116	North American Vertical Datum 1988	5103
14RMS035245.las	NAD83 (National Spatial Reference System 2011)	1116	North American Vertical Datum 1988	5103
14RMS035260.las	NAD83 (National Spatial Reference System 2011)	1116	North American Vertical Datum 1988	5103
14RMS035275.las	NAD83 (National Spatial Reference System 2011)	1116	North American Vertical Datum 1988	5103
14RMS035290.las	NAD83 (National Spatial Reference System 2011)	1116	North American Vertical Datum 1988	5103
14RMS035305.las	NAD83 (National Spatial Reference System 2011)	1116	North American Vertical Datum 1988	5103
14RMS035320.las	NAD83 (National Spatial Reference System 2011)	1116	North American Vertical Datum 1988	5103
14RMS035335.las	NAD83 (National Spatial Reference System 2011)	1116	North American Vertical Datum 1988	5103
14RMS035350.las	NAD83 (National Spatial Reference System 2011)	1116	North American Vertical Datum 1988	5103
14RMS035365.las	NAD83 (National Spatial Reference System 2011)	1116	North American Vertical Datum 1988	5103
14RMS035380.las	NAD83 (National Spatial Reference System 2011)	1116	North American Vertical Datum 1988	5103

DPH-4 Report on Datums (Tiled Data) - continued

File	Horizontal Datum	EPSG Code	Vertical Datum	EPSG Code
14RMS035395.las	NAD83 (National Spatial Reference System 2011)	1116	North American Vertical Datum 1988	5103
14RMS035410.las	NAD83 (National Spatial Reference System 2011)	1116	North American Vertical Datum 1988	5103
14RMS035425.las	NAD83 (National Spatial Reference System 2011)	1116	North American Vertical Datum 1988	5103
14RMS035440.las	NAD83 (National Spatial Reference System 2011)	1116	North American Vertical Datum 1988	5103
14RMS035455.las	NAD83 (National Spatial Reference System 2011)	1116	North American Vertical Datum 1988	5103
14RMS035470.las	NAD83 (National Spatial Reference System 2011)	1116	North American Vertical Datum 1988	5103
14RMS035485.las	NAD83 (National Spatial Reference System 2011)	1116	North American Vertical Datum 1988	5103
14RMS035500.las	NAD83 (National Spatial Reference System 2011)	1116	North American Vertical Datum 1988	5103
14RMS035515.las	NAD83 (National Spatial Reference System 2011)	1116	North American Vertical Datum 1988	5103
14RMS035530.las	NAD83 (National Spatial Reference System 2011)	1116	North American Vertical Datum 1988	5103
14RMS035545.las	NAD83 (National Spatial Reference System 2011)	1116	North American Vertical Datum 1988	5103
14RMS035560.las	NAD83 (National Spatial Reference System 2011)	1116	North American Vertical Datum 1988	5103
14RMS035575.las	NAD83 (National Spatial Reference System 2011)	1116	North American Vertical Datum 1988	5103
14RMS035590.las	NAD83 (National Spatial Reference System 2011)	1116	North American Vertical Datum 1988	5103
14RMS035605.las	NAD83 (National Spatial Reference System 2011)	1116	North American Vertical Datum 1988	5103
14RMS035620.las	NAD83 (National Spatial Reference System 2011)	1116	North American Vertical Datum 1988	5103
14RMS035635.las	NAD83 (National Spatial Reference System 2011)	1116	North American Vertical Datum 1988	5103
14RMS035650.las	NAD83 (National Spatial Reference System 2011)	1116	North American Vertical Datum 1988	5103
14RMS035665.las	NAD83 (National Spatial Reference System 2011)	1116	North American Vertical Datum 1988	5103
14RMS035680.las	NAD83 (National Spatial Reference System 2011)	1116	North American Vertical Datum 1988	5103
14RMS035695.las	NAD83 (National Spatial Reference System 2011)	1116	North American Vertical Datum 1988	5103
14RMS035710.las	NAD83 (National Spatial Reference System 2011)	1116	North American Vertical Datum 1988	5103
14RMS035725.las	NAD83 (National Spatial Reference System 2011)	1116	North American Vertical Datum 1988	5103
14RMS035740.las	NAD83 (National Spatial Reference System 2011)	1116	North American Vertical Datum 1988	5103
14RMS035755.las	NAD83 (National Spatial Reference System 2011)	1116	North American Vertical Datum 1988	5103
14RMS035770.las	NAD83 (National Spatial Reference System 2011)	1116	North American Vertical Datum 1988	5103
14RMS035785.las	NAD83 (National Spatial Reference System 2011)	1116	North American Vertical Datum 1988	5103
14RMS035800.las	NAD83 (National Spatial Reference System 2011)	1116	North American Vertical Datum 1988	5103
14RMS035815.las	NAD83 (National Spatial Reference System 2011)	1116	North American Vertical Datum 1988	5103
14RMS035830.las	NAD83 (National Spatial Reference System 2011)	1116	North American Vertical Datum 1988	5103
14RMS035845.las	NAD83 (National Spatial Reference System 2011)	1116	North American Vertical Datum 1988	5103
14RMS035860.las	NAD83 (National Spatial Reference System 2011)	1116	North American Vertical Datum 1988	5103
14RMS035875.las	NAD83 (National Spatial Reference System 2011)	1116	North American Vertical Datum 1988	5103
14RMS035890.las	NAD83 (National Spatial Reference System 2011)	1116	North American Vertical Datum 1988	5103

DPH-4 Report on Datums (Tiled Data) - continued

File	Horizontal Datum	EPSG Code	Vertical Datum	EPSG Code
14RMS035905.las	NAD83 (National Spatial Reference System 2011)	1116	North American Vertical Datum 1988	5103
14RMS035920.las	NAD83 (National Spatial Reference System 2011)	1116	North American Vertical Datum 1988	5103
14RMS035935.las	NAD83 (National Spatial Reference System 2011)	1116	North American Vertical Datum 1988	5103
14RMS035950.las	NAD83 (National Spatial Reference System 2011)	1116	North American Vertical Datum 1988	5103
14RMS035965.las	NAD83 (National Spatial Reference System 2011)	1116	North American Vertical Datum 1988	5103
14RMS035980.las	NAD83 (National Spatial Reference System 2011)	1116	North American Vertical Datum 1988	5103
14RMS035995.las	NAD83 (National Spatial Reference System 2011)	1116	North American Vertical Datum 1988	5103
14RMS050185.las	NAD83 (National Spatial Reference System 2011)	1116	North American Vertical Datum 1988	5103
14RMS050200.las	NAD83 (National Spatial Reference System 2011)	1116	North American Vertical Datum 1988	5103
14RMS050215.las	NAD83 (National Spatial Reference System 2011)	1116	North American Vertical Datum 1988	5103
14RMS050230.las	NAD83 (National Spatial Reference System 2011)	1116	North American Vertical Datum 1988	5103
14RMS050245.las	NAD83 (National Spatial Reference System 2011)	1116	North American Vertical Datum 1988	5103
14RMS050260.las	NAD83 (National Spatial Reference System 2011)	1116	North American Vertical Datum 1988	5103
14RMS050275.las	NAD83 (National Spatial Reference System 2011)	1116	North American Vertical Datum 1988	5103
14RMS050290.las	NAD83 (National Spatial Reference System 2011)	1116	North American Vertical Datum 1988	5103
14RMS050305.las	NAD83 (National Spatial Reference System 2011)	1116	North American Vertical Datum 1988	5103
14RMS050320.las	NAD83 (National Spatial Reference System 2011)	1116	North American Vertical Datum 1988	5103
14RMS050335.las	NAD83 (National Spatial Reference System 2011)	1116	North American Vertical Datum 1988	5103
14RMS050350.las	NAD83 (National Spatial Reference System 2011)	1116	North American Vertical Datum 1988	5103
14RMS050365.las	NAD83 (National Spatial Reference System 2011)	1116	North American Vertical Datum 1988	5103
14RMS050380.las	NAD83 (National Spatial Reference System 2011)	1116	North American Vertical Datum 1988	5103
14RMS050395.las	NAD83 (National Spatial Reference System 2011)	1116	North American Vertical Datum 1988	5103
14RMS050410.las	NAD83 (National Spatial Reference System 2011)	1116	North American Vertical Datum 1988	5103
14RMS050425.las	NAD83 (National Spatial Reference System 2011)	1116	North American Vertical Datum 1988	5103
14RMS050440.las	NAD83 (National Spatial Reference System 2011)	1116	North American Vertical Datum 1988	5103
14RMS050455.las	NAD83 (National Spatial Reference System 2011)	1116	North American Vertical Datum 1988	5103
14RMS050470.las	NAD83 (National Spatial Reference System 2011)	1116	North American Vertical Datum 1988	5103
14RMS050485.las	NAD83 (National Spatial Reference System 2011)	1116	North American Vertical Datum 1988	5103
14RMS050500.las	NAD83 (National Spatial Reference System 2011)	1116	North American Vertical Datum 1988	5103
14RMS050515.las	NAD83 (National Spatial Reference System 2011)	1116	North American Vertical Datum 1988	5103
14RMS050530.las	NAD83 (National Spatial Reference System 2011)	1116	North American Vertical Datum 1988	5103
14RMS050545.las	NAD83 (National Spatial Reference System 2011)	1116	North American Vertical Datum 1988	5103
14RMS050560.las	NAD83 (National Spatial Reference System 2011)	1116	North American Vertical Datum 1988	5103
14RMS050575.las	NAD83 (National Spatial Reference System 2011)	1116	North American Vertical Datum 1988	5103

DPH-4 Report on Datums (Tiled Data) - continued

File	Horizontal Datum	EPSG Code	Vertical Datum	EPSG Code
14RMS050590.las	NAD83 (National Spatial Reference System 2011)	1116	North American Vertical Datum 1988	5103
14RMS050605.las	NAD83 (National Spatial Reference System 2011)	1116	North American Vertical Datum 1988	5103
14RMS050620.las	NAD83 (National Spatial Reference System 2011)	1116	North American Vertical Datum 1988	5103
14RMS050635.las	NAD83 (National Spatial Reference System 2011)	1116	North American Vertical Datum 1988	5103
14RMS050650.las	NAD83 (National Spatial Reference System 2011)	1116	North American Vertical Datum 1988	5103
14RMS050665.las	NAD83 (National Spatial Reference System 2011)	1116	North American Vertical Datum 1988	5103
14RMS050680.las	NAD83 (National Spatial Reference System 2011)	1116	North American Vertical Datum 1988	5103
14RMS050695.las	NAD83 (National Spatial Reference System 2011)	1116	North American Vertical Datum 1988	5103
14RMS050710.las	NAD83 (National Spatial Reference System 2011)	1116	North American Vertical Datum 1988	5103
14RMS050725.las	NAD83 (National Spatial Reference System 2011)	1116	North American Vertical Datum 1988	5103
14RMS050740.las	NAD83 (National Spatial Reference System 2011)	1116	North American Vertical Datum 1988	5103
14RMS050755.las	NAD83 (National Spatial Reference System 2011)	1116	North American Vertical Datum 1988	5103
14RMS050770.las	NAD83 (National Spatial Reference System 2011)	1116	North American Vertical Datum 1988	5103
14RMS050785.las	NAD83 (National Spatial Reference System 2011)	1116	North American Vertical Datum 1988	5103
14RMS050800.las	NAD83 (National Spatial Reference System 2011)	1116	North American Vertical Datum 1988	5103
14RMS050815.las	NAD83 (National Spatial Reference System 2011)	1116	North American Vertical Datum 1988	5103
14RMS050830.las	NAD83 (National Spatial Reference System 2011)	1116	North American Vertical Datum 1988	5103
14RMS050845.las	NAD83 (National Spatial Reference System 2011)	1116	North American Vertical Datum 1988	5103
14RMS050860.las	NAD83 (National Spatial Reference System 2011)	1116	North American Vertical Datum 1988	5103
14RMS050875.las	NAD83 (National Spatial Reference System 2011)	1116	North American Vertical Datum 1988	5103
14RMS050890.las	NAD83 (National Spatial Reference System 2011)	1116	North American Vertical Datum 1988	5103
14RMS050905.las	NAD83 (National Spatial Reference System 2011)	1116	North American Vertical Datum 1988	5103
14RMS050920.las	NAD83 (National Spatial Reference System 2011)	1116	North American Vertical Datum 1988	5103
14RMS050935.las	NAD83 (National Spatial Reference System 2011)	1116	North American Vertical Datum 1988	5103
14RMS050950.las	NAD83 (National Spatial Reference System 2011)	1116	North American Vertical Datum 1988	5103
14RMS050965.las	NAD83 (National Spatial Reference System 2011)	1116	North American Vertical Datum 1988	5103
14RMS050980.las	NAD83 (National Spatial Reference System 2011)	1116	North American Vertical Datum 1988	5103
14RMS050995.las	NAD83 (National Spatial Reference System 2011)	1116	North American Vertical Datum 1988	5103
14RMS065185.las	NAD83 (National Spatial Reference System 2011)	1116	North American Vertical Datum 1988	5103
14RMS065200.las	NAD83 (National Spatial Reference System 2011)	1116	North American Vertical Datum 1988	5103
14RMS065215.las	NAD83 (National Spatial Reference System 2011)	1116	North American Vertical Datum 1988	5103
14RMS065230.las	NAD83 (National Spatial Reference System 2011)	1116	North American Vertical Datum 1988	5103
14RMS065245.las	NAD83 (National Spatial Reference System 2011)	1116	North American Vertical Datum 1988	5103
14RMS065260.las	NAD83 (National Spatial Reference System 2011)	1116	North American Vertical Datum 1988	5103

DPH-4 Report on Datums (Tiled Data) - continued

File	Horizontal Datum	EPSG Code	Vertical Datum	EPSG Code
14RMS065275.las	NAD83 (National Spatial Reference System 2011)	1116	North American Vertical Datum 1988	5103
14RMS065290.las	NAD83 (National Spatial Reference System 2011)	1116	North American Vertical Datum 1988	5103
14RMS065305.las	NAD83 (National Spatial Reference System 2011)	1116	North American Vertical Datum 1988	5103
14RMS065320.las	NAD83 (National Spatial Reference System 2011)	1116	North American Vertical Datum 1988	5103
14RMS065335.las	NAD83 (National Spatial Reference System 2011)	1116	North American Vertical Datum 1988	5103
14RMS065350.las	NAD83 (National Spatial Reference System 2011)	1116	North American Vertical Datum 1988	5103
14RMS065365.las	NAD83 (National Spatial Reference System 2011)	1116	North American Vertical Datum 1988	5103
14RMS065380.las	NAD83 (National Spatial Reference System 2011)	1116	North American Vertical Datum 1988	5103
14RMS065395.las	NAD83 (National Spatial Reference System 2011)	1116	North American Vertical Datum 1988	5103
14RMS065410.las	NAD83 (National Spatial Reference System 2011)	1116	North American Vertical Datum 1988	5103
14RMS065425.las	NAD83 (National Spatial Reference System 2011)	1116	North American Vertical Datum 1988	5103
14RMS065440.las	NAD83 (National Spatial Reference System 2011)	1116	North American Vertical Datum 1988	5103
14RMS065455.las	NAD83 (National Spatial Reference System 2011)	1116	North American Vertical Datum 1988	5103
14RMS065470.las	NAD83 (National Spatial Reference System 2011)	1116	North American Vertical Datum 1988	5103
14RMS065485.las	NAD83 (National Spatial Reference System 2011)	1116	North American Vertical Datum 1988	5103
14RMS065500.las	NAD83 (National Spatial Reference System 2011)	1116	North American Vertical Datum 1988	5103
14RMS065515.las	NAD83 (National Spatial Reference System 2011)	1116	North American Vertical Datum 1988	5103
14RMS065530.las	NAD83 (National Spatial Reference System 2011)	1116	North American Vertical Datum 1988	5103
14RMS065545.las	NAD83 (National Spatial Reference System 2011)	1116	North American Vertical Datum 1988	5103
14RMS065560.las	NAD83 (National Spatial Reference System 2011)	1116	North American Vertical Datum 1988	5103
14RMS065575.las	NAD83 (National Spatial Reference System 2011)	1116	North American Vertical Datum 1988	5103
14RMS065590.las	NAD83 (National Spatial Reference System 2011)	1116	North American Vertical Datum 1988	5103
14RMS065605.las	NAD83 (National Spatial Reference System 2011)	1116	North American Vertical Datum 1988	5103
14RMS065620.las	NAD83 (National Spatial Reference System 2011)	1116	North American Vertical Datum 1988	5103
14RMS065635.las	NAD83 (National Spatial Reference System 2011)	1116	North American Vertical Datum 1988	5103
14RMS065650.las	NAD83 (National Spatial Reference System 2011)	1116	North American Vertical Datum 1988	5103
14RMS065665.las	NAD83 (National Spatial Reference System 2011)	1116	North American Vertical Datum 1988	5103
14RMS065680.las	NAD83 (National Spatial Reference System 2011)	1116	North American Vertical Datum 1988	5103
14RMS065695.las	NAD83 (National Spatial Reference System 2011)	1116	North American Vertical Datum 1988	5103
14RMS065710.las	NAD83 (National Spatial Reference System 2011)	1116	North American Vertical Datum 1988	5103
14RMS065725.las	NAD83 (National Spatial Reference System 2011)	1116	North American Vertical Datum 1988	5103
14RMS065740.las	NAD83 (National Spatial Reference System 2011)	1116	North American Vertical Datum 1988	5103
14RMS065755.las	NAD83 (National Spatial Reference System 2011)	1116	North American Vertical Datum 1988	5103
14RMS065770.las	NAD83 (National Spatial Reference System 2011)	1116	North American Vertical Datum 1988	5103

DPH-4 Report on Datums (Tiled Data) - continued

File	Horizontal Datum	EPSG Code	Vertical Datum	EPSG Code
14RMS065785.las	NAD83 (National Spatial Reference System 2011)	1116	North American Vertical Datum 1988	5103
14RMS065800.las	NAD83 (National Spatial Reference System 2011)	1116	North American Vertical Datum 1988	5103
14RMS065815.las	NAD83 (National Spatial Reference System 2011)	1116	North American Vertical Datum 1988	5103
14RMS065830.las	NAD83 (National Spatial Reference System 2011)	1116	North American Vertical Datum 1988	5103
14RMS065845.las	NAD83 (National Spatial Reference System 2011)	1116	North American Vertical Datum 1988	5103
14RMS065860.las	NAD83 (National Spatial Reference System 2011)	1116	North American Vertical Datum 1988	5103
14RMS065875.las	NAD83 (National Spatial Reference System 2011)	1116	North American Vertical Datum 1988	5103
14RMS065890.las	NAD83 (National Spatial Reference System 2011)	1116	North American Vertical Datum 1988	5103
14RMS065905.las	NAD83 (National Spatial Reference System 2011)	1116	North American Vertical Datum 1988	5103
14RMS065920.las	NAD83 (National Spatial Reference System 2011)	1116	North American Vertical Datum 1988	5103
14RMS065935.las	NAD83 (National Spatial Reference System 2011)	1116	North American Vertical Datum 1988	5103
14RMS065950.las	NAD83 (National Spatial Reference System 2011)	1116	North American Vertical Datum 1988	5103
14RMS065965.las	NAD83 (National Spatial Reference System 2011)	1116	North American Vertical Datum 1988	5103
14RMS065980.las	NAD83 (National Spatial Reference System 2011)	1116	North American Vertical Datum 1988	5103
14RMS065995.las	NAD83 (National Spatial Reference System 2011)	1116	North American Vertical Datum 1988	5103
14RMS080185.las	NAD83 (National Spatial Reference System 2011)	1116	North American Vertical Datum 1988	5103
14RMS080200.las	NAD83 (National Spatial Reference System 2011)	1116	North American Vertical Datum 1988	5103
14RMS080215.las	NAD83 (National Spatial Reference System 2011)	1116	North American Vertical Datum 1988	5103
14RMS080230.las	NAD83 (National Spatial Reference System 2011)	1116	North American Vertical Datum 1988	5103
14RMS080245.las	NAD83 (National Spatial Reference System 2011)	1116	North American Vertical Datum 1988	5103
14RMS080260.las	NAD83 (National Spatial Reference System 2011)	1116	North American Vertical Datum 1988	5103
14RMS080275.las	NAD83 (National Spatial Reference System 2011)	1116	North American Vertical Datum 1988	5103
14RMS080290.las	NAD83 (National Spatial Reference System 2011)	1116	North American Vertical Datum 1988	5103
14RMS080305.las	NAD83 (National Spatial Reference System 2011)	1116	North American Vertical Datum 1988	5103
14RMS080320.las	NAD83 (National Spatial Reference System 2011)	1116	North American Vertical Datum 1988	5103
14RMS080335.las	NAD83 (National Spatial Reference System 2011)	1116	North American Vertical Datum 1988	5103
14RMS080350.las	NAD83 (National Spatial Reference System 2011)	1116	North American Vertical Datum 1988	5103
14RMS080365.las	NAD83 (National Spatial Reference System 2011)	1116	North American Vertical Datum 1988	5103
14RMS080380.las	NAD83 (National Spatial Reference System 2011)	1116	North American Vertical Datum 1988	5103
14RMS080395.las	NAD83 (National Spatial Reference System 2011)	1116	North American Vertical Datum 1988	5103
14RMS080410.las	NAD83 (National Spatial Reference System 2011)	1116	North American Vertical Datum 1988	5103
14RMS080425.las	NAD83 (National Spatial Reference System 2011)	1116	North American Vertical Datum 1988	5103
14RMS080440.las	NAD83 (National Spatial Reference System 2011)	1116	North American Vertical Datum 1988	5103
14RMS080455.las	NAD83 (National Spatial Reference System 2011)	1116	North American Vertical Datum 1988	5103

DPH-4 Report on Datums (Tiled Data) - continued

File	Horizontal Datum	EPSG Code	Vertical Datum	EPSG Code
14RMS080470.las	NAD83 (National Spatial Reference System 2011)	1116	North American Vertical Datum 1988	5103
14RMS080485.las	NAD83 (National Spatial Reference System 2011)	1116	North American Vertical Datum 1988	5103
14RMS080500.las	NAD83 (National Spatial Reference System 2011)	1116	North American Vertical Datum 1988	5103
14RMS080515.las	NAD83 (National Spatial Reference System 2011)	1116	North American Vertical Datum 1988	5103
14RMS080530.las	NAD83 (National Spatial Reference System 2011)	1116	North American Vertical Datum 1988	5103
14RMS080545.las	NAD83 (National Spatial Reference System 2011)	1116	North American Vertical Datum 1988	5103
14RMS080560.las	NAD83 (National Spatial Reference System 2011)	1116	North American Vertical Datum 1988	5103
14RMS080575.las	NAD83 (National Spatial Reference System 2011)	1116	North American Vertical Datum 1988	5103
14RMS080590.las	NAD83 (National Spatial Reference System 2011)	1116	North American Vertical Datum 1988	5103
14RMS080605.las	NAD83 (National Spatial Reference System 2011)	1116	North American Vertical Datum 1988	5103
14RMS080620.las	NAD83 (National Spatial Reference System 2011)	1116	North American Vertical Datum 1988	5103
14RMS080635.las	NAD83 (National Spatial Reference System 2011)	1116	North American Vertical Datum 1988	5103
14RMS080650.las	NAD83 (National Spatial Reference System 2011)	1116	North American Vertical Datum 1988	5103
14RMS080665.las	NAD83 (National Spatial Reference System 2011)	1116	North American Vertical Datum 1988	5103
14RMS080680.las	NAD83 (National Spatial Reference System 2011)	1116	North American Vertical Datum 1988	5103
14RMS080695.las	NAD83 (National Spatial Reference System 2011)	1116	North American Vertical Datum 1988	5103
14RMS080710.las	NAD83 (National Spatial Reference System 2011)	1116	North American Vertical Datum 1988	5103
14RMS080725.las	NAD83 (National Spatial Reference System 2011)	1116	North American Vertical Datum 1988	5103
14RMS080740.las	NAD83 (National Spatial Reference System 2011)	1116	North American Vertical Datum 1988	5103
14RMS080755.las	NAD83 (National Spatial Reference System 2011)	1116	North American Vertical Datum 1988	5103
14RMS080770.las	NAD83 (National Spatial Reference System 2011)	1116	North American Vertical Datum 1988	5103
14RMS080785.las	NAD83 (National Spatial Reference System 2011)	1116	North American Vertical Datum 1988	5103
14RMS080800.las	NAD83 (National Spatial Reference System 2011)	1116	North American Vertical Datum 1988	5103
14RMS080815.las	NAD83 (National Spatial Reference System 2011)	1116	North American Vertical Datum 1988	5103
14RMS080830.las	NAD83 (National Spatial Reference System 2011)	1116	North American Vertical Datum 1988	5103
14RMS080845.las	NAD83 (National Spatial Reference System 2011)	1116	North American Vertical Datum 1988	5103
14RMS080860.las	NAD83 (National Spatial Reference System 2011)	1116	North American Vertical Datum 1988	5103
14RMS080875.las	NAD83 (National Spatial Reference System 2011)	1116	North American Vertical Datum 1988	5103
14RMS080890.las	NAD83 (National Spatial Reference System 2011)	1116	North American Vertical Datum 1988	5103
14RMS080905.las	NAD83 (National Spatial Reference System 2011)	1116	North American Vertical Datum 1988	5103
14RMS080920.las	NAD83 (National Spatial Reference System 2011)	1116	North American Vertical Datum 1988	5103
14RMS080935.las	NAD83 (National Spatial Reference System 2011)	1116	North American Vertical Datum 1988	5103
14RMS080950.las	NAD83 (National Spatial Reference System 2011)	1116	North American Vertical Datum 1988	5103
14RMS080965.las	NAD83 (National Spatial Reference System 2011)	1116	North American Vertical Datum 1988	5103

DPH-4 Report on Datums (Tiled Data) - continued

File	Horizontal Datum	EPSG Code	Vertical Datum	EPSG Code
14RMS080980.las	NAD83 (National Spatial Reference System 2011)	1116	North American Vertical Datum 1988	5103
14RMS080995.las	NAD83 (National Spatial Reference System 2011)	1116	North American Vertical Datum 1988	5103
14RMS095185.las	NAD83 (National Spatial Reference System 2011)	1116	North American Vertical Datum 1988	5103
14RMS095200.las	NAD83 (National Spatial Reference System 2011)	1116	North American Vertical Datum 1988	5103
14RMS095215.las	NAD83 (National Spatial Reference System 2011)	1116	North American Vertical Datum 1988	5103
14RMS095230.las	NAD83 (National Spatial Reference System 2011)	1116	North American Vertical Datum 1988	5103
14RMS095245.las	NAD83 (National Spatial Reference System 2011)	1116	North American Vertical Datum 1988	5103
14RMS095260.las	NAD83 (National Spatial Reference System 2011)	1116	North American Vertical Datum 1988	5103
14RMS095275.las	NAD83 (National Spatial Reference System 2011)	1116	North American Vertical Datum 1988	5103
14RMS095290.las	NAD83 (National Spatial Reference System 2011)	1116	North American Vertical Datum 1988	5103
14RMS095305.las	NAD83 (National Spatial Reference System 2011)	1116	North American Vertical Datum 1988	5103
14RMS095320.las	NAD83 (National Spatial Reference System 2011)	1116	North American Vertical Datum 1988	5103
14RMS095335.las	NAD83 (National Spatial Reference System 2011)	1116	North American Vertical Datum 1988	5103
14RMS095350.las	NAD83 (National Spatial Reference System 2011)	1116	North American Vertical Datum 1988	5103
14RMS095365.las	NAD83 (National Spatial Reference System 2011)	1116	North American Vertical Datum 1988	5103
14RMS095380.las	NAD83 (National Spatial Reference System 2011)	1116	North American Vertical Datum 1988	5103
14RMS095395.las	NAD83 (National Spatial Reference System 2011)	1116	North American Vertical Datum 1988	5103
14RMS095410.las	NAD83 (National Spatial Reference System 2011)	1116	North American Vertical Datum 1988	5103
14RMS095425.las	NAD83 (National Spatial Reference System 2011)	1116	North American Vertical Datum 1988	5103
14RMS095440.las	NAD83 (National Spatial Reference System 2011)	1116	North American Vertical Datum 1988	5103
14RMS095455.las	NAD83 (National Spatial Reference System 2011)	1116	North American Vertical Datum 1988	5103
14RMS095470.las	NAD83 (National Spatial Reference System 2011)	1116	North American Vertical Datum 1988	5103
14RMS095485.las	NAD83 (National Spatial Reference System 2011)	1116	North American Vertical Datum 1988	5103
14RMS095500.las	NAD83 (National Spatial Reference System 2011)	1116	North American Vertical Datum 1988	5103
14RMS095515.las	NAD83 (National Spatial Reference System 2011)	1116	North American Vertical Datum 1988	5103
14RMS095530.las	NAD83 (National Spatial Reference System 2011)	1116	North American Vertical Datum 1988	5103
14RMS095545.las	NAD83 (National Spatial Reference System 2011)	1116	North American Vertical Datum 1988	5103
14RMS095560.las	NAD83 (National Spatial Reference System 2011)	1116	North American Vertical Datum 1988	5103
14RMS095575.las	NAD83 (National Spatial Reference System 2011)	1116	North American Vertical Datum 1988	5103
14RMS095590.las	NAD83 (National Spatial Reference System 2011)	1116	North American Vertical Datum 1988	5103
14RMS095605.las	NAD83 (National Spatial Reference System 2011)	1116	North American Vertical Datum 1988	5103
14RMS095620.las	NAD83 (National Spatial Reference System 2011)	1116	North American Vertical Datum 1988	5103
14RMS095635.las	NAD83 (National Spatial Reference System 2011)	1116	North American Vertical Datum 1988	5103
14RMS095650.las	NAD83 (National Spatial Reference System 2011)	1116	North American Vertical Datum 1988	5103

DPH-4 Report on Datums (Tiled Data) - continued

File	Horizontal Datum	EPSG Code	Vertical Datum	EPSG Code
14RMS095665.las	NAD83 (National Spatial Reference System 2011)	1116	North American Vertical Datum 1988	5103
14RMS095680.las	NAD83 (National Spatial Reference System 2011)	1116	North American Vertical Datum 1988	5103
14RMS095695.las	NAD83 (National Spatial Reference System 2011)	1116	North American Vertical Datum 1988	5103
14RMS095710.las	NAD83 (National Spatial Reference System 2011)	1116	North American Vertical Datum 1988	5103
14RMS095725.las	NAD83 (National Spatial Reference System 2011)	1116	North American Vertical Datum 1988	5103
14RMS095740.las	NAD83 (National Spatial Reference System 2011)	1116	North American Vertical Datum 1988	5103
14RMS095755.las	NAD83 (National Spatial Reference System 2011)	1116	North American Vertical Datum 1988	5103
14RMS095770.las	NAD83 (National Spatial Reference System 2011)	1116	North American Vertical Datum 1988	5103
14RMS095785.las	NAD83 (National Spatial Reference System 2011)	1116	North American Vertical Datum 1988	5103
14RMS095800.las	NAD83 (National Spatial Reference System 2011)	1116	North American Vertical Datum 1988	5103
14RMS095815.las	NAD83 (National Spatial Reference System 2011)	1116	North American Vertical Datum 1988	5103
14RMS095830.las	NAD83 (National Spatial Reference System 2011)	1116	North American Vertical Datum 1988	5103
14RMS095845.las	NAD83 (National Spatial Reference System 2011)	1116	North American Vertical Datum 1988	5103
14RMS095860.las	NAD83 (National Spatial Reference System 2011)	1116	North American Vertical Datum 1988	5103
14RMS095875.las	NAD83 (National Spatial Reference System 2011)	1116	North American Vertical Datum 1988	5103
14RMS095890.las	NAD83 (National Spatial Reference System 2011)	1116	North American Vertical Datum 1988	5103
14RMS095905.las	NAD83 (National Spatial Reference System 2011)	1116	North American Vertical Datum 1988	5103
14RMS095920.las	NAD83 (National Spatial Reference System 2011)	1116	North American Vertical Datum 1988	5103
14RMS095935.las	NAD83 (National Spatial Reference System 2011)	1116	North American Vertical Datum 1988	5103
14RMS095950.las	NAD83 (National Spatial Reference System 2011)	1116	North American Vertical Datum 1988	5103
14RMS095965.las	NAD83 (National Spatial Reference System 2011)	1116	North American Vertical Datum 1988	5103
14RMS095980.las	NAD83 (National Spatial Reference System 2011)	1116	North American Vertical Datum 1988	5103
14RMS095995.las	NAD83 (National Spatial Reference System 2011)	1116	North American Vertical Datum 1988	5103
14RMS110185.las	NAD83 (National Spatial Reference System 2011)	1116	North American Vertical Datum 1988	5103
14RMS110200.las	NAD83 (National Spatial Reference System 2011)	1116	North American Vertical Datum 1988	5103
14RMS110215.las	NAD83 (National Spatial Reference System 2011)	1116	North American Vertical Datum 1988	5103
14RMS110230.las	NAD83 (National Spatial Reference System 2011)	1116	North American Vertical Datum 1988	5103
14RMS110245.las	NAD83 (National Spatial Reference System 2011)	1116	North American Vertical Datum 1988	5103
14RMS110260.las	NAD83 (National Spatial Reference System 2011)	1116	North American Vertical Datum 1988	5103
14RMS110275.las	NAD83 (National Spatial Reference System 2011)	1116	North American Vertical Datum 1988	5103
14RMS110290.las	NAD83 (National Spatial Reference System 2011)	1116	North American Vertical Datum 1988	5103
14RMS110305.las	NAD83 (National Spatial Reference System 2011)	1116	North American Vertical Datum 1988	5103
14RMS110320.las	NAD83 (National Spatial Reference System 2011)	1116	North American Vertical Datum 1988	5103
14RMS110335.las	NAD83 (National Spatial Reference System 2011)	1116	North American Vertical Datum 1988	5103

DPH-4 Report on Datums (Tiled Data) - continued

File	Horizontal Datum	EPSG Code	Vertical Datum	EPSG Code
14RMS110350.las	NAD83 (National Spatial Reference System 2011)	1116	North American Vertical Datum 1988	5103
14RMS110365.las	NAD83 (National Spatial Reference System 2011)	1116	North American Vertical Datum 1988	5103
14RMS110380.las	NAD83 (National Spatial Reference System 2011)	1116	North American Vertical Datum 1988	5103
14RMS110395.las	NAD83 (National Spatial Reference System 2011)	1116	North American Vertical Datum 1988	5103
14RMS110410.las	NAD83 (National Spatial Reference System 2011)	1116	North American Vertical Datum 1988	5103
14RMS110425.las	NAD83 (National Spatial Reference System 2011)	1116	North American Vertical Datum 1988	5103
14RMS110440.las	NAD83 (National Spatial Reference System 2011)	1116	North American Vertical Datum 1988	5103
14RMS110455.las	NAD83 (National Spatial Reference System 2011)	1116	North American Vertical Datum 1988	5103
14RMS110470.las	NAD83 (National Spatial Reference System 2011)	1116	North American Vertical Datum 1988	5103
14RMS110485.las	NAD83 (National Spatial Reference System 2011)	1116	North American Vertical Datum 1988	5103
14RMS110500.las	NAD83 (National Spatial Reference System 2011)	1116	North American Vertical Datum 1988	5103
14RMS110515.las	NAD83 (National Spatial Reference System 2011)	1116	North American Vertical Datum 1988	5103
14RMS110530.las	NAD83 (National Spatial Reference System 2011)	1116	North American Vertical Datum 1988	5103
14RMS110545.las	NAD83 (National Spatial Reference System 2011)	1116	North American Vertical Datum 1988	5103
14RMS110560.las	NAD83 (National Spatial Reference System 2011)	1116	North American Vertical Datum 1988	5103
14RMS110575.las	NAD83 (National Spatial Reference System 2011)	1116	North American Vertical Datum 1988	5103
14RMS110590.las	NAD83 (National Spatial Reference System 2011)	1116	North American Vertical Datum 1988	5103
14RMS110605.las	NAD83 (National Spatial Reference System 2011)	1116	North American Vertical Datum 1988	5103
14RMS110620.las	NAD83 (National Spatial Reference System 2011)	1116	North American Vertical Datum 1988	5103
14RMS110635.las	NAD83 (National Spatial Reference System 2011)	1116	North American Vertical Datum 1988	5103
14RMS110650.las	NAD83 (National Spatial Reference System 2011)	1116	North American Vertical Datum 1988	5103
14RMS110665.las	NAD83 (National Spatial Reference System 2011)	1116	North American Vertical Datum 1988	5103
14RMS110680.las	NAD83 (National Spatial Reference System 2011)	1116	North American Vertical Datum 1988	5103
14RMS110695.las	NAD83 (National Spatial Reference System 2011)	1116	North American Vertical Datum 1988	5103
14RMS110710.las	NAD83 (National Spatial Reference System 2011)	1116	North American Vertical Datum 1988	5103
14RMS110725.las	NAD83 (National Spatial Reference System 2011)	1116	North American Vertical Datum 1988	5103
14RMS110740.las	NAD83 (National Spatial Reference System 2011)	1116	North American Vertical Datum 1988	5103
14RMS110755.las	NAD83 (National Spatial Reference System 2011)	1116	North American Vertical Datum 1988	5103
14RMS110770.las	NAD83 (National Spatial Reference System 2011)	1116	North American Vertical Datum 1988	5103
14RMS110785.las	NAD83 (National Spatial Reference System 2011)	1116	North American Vertical Datum 1988	5103
14RMS110800.las	NAD83 (National Spatial Reference System 2011)	1116	North American Vertical Datum 1988	5103
14RMS110815.las	NAD83 (National Spatial Reference System 2011)	1116	North American Vertical Datum 1988	5103
14RMS110830.las	NAD83 (National Spatial Reference System 2011)	1116	North American Vertical Datum 1988	5103
14RMS110845.las	NAD83 (National Spatial Reference System 2011)	1116	North American Vertical Datum 1988	5103

DPH-4 Report on Datums (Tiled Data) - continued

File	Horizontal Datum	EPSG Code	Vertical Datum	EPSG Code
14RMS110860.las	NAD83 (National Spatial Reference System 2011)	1116	North American Vertical Datum 1988	5103
14RMS110875.las	NAD83 (National Spatial Reference System 2011)	1116	North American Vertical Datum 1988	5103
14RMS110890.las	NAD83 (National Spatial Reference System 2011)	1116	North American Vertical Datum 1988	5103
14RMS110905.las	NAD83 (National Spatial Reference System 2011)	1116	North American Vertical Datum 1988	5103
14RMS110920.las	NAD83 (National Spatial Reference System 2011)	1116	North American Vertical Datum 1988	5103
14RMS110935.las	NAD83 (National Spatial Reference System 2011)	1116	North American Vertical Datum 1988	5103
14RMS110950.las	NAD83 (National Spatial Reference System 2011)	1116	North American Vertical Datum 1988	5103
14RMS110965.las	NAD83 (National Spatial Reference System 2011)	1116	North American Vertical Datum 1988	5103
14RMS110980.las	NAD83 (National Spatial Reference System 2011)	1116	North American Vertical Datum 1988	5103
14RMS110995.las	NAD83 (National Spatial Reference System 2011)	1116	North American Vertical Datum 1988	5103
14RMS125185.las	NAD83 (National Spatial Reference System 2011)	1116	North American Vertical Datum 1988	5103
14RMS125200.las	NAD83 (National Spatial Reference System 2011)	1116	North American Vertical Datum 1988	5103
14RMS125215.las	NAD83 (National Spatial Reference System 2011)	1116	North American Vertical Datum 1988	5103
14RMS125230.las	NAD83 (National Spatial Reference System 2011)	1116	North American Vertical Datum 1988	5103
14RMS125245.las	NAD83 (National Spatial Reference System 2011)	1116	North American Vertical Datum 1988	5103
14RMS125260.las	NAD83 (National Spatial Reference System 2011)	1116	North American Vertical Datum 1988	5103
14RMS125275.las	NAD83 (National Spatial Reference System 2011)	1116	North American Vertical Datum 1988	5103
14RMS125290.las	NAD83 (National Spatial Reference System 2011)	1116	North American Vertical Datum 1988	5103
14RMS125305.las	NAD83 (National Spatial Reference System 2011)	1116	North American Vertical Datum 1988	5103
14RMS125320.las	NAD83 (National Spatial Reference System 2011)	1116	North American Vertical Datum 1988	5103
14RMS125335.las	NAD83 (National Spatial Reference System 2011)	1116	North American Vertical Datum 1988	5103
14RMS125350.las	NAD83 (National Spatial Reference System 2011)	1116	North American Vertical Datum 1988	5103
14RMS125365.las	NAD83 (National Spatial Reference System 2011)	1116	North American Vertical Datum 1988	5103
14RMS125380.las	NAD83 (National Spatial Reference System 2011)	1116	North American Vertical Datum 1988	5103
14RMS125395.las	NAD83 (National Spatial Reference System 2011)	1116	North American Vertical Datum 1988	5103
14RMS125410.las	NAD83 (National Spatial Reference System 2011)	1116	North American Vertical Datum 1988	5103
14RMS125425.las	NAD83 (National Spatial Reference System 2011)	1116	North American Vertical Datum 1988	5103
14RMS125440.las	NAD83 (National Spatial Reference System 2011)	1116	North American Vertical Datum 1988	5103
14RMS125455.las	NAD83 (National Spatial Reference System 2011)	1116	North American Vertical Datum 1988	5103
14RMS125470.las	NAD83 (National Spatial Reference System 2011)	1116	North American Vertical Datum 1988	5103
14RMS125485.las	NAD83 (National Spatial Reference System 2011)	1116	North American Vertical Datum 1988	5103
14RMS125500.las	NAD83 (National Spatial Reference System 2011)	1116	North American Vertical Datum 1988	5103
14RMS125515.las	NAD83 (National Spatial Reference System 2011)	1116	North American Vertical Datum 1988	5103
14RMS125530.las	NAD83 (National Spatial Reference System 2011)	1116	North American Vertical Datum 1988	5103

DPH-4 Report on Datums (Tiled Data) - continued

File	Horizontal Datum	EPSG Code	Vertical Datum	EPSG Code
14RMS125545.las	NAD83 (National Spatial Reference System 2011)	1116	North American Vertical Datum 1988	5103
14RMS125560.las	NAD83 (National Spatial Reference System 2011)	1116	North American Vertical Datum 1988	5103
14RMS125575.las	NAD83 (National Spatial Reference System 2011)	1116	North American Vertical Datum 1988	5103
14RMS125590.las	NAD83 (National Spatial Reference System 2011)	1116	North American Vertical Datum 1988	5103
14RMS125605.las	NAD83 (National Spatial Reference System 2011)	1116	North American Vertical Datum 1988	5103
14RMS125620.las	NAD83 (National Spatial Reference System 2011)	1116	North American Vertical Datum 1988	5103
14RMS125635.las	NAD83 (National Spatial Reference System 2011)	1116	North American Vertical Datum 1988	5103
14RMS125650.las	NAD83 (National Spatial Reference System 2011)	1116	North American Vertical Datum 1988	5103
14RMS125665.las	NAD83 (National Spatial Reference System 2011)	1116	North American Vertical Datum 1988	5103
14RMS125680.las	NAD83 (National Spatial Reference System 2011)	1116	North American Vertical Datum 1988	5103
14RMS125695.las	NAD83 (National Spatial Reference System 2011)	1116	North American Vertical Datum 1988	5103
14RMS125710.las	NAD83 (National Spatial Reference System 2011)	1116	North American Vertical Datum 1988	5103
14RMS125725.las	NAD83 (National Spatial Reference System 2011)	1116	North American Vertical Datum 1988	5103
14RMS125740.las	NAD83 (National Spatial Reference System 2011)	1116	North American Vertical Datum 1988	5103
14RMS125755.las	NAD83 (National Spatial Reference System 2011)	1116	North American Vertical Datum 1988	5103
14RMS125770.las	NAD83 (National Spatial Reference System 2011)	1116	North American Vertical Datum 1988	5103
14RMS125785.las	NAD83 (National Spatial Reference System 2011)	1116	North American Vertical Datum 1988	5103
14RMS125800.las	NAD83 (National Spatial Reference System 2011)	1116	North American Vertical Datum 1988	5103
14RMS125815.las	NAD83 (National Spatial Reference System 2011)	1116	North American Vertical Datum 1988	5103
14RMS125830.las	NAD83 (National Spatial Reference System 2011)	1116	North American Vertical Datum 1988	5103
14RMS125845.las	NAD83 (National Spatial Reference System 2011)	1116	North American Vertical Datum 1988	5103
14RMS125860.las	NAD83 (National Spatial Reference System 2011)	1116	North American Vertical Datum 1988	5103
14RMS125875.las	NAD83 (National Spatial Reference System 2011)	1116	North American Vertical Datum 1988	5103
14RMS125890.las	NAD83 (National Spatial Reference System 2011)	1116	North American Vertical Datum 1988	5103
14RMS125905.las	NAD83 (National Spatial Reference System 2011)	1116	North American Vertical Datum 1988	5103
14RMS125920.las	NAD83 (National Spatial Reference System 2011)	1116	North American Vertical Datum 1988	5103
14RMS125935.las	NAD83 (National Spatial Reference System 2011)	1116	North American Vertical Datum 1988	5103
14RMS125950.las	NAD83 (National Spatial Reference System 2011)	1116	North American Vertical Datum 1988	5103
14RMS125965.las	NAD83 (National Spatial Reference System 2011)	1116	North American Vertical Datum 1988	5103
14RMS125980.las	NAD83 (National Spatial Reference System 2011)	1116	North American Vertical Datum 1988	5103
14RMS125995.las	NAD83 (National Spatial Reference System 2011)	1116	North American Vertical Datum 1988	5103
14RMS140185.las	NAD83 (National Spatial Reference System 2011)	1116	North American Vertical Datum 1988	5103
14RMS140200.las	NAD83 (National Spatial Reference System 2011)	1116	North American Vertical Datum 1988	5103
14RMS140215.las	NAD83 (National Spatial Reference System 2011)	1116	North American Vertical Datum 1988	5103

DPH-4 Report on Datums (Tiled Data) - continued

File	Horizontal Datum	EPSG Code	Vertical Datum	EPSG Code
14RMS140230.las	NAD83 (National Spatial Reference System 2011)	1116	North American Vertical Datum 1988	5103
14RMS140245.las	NAD83 (National Spatial Reference System 2011)	1116	North American Vertical Datum 1988	5103
14RMS140260.las	NAD83 (National Spatial Reference System 2011)	1116	North American Vertical Datum 1988	5103
14RMS140275.las	NAD83 (National Spatial Reference System 2011)	1116	North American Vertical Datum 1988	5103
14RMS140290.las	NAD83 (National Spatial Reference System 2011)	1116	North American Vertical Datum 1988	5103
14RMS140305.las	NAD83 (National Spatial Reference System 2011)	1116	North American Vertical Datum 1988	5103
14RMS140320.las	NAD83 (National Spatial Reference System 2011)	1116	North American Vertical Datum 1988	5103
14RMS140335.las	NAD83 (National Spatial Reference System 2011)	1116	North American Vertical Datum 1988	5103
14RMS140350.las	NAD83 (National Spatial Reference System 2011)	1116	North American Vertical Datum 1988	5103
14RMS140365.las	NAD83 (National Spatial Reference System 2011)	1116	North American Vertical Datum 1988	5103
14RMS140380.las	NAD83 (National Spatial Reference System 2011)	1116	North American Vertical Datum 1988	5103
14RMS140395.las	NAD83 (National Spatial Reference System 2011)	1116	North American Vertical Datum 1988	5103
14RMS140410.las	NAD83 (National Spatial Reference System 2011)	1116	North American Vertical Datum 1988	5103
14RMS140425.las	NAD83 (National Spatial Reference System 2011)	1116	North American Vertical Datum 1988	5103
14RMS140440.las	NAD83 (National Spatial Reference System 2011)	1116	North American Vertical Datum 1988	5103
14RMS140455.las	NAD83 (National Spatial Reference System 2011)	1116	North American Vertical Datum 1988	5103
14RMS140470.las	NAD83 (National Spatial Reference System 2011)	1116	North American Vertical Datum 1988	5103
14RMS140485.las	NAD83 (National Spatial Reference System 2011)	1116	North American Vertical Datum 1988	5103
14RMS140500.las	NAD83 (National Spatial Reference System 2011)	1116	North American Vertical Datum 1988	5103
14RMS140515.las	NAD83 (National Spatial Reference System 2011)	1116	North American Vertical Datum 1988	5103
14RMS140530.las	NAD83 (National Spatial Reference System 2011)	1116	North American Vertical Datum 1988	5103
14RMS140545.las	NAD83 (National Spatial Reference System 2011)	1116	North American Vertical Datum 1988	5103
14RMS140560.las	NAD83 (National Spatial Reference System 2011)	1116	North American Vertical Datum 1988	5103
14RMS140575.las	NAD83 (National Spatial Reference System 2011)	1116	North American Vertical Datum 1988	5103
14RMS140590.las	NAD83 (National Spatial Reference System 2011)	1116	North American Vertical Datum 1988	5103
14RMS140605.las	NAD83 (National Spatial Reference System 2011)	1116	North American Vertical Datum 1988	5103
14RMS140620.las	NAD83 (National Spatial Reference System 2011)	1116	North American Vertical Datum 1988	5103
14RMS140635.las	NAD83 (National Spatial Reference System 2011)	1116	North American Vertical Datum 1988	5103
14RMS140650.las	NAD83 (National Spatial Reference System 2011)	1116	North American Vertical Datum 1988	5103
14RMS140665.las	NAD83 (National Spatial Reference System 2011)	1116	North American Vertical Datum 1988	5103
14RMS140680.las	NAD83 (National Spatial Reference System 2011)	1116	North American Vertical Datum 1988	5103
14RMS140695.las	NAD83 (National Spatial Reference System 2011)	1116	North American Vertical Datum 1988	5103
14RMS140710.las	NAD83 (National Spatial Reference System 2011)	1116	North American Vertical Datum 1988	5103
14RMS140725.las	NAD83 (National Spatial Reference System 2011)	1116	North American Vertical Datum 1988	5103

DPH-4 Report on Datums (Tiled Data) - continued

File	Horizontal Datum	EPSG Code	Vertical Datum	EPSG Code
14RMS140740.las	NAD83 (National Spatial Reference System 2011)	1116	North American Vertical Datum 1988	5103
14RMS140755.las	NAD83 (National Spatial Reference System 2011)	1116	North American Vertical Datum 1988	5103
14RMS140770.las	NAD83 (National Spatial Reference System 2011)	1116	North American Vertical Datum 1988	5103
14RMS140785.las	NAD83 (National Spatial Reference System 2011)	1116	North American Vertical Datum 1988	5103
14RMS140800.las	NAD83 (National Spatial Reference System 2011)	1116	North American Vertical Datum 1988	5103
14RMS140815.las	NAD83 (National Spatial Reference System 2011)	1116	North American Vertical Datum 1988	5103
14RMS140830.las	NAD83 (National Spatial Reference System 2011)	1116	North American Vertical Datum 1988	5103
14RMS140845.las	NAD83 (National Spatial Reference System 2011)	1116	North American Vertical Datum 1988	5103
14RMS140860.las	NAD83 (National Spatial Reference System 2011)	1116	North American Vertical Datum 1988	5103
14RMS140875.las	NAD83 (National Spatial Reference System 2011)	1116	North American Vertical Datum 1988	5103
14RMS140890.las	NAD83 (National Spatial Reference System 2011)	1116	North American Vertical Datum 1988	5103
14RMS140905.las	NAD83 (National Spatial Reference System 2011)	1116	North American Vertical Datum 1988	5103
14RMS140920.las	NAD83 (National Spatial Reference System 2011)	1116	North American Vertical Datum 1988	5103
14RMS140935.las	NAD83 (National Spatial Reference System 2011)	1116	North American Vertical Datum 1988	5103
14RMS140950.las	NAD83 (National Spatial Reference System 2011)	1116	North American Vertical Datum 1988	5103
14RMS140965.las	NAD83 (National Spatial Reference System 2011)	1116	North American Vertical Datum 1988	5103
14RMS140980.las	NAD83 (National Spatial Reference System 2011)	1116	North American Vertical Datum 1988	5103
14RMS140995.las	NAD83 (National Spatial Reference System 2011)	1116	North American Vertical Datum 1988	5103
14RMS155185.las	NAD83 (National Spatial Reference System 2011)	1116	North American Vertical Datum 1988	5103
14RMS155200.las	NAD83 (National Spatial Reference System 2011)	1116	North American Vertical Datum 1988	5103
14RMS155215.las	NAD83 (National Spatial Reference System 2011)	1116	North American Vertical Datum 1988	5103
14RMS155230.las	NAD83 (National Spatial Reference System 2011)	1116	North American Vertical Datum 1988	5103
14RMS155245.las	NAD83 (National Spatial Reference System 2011)	1116	North American Vertical Datum 1988	5103
14RMS155260.las	NAD83 (National Spatial Reference System 2011)	1116	North American Vertical Datum 1988	5103
14RMS155275.las	NAD83 (National Spatial Reference System 2011)	1116	North American Vertical Datum 1988	5103
14RMS155290.las	NAD83 (National Spatial Reference System 2011)	1116	North American Vertical Datum 1988	5103
14RMS155305.las	NAD83 (National Spatial Reference System 2011)	1116	North American Vertical Datum 1988	5103
14RMS155320.las	NAD83 (National Spatial Reference System 2011)	1116	North American Vertical Datum 1988	5103
14RMS155335.las	NAD83 (National Spatial Reference System 2011)	1116	North American Vertical Datum 1988	5103
14RMS155350.las	NAD83 (National Spatial Reference System 2011)	1116	North American Vertical Datum 1988	5103
14RMS155365.las	NAD83 (National Spatial Reference System 2011)	1116	North American Vertical Datum 1988	5103
14RMS155380.las	NAD83 (National Spatial Reference System 2011)	1116	North American Vertical Datum 1988	5103
14RMS155395.las	NAD83 (National Spatial Reference System 2011)	1116	North American Vertical Datum 1988	5103
14RMS155410.las	NAD83 (National Spatial Reference System 2011)	1116	North American Vertical Datum 1988	5103

DPH-4 Report on Datums (Tiled Data) - continued

File	Horizontal Datum	EPSG Code	Vertical Datum	EPSG Code
14RMS155425.las	NAD83 (National Spatial Reference System 2011)	1116	North American Vertical Datum 1988	5103
14RMS155440.las	NAD83 (National Spatial Reference System 2011)	1116	North American Vertical Datum 1988	5103
14RMS155455.las	NAD83 (National Spatial Reference System 2011)	1116	North American Vertical Datum 1988	5103
14RMS155470.las	NAD83 (National Spatial Reference System 2011)	1116	North American Vertical Datum 1988	5103
14RMS155485.las	NAD83 (National Spatial Reference System 2011)	1116	North American Vertical Datum 1988	5103
14RMS155500.las	NAD83 (National Spatial Reference System 2011)	1116	North American Vertical Datum 1988	5103
14RMS155515.las	NAD83 (National Spatial Reference System 2011)	1116	North American Vertical Datum 1988	5103
14RMS155530.las	NAD83 (National Spatial Reference System 2011)	1116	North American Vertical Datum 1988	5103
14RMS155545.las	NAD83 (National Spatial Reference System 2011)	1116	North American Vertical Datum 1988	5103
14RMS155560.las	NAD83 (National Spatial Reference System 2011)	1116	North American Vertical Datum 1988	5103
14RMS155575.las	NAD83 (National Spatial Reference System 2011)	1116	North American Vertical Datum 1988	5103
14RMS155590.las	NAD83 (National Spatial Reference System 2011)	1116	North American Vertical Datum 1988	5103
14RMS155605.las	NAD83 (National Spatial Reference System 2011)	1116	North American Vertical Datum 1988	5103
14RMS155620.las	NAD83 (National Spatial Reference System 2011)	1116	North American Vertical Datum 1988	5103
14RMS155635.las	NAD83 (National Spatial Reference System 2011)	1116	North American Vertical Datum 1988	5103
14RMS155650.las	NAD83 (National Spatial Reference System 2011)	1116	North American Vertical Datum 1988	5103
14RMS155665.las	NAD83 (National Spatial Reference System 2011)	1116	North American Vertical Datum 1988	5103
14RMS155680.las	NAD83 (National Spatial Reference System 2011)	1116	North American Vertical Datum 1988	5103
14RMS155695.las	NAD83 (National Spatial Reference System 2011)	1116	North American Vertical Datum 1988	5103
14RMS155710.las	NAD83 (National Spatial Reference System 2011)	1116	North American Vertical Datum 1988	5103
14RMS155725.las	NAD83 (National Spatial Reference System 2011)	1116	North American Vertical Datum 1988	5103
14RMS155740.las	NAD83 (National Spatial Reference System 2011)	1116	North American Vertical Datum 1988	5103
14RMS155755.las	NAD83 (National Spatial Reference System 2011)	1116	North American Vertical Datum 1988	5103
14RMS155770.las	NAD83 (National Spatial Reference System 2011)	1116	North American Vertical Datum 1988	5103
14RMS155785.las	NAD83 (National Spatial Reference System 2011)	1116	North American Vertical Datum 1988	5103
14RMS155800.las	NAD83 (National Spatial Reference System 2011)	1116	North American Vertical Datum 1988	5103
14RMS155815.las	NAD83 (National Spatial Reference System 2011)	1116	North American Vertical Datum 1988	5103
14RMS155830.las	NAD83 (National Spatial Reference System 2011)	1116	North American Vertical Datum 1988	5103
14RMS155845.las	NAD83 (National Spatial Reference System 2011)	1116	North American Vertical Datum 1988	5103
14RMS155860.las	NAD83 (National Spatial Reference System 2011)	1116	North American Vertical Datum 1988	5103
14RMS155875.las	NAD83 (National Spatial Reference System 2011)	1116	North American Vertical Datum 1988	5103
14RMS155890.las	NAD83 (National Spatial Reference System 2011)	1116	North American Vertical Datum 1988	5103
14RMS155905.las	NAD83 (National Spatial Reference System 2011)	1116	North American Vertical Datum 1988	5103
14RMS155920.las	NAD83 (National Spatial Reference System 2011)	1116	North American Vertical Datum 1988	5103

DPH-4 Report on Datums (Tiled Data) - continued

File	Horizontal Datum	EPSG Code	Vertical Datum	EPSG Code
14RMS155935.las	NAD83 (National Spatial Reference System 2011)	1116	North American Vertical Datum 1988	5103
14RMS155950.las	NAD83 (National Spatial Reference System 2011)	1116	North American Vertical Datum 1988	5103
14RMS155965.las	NAD83 (National Spatial Reference System 2011)	1116	North American Vertical Datum 1988	5103
14RMS155980.las	NAD83 (National Spatial Reference System 2011)	1116	North American Vertical Datum 1988	5103
14RMS155995.las	NAD83 (National Spatial Reference System 2011)	1116	North American Vertical Datum 1988	5103
14RMS170185.las	NAD83 (National Spatial Reference System 2011)	1116	North American Vertical Datum 1988	5103
14RMS170200.las	NAD83 (National Spatial Reference System 2011)	1116	North American Vertical Datum 1988	5103
14RMS170215.las	NAD83 (National Spatial Reference System 2011)	1116	North American Vertical Datum 1988	5103
14RMS170230.las	NAD83 (National Spatial Reference System 2011)	1116	North American Vertical Datum 1988	5103
14RMS170245.las	NAD83 (National Spatial Reference System 2011)	1116	North American Vertical Datum 1988	5103
14RMS170260.las	NAD83 (National Spatial Reference System 2011)	1116	North American Vertical Datum 1988	5103
14RMS170275.las	NAD83 (National Spatial Reference System 2011)	1116	North American Vertical Datum 1988	5103
14RMS170290.las	NAD83 (National Spatial Reference System 2011)	1116	North American Vertical Datum 1988	5103
14RMS170305.las	NAD83 (National Spatial Reference System 2011)	1116	North American Vertical Datum 1988	5103
14RMS170320.las	NAD83 (National Spatial Reference System 2011)	1116	North American Vertical Datum 1988	5103
14RMS170335.las	NAD83 (National Spatial Reference System 2011)	1116	North American Vertical Datum 1988	5103
14RMS170350.las	NAD83 (National Spatial Reference System 2011)	1116	North American Vertical Datum 1988	5103
14RMS170365.las	NAD83 (National Spatial Reference System 2011)	1116	North American Vertical Datum 1988	5103
14RMS170380.las	NAD83 (National Spatial Reference System 2011)	1116	North American Vertical Datum 1988	5103
14RMS170395.las	NAD83 (National Spatial Reference System 2011)	1116	North American Vertical Datum 1988	5103
14RMS170410.las	NAD83 (National Spatial Reference System 2011)	1116	North American Vertical Datum 1988	5103
14RMS170425.las	NAD83 (National Spatial Reference System 2011)	1116	North American Vertical Datum 1988	5103
14RMS170440.las	NAD83 (National Spatial Reference System 2011)	1116	North American Vertical Datum 1988	5103
14RMS170455.las	NAD83 (National Spatial Reference System 2011)	1116	North American Vertical Datum 1988	5103
14RMS170470.las	NAD83 (National Spatial Reference System 2011)	1116	North American Vertical Datum 1988	5103
14RMS170485.las	NAD83 (National Spatial Reference System 2011)	1116	North American Vertical Datum 1988	5103
14RMS170500.las	NAD83 (National Spatial Reference System 2011)	1116	North American Vertical Datum 1988	5103
14RMS170515.las	NAD83 (National Spatial Reference System 2011)	1116	North American Vertical Datum 1988	5103
14RMS170530.las	NAD83 (National Spatial Reference System 2011)	1116	North American Vertical Datum 1988	5103
14RMS170545.las	NAD83 (National Spatial Reference System 2011)	1116	North American Vertical Datum 1988	5103
14RMS170560.las	NAD83 (National Spatial Reference System 2011)	1116	North American Vertical Datum 1988	5103
14RMS170575.las	NAD83 (National Spatial Reference System 2011)	1116	North American Vertical Datum 1988	5103
14RMS170590.las	NAD83 (National Spatial Reference System 2011)	1116	North American Vertical Datum 1988	5103
14RMS170605.las	NAD83 (National Spatial Reference System 2011)	1116	North American Vertical Datum 1988	5103

DPH-4 Report on Datums (Tiled Data) - continued

File	Horizontal Datum	EPSG Code	Vertical Datum	EPSG Code
14RMS170620.las	NAD83 (National Spatial Reference System 2011)	1116	North American Vertical Datum 1988	5103
14RMS170635.las	NAD83 (National Spatial Reference System 2011)	1116	North American Vertical Datum 1988	5103
14RMS170650.las	NAD83 (National Spatial Reference System 2011)	1116	North American Vertical Datum 1988	5103
14RMS170665.las	NAD83 (National Spatial Reference System 2011)	1116	North American Vertical Datum 1988	5103
14RMS170680.las	NAD83 (National Spatial Reference System 2011)	1116	North American Vertical Datum 1988	5103
14RMS170695.las	NAD83 (National Spatial Reference System 2011)	1116	North American Vertical Datum 1988	5103
14RMS170710.las	NAD83 (National Spatial Reference System 2011)	1116	North American Vertical Datum 1988	5103
14RMS170725.las	NAD83 (National Spatial Reference System 2011)	1116	North American Vertical Datum 1988	5103
14RMS170740.las	NAD83 (National Spatial Reference System 2011)	1116	North American Vertical Datum 1988	5103
14RMS170755.las	NAD83 (National Spatial Reference System 2011)	1116	North American Vertical Datum 1988	5103
14RMS170770.las	NAD83 (National Spatial Reference System 2011)	1116	North American Vertical Datum 1988	5103
14RMS170785.las	NAD83 (National Spatial Reference System 2011)	1116	North American Vertical Datum 1988	5103
14RMS170800.las	NAD83 (National Spatial Reference System 2011)	1116	North American Vertical Datum 1988	5103
14RMS170815.las	NAD83 (National Spatial Reference System 2011)	1116	North American Vertical Datum 1988	5103
14RMS170830.las	NAD83 (National Spatial Reference System 2011)	1116	North American Vertical Datum 1988	5103
14RMS170845.las	NAD83 (National Spatial Reference System 2011)	1116	North American Vertical Datum 1988	5103
14RMS170860.las	NAD83 (National Spatial Reference System 2011)	1116	North American Vertical Datum 1988	5103
14RMS170875.las	NAD83 (National Spatial Reference System 2011)	1116	North American Vertical Datum 1988	5103
14RMS170890.las	NAD83 (National Spatial Reference System 2011)	1116	North American Vertical Datum 1988	5103
14RMS170905.las	NAD83 (National Spatial Reference System 2011)	1116	North American Vertical Datum 1988	5103
14RMS170920.las	NAD83 (National Spatial Reference System 2011)	1116	North American Vertical Datum 1988	5103
14RMS170935.las	NAD83 (National Spatial Reference System 2011)	1116	North American Vertical Datum 1988	5103
14RMS170950.las	NAD83 (National Spatial Reference System 2011)	1116	North American Vertical Datum 1988	5103
14RMS170965.las	NAD83 (National Spatial Reference System 2011)	1116	North American Vertical Datum 1988	5103
14RMS170980.las	NAD83 (National Spatial Reference System 2011)	1116	North American Vertical Datum 1988	5103
14RMS170995.las	NAD83 (National Spatial Reference System 2011)	1116	North American Vertical Datum 1988	5103
14RMS185185.las	NAD83 (National Spatial Reference System 2011)	1116	North American Vertical Datum 1988	5103
14RMS185200.las	NAD83 (National Spatial Reference System 2011)	1116	North American Vertical Datum 1988	5103
14RMS185215.las	NAD83 (National Spatial Reference System 2011)	1116	North American Vertical Datum 1988	5103
14RMS185230.las	NAD83 (National Spatial Reference System 2011)	1116	North American Vertical Datum 1988	5103
14RMS185245.las	NAD83 (National Spatial Reference System 2011)	1116	North American Vertical Datum 1988	5103
14RMS185260.las	NAD83 (National Spatial Reference System 2011)	1116	North American Vertical Datum 1988	5103
14RMS185275.las	NAD83 (National Spatial Reference System 2011)	1116	North American Vertical Datum 1988	5103
14RMS185290.las	NAD83 (National Spatial Reference System 2011)	1116	North American Vertical Datum 1988	5103

DPH-4 Report on Datums (Tiled Data) - continued

File	Horizontal Datum	EPSG Code	Vertical Datum	EPSG Code
14RMS185305.las	NAD83 (National Spatial Reference System 2011)	1116	North American Vertical Datum 1988	5103
14RMS185320.las	NAD83 (National Spatial Reference System 2011)	1116	North American Vertical Datum 1988	5103
14RMS185335.las	NAD83 (National Spatial Reference System 2011)	1116	North American Vertical Datum 1988	5103
14RMS185350.las	NAD83 (National Spatial Reference System 2011)	1116	North American Vertical Datum 1988	5103
14RMS185365.las	NAD83 (National Spatial Reference System 2011)	1116	North American Vertical Datum 1988	5103
14RMS185380.las	NAD83 (National Spatial Reference System 2011)	1116	North American Vertical Datum 1988	5103
14RMS185395.las	NAD83 (National Spatial Reference System 2011)	1116	North American Vertical Datum 1988	5103
14RMS185410.las	NAD83 (National Spatial Reference System 2011)	1116	North American Vertical Datum 1988	5103
14RMS185425.las	NAD83 (National Spatial Reference System 2011)	1116	North American Vertical Datum 1988	5103
14RMS185440.las	NAD83 (National Spatial Reference System 2011)	1116	North American Vertical Datum 1988	5103
14RMS185455.las	NAD83 (National Spatial Reference System 2011)	1116	North American Vertical Datum 1988	5103
14RMS185470.las	NAD83 (National Spatial Reference System 2011)	1116	North American Vertical Datum 1988	5103
14RMS185485.las	NAD83 (National Spatial Reference System 2011)	1116	North American Vertical Datum 1988	5103
14RMS185500.las	NAD83 (National Spatial Reference System 2011)	1116	North American Vertical Datum 1988	5103
14RMS185515.las	NAD83 (National Spatial Reference System 2011)	1116	North American Vertical Datum 1988	5103
14RMS185530.las	NAD83 (National Spatial Reference System 2011)	1116	North American Vertical Datum 1988	5103
14RMS185545.las	NAD83 (National Spatial Reference System 2011)	1116	North American Vertical Datum 1988	5103
14RMS185560.las	NAD83 (National Spatial Reference System 2011)	1116	North American Vertical Datum 1988	5103
14RMS185575.las	NAD83 (National Spatial Reference System 2011)	1116	North American Vertical Datum 1988	5103
14RMS185590.las	NAD83 (National Spatial Reference System 2011)	1116	North American Vertical Datum 1988	5103
14RMS185605.las	NAD83 (National Spatial Reference System 2011)	1116	North American Vertical Datum 1988	5103
14RMS185620.las	NAD83 (National Spatial Reference System 2011)	1116	North American Vertical Datum 1988	5103
14RMS185635.las	NAD83 (National Spatial Reference System 2011)	1116	North American Vertical Datum 1988	5103
14RMS185650.las	NAD83 (National Spatial Reference System 2011)	1116	North American Vertical Datum 1988	5103
14RMS185665.las	NAD83 (National Spatial Reference System 2011)	1116	North American Vertical Datum 1988	5103
14RMS185680.las	NAD83 (National Spatial Reference System 2011)	1116	North American Vertical Datum 1988	5103
14RMS185695.las	NAD83 (National Spatial Reference System 2011)	1116	North American Vertical Datum 1988	5103
14RMS185710.las	NAD83 (National Spatial Reference System 2011)	1116	North American Vertical Datum 1988	5103
14RMS185725.las	NAD83 (National Spatial Reference System 2011)	1116	North American Vertical Datum 1988	5103
14RMS185740.las	NAD83 (National Spatial Reference System 2011)	1116	North American Vertical Datum 1988	5103
14RMS185755.las	NAD83 (National Spatial Reference System 2011)	1116	North American Vertical Datum 1988	5103
14RMS185770.las	NAD83 (National Spatial Reference System 2011)	1116	North American Vertical Datum 1988	5103
14RMS185785.las	NAD83 (National Spatial Reference System 2011)	1116	North American Vertical Datum 1988	5103
14RMS185800.las	NAD83 (National Spatial Reference System 2011)	1116	North American Vertical Datum 1988	5103

DPH-4 Report on Datums (Tiled Data) - continued

File	Horizontal Datum	EPSG Code	Vertical Datum	EPSG Code
14RMS185815.las	NAD83 (National Spatial Reference System 2011)	1116	North American Vertical Datum 1988	5103
14RMS185830.las	NAD83 (National Spatial Reference System 2011)	1116	North American Vertical Datum 1988	5103
14RMS185845.las	NAD83 (National Spatial Reference System 2011)	1116	North American Vertical Datum 1988	5103
14RMS185860.las	NAD83 (National Spatial Reference System 2011)	1116	North American Vertical Datum 1988	5103
14RMS185875.las	NAD83 (National Spatial Reference System 2011)	1116	North American Vertical Datum 1988	5103
14RMS185890.las	NAD83 (National Spatial Reference System 2011)	1116	North American Vertical Datum 1988	5103
14RMS185905.las	NAD83 (National Spatial Reference System 2011)	1116	North American Vertical Datum 1988	5103
14RMS185920.las	NAD83 (National Spatial Reference System 2011)	1116	North American Vertical Datum 1988	5103
14RMS185935.las	NAD83 (National Spatial Reference System 2011)	1116	North American Vertical Datum 1988	5103
14RMS185950.las	NAD83 (National Spatial Reference System 2011)	1116	North American Vertical Datum 1988	5103
14RMS185965.las	NAD83 (National Spatial Reference System 2011)	1116	North American Vertical Datum 1988	5103
14RMS185980.las	NAD83 (National Spatial Reference System 2011)	1116	North American Vertical Datum 1988	5103
14RMS185995.las	NAD83 (National Spatial Reference System 2011)	1116	North American Vertical Datum 1988	5103
14RMS200185.las	NAD83 (National Spatial Reference System 2011)	1116	North American Vertical Datum 1988	5103
14RMS200200.las	NAD83 (National Spatial Reference System 2011)	1116	North American Vertical Datum 1988	5103
14RMS200215.las	NAD83 (National Spatial Reference System 2011)	1116	North American Vertical Datum 1988	5103
14RMS200230.las	NAD83 (National Spatial Reference System 2011)	1116	North American Vertical Datum 1988	5103
14RMS200245.las	NAD83 (National Spatial Reference System 2011)	1116	North American Vertical Datum 1988	5103
14RMS200260.las	NAD83 (National Spatial Reference System 2011)	1116	North American Vertical Datum 1988	5103
14RMS200275.las	NAD83 (National Spatial Reference System 2011)	1116	North American Vertical Datum 1988	5103
14RMS200290.las	NAD83 (National Spatial Reference System 2011)	1116	North American Vertical Datum 1988	5103
14RMS200305.las	NAD83 (National Spatial Reference System 2011)	1116	North American Vertical Datum 1988	5103
14RMS200320.las	NAD83 (National Spatial Reference System 2011)	1116	North American Vertical Datum 1988	5103
14RMS200335.las	NAD83 (National Spatial Reference System 2011)	1116	North American Vertical Datum 1988	5103
14RMS200350.las	NAD83 (National Spatial Reference System 2011)	1116	North American Vertical Datum 1988	5103
14RMS200365.las	NAD83 (National Spatial Reference System 2011)	1116	North American Vertical Datum 1988	5103
14RMS200380.las	NAD83 (National Spatial Reference System 2011)	1116	North American Vertical Datum 1988	5103
14RMS200395.las	NAD83 (National Spatial Reference System 2011)	1116	North American Vertical Datum 1988	5103
14RMS200410.las	NAD83 (National Spatial Reference System 2011)	1116	North American Vertical Datum 1988	5103
14RMS200425.las	NAD83 (National Spatial Reference System 2011)	1116	North American Vertical Datum 1988	5103
14RMS200440.las	NAD83 (National Spatial Reference System 2011)	1116	North American Vertical Datum 1988	5103
14RMS200455.las	NAD83 (National Spatial Reference System 2011)	1116	North American Vertical Datum 1988	5103
14RMS200470.las	NAD83 (National Spatial Reference System 2011)	1116	North American Vertical Datum 1988	5103
14RMS200485.las	NAD83 (National Spatial Reference System 2011)	1116	North American Vertical Datum 1988	5103

DPH-4 Report on Datums (Tiled Data) - continued

File	Horizontal Datum	EPSG Code	Vertical Datum	EPSG Code
14RMS200500.las	NAD83 (National Spatial Reference System 2011)	1116	North American Vertical Datum 1988	5103
14RMS200515.las	NAD83 (National Spatial Reference System 2011)	1116	North American Vertical Datum 1988	5103
14RMS200530.las	NAD83 (National Spatial Reference System 2011)	1116	North American Vertical Datum 1988	5103
14RMS200545.las	NAD83 (National Spatial Reference System 2011)	1116	North American Vertical Datum 1988	5103
14RMS200560.las	NAD83 (National Spatial Reference System 2011)	1116	North American Vertical Datum 1988	5103
14RMS200575.las	NAD83 (National Spatial Reference System 2011)	1116	North American Vertical Datum 1988	5103
14RMS200590.las	NAD83 (National Spatial Reference System 2011)	1116	North American Vertical Datum 1988	5103
14RMS200605.las	NAD83 (National Spatial Reference System 2011)	1116	North American Vertical Datum 1988	5103
14RMS200620.las	NAD83 (National Spatial Reference System 2011)	1116	North American Vertical Datum 1988	5103
14RMS200635.las	NAD83 (National Spatial Reference System 2011)	1116	North American Vertical Datum 1988	5103
14RMS200650.las	NAD83 (National Spatial Reference System 2011)	1116	North American Vertical Datum 1988	5103
14RMS200665.las	NAD83 (National Spatial Reference System 2011)	1116	North American Vertical Datum 1988	5103
14RMS200680.las	NAD83 (National Spatial Reference System 2011)	1116	North American Vertical Datum 1988	5103
14RMS200695.las	NAD83 (National Spatial Reference System 2011)	1116	North American Vertical Datum 1988	5103
14RMS200710.las	NAD83 (National Spatial Reference System 2011)	1116	North American Vertical Datum 1988	5103
14RMS200725.las	NAD83 (National Spatial Reference System 2011)	1116	North American Vertical Datum 1988	5103
14RMS200740.las	NAD83 (National Spatial Reference System 2011)	1116	North American Vertical Datum 1988	5103
14RMS200755.las	NAD83 (National Spatial Reference System 2011)	1116	North American Vertical Datum 1988	5103
14RMS200770.las	NAD83 (National Spatial Reference System 2011)	1116	North American Vertical Datum 1988	5103
14RMS200785.las	NAD83 (National Spatial Reference System 2011)	1116	North American Vertical Datum 1988	5103
14RMS200800.las	NAD83 (National Spatial Reference System 2011)	1116	North American Vertical Datum 1988	5103
14RMS200815.las	NAD83 (National Spatial Reference System 2011)	1116	North American Vertical Datum 1988	5103
14RMS200830.las	NAD83 (National Spatial Reference System 2011)	1116	North American Vertical Datum 1988	5103
14RMS200845.las	NAD83 (National Spatial Reference System 2011)	1116	North American Vertical Datum 1988	5103
14RMS200860.las	NAD83 (National Spatial Reference System 2011)	1116	North American Vertical Datum 1988	5103
14RMS200875.las	NAD83 (National Spatial Reference System 2011)	1116	North American Vertical Datum 1988	5103
14RMS200890.las	NAD83 (National Spatial Reference System 2011)	1116	North American Vertical Datum 1988	5103
14RMS200905.las	NAD83 (National Spatial Reference System 2011)	1116	North American Vertical Datum 1988	5103
14RMS200920.las	NAD83 (National Spatial Reference System 2011)	1116	North American Vertical Datum 1988	5103
14RMS200935.las	NAD83 (National Spatial Reference System 2011)	1116	North American Vertical Datum 1988	5103
14RMS200950.las	NAD83 (National Spatial Reference System 2011)	1116	North American Vertical Datum 1988	5103
14RMS200965.las	NAD83 (National Spatial Reference System 2011)	1116	North American Vertical Datum 1988	5103
14RMS200980.las	NAD83 (National Spatial Reference System 2011)	1116	North American Vertical Datum 1988	5103
14RMS200995.las	NAD83 (National Spatial Reference System 2011)	1116	North American Vertical Datum 1988	5103

DPH-4 Report on Datums (Tiled Data) - continued

File	Horizontal Datum	EPSG Code	Vertical Datum	EPSG Code
14RMS215185.las	NAD83 (National Spatial Reference System 2011)	1116	North American Vertical Datum 1988	5103
14RMS215200.las	NAD83 (National Spatial Reference System 2011)	1116	North American Vertical Datum 1988	5103
14RMS215215.las	NAD83 (National Spatial Reference System 2011)	1116	North American Vertical Datum 1988	5103
14RMS215230.las	NAD83 (National Spatial Reference System 2011)	1116	North American Vertical Datum 1988	5103
14RMS215245.las	NAD83 (National Spatial Reference System 2011)	1116	North American Vertical Datum 1988	5103
14RMS215260.las	NAD83 (National Spatial Reference System 2011)	1116	North American Vertical Datum 1988	5103
14RMS215275.las	NAD83 (National Spatial Reference System 2011)	1116	North American Vertical Datum 1988	5103
14RMS215290.las	NAD83 (National Spatial Reference System 2011)	1116	North American Vertical Datum 1988	5103
14RMS215305.las	NAD83 (National Spatial Reference System 2011)	1116	North American Vertical Datum 1988	5103
14RMS215320.las	NAD83 (National Spatial Reference System 2011)	1116	North American Vertical Datum 1988	5103
14RMS215335.las	NAD83 (National Spatial Reference System 2011)	1116	North American Vertical Datum 1988	5103
14RMS215350.las	NAD83 (National Spatial Reference System 2011)	1116	North American Vertical Datum 1988	5103
14RMS215365.las	NAD83 (National Spatial Reference System 2011)	1116	North American Vertical Datum 1988	5103
14RMS215380.las	NAD83 (National Spatial Reference System 2011)	1116	North American Vertical Datum 1988	5103
14RMS215395.las	NAD83 (National Spatial Reference System 2011)	1116	North American Vertical Datum 1988	5103
14RMS215410.las	NAD83 (National Spatial Reference System 2011)	1116	North American Vertical Datum 1988	5103
14RMS215425.las	NAD83 (National Spatial Reference System 2011)	1116	North American Vertical Datum 1988	5103
14RMS215440.las	NAD83 (National Spatial Reference System 2011)	1116	North American Vertical Datum 1988	5103
14RMS215455.las	NAD83 (National Spatial Reference System 2011)	1116	North American Vertical Datum 1988	5103
14RMS215470.las	NAD83 (National Spatial Reference System 2011)	1116	North American Vertical Datum 1988	5103
14RMS215485.las	NAD83 (National Spatial Reference System 2011)	1116	North American Vertical Datum 1988	5103
14RMS215500.las	NAD83 (National Spatial Reference System 2011)	1116	North American Vertical Datum 1988	5103
14RMS215515.las	NAD83 (National Spatial Reference System 2011)	1116	North American Vertical Datum 1988	5103
14RMS215530.las	NAD83 (National Spatial Reference System 2011)	1116	North American Vertical Datum 1988	5103
14RMS215545.las	NAD83 (National Spatial Reference System 2011)	1116	North American Vertical Datum 1988	5103
14RMS215560.las	NAD83 (National Spatial Reference System 2011)	1116	North American Vertical Datum 1988	5103
14RMS215575.las	NAD83 (National Spatial Reference System 2011)	1116	North American Vertical Datum 1988	5103
14RMS215590.las	NAD83 (National Spatial Reference System 2011)	1116	North American Vertical Datum 1988	5103
14RMS215605.las	NAD83 (National Spatial Reference System 2011)	1116	North American Vertical Datum 1988	5103
14RMS215620.las	NAD83 (National Spatial Reference System 2011)	1116	North American Vertical Datum 1988	5103
14RMS215635.las	NAD83 (National Spatial Reference System 2011)	1116	North American Vertical Datum 1988	5103
14RMS215650.las	NAD83 (National Spatial Reference System 2011)	1116	North American Vertical Datum 1988	5103
14RMS215665.las	NAD83 (National Spatial Reference System 2011)	1116	North American Vertical Datum 1988	5103
14RMS215680.las	NAD83 (National Spatial Reference System 2011)	1116	North American Vertical Datum 1988	5103

DPH-4 Report on Datums (Tiled Data) - continued

File	Horizontal Datum	EPSG Code	Vertical Datum	EPSG Code
14RMS215695.las	NAD83 (National Spatial Reference System 2011)	1116	North American Vertical Datum 1988	5103
14RMS215710.las	NAD83 (National Spatial Reference System 2011)	1116	North American Vertical Datum 1988	5103
14RMS215725.las	NAD83 (National Spatial Reference System 2011)	1116	North American Vertical Datum 1988	5103
14RMS215740.las	NAD83 (National Spatial Reference System 2011)	1116	North American Vertical Datum 1988	5103
14RMS215755.las	NAD83 (National Spatial Reference System 2011)	1116	North American Vertical Datum 1988	5103
14RMS215770.las	NAD83 (National Spatial Reference System 2011)	1116	North American Vertical Datum 1988	5103
14RMS215785.las	NAD83 (National Spatial Reference System 2011)	1116	North American Vertical Datum 1988	5103
14RMS215800.las	NAD83 (National Spatial Reference System 2011)	1116	North American Vertical Datum 1988	5103
14RMS215815.las	NAD83 (National Spatial Reference System 2011)	1116	North American Vertical Datum 1988	5103
14RMS215830.las	NAD83 (National Spatial Reference System 2011)	1116	North American Vertical Datum 1988	5103
14RMS215845.las	NAD83 (National Spatial Reference System 2011)	1116	North American Vertical Datum 1988	5103
14RMS215860.las	NAD83 (National Spatial Reference System 2011)	1116	North American Vertical Datum 1988	5103
14RMS215875.las	NAD83 (National Spatial Reference System 2011)	1116	North American Vertical Datum 1988	5103
14RMS215890.las	NAD83 (National Spatial Reference System 2011)	1116	North American Vertical Datum 1988	5103
14RMS215905.las	NAD83 (National Spatial Reference System 2011)	1116	North American Vertical Datum 1988	5103
14RMS215920.las	NAD83 (National Spatial Reference System 2011)	1116	North American Vertical Datum 1988	5103
14RMS215935.las	NAD83 (National Spatial Reference System 2011)	1116	North American Vertical Datum 1988	5103
14RMS215950.las	NAD83 (National Spatial Reference System 2011)	1116	North American Vertical Datum 1988	5103
14RMS215965.las	NAD83 (National Spatial Reference System 2011)	1116	North American Vertical Datum 1988	5103
14RMS215980.las	NAD83 (National Spatial Reference System 2011)	1116	North American Vertical Datum 1988	5103
14RMS215995.las	NAD83 (National Spatial Reference System 2011)	1116	North American Vertical Datum 1988	5103
14RMS230185.las	NAD83 (National Spatial Reference System 2011)	1116	North American Vertical Datum 1988	5103
14RMS230200.las	NAD83 (National Spatial Reference System 2011)	1116	North American Vertical Datum 1988	5103
14RMS230215.las	NAD83 (National Spatial Reference System 2011)	1116	North American Vertical Datum 1988	5103
14RMS230230.las	NAD83 (National Spatial Reference System 2011)	1116	North American Vertical Datum 1988	5103
14RMS230245.las	NAD83 (National Spatial Reference System 2011)	1116	North American Vertical Datum 1988	5103
14RMS230260.las	NAD83 (National Spatial Reference System 2011)	1116	North American Vertical Datum 1988	5103
14RMS230275.las	NAD83 (National Spatial Reference System 2011)	1116	North American Vertical Datum 1988	5103
14RMS230290.las	NAD83 (National Spatial Reference System 2011)	1116	North American Vertical Datum 1988	5103
14RMS230305.las	NAD83 (National Spatial Reference System 2011)	1116	North American Vertical Datum 1988	5103
14RMS230320.las	NAD83 (National Spatial Reference System 2011)	1116	North American Vertical Datum 1988	5103
14RMS230335.las	NAD83 (National Spatial Reference System 2011)	1116	North American Vertical Datum 1988	5103
14RMS230350.las	NAD83 (National Spatial Reference System 2011)	1116	North American Vertical Datum 1988	5103
14RMS230365.las	NAD83 (National Spatial Reference System 2011)	1116	North American Vertical Datum 1988	5103

DPH-4 Report on Datums (Tiled Data) - continued

File	Horizontal Datum	EPSG Code	Vertical Datum	EPSG Code
14RMS230380.las	NAD83 (National Spatial Reference System 2011)	1116	North American Vertical Datum 1988	5103
14RMS230395.las	NAD83 (National Spatial Reference System 2011)	1116	North American Vertical Datum 1988	5103
14RMS230410.las	NAD83 (National Spatial Reference System 2011)	1116	North American Vertical Datum 1988	5103
14RMS230425.las	NAD83 (National Spatial Reference System 2011)	1116	North American Vertical Datum 1988	5103
14RMS230440.las	NAD83 (National Spatial Reference System 2011)	1116	North American Vertical Datum 1988	5103
14RMS230455.las	NAD83 (National Spatial Reference System 2011)	1116	North American Vertical Datum 1988	5103
14RMS230470.las	NAD83 (National Spatial Reference System 2011)	1116	North American Vertical Datum 1988	5103
14RMS230485.las	NAD83 (National Spatial Reference System 2011)	1116	North American Vertical Datum 1988	5103
14RMS230500.las	NAD83 (National Spatial Reference System 2011)	1116	North American Vertical Datum 1988	5103
14RMS230515.las	NAD83 (National Spatial Reference System 2011)	1116	North American Vertical Datum 1988	5103
14RMS230530.las	NAD83 (National Spatial Reference System 2011)	1116	North American Vertical Datum 1988	5103
14RMS230545.las	NAD83 (National Spatial Reference System 2011)	1116	North American Vertical Datum 1988	5103
14RMS230560.las	NAD83 (National Spatial Reference System 2011)	1116	North American Vertical Datum 1988	5103
14RMS230575.las	NAD83 (National Spatial Reference System 2011)	1116	North American Vertical Datum 1988	5103
14RMS230590.las	NAD83 (National Spatial Reference System 2011)	1116	North American Vertical Datum 1988	5103
14RMS230605.las	NAD83 (National Spatial Reference System 2011)	1116	North American Vertical Datum 1988	5103
14RMS230620.las	NAD83 (National Spatial Reference System 2011)	1116	North American Vertical Datum 1988	5103
14RMS230635.las	NAD83 (National Spatial Reference System 2011)	1116	North American Vertical Datum 1988	5103
14RMS230650.las	NAD83 (National Spatial Reference System 2011)	1116	North American Vertical Datum 1988	5103
14RMS230665.las	NAD83 (National Spatial Reference System 2011)	1116	North American Vertical Datum 1988	5103
14RMS230680.las	NAD83 (National Spatial Reference System 2011)	1116	North American Vertical Datum 1988	5103
14RMS230695.las	NAD83 (National Spatial Reference System 2011)	1116	North American Vertical Datum 1988	5103
14RMS230710.las	NAD83 (National Spatial Reference System 2011)	1116	North American Vertical Datum 1988	5103
14RMS230725.las	NAD83 (National Spatial Reference System 2011)	1116	North American Vertical Datum 1988	5103
14RMS230740.las	NAD83 (National Spatial Reference System 2011)	1116	North American Vertical Datum 1988	5103
14RMS230755.las	NAD83 (National Spatial Reference System 2011)	1116	North American Vertical Datum 1988	5103
14RMS230770.las	NAD83 (National Spatial Reference System 2011)	1116	North American Vertical Datum 1988	5103
14RMS230785.las	NAD83 (National Spatial Reference System 2011)	1116	North American Vertical Datum 1988	5103
14RMS230800.las	NAD83 (National Spatial Reference System 2011)	1116	North American Vertical Datum 1988	5103
14RMS230815.las	NAD83 (National Spatial Reference System 2011)	1116	North American Vertical Datum 1988	5103
14RMS230830.las	NAD83 (National Spatial Reference System 2011)	1116	North American Vertical Datum 1988	5103
14RMS230845.las	NAD83 (National Spatial Reference System 2011)	1116	North American Vertical Datum 1988	5103
14RMS230860.las	NAD83 (National Spatial Reference System 2011)	1116	North American Vertical Datum 1988	5103
14RMS230875.las	NAD83 (National Spatial Reference System 2011)	1116	North American Vertical Datum 1988	5103

DPH-4 Report on Datums (Tiled Data) - continued

File	Horizontal Datum	EPSG Code	Vertical Datum	EPSG Code
14RMS230890.las	NAD83 (National Spatial Reference System 2011)	1116	North American Vertical Datum 1988	5103
14RMS230905.las	NAD83 (National Spatial Reference System 2011)	1116	North American Vertical Datum 1988	5103
14RMS230920.las	NAD83 (National Spatial Reference System 2011)	1116	North American Vertical Datum 1988	5103
14RMS230935.las	NAD83 (National Spatial Reference System 2011)	1116	North American Vertical Datum 1988	5103
14RMS230950.las	NAD83 (National Spatial Reference System 2011)	1116	North American Vertical Datum 1988	5103
14RMS230965.las	NAD83 (National Spatial Reference System 2011)	1116	North American Vertical Datum 1988	5103
14RMS230980.las	NAD83 (National Spatial Reference System 2011)	1116	North American Vertical Datum 1988	5103
14RMS230995.las	NAD83 (National Spatial Reference System 2011)	1116	North American Vertical Datum 1988	5103
14RMS245185.las	NAD83 (National Spatial Reference System 2011)	1116	North American Vertical Datum 1988	5103
14RMS245200.las	NAD83 (National Spatial Reference System 2011)	1116	North American Vertical Datum 1988	5103
14RMS245215.las	NAD83 (National Spatial Reference System 2011)	1116	North American Vertical Datum 1988	5103
14RMS245230.las	NAD83 (National Spatial Reference System 2011)	1116	North American Vertical Datum 1988	5103
14RMS245245.las	NAD83 (National Spatial Reference System 2011)	1116	North American Vertical Datum 1988	5103
14RMS245260.las	NAD83 (National Spatial Reference System 2011)	1116	North American Vertical Datum 1988	5103
14RMS245275.las	NAD83 (National Spatial Reference System 2011)	1116	North American Vertical Datum 1988	5103
14RMS245290.las	NAD83 (National Spatial Reference System 2011)	1116	North American Vertical Datum 1988	5103
14RMS245305.las	NAD83 (National Spatial Reference System 2011)	1116	North American Vertical Datum 1988	5103
14RMS245320.las	NAD83 (National Spatial Reference System 2011)	1116	North American Vertical Datum 1988	5103
14RMS245335.las	NAD83 (National Spatial Reference System 2011)	1116	North American Vertical Datum 1988	5103
14RMS245350.las	NAD83 (National Spatial Reference System 2011)	1116	North American Vertical Datum 1988	5103
14RMS245365.las	NAD83 (National Spatial Reference System 2011)	1116	North American Vertical Datum 1988	5103
14RMS245380.las	NAD83 (National Spatial Reference System 2011)	1116	North American Vertical Datum 1988	5103
14RMS245395.las	NAD83 (National Spatial Reference System 2011)	1116	North American Vertical Datum 1988	5103
14RMS245410.las	NAD83 (National Spatial Reference System 2011)	1116	North American Vertical Datum 1988	5103
14RMS245425.las	NAD83 (National Spatial Reference System 2011)	1116	North American Vertical Datum 1988	5103
14RMS245440.las	NAD83 (National Spatial Reference System 2011)	1116	North American Vertical Datum 1988	5103
14RMS245455.las	NAD83 (National Spatial Reference System 2011)	1116	North American Vertical Datum 1988	5103
14RMS245470.las	NAD83 (National Spatial Reference System 2011)	1116	North American Vertical Datum 1988	5103
14RMS245485.las	NAD83 (National Spatial Reference System 2011)	1116	North American Vertical Datum 1988	5103
14RMS245500.las	NAD83 (National Spatial Reference System 2011)	1116	North American Vertical Datum 1988	5103
14RMS245515.las	NAD83 (National Spatial Reference System 2011)	1116	North American Vertical Datum 1988	5103
14RMS245530.las	NAD83 (National Spatial Reference System 2011)	1116	North American Vertical Datum 1988	5103
14RMS245545.las	NAD83 (National Spatial Reference System 2011)	1116	North American Vertical Datum 1988	5103
14RMS245560.las	NAD83 (National Spatial Reference System 2011)	1116	North American Vertical Datum 1988	5103

DPH-4 Report on Datums (Tiled Data) - continued

File	Horizontal Datum	EPSG Code	Vertical Datum	EPSG Code
14RMS245575.las	NAD83 (National Spatial Reference System 2011)	1116	North American Vertical Datum 1988	5103
14RMS245590.las	NAD83 (National Spatial Reference System 2011)	1116	North American Vertical Datum 1988	5103
14RMS245605.las	NAD83 (National Spatial Reference System 2011)	1116	North American Vertical Datum 1988	5103
14RMS245620.las	NAD83 (National Spatial Reference System 2011)	1116	North American Vertical Datum 1988	5103
14RMS245635.las	NAD83 (National Spatial Reference System 2011)	1116	North American Vertical Datum 1988	5103
14RMS245650.las	NAD83 (National Spatial Reference System 2011)	1116	North American Vertical Datum 1988	5103
14RMS245665.las	NAD83 (National Spatial Reference System 2011)	1116	North American Vertical Datum 1988	5103
14RMS245680.las	NAD83 (National Spatial Reference System 2011)	1116	North American Vertical Datum 1988	5103
14RMS245695.las	NAD83 (National Spatial Reference System 2011)	1116	North American Vertical Datum 1988	5103
14RMS245710.las	NAD83 (National Spatial Reference System 2011)	1116	North American Vertical Datum 1988	5103
14RMS245725.las	NAD83 (National Spatial Reference System 2011)	1116	North American Vertical Datum 1988	5103
14RMS245740.las	NAD83 (National Spatial Reference System 2011)	1116	North American Vertical Datum 1988	5103
14RMS245755.las	NAD83 (National Spatial Reference System 2011)	1116	North American Vertical Datum 1988	5103
14RMS245770.las	NAD83 (National Spatial Reference System 2011)	1116	North American Vertical Datum 1988	5103
14RMS245785.las	NAD83 (National Spatial Reference System 2011)	1116	North American Vertical Datum 1988	5103
14RMS245800.las	NAD83 (National Spatial Reference System 2011)	1116	North American Vertical Datum 1988	5103
14RMS245815.las	NAD83 (National Spatial Reference System 2011)	1116	North American Vertical Datum 1988	5103
14RMS245830.las	NAD83 (National Spatial Reference System 2011)	1116	North American Vertical Datum 1988	5103
14RMS245845.las	NAD83 (National Spatial Reference System 2011)	1116	North American Vertical Datum 1988	5103
14RMS245860.las	NAD83 (National Spatial Reference System 2011)	1116	North American Vertical Datum 1988	5103
14RMS245875.las	NAD83 (National Spatial Reference System 2011)	1116	North American Vertical Datum 1988	5103
14RMS245890.las	NAD83 (National Spatial Reference System 2011)	1116	North American Vertical Datum 1988	5103
14RMS245905.las	NAD83 (National Spatial Reference System 2011)	1116	North American Vertical Datum 1988	5103
14RMS245920.las	NAD83 (National Spatial Reference System 2011)	1116	North American Vertical Datum 1988	5103
14RMS245935.las	NAD83 (National Spatial Reference System 2011)	1116	North American Vertical Datum 1988	5103
14RMS245950.las	NAD83 (National Spatial Reference System 2011)	1116	North American Vertical Datum 1988	5103
14RMS245965.las	NAD83 (National Spatial Reference System 2011)	1116	North American Vertical Datum 1988	5103
14RMS245980.las	NAD83 (National Spatial Reference System 2011)	1116	North American Vertical Datum 1988	5103
14RMS245995.las	NAD83 (National Spatial Reference System 2011)	1116	North American Vertical Datum 1988	5103
14RMS260185.las	NAD83 (National Spatial Reference System 2011)	1116	North American Vertical Datum 1988	5103
14RMS260200.las	NAD83 (National Spatial Reference System 2011)	1116	North American Vertical Datum 1988	5103
14RMS260215.las	NAD83 (National Spatial Reference System 2011)	1116	North American Vertical Datum 1988	5103
14RMS260230.las	NAD83 (National Spatial Reference System 2011)	1116	North American Vertical Datum 1988	5103
14RMS260245.las	NAD83 (National Spatial Reference System 2011)	1116	North American Vertical Datum 1988	5103

DPH-4 Report on Datums (Tiled Data) - continued

File	Horizontal Datum	EPSG Code	Vertical Datum	EPSG Code
14RMS260260.las	NAD83 (National Spatial Reference System 2011)	1116	North American Vertical Datum 1988	5103
14RMS260275.las	NAD83 (National Spatial Reference System 2011)	1116	North American Vertical Datum 1988	5103
14RMS260290.las	NAD83 (National Spatial Reference System 2011)	1116	North American Vertical Datum 1988	5103
14RMS260305.las	NAD83 (National Spatial Reference System 2011)	1116	North American Vertical Datum 1988	5103
14RMS260320.las	NAD83 (National Spatial Reference System 2011)	1116	North American Vertical Datum 1988	5103
14RMS260335.las	NAD83 (National Spatial Reference System 2011)	1116	North American Vertical Datum 1988	5103
14RMS260350.las	NAD83 (National Spatial Reference System 2011)	1116	North American Vertical Datum 1988	5103
14RMS260365.las	NAD83 (National Spatial Reference System 2011)	1116	North American Vertical Datum 1988	5103
14RMS260380.las	NAD83 (National Spatial Reference System 2011)	1116	North American Vertical Datum 1988	5103
14RMS260395.las	NAD83 (National Spatial Reference System 2011)	1116	North American Vertical Datum 1988	5103
14RMS260410.las	NAD83 (National Spatial Reference System 2011)	1116	North American Vertical Datum 1988	5103
14RMS260425.las	NAD83 (National Spatial Reference System 2011)	1116	North American Vertical Datum 1988	5103
14RMS260440.las	NAD83 (National Spatial Reference System 2011)	1116	North American Vertical Datum 1988	5103
14RMS260455.las	NAD83 (National Spatial Reference System 2011)	1116	North American Vertical Datum 1988	5103
14RMS260470.las	NAD83 (National Spatial Reference System 2011)	1116	North American Vertical Datum 1988	5103
14RMS260485.las	NAD83 (National Spatial Reference System 2011)	1116	North American Vertical Datum 1988	5103
14RMS260500.las	NAD83 (National Spatial Reference System 2011)	1116	North American Vertical Datum 1988	5103
14RMS260515.las	NAD83 (National Spatial Reference System 2011)	1116	North American Vertical Datum 1988	5103
14RMS260530.las	NAD83 (National Spatial Reference System 2011)	1116	North American Vertical Datum 1988	5103
14RMS260545.las	NAD83 (National Spatial Reference System 2011)	1116	North American Vertical Datum 1988	5103
14RMS260560.las	NAD83 (National Spatial Reference System 2011)	1116	North American Vertical Datum 1988	5103
14RMS260575.las	NAD83 (National Spatial Reference System 2011)	1116	North American Vertical Datum 1988	5103
14RMS260590.las	NAD83 (National Spatial Reference System 2011)	1116	North American Vertical Datum 1988	5103
14RMS260605.las	NAD83 (National Spatial Reference System 2011)	1116	North American Vertical Datum 1988	5103
14RMS260620.las	NAD83 (National Spatial Reference System 2011)	1116	North American Vertical Datum 1988	5103
14RMS260635.las	NAD83 (National Spatial Reference System 2011)	1116	North American Vertical Datum 1988	5103
14RMS260650.las	NAD83 (National Spatial Reference System 2011)	1116	North American Vertical Datum 1988	5103
14RMS260665.las	NAD83 (National Spatial Reference System 2011)	1116	North American Vertical Datum 1988	5103
14RMS260680.las	NAD83 (National Spatial Reference System 2011)	1116	North American Vertical Datum 1988	5103
14RMS260695.las	NAD83 (National Spatial Reference System 2011)	1116	North American Vertical Datum 1988	5103
14RMS260710.las	NAD83 (National Spatial Reference System 2011)	1116	North American Vertical Datum 1988	5103
14RMS260725.las	NAD83 (National Spatial Reference System 2011)	1116	North American Vertical Datum 1988	5103
14RMS260740.las	NAD83 (National Spatial Reference System 2011)	1116	North American Vertical Datum 1988	5103
14RMS260755.las	NAD83 (National Spatial Reference System 2011)	1116	North American Vertical Datum 1988	5103

DPH-4 Report on Datums (Tiled Data) - continued

File	Horizontal Datum	EPSG Code	Vertical Datum	EPSG Code
14RMS260770.las	NAD83 (National Spatial Reference System 2011)	1116	North American Vertical Datum 1988	5103
14RMS260785.las	NAD83 (National Spatial Reference System 2011)	1116	North American Vertical Datum 1988	5103
14RMS260800.las	NAD83 (National Spatial Reference System 2011)	1116	North American Vertical Datum 1988	5103
14RMS260815.las	NAD83 (National Spatial Reference System 2011)	1116	North American Vertical Datum 1988	5103
14RMS260830.las	NAD83 (National Spatial Reference System 2011)	1116	North American Vertical Datum 1988	5103
14RMS260845.las	NAD83 (National Spatial Reference System 2011)	1116	North American Vertical Datum 1988	5103
14RMS260860.las	NAD83 (National Spatial Reference System 2011)	1116	North American Vertical Datum 1988	5103
14RMS260875.las	NAD83 (National Spatial Reference System 2011)	1116	North American Vertical Datum 1988	5103
14RMS260890.las	NAD83 (National Spatial Reference System 2011)	1116	North American Vertical Datum 1988	5103
14RMS260905.las	NAD83 (National Spatial Reference System 2011)	1116	North American Vertical Datum 1988	5103
14RMS260920.las	NAD83 (National Spatial Reference System 2011)	1116	North American Vertical Datum 1988	5103
14RMS260935.las	NAD83 (National Spatial Reference System 2011)	1116	North American Vertical Datum 1988	5103
14RMS260950.las	NAD83 (National Spatial Reference System 2011)	1116	North American Vertical Datum 1988	5103
14RMS260965.las	NAD83 (National Spatial Reference System 2011)	1116	North American Vertical Datum 1988	5103
14RMS260980.las	NAD83 (National Spatial Reference System 2011)	1116	North American Vertical Datum 1988	5103
14RMS260995.las	NAD83 (National Spatial Reference System 2011)	1116	North American Vertical Datum 1988	5103
14RMS275185.las	NAD83 (National Spatial Reference System 2011)	1116	North American Vertical Datum 1988	5103
14RMS275200.las	NAD83 (National Spatial Reference System 2011)	1116	North American Vertical Datum 1988	5103
14RMS275215.las	NAD83 (National Spatial Reference System 2011)	1116	North American Vertical Datum 1988	5103
14RMS275230.las	NAD83 (National Spatial Reference System 2011)	1116	North American Vertical Datum 1988	5103
14RMS275245.las	NAD83 (National Spatial Reference System 2011)	1116	North American Vertical Datum 1988	5103
14RMS275260.las	NAD83 (National Spatial Reference System 2011)	1116	North American Vertical Datum 1988	5103
14RMS275275.las	NAD83 (National Spatial Reference System 2011)	1116	North American Vertical Datum 1988	5103
14RMS275290.las	NAD83 (National Spatial Reference System 2011)	1116	North American Vertical Datum 1988	5103
14RMS275305.las	NAD83 (National Spatial Reference System 2011)	1116	North American Vertical Datum 1988	5103
14RMS275320.las	NAD83 (National Spatial Reference System 2011)	1116	North American Vertical Datum 1988	5103
14RMS275335.las	NAD83 (National Spatial Reference System 2011)	1116	North American Vertical Datum 1988	5103
14RMS275350.las	NAD83 (National Spatial Reference System 2011)	1116	North American Vertical Datum 1988	5103
14RMS275365.las	NAD83 (National Spatial Reference System 2011)	1116	North American Vertical Datum 1988	5103
14RMS275380.las	NAD83 (National Spatial Reference System 2011)	1116	North American Vertical Datum 1988	5103
14RMS275395.las	NAD83 (National Spatial Reference System 2011)	1116	North American Vertical Datum 1988	5103
14RMS275410.las	NAD83 (National Spatial Reference System 2011)	1116	North American Vertical Datum 1988	5103
14RMS275425.las	NAD83 (National Spatial Reference System 2011)	1116	North American Vertical Datum 1988	5103
14RMS275440.las	NAD83 (National Spatial Reference System 2011)	1116	North American Vertical Datum 1988	5103

DPH-4 Report on Datums (Tiled Data) - continued

File	Horizontal Datum	EPSG Code	Vertical Datum	EPSG Code
14RMS275455.las	NAD83 (National Spatial Reference System 2011)	1116	North American Vertical Datum 1988	5103
14RMS275470.las	NAD83 (National Spatial Reference System 2011)	1116	North American Vertical Datum 1988	5103
14RMS275485.las	NAD83 (National Spatial Reference System 2011)	1116	North American Vertical Datum 1988	5103
14RMS275500.las	NAD83 (National Spatial Reference System 2011)	1116	North American Vertical Datum 1988	5103
14RMS275515.las	NAD83 (National Spatial Reference System 2011)	1116	North American Vertical Datum 1988	5103
14RMS275530.las	NAD83 (National Spatial Reference System 2011)	1116	North American Vertical Datum 1988	5103
14RMS275545.las	NAD83 (National Spatial Reference System 2011)	1116	North American Vertical Datum 1988	5103
14RMS275560.las	NAD83 (National Spatial Reference System 2011)	1116	North American Vertical Datum 1988	5103
14RMS275575.las	NAD83 (National Spatial Reference System 2011)	1116	North American Vertical Datum 1988	5103
14RMS275590.las	NAD83 (National Spatial Reference System 2011)	1116	North American Vertical Datum 1988	5103
14RMS275605.las	NAD83 (National Spatial Reference System 2011)	1116	North American Vertical Datum 1988	5103
14RMS275620.las	NAD83 (National Spatial Reference System 2011)	1116	North American Vertical Datum 1988	5103
14RMS275635.las	NAD83 (National Spatial Reference System 2011)	1116	North American Vertical Datum 1988	5103
14RMS275650.las	NAD83 (National Spatial Reference System 2011)	1116	North American Vertical Datum 1988	5103
14RMS275665.las	NAD83 (National Spatial Reference System 2011)	1116	North American Vertical Datum 1988	5103
14RMS275680.las	NAD83 (National Spatial Reference System 2011)	1116	North American Vertical Datum 1988	5103
14RMS275695.las	NAD83 (National Spatial Reference System 2011)	1116	North American Vertical Datum 1988	5103
14RMS275710.las	NAD83 (National Spatial Reference System 2011)	1116	North American Vertical Datum 1988	5103
14RMS275725.las	NAD83 (National Spatial Reference System 2011)	1116	North American Vertical Datum 1988	5103
14RMS275740.las	NAD83 (National Spatial Reference System 2011)	1116	North American Vertical Datum 1988	5103
14RMS275755.las	NAD83 (National Spatial Reference System 2011)	1116	North American Vertical Datum 1988	5103
14RMS275770.las	NAD83 (National Spatial Reference System 2011)	1116	North American Vertical Datum 1988	5103
14RMS275785.las	NAD83 (National Spatial Reference System 2011)	1116	North American Vertical Datum 1988	5103
14RMS275800.las	NAD83 (National Spatial Reference System 2011)	1116	North American Vertical Datum 1988	5103
14RMS275815.las	NAD83 (National Spatial Reference System 2011)	1116	North American Vertical Datum 1988	5103
14RMS275830.las	NAD83 (National Spatial Reference System 2011)	1116	North American Vertical Datum 1988	5103
14RMS275845.las	NAD83 (National Spatial Reference System 2011)	1116	North American Vertical Datum 1988	5103
14RMS275860.las	NAD83 (National Spatial Reference System 2011)	1116	North American Vertical Datum 1988	5103
14RMS275875.las	NAD83 (National Spatial Reference System 2011)	1116	North American Vertical Datum 1988	5103
14RMS275890.las	NAD83 (National Spatial Reference System 2011)	1116	North American Vertical Datum 1988	5103
14RMS275905.las	NAD83 (National Spatial Reference System 2011)	1116	North American Vertical Datum 1988	5103
14RMS275920.las	NAD83 (National Spatial Reference System 2011)	1116	North American Vertical Datum 1988	5103
14RMS275935.las	NAD83 (National Spatial Reference System 2011)	1116	North American Vertical Datum 1988	5103
14RMS275950.las	NAD83 (National Spatial Reference System 2011)	1116	North American Vertical Datum 1988	5103

DPH-4 Report on Datums (Tiled Data) - continued

File	Horizontal Datum	EPSG Code	Vertical Datum	EPSG Code
14RMS275965.las	NAD83 (National Spatial Reference System 2011)	1116	North American Vertical Datum 1988	5103
14RMS275980.las	NAD83 (National Spatial Reference System 2011)	1116	North American Vertical Datum 1988	5103
14RMS275995.las	NAD83 (National Spatial Reference System 2011)	1116	North American Vertical Datum 1988	5103
14RMS290185.las	NAD83 (National Spatial Reference System 2011)	1116	North American Vertical Datum 1988	5103
14RMS290200.las	NAD83 (National Spatial Reference System 2011)	1116	North American Vertical Datum 1988	5103
14RMS290215.las	NAD83 (National Spatial Reference System 2011)	1116	North American Vertical Datum 1988	5103
14RMS290230.las	NAD83 (National Spatial Reference System 2011)	1116	North American Vertical Datum 1988	5103
14RMS290245.las	NAD83 (National Spatial Reference System 2011)	1116	North American Vertical Datum 1988	5103
14RMS290260.las	NAD83 (National Spatial Reference System 2011)	1116	North American Vertical Datum 1988	5103
14RMS290275.las	NAD83 (National Spatial Reference System 2011)	1116	North American Vertical Datum 1988	5103
14RMS290290.las	NAD83 (National Spatial Reference System 2011)	1116	North American Vertical Datum 1988	5103
14RMS290305.las	NAD83 (National Spatial Reference System 2011)	1116	North American Vertical Datum 1988	5103
14RMS290320.las	NAD83 (National Spatial Reference System 2011)	1116	North American Vertical Datum 1988	5103
14RMS290335.las	NAD83 (National Spatial Reference System 2011)	1116	North American Vertical Datum 1988	5103
14RMS290350.las	NAD83 (National Spatial Reference System 2011)	1116	North American Vertical Datum 1988	5103
14RMS290365.las	NAD83 (National Spatial Reference System 2011)	1116	North American Vertical Datum 1988	5103
14RMS290380.las	NAD83 (National Spatial Reference System 2011)	1116	North American Vertical Datum 1988	5103
14RMS290395.las	NAD83 (National Spatial Reference System 2011)	1116	North American Vertical Datum 1988	5103
14RMS290410.las	NAD83 (National Spatial Reference System 2011)	1116	North American Vertical Datum 1988	5103
14RMS290425.las	NAD83 (National Spatial Reference System 2011)	1116	North American Vertical Datum 1988	5103
14RMS290440.las	NAD83 (National Spatial Reference System 2011)	1116	North American Vertical Datum 1988	5103
14RMS290455.las	NAD83 (National Spatial Reference System 2011)	1116	North American Vertical Datum 1988	5103
14RMS290470.las	NAD83 (National Spatial Reference System 2011)	1116	North American Vertical Datum 1988	5103
14RMS290485.las	NAD83 (National Spatial Reference System 2011)	1116	North American Vertical Datum 1988	5103
14RMS290500.las	NAD83 (National Spatial Reference System 2011)	1116	North American Vertical Datum 1988	5103
14RMS290515.las	NAD83 (National Spatial Reference System 2011)	1116	North American Vertical Datum 1988	5103
14RMS290530.las	NAD83 (National Spatial Reference System 2011)	1116	North American Vertical Datum 1988	5103
14RMS290545.las	NAD83 (National Spatial Reference System 2011)	1116	North American Vertical Datum 1988	5103
14RMS290560.las	NAD83 (National Spatial Reference System 2011)	1116	North American Vertical Datum 1988	5103
14RMS290575.las	NAD83 (National Spatial Reference System 2011)	1116	North American Vertical Datum 1988	5103
14RMS290590.las	NAD83 (National Spatial Reference System 2011)	1116	North American Vertical Datum 1988	5103
14RMS290605.las	NAD83 (National Spatial Reference System 2011)	1116	North American Vertical Datum 1988	5103
14RMS290620.las	NAD83 (National Spatial Reference System 2011)	1116	North American Vertical Datum 1988	5103
14RMS290635.las	NAD83 (National Spatial Reference System 2011)	1116	North American Vertical Datum 1988	5103

DPH-4 Report on Datums (Tiled Data) - continued

File	Horizontal Datum	EPSG Code	Vertical Datum	EPSG Code
14RMS290650.las	NAD83 (National Spatial Reference System 2011)	1116	North American Vertical Datum 1988	5103
14RMS290665.las	NAD83 (National Spatial Reference System 2011)	1116	North American Vertical Datum 1988	5103
14RMS290680.las	NAD83 (National Spatial Reference System 2011)	1116	North American Vertical Datum 1988	5103
14RMS290695.las	NAD83 (National Spatial Reference System 2011)	1116	North American Vertical Datum 1988	5103
14RMS290710.las	NAD83 (National Spatial Reference System 2011)	1116	North American Vertical Datum 1988	5103
14RMS290725.las	NAD83 (National Spatial Reference System 2011)	1116	North American Vertical Datum 1988	5103
14RMS290740.las	NAD83 (National Spatial Reference System 2011)	1116	North American Vertical Datum 1988	5103
14RMS290755.las	NAD83 (National Spatial Reference System 2011)	1116	North American Vertical Datum 1988	5103
14RMS290770.las	NAD83 (National Spatial Reference System 2011)	1116	North American Vertical Datum 1988	5103
14RMS290785.las	NAD83 (National Spatial Reference System 2011)	1116	North American Vertical Datum 1988	5103
14RMS290800.las	NAD83 (National Spatial Reference System 2011)	1116	North American Vertical Datum 1988	5103
14RMS290815.las	NAD83 (National Spatial Reference System 2011)	1116	North American Vertical Datum 1988	5103
14RMS290830.las	NAD83 (National Spatial Reference System 2011)	1116	North American Vertical Datum 1988	5103
14RMS290845.las	NAD83 (National Spatial Reference System 2011)	1116	North American Vertical Datum 1988	5103
14RMS290860.las	NAD83 (National Spatial Reference System 2011)	1116	North American Vertical Datum 1988	5103
14RMS290875.las	NAD83 (National Spatial Reference System 2011)	1116	North American Vertical Datum 1988	5103
14RMS290890.las	NAD83 (National Spatial Reference System 2011)	1116	North American Vertical Datum 1988	5103
14RMS290905.las	NAD83 (National Spatial Reference System 2011)	1116	North American Vertical Datum 1988	5103
14RMS290920.las	NAD83 (National Spatial Reference System 2011)	1116	North American Vertical Datum 1988	5103
14RMS290935.las	NAD83 (National Spatial Reference System 2011)	1116	North American Vertical Datum 1988	5103
14RMS290950.las	NAD83 (National Spatial Reference System 2011)	1116	North American Vertical Datum 1988	5103
14RMS290965.las	NAD83 (National Spatial Reference System 2011)	1116	North American Vertical Datum 1988	5103
14RMS290980.las	NAD83 (National Spatial Reference System 2011)	1116	North American Vertical Datum 1988	5103
14RMS290995.las	NAD83 (National Spatial Reference System 2011)	1116	North American Vertical Datum 1988	5103
14RMS305185.las	NAD83 (National Spatial Reference System 2011)	1116	North American Vertical Datum 1988	5103
14RMS305200.las	NAD83 (National Spatial Reference System 2011)	1116	North American Vertical Datum 1988	5103
14RMS305215.las	NAD83 (National Spatial Reference System 2011)	1116	North American Vertical Datum 1988	5103
14RMS305230.las	NAD83 (National Spatial Reference System 2011)	1116	North American Vertical Datum 1988	5103
14RMS305245.las	NAD83 (National Spatial Reference System 2011)	1116	North American Vertical Datum 1988	5103
14RMS305260.las	NAD83 (National Spatial Reference System 2011)	1116	North American Vertical Datum 1988	5103
14RMS305275.las	NAD83 (National Spatial Reference System 2011)	1116	North American Vertical Datum 1988	5103
14RMS305290.las	NAD83 (National Spatial Reference System 2011)	1116	North American Vertical Datum 1988	5103
14RMS305305.las	NAD83 (National Spatial Reference System 2011)	1116	North American Vertical Datum 1988	5103
14RMS305320.las	NAD83 (National Spatial Reference System 2011)	1116	North American Vertical Datum 1988	5103

DPH-4 Report on Datums (Tiled Data) - continued

File	Horizontal Datum	EPSG Code	Vertical Datum	EPSG Code
14RMS305335.las	NAD83 (National Spatial Reference System 2011)	1116	North American Vertical Datum 1988	5103
14RMS305350.las	NAD83 (National Spatial Reference System 2011)	1116	North American Vertical Datum 1988	5103
14RMS305365.las	NAD83 (National Spatial Reference System 2011)	1116	North American Vertical Datum 1988	5103
14RMS305380.las	NAD83 (National Spatial Reference System 2011)	1116	North American Vertical Datum 1988	5103
14RMS305395.las	NAD83 (National Spatial Reference System 2011)	1116	North American Vertical Datum 1988	5103
14RMS305410.las	NAD83 (National Spatial Reference System 2011)	1116	North American Vertical Datum 1988	5103
14RMS305425.las	NAD83 (National Spatial Reference System 2011)	1116	North American Vertical Datum 1988	5103
14RMS305440.las	NAD83 (National Spatial Reference System 2011)	1116	North American Vertical Datum 1988	5103
14RMS305455.las	NAD83 (National Spatial Reference System 2011)	1116	North American Vertical Datum 1988	5103
14RMS305470.las	NAD83 (National Spatial Reference System 2011)	1116	North American Vertical Datum 1988	5103
14RMS305485.las	NAD83 (National Spatial Reference System 2011)	1116	North American Vertical Datum 1988	5103
14RMS305500.las	NAD83 (National Spatial Reference System 2011)	1116	North American Vertical Datum 1988	5103
14RMS305515.las	NAD83 (National Spatial Reference System 2011)	1116	North American Vertical Datum 1988	5103
14RMS305530.las	NAD83 (National Spatial Reference System 2011)	1116	North American Vertical Datum 1988	5103
14RMS305545.las	NAD83 (National Spatial Reference System 2011)	1116	North American Vertical Datum 1988	5103
14RMS305560.las	NAD83 (National Spatial Reference System 2011)	1116	North American Vertical Datum 1988	5103
14RMS305575.las	NAD83 (National Spatial Reference System 2011)	1116	North American Vertical Datum 1988	5103
14RMS305590.las	NAD83 (National Spatial Reference System 2011)	1116	North American Vertical Datum 1988	5103
14RMS305605.las	NAD83 (National Spatial Reference System 2011)	1116	North American Vertical Datum 1988	5103
14RMS305620.las	NAD83 (National Spatial Reference System 2011)	1116	North American Vertical Datum 1988	5103
14RMS305635.las	NAD83 (National Spatial Reference System 2011)	1116	North American Vertical Datum 1988	5103
14RMS305650.las	NAD83 (National Spatial Reference System 2011)	1116	North American Vertical Datum 1988	5103
14RMS305665.las	NAD83 (National Spatial Reference System 2011)	1116	North American Vertical Datum 1988	5103
14RMS305680.las	NAD83 (National Spatial Reference System 2011)	1116	North American Vertical Datum 1988	5103
14RMS305695.las	NAD83 (National Spatial Reference System 2011)	1116	North American Vertical Datum 1988	5103
14RMS305710.las	NAD83 (National Spatial Reference System 2011)	1116	North American Vertical Datum 1988	5103
14RMS305725.las	NAD83 (National Spatial Reference System 2011)	1116	North American Vertical Datum 1988	5103
14RMS305740.las	NAD83 (National Spatial Reference System 2011)	1116	North American Vertical Datum 1988	5103
14RMS305755.las	NAD83 (National Spatial Reference System 2011)	1116	North American Vertical Datum 1988	5103
14RMS305770.las	NAD83 (National Spatial Reference System 2011)	1116	North American Vertical Datum 1988	5103
14RMS305785.las	NAD83 (National Spatial Reference System 2011)	1116	North American Vertical Datum 1988	5103
14RMS305800.las	NAD83 (National Spatial Reference System 2011)	1116	North American Vertical Datum 1988	5103
14RMS305815.las	NAD83 (National Spatial Reference System 2011)	1116	North American Vertical Datum 1988	5103
14RMS305830.las	NAD83 (National Spatial Reference System 2011)	1116	North American Vertical Datum 1988	5103

DPH-4 Report on Datums (Tiled Data) - continued

File	Horizontal Datum	EPSG Code	Vertical Datum	EPSG Code
14RMS305845.las	NAD83 (National Spatial Reference System 2011)	1116	North American Vertical Datum 1988	5103
14RMS305860.las	NAD83 (National Spatial Reference System 2011)	1116	North American Vertical Datum 1988	5103
14RMS305875.las	NAD83 (National Spatial Reference System 2011)	1116	North American Vertical Datum 1988	5103
14RMS305890.las	NAD83 (National Spatial Reference System 2011)	1116	North American Vertical Datum 1988	5103
14RMS305905.las	NAD83 (National Spatial Reference System 2011)	1116	North American Vertical Datum 1988	5103
14RMS305920.las	NAD83 (National Spatial Reference System 2011)	1116	North American Vertical Datum 1988	5103
14RMS305935.las	NAD83 (National Spatial Reference System 2011)	1116	North American Vertical Datum 1988	5103
14RMS305950.las	NAD83 (National Spatial Reference System 2011)	1116	North American Vertical Datum 1988	5103
14RMS305965.las	NAD83 (National Spatial Reference System 2011)	1116	North American Vertical Datum 1988	5103
14RMS305980.las	NAD83 (National Spatial Reference System 2011)	1116	North American Vertical Datum 1988	5103
14RMS305995.las	NAD83 (National Spatial Reference System 2011)	1116	North American Vertical Datum 1988	5103
14RMS320185.las	NAD83 (National Spatial Reference System 2011)	1116	North American Vertical Datum 1988	5103
14RMS320200.las	NAD83 (National Spatial Reference System 2011)	1116	North American Vertical Datum 1988	5103
14RMS320215.las	NAD83 (National Spatial Reference System 2011)	1116	North American Vertical Datum 1988	5103
14RMS320230.las	NAD83 (National Spatial Reference System 2011)	1116	North American Vertical Datum 1988	5103
14RMS320245.las	NAD83 (National Spatial Reference System 2011)	1116	North American Vertical Datum 1988	5103
14RMS320260.las	NAD83 (National Spatial Reference System 2011)	1116	North American Vertical Datum 1988	5103
14RMS320275.las	NAD83 (National Spatial Reference System 2011)	1116	North American Vertical Datum 1988	5103
14RMS320290.las	NAD83 (National Spatial Reference System 2011)	1116	North American Vertical Datum 1988	5103
14RMS320305.las	NAD83 (National Spatial Reference System 2011)	1116	North American Vertical Datum 1988	5103
14RMS320320.las	NAD83 (National Spatial Reference System 2011)	1116	North American Vertical Datum 1988	5103
14RMS320335.las	NAD83 (National Spatial Reference System 2011)	1116	North American Vertical Datum 1988	5103
14RMS320350.las	NAD83 (National Spatial Reference System 2011)	1116	North American Vertical Datum 1988	5103
14RMS320365.las	NAD83 (National Spatial Reference System 2011)	1116	North American Vertical Datum 1988	5103
14RMS320380.las	NAD83 (National Spatial Reference System 2011)	1116	North American Vertical Datum 1988	5103
14RMS320395.las	NAD83 (National Spatial Reference System 2011)	1116	North American Vertical Datum 1988	5103
14RMS320410.las	NAD83 (National Spatial Reference System 2011)	1116	North American Vertical Datum 1988	5103
14RMS320425.las	NAD83 (National Spatial Reference System 2011)	1116	North American Vertical Datum 1988	5103
14RMS320440.las	NAD83 (National Spatial Reference System 2011)	1116	North American Vertical Datum 1988	5103
14RMS320455.las	NAD83 (National Spatial Reference System 2011)	1116	North American Vertical Datum 1988	5103
14RMS320470.las	NAD83 (National Spatial Reference System 2011)	1116	North American Vertical Datum 1988	5103
14RMS320485.las	NAD83 (National Spatial Reference System 2011)	1116	North American Vertical Datum 1988	5103
14RMS320500.las	NAD83 (National Spatial Reference System 2011)	1116	North American Vertical Datum 1988	5103
14RMS320515.las	NAD83 (National Spatial Reference System 2011)	1116	North American Vertical Datum 1988	5103

DPH-4 Report on Datums (Tiled Data) - continued

File	Horizontal Datum	EPSG Code	Vertical Datum	EPSG Code
14RMS320530.las	NAD83 (National Spatial Reference System 2011)	1116	North American Vertical Datum 1988	5103
14RMS320545.las	NAD83 (National Spatial Reference System 2011)	1116	North American Vertical Datum 1988	5103
14RMS320560.las	NAD83 (National Spatial Reference System 2011)	1116	North American Vertical Datum 1988	5103
14RMS320575.las	NAD83 (National Spatial Reference System 2011)	1116	North American Vertical Datum 1988	5103
14RMS320590.las	NAD83 (National Spatial Reference System 2011)	1116	North American Vertical Datum 1988	5103
14RMS320605.las	NAD83 (National Spatial Reference System 2011)	1116	North American Vertical Datum 1988	5103
14RMS320620.las	NAD83 (National Spatial Reference System 2011)	1116	North American Vertical Datum 1988	5103
14RMS320635.las	NAD83 (National Spatial Reference System 2011)	1116	North American Vertical Datum 1988	5103
14RMS320650.las	NAD83 (National Spatial Reference System 2011)	1116	North American Vertical Datum 1988	5103
14RMS320665.las	NAD83 (National Spatial Reference System 2011)	1116	North American Vertical Datum 1988	5103
14RMS320680.las	NAD83 (National Spatial Reference System 2011)	1116	North American Vertical Datum 1988	5103
14RMS320695.las	NAD83 (National Spatial Reference System 2011)	1116	North American Vertical Datum 1988	5103
14RMS320710.las	NAD83 (National Spatial Reference System 2011)	1116	North American Vertical Datum 1988	5103
14RMS320725.las	NAD83 (National Spatial Reference System 2011)	1116	North American Vertical Datum 1988	5103
14RMS320740.las	NAD83 (National Spatial Reference System 2011)	1116	North American Vertical Datum 1988	5103
14RMS320755.las	NAD83 (National Spatial Reference System 2011)	1116	North American Vertical Datum 1988	5103
14RMS320770.las	NAD83 (National Spatial Reference System 2011)	1116	North American Vertical Datum 1988	5103
14RMS320785.las	NAD83 (National Spatial Reference System 2011)	1116	North American Vertical Datum 1988	5103
14RMS320800.las	NAD83 (National Spatial Reference System 2011)	1116	North American Vertical Datum 1988	5103
14RMS320815.las	NAD83 (National Spatial Reference System 2011)	1116	North American Vertical Datum 1988	5103
14RMS320830.las	NAD83 (National Spatial Reference System 2011)	1116	North American Vertical Datum 1988	5103
14RMS320845.las	NAD83 (National Spatial Reference System 2011)	1116	North American Vertical Datum 1988	5103
14RMS320860.las	NAD83 (National Spatial Reference System 2011)	1116	North American Vertical Datum 1988	5103
14RMS320875.las	NAD83 (National Spatial Reference System 2011)	1116	North American Vertical Datum 1988	5103
14RMS320890.las	NAD83 (National Spatial Reference System 2011)	1116	North American Vertical Datum 1988	5103
14RMS320905.las	NAD83 (National Spatial Reference System 2011)	1116	North American Vertical Datum 1988	5103
14RMS320920.las	NAD83 (National Spatial Reference System 2011)	1116	North American Vertical Datum 1988	5103
14RMS320935.las	NAD83 (National Spatial Reference System 2011)	1116	North American Vertical Datum 1988	5103
14RMS320950.las	NAD83 (National Spatial Reference System 2011)	1116	North American Vertical Datum 1988	5103
14RMS320965.las	NAD83 (National Spatial Reference System 2011)	1116	North American Vertical Datum 1988	5103
14RMS320980.las	NAD83 (National Spatial Reference System 2011)	1116	North American Vertical Datum 1988	5103
14RMS320995.las	NAD83 (National Spatial Reference System 2011)	1116	North American Vertical Datum 1988	5103
14RMS335185.las	NAD83 (National Spatial Reference System 2011)	1116	North American Vertical Datum 1988	5103
14RMS335200.las	NAD83 (National Spatial Reference System 2011)	1116	North American Vertical Datum 1988	5103

DPH-4 Report on Datums (Tiled Data) - continued

File	Horizontal Datum	EPSG Code	Vertical Datum	EPSG Code
14RMS335215.las	NAD83 (National Spatial Reference System 2011)	1116	North American Vertical Datum 1988	5103
14RMS335230.las	NAD83 (National Spatial Reference System 2011)	1116	North American Vertical Datum 1988	5103
14RMS335245.las	NAD83 (National Spatial Reference System 2011)	1116	North American Vertical Datum 1988	5103
14RMS335260.las	NAD83 (National Spatial Reference System 2011)	1116	North American Vertical Datum 1988	5103
14RMS335275.las	NAD83 (National Spatial Reference System 2011)	1116	North American Vertical Datum 1988	5103
14RMS335290.las	NAD83 (National Spatial Reference System 2011)	1116	North American Vertical Datum 1988	5103
14RMS335305.las	NAD83 (National Spatial Reference System 2011)	1116	North American Vertical Datum 1988	5103
14RMS335320.las	NAD83 (National Spatial Reference System 2011)	1116	North American Vertical Datum 1988	5103
14RMS335335.las	NAD83 (National Spatial Reference System 2011)	1116	North American Vertical Datum 1988	5103
14RMS335350.las	NAD83 (National Spatial Reference System 2011)	1116	North American Vertical Datum 1988	5103
14RMS335365.las	NAD83 (National Spatial Reference System 2011)	1116	North American Vertical Datum 1988	5103
14RMS335380.las	NAD83 (National Spatial Reference System 2011)	1116	North American Vertical Datum 1988	5103
14RMS335395.las	NAD83 (National Spatial Reference System 2011)	1116	North American Vertical Datum 1988	5103
14RMS335410.las	NAD83 (National Spatial Reference System 2011)	1116	North American Vertical Datum 1988	5103
14RMS335425.las	NAD83 (National Spatial Reference System 2011)	1116	North American Vertical Datum 1988	5103
14RMS335440.las	NAD83 (National Spatial Reference System 2011)	1116	North American Vertical Datum 1988	5103
14RMS335455.las	NAD83 (National Spatial Reference System 2011)	1116	North American Vertical Datum 1988	5103
14RMS335470.las	NAD83 (National Spatial Reference System 2011)	1116	North American Vertical Datum 1988	5103
14RMS335485.las	NAD83 (National Spatial Reference System 2011)	1116	North American Vertical Datum 1988	5103
14RMS335500.las	NAD83 (National Spatial Reference System 2011)	1116	North American Vertical Datum 1988	5103
14RMS335515.las	NAD83 (National Spatial Reference System 2011)	1116	North American Vertical Datum 1988	5103
14RMS335530.las	NAD83 (National Spatial Reference System 2011)	1116	North American Vertical Datum 1988	5103
14RMS335545.las	NAD83 (National Spatial Reference System 2011)	1116	North American Vertical Datum 1988	5103
14RMS335560.las	NAD83 (National Spatial Reference System 2011)	1116	North American Vertical Datum 1988	5103
14RMS335575.las	NAD83 (National Spatial Reference System 2011)	1116	North American Vertical Datum 1988	5103
14RMS335590.las	NAD83 (National Spatial Reference System 2011)	1116	North American Vertical Datum 1988	5103
14RMS335605.las	NAD83 (National Spatial Reference System 2011)	1116	North American Vertical Datum 1988	5103
14RMS335620.las	NAD83 (National Spatial Reference System 2011)	1116	North American Vertical Datum 1988	5103
14RMS335635.las	NAD83 (National Spatial Reference System 2011)	1116	North American Vertical Datum 1988	5103
14RMS335650.las	NAD83 (National Spatial Reference System 2011)	1116	North American Vertical Datum 1988	5103
14RMS335665.las	NAD83 (National Spatial Reference System 2011)	1116	North American Vertical Datum 1988	5103
14RMS335680.las	NAD83 (National Spatial Reference System 2011)	1116	North American Vertical Datum 1988	5103
14RMS335695.las	NAD83 (National Spatial Reference System 2011)	1116	North American Vertical Datum 1988	5103
14RMS335710.las	NAD83 (National Spatial Reference System 2011)	1116	North American Vertical Datum 1988	5103

DPH-4 Report on Datums (Tiled Data) - continued

File	Horizontal Datum	EPSG Code	Vertical Datum	EPSG Code
14RMS335725.las	NAD83 (National Spatial Reference System 2011)	1116	North American Vertical Datum 1988	5103
14RMS335740.las	NAD83 (National Spatial Reference System 2011)	1116	North American Vertical Datum 1988	5103
14RMS335755.las	NAD83 (National Spatial Reference System 2011)	1116	North American Vertical Datum 1988	5103
14RMS335770.las	NAD83 (National Spatial Reference System 2011)	1116	North American Vertical Datum 1988	5103
14RMS335785.las	NAD83 (National Spatial Reference System 2011)	1116	North American Vertical Datum 1988	5103
14RMS335800.las	NAD83 (National Spatial Reference System 2011)	1116	North American Vertical Datum 1988	5103
14RMS335815.las	NAD83 (National Spatial Reference System 2011)	1116	North American Vertical Datum 1988	5103
14RMS335830.las	NAD83 (National Spatial Reference System 2011)	1116	North American Vertical Datum 1988	5103
14RMS335845.las	NAD83 (National Spatial Reference System 2011)	1116	North American Vertical Datum 1988	5103
14RMS335860.las	NAD83 (National Spatial Reference System 2011)	1116	North American Vertical Datum 1988	5103
14RMS335875.las	NAD83 (National Spatial Reference System 2011)	1116	North American Vertical Datum 1988	5103
14RMS335890.las	NAD83 (National Spatial Reference System 2011)	1116	North American Vertical Datum 1988	5103
14RMS335905.las	NAD83 (National Spatial Reference System 2011)	1116	North American Vertical Datum 1988	5103
14RMS335920.las	NAD83 (National Spatial Reference System 2011)	1116	North American Vertical Datum 1988	5103
14RMS335935.las	NAD83 (National Spatial Reference System 2011)	1116	North American Vertical Datum 1988	5103
14RMS335950.las	NAD83 (National Spatial Reference System 2011)	1116	North American Vertical Datum 1988	5103
14RMS335965.las	NAD83 (National Spatial Reference System 2011)	1116	North American Vertical Datum 1988	5103
14RMS335980.las	NAD83 (National Spatial Reference System 2011)	1116	North American Vertical Datum 1988	5103
14RMS335995.las	NAD83 (National Spatial Reference System 2011)	1116	North American Vertical Datum 1988	5103
14RMS350185.las	NAD83 (National Spatial Reference System 2011)	1116	North American Vertical Datum 1988	5103
14RMS350200.las	NAD83 (National Spatial Reference System 2011)	1116	North American Vertical Datum 1988	5103
14RMS350215.las	NAD83 (National Spatial Reference System 2011)	1116	North American Vertical Datum 1988	5103
14RMS350230.las	NAD83 (National Spatial Reference System 2011)	1116	North American Vertical Datum 1988	5103
14RMS350245.las	NAD83 (National Spatial Reference System 2011)	1116	North American Vertical Datum 1988	5103
14RMS350260.las	NAD83 (National Spatial Reference System 2011)	1116	North American Vertical Datum 1988	5103
14RMS350275.las	NAD83 (National Spatial Reference System 2011)	1116	North American Vertical Datum 1988	5103
14RMS350290.las	NAD83 (National Spatial Reference System 2011)	1116	North American Vertical Datum 1988	5103
14RMS350305.las	NAD83 (National Spatial Reference System 2011)	1116	North American Vertical Datum 1988	5103
14RMS350320.las	NAD83 (National Spatial Reference System 2011)	1116	North American Vertical Datum 1988	5103
14RMS350335.las	NAD83 (National Spatial Reference System 2011)	1116	North American Vertical Datum 1988	5103
14RMS350350.las	NAD83 (National Spatial Reference System 2011)	1116	North American Vertical Datum 1988	5103
14RMS350365.las	NAD83 (National Spatial Reference System 2011)	1116	North American Vertical Datum 1988	5103
14RMS350380.las	NAD83 (National Spatial Reference System 2011)	1116	North American Vertical Datum 1988	5103
14RMS350395.las	NAD83 (National Spatial Reference System 2011)	1116	North American Vertical Datum 1988	5103

DPH-4 Report on Datums (Tiled Data) - continued

File	Horizontal Datum	EPSG Code	Vertical Datum	EPSG Code
14RMS350410.las	NAD83 (National Spatial Reference System 2011)	1116	North American Vertical Datum 1988	5103
14RMS350425.las	NAD83 (National Spatial Reference System 2011)	1116	North American Vertical Datum 1988	5103
14RMS350440.las	NAD83 (National Spatial Reference System 2011)	1116	North American Vertical Datum 1988	5103
14RMS350455.las	NAD83 (National Spatial Reference System 2011)	1116	North American Vertical Datum 1988	5103
14RMS350470.las	NAD83 (National Spatial Reference System 2011)	1116	North American Vertical Datum 1988	5103
14RMS350485.las	NAD83 (National Spatial Reference System 2011)	1116	North American Vertical Datum 1988	5103
14RMS350500.las	NAD83 (National Spatial Reference System 2011)	1116	North American Vertical Datum 1988	5103
14RMS350515.las	NAD83 (National Spatial Reference System 2011)	1116	North American Vertical Datum 1988	5103
14RMS350530.las	NAD83 (National Spatial Reference System 2011)	1116	North American Vertical Datum 1988	5103
14RMS350545.las	NAD83 (National Spatial Reference System 2011)	1116	North American Vertical Datum 1988	5103
14RMS350560.las	NAD83 (National Spatial Reference System 2011)	1116	North American Vertical Datum 1988	5103
14RMS350575.las	NAD83 (National Spatial Reference System 2011)	1116	North American Vertical Datum 1988	5103
14RMS350590.las	NAD83 (National Spatial Reference System 2011)	1116	North American Vertical Datum 1988	5103
14RMS350605.las	NAD83 (National Spatial Reference System 2011)	1116	North American Vertical Datum 1988	5103
14RMS350620.las	NAD83 (National Spatial Reference System 2011)	1116	North American Vertical Datum 1988	5103
14RMS350635.las	NAD83 (National Spatial Reference System 2011)	1116	North American Vertical Datum 1988	5103
14RMS350650.las	NAD83 (National Spatial Reference System 2011)	1116	North American Vertical Datum 1988	5103
14RMS350665.las	NAD83 (National Spatial Reference System 2011)	1116	North American Vertical Datum 1988	5103
14RMS350680.las	NAD83 (National Spatial Reference System 2011)	1116	North American Vertical Datum 1988	5103
14RMS350695.las	NAD83 (National Spatial Reference System 2011)	1116	North American Vertical Datum 1988	5103
14RMS350710.las	NAD83 (National Spatial Reference System 2011)	1116	North American Vertical Datum 1988	5103
14RMS350725.las	NAD83 (National Spatial Reference System 2011)	1116	North American Vertical Datum 1988	5103
14RMS350740.las	NAD83 (National Spatial Reference System 2011)	1116	North American Vertical Datum 1988	5103
14RMS350755.las	NAD83 (National Spatial Reference System 2011)	1116	North American Vertical Datum 1988	5103
14RMS350770.las	NAD83 (National Spatial Reference System 2011)	1116	North American Vertical Datum 1988	5103
14RMS350785.las	NAD83 (National Spatial Reference System 2011)	1116	North American Vertical Datum 1988	5103
14RMS350800.las	NAD83 (National Spatial Reference System 2011)	1116	North American Vertical Datum 1988	5103
14RMS350815.las	NAD83 (National Spatial Reference System 2011)	1116	North American Vertical Datum 1988	5103
14RMS350830.las	NAD83 (National Spatial Reference System 2011)	1116	North American Vertical Datum 1988	5103
14RMS350845.las	NAD83 (National Spatial Reference System 2011)	1116	North American Vertical Datum 1988	5103
14RMS350860.las	NAD83 (National Spatial Reference System 2011)	1116	North American Vertical Datum 1988	5103
14RMS350875.las	NAD83 (National Spatial Reference System 2011)	1116	North American Vertical Datum 1988	5103
14RMS350890.las	NAD83 (National Spatial Reference System 2011)	1116	North American Vertical Datum 1988	5103
14RMS350905.las	NAD83 (National Spatial Reference System 2011)	1116	North American Vertical Datum 1988	5103

DPH-4 Report on Datums (Tiled Data) - continued

File	Horizontal Datum	EPSG Code	Vertical Datum	EPSG Code
14RMS350920.las	NAD83 (National Spatial Reference System 2011)	1116	North American Vertical Datum 1988	5103
14RMS350935.las	NAD83 (National Spatial Reference System 2011)	1116	North American Vertical Datum 1988	5103
14RMS350950.las	NAD83 (National Spatial Reference System 2011)	1116	North American Vertical Datum 1988	5103
14RMS350965.las	NAD83 (National Spatial Reference System 2011)	1116	North American Vertical Datum 1988	5103
14RMS350980.las	NAD83 (National Spatial Reference System 2011)	1116	North American Vertical Datum 1988	5103
14RMS350995.las	NAD83 (National Spatial Reference System 2011)	1116	North American Vertical Datum 1988	5103
14RMS365185.las	NAD83 (National Spatial Reference System 2011)	1116	North American Vertical Datum 1988	5103
14RMS365200.las	NAD83 (National Spatial Reference System 2011)	1116	North American Vertical Datum 1988	5103
14RMS365215.las	NAD83 (National Spatial Reference System 2011)	1116	North American Vertical Datum 1988	5103
14RMS365230.las	NAD83 (National Spatial Reference System 2011)	1116	North American Vertical Datum 1988	5103
14RMS365245.las	NAD83 (National Spatial Reference System 2011)	1116	North American Vertical Datum 1988	5103
14RMS365260.las	NAD83 (National Spatial Reference System 2011)	1116	North American Vertical Datum 1988	5103
14RMS365275.las	NAD83 (National Spatial Reference System 2011)	1116	North American Vertical Datum 1988	5103
14RMS365290.las	NAD83 (National Spatial Reference System 2011)	1116	North American Vertical Datum 1988	5103
14RMS365305.las	NAD83 (National Spatial Reference System 2011)	1116	North American Vertical Datum 1988	5103
14RMS365320.las	NAD83 (National Spatial Reference System 2011)	1116	North American Vertical Datum 1988	5103
14RMS365335.las	NAD83 (National Spatial Reference System 2011)	1116	North American Vertical Datum 1988	5103
14RMS365350.las	NAD83 (National Spatial Reference System 2011)	1116	North American Vertical Datum 1988	5103
14RMS365365.las	NAD83 (National Spatial Reference System 2011)	1116	North American Vertical Datum 1988	5103
14RMS365380.las	NAD83 (National Spatial Reference System 2011)	1116	North American Vertical Datum 1988	5103
14RMS365395.las	NAD83 (National Spatial Reference System 2011)	1116	North American Vertical Datum 1988	5103
14RMS365410.las	NAD83 (National Spatial Reference System 2011)	1116	North American Vertical Datum 1988	5103
14RMS365425.las	NAD83 (National Spatial Reference System 2011)	1116	North American Vertical Datum 1988	5103
14RMS365440.las	NAD83 (National Spatial Reference System 2011)	1116	North American Vertical Datum 1988	5103
14RMS365455.las	NAD83 (National Spatial Reference System 2011)	1116	North American Vertical Datum 1988	5103
14RMS365470.las	NAD83 (National Spatial Reference System 2011)	1116	North American Vertical Datum 1988	5103
14RMS365485.las	NAD83 (National Spatial Reference System 2011)	1116	North American Vertical Datum 1988	5103
14RMS365500.las	NAD83 (National Spatial Reference System 2011)	1116	North American Vertical Datum 1988	5103
14RMS365515.las	NAD83 (National Spatial Reference System 2011)	1116	North American Vertical Datum 1988	5103
14RMS365530.las	NAD83 (National Spatial Reference System 2011)	1116	North American Vertical Datum 1988	5103
14RMS365545.las	NAD83 (National Spatial Reference System 2011)	1116	North American Vertical Datum 1988	5103
14RMS365560.las	NAD83 (National Spatial Reference System 2011)	1116	North American Vertical Datum 1988	5103
14RMS365575.las	NAD83 (National Spatial Reference System 2011)	1116	North American Vertical Datum 1988	5103
14RMS365590.las	NAD83 (National Spatial Reference System 2011)	1116	North American Vertical Datum 1988	5103

DPH-4 Report on Datums (Tiled Data) - continued

File	Horizontal Datum	EPSG Code	Vertical Datum	EPSG Code
14RMS365605.las	NAD83 (National Spatial Reference System 2011)	1116	North American Vertical Datum 1988	5103
14RMS365620.las	NAD83 (National Spatial Reference System 2011)	1116	North American Vertical Datum 1988	5103
14RMS365635.las	NAD83 (National Spatial Reference System 2011)	1116	North American Vertical Datum 1988	5103
14RMS365650.las	NAD83 (National Spatial Reference System 2011)	1116	North American Vertical Datum 1988	5103
14RMS365665.las	NAD83 (National Spatial Reference System 2011)	1116	North American Vertical Datum 1988	5103
14RMS365680.las	NAD83 (National Spatial Reference System 2011)	1116	North American Vertical Datum 1988	5103
14RMS365695.las	NAD83 (National Spatial Reference System 2011)	1116	North American Vertical Datum 1988	5103
14RMS365710.las	NAD83 (National Spatial Reference System 2011)	1116	North American Vertical Datum 1988	5103
14RMS365725.las	NAD83 (National Spatial Reference System 2011)	1116	North American Vertical Datum 1988	5103
14RMS365740.las	NAD83 (National Spatial Reference System 2011)	1116	North American Vertical Datum 1988	5103
14RMS365755.las	NAD83 (National Spatial Reference System 2011)	1116	North American Vertical Datum 1988	5103
14RMS365770.las	NAD83 (National Spatial Reference System 2011)	1116	North American Vertical Datum 1988	5103
14RMS365785.las	NAD83 (National Spatial Reference System 2011)	1116	North American Vertical Datum 1988	5103
14RMS365800.las	NAD83 (National Spatial Reference System 2011)	1116	North American Vertical Datum 1988	5103
14RMS365815.las	NAD83 (National Spatial Reference System 2011)	1116	North American Vertical Datum 1988	5103
14RMS365830.las	NAD83 (National Spatial Reference System 2011)	1116	North American Vertical Datum 1988	5103
14RMS365845.las	NAD83 (National Spatial Reference System 2011)	1116	North American Vertical Datum 1988	5103
14RMS365860.las	NAD83 (National Spatial Reference System 2011)	1116	North American Vertical Datum 1988	5103
14RMS365875.las	NAD83 (National Spatial Reference System 2011)	1116	North American Vertical Datum 1988	5103
14RMS365890.las	NAD83 (National Spatial Reference System 2011)	1116	North American Vertical Datum 1988	5103
14RMS365905.las	NAD83 (National Spatial Reference System 2011)	1116	North American Vertical Datum 1988	5103
14RMS365920.las	NAD83 (National Spatial Reference System 2011)	1116	North American Vertical Datum 1988	5103
14RMS365935.las	NAD83 (National Spatial Reference System 2011)	1116	North American Vertical Datum 1988	5103
14RMS365950.las	NAD83 (National Spatial Reference System 2011)	1116	North American Vertical Datum 1988	5103
14RMS365965.las	NAD83 (National Spatial Reference System 2011)	1116	North American Vertical Datum 1988	5103
14RMS365980.las	NAD83 (National Spatial Reference System 2011)	1116	North American Vertical Datum 1988	5103
14RMS365995.las	NAD83 (National Spatial Reference System 2011)	1116	North American Vertical Datum 1988	5103
14RMS380185.las	NAD83 (National Spatial Reference System 2011)	1116	North American Vertical Datum 1988	5103
14RMS380200.las	NAD83 (National Spatial Reference System 2011)	1116	North American Vertical Datum 1988	5103
14RMS380215.las	NAD83 (National Spatial Reference System 2011)	1116	North American Vertical Datum 1988	5103
14RMS380230.las	NAD83 (National Spatial Reference System 2011)	1116	North American Vertical Datum 1988	5103
14RMS380245.las	NAD83 (National Spatial Reference System 2011)	1116	North American Vertical Datum 1988	5103
14RMS380260.las	NAD83 (National Spatial Reference System 2011)	1116	North American Vertical Datum 1988	5103
14RMS380275.las	NAD83 (National Spatial Reference System 2011)	1116	North American Vertical Datum 1988	5103

DPH-4 Report on Datums (Tiled Data) - continued

File	Horizontal Datum	EPSG Code	Vertical Datum	EPSG Code
14RMS380290.las	NAD83 (National Spatial Reference System 2011)	1116	North American Vertical Datum 1988	5103
14RMS380305.las	NAD83 (National Spatial Reference System 2011)	1116	North American Vertical Datum 1988	5103
14RMS380320.las	NAD83 (National Spatial Reference System 2011)	1116	North American Vertical Datum 1988	5103
14RMS380335.las	NAD83 (National Spatial Reference System 2011)	1116	North American Vertical Datum 1988	5103
14RMS380350.las	NAD83 (National Spatial Reference System 2011)	1116	North American Vertical Datum 1988	5103
14RMS380365.las	NAD83 (National Spatial Reference System 2011)	1116	North American Vertical Datum 1988	5103
14RMS380380.las	NAD83 (National Spatial Reference System 2011)	1116	North American Vertical Datum 1988	5103
14RMS380395.las	NAD83 (National Spatial Reference System 2011)	1116	North American Vertical Datum 1988	5103
14RMS380410.las	NAD83 (National Spatial Reference System 2011)	1116	North American Vertical Datum 1988	5103
14RMS380425.las	NAD83 (National Spatial Reference System 2011)	1116	North American Vertical Datum 1988	5103
14RMS380440.las	NAD83 (National Spatial Reference System 2011)	1116	North American Vertical Datum 1988	5103
14RMS380455.las	NAD83 (National Spatial Reference System 2011)	1116	North American Vertical Datum 1988	5103
14RMS380470.las	NAD83 (National Spatial Reference System 2011)	1116	North American Vertical Datum 1988	5103
14RMS380485.las	NAD83 (National Spatial Reference System 2011)	1116	North American Vertical Datum 1988	5103
14RMS380500.las	NAD83 (National Spatial Reference System 2011)	1116	North American Vertical Datum 1988	5103
14RMS380515.las	NAD83 (National Spatial Reference System 2011)	1116	North American Vertical Datum 1988	5103
14RMS380530.las	NAD83 (National Spatial Reference System 2011)	1116	North American Vertical Datum 1988	5103
14RMS380545.las	NAD83 (National Spatial Reference System 2011)	1116	North American Vertical Datum 1988	5103
14RMS380560.las	NAD83 (National Spatial Reference System 2011)	1116	North American Vertical Datum 1988	5103
14RMS380575.las	NAD83 (National Spatial Reference System 2011)	1116	North American Vertical Datum 1988	5103
14RMS380590.las	NAD83 (National Spatial Reference System 2011)	1116	North American Vertical Datum 1988	5103
14RMS380605.las	NAD83 (National Spatial Reference System 2011)	1116	North American Vertical Datum 1988	5103
14RMS380620.las	NAD83 (National Spatial Reference System 2011)	1116	North American Vertical Datum 1988	5103
14RMS380635.las	NAD83 (National Spatial Reference System 2011)	1116	North American Vertical Datum 1988	5103
14RMS380650.las	NAD83 (National Spatial Reference System 2011)	1116	North American Vertical Datum 1988	5103
14RMS380665.las	NAD83 (National Spatial Reference System 2011)	1116	North American Vertical Datum 1988	5103
14RMS380680.las	NAD83 (National Spatial Reference System 2011)	1116	North American Vertical Datum 1988	5103
14RMS380695.las	NAD83 (National Spatial Reference System 2011)	1116	North American Vertical Datum 1988	5103
14RMS380710.las	NAD83 (National Spatial Reference System 2011)	1116	North American Vertical Datum 1988	5103
14RMS380725.las	NAD83 (National Spatial Reference System 2011)	1116	North American Vertical Datum 1988	5103
14RMS380740.las	NAD83 (National Spatial Reference System 2011)	1116	North American Vertical Datum 1988	5103
14RMS380755.las	NAD83 (National Spatial Reference System 2011)	1116	North American Vertical Datum 1988	5103
14RMS380770.las	NAD83 (National Spatial Reference System 2011)	1116	North American Vertical Datum 1988	5103
14RMS380785.las	NAD83 (National Spatial Reference System 2011)	1116	North American Vertical Datum 1988	5103

DPH-4 Report on Datums (Tiled Data) - continued

File	Horizontal Datum	EPSG Code	Vertical Datum	EPSG Code
14RMS380800.las	NAD83 (National Spatial Reference System 2011)	1116	North American Vertical Datum 1988	5103
14RMS380815.las	NAD83 (National Spatial Reference System 2011)	1116	North American Vertical Datum 1988	5103
14RMS380830.las	NAD83 (National Spatial Reference System 2011)	1116	North American Vertical Datum 1988	5103
14RMS380845.las	NAD83 (National Spatial Reference System 2011)	1116	North American Vertical Datum 1988	5103
14RMS380860.las	NAD83 (National Spatial Reference System 2011)	1116	North American Vertical Datum 1988	5103
14RMS380875.las	NAD83 (National Spatial Reference System 2011)	1116	North American Vertical Datum 1988	5103
14RMS380890.las	NAD83 (National Spatial Reference System 2011)	1116	North American Vertical Datum 1988	5103
14RMS380905.las	NAD83 (National Spatial Reference System 2011)	1116	North American Vertical Datum 1988	5103
14RMS380920.las	NAD83 (National Spatial Reference System 2011)	1116	North American Vertical Datum 1988	5103
14RMS380935.las	NAD83 (National Spatial Reference System 2011)	1116	North American Vertical Datum 1988	5103
14RMS380950.las	NAD83 (National Spatial Reference System 2011)	1116	North American Vertical Datum 1988	5103
14RMS380965.las	NAD83 (National Spatial Reference System 2011)	1116	North American Vertical Datum 1988	5103
14RMS380980.las	NAD83 (National Spatial Reference System 2011)	1116	North American Vertical Datum 1988	5103
14RMS380995.las	NAD83 (National Spatial Reference System 2011)	1116	North American Vertical Datum 1988	5103
14RMS395185.las	NAD83 (National Spatial Reference System 2011)	1116	North American Vertical Datum 1988	5103
14RMS395200.las	NAD83 (National Spatial Reference System 2011)	1116	North American Vertical Datum 1988	5103
14RMS395215.las	NAD83 (National Spatial Reference System 2011)	1116	North American Vertical Datum 1988	5103
14RMS395230.las	NAD83 (National Spatial Reference System 2011)	1116	North American Vertical Datum 1988	5103
14RMS395245.las	NAD83 (National Spatial Reference System 2011)	1116	North American Vertical Datum 1988	5103
14RMS395260.las	NAD83 (National Spatial Reference System 2011)	1116	North American Vertical Datum 1988	5103
14RMS395275.las	NAD83 (National Spatial Reference System 2011)	1116	North American Vertical Datum 1988	5103
14RMS395290.las	NAD83 (National Spatial Reference System 2011)	1116	North American Vertical Datum 1988	5103
14RMS395305.las	NAD83 (National Spatial Reference System 2011)	1116	North American Vertical Datum 1988	5103
14RMS395320.las	NAD83 (National Spatial Reference System 2011)	1116	North American Vertical Datum 1988	5103
14RMS395335.las	NAD83 (National Spatial Reference System 2011)	1116	North American Vertical Datum 1988	5103
14RMS395350.las	NAD83 (National Spatial Reference System 2011)	1116	North American Vertical Datum 1988	5103
14RMS395365.las	NAD83 (National Spatial Reference System 2011)	1116	North American Vertical Datum 1988	5103
14RMS395380.las	NAD83 (National Spatial Reference System 2011)	1116	North American Vertical Datum 1988	5103
14RMS395395.las	NAD83 (National Spatial Reference System 2011)	1116	North American Vertical Datum 1988	5103
14RMS395410.las	NAD83 (National Spatial Reference System 2011)	1116	North American Vertical Datum 1988	5103
14RMS395425.las	NAD83 (National Spatial Reference System 2011)	1116	North American Vertical Datum 1988	5103
14RMS395440.las	NAD83 (National Spatial Reference System 2011)	1116	North American Vertical Datum 1988	5103
14RMS395455.las	NAD83 (National Spatial Reference System 2011)	1116	North American Vertical Datum 1988	5103
14RMS395470.las	NAD83 (National Spatial Reference System 2011)	1116	North American Vertical Datum 1988	5103

DPH-4 Report on Datums (Tiled Data) - continued

File	Horizontal Datum	EPSG Code	Vertical Datum	EPSG Code
14RMS395485.las	NAD83 (National Spatial Reference System 2011)	1116	North American Vertical Datum 1988	5103
14RMS395500.las	NAD83 (National Spatial Reference System 2011)	1116	North American Vertical Datum 1988	5103
14RMS395515.las	NAD83 (National Spatial Reference System 2011)	1116	North American Vertical Datum 1988	5103
14RMS395530.las	NAD83 (National Spatial Reference System 2011)	1116	North American Vertical Datum 1988	5103
14RMS395545.las	NAD83 (National Spatial Reference System 2011)	1116	North American Vertical Datum 1988	5103
14RMS395560.las	NAD83 (National Spatial Reference System 2011)	1116	North American Vertical Datum 1988	5103
14RMS395575.las	NAD83 (National Spatial Reference System 2011)	1116	North American Vertical Datum 1988	5103
14RMS395590.las	NAD83 (National Spatial Reference System 2011)	1116	North American Vertical Datum 1988	5103
14RMS395605.las	NAD83 (National Spatial Reference System 2011)	1116	North American Vertical Datum 1988	5103
14RMS395620.las	NAD83 (National Spatial Reference System 2011)	1116	North American Vertical Datum 1988	5103
14RMS395635.las	NAD83 (National Spatial Reference System 2011)	1116	North American Vertical Datum 1988	5103
14RMS395650.las	NAD83 (National Spatial Reference System 2011)	1116	North American Vertical Datum 1988	5103
14RMS395665.las	NAD83 (National Spatial Reference System 2011)	1116	North American Vertical Datum 1988	5103
14RMS395680.las	NAD83 (National Spatial Reference System 2011)	1116	North American Vertical Datum 1988	5103
14RMS395695.las	NAD83 (National Spatial Reference System 2011)	1116	North American Vertical Datum 1988	5103
14RMS395710.las	NAD83 (National Spatial Reference System 2011)	1116	North American Vertical Datum 1988	5103
14RMS395725.las	NAD83 (National Spatial Reference System 2011)	1116	North American Vertical Datum 1988	5103
14RMS395740.las	NAD83 (National Spatial Reference System 2011)	1116	North American Vertical Datum 1988	5103
14RMS395755.las	NAD83 (National Spatial Reference System 2011)	1116	North American Vertical Datum 1988	5103
14RMS395770.las	NAD83 (National Spatial Reference System 2011)	1116	North American Vertical Datum 1988	5103
14RMS395785.las	NAD83 (National Spatial Reference System 2011)	1116	North American Vertical Datum 1988	5103
14RMS395800.las	NAD83 (National Spatial Reference System 2011)	1116	North American Vertical Datum 1988	5103
14RMS395815.las	NAD83 (National Spatial Reference System 2011)	1116	North American Vertical Datum 1988	5103
14RMS395830.las	NAD83 (National Spatial Reference System 2011)	1116	North American Vertical Datum 1988	5103
14RMS395845.las	NAD83 (National Spatial Reference System 2011)	1116	North American Vertical Datum 1988	5103
14RMS395860.las	NAD83 (National Spatial Reference System 2011)	1116	North American Vertical Datum 1988	5103
14RMS395875.las	NAD83 (National Spatial Reference System 2011)	1116	North American Vertical Datum 1988	5103
14RMS395890.las	NAD83 (National Spatial Reference System 2011)	1116	North American Vertical Datum 1988	5103
14RMS395905.las	NAD83 (National Spatial Reference System 2011)	1116	North American Vertical Datum 1988	5103
14RMS395920.las	NAD83 (National Spatial Reference System 2011)	1116	North American Vertical Datum 1988	5103
14RMS395935.las	NAD83 (National Spatial Reference System 2011)	1116	North American Vertical Datum 1988	5103
14RMS395950.las	NAD83 (National Spatial Reference System 2011)	1116	North American Vertical Datum 1988	5103
14RMS395965.las	NAD83 (National Spatial Reference System 2011)	1116	North American Vertical Datum 1988	5103
14RMS395980.las	NAD83 (National Spatial Reference System 2011)	1116	North American Vertical Datum 1988	5103

DPH-4 Report on Datums (Tiled Data) - continued

File	Horizontal Datum	EPSG Code	Vertical Datum	EPSG Code
14RMS395995.las	NAD83 (National Spatial Reference System 2011)	1116	North American Vertical Datum 1988	5103
14RMS410185.las	NAD83 (National Spatial Reference System 2011)	1116	North American Vertical Datum 1988	5103
14RMS410200.las	NAD83 (National Spatial Reference System 2011)	1116	North American Vertical Datum 1988	5103
14RMS410215.las	NAD83 (National Spatial Reference System 2011)	1116	North American Vertical Datum 1988	5103
14RMS410230.las	NAD83 (National Spatial Reference System 2011)	1116	North American Vertical Datum 1988	5103
14RMS410245.las	NAD83 (National Spatial Reference System 2011)	1116	North American Vertical Datum 1988	5103
14RMS410260.las	NAD83 (National Spatial Reference System 2011)	1116	North American Vertical Datum 1988	5103
14RMS410275.las	NAD83 (National Spatial Reference System 2011)	1116	North American Vertical Datum 1988	5103
14RMS410290.las	NAD83 (National Spatial Reference System 2011)	1116	North American Vertical Datum 1988	5103
14RMS410305.las	NAD83 (National Spatial Reference System 2011)	1116	North American Vertical Datum 1988	5103
14RMS410320.las	NAD83 (National Spatial Reference System 2011)	1116	North American Vertical Datum 1988	5103
14RMS410335.las	NAD83 (National Spatial Reference System 2011)	1116	North American Vertical Datum 1988	5103
14RMS410350.las	NAD83 (National Spatial Reference System 2011)	1116	North American Vertical Datum 1988	5103
14RMS410365.las	NAD83 (National Spatial Reference System 2011)	1116	North American Vertical Datum 1988	5103
14RMS410380.las	NAD83 (National Spatial Reference System 2011)	1116	North American Vertical Datum 1988	5103
14RMS410395.las	NAD83 (National Spatial Reference System 2011)	1116	North American Vertical Datum 1988	5103
14RMS410410.las	NAD83 (National Spatial Reference System 2011)	1116	North American Vertical Datum 1988	5103
14RMS410425.las	NAD83 (National Spatial Reference System 2011)	1116	North American Vertical Datum 1988	5103
14RMS410440.las	NAD83 (National Spatial Reference System 2011)	1116	North American Vertical Datum 1988	5103
14RMS410455.las	NAD83 (National Spatial Reference System 2011)	1116	North American Vertical Datum 1988	5103
14RMS410470.las	NAD83 (National Spatial Reference System 2011)	1116	North American Vertical Datum 1988	5103
14RMS410485.las	NAD83 (National Spatial Reference System 2011)	1116	North American Vertical Datum 1988	5103
14RMS410500.las	NAD83 (National Spatial Reference System 2011)	1116	North American Vertical Datum 1988	5103
14RMS410515.las	NAD83 (National Spatial Reference System 2011)	1116	North American Vertical Datum 1988	5103
14RMS410530.las	NAD83 (National Spatial Reference System 2011)	1116	North American Vertical Datum 1988	5103
14RMS410545.las	NAD83 (National Spatial Reference System 2011)	1116	North American Vertical Datum 1988	5103
14RMS410560.las	NAD83 (National Spatial Reference System 2011)	1116	North American Vertical Datum 1988	5103
14RMS410575.las	NAD83 (National Spatial Reference System 2011)	1116	North American Vertical Datum 1988	5103
14RMS410590.las	NAD83 (National Spatial Reference System 2011)	1116	North American Vertical Datum 1988	5103
14RMS410605.las	NAD83 (National Spatial Reference System 2011)	1116	North American Vertical Datum 1988	5103
14RMS410620.las	NAD83 (National Spatial Reference System 2011)	1116	North American Vertical Datum 1988	5103
14RMS410635.las	NAD83 (National Spatial Reference System 2011)	1116	North American Vertical Datum 1988	5103
14RMS410650.las	NAD83 (National Spatial Reference System 2011)	1116	North American Vertical Datum 1988	5103
14RMS410665.las	NAD83 (National Spatial Reference System 2011)	1116	North American Vertical Datum 1988	5103

DPH-4 Report on Datums (Tiled Data) - continued

File	Horizontal Datum	EPSG Code	Vertical Datum	EPSG Code
14RMS410680.las	NAD83 (National Spatial Reference System 2011)	1116	North American Vertical Datum 1988	5103
14RMS410695.las	NAD83 (National Spatial Reference System 2011)	1116	North American Vertical Datum 1988	5103
14RMS410710.las	NAD83 (National Spatial Reference System 2011)	1116	North American Vertical Datum 1988	5103
14RMS410725.las	NAD83 (National Spatial Reference System 2011)	1116	North American Vertical Datum 1988	5103
14RMS410740.las	NAD83 (National Spatial Reference System 2011)	1116	North American Vertical Datum 1988	5103
14RMS410755.las	NAD83 (National Spatial Reference System 2011)	1116	North American Vertical Datum 1988	5103
14RMS410770.las	NAD83 (National Spatial Reference System 2011)	1116	North American Vertical Datum 1988	5103
14RMS410785.las	NAD83 (National Spatial Reference System 2011)	1116	North American Vertical Datum 1988	5103
14RMS410800.las	NAD83 (National Spatial Reference System 2011)	1116	North American Vertical Datum 1988	5103
14RMS410815.las	NAD83 (National Spatial Reference System 2011)	1116	North American Vertical Datum 1988	5103
14RMS410830.las	NAD83 (National Spatial Reference System 2011)	1116	North American Vertical Datum 1988	5103
14RMS410845.las	NAD83 (National Spatial Reference System 2011)	1116	North American Vertical Datum 1988	5103
14RMS410860.las	NAD83 (National Spatial Reference System 2011)	1116	North American Vertical Datum 1988	5103
14RMS410875.las	NAD83 (National Spatial Reference System 2011)	1116	North American Vertical Datum 1988	5103
14RMS410890.las	NAD83 (National Spatial Reference System 2011)	1116	North American Vertical Datum 1988	5103
14RMS410905.las	NAD83 (National Spatial Reference System 2011)	1116	North American Vertical Datum 1988	5103
14RMS410920.las	NAD83 (National Spatial Reference System 2011)	1116	North American Vertical Datum 1988	5103
14RMS410935.las	NAD83 (National Spatial Reference System 2011)	1116	North American Vertical Datum 1988	5103
14RMS410950.las	NAD83 (National Spatial Reference System 2011)	1116	North American Vertical Datum 1988	5103
14RMS410965.las	NAD83 (National Spatial Reference System 2011)	1116	North American Vertical Datum 1988	5103
14RMS410980.las	NAD83 (National Spatial Reference System 2011)	1116	North American Vertical Datum 1988	5103
14RMS410995.las	NAD83 (National Spatial Reference System 2011)	1116	North American Vertical Datum 1988	5103
14RMS425185.las	NAD83 (National Spatial Reference System 2011)	1116	North American Vertical Datum 1988	5103
14RMS425200.las	NAD83 (National Spatial Reference System 2011)	1116	North American Vertical Datum 1988	5103
14RMS425215.las	NAD83 (National Spatial Reference System 2011)	1116	North American Vertical Datum 1988	5103
14RMS425230.las	NAD83 (National Spatial Reference System 2011)	1116	North American Vertical Datum 1988	5103
14RMS425245.las	NAD83 (National Spatial Reference System 2011)	1116	North American Vertical Datum 1988	5103
14RMS425260.las	NAD83 (National Spatial Reference System 2011)	1116	North American Vertical Datum 1988	5103
14RMS425275.las	NAD83 (National Spatial Reference System 2011)	1116	North American Vertical Datum 1988	5103
14RMS425290.las	NAD83 (National Spatial Reference System 2011)	1116	North American Vertical Datum 1988	5103
14RMS425305.las	NAD83 (National Spatial Reference System 2011)	1116	North American Vertical Datum 1988	5103
14RMS425320.las	NAD83 (National Spatial Reference System 2011)	1116	North American Vertical Datum 1988	5103
14RMS425335.las	NAD83 (National Spatial Reference System 2011)	1116	North American Vertical Datum 1988	5103
14RMS425350.las	NAD83 (National Spatial Reference System 2011)	1116	North American Vertical Datum 1988	5103

DPH-4 Report on Datums (Tiled Data) - continued

File	Horizontal Datum	EPSG Code	Vertical Datum	EPSG Code
14RMS425365.las	NAD83 (National Spatial Reference System 2011)	1116	North American Vertical Datum 1988	5103
14RMS425380.las	NAD83 (National Spatial Reference System 2011)	1116	North American Vertical Datum 1988	5103
14RMS425395.las	NAD83 (National Spatial Reference System 2011)	1116	North American Vertical Datum 1988	5103
14RMS425410.las	NAD83 (National Spatial Reference System 2011)	1116	North American Vertical Datum 1988	5103
14RMS425425.las	NAD83 (National Spatial Reference System 2011)	1116	North American Vertical Datum 1988	5103
14RMS425440.las	NAD83 (National Spatial Reference System 2011)	1116	North American Vertical Datum 1988	5103
14RMS425455.las	NAD83 (National Spatial Reference System 2011)	1116	North American Vertical Datum 1988	5103
14RMS425470.las	NAD83 (National Spatial Reference System 2011)	1116	North American Vertical Datum 1988	5103
14RMS425485.las	NAD83 (National Spatial Reference System 2011)	1116	North American Vertical Datum 1988	5103
14RMS425500.las	NAD83 (National Spatial Reference System 2011)	1116	North American Vertical Datum 1988	5103
14RMS425515.las	NAD83 (National Spatial Reference System 2011)	1116	North American Vertical Datum 1988	5103
14RMS425530.las	NAD83 (National Spatial Reference System 2011)	1116	North American Vertical Datum 1988	5103
14RMS425545.las	NAD83 (National Spatial Reference System 2011)	1116	North American Vertical Datum 1988	5103
14RMS425560.las	NAD83 (National Spatial Reference System 2011)	1116	North American Vertical Datum 1988	5103
14RMS425575.las	NAD83 (National Spatial Reference System 2011)	1116	North American Vertical Datum 1988	5103
14RMS425590.las	NAD83 (National Spatial Reference System 2011)	1116	North American Vertical Datum 1988	5103
14RMS425605.las	NAD83 (National Spatial Reference System 2011)	1116	North American Vertical Datum 1988	5103
14RMS425620.las	NAD83 (National Spatial Reference System 2011)	1116	North American Vertical Datum 1988	5103
14RMS425635.las	NAD83 (National Spatial Reference System 2011)	1116	North American Vertical Datum 1988	5103
14RMS425650.las	NAD83 (National Spatial Reference System 2011)	1116	North American Vertical Datum 1988	5103
14RMS425665.las	NAD83 (National Spatial Reference System 2011)	1116	North American Vertical Datum 1988	5103
14RMS425680.las	NAD83 (National Spatial Reference System 2011)	1116	North American Vertical Datum 1988	5103
14RMS425695.las	NAD83 (National Spatial Reference System 2011)	1116	North American Vertical Datum 1988	5103
14RMS425710.las	NAD83 (National Spatial Reference System 2011)	1116	North American Vertical Datum 1988	5103
14RMS425725.las	NAD83 (National Spatial Reference System 2011)	1116	North American Vertical Datum 1988	5103
14RMS425740.las	NAD83 (National Spatial Reference System 2011)	1116	North American Vertical Datum 1988	5103
14RMS425755.las	NAD83 (National Spatial Reference System 2011)	1116	North American Vertical Datum 1988	5103
14RMS425770.las	NAD83 (National Spatial Reference System 2011)	1116	North American Vertical Datum 1988	5103
14RMS425785.las	NAD83 (National Spatial Reference System 2011)	1116	North American Vertical Datum 1988	5103
14RMS425800.las	NAD83 (National Spatial Reference System 2011)	1116	North American Vertical Datum 1988	5103
14RMS425815.las	NAD83 (National Spatial Reference System 2011)	1116	North American Vertical Datum 1988	5103
14RMS425830.las	NAD83 (National Spatial Reference System 2011)	1116	North American Vertical Datum 1988	5103
14RMS425845.las	NAD83 (National Spatial Reference System 2011)	1116	North American Vertical Datum 1988	5103
14RMS425860.las	NAD83 (National Spatial Reference System 2011)	1116	North American Vertical Datum 1988	5103

DPH-4 Report on Datums (Tiled Data) - continued

File	Horizontal Datum	EPSG Code	Vertical Datum	EPSG Code
14RMS425875.las	NAD83 (National Spatial Reference System 2011)	1116	North American Vertical Datum 1988	5103
14RMS425890.las	NAD83 (National Spatial Reference System 2011)	1116	North American Vertical Datum 1988	5103
14RMS425905.las	NAD83 (National Spatial Reference System 2011)	1116	North American Vertical Datum 1988	5103
14RMS425920.las	NAD83 (National Spatial Reference System 2011)	1116	North American Vertical Datum 1988	5103
14RMS425935.las	NAD83 (National Spatial Reference System 2011)	1116	North American Vertical Datum 1988	5103
14RMS425950.las	NAD83 (National Spatial Reference System 2011)	1116	North American Vertical Datum 1988	5103
14RMS425965.las	NAD83 (National Spatial Reference System 2011)	1116	North American Vertical Datum 1988	5103
14RMS425980.las	NAD83 (National Spatial Reference System 2011)	1116	North American Vertical Datum 1988	5103
14RMS425995.las	NAD83 (National Spatial Reference System 2011)	1116	North American Vertical Datum 1988	5103
14RMS440185.las	NAD83 (National Spatial Reference System 2011)	1116	North American Vertical Datum 1988	5103
14RMS440200.las	NAD83 (National Spatial Reference System 2011)	1116	North American Vertical Datum 1988	5103
14RMS440215.las	NAD83 (National Spatial Reference System 2011)	1116	North American Vertical Datum 1988	5103
14RMS440230.las	NAD83 (National Spatial Reference System 2011)	1116	North American Vertical Datum 1988	5103
14RMS440245.las	NAD83 (National Spatial Reference System 2011)	1116	North American Vertical Datum 1988	5103
14RMS440260.las	NAD83 (National Spatial Reference System 2011)	1116	North American Vertical Datum 1988	5103
14RMS440275.las	NAD83 (National Spatial Reference System 2011)	1116	North American Vertical Datum 1988	5103
14RMS440290.las	NAD83 (National Spatial Reference System 2011)	1116	North American Vertical Datum 1988	5103
14RMS440305.las	NAD83 (National Spatial Reference System 2011)	1116	North American Vertical Datum 1988	5103
14RMS440320.las	NAD83 (National Spatial Reference System 2011)	1116	North American Vertical Datum 1988	5103
14RMS440335.las	NAD83 (National Spatial Reference System 2011)	1116	North American Vertical Datum 1988	5103
14RMS440350.las	NAD83 (National Spatial Reference System 2011)	1116	North American Vertical Datum 1988	5103
14RMS440365.las	NAD83 (National Spatial Reference System 2011)	1116	North American Vertical Datum 1988	5103
14RMS440380.las	NAD83 (National Spatial Reference System 2011)	1116	North American Vertical Datum 1988	5103
14RMS440395.las	NAD83 (National Spatial Reference System 2011)	1116	North American Vertical Datum 1988	5103
14RMS440410.las	NAD83 (National Spatial Reference System 2011)	1116	North American Vertical Datum 1988	5103
14RMS440425.las	NAD83 (National Spatial Reference System 2011)	1116	North American Vertical Datum 1988	5103
14RMS440440.las	NAD83 (National Spatial Reference System 2011)	1116	North American Vertical Datum 1988	5103
14RMS440455.las	NAD83 (National Spatial Reference System 2011)	1116	North American Vertical Datum 1988	5103
14RMS440470.las	NAD83 (National Spatial Reference System 2011)	1116	North American Vertical Datum 1988	5103
14RMS440485.las	NAD83 (National Spatial Reference System 2011)	1116	North American Vertical Datum 1988	5103
14RMS440500.las	NAD83 (National Spatial Reference System 2011)	1116	North American Vertical Datum 1988	5103
14RMS440515.las	NAD83 (National Spatial Reference System 2011)	1116	North American Vertical Datum 1988	5103
14RMS440530.las	NAD83 (National Spatial Reference System 2011)	1116	North American Vertical Datum 1988	5103
14RMS440545.las	NAD83 (National Spatial Reference System 2011)	1116	North American Vertical Datum 1988	5103

DPH-4 Report on Datums (Tiled Data) - continued

File	Horizontal Datum	EPSG Code	Vertical Datum	EPSG Code
14RMS440560.las	NAD83 (National Spatial Reference System 2011)	1116	North American Vertical Datum 1988	5103
14RMS440575.las	NAD83 (National Spatial Reference System 2011)	1116	North American Vertical Datum 1988	5103
14RMS440590.las	NAD83 (National Spatial Reference System 2011)	1116	North American Vertical Datum 1988	5103
14RMS440605.las	NAD83 (National Spatial Reference System 2011)	1116	North American Vertical Datum 1988	5103
14RMS440620.las	NAD83 (National Spatial Reference System 2011)	1116	North American Vertical Datum 1988	5103
14RMS440635.las	NAD83 (National Spatial Reference System 2011)	1116	North American Vertical Datum 1988	5103
14RMS440650.las	NAD83 (National Spatial Reference System 2011)	1116	North American Vertical Datum 1988	5103
14RMS440665.las	NAD83 (National Spatial Reference System 2011)	1116	North American Vertical Datum 1988	5103
14RMS440680.las	NAD83 (National Spatial Reference System 2011)	1116	North American Vertical Datum 1988	5103
14RMS440695.las	NAD83 (National Spatial Reference System 2011)	1116	North American Vertical Datum 1988	5103
14RMS440710.las	NAD83 (National Spatial Reference System 2011)	1116	North American Vertical Datum 1988	5103
14RMS440725.las	NAD83 (National Spatial Reference System 2011)	1116	North American Vertical Datum 1988	5103
14RMS440740.las	NAD83 (National Spatial Reference System 2011)	1116	North American Vertical Datum 1988	5103
14RMS440755.las	NAD83 (National Spatial Reference System 2011)	1116	North American Vertical Datum 1988	5103
14RMS440770.las	NAD83 (National Spatial Reference System 2011)	1116	North American Vertical Datum 1988	5103
14RMS440785.las	NAD83 (National Spatial Reference System 2011)	1116	North American Vertical Datum 1988	5103
14RMS440800.las	NAD83 (National Spatial Reference System 2011)	1116	North American Vertical Datum 1988	5103
14RMS440815.las	NAD83 (National Spatial Reference System 2011)	1116	North American Vertical Datum 1988	5103
14RMS440830.las	NAD83 (National Spatial Reference System 2011)	1116	North American Vertical Datum 1988	5103
14RMS440845.las	NAD83 (National Spatial Reference System 2011)	1116	North American Vertical Datum 1988	5103
14RMS440860.las	NAD83 (National Spatial Reference System 2011)	1116	North American Vertical Datum 1988	5103
14RMS440875.las	NAD83 (National Spatial Reference System 2011)	1116	North American Vertical Datum 1988	5103
14RMS440890.las	NAD83 (National Spatial Reference System 2011)	1116	North American Vertical Datum 1988	5103
14RMS440905.las	NAD83 (National Spatial Reference System 2011)	1116	North American Vertical Datum 1988	5103
14RMS440920.las	NAD83 (National Spatial Reference System 2011)	1116	North American Vertical Datum 1988	5103
14RMS440935.las	NAD83 (National Spatial Reference System 2011)	1116	North American Vertical Datum 1988	5103
14RMS440950.las	NAD83 (National Spatial Reference System 2011)	1116	North American Vertical Datum 1988	5103
14RMS440965.las	NAD83 (National Spatial Reference System 2011)	1116	North American Vertical Datum 1988	5103
14RMS440980.las	NAD83 (National Spatial Reference System 2011)	1116	North American Vertical Datum 1988	5103
14RMS440995.las	NAD83 (National Spatial Reference System 2011)	1116	North American Vertical Datum 1988	5103
14RMS455185.las	NAD83 (National Spatial Reference System 2011)	1116	North American Vertical Datum 1988	5103
14RMS455200.las	NAD83 (National Spatial Reference System 2011)	1116	North American Vertical Datum 1988	5103
14RMS455215.las	NAD83 (National Spatial Reference System 2011)	1116	North American Vertical Datum 1988	5103
14RMS455230.las	NAD83 (National Spatial Reference System 2011)	1116	North American Vertical Datum 1988	5103

DPH-4 Report on Datums (Tiled Data) - continued

File	Horizontal Datum	EPSG Code	Vertical Datum	EPSG Code
14RMS455245.las	NAD83 (National Spatial Reference System 2011)	1116	North American Vertical Datum 1988	5103
14RMS455260.las	NAD83 (National Spatial Reference System 2011)	1116	North American Vertical Datum 1988	5103
14RMS455275.las	NAD83 (National Spatial Reference System 2011)	1116	North American Vertical Datum 1988	5103
14RMS455290.las	NAD83 (National Spatial Reference System 2011)	1116	North American Vertical Datum 1988	5103
14RMS455305.las	NAD83 (National Spatial Reference System 2011)	1116	North American Vertical Datum 1988	5103
14RMS455320.las	NAD83 (National Spatial Reference System 2011)	1116	North American Vertical Datum 1988	5103
14RMS455335.las	NAD83 (National Spatial Reference System 2011)	1116	North American Vertical Datum 1988	5103
14RMS455350.las	NAD83 (National Spatial Reference System 2011)	1116	North American Vertical Datum 1988	5103
14RMS455365.las	NAD83 (National Spatial Reference System 2011)	1116	North American Vertical Datum 1988	5103
14RMS455380.las	NAD83 (National Spatial Reference System 2011)	1116	North American Vertical Datum 1988	5103
14RMS455395.las	NAD83 (National Spatial Reference System 2011)	1116	North American Vertical Datum 1988	5103
14RMS455410.las	NAD83 (National Spatial Reference System 2011)	1116	North American Vertical Datum 1988	5103
14RMS455425.las	NAD83 (National Spatial Reference System 2011)	1116	North American Vertical Datum 1988	5103
14RMS455440.las	NAD83 (National Spatial Reference System 2011)	1116	North American Vertical Datum 1988	5103
14RMS455455.las	NAD83 (National Spatial Reference System 2011)	1116	North American Vertical Datum 1988	5103
14RMS455470.las	NAD83 (National Spatial Reference System 2011)	1116	North American Vertical Datum 1988	5103
14RMS455485.las	NAD83 (National Spatial Reference System 2011)	1116	North American Vertical Datum 1988	5103
14RMS455500.las	NAD83 (National Spatial Reference System 2011)	1116	North American Vertical Datum 1988	5103
14RMS455515.las	NAD83 (National Spatial Reference System 2011)	1116	North American Vertical Datum 1988	5103
14RMS455530.las	NAD83 (National Spatial Reference System 2011)	1116	North American Vertical Datum 1988	5103
14RMS455545.las	NAD83 (National Spatial Reference System 2011)	1116	North American Vertical Datum 1988	5103
14RMS455560.las	NAD83 (National Spatial Reference System 2011)	1116	North American Vertical Datum 1988	5103
14RMS455575.las	NAD83 (National Spatial Reference System 2011)	1116	North American Vertical Datum 1988	5103
14RMS455590.las	NAD83 (National Spatial Reference System 2011)	1116	North American Vertical Datum 1988	5103
14RMS455605.las	NAD83 (National Spatial Reference System 2011)	1116	North American Vertical Datum 1988	5103
14RMS455620.las	NAD83 (National Spatial Reference System 2011)	1116	North American Vertical Datum 1988	5103
14RMS455635.las	NAD83 (National Spatial Reference System 2011)	1116	North American Vertical Datum 1988	5103
14RMS455860.las	NAD83 (National Spatial Reference System 2011)	1116	North American Vertical Datum 1988	5103
14RMS455875.las	NAD83 (National Spatial Reference System 2011)	1116	North American Vertical Datum 1988	5103
14RMS455890.las	NAD83 (National Spatial Reference System 2011)	1116	North American Vertical Datum 1988	5103
14RMS455905.las	NAD83 (National Spatial Reference System 2011)	1116	North American Vertical Datum 1988	5103
14RMS455920.las	NAD83 (National Spatial Reference System 2011)	1116	North American Vertical Datum 1988	5103
14RMS455935.las	NAD83 (National Spatial Reference System 2011)	1116	North American Vertical Datum 1988	5103
14RMS455950.las	NAD83 (National Spatial Reference System 2011)	1116	North American Vertical Datum 1988	5103

DPH-4 Report on Datums (Tiled Data) - continued

File	Horizontal Datum	EPSG Code	Vertical Datum	EPSG Code
14RMS455965.las	NAD83 (National Spatial Reference System 2011)	1116	North American Vertical Datum 1988	5103
14RMS455980.las	NAD83 (National Spatial Reference System 2011)	1116	North American Vertical Datum 1988	5103
14RMS455995.las	NAD83 (National Spatial Reference System 2011)	1116	North American Vertical Datum 1988	5103
14RMS470185.las	NAD83 (National Spatial Reference System 2011)	1116	North American Vertical Datum 1988	5103
14RMS470200.las	NAD83 (National Spatial Reference System 2011)	1116	North American Vertical Datum 1988	5103
14RMS470215.las	NAD83 (National Spatial Reference System 2011)	1116	North American Vertical Datum 1988	5103
14RMS470230.las	NAD83 (National Spatial Reference System 2011)	1116	North American Vertical Datum 1988	5103
14RMS470245.las	NAD83 (National Spatial Reference System 2011)	1116	North American Vertical Datum 1988	5103
14RMS470260.las	NAD83 (National Spatial Reference System 2011)	1116	North American Vertical Datum 1988	5103
14RMS470275.las	NAD83 (National Spatial Reference System 2011)	1116	North American Vertical Datum 1988	5103
14RMS470290.las	NAD83 (National Spatial Reference System 2011)	1116	North American Vertical Datum 1988	5103
14RMS470305.las	NAD83 (National Spatial Reference System 2011)	1116	North American Vertical Datum 1988	5103
14RMS470320.las	NAD83 (National Spatial Reference System 2011)	1116	North American Vertical Datum 1988	5103
14RMS470335.las	NAD83 (National Spatial Reference System 2011)	1116	North American Vertical Datum 1988	5103
14RMS470350.las	NAD83 (National Spatial Reference System 2011)	1116	North American Vertical Datum 1988	5103
14RMS470365.las	NAD83 (National Spatial Reference System 2011)	1116	North American Vertical Datum 1988	5103
14RMS470380.las	NAD83 (National Spatial Reference System 2011)	1116	North American Vertical Datum 1988	5103
14RMS470395.las	NAD83 (National Spatial Reference System 2011)	1116	North American Vertical Datum 1988	5103
14RMS470410.las	NAD83 (National Spatial Reference System 2011)	1116	North American Vertical Datum 1988	5103
14RMS470425.las	NAD83 (National Spatial Reference System 2011)	1116	North American Vertical Datum 1988	5103
14RMS470440.las	NAD83 (National Spatial Reference System 2011)	1116	North American Vertical Datum 1988	5103
14RMS470455.las	NAD83 (National Spatial Reference System 2011)	1116	North American Vertical Datum 1988	5103
14RMS470470.las	NAD83 (National Spatial Reference System 2011)	1116	North American Vertical Datum 1988	5103
14RMS470485.las	NAD83 (National Spatial Reference System 2011)	1116	North American Vertical Datum 1988	5103
14RMS470500.las	NAD83 (National Spatial Reference System 2011)	1116	North American Vertical Datum 1988	5103
14RMS470515.las	NAD83 (National Spatial Reference System 2011)	1116	North American Vertical Datum 1988	5103
14RMS470530.las	NAD83 (National Spatial Reference System 2011)	1116	North American Vertical Datum 1988	5103
14RMS470545.las	NAD83 (National Spatial Reference System 2011)	1116	North American Vertical Datum 1988	5103
14RMS470560.las	NAD83 (National Spatial Reference System 2011)	1116	North American Vertical Datum 1988	5103
14RMS470575.las	NAD83 (National Spatial Reference System 2011)	1116	North American Vertical Datum 1988	5103
14RMS470590.las	NAD83 (National Spatial Reference System 2011)	1116	North American Vertical Datum 1988	5103
14RMS470605.las	NAD83 (National Spatial Reference System 2011)	1116	North American Vertical Datum 1988	5103
14RMS470620.las	NAD83 (National Spatial Reference System 2011)	1116	North American Vertical Datum 1988	5103
14RMS470635.las	NAD83 (National Spatial Reference System 2011)	1116	North American Vertical Datum 1988	5103

DPH-4 Report on Datums (Tiled Data) - continued

File	Horizontal Datum	EPSG Code	Vertical Datum	EPSG Code
14RMS470860.las	NAD83 (National Spatial Reference System 2011)	1116	North American Vertical Datum 1988	5103
14RMS470875.las	NAD83 (National Spatial Reference System 2011)	1116	North American Vertical Datum 1988	5103
14RMS470890.las	NAD83 (National Spatial Reference System 2011)	1116	North American Vertical Datum 1988	5103
14RMS470905.las	NAD83 (National Spatial Reference System 2011)	1116	North American Vertical Datum 1988	5103
14RMS470920.las	NAD83 (National Spatial Reference System 2011)	1116	North American Vertical Datum 1988	5103
14RMS470935.las	NAD83 (National Spatial Reference System 2011)	1116	North American Vertical Datum 1988	5103
14RMS470950.las	NAD83 (National Spatial Reference System 2011)	1116	North American Vertical Datum 1988	5103
14RMS470965.las	NAD83 (National Spatial Reference System 2011)	1116	North American Vertical Datum 1988	5103
14RMS470980.las	NAD83 (National Spatial Reference System 2011)	1116	North American Vertical Datum 1988	5103
14RMS470995.las	NAD83 (National Spatial Reference System 2011)	1116	North American Vertical Datum 1988	5103
14RMS485185.las	NAD83 (National Spatial Reference System 2011)	1116	North American Vertical Datum 1988	5103
14RMS485200.las	NAD83 (National Spatial Reference System 2011)	1116	North American Vertical Datum 1988	5103
14RMS485215.las	NAD83 (National Spatial Reference System 2011)	1116	North American Vertical Datum 1988	5103
14RMS485230.las	NAD83 (National Spatial Reference System 2011)	1116	North American Vertical Datum 1988	5103
14RMS485245.las	NAD83 (National Spatial Reference System 2011)	1116	North American Vertical Datum 1988	5103
14RMS485260.las	NAD83 (National Spatial Reference System 2011)	1116	North American Vertical Datum 1988	5103
14RMS485275.las	NAD83 (National Spatial Reference System 2011)	1116	North American Vertical Datum 1988	5103
14RMS485290.las	NAD83 (National Spatial Reference System 2011)	1116	North American Vertical Datum 1988	5103
14RMS485305.las	NAD83 (National Spatial Reference System 2011)	1116	North American Vertical Datum 1988	5103
14RMS485320.las	NAD83 (National Spatial Reference System 2011)	1116	North American Vertical Datum 1988	5103
14RMS485335.las	NAD83 (National Spatial Reference System 2011)	1116	North American Vertical Datum 1988	5103
14RMS485350.las	NAD83 (National Spatial Reference System 2011)	1116	North American Vertical Datum 1988	5103
14RMS485365.las	NAD83 (National Spatial Reference System 2011)	1116	North American Vertical Datum 1988	5103
14RMS485380.las	NAD83 (National Spatial Reference System 2011)	1116	North American Vertical Datum 1988	5103
14RMS485395.las	NAD83 (National Spatial Reference System 2011)	1116	North American Vertical Datum 1988	5103
14RMS485410.las	NAD83 (National Spatial Reference System 2011)	1116	North American Vertical Datum 1988	5103
14RMS485425.las	NAD83 (National Spatial Reference System 2011)	1116	North American Vertical Datum 1988	5103
14RMS485440.las	NAD83 (National Spatial Reference System 2011)	1116	North American Vertical Datum 1988	5103
14RMS485455.las	NAD83 (National Spatial Reference System 2011)	1116	North American Vertical Datum 1988	5103
14RMS485470.las	NAD83 (National Spatial Reference System 2011)	1116	North American Vertical Datum 1988	5103
14RMS485485.las	NAD83 (National Spatial Reference System 2011)	1116	North American Vertical Datum 1988	5103
14RMS485500.las	NAD83 (National Spatial Reference System 2011)	1116	North American Vertical Datum 1988	5103
14RMS485515.las	NAD83 (National Spatial Reference System 2011)	1116	North American Vertical Datum 1988	5103
14RMS485530.las	NAD83 (National Spatial Reference System 2011)	1116	North American Vertical Datum 1988	5103

DPH-4 Report on Datums (Tiled Data) - continued

File	Horizontal Datum	EPSG Code	Vertical Datum	EPSG Code
14RMS485545.las	NAD83 (National Spatial Reference System 2011)	1116	North American Vertical Datum 1988	5103
14RMS485560.las	NAD83 (National Spatial Reference System 2011)	1116	North American Vertical Datum 1988	5103
14RMS485575.las	NAD83 (National Spatial Reference System 2011)	1116	North American Vertical Datum 1988	5103
14RMS485590.las	NAD83 (National Spatial Reference System 2011)	1116	North American Vertical Datum 1988	5103
14RMS485605.las	NAD83 (National Spatial Reference System 2011)	1116	North American Vertical Datum 1988	5103
14RMS485620.las	NAD83 (National Spatial Reference System 2011)	1116	North American Vertical Datum 1988	5103
14RMS485635.las	NAD83 (National Spatial Reference System 2011)	1116	North American Vertical Datum 1988	5103
14RMS485860.las	NAD83 (National Spatial Reference System 2011)	1116	North American Vertical Datum 1988	5103
14RMS485875.las	NAD83 (National Spatial Reference System 2011)	1116	North American Vertical Datum 1988	5103
14RMS485890.las	NAD83 (National Spatial Reference System 2011)	1116	North American Vertical Datum 1988	5103
14RMS485905.las	NAD83 (National Spatial Reference System 2011)	1116	North American Vertical Datum 1988	5103
14RMS485920.las	NAD83 (National Spatial Reference System 2011)	1116	North American Vertical Datum 1988	5103
14RMS485935.las	NAD83 (National Spatial Reference System 2011)	1116	North American Vertical Datum 1988	5103
14RMS485950.las	NAD83 (National Spatial Reference System 2011)	1116	North American Vertical Datum 1988	5103
14RMS485965.las	NAD83 (National Spatial Reference System 2011)	1116	North American Vertical Datum 1988	5103
14RMS485980.las	NAD83 (National Spatial Reference System 2011)	1116	North American Vertical Datum 1988	5103
14RMS485995.las	NAD83 (National Spatial Reference System 2011)	1116	North American Vertical Datum 1988	5103
14RMS500185.las	NAD83 (National Spatial Reference System 2011)	1116	North American Vertical Datum 1988	5103
14RMS500200.las	NAD83 (National Spatial Reference System 2011)	1116	North American Vertical Datum 1988	5103
14RMS500215.las	NAD83 (National Spatial Reference System 2011)	1116	North American Vertical Datum 1988	5103
14RMS500230.las	NAD83 (National Spatial Reference System 2011)	1116	North American Vertical Datum 1988	5103
14RMS500245.las	NAD83 (National Spatial Reference System 2011)	1116	North American Vertical Datum 1988	5103
14RMS500260.las	NAD83 (National Spatial Reference System 2011)	1116	North American Vertical Datum 1988	5103
14RMS500275.las	NAD83 (National Spatial Reference System 2011)	1116	North American Vertical Datum 1988	5103
14RMS500290.las	NAD83 (National Spatial Reference System 2011)	1116	North American Vertical Datum 1988	5103
14RMS500305.las	NAD83 (National Spatial Reference System 2011)	1116	North American Vertical Datum 1988	5103
14RMS500320.las	NAD83 (National Spatial Reference System 2011)	1116	North American Vertical Datum 1988	5103
14RMS500335.las	NAD83 (National Spatial Reference System 2011)	1116	North American Vertical Datum 1988	5103
14RMS500350.las	NAD83 (National Spatial Reference System 2011)	1116	North American Vertical Datum 1988	5103
14RMS500365.las	NAD83 (National Spatial Reference System 2011)	1116	North American Vertical Datum 1988	5103
14RMS500380.las	NAD83 (National Spatial Reference System 2011)	1116	North American Vertical Datum 1988	5103
14RMS500395.las	NAD83 (National Spatial Reference System 2011)	1116	North American Vertical Datum 1988	5103
14RMS500410.las	NAD83 (National Spatial Reference System 2011)	1116	North American Vertical Datum 1988	5103
14RMS500425.las	NAD83 (National Spatial Reference System 2011)	1116	North American Vertical Datum 1988	5103

DPH-4 Report on Datums (Tiled Data) - continued

File	Horizontal Datum	EPSG Code	Vertical Datum	EPSG Code
14RMS500440.las	NAD83 (National Spatial Reference System 2011)	1116	North American Vertical Datum 1988	5103
14RMS500455.las	NAD83 (National Spatial Reference System 2011)	1116	North American Vertical Datum 1988	5103
14RMS500470.las	NAD83 (National Spatial Reference System 2011)	1116	North American Vertical Datum 1988	5103
14RMS500485.las	NAD83 (National Spatial Reference System 2011)	1116	North American Vertical Datum 1988	5103
14RMS500500.las	NAD83 (National Spatial Reference System 2011)	1116	North American Vertical Datum 1988	5103
14RMS500515.las	NAD83 (National Spatial Reference System 2011)	1116	North American Vertical Datum 1988	5103
14RMS500530.las	NAD83 (National Spatial Reference System 2011)	1116	North American Vertical Datum 1988	5103
14RMS500545.las	NAD83 (National Spatial Reference System 2011)	1116	North American Vertical Datum 1988	5103
14RMS500560.las	NAD83 (National Spatial Reference System 2011)	1116	North American Vertical Datum 1988	5103
14RMS500575.las	NAD83 (National Spatial Reference System 2011)	1116	North American Vertical Datum 1988	5103
14RMS500590.las	NAD83 (National Spatial Reference System 2011)	1116	North American Vertical Datum 1988	5103
14RMS500605.las	NAD83 (National Spatial Reference System 2011)	1116	North American Vertical Datum 1988	5103
14RMS500620.las	NAD83 (National Spatial Reference System 2011)	1116	North American Vertical Datum 1988	5103
14RMS500635.las	NAD83 (National Spatial Reference System 2011)	1116	North American Vertical Datum 1988	5103
14RMS500860.las	NAD83 (National Spatial Reference System 2011)	1116	North American Vertical Datum 1988	5103
14RMS500875.las	NAD83 (National Spatial Reference System 2011)	1116	North American Vertical Datum 1988	5103
14RMS500890.las	NAD83 (National Spatial Reference System 2011)	1116	North American Vertical Datum 1988	5103
14RMS500905.las	NAD83 (National Spatial Reference System 2011)	1116	North American Vertical Datum 1988	5103
14RMS500920.las	NAD83 (National Spatial Reference System 2011)	1116	North American Vertical Datum 1988	5103
14RMS500935.las	NAD83 (National Spatial Reference System 2011)	1116	North American Vertical Datum 1988	5103
14RMS500950.las	NAD83 (National Spatial Reference System 2011)	1116	North American Vertical Datum 1988	5103
14RMS500965.las	NAD83 (National Spatial Reference System 2011)	1116	North American Vertical Datum 1988	5103
14RMS500980.las	NAD83 (National Spatial Reference System 2011)	1116	North American Vertical Datum 1988	5103
14RMS500995.las	NAD83 (National Spatial Reference System 2011)	1116	North American Vertical Datum 1988	5103
14RMS515185.las	NAD83 (National Spatial Reference System 2011)	1116	North American Vertical Datum 1988	5103
14RMS515200.las	NAD83 (National Spatial Reference System 2011)	1116	North American Vertical Datum 1988	5103
14RMS515215.las	NAD83 (National Spatial Reference System 2011)	1116	North American Vertical Datum 1988	5103
14RMS515230.las	NAD83 (National Spatial Reference System 2011)	1116	North American Vertical Datum 1988	5103
14RMS515245.las	NAD83 (National Spatial Reference System 2011)	1116	North American Vertical Datum 1988	5103
14RMS515260.las	NAD83 (National Spatial Reference System 2011)	1116	North American Vertical Datum 1988	5103
14RMS515275.las	NAD83 (National Spatial Reference System 2011)	1116	North American Vertical Datum 1988	5103
14RMS515290.las	NAD83 (National Spatial Reference System 2011)	1116	North American Vertical Datum 1988	5103
14RMS515305.las	NAD83 (National Spatial Reference System 2011)	1116	North American Vertical Datum 1988	5103
14RMS515320.las	NAD83 (National Spatial Reference System 2011)	1116	North American Vertical Datum 1988	5103

DPH-4 Report on Datums (Tiled Data) - continued

File	Horizontal Datum	EPSG Code	Vertical Datum	EPSG Code
14RMS515335.las	NAD83 (National Spatial Reference System 2011)	1116	North American Vertical Datum 1988	5103
14RMS515350.las	NAD83 (National Spatial Reference System 2011)	1116	North American Vertical Datum 1988	5103
14RMS515365.las	NAD83 (National Spatial Reference System 2011)	1116	North American Vertical Datum 1988	5103
14RMS515380.las	NAD83 (National Spatial Reference System 2011)	1116	North American Vertical Datum 1988	5103
14RMS515395.las	NAD83 (National Spatial Reference System 2011)	1116	North American Vertical Datum 1988	5103
14RMS515410.las	NAD83 (National Spatial Reference System 2011)	1116	North American Vertical Datum 1988	5103
14RMS515425.las	NAD83 (National Spatial Reference System 2011)	1116	North American Vertical Datum 1988	5103
14RMS515440.las	NAD83 (National Spatial Reference System 2011)	1116	North American Vertical Datum 1988	5103
14RMS515455.las	NAD83 (National Spatial Reference System 2011)	1116	North American Vertical Datum 1988	5103
14RMS515470.las	NAD83 (National Spatial Reference System 2011)	1116	North American Vertical Datum 1988	5103
14RMS515485.las	NAD83 (National Spatial Reference System 2011)	1116	North American Vertical Datum 1988	5103
14RMS515500.las	NAD83 (National Spatial Reference System 2011)	1116	North American Vertical Datum 1988	5103
14RMS515515.las	NAD83 (National Spatial Reference System 2011)	1116	North American Vertical Datum 1988	5103
14RMS515530.las	NAD83 (National Spatial Reference System 2011)	1116	North American Vertical Datum 1988	5103
14RMS515545.las	NAD83 (National Spatial Reference System 2011)	1116	North American Vertical Datum 1988	5103
14RMS515560.las	NAD83 (National Spatial Reference System 2011)	1116	North American Vertical Datum 1988	5103
14RMS515575.las	NAD83 (National Spatial Reference System 2011)	1116	North American Vertical Datum 1988	5103
14RMS515590.las	NAD83 (National Spatial Reference System 2011)	1116	North American Vertical Datum 1988	5103
14RMS515605.las	NAD83 (National Spatial Reference System 2011)	1116	North American Vertical Datum 1988	5103
14RMS515620.las	NAD83 (National Spatial Reference System 2011)	1116	North American Vertical Datum 1988	5103
14RMS515635.las	NAD83 (National Spatial Reference System 2011)	1116	North American Vertical Datum 1988	5103
14RMS515860.las	NAD83 (National Spatial Reference System 2011)	1116	North American Vertical Datum 1988	5103
14RMS515875.las	NAD83 (National Spatial Reference System 2011)	1116	North American Vertical Datum 1988	5103
14RMS515890.las	NAD83 (National Spatial Reference System 2011)	1116	North American Vertical Datum 1988	5103
14RMS515905.las	NAD83 (National Spatial Reference System 2011)	1116	North American Vertical Datum 1988	5103
14RMS515920.las	NAD83 (National Spatial Reference System 2011)	1116	North American Vertical Datum 1988	5103
14RMS515935.las	NAD83 (National Spatial Reference System 2011)	1116	North American Vertical Datum 1988	5103
14RMS515950.las	NAD83 (National Spatial Reference System 2011)	1116	North American Vertical Datum 1988	5103
14RMS515965.las	NAD83 (National Spatial Reference System 2011)	1116	North American Vertical Datum 1988	5103
14RMS515980.las	NAD83 (National Spatial Reference System 2011)	1116	North American Vertical Datum 1988	5103
14RMS515995.las	NAD83 (National Spatial Reference System 2011)	1116	North American Vertical Datum 1988	5103
14RMS530185.las	NAD83 (National Spatial Reference System 2011)	1116	North American Vertical Datum 1988	5103
14RMS530200.las	NAD83 (National Spatial Reference System 2011)	1116	North American Vertical Datum 1988	5103
14RMS530215.las	NAD83 (National Spatial Reference System 2011)	1116	North American Vertical Datum 1988	5103

DPH-4 Report on Datums (Tiled Data) - continued

File	Horizontal Datum	EPSG Code	Vertical Datum	EPSG Code
14RMS530230.las	NAD83 (National Spatial Reference System 2011)	1116	North American Vertical Datum 1988	5103
14RMS530245.las	NAD83 (National Spatial Reference System 2011)	1116	North American Vertical Datum 1988	5103
14RMS530260.las	NAD83 (National Spatial Reference System 2011)	1116	North American Vertical Datum 1988	5103
14RMS530275.las	NAD83 (National Spatial Reference System 2011)	1116	North American Vertical Datum 1988	5103
14RMS530290.las	NAD83 (National Spatial Reference System 2011)	1116	North American Vertical Datum 1988	5103
14RMS530305.las	NAD83 (National Spatial Reference System 2011)	1116	North American Vertical Datum 1988	5103
14RMS530320.las	NAD83 (National Spatial Reference System 2011)	1116	North American Vertical Datum 1988	5103
14RMS530335.las	NAD83 (National Spatial Reference System 2011)	1116	North American Vertical Datum 1988	5103
14RMS530350.las	NAD83 (National Spatial Reference System 2011)	1116	North American Vertical Datum 1988	5103
14RMS530365.las	NAD83 (National Spatial Reference System 2011)	1116	North American Vertical Datum 1988	5103
14RMS530380.las	NAD83 (National Spatial Reference System 2011)	1116	North American Vertical Datum 1988	5103
14RMS530395.las	NAD83 (National Spatial Reference System 2011)	1116	North American Vertical Datum 1988	5103
14RMS530410.las	NAD83 (National Spatial Reference System 2011)	1116	North American Vertical Datum 1988	5103
14RMS530425.las	NAD83 (National Spatial Reference System 2011)	1116	North American Vertical Datum 1988	5103
14RMS530440.las	NAD83 (National Spatial Reference System 2011)	1116	North American Vertical Datum 1988	5103
14RMS530455.las	NAD83 (National Spatial Reference System 2011)	1116	North American Vertical Datum 1988	5103
14RMS530470.las	NAD83 (National Spatial Reference System 2011)	1116	North American Vertical Datum 1988	5103
14RMS530485.las	NAD83 (National Spatial Reference System 2011)	1116	North American Vertical Datum 1988	5103
14RMS530500.las	NAD83 (National Spatial Reference System 2011)	1116	North American Vertical Datum 1988	5103
14RMS530515.las	NAD83 (National Spatial Reference System 2011)	1116	North American Vertical Datum 1988	5103
14RMS530530.las	NAD83 (National Spatial Reference System 2011)	1116	North American Vertical Datum 1988	5103
14RMS530545.las	NAD83 (National Spatial Reference System 2011)	1116	North American Vertical Datum 1988	5103
14RMS530560.las	NAD83 (National Spatial Reference System 2011)	1116	North American Vertical Datum 1988	5103
14RMS530575.las	NAD83 (National Spatial Reference System 2011)	1116	North American Vertical Datum 1988	5103
14RMS530590.las	NAD83 (National Spatial Reference System 2011)	1116	North American Vertical Datum 1988	5103
14RMS530605.las	NAD83 (National Spatial Reference System 2011)	1116	North American Vertical Datum 1988	5103
14RMS530620.las	NAD83 (National Spatial Reference System 2011)	1116	North American Vertical Datum 1988	5103
14RMS530635.las	NAD83 (National Spatial Reference System 2011)	1116	North American Vertical Datum 1988	5103
14RMS530860.las	NAD83 (National Spatial Reference System 2011)	1116	North American Vertical Datum 1988	5103
14RMS530875.las	NAD83 (National Spatial Reference System 2011)	1116	North American Vertical Datum 1988	5103
14RMS530890.las	NAD83 (National Spatial Reference System 2011)	1116	North American Vertical Datum 1988	5103
14RMS530905.las	NAD83 (National Spatial Reference System 2011)	1116	North American Vertical Datum 1988	5103
14RMS530920.las	NAD83 (National Spatial Reference System 2011)	1116	North American Vertical Datum 1988	5103
14RMS530935.las	NAD83 (National Spatial Reference System 2011)	1116	North American Vertical Datum 1988	5103

DPH-4 Report on Datums (Tiled Data) - continued

File	Horizontal Datum	EPSG Code	Vertical Datum	EPSG Code
14RMS530950.las	NAD83 (National Spatial Reference System 2011)	1116	North American Vertical Datum 1988	5103
14RMS530965.las	NAD83 (National Spatial Reference System 2011)	1116	North American Vertical Datum 1988	5103
14RMS530980.las	NAD83 (National Spatial Reference System 2011)	1116	North American Vertical Datum 1988	5103
14RMS530995.las	NAD83 (National Spatial Reference System 2011)	1116	North American Vertical Datum 1988	5103
14RMS545185.las	NAD83 (National Spatial Reference System 2011)	1116	North American Vertical Datum 1988	5103
14RMS545200.las	NAD83 (National Spatial Reference System 2011)	1116	North American Vertical Datum 1988	5103
14RMS545215.las	NAD83 (National Spatial Reference System 2011)	1116	North American Vertical Datum 1988	5103
14RMS545230.las	NAD83 (National Spatial Reference System 2011)	1116	North American Vertical Datum 1988	5103
14RMS545245.las	NAD83 (National Spatial Reference System 2011)	1116	North American Vertical Datum 1988	5103
14RMS545260.las	NAD83 (National Spatial Reference System 2011)	1116	North American Vertical Datum 1988	5103
14RMS545275.las	NAD83 (National Spatial Reference System 2011)	1116	North American Vertical Datum 1988	5103
14RMS545290.las	NAD83 (National Spatial Reference System 2011)	1116	North American Vertical Datum 1988	5103
14RMS545305.las	NAD83 (National Spatial Reference System 2011)	1116	North American Vertical Datum 1988	5103
14RMS545320.las	NAD83 (National Spatial Reference System 2011)	1116	North American Vertical Datum 1988	5103
14RMS545335.las	NAD83 (National Spatial Reference System 2011)	1116	North American Vertical Datum 1988	5103
14RMS545350.las	NAD83 (National Spatial Reference System 2011)	1116	North American Vertical Datum 1988	5103
14RMS545365.las	NAD83 (National Spatial Reference System 2011)	1116	North American Vertical Datum 1988	5103
14RMS545380.las	NAD83 (National Spatial Reference System 2011)	1116	North American Vertical Datum 1988	5103
14RMS545395.las	NAD83 (National Spatial Reference System 2011)	1116	North American Vertical Datum 1988	5103
14RMS545410.las	NAD83 (National Spatial Reference System 2011)	1116	North American Vertical Datum 1988	5103
14RMS545425.las	NAD83 (National Spatial Reference System 2011)	1116	North American Vertical Datum 1988	5103
14RMS545440.las	NAD83 (National Spatial Reference System 2011)	1116	North American Vertical Datum 1988	5103
14RMS545455.las	NAD83 (National Spatial Reference System 2011)	1116	North American Vertical Datum 1988	5103
14RMS545470.las	NAD83 (National Spatial Reference System 2011)	1116	North American Vertical Datum 1988	5103
14RMS545485.las	NAD83 (National Spatial Reference System 2011)	1116	North American Vertical Datum 1988	5103
14RMS545500.las	NAD83 (National Spatial Reference System 2011)	1116	North American Vertical Datum 1988	5103
14RMS545515.las	NAD83 (National Spatial Reference System 2011)	1116	North American Vertical Datum 1988	5103
14RMS545530.las	NAD83 (National Spatial Reference System 2011)	1116	North American Vertical Datum 1988	5103
14RMS545545.las	NAD83 (National Spatial Reference System 2011)	1116	North American Vertical Datum 1988	5103
14RMS545560.las	NAD83 (National Spatial Reference System 2011)	1116	North American Vertical Datum 1988	5103
14RMS545575.las	NAD83 (National Spatial Reference System 2011)	1116	North American Vertical Datum 1988	5103
14RMS545590.las	NAD83 (National Spatial Reference System 2011)	1116	North American Vertical Datum 1988	5103
14RMS545605.las	NAD83 (National Spatial Reference System 2011)	1116	North American Vertical Datum 1988	5103
14RMS545620.las	NAD83 (National Spatial Reference System 2011)	1116	North American Vertical Datum 1988	5103

DPH-4 Report on Datums (Tiled Data) - continued

File	Horizontal Datum	EPSG Code	Vertical Datum	EPSG Code
14RMS545635.las	NAD83 (National Spatial Reference System 2011)	1116	North American Vertical Datum 1988	5103
14RMS545860.las	NAD83 (National Spatial Reference System 2011)	1116	North American Vertical Datum 1988	5103
14RMS545875.las	NAD83 (National Spatial Reference System 2011)	1116	North American Vertical Datum 1988	5103
14RMS545890.las	NAD83 (National Spatial Reference System 2011)	1116	North American Vertical Datum 1988	5103
14RMS545905.las	NAD83 (National Spatial Reference System 2011)	1116	North American Vertical Datum 1988	5103
14RMS545920.las	NAD83 (National Spatial Reference System 2011)	1116	North American Vertical Datum 1988	5103
14RMS545935.las	NAD83 (National Spatial Reference System 2011)	1116	North American Vertical Datum 1988	5103
14RMS545950.las	NAD83 (National Spatial Reference System 2011)	1116	North American Vertical Datum 1988	5103
14RMS545965.las	NAD83 (National Spatial Reference System 2011)	1116	North American Vertical Datum 1988	5103
14RMS545980.las	NAD83 (National Spatial Reference System 2011)	1116	North American Vertical Datum 1988	5103
14RMS545995.las	NAD83 (National Spatial Reference System 2011)	1116	North American Vertical Datum 1988	5103
14RMS560185.las	NAD83 (National Spatial Reference System 2011)	1116	North American Vertical Datum 1988	5103
14RMS560200.las	NAD83 (National Spatial Reference System 2011)	1116	North American Vertical Datum 1988	5103
14RMS560215.las	NAD83 (National Spatial Reference System 2011)	1116	North American Vertical Datum 1988	5103
14RMS560230.las	NAD83 (National Spatial Reference System 2011)	1116	North American Vertical Datum 1988	5103
14RMS560245.las	NAD83 (National Spatial Reference System 2011)	1116	North American Vertical Datum 1988	5103
14RMS560260.las	NAD83 (National Spatial Reference System 2011)	1116	North American Vertical Datum 1988	5103
14RMS560275.las	NAD83 (National Spatial Reference System 2011)	1116	North American Vertical Datum 1988	5103
14RMS560290.las	NAD83 (National Spatial Reference System 2011)	1116	North American Vertical Datum 1988	5103
14RMS560305.las	NAD83 (National Spatial Reference System 2011)	1116	North American Vertical Datum 1988	5103
14RMS560320.las	NAD83 (National Spatial Reference System 2011)	1116	North American Vertical Datum 1988	5103
14RMS560335.las	NAD83 (National Spatial Reference System 2011)	1116	North American Vertical Datum 1988	5103
14RMS560350.las	NAD83 (National Spatial Reference System 2011)	1116	North American Vertical Datum 1988	5103
14RMS560365.las	NAD83 (National Spatial Reference System 2011)	1116	North American Vertical Datum 1988	5103
14RMS560380.las	NAD83 (National Spatial Reference System 2011)	1116	North American Vertical Datum 1988	5103
14RMS560395.las	NAD83 (National Spatial Reference System 2011)	1116	North American Vertical Datum 1988	5103
14RMS560410.las	NAD83 (National Spatial Reference System 2011)	1116	North American Vertical Datum 1988	5103
14RMS560425.las	NAD83 (National Spatial Reference System 2011)	1116	North American Vertical Datum 1988	5103
14RMS560440.las	NAD83 (National Spatial Reference System 2011)	1116	North American Vertical Datum 1988	5103
14RMS560455.las	NAD83 (National Spatial Reference System 2011)	1116	North American Vertical Datum 1988	5103
14RMS560470.las	NAD83 (National Spatial Reference System 2011)	1116	North American Vertical Datum 1988	5103
14RMS560485.las	NAD83 (National Spatial Reference System 2011)	1116	North American Vertical Datum 1988	5103
14RMS560500.las	NAD83 (National Spatial Reference System 2011)	1116	North American Vertical Datum 1988	5103
14RMS560515.las	NAD83 (National Spatial Reference System 2011)	1116	North American Vertical Datum 1988	5103

DPH-4 Report on Datums (Tiled Data) - continued

File	Horizontal Datum	EPSG Code	Vertical Datum	EPSG Code
14RMS560530.las	NAD83 (National Spatial Reference System 2011)	1116	North American Vertical Datum 1988	5103
14RMS560545.las	NAD83 (National Spatial Reference System 2011)	1116	North American Vertical Datum 1988	5103
14RMS560560.las	NAD83 (National Spatial Reference System 2011)	1116	North American Vertical Datum 1988	5103
14RMS560575.las	NAD83 (National Spatial Reference System 2011)	1116	North American Vertical Datum 1988	5103
14RMS560590.las	NAD83 (National Spatial Reference System 2011)	1116	North American Vertical Datum 1988	5103
14RMS560605.las	NAD83 (National Spatial Reference System 2011)	1116	North American Vertical Datum 1988	5103
14RMS560620.las	NAD83 (National Spatial Reference System 2011)	1116	North American Vertical Datum 1988	5103
14RMS560635.las	NAD83 (National Spatial Reference System 2011)	1116	North American Vertical Datum 1988	5103
14RMS560860.las	NAD83 (National Spatial Reference System 2011)	1116	North American Vertical Datum 1988	5103
14RMS560875.las	NAD83 (National Spatial Reference System 2011)	1116	North American Vertical Datum 1988	5103
14RMS560890.las	NAD83 (National Spatial Reference System 2011)	1116	North American Vertical Datum 1988	5103
14RMS560905.las	NAD83 (National Spatial Reference System 2011)	1116	North American Vertical Datum 1988	5103
14RMS560920.las	NAD83 (National Spatial Reference System 2011)	1116	North American Vertical Datum 1988	5103
14RMS560935.las	NAD83 (National Spatial Reference System 2011)	1116	North American Vertical Datum 1988	5103
14RMS560950.las	NAD83 (National Spatial Reference System 2011)	1116	North American Vertical Datum 1988	5103
14RMS560965.las	NAD83 (National Spatial Reference System 2011)	1116	North American Vertical Datum 1988	5103
14RMS560980.las	NAD83 (National Spatial Reference System 2011)	1116	North American Vertical Datum 1988	5103
14RMS560995.las	NAD83 (National Spatial Reference System 2011)	1116	North American Vertical Datum 1988	5103
14RMS575185.las	NAD83 (National Spatial Reference System 2011)	1116	North American Vertical Datum 1988	5103
14RMS575200.las	NAD83 (National Spatial Reference System 2011)	1116	North American Vertical Datum 1988	5103
14RMS575215.las	NAD83 (National Spatial Reference System 2011)	1116	North American Vertical Datum 1988	5103
14RMS575230.las	NAD83 (National Spatial Reference System 2011)	1116	North American Vertical Datum 1988	5103
14RMS575245.las	NAD83 (National Spatial Reference System 2011)	1116	North American Vertical Datum 1988	5103
14RMS575260.las	NAD83 (National Spatial Reference System 2011)	1116	North American Vertical Datum 1988	5103
14RMS575275.las	NAD83 (National Spatial Reference System 2011)	1116	North American Vertical Datum 1988	5103
14RMS575290.las	NAD83 (National Spatial Reference System 2011)	1116	North American Vertical Datum 1988	5103
14RMS575305.las	NAD83 (National Spatial Reference System 2011)	1116	North American Vertical Datum 1988	5103
14RMS575320.las	NAD83 (National Spatial Reference System 2011)	1116	North American Vertical Datum 1988	5103
14RMS575335.las	NAD83 (National Spatial Reference System 2011)	1116	North American Vertical Datum 1988	5103
14RMS575350.las	NAD83 (National Spatial Reference System 2011)	1116	North American Vertical Datum 1988	5103
14RMS575365.las	NAD83 (National Spatial Reference System 2011)	1116	North American Vertical Datum 1988	5103
14RMS575380.las	NAD83 (National Spatial Reference System 2011)	1116	North American Vertical Datum 1988	5103
14RMS575395.las	NAD83 (National Spatial Reference System 2011)	1116	North American Vertical Datum 1988	5103
14RMS575410.las	NAD83 (National Spatial Reference System 2011)	1116	North American Vertical Datum 1988	5103

DPH-4 Report on Datums (Tiled Data) - continued

File	Horizontal Datum	EPSG Code	Vertical Datum	EPSG Code
14RMS575425.las	NAD83 (National Spatial Reference System 2011)	1116	North American Vertical Datum 1988	5103
14RMS575440.las	NAD83 (National Spatial Reference System 2011)	1116	North American Vertical Datum 1988	5103
14RMS575455.las	NAD83 (National Spatial Reference System 2011)	1116	North American Vertical Datum 1988	5103
14RMS575470.las	NAD83 (National Spatial Reference System 2011)	1116	North American Vertical Datum 1988	5103
14RMS575485.las	NAD83 (National Spatial Reference System 2011)	1116	North American Vertical Datum 1988	5103
14RMS575500.las	NAD83 (National Spatial Reference System 2011)	1116	North American Vertical Datum 1988	5103
14RMS575515.las	NAD83 (National Spatial Reference System 2011)	1116	North American Vertical Datum 1988	5103
14RMS575530.las	NAD83 (National Spatial Reference System 2011)	1116	North American Vertical Datum 1988	5103
14RMS575545.las	NAD83 (National Spatial Reference System 2011)	1116	North American Vertical Datum 1988	5103
14RMS575560.las	NAD83 (National Spatial Reference System 2011)	1116	North American Vertical Datum 1988	5103
14RMS575575.las	NAD83 (National Spatial Reference System 2011)	1116	North American Vertical Datum 1988	5103
14RMS575590.las	NAD83 (National Spatial Reference System 2011)	1116	North American Vertical Datum 1988	5103
14RMS575605.las	NAD83 (National Spatial Reference System 2011)	1116	North American Vertical Datum 1988	5103
14RMS575620.las	NAD83 (National Spatial Reference System 2011)	1116	North American Vertical Datum 1988	5103
14RMS575635.las	NAD83 (National Spatial Reference System 2011)	1116	North American Vertical Datum 1988	5103
14RMS590185.las	NAD83 (National Spatial Reference System 2011)	1116	North American Vertical Datum 1988	5103
14RMS590200.las	NAD83 (National Spatial Reference System 2011)	1116	North American Vertical Datum 1988	5103
14RMS590215.las	NAD83 (National Spatial Reference System 2011)	1116	North American Vertical Datum 1988	5103
14RMS590230.las	NAD83 (National Spatial Reference System 2011)	1116	North American Vertical Datum 1988	5103
14RMS590245.las	NAD83 (National Spatial Reference System 2011)	1116	North American Vertical Datum 1988	5103
14RMS590260.las	NAD83 (National Spatial Reference System 2011)	1116	North American Vertical Datum 1988	5103
14RMS590275.las	NAD83 (National Spatial Reference System 2011)	1116	North American Vertical Datum 1988	5103
14RMS590290.las	NAD83 (National Spatial Reference System 2011)	1116	North American Vertical Datum 1988	5103
14RMS590305.las	NAD83 (National Spatial Reference System 2011)	1116	North American Vertical Datum 1988	5103
14RMS590320.las	NAD83 (National Spatial Reference System 2011)	1116	North American Vertical Datum 1988	5103
14RMS590335.las	NAD83 (National Spatial Reference System 2011)	1116	North American Vertical Datum 1988	5103
14RMS590350.las	NAD83 (National Spatial Reference System 2011)	1116	North American Vertical Datum 1988	5103
14RMS590365.las	NAD83 (National Spatial Reference System 2011)	1116	North American Vertical Datum 1988	5103
14RMS590380.las	NAD83 (National Spatial Reference System 2011)	1116	North American Vertical Datum 1988	5103
14RMS590395.las	NAD83 (National Spatial Reference System 2011)	1116	North American Vertical Datum 1988	5103
14RMS590410.las	NAD83 (National Spatial Reference System 2011)	1116	North American Vertical Datum 1988	5103
14RMS590425.las	NAD83 (National Spatial Reference System 2011)	1116	North American Vertical Datum 1988	5103
14RMS590440.las	NAD83 (National Spatial Reference System 2011)	1116	North American Vertical Datum 1988	5103
14RMS590455.las	NAD83 (National Spatial Reference System 2011)	1116	North American Vertical Datum 1988	5103

DPH-4 Report on Datums (Tiled Data) - continued

File	Horizontal Datum	EPSG Code	Vertical Datum	EPSG Code
14RMS590470.las	NAD83 (National Spatial Reference System 2011)	1116	North American Vertical Datum 1988	5103
14RMS590485.las	NAD83 (National Spatial Reference System 2011)	1116	North American Vertical Datum 1988	5103
14RMS590500.las	NAD83 (National Spatial Reference System 2011)	1116	North American Vertical Datum 1988	5103
14RMS590515.las	NAD83 (National Spatial Reference System 2011)	1116	North American Vertical Datum 1988	5103
14RMS590530.las	NAD83 (National Spatial Reference System 2011)	1116	North American Vertical Datum 1988	5103
14RMS590545.las	NAD83 (National Spatial Reference System 2011)	1116	North American Vertical Datum 1988	5103
14RMS590560.las	NAD83 (National Spatial Reference System 2011)	1116	North American Vertical Datum 1988	5103
14RMS590575.las	NAD83 (National Spatial Reference System 2011)	1116	North American Vertical Datum 1988	5103
14RMS590590.las	NAD83 (National Spatial Reference System 2011)	1116	North American Vertical Datum 1988	5103
14RMS590605.las	NAD83 (National Spatial Reference System 2011)	1116	North American Vertical Datum 1988	5103
14RMS590620.las	NAD83 (National Spatial Reference System 2011)	1116	North American Vertical Datum 1988	5103
14RMS590635.las	NAD83 (National Spatial Reference System 2011)	1116	North American Vertical Datum 1988	5103
14RMS605185.las	NAD83 (National Spatial Reference System 2011)	1116	North American Vertical Datum 1988	5103
14RMS605200.las	NAD83 (National Spatial Reference System 2011)	1116	North American Vertical Datum 1988	5103
14RMS605215.las	NAD83 (National Spatial Reference System 2011)	1116	North American Vertical Datum 1988	5103
14RMS605230.las	NAD83 (National Spatial Reference System 2011)	1116	North American Vertical Datum 1988	5103
14RMS605245.las	NAD83 (National Spatial Reference System 2011)	1116	North American Vertical Datum 1988	5103
14RMS605260.las	NAD83 (National Spatial Reference System 2011)	1116	North American Vertical Datum 1988	5103
14RMS605275.las	NAD83 (National Spatial Reference System 2011)	1116	North American Vertical Datum 1988	5103
14RMS605290.las	NAD83 (National Spatial Reference System 2011)	1116	North American Vertical Datum 1988	5103
14RMS605305.las	NAD83 (National Spatial Reference System 2011)	1116	North American Vertical Datum 1988	5103
14RMS605320.las	NAD83 (National Spatial Reference System 2011)	1116	North American Vertical Datum 1988	5103
14RMS605335.las	NAD83 (National Spatial Reference System 2011)	1116	North American Vertical Datum 1988	5103
14RMS605350.las	NAD83 (National Spatial Reference System 2011)	1116	North American Vertical Datum 1988	5103
14RMS605365.las	NAD83 (National Spatial Reference System 2011)	1116	North American Vertical Datum 1988	5103
14RMS605380.las	NAD83 (National Spatial Reference System 2011)	1116	North American Vertical Datum 1988	5103
14RMS605395.las	NAD83 (National Spatial Reference System 2011)	1116	North American Vertical Datum 1988	5103
14RMS605410.las	NAD83 (National Spatial Reference System 2011)	1116	North American Vertical Datum 1988	5103
14RMS605425.las	NAD83 (National Spatial Reference System 2011)	1116	North American Vertical Datum 1988	5103
14RMS605440.las	NAD83 (National Spatial Reference System 2011)	1116	North American Vertical Datum 1988	5103
14RMS605455.las	NAD83 (National Spatial Reference System 2011)	1116	North American Vertical Datum 1988	5103
14RMS605470.las	NAD83 (National Spatial Reference System 2011)	1116	North American Vertical Datum 1988	5103
14RMS605485.las	NAD83 (National Spatial Reference System 2011)	1116	North American Vertical Datum 1988	5103
14RMS605500.las	NAD83 (National Spatial Reference System 2011)	1116	North American Vertical Datum 1988	5103

DPH-4 Report on Datums (Tiled Data) - continued

File	Horizontal Datum	EPSG Code	Vertical Datum	EPSG Code
14RMS605515.las	NAD83 (National Spatial Reference System 2011)	1116	North American Vertical Datum 1988	5103
14RMS605530.las	NAD83 (National Spatial Reference System 2011)	1116	North American Vertical Datum 1988	5103
14RMS605545.las	NAD83 (National Spatial Reference System 2011)	1116	North American Vertical Datum 1988	5103
14RMS605560.las	NAD83 (National Spatial Reference System 2011)	1116	North American Vertical Datum 1988	5103
14RMS605575.las	NAD83 (National Spatial Reference System 2011)	1116	North American Vertical Datum 1988	5103
14RMT005010.las	NAD83 (National Spatial Reference System 2011)	1116	North American Vertical Datum 1988	5103
14RMT005025.las	NAD83 (National Spatial Reference System 2011)	1116	North American Vertical Datum 1988	5103
14RMT005040.las	NAD83 (National Spatial Reference System 2011)	1116	North American Vertical Datum 1988	5103
14RMT005055.las	NAD83 (National Spatial Reference System 2011)	1116	North American Vertical Datum 1988	5103
14RMT005070.las	NAD83 (National Spatial Reference System 2011)	1116	North American Vertical Datum 1988	5103
14RMT020010.las	NAD83 (National Spatial Reference System 2011)	1116	North American Vertical Datum 1988	5103
14RMT020025.las	NAD83 (National Spatial Reference System 2011)	1116	North American Vertical Datum 1988	5103
14RMT020040.las	NAD83 (National Spatial Reference System 2011)	1116	North American Vertical Datum 1988	5103
14RMT020055.las	NAD83 (National Spatial Reference System 2011)	1116	North American Vertical Datum 1988	5103
14RMT020070.las	NAD83 (National Spatial Reference System 2011)	1116	North American Vertical Datum 1988	5103
14RMT035010.las	NAD83 (National Spatial Reference System 2011)	1116	North American Vertical Datum 1988	5103
14RMT035025.las	NAD83 (National Spatial Reference System 2011)	1116	North American Vertical Datum 1988	5103
14RMT035040.las	NAD83 (National Spatial Reference System 2011)	1116	North American Vertical Datum 1988	5103
14RMT035055.las	NAD83 (National Spatial Reference System 2011)	1116	North American Vertical Datum 1988	5103
14RMT035070.las	NAD83 (National Spatial Reference System 2011)	1116	North American Vertical Datum 1988	5103
14RMT050010.las	NAD83 (National Spatial Reference System 2011)	1116	North American Vertical Datum 1988	5103
14RMT050025.las	NAD83 (National Spatial Reference System 2011)	1116	North American Vertical Datum 1988	5103
14RMT050040.las	NAD83 (National Spatial Reference System 2011)	1116	North American Vertical Datum 1988	5103
14RMT050055.las	NAD83 (National Spatial Reference System 2011)	1116	North American Vertical Datum 1988	5103
14RMT050070.las	NAD83 (National Spatial Reference System 2011)	1116	North American Vertical Datum 1988	5103
14RMT065010.las	NAD83 (National Spatial Reference System 2011)	1116	North American Vertical Datum 1988	5103
14RMT065025.las	NAD83 (National Spatial Reference System 2011)	1116	North American Vertical Datum 1988	5103
14RMT065040.las	NAD83 (National Spatial Reference System 2011)	1116	North American Vertical Datum 1988	5103
14RMT065055.las	NAD83 (National Spatial Reference System 2011)	1116	North American Vertical Datum 1988	5103
14RMT065070.las	NAD83 (National Spatial Reference System 2011)	1116	North American Vertical Datum 1988	5103
14RMT080010.las	NAD83 (National Spatial Reference System 2011)	1116	North American Vertical Datum 1988	5103
14RMT080025.las	NAD83 (National Spatial Reference System 2011)	1116	North American Vertical Datum 1988	5103
14RMT080040.las	NAD83 (National Spatial Reference System 2011)	1116	North American Vertical Datum 1988	5103
14RMT080055.las	NAD83 (National Spatial Reference System 2011)	1116	North American Vertical Datum 1988	5103

DPH-4 Report on Datums (Tiled Data) - continued

File	Horizontal Datum	EPSG Code	Vertical Datum	EPSG Code
14RMT080070.las	NAD83 (National Spatial Reference System 2011)	1116	North American Vertical Datum 1988	5103
14RMT095010.las	NAD83 (National Spatial Reference System 2011)	1116	North American Vertical Datum 1988	5103
14RMT095025.las	NAD83 (National Spatial Reference System 2011)	1116	North American Vertical Datum 1988	5103
14RMT095040.las	NAD83 (National Spatial Reference System 2011)	1116	North American Vertical Datum 1988	5103
14RMT095055.las	NAD83 (National Spatial Reference System 2011)	1116	North American Vertical Datum 1988	5103
14RMT095070.las	NAD83 (National Spatial Reference System 2011)	1116	North American Vertical Datum 1988	5103
14RMT110010.las	NAD83 (National Spatial Reference System 2011)	1116	North American Vertical Datum 1988	5103
14RMT110025.las	NAD83 (National Spatial Reference System 2011)	1116	North American Vertical Datum 1988	5103
14RMT110040.las	NAD83 (National Spatial Reference System 2011)	1116	North American Vertical Datum 1988	5103
14RMT110055.las	NAD83 (National Spatial Reference System 2011)	1116	North American Vertical Datum 1988	5103
14RMT110070.las	NAD83 (National Spatial Reference System 2011)	1116	North American Vertical Datum 1988	5103
14RMT125010.las	NAD83 (National Spatial Reference System 2011)	1116	North American Vertical Datum 1988	5103
14RMT125025.las	NAD83 (National Spatial Reference System 2011)	1116	North American Vertical Datum 1988	5103
14RMT125040.las	NAD83 (National Spatial Reference System 2011)	1116	North American Vertical Datum 1988	5103
14RMT125055.las	NAD83 (National Spatial Reference System 2011)	1116	North American Vertical Datum 1988	5103
14RMT125070.las	NAD83 (National Spatial Reference System 2011)	1116	North American Vertical Datum 1988	5103
14RMT140010.las	NAD83 (National Spatial Reference System 2011)	1116	North American Vertical Datum 1988	5103
14RMT140025.las	NAD83 (National Spatial Reference System 2011)	1116	North American Vertical Datum 1988	5103
14RMT140040.las	NAD83 (National Spatial Reference System 2011)	1116	North American Vertical Datum 1988	5103
14RMT140055.las	NAD83 (National Spatial Reference System 2011)	1116	North American Vertical Datum 1988	5103
14RMT140070.las	NAD83 (National Spatial Reference System 2011)	1116	North American Vertical Datum 1988	5103
14RMT155010.las	NAD83 (National Spatial Reference System 2011)	1116	North American Vertical Datum 1988	5103
14RMT155025.las	NAD83 (National Spatial Reference System 2011)	1116	North American Vertical Datum 1988	5103
14RMT155040.las	NAD83 (National Spatial Reference System 2011)	1116	North American Vertical Datum 1988	5103
14RMT155055.las	NAD83 (National Spatial Reference System 2011)	1116	North American Vertical Datum 1988	5103
14RMT155070.las	NAD83 (National Spatial Reference System 2011)	1116	North American Vertical Datum 1988	5103
14RMT170010.las	NAD83 (National Spatial Reference System 2011)	1116	North American Vertical Datum 1988	5103
14RMT170025.las	NAD83 (National Spatial Reference System 2011)	1116	North American Vertical Datum 1988	5103
14RMT170040.las	NAD83 (National Spatial Reference System 2011)	1116	North American Vertical Datum 1988	5103
14RMT170055.las	NAD83 (National Spatial Reference System 2011)	1116	North American Vertical Datum 1988	5103
14RMT170070.las	NAD83 (National Spatial Reference System 2011)	1116	North American Vertical Datum 1988	5103
14RMT185010.las	NAD83 (National Spatial Reference System 2011)	1116	North American Vertical Datum 1988	5103
14RMT185025.las	NAD83 (National Spatial Reference System 2011)	1116	North American Vertical Datum 1988	5103
14RMT185040.las	NAD83 (National Spatial Reference System 2011)	1116	North American Vertical Datum 1988	5103

DPH-4 Report on Datums (Tiled Data) - continued

File	Horizontal Datum	EPSG Code	Vertical Datum	EPSG Code
14RMT185055.las	NAD83 (National Spatial Reference System 2011)	1116	North American Vertical Datum 1988	5103
14RMT185070.las	NAD83 (National Spatial Reference System 2011)	1116	North American Vertical Datum 1988	5103
14RMT200010.las	NAD83 (National Spatial Reference System 2011)	1116	North American Vertical Datum 1988	5103
14RMT200025.las	NAD83 (National Spatial Reference System 2011)	1116	North American Vertical Datum 1988	5103
14RMT200040.las	NAD83 (National Spatial Reference System 2011)	1116	North American Vertical Datum 1988	5103
14RMT200055.las	NAD83 (National Spatial Reference System 2011)	1116	North American Vertical Datum 1988	5103
14RMT200070.las	NAD83 (National Spatial Reference System 2011)	1116	North American Vertical Datum 1988	5103
14RMT215010.las	NAD83 (National Spatial Reference System 2011)	1116	North American Vertical Datum 1988	5103
14RMT215025.las	NAD83 (National Spatial Reference System 2011)	1116	North American Vertical Datum 1988	5103
14RMT215040.las	NAD83 (National Spatial Reference System 2011)	1116	North American Vertical Datum 1988	5103
14RMT215055.las	NAD83 (National Spatial Reference System 2011)	1116	North American Vertical Datum 1988	5103
14RMT215070.las	NAD83 (National Spatial Reference System 2011)	1116	North American Vertical Datum 1988	5103
14RMT230010.las	NAD83 (National Spatial Reference System 2011)	1116	North American Vertical Datum 1988	5103
14RMT230025.las	NAD83 (National Spatial Reference System 2011)	1116	North American Vertical Datum 1988	5103
14RMT230040.las	NAD83 (National Spatial Reference System 2011)	1116	North American Vertical Datum 1988	5103
14RMT230055.las	NAD83 (National Spatial Reference System 2011)	1116	North American Vertical Datum 1988	5103
14RMT230070.las	NAD83 (National Spatial Reference System 2011)	1116	North American Vertical Datum 1988	5103
14RMT245010.las	NAD83 (National Spatial Reference System 2011)	1116	North American Vertical Datum 1988	5103
14RMT245025.las	NAD83 (National Spatial Reference System 2011)	1116	North American Vertical Datum 1988	5103
14RMT245040.las	NAD83 (National Spatial Reference System 2011)	1116	North American Vertical Datum 1988	5103
14RMT245055.las	NAD83 (National Spatial Reference System 2011)	1116	North American Vertical Datum 1988	5103
14RMT245070.las	NAD83 (National Spatial Reference System 2011)	1116	North American Vertical Datum 1988	5103
14RMT260010.las	NAD83 (National Spatial Reference System 2011)	1116	North American Vertical Datum 1988	5103
14RMT260025.las	NAD83 (National Spatial Reference System 2011)	1116	North American Vertical Datum 1988	5103
14RMT260040.las	NAD83 (National Spatial Reference System 2011)	1116	North American Vertical Datum 1988	5103
14RMT260055.las	NAD83 (National Spatial Reference System 2011)	1116	North American Vertical Datum 1988	5103
14RMT260070.las	NAD83 (National Spatial Reference System 2011)	1116	North American Vertical Datum 1988	5103
14RMT275010.las	NAD83 (National Spatial Reference System 2011)	1116	North American Vertical Datum 1988	5103
14RMT275025.las	NAD83 (National Spatial Reference System 2011)	1116	North American Vertical Datum 1988	5103
14RMT275040.las	NAD83 (National Spatial Reference System 2011)	1116	North American Vertical Datum 1988	5103
14RMT275055.las	NAD83 (National Spatial Reference System 2011)	1116	North American Vertical Datum 1988	5103
14RMT275070.las	NAD83 (National Spatial Reference System 2011)	1116	North American Vertical Datum 1988	5103
14RMT290010.las	NAD83 (National Spatial Reference System 2011)	1116	North American Vertical Datum 1988	5103
14RMT290025.las	NAD83 (National Spatial Reference System 2011)	1116	North American Vertical Datum 1988	5103

DPH-4 Report on Datums (Tiled Data) - continued

File	Horizontal Datum	EPSG Code	Vertical Datum	EPSG Code
14RMT290040.las	NAD83 (National Spatial Reference System 2011)	1116	North American Vertical Datum 1988	5103
14RMT290055.las	NAD83 (National Spatial Reference System 2011)	1116	North American Vertical Datum 1988	5103
14RMT290070.las	NAD83 (National Spatial Reference System 2011)	1116	North American Vertical Datum 1988	5103
14RMT305010.las	NAD83 (National Spatial Reference System 2011)	1116	North American Vertical Datum 1988	5103
14RMT305025.las	NAD83 (National Spatial Reference System 2011)	1116	North American Vertical Datum 1988	5103
14RMT305040.las	NAD83 (National Spatial Reference System 2011)	1116	North American Vertical Datum 1988	5103
14RMT305055.las	NAD83 (National Spatial Reference System 2011)	1116	North American Vertical Datum 1988	5103
14RMT305070.las	NAD83 (National Spatial Reference System 2011)	1116	North American Vertical Datum 1988	5103
14RMT320010.las	NAD83 (National Spatial Reference System 2011)	1116	North American Vertical Datum 1988	5103
14RMT320025.las	NAD83 (National Spatial Reference System 2011)	1116	North American Vertical Datum 1988	5103
14RMT320040.las	NAD83 (National Spatial Reference System 2011)	1116	North American Vertical Datum 1988	5103
14RMT320055.las	NAD83 (National Spatial Reference System 2011)	1116	North American Vertical Datum 1988	5103
14RMT320070.las	NAD83 (National Spatial Reference System 2011)	1116	North American Vertical Datum 1988	5103
14RMT335010.las	NAD83 (National Spatial Reference System 2011)	1116	North American Vertical Datum 1988	5103
14RMT335025.las	NAD83 (National Spatial Reference System 2011)	1116	North American Vertical Datum 1988	5103
14RMT335040.las	NAD83 (National Spatial Reference System 2011)	1116	North American Vertical Datum 1988	5103
14RMT335055.las	NAD83 (National Spatial Reference System 2011)	1116	North American Vertical Datum 1988	5103
14RMT335070.las	NAD83 (National Spatial Reference System 2011)	1116	North American Vertical Datum 1988	5103
14RMT350010.las	NAD83 (National Spatial Reference System 2011)	1116	North American Vertical Datum 1988	5103
14RMT350025.las	NAD83 (National Spatial Reference System 2011)	1116	North American Vertical Datum 1988	5103
14RMT350040.las	NAD83 (National Spatial Reference System 2011)	1116	North American Vertical Datum 1988	5103
14RMT350055.las	NAD83 (National Spatial Reference System 2011)	1116	North American Vertical Datum 1988	5103
14RMT350070.las	NAD83 (National Spatial Reference System 2011)	1116	North American Vertical Datum 1988	5103
14RMT365010.las	NAD83 (National Spatial Reference System 2011)	1116	North American Vertical Datum 1988	5103
14RMT365025.las	NAD83 (National Spatial Reference System 2011)	1116	North American Vertical Datum 1988	5103
14RMT365040.las	NAD83 (National Spatial Reference System 2011)	1116	North American Vertical Datum 1988	5103
14RMT365055.las	NAD83 (National Spatial Reference System 2011)	1116	North American Vertical Datum 1988	5103
14RMT365070.las	NAD83 (National Spatial Reference System 2011)	1116	North American Vertical Datum 1988	5103
14RMT380010.las	NAD83 (National Spatial Reference System 2011)	1116	North American Vertical Datum 1988	5103
14RMT380025.las	NAD83 (National Spatial Reference System 2011)	1116	North American Vertical Datum 1988	5103
14RMT380040.las	NAD83 (National Spatial Reference System 2011)	1116	North American Vertical Datum 1988	5103
14RMT380055.las	NAD83 (National Spatial Reference System 2011)	1116	North American Vertical Datum 1988	5103
14RMT380070.las	NAD83 (National Spatial Reference System 2011)	1116	North American Vertical Datum 1988	5103
14RMT395010.las	NAD83 (National Spatial Reference System 2011)	1116	North American Vertical Datum 1988	5103

DPH-4 Report on Datums (Tiled Data) - continued

File	Horizontal Datum	EPSG Code	Vertical Datum	EPSG Code
14RMT395025.las	NAD83 (National Spatial Reference System 2011)	1116	North American Vertical Datum 1988	5103
14RMT395040.las	NAD83 (National Spatial Reference System 2011)	1116	North American Vertical Datum 1988	5103
14RMT395055.las	NAD83 (National Spatial Reference System 2011)	1116	North American Vertical Datum 1988	5103
14RMT395070.las	NAD83 (National Spatial Reference System 2011)	1116	North American Vertical Datum 1988	5103
14RMT410010.las	NAD83 (National Spatial Reference System 2011)	1116	North American Vertical Datum 1988	5103
14RMT410025.las	NAD83 (National Spatial Reference System 2011)	1116	North American Vertical Datum 1988	5103
14RMT410040.las	NAD83 (National Spatial Reference System 2011)	1116	North American Vertical Datum 1988	5103
14RMT410055.las	NAD83 (National Spatial Reference System 2011)	1116	North American Vertical Datum 1988	5103
14RMT410070.las	NAD83 (National Spatial Reference System 2011)	1116	North American Vertical Datum 1988	5103
14RMT425010.las	NAD83 (National Spatial Reference System 2011)	1116	North American Vertical Datum 1988	5103
14RMT425025.las	NAD83 (National Spatial Reference System 2011)	1116	North American Vertical Datum 1988	5103
14RMT425040.las	NAD83 (National Spatial Reference System 2011)	1116	North American Vertical Datum 1988	5103
14RMT425055.las	NAD83 (National Spatial Reference System 2011)	1116	North American Vertical Datum 1988	5103
14RMT425070.las	NAD83 (National Spatial Reference System 2011)	1116	North American Vertical Datum 1988	5103
14RMT440010.las	NAD83 (National Spatial Reference System 2011)	1116	North American Vertical Datum 1988	5103
14RMT440025.las	NAD83 (National Spatial Reference System 2011)	1116	North American Vertical Datum 1988	5103
14RMT440040.las	NAD83 (National Spatial Reference System 2011)	1116	North American Vertical Datum 1988	5103
14RMT440055.las	NAD83 (National Spatial Reference System 2011)	1116	North American Vertical Datum 1988	5103
14RMT440070.las	NAD83 (National Spatial Reference System 2011)	1116	North American Vertical Datum 1988	5103
14RMT455010.las	NAD83 (National Spatial Reference System 2011)	1116	North American Vertical Datum 1988	5103
14RMT455025.las	NAD83 (National Spatial Reference System 2011)	1116	North American Vertical Datum 1988	5103
14RMT455040.las	NAD83 (National Spatial Reference System 2011)	1116	North American Vertical Datum 1988	5103
14RMT455055.las	NAD83 (National Spatial Reference System 2011)	1116	North American Vertical Datum 1988	5103
14RMT455070.las	NAD83 (National Spatial Reference System 2011)	1116	North American Vertical Datum 1988	5103
14RMT470010.las	NAD83 (National Spatial Reference System 2011)	1116	North American Vertical Datum 1988	5103
14RMT470025.las	NAD83 (National Spatial Reference System 2011)	1116	North American Vertical Datum 1988	5103
14RMT470040.las	NAD83 (National Spatial Reference System 2011)	1116	North American Vertical Datum 1988	5103
14RMT470055.las	NAD83 (National Spatial Reference System 2011)	1116	North American Vertical Datum 1988	5103
14RMT470070.las	NAD83 (National Spatial Reference System 2011)	1116	North American Vertical Datum 1988	5103
14RMT485010.las	NAD83 (National Spatial Reference System 2011)	1116	North American Vertical Datum 1988	5103
14RMT485025.las	NAD83 (National Spatial Reference System 2011)	1116	North American Vertical Datum 1988	5103
14RMT485040.las	NAD83 (National Spatial Reference System 2011)	1116	North American Vertical Datum 1988	5103
14RMT485055.las	NAD83 (National Spatial Reference System 2011)	1116	North American Vertical Datum 1988	5103
14RMT485070.las	NAD83 (National Spatial Reference System 2011)	1116	North American Vertical Datum 1988	5103

DPH-4 Report on Datums (Tiled Data) - continued

File	Horizontal Datum	EPSG Code	Vertical Datum	EPSG Code
14RMT500010.las	NAD83 (National Spatial Reference System 2011)	1116	North American Vertical Datum 1988	5103
14RMT500025.las	NAD83 (National Spatial Reference System 2011)	1116	North American Vertical Datum 1988	5103
14RMT500040.las	NAD83 (National Spatial Reference System 2011)	1116	North American Vertical Datum 1988	5103
14RMT500055.las	NAD83 (National Spatial Reference System 2011)	1116	North American Vertical Datum 1988	5103
14RMT500070.las	NAD83 (National Spatial Reference System 2011)	1116	North American Vertical Datum 1988	5103
14RMT515010.las	NAD83 (National Spatial Reference System 2011)	1116	North American Vertical Datum 1988	5103
14RMT515025.las	NAD83 (National Spatial Reference System 2011)	1116	North American Vertical Datum 1988	5103
14RMT515040.las	NAD83 (National Spatial Reference System 2011)	1116	North American Vertical Datum 1988	5103
14RMT515055.las	NAD83 (National Spatial Reference System 2011)	1116	North American Vertical Datum 1988	5103
14RMT515070.las	NAD83 (National Spatial Reference System 2011)	1116	North American Vertical Datum 1988	5103
14RMT530010.las	NAD83 (National Spatial Reference System 2011)	1116	North American Vertical Datum 1988	5103
14RMT530025.las	NAD83 (National Spatial Reference System 2011)	1116	North American Vertical Datum 1988	5103
14RMT530040.las	NAD83 (National Spatial Reference System 2011)	1116	North American Vertical Datum 1988	5103
14RMT530055.las	NAD83 (National Spatial Reference System 2011)	1116	North American Vertical Datum 1988	5103
14RMT530070.las	NAD83 (National Spatial Reference System 2011)	1116	North American Vertical Datum 1988	5103
14RMT545010.las	NAD83 (National Spatial Reference System 2011)	1116	North American Vertical Datum 1988	5103
14RMT545025.las	NAD83 (National Spatial Reference System 2011)	1116	North American Vertical Datum 1988	5103
14RMT545040.las	NAD83 (National Spatial Reference System 2011)	1116	North American Vertical Datum 1988	5103
14RMT545055.las	NAD83 (National Spatial Reference System 2011)	1116	North American Vertical Datum 1988	5103
14RMT545070.las	NAD83 (National Spatial Reference System 2011)	1116	North American Vertical Datum 1988	5103
14RMT560010.las	NAD83 (National Spatial Reference System 2011)	1116	North American Vertical Datum 1988	5103
14RMT560025.las	NAD83 (National Spatial Reference System 2011)	1116	North American Vertical Datum 1988	5103
14RMT560040.las	NAD83 (National Spatial Reference System 2011)	1116	North American Vertical Datum 1988	5103
14RMT560055.las	NAD83 (National Spatial Reference System 2011)	1116	North American Vertical Datum 1988	5103
14RMT560070.las	NAD83 (National Spatial Reference System 2011)	1116	North American Vertical Datum 1988	5103

DPH-5 Report on Coordinate Reference System (Swath Data)

The USGS Lidar Base Specification Version 1.2 states: "Lidar data for CONUS will be processed and delivered in the most accurate Coordinate Reference System (CRS) available for a project location, usually State Plane Coordinate System (SPCS) or a state system. Universal Transverse Mercator (UTM) also may be used, particularly when a single suitable local SPCS is not available, UTM is needed for compatibility with existing data for the area, or is needed for other reasons. Other CRSs may be used with prior approval from the USGS–NGP. For Alaska, American Samoa, Commonwealth of the Northern Mariana Islands, Guam, Hawaii, Puerto Rico, U.S. Virgin Islands, and other areas, the horizontal and vertical CRS (specifically including the units) shall be specified and agreed to in advance of collection by the USGS–NGP and all collection partners. In all cases, the CRS that is used shall be recognized and published by the European Petroleum Survey Group (EPSG) and correctly recognized by industry standard geographic information system (GIS) software applications."

The purpose of this section is to show the coordinate reference systems of the LAS files for the lidar swath data.

Boresighted Files - Y:\Mapping\Projects\65219783_TX_Lower_CO_San_Bernard\Production\LiDAR\Surdex_deliveries\TX_Block4_20180816\point_cloud\Swath

File	EPSG Code	Coordinate Reference System
00001.las	6343	NAD83(2011) / UTM zone 14N
00002.las	6343	NAD83(2011) / UTM zone 14N
00003.las	6343	NAD83(2011) / UTM zone 14N
00004.las	6343	NAD83(2011) / UTM zone 14N
00005.las	6343	NAD83(2011) / UTM zone 14N
00006.las	6343	NAD83(2011) / UTM zone 14N
00007.las	6343	NAD83(2011) / UTM zone 14N
00009.las	6343	NAD83(2011) / UTM zone 14N
00010.las	6343	NAD83(2011) / UTM zone 14N
00011.las	6343	NAD83(2011) / UTM zone 14N
00012.las	6343	NAD83(2011) / UTM zone 14N
00013.las	6343	NAD83(2011) / UTM zone 14N
00014.las	6343	NAD83(2011) / UTM zone 14N
00015.las	6343	NAD83(2011) / UTM zone 14N
00016.las	6343	NAD83(2011) / UTM zone 14N
00017.las	6343	NAD83(2011) / UTM zone 14N
00018.las	6343	NAD83(2011) / UTM zone 14N
00020.las	6343	NAD83(2011) / UTM zone 14N
00021.las	6343	NAD83(2011) / UTM zone 14N
00022.las	6343	NAD83(2011) / UTM zone 14N
00024.las	6343	NAD83(2011) / UTM zone 14N
00025.las	6343	NAD83(2011) / UTM zone 14N
00026.las	6343	NAD83(2011) / UTM zone 14N

DPH-5 Report on Coordinate Reference System (Swath Data) - continued

File	EPSG Code	Coordinate Reference System
00027.las	6343	NAD83(2011) / UTM zone 14N
00028.las	6343	NAD83(2011) / UTM zone 14N
00029.las	6343	NAD83(2011) / UTM zone 14N
00030.las	6343	NAD83(2011) / UTM zone 14N
00031.las	6343	NAD83(2011) / UTM zone 14N
00032.las	6343	NAD83(2011) / UTM zone 14N
00033.las	6343	NAD83(2011) / UTM zone 14N
00034.las	6343	NAD83(2011) / UTM zone 14N
00035.las	6343	NAD83(2011) / UTM zone 14N
00061.las	6343	NAD83(2011) / UTM zone 14N
00062.las	6343	NAD83(2011) / UTM zone 14N
00063.las	6343	NAD83(2011) / UTM zone 14N
00071.las	6343	NAD83(2011) / UTM zone 14N
00125.las	6343	NAD83(2011) / UTM zone 14N
00126.las	6343	NAD83(2011) / UTM zone 14N
00127.las	6343	NAD83(2011) / UTM zone 14N
00128.las	6343	NAD83(2011) / UTM zone 14N
00129.las	6343	NAD83(2011) / UTM zone 14N
00130.las	6343	NAD83(2011) / UTM zone 14N
00131.las	6343	NAD83(2011) / UTM zone 14N
00133.las	6343	NAD83(2011) / UTM zone 14N
00135.las	6343	NAD83(2011) / UTM zone 14N
00136.las	6343	NAD83(2011) / UTM zone 14N
00137.las	6343	NAD83(2011) / UTM zone 14N
00138.las	6343	NAD83(2011) / UTM zone 14N
00139.las	6343	NAD83(2011) / UTM zone 14N
00140.las	6343	NAD83(2011) / UTM zone 14N
00141.las	6343	NAD83(2011) / UTM zone 14N
00142.las	6343	NAD83(2011) / UTM zone 14N
00144.las	6343	NAD83(2011) / UTM zone 14N
00145.las	6343	NAD83(2011) / UTM zone 14N
00146.las	6343	NAD83(2011) / UTM zone 14N

DPH-5 Report on Coordinate Reference System (Swath Data) - continued

File	EPSG Code	Coordinate Reference System
00147.las	6343	NAD83(2011) / UTM zone 14N
00148.las	6343	NAD83(2011) / UTM zone 14N
00149.las	6343	NAD83(2011) / UTM zone 14N
00150.las	6343	NAD83(2011) / UTM zone 14N
00151.las	6343	NAD83(2011) / UTM zone 14N
00152.las	6343	NAD83(2011) / UTM zone 14N
00153.las	6343	NAD83(2011) / UTM zone 14N
00154.las	6343	NAD83(2011) / UTM zone 14N
00155.las	6343	NAD83(2011) / UTM zone 14N
00156.las	6343	NAD83(2011) / UTM zone 14N
00157.las	6343	NAD83(2011) / UTM zone 14N
00158.las	6343	NAD83(2011) / UTM zone 14N
00159.las	6343	NAD83(2011) / UTM zone 14N
00160.las	6343	NAD83(2011) / UTM zone 14N
00161.las	6343	NAD83(2011) / UTM zone 14N
00162.las	6343	NAD83(2011) / UTM zone 14N
00163.las	6343	NAD83(2011) / UTM zone 14N
00164.las	6343	NAD83(2011) / UTM zone 14N
00165.las	6343	NAD83(2011) / UTM zone 14N
00166.las	6343	NAD83(2011) / UTM zone 14N
00167.las	6343	NAD83(2011) / UTM zone 14N
00168.las	6343	NAD83(2011) / UTM zone 14N
00169.las	6343	NAD83(2011) / UTM zone 14N
00170.las	6343	NAD83(2011) / UTM zone 14N
00171.las	6343	NAD83(2011) / UTM zone 14N
00172.las	6343	NAD83(2011) / UTM zone 14N
00173.las	6343	NAD83(2011) / UTM zone 14N
00174.las	6343	NAD83(2011) / UTM zone 14N
00177.las	6343	NAD83(2011) / UTM zone 14N
00178.las	6343	NAD83(2011) / UTM zone 14N
00179.las	6343	NAD83(2011) / UTM zone 14N
00180.las	6343	NAD83(2011) / UTM zone 14N

DPH-5 Report on Coordinate Reference System (Swath Data) - continued

File	EPSG Code	Coordinate Reference System
00181.las	6343	NAD83(2011) / UTM zone 14N
00182.las	6343	NAD83(2011) / UTM zone 14N
00183.las	6343	NAD83(2011) / UTM zone 14N
00187.las	6343	NAD83(2011) / UTM zone 14N
00188.las	6343	NAD83(2011) / UTM zone 14N
00189.las	6343	NAD83(2011) / UTM zone 14N
00190.las	6343	NAD83(2011) / UTM zone 14N
00191.las	6343	NAD83(2011) / UTM zone 14N
00287.las	6343	NAD83(2011) / UTM zone 14N
00288.las	6343	NAD83(2011) / UTM zone 14N
00289.las	6343	NAD83(2011) / UTM zone 14N
00290.las	6343	NAD83(2011) / UTM zone 14N
00291.las	6343	NAD83(2011) / UTM zone 14N
00292.las	6343	NAD83(2011) / UTM zone 14N
00293.las	6343	NAD83(2011) / UTM zone 14N
00294.las	6343	NAD83(2011) / UTM zone 14N
00295.las	6343	NAD83(2011) / UTM zone 14N
00296.las	6343	NAD83(2011) / UTM zone 14N
00297.las	6343	NAD83(2011) / UTM zone 14N
00298.las	6343	NAD83(2011) / UTM zone 14N
00299.las	6343	NAD83(2011) / UTM zone 14N
00300.las	6343	NAD83(2011) / UTM zone 14N
00301.las	6343	NAD83(2011) / UTM zone 14N
00302.las	6343	NAD83(2011) / UTM zone 14N
00303.las	6343	NAD83(2011) / UTM zone 14N
00304.las	6343	NAD83(2011) / UTM zone 14N
00305.las	6343	NAD83(2011) / UTM zone 14N
00307.las	6343	NAD83(2011) / UTM zone 14N
00309.las	6343	NAD83(2011) / UTM zone 14N
00310.las	6343	NAD83(2011) / UTM zone 14N
00311.las	6343	NAD83(2011) / UTM zone 14N
00312.las	6343	NAD83(2011) / UTM zone 14N

DPH-5 Report on Coordinate Reference System (Swath Data) - continued

File	EPSG Code	Coordinate Reference System
00313.las	6343	NAD83(2011) / UTM zone 14N
00314.las	6343	NAD83(2011) / UTM zone 14N
00315.las	6343	NAD83(2011) / UTM zone 14N
00316.las	6343	NAD83(2011) / UTM zone 14N
00317.las	6343	NAD83(2011) / UTM zone 14N
00318.las	6343	NAD83(2011) / UTM zone 14N
00319.las	6343	NAD83(2011) / UTM zone 14N
00320.las	6343	NAD83(2011) / UTM zone 14N
00321.las	6343	NAD83(2011) / UTM zone 14N
00322.las	6343	NAD83(2011) / UTM zone 14N
00323.las	6343	NAD83(2011) / UTM zone 14N
00325.las	6343	NAD83(2011) / UTM zone 14N
00326.las	6343	NAD83(2011) / UTM zone 14N
00327.las	6343	NAD83(2011) / UTM zone 14N
00328.las	6343	NAD83(2011) / UTM zone 14N
00329.las	6343	NAD83(2011) / UTM zone 14N
00330.las	6343	NAD83(2011) / UTM zone 14N
00331.las	6343	NAD83(2011) / UTM zone 14N
00332.las	6343	NAD83(2011) / UTM zone 14N
00333.las	6343	NAD83(2011) / UTM zone 14N
00334.las	6343	NAD83(2011) / UTM zone 14N
00336.las	6343	NAD83(2011) / UTM zone 14N
00337.las	6343	NAD83(2011) / UTM zone 14N
00338.las	6343	NAD83(2011) / UTM zone 14N
00339.las	6343	NAD83(2011) / UTM zone 14N
00340.las	6343	NAD83(2011) / UTM zone 14N
00341.las	6343	NAD83(2011) / UTM zone 14N
00342.las	6343	NAD83(2011) / UTM zone 14N
00343.las	6343	NAD83(2011) / UTM zone 14N
00344.las	6343	NAD83(2011) / UTM zone 14N
00345.las	6343	NAD83(2011) / UTM zone 14N
00346.las	6343	NAD83(2011) / UTM zone 14N

DPH-5 Report on Coordinate Reference System (Swath Data) - continued

File	EPSG Code	Coordinate Reference System
00347.las	6343	NAD83(2011) / UTM zone 14N
00348.las	6343	NAD83(2011) / UTM zone 14N
00349.las	6343	NAD83(2011) / UTM zone 14N
00350.las	6343	NAD83(2011) / UTM zone 14N
00351.las	6343	NAD83(2011) / UTM zone 14N
00352.las	6343	NAD83(2011) / UTM zone 14N
00354.las	6343	NAD83(2011) / UTM zone 14N
00356.las	6343	NAD83(2011) / UTM zone 14N
00357.las	6343	NAD83(2011) / UTM zone 14N
00358.las	6343	NAD83(2011) / UTM zone 14N
00360.las	6343	NAD83(2011) / UTM zone 14N
00361.las	6343	NAD83(2011) / UTM zone 14N
00362.las	6343	NAD83(2011) / UTM zone 14N
00363.las	6343	NAD83(2011) / UTM zone 14N
00365.las	6343	NAD83(2011) / UTM zone 14N
00366.las	6343	NAD83(2011) / UTM zone 14N
00367.las	6343	NAD83(2011) / UTM zone 14N
00368.las	6343	NAD83(2011) / UTM zone 14N
00369.las	6343	NAD83(2011) / UTM zone 14N
00371.las	6343	NAD83(2011) / UTM zone 14N
00372.las	6343	NAD83(2011) / UTM zone 14N
00373.las	6343	NAD83(2011) / UTM zone 14N
00374.las	6343	NAD83(2011) / UTM zone 14N
00375.las	6343	NAD83(2011) / UTM zone 14N
00376.las	6343	NAD83(2011) / UTM zone 14N
00377.las	6343	NAD83(2011) / UTM zone 14N
00378.las	6343	NAD83(2011) / UTM zone 14N
00380.las	6343	NAD83(2011) / UTM zone 14N
00381.las	6343	NAD83(2011) / UTM zone 14N
00382.las	6343	NAD83(2011) / UTM zone 14N
00383.las	6343	NAD83(2011) / UTM zone 14N
00384.las	6343	NAD83(2011) / UTM zone 14N

DPH-5 Report on Coordinate Reference System (Swath Data) - continued

File	EPSG Code	Coordinate Reference System
00385.las	6343	NAD83(2011) / UTM zone 14N
00386.las	6343	NAD83(2011) / UTM zone 14N
00387.las	6343	NAD83(2011) / UTM zone 14N
00390.las	6343	NAD83(2011) / UTM zone 14N
00391.las	6343	NAD83(2011) / UTM zone 14N
00392.las	6343	NAD83(2011) / UTM zone 14N
00393.las	6343	NAD83(2011) / UTM zone 14N
00394.las	6343	NAD83(2011) / UTM zone 14N
00395.las	6343	NAD83(2011) / UTM zone 14N
00396.las	6343	NAD83(2011) / UTM zone 14N
00397.las	6343	NAD83(2011) / UTM zone 14N
00398.las	6343	NAD83(2011) / UTM zone 14N
00399.las	6343	NAD83(2011) / UTM zone 14N
00400.las	6343	NAD83(2011) / UTM zone 14N
00401.las	6343	NAD83(2011) / UTM zone 14N
00402.las	6343	NAD83(2011) / UTM zone 14N
00403.las	6343	NAD83(2011) / UTM zone 14N
00404.las	6343	NAD83(2011) / UTM zone 14N
00405.las	6343	NAD83(2011) / UTM zone 14N
00406.las	6343	NAD83(2011) / UTM zone 14N
00409.las	6343	NAD83(2011) / UTM zone 14N
00410.las	6343	NAD83(2011) / UTM zone 14N
00411.las	6343	NAD83(2011) / UTM zone 14N
00412.las	6343	NAD83(2011) / UTM zone 14N
00413.las	6343	NAD83(2011) / UTM zone 14N
00414.las	6343	NAD83(2011) / UTM zone 14N
00415.las	6343	NAD83(2011) / UTM zone 14N
00416.las	6343	NAD83(2011) / UTM zone 14N
00417.las	6343	NAD83(2011) / UTM zone 14N
00418.las	6343	NAD83(2011) / UTM zone 14N
00419.las	6343	NAD83(2011) / UTM zone 14N
00422.las	6343	NAD83(2011) / UTM zone 14N

DPH-5 Report on Coordinate Reference System (Swath Data) - continued

File	EPSG Code	Coordinate Reference System
00423.las	6343	NAD83(2011) / UTM zone 14N
00424.las	6343	NAD83(2011) / UTM zone 14N
00425.las	6343	NAD83(2011) / UTM zone 14N
00426.las	6343	NAD83(2011) / UTM zone 14N
00427.las	6343	NAD83(2011) / UTM zone 14N
00429.las	6343	NAD83(2011) / UTM zone 14N
00430.las	6343	NAD83(2011) / UTM zone 14N
00431.las	6343	NAD83(2011) / UTM zone 14N
00432.las	6343	NAD83(2011) / UTM zone 14N
00433.las	6343	NAD83(2011) / UTM zone 14N
00434.las	6343	NAD83(2011) / UTM zone 14N
00435.las	6343	NAD83(2011) / UTM zone 14N
00436.las	6343	NAD83(2011) / UTM zone 14N
00438.las	6343	NAD83(2011) / UTM zone 14N
00440.las	6343	NAD83(2011) / UTM zone 14N
00441.las	6343	NAD83(2011) / UTM zone 14N
00442.las	6343	NAD83(2011) / UTM zone 14N
00443.las	6343	NAD83(2011) / UTM zone 14N
00444.las	6343	NAD83(2011) / UTM zone 14N
00445.las	6343	NAD83(2011) / UTM zone 14N
00446.las	6343	NAD83(2011) / UTM zone 14N
00447.las	6343	NAD83(2011) / UTM zone 14N
00449.las	6343	NAD83(2011) / UTM zone 14N
00450.las	6343	NAD83(2011) / UTM zone 14N
00451.las	6343	NAD83(2011) / UTM zone 14N
00452.las	6343	NAD83(2011) / UTM zone 14N
00453.las	6343	NAD83(2011) / UTM zone 14N
00454.las	6343	NAD83(2011) / UTM zone 14N
00455.las	6343	NAD83(2011) / UTM zone 14N
00456.las	6343	NAD83(2011) / UTM zone 14N
00457.las	6343	NAD83(2011) / UTM zone 14N
00458.las	6343	NAD83(2011) / UTM zone 14N

DPH-5 Report on Coordinate Reference System (Swath Data) - continued

File	EPSG Code	Coordinate Reference System
00459.las	6343	NAD83(2011) / UTM zone 14N
00460.las	6343	NAD83(2011) / UTM zone 14N
00462.las	6343	NAD83(2011) / UTM zone 14N
00463.las	6343	NAD83(2011) / UTM zone 14N
00464.las	6343	NAD83(2011) / UTM zone 14N
00465.las	6343	NAD83(2011) / UTM zone 14N
00466.las	6343	NAD83(2011) / UTM zone 14N
00467.las	6343	NAD83(2011) / UTM zone 14N
00468.las	6343	NAD83(2011) / UTM zone 14N
00470.las	6343	NAD83(2011) / UTM zone 14N
00472.las	6343	NAD83(2011) / UTM zone 14N
00473.las	6343	NAD83(2011) / UTM zone 14N
00474.las	6343	NAD83(2011) / UTM zone 14N
00475.las	6343	NAD83(2011) / UTM zone 14N
00476.las	6343	NAD83(2011) / UTM zone 14N
00477.las	6343	NAD83(2011) / UTM zone 14N
00478.las	6343	NAD83(2011) / UTM zone 14N
00479.las	6343	NAD83(2011) / UTM zone 14N
00480.las	6343	NAD83(2011) / UTM zone 14N
00481.las	6343	NAD83(2011) / UTM zone 14N
00482.las	6343	NAD83(2011) / UTM zone 14N
00483.las	6343	NAD83(2011) / UTM zone 14N
00484.las	6343	NAD83(2011) / UTM zone 14N
00485.las	6343	NAD83(2011) / UTM zone 14N
00486.las	6343	NAD83(2011) / UTM zone 14N
00487.las	6343	NAD83(2011) / UTM zone 14N
00488.las	6343	NAD83(2011) / UTM zone 14N
00541.las	6343	NAD83(2011) / UTM zone 14N
00542.las	6343	NAD83(2011) / UTM zone 14N
00543.las	6343	NAD83(2011) / UTM zone 14N

DPH-5 Report on Coordinate Reference System (Tiled Data)

The purpose of this section is to show the coordinate reference systems of the LAS files for the lidar tiled data.

Classified Files - Y:\Mapping\Projects\65219783_TX_Lower_CO_San_Bernard\Production\LiDAR\Surdex_deliveries\TX_Block4_20180816\point_cloud\tilecls

File	EPSG Code	Coordinate Reference System
14RLS480980.las	6343	NAD83(2011) / UTM zone 14N
14RLS480995.las	6343	NAD83(2011) / UTM zone 14N
14RLS495950.las	6343	NAD83(2011) / UTM zone 14N
14RLS495965.las	6343	NAD83(2011) / UTM zone 14N
14RLS495980.las	6343	NAD83(2011) / UTM zone 14N
14RLS495995.las	6343	NAD83(2011) / UTM zone 14N
14RLS510920.las	6343	NAD83(2011) / UTM zone 14N
14RLS510935.las	6343	NAD83(2011) / UTM zone 14N
14RLS510950.las	6343	NAD83(2011) / UTM zone 14N
14RLS510965.las	6343	NAD83(2011) / UTM zone 14N
14RLS510980.las	6343	NAD83(2011) / UTM zone 14N
14RLS510995.las	6343	NAD83(2011) / UTM zone 14N
14RLS525890.las	6343	NAD83(2011) / UTM zone 14N
14RLS525905.las	6343	NAD83(2011) / UTM zone 14N
14RLS525920.las	6343	NAD83(2011) / UTM zone 14N
14RLS525935.las	6343	NAD83(2011) / UTM zone 14N
14RLS525950.las	6343	NAD83(2011) / UTM zone 14N
14RLS525965.las	6343	NAD83(2011) / UTM zone 14N
14RLS525980.las	6343	NAD83(2011) / UTM zone 14N
14RLS525995.las	6343	NAD83(2011) / UTM zone 14N
14RLS540875.las	6343	NAD83(2011) / UTM zone 14N
14RLS540890.las	6343	NAD83(2011) / UTM zone 14N
14RLS540905.las	6343	NAD83(2011) / UTM zone 14N
14RLS540920.las	6343	NAD83(2011) / UTM zone 14N
14RLS540935.las	6343	NAD83(2011) / UTM zone 14N
14RLS540950.las	6343	NAD83(2011) / UTM zone 14N
14RLS540965.las	6343	NAD83(2011) / UTM zone 14N
14RLS540980.las	6343	NAD83(2011) / UTM zone 14N
14RLS540995.las	6343	NAD83(2011) / UTM zone 14N
14RLS555845.las	6343	NAD83(2011) / UTM zone 14N

DPH-5 Report on Coordinate Reference System (Tiled Data) - continued

File	EPSG Code	Coordinate Reference System
14RLS555860.las	6343	NAD83(2011) / UTM zone 14N
14RLS555875.las	6343	NAD83(2011) / UTM zone 14N
14RLS555890.las	6343	NAD83(2011) / UTM zone 14N
14RLS555905.las	6343	NAD83(2011) / UTM zone 14N
14RLS555920.las	6343	NAD83(2011) / UTM zone 14N
14RLS555935.las	6343	NAD83(2011) / UTM zone 14N
14RLS555950.las	6343	NAD83(2011) / UTM zone 14N
14RLS555965.las	6343	NAD83(2011) / UTM zone 14N
14RLS555980.las	6343	NAD83(2011) / UTM zone 14N
14RLS555995.las	6343	NAD83(2011) / UTM zone 14N
14RLS570800.las	6343	NAD83(2011) / UTM zone 14N
14RLS570815.las	6343	NAD83(2011) / UTM zone 14N
14RLS570830.las	6343	NAD83(2011) / UTM zone 14N
14RLS570845.las	6343	NAD83(2011) / UTM zone 14N
14RLS570860.las	6343	NAD83(2011) / UTM zone 14N
14RLS570875.las	6343	NAD83(2011) / UTM zone 14N
14RLS570890.las	6343	NAD83(2011) / UTM zone 14N
14RLS570905.las	6343	NAD83(2011) / UTM zone 14N
14RLS570920.las	6343	NAD83(2011) / UTM zone 14N
14RLS570935.las	6343	NAD83(2011) / UTM zone 14N
14RLS570950.las	6343	NAD83(2011) / UTM zone 14N
14RLS570965.las	6343	NAD83(2011) / UTM zone 14N
14RLS570980.las	6343	NAD83(2011) / UTM zone 14N
14RLS570995.las	6343	NAD83(2011) / UTM zone 14N
14RLS585710.las	6343	NAD83(2011) / UTM zone 14N
14RLS585725.las	6343	NAD83(2011) / UTM zone 14N
14RLS585740.las	6343	NAD83(2011) / UTM zone 14N
14RLS585755.las	6343	NAD83(2011) / UTM zone 14N
14RLS585770.las	6343	NAD83(2011) / UTM zone 14N
14RLS585785.las	6343	NAD83(2011) / UTM zone 14N
14RLS585800.las	6343	NAD83(2011) / UTM zone 14N
14RLS585815.las	6343	NAD83(2011) / UTM zone 14N

DPH-5 Report on Coordinate Reference System (Tiled Data) - continued

File	EPSG Code	Coordinate Reference System
14RLS585830.las	6343	NAD83(2011) / UTM zone 14N
14RLS585845.las	6343	NAD83(2011) / UTM zone 14N
14RLS585860.las	6343	NAD83(2011) / UTM zone 14N
14RLS585875.las	6343	NAD83(2011) / UTM zone 14N
14RLS585890.las	6343	NAD83(2011) / UTM zone 14N
14RLS585905.las	6343	NAD83(2011) / UTM zone 14N
14RLS585920.las	6343	NAD83(2011) / UTM zone 14N
14RLS585935.las	6343	NAD83(2011) / UTM zone 14N
14RLS585950.las	6343	NAD83(2011) / UTM zone 14N
14RLS585965.las	6343	NAD83(2011) / UTM zone 14N
14RLS585980.las	6343	NAD83(2011) / UTM zone 14N
14RLS585995.las	6343	NAD83(2011) / UTM zone 14N
14RLS600710.las	6343	NAD83(2011) / UTM zone 14N
14RLS600725.las	6343	NAD83(2011) / UTM zone 14N
14RLS600740.las	6343	NAD83(2011) / UTM zone 14N
14RLS600755.las	6343	NAD83(2011) / UTM zone 14N
14RLS600770.las	6343	NAD83(2011) / UTM zone 14N
14RLS600785.las	6343	NAD83(2011) / UTM zone 14N
14RLS600800.las	6343	NAD83(2011) / UTM zone 14N
14RLS600815.las	6343	NAD83(2011) / UTM zone 14N
14RLS600830.las	6343	NAD83(2011) / UTM zone 14N
14RLS600845.las	6343	NAD83(2011) / UTM zone 14N
14RLS600860.las	6343	NAD83(2011) / UTM zone 14N
14RLS600875.las	6343	NAD83(2011) / UTM zone 14N
14RLS600890.las	6343	NAD83(2011) / UTM zone 14N
14RLS600905.las	6343	NAD83(2011) / UTM zone 14N
14RLS600920.las	6343	NAD83(2011) / UTM zone 14N
14RLS600935.las	6343	NAD83(2011) / UTM zone 14N
14RLS600950.las	6343	NAD83(2011) / UTM zone 14N
14RLS600965.las	6343	NAD83(2011) / UTM zone 14N
14RLS600980.las	6343	NAD83(2011) / UTM zone 14N
14RLS600995.las	6343	NAD83(2011) / UTM zone 14N

DPH-5 Report on Coordinate Reference System (Tiled Data) - continued

File	EPSG Code	Coordinate Reference System
14RLS615695.las	6343	NAD83(2011) / UTM zone 14N
14RLS615710.las	6343	NAD83(2011) / UTM zone 14N
14RLS615725.las	6343	NAD83(2011) / UTM zone 14N
14RLS615740.las	6343	NAD83(2011) / UTM zone 14N
14RLS615755.las	6343	NAD83(2011) / UTM zone 14N
14RLS615770.las	6343	NAD83(2011) / UTM zone 14N
14RLS615785.las	6343	NAD83(2011) / UTM zone 14N
14RLS615800.las	6343	NAD83(2011) / UTM zone 14N
14RLS615815.las	6343	NAD83(2011) / UTM zone 14N
14RLS615830.las	6343	NAD83(2011) / UTM zone 14N
14RLS615845.las	6343	NAD83(2011) / UTM zone 14N
14RLS615860.las	6343	NAD83(2011) / UTM zone 14N
14RLS615875.las	6343	NAD83(2011) / UTM zone 14N
14RLS615890.las	6343	NAD83(2011) / UTM zone 14N
14RLS615905.las	6343	NAD83(2011) / UTM zone 14N
14RLS615920.las	6343	NAD83(2011) / UTM zone 14N
14RLS615935.las	6343	NAD83(2011) / UTM zone 14N
14RLS615950.las	6343	NAD83(2011) / UTM zone 14N
14RLS615965.las	6343	NAD83(2011) / UTM zone 14N
14RLS615980.las	6343	NAD83(2011) / UTM zone 14N
14RLS615995.las	6343	NAD83(2011) / UTM zone 14N
14RLS630680.las	6343	NAD83(2011) / UTM zone 14N
14RLS630695.las	6343	NAD83(2011) / UTM zone 14N
14RLS630710.las	6343	NAD83(2011) / UTM zone 14N
14RLS630725.las	6343	NAD83(2011) / UTM zone 14N
14RLS630740.las	6343	NAD83(2011) / UTM zone 14N
14RLS630755.las	6343	NAD83(2011) / UTM zone 14N
14RLS630770.las	6343	NAD83(2011) / UTM zone 14N
14RLS630785.las	6343	NAD83(2011) / UTM zone 14N
14RLS630800.las	6343	NAD83(2011) / UTM zone 14N
14RLS630815.las	6343	NAD83(2011) / UTM zone 14N
14RLS630830.las	6343	NAD83(2011) / UTM zone 14N

DPH-5 Report on Coordinate Reference System (Tiled Data) - continued

File	EPSG Code	Coordinate Reference System
14RLS630845.las	6343	NAD83(2011) / UTM zone 14N
14RLS630860.las	6343	NAD83(2011) / UTM zone 14N
14RLS630875.las	6343	NAD83(2011) / UTM zone 14N
14RLS630890.las	6343	NAD83(2011) / UTM zone 14N
14RLS630905.las	6343	NAD83(2011) / UTM zone 14N
14RLS630920.las	6343	NAD83(2011) / UTM zone 14N
14RLS630935.las	6343	NAD83(2011) / UTM zone 14N
14RLS630950.las	6343	NAD83(2011) / UTM zone 14N
14RLS630965.las	6343	NAD83(2011) / UTM zone 14N
14RLS630980.las	6343	NAD83(2011) / UTM zone 14N
14RLS630995.las	6343	NAD83(2011) / UTM zone 14N
14RLS645665.las	6343	NAD83(2011) / UTM zone 14N
14RLS645680.las	6343	NAD83(2011) / UTM zone 14N
14RLS645695.las	6343	NAD83(2011) / UTM zone 14N
14RLS645710.las	6343	NAD83(2011) / UTM zone 14N
14RLS645725.las	6343	NAD83(2011) / UTM zone 14N
14RLS645740.las	6343	NAD83(2011) / UTM zone 14N
14RLS645755.las	6343	NAD83(2011) / UTM zone 14N
14RLS645770.las	6343	NAD83(2011) / UTM zone 14N
14RLS645785.las	6343	NAD83(2011) / UTM zone 14N
14RLS645800.las	6343	NAD83(2011) / UTM zone 14N
14RLS645815.las	6343	NAD83(2011) / UTM zone 14N
14RLS645830.las	6343	NAD83(2011) / UTM zone 14N
14RLS645845.las	6343	NAD83(2011) / UTM zone 14N
14RLS645860.las	6343	NAD83(2011) / UTM zone 14N
14RLS645875.las	6343	NAD83(2011) / UTM zone 14N
14RLS645890.las	6343	NAD83(2011) / UTM zone 14N
14RLS645905.las	6343	NAD83(2011) / UTM zone 14N
14RLS645920.las	6343	NAD83(2011) / UTM zone 14N
14RLS645935.las	6343	NAD83(2011) / UTM zone 14N
14RLS645950.las	6343	NAD83(2011) / UTM zone 14N
14RLS645965.las	6343	NAD83(2011) / UTM zone 14N

DPH-5 Report on Coordinate Reference System (Tiled Data) - continued

File	EPSG Code	Coordinate Reference System
14RLS645980.las	6343	NAD83(2011) / UTM zone 14N
14RLS645995.las	6343	NAD83(2011) / UTM zone 14N
14RLS660650.las	6343	NAD83(2011) / UTM zone 14N
14RLS660665.las	6343	NAD83(2011) / UTM zone 14N
14RLS660680.las	6343	NAD83(2011) / UTM zone 14N
14RLS660695.las	6343	NAD83(2011) / UTM zone 14N
14RLS660710.las	6343	NAD83(2011) / UTM zone 14N
14RLS660725.las	6343	NAD83(2011) / UTM zone 14N
14RLS660740.las	6343	NAD83(2011) / UTM zone 14N
14RLS660755.las	6343	NAD83(2011) / UTM zone 14N
14RLS660770.las	6343	NAD83(2011) / UTM zone 14N
14RLS660785.las	6343	NAD83(2011) / UTM zone 14N
14RLS660800.las	6343	NAD83(2011) / UTM zone 14N
14RLS660815.las	6343	NAD83(2011) / UTM zone 14N
14RLS660830.las	6343	NAD83(2011) / UTM zone 14N
14RLS660845.las	6343	NAD83(2011) / UTM zone 14N
14RLS660860.las	6343	NAD83(2011) / UTM zone 14N
14RLS660875.las	6343	NAD83(2011) / UTM zone 14N
14RLS660890.las	6343	NAD83(2011) / UTM zone 14N
14RLS660905.las	6343	NAD83(2011) / UTM zone 14N
14RLS660920.las	6343	NAD83(2011) / UTM zone 14N
14RLS660935.las	6343	NAD83(2011) / UTM zone 14N
14RLS660950.las	6343	NAD83(2011) / UTM zone 14N
14RLS660965.las	6343	NAD83(2011) / UTM zone 14N
14RLS660980.las	6343	NAD83(2011) / UTM zone 14N
14RLS660995.las	6343	NAD83(2011) / UTM zone 14N
14RLS675635.las	6343	NAD83(2011) / UTM zone 14N
14RLS675650.las	6343	NAD83(2011) / UTM zone 14N
14RLS675665.las	6343	NAD83(2011) / UTM zone 14N
14RLS675680.las	6343	NAD83(2011) / UTM zone 14N
14RLS675695.las	6343	NAD83(2011) / UTM zone 14N
14RLS675710.las	6343	NAD83(2011) / UTM zone 14N

DPH-5 Report on Coordinate Reference System (Tiled Data) - continued

File	EPSG Code	Coordinate Reference System
14RLS675725.las	6343	NAD83(2011) / UTM zone 14N
14RLS675740.las	6343	NAD83(2011) / UTM zone 14N
14RLS675755.las	6343	NAD83(2011) / UTM zone 14N
14RLS675770.las	6343	NAD83(2011) / UTM zone 14N
14RLS675785.las	6343	NAD83(2011) / UTM zone 14N
14RLS675800.las	6343	NAD83(2011) / UTM zone 14N
14RLS675815.las	6343	NAD83(2011) / UTM zone 14N
14RLS675830.las	6343	NAD83(2011) / UTM zone 14N
14RLS675845.las	6343	NAD83(2011) / UTM zone 14N
14RLS675860.las	6343	NAD83(2011) / UTM zone 14N
14RLS675875.las	6343	NAD83(2011) / UTM zone 14N
14RLS675890.las	6343	NAD83(2011) / UTM zone 14N
14RLS675905.las	6343	NAD83(2011) / UTM zone 14N
14RLS675920.las	6343	NAD83(2011) / UTM zone 14N
14RLS675935.las	6343	NAD83(2011) / UTM zone 14N
14RLS675950.las	6343	NAD83(2011) / UTM zone 14N
14RLS675965.las	6343	NAD83(2011) / UTM zone 14N
14RLS675980.las	6343	NAD83(2011) / UTM zone 14N
14RLS675995.las	6343	NAD83(2011) / UTM zone 14N
14RLS690605.las	6343	NAD83(2011) / UTM zone 14N
14RLS690620.las	6343	NAD83(2011) / UTM zone 14N
14RLS690635.las	6343	NAD83(2011) / UTM zone 14N
14RLS690650.las	6343	NAD83(2011) / UTM zone 14N
14RLS690665.las	6343	NAD83(2011) / UTM zone 14N
14RLS690680.las	6343	NAD83(2011) / UTM zone 14N
14RLS690695.las	6343	NAD83(2011) / UTM zone 14N
14RLS690710.las	6343	NAD83(2011) / UTM zone 14N
14RLS690725.las	6343	NAD83(2011) / UTM zone 14N
14RLS690740.las	6343	NAD83(2011) / UTM zone 14N
14RLS690755.las	6343	NAD83(2011) / UTM zone 14N
14RLS690770.las	6343	NAD83(2011) / UTM zone 14N
14RLS690785.las	6343	NAD83(2011) / UTM zone 14N

DPH-5 Report on Coordinate Reference System (Tiled Data) - continued

File	EPSG Code	Coordinate Reference System
14RLS690800.las	6343	NAD83(2011) / UTM zone 14N
14RLS690815.las	6343	NAD83(2011) / UTM zone 14N
14RLS690830.las	6343	NAD83(2011) / UTM zone 14N
14RLS690845.las	6343	NAD83(2011) / UTM zone 14N
14RLS690860.las	6343	NAD83(2011) / UTM zone 14N
14RLS690875.las	6343	NAD83(2011) / UTM zone 14N
14RLS690890.las	6343	NAD83(2011) / UTM zone 14N
14RLS690905.las	6343	NAD83(2011) / UTM zone 14N
14RLS690920.las	6343	NAD83(2011) / UTM zone 14N
14RLS690935.las	6343	NAD83(2011) / UTM zone 14N
14RLS690950.las	6343	NAD83(2011) / UTM zone 14N
14RLS690965.las	6343	NAD83(2011) / UTM zone 14N
14RLS690980.las	6343	NAD83(2011) / UTM zone 14N
14RLS690995.las	6343	NAD83(2011) / UTM zone 14N
14RLS705575.las	6343	NAD83(2011) / UTM zone 14N
14RLS705590.las	6343	NAD83(2011) / UTM zone 14N
14RLS705605.las	6343	NAD83(2011) / UTM zone 14N
14RLS705620.las	6343	NAD83(2011) / UTM zone 14N
14RLS705635.las	6343	NAD83(2011) / UTM zone 14N
14RLS705650.las	6343	NAD83(2011) / UTM zone 14N
14RLS705665.las	6343	NAD83(2011) / UTM zone 14N
14RLS705680.las	6343	NAD83(2011) / UTM zone 14N
14RLS705695.las	6343	NAD83(2011) / UTM zone 14N
14RLS705710.las	6343	NAD83(2011) / UTM zone 14N
14RLS705725.las	6343	NAD83(2011) / UTM zone 14N
14RLS705740.las	6343	NAD83(2011) / UTM zone 14N
14RLS705755.las	6343	NAD83(2011) / UTM zone 14N
14RLS705770.las	6343	NAD83(2011) / UTM zone 14N
14RLS705785.las	6343	NAD83(2011) / UTM zone 14N
14RLS705800.las	6343	NAD83(2011) / UTM zone 14N
14RLS705815.las	6343	NAD83(2011) / UTM zone 14N
14RLS705830.las	6343	NAD83(2011) / UTM zone 14N

DPH-5 Report on Coordinate Reference System (Tiled Data) - continued

File	EPSG Code	Coordinate Reference System
14RLS705845.las	6343	NAD83(2011) / UTM zone 14N
14RLS705860.las	6343	NAD83(2011) / UTM zone 14N
14RLS705875.las	6343	NAD83(2011) / UTM zone 14N
14RLS705890.las	6343	NAD83(2011) / UTM zone 14N
14RLS705905.las	6343	NAD83(2011) / UTM zone 14N
14RLS705920.las	6343	NAD83(2011) / UTM zone 14N
14RLS705935.las	6343	NAD83(2011) / UTM zone 14N
14RLS705950.las	6343	NAD83(2011) / UTM zone 14N
14RLS705965.las	6343	NAD83(2011) / UTM zone 14N
14RLS705980.las	6343	NAD83(2011) / UTM zone 14N
14RLS705995.las	6343	NAD83(2011) / UTM zone 14N
14RLS720560.las	6343	NAD83(2011) / UTM zone 14N
14RLS720575.las	6343	NAD83(2011) / UTM zone 14N
14RLS720590.las	6343	NAD83(2011) / UTM zone 14N
14RLS720605.las	6343	NAD83(2011) / UTM zone 14N
14RLS720620.las	6343	NAD83(2011) / UTM zone 14N
14RLS720635.las	6343	NAD83(2011) / UTM zone 14N
14RLS720650.las	6343	NAD83(2011) / UTM zone 14N
14RLS720665.las	6343	NAD83(2011) / UTM zone 14N
14RLS720680.las	6343	NAD83(2011) / UTM zone 14N
14RLS720695.las	6343	NAD83(2011) / UTM zone 14N
14RLS720710.las	6343	NAD83(2011) / UTM zone 14N
14RLS720725.las	6343	NAD83(2011) / UTM zone 14N
14RLS720740.las	6343	NAD83(2011) / UTM zone 14N
14RLS720755.las	6343	NAD83(2011) / UTM zone 14N
14RLS720770.las	6343	NAD83(2011) / UTM zone 14N
14RLS720785.las	6343	NAD83(2011) / UTM zone 14N
14RLS720800.las	6343	NAD83(2011) / UTM zone 14N
14RLS720815.las	6343	NAD83(2011) / UTM zone 14N
14RLS720830.las	6343	NAD83(2011) / UTM zone 14N
14RLS720845.las	6343	NAD83(2011) / UTM zone 14N
14RLS720860.las	6343	NAD83(2011) / UTM zone 14N

DPH-5 Report on Coordinate Reference System (Tiled Data) - continued

File	EPSG Code	Coordinate Reference System
14RLS720875.las	6343	NAD83(2011) / UTM zone 14N
14RLS720890.las	6343	NAD83(2011) / UTM zone 14N
14RLS720905.las	6343	NAD83(2011) / UTM zone 14N
14RLS720920.las	6343	NAD83(2011) / UTM zone 14N
14RLS720935.las	6343	NAD83(2011) / UTM zone 14N
14RLS720950.las	6343	NAD83(2011) / UTM zone 14N
14RLS720965.las	6343	NAD83(2011) / UTM zone 14N
14RLS720980.las	6343	NAD83(2011) / UTM zone 14N
14RLS720995.las	6343	NAD83(2011) / UTM zone 14N
14RLS735500.las	6343	NAD83(2011) / UTM zone 14N
14RLS735515.las	6343	NAD83(2011) / UTM zone 14N
14RLS735530.las	6343	NAD83(2011) / UTM zone 14N
14RLS735545.las	6343	NAD83(2011) / UTM zone 14N
14RLS735560.las	6343	NAD83(2011) / UTM zone 14N
14RLS735575.las	6343	NAD83(2011) / UTM zone 14N
14RLS735590.las	6343	NAD83(2011) / UTM zone 14N
14RLS735605.las	6343	NAD83(2011) / UTM zone 14N
14RLS735620.las	6343	NAD83(2011) / UTM zone 14N
14RLS735635.las	6343	NAD83(2011) / UTM zone 14N
14RLS735650.las	6343	NAD83(2011) / UTM zone 14N
14RLS735665.las	6343	NAD83(2011) / UTM zone 14N
14RLS735680.las	6343	NAD83(2011) / UTM zone 14N
14RLS735695.las	6343	NAD83(2011) / UTM zone 14N
14RLS735710.las	6343	NAD83(2011) / UTM zone 14N
14RLS735725.las	6343	NAD83(2011) / UTM zone 14N
14RLS735740.las	6343	NAD83(2011) / UTM zone 14N
14RLS735755.las	6343	NAD83(2011) / UTM zone 14N
14RLS735770.las	6343	NAD83(2011) / UTM zone 14N
14RLS735785.las	6343	NAD83(2011) / UTM zone 14N
14RLS735800.las	6343	NAD83(2011) / UTM zone 14N
14RLS735815.las	6343	NAD83(2011) / UTM zone 14N
14RLS735830.las	6343	NAD83(2011) / UTM zone 14N

DPH-5 Report on Coordinate Reference System (Tiled Data) - continued

File	EPSG Code	Coordinate Reference System
14RLS735845.las	6343	NAD83(2011) / UTM zone 14N
14RLS735860.las	6343	NAD83(2011) / UTM zone 14N
14RLS735875.las	6343	NAD83(2011) / UTM zone 14N
14RLS735890.las	6343	NAD83(2011) / UTM zone 14N
14RLS735905.las	6343	NAD83(2011) / UTM zone 14N
14RLS735920.las	6343	NAD83(2011) / UTM zone 14N
14RLS735935.las	6343	NAD83(2011) / UTM zone 14N
14RLS735950.las	6343	NAD83(2011) / UTM zone 14N
14RLS735965.las	6343	NAD83(2011) / UTM zone 14N
14RLS735980.las	6343	NAD83(2011) / UTM zone 14N
14RLS735995.las	6343	NAD83(2011) / UTM zone 14N
14RLS750455.las	6343	NAD83(2011) / UTM zone 14N
14RLS750470.las	6343	NAD83(2011) / UTM zone 14N
14RLS750485.las	6343	NAD83(2011) / UTM zone 14N
14RLS750500.las	6343	NAD83(2011) / UTM zone 14N
14RLS750515.las	6343	NAD83(2011) / UTM zone 14N
14RLS750530.las	6343	NAD83(2011) / UTM zone 14N
14RLS750545.las	6343	NAD83(2011) / UTM zone 14N
14RLS750560.las	6343	NAD83(2011) / UTM zone 14N
14RLS750575.las	6343	NAD83(2011) / UTM zone 14N
14RLS750590.las	6343	NAD83(2011) / UTM zone 14N
14RLS750605.las	6343	NAD83(2011) / UTM zone 14N
14RLS750620.las	6343	NAD83(2011) / UTM zone 14N
14RLS750635.las	6343	NAD83(2011) / UTM zone 14N
14RLS750650.las	6343	NAD83(2011) / UTM zone 14N
14RLS750665.las	6343	NAD83(2011) / UTM zone 14N
14RLS750680.las	6343	NAD83(2011) / UTM zone 14N
14RLS750695.las	6343	NAD83(2011) / UTM zone 14N
14RLS750710.las	6343	NAD83(2011) / UTM zone 14N
14RLS750725.las	6343	NAD83(2011) / UTM zone 14N
14RLS750740.las	6343	NAD83(2011) / UTM zone 14N
14RLS750755.las	6343	NAD83(2011) / UTM zone 14N

DPH-5 Report on Coordinate Reference System (Tiled Data) - continued

File	EPSG Code	Coordinate Reference System
14RLS750770.las	6343	NAD83(2011) / UTM zone 14N
14RLS750785.las	6343	NAD83(2011) / UTM zone 14N
14RLS750800.las	6343	NAD83(2011) / UTM zone 14N
14RLS750815.las	6343	NAD83(2011) / UTM zone 14N
14RLS750830.las	6343	NAD83(2011) / UTM zone 14N
14RLS750845.las	6343	NAD83(2011) / UTM zone 14N
14RLS750860.las	6343	NAD83(2011) / UTM zone 14N
14RLS750875.las	6343	NAD83(2011) / UTM zone 14N
14RLS750890.las	6343	NAD83(2011) / UTM zone 14N
14RLS750905.las	6343	NAD83(2011) / UTM zone 14N
14RLS750920.las	6343	NAD83(2011) / UTM zone 14N
14RLS750935.las	6343	NAD83(2011) / UTM zone 14N
14RLS750950.las	6343	NAD83(2011) / UTM zone 14N
14RLS750965.las	6343	NAD83(2011) / UTM zone 14N
14RLS750980.las	6343	NAD83(2011) / UTM zone 14N
14RLS750995.las	6343	NAD83(2011) / UTM zone 14N
14RLS765440.las	6343	NAD83(2011) / UTM zone 14N
14RLS765455.las	6343	NAD83(2011) / UTM zone 14N
14RLS765470.las	6343	NAD83(2011) / UTM zone 14N
14RLS765485.las	6343	NAD83(2011) / UTM zone 14N
14RLS765500.las	6343	NAD83(2011) / UTM zone 14N
14RLS765515.las	6343	NAD83(2011) / UTM zone 14N
14RLS765530.las	6343	NAD83(2011) / UTM zone 14N
14RLS765545.las	6343	NAD83(2011) / UTM zone 14N
14RLS765560.las	6343	NAD83(2011) / UTM zone 14N
14RLS765575.las	6343	NAD83(2011) / UTM zone 14N
14RLS765590.las	6343	NAD83(2011) / UTM zone 14N
14RLS765605.las	6343	NAD83(2011) / UTM zone 14N
14RLS765620.las	6343	NAD83(2011) / UTM zone 14N
14RLS765635.las	6343	NAD83(2011) / UTM zone 14N
14RLS765650.las	6343	NAD83(2011) / UTM zone 14N
14RLS765665.las	6343	NAD83(2011) / UTM zone 14N

DPH-5 Report on Coordinate Reference System (Tiled Data) - continued

File	EPSG Code	Coordinate Reference System
14RLS765680.las	6343	NAD83(2011) / UTM zone 14N
14RLS765695.las	6343	NAD83(2011) / UTM zone 14N
14RLS765710.las	6343	NAD83(2011) / UTM zone 14N
14RLS765725.las	6343	NAD83(2011) / UTM zone 14N
14RLS765740.las	6343	NAD83(2011) / UTM zone 14N
14RLS765755.las	6343	NAD83(2011) / UTM zone 14N
14RLS765770.las	6343	NAD83(2011) / UTM zone 14N
14RLS765785.las	6343	NAD83(2011) / UTM zone 14N
14RLS765800.las	6343	NAD83(2011) / UTM zone 14N
14RLS765815.las	6343	NAD83(2011) / UTM zone 14N
14RLS765830.las	6343	NAD83(2011) / UTM zone 14N
14RLS765845.las	6343	NAD83(2011) / UTM zone 14N
14RLS765860.las	6343	NAD83(2011) / UTM zone 14N
14RLS765875.las	6343	NAD83(2011) / UTM zone 14N
14RLS765890.las	6343	NAD83(2011) / UTM zone 14N
14RLS765905.las	6343	NAD83(2011) / UTM zone 14N
14RLS765920.las	6343	NAD83(2011) / UTM zone 14N
14RLS765935.las	6343	NAD83(2011) / UTM zone 14N
14RLS765950.las	6343	NAD83(2011) / UTM zone 14N
14RLS765965.las	6343	NAD83(2011) / UTM zone 14N
14RLS765980.las	6343	NAD83(2011) / UTM zone 14N
14RLS765995.las	6343	NAD83(2011) / UTM zone 14N
14RLS780350.las	6343	NAD83(2011) / UTM zone 14N
14RLS780365.las	6343	NAD83(2011) / UTM zone 14N
14RLS780380.las	6343	NAD83(2011) / UTM zone 14N
14RLS780395.las	6343	NAD83(2011) / UTM zone 14N
14RLS780410.las	6343	NAD83(2011) / UTM zone 14N
14RLS780425.las	6343	NAD83(2011) / UTM zone 14N
14RLS780440.las	6343	NAD83(2011) / UTM zone 14N
14RLS780455.las	6343	NAD83(2011) / UTM zone 14N
14RLS780470.las	6343	NAD83(2011) / UTM zone 14N
14RLS780485.las	6343	NAD83(2011) / UTM zone 14N

DPH-5 Report on Coordinate Reference System (Tiled Data) - continued

File	EPSG Code	Coordinate Reference System
14RLS780500.las	6343	NAD83(2011) / UTM zone 14N
14RLS780515.las	6343	NAD83(2011) / UTM zone 14N
14RLS780530.las	6343	NAD83(2011) / UTM zone 14N
14RLS780545.las	6343	NAD83(2011) / UTM zone 14N
14RLS780560.las	6343	NAD83(2011) / UTM zone 14N
14RLS780575.las	6343	NAD83(2011) / UTM zone 14N
14RLS780590.las	6343	NAD83(2011) / UTM zone 14N
14RLS780605.las	6343	NAD83(2011) / UTM zone 14N
14RLS780620.las	6343	NAD83(2011) / UTM zone 14N
14RLS780635.las	6343	NAD83(2011) / UTM zone 14N
14RLS780650.las	6343	NAD83(2011) / UTM zone 14N
14RLS780665.las	6343	NAD83(2011) / UTM zone 14N
14RLS780680.las	6343	NAD83(2011) / UTM zone 14N
14RLS780695.las	6343	NAD83(2011) / UTM zone 14N
14RLS780710.las	6343	NAD83(2011) / UTM zone 14N
14RLS780725.las	6343	NAD83(2011) / UTM zone 14N
14RLS780740.las	6343	NAD83(2011) / UTM zone 14N
14RLS780755.las	6343	NAD83(2011) / UTM zone 14N
14RLS780770.las	6343	NAD83(2011) / UTM zone 14N
14RLS780785.las	6343	NAD83(2011) / UTM zone 14N
14RLS780800.las	6343	NAD83(2011) / UTM zone 14N
14RLS780815.las	6343	NAD83(2011) / UTM zone 14N
14RLS780830.las	6343	NAD83(2011) / UTM zone 14N
14RLS780845.las	6343	NAD83(2011) / UTM zone 14N
14RLS780860.las	6343	NAD83(2011) / UTM zone 14N
14RLS780875.las	6343	NAD83(2011) / UTM zone 14N
14RLS780890.las	6343	NAD83(2011) / UTM zone 14N
14RLS780905.las	6343	NAD83(2011) / UTM zone 14N
14RLS780920.las	6343	NAD83(2011) / UTM zone 14N
14RLS780935.las	6343	NAD83(2011) / UTM zone 14N
14RLS780950.las	6343	NAD83(2011) / UTM zone 14N
14RLS780965.las	6343	NAD83(2011) / UTM zone 14N

DPH-5 Report on Coordinate Reference System (Tiled Data) - continued

File	EPSG Code	Coordinate Reference System
14RLS780980.las	6343	NAD83(2011) / UTM zone 14N
14RLS780995.las	6343	NAD83(2011) / UTM zone 14N
14RLS795305.las	6343	NAD83(2011) / UTM zone 14N
14RLS795320.las	6343	NAD83(2011) / UTM zone 14N
14RLS795335.las	6343	NAD83(2011) / UTM zone 14N
14RLS795350.las	6343	NAD83(2011) / UTM zone 14N
14RLS795365.las	6343	NAD83(2011) / UTM zone 14N
14RLS795380.las	6343	NAD83(2011) / UTM zone 14N
14RLS795395.las	6343	NAD83(2011) / UTM zone 14N
14RLS795410.las	6343	NAD83(2011) / UTM zone 14N
14RLS795425.las	6343	NAD83(2011) / UTM zone 14N
14RLS795440.las	6343	NAD83(2011) / UTM zone 14N
14RLS795455.las	6343	NAD83(2011) / UTM zone 14N
14RLS795470.las	6343	NAD83(2011) / UTM zone 14N
14RLS795485.las	6343	NAD83(2011) / UTM zone 14N
14RLS795500.las	6343	NAD83(2011) / UTM zone 14N
14RLS795515.las	6343	NAD83(2011) / UTM zone 14N
14RLS795530.las	6343	NAD83(2011) / UTM zone 14N
14RLS795545.las	6343	NAD83(2011) / UTM zone 14N
14RLS795560.las	6343	NAD83(2011) / UTM zone 14N
14RLS795575.las	6343	NAD83(2011) / UTM zone 14N
14RLS795590.las	6343	NAD83(2011) / UTM zone 14N
14RLS795605.las	6343	NAD83(2011) / UTM zone 14N
14RLS795620.las	6343	NAD83(2011) / UTM zone 14N
14RLS795635.las	6343	NAD83(2011) / UTM zone 14N
14RLS795650.las	6343	NAD83(2011) / UTM zone 14N
14RLS795665.las	6343	NAD83(2011) / UTM zone 14N
14RLS795680.las	6343	NAD83(2011) / UTM zone 14N
14RLS795695.las	6343	NAD83(2011) / UTM zone 14N
14RLS795710.las	6343	NAD83(2011) / UTM zone 14N
14RLS795725.las	6343	NAD83(2011) / UTM zone 14N
14RLS795740.las	6343	NAD83(2011) / UTM zone 14N

DPH-5 Report on Coordinate Reference System (Tiled Data) - continued

File	EPSG Code	Coordinate Reference System
14RLS795755.las	6343	NAD83(2011) / UTM zone 14N
14RLS795770.las	6343	NAD83(2011) / UTM zone 14N
14RLS795785.las	6343	NAD83(2011) / UTM zone 14N
14RLS795800.las	6343	NAD83(2011) / UTM zone 14N
14RLS795815.las	6343	NAD83(2011) / UTM zone 14N
14RLS795830.las	6343	NAD83(2011) / UTM zone 14N
14RLS795845.las	6343	NAD83(2011) / UTM zone 14N
14RLS795860.las	6343	NAD83(2011) / UTM zone 14N
14RLS795875.las	6343	NAD83(2011) / UTM zone 14N
14RLS795890.las	6343	NAD83(2011) / UTM zone 14N
14RLS795905.las	6343	NAD83(2011) / UTM zone 14N
14RLS795920.las	6343	NAD83(2011) / UTM zone 14N
14RLS795935.las	6343	NAD83(2011) / UTM zone 14N
14RLS795950.las	6343	NAD83(2011) / UTM zone 14N
14RLS795965.las	6343	NAD83(2011) / UTM zone 14N
14RLS795980.las	6343	NAD83(2011) / UTM zone 14N
14RLS795995.las	6343	NAD83(2011) / UTM zone 14N
14RLS810275.las	6343	NAD83(2011) / UTM zone 14N
14RLS810290.las	6343	NAD83(2011) / UTM zone 14N
14RLS810305.las	6343	NAD83(2011) / UTM zone 14N
14RLS810320.las	6343	NAD83(2011) / UTM zone 14N
14RLS810335.las	6343	NAD83(2011) / UTM zone 14N
14RLS810350.las	6343	NAD83(2011) / UTM zone 14N
14RLS810365.las	6343	NAD83(2011) / UTM zone 14N
14RLS810380.las	6343	NAD83(2011) / UTM zone 14N
14RLS810395.las	6343	NAD83(2011) / UTM zone 14N
14RLS810410.las	6343	NAD83(2011) / UTM zone 14N
14RLS810425.las	6343	NAD83(2011) / UTM zone 14N
14RLS810440.las	6343	NAD83(2011) / UTM zone 14N
14RLS810455.las	6343	NAD83(2011) / UTM zone 14N
14RLS810470.las	6343	NAD83(2011) / UTM zone 14N
14RLS810485.las	6343	NAD83(2011) / UTM zone 14N

DPH-5 Report on Coordinate Reference System (Tiled Data) - continued

File	EPSG Code	Coordinate Reference System
14RLS810500.las	6343	NAD83(2011) / UTM zone 14N
14RLS810515.las	6343	NAD83(2011) / UTM zone 14N
14RLS810530.las	6343	NAD83(2011) / UTM zone 14N
14RLS810545.las	6343	NAD83(2011) / UTM zone 14N
14RLS810560.las	6343	NAD83(2011) / UTM zone 14N
14RLS810575.las	6343	NAD83(2011) / UTM zone 14N
14RLS810590.las	6343	NAD83(2011) / UTM zone 14N
14RLS810605.las	6343	NAD83(2011) / UTM zone 14N
14RLS810620.las	6343	NAD83(2011) / UTM zone 14N
14RLS810635.las	6343	NAD83(2011) / UTM zone 14N
14RLS810650.las	6343	NAD83(2011) / UTM zone 14N
14RLS810665.las	6343	NAD83(2011) / UTM zone 14N
14RLS810680.las	6343	NAD83(2011) / UTM zone 14N
14RLS810695.las	6343	NAD83(2011) / UTM zone 14N
14RLS810710.las	6343	NAD83(2011) / UTM zone 14N
14RLS810725.las	6343	NAD83(2011) / UTM zone 14N
14RLS810740.las	6343	NAD83(2011) / UTM zone 14N
14RLS810755.las	6343	NAD83(2011) / UTM zone 14N
14RLS810770.las	6343	NAD83(2011) / UTM zone 14N
14RLS810785.las	6343	NAD83(2011) / UTM zone 14N
14RLS810800.las	6343	NAD83(2011) / UTM zone 14N
14RLS810815.las	6343	NAD83(2011) / UTM zone 14N
14RLS810830.las	6343	NAD83(2011) / UTM zone 14N
14RLS810845.las	6343	NAD83(2011) / UTM zone 14N
14RLS810860.las	6343	NAD83(2011) / UTM zone 14N
14RLS810875.las	6343	NAD83(2011) / UTM zone 14N
14RLS810890.las	6343	NAD83(2011) / UTM zone 14N
14RLS810905.las	6343	NAD83(2011) / UTM zone 14N
14RLS810920.las	6343	NAD83(2011) / UTM zone 14N
14RLS810935.las	6343	NAD83(2011) / UTM zone 14N
14RLS810950.las	6343	NAD83(2011) / UTM zone 14N
14RLS810965.las	6343	NAD83(2011) / UTM zone 14N

DPH-5 Report on Coordinate Reference System (Tiled Data) - continued

File	EPSG Code	Coordinate Reference System
14RLS810980.las	6343	NAD83(2011) / UTM zone 14N
14RLS810995.las	6343	NAD83(2011) / UTM zone 14N
14RLS825260.las	6343	NAD83(2011) / UTM zone 14N
14RLS825275.las	6343	NAD83(2011) / UTM zone 14N
14RLS825290.las	6343	NAD83(2011) / UTM zone 14N
14RLS825305.las	6343	NAD83(2011) / UTM zone 14N
14RLS825320.las	6343	NAD83(2011) / UTM zone 14N
14RLS825335.las	6343	NAD83(2011) / UTM zone 14N
14RLS825350.las	6343	NAD83(2011) / UTM zone 14N
14RLS825365.las	6343	NAD83(2011) / UTM zone 14N
14RLS825380.las	6343	NAD83(2011) / UTM zone 14N
14RLS825395.las	6343	NAD83(2011) / UTM zone 14N
14RLS825410.las	6343	NAD83(2011) / UTM zone 14N
14RLS825425.las	6343	NAD83(2011) / UTM zone 14N
14RLS825440.las	6343	NAD83(2011) / UTM zone 14N
14RLS825455.las	6343	NAD83(2011) / UTM zone 14N
14RLS825470.las	6343	NAD83(2011) / UTM zone 14N
14RLS825485.las	6343	NAD83(2011) / UTM zone 14N
14RLS825500.las	6343	NAD83(2011) / UTM zone 14N
14RLS825515.las	6343	NAD83(2011) / UTM zone 14N
14RLS825530.las	6343	NAD83(2011) / UTM zone 14N
14RLS825545.las	6343	NAD83(2011) / UTM zone 14N
14RLS825560.las	6343	NAD83(2011) / UTM zone 14N
14RLS825575.las	6343	NAD83(2011) / UTM zone 14N
14RLS825590.las	6343	NAD83(2011) / UTM zone 14N
14RLS825605.las	6343	NAD83(2011) / UTM zone 14N
14RLS825620.las	6343	NAD83(2011) / UTM zone 14N
14RLS825635.las	6343	NAD83(2011) / UTM zone 14N
14RLS825650.las	6343	NAD83(2011) / UTM zone 14N
14RLS825665.las	6343	NAD83(2011) / UTM zone 14N
14RLS825680.las	6343	NAD83(2011) / UTM zone 14N
14RLS825695.las	6343	NAD83(2011) / UTM zone 14N

DPH-5 Report on Coordinate Reference System (Tiled Data) - continued

File	EPSG Code	Coordinate Reference System
14RLS825710.las	6343	NAD83(2011) / UTM zone 14N
14RLS825725.las	6343	NAD83(2011) / UTM zone 14N
14RLS825740.las	6343	NAD83(2011) / UTM zone 14N
14RLS825755.las	6343	NAD83(2011) / UTM zone 14N
14RLS825770.las	6343	NAD83(2011) / UTM zone 14N
14RLS825785.las	6343	NAD83(2011) / UTM zone 14N
14RLS825800.las	6343	NAD83(2011) / UTM zone 14N
14RLS825815.las	6343	NAD83(2011) / UTM zone 14N
14RLS825830.las	6343	NAD83(2011) / UTM zone 14N
14RLS825845.las	6343	NAD83(2011) / UTM zone 14N
14RLS825860.las	6343	NAD83(2011) / UTM zone 14N
14RLS825875.las	6343	NAD83(2011) / UTM zone 14N
14RLS825890.las	6343	NAD83(2011) / UTM zone 14N
14RLS825905.las	6343	NAD83(2011) / UTM zone 14N
14RLS825920.las	6343	NAD83(2011) / UTM zone 14N
14RLS825935.las	6343	NAD83(2011) / UTM zone 14N
14RLS825950.las	6343	NAD83(2011) / UTM zone 14N
14RLS825965.las	6343	NAD83(2011) / UTM zone 14N
14RLS825980.las	6343	NAD83(2011) / UTM zone 14N
14RLS825995.las	6343	NAD83(2011) / UTM zone 14N
14RLS840245.las	6343	NAD83(2011) / UTM zone 14N
14RLS840260.las	6343	NAD83(2011) / UTM zone 14N
14RLS840275.las	6343	NAD83(2011) / UTM zone 14N
14RLS840290.las	6343	NAD83(2011) / UTM zone 14N
14RLS840305.las	6343	NAD83(2011) / UTM zone 14N
14RLS840320.las	6343	NAD83(2011) / UTM zone 14N
14RLS840335.las	6343	NAD83(2011) / UTM zone 14N
14RLS840350.las	6343	NAD83(2011) / UTM zone 14N
14RLS840365.las	6343	NAD83(2011) / UTM zone 14N
14RLS840380.las	6343	NAD83(2011) / UTM zone 14N
14RLS840395.las	6343	NAD83(2011) / UTM zone 14N
14RLS840410.las	6343	NAD83(2011) / UTM zone 14N

DPH-5 Report on Coordinate Reference System (Tiled Data) - continued

File	EPSG Code	Coordinate Reference System
14RLS840425.las	6343	NAD83(2011) / UTM zone 14N
14RLS840440.las	6343	NAD83(2011) / UTM zone 14N
14RLS840455.las	6343	NAD83(2011) / UTM zone 14N
14RLS840470.las	6343	NAD83(2011) / UTM zone 14N
14RLS840485.las	6343	NAD83(2011) / UTM zone 14N
14RLS840500.las	6343	NAD83(2011) / UTM zone 14N
14RLS840515.las	6343	NAD83(2011) / UTM zone 14N
14RLS840530.las	6343	NAD83(2011) / UTM zone 14N
14RLS840545.las	6343	NAD83(2011) / UTM zone 14N
14RLS840560.las	6343	NAD83(2011) / UTM zone 14N
14RLS840575.las	6343	NAD83(2011) / UTM zone 14N
14RLS840590.las	6343	NAD83(2011) / UTM zone 14N
14RLS840605.las	6343	NAD83(2011) / UTM zone 14N
14RLS840620.las	6343	NAD83(2011) / UTM zone 14N
14RLS840635.las	6343	NAD83(2011) / UTM zone 14N
14RLS840650.las	6343	NAD83(2011) / UTM zone 14N
14RLS840665.las	6343	NAD83(2011) / UTM zone 14N
14RLS840680.las	6343	NAD83(2011) / UTM zone 14N
14RLS840695.las	6343	NAD83(2011) / UTM zone 14N
14RLS840710.las	6343	NAD83(2011) / UTM zone 14N
14RLS840725.las	6343	NAD83(2011) / UTM zone 14N
14RLS840740.las	6343	NAD83(2011) / UTM zone 14N
14RLS840755.las	6343	NAD83(2011) / UTM zone 14N
14RLS840770.las	6343	NAD83(2011) / UTM zone 14N
14RLS840785.las	6343	NAD83(2011) / UTM zone 14N
14RLS840800.las	6343	NAD83(2011) / UTM zone 14N
14RLS840815.las	6343	NAD83(2011) / UTM zone 14N
14RLS840830.las	6343	NAD83(2011) / UTM zone 14N
14RLS840845.las	6343	NAD83(2011) / UTM zone 14N
14RLS840860.las	6343	NAD83(2011) / UTM zone 14N
14RLS840875.las	6343	NAD83(2011) / UTM zone 14N
14RLS840890.las	6343	NAD83(2011) / UTM zone 14N

DPH-5 Report on Coordinate Reference System (Tiled Data) - continued

File	EPSG Code	Coordinate Reference System
14RLS840905.las	6343	NAD83(2011) / UTM zone 14N
14RLS840920.las	6343	NAD83(2011) / UTM zone 14N
14RLS840935.las	6343	NAD83(2011) / UTM zone 14N
14RLS840950.las	6343	NAD83(2011) / UTM zone 14N
14RLS840965.las	6343	NAD83(2011) / UTM zone 14N
14RLS840980.las	6343	NAD83(2011) / UTM zone 14N
14RLS840995.las	6343	NAD83(2011) / UTM zone 14N
14RLS855245.las	6343	NAD83(2011) / UTM zone 14N
14RLS855260.las	6343	NAD83(2011) / UTM zone 14N
14RLS855275.las	6343	NAD83(2011) / UTM zone 14N
14RLS855290.las	6343	NAD83(2011) / UTM zone 14N
14RLS855305.las	6343	NAD83(2011) / UTM zone 14N
14RLS855320.las	6343	NAD83(2011) / UTM zone 14N
14RLS855335.las	6343	NAD83(2011) / UTM zone 14N
14RLS855350.las	6343	NAD83(2011) / UTM zone 14N
14RLS855365.las	6343	NAD83(2011) / UTM zone 14N
14RLS855380.las	6343	NAD83(2011) / UTM zone 14N
14RLS855395.las	6343	NAD83(2011) / UTM zone 14N
14RLS855410.las	6343	NAD83(2011) / UTM zone 14N
14RLS855425.las	6343	NAD83(2011) / UTM zone 14N
14RLS855440.las	6343	NAD83(2011) / UTM zone 14N
14RLS855455.las	6343	NAD83(2011) / UTM zone 14N
14RLS855470.las	6343	NAD83(2011) / UTM zone 14N
14RLS855485.las	6343	NAD83(2011) / UTM zone 14N
14RLS855500.las	6343	NAD83(2011) / UTM zone 14N
14RLS855515.las	6343	NAD83(2011) / UTM zone 14N
14RLS855530.las	6343	NAD83(2011) / UTM zone 14N
14RLS855545.las	6343	NAD83(2011) / UTM zone 14N
14RLS855560.las	6343	NAD83(2011) / UTM zone 14N
14RLS855575.las	6343	NAD83(2011) / UTM zone 14N
14RLS855590.las	6343	NAD83(2011) / UTM zone 14N
14RLS855605.las	6343	NAD83(2011) / UTM zone 14N

DPH-5 Report on Coordinate Reference System (Tiled Data) - continued

File	EPSG Code	Coordinate Reference System
14RLS855620.las	6343	NAD83(2011) / UTM zone 14N
14RLS855635.las	6343	NAD83(2011) / UTM zone 14N
14RLS855650.las	6343	NAD83(2011) / UTM zone 14N
14RLS855665.las	6343	NAD83(2011) / UTM zone 14N
14RLS855680.las	6343	NAD83(2011) / UTM zone 14N
14RLS855695.las	6343	NAD83(2011) / UTM zone 14N
14RLS855710.las	6343	NAD83(2011) / UTM zone 14N
14RLS855725.las	6343	NAD83(2011) / UTM zone 14N
14RLS855740.las	6343	NAD83(2011) / UTM zone 14N
14RLS855755.las	6343	NAD83(2011) / UTM zone 14N
14RLS855770.las	6343	NAD83(2011) / UTM zone 14N
14RLS855785.las	6343	NAD83(2011) / UTM zone 14N
14RLS855800.las	6343	NAD83(2011) / UTM zone 14N
14RLS855815.las	6343	NAD83(2011) / UTM zone 14N
14RLS855830.las	6343	NAD83(2011) / UTM zone 14N
14RLS855845.las	6343	NAD83(2011) / UTM zone 14N
14RLS855860.las	6343	NAD83(2011) / UTM zone 14N
14RLS855875.las	6343	NAD83(2011) / UTM zone 14N
14RLS855890.las	6343	NAD83(2011) / UTM zone 14N
14RLS855905.las	6343	NAD83(2011) / UTM zone 14N
14RLS855920.las	6343	NAD83(2011) / UTM zone 14N
14RLS855935.las	6343	NAD83(2011) / UTM zone 14N
14RLS855950.las	6343	NAD83(2011) / UTM zone 14N
14RLS855965.las	6343	NAD83(2011) / UTM zone 14N
14RLS855980.las	6343	NAD83(2011) / UTM zone 14N
14RLS855995.las	6343	NAD83(2011) / UTM zone 14N
14RLS870230.las	6343	NAD83(2011) / UTM zone 14N
14RLS870245.las	6343	NAD83(2011) / UTM zone 14N
14RLS870260.las	6343	NAD83(2011) / UTM zone 14N
14RLS870275.las	6343	NAD83(2011) / UTM zone 14N
14RLS870290.las	6343	NAD83(2011) / UTM zone 14N
14RLS870305.las	6343	NAD83(2011) / UTM zone 14N

DPH-5 Report on Coordinate Reference System (Tiled Data) - continued

File	EPSG Code	Coordinate Reference System
14RLS870320.las	6343	NAD83(2011) / UTM zone 14N
14RLS870335.las	6343	NAD83(2011) / UTM zone 14N
14RLS870350.las	6343	NAD83(2011) / UTM zone 14N
14RLS870365.las	6343	NAD83(2011) / UTM zone 14N
14RLS870380.las	6343	NAD83(2011) / UTM zone 14N
14RLS870395.las	6343	NAD83(2011) / UTM zone 14N
14RLS870410.las	6343	NAD83(2011) / UTM zone 14N
14RLS870425.las	6343	NAD83(2011) / UTM zone 14N
14RLS870440.las	6343	NAD83(2011) / UTM zone 14N
14RLS870455.las	6343	NAD83(2011) / UTM zone 14N
14RLS870470.las	6343	NAD83(2011) / UTM zone 14N
14RLS870485.las	6343	NAD83(2011) / UTM zone 14N
14RLS870500.las	6343	NAD83(2011) / UTM zone 14N
14RLS870515.las	6343	NAD83(2011) / UTM zone 14N
14RLS870530.las	6343	NAD83(2011) / UTM zone 14N
14RLS870545.las	6343	NAD83(2011) / UTM zone 14N
14RLS870560.las	6343	NAD83(2011) / UTM zone 14N
14RLS870575.las	6343	NAD83(2011) / UTM zone 14N
14RLS870590.las	6343	NAD83(2011) / UTM zone 14N
14RLS870605.las	6343	NAD83(2011) / UTM zone 14N
14RLS870620.las	6343	NAD83(2011) / UTM zone 14N
14RLS870635.las	6343	NAD83(2011) / UTM zone 14N
14RLS870650.las	6343	NAD83(2011) / UTM zone 14N
14RLS870665.las	6343	NAD83(2011) / UTM zone 14N
14RLS870680.las	6343	NAD83(2011) / UTM zone 14N
14RLS870695.las	6343	NAD83(2011) / UTM zone 14N
14RLS870710.las	6343	NAD83(2011) / UTM zone 14N
14RLS870725.las	6343	NAD83(2011) / UTM zone 14N
14RLS870740.las	6343	NAD83(2011) / UTM zone 14N
14RLS870755.las	6343	NAD83(2011) / UTM zone 14N
14RLS870770.las	6343	NAD83(2011) / UTM zone 14N
14RLS870785.las	6343	NAD83(2011) / UTM zone 14N

DPH-5 Report on Coordinate Reference System (Tiled Data) - continued

File	EPSG Code	Coordinate Reference System
14RLS870800.las	6343	NAD83(2011) / UTM zone 14N
14RLS870815.las	6343	NAD83(2011) / UTM zone 14N
14RLS870830.las	6343	NAD83(2011) / UTM zone 14N
14RLS870845.las	6343	NAD83(2011) / UTM zone 14N
14RLS870860.las	6343	NAD83(2011) / UTM zone 14N
14RLS870875.las	6343	NAD83(2011) / UTM zone 14N
14RLS870890.las	6343	NAD83(2011) / UTM zone 14N
14RLS870905.las	6343	NAD83(2011) / UTM zone 14N
14RLS870920.las	6343	NAD83(2011) / UTM zone 14N
14RLS870935.las	6343	NAD83(2011) / UTM zone 14N
14RLS870950.las	6343	NAD83(2011) / UTM zone 14N
14RLS870965.las	6343	NAD83(2011) / UTM zone 14N
14RLS870980.las	6343	NAD83(2011) / UTM zone 14N
14RLS870995.las	6343	NAD83(2011) / UTM zone 14N
14RLS885215.las	6343	NAD83(2011) / UTM zone 14N
14RLS885230.las	6343	NAD83(2011) / UTM zone 14N
14RLS885245.las	6343	NAD83(2011) / UTM zone 14N
14RLS885260.las	6343	NAD83(2011) / UTM zone 14N
14RLS885275.las	6343	NAD83(2011) / UTM zone 14N
14RLS885290.las	6343	NAD83(2011) / UTM zone 14N
14RLS885305.las	6343	NAD83(2011) / UTM zone 14N
14RLS885320.las	6343	NAD83(2011) / UTM zone 14N
14RLS885335.las	6343	NAD83(2011) / UTM zone 14N
14RLS885350.las	6343	NAD83(2011) / UTM zone 14N
14RLS885365.las	6343	NAD83(2011) / UTM zone 14N
14RLS885380.las	6343	NAD83(2011) / UTM zone 14N
14RLS885395.las	6343	NAD83(2011) / UTM zone 14N
14RLS885410.las	6343	NAD83(2011) / UTM zone 14N
14RLS885425.las	6343	NAD83(2011) / UTM zone 14N
14RLS885440.las	6343	NAD83(2011) / UTM zone 14N
14RLS885455.las	6343	NAD83(2011) / UTM zone 14N
14RLS885470.las	6343	NAD83(2011) / UTM zone 14N

DPH-5 Report on Coordinate Reference System (Tiled Data) - continued

File	EPSG Code	Coordinate Reference System
14RLS885485.las	6343	NAD83(2011) / UTM zone 14N
14RLS885500.las	6343	NAD83(2011) / UTM zone 14N
14RLS885515.las	6343	NAD83(2011) / UTM zone 14N
14RLS885530.las	6343	NAD83(2011) / UTM zone 14N
14RLS885545.las	6343	NAD83(2011) / UTM zone 14N
14RLS885560.las	6343	NAD83(2011) / UTM zone 14N
14RLS885575.las	6343	NAD83(2011) / UTM zone 14N
14RLS885590.las	6343	NAD83(2011) / UTM zone 14N
14RLS885605.las	6343	NAD83(2011) / UTM zone 14N
14RLS885620.las	6343	NAD83(2011) / UTM zone 14N
14RLS885635.las	6343	NAD83(2011) / UTM zone 14N
14RLS885650.las	6343	NAD83(2011) / UTM zone 14N
14RLS885665.las	6343	NAD83(2011) / UTM zone 14N
14RLS885680.las	6343	NAD83(2011) / UTM zone 14N
14RLS885695.las	6343	NAD83(2011) / UTM zone 14N
14RLS885710.las	6343	NAD83(2011) / UTM zone 14N
14RLS885725.las	6343	NAD83(2011) / UTM zone 14N
14RLS885740.las	6343	NAD83(2011) / UTM zone 14N
14RLS885755.las	6343	NAD83(2011) / UTM zone 14N
14RLS885770.las	6343	NAD83(2011) / UTM zone 14N
14RLS885785.las	6343	NAD83(2011) / UTM zone 14N
14RLS885800.las	6343	NAD83(2011) / UTM zone 14N
14RLS885815.las	6343	NAD83(2011) / UTM zone 14N
14RLS885830.las	6343	NAD83(2011) / UTM zone 14N
14RLS885845.las	6343	NAD83(2011) / UTM zone 14N
14RLS885860.las	6343	NAD83(2011) / UTM zone 14N
14RLS885875.las	6343	NAD83(2011) / UTM zone 14N
14RLS885890.las	6343	NAD83(2011) / UTM zone 14N
14RLS885905.las	6343	NAD83(2011) / UTM zone 14N
14RLS885920.las	6343	NAD83(2011) / UTM zone 14N
14RLS885935.las	6343	NAD83(2011) / UTM zone 14N
14RLS885950.las	6343	NAD83(2011) / UTM zone 14N

DPH-5 Report on Coordinate Reference System (Tiled Data) - continued

File	EPSG Code	Coordinate Reference System
14RLS885965.las	6343	NAD83(2011) / UTM zone 14N
14RLS885980.las	6343	NAD83(2011) / UTM zone 14N
14RLS885995.las	6343	NAD83(2011) / UTM zone 14N
14RLS900215.las	6343	NAD83(2011) / UTM zone 14N
14RLS900230.las	6343	NAD83(2011) / UTM zone 14N
14RLS900245.las	6343	NAD83(2011) / UTM zone 14N
14RLS900260.las	6343	NAD83(2011) / UTM zone 14N
14RLS900275.las	6343	NAD83(2011) / UTM zone 14N
14RLS900290.las	6343	NAD83(2011) / UTM zone 14N
14RLS900305.las	6343	NAD83(2011) / UTM zone 14N
14RLS900320.las	6343	NAD83(2011) / UTM zone 14N
14RLS900335.las	6343	NAD83(2011) / UTM zone 14N
14RLS900350.las	6343	NAD83(2011) / UTM zone 14N
14RLS900365.las	6343	NAD83(2011) / UTM zone 14N
14RLS900380.las	6343	NAD83(2011) / UTM zone 14N
14RLS900395.las	6343	NAD83(2011) / UTM zone 14N
14RLS900410.las	6343	NAD83(2011) / UTM zone 14N
14RLS900425.las	6343	NAD83(2011) / UTM zone 14N
14RLS900440.las	6343	NAD83(2011) / UTM zone 14N
14RLS900455.las	6343	NAD83(2011) / UTM zone 14N
14RLS900470.las	6343	NAD83(2011) / UTM zone 14N
14RLS900485.las	6343	NAD83(2011) / UTM zone 14N
14RLS900500.las	6343	NAD83(2011) / UTM zone 14N
14RLS900515.las	6343	NAD83(2011) / UTM zone 14N
14RLS900530.las	6343	NAD83(2011) / UTM zone 14N
14RLS900545.las	6343	NAD83(2011) / UTM zone 14N
14RLS900560.las	6343	NAD83(2011) / UTM zone 14N
14RLS900575.las	6343	NAD83(2011) / UTM zone 14N
14RLS900590.las	6343	NAD83(2011) / UTM zone 14N
14RLS900605.las	6343	NAD83(2011) / UTM zone 14N
14RLS900620.las	6343	NAD83(2011) / UTM zone 14N
14RLS900635.las	6343	NAD83(2011) / UTM zone 14N

DPH-5 Report on Coordinate Reference System (Tiled Data) - continued

File	EPSG Code	Coordinate Reference System
14RLS900650.las	6343	NAD83(2011) / UTM zone 14N
14RLS900665.las	6343	NAD83(2011) / UTM zone 14N
14RLS900680.las	6343	NAD83(2011) / UTM zone 14N
14RLS900695.las	6343	NAD83(2011) / UTM zone 14N
14RLS900710.las	6343	NAD83(2011) / UTM zone 14N
14RLS900725.las	6343	NAD83(2011) / UTM zone 14N
14RLS900740.las	6343	NAD83(2011) / UTM zone 14N
14RLS900755.las	6343	NAD83(2011) / UTM zone 14N
14RLS900770.las	6343	NAD83(2011) / UTM zone 14N
14RLS900785.las	6343	NAD83(2011) / UTM zone 14N
14RLS900800.las	6343	NAD83(2011) / UTM zone 14N
14RLS900815.las	6343	NAD83(2011) / UTM zone 14N
14RLS900830.las	6343	NAD83(2011) / UTM zone 14N
14RLS900845.las	6343	NAD83(2011) / UTM zone 14N
14RLS900860.las	6343	NAD83(2011) / UTM zone 14N
14RLS900875.las	6343	NAD83(2011) / UTM zone 14N
14RLS900890.las	6343	NAD83(2011) / UTM zone 14N
14RLS900905.las	6343	NAD83(2011) / UTM zone 14N
14RLS900920.las	6343	NAD83(2011) / UTM zone 14N
14RLS900935.las	6343	NAD83(2011) / UTM zone 14N
14RLS900950.las	6343	NAD83(2011) / UTM zone 14N
14RLS900965.las	6343	NAD83(2011) / UTM zone 14N
14RLS900980.las	6343	NAD83(2011) / UTM zone 14N
14RLS900995.las	6343	NAD83(2011) / UTM zone 14N
14RLS915200.las	6343	NAD83(2011) / UTM zone 14N
14RLS915215.las	6343	NAD83(2011) / UTM zone 14N
14RLS915230.las	6343	NAD83(2011) / UTM zone 14N
14RLS915245.las	6343	NAD83(2011) / UTM zone 14N
14RLS915260.las	6343	NAD83(2011) / UTM zone 14N
14RLS915275.las	6343	NAD83(2011) / UTM zone 14N
14RLS915290.las	6343	NAD83(2011) / UTM zone 14N
14RLS915305.las	6343	NAD83(2011) / UTM zone 14N

DPH-5 Report on Coordinate Reference System (Tiled Data) - continued

File	EPSG Code	Coordinate Reference System
14RLS915320.las	6343	NAD83(2011) / UTM zone 14N
14RLS915335.las	6343	NAD83(2011) / UTM zone 14N
14RLS915350.las	6343	NAD83(2011) / UTM zone 14N
14RLS915365.las	6343	NAD83(2011) / UTM zone 14N
14RLS915380.las	6343	NAD83(2011) / UTM zone 14N
14RLS915395.las	6343	NAD83(2011) / UTM zone 14N
14RLS915410.las	6343	NAD83(2011) / UTM zone 14N
14RLS915425.las	6343	NAD83(2011) / UTM zone 14N
14RLS915440.las	6343	NAD83(2011) / UTM zone 14N
14RLS915455.las	6343	NAD83(2011) / UTM zone 14N
14RLS915470.las	6343	NAD83(2011) / UTM zone 14N
14RLS915485.las	6343	NAD83(2011) / UTM zone 14N
14RLS915500.las	6343	NAD83(2011) / UTM zone 14N
14RLS915515.las	6343	NAD83(2011) / UTM zone 14N
14RLS915530.las	6343	NAD83(2011) / UTM zone 14N
14RLS915545.las	6343	NAD83(2011) / UTM zone 14N
14RLS915560.las	6343	NAD83(2011) / UTM zone 14N
14RLS915575.las	6343	NAD83(2011) / UTM zone 14N
14RLS915590.las	6343	NAD83(2011) / UTM zone 14N
14RLS915605.las	6343	NAD83(2011) / UTM zone 14N
14RLS915620.las	6343	NAD83(2011) / UTM zone 14N
14RLS915635.las	6343	NAD83(2011) / UTM zone 14N
14RLS915650.las	6343	NAD83(2011) / UTM zone 14N
14RLS915665.las	6343	NAD83(2011) / UTM zone 14N
14RLS915680.las	6343	NAD83(2011) / UTM zone 14N
14RLS915695.las	6343	NAD83(2011) / UTM zone 14N
14RLS915710.las	6343	NAD83(2011) / UTM zone 14N
14RLS915725.las	6343	NAD83(2011) / UTM zone 14N
14RLS915740.las	6343	NAD83(2011) / UTM zone 14N
14RLS915755.las	6343	NAD83(2011) / UTM zone 14N
14RLS915770.las	6343	NAD83(2011) / UTM zone 14N
14RLS915785.las	6343	NAD83(2011) / UTM zone 14N

DPH-5 Report on Coordinate Reference System (Tiled Data) - continued

File	EPSG Code	Coordinate Reference System
14RLS915800.las	6343	NAD83(2011) / UTM zone 14N
14RLS915815.las	6343	NAD83(2011) / UTM zone 14N
14RLS915830.las	6343	NAD83(2011) / UTM zone 14N
14RLS915845.las	6343	NAD83(2011) / UTM zone 14N
14RLS915860.las	6343	NAD83(2011) / UTM zone 14N
14RLS915875.las	6343	NAD83(2011) / UTM zone 14N
14RLS915890.las	6343	NAD83(2011) / UTM zone 14N
14RLS915905.las	6343	NAD83(2011) / UTM zone 14N
14RLS915920.las	6343	NAD83(2011) / UTM zone 14N
14RLS915935.las	6343	NAD83(2011) / UTM zone 14N
14RLS915950.las	6343	NAD83(2011) / UTM zone 14N
14RLS915965.las	6343	NAD83(2011) / UTM zone 14N
14RLS915980.las	6343	NAD83(2011) / UTM zone 14N
14RLS915995.las	6343	NAD83(2011) / UTM zone 14N
14RLS930185.las	6343	NAD83(2011) / UTM zone 14N
14RLS930200.las	6343	NAD83(2011) / UTM zone 14N
14RLS930215.las	6343	NAD83(2011) / UTM zone 14N
14RLS930230.las	6343	NAD83(2011) / UTM zone 14N
14RLS930245.las	6343	NAD83(2011) / UTM zone 14N
14RLS930260.las	6343	NAD83(2011) / UTM zone 14N
14RLS930275.las	6343	NAD83(2011) / UTM zone 14N
14RLS930290.las	6343	NAD83(2011) / UTM zone 14N
14RLS930305.las	6343	NAD83(2011) / UTM zone 14N
14RLS930320.las	6343	NAD83(2011) / UTM zone 14N
14RLS930335.las	6343	NAD83(2011) / UTM zone 14N
14RLS930350.las	6343	NAD83(2011) / UTM zone 14N
14RLS930365.las	6343	NAD83(2011) / UTM zone 14N
14RLS930380.las	6343	NAD83(2011) / UTM zone 14N
14RLS930395.las	6343	NAD83(2011) / UTM zone 14N
14RLS930410.las	6343	NAD83(2011) / UTM zone 14N
14RLS930425.las	6343	NAD83(2011) / UTM zone 14N
14RLS930440.las	6343	NAD83(2011) / UTM zone 14N

DPH-5 Report on Coordinate Reference System (Tiled Data) - continued

File	EPSG Code	Coordinate Reference System
14RLS930455.las	6343	NAD83(2011) / UTM zone 14N
14RLS930470.las	6343	NAD83(2011) / UTM zone 14N
14RLS930485.las	6343	NAD83(2011) / UTM zone 14N
14RLS930500.las	6343	NAD83(2011) / UTM zone 14N
14RLS930515.las	6343	NAD83(2011) / UTM zone 14N
14RLS930530.las	6343	NAD83(2011) / UTM zone 14N
14RLS930545.las	6343	NAD83(2011) / UTM zone 14N
14RLS930560.las	6343	NAD83(2011) / UTM zone 14N
14RLS930575.las	6343	NAD83(2011) / UTM zone 14N
14RLS930590.las	6343	NAD83(2011) / UTM zone 14N
14RLS930605.las	6343	NAD83(2011) / UTM zone 14N
14RLS930620.las	6343	NAD83(2011) / UTM zone 14N
14RLS930635.las	6343	NAD83(2011) / UTM zone 14N
14RLS930650.las	6343	NAD83(2011) / UTM zone 14N
14RLS930665.las	6343	NAD83(2011) / UTM zone 14N
14RLS930680.las	6343	NAD83(2011) / UTM zone 14N
14RLS930695.las	6343	NAD83(2011) / UTM zone 14N
14RLS930710.las	6343	NAD83(2011) / UTM zone 14N
14RLS930725.las	6343	NAD83(2011) / UTM zone 14N
14RLS930740.las	6343	NAD83(2011) / UTM zone 14N
14RLS930755.las	6343	NAD83(2011) / UTM zone 14N
14RLS930770.las	6343	NAD83(2011) / UTM zone 14N
14RLS930785.las	6343	NAD83(2011) / UTM zone 14N
14RLS930800.las	6343	NAD83(2011) / UTM zone 14N
14RLS930815.las	6343	NAD83(2011) / UTM zone 14N
14RLS930830.las	6343	NAD83(2011) / UTM zone 14N
14RLS930845.las	6343	NAD83(2011) / UTM zone 14N
14RLS930860.las	6343	NAD83(2011) / UTM zone 14N
14RLS930875.las	6343	NAD83(2011) / UTM zone 14N
14RLS930890.las	6343	NAD83(2011) / UTM zone 14N
14RLS930905.las	6343	NAD83(2011) / UTM zone 14N
14RLS930920.las	6343	NAD83(2011) / UTM zone 14N

DPH-5 Report on Coordinate Reference System (Tiled Data) - continued

File	EPSG Code	Coordinate Reference System
14RLS930935.las	6343	NAD83(2011) / UTM zone 14N
14RLS930950.las	6343	NAD83(2011) / UTM zone 14N
14RLS930965.las	6343	NAD83(2011) / UTM zone 14N
14RLS930980.las	6343	NAD83(2011) / UTM zone 14N
14RLS930995.las	6343	NAD83(2011) / UTM zone 14N
14RLS945185.las	6343	NAD83(2011) / UTM zone 14N
14RLS945200.las	6343	NAD83(2011) / UTM zone 14N
14RLS945215.las	6343	NAD83(2011) / UTM zone 14N
14RLS945230.las	6343	NAD83(2011) / UTM zone 14N
14RLS945245.las	6343	NAD83(2011) / UTM zone 14N
14RLS945260.las	6343	NAD83(2011) / UTM zone 14N
14RLS945275.las	6343	NAD83(2011) / UTM zone 14N
14RLS945290.las	6343	NAD83(2011) / UTM zone 14N
14RLS945305.las	6343	NAD83(2011) / UTM zone 14N
14RLS945320.las	6343	NAD83(2011) / UTM zone 14N
14RLS945335.las	6343	NAD83(2011) / UTM zone 14N
14RLS945350.las	6343	NAD83(2011) / UTM zone 14N
14RLS945365.las	6343	NAD83(2011) / UTM zone 14N
14RLS945380.las	6343	NAD83(2011) / UTM zone 14N
14RLS945395.las	6343	NAD83(2011) / UTM zone 14N
14RLS945410.las	6343	NAD83(2011) / UTM zone 14N
14RLS945425.las	6343	NAD83(2011) / UTM zone 14N
14RLS945440.las	6343	NAD83(2011) / UTM zone 14N
14RLS945455.las	6343	NAD83(2011) / UTM zone 14N
14RLS945470.las	6343	NAD83(2011) / UTM zone 14N
14RLS945485.las	6343	NAD83(2011) / UTM zone 14N
14RLS945500.las	6343	NAD83(2011) / UTM zone 14N
14RLS945515.las	6343	NAD83(2011) / UTM zone 14N
14RLS945530.las	6343	NAD83(2011) / UTM zone 14N
14RLS945545.las	6343	NAD83(2011) / UTM zone 14N
14RLS945560.las	6343	NAD83(2011) / UTM zone 14N
14RLS945575.las	6343	NAD83(2011) / UTM zone 14N

DPH-5 Report on Coordinate Reference System (Tiled Data) - continued

File	EPSG Code	Coordinate Reference System
14RLS945590.las	6343	NAD83(2011) / UTM zone 14N
14RLS945605.las	6343	NAD83(2011) / UTM zone 14N
14RLS945620.las	6343	NAD83(2011) / UTM zone 14N
14RLS945635.las	6343	NAD83(2011) / UTM zone 14N
14RLS945650.las	6343	NAD83(2011) / UTM zone 14N
14RLS945665.las	6343	NAD83(2011) / UTM zone 14N
14RLS945680.las	6343	NAD83(2011) / UTM zone 14N
14RLS945695.las	6343	NAD83(2011) / UTM zone 14N
14RLS945710.las	6343	NAD83(2011) / UTM zone 14N
14RLS945725.las	6343	NAD83(2011) / UTM zone 14N
14RLS945740.las	6343	NAD83(2011) / UTM zone 14N
14RLS945755.las	6343	NAD83(2011) / UTM zone 14N
14RLS945770.las	6343	NAD83(2011) / UTM zone 14N
14RLS945785.las	6343	NAD83(2011) / UTM zone 14N
14RLS945800.las	6343	NAD83(2011) / UTM zone 14N
14RLS945815.las	6343	NAD83(2011) / UTM zone 14N
14RLS945830.las	6343	NAD83(2011) / UTM zone 14N
14RLS945845.las	6343	NAD83(2011) / UTM zone 14N
14RLS945860.las	6343	NAD83(2011) / UTM zone 14N
14RLS945875.las	6343	NAD83(2011) / UTM zone 14N
14RLS945890.las	6343	NAD83(2011) / UTM zone 14N
14RLS945905.las	6343	NAD83(2011) / UTM zone 14N
14RLS945920.las	6343	NAD83(2011) / UTM zone 14N
14RLS945935.las	6343	NAD83(2011) / UTM zone 14N
14RLS945950.las	6343	NAD83(2011) / UTM zone 14N
14RLS945965.las	6343	NAD83(2011) / UTM zone 14N
14RLS945980.las	6343	NAD83(2011) / UTM zone 14N
14RLS945995.las	6343	NAD83(2011) / UTM zone 14N
14RLS960185.las	6343	NAD83(2011) / UTM zone 14N
14RLS960200.las	6343	NAD83(2011) / UTM zone 14N
14RLS960215.las	6343	NAD83(2011) / UTM zone 14N
14RLS960230.las	6343	NAD83(2011) / UTM zone 14N

DPH-5 Report on Coordinate Reference System (Tiled Data) - continued

File	EPSG Code	Coordinate Reference System
14RLS960245.las	6343	NAD83(2011) / UTM zone 14N
14RLS960260.las	6343	NAD83(2011) / UTM zone 14N
14RLS960275.las	6343	NAD83(2011) / UTM zone 14N
14RLS960290.las	6343	NAD83(2011) / UTM zone 14N
14RLS960305.las	6343	NAD83(2011) / UTM zone 14N
14RLS960320.las	6343	NAD83(2011) / UTM zone 14N
14RLS960335.las	6343	NAD83(2011) / UTM zone 14N
14RLS960350.las	6343	NAD83(2011) / UTM zone 14N
14RLS960365.las	6343	NAD83(2011) / UTM zone 14N
14RLS960380.las	6343	NAD83(2011) / UTM zone 14N
14RLS960395.las	6343	NAD83(2011) / UTM zone 14N
14RLS960410.las	6343	NAD83(2011) / UTM zone 14N
14RLS960425.las	6343	NAD83(2011) / UTM zone 14N
14RLS960440.las	6343	NAD83(2011) / UTM zone 14N
14RLS960455.las	6343	NAD83(2011) / UTM zone 14N
14RLS960470.las	6343	NAD83(2011) / UTM zone 14N
14RLS960485.las	6343	NAD83(2011) / UTM zone 14N
14RLS960500.las	6343	NAD83(2011) / UTM zone 14N
14RLS960515.las	6343	NAD83(2011) / UTM zone 14N
14RLS960530.las	6343	NAD83(2011) / UTM zone 14N
14RLS960545.las	6343	NAD83(2011) / UTM zone 14N
14RLS960560.las	6343	NAD83(2011) / UTM zone 14N
14RLS960575.las	6343	NAD83(2011) / UTM zone 14N
14RLS960590.las	6343	NAD83(2011) / UTM zone 14N
14RLS960605.las	6343	NAD83(2011) / UTM zone 14N
14RLS960620.las	6343	NAD83(2011) / UTM zone 14N
14RLS960635.las	6343	NAD83(2011) / UTM zone 14N
14RLS960650.las	6343	NAD83(2011) / UTM zone 14N
14RLS960665.las	6343	NAD83(2011) / UTM zone 14N
14RLS960680.las	6343	NAD83(2011) / UTM zone 14N
14RLS960695.las	6343	NAD83(2011) / UTM zone 14N
14RLS960710.las	6343	NAD83(2011) / UTM zone 14N

DPH-5 Report on Coordinate Reference System (Tiled Data) - continued

File	EPSG Code	Coordinate Reference System
14RLS960725.las	6343	NAD83(2011) / UTM zone 14N
14RLS960740.las	6343	NAD83(2011) / UTM zone 14N
14RLS960755.las	6343	NAD83(2011) / UTM zone 14N
14RLS960770.las	6343	NAD83(2011) / UTM zone 14N
14RLS960785.las	6343	NAD83(2011) / UTM zone 14N
14RLS960800.las	6343	NAD83(2011) / UTM zone 14N
14RLS960815.las	6343	NAD83(2011) / UTM zone 14N
14RLS960830.las	6343	NAD83(2011) / UTM zone 14N
14RLS960845.las	6343	NAD83(2011) / UTM zone 14N
14RLS960860.las	6343	NAD83(2011) / UTM zone 14N
14RLS960875.las	6343	NAD83(2011) / UTM zone 14N
14RLS960890.las	6343	NAD83(2011) / UTM zone 14N
14RLS960905.las	6343	NAD83(2011) / UTM zone 14N
14RLS960920.las	6343	NAD83(2011) / UTM zone 14N
14RLS960935.las	6343	NAD83(2011) / UTM zone 14N
14RLS960950.las	6343	NAD83(2011) / UTM zone 14N
14RLS960965.las	6343	NAD83(2011) / UTM zone 14N
14RLS960980.las	6343	NAD83(2011) / UTM zone 14N
14RLS960995.las	6343	NAD83(2011) / UTM zone 14N
14RLS975185.las	6343	NAD83(2011) / UTM zone 14N
14RLS975200.las	6343	NAD83(2011) / UTM zone 14N
14RLS975215.las	6343	NAD83(2011) / UTM zone 14N
14RLS975230.las	6343	NAD83(2011) / UTM zone 14N
14RLS975245.las	6343	NAD83(2011) / UTM zone 14N
14RLS975260.las	6343	NAD83(2011) / UTM zone 14N
14RLS975275.las	6343	NAD83(2011) / UTM zone 14N
14RLS975290.las	6343	NAD83(2011) / UTM zone 14N
14RLS975305.las	6343	NAD83(2011) / UTM zone 14N
14RLS975320.las	6343	NAD83(2011) / UTM zone 14N
14RLS975335.las	6343	NAD83(2011) / UTM zone 14N
14RLS975350.las	6343	NAD83(2011) / UTM zone 14N
14RLS975365.las	6343	NAD83(2011) / UTM zone 14N

DPH-5 Report on Coordinate Reference System (Tiled Data) - continued

File	EPSG Code	Coordinate Reference System
14RLS975380.las	6343	NAD83(2011) / UTM zone 14N
14RLS975395.las	6343	NAD83(2011) / UTM zone 14N
14RLS975410.las	6343	NAD83(2011) / UTM zone 14N
14RLS975425.las	6343	NAD83(2011) / UTM zone 14N
14RLS975440.las	6343	NAD83(2011) / UTM zone 14N
14RLS975455.las	6343	NAD83(2011) / UTM zone 14N
14RLS975470.las	6343	NAD83(2011) / UTM zone 14N
14RLS975485.las	6343	NAD83(2011) / UTM zone 14N
14RLS975500.las	6343	NAD83(2011) / UTM zone 14N
14RLS975515.las	6343	NAD83(2011) / UTM zone 14N
14RLS975530.las	6343	NAD83(2011) / UTM zone 14N
14RLS975545.las	6343	NAD83(2011) / UTM zone 14N
14RLS975560.las	6343	NAD83(2011) / UTM zone 14N
14RLS975575.las	6343	NAD83(2011) / UTM zone 14N
14RLS975590.las	6343	NAD83(2011) / UTM zone 14N
14RLS975605.las	6343	NAD83(2011) / UTM zone 14N
14RLS975620.las	6343	NAD83(2011) / UTM zone 14N
14RLS975635.las	6343	NAD83(2011) / UTM zone 14N
14RLS975650.las	6343	NAD83(2011) / UTM zone 14N
14RLS975665.las	6343	NAD83(2011) / UTM zone 14N
14RLS975680.las	6343	NAD83(2011) / UTM zone 14N
14RLS975695.las	6343	NAD83(2011) / UTM zone 14N
14RLS975710.las	6343	NAD83(2011) / UTM zone 14N
14RLS975725.las	6343	NAD83(2011) / UTM zone 14N
14RLS975740.las	6343	NAD83(2011) / UTM zone 14N
14RLS975755.las	6343	NAD83(2011) / UTM zone 14N
14RLS975770.las	6343	NAD83(2011) / UTM zone 14N
14RLS975785.las	6343	NAD83(2011) / UTM zone 14N
14RLS975800.las	6343	NAD83(2011) / UTM zone 14N
14RLS975815.las	6343	NAD83(2011) / UTM zone 14N
14RLS975830.las	6343	NAD83(2011) / UTM zone 14N
14RLS975845.las	6343	NAD83(2011) / UTM zone 14N

DPH-5 Report on Coordinate Reference System (Tiled Data) - continued

File	EPSG Code	Coordinate Reference System
14RLS975860.las	6343	NAD83(2011) / UTM zone 14N
14RLS975875.las	6343	NAD83(2011) / UTM zone 14N
14RLS975890.las	6343	NAD83(2011) / UTM zone 14N
14RLS975905.las	6343	NAD83(2011) / UTM zone 14N
14RLS975920.las	6343	NAD83(2011) / UTM zone 14N
14RLS975935.las	6343	NAD83(2011) / UTM zone 14N
14RLS975950.las	6343	NAD83(2011) / UTM zone 14N
14RLS975965.las	6343	NAD83(2011) / UTM zone 14N
14RLS975980.las	6343	NAD83(2011) / UTM zone 14N
14RLS975995.las	6343	NAD83(2011) / UTM zone 14N
14RLS990185.las	6343	NAD83(2011) / UTM zone 14N
14RLS990200.las	6343	NAD83(2011) / UTM zone 14N
14RLS990215.las	6343	NAD83(2011) / UTM zone 14N
14RLS990230.las	6343	NAD83(2011) / UTM zone 14N
14RLS990245.las	6343	NAD83(2011) / UTM zone 14N
14RLS990260.las	6343	NAD83(2011) / UTM zone 14N
14RLS990275.las	6343	NAD83(2011) / UTM zone 14N
14RLS990290.las	6343	NAD83(2011) / UTM zone 14N
14RLS990305.las	6343	NAD83(2011) / UTM zone 14N
14RLS990320.las	6343	NAD83(2011) / UTM zone 14N
14RLS990335.las	6343	NAD83(2011) / UTM zone 14N
14RLS990350.las	6343	NAD83(2011) / UTM zone 14N
14RLS990365.las	6343	NAD83(2011) / UTM zone 14N
14RLS990380.las	6343	NAD83(2011) / UTM zone 14N
14RLS990395.las	6343	NAD83(2011) / UTM zone 14N
14RLS990410.las	6343	NAD83(2011) / UTM zone 14N
14RLS990425.las	6343	NAD83(2011) / UTM zone 14N
14RLS990440.las	6343	NAD83(2011) / UTM zone 14N
14RLS990455.las	6343	NAD83(2011) / UTM zone 14N
14RLS990470.las	6343	NAD83(2011) / UTM zone 14N
14RLS990485.las	6343	NAD83(2011) / UTM zone 14N
14RLS990500.las	6343	NAD83(2011) / UTM zone 14N

DPH-5 Report on Coordinate Reference System (Tiled Data) - continued

File	EPSG Code	Coordinate Reference System
14RLS990515.las	6343	NAD83(2011) / UTM zone 14N
14RLS990530.las	6343	NAD83(2011) / UTM zone 14N
14RLS990545.las	6343	NAD83(2011) / UTM zone 14N
14RLS990560.las	6343	NAD83(2011) / UTM zone 14N
14RLS990575.las	6343	NAD83(2011) / UTM zone 14N
14RLS990590.las	6343	NAD83(2011) / UTM zone 14N
14RLS990605.las	6343	NAD83(2011) / UTM zone 14N
14RLS990620.las	6343	NAD83(2011) / UTM zone 14N
14RLS990635.las	6343	NAD83(2011) / UTM zone 14N
14RLS990650.las	6343	NAD83(2011) / UTM zone 14N
14RLS990665.las	6343	NAD83(2011) / UTM zone 14N
14RLS990680.las	6343	NAD83(2011) / UTM zone 14N
14RLS990695.las	6343	NAD83(2011) / UTM zone 14N
14RLS990710.las	6343	NAD83(2011) / UTM zone 14N
14RLS990725.las	6343	NAD83(2011) / UTM zone 14N
14RLS990740.las	6343	NAD83(2011) / UTM zone 14N
14RLS990755.las	6343	NAD83(2011) / UTM zone 14N
14RLS990770.las	6343	NAD83(2011) / UTM zone 14N
14RLS990785.las	6343	NAD83(2011) / UTM zone 14N
14RLS990800.las	6343	NAD83(2011) / UTM zone 14N
14RLS990815.las	6343	NAD83(2011) / UTM zone 14N
14RLS990830.las	6343	NAD83(2011) / UTM zone 14N
14RLS990845.las	6343	NAD83(2011) / UTM zone 14N
14RLS990860.las	6343	NAD83(2011) / UTM zone 14N
14RLS990875.las	6343	NAD83(2011) / UTM zone 14N
14RLS990890.las	6343	NAD83(2011) / UTM zone 14N
14RLS990905.las	6343	NAD83(2011) / UTM zone 14N
14RLS990920.las	6343	NAD83(2011) / UTM zone 14N
14RLS990935.las	6343	NAD83(2011) / UTM zone 14N
14RLS990950.las	6343	NAD83(2011) / UTM zone 14N
14RLS990965.las	6343	NAD83(2011) / UTM zone 14N
14RLS990980.las	6343	NAD83(2011) / UTM zone 14N

DPH-5 Report on Coordinate Reference System (Tiled Data) - continued

File	EPSG Code	Coordinate Reference System
14RLS990995.las	6343	NAD83(2011) / UTM zone 14N
14RLT465025.las	6343	NAD83(2011) / UTM zone 14N
14RLT465040.las	6343	NAD83(2011) / UTM zone 14N
14RLT465055.las	6343	NAD83(2011) / UTM zone 14N
14RLT465070.las	6343	NAD83(2011) / UTM zone 14N
14RLT480010.las	6343	NAD83(2011) / UTM zone 14N
14RLT480025.las	6343	NAD83(2011) / UTM zone 14N
14RLT480040.las	6343	NAD83(2011) / UTM zone 14N
14RLT480055.las	6343	NAD83(2011) / UTM zone 14N
14RLT480070.las	6343	NAD83(2011) / UTM zone 14N
14RLT495010.las	6343	NAD83(2011) / UTM zone 14N
14RLT495025.las	6343	NAD83(2011) / UTM zone 14N
14RLT495040.las	6343	NAD83(2011) / UTM zone 14N
14RLT495055.las	6343	NAD83(2011) / UTM zone 14N
14RLT495070.las	6343	NAD83(2011) / UTM zone 14N
14RLT510010.las	6343	NAD83(2011) / UTM zone 14N
14RLT510025.las	6343	NAD83(2011) / UTM zone 14N
14RLT510040.las	6343	NAD83(2011) / UTM zone 14N
14RLT510055.las	6343	NAD83(2011) / UTM zone 14N
14RLT510070.las	6343	NAD83(2011) / UTM zone 14N
14RLT525010.las	6343	NAD83(2011) / UTM zone 14N
14RLT525025.las	6343	NAD83(2011) / UTM zone 14N
14RLT525040.las	6343	NAD83(2011) / UTM zone 14N
14RLT525055.las	6343	NAD83(2011) / UTM zone 14N
14RLT525070.las	6343	NAD83(2011) / UTM zone 14N
14RLT540010.las	6343	NAD83(2011) / UTM zone 14N
14RLT540025.las	6343	NAD83(2011) / UTM zone 14N
14RLT540040.las	6343	NAD83(2011) / UTM zone 14N
14RLT540055.las	6343	NAD83(2011) / UTM zone 14N
14RLT540070.las	6343	NAD83(2011) / UTM zone 14N
14RLT555010.las	6343	NAD83(2011) / UTM zone 14N
14RLT555025.las	6343	NAD83(2011) / UTM zone 14N

DPH-5 Report on Coordinate Reference System (Tiled Data) - continued

File	EPSG Code	Coordinate Reference System
14RLT555040.las	6343	NAD83(2011) / UTM zone 14N
14RLT555055.las	6343	NAD83(2011) / UTM zone 14N
14RLT555070.las	6343	NAD83(2011) / UTM zone 14N
14RLT570010.las	6343	NAD83(2011) / UTM zone 14N
14RLT570025.las	6343	NAD83(2011) / UTM zone 14N
14RLT570040.las	6343	NAD83(2011) / UTM zone 14N
14RLT570055.las	6343	NAD83(2011) / UTM zone 14N
14RLT570070.las	6343	NAD83(2011) / UTM zone 14N
14RLT585010.las	6343	NAD83(2011) / UTM zone 14N
14RLT585025.las	6343	NAD83(2011) / UTM zone 14N
14RLT585040.las	6343	NAD83(2011) / UTM zone 14N
14RLT585055.las	6343	NAD83(2011) / UTM zone 14N
14RLT585070.las	6343	NAD83(2011) / UTM zone 14N
14RLT600010.las	6343	NAD83(2011) / UTM zone 14N
14RLT600025.las	6343	NAD83(2011) / UTM zone 14N
14RLT600040.las	6343	NAD83(2011) / UTM zone 14N
14RLT600055.las	6343	NAD83(2011) / UTM zone 14N
14RLT600070.las	6343	NAD83(2011) / UTM zone 14N
14RLT615010.las	6343	NAD83(2011) / UTM zone 14N
14RLT615025.las	6343	NAD83(2011) / UTM zone 14N
14RLT615040.las	6343	NAD83(2011) / UTM zone 14N
14RLT615055.las	6343	NAD83(2011) / UTM zone 14N
14RLT615070.las	6343	NAD83(2011) / UTM zone 14N
14RLT630010.las	6343	NAD83(2011) / UTM zone 14N
14RLT630025.las	6343	NAD83(2011) / UTM zone 14N
14RLT630040.las	6343	NAD83(2011) / UTM zone 14N
14RLT630055.las	6343	NAD83(2011) / UTM zone 14N
14RLT630070.las	6343	NAD83(2011) / UTM zone 14N
14RLT645010.las	6343	NAD83(2011) / UTM zone 14N
14RLT645025.las	6343	NAD83(2011) / UTM zone 14N
14RLT645040.las	6343	NAD83(2011) / UTM zone 14N
14RLT645055.las	6343	NAD83(2011) / UTM zone 14N

DPH-5 Report on Coordinate Reference System (Tiled Data) - continued

File	EPSG Code	Coordinate Reference System
14RLT645070.las	6343	NAD83(2011) / UTM zone 14N
14RLT660010.las	6343	NAD83(2011) / UTM zone 14N
14RLT660025.las	6343	NAD83(2011) / UTM zone 14N
14RLT660040.las	6343	NAD83(2011) / UTM zone 14N
14RLT660055.las	6343	NAD83(2011) / UTM zone 14N
14RLT660070.las	6343	NAD83(2011) / UTM zone 14N
14RLT675010.las	6343	NAD83(2011) / UTM zone 14N
14RLT675025.las	6343	NAD83(2011) / UTM zone 14N
14RLT675040.las	6343	NAD83(2011) / UTM zone 14N
14RLT675055.las	6343	NAD83(2011) / UTM zone 14N
14RLT675070.las	6343	NAD83(2011) / UTM zone 14N
14RLT690010.las	6343	NAD83(2011) / UTM zone 14N
14RLT690025.las	6343	NAD83(2011) / UTM zone 14N
14RLT690040.las	6343	NAD83(2011) / UTM zone 14N
14RLT690055.las	6343	NAD83(2011) / UTM zone 14N
14RLT690070.las	6343	NAD83(2011) / UTM zone 14N
14RLT705010.las	6343	NAD83(2011) / UTM zone 14N
14RLT705025.las	6343	NAD83(2011) / UTM zone 14N
14RLT705040.las	6343	NAD83(2011) / UTM zone 14N
14RLT705055.las	6343	NAD83(2011) / UTM zone 14N
14RLT705070.las	6343	NAD83(2011) / UTM zone 14N
14RLT720010.las	6343	NAD83(2011) / UTM zone 14N
14RLT720025.las	6343	NAD83(2011) / UTM zone 14N
14RLT720040.las	6343	NAD83(2011) / UTM zone 14N
14RLT720055.las	6343	NAD83(2011) / UTM zone 14N
14RLT720070.las	6343	NAD83(2011) / UTM zone 14N
14RLT735010.las	6343	NAD83(2011) / UTM zone 14N
14RLT735025.las	6343	NAD83(2011) / UTM zone 14N
14RLT735040.las	6343	NAD83(2011) / UTM zone 14N
14RLT735055.las	6343	NAD83(2011) / UTM zone 14N
14RLT735070.las	6343	NAD83(2011) / UTM zone 14N
14RLT750010.las	6343	NAD83(2011) / UTM zone 14N

DPH-5 Report on Coordinate Reference System (Tiled Data) - continued

File	EPSG Code	Coordinate Reference System
14RLT750025.las	6343	NAD83(2011) / UTM zone 14N
14RLT750040.las	6343	NAD83(2011) / UTM zone 14N
14RLT750055.las	6343	NAD83(2011) / UTM zone 14N
14RLT750070.las	6343	NAD83(2011) / UTM zone 14N
14RLT765010.las	6343	NAD83(2011) / UTM zone 14N
14RLT765025.las	6343	NAD83(2011) / UTM zone 14N
14RLT765040.las	6343	NAD83(2011) / UTM zone 14N
14RLT765055.las	6343	NAD83(2011) / UTM zone 14N
14RLT765070.las	6343	NAD83(2011) / UTM zone 14N
14RLT780010.las	6343	NAD83(2011) / UTM zone 14N
14RLT780025.las	6343	NAD83(2011) / UTM zone 14N
14RLT780040.las	6343	NAD83(2011) / UTM zone 14N
14RLT780055.las	6343	NAD83(2011) / UTM zone 14N
14RLT780070.las	6343	NAD83(2011) / UTM zone 14N
14RLT795010.las	6343	NAD83(2011) / UTM zone 14N
14RLT795025.las	6343	NAD83(2011) / UTM zone 14N
14RLT795040.las	6343	NAD83(2011) / UTM zone 14N
14RLT795055.las	6343	NAD83(2011) / UTM zone 14N
14RLT795070.las	6343	NAD83(2011) / UTM zone 14N
14RLT810010.las	6343	NAD83(2011) / UTM zone 14N
14RLT810025.las	6343	NAD83(2011) / UTM zone 14N
14RLT810040.las	6343	NAD83(2011) / UTM zone 14N
14RLT810055.las	6343	NAD83(2011) / UTM zone 14N
14RLT810070.las	6343	NAD83(2011) / UTM zone 14N
14RLT825010.las	6343	NAD83(2011) / UTM zone 14N
14RLT825025.las	6343	NAD83(2011) / UTM zone 14N
14RLT825040.las	6343	NAD83(2011) / UTM zone 14N
14RLT825055.las	6343	NAD83(2011) / UTM zone 14N
14RLT825070.las	6343	NAD83(2011) / UTM zone 14N
14RLT840010.las	6343	NAD83(2011) / UTM zone 14N
14RLT840025.las	6343	NAD83(2011) / UTM zone 14N
14RLT840040.las	6343	NAD83(2011) / UTM zone 14N

DPH-5 Report on Coordinate Reference System (Tiled Data) - continued

File	EPSG Code	Coordinate Reference System
14RLT840055.las	6343	NAD83(2011) / UTM zone 14N
14RLT840070.las	6343	NAD83(2011) / UTM zone 14N
14RLT855010.las	6343	NAD83(2011) / UTM zone 14N
14RLT855025.las	6343	NAD83(2011) / UTM zone 14N
14RLT855040.las	6343	NAD83(2011) / UTM zone 14N
14RLT855055.las	6343	NAD83(2011) / UTM zone 14N
14RLT855070.las	6343	NAD83(2011) / UTM zone 14N
14RLT870010.las	6343	NAD83(2011) / UTM zone 14N
14RLT870025.las	6343	NAD83(2011) / UTM zone 14N
14RLT870040.las	6343	NAD83(2011) / UTM zone 14N
14RLT870055.las	6343	NAD83(2011) / UTM zone 14N
14RLT870070.las	6343	NAD83(2011) / UTM zone 14N
14RLT885010.las	6343	NAD83(2011) / UTM zone 14N
14RLT885025.las	6343	NAD83(2011) / UTM zone 14N
14RLT885040.las	6343	NAD83(2011) / UTM zone 14N
14RLT885055.las	6343	NAD83(2011) / UTM zone 14N
14RLT885070.las	6343	NAD83(2011) / UTM zone 14N
14RLT900010.las	6343	NAD83(2011) / UTM zone 14N
14RLT900025.las	6343	NAD83(2011) / UTM zone 14N
14RLT900040.las	6343	NAD83(2011) / UTM zone 14N
14RLT900055.las	6343	NAD83(2011) / UTM zone 14N
14RLT900070.las	6343	NAD83(2011) / UTM zone 14N
14RLT915010.las	6343	NAD83(2011) / UTM zone 14N
14RLT915025.las	6343	NAD83(2011) / UTM zone 14N
14RLT915040.las	6343	NAD83(2011) / UTM zone 14N
14RLT915055.las	6343	NAD83(2011) / UTM zone 14N
14RLT915070.las	6343	NAD83(2011) / UTM zone 14N
14RLT930010.las	6343	NAD83(2011) / UTM zone 14N
14RLT930025.las	6343	NAD83(2011) / UTM zone 14N
14RLT930040.las	6343	NAD83(2011) / UTM zone 14N
14RLT930055.las	6343	NAD83(2011) / UTM zone 14N
14RLT930070.las	6343	NAD83(2011) / UTM zone 14N

DPH-5 Report on Coordinate Reference System (Tiled Data) - continued

File	EPSG Code	Coordinate Reference System
14RLT945010.las	6343	NAD83(2011) / UTM zone 14N
14RLT945025.las	6343	NAD83(2011) / UTM zone 14N
14RLT945040.las	6343	NAD83(2011) / UTM zone 14N
14RLT945055.las	6343	NAD83(2011) / UTM zone 14N
14RLT945070.las	6343	NAD83(2011) / UTM zone 14N
14RLT960010.las	6343	NAD83(2011) / UTM zone 14N
14RLT960025.las	6343	NAD83(2011) / UTM zone 14N
14RLT960040.las	6343	NAD83(2011) / UTM zone 14N
14RLT960055.las	6343	NAD83(2011) / UTM zone 14N
14RLT960070.las	6343	NAD83(2011) / UTM zone 14N
14RLT975010.las	6343	NAD83(2011) / UTM zone 14N
14RLT975025.las	6343	NAD83(2011) / UTM zone 14N
14RLT975040.las	6343	NAD83(2011) / UTM zone 14N
14RLT975055.las	6343	NAD83(2011) / UTM zone 14N
14RLT975070.las	6343	NAD83(2011) / UTM zone 14N
14RLT990010.las	6343	NAD83(2011) / UTM zone 14N
14RLT990025.las	6343	NAD83(2011) / UTM zone 14N
14RLT990040.las	6343	NAD83(2011) / UTM zone 14N
14RLT990055.las	6343	NAD83(2011) / UTM zone 14N
14RLT990070.las	6343	NAD83(2011) / UTM zone 14N
14RMS005185.las	6343	NAD83(2011) / UTM zone 14N
14RMS005200.las	6343	NAD83(2011) / UTM zone 14N
14RMS005215.las	6343	NAD83(2011) / UTM zone 14N
14RMS005230.las	6343	NAD83(2011) / UTM zone 14N
14RMS005245.las	6343	NAD83(2011) / UTM zone 14N
14RMS005260.las	6343	NAD83(2011) / UTM zone 14N
14RMS005275.las	6343	NAD83(2011) / UTM zone 14N
14RMS005290.las	6343	NAD83(2011) / UTM zone 14N
14RMS005305.las	6343	NAD83(2011) / UTM zone 14N
14RMS005320.las	6343	NAD83(2011) / UTM zone 14N
14RMS005335.las	6343	NAD83(2011) / UTM zone 14N
14RMS005350.las	6343	NAD83(2011) / UTM zone 14N

DPH-5 Report on Coordinate Reference System (Tiled Data) - continued

File	EPSG Code	Coordinate Reference System
14RMS005365.las	6343	NAD83(2011) / UTM zone 14N
14RMS005380.las	6343	NAD83(2011) / UTM zone 14N
14RMS005395.las	6343	NAD83(2011) / UTM zone 14N
14RMS005410.las	6343	NAD83(2011) / UTM zone 14N
14RMS005425.las	6343	NAD83(2011) / UTM zone 14N
14RMS005440.las	6343	NAD83(2011) / UTM zone 14N
14RMS005455.las	6343	NAD83(2011) / UTM zone 14N
14RMS005470.las	6343	NAD83(2011) / UTM zone 14N
14RMS005485.las	6343	NAD83(2011) / UTM zone 14N
14RMS005500.las	6343	NAD83(2011) / UTM zone 14N
14RMS005515.las	6343	NAD83(2011) / UTM zone 14N
14RMS005530.las	6343	NAD83(2011) / UTM zone 14N
14RMS005545.las	6343	NAD83(2011) / UTM zone 14N
14RMS005560.las	6343	NAD83(2011) / UTM zone 14N
14RMS005575.las	6343	NAD83(2011) / UTM zone 14N
14RMS005590.las	6343	NAD83(2011) / UTM zone 14N
14RMS005605.las	6343	NAD83(2011) / UTM zone 14N
14RMS005620.las	6343	NAD83(2011) / UTM zone 14N
14RMS005635.las	6343	NAD83(2011) / UTM zone 14N
14RMS005650.las	6343	NAD83(2011) / UTM zone 14N
14RMS005665.las	6343	NAD83(2011) / UTM zone 14N
14RMS005680.las	6343	NAD83(2011) / UTM zone 14N
14RMS005695.las	6343	NAD83(2011) / UTM zone 14N
14RMS005710.las	6343	NAD83(2011) / UTM zone 14N
14RMS005725.las	6343	NAD83(2011) / UTM zone 14N
14RMS005740.las	6343	NAD83(2011) / UTM zone 14N
14RMS005755.las	6343	NAD83(2011) / UTM zone 14N
14RMS005770.las	6343	NAD83(2011) / UTM zone 14N
14RMS005785.las	6343	NAD83(2011) / UTM zone 14N
14RMS005800.las	6343	NAD83(2011) / UTM zone 14N
14RMS005815.las	6343	NAD83(2011) / UTM zone 14N
14RMS005830.las	6343	NAD83(2011) / UTM zone 14N

DPH-5 Report on Coordinate Reference System (Tiled Data) - continued

File	EPSG Code	Coordinate Reference System
14RMS005845.las	6343	NAD83(2011) / UTM zone 14N
14RMS005860.las	6343	NAD83(2011) / UTM zone 14N
14RMS005875.las	6343	NAD83(2011) / UTM zone 14N
14RMS005890.las	6343	NAD83(2011) / UTM zone 14N
14RMS005905.las	6343	NAD83(2011) / UTM zone 14N
14RMS005920.las	6343	NAD83(2011) / UTM zone 14N
14RMS005935.las	6343	NAD83(2011) / UTM zone 14N
14RMS005950.las	6343	NAD83(2011) / UTM zone 14N
14RMS005965.las	6343	NAD83(2011) / UTM zone 14N
14RMS005980.las	6343	NAD83(2011) / UTM zone 14N
14RMS005995.las	6343	NAD83(2011) / UTM zone 14N
14RMS020185.las	6343	NAD83(2011) / UTM zone 14N
14RMS020200.las	6343	NAD83(2011) / UTM zone 14N
14RMS020215.las	6343	NAD83(2011) / UTM zone 14N
14RMS020230.las	6343	NAD83(2011) / UTM zone 14N
14RMS020245.las	6343	NAD83(2011) / UTM zone 14N
14RMS020260.las	6343	NAD83(2011) / UTM zone 14N
14RMS020275.las	6343	NAD83(2011) / UTM zone 14N
14RMS020290.las	6343	NAD83(2011) / UTM zone 14N
14RMS020305.las	6343	NAD83(2011) / UTM zone 14N
14RMS020320.las	6343	NAD83(2011) / UTM zone 14N
14RMS020335.las	6343	NAD83(2011) / UTM zone 14N
14RMS020350.las	6343	NAD83(2011) / UTM zone 14N
14RMS020365.las	6343	NAD83(2011) / UTM zone 14N
14RMS020380.las	6343	NAD83(2011) / UTM zone 14N
14RMS020395.las	6343	NAD83(2011) / UTM zone 14N
14RMS020410.las	6343	NAD83(2011) / UTM zone 14N
14RMS020425.las	6343	NAD83(2011) / UTM zone 14N
14RMS020440.las	6343	NAD83(2011) / UTM zone 14N
14RMS020455.las	6343	NAD83(2011) / UTM zone 14N
14RMS020470.las	6343	NAD83(2011) / UTM zone 14N
14RMS020485.las	6343	NAD83(2011) / UTM zone 14N

DPH-5 Report on Coordinate Reference System (Tiled Data) - continued

File	EPSG Code	Coordinate Reference System
14RMS020500.las	6343	NAD83(2011) / UTM zone 14N
14RMS020515.las	6343	NAD83(2011) / UTM zone 14N
14RMS020530.las	6343	NAD83(2011) / UTM zone 14N
14RMS020545.las	6343	NAD83(2011) / UTM zone 14N
14RMS020560.las	6343	NAD83(2011) / UTM zone 14N
14RMS020575.las	6343	NAD83(2011) / UTM zone 14N
14RMS020590.las	6343	NAD83(2011) / UTM zone 14N
14RMS020605.las	6343	NAD83(2011) / UTM zone 14N
14RMS020620.las	6343	NAD83(2011) / UTM zone 14N
14RMS020635.las	6343	NAD83(2011) / UTM zone 14N
14RMS020650.las	6343	NAD83(2011) / UTM zone 14N
14RMS020665.las	6343	NAD83(2011) / UTM zone 14N
14RMS020680.las	6343	NAD83(2011) / UTM zone 14N
14RMS020695.las	6343	NAD83(2011) / UTM zone 14N
14RMS020710.las	6343	NAD83(2011) / UTM zone 14N
14RMS020725.las	6343	NAD83(2011) / UTM zone 14N
14RMS020740.las	6343	NAD83(2011) / UTM zone 14N
14RMS020755.las	6343	NAD83(2011) / UTM zone 14N
14RMS020770.las	6343	NAD83(2011) / UTM zone 14N
14RMS020785.las	6343	NAD83(2011) / UTM zone 14N
14RMS020800.las	6343	NAD83(2011) / UTM zone 14N
14RMS020815.las	6343	NAD83(2011) / UTM zone 14N
14RMS020830.las	6343	NAD83(2011) / UTM zone 14N
14RMS020845.las	6343	NAD83(2011) / UTM zone 14N
14RMS020860.las	6343	NAD83(2011) / UTM zone 14N
14RMS020875.las	6343	NAD83(2011) / UTM zone 14N
14RMS020890.las	6343	NAD83(2011) / UTM zone 14N
14RMS020905.las	6343	NAD83(2011) / UTM zone 14N
14RMS020920.las	6343	NAD83(2011) / UTM zone 14N
14RMS020935.las	6343	NAD83(2011) / UTM zone 14N
14RMS020950.las	6343	NAD83(2011) / UTM zone 14N
14RMS020965.las	6343	NAD83(2011) / UTM zone 14N

DPH-5 Report on Coordinate Reference System (Tiled Data) - continued

File	EPSG Code	Coordinate Reference System
14RMS020980.las	6343	NAD83(2011) / UTM zone 14N
14RMS020995.las	6343	NAD83(2011) / UTM zone 14N
14RMS035185.las	6343	NAD83(2011) / UTM zone 14N
14RMS035200.las	6343	NAD83(2011) / UTM zone 14N
14RMS035215.las	6343	NAD83(2011) / UTM zone 14N
14RMS035230.las	6343	NAD83(2011) / UTM zone 14N
14RMS035245.las	6343	NAD83(2011) / UTM zone 14N
14RMS035260.las	6343	NAD83(2011) / UTM zone 14N
14RMS035275.las	6343	NAD83(2011) / UTM zone 14N
14RMS035290.las	6343	NAD83(2011) / UTM zone 14N
14RMS035305.las	6343	NAD83(2011) / UTM zone 14N
14RMS035320.las	6343	NAD83(2011) / UTM zone 14N
14RMS035335.las	6343	NAD83(2011) / UTM zone 14N
14RMS035350.las	6343	NAD83(2011) / UTM zone 14N
14RMS035365.las	6343	NAD83(2011) / UTM zone 14N
14RMS035380.las	6343	NAD83(2011) / UTM zone 14N
14RMS035395.las	6343	NAD83(2011) / UTM zone 14N
14RMS035410.las	6343	NAD83(2011) / UTM zone 14N
14RMS035425.las	6343	NAD83(2011) / UTM zone 14N
14RMS035440.las	6343	NAD83(2011) / UTM zone 14N
14RMS035455.las	6343	NAD83(2011) / UTM zone 14N
14RMS035470.las	6343	NAD83(2011) / UTM zone 14N
14RMS035485.las	6343	NAD83(2011) / UTM zone 14N
14RMS035500.las	6343	NAD83(2011) / UTM zone 14N
14RMS035515.las	6343	NAD83(2011) / UTM zone 14N
14RMS035530.las	6343	NAD83(2011) / UTM zone 14N
14RMS035545.las	6343	NAD83(2011) / UTM zone 14N
14RMS035560.las	6343	NAD83(2011) / UTM zone 14N
14RMS035575.las	6343	NAD83(2011) / UTM zone 14N
14RMS035590.las	6343	NAD83(2011) / UTM zone 14N
14RMS035605.las	6343	NAD83(2011) / UTM zone 14N
14RMS035620.las	6343	NAD83(2011) / UTM zone 14N

DPH-5 Report on Coordinate Reference System (Tiled Data) - continued

File	EPSG Code	Coordinate Reference System
14RMS035635.las	6343	NAD83(2011) / UTM zone 14N
14RMS035650.las	6343	NAD83(2011) / UTM zone 14N
14RMS035665.las	6343	NAD83(2011) / UTM zone 14N
14RMS035680.las	6343	NAD83(2011) / UTM zone 14N
14RMS035695.las	6343	NAD83(2011) / UTM zone 14N
14RMS035710.las	6343	NAD83(2011) / UTM zone 14N
14RMS035725.las	6343	NAD83(2011) / UTM zone 14N
14RMS035740.las	6343	NAD83(2011) / UTM zone 14N
14RMS035755.las	6343	NAD83(2011) / UTM zone 14N
14RMS035770.las	6343	NAD83(2011) / UTM zone 14N
14RMS035785.las	6343	NAD83(2011) / UTM zone 14N
14RMS035800.las	6343	NAD83(2011) / UTM zone 14N
14RMS035815.las	6343	NAD83(2011) / UTM zone 14N
14RMS035830.las	6343	NAD83(2011) / UTM zone 14N
14RMS035845.las	6343	NAD83(2011) / UTM zone 14N
14RMS035860.las	6343	NAD83(2011) / UTM zone 14N
14RMS035875.las	6343	NAD83(2011) / UTM zone 14N
14RMS035890.las	6343	NAD83(2011) / UTM zone 14N
14RMS035905.las	6343	NAD83(2011) / UTM zone 14N
14RMS035920.las	6343	NAD83(2011) / UTM zone 14N
14RMS035935.las	6343	NAD83(2011) / UTM zone 14N
14RMS035950.las	6343	NAD83(2011) / UTM zone 14N
14RMS035965.las	6343	NAD83(2011) / UTM zone 14N
14RMS035980.las	6343	NAD83(2011) / UTM zone 14N
14RMS035995.las	6343	NAD83(2011) / UTM zone 14N
14RMS050185.las	6343	NAD83(2011) / UTM zone 14N
14RMS050200.las	6343	NAD83(2011) / UTM zone 14N
14RMS050215.las	6343	NAD83(2011) / UTM zone 14N
14RMS050230.las	6343	NAD83(2011) / UTM zone 14N
14RMS050245.las	6343	NAD83(2011) / UTM zone 14N
14RMS050260.las	6343	NAD83(2011) / UTM zone 14N
14RMS050275.las	6343	NAD83(2011) / UTM zone 14N

DPH-5 Report on Coordinate Reference System (Tiled Data) - continued

File	EPSG Code	Coordinate Reference System
14RMS050290.las	6343	NAD83(2011) / UTM zone 14N
14RMS050305.las	6343	NAD83(2011) / UTM zone 14N
14RMS050320.las	6343	NAD83(2011) / UTM zone 14N
14RMS050335.las	6343	NAD83(2011) / UTM zone 14N
14RMS050350.las	6343	NAD83(2011) / UTM zone 14N
14RMS050365.las	6343	NAD83(2011) / UTM zone 14N
14RMS050380.las	6343	NAD83(2011) / UTM zone 14N
14RMS050395.las	6343	NAD83(2011) / UTM zone 14N
14RMS050410.las	6343	NAD83(2011) / UTM zone 14N
14RMS050425.las	6343	NAD83(2011) / UTM zone 14N
14RMS050440.las	6343	NAD83(2011) / UTM zone 14N
14RMS050455.las	6343	NAD83(2011) / UTM zone 14N
14RMS050470.las	6343	NAD83(2011) / UTM zone 14N
14RMS050485.las	6343	NAD83(2011) / UTM zone 14N
14RMS050500.las	6343	NAD83(2011) / UTM zone 14N
14RMS050515.las	6343	NAD83(2011) / UTM zone 14N
14RMS050530.las	6343	NAD83(2011) / UTM zone 14N
14RMS050545.las	6343	NAD83(2011) / UTM zone 14N
14RMS050560.las	6343	NAD83(2011) / UTM zone 14N
14RMS050575.las	6343	NAD83(2011) / UTM zone 14N
14RMS050590.las	6343	NAD83(2011) / UTM zone 14N
14RMS050605.las	6343	NAD83(2011) / UTM zone 14N
14RMS050620.las	6343	NAD83(2011) / UTM zone 14N
14RMS050635.las	6343	NAD83(2011) / UTM zone 14N
14RMS050650.las	6343	NAD83(2011) / UTM zone 14N
14RMS050665.las	6343	NAD83(2011) / UTM zone 14N
14RMS050680.las	6343	NAD83(2011) / UTM zone 14N
14RMS050695.las	6343	NAD83(2011) / UTM zone 14N
14RMS050710.las	6343	NAD83(2011) / UTM zone 14N
14RMS050725.las	6343	NAD83(2011) / UTM zone 14N
14RMS050740.las	6343	NAD83(2011) / UTM zone 14N
14RMS050755.las	6343	NAD83(2011) / UTM zone 14N

DPH-5 Report on Coordinate Reference System (Tiled Data) - continued

File	EPSG Code	Coordinate Reference System
14RMS050770.las	6343	NAD83(2011) / UTM zone 14N
14RMS050785.las	6343	NAD83(2011) / UTM zone 14N
14RMS050800.las	6343	NAD83(2011) / UTM zone 14N
14RMS050815.las	6343	NAD83(2011) / UTM zone 14N
14RMS050830.las	6343	NAD83(2011) / UTM zone 14N
14RMS050845.las	6343	NAD83(2011) / UTM zone 14N
14RMS050860.las	6343	NAD83(2011) / UTM zone 14N
14RMS050875.las	6343	NAD83(2011) / UTM zone 14N
14RMS050890.las	6343	NAD83(2011) / UTM zone 14N
14RMS050905.las	6343	NAD83(2011) / UTM zone 14N
14RMS050920.las	6343	NAD83(2011) / UTM zone 14N
14RMS050935.las	6343	NAD83(2011) / UTM zone 14N
14RMS050950.las	6343	NAD83(2011) / UTM zone 14N
14RMS050965.las	6343	NAD83(2011) / UTM zone 14N
14RMS050980.las	6343	NAD83(2011) / UTM zone 14N
14RMS050995.las	6343	NAD83(2011) / UTM zone 14N
14RMS065185.las	6343	NAD83(2011) / UTM zone 14N
14RMS065200.las	6343	NAD83(2011) / UTM zone 14N
14RMS065215.las	6343	NAD83(2011) / UTM zone 14N
14RMS065230.las	6343	NAD83(2011) / UTM zone 14N
14RMS065245.las	6343	NAD83(2011) / UTM zone 14N
14RMS065260.las	6343	NAD83(2011) / UTM zone 14N
14RMS065275.las	6343	NAD83(2011) / UTM zone 14N
14RMS065290.las	6343	NAD83(2011) / UTM zone 14N
14RMS065305.las	6343	NAD83(2011) / UTM zone 14N
14RMS065320.las	6343	NAD83(2011) / UTM zone 14N
14RMS065335.las	6343	NAD83(2011) / UTM zone 14N
14RMS065350.las	6343	NAD83(2011) / UTM zone 14N
14RMS065365.las	6343	NAD83(2011) / UTM zone 14N
14RMS065380.las	6343	NAD83(2011) / UTM zone 14N
14RMS065395.las	6343	NAD83(2011) / UTM zone 14N
14RMS065410.las	6343	NAD83(2011) / UTM zone 14N

DPH-5 Report on Coordinate Reference System (Tiled Data) - continued

File	EPSG Code	Coordinate Reference System
14RMS065425.las	6343	NAD83(2011) / UTM zone 14N
14RMS065440.las	6343	NAD83(2011) / UTM zone 14N
14RMS065455.las	6343	NAD83(2011) / UTM zone 14N
14RMS065470.las	6343	NAD83(2011) / UTM zone 14N
14RMS065485.las	6343	NAD83(2011) / UTM zone 14N
14RMS065500.las	6343	NAD83(2011) / UTM zone 14N
14RMS065515.las	6343	NAD83(2011) / UTM zone 14N
14RMS065530.las	6343	NAD83(2011) / UTM zone 14N
14RMS065545.las	6343	NAD83(2011) / UTM zone 14N
14RMS065560.las	6343	NAD83(2011) / UTM zone 14N
14RMS065575.las	6343	NAD83(2011) / UTM zone 14N
14RMS065590.las	6343	NAD83(2011) / UTM zone 14N
14RMS065605.las	6343	NAD83(2011) / UTM zone 14N
14RMS065620.las	6343	NAD83(2011) / UTM zone 14N
14RMS065635.las	6343	NAD83(2011) / UTM zone 14N
14RMS065650.las	6343	NAD83(2011) / UTM zone 14N
14RMS065665.las	6343	NAD83(2011) / UTM zone 14N
14RMS065680.las	6343	NAD83(2011) / UTM zone 14N
14RMS065695.las	6343	NAD83(2011) / UTM zone 14N
14RMS065710.las	6343	NAD83(2011) / UTM zone 14N
14RMS065725.las	6343	NAD83(2011) / UTM zone 14N
14RMS065740.las	6343	NAD83(2011) / UTM zone 14N
14RMS065755.las	6343	NAD83(2011) / UTM zone 14N
14RMS065770.las	6343	NAD83(2011) / UTM zone 14N
14RMS065785.las	6343	NAD83(2011) / UTM zone 14N
14RMS065800.las	6343	NAD83(2011) / UTM zone 14N
14RMS065815.las	6343	NAD83(2011) / UTM zone 14N
14RMS065830.las	6343	NAD83(2011) / UTM zone 14N
14RMS065845.las	6343	NAD83(2011) / UTM zone 14N
14RMS065860.las	6343	NAD83(2011) / UTM zone 14N
14RMS065875.las	6343	NAD83(2011) / UTM zone 14N
14RMS065890.las	6343	NAD83(2011) / UTM zone 14N

DPH-5 Report on Coordinate Reference System (Tiled Data) - continued

File	EPSG Code	Coordinate Reference System
14RMS065905.las	6343	NAD83(2011) / UTM zone 14N
14RMS065920.las	6343	NAD83(2011) / UTM zone 14N
14RMS065935.las	6343	NAD83(2011) / UTM zone 14N
14RMS065950.las	6343	NAD83(2011) / UTM zone 14N
14RMS065965.las	6343	NAD83(2011) / UTM zone 14N
14RMS065980.las	6343	NAD83(2011) / UTM zone 14N
14RMS065995.las	6343	NAD83(2011) / UTM zone 14N
14RMS080185.las	6343	NAD83(2011) / UTM zone 14N
14RMS080200.las	6343	NAD83(2011) / UTM zone 14N
14RMS080215.las	6343	NAD83(2011) / UTM zone 14N
14RMS080230.las	6343	NAD83(2011) / UTM zone 14N
14RMS080245.las	6343	NAD83(2011) / UTM zone 14N
14RMS080260.las	6343	NAD83(2011) / UTM zone 14N
14RMS080275.las	6343	NAD83(2011) / UTM zone 14N
14RMS080290.las	6343	NAD83(2011) / UTM zone 14N
14RMS080305.las	6343	NAD83(2011) / UTM zone 14N
14RMS080320.las	6343	NAD83(2011) / UTM zone 14N
14RMS080335.las	6343	NAD83(2011) / UTM zone 14N
14RMS080350.las	6343	NAD83(2011) / UTM zone 14N
14RMS080365.las	6343	NAD83(2011) / UTM zone 14N
14RMS080380.las	6343	NAD83(2011) / UTM zone 14N
14RMS080395.las	6343	NAD83(2011) / UTM zone 14N
14RMS080410.las	6343	NAD83(2011) / UTM zone 14N
14RMS080425.las	6343	NAD83(2011) / UTM zone 14N
14RMS080440.las	6343	NAD83(2011) / UTM zone 14N
14RMS080455.las	6343	NAD83(2011) / UTM zone 14N
14RMS080470.las	6343	NAD83(2011) / UTM zone 14N
14RMS080485.las	6343	NAD83(2011) / UTM zone 14N
14RMS080500.las	6343	NAD83(2011) / UTM zone 14N
14RMS080515.las	6343	NAD83(2011) / UTM zone 14N
14RMS080530.las	6343	NAD83(2011) / UTM zone 14N
14RMS080545.las	6343	NAD83(2011) / UTM zone 14N

DPH-5 Report on Coordinate Reference System (Tiled Data) - continued

File	EPSG Code	Coordinate Reference System
14RMS080560.las	6343	NAD83(2011) / UTM zone 14N
14RMS080575.las	6343	NAD83(2011) / UTM zone 14N
14RMS080590.las	6343	NAD83(2011) / UTM zone 14N
14RMS080605.las	6343	NAD83(2011) / UTM zone 14N
14RMS080620.las	6343	NAD83(2011) / UTM zone 14N
14RMS080635.las	6343	NAD83(2011) / UTM zone 14N
14RMS080650.las	6343	NAD83(2011) / UTM zone 14N
14RMS080665.las	6343	NAD83(2011) / UTM zone 14N
14RMS080680.las	6343	NAD83(2011) / UTM zone 14N
14RMS080695.las	6343	NAD83(2011) / UTM zone 14N
14RMS080710.las	6343	NAD83(2011) / UTM zone 14N
14RMS080725.las	6343	NAD83(2011) / UTM zone 14N
14RMS080740.las	6343	NAD83(2011) / UTM zone 14N
14RMS080755.las	6343	NAD83(2011) / UTM zone 14N
14RMS080770.las	6343	NAD83(2011) / UTM zone 14N
14RMS080785.las	6343	NAD83(2011) / UTM zone 14N
14RMS080800.las	6343	NAD83(2011) / UTM zone 14N
14RMS080815.las	6343	NAD83(2011) / UTM zone 14N
14RMS080830.las	6343	NAD83(2011) / UTM zone 14N
14RMS080845.las	6343	NAD83(2011) / UTM zone 14N
14RMS080860.las	6343	NAD83(2011) / UTM zone 14N
14RMS080875.las	6343	NAD83(2011) / UTM zone 14N
14RMS080890.las	6343	NAD83(2011) / UTM zone 14N
14RMS080905.las	6343	NAD83(2011) / UTM zone 14N
14RMS080920.las	6343	NAD83(2011) / UTM zone 14N
14RMS080935.las	6343	NAD83(2011) / UTM zone 14N
14RMS080950.las	6343	NAD83(2011) / UTM zone 14N
14RMS080965.las	6343	NAD83(2011) / UTM zone 14N
14RMS080980.las	6343	NAD83(2011) / UTM zone 14N
14RMS080995.las	6343	NAD83(2011) / UTM zone 14N
14RMS095185.las	6343	NAD83(2011) / UTM zone 14N
14RMS095200.las	6343	NAD83(2011) / UTM zone 14N

DPH-5 Report on Coordinate Reference System (Tiled Data) - continued

File	EPSG Code	Coordinate Reference System
14RMS095215.las	6343	NAD83(2011) / UTM zone 14N
14RMS095230.las	6343	NAD83(2011) / UTM zone 14N
14RMS095245.las	6343	NAD83(2011) / UTM zone 14N
14RMS095260.las	6343	NAD83(2011) / UTM zone 14N
14RMS095275.las	6343	NAD83(2011) / UTM zone 14N
14RMS095290.las	6343	NAD83(2011) / UTM zone 14N
14RMS095305.las	6343	NAD83(2011) / UTM zone 14N
14RMS095320.las	6343	NAD83(2011) / UTM zone 14N
14RMS095335.las	6343	NAD83(2011) / UTM zone 14N
14RMS095350.las	6343	NAD83(2011) / UTM zone 14N
14RMS095365.las	6343	NAD83(2011) / UTM zone 14N
14RMS095380.las	6343	NAD83(2011) / UTM zone 14N
14RMS095395.las	6343	NAD83(2011) / UTM zone 14N
14RMS095410.las	6343	NAD83(2011) / UTM zone 14N
14RMS095425.las	6343	NAD83(2011) / UTM zone 14N
14RMS095440.las	6343	NAD83(2011) / UTM zone 14N
14RMS095455.las	6343	NAD83(2011) / UTM zone 14N
14RMS095470.las	6343	NAD83(2011) / UTM zone 14N
14RMS095485.las	6343	NAD83(2011) / UTM zone 14N
14RMS095500.las	6343	NAD83(2011) / UTM zone 14N
14RMS095515.las	6343	NAD83(2011) / UTM zone 14N
14RMS095530.las	6343	NAD83(2011) / UTM zone 14N
14RMS095545.las	6343	NAD83(2011) / UTM zone 14N
14RMS095560.las	6343	NAD83(2011) / UTM zone 14N
14RMS095575.las	6343	NAD83(2011) / UTM zone 14N
14RMS095590.las	6343	NAD83(2011) / UTM zone 14N
14RMS095605.las	6343	NAD83(2011) / UTM zone 14N
14RMS095620.las	6343	NAD83(2011) / UTM zone 14N
14RMS095635.las	6343	NAD83(2011) / UTM zone 14N
14RMS095650.las	6343	NAD83(2011) / UTM zone 14N
14RMS095665.las	6343	NAD83(2011) / UTM zone 14N
14RMS095680.las	6343	NAD83(2011) / UTM zone 14N

DPH-5 Report on Coordinate Reference System (Tiled Data) - continued

File	EPSG Code	Coordinate Reference System
14RMS095695.las	6343	NAD83(2011) / UTM zone 14N
14RMS095710.las	6343	NAD83(2011) / UTM zone 14N
14RMS095725.las	6343	NAD83(2011) / UTM zone 14N
14RMS095740.las	6343	NAD83(2011) / UTM zone 14N
14RMS095755.las	6343	NAD83(2011) / UTM zone 14N
14RMS095770.las	6343	NAD83(2011) / UTM zone 14N
14RMS095785.las	6343	NAD83(2011) / UTM zone 14N
14RMS095800.las	6343	NAD83(2011) / UTM zone 14N
14RMS095815.las	6343	NAD83(2011) / UTM zone 14N
14RMS095830.las	6343	NAD83(2011) / UTM zone 14N
14RMS095845.las	6343	NAD83(2011) / UTM zone 14N
14RMS095860.las	6343	NAD83(2011) / UTM zone 14N
14RMS095875.las	6343	NAD83(2011) / UTM zone 14N
14RMS095890.las	6343	NAD83(2011) / UTM zone 14N
14RMS095905.las	6343	NAD83(2011) / UTM zone 14N
14RMS095920.las	6343	NAD83(2011) / UTM zone 14N
14RMS095935.las	6343	NAD83(2011) / UTM zone 14N
14RMS095950.las	6343	NAD83(2011) / UTM zone 14N
14RMS095965.las	6343	NAD83(2011) / UTM zone 14N
14RMS095980.las	6343	NAD83(2011) / UTM zone 14N
14RMS095995.las	6343	NAD83(2011) / UTM zone 14N
14RMS110185.las	6343	NAD83(2011) / UTM zone 14N
14RMS110200.las	6343	NAD83(2011) / UTM zone 14N
14RMS110215.las	6343	NAD83(2011) / UTM zone 14N
14RMS110230.las	6343	NAD83(2011) / UTM zone 14N
14RMS110245.las	6343	NAD83(2011) / UTM zone 14N
14RMS110260.las	6343	NAD83(2011) / UTM zone 14N
14RMS110275.las	6343	NAD83(2011) / UTM zone 14N
14RMS110290.las	6343	NAD83(2011) / UTM zone 14N
14RMS110305.las	6343	NAD83(2011) / UTM zone 14N
14RMS110320.las	6343	NAD83(2011) / UTM zone 14N
14RMS110335.las	6343	NAD83(2011) / UTM zone 14N

DPH-5 Report on Coordinate Reference System (Tiled Data) - continued

File	EPSG Code	Coordinate Reference System
14RMS110350.las	6343	NAD83(2011) / UTM zone 14N
14RMS110365.las	6343	NAD83(2011) / UTM zone 14N
14RMS110380.las	6343	NAD83(2011) / UTM zone 14N
14RMS110395.las	6343	NAD83(2011) / UTM zone 14N
14RMS110410.las	6343	NAD83(2011) / UTM zone 14N
14RMS110425.las	6343	NAD83(2011) / UTM zone 14N
14RMS110440.las	6343	NAD83(2011) / UTM zone 14N
14RMS110455.las	6343	NAD83(2011) / UTM zone 14N
14RMS110470.las	6343	NAD83(2011) / UTM zone 14N
14RMS110485.las	6343	NAD83(2011) / UTM zone 14N
14RMS110500.las	6343	NAD83(2011) / UTM zone 14N
14RMS110515.las	6343	NAD83(2011) / UTM zone 14N
14RMS110530.las	6343	NAD83(2011) / UTM zone 14N
14RMS110545.las	6343	NAD83(2011) / UTM zone 14N
14RMS110560.las	6343	NAD83(2011) / UTM zone 14N
14RMS110575.las	6343	NAD83(2011) / UTM zone 14N
14RMS110590.las	6343	NAD83(2011) / UTM zone 14N
14RMS110605.las	6343	NAD83(2011) / UTM zone 14N
14RMS110620.las	6343	NAD83(2011) / UTM zone 14N
14RMS110635.las	6343	NAD83(2011) / UTM zone 14N
14RMS110650.las	6343	NAD83(2011) / UTM zone 14N
14RMS110665.las	6343	NAD83(2011) / UTM zone 14N
14RMS110680.las	6343	NAD83(2011) / UTM zone 14N
14RMS110695.las	6343	NAD83(2011) / UTM zone 14N
14RMS110710.las	6343	NAD83(2011) / UTM zone 14N
14RMS110725.las	6343	NAD83(2011) / UTM zone 14N
14RMS110740.las	6343	NAD83(2011) / UTM zone 14N
14RMS110755.las	6343	NAD83(2011) / UTM zone 14N
14RMS110770.las	6343	NAD83(2011) / UTM zone 14N
14RMS110785.las	6343	NAD83(2011) / UTM zone 14N
14RMS110800.las	6343	NAD83(2011) / UTM zone 14N
14RMS110815.las	6343	NAD83(2011) / UTM zone 14N

DPH-5 Report on Coordinate Reference System (Tiled Data) - continued

File	EPSG Code	Coordinate Reference System
14RMS110830.las	6343	NAD83(2011) / UTM zone 14N
14RMS110845.las	6343	NAD83(2011) / UTM zone 14N
14RMS110860.las	6343	NAD83(2011) / UTM zone 14N
14RMS110875.las	6343	NAD83(2011) / UTM zone 14N
14RMS110890.las	6343	NAD83(2011) / UTM zone 14N
14RMS110905.las	6343	NAD83(2011) / UTM zone 14N
14RMS110920.las	6343	NAD83(2011) / UTM zone 14N
14RMS110935.las	6343	NAD83(2011) / UTM zone 14N
14RMS110950.las	6343	NAD83(2011) / UTM zone 14N
14RMS110965.las	6343	NAD83(2011) / UTM zone 14N
14RMS110980.las	6343	NAD83(2011) / UTM zone 14N
14RMS110995.las	6343	NAD83(2011) / UTM zone 14N
14RMS125185.las	6343	NAD83(2011) / UTM zone 14N
14RMS125200.las	6343	NAD83(2011) / UTM zone 14N
14RMS125215.las	6343	NAD83(2011) / UTM zone 14N
14RMS125230.las	6343	NAD83(2011) / UTM zone 14N
14RMS125245.las	6343	NAD83(2011) / UTM zone 14N
14RMS125260.las	6343	NAD83(2011) / UTM zone 14N
14RMS125275.las	6343	NAD83(2011) / UTM zone 14N
14RMS125290.las	6343	NAD83(2011) / UTM zone 14N
14RMS125305.las	6343	NAD83(2011) / UTM zone 14N
14RMS125320.las	6343	NAD83(2011) / UTM zone 14N
14RMS125335.las	6343	NAD83(2011) / UTM zone 14N
14RMS125350.las	6343	NAD83(2011) / UTM zone 14N
14RMS125365.las	6343	NAD83(2011) / UTM zone 14N
14RMS125380.las	6343	NAD83(2011) / UTM zone 14N
14RMS125395.las	6343	NAD83(2011) / UTM zone 14N
14RMS125410.las	6343	NAD83(2011) / UTM zone 14N
14RMS125425.las	6343	NAD83(2011) / UTM zone 14N
14RMS125440.las	6343	NAD83(2011) / UTM zone 14N
14RMS125455.las	6343	NAD83(2011) / UTM zone 14N
14RMS125470.las	6343	NAD83(2011) / UTM zone 14N

DPH-5 Report on Coordinate Reference System (Tiled Data) - continued

File	EPSG Code	Coordinate Reference System
14RMS125485.las	6343	NAD83(2011) / UTM zone 14N
14RMS125500.las	6343	NAD83(2011) / UTM zone 14N
14RMS125515.las	6343	NAD83(2011) / UTM zone 14N
14RMS125530.las	6343	NAD83(2011) / UTM zone 14N
14RMS125545.las	6343	NAD83(2011) / UTM zone 14N
14RMS125560.las	6343	NAD83(2011) / UTM zone 14N
14RMS125575.las	6343	NAD83(2011) / UTM zone 14N
14RMS125590.las	6343	NAD83(2011) / UTM zone 14N
14RMS125605.las	6343	NAD83(2011) / UTM zone 14N
14RMS125620.las	6343	NAD83(2011) / UTM zone 14N
14RMS125635.las	6343	NAD83(2011) / UTM zone 14N
14RMS125650.las	6343	NAD83(2011) / UTM zone 14N
14RMS125665.las	6343	NAD83(2011) / UTM zone 14N
14RMS125680.las	6343	NAD83(2011) / UTM zone 14N
14RMS125695.las	6343	NAD83(2011) / UTM zone 14N
14RMS125710.las	6343	NAD83(2011) / UTM zone 14N
14RMS125725.las	6343	NAD83(2011) / UTM zone 14N
14RMS125740.las	6343	NAD83(2011) / UTM zone 14N
14RMS125755.las	6343	NAD83(2011) / UTM zone 14N
14RMS125770.las	6343	NAD83(2011) / UTM zone 14N
14RMS125785.las	6343	NAD83(2011) / UTM zone 14N
14RMS125800.las	6343	NAD83(2011) / UTM zone 14N
14RMS125815.las	6343	NAD83(2011) / UTM zone 14N
14RMS125830.las	6343	NAD83(2011) / UTM zone 14N
14RMS125845.las	6343	NAD83(2011) / UTM zone 14N
14RMS125860.las	6343	NAD83(2011) / UTM zone 14N
14RMS125875.las	6343	NAD83(2011) / UTM zone 14N
14RMS125890.las	6343	NAD83(2011) / UTM zone 14N
14RMS125905.las	6343	NAD83(2011) / UTM zone 14N
14RMS125920.las	6343	NAD83(2011) / UTM zone 14N
14RMS125935.las	6343	NAD83(2011) / UTM zone 14N
14RMS125950.las	6343	NAD83(2011) / UTM zone 14N

DPH-5 Report on Coordinate Reference System (Tiled Data) - continued

File	EPSG Code	Coordinate Reference System
14RMS125965.las	6343	NAD83(2011) / UTM zone 14N
14RMS125980.las	6343	NAD83(2011) / UTM zone 14N
14RMS125995.las	6343	NAD83(2011) / UTM zone 14N
14RMS140185.las	6343	NAD83(2011) / UTM zone 14N
14RMS140200.las	6343	NAD83(2011) / UTM zone 14N
14RMS140215.las	6343	NAD83(2011) / UTM zone 14N
14RMS140230.las	6343	NAD83(2011) / UTM zone 14N
14RMS140245.las	6343	NAD83(2011) / UTM zone 14N
14RMS140260.las	6343	NAD83(2011) / UTM zone 14N
14RMS140275.las	6343	NAD83(2011) / UTM zone 14N
14RMS140290.las	6343	NAD83(2011) / UTM zone 14N
14RMS140305.las	6343	NAD83(2011) / UTM zone 14N
14RMS140320.las	6343	NAD83(2011) / UTM zone 14N
14RMS140335.las	6343	NAD83(2011) / UTM zone 14N
14RMS140350.las	6343	NAD83(2011) / UTM zone 14N
14RMS140365.las	6343	NAD83(2011) / UTM zone 14N
14RMS140380.las	6343	NAD83(2011) / UTM zone 14N
14RMS140395.las	6343	NAD83(2011) / UTM zone 14N
14RMS140410.las	6343	NAD83(2011) / UTM zone 14N
14RMS140425.las	6343	NAD83(2011) / UTM zone 14N
14RMS140440.las	6343	NAD83(2011) / UTM zone 14N
14RMS140455.las	6343	NAD83(2011) / UTM zone 14N
14RMS140470.las	6343	NAD83(2011) / UTM zone 14N
14RMS140485.las	6343	NAD83(2011) / UTM zone 14N
14RMS140500.las	6343	NAD83(2011) / UTM zone 14N
14RMS140515.las	6343	NAD83(2011) / UTM zone 14N
14RMS140530.las	6343	NAD83(2011) / UTM zone 14N
14RMS140545.las	6343	NAD83(2011) / UTM zone 14N
14RMS140560.las	6343	NAD83(2011) / UTM zone 14N
14RMS140575.las	6343	NAD83(2011) / UTM zone 14N
14RMS140590.las	6343	NAD83(2011) / UTM zone 14N
14RMS140605.las	6343	NAD83(2011) / UTM zone 14N

DPH-5 Report on Coordinate Reference System (Tiled Data) - continued

File	EPSG Code	Coordinate Reference System
14RMS140620.las	6343	NAD83(2011) / UTM zone 14N
14RMS140635.las	6343	NAD83(2011) / UTM zone 14N
14RMS140650.las	6343	NAD83(2011) / UTM zone 14N
14RMS140665.las	6343	NAD83(2011) / UTM zone 14N
14RMS140680.las	6343	NAD83(2011) / UTM zone 14N
14RMS140695.las	6343	NAD83(2011) / UTM zone 14N
14RMS140710.las	6343	NAD83(2011) / UTM zone 14N
14RMS140725.las	6343	NAD83(2011) / UTM zone 14N
14RMS140740.las	6343	NAD83(2011) / UTM zone 14N
14RMS140755.las	6343	NAD83(2011) / UTM zone 14N
14RMS140770.las	6343	NAD83(2011) / UTM zone 14N
14RMS140785.las	6343	NAD83(2011) / UTM zone 14N
14RMS140800.las	6343	NAD83(2011) / UTM zone 14N
14RMS140815.las	6343	NAD83(2011) / UTM zone 14N
14RMS140830.las	6343	NAD83(2011) / UTM zone 14N
14RMS140845.las	6343	NAD83(2011) / UTM zone 14N
14RMS140860.las	6343	NAD83(2011) / UTM zone 14N
14RMS140875.las	6343	NAD83(2011) / UTM zone 14N
14RMS140890.las	6343	NAD83(2011) / UTM zone 14N
14RMS140905.las	6343	NAD83(2011) / UTM zone 14N
14RMS140920.las	6343	NAD83(2011) / UTM zone 14N
14RMS140935.las	6343	NAD83(2011) / UTM zone 14N
14RMS140950.las	6343	NAD83(2011) / UTM zone 14N
14RMS140965.las	6343	NAD83(2011) / UTM zone 14N
14RMS140980.las	6343	NAD83(2011) / UTM zone 14N
14RMS140995.las	6343	NAD83(2011) / UTM zone 14N
14RMS155185.las	6343	NAD83(2011) / UTM zone 14N
14RMS155200.las	6343	NAD83(2011) / UTM zone 14N
14RMS155215.las	6343	NAD83(2011) / UTM zone 14N
14RMS155230.las	6343	NAD83(2011) / UTM zone 14N
14RMS155245.las	6343	NAD83(2011) / UTM zone 14N
14RMS155260.las	6343	NAD83(2011) / UTM zone 14N

DPH-5 Report on Coordinate Reference System (Tiled Data) - continued

File	EPSG Code	Coordinate Reference System
14RMS155275.las	6343	NAD83(2011) / UTM zone 14N
14RMS155290.las	6343	NAD83(2011) / UTM zone 14N
14RMS155305.las	6343	NAD83(2011) / UTM zone 14N
14RMS155320.las	6343	NAD83(2011) / UTM zone 14N
14RMS155335.las	6343	NAD83(2011) / UTM zone 14N
14RMS155350.las	6343	NAD83(2011) / UTM zone 14N
14RMS155365.las	6343	NAD83(2011) / UTM zone 14N
14RMS155380.las	6343	NAD83(2011) / UTM zone 14N
14RMS155395.las	6343	NAD83(2011) / UTM zone 14N
14RMS155410.las	6343	NAD83(2011) / UTM zone 14N
14RMS155425.las	6343	NAD83(2011) / UTM zone 14N
14RMS155440.las	6343	NAD83(2011) / UTM zone 14N
14RMS155455.las	6343	NAD83(2011) / UTM zone 14N
14RMS155470.las	6343	NAD83(2011) / UTM zone 14N
14RMS155485.las	6343	NAD83(2011) / UTM zone 14N
14RMS155500.las	6343	NAD83(2011) / UTM zone 14N
14RMS155515.las	6343	NAD83(2011) / UTM zone 14N
14RMS155530.las	6343	NAD83(2011) / UTM zone 14N
14RMS155545.las	6343	NAD83(2011) / UTM zone 14N
14RMS155560.las	6343	NAD83(2011) / UTM zone 14N
14RMS155575.las	6343	NAD83(2011) / UTM zone 14N
14RMS155590.las	6343	NAD83(2011) / UTM zone 14N
14RMS155605.las	6343	NAD83(2011) / UTM zone 14N
14RMS155620.las	6343	NAD83(2011) / UTM zone 14N
14RMS155635.las	6343	NAD83(2011) / UTM zone 14N
14RMS155650.las	6343	NAD83(2011) / UTM zone 14N
14RMS155665.las	6343	NAD83(2011) / UTM zone 14N
14RMS155680.las	6343	NAD83(2011) / UTM zone 14N
14RMS155695.las	6343	NAD83(2011) / UTM zone 14N
14RMS155710.las	6343	NAD83(2011) / UTM zone 14N
14RMS155725.las	6343	NAD83(2011) / UTM zone 14N
14RMS155740.las	6343	NAD83(2011) / UTM zone 14N

DPH-5 Report on Coordinate Reference System (Tiled Data) - continued

File	EPSG Code	Coordinate Reference System
14RMS155755.las	6343	NAD83(2011) / UTM zone 14N
14RMS155770.las	6343	NAD83(2011) / UTM zone 14N
14RMS155785.las	6343	NAD83(2011) / UTM zone 14N
14RMS155800.las	6343	NAD83(2011) / UTM zone 14N
14RMS155815.las	6343	NAD83(2011) / UTM zone 14N
14RMS155830.las	6343	NAD83(2011) / UTM zone 14N
14RMS155845.las	6343	NAD83(2011) / UTM zone 14N
14RMS155860.las	6343	NAD83(2011) / UTM zone 14N
14RMS155875.las	6343	NAD83(2011) / UTM zone 14N
14RMS155890.las	6343	NAD83(2011) / UTM zone 14N
14RMS155905.las	6343	NAD83(2011) / UTM zone 14N
14RMS155920.las	6343	NAD83(2011) / UTM zone 14N
14RMS155935.las	6343	NAD83(2011) / UTM zone 14N
14RMS155950.las	6343	NAD83(2011) / UTM zone 14N
14RMS155965.las	6343	NAD83(2011) / UTM zone 14N
14RMS155980.las	6343	NAD83(2011) / UTM zone 14N
14RMS155995.las	6343	NAD83(2011) / UTM zone 14N
14RMS170185.las	6343	NAD83(2011) / UTM zone 14N
14RMS170200.las	6343	NAD83(2011) / UTM zone 14N
14RMS170215.las	6343	NAD83(2011) / UTM zone 14N
14RMS170230.las	6343	NAD83(2011) / UTM zone 14N
14RMS170245.las	6343	NAD83(2011) / UTM zone 14N
14RMS170260.las	6343	NAD83(2011) / UTM zone 14N
14RMS170275.las	6343	NAD83(2011) / UTM zone 14N
14RMS170290.las	6343	NAD83(2011) / UTM zone 14N
14RMS170305.las	6343	NAD83(2011) / UTM zone 14N
14RMS170320.las	6343	NAD83(2011) / UTM zone 14N
14RMS170335.las	6343	NAD83(2011) / UTM zone 14N
14RMS170350.las	6343	NAD83(2011) / UTM zone 14N
14RMS170365.las	6343	NAD83(2011) / UTM zone 14N
14RMS170380.las	6343	NAD83(2011) / UTM zone 14N
14RMS170395.las	6343	NAD83(2011) / UTM zone 14N

DPH-5 Report on Coordinate Reference System (Tiled Data) - continued

File	EPSG Code	Coordinate Reference System
14RMS170410.las	6343	NAD83(2011) / UTM zone 14N
14RMS170425.las	6343	NAD83(2011) / UTM zone 14N
14RMS170440.las	6343	NAD83(2011) / UTM zone 14N
14RMS170455.las	6343	NAD83(2011) / UTM zone 14N
14RMS170470.las	6343	NAD83(2011) / UTM zone 14N
14RMS170485.las	6343	NAD83(2011) / UTM zone 14N
14RMS170500.las	6343	NAD83(2011) / UTM zone 14N
14RMS170515.las	6343	NAD83(2011) / UTM zone 14N
14RMS170530.las	6343	NAD83(2011) / UTM zone 14N
14RMS170545.las	6343	NAD83(2011) / UTM zone 14N
14RMS170560.las	6343	NAD83(2011) / UTM zone 14N
14RMS170575.las	6343	NAD83(2011) / UTM zone 14N
14RMS170590.las	6343	NAD83(2011) / UTM zone 14N
14RMS170605.las	6343	NAD83(2011) / UTM zone 14N
14RMS170620.las	6343	NAD83(2011) / UTM zone 14N
14RMS170635.las	6343	NAD83(2011) / UTM zone 14N
14RMS170650.las	6343	NAD83(2011) / UTM zone 14N
14RMS170665.las	6343	NAD83(2011) / UTM zone 14N
14RMS170680.las	6343	NAD83(2011) / UTM zone 14N
14RMS170695.las	6343	NAD83(2011) / UTM zone 14N
14RMS170710.las	6343	NAD83(2011) / UTM zone 14N
14RMS170725.las	6343	NAD83(2011) / UTM zone 14N
14RMS170740.las	6343	NAD83(2011) / UTM zone 14N
14RMS170755.las	6343	NAD83(2011) / UTM zone 14N
14RMS170770.las	6343	NAD83(2011) / UTM zone 14N
14RMS170785.las	6343	NAD83(2011) / UTM zone 14N
14RMS170800.las	6343	NAD83(2011) / UTM zone 14N
14RMS170815.las	6343	NAD83(2011) / UTM zone 14N
14RMS170830.las	6343	NAD83(2011) / UTM zone 14N
14RMS170845.las	6343	NAD83(2011) / UTM zone 14N
14RMS170860.las	6343	NAD83(2011) / UTM zone 14N
14RMS170875.las	6343	NAD83(2011) / UTM zone 14N

DPH-5 Report on Coordinate Reference System (Tiled Data) - continued

File	EPSG Code	Coordinate Reference System
14RMS170890.las	6343	NAD83(2011) / UTM zone 14N
14RMS170905.las	6343	NAD83(2011) / UTM zone 14N
14RMS170920.las	6343	NAD83(2011) / UTM zone 14N
14RMS170935.las	6343	NAD83(2011) / UTM zone 14N
14RMS170950.las	6343	NAD83(2011) / UTM zone 14N
14RMS170965.las	6343	NAD83(2011) / UTM zone 14N
14RMS170980.las	6343	NAD83(2011) / UTM zone 14N
14RMS170995.las	6343	NAD83(2011) / UTM zone 14N
14RMS185185.las	6343	NAD83(2011) / UTM zone 14N
14RMS185200.las	6343	NAD83(2011) / UTM zone 14N
14RMS185215.las	6343	NAD83(2011) / UTM zone 14N
14RMS185230.las	6343	NAD83(2011) / UTM zone 14N
14RMS185245.las	6343	NAD83(2011) / UTM zone 14N
14RMS185260.las	6343	NAD83(2011) / UTM zone 14N
14RMS185275.las	6343	NAD83(2011) / UTM zone 14N
14RMS185290.las	6343	NAD83(2011) / UTM zone 14N
14RMS185305.las	6343	NAD83(2011) / UTM zone 14N
14RMS185320.las	6343	NAD83(2011) / UTM zone 14N
14RMS185335.las	6343	NAD83(2011) / UTM zone 14N
14RMS185350.las	6343	NAD83(2011) / UTM zone 14N
14RMS185365.las	6343	NAD83(2011) / UTM zone 14N
14RMS185380.las	6343	NAD83(2011) / UTM zone 14N
14RMS185395.las	6343	NAD83(2011) / UTM zone 14N
14RMS185410.las	6343	NAD83(2011) / UTM zone 14N
14RMS185425.las	6343	NAD83(2011) / UTM zone 14N
14RMS185440.las	6343	NAD83(2011) / UTM zone 14N
14RMS185455.las	6343	NAD83(2011) / UTM zone 14N
14RMS185470.las	6343	NAD83(2011) / UTM zone 14N
14RMS185485.las	6343	NAD83(2011) / UTM zone 14N
14RMS185500.las	6343	NAD83(2011) / UTM zone 14N
14RMS185515.las	6343	NAD83(2011) / UTM zone 14N
14RMS185530.las	6343	NAD83(2011) / UTM zone 14N

DPH-5 Report on Coordinate Reference System (Tiled Data) - continued

File	EPSG Code	Coordinate Reference System
14RMS185545.las	6343	NAD83(2011) / UTM zone 14N
14RMS185560.las	6343	NAD83(2011) / UTM zone 14N
14RMS185575.las	6343	NAD83(2011) / UTM zone 14N
14RMS185590.las	6343	NAD83(2011) / UTM zone 14N
14RMS185605.las	6343	NAD83(2011) / UTM zone 14N
14RMS185620.las	6343	NAD83(2011) / UTM zone 14N
14RMS185635.las	6343	NAD83(2011) / UTM zone 14N
14RMS185650.las	6343	NAD83(2011) / UTM zone 14N
14RMS185665.las	6343	NAD83(2011) / UTM zone 14N
14RMS185680.las	6343	NAD83(2011) / UTM zone 14N
14RMS185695.las	6343	NAD83(2011) / UTM zone 14N
14RMS185710.las	6343	NAD83(2011) / UTM zone 14N
14RMS185725.las	6343	NAD83(2011) / UTM zone 14N
14RMS185740.las	6343	NAD83(2011) / UTM zone 14N
14RMS185755.las	6343	NAD83(2011) / UTM zone 14N
14RMS185770.las	6343	NAD83(2011) / UTM zone 14N
14RMS185785.las	6343	NAD83(2011) / UTM zone 14N
14RMS185800.las	6343	NAD83(2011) / UTM zone 14N
14RMS185815.las	6343	NAD83(2011) / UTM zone 14N
14RMS185830.las	6343	NAD83(2011) / UTM zone 14N
14RMS185845.las	6343	NAD83(2011) / UTM zone 14N
14RMS185860.las	6343	NAD83(2011) / UTM zone 14N
14RMS185875.las	6343	NAD83(2011) / UTM zone 14N
14RMS185890.las	6343	NAD83(2011) / UTM zone 14N
14RMS185905.las	6343	NAD83(2011) / UTM zone 14N
14RMS185920.las	6343	NAD83(2011) / UTM zone 14N
14RMS185935.las	6343	NAD83(2011) / UTM zone 14N
14RMS185950.las	6343	NAD83(2011) / UTM zone 14N
14RMS185965.las	6343	NAD83(2011) / UTM zone 14N
14RMS185980.las	6343	NAD83(2011) / UTM zone 14N
14RMS185995.las	6343	NAD83(2011) / UTM zone 14N
14RMS200185.las	6343	NAD83(2011) / UTM zone 14N

DPH-5 Report on Coordinate Reference System (Tiled Data) - continued

File	EPSG Code	Coordinate Reference System
14RMS200200.las	6343	NAD83(2011) / UTM zone 14N
14RMS200215.las	6343	NAD83(2011) / UTM zone 14N
14RMS200230.las	6343	NAD83(2011) / UTM zone 14N
14RMS200245.las	6343	NAD83(2011) / UTM zone 14N
14RMS200260.las	6343	NAD83(2011) / UTM zone 14N
14RMS200275.las	6343	NAD83(2011) / UTM zone 14N
14RMS200290.las	6343	NAD83(2011) / UTM zone 14N
14RMS200305.las	6343	NAD83(2011) / UTM zone 14N
14RMS200320.las	6343	NAD83(2011) / UTM zone 14N
14RMS200335.las	6343	NAD83(2011) / UTM zone 14N
14RMS200350.las	6343	NAD83(2011) / UTM zone 14N
14RMS200365.las	6343	NAD83(2011) / UTM zone 14N
14RMS200380.las	6343	NAD83(2011) / UTM zone 14N
14RMS200395.las	6343	NAD83(2011) / UTM zone 14N
14RMS200410.las	6343	NAD83(2011) / UTM zone 14N
14RMS200425.las	6343	NAD83(2011) / UTM zone 14N
14RMS200440.las	6343	NAD83(2011) / UTM zone 14N
14RMS200455.las	6343	NAD83(2011) / UTM zone 14N
14RMS200470.las	6343	NAD83(2011) / UTM zone 14N
14RMS200485.las	6343	NAD83(2011) / UTM zone 14N
14RMS200500.las	6343	NAD83(2011) / UTM zone 14N
14RMS200515.las	6343	NAD83(2011) / UTM zone 14N
14RMS200530.las	6343	NAD83(2011) / UTM zone 14N
14RMS200545.las	6343	NAD83(2011) / UTM zone 14N
14RMS200560.las	6343	NAD83(2011) / UTM zone 14N
14RMS200575.las	6343	NAD83(2011) / UTM zone 14N
14RMS200590.las	6343	NAD83(2011) / UTM zone 14N
14RMS200605.las	6343	NAD83(2011) / UTM zone 14N
14RMS200620.las	6343	NAD83(2011) / UTM zone 14N
14RMS200635.las	6343	NAD83(2011) / UTM zone 14N
14RMS200650.las	6343	NAD83(2011) / UTM zone 14N
14RMS200665.las	6343	NAD83(2011) / UTM zone 14N

DPH-5 Report on Coordinate Reference System (Tiled Data) - continued

File	EPSG Code	Coordinate Reference System
14RMS200680.las	6343	NAD83(2011) / UTM zone 14N
14RMS200695.las	6343	NAD83(2011) / UTM zone 14N
14RMS200710.las	6343	NAD83(2011) / UTM zone 14N
14RMS200725.las	6343	NAD83(2011) / UTM zone 14N
14RMS200740.las	6343	NAD83(2011) / UTM zone 14N
14RMS200755.las	6343	NAD83(2011) / UTM zone 14N
14RMS200770.las	6343	NAD83(2011) / UTM zone 14N
14RMS200785.las	6343	NAD83(2011) / UTM zone 14N
14RMS200800.las	6343	NAD83(2011) / UTM zone 14N
14RMS200815.las	6343	NAD83(2011) / UTM zone 14N
14RMS200830.las	6343	NAD83(2011) / UTM zone 14N
14RMS200845.las	6343	NAD83(2011) / UTM zone 14N
14RMS200860.las	6343	NAD83(2011) / UTM zone 14N
14RMS200875.las	6343	NAD83(2011) / UTM zone 14N
14RMS200890.las	6343	NAD83(2011) / UTM zone 14N
14RMS200905.las	6343	NAD83(2011) / UTM zone 14N
14RMS200920.las	6343	NAD83(2011) / UTM zone 14N
14RMS200935.las	6343	NAD83(2011) / UTM zone 14N
14RMS200950.las	6343	NAD83(2011) / UTM zone 14N
14RMS200965.las	6343	NAD83(2011) / UTM zone 14N
14RMS200980.las	6343	NAD83(2011) / UTM zone 14N
14RMS200995.las	6343	NAD83(2011) / UTM zone 14N
14RMS215185.las	6343	NAD83(2011) / UTM zone 14N
14RMS215200.las	6343	NAD83(2011) / UTM zone 14N
14RMS215215.las	6343	NAD83(2011) / UTM zone 14N
14RMS215230.las	6343	NAD83(2011) / UTM zone 14N
14RMS215245.las	6343	NAD83(2011) / UTM zone 14N
14RMS215260.las	6343	NAD83(2011) / UTM zone 14N
14RMS215275.las	6343	NAD83(2011) / UTM zone 14N
14RMS215290.las	6343	NAD83(2011) / UTM zone 14N
14RMS215305.las	6343	NAD83(2011) / UTM zone 14N
14RMS215320.las	6343	NAD83(2011) / UTM zone 14N

DPH-5 Report on Coordinate Reference System (Tiled Data) - continued

File	EPSG Code	Coordinate Reference System
14RMS215335.las	6343	NAD83(2011) / UTM zone 14N
14RMS215350.las	6343	NAD83(2011) / UTM zone 14N
14RMS215365.las	6343	NAD83(2011) / UTM zone 14N
14RMS215380.las	6343	NAD83(2011) / UTM zone 14N
14RMS215395.las	6343	NAD83(2011) / UTM zone 14N
14RMS215410.las	6343	NAD83(2011) / UTM zone 14N
14RMS215425.las	6343	NAD83(2011) / UTM zone 14N
14RMS215440.las	6343	NAD83(2011) / UTM zone 14N
14RMS215455.las	6343	NAD83(2011) / UTM zone 14N
14RMS215470.las	6343	NAD83(2011) / UTM zone 14N
14RMS215485.las	6343	NAD83(2011) / UTM zone 14N
14RMS215500.las	6343	NAD83(2011) / UTM zone 14N
14RMS215515.las	6343	NAD83(2011) / UTM zone 14N
14RMS215530.las	6343	NAD83(2011) / UTM zone 14N
14RMS215545.las	6343	NAD83(2011) / UTM zone 14N
14RMS215560.las	6343	NAD83(2011) / UTM zone 14N
14RMS215575.las	6343	NAD83(2011) / UTM zone 14N
14RMS215590.las	6343	NAD83(2011) / UTM zone 14N
14RMS215605.las	6343	NAD83(2011) / UTM zone 14N
14RMS215620.las	6343	NAD83(2011) / UTM zone 14N
14RMS215635.las	6343	NAD83(2011) / UTM zone 14N
14RMS215650.las	6343	NAD83(2011) / UTM zone 14N
14RMS215665.las	6343	NAD83(2011) / UTM zone 14N
14RMS215680.las	6343	NAD83(2011) / UTM zone 14N
14RMS215695.las	6343	NAD83(2011) / UTM zone 14N
14RMS215710.las	6343	NAD83(2011) / UTM zone 14N
14RMS215725.las	6343	NAD83(2011) / UTM zone 14N
14RMS215740.las	6343	NAD83(2011) / UTM zone 14N
14RMS215755.las	6343	NAD83(2011) / UTM zone 14N
14RMS215770.las	6343	NAD83(2011) / UTM zone 14N
14RMS215785.las	6343	NAD83(2011) / UTM zone 14N
14RMS215800.las	6343	NAD83(2011) / UTM zone 14N

DPH-5 Report on Coordinate Reference System (Tiled Data) - continued

File	EPSG Code	Coordinate Reference System
14RMS215815.las	6343	NAD83(2011) / UTM zone 14N
14RMS215830.las	6343	NAD83(2011) / UTM zone 14N
14RMS215845.las	6343	NAD83(2011) / UTM zone 14N
14RMS215860.las	6343	NAD83(2011) / UTM zone 14N
14RMS215875.las	6343	NAD83(2011) / UTM zone 14N
14RMS215890.las	6343	NAD83(2011) / UTM zone 14N
14RMS215905.las	6343	NAD83(2011) / UTM zone 14N
14RMS215920.las	6343	NAD83(2011) / UTM zone 14N
14RMS215935.las	6343	NAD83(2011) / UTM zone 14N
14RMS215950.las	6343	NAD83(2011) / UTM zone 14N
14RMS215965.las	6343	NAD83(2011) / UTM zone 14N
14RMS215980.las	6343	NAD83(2011) / UTM zone 14N
14RMS215995.las	6343	NAD83(2011) / UTM zone 14N
14RMS230185.las	6343	NAD83(2011) / UTM zone 14N
14RMS230200.las	6343	NAD83(2011) / UTM zone 14N
14RMS230215.las	6343	NAD83(2011) / UTM zone 14N
14RMS230230.las	6343	NAD83(2011) / UTM zone 14N
14RMS230245.las	6343	NAD83(2011) / UTM zone 14N
14RMS230260.las	6343	NAD83(2011) / UTM zone 14N
14RMS230275.las	6343	NAD83(2011) / UTM zone 14N
14RMS230290.las	6343	NAD83(2011) / UTM zone 14N
14RMS230305.las	6343	NAD83(2011) / UTM zone 14N
14RMS230320.las	6343	NAD83(2011) / UTM zone 14N
14RMS230335.las	6343	NAD83(2011) / UTM zone 14N
14RMS230350.las	6343	NAD83(2011) / UTM zone 14N
14RMS230365.las	6343	NAD83(2011) / UTM zone 14N
14RMS230380.las	6343	NAD83(2011) / UTM zone 14N
14RMS230395.las	6343	NAD83(2011) / UTM zone 14N
14RMS230410.las	6343	NAD83(2011) / UTM zone 14N
14RMS230425.las	6343	NAD83(2011) / UTM zone 14N
14RMS230440.las	6343	NAD83(2011) / UTM zone 14N
14RMS230455.las	6343	NAD83(2011) / UTM zone 14N

DPH-5 Report on Coordinate Reference System (Tiled Data) - continued

File	EPSG Code	Coordinate Reference System
14RMS230470.las	6343	NAD83(2011) / UTM zone 14N
14RMS230485.las	6343	NAD83(2011) / UTM zone 14N
14RMS230500.las	6343	NAD83(2011) / UTM zone 14N
14RMS230515.las	6343	NAD83(2011) / UTM zone 14N
14RMS230530.las	6343	NAD83(2011) / UTM zone 14N
14RMS230545.las	6343	NAD83(2011) / UTM zone 14N
14RMS230560.las	6343	NAD83(2011) / UTM zone 14N
14RMS230575.las	6343	NAD83(2011) / UTM zone 14N
14RMS230590.las	6343	NAD83(2011) / UTM zone 14N
14RMS230605.las	6343	NAD83(2011) / UTM zone 14N
14RMS230620.las	6343	NAD83(2011) / UTM zone 14N
14RMS230635.las	6343	NAD83(2011) / UTM zone 14N
14RMS230650.las	6343	NAD83(2011) / UTM zone 14N
14RMS230665.las	6343	NAD83(2011) / UTM zone 14N
14RMS230680.las	6343	NAD83(2011) / UTM zone 14N
14RMS230695.las	6343	NAD83(2011) / UTM zone 14N
14RMS230710.las	6343	NAD83(2011) / UTM zone 14N
14RMS230725.las	6343	NAD83(2011) / UTM zone 14N
14RMS230740.las	6343	NAD83(2011) / UTM zone 14N
14RMS230755.las	6343	NAD83(2011) / UTM zone 14N
14RMS230770.las	6343	NAD83(2011) / UTM zone 14N
14RMS230785.las	6343	NAD83(2011) / UTM zone 14N
14RMS230800.las	6343	NAD83(2011) / UTM zone 14N
14RMS230815.las	6343	NAD83(2011) / UTM zone 14N
14RMS230830.las	6343	NAD83(2011) / UTM zone 14N
14RMS230845.las	6343	NAD83(2011) / UTM zone 14N
14RMS230860.las	6343	NAD83(2011) / UTM zone 14N
14RMS230875.las	6343	NAD83(2011) / UTM zone 14N
14RMS230890.las	6343	NAD83(2011) / UTM zone 14N
14RMS230905.las	6343	NAD83(2011) / UTM zone 14N
14RMS230920.las	6343	NAD83(2011) / UTM zone 14N
14RMS230935.las	6343	NAD83(2011) / UTM zone 14N

DPH-5 Report on Coordinate Reference System (Tiled Data) - continued

File	EPSG Code	Coordinate Reference System
14RMS230950.las	6343	NAD83(2011) / UTM zone 14N
14RMS230965.las	6343	NAD83(2011) / UTM zone 14N
14RMS230980.las	6343	NAD83(2011) / UTM zone 14N
14RMS230995.las	6343	NAD83(2011) / UTM zone 14N
14RMS245185.las	6343	NAD83(2011) / UTM zone 14N
14RMS245200.las	6343	NAD83(2011) / UTM zone 14N
14RMS245215.las	6343	NAD83(2011) / UTM zone 14N
14RMS245230.las	6343	NAD83(2011) / UTM zone 14N
14RMS245245.las	6343	NAD83(2011) / UTM zone 14N
14RMS245260.las	6343	NAD83(2011) / UTM zone 14N
14RMS245275.las	6343	NAD83(2011) / UTM zone 14N
14RMS245290.las	6343	NAD83(2011) / UTM zone 14N
14RMS245305.las	6343	NAD83(2011) / UTM zone 14N
14RMS245320.las	6343	NAD83(2011) / UTM zone 14N
14RMS245335.las	6343	NAD83(2011) / UTM zone 14N
14RMS245350.las	6343	NAD83(2011) / UTM zone 14N
14RMS245365.las	6343	NAD83(2011) / UTM zone 14N
14RMS245380.las	6343	NAD83(2011) / UTM zone 14N
14RMS245395.las	6343	NAD83(2011) / UTM zone 14N
14RMS245410.las	6343	NAD83(2011) / UTM zone 14N
14RMS245425.las	6343	NAD83(2011) / UTM zone 14N
14RMS245440.las	6343	NAD83(2011) / UTM zone 14N
14RMS245455.las	6343	NAD83(2011) / UTM zone 14N
14RMS245470.las	6343	NAD83(2011) / UTM zone 14N
14RMS245485.las	6343	NAD83(2011) / UTM zone 14N
14RMS245500.las	6343	NAD83(2011) / UTM zone 14N
14RMS245515.las	6343	NAD83(2011) / UTM zone 14N
14RMS245530.las	6343	NAD83(2011) / UTM zone 14N
14RMS245545.las	6343	NAD83(2011) / UTM zone 14N
14RMS245560.las	6343	NAD83(2011) / UTM zone 14N
14RMS245575.las	6343	NAD83(2011) / UTM zone 14N
14RMS245590.las	6343	NAD83(2011) / UTM zone 14N

DPH-5 Report on Coordinate Reference System (Tiled Data) - continued

File	EPSG Code	Coordinate Reference System
14RMS245605.las	6343	NAD83(2011) / UTM zone 14N
14RMS245620.las	6343	NAD83(2011) / UTM zone 14N
14RMS245635.las	6343	NAD83(2011) / UTM zone 14N
14RMS245650.las	6343	NAD83(2011) / UTM zone 14N
14RMS245665.las	6343	NAD83(2011) / UTM zone 14N
14RMS245680.las	6343	NAD83(2011) / UTM zone 14N
14RMS245695.las	6343	NAD83(2011) / UTM zone 14N
14RMS245710.las	6343	NAD83(2011) / UTM zone 14N
14RMS245725.las	6343	NAD83(2011) / UTM zone 14N
14RMS245740.las	6343	NAD83(2011) / UTM zone 14N
14RMS245755.las	6343	NAD83(2011) / UTM zone 14N
14RMS245770.las	6343	NAD83(2011) / UTM zone 14N
14RMS245785.las	6343	NAD83(2011) / UTM zone 14N
14RMS245800.las	6343	NAD83(2011) / UTM zone 14N
14RMS245815.las	6343	NAD83(2011) / UTM zone 14N
14RMS245830.las	6343	NAD83(2011) / UTM zone 14N
14RMS245845.las	6343	NAD83(2011) / UTM zone 14N
14RMS245860.las	6343	NAD83(2011) / UTM zone 14N
14RMS245875.las	6343	NAD83(2011) / UTM zone 14N
14RMS245890.las	6343	NAD83(2011) / UTM zone 14N
14RMS245905.las	6343	NAD83(2011) / UTM zone 14N
14RMS245920.las	6343	NAD83(2011) / UTM zone 14N
14RMS245935.las	6343	NAD83(2011) / UTM zone 14N
14RMS245950.las	6343	NAD83(2011) / UTM zone 14N
14RMS245965.las	6343	NAD83(2011) / UTM zone 14N
14RMS245980.las	6343	NAD83(2011) / UTM zone 14N
14RMS245995.las	6343	NAD83(2011) / UTM zone 14N
14RMS260185.las	6343	NAD83(2011) / UTM zone 14N
14RMS260200.las	6343	NAD83(2011) / UTM zone 14N
14RMS260215.las	6343	NAD83(2011) / UTM zone 14N
14RMS260230.las	6343	NAD83(2011) / UTM zone 14N
14RMS260245.las	6343	NAD83(2011) / UTM zone 14N

DPH-5 Report on Coordinate Reference System (Tiled Data) - continued

File	EPSG Code	Coordinate Reference System
14RMS260260.las	6343	NAD83(2011) / UTM zone 14N
14RMS260275.las	6343	NAD83(2011) / UTM zone 14N
14RMS260290.las	6343	NAD83(2011) / UTM zone 14N
14RMS260305.las	6343	NAD83(2011) / UTM zone 14N
14RMS260320.las	6343	NAD83(2011) / UTM zone 14N
14RMS260335.las	6343	NAD83(2011) / UTM zone 14N
14RMS260350.las	6343	NAD83(2011) / UTM zone 14N
14RMS260365.las	6343	NAD83(2011) / UTM zone 14N
14RMS260380.las	6343	NAD83(2011) / UTM zone 14N
14RMS260395.las	6343	NAD83(2011) / UTM zone 14N
14RMS260410.las	6343	NAD83(2011) / UTM zone 14N
14RMS260425.las	6343	NAD83(2011) / UTM zone 14N
14RMS260440.las	6343	NAD83(2011) / UTM zone 14N
14RMS260455.las	6343	NAD83(2011) / UTM zone 14N
14RMS260470.las	6343	NAD83(2011) / UTM zone 14N
14RMS260485.las	6343	NAD83(2011) / UTM zone 14N
14RMS260500.las	6343	NAD83(2011) / UTM zone 14N
14RMS260515.las	6343	NAD83(2011) / UTM zone 14N
14RMS260530.las	6343	NAD83(2011) / UTM zone 14N
14RMS260545.las	6343	NAD83(2011) / UTM zone 14N
14RMS260560.las	6343	NAD83(2011) / UTM zone 14N
14RMS260575.las	6343	NAD83(2011) / UTM zone 14N
14RMS260590.las	6343	NAD83(2011) / UTM zone 14N
14RMS260605.las	6343	NAD83(2011) / UTM zone 14N
14RMS260620.las	6343	NAD83(2011) / UTM zone 14N
14RMS260635.las	6343	NAD83(2011) / UTM zone 14N
14RMS260650.las	6343	NAD83(2011) / UTM zone 14N
14RMS260665.las	6343	NAD83(2011) / UTM zone 14N
14RMS260680.las	6343	NAD83(2011) / UTM zone 14N
14RMS260695.las	6343	NAD83(2011) / UTM zone 14N
14RMS260710.las	6343	NAD83(2011) / UTM zone 14N
14RMS260725.las	6343	NAD83(2011) / UTM zone 14N

DPH-5 Report on Coordinate Reference System (Tiled Data) - continued

File	EPSG Code	Coordinate Reference System
14RMS260740.las	6343	NAD83(2011) / UTM zone 14N
14RMS260755.las	6343	NAD83(2011) / UTM zone 14N
14RMS260770.las	6343	NAD83(2011) / UTM zone 14N
14RMS260785.las	6343	NAD83(2011) / UTM zone 14N
14RMS260800.las	6343	NAD83(2011) / UTM zone 14N
14RMS260815.las	6343	NAD83(2011) / UTM zone 14N
14RMS260830.las	6343	NAD83(2011) / UTM zone 14N
14RMS260845.las	6343	NAD83(2011) / UTM zone 14N
14RMS260860.las	6343	NAD83(2011) / UTM zone 14N
14RMS260875.las	6343	NAD83(2011) / UTM zone 14N
14RMS260890.las	6343	NAD83(2011) / UTM zone 14N
14RMS260905.las	6343	NAD83(2011) / UTM zone 14N
14RMS260920.las	6343	NAD83(2011) / UTM zone 14N
14RMS260935.las	6343	NAD83(2011) / UTM zone 14N
14RMS260950.las	6343	NAD83(2011) / UTM zone 14N
14RMS260965.las	6343	NAD83(2011) / UTM zone 14N
14RMS260980.las	6343	NAD83(2011) / UTM zone 14N
14RMS260995.las	6343	NAD83(2011) / UTM zone 14N
14RMS275185.las	6343	NAD83(2011) / UTM zone 14N
14RMS275200.las	6343	NAD83(2011) / UTM zone 14N
14RMS275215.las	6343	NAD83(2011) / UTM zone 14N
14RMS275230.las	6343	NAD83(2011) / UTM zone 14N
14RMS275245.las	6343	NAD83(2011) / UTM zone 14N
14RMS275260.las	6343	NAD83(2011) / UTM zone 14N
14RMS275275.las	6343	NAD83(2011) / UTM zone 14N
14RMS275290.las	6343	NAD83(2011) / UTM zone 14N
14RMS275305.las	6343	NAD83(2011) / UTM zone 14N
14RMS275320.las	6343	NAD83(2011) / UTM zone 14N
14RMS275335.las	6343	NAD83(2011) / UTM zone 14N
14RMS275350.las	6343	NAD83(2011) / UTM zone 14N
14RMS275365.las	6343	NAD83(2011) / UTM zone 14N
14RMS275380.las	6343	NAD83(2011) / UTM zone 14N

DPH-5 Report on Coordinate Reference System (Tiled Data) - continued

File	EPSG Code	Coordinate Reference System
14RMS275395.las	6343	NAD83(2011) / UTM zone 14N
14RMS275410.las	6343	NAD83(2011) / UTM zone 14N
14RMS275425.las	6343	NAD83(2011) / UTM zone 14N
14RMS275440.las	6343	NAD83(2011) / UTM zone 14N
14RMS275455.las	6343	NAD83(2011) / UTM zone 14N
14RMS275470.las	6343	NAD83(2011) / UTM zone 14N
14RMS275485.las	6343	NAD83(2011) / UTM zone 14N
14RMS275500.las	6343	NAD83(2011) / UTM zone 14N
14RMS275515.las	6343	NAD83(2011) / UTM zone 14N
14RMS275530.las	6343	NAD83(2011) / UTM zone 14N
14RMS275545.las	6343	NAD83(2011) / UTM zone 14N
14RMS275560.las	6343	NAD83(2011) / UTM zone 14N
14RMS275575.las	6343	NAD83(2011) / UTM zone 14N
14RMS275590.las	6343	NAD83(2011) / UTM zone 14N
14RMS275605.las	6343	NAD83(2011) / UTM zone 14N
14RMS275620.las	6343	NAD83(2011) / UTM zone 14N
14RMS275635.las	6343	NAD83(2011) / UTM zone 14N
14RMS275650.las	6343	NAD83(2011) / UTM zone 14N
14RMS275665.las	6343	NAD83(2011) / UTM zone 14N
14RMS275680.las	6343	NAD83(2011) / UTM zone 14N
14RMS275695.las	6343	NAD83(2011) / UTM zone 14N
14RMS275710.las	6343	NAD83(2011) / UTM zone 14N
14RMS275725.las	6343	NAD83(2011) / UTM zone 14N
14RMS275740.las	6343	NAD83(2011) / UTM zone 14N
14RMS275755.las	6343	NAD83(2011) / UTM zone 14N
14RMS275770.las	6343	NAD83(2011) / UTM zone 14N
14RMS275785.las	6343	NAD83(2011) / UTM zone 14N
14RMS275800.las	6343	NAD83(2011) / UTM zone 14N
14RMS275815.las	6343	NAD83(2011) / UTM zone 14N
14RMS275830.las	6343	NAD83(2011) / UTM zone 14N
14RMS275845.las	6343	NAD83(2011) / UTM zone 14N
14RMS275860.las	6343	NAD83(2011) / UTM zone 14N

DPH-5 Report on Coordinate Reference System (Tiled Data) - continued

File	EPSG Code	Coordinate Reference System
14RMS275875.las	6343	NAD83(2011) / UTM zone 14N
14RMS275890.las	6343	NAD83(2011) / UTM zone 14N
14RMS275905.las	6343	NAD83(2011) / UTM zone 14N
14RMS275920.las	6343	NAD83(2011) / UTM zone 14N
14RMS275935.las	6343	NAD83(2011) / UTM zone 14N
14RMS275950.las	6343	NAD83(2011) / UTM zone 14N
14RMS275965.las	6343	NAD83(2011) / UTM zone 14N
14RMS275980.las	6343	NAD83(2011) / UTM zone 14N
14RMS275995.las	6343	NAD83(2011) / UTM zone 14N
14RMS290185.las	6343	NAD83(2011) / UTM zone 14N
14RMS290200.las	6343	NAD83(2011) / UTM zone 14N
14RMS290215.las	6343	NAD83(2011) / UTM zone 14N
14RMS290230.las	6343	NAD83(2011) / UTM zone 14N
14RMS290245.las	6343	NAD83(2011) / UTM zone 14N
14RMS290260.las	6343	NAD83(2011) / UTM zone 14N
14RMS290275.las	6343	NAD83(2011) / UTM zone 14N
14RMS290290.las	6343	NAD83(2011) / UTM zone 14N
14RMS290305.las	6343	NAD83(2011) / UTM zone 14N
14RMS290320.las	6343	NAD83(2011) / UTM zone 14N
14RMS290335.las	6343	NAD83(2011) / UTM zone 14N
14RMS290350.las	6343	NAD83(2011) / UTM zone 14N
14RMS290365.las	6343	NAD83(2011) / UTM zone 14N
14RMS290380.las	6343	NAD83(2011) / UTM zone 14N
14RMS290395.las	6343	NAD83(2011) / UTM zone 14N
14RMS290410.las	6343	NAD83(2011) / UTM zone 14N
14RMS290425.las	6343	NAD83(2011) / UTM zone 14N
14RMS290440.las	6343	NAD83(2011) / UTM zone 14N
14RMS290455.las	6343	NAD83(2011) / UTM zone 14N
14RMS290470.las	6343	NAD83(2011) / UTM zone 14N
14RMS290485.las	6343	NAD83(2011) / UTM zone 14N
14RMS290500.las	6343	NAD83(2011) / UTM zone 14N
14RMS290515.las	6343	NAD83(2011) / UTM zone 14N

DPH-5 Report on Coordinate Reference System (Tiled Data) - continued

File	EPSG Code	Coordinate Reference System
14RMS290530.las	6343	NAD83(2011) / UTM zone 14N
14RMS290545.las	6343	NAD83(2011) / UTM zone 14N
14RMS290560.las	6343	NAD83(2011) / UTM zone 14N
14RMS290575.las	6343	NAD83(2011) / UTM zone 14N
14RMS290590.las	6343	NAD83(2011) / UTM zone 14N
14RMS290605.las	6343	NAD83(2011) / UTM zone 14N
14RMS290620.las	6343	NAD83(2011) / UTM zone 14N
14RMS290635.las	6343	NAD83(2011) / UTM zone 14N
14RMS290650.las	6343	NAD83(2011) / UTM zone 14N
14RMS290665.las	6343	NAD83(2011) / UTM zone 14N
14RMS290680.las	6343	NAD83(2011) / UTM zone 14N
14RMS290695.las	6343	NAD83(2011) / UTM zone 14N
14RMS290710.las	6343	NAD83(2011) / UTM zone 14N
14RMS290725.las	6343	NAD83(2011) / UTM zone 14N
14RMS290740.las	6343	NAD83(2011) / UTM zone 14N
14RMS290755.las	6343	NAD83(2011) / UTM zone 14N
14RMS290770.las	6343	NAD83(2011) / UTM zone 14N
14RMS290785.las	6343	NAD83(2011) / UTM zone 14N
14RMS290800.las	6343	NAD83(2011) / UTM zone 14N
14RMS290815.las	6343	NAD83(2011) / UTM zone 14N
14RMS290830.las	6343	NAD83(2011) / UTM zone 14N
14RMS290845.las	6343	NAD83(2011) / UTM zone 14N
14RMS290860.las	6343	NAD83(2011) / UTM zone 14N
14RMS290875.las	6343	NAD83(2011) / UTM zone 14N
14RMS290890.las	6343	NAD83(2011) / UTM zone 14N
14RMS290905.las	6343	NAD83(2011) / UTM zone 14N
14RMS290920.las	6343	NAD83(2011) / UTM zone 14N
14RMS290935.las	6343	NAD83(2011) / UTM zone 14N
14RMS290950.las	6343	NAD83(2011) / UTM zone 14N
14RMS290965.las	6343	NAD83(2011) / UTM zone 14N
14RMS290980.las	6343	NAD83(2011) / UTM zone 14N
14RMS290995.las	6343	NAD83(2011) / UTM zone 14N

DPH-5 Report on Coordinate Reference System (Tiled Data) - continued

File	EPSG Code	Coordinate Reference System
14RMS305185.las	6343	NAD83(2011) / UTM zone 14N
14RMS305200.las	6343	NAD83(2011) / UTM zone 14N
14RMS305215.las	6343	NAD83(2011) / UTM zone 14N
14RMS305230.las	6343	NAD83(2011) / UTM zone 14N
14RMS305245.las	6343	NAD83(2011) / UTM zone 14N
14RMS305260.las	6343	NAD83(2011) / UTM zone 14N
14RMS305275.las	6343	NAD83(2011) / UTM zone 14N
14RMS305290.las	6343	NAD83(2011) / UTM zone 14N
14RMS305305.las	6343	NAD83(2011) / UTM zone 14N
14RMS305320.las	6343	NAD83(2011) / UTM zone 14N
14RMS305335.las	6343	NAD83(2011) / UTM zone 14N
14RMS305350.las	6343	NAD83(2011) / UTM zone 14N
14RMS305365.las	6343	NAD83(2011) / UTM zone 14N
14RMS305380.las	6343	NAD83(2011) / UTM zone 14N
14RMS305395.las	6343	NAD83(2011) / UTM zone 14N
14RMS305410.las	6343	NAD83(2011) / UTM zone 14N
14RMS305425.las	6343	NAD83(2011) / UTM zone 14N
14RMS305440.las	6343	NAD83(2011) / UTM zone 14N
14RMS305455.las	6343	NAD83(2011) / UTM zone 14N
14RMS305470.las	6343	NAD83(2011) / UTM zone 14N
14RMS305485.las	6343	NAD83(2011) / UTM zone 14N
14RMS305500.las	6343	NAD83(2011) / UTM zone 14N
14RMS305515.las	6343	NAD83(2011) / UTM zone 14N
14RMS305530.las	6343	NAD83(2011) / UTM zone 14N
14RMS305545.las	6343	NAD83(2011) / UTM zone 14N
14RMS305560.las	6343	NAD83(2011) / UTM zone 14N
14RMS305575.las	6343	NAD83(2011) / UTM zone 14N
14RMS305590.las	6343	NAD83(2011) / UTM zone 14N
14RMS305605.las	6343	NAD83(2011) / UTM zone 14N
14RMS305620.las	6343	NAD83(2011) / UTM zone 14N
14RMS305635.las	6343	NAD83(2011) / UTM zone 14N
14RMS305650.las	6343	NAD83(2011) / UTM zone 14N

DPH-5 Report on Coordinate Reference System (Tiled Data) - continued

File	EPSG Code	Coordinate Reference System
14RMS305665.las	6343	NAD83(2011) / UTM zone 14N
14RMS305680.las	6343	NAD83(2011) / UTM zone 14N
14RMS305695.las	6343	NAD83(2011) / UTM zone 14N
14RMS305710.las	6343	NAD83(2011) / UTM zone 14N
14RMS305725.las	6343	NAD83(2011) / UTM zone 14N
14RMS305740.las	6343	NAD83(2011) / UTM zone 14N
14RMS305755.las	6343	NAD83(2011) / UTM zone 14N
14RMS305770.las	6343	NAD83(2011) / UTM zone 14N
14RMS305785.las	6343	NAD83(2011) / UTM zone 14N
14RMS305800.las	6343	NAD83(2011) / UTM zone 14N
14RMS305815.las	6343	NAD83(2011) / UTM zone 14N
14RMS305830.las	6343	NAD83(2011) / UTM zone 14N
14RMS305845.las	6343	NAD83(2011) / UTM zone 14N
14RMS305860.las	6343	NAD83(2011) / UTM zone 14N
14RMS305875.las	6343	NAD83(2011) / UTM zone 14N
14RMS305890.las	6343	NAD83(2011) / UTM zone 14N
14RMS305905.las	6343	NAD83(2011) / UTM zone 14N
14RMS305920.las	6343	NAD83(2011) / UTM zone 14N
14RMS305935.las	6343	NAD83(2011) / UTM zone 14N
14RMS305950.las	6343	NAD83(2011) / UTM zone 14N
14RMS305965.las	6343	NAD83(2011) / UTM zone 14N
14RMS305980.las	6343	NAD83(2011) / UTM zone 14N
14RMS305995.las	6343	NAD83(2011) / UTM zone 14N
14RMS320185.las	6343	NAD83(2011) / UTM zone 14N
14RMS320200.las	6343	NAD83(2011) / UTM zone 14N
14RMS320215.las	6343	NAD83(2011) / UTM zone 14N
14RMS320230.las	6343	NAD83(2011) / UTM zone 14N
14RMS320245.las	6343	NAD83(2011) / UTM zone 14N
14RMS320260.las	6343	NAD83(2011) / UTM zone 14N
14RMS320275.las	6343	NAD83(2011) / UTM zone 14N
14RMS320290.las	6343	NAD83(2011) / UTM zone 14N
14RMS320305.las	6343	NAD83(2011) / UTM zone 14N

DPH-5 Report on Coordinate Reference System (Tiled Data) - continued

File	EPSG Code	Coordinate Reference System
14RMS320320.las	6343	NAD83(2011) / UTM zone 14N
14RMS320335.las	6343	NAD83(2011) / UTM zone 14N
14RMS320350.las	6343	NAD83(2011) / UTM zone 14N
14RMS320365.las	6343	NAD83(2011) / UTM zone 14N
14RMS320380.las	6343	NAD83(2011) / UTM zone 14N
14RMS320395.las	6343	NAD83(2011) / UTM zone 14N
14RMS320410.las	6343	NAD83(2011) / UTM zone 14N
14RMS320425.las	6343	NAD83(2011) / UTM zone 14N
14RMS320440.las	6343	NAD83(2011) / UTM zone 14N
14RMS320455.las	6343	NAD83(2011) / UTM zone 14N
14RMS320470.las	6343	NAD83(2011) / UTM zone 14N
14RMS320485.las	6343	NAD83(2011) / UTM zone 14N
14RMS320500.las	6343	NAD83(2011) / UTM zone 14N
14RMS320515.las	6343	NAD83(2011) / UTM zone 14N
14RMS320530.las	6343	NAD83(2011) / UTM zone 14N
14RMS320545.las	6343	NAD83(2011) / UTM zone 14N
14RMS320560.las	6343	NAD83(2011) / UTM zone 14N
14RMS320575.las	6343	NAD83(2011) / UTM zone 14N
14RMS320590.las	6343	NAD83(2011) / UTM zone 14N
14RMS320605.las	6343	NAD83(2011) / UTM zone 14N
14RMS320620.las	6343	NAD83(2011) / UTM zone 14N
14RMS320635.las	6343	NAD83(2011) / UTM zone 14N
14RMS320650.las	6343	NAD83(2011) / UTM zone 14N
14RMS320665.las	6343	NAD83(2011) / UTM zone 14N
14RMS320680.las	6343	NAD83(2011) / UTM zone 14N
14RMS320695.las	6343	NAD83(2011) / UTM zone 14N
14RMS320710.las	6343	NAD83(2011) / UTM zone 14N
14RMS320725.las	6343	NAD83(2011) / UTM zone 14N
14RMS320740.las	6343	NAD83(2011) / UTM zone 14N
14RMS320755.las	6343	NAD83(2011) / UTM zone 14N
14RMS320770.las	6343	NAD83(2011) / UTM zone 14N
14RMS320785.las	6343	NAD83(2011) / UTM zone 14N

DPH-5 Report on Coordinate Reference System (Tiled Data) - continued

File	EPSG Code	Coordinate Reference System
14RMS320800.las	6343	NAD83(2011) / UTM zone 14N
14RMS320815.las	6343	NAD83(2011) / UTM zone 14N
14RMS320830.las	6343	NAD83(2011) / UTM zone 14N
14RMS320845.las	6343	NAD83(2011) / UTM zone 14N
14RMS320860.las	6343	NAD83(2011) / UTM zone 14N
14RMS320875.las	6343	NAD83(2011) / UTM zone 14N
14RMS320890.las	6343	NAD83(2011) / UTM zone 14N
14RMS320905.las	6343	NAD83(2011) / UTM zone 14N
14RMS320920.las	6343	NAD83(2011) / UTM zone 14N
14RMS320935.las	6343	NAD83(2011) / UTM zone 14N
14RMS320950.las	6343	NAD83(2011) / UTM zone 14N
14RMS320965.las	6343	NAD83(2011) / UTM zone 14N
14RMS320980.las	6343	NAD83(2011) / UTM zone 14N
14RMS320995.las	6343	NAD83(2011) / UTM zone 14N
14RMS335185.las	6343	NAD83(2011) / UTM zone 14N
14RMS335200.las	6343	NAD83(2011) / UTM zone 14N
14RMS335215.las	6343	NAD83(2011) / UTM zone 14N
14RMS335230.las	6343	NAD83(2011) / UTM zone 14N
14RMS335245.las	6343	NAD83(2011) / UTM zone 14N
14RMS335260.las	6343	NAD83(2011) / UTM zone 14N
14RMS335275.las	6343	NAD83(2011) / UTM zone 14N
14RMS335290.las	6343	NAD83(2011) / UTM zone 14N
14RMS335305.las	6343	NAD83(2011) / UTM zone 14N
14RMS335320.las	6343	NAD83(2011) / UTM zone 14N
14RMS335335.las	6343	NAD83(2011) / UTM zone 14N
14RMS335350.las	6343	NAD83(2011) / UTM zone 14N
14RMS335365.las	6343	NAD83(2011) / UTM zone 14N
14RMS335380.las	6343	NAD83(2011) / UTM zone 14N
14RMS335395.las	6343	NAD83(2011) / UTM zone 14N
14RMS335410.las	6343	NAD83(2011) / UTM zone 14N
14RMS335425.las	6343	NAD83(2011) / UTM zone 14N
14RMS335440.las	6343	NAD83(2011) / UTM zone 14N

DPH-5 Report on Coordinate Reference System (Tiled Data) - continued

File	EPSG Code	Coordinate Reference System
14RMS335455.las	6343	NAD83(2011) / UTM zone 14N
14RMS335470.las	6343	NAD83(2011) / UTM zone 14N
14RMS335485.las	6343	NAD83(2011) / UTM zone 14N
14RMS335500.las	6343	NAD83(2011) / UTM zone 14N
14RMS335515.las	6343	NAD83(2011) / UTM zone 14N
14RMS335530.las	6343	NAD83(2011) / UTM zone 14N
14RMS335545.las	6343	NAD83(2011) / UTM zone 14N
14RMS335560.las	6343	NAD83(2011) / UTM zone 14N
14RMS335575.las	6343	NAD83(2011) / UTM zone 14N
14RMS335590.las	6343	NAD83(2011) / UTM zone 14N
14RMS335605.las	6343	NAD83(2011) / UTM zone 14N
14RMS335620.las	6343	NAD83(2011) / UTM zone 14N
14RMS335635.las	6343	NAD83(2011) / UTM zone 14N
14RMS335650.las	6343	NAD83(2011) / UTM zone 14N
14RMS335665.las	6343	NAD83(2011) / UTM zone 14N
14RMS335680.las	6343	NAD83(2011) / UTM zone 14N
14RMS335695.las	6343	NAD83(2011) / UTM zone 14N
14RMS335710.las	6343	NAD83(2011) / UTM zone 14N
14RMS335725.las	6343	NAD83(2011) / UTM zone 14N
14RMS335740.las	6343	NAD83(2011) / UTM zone 14N
14RMS335755.las	6343	NAD83(2011) / UTM zone 14N
14RMS335770.las	6343	NAD83(2011) / UTM zone 14N
14RMS335785.las	6343	NAD83(2011) / UTM zone 14N
14RMS335800.las	6343	NAD83(2011) / UTM zone 14N
14RMS335815.las	6343	NAD83(2011) / UTM zone 14N
14RMS335830.las	6343	NAD83(2011) / UTM zone 14N
14RMS335845.las	6343	NAD83(2011) / UTM zone 14N
14RMS335860.las	6343	NAD83(2011) / UTM zone 14N
14RMS335875.las	6343	NAD83(2011) / UTM zone 14N
14RMS335890.las	6343	NAD83(2011) / UTM zone 14N
14RMS335905.las	6343	NAD83(2011) / UTM zone 14N
14RMS335920.las	6343	NAD83(2011) / UTM zone 14N

DPH-5 Report on Coordinate Reference System (Tiled Data) - continued

File	EPSG Code	Coordinate Reference System
14RMS335935.las	6343	NAD83(2011) / UTM zone 14N
14RMS335950.las	6343	NAD83(2011) / UTM zone 14N
14RMS335965.las	6343	NAD83(2011) / UTM zone 14N
14RMS335980.las	6343	NAD83(2011) / UTM zone 14N
14RMS335995.las	6343	NAD83(2011) / UTM zone 14N
14RMS350185.las	6343	NAD83(2011) / UTM zone 14N
14RMS350200.las	6343	NAD83(2011) / UTM zone 14N
14RMS350215.las	6343	NAD83(2011) / UTM zone 14N
14RMS350230.las	6343	NAD83(2011) / UTM zone 14N
14RMS350245.las	6343	NAD83(2011) / UTM zone 14N
14RMS350260.las	6343	NAD83(2011) / UTM zone 14N
14RMS350275.las	6343	NAD83(2011) / UTM zone 14N
14RMS350290.las	6343	NAD83(2011) / UTM zone 14N
14RMS350305.las	6343	NAD83(2011) / UTM zone 14N
14RMS350320.las	6343	NAD83(2011) / UTM zone 14N
14RMS350335.las	6343	NAD83(2011) / UTM zone 14N
14RMS350350.las	6343	NAD83(2011) / UTM zone 14N
14RMS350365.las	6343	NAD83(2011) / UTM zone 14N
14RMS350380.las	6343	NAD83(2011) / UTM zone 14N
14RMS350395.las	6343	NAD83(2011) / UTM zone 14N
14RMS350410.las	6343	NAD83(2011) / UTM zone 14N
14RMS350425.las	6343	NAD83(2011) / UTM zone 14N
14RMS350440.las	6343	NAD83(2011) / UTM zone 14N
14RMS350455.las	6343	NAD83(2011) / UTM zone 14N
14RMS350470.las	6343	NAD83(2011) / UTM zone 14N
14RMS350485.las	6343	NAD83(2011) / UTM zone 14N
14RMS350500.las	6343	NAD83(2011) / UTM zone 14N
14RMS350515.las	6343	NAD83(2011) / UTM zone 14N
14RMS350530.las	6343	NAD83(2011) / UTM zone 14N
14RMS350545.las	6343	NAD83(2011) / UTM zone 14N
14RMS350560.las	6343	NAD83(2011) / UTM zone 14N
14RMS350575.las	6343	NAD83(2011) / UTM zone 14N

DPH-5 Report on Coordinate Reference System (Tiled Data) - continued

File	EPSG Code	Coordinate Reference System
14RMS350590.las	6343	NAD83(2011) / UTM zone 14N
14RMS350605.las	6343	NAD83(2011) / UTM zone 14N
14RMS350620.las	6343	NAD83(2011) / UTM zone 14N
14RMS350635.las	6343	NAD83(2011) / UTM zone 14N
14RMS350650.las	6343	NAD83(2011) / UTM zone 14N
14RMS350665.las	6343	NAD83(2011) / UTM zone 14N
14RMS350680.las	6343	NAD83(2011) / UTM zone 14N
14RMS350695.las	6343	NAD83(2011) / UTM zone 14N
14RMS350710.las	6343	NAD83(2011) / UTM zone 14N
14RMS350725.las	6343	NAD83(2011) / UTM zone 14N
14RMS350740.las	6343	NAD83(2011) / UTM zone 14N
14RMS350755.las	6343	NAD83(2011) / UTM zone 14N
14RMS350770.las	6343	NAD83(2011) / UTM zone 14N
14RMS350785.las	6343	NAD83(2011) / UTM zone 14N
14RMS350800.las	6343	NAD83(2011) / UTM zone 14N
14RMS350815.las	6343	NAD83(2011) / UTM zone 14N
14RMS350830.las	6343	NAD83(2011) / UTM zone 14N
14RMS350845.las	6343	NAD83(2011) / UTM zone 14N
14RMS350860.las	6343	NAD83(2011) / UTM zone 14N
14RMS350875.las	6343	NAD83(2011) / UTM zone 14N
14RMS350890.las	6343	NAD83(2011) / UTM zone 14N
14RMS350905.las	6343	NAD83(2011) / UTM zone 14N
14RMS350920.las	6343	NAD83(2011) / UTM zone 14N
14RMS350935.las	6343	NAD83(2011) / UTM zone 14N
14RMS350950.las	6343	NAD83(2011) / UTM zone 14N
14RMS350965.las	6343	NAD83(2011) / UTM zone 14N
14RMS350980.las	6343	NAD83(2011) / UTM zone 14N
14RMS350995.las	6343	NAD83(2011) / UTM zone 14N
14RMS365185.las	6343	NAD83(2011) / UTM zone 14N
14RMS365200.las	6343	NAD83(2011) / UTM zone 14N
14RMS365215.las	6343	NAD83(2011) / UTM zone 14N
14RMS365230.las	6343	NAD83(2011) / UTM zone 14N

DPH-5 Report on Coordinate Reference System (Tiled Data) - continued

File	EPSG Code	Coordinate Reference System
14RMS365245.las	6343	NAD83(2011) / UTM zone 14N
14RMS365260.las	6343	NAD83(2011) / UTM zone 14N
14RMS365275.las	6343	NAD83(2011) / UTM zone 14N
14RMS365290.las	6343	NAD83(2011) / UTM zone 14N
14RMS365305.las	6343	NAD83(2011) / UTM zone 14N
14RMS365320.las	6343	NAD83(2011) / UTM zone 14N
14RMS365335.las	6343	NAD83(2011) / UTM zone 14N
14RMS365350.las	6343	NAD83(2011) / UTM zone 14N
14RMS365365.las	6343	NAD83(2011) / UTM zone 14N
14RMS365380.las	6343	NAD83(2011) / UTM zone 14N
14RMS365395.las	6343	NAD83(2011) / UTM zone 14N
14RMS365410.las	6343	NAD83(2011) / UTM zone 14N
14RMS365425.las	6343	NAD83(2011) / UTM zone 14N
14RMS365440.las	6343	NAD83(2011) / UTM zone 14N
14RMS365455.las	6343	NAD83(2011) / UTM zone 14N
14RMS365470.las	6343	NAD83(2011) / UTM zone 14N
14RMS365485.las	6343	NAD83(2011) / UTM zone 14N
14RMS365500.las	6343	NAD83(2011) / UTM zone 14N
14RMS365515.las	6343	NAD83(2011) / UTM zone 14N
14RMS365530.las	6343	NAD83(2011) / UTM zone 14N
14RMS365545.las	6343	NAD83(2011) / UTM zone 14N
14RMS365560.las	6343	NAD83(2011) / UTM zone 14N
14RMS365575.las	6343	NAD83(2011) / UTM zone 14N
14RMS365590.las	6343	NAD83(2011) / UTM zone 14N
14RMS365605.las	6343	NAD83(2011) / UTM zone 14N
14RMS365620.las	6343	NAD83(2011) / UTM zone 14N
14RMS365635.las	6343	NAD83(2011) / UTM zone 14N
14RMS365650.las	6343	NAD83(2011) / UTM zone 14N
14RMS365665.las	6343	NAD83(2011) / UTM zone 14N
14RMS365680.las	6343	NAD83(2011) / UTM zone 14N
14RMS365695.las	6343	NAD83(2011) / UTM zone 14N
14RMS365710.las	6343	NAD83(2011) / UTM zone 14N

DPH-5 Report on Coordinate Reference System (Tiled Data) - continued

File	EPSG Code	Coordinate Reference System
14RMS365725.las	6343	NAD83(2011) / UTM zone 14N
14RMS365740.las	6343	NAD83(2011) / UTM zone 14N
14RMS365755.las	6343	NAD83(2011) / UTM zone 14N
14RMS365770.las	6343	NAD83(2011) / UTM zone 14N
14RMS365785.las	6343	NAD83(2011) / UTM zone 14N
14RMS365800.las	6343	NAD83(2011) / UTM zone 14N
14RMS365815.las	6343	NAD83(2011) / UTM zone 14N
14RMS365830.las	6343	NAD83(2011) / UTM zone 14N
14RMS365845.las	6343	NAD83(2011) / UTM zone 14N
14RMS365860.las	6343	NAD83(2011) / UTM zone 14N
14RMS365875.las	6343	NAD83(2011) / UTM zone 14N
14RMS365890.las	6343	NAD83(2011) / UTM zone 14N
14RMS365905.las	6343	NAD83(2011) / UTM zone 14N
14RMS365920.las	6343	NAD83(2011) / UTM zone 14N
14RMS365935.las	6343	NAD83(2011) / UTM zone 14N
14RMS365950.las	6343	NAD83(2011) / UTM zone 14N
14RMS365965.las	6343	NAD83(2011) / UTM zone 14N
14RMS365980.las	6343	NAD83(2011) / UTM zone 14N
14RMS365995.las	6343	NAD83(2011) / UTM zone 14N
14RMS380185.las	6343	NAD83(2011) / UTM zone 14N
14RMS380200.las	6343	NAD83(2011) / UTM zone 14N
14RMS380215.las	6343	NAD83(2011) / UTM zone 14N
14RMS380230.las	6343	NAD83(2011) / UTM zone 14N
14RMS380245.las	6343	NAD83(2011) / UTM zone 14N
14RMS380260.las	6343	NAD83(2011) / UTM zone 14N
14RMS380275.las	6343	NAD83(2011) / UTM zone 14N
14RMS380290.las	6343	NAD83(2011) / UTM zone 14N
14RMS380305.las	6343	NAD83(2011) / UTM zone 14N
14RMS380320.las	6343	NAD83(2011) / UTM zone 14N
14RMS380335.las	6343	NAD83(2011) / UTM zone 14N
14RMS380350.las	6343	NAD83(2011) / UTM zone 14N
14RMS380365.las	6343	NAD83(2011) / UTM zone 14N

DPH-5 Report on Coordinate Reference System (Tiled Data) - continued

File	EPSG Code	Coordinate Reference System
14RMS380380.las	6343	NAD83(2011) / UTM zone 14N
14RMS380395.las	6343	NAD83(2011) / UTM zone 14N
14RMS380410.las	6343	NAD83(2011) / UTM zone 14N
14RMS380425.las	6343	NAD83(2011) / UTM zone 14N
14RMS380440.las	6343	NAD83(2011) / UTM zone 14N
14RMS380455.las	6343	NAD83(2011) / UTM zone 14N
14RMS380470.las	6343	NAD83(2011) / UTM zone 14N
14RMS380485.las	6343	NAD83(2011) / UTM zone 14N
14RMS380500.las	6343	NAD83(2011) / UTM zone 14N
14RMS380515.las	6343	NAD83(2011) / UTM zone 14N
14RMS380530.las	6343	NAD83(2011) / UTM zone 14N
14RMS380545.las	6343	NAD83(2011) / UTM zone 14N
14RMS380560.las	6343	NAD83(2011) / UTM zone 14N
14RMS380575.las	6343	NAD83(2011) / UTM zone 14N
14RMS380590.las	6343	NAD83(2011) / UTM zone 14N
14RMS380605.las	6343	NAD83(2011) / UTM zone 14N
14RMS380620.las	6343	NAD83(2011) / UTM zone 14N
14RMS380635.las	6343	NAD83(2011) / UTM zone 14N
14RMS380650.las	6343	NAD83(2011) / UTM zone 14N
14RMS380665.las	6343	NAD83(2011) / UTM zone 14N
14RMS380680.las	6343	NAD83(2011) / UTM zone 14N
14RMS380695.las	6343	NAD83(2011) / UTM zone 14N
14RMS380710.las	6343	NAD83(2011) / UTM zone 14N
14RMS380725.las	6343	NAD83(2011) / UTM zone 14N
14RMS380740.las	6343	NAD83(2011) / UTM zone 14N
14RMS380755.las	6343	NAD83(2011) / UTM zone 14N
14RMS380770.las	6343	NAD83(2011) / UTM zone 14N
14RMS380785.las	6343	NAD83(2011) / UTM zone 14N
14RMS380800.las	6343	NAD83(2011) / UTM zone 14N
14RMS380815.las	6343	NAD83(2011) / UTM zone 14N
14RMS380830.las	6343	NAD83(2011) / UTM zone 14N
14RMS380845.las	6343	NAD83(2011) / UTM zone 14N

DPH-5 Report on Coordinate Reference System (Tiled Data) - continued

File	EPSG Code	Coordinate Reference System
14RMS380860.las	6343	NAD83(2011) / UTM zone 14N
14RMS380875.las	6343	NAD83(2011) / UTM zone 14N
14RMS380890.las	6343	NAD83(2011) / UTM zone 14N
14RMS380905.las	6343	NAD83(2011) / UTM zone 14N
14RMS380920.las	6343	NAD83(2011) / UTM zone 14N
14RMS380935.las	6343	NAD83(2011) / UTM zone 14N
14RMS380950.las	6343	NAD83(2011) / UTM zone 14N
14RMS380965.las	6343	NAD83(2011) / UTM zone 14N
14RMS380980.las	6343	NAD83(2011) / UTM zone 14N
14RMS380995.las	6343	NAD83(2011) / UTM zone 14N
14RMS395185.las	6343	NAD83(2011) / UTM zone 14N
14RMS395200.las	6343	NAD83(2011) / UTM zone 14N
14RMS395215.las	6343	NAD83(2011) / UTM zone 14N
14RMS395230.las	6343	NAD83(2011) / UTM zone 14N
14RMS395245.las	6343	NAD83(2011) / UTM zone 14N
14RMS395260.las	6343	NAD83(2011) / UTM zone 14N
14RMS395275.las	6343	NAD83(2011) / UTM zone 14N
14RMS395290.las	6343	NAD83(2011) / UTM zone 14N
14RMS395305.las	6343	NAD83(2011) / UTM zone 14N
14RMS395320.las	6343	NAD83(2011) / UTM zone 14N
14RMS395335.las	6343	NAD83(2011) / UTM zone 14N
14RMS395350.las	6343	NAD83(2011) / UTM zone 14N
14RMS395365.las	6343	NAD83(2011) / UTM zone 14N
14RMS395380.las	6343	NAD83(2011) / UTM zone 14N
14RMS395395.las	6343	NAD83(2011) / UTM zone 14N
14RMS395410.las	6343	NAD83(2011) / UTM zone 14N
14RMS395425.las	6343	NAD83(2011) / UTM zone 14N
14RMS395440.las	6343	NAD83(2011) / UTM zone 14N
14RMS395455.las	6343	NAD83(2011) / UTM zone 14N
14RMS395470.las	6343	NAD83(2011) / UTM zone 14N
14RMS395485.las	6343	NAD83(2011) / UTM zone 14N
14RMS395500.las	6343	NAD83(2011) / UTM zone 14N

DPH-5 Report on Coordinate Reference System (Tiled Data) - continued

File	EPSG Code	Coordinate Reference System
14RMS395515.las	6343	NAD83(2011) / UTM zone 14N
14RMS395530.las	6343	NAD83(2011) / UTM zone 14N
14RMS395545.las	6343	NAD83(2011) / UTM zone 14N
14RMS395560.las	6343	NAD83(2011) / UTM zone 14N
14RMS395575.las	6343	NAD83(2011) / UTM zone 14N
14RMS395590.las	6343	NAD83(2011) / UTM zone 14N
14RMS395605.las	6343	NAD83(2011) / UTM zone 14N
14RMS395620.las	6343	NAD83(2011) / UTM zone 14N
14RMS395635.las	6343	NAD83(2011) / UTM zone 14N
14RMS395650.las	6343	NAD83(2011) / UTM zone 14N
14RMS395665.las	6343	NAD83(2011) / UTM zone 14N
14RMS395680.las	6343	NAD83(2011) / UTM zone 14N
14RMS395695.las	6343	NAD83(2011) / UTM zone 14N
14RMS395710.las	6343	NAD83(2011) / UTM zone 14N
14RMS395725.las	6343	NAD83(2011) / UTM zone 14N
14RMS395740.las	6343	NAD83(2011) / UTM zone 14N
14RMS395755.las	6343	NAD83(2011) / UTM zone 14N
14RMS395770.las	6343	NAD83(2011) / UTM zone 14N
14RMS395785.las	6343	NAD83(2011) / UTM zone 14N
14RMS395800.las	6343	NAD83(2011) / UTM zone 14N
14RMS395815.las	6343	NAD83(2011) / UTM zone 14N
14RMS395830.las	6343	NAD83(2011) / UTM zone 14N
14RMS395845.las	6343	NAD83(2011) / UTM zone 14N
14RMS395860.las	6343	NAD83(2011) / UTM zone 14N
14RMS395875.las	6343	NAD83(2011) / UTM zone 14N
14RMS395890.las	6343	NAD83(2011) / UTM zone 14N
14RMS395905.las	6343	NAD83(2011) / UTM zone 14N
14RMS395920.las	6343	NAD83(2011) / UTM zone 14N
14RMS395935.las	6343	NAD83(2011) / UTM zone 14N
14RMS395950.las	6343	NAD83(2011) / UTM zone 14N
14RMS395965.las	6343	NAD83(2011) / UTM zone 14N
14RMS395980.las	6343	NAD83(2011) / UTM zone 14N

DPH-5 Report on Coordinate Reference System (Tiled Data) - continued

File	EPSG Code	Coordinate Reference System
14RMS395995.las	6343	NAD83(2011) / UTM zone 14N
14RMS410185.las	6343	NAD83(2011) / UTM zone 14N
14RMS410200.las	6343	NAD83(2011) / UTM zone 14N
14RMS410215.las	6343	NAD83(2011) / UTM zone 14N
14RMS410230.las	6343	NAD83(2011) / UTM zone 14N
14RMS410245.las	6343	NAD83(2011) / UTM zone 14N
14RMS410260.las	6343	NAD83(2011) / UTM zone 14N
14RMS410275.las	6343	NAD83(2011) / UTM zone 14N
14RMS410290.las	6343	NAD83(2011) / UTM zone 14N
14RMS410305.las	6343	NAD83(2011) / UTM zone 14N
14RMS410320.las	6343	NAD83(2011) / UTM zone 14N
14RMS410335.las	6343	NAD83(2011) / UTM zone 14N
14RMS410350.las	6343	NAD83(2011) / UTM zone 14N
14RMS410365.las	6343	NAD83(2011) / UTM zone 14N
14RMS410380.las	6343	NAD83(2011) / UTM zone 14N
14RMS410395.las	6343	NAD83(2011) / UTM zone 14N
14RMS410410.las	6343	NAD83(2011) / UTM zone 14N
14RMS410425.las	6343	NAD83(2011) / UTM zone 14N
14RMS410440.las	6343	NAD83(2011) / UTM zone 14N
14RMS410455.las	6343	NAD83(2011) / UTM zone 14N
14RMS410470.las	6343	NAD83(2011) / UTM zone 14N
14RMS410485.las	6343	NAD83(2011) / UTM zone 14N
14RMS410500.las	6343	NAD83(2011) / UTM zone 14N
14RMS410515.las	6343	NAD83(2011) / UTM zone 14N
14RMS410530.las	6343	NAD83(2011) / UTM zone 14N
14RMS410545.las	6343	NAD83(2011) / UTM zone 14N
14RMS410560.las	6343	NAD83(2011) / UTM zone 14N
14RMS410575.las	6343	NAD83(2011) / UTM zone 14N
14RMS410590.las	6343	NAD83(2011) / UTM zone 14N
14RMS410605.las	6343	NAD83(2011) / UTM zone 14N
14RMS410620.las	6343	NAD83(2011) / UTM zone 14N
14RMS410635.las	6343	NAD83(2011) / UTM zone 14N

DPH-5 Report on Coordinate Reference System (Tiled Data) - continued

File	EPSG Code	Coordinate Reference System
14RMS410650.las	6343	NAD83(2011) / UTM zone 14N
14RMS410665.las	6343	NAD83(2011) / UTM zone 14N
14RMS410680.las	6343	NAD83(2011) / UTM zone 14N
14RMS410695.las	6343	NAD83(2011) / UTM zone 14N
14RMS410710.las	6343	NAD83(2011) / UTM zone 14N
14RMS410725.las	6343	NAD83(2011) / UTM zone 14N
14RMS410740.las	6343	NAD83(2011) / UTM zone 14N
14RMS410755.las	6343	NAD83(2011) / UTM zone 14N
14RMS410770.las	6343	NAD83(2011) / UTM zone 14N
14RMS410785.las	6343	NAD83(2011) / UTM zone 14N
14RMS410800.las	6343	NAD83(2011) / UTM zone 14N
14RMS410815.las	6343	NAD83(2011) / UTM zone 14N
14RMS410830.las	6343	NAD83(2011) / UTM zone 14N
14RMS410845.las	6343	NAD83(2011) / UTM zone 14N
14RMS410860.las	6343	NAD83(2011) / UTM zone 14N
14RMS410875.las	6343	NAD83(2011) / UTM zone 14N
14RMS410890.las	6343	NAD83(2011) / UTM zone 14N
14RMS410905.las	6343	NAD83(2011) / UTM zone 14N
14RMS410920.las	6343	NAD83(2011) / UTM zone 14N
14RMS410935.las	6343	NAD83(2011) / UTM zone 14N
14RMS410950.las	6343	NAD83(2011) / UTM zone 14N
14RMS410965.las	6343	NAD83(2011) / UTM zone 14N
14RMS410980.las	6343	NAD83(2011) / UTM zone 14N
14RMS410995.las	6343	NAD83(2011) / UTM zone 14N
14RMS425185.las	6343	NAD83(2011) / UTM zone 14N
14RMS425200.las	6343	NAD83(2011) / UTM zone 14N
14RMS425215.las	6343	NAD83(2011) / UTM zone 14N
14RMS425230.las	6343	NAD83(2011) / UTM zone 14N
14RMS425245.las	6343	NAD83(2011) / UTM zone 14N
14RMS425260.las	6343	NAD83(2011) / UTM zone 14N
14RMS425275.las	6343	NAD83(2011) / UTM zone 14N
14RMS425290.las	6343	NAD83(2011) / UTM zone 14N

DPH-5 Report on Coordinate Reference System (Tiled Data) - continued

File	EPSG Code	Coordinate Reference System
14RMS425305.las	6343	NAD83(2011) / UTM zone 14N
14RMS425320.las	6343	NAD83(2011) / UTM zone 14N
14RMS425335.las	6343	NAD83(2011) / UTM zone 14N
14RMS425350.las	6343	NAD83(2011) / UTM zone 14N
14RMS425365.las	6343	NAD83(2011) / UTM zone 14N
14RMS425380.las	6343	NAD83(2011) / UTM zone 14N
14RMS425395.las	6343	NAD83(2011) / UTM zone 14N
14RMS425410.las	6343	NAD83(2011) / UTM zone 14N
14RMS425425.las	6343	NAD83(2011) / UTM zone 14N
14RMS425440.las	6343	NAD83(2011) / UTM zone 14N
14RMS425455.las	6343	NAD83(2011) / UTM zone 14N
14RMS425470.las	6343	NAD83(2011) / UTM zone 14N
14RMS425485.las	6343	NAD83(2011) / UTM zone 14N
14RMS425500.las	6343	NAD83(2011) / UTM zone 14N
14RMS425515.las	6343	NAD83(2011) / UTM zone 14N
14RMS425530.las	6343	NAD83(2011) / UTM zone 14N
14RMS425545.las	6343	NAD83(2011) / UTM zone 14N
14RMS425560.las	6343	NAD83(2011) / UTM zone 14N
14RMS425575.las	6343	NAD83(2011) / UTM zone 14N
14RMS425590.las	6343	NAD83(2011) / UTM zone 14N
14RMS425605.las	6343	NAD83(2011) / UTM zone 14N
14RMS425620.las	6343	NAD83(2011) / UTM zone 14N
14RMS425635.las	6343	NAD83(2011) / UTM zone 14N
14RMS425650.las	6343	NAD83(2011) / UTM zone 14N
14RMS425665.las	6343	NAD83(2011) / UTM zone 14N
14RMS425680.las	6343	NAD83(2011) / UTM zone 14N
14RMS425695.las	6343	NAD83(2011) / UTM zone 14N
14RMS425710.las	6343	NAD83(2011) / UTM zone 14N
14RMS425725.las	6343	NAD83(2011) / UTM zone 14N
14RMS425740.las	6343	NAD83(2011) / UTM zone 14N
14RMS425755.las	6343	NAD83(2011) / UTM zone 14N
14RMS425770.las	6343	NAD83(2011) / UTM zone 14N

DPH-5 Report on Coordinate Reference System (Tiled Data) - continued

File	EPSG Code	Coordinate Reference System
14RMS425785.las	6343	NAD83(2011) / UTM zone 14N
14RMS425800.las	6343	NAD83(2011) / UTM zone 14N
14RMS425815.las	6343	NAD83(2011) / UTM zone 14N
14RMS425830.las	6343	NAD83(2011) / UTM zone 14N
14RMS425845.las	6343	NAD83(2011) / UTM zone 14N
14RMS425860.las	6343	NAD83(2011) / UTM zone 14N
14RMS425875.las	6343	NAD83(2011) / UTM zone 14N
14RMS425890.las	6343	NAD83(2011) / UTM zone 14N
14RMS425905.las	6343	NAD83(2011) / UTM zone 14N
14RMS425920.las	6343	NAD83(2011) / UTM zone 14N
14RMS425935.las	6343	NAD83(2011) / UTM zone 14N
14RMS425950.las	6343	NAD83(2011) / UTM zone 14N
14RMS425965.las	6343	NAD83(2011) / UTM zone 14N
14RMS425980.las	6343	NAD83(2011) / UTM zone 14N
14RMS425995.las	6343	NAD83(2011) / UTM zone 14N
14RMS440185.las	6343	NAD83(2011) / UTM zone 14N
14RMS440200.las	6343	NAD83(2011) / UTM zone 14N
14RMS440215.las	6343	NAD83(2011) / UTM zone 14N
14RMS440230.las	6343	NAD83(2011) / UTM zone 14N
14RMS440245.las	6343	NAD83(2011) / UTM zone 14N
14RMS440260.las	6343	NAD83(2011) / UTM zone 14N
14RMS440275.las	6343	NAD83(2011) / UTM zone 14N
14RMS440290.las	6343	NAD83(2011) / UTM zone 14N
14RMS440305.las	6343	NAD83(2011) / UTM zone 14N
14RMS440320.las	6343	NAD83(2011) / UTM zone 14N
14RMS440335.las	6343	NAD83(2011) / UTM zone 14N
14RMS440350.las	6343	NAD83(2011) / UTM zone 14N
14RMS440365.las	6343	NAD83(2011) / UTM zone 14N
14RMS440380.las	6343	NAD83(2011) / UTM zone 14N
14RMS440395.las	6343	NAD83(2011) / UTM zone 14N
14RMS440410.las	6343	NAD83(2011) / UTM zone 14N
14RMS440425.las	6343	NAD83(2011) / UTM zone 14N

DPH-5 Report on Coordinate Reference System (Tiled Data) - continued

File	EPSG Code	Coordinate Reference System
14RMS440440.las	6343	NAD83(2011) / UTM zone 14N
14RMS440455.las	6343	NAD83(2011) / UTM zone 14N
14RMS440470.las	6343	NAD83(2011) / UTM zone 14N
14RMS440485.las	6343	NAD83(2011) / UTM zone 14N
14RMS440500.las	6343	NAD83(2011) / UTM zone 14N
14RMS440515.las	6343	NAD83(2011) / UTM zone 14N
14RMS440530.las	6343	NAD83(2011) / UTM zone 14N
14RMS440545.las	6343	NAD83(2011) / UTM zone 14N
14RMS440560.las	6343	NAD83(2011) / UTM zone 14N
14RMS440575.las	6343	NAD83(2011) / UTM zone 14N
14RMS440590.las	6343	NAD83(2011) / UTM zone 14N
14RMS440605.las	6343	NAD83(2011) / UTM zone 14N
14RMS440620.las	6343	NAD83(2011) / UTM zone 14N
14RMS440635.las	6343	NAD83(2011) / UTM zone 14N
14RMS440650.las	6343	NAD83(2011) / UTM zone 14N
14RMS440665.las	6343	NAD83(2011) / UTM zone 14N
14RMS440680.las	6343	NAD83(2011) / UTM zone 14N
14RMS440695.las	6343	NAD83(2011) / UTM zone 14N
14RMS440710.las	6343	NAD83(2011) / UTM zone 14N
14RMS440725.las	6343	NAD83(2011) / UTM zone 14N
14RMS440740.las	6343	NAD83(2011) / UTM zone 14N
14RMS440755.las	6343	NAD83(2011) / UTM zone 14N
14RMS440770.las	6343	NAD83(2011) / UTM zone 14N
14RMS440785.las	6343	NAD83(2011) / UTM zone 14N
14RMS440800.las	6343	NAD83(2011) / UTM zone 14N
14RMS440815.las	6343	NAD83(2011) / UTM zone 14N
14RMS440830.las	6343	NAD83(2011) / UTM zone 14N
14RMS440845.las	6343	NAD83(2011) / UTM zone 14N
14RMS440860.las	6343	NAD83(2011) / UTM zone 14N
14RMS440875.las	6343	NAD83(2011) / UTM zone 14N
14RMS440890.las	6343	NAD83(2011) / UTM zone 14N
14RMS440905.las	6343	NAD83(2011) / UTM zone 14N

DPH-5 Report on Coordinate Reference System (Tiled Data) - continued

File	EPSG Code	Coordinate Reference System
14RMS440920.las	6343	NAD83(2011) / UTM zone 14N
14RMS440935.las	6343	NAD83(2011) / UTM zone 14N
14RMS440950.las	6343	NAD83(2011) / UTM zone 14N
14RMS440965.las	6343	NAD83(2011) / UTM zone 14N
14RMS440980.las	6343	NAD83(2011) / UTM zone 14N
14RMS440995.las	6343	NAD83(2011) / UTM zone 14N
14RMS455185.las	6343	NAD83(2011) / UTM zone 14N
14RMS455200.las	6343	NAD83(2011) / UTM zone 14N
14RMS455215.las	6343	NAD83(2011) / UTM zone 14N
14RMS455230.las	6343	NAD83(2011) / UTM zone 14N
14RMS455245.las	6343	NAD83(2011) / UTM zone 14N
14RMS455260.las	6343	NAD83(2011) / UTM zone 14N
14RMS455275.las	6343	NAD83(2011) / UTM zone 14N
14RMS455290.las	6343	NAD83(2011) / UTM zone 14N
14RMS455305.las	6343	NAD83(2011) / UTM zone 14N
14RMS455320.las	6343	NAD83(2011) / UTM zone 14N
14RMS455335.las	6343	NAD83(2011) / UTM zone 14N
14RMS455350.las	6343	NAD83(2011) / UTM zone 14N
14RMS455365.las	6343	NAD83(2011) / UTM zone 14N
14RMS455380.las	6343	NAD83(2011) / UTM zone 14N
14RMS455395.las	6343	NAD83(2011) / UTM zone 14N
14RMS455410.las	6343	NAD83(2011) / UTM zone 14N
14RMS455425.las	6343	NAD83(2011) / UTM zone 14N
14RMS455440.las	6343	NAD83(2011) / UTM zone 14N
14RMS455455.las	6343	NAD83(2011) / UTM zone 14N
14RMS455470.las	6343	NAD83(2011) / UTM zone 14N
14RMS455485.las	6343	NAD83(2011) / UTM zone 14N
14RMS455500.las	6343	NAD83(2011) / UTM zone 14N
14RMS455515.las	6343	NAD83(2011) / UTM zone 14N
14RMS455530.las	6343	NAD83(2011) / UTM zone 14N
14RMS455545.las	6343	NAD83(2011) / UTM zone 14N
14RMS455560.las	6343	NAD83(2011) / UTM zone 14N

DPH-5 Report on Coordinate Reference System (Tiled Data) - continued

File	EPSG Code	Coordinate Reference System
14RMS455575.las	6343	NAD83(2011) / UTM zone 14N
14RMS455590.las	6343	NAD83(2011) / UTM zone 14N
14RMS455605.las	6343	NAD83(2011) / UTM zone 14N
14RMS455620.las	6343	NAD83(2011) / UTM zone 14N
14RMS455635.las	6343	NAD83(2011) / UTM zone 14N
14RMS455860.las	6343	NAD83(2011) / UTM zone 14N
14RMS455875.las	6343	NAD83(2011) / UTM zone 14N
14RMS455890.las	6343	NAD83(2011) / UTM zone 14N
14RMS455905.las	6343	NAD83(2011) / UTM zone 14N
14RMS455920.las	6343	NAD83(2011) / UTM zone 14N
14RMS455935.las	6343	NAD83(2011) / UTM zone 14N
14RMS455950.las	6343	NAD83(2011) / UTM zone 14N
14RMS455965.las	6343	NAD83(2011) / UTM zone 14N
14RMS455980.las	6343	NAD83(2011) / UTM zone 14N
14RMS455995.las	6343	NAD83(2011) / UTM zone 14N
14RMS470185.las	6343	NAD83(2011) / UTM zone 14N
14RMS470200.las	6343	NAD83(2011) / UTM zone 14N
14RMS470215.las	6343	NAD83(2011) / UTM zone 14N
14RMS470230.las	6343	NAD83(2011) / UTM zone 14N
14RMS470245.las	6343	NAD83(2011) / UTM zone 14N
14RMS470260.las	6343	NAD83(2011) / UTM zone 14N
14RMS470275.las	6343	NAD83(2011) / UTM zone 14N
14RMS470290.las	6343	NAD83(2011) / UTM zone 14N
14RMS470305.las	6343	NAD83(2011) / UTM zone 14N
14RMS470320.las	6343	NAD83(2011) / UTM zone 14N
14RMS470335.las	6343	NAD83(2011) / UTM zone 14N
14RMS470350.las	6343	NAD83(2011) / UTM zone 14N
14RMS470365.las	6343	NAD83(2011) / UTM zone 14N
14RMS470380.las	6343	NAD83(2011) / UTM zone 14N
14RMS470395.las	6343	NAD83(2011) / UTM zone 14N
14RMS470410.las	6343	NAD83(2011) / UTM zone 14N
14RMS470425.las	6343	NAD83(2011) / UTM zone 14N

DPH-5 Report on Coordinate Reference System (Tiled Data) - continued

File	EPSG Code	Coordinate Reference System
14RMS470440.las	6343	NAD83(2011) / UTM zone 14N
14RMS470455.las	6343	NAD83(2011) / UTM zone 14N
14RMS470470.las	6343	NAD83(2011) / UTM zone 14N
14RMS470485.las	6343	NAD83(2011) / UTM zone 14N
14RMS470500.las	6343	NAD83(2011) / UTM zone 14N
14RMS470515.las	6343	NAD83(2011) / UTM zone 14N
14RMS470530.las	6343	NAD83(2011) / UTM zone 14N
14RMS470545.las	6343	NAD83(2011) / UTM zone 14N
14RMS470560.las	6343	NAD83(2011) / UTM zone 14N
14RMS470575.las	6343	NAD83(2011) / UTM zone 14N
14RMS470590.las	6343	NAD83(2011) / UTM zone 14N
14RMS470605.las	6343	NAD83(2011) / UTM zone 14N
14RMS470620.las	6343	NAD83(2011) / UTM zone 14N
14RMS470635.las	6343	NAD83(2011) / UTM zone 14N
14RMS470860.las	6343	NAD83(2011) / UTM zone 14N
14RMS470875.las	6343	NAD83(2011) / UTM zone 14N
14RMS470890.las	6343	NAD83(2011) / UTM zone 14N
14RMS470905.las	6343	NAD83(2011) / UTM zone 14N
14RMS470920.las	6343	NAD83(2011) / UTM zone 14N
14RMS470935.las	6343	NAD83(2011) / UTM zone 14N
14RMS470950.las	6343	NAD83(2011) / UTM zone 14N
14RMS470965.las	6343	NAD83(2011) / UTM zone 14N
14RMS470980.las	6343	NAD83(2011) / UTM zone 14N
14RMS470995.las	6343	NAD83(2011) / UTM zone 14N
14RMS485185.las	6343	NAD83(2011) / UTM zone 14N
14RMS485200.las	6343	NAD83(2011) / UTM zone 14N
14RMS485215.las	6343	NAD83(2011) / UTM zone 14N
14RMS485230.las	6343	NAD83(2011) / UTM zone 14N
14RMS485245.las	6343	NAD83(2011) / UTM zone 14N
14RMS485260.las	6343	NAD83(2011) / UTM zone 14N
14RMS485275.las	6343	NAD83(2011) / UTM zone 14N
14RMS485290.las	6343	NAD83(2011) / UTM zone 14N

DPH-5 Report on Coordinate Reference System (Tiled Data) - continued

File	EPSG Code	Coordinate Reference System
14RMS485305.las	6343	NAD83(2011) / UTM zone 14N
14RMS485320.las	6343	NAD83(2011) / UTM zone 14N
14RMS485335.las	6343	NAD83(2011) / UTM zone 14N
14RMS485350.las	6343	NAD83(2011) / UTM zone 14N
14RMS485365.las	6343	NAD83(2011) / UTM zone 14N
14RMS485380.las	6343	NAD83(2011) / UTM zone 14N
14RMS485395.las	6343	NAD83(2011) / UTM zone 14N
14RMS485410.las	6343	NAD83(2011) / UTM zone 14N
14RMS485425.las	6343	NAD83(2011) / UTM zone 14N
14RMS485440.las	6343	NAD83(2011) / UTM zone 14N
14RMS485455.las	6343	NAD83(2011) / UTM zone 14N
14RMS485470.las	6343	NAD83(2011) / UTM zone 14N
14RMS485485.las	6343	NAD83(2011) / UTM zone 14N
14RMS485500.las	6343	NAD83(2011) / UTM zone 14N
14RMS485515.las	6343	NAD83(2011) / UTM zone 14N
14RMS485530.las	6343	NAD83(2011) / UTM zone 14N
14RMS485545.las	6343	NAD83(2011) / UTM zone 14N
14RMS485560.las	6343	NAD83(2011) / UTM zone 14N
14RMS485575.las	6343	NAD83(2011) / UTM zone 14N
14RMS485590.las	6343	NAD83(2011) / UTM zone 14N
14RMS485605.las	6343	NAD83(2011) / UTM zone 14N
14RMS485620.las	6343	NAD83(2011) / UTM zone 14N
14RMS485635.las	6343	NAD83(2011) / UTM zone 14N
14RMS485860.las	6343	NAD83(2011) / UTM zone 14N
14RMS485875.las	6343	NAD83(2011) / UTM zone 14N
14RMS485890.las	6343	NAD83(2011) / UTM zone 14N
14RMS485905.las	6343	NAD83(2011) / UTM zone 14N
14RMS485920.las	6343	NAD83(2011) / UTM zone 14N
14RMS485935.las	6343	NAD83(2011) / UTM zone 14N
14RMS485950.las	6343	NAD83(2011) / UTM zone 14N
14RMS485965.las	6343	NAD83(2011) / UTM zone 14N
14RMS485980.las	6343	NAD83(2011) / UTM zone 14N

DPH-5 Report on Coordinate Reference System (Tiled Data) - continued

File	EPSG Code	Coordinate Reference System
14RMS485995.las	6343	NAD83(2011) / UTM zone 14N
14RMS500185.las	6343	NAD83(2011) / UTM zone 14N
14RMS500200.las	6343	NAD83(2011) / UTM zone 14N
14RMS500215.las	6343	NAD83(2011) / UTM zone 14N
14RMS500230.las	6343	NAD83(2011) / UTM zone 14N
14RMS500245.las	6343	NAD83(2011) / UTM zone 14N
14RMS500260.las	6343	NAD83(2011) / UTM zone 14N
14RMS500275.las	6343	NAD83(2011) / UTM zone 14N
14RMS500290.las	6343	NAD83(2011) / UTM zone 14N
14RMS500305.las	6343	NAD83(2011) / UTM zone 14N
14RMS500320.las	6343	NAD83(2011) / UTM zone 14N
14RMS500335.las	6343	NAD83(2011) / UTM zone 14N
14RMS500350.las	6343	NAD83(2011) / UTM zone 14N
14RMS500365.las	6343	NAD83(2011) / UTM zone 14N
14RMS500380.las	6343	NAD83(2011) / UTM zone 14N
14RMS500395.las	6343	NAD83(2011) / UTM zone 14N
14RMS500410.las	6343	NAD83(2011) / UTM zone 14N
14RMS500425.las	6343	NAD83(2011) / UTM zone 14N
14RMS500440.las	6343	NAD83(2011) / UTM zone 14N
14RMS500455.las	6343	NAD83(2011) / UTM zone 14N
14RMS500470.las	6343	NAD83(2011) / UTM zone 14N
14RMS500485.las	6343	NAD83(2011) / UTM zone 14N
14RMS500500.las	6343	NAD83(2011) / UTM zone 14N
14RMS500515.las	6343	NAD83(2011) / UTM zone 14N
14RMS500530.las	6343	NAD83(2011) / UTM zone 14N
14RMS500545.las	6343	NAD83(2011) / UTM zone 14N
14RMS500560.las	6343	NAD83(2011) / UTM zone 14N
14RMS500575.las	6343	NAD83(2011) / UTM zone 14N
14RMS500590.las	6343	NAD83(2011) / UTM zone 14N
14RMS500605.las	6343	NAD83(2011) / UTM zone 14N
14RMS500620.las	6343	NAD83(2011) / UTM zone 14N
14RMS500635.las	6343	NAD83(2011) / UTM zone 14N

DPH-5 Report on Coordinate Reference System (Tiled Data) - continued

File	EPSG Code	Coordinate Reference System
14RMS500860.las	6343	NAD83(2011) / UTM zone 14N
14RMS500875.las	6343	NAD83(2011) / UTM zone 14N
14RMS500890.las	6343	NAD83(2011) / UTM zone 14N
14RMS500905.las	6343	NAD83(2011) / UTM zone 14N
14RMS500920.las	6343	NAD83(2011) / UTM zone 14N
14RMS500935.las	6343	NAD83(2011) / UTM zone 14N
14RMS500950.las	6343	NAD83(2011) / UTM zone 14N
14RMS500965.las	6343	NAD83(2011) / UTM zone 14N
14RMS500980.las	6343	NAD83(2011) / UTM zone 14N
14RMS500995.las	6343	NAD83(2011) / UTM zone 14N
14RMS515185.las	6343	NAD83(2011) / UTM zone 14N
14RMS515200.las	6343	NAD83(2011) / UTM zone 14N
14RMS515215.las	6343	NAD83(2011) / UTM zone 14N
14RMS515230.las	6343	NAD83(2011) / UTM zone 14N
14RMS515245.las	6343	NAD83(2011) / UTM zone 14N
14RMS515260.las	6343	NAD83(2011) / UTM zone 14N
14RMS515275.las	6343	NAD83(2011) / UTM zone 14N
14RMS515290.las	6343	NAD83(2011) / UTM zone 14N
14RMS515305.las	6343	NAD83(2011) / UTM zone 14N
14RMS515320.las	6343	NAD83(2011) / UTM zone 14N
14RMS515335.las	6343	NAD83(2011) / UTM zone 14N
14RMS515350.las	6343	NAD83(2011) / UTM zone 14N
14RMS515365.las	6343	NAD83(2011) / UTM zone 14N
14RMS515380.las	6343	NAD83(2011) / UTM zone 14N
14RMS515395.las	6343	NAD83(2011) / UTM zone 14N
14RMS515410.las	6343	NAD83(2011) / UTM zone 14N
14RMS515425.las	6343	NAD83(2011) / UTM zone 14N
14RMS515440.las	6343	NAD83(2011) / UTM zone 14N
14RMS515455.las	6343	NAD83(2011) / UTM zone 14N
14RMS515470.las	6343	NAD83(2011) / UTM zone 14N
14RMS515485.las	6343	NAD83(2011) / UTM zone 14N
14RMS515500.las	6343	NAD83(2011) / UTM zone 14N

DPH-5 Report on Coordinate Reference System (Tiled Data) - continued

File	EPSG Code	Coordinate Reference System
14RMS515515.las	6343	NAD83(2011) / UTM zone 14N
14RMS515530.las	6343	NAD83(2011) / UTM zone 14N
14RMS515545.las	6343	NAD83(2011) / UTM zone 14N
14RMS515560.las	6343	NAD83(2011) / UTM zone 14N
14RMS515575.las	6343	NAD83(2011) / UTM zone 14N
14RMS515590.las	6343	NAD83(2011) / UTM zone 14N
14RMS515605.las	6343	NAD83(2011) / UTM zone 14N
14RMS515620.las	6343	NAD83(2011) / UTM zone 14N
14RMS515635.las	6343	NAD83(2011) / UTM zone 14N
14RMS515860.las	6343	NAD83(2011) / UTM zone 14N
14RMS515875.las	6343	NAD83(2011) / UTM zone 14N
14RMS515890.las	6343	NAD83(2011) / UTM zone 14N
14RMS515905.las	6343	NAD83(2011) / UTM zone 14N
14RMS515920.las	6343	NAD83(2011) / UTM zone 14N
14RMS515935.las	6343	NAD83(2011) / UTM zone 14N
14RMS515950.las	6343	NAD83(2011) / UTM zone 14N
14RMS515965.las	6343	NAD83(2011) / UTM zone 14N
14RMS515980.las	6343	NAD83(2011) / UTM zone 14N
14RMS515995.las	6343	NAD83(2011) / UTM zone 14N
14RMS530185.las	6343	NAD83(2011) / UTM zone 14N
14RMS530200.las	6343	NAD83(2011) / UTM zone 14N
14RMS530215.las	6343	NAD83(2011) / UTM zone 14N
14RMS530230.las	6343	NAD83(2011) / UTM zone 14N
14RMS530245.las	6343	NAD83(2011) / UTM zone 14N
14RMS530260.las	6343	NAD83(2011) / UTM zone 14N
14RMS530275.las	6343	NAD83(2011) / UTM zone 14N
14RMS530290.las	6343	NAD83(2011) / UTM zone 14N
14RMS530305.las	6343	NAD83(2011) / UTM zone 14N
14RMS530320.las	6343	NAD83(2011) / UTM zone 14N
14RMS530335.las	6343	NAD83(2011) / UTM zone 14N
14RMS530350.las	6343	NAD83(2011) / UTM zone 14N
14RMS530365.las	6343	NAD83(2011) / UTM zone 14N

DPH-5 Report on Coordinate Reference System (Tiled Data) - continued

File	EPSG Code	Coordinate Reference System
14RMS530380.las	6343	NAD83(2011) / UTM zone 14N
14RMS530395.las	6343	NAD83(2011) / UTM zone 14N
14RMS530410.las	6343	NAD83(2011) / UTM zone 14N
14RMS530425.las	6343	NAD83(2011) / UTM zone 14N
14RMS530440.las	6343	NAD83(2011) / UTM zone 14N
14RMS530455.las	6343	NAD83(2011) / UTM zone 14N
14RMS530470.las	6343	NAD83(2011) / UTM zone 14N
14RMS530485.las	6343	NAD83(2011) / UTM zone 14N
14RMS530500.las	6343	NAD83(2011) / UTM zone 14N
14RMS530515.las	6343	NAD83(2011) / UTM zone 14N
14RMS530530.las	6343	NAD83(2011) / UTM zone 14N
14RMS530545.las	6343	NAD83(2011) / UTM zone 14N
14RMS530560.las	6343	NAD83(2011) / UTM zone 14N
14RMS530575.las	6343	NAD83(2011) / UTM zone 14N
14RMS530590.las	6343	NAD83(2011) / UTM zone 14N
14RMS530605.las	6343	NAD83(2011) / UTM zone 14N
14RMS530620.las	6343	NAD83(2011) / UTM zone 14N
14RMS530635.las	6343	NAD83(2011) / UTM zone 14N
14RMS530860.las	6343	NAD83(2011) / UTM zone 14N
14RMS530875.las	6343	NAD83(2011) / UTM zone 14N
14RMS530890.las	6343	NAD83(2011) / UTM zone 14N
14RMS530905.las	6343	NAD83(2011) / UTM zone 14N
14RMS530920.las	6343	NAD83(2011) / UTM zone 14N
14RMS530935.las	6343	NAD83(2011) / UTM zone 14N
14RMS530950.las	6343	NAD83(2011) / UTM zone 14N
14RMS530965.las	6343	NAD83(2011) / UTM zone 14N
14RMS530980.las	6343	NAD83(2011) / UTM zone 14N
14RMS530995.las	6343	NAD83(2011) / UTM zone 14N
14RMS545185.las	6343	NAD83(2011) / UTM zone 14N
14RMS545200.las	6343	NAD83(2011) / UTM zone 14N
14RMS545215.las	6343	NAD83(2011) / UTM zone 14N
14RMS545230.las	6343	NAD83(2011) / UTM zone 14N

DPH-5 Report on Coordinate Reference System (Tiled Data) - continued

File	EPSG Code	Coordinate Reference System
14RMS545245.las	6343	NAD83(2011) / UTM zone 14N
14RMS545260.las	6343	NAD83(2011) / UTM zone 14N
14RMS545275.las	6343	NAD83(2011) / UTM zone 14N
14RMS545290.las	6343	NAD83(2011) / UTM zone 14N
14RMS545305.las	6343	NAD83(2011) / UTM zone 14N
14RMS545320.las	6343	NAD83(2011) / UTM zone 14N
14RMS545335.las	6343	NAD83(2011) / UTM zone 14N
14RMS545350.las	6343	NAD83(2011) / UTM zone 14N
14RMS545365.las	6343	NAD83(2011) / UTM zone 14N
14RMS545380.las	6343	NAD83(2011) / UTM zone 14N
14RMS545395.las	6343	NAD83(2011) / UTM zone 14N
14RMS545410.las	6343	NAD83(2011) / UTM zone 14N
14RMS545425.las	6343	NAD83(2011) / UTM zone 14N
14RMS545440.las	6343	NAD83(2011) / UTM zone 14N
14RMS545455.las	6343	NAD83(2011) / UTM zone 14N
14RMS545470.las	6343	NAD83(2011) / UTM zone 14N
14RMS545485.las	6343	NAD83(2011) / UTM zone 14N
14RMS545500.las	6343	NAD83(2011) / UTM zone 14N
14RMS545515.las	6343	NAD83(2011) / UTM zone 14N
14RMS545530.las	6343	NAD83(2011) / UTM zone 14N
14RMS545545.las	6343	NAD83(2011) / UTM zone 14N
14RMS545560.las	6343	NAD83(2011) / UTM zone 14N
14RMS545575.las	6343	NAD83(2011) / UTM zone 14N
14RMS545590.las	6343	NAD83(2011) / UTM zone 14N
14RMS545605.las	6343	NAD83(2011) / UTM zone 14N
14RMS545620.las	6343	NAD83(2011) / UTM zone 14N
14RMS545635.las	6343	NAD83(2011) / UTM zone 14N
14RMS545860.las	6343	NAD83(2011) / UTM zone 14N
14RMS545875.las	6343	NAD83(2011) / UTM zone 14N
14RMS545890.las	6343	NAD83(2011) / UTM zone 14N
14RMS545905.las	6343	NAD83(2011) / UTM zone 14N
14RMS545920.las	6343	NAD83(2011) / UTM zone 14N

DPH-5 Report on Coordinate Reference System (Tiled Data) - continued

File	EPSG Code	Coordinate Reference System
14RMS545935.las	6343	NAD83(2011) / UTM zone 14N
14RMS545950.las	6343	NAD83(2011) / UTM zone 14N
14RMS545965.las	6343	NAD83(2011) / UTM zone 14N
14RMS545980.las	6343	NAD83(2011) / UTM zone 14N
14RMS545995.las	6343	NAD83(2011) / UTM zone 14N
14RMS560185.las	6343	NAD83(2011) / UTM zone 14N
14RMS560200.las	6343	NAD83(2011) / UTM zone 14N
14RMS560215.las	6343	NAD83(2011) / UTM zone 14N
14RMS560230.las	6343	NAD83(2011) / UTM zone 14N
14RMS560245.las	6343	NAD83(2011) / UTM zone 14N
14RMS560260.las	6343	NAD83(2011) / UTM zone 14N
14RMS560275.las	6343	NAD83(2011) / UTM zone 14N
14RMS560290.las	6343	NAD83(2011) / UTM zone 14N
14RMS560305.las	6343	NAD83(2011) / UTM zone 14N
14RMS560320.las	6343	NAD83(2011) / UTM zone 14N
14RMS560335.las	6343	NAD83(2011) / UTM zone 14N
14RMS560350.las	6343	NAD83(2011) / UTM zone 14N
14RMS560365.las	6343	NAD83(2011) / UTM zone 14N
14RMS560380.las	6343	NAD83(2011) / UTM zone 14N
14RMS560395.las	6343	NAD83(2011) / UTM zone 14N
14RMS560410.las	6343	NAD83(2011) / UTM zone 14N
14RMS560425.las	6343	NAD83(2011) / UTM zone 14N
14RMS560440.las	6343	NAD83(2011) / UTM zone 14N
14RMS560455.las	6343	NAD83(2011) / UTM zone 14N
14RMS560470.las	6343	NAD83(2011) / UTM zone 14N
14RMS560485.las	6343	NAD83(2011) / UTM zone 14N
14RMS560500.las	6343	NAD83(2011) / UTM zone 14N
14RMS560515.las	6343	NAD83(2011) / UTM zone 14N
14RMS560530.las	6343	NAD83(2011) / UTM zone 14N
14RMS560545.las	6343	NAD83(2011) / UTM zone 14N
14RMS560560.las	6343	NAD83(2011) / UTM zone 14N
14RMS560575.las	6343	NAD83(2011) / UTM zone 14N

DPH-5 Report on Coordinate Reference System (Tiled Data) - continued

File	EPSG Code	Coordinate Reference System
14RMS560590.las	6343	NAD83(2011) / UTM zone 14N
14RMS560605.las	6343	NAD83(2011) / UTM zone 14N
14RMS560620.las	6343	NAD83(2011) / UTM zone 14N
14RMS560635.las	6343	NAD83(2011) / UTM zone 14N
14RMS560860.las	6343	NAD83(2011) / UTM zone 14N
14RMS560875.las	6343	NAD83(2011) / UTM zone 14N
14RMS560890.las	6343	NAD83(2011) / UTM zone 14N
14RMS560905.las	6343	NAD83(2011) / UTM zone 14N
14RMS560920.las	6343	NAD83(2011) / UTM zone 14N
14RMS560935.las	6343	NAD83(2011) / UTM zone 14N
14RMS560950.las	6343	NAD83(2011) / UTM zone 14N
14RMS560965.las	6343	NAD83(2011) / UTM zone 14N
14RMS560980.las	6343	NAD83(2011) / UTM zone 14N
14RMS560995.las	6343	NAD83(2011) / UTM zone 14N
14RMS575185.las	6343	NAD83(2011) / UTM zone 14N
14RMS575200.las	6343	NAD83(2011) / UTM zone 14N
14RMS575215.las	6343	NAD83(2011) / UTM zone 14N
14RMS575230.las	6343	NAD83(2011) / UTM zone 14N
14RMS575245.las	6343	NAD83(2011) / UTM zone 14N
14RMS575260.las	6343	NAD83(2011) / UTM zone 14N
14RMS575275.las	6343	NAD83(2011) / UTM zone 14N
14RMS575290.las	6343	NAD83(2011) / UTM zone 14N
14RMS575305.las	6343	NAD83(2011) / UTM zone 14N
14RMS575320.las	6343	NAD83(2011) / UTM zone 14N
14RMS575335.las	6343	NAD83(2011) / UTM zone 14N
14RMS575350.las	6343	NAD83(2011) / UTM zone 14N
14RMS575365.las	6343	NAD83(2011) / UTM zone 14N
14RMS575380.las	6343	NAD83(2011) / UTM zone 14N
14RMS575395.las	6343	NAD83(2011) / UTM zone 14N
14RMS575410.las	6343	NAD83(2011) / UTM zone 14N
14RMS575425.las	6343	NAD83(2011) / UTM zone 14N
14RMS575440.las	6343	NAD83(2011) / UTM zone 14N

DPH-5 Report on Coordinate Reference System (Tiled Data) - continued

File	EPSG Code	Coordinate Reference System
14RMS575455.las	6343	NAD83(2011) / UTM zone 14N
14RMS575470.las	6343	NAD83(2011) / UTM zone 14N
14RMS575485.las	6343	NAD83(2011) / UTM zone 14N
14RMS575500.las	6343	NAD83(2011) / UTM zone 14N
14RMS575515.las	6343	NAD83(2011) / UTM zone 14N
14RMS575530.las	6343	NAD83(2011) / UTM zone 14N
14RMS575545.las	6343	NAD83(2011) / UTM zone 14N
14RMS575560.las	6343	NAD83(2011) / UTM zone 14N
14RMS575575.las	6343	NAD83(2011) / UTM zone 14N
14RMS575590.las	6343	NAD83(2011) / UTM zone 14N
14RMS575605.las	6343	NAD83(2011) / UTM zone 14N
14RMS575620.las	6343	NAD83(2011) / UTM zone 14N
14RMS575635.las	6343	NAD83(2011) / UTM zone 14N
14RMS590185.las	6343	NAD83(2011) / UTM zone 14N
14RMS590200.las	6343	NAD83(2011) / UTM zone 14N
14RMS590215.las	6343	NAD83(2011) / UTM zone 14N
14RMS590230.las	6343	NAD83(2011) / UTM zone 14N
14RMS590245.las	6343	NAD83(2011) / UTM zone 14N
14RMS590260.las	6343	NAD83(2011) / UTM zone 14N
14RMS590275.las	6343	NAD83(2011) / UTM zone 14N
14RMS590290.las	6343	NAD83(2011) / UTM zone 14N
14RMS590305.las	6343	NAD83(2011) / UTM zone 14N
14RMS590320.las	6343	NAD83(2011) / UTM zone 14N
14RMS590335.las	6343	NAD83(2011) / UTM zone 14N
14RMS590350.las	6343	NAD83(2011) / UTM zone 14N
14RMS590365.las	6343	NAD83(2011) / UTM zone 14N
14RMS590380.las	6343	NAD83(2011) / UTM zone 14N
14RMS590395.las	6343	NAD83(2011) / UTM zone 14N
14RMS590410.las	6343	NAD83(2011) / UTM zone 14N
14RMS590425.las	6343	NAD83(2011) / UTM zone 14N
14RMS590440.las	6343	NAD83(2011) / UTM zone 14N
14RMS590455.las	6343	NAD83(2011) / UTM zone 14N

DPH-5 Report on Coordinate Reference System (Tiled Data) - continued

File	EPSG Code	Coordinate Reference System
14RMS590470.las	6343	NAD83(2011) / UTM zone 14N
14RMS590485.las	6343	NAD83(2011) / UTM zone 14N
14RMS590500.las	6343	NAD83(2011) / UTM zone 14N
14RMS590515.las	6343	NAD83(2011) / UTM zone 14N
14RMS590530.las	6343	NAD83(2011) / UTM zone 14N
14RMS590545.las	6343	NAD83(2011) / UTM zone 14N
14RMS590560.las	6343	NAD83(2011) / UTM zone 14N
14RMS590575.las	6343	NAD83(2011) / UTM zone 14N
14RMS590590.las	6343	NAD83(2011) / UTM zone 14N
14RMS590605.las	6343	NAD83(2011) / UTM zone 14N
14RMS590620.las	6343	NAD83(2011) / UTM zone 14N
14RMS590635.las	6343	NAD83(2011) / UTM zone 14N
14RMS605185.las	6343	NAD83(2011) / UTM zone 14N
14RMS605200.las	6343	NAD83(2011) / UTM zone 14N
14RMS605215.las	6343	NAD83(2011) / UTM zone 14N
14RMS605230.las	6343	NAD83(2011) / UTM zone 14N
14RMS605245.las	6343	NAD83(2011) / UTM zone 14N
14RMS605260.las	6343	NAD83(2011) / UTM zone 14N
14RMS605275.las	6343	NAD83(2011) / UTM zone 14N
14RMS605290.las	6343	NAD83(2011) / UTM zone 14N
14RMS605305.las	6343	NAD83(2011) / UTM zone 14N
14RMS605320.las	6343	NAD83(2011) / UTM zone 14N
14RMS605335.las	6343	NAD83(2011) / UTM zone 14N
14RMS605350.las	6343	NAD83(2011) / UTM zone 14N
14RMS605365.las	6343	NAD83(2011) / UTM zone 14N
14RMS605380.las	6343	NAD83(2011) / UTM zone 14N
14RMS605395.las	6343	NAD83(2011) / UTM zone 14N
14RMS605410.las	6343	NAD83(2011) / UTM zone 14N
14RMS605425.las	6343	NAD83(2011) / UTM zone 14N
14RMS605440.las	6343	NAD83(2011) / UTM zone 14N
14RMS605455.las	6343	NAD83(2011) / UTM zone 14N
14RMS605470.las	6343	NAD83(2011) / UTM zone 14N

DPH-5 Report on Coordinate Reference System (Tiled Data) - continued

File	EPSG Code	Coordinate Reference System
14RMS605485.las	6343	NAD83(2011) / UTM zone 14N
14RMS605500.las	6343	NAD83(2011) / UTM zone 14N
14RMS605515.las	6343	NAD83(2011) / UTM zone 14N
14RMS605530.las	6343	NAD83(2011) / UTM zone 14N
14RMS605545.las	6343	NAD83(2011) / UTM zone 14N
14RMS605560.las	6343	NAD83(2011) / UTM zone 14N
14RMS605575.las	6343	NAD83(2011) / UTM zone 14N
14RMT005010.las	6343	NAD83(2011) / UTM zone 14N
14RMT005025.las	6343	NAD83(2011) / UTM zone 14N
14RMT005040.las	6343	NAD83(2011) / UTM zone 14N
14RMT005055.las	6343	NAD83(2011) / UTM zone 14N
14RMT005070.las	6343	NAD83(2011) / UTM zone 14N
14RMT020010.las	6343	NAD83(2011) / UTM zone 14N
14RMT020025.las	6343	NAD83(2011) / UTM zone 14N
14RMT020040.las	6343	NAD83(2011) / UTM zone 14N
14RMT020055.las	6343	NAD83(2011) / UTM zone 14N
14RMT020070.las	6343	NAD83(2011) / UTM zone 14N
14RMT035010.las	6343	NAD83(2011) / UTM zone 14N
14RMT035025.las	6343	NAD83(2011) / UTM zone 14N
14RMT035040.las	6343	NAD83(2011) / UTM zone 14N
14RMT035055.las	6343	NAD83(2011) / UTM zone 14N
14RMT035070.las	6343	NAD83(2011) / UTM zone 14N
14RMT050010.las	6343	NAD83(2011) / UTM zone 14N
14RMT050025.las	6343	NAD83(2011) / UTM zone 14N
14RMT050040.las	6343	NAD83(2011) / UTM zone 14N
14RMT050055.las	6343	NAD83(2011) / UTM zone 14N
14RMT050070.las	6343	NAD83(2011) / UTM zone 14N
14RMT065010.las	6343	NAD83(2011) / UTM zone 14N
14RMT065025.las	6343	NAD83(2011) / UTM zone 14N
14RMT065040.las	6343	NAD83(2011) / UTM zone 14N
14RMT065055.las	6343	NAD83(2011) / UTM zone 14N
14RMT065070.las	6343	NAD83(2011) / UTM zone 14N

DPH-5 Report on Coordinate Reference System (Tiled Data) - continued

File	EPSG Code	Coordinate Reference System
14RMT080010.las	6343	NAD83(2011) / UTM zone 14N
14RMT080025.las	6343	NAD83(2011) / UTM zone 14N
14RMT080040.las	6343	NAD83(2011) / UTM zone 14N
14RMT080055.las	6343	NAD83(2011) / UTM zone 14N
14RMT080070.las	6343	NAD83(2011) / UTM zone 14N
14RMT095010.las	6343	NAD83(2011) / UTM zone 14N
14RMT095025.las	6343	NAD83(2011) / UTM zone 14N
14RMT095040.las	6343	NAD83(2011) / UTM zone 14N
14RMT095055.las	6343	NAD83(2011) / UTM zone 14N
14RMT095070.las	6343	NAD83(2011) / UTM zone 14N
14RMT110010.las	6343	NAD83(2011) / UTM zone 14N
14RMT110025.las	6343	NAD83(2011) / UTM zone 14N
14RMT110040.las	6343	NAD83(2011) / UTM zone 14N
14RMT110055.las	6343	NAD83(2011) / UTM zone 14N
14RMT110070.las	6343	NAD83(2011) / UTM zone 14N
14RMT125010.las	6343	NAD83(2011) / UTM zone 14N
14RMT125025.las	6343	NAD83(2011) / UTM zone 14N
14RMT125040.las	6343	NAD83(2011) / UTM zone 14N
14RMT125055.las	6343	NAD83(2011) / UTM zone 14N
14RMT125070.las	6343	NAD83(2011) / UTM zone 14N
14RMT140010.las	6343	NAD83(2011) / UTM zone 14N
14RMT140025.las	6343	NAD83(2011) / UTM zone 14N
14RMT140040.las	6343	NAD83(2011) / UTM zone 14N
14RMT140055.las	6343	NAD83(2011) / UTM zone 14N
14RMT140070.las	6343	NAD83(2011) / UTM zone 14N
14RMT155010.las	6343	NAD83(2011) / UTM zone 14N
14RMT155025.las	6343	NAD83(2011) / UTM zone 14N
14RMT155040.las	6343	NAD83(2011) / UTM zone 14N
14RMT155055.las	6343	NAD83(2011) / UTM zone 14N
14RMT155070.las	6343	NAD83(2011) / UTM zone 14N
14RMT170010.las	6343	NAD83(2011) / UTM zone 14N
14RMT170025.las	6343	NAD83(2011) / UTM zone 14N

DPH-5 Report on Coordinate Reference System (Tiled Data) - continued

File	EPSG Code	Coordinate Reference System
14RMT170040.las	6343	NAD83(2011) / UTM zone 14N
14RMT170055.las	6343	NAD83(2011) / UTM zone 14N
14RMT170070.las	6343	NAD83(2011) / UTM zone 14N
14RMT185010.las	6343	NAD83(2011) / UTM zone 14N
14RMT185025.las	6343	NAD83(2011) / UTM zone 14N
14RMT185040.las	6343	NAD83(2011) / UTM zone 14N
14RMT185055.las	6343	NAD83(2011) / UTM zone 14N
14RMT185070.las	6343	NAD83(2011) / UTM zone 14N
14RMT200010.las	6343	NAD83(2011) / UTM zone 14N
14RMT200025.las	6343	NAD83(2011) / UTM zone 14N
14RMT200040.las	6343	NAD83(2011) / UTM zone 14N
14RMT200055.las	6343	NAD83(2011) / UTM zone 14N
14RMT200070.las	6343	NAD83(2011) / UTM zone 14N
14RMT215010.las	6343	NAD83(2011) / UTM zone 14N
14RMT215025.las	6343	NAD83(2011) / UTM zone 14N
14RMT215040.las	6343	NAD83(2011) / UTM zone 14N
14RMT215055.las	6343	NAD83(2011) / UTM zone 14N
14RMT215070.las	6343	NAD83(2011) / UTM zone 14N
14RMT230010.las	6343	NAD83(2011) / UTM zone 14N
14RMT230025.las	6343	NAD83(2011) / UTM zone 14N
14RMT230040.las	6343	NAD83(2011) / UTM zone 14N
14RMT230055.las	6343	NAD83(2011) / UTM zone 14N
14RMT230070.las	6343	NAD83(2011) / UTM zone 14N
14RMT245010.las	6343	NAD83(2011) / UTM zone 14N
14RMT245025.las	6343	NAD83(2011) / UTM zone 14N
14RMT245040.las	6343	NAD83(2011) / UTM zone 14N
14RMT245055.las	6343	NAD83(2011) / UTM zone 14N
14RMT245070.las	6343	NAD83(2011) / UTM zone 14N
14RMT260010.las	6343	NAD83(2011) / UTM zone 14N
14RMT260025.las	6343	NAD83(2011) / UTM zone 14N
14RMT260040.las	6343	NAD83(2011) / UTM zone 14N
14RMT260055.las	6343	NAD83(2011) / UTM zone 14N

DPH-5 Report on Coordinate Reference System (Tiled Data) - continued

File	EPSG Code	Coordinate Reference System
14RMT260070.las	6343	NAD83(2011) / UTM zone 14N
14RMT275010.las	6343	NAD83(2011) / UTM zone 14N
14RMT275025.las	6343	NAD83(2011) / UTM zone 14N
14RMT275040.las	6343	NAD83(2011) / UTM zone 14N
14RMT275055.las	6343	NAD83(2011) / UTM zone 14N
14RMT275070.las	6343	NAD83(2011) / UTM zone 14N
14RMT290010.las	6343	NAD83(2011) / UTM zone 14N
14RMT290025.las	6343	NAD83(2011) / UTM zone 14N
14RMT290040.las	6343	NAD83(2011) / UTM zone 14N
14RMT290055.las	6343	NAD83(2011) / UTM zone 14N
14RMT290070.las	6343	NAD83(2011) / UTM zone 14N
14RMT305010.las	6343	NAD83(2011) / UTM zone 14N
14RMT305025.las	6343	NAD83(2011) / UTM zone 14N
14RMT305040.las	6343	NAD83(2011) / UTM zone 14N
14RMT305055.las	6343	NAD83(2011) / UTM zone 14N
14RMT305070.las	6343	NAD83(2011) / UTM zone 14N
14RMT320010.las	6343	NAD83(2011) / UTM zone 14N
14RMT320025.las	6343	NAD83(2011) / UTM zone 14N
14RMT320040.las	6343	NAD83(2011) / UTM zone 14N
14RMT320055.las	6343	NAD83(2011) / UTM zone 14N
14RMT320070.las	6343	NAD83(2011) / UTM zone 14N
14RMT335010.las	6343	NAD83(2011) / UTM zone 14N
14RMT335025.las	6343	NAD83(2011) / UTM zone 14N
14RMT335040.las	6343	NAD83(2011) / UTM zone 14N
14RMT335055.las	6343	NAD83(2011) / UTM zone 14N
14RMT335070.las	6343	NAD83(2011) / UTM zone 14N
14RMT350010.las	6343	NAD83(2011) / UTM zone 14N
14RMT350025.las	6343	NAD83(2011) / UTM zone 14N
14RMT350040.las	6343	NAD83(2011) / UTM zone 14N
14RMT350055.las	6343	NAD83(2011) / UTM zone 14N
14RMT350070.las	6343	NAD83(2011) / UTM zone 14N
14RMT365010.las	6343	NAD83(2011) / UTM zone 14N

DPH-5 Report on Coordinate Reference System (Tiled Data) - continued

File	EPSG Code	Coordinate Reference System
14RMT365025.las	6343	NAD83(2011) / UTM zone 14N
14RMT365040.las	6343	NAD83(2011) / UTM zone 14N
14RMT365055.las	6343	NAD83(2011) / UTM zone 14N
14RMT365070.las	6343	NAD83(2011) / UTM zone 14N
14RMT380010.las	6343	NAD83(2011) / UTM zone 14N
14RMT380025.las	6343	NAD83(2011) / UTM zone 14N
14RMT380040.las	6343	NAD83(2011) / UTM zone 14N
14RMT380055.las	6343	NAD83(2011) / UTM zone 14N
14RMT380070.las	6343	NAD83(2011) / UTM zone 14N
14RMT395010.las	6343	NAD83(2011) / UTM zone 14N
14RMT395025.las	6343	NAD83(2011) / UTM zone 14N
14RMT395040.las	6343	NAD83(2011) / UTM zone 14N
14RMT395055.las	6343	NAD83(2011) / UTM zone 14N
14RMT395070.las	6343	NAD83(2011) / UTM zone 14N
14RMT410010.las	6343	NAD83(2011) / UTM zone 14N
14RMT410025.las	6343	NAD83(2011) / UTM zone 14N
14RMT410040.las	6343	NAD83(2011) / UTM zone 14N
14RMT410055.las	6343	NAD83(2011) / UTM zone 14N
14RMT410070.las	6343	NAD83(2011) / UTM zone 14N
14RMT425010.las	6343	NAD83(2011) / UTM zone 14N
14RMT425025.las	6343	NAD83(2011) / UTM zone 14N
14RMT425040.las	6343	NAD83(2011) / UTM zone 14N
14RMT425055.las	6343	NAD83(2011) / UTM zone 14N
14RMT425070.las	6343	NAD83(2011) / UTM zone 14N
14RMT440010.las	6343	NAD83(2011) / UTM zone 14N
14RMT440025.las	6343	NAD83(2011) / UTM zone 14N
14RMT440040.las	6343	NAD83(2011) / UTM zone 14N
14RMT440055.las	6343	NAD83(2011) / UTM zone 14N
14RMT440070.las	6343	NAD83(2011) / UTM zone 14N
14RMT455010.las	6343	NAD83(2011) / UTM zone 14N
14RMT455025.las	6343	NAD83(2011) / UTM zone 14N
14RMT455040.las	6343	NAD83(2011) / UTM zone 14N

DPH-5 Report on Coordinate Reference System (Tiled Data) - continued

File	EPSG Code	Coordinate Reference System
14RMT455055.las	6343	NAD83(2011) / UTM zone 14N
14RMT455070.las	6343	NAD83(2011) / UTM zone 14N
14RMT470010.las	6343	NAD83(2011) / UTM zone 14N
14RMT470025.las	6343	NAD83(2011) / UTM zone 14N
14RMT470040.las	6343	NAD83(2011) / UTM zone 14N
14RMT470055.las	6343	NAD83(2011) / UTM zone 14N
14RMT470070.las	6343	NAD83(2011) / UTM zone 14N
14RMT485010.las	6343	NAD83(2011) / UTM zone 14N
14RMT485025.las	6343	NAD83(2011) / UTM zone 14N
14RMT485040.las	6343	NAD83(2011) / UTM zone 14N
14RMT485055.las	6343	NAD83(2011) / UTM zone 14N
14RMT485070.las	6343	NAD83(2011) / UTM zone 14N
14RMT500010.las	6343	NAD83(2011) / UTM zone 14N
14RMT500025.las	6343	NAD83(2011) / UTM zone 14N
14RMT500040.las	6343	NAD83(2011) / UTM zone 14N
14RMT500055.las	6343	NAD83(2011) / UTM zone 14N
14RMT500070.las	6343	NAD83(2011) / UTM zone 14N
14RMT515010.las	6343	NAD83(2011) / UTM zone 14N
14RMT515025.las	6343	NAD83(2011) / UTM zone 14N
14RMT515040.las	6343	NAD83(2011) / UTM zone 14N
14RMT515055.las	6343	NAD83(2011) / UTM zone 14N
14RMT515070.las	6343	NAD83(2011) / UTM zone 14N
14RMT530010.las	6343	NAD83(2011) / UTM zone 14N
14RMT530025.las	6343	NAD83(2011) / UTM zone 14N
14RMT530040.las	6343	NAD83(2011) / UTM zone 14N
14RMT530055.las	6343	NAD83(2011) / UTM zone 14N
14RMT530070.las	6343	NAD83(2011) / UTM zone 14N
14RMT545010.las	6343	NAD83(2011) / UTM zone 14N
14RMT545025.las	6343	NAD83(2011) / UTM zone 14N
14RMT545040.las	6343	NAD83(2011) / UTM zone 14N
14RMT545055.las	6343	NAD83(2011) / UTM zone 14N
14RMT545070.las	6343	NAD83(2011) / UTM zone 14N

DPH-5 Report on Coordinate Reference System (Tiled Data) - continued

File	EPSG Code	Coordinate Reference System
14RMT560010.las	6343	NAD83(2011) / UTM zone 14N
14RMT560025.las	6343	NAD83(2011) / UTM zone 14N
14RMT560040.las	6343	NAD83(2011) / UTM zone 14N
14RMT560055.las	6343	NAD83(2011) / UTM zone 14N
14RMT560070.las	6343	NAD83(2011) / UTM zone 14N

DPH-6 Report on Units of Reference (Swath Data)

The USGS Lidar Base Specification Version 1.2 states: "All references to the unit of measure 'Feet' or 'Foot' shall specify 'International', 'Intl', 'U.S. Survey', or 'US'."

The purpose of this section is to show the horizontal and vertical units of the LAS files for the lidar swath data.

Boresighted Files - Y:\Mapping\Projects\65219783_TX_Lower_CO_San_Bernard\Production\LiDAR\Surdex_deliveries\TX_Block4_20180816\point_cloud\Swath

File	Horizontal Unit	Vertical Unit
00001.las	Meter	Meter
00002.las	Meter	Meter
00003.las	Meter	Meter
00004.las	Meter	Meter
00005.las	Meter	Meter
00006.las	Meter	Meter
00007.las	Meter	Meter
00009.las	Meter	Meter
00010.las	Meter	Meter
00011.las	Meter	Meter
00012.las	Meter	Meter
00013.las	Meter	Meter
00014.las	Meter	Meter
00015.las	Meter	Meter
00016.las	Meter	Meter
00017.las	Meter	Meter
00018.las	Meter	Meter
00020.las	Meter	Meter
00021.las	Meter	Meter
00022.las	Meter	Meter
00024.las	Meter	Meter
00025.las	Meter	Meter
00026.las	Meter	Meter
00027.las	Meter	Meter
00028.las	Meter	Meter
00029.las	Meter	Meter
00030.las	Meter	Meter
00031.las	Meter	Meter
00032.las	Meter	Meter
00033.las	Meter	Meter
00034.las	Meter	Meter
00035.las	Meter	Meter
00061.las	Meter	Meter
00062.las	Meter	Meter
00063.las	Meter	Meter
00071.las	Meter	Meter
00125.las	Meter	Meter
00126.las	Meter	Meter
00127.las	Meter	Meter
00128.las	Meter	Meter
00129.las	Meter	Meter
00130.las	Meter	Meter
00131.las	Meter	Meter

DPH-6 Report on Units of Reference (Swath Data) - continued

File	Horizontal Unit	Vertical Unit
00133.las	Meter	Meter
00135.las	Meter	Meter
00136.las	Meter	Meter
00137.las	Meter	Meter
00138.las	Meter	Meter
00139.las	Meter	Meter
00140.las	Meter	Meter
00141.las	Meter	Meter
00142.las	Meter	Meter
00144.las	Meter	Meter
00145.las	Meter	Meter
00146.las	Meter	Meter
00147.las	Meter	Meter
00148.las	Meter	Meter
00149.las	Meter	Meter
00150.las	Meter	Meter
00151.las	Meter	Meter
00152.las	Meter	Meter
00153.las	Meter	Meter
00154.las	Meter	Meter
00155.las	Meter	Meter
00156.las	Meter	Meter
00157.las	Meter	Meter
00158.las	Meter	Meter
00159.las	Meter	Meter
00160.las	Meter	Meter
00161.las	Meter	Meter
00162.las	Meter	Meter
00163.las	Meter	Meter
00164.las	Meter	Meter
00165.las	Meter	Meter
00166.las	Meter	Meter
00167.las	Meter	Meter
00168.las	Meter	Meter
00169.las	Meter	Meter
00170.las	Meter	Meter
00171.las	Meter	Meter
00172.las	Meter	Meter
00173.las	Meter	Meter
00174.las	Meter	Meter
00177.las	Meter	Meter
00178.las	Meter	Meter
00179.las	Meter	Meter
00180.las	Meter	Meter
00181.las	Meter	Meter
00182.las	Meter	Meter
00183.las	Meter	Meter

DPH-6 Report on Units of Reference (Swath Data) - continued

File	Horizontal Unit	Vertical Unit
00187.las	Meter	Meter
00188.las	Meter	Meter
00189.las	Meter	Meter
00190.las	Meter	Meter
00191.las	Meter	Meter
00287.las	Meter	Meter
00288.las	Meter	Meter
00289.las	Meter	Meter
00290.las	Meter	Meter
00291.las	Meter	Meter
00292.las	Meter	Meter
00293.las	Meter	Meter
00294.las	Meter	Meter
00295.las	Meter	Meter
00296.las	Meter	Meter
00297.las	Meter	Meter
00298.las	Meter	Meter
00299.las	Meter	Meter
00300.las	Meter	Meter
00301.las	Meter	Meter
00302.las	Meter	Meter
00303.las	Meter	Meter
00304.las	Meter	Meter
00305.las	Meter	Meter
00307.las	Meter	Meter
00309.las	Meter	Meter
00310.las	Meter	Meter
00311.las	Meter	Meter
00312.las	Meter	Meter
00313.las	Meter	Meter
00314.las	Meter	Meter
00315.las	Meter	Meter
00316.las	Meter	Meter
00317.las	Meter	Meter
00318.las	Meter	Meter
00319.las	Meter	Meter
00320.las	Meter	Meter
00321.las	Meter	Meter
00322.las	Meter	Meter
00323.las	Meter	Meter
00325.las	Meter	Meter
00326.las	Meter	Meter
00327.las	Meter	Meter
00328.las	Meter	Meter
00329.las	Meter	Meter
00330.las	Meter	Meter
00331.las	Meter	Meter

DPH-6 Report on Units of Reference (Swath Data) - continued

File	Horizontal Unit	Vertical Unit
00332.las	Meter	Meter
00333.las	Meter	Meter
00334.las	Meter	Meter
00336.las	Meter	Meter
00337.las	Meter	Meter
00338.las	Meter	Meter
00339.las	Meter	Meter
00340.las	Meter	Meter
00341.las	Meter	Meter
00342.las	Meter	Meter
00343.las	Meter	Meter
00344.las	Meter	Meter
00345.las	Meter	Meter
00346.las	Meter	Meter
00347.las	Meter	Meter
00348.las	Meter	Meter
00349.las	Meter	Meter
00350.las	Meter	Meter
00351.las	Meter	Meter
00352.las	Meter	Meter
00354.las	Meter	Meter
00356.las	Meter	Meter
00357.las	Meter	Meter
00358.las	Meter	Meter
00360.las	Meter	Meter
00361.las	Meter	Meter
00362.las	Meter	Meter
00363.las	Meter	Meter
00365.las	Meter	Meter
00366.las	Meter	Meter
00367.las	Meter	Meter
00368.las	Meter	Meter
00369.las	Meter	Meter
00371.las	Meter	Meter
00372.las	Meter	Meter
00373.las	Meter	Meter
00374.las	Meter	Meter
00375.las	Meter	Meter
00376.las	Meter	Meter
00377.las	Meter	Meter
00378.las	Meter	Meter
00380.las	Meter	Meter
00381.las	Meter	Meter
00382.las	Meter	Meter
00383.las	Meter	Meter
00384.las	Meter	Meter
00385.las	Meter	Meter

DPH-6 Report on Units of Reference (Swath Data) - continued

File	Horizontal Unit	Vertical Unit
00386.las	Meter	Meter
00387.las	Meter	Meter
00390.las	Meter	Meter
00391.las	Meter	Meter
00392.las	Meter	Meter
00393.las	Meter	Meter
00394.las	Meter	Meter
00395.las	Meter	Meter
00396.las	Meter	Meter
00397.las	Meter	Meter
00398.las	Meter	Meter
00399.las	Meter	Meter
00400.las	Meter	Meter
00401.las	Meter	Meter
00402.las	Meter	Meter
00403.las	Meter	Meter
00404.las	Meter	Meter
00405.las	Meter	Meter
00406.las	Meter	Meter
00409.las	Meter	Meter
00410.las	Meter	Meter
00411.las	Meter	Meter
00412.las	Meter	Meter
00413.las	Meter	Meter
00414.las	Meter	Meter
00415.las	Meter	Meter
00416.las	Meter	Meter
00417.las	Meter	Meter
00418.las	Meter	Meter
00419.las	Meter	Meter
00422.las	Meter	Meter
00423.las	Meter	Meter
00424.las	Meter	Meter
00425.las	Meter	Meter
00426.las	Meter	Meter
00427.las	Meter	Meter
00429.las	Meter	Meter
00430.las	Meter	Meter
00431.las	Meter	Meter
00432.las	Meter	Meter
00433.las	Meter	Meter
00434.las	Meter	Meter
00435.las	Meter	Meter
00436.las	Meter	Meter
00438.las	Meter	Meter
00440.las	Meter	Meter
00441.las	Meter	Meter

DPH-6 Report on Units of Reference (Swath Data) - continued

File	Horizontal Unit	Vertical Unit
00442.las	Meter	Meter
00443.las	Meter	Meter
00444.las	Meter	Meter
00445.las	Meter	Meter
00446.las	Meter	Meter
00447.las	Meter	Meter
00449.las	Meter	Meter
00450.las	Meter	Meter
00451.las	Meter	Meter
00452.las	Meter	Meter
00453.las	Meter	Meter
00454.las	Meter	Meter
00455.las	Meter	Meter
00456.las	Meter	Meter
00457.las	Meter	Meter
00458.las	Meter	Meter
00459.las	Meter	Meter
00460.las	Meter	Meter
00462.las	Meter	Meter
00463.las	Meter	Meter
00464.las	Meter	Meter
00465.las	Meter	Meter
00466.las	Meter	Meter
00467.las	Meter	Meter
00468.las	Meter	Meter
00470.las	Meter	Meter
00472.las	Meter	Meter
00473.las	Meter	Meter
00474.las	Meter	Meter
00475.las	Meter	Meter
00476.las	Meter	Meter
00477.las	Meter	Meter
00478.las	Meter	Meter
00479.las	Meter	Meter
00480.las	Meter	Meter
00481.las	Meter	Meter
00482.las	Meter	Meter
00483.las	Meter	Meter
00484.las	Meter	Meter
00485.las	Meter	Meter
00486.las	Meter	Meter
00487.las	Meter	Meter
00488.las	Meter	Meter
00541.las	Meter	Meter
00542.las	Meter	Meter
00543.las	Meter	Meter

DPH-6 Report on Units of Reference (Tiled Data)

The USGS Lidar Base Specification Version 1.2 states: "All references to the unit of measure 'Feet' or 'Foot' shall specify 'International', 'Intl', 'U.S. Survey', or 'US'."

The purpose of this section is to show the horizontal and vertical units of the LAS files for the lidar tiled data.

Classified Files - Y:\Mapping\Projects\65219783_TX_Lower_CO_San_Bernard\Production\LiDAR\Surdex_deliveries\TX_Block4_20180816\point_cloud\tilecls

File	Horizontal Unit	Vertical Unit
14RLS480980.las	Meter	Meter
14RLS480995.las	Meter	Meter
14RLS495950.las	Meter	Meter
14RLS495965.las	Meter	Meter
14RLS495980.las	Meter	Meter
14RLS495995.las	Meter	Meter
14RLS510920.las	Meter	Meter
14RLS510935.las	Meter	Meter
14RLS510950.las	Meter	Meter
14RLS510965.las	Meter	Meter
14RLS510980.las	Meter	Meter
14RLS510995.las	Meter	Meter
14RLS525890.las	Meter	Meter
14RLS525905.las	Meter	Meter
14RLS525920.las	Meter	Meter
14RLS525935.las	Meter	Meter
14RLS525950.las	Meter	Meter
14RLS525965.las	Meter	Meter
14RLS525980.las	Meter	Meter
14RLS525995.las	Meter	Meter
14RLS540875.las	Meter	Meter
14RLS540890.las	Meter	Meter
14RLS540905.las	Meter	Meter
14RLS540920.las	Meter	Meter
14RLS540935.las	Meter	Meter
14RLS540950.las	Meter	Meter
14RLS540965.las	Meter	Meter
14RLS540980.las	Meter	Meter
14RLS540995.las	Meter	Meter
14RLS555845.las	Meter	Meter
14RLS555860.las	Meter	Meter
14RLS555875.las	Meter	Meter
14RLS555890.las	Meter	Meter
14RLS555905.las	Meter	Meter
14RLS555920.las	Meter	Meter
14RLS555935.las	Meter	Meter
14RLS555950.las	Meter	Meter
14RLS555965.las	Meter	Meter
14RLS555980.las	Meter	Meter
14RLS555995.las	Meter	Meter
14RLS570800.las	Meter	Meter
14RLS570815.las	Meter	Meter
14RLS570830.las	Meter	Meter

DPH-6 Report on Units of Reference (Tiled Data) - continued

File	Horizontal Unit	Vertical Unit
14RLS570845.las	Meter	Meter
14RLS570860.las	Meter	Meter
14RLS570875.las	Meter	Meter
14RLS570890.las	Meter	Meter
14RLS570905.las	Meter	Meter
14RLS570920.las	Meter	Meter
14RLS570935.las	Meter	Meter
14RLS570950.las	Meter	Meter
14RLS570965.las	Meter	Meter
14RLS570980.las	Meter	Meter
14RLS570995.las	Meter	Meter
14RLS585710.las	Meter	Meter
14RLS585725.las	Meter	Meter
14RLS585740.las	Meter	Meter
14RLS585755.las	Meter	Meter
14RLS585770.las	Meter	Meter
14RLS585785.las	Meter	Meter
14RLS585800.las	Meter	Meter
14RLS585815.las	Meter	Meter
14RLS585830.las	Meter	Meter
14RLS585845.las	Meter	Meter
14RLS585860.las	Meter	Meter
14RLS585875.las	Meter	Meter
14RLS585890.las	Meter	Meter
14RLS585905.las	Meter	Meter
14RLS585920.las	Meter	Meter
14RLS585935.las	Meter	Meter
14RLS585950.las	Meter	Meter
14RLS585965.las	Meter	Meter
14RLS585980.las	Meter	Meter
14RLS585995.las	Meter	Meter
14RLS600710.las	Meter	Meter
14RLS600725.las	Meter	Meter
14RLS600740.las	Meter	Meter
14RLS600755.las	Meter	Meter
14RLS600770.las	Meter	Meter
14RLS600785.las	Meter	Meter
14RLS600800.las	Meter	Meter
14RLS600815.las	Meter	Meter
14RLS600830.las	Meter	Meter
14RLS600845.las	Meter	Meter
14RLS600860.las	Meter	Meter
14RLS600875.las	Meter	Meter
14RLS600890.las	Meter	Meter
14RLS600905.las	Meter	Meter
14RLS600920.las	Meter	Meter
14RLS600935.las	Meter	Meter

DPH-6 Report on Units of Reference (Tiled Data) - continued

File	Horizontal Unit	Vertical Unit
14RLS600950.las	Meter	Meter
14RLS600965.las	Meter	Meter
14RLS600980.las	Meter	Meter
14RLS600995.las	Meter	Meter
14RLS615695.las	Meter	Meter
14RLS615710.las	Meter	Meter
14RLS615725.las	Meter	Meter
14RLS615740.las	Meter	Meter
14RLS615755.las	Meter	Meter
14RLS615770.las	Meter	Meter
14RLS615785.las	Meter	Meter
14RLS615800.las	Meter	Meter
14RLS615815.las	Meter	Meter
14RLS615830.las	Meter	Meter
14RLS615845.las	Meter	Meter
14RLS615860.las	Meter	Meter
14RLS615875.las	Meter	Meter
14RLS615890.las	Meter	Meter
14RLS615905.las	Meter	Meter
14RLS615920.las	Meter	Meter
14RLS615935.las	Meter	Meter
14RLS615950.las	Meter	Meter
14RLS615965.las	Meter	Meter
14RLS615980.las	Meter	Meter
14RLS615995.las	Meter	Meter
14RLS630680.las	Meter	Meter
14RLS630695.las	Meter	Meter
14RLS630710.las	Meter	Meter
14RLS630725.las	Meter	Meter
14RLS630740.las	Meter	Meter
14RLS630755.las	Meter	Meter
14RLS630770.las	Meter	Meter
14RLS630785.las	Meter	Meter
14RLS630800.las	Meter	Meter
14RLS630815.las	Meter	Meter
14RLS630830.las	Meter	Meter
14RLS630845.las	Meter	Meter
14RLS630860.las	Meter	Meter
14RLS630875.las	Meter	Meter
14RLS630890.las	Meter	Meter
14RLS630905.las	Meter	Meter
14RLS630920.las	Meter	Meter
14RLS630935.las	Meter	Meter
14RLS630950.las	Meter	Meter
14RLS630965.las	Meter	Meter
14RLS630980.las	Meter	Meter
14RLS630995.las	Meter	Meter

DPH-6 Report on Units of Reference (Tiled Data) - continued

File	Horizontal Unit	Vertical Unit
14RLS645665.las	Meter	Meter
14RLS645680.las	Meter	Meter
14RLS645695.las	Meter	Meter
14RLS645710.las	Meter	Meter
14RLS645725.las	Meter	Meter
14RLS645740.las	Meter	Meter
14RLS645755.las	Meter	Meter
14RLS645770.las	Meter	Meter
14RLS645785.las	Meter	Meter
14RLS645800.las	Meter	Meter
14RLS645815.las	Meter	Meter
14RLS645830.las	Meter	Meter
14RLS645845.las	Meter	Meter
14RLS645860.las	Meter	Meter
14RLS645875.las	Meter	Meter
14RLS645890.las	Meter	Meter
14RLS645905.las	Meter	Meter
14RLS645920.las	Meter	Meter
14RLS645935.las	Meter	Meter
14RLS645950.las	Meter	Meter
14RLS645965.las	Meter	Meter
14RLS645980.las	Meter	Meter
14RLS645995.las	Meter	Meter
14RLS660650.las	Meter	Meter
14RLS660665.las	Meter	Meter
14RLS660680.las	Meter	Meter
14RLS660695.las	Meter	Meter
14RLS660710.las	Meter	Meter
14RLS660725.las	Meter	Meter
14RLS660740.las	Meter	Meter
14RLS660755.las	Meter	Meter
14RLS660770.las	Meter	Meter
14RLS660785.las	Meter	Meter
14RLS660800.las	Meter	Meter
14RLS660815.las	Meter	Meter
14RLS660830.las	Meter	Meter
14RLS660845.las	Meter	Meter
14RLS660860.las	Meter	Meter
14RLS660875.las	Meter	Meter
14RLS660890.las	Meter	Meter
14RLS660905.las	Meter	Meter
14RLS660920.las	Meter	Meter
14RLS660935.las	Meter	Meter
14RLS660950.las	Meter	Meter
14RLS660965.las	Meter	Meter
14RLS660980.las	Meter	Meter
14RLS660995.las	Meter	Meter

DPH-6 Report on Units of Reference (Tiled Data) - continued

File	Horizontal Unit	Vertical Unit
14RLS675635.las	Meter	Meter
14RLS675650.las	Meter	Meter
14RLS675665.las	Meter	Meter
14RLS675680.las	Meter	Meter
14RLS675695.las	Meter	Meter
14RLS675710.las	Meter	Meter
14RLS675725.las	Meter	Meter
14RLS675740.las	Meter	Meter
14RLS675755.las	Meter	Meter
14RLS675770.las	Meter	Meter
14RLS675785.las	Meter	Meter
14RLS675800.las	Meter	Meter
14RLS675815.las	Meter	Meter
14RLS675830.las	Meter	Meter
14RLS675845.las	Meter	Meter
14RLS675860.las	Meter	Meter
14RLS675875.las	Meter	Meter
14RLS675890.las	Meter	Meter
14RLS675905.las	Meter	Meter
14RLS675920.las	Meter	Meter
14RLS675935.las	Meter	Meter
14RLS675950.las	Meter	Meter
14RLS675965.las	Meter	Meter
14RLS675980.las	Meter	Meter
14RLS675995.las	Meter	Meter
14RLS690605.las	Meter	Meter
14RLS690620.las	Meter	Meter
14RLS690635.las	Meter	Meter
14RLS690650.las	Meter	Meter
14RLS690665.las	Meter	Meter
14RLS690680.las	Meter	Meter
14RLS690695.las	Meter	Meter
14RLS690710.las	Meter	Meter
14RLS690725.las	Meter	Meter
14RLS690740.las	Meter	Meter
14RLS690755.las	Meter	Meter
14RLS690770.las	Meter	Meter
14RLS690785.las	Meter	Meter
14RLS690800.las	Meter	Meter
14RLS690815.las	Meter	Meter
14RLS690830.las	Meter	Meter
14RLS690845.las	Meter	Meter
14RLS690860.las	Meter	Meter
14RLS690875.las	Meter	Meter
14RLS690890.las	Meter	Meter
14RLS690905.las	Meter	Meter
14RLS690920.las	Meter	Meter

DPH-6 Report on Units of Reference (Tiled Data) - continued

File	Horizontal Unit	Vertical Unit
14RLS690935.las	Meter	Meter
14RLS690950.las	Meter	Meter
14RLS690965.las	Meter	Meter
14RLS690980.las	Meter	Meter
14RLS690995.las	Meter	Meter
14RLS705575.las	Meter	Meter
14RLS705590.las	Meter	Meter
14RLS705605.las	Meter	Meter
14RLS705620.las	Meter	Meter
14RLS705635.las	Meter	Meter
14RLS705650.las	Meter	Meter
14RLS705665.las	Meter	Meter
14RLS705680.las	Meter	Meter
14RLS705695.las	Meter	Meter
14RLS705710.las	Meter	Meter
14RLS705725.las	Meter	Meter
14RLS705740.las	Meter	Meter
14RLS705755.las	Meter	Meter
14RLS705770.las	Meter	Meter
14RLS705785.las	Meter	Meter
14RLS705800.las	Meter	Meter
14RLS705815.las	Meter	Meter
14RLS705830.las	Meter	Meter
14RLS705845.las	Meter	Meter
14RLS705860.las	Meter	Meter
14RLS705875.las	Meter	Meter
14RLS705890.las	Meter	Meter
14RLS705905.las	Meter	Meter
14RLS705920.las	Meter	Meter
14RLS705935.las	Meter	Meter
14RLS705950.las	Meter	Meter
14RLS705965.las	Meter	Meter
14RLS705980.las	Meter	Meter
14RLS705995.las	Meter	Meter
14RLS720560.las	Meter	Meter
14RLS720575.las	Meter	Meter
14RLS720590.las	Meter	Meter
14RLS720605.las	Meter	Meter
14RLS720620.las	Meter	Meter
14RLS720635.las	Meter	Meter
14RLS720650.las	Meter	Meter
14RLS720665.las	Meter	Meter
14RLS720680.las	Meter	Meter
14RLS720695.las	Meter	Meter
14RLS720710.las	Meter	Meter
14RLS720725.las	Meter	Meter
14RLS720740.las	Meter	Meter

DPH-6 Report on Units of Reference (Tiled Data) - continued

File	Horizontal Unit	Vertical Unit
14RLS720755.las	Meter	Meter
14RLS720770.las	Meter	Meter
14RLS720785.las	Meter	Meter
14RLS720800.las	Meter	Meter
14RLS720815.las	Meter	Meter
14RLS720830.las	Meter	Meter
14RLS720845.las	Meter	Meter
14RLS720860.las	Meter	Meter
14RLS720875.las	Meter	Meter
14RLS720890.las	Meter	Meter
14RLS720905.las	Meter	Meter
14RLS720920.las	Meter	Meter
14RLS720935.las	Meter	Meter
14RLS720950.las	Meter	Meter
14RLS720965.las	Meter	Meter
14RLS720980.las	Meter	Meter
14RLS720995.las	Meter	Meter
14RLS735500.las	Meter	Meter
14RLS735515.las	Meter	Meter
14RLS735530.las	Meter	Meter
14RLS735545.las	Meter	Meter
14RLS735560.las	Meter	Meter
14RLS735575.las	Meter	Meter
14RLS735590.las	Meter	Meter
14RLS735605.las	Meter	Meter
14RLS735620.las	Meter	Meter
14RLS735635.las	Meter	Meter
14RLS735650.las	Meter	Meter
14RLS735665.las	Meter	Meter
14RLS735680.las	Meter	Meter
14RLS735695.las	Meter	Meter
14RLS735710.las	Meter	Meter
14RLS735725.las	Meter	Meter
14RLS735740.las	Meter	Meter
14RLS735755.las	Meter	Meter
14RLS735770.las	Meter	Meter
14RLS735785.las	Meter	Meter
14RLS735800.las	Meter	Meter
14RLS735815.las	Meter	Meter
14RLS735830.las	Meter	Meter
14RLS735845.las	Meter	Meter
14RLS735860.las	Meter	Meter
14RLS735875.las	Meter	Meter
14RLS735890.las	Meter	Meter
14RLS735905.las	Meter	Meter
14RLS735920.las	Meter	Meter
14RLS735935.las	Meter	Meter

DPH-6 Report on Units of Reference (Tiled Data) - continued

File	Horizontal Unit	Vertical Unit
14RLS735950.las	Meter	Meter
14RLS735965.las	Meter	Meter
14RLS735980.las	Meter	Meter
14RLS735995.las	Meter	Meter
14RLS750455.las	Meter	Meter
14RLS750470.las	Meter	Meter
14RLS750485.las	Meter	Meter
14RLS750500.las	Meter	Meter
14RLS750515.las	Meter	Meter
14RLS750530.las	Meter	Meter
14RLS750545.las	Meter	Meter
14RLS750560.las	Meter	Meter
14RLS750575.las	Meter	Meter
14RLS750590.las	Meter	Meter
14RLS750605.las	Meter	Meter
14RLS750620.las	Meter	Meter
14RLS750635.las	Meter	Meter
14RLS750650.las	Meter	Meter
14RLS750665.las	Meter	Meter
14RLS750680.las	Meter	Meter
14RLS750695.las	Meter	Meter
14RLS750710.las	Meter	Meter
14RLS750725.las	Meter	Meter
14RLS750740.las	Meter	Meter
14RLS750755.las	Meter	Meter
14RLS750770.las	Meter	Meter
14RLS750785.las	Meter	Meter
14RLS750800.las	Meter	Meter
14RLS750815.las	Meter	Meter
14RLS750830.las	Meter	Meter
14RLS750845.las	Meter	Meter
14RLS750860.las	Meter	Meter
14RLS750875.las	Meter	Meter
14RLS750890.las	Meter	Meter
14RLS750905.las	Meter	Meter
14RLS750920.las	Meter	Meter
14RLS750935.las	Meter	Meter
14RLS750950.las	Meter	Meter
14RLS750965.las	Meter	Meter
14RLS750980.las	Meter	Meter
14RLS750995.las	Meter	Meter
14RLS765440.las	Meter	Meter
14RLS765455.las	Meter	Meter
14RLS765470.las	Meter	Meter
14RLS765485.las	Meter	Meter
14RLS765500.las	Meter	Meter
14RLS765515.las	Meter	Meter

DPH-6 Report on Units of Reference (Tiled Data) - continued

File	Horizontal Unit	Vertical Unit
14RLS765530.las	Meter	Meter
14RLS765545.las	Meter	Meter
14RLS765560.las	Meter	Meter
14RLS765575.las	Meter	Meter
14RLS765590.las	Meter	Meter
14RLS765605.las	Meter	Meter
14RLS765620.las	Meter	Meter
14RLS765635.las	Meter	Meter
14RLS765650.las	Meter	Meter
14RLS765665.las	Meter	Meter
14RLS765680.las	Meter	Meter
14RLS765695.las	Meter	Meter
14RLS765710.las	Meter	Meter
14RLS765725.las	Meter	Meter
14RLS765740.las	Meter	Meter
14RLS765755.las	Meter	Meter
14RLS765770.las	Meter	Meter
14RLS765785.las	Meter	Meter
14RLS765800.las	Meter	Meter
14RLS765815.las	Meter	Meter
14RLS765830.las	Meter	Meter
14RLS765845.las	Meter	Meter
14RLS765860.las	Meter	Meter
14RLS765875.las	Meter	Meter
14RLS765890.las	Meter	Meter
14RLS765905.las	Meter	Meter
14RLS765920.las	Meter	Meter
14RLS765935.las	Meter	Meter
14RLS765950.las	Meter	Meter
14RLS765965.las	Meter	Meter
14RLS765980.las	Meter	Meter
14RLS765995.las	Meter	Meter
14RLS780350.las	Meter	Meter
14RLS780365.las	Meter	Meter
14RLS780380.las	Meter	Meter
14RLS780395.las	Meter	Meter
14RLS780410.las	Meter	Meter
14RLS780425.las	Meter	Meter
14RLS780440.las	Meter	Meter
14RLS780455.las	Meter	Meter
14RLS780470.las	Meter	Meter
14RLS780485.las	Meter	Meter
14RLS780500.las	Meter	Meter
14RLS780515.las	Meter	Meter
14RLS780530.las	Meter	Meter
14RLS780545.las	Meter	Meter
14RLS780560.las	Meter	Meter

DPH-6 Report on Units of Reference (Tiled Data) - continued

File	Horizontal Unit	Vertical Unit
14RLS780575.las	Meter	Meter
14RLS780590.las	Meter	Meter
14RLS780605.las	Meter	Meter
14RLS780620.las	Meter	Meter
14RLS780635.las	Meter	Meter
14RLS780650.las	Meter	Meter
14RLS780665.las	Meter	Meter
14RLS780680.las	Meter	Meter
14RLS780695.las	Meter	Meter
14RLS780710.las	Meter	Meter
14RLS780725.las	Meter	Meter
14RLS780740.las	Meter	Meter
14RLS780755.las	Meter	Meter
14RLS780770.las	Meter	Meter
14RLS780785.las	Meter	Meter
14RLS780800.las	Meter	Meter
14RLS780815.las	Meter	Meter
14RLS780830.las	Meter	Meter
14RLS780845.las	Meter	Meter
14RLS780860.las	Meter	Meter
14RLS780875.las	Meter	Meter
14RLS780890.las	Meter	Meter
14RLS780905.las	Meter	Meter
14RLS780920.las	Meter	Meter
14RLS780935.las	Meter	Meter
14RLS780950.las	Meter	Meter
14RLS780965.las	Meter	Meter
14RLS780980.las	Meter	Meter
14RLS780995.las	Meter	Meter
14RLS795305.las	Meter	Meter
14RLS795320.las	Meter	Meter
14RLS795335.las	Meter	Meter
14RLS795350.las	Meter	Meter
14RLS795365.las	Meter	Meter
14RLS795380.las	Meter	Meter
14RLS795395.las	Meter	Meter
14RLS795410.las	Meter	Meter
14RLS795425.las	Meter	Meter
14RLS795440.las	Meter	Meter
14RLS795455.las	Meter	Meter
14RLS795470.las	Meter	Meter
14RLS795485.las	Meter	Meter
14RLS795500.las	Meter	Meter
14RLS795515.las	Meter	Meter
14RLS795530.las	Meter	Meter
14RLS795545.las	Meter	Meter
14RLS795560.las	Meter	Meter

DPH-6 Report on Units of Reference (Tiled Data) - continued

File	Horizontal Unit	Vertical Unit
14RLS795575.las	Meter	Meter
14RLS795590.las	Meter	Meter
14RLS795605.las	Meter	Meter
14RLS795620.las	Meter	Meter
14RLS795635.las	Meter	Meter
14RLS795650.las	Meter	Meter
14RLS795665.las	Meter	Meter
14RLS795680.las	Meter	Meter
14RLS795695.las	Meter	Meter
14RLS795710.las	Meter	Meter
14RLS795725.las	Meter	Meter
14RLS795740.las	Meter	Meter
14RLS795755.las	Meter	Meter
14RLS795770.las	Meter	Meter
14RLS795785.las	Meter	Meter
14RLS795800.las	Meter	Meter
14RLS795815.las	Meter	Meter
14RLS795830.las	Meter	Meter
14RLS795845.las	Meter	Meter
14RLS795860.las	Meter	Meter
14RLS795875.las	Meter	Meter
14RLS795890.las	Meter	Meter
14RLS795905.las	Meter	Meter
14RLS795920.las	Meter	Meter
14RLS795935.las	Meter	Meter
14RLS795950.las	Meter	Meter
14RLS795965.las	Meter	Meter
14RLS795980.las	Meter	Meter
14RLS795995.las	Meter	Meter
14RLS810275.las	Meter	Meter
14RLS810290.las	Meter	Meter
14RLS810305.las	Meter	Meter
14RLS810320.las	Meter	Meter
14RLS810335.las	Meter	Meter
14RLS810350.las	Meter	Meter
14RLS810365.las	Meter	Meter
14RLS810380.las	Meter	Meter
14RLS810395.las	Meter	Meter
14RLS810410.las	Meter	Meter
14RLS810425.las	Meter	Meter
14RLS810440.las	Meter	Meter
14RLS810455.las	Meter	Meter
14RLS810470.las	Meter	Meter
14RLS810485.las	Meter	Meter
14RLS810500.las	Meter	Meter
14RLS810515.las	Meter	Meter
14RLS810530.las	Meter	Meter

DPH-6 Report on Units of Reference (Tiled Data) - continued

File	Horizontal Unit	Vertical Unit
14RLS810545.las	Meter	Meter
14RLS810560.las	Meter	Meter
14RLS810575.las	Meter	Meter
14RLS810590.las	Meter	Meter
14RLS810605.las	Meter	Meter
14RLS810620.las	Meter	Meter
14RLS810635.las	Meter	Meter
14RLS810650.las	Meter	Meter
14RLS810665.las	Meter	Meter
14RLS810680.las	Meter	Meter
14RLS810695.las	Meter	Meter
14RLS810710.las	Meter	Meter
14RLS810725.las	Meter	Meter
14RLS810740.las	Meter	Meter
14RLS810755.las	Meter	Meter
14RLS810770.las	Meter	Meter
14RLS810785.las	Meter	Meter
14RLS810800.las	Meter	Meter
14RLS810815.las	Meter	Meter
14RLS810830.las	Meter	Meter
14RLS810845.las	Meter	Meter
14RLS810860.las	Meter	Meter
14RLS810875.las	Meter	Meter
14RLS810890.las	Meter	Meter
14RLS810905.las	Meter	Meter
14RLS810920.las	Meter	Meter
14RLS810935.las	Meter	Meter
14RLS810950.las	Meter	Meter
14RLS810965.las	Meter	Meter
14RLS810980.las	Meter	Meter
14RLS810995.las	Meter	Meter
14RLS825260.las	Meter	Meter
14RLS825275.las	Meter	Meter
14RLS825290.las	Meter	Meter
14RLS825305.las	Meter	Meter
14RLS825320.las	Meter	Meter
14RLS825335.las	Meter	Meter
14RLS825350.las	Meter	Meter
14RLS825365.las	Meter	Meter
14RLS825380.las	Meter	Meter
14RLS825395.las	Meter	Meter
14RLS825410.las	Meter	Meter
14RLS825425.las	Meter	Meter
14RLS825440.las	Meter	Meter
14RLS825455.las	Meter	Meter
14RLS825470.las	Meter	Meter
14RLS825485.las	Meter	Meter

DPH-6 Report on Units of Reference (Tiled Data) - continued

File	Horizontal Unit	Vertical Unit
14RLS825500.las	Meter	Meter
14RLS825515.las	Meter	Meter
14RLS825530.las	Meter	Meter
14RLS825545.las	Meter	Meter
14RLS825560.las	Meter	Meter
14RLS825575.las	Meter	Meter
14RLS825590.las	Meter	Meter
14RLS825605.las	Meter	Meter
14RLS825620.las	Meter	Meter
14RLS825635.las	Meter	Meter
14RLS825650.las	Meter	Meter
14RLS825665.las	Meter	Meter
14RLS825680.las	Meter	Meter
14RLS825695.las	Meter	Meter
14RLS825710.las	Meter	Meter
14RLS825725.las	Meter	Meter
14RLS825740.las	Meter	Meter
14RLS825755.las	Meter	Meter
14RLS825770.las	Meter	Meter
14RLS825785.las	Meter	Meter
14RLS825800.las	Meter	Meter
14RLS825815.las	Meter	Meter
14RLS825830.las	Meter	Meter
14RLS825845.las	Meter	Meter
14RLS825860.las	Meter	Meter
14RLS825875.las	Meter	Meter
14RLS825890.las	Meter	Meter
14RLS825905.las	Meter	Meter
14RLS825920.las	Meter	Meter
14RLS825935.las	Meter	Meter
14RLS825950.las	Meter	Meter
14RLS825965.las	Meter	Meter
14RLS825980.las	Meter	Meter
14RLS825995.las	Meter	Meter
14RLS840245.las	Meter	Meter
14RLS840260.las	Meter	Meter
14RLS840275.las	Meter	Meter
14RLS840290.las	Meter	Meter
14RLS840305.las	Meter	Meter
14RLS840320.las	Meter	Meter
14RLS840335.las	Meter	Meter
14RLS840350.las	Meter	Meter
14RLS840365.las	Meter	Meter
14RLS840380.las	Meter	Meter
14RLS840395.las	Meter	Meter
14RLS840410.las	Meter	Meter
14RLS840425.las	Meter	Meter

DPH-6 Report on Units of Reference (Tiled Data) - continued

File	Horizontal Unit	Vertical Unit
14RLS840440.las	Meter	Meter
14RLS840455.las	Meter	Meter
14RLS840470.las	Meter	Meter
14RLS840485.las	Meter	Meter
14RLS840500.las	Meter	Meter
14RLS840515.las	Meter	Meter
14RLS840530.las	Meter	Meter
14RLS840545.las	Meter	Meter
14RLS840560.las	Meter	Meter
14RLS840575.las	Meter	Meter
14RLS840590.las	Meter	Meter
14RLS840605.las	Meter	Meter
14RLS840620.las	Meter	Meter
14RLS840635.las	Meter	Meter
14RLS840650.las	Meter	Meter
14RLS840665.las	Meter	Meter
14RLS840680.las	Meter	Meter
14RLS840695.las	Meter	Meter
14RLS840710.las	Meter	Meter
14RLS840725.las	Meter	Meter
14RLS840740.las	Meter	Meter
14RLS840755.las	Meter	Meter
14RLS840770.las	Meter	Meter
14RLS840785.las	Meter	Meter
14RLS840800.las	Meter	Meter
14RLS840815.las	Meter	Meter
14RLS840830.las	Meter	Meter
14RLS840845.las	Meter	Meter
14RLS840860.las	Meter	Meter
14RLS840875.las	Meter	Meter
14RLS840890.las	Meter	Meter
14RLS840905.las	Meter	Meter
14RLS840920.las	Meter	Meter
14RLS840935.las	Meter	Meter
14RLS840950.las	Meter	Meter
14RLS840965.las	Meter	Meter
14RLS840980.las	Meter	Meter
14RLS840995.las	Meter	Meter
14RLS855245.las	Meter	Meter
14RLS855260.las	Meter	Meter
14RLS855275.las	Meter	Meter
14RLS855290.las	Meter	Meter
14RLS855305.las	Meter	Meter
14RLS855320.las	Meter	Meter
14RLS855335.las	Meter	Meter
14RLS855350.las	Meter	Meter
14RLS855365.las	Meter	Meter

DPH-6 Report on Units of Reference (Tiled Data) - continued

File	Horizontal Unit	Vertical Unit
14RLS855380.las	Meter	Meter
14RLS855395.las	Meter	Meter
14RLS855410.las	Meter	Meter
14RLS855425.las	Meter	Meter
14RLS855440.las	Meter	Meter
14RLS855455.las	Meter	Meter
14RLS855470.las	Meter	Meter
14RLS855485.las	Meter	Meter
14RLS855500.las	Meter	Meter
14RLS855515.las	Meter	Meter
14RLS855530.las	Meter	Meter
14RLS855545.las	Meter	Meter
14RLS855560.las	Meter	Meter
14RLS855575.las	Meter	Meter
14RLS855590.las	Meter	Meter
14RLS855605.las	Meter	Meter
14RLS855620.las	Meter	Meter
14RLS855635.las	Meter	Meter
14RLS855650.las	Meter	Meter
14RLS855665.las	Meter	Meter
14RLS855680.las	Meter	Meter
14RLS855695.las	Meter	Meter
14RLS855710.las	Meter	Meter
14RLS855725.las	Meter	Meter
14RLS855740.las	Meter	Meter
14RLS855755.las	Meter	Meter
14RLS855770.las	Meter	Meter
14RLS855785.las	Meter	Meter
14RLS855800.las	Meter	Meter
14RLS855815.las	Meter	Meter
14RLS855830.las	Meter	Meter
14RLS855845.las	Meter	Meter
14RLS855860.las	Meter	Meter
14RLS855875.las	Meter	Meter
14RLS855890.las	Meter	Meter
14RLS855905.las	Meter	Meter
14RLS855920.las	Meter	Meter
14RLS855935.las	Meter	Meter
14RLS855950.las	Meter	Meter
14RLS855965.las	Meter	Meter
14RLS855980.las	Meter	Meter
14RLS855995.las	Meter	Meter
14RLS870230.las	Meter	Meter
14RLS870245.las	Meter	Meter
14RLS870260.las	Meter	Meter
14RLS870275.las	Meter	Meter
14RLS870290.las	Meter	Meter

DPH-6 Report on Units of Reference (Tiled Data) - continued

File	Horizontal Unit	Vertical Unit
14RLS870305.las	Meter	Meter
14RLS870320.las	Meter	Meter
14RLS870335.las	Meter	Meter
14RLS870350.las	Meter	Meter
14RLS870365.las	Meter	Meter
14RLS870380.las	Meter	Meter
14RLS870395.las	Meter	Meter
14RLS870410.las	Meter	Meter
14RLS870425.las	Meter	Meter
14RLS870440.las	Meter	Meter
14RLS870455.las	Meter	Meter
14RLS870470.las	Meter	Meter
14RLS870485.las	Meter	Meter
14RLS870500.las	Meter	Meter
14RLS870515.las	Meter	Meter
14RLS870530.las	Meter	Meter
14RLS870545.las	Meter	Meter
14RLS870560.las	Meter	Meter
14RLS870575.las	Meter	Meter
14RLS870590.las	Meter	Meter
14RLS870605.las	Meter	Meter
14RLS870620.las	Meter	Meter
14RLS870635.las	Meter	Meter
14RLS870650.las	Meter	Meter
14RLS870665.las	Meter	Meter
14RLS870680.las	Meter	Meter
14RLS870695.las	Meter	Meter
14RLS870710.las	Meter	Meter
14RLS870725.las	Meter	Meter
14RLS870740.las	Meter	Meter
14RLS870755.las	Meter	Meter
14RLS870770.las	Meter	Meter
14RLS870785.las	Meter	Meter
14RLS870800.las	Meter	Meter
14RLS870815.las	Meter	Meter
14RLS870830.las	Meter	Meter
14RLS870845.las	Meter	Meter
14RLS870860.las	Meter	Meter
14RLS870875.las	Meter	Meter
14RLS870890.las	Meter	Meter
14RLS870905.las	Meter	Meter
14RLS870920.las	Meter	Meter
14RLS870935.las	Meter	Meter
14RLS870950.las	Meter	Meter
14RLS870965.las	Meter	Meter
14RLS870980.las	Meter	Meter
14RLS870995.las	Meter	Meter

DPH-6 Report on Units of Reference (Tiled Data) - continued

File	Horizontal Unit	Vertical Unit
14RLS885215.las	Meter	Meter
14RLS885230.las	Meter	Meter
14RLS885245.las	Meter	Meter
14RLS885260.las	Meter	Meter
14RLS885275.las	Meter	Meter
14RLS885290.las	Meter	Meter
14RLS885305.las	Meter	Meter
14RLS885320.las	Meter	Meter
14RLS885335.las	Meter	Meter
14RLS885350.las	Meter	Meter
14RLS885365.las	Meter	Meter
14RLS885380.las	Meter	Meter
14RLS885395.las	Meter	Meter
14RLS885410.las	Meter	Meter
14RLS885425.las	Meter	Meter
14RLS885440.las	Meter	Meter
14RLS885455.las	Meter	Meter
14RLS885470.las	Meter	Meter
14RLS885485.las	Meter	Meter
14RLS885500.las	Meter	Meter
14RLS885515.las	Meter	Meter
14RLS885530.las	Meter	Meter
14RLS885545.las	Meter	Meter
14RLS885560.las	Meter	Meter
14RLS885575.las	Meter	Meter
14RLS885590.las	Meter	Meter
14RLS885605.las	Meter	Meter
14RLS885620.las	Meter	Meter
14RLS885635.las	Meter	Meter
14RLS885650.las	Meter	Meter
14RLS885665.las	Meter	Meter
14RLS885680.las	Meter	Meter
14RLS885695.las	Meter	Meter
14RLS885710.las	Meter	Meter
14RLS885725.las	Meter	Meter
14RLS885740.las	Meter	Meter
14RLS885755.las	Meter	Meter
14RLS885770.las	Meter	Meter
14RLS885785.las	Meter	Meter
14RLS885800.las	Meter	Meter
14RLS885815.las	Meter	Meter
14RLS885830.las	Meter	Meter
14RLS885845.las	Meter	Meter
14RLS885860.las	Meter	Meter
14RLS885875.las	Meter	Meter
14RLS885890.las	Meter	Meter
14RLS885905.las	Meter	Meter

DPH-6 Report on Units of Reference (Tiled Data) - continued

File	Horizontal Unit	Vertical Unit
14RLS885920.las	Meter	Meter
14RLS885935.las	Meter	Meter
14RLS885950.las	Meter	Meter
14RLS885965.las	Meter	Meter
14RLS885980.las	Meter	Meter
14RLS885995.las	Meter	Meter
14RLS900215.las	Meter	Meter
14RLS900230.las	Meter	Meter
14RLS900245.las	Meter	Meter
14RLS900260.las	Meter	Meter
14RLS900275.las	Meter	Meter
14RLS900290.las	Meter	Meter
14RLS900305.las	Meter	Meter
14RLS900320.las	Meter	Meter
14RLS900335.las	Meter	Meter
14RLS900350.las	Meter	Meter
14RLS900365.las	Meter	Meter
14RLS900380.las	Meter	Meter
14RLS900395.las	Meter	Meter
14RLS900410.las	Meter	Meter
14RLS900425.las	Meter	Meter
14RLS900440.las	Meter	Meter
14RLS900455.las	Meter	Meter
14RLS900470.las	Meter	Meter
14RLS900485.las	Meter	Meter
14RLS900500.las	Meter	Meter
14RLS900515.las	Meter	Meter
14RLS900530.las	Meter	Meter
14RLS900545.las	Meter	Meter
14RLS900560.las	Meter	Meter
14RLS900575.las	Meter	Meter
14RLS900590.las	Meter	Meter
14RLS900605.las	Meter	Meter
14RLS900620.las	Meter	Meter
14RLS900635.las	Meter	Meter
14RLS900650.las	Meter	Meter
14RLS900665.las	Meter	Meter
14RLS900680.las	Meter	Meter
14RLS900695.las	Meter	Meter
14RLS900710.las	Meter	Meter
14RLS900725.las	Meter	Meter
14RLS900740.las	Meter	Meter
14RLS900755.las	Meter	Meter
14RLS900770.las	Meter	Meter
14RLS900785.las	Meter	Meter
14RLS900800.las	Meter	Meter
14RLS900815.las	Meter	Meter

DPH-6 Report on Units of Reference (Tiled Data) - continued

File	Horizontal Unit	Vertical Unit
14RLS900830.las	Meter	Meter
14RLS900845.las	Meter	Meter
14RLS900860.las	Meter	Meter
14RLS900875.las	Meter	Meter
14RLS900890.las	Meter	Meter
14RLS900905.las	Meter	Meter
14RLS900920.las	Meter	Meter
14RLS900935.las	Meter	Meter
14RLS900950.las	Meter	Meter
14RLS900965.las	Meter	Meter
14RLS900980.las	Meter	Meter
14RLS900995.las	Meter	Meter
14RLS915200.las	Meter	Meter
14RLS915215.las	Meter	Meter
14RLS915230.las	Meter	Meter
14RLS915245.las	Meter	Meter
14RLS915260.las	Meter	Meter
14RLS915275.las	Meter	Meter
14RLS915290.las	Meter	Meter
14RLS915305.las	Meter	Meter
14RLS915320.las	Meter	Meter
14RLS915335.las	Meter	Meter
14RLS915350.las	Meter	Meter
14RLS915365.las	Meter	Meter
14RLS915380.las	Meter	Meter
14RLS915395.las	Meter	Meter
14RLS915410.las	Meter	Meter
14RLS915425.las	Meter	Meter
14RLS915440.las	Meter	Meter
14RLS915455.las	Meter	Meter
14RLS915470.las	Meter	Meter
14RLS915485.las	Meter	Meter
14RLS915500.las	Meter	Meter
14RLS915515.las	Meter	Meter
14RLS915530.las	Meter	Meter
14RLS915545.las	Meter	Meter
14RLS915560.las	Meter	Meter
14RLS915575.las	Meter	Meter
14RLS915590.las	Meter	Meter
14RLS915605.las	Meter	Meter
14RLS915620.las	Meter	Meter
14RLS915635.las	Meter	Meter
14RLS915650.las	Meter	Meter
14RLS915665.las	Meter	Meter
14RLS915680.las	Meter	Meter
14RLS915695.las	Meter	Meter
14RLS915710.las	Meter	Meter

DPH-6 Report on Units of Reference (Tiled Data) - continued

File	Horizontal Unit	Vertical Unit
14RLS915725.las	Meter	Meter
14RLS915740.las	Meter	Meter
14RLS915755.las	Meter	Meter
14RLS915770.las	Meter	Meter
14RLS915785.las	Meter	Meter
14RLS915800.las	Meter	Meter
14RLS915815.las	Meter	Meter
14RLS915830.las	Meter	Meter
14RLS915845.las	Meter	Meter
14RLS915860.las	Meter	Meter
14RLS915875.las	Meter	Meter
14RLS915890.las	Meter	Meter
14RLS915905.las	Meter	Meter
14RLS915920.las	Meter	Meter
14RLS915935.las	Meter	Meter
14RLS915950.las	Meter	Meter
14RLS915965.las	Meter	Meter
14RLS915980.las	Meter	Meter
14RLS915995.las	Meter	Meter
14RLS930185.las	Meter	Meter
14RLS930200.las	Meter	Meter
14RLS930215.las	Meter	Meter
14RLS930230.las	Meter	Meter
14RLS930245.las	Meter	Meter
14RLS930260.las	Meter	Meter
14RLS930275.las	Meter	Meter
14RLS930290.las	Meter	Meter
14RLS930305.las	Meter	Meter
14RLS930320.las	Meter	Meter
14RLS930335.las	Meter	Meter
14RLS930350.las	Meter	Meter
14RLS930365.las	Meter	Meter
14RLS930380.las	Meter	Meter
14RLS930395.las	Meter	Meter
14RLS930410.las	Meter	Meter
14RLS930425.las	Meter	Meter
14RLS930440.las	Meter	Meter
14RLS930455.las	Meter	Meter
14RLS930470.las	Meter	Meter
14RLS930485.las	Meter	Meter
14RLS930500.las	Meter	Meter
14RLS930515.las	Meter	Meter
14RLS930530.las	Meter	Meter
14RLS930545.las	Meter	Meter
14RLS930560.las	Meter	Meter
14RLS930575.las	Meter	Meter
14RLS930590.las	Meter	Meter

DPH-6 Report on Units of Reference (Tiled Data) - continued

File	Horizontal Unit	Vertical Unit
14RLS930605.las	Meter	Meter
14RLS930620.las	Meter	Meter
14RLS930635.las	Meter	Meter
14RLS930650.las	Meter	Meter
14RLS930665.las	Meter	Meter
14RLS930680.las	Meter	Meter
14RLS930695.las	Meter	Meter
14RLS930710.las	Meter	Meter
14RLS930725.las	Meter	Meter
14RLS930740.las	Meter	Meter
14RLS930755.las	Meter	Meter
14RLS930770.las	Meter	Meter
14RLS930785.las	Meter	Meter
14RLS930800.las	Meter	Meter
14RLS930815.las	Meter	Meter
14RLS930830.las	Meter	Meter
14RLS930845.las	Meter	Meter
14RLS930860.las	Meter	Meter
14RLS930875.las	Meter	Meter
14RLS930890.las	Meter	Meter
14RLS930905.las	Meter	Meter
14RLS930920.las	Meter	Meter
14RLS930935.las	Meter	Meter
14RLS930950.las	Meter	Meter
14RLS930965.las	Meter	Meter
14RLS930980.las	Meter	Meter
14RLS930995.las	Meter	Meter
14RLS945185.las	Meter	Meter
14RLS945200.las	Meter	Meter
14RLS945215.las	Meter	Meter
14RLS945230.las	Meter	Meter
14RLS945245.las	Meter	Meter
14RLS945260.las	Meter	Meter
14RLS945275.las	Meter	Meter
14RLS945290.las	Meter	Meter
14RLS945305.las	Meter	Meter
14RLS945320.las	Meter	Meter
14RLS945335.las	Meter	Meter
14RLS945350.las	Meter	Meter
14RLS945365.las	Meter	Meter
14RLS945380.las	Meter	Meter
14RLS945395.las	Meter	Meter
14RLS945410.las	Meter	Meter
14RLS945425.las	Meter	Meter
14RLS945440.las	Meter	Meter
14RLS945455.las	Meter	Meter
14RLS945470.las	Meter	Meter

DPH-6 Report on Units of Reference (Tiled Data) - continued

File	Horizontal Unit	Vertical Unit
14RLS945485.las	Meter	Meter
14RLS945500.las	Meter	Meter
14RLS945515.las	Meter	Meter
14RLS945530.las	Meter	Meter
14RLS945545.las	Meter	Meter
14RLS945560.las	Meter	Meter
14RLS945575.las	Meter	Meter
14RLS945590.las	Meter	Meter
14RLS945605.las	Meter	Meter
14RLS945620.las	Meter	Meter
14RLS945635.las	Meter	Meter
14RLS945650.las	Meter	Meter
14RLS945665.las	Meter	Meter
14RLS945680.las	Meter	Meter
14RLS945695.las	Meter	Meter
14RLS945710.las	Meter	Meter
14RLS945725.las	Meter	Meter
14RLS945740.las	Meter	Meter
14RLS945755.las	Meter	Meter
14RLS945770.las	Meter	Meter
14RLS945785.las	Meter	Meter
14RLS945800.las	Meter	Meter
14RLS945815.las	Meter	Meter
14RLS945830.las	Meter	Meter
14RLS945845.las	Meter	Meter
14RLS945860.las	Meter	Meter
14RLS945875.las	Meter	Meter
14RLS945890.las	Meter	Meter
14RLS945905.las	Meter	Meter
14RLS945920.las	Meter	Meter
14RLS945935.las	Meter	Meter
14RLS945950.las	Meter	Meter
14RLS945965.las	Meter	Meter
14RLS945980.las	Meter	Meter
14RLS945995.las	Meter	Meter
14RLS960185.las	Meter	Meter
14RLS960200.las	Meter	Meter
14RLS960215.las	Meter	Meter
14RLS960230.las	Meter	Meter
14RLS960245.las	Meter	Meter
14RLS960260.las	Meter	Meter
14RLS960275.las	Meter	Meter
14RLS960290.las	Meter	Meter
14RLS960305.las	Meter	Meter
14RLS960320.las	Meter	Meter
14RLS960335.las	Meter	Meter
14RLS960350.las	Meter	Meter

DPH-6 Report on Units of Reference (Tiled Data) - continued

File	Horizontal Unit	Vertical Unit
14RLS960365.las	Meter	Meter
14RLS960380.las	Meter	Meter
14RLS960395.las	Meter	Meter
14RLS960410.las	Meter	Meter
14RLS960425.las	Meter	Meter
14RLS960440.las	Meter	Meter
14RLS960455.las	Meter	Meter
14RLS960470.las	Meter	Meter
14RLS960485.las	Meter	Meter
14RLS960500.las	Meter	Meter
14RLS960515.las	Meter	Meter
14RLS960530.las	Meter	Meter
14RLS960545.las	Meter	Meter
14RLS960560.las	Meter	Meter
14RLS960575.las	Meter	Meter
14RLS960590.las	Meter	Meter
14RLS960605.las	Meter	Meter
14RLS960620.las	Meter	Meter
14RLS960635.las	Meter	Meter
14RLS960650.las	Meter	Meter
14RLS960665.las	Meter	Meter
14RLS960680.las	Meter	Meter
14RLS960695.las	Meter	Meter
14RLS960710.las	Meter	Meter
14RLS960725.las	Meter	Meter
14RLS960740.las	Meter	Meter
14RLS960755.las	Meter	Meter
14RLS960770.las	Meter	Meter
14RLS960785.las	Meter	Meter
14RLS960800.las	Meter	Meter
14RLS960815.las	Meter	Meter
14RLS960830.las	Meter	Meter
14RLS960845.las	Meter	Meter
14RLS960860.las	Meter	Meter
14RLS960875.las	Meter	Meter
14RLS960890.las	Meter	Meter
14RLS960905.las	Meter	Meter
14RLS960920.las	Meter	Meter
14RLS960935.las	Meter	Meter
14RLS960950.las	Meter	Meter
14RLS960965.las	Meter	Meter
14RLS960980.las	Meter	Meter
14RLS960995.las	Meter	Meter
14RLS975185.las	Meter	Meter
14RLS975200.las	Meter	Meter
14RLS975215.las	Meter	Meter
14RLS975230.las	Meter	Meter

DPH-6 Report on Units of Reference (Tiled Data) - continued

File	Horizontal Unit	Vertical Unit
14RLS975245.las	Meter	Meter
14RLS975260.las	Meter	Meter
14RLS975275.las	Meter	Meter
14RLS975290.las	Meter	Meter
14RLS975305.las	Meter	Meter
14RLS975320.las	Meter	Meter
14RLS975335.las	Meter	Meter
14RLS975350.las	Meter	Meter
14RLS975365.las	Meter	Meter
14RLS975380.las	Meter	Meter
14RLS975395.las	Meter	Meter
14RLS975410.las	Meter	Meter
14RLS975425.las	Meter	Meter
14RLS975440.las	Meter	Meter
14RLS975455.las	Meter	Meter
14RLS975470.las	Meter	Meter
14RLS975485.las	Meter	Meter
14RLS975500.las	Meter	Meter
14RLS975515.las	Meter	Meter
14RLS975530.las	Meter	Meter
14RLS975545.las	Meter	Meter
14RLS975560.las	Meter	Meter
14RLS975575.las	Meter	Meter
14RLS975590.las	Meter	Meter
14RLS975605.las	Meter	Meter
14RLS975620.las	Meter	Meter
14RLS975635.las	Meter	Meter
14RLS975650.las	Meter	Meter
14RLS975665.las	Meter	Meter
14RLS975680.las	Meter	Meter
14RLS975695.las	Meter	Meter
14RLS975710.las	Meter	Meter
14RLS975725.las	Meter	Meter
14RLS975740.las	Meter	Meter
14RLS975755.las	Meter	Meter
14RLS975770.las	Meter	Meter
14RLS975785.las	Meter	Meter
14RLS975800.las	Meter	Meter
14RLS975815.las	Meter	Meter
14RLS975830.las	Meter	Meter
14RLS975845.las	Meter	Meter
14RLS975860.las	Meter	Meter
14RLS975875.las	Meter	Meter
14RLS975890.las	Meter	Meter
14RLS975905.las	Meter	Meter
14RLS975920.las	Meter	Meter
14RLS975935.las	Meter	Meter

DPH-6 Report on Units of Reference (Tiled Data) - continued

File	Horizontal Unit	Vertical Unit
14RLS975950.las	Meter	Meter
14RLS975965.las	Meter	Meter
14RLS975980.las	Meter	Meter
14RLS975995.las	Meter	Meter
14RLS990185.las	Meter	Meter
14RLS990200.las	Meter	Meter
14RLS990215.las	Meter	Meter
14RLS990230.las	Meter	Meter
14RLS990245.las	Meter	Meter
14RLS990260.las	Meter	Meter
14RLS990275.las	Meter	Meter
14RLS990290.las	Meter	Meter
14RLS990305.las	Meter	Meter
14RLS990320.las	Meter	Meter
14RLS990335.las	Meter	Meter
14RLS990350.las	Meter	Meter
14RLS990365.las	Meter	Meter
14RLS990380.las	Meter	Meter
14RLS990395.las	Meter	Meter
14RLS990410.las	Meter	Meter
14RLS990425.las	Meter	Meter
14RLS990440.las	Meter	Meter
14RLS990455.las	Meter	Meter
14RLS990470.las	Meter	Meter
14RLS990485.las	Meter	Meter
14RLS990500.las	Meter	Meter
14RLS990515.las	Meter	Meter
14RLS990530.las	Meter	Meter
14RLS990545.las	Meter	Meter
14RLS990560.las	Meter	Meter
14RLS990575.las	Meter	Meter
14RLS990590.las	Meter	Meter
14RLS990605.las	Meter	Meter
14RLS990620.las	Meter	Meter
14RLS990635.las	Meter	Meter
14RLS990650.las	Meter	Meter
14RLS990665.las	Meter	Meter
14RLS990680.las	Meter	Meter
14RLS990695.las	Meter	Meter
14RLS990710.las	Meter	Meter
14RLS990725.las	Meter	Meter
14RLS990740.las	Meter	Meter
14RLS990755.las	Meter	Meter
14RLS990770.las	Meter	Meter
14RLS990785.las	Meter	Meter
14RLS990800.las	Meter	Meter
14RLS990815.las	Meter	Meter

DPH-6 Report on Units of Reference (Tiled Data) - continued

File	Horizontal Unit	Vertical Unit
14RLS990830.las	Meter	Meter
14RLS990845.las	Meter	Meter
14RLS990860.las	Meter	Meter
14RLS990875.las	Meter	Meter
14RLS990890.las	Meter	Meter
14RLS990905.las	Meter	Meter
14RLS990920.las	Meter	Meter
14RLS990935.las	Meter	Meter
14RLS990950.las	Meter	Meter
14RLS990965.las	Meter	Meter
14RLS990980.las	Meter	Meter
14RLS990995.las	Meter	Meter
14RLT465025.las	Meter	Meter
14RLT465040.las	Meter	Meter
14RLT465055.las	Meter	Meter
14RLT465070.las	Meter	Meter
14RLT480010.las	Meter	Meter
14RLT480025.las	Meter	Meter
14RLT480040.las	Meter	Meter
14RLT480055.las	Meter	Meter
14RLT480070.las	Meter	Meter
14RLT495010.las	Meter	Meter
14RLT495025.las	Meter	Meter
14RLT495040.las	Meter	Meter
14RLT495055.las	Meter	Meter
14RLT495070.las	Meter	Meter
14RLT510010.las	Meter	Meter
14RLT510025.las	Meter	Meter
14RLT510040.las	Meter	Meter
14RLT510055.las	Meter	Meter
14RLT510070.las	Meter	Meter
14RLT525010.las	Meter	Meter
14RLT525025.las	Meter	Meter
14RLT525040.las	Meter	Meter
14RLT525055.las	Meter	Meter
14RLT525070.las	Meter	Meter
14RLT540010.las	Meter	Meter
14RLT540025.las	Meter	Meter
14RLT540040.las	Meter	Meter
14RLT540055.las	Meter	Meter
14RLT540070.las	Meter	Meter
14RLT555010.las	Meter	Meter
14RLT555025.las	Meter	Meter
14RLT555040.las	Meter	Meter
14RLT555055.las	Meter	Meter
14RLT555070.las	Meter	Meter
14RLT570010.las	Meter	Meter

DPH-6 Report on Units of Reference (Tiled Data) - continued

File	Horizontal Unit	Vertical Unit
14RLT570025.las	Meter	Meter
14RLT570040.las	Meter	Meter
14RLT570055.las	Meter	Meter
14RLT570070.las	Meter	Meter
14RLT585010.las	Meter	Meter
14RLT585025.las	Meter	Meter
14RLT585040.las	Meter	Meter
14RLT585055.las	Meter	Meter
14RLT585070.las	Meter	Meter
14RLT600010.las	Meter	Meter
14RLT600025.las	Meter	Meter
14RLT600040.las	Meter	Meter
14RLT600055.las	Meter	Meter
14RLT600070.las	Meter	Meter
14RLT615010.las	Meter	Meter
14RLT615025.las	Meter	Meter
14RLT615040.las	Meter	Meter
14RLT615055.las	Meter	Meter
14RLT615070.las	Meter	Meter
14RLT630010.las	Meter	Meter
14RLT630025.las	Meter	Meter
14RLT630040.las	Meter	Meter
14RLT630055.las	Meter	Meter
14RLT630070.las	Meter	Meter
14RLT645010.las	Meter	Meter
14RLT645025.las	Meter	Meter
14RLT645040.las	Meter	Meter
14RLT645055.las	Meter	Meter
14RLT645070.las	Meter	Meter
14RLT660010.las	Meter	Meter
14RLT660025.las	Meter	Meter
14RLT660040.las	Meter	Meter
14RLT660055.las	Meter	Meter
14RLT660070.las	Meter	Meter
14RLT675010.las	Meter	Meter
14RLT675025.las	Meter	Meter
14RLT675040.las	Meter	Meter
14RLT675055.las	Meter	Meter
14RLT675070.las	Meter	Meter
14RLT690010.las	Meter	Meter
14RLT690025.las	Meter	Meter
14RLT690040.las	Meter	Meter
14RLT690055.las	Meter	Meter
14RLT690070.las	Meter	Meter
14RLT705010.las	Meter	Meter
14RLT705025.las	Meter	Meter
14RLT705040.las	Meter	Meter

DPH-6 Report on Units of Reference (Tiled Data) - continued

File	Horizontal Unit	Vertical Unit
14RLT705055.las	Meter	Meter
14RLT705070.las	Meter	Meter
14RLT720010.las	Meter	Meter
14RLT720025.las	Meter	Meter
14RLT720040.las	Meter	Meter
14RLT720055.las	Meter	Meter
14RLT720070.las	Meter	Meter
14RLT735010.las	Meter	Meter
14RLT735025.las	Meter	Meter
14RLT735040.las	Meter	Meter
14RLT735055.las	Meter	Meter
14RLT735070.las	Meter	Meter
14RLT750010.las	Meter	Meter
14RLT750025.las	Meter	Meter
14RLT750040.las	Meter	Meter
14RLT750055.las	Meter	Meter
14RLT750070.las	Meter	Meter
14RLT765010.las	Meter	Meter
14RLT765025.las	Meter	Meter
14RLT765040.las	Meter	Meter
14RLT765055.las	Meter	Meter
14RLT765070.las	Meter	Meter
14RLT780010.las	Meter	Meter
14RLT780025.las	Meter	Meter
14RLT780040.las	Meter	Meter
14RLT780055.las	Meter	Meter
14RLT780070.las	Meter	Meter
14RLT795010.las	Meter	Meter
14RLT795025.las	Meter	Meter
14RLT795040.las	Meter	Meter
14RLT795055.las	Meter	Meter
14RLT795070.las	Meter	Meter
14RLT810010.las	Meter	Meter
14RLT810025.las	Meter	Meter
14RLT810040.las	Meter	Meter
14RLT810055.las	Meter	Meter
14RLT810070.las	Meter	Meter
14RLT825010.las	Meter	Meter
14RLT825025.las	Meter	Meter
14RLT825040.las	Meter	Meter
14RLT825055.las	Meter	Meter
14RLT825070.las	Meter	Meter
14RLT840010.las	Meter	Meter
14RLT840025.las	Meter	Meter
14RLT840040.las	Meter	Meter
14RLT840055.las	Meter	Meter
14RLT840070.las	Meter	Meter

DPH-6 Report on Units of Reference (Tiled Data) - continued

File	Horizontal Unit	Vertical Unit
14RLT855010.las	Meter	Meter
14RLT855025.las	Meter	Meter
14RLT855040.las	Meter	Meter
14RLT855055.las	Meter	Meter
14RLT855070.las	Meter	Meter
14RLT870010.las	Meter	Meter
14RLT870025.las	Meter	Meter
14RLT870040.las	Meter	Meter
14RLT870055.las	Meter	Meter
14RLT870070.las	Meter	Meter
14RLT885010.las	Meter	Meter
14RLT885025.las	Meter	Meter
14RLT885040.las	Meter	Meter
14RLT885055.las	Meter	Meter
14RLT885070.las	Meter	Meter
14RLT900010.las	Meter	Meter
14RLT900025.las	Meter	Meter
14RLT900040.las	Meter	Meter
14RLT900055.las	Meter	Meter
14RLT900070.las	Meter	Meter
14RLT915010.las	Meter	Meter
14RLT915025.las	Meter	Meter
14RLT915040.las	Meter	Meter
14RLT915055.las	Meter	Meter
14RLT915070.las	Meter	Meter
14RLT930010.las	Meter	Meter
14RLT930025.las	Meter	Meter
14RLT930040.las	Meter	Meter
14RLT930055.las	Meter	Meter
14RLT930070.las	Meter	Meter
14RLT945010.las	Meter	Meter
14RLT945025.las	Meter	Meter
14RLT945040.las	Meter	Meter
14RLT945055.las	Meter	Meter
14RLT945070.las	Meter	Meter
14RLT960010.las	Meter	Meter
14RLT960025.las	Meter	Meter
14RLT960040.las	Meter	Meter
14RLT960055.las	Meter	Meter
14RLT960070.las	Meter	Meter
14RLT975010.las	Meter	Meter
14RLT975025.las	Meter	Meter
14RLT975040.las	Meter	Meter
14RLT975055.las	Meter	Meter
14RLT975070.las	Meter	Meter
14RLT990010.las	Meter	Meter
14RLT990025.las	Meter	Meter

DPH-6 Report on Units of Reference (Tiled Data) - continued

File	Horizontal Unit	Vertical Unit
14RLT990040.las	Meter	Meter
14RLT990055.las	Meter	Meter
14RLT990070.las	Meter	Meter
14RMS005185.las	Meter	Meter
14RMS005200.las	Meter	Meter
14RMS005215.las	Meter	Meter
14RMS005230.las	Meter	Meter
14RMS005245.las	Meter	Meter
14RMS005260.las	Meter	Meter
14RMS005275.las	Meter	Meter
14RMS005290.las	Meter	Meter
14RMS005305.las	Meter	Meter
14RMS005320.las	Meter	Meter
14RMS005335.las	Meter	Meter
14RMS005350.las	Meter	Meter
14RMS005365.las	Meter	Meter
14RMS005380.las	Meter	Meter
14RMS005395.las	Meter	Meter
14RMS005410.las	Meter	Meter
14RMS005425.las	Meter	Meter
14RMS005440.las	Meter	Meter
14RMS005455.las	Meter	Meter
14RMS005470.las	Meter	Meter
14RMS005485.las	Meter	Meter
14RMS005500.las	Meter	Meter
14RMS005515.las	Meter	Meter
14RMS005530.las	Meter	Meter
14RMS005545.las	Meter	Meter
14RMS005560.las	Meter	Meter
14RMS005575.las	Meter	Meter
14RMS005590.las	Meter	Meter
14RMS005605.las	Meter	Meter
14RMS005620.las	Meter	Meter
14RMS005635.las	Meter	Meter
14RMS005650.las	Meter	Meter
14RMS005665.las	Meter	Meter
14RMS005680.las	Meter	Meter
14RMS005695.las	Meter	Meter
14RMS005710.las	Meter	Meter
14RMS005725.las	Meter	Meter
14RMS005740.las	Meter	Meter
14RMS005755.las	Meter	Meter
14RMS005770.las	Meter	Meter
14RMS005785.las	Meter	Meter
14RMS005800.las	Meter	Meter
14RMS005815.las	Meter	Meter
14RMS005830.las	Meter	Meter

DPH-6 Report on Units of Reference (Tiled Data) - continued

File	Horizontal Unit	Vertical Unit
14RMS005845.las	Meter	Meter
14RMS005860.las	Meter	Meter
14RMS005875.las	Meter	Meter
14RMS005890.las	Meter	Meter
14RMS005905.las	Meter	Meter
14RMS005920.las	Meter	Meter
14RMS005935.las	Meter	Meter
14RMS005950.las	Meter	Meter
14RMS005965.las	Meter	Meter
14RMS005980.las	Meter	Meter
14RMS005995.las	Meter	Meter
14RMS020185.las	Meter	Meter
14RMS020200.las	Meter	Meter
14RMS020215.las	Meter	Meter
14RMS020230.las	Meter	Meter
14RMS020245.las	Meter	Meter
14RMS020260.las	Meter	Meter
14RMS020275.las	Meter	Meter
14RMS020290.las	Meter	Meter
14RMS020305.las	Meter	Meter
14RMS020320.las	Meter	Meter
14RMS020335.las	Meter	Meter
14RMS020350.las	Meter	Meter
14RMS020365.las	Meter	Meter
14RMS020380.las	Meter	Meter
14RMS020395.las	Meter	Meter
14RMS020410.las	Meter	Meter
14RMS020425.las	Meter	Meter
14RMS020440.las	Meter	Meter
14RMS020455.las	Meter	Meter
14RMS020470.las	Meter	Meter
14RMS020485.las	Meter	Meter
14RMS020500.las	Meter	Meter
14RMS020515.las	Meter	Meter
14RMS020530.las	Meter	Meter
14RMS020545.las	Meter	Meter
14RMS020560.las	Meter	Meter
14RMS020575.las	Meter	Meter
14RMS020590.las	Meter	Meter
14RMS020605.las	Meter	Meter
14RMS020620.las	Meter	Meter
14RMS020635.las	Meter	Meter
14RMS020650.las	Meter	Meter
14RMS020665.las	Meter	Meter
14RMS020680.las	Meter	Meter
14RMS020695.las	Meter	Meter
14RMS020710.las	Meter	Meter

DPH-6 Report on Units of Reference (Tiled Data) - continued

File	Horizontal Unit	Vertical Unit
14RMS020725.las	Meter	Meter
14RMS020740.las	Meter	Meter
14RMS020755.las	Meter	Meter
14RMS020770.las	Meter	Meter
14RMS020785.las	Meter	Meter
14RMS020800.las	Meter	Meter
14RMS020815.las	Meter	Meter
14RMS020830.las	Meter	Meter
14RMS020845.las	Meter	Meter
14RMS020860.las	Meter	Meter
14RMS020875.las	Meter	Meter
14RMS020890.las	Meter	Meter
14RMS020905.las	Meter	Meter
14RMS020920.las	Meter	Meter
14RMS020935.las	Meter	Meter
14RMS020950.las	Meter	Meter
14RMS020965.las	Meter	Meter
14RMS020980.las	Meter	Meter
14RMS020995.las	Meter	Meter
14RMS035185.las	Meter	Meter
14RMS035200.las	Meter	Meter
14RMS035215.las	Meter	Meter
14RMS035230.las	Meter	Meter
14RMS035245.las	Meter	Meter
14RMS035260.las	Meter	Meter
14RMS035275.las	Meter	Meter
14RMS035290.las	Meter	Meter
14RMS035305.las	Meter	Meter
14RMS035320.las	Meter	Meter
14RMS035335.las	Meter	Meter
14RMS035350.las	Meter	Meter
14RMS035365.las	Meter	Meter
14RMS035380.las	Meter	Meter
14RMS035395.las	Meter	Meter
14RMS035410.las	Meter	Meter
14RMS035425.las	Meter	Meter
14RMS035440.las	Meter	Meter
14RMS035455.las	Meter	Meter
14RMS035470.las	Meter	Meter
14RMS035485.las	Meter	Meter
14RMS035500.las	Meter	Meter
14RMS035515.las	Meter	Meter
14RMS035530.las	Meter	Meter
14RMS035545.las	Meter	Meter
14RMS035560.las	Meter	Meter
14RMS035575.las	Meter	Meter
14RMS035590.las	Meter	Meter

DPH-6 Report on Units of Reference (Tiled Data) - continued

File	Horizontal Unit	Vertical Unit
14RMS035605.las	Meter	Meter
14RMS035620.las	Meter	Meter
14RMS035635.las	Meter	Meter
14RMS035650.las	Meter	Meter
14RMS035665.las	Meter	Meter
14RMS035680.las	Meter	Meter
14RMS035695.las	Meter	Meter
14RMS035710.las	Meter	Meter
14RMS035725.las	Meter	Meter
14RMS035740.las	Meter	Meter
14RMS035755.las	Meter	Meter
14RMS035770.las	Meter	Meter
14RMS035785.las	Meter	Meter
14RMS035800.las	Meter	Meter
14RMS035815.las	Meter	Meter
14RMS035830.las	Meter	Meter
14RMS035845.las	Meter	Meter
14RMS035860.las	Meter	Meter
14RMS035875.las	Meter	Meter
14RMS035890.las	Meter	Meter
14RMS035905.las	Meter	Meter
14RMS035920.las	Meter	Meter
14RMS035935.las	Meter	Meter
14RMS035950.las	Meter	Meter
14RMS035965.las	Meter	Meter
14RMS035980.las	Meter	Meter
14RMS035995.las	Meter	Meter
14RMS050185.las	Meter	Meter
14RMS050200.las	Meter	Meter
14RMS050215.las	Meter	Meter
14RMS050230.las	Meter	Meter
14RMS050245.las	Meter	Meter
14RMS050260.las	Meter	Meter
14RMS050275.las	Meter	Meter
14RMS050290.las	Meter	Meter
14RMS050305.las	Meter	Meter
14RMS050320.las	Meter	Meter
14RMS050335.las	Meter	Meter
14RMS050350.las	Meter	Meter
14RMS050365.las	Meter	Meter
14RMS050380.las	Meter	Meter
14RMS050395.las	Meter	Meter
14RMS050410.las	Meter	Meter
14RMS050425.las	Meter	Meter
14RMS050440.las	Meter	Meter
14RMS050455.las	Meter	Meter
14RMS050470.las	Meter	Meter

DPH-6 Report on Units of Reference (Tiled Data) - continued

File	Horizontal Unit	Vertical Unit
14RMS050485.las	Meter	Meter
14RMS050500.las	Meter	Meter
14RMS050515.las	Meter	Meter
14RMS050530.las	Meter	Meter
14RMS050545.las	Meter	Meter
14RMS050560.las	Meter	Meter
14RMS050575.las	Meter	Meter
14RMS050590.las	Meter	Meter
14RMS050605.las	Meter	Meter
14RMS050620.las	Meter	Meter
14RMS050635.las	Meter	Meter
14RMS050650.las	Meter	Meter
14RMS050665.las	Meter	Meter
14RMS050680.las	Meter	Meter
14RMS050695.las	Meter	Meter
14RMS050710.las	Meter	Meter
14RMS050725.las	Meter	Meter
14RMS050740.las	Meter	Meter
14RMS050755.las	Meter	Meter
14RMS050770.las	Meter	Meter
14RMS050785.las	Meter	Meter
14RMS050800.las	Meter	Meter
14RMS050815.las	Meter	Meter
14RMS050830.las	Meter	Meter
14RMS050845.las	Meter	Meter
14RMS050860.las	Meter	Meter
14RMS050875.las	Meter	Meter
14RMS050890.las	Meter	Meter
14RMS050905.las	Meter	Meter
14RMS050920.las	Meter	Meter
14RMS050935.las	Meter	Meter
14RMS050950.las	Meter	Meter
14RMS050965.las	Meter	Meter
14RMS050980.las	Meter	Meter
14RMS050995.las	Meter	Meter
14RMS065185.las	Meter	Meter
14RMS065200.las	Meter	Meter
14RMS065215.las	Meter	Meter
14RMS065230.las	Meter	Meter
14RMS065245.las	Meter	Meter
14RMS065260.las	Meter	Meter
14RMS065275.las	Meter	Meter
14RMS065290.las	Meter	Meter
14RMS065305.las	Meter	Meter
14RMS065320.las	Meter	Meter
14RMS065335.las	Meter	Meter
14RMS065350.las	Meter	Meter

DPH-6 Report on Units of Reference (Tiled Data) - continued

File	Horizontal Unit	Vertical Unit
14RMS065365.las	Meter	Meter
14RMS065380.las	Meter	Meter
14RMS065395.las	Meter	Meter
14RMS065410.las	Meter	Meter
14RMS065425.las	Meter	Meter
14RMS065440.las	Meter	Meter
14RMS065455.las	Meter	Meter
14RMS065470.las	Meter	Meter
14RMS065485.las	Meter	Meter
14RMS065500.las	Meter	Meter
14RMS065515.las	Meter	Meter
14RMS065530.las	Meter	Meter
14RMS065545.las	Meter	Meter
14RMS065560.las	Meter	Meter
14RMS065575.las	Meter	Meter
14RMS065590.las	Meter	Meter
14RMS065605.las	Meter	Meter
14RMS065620.las	Meter	Meter
14RMS065635.las	Meter	Meter
14RMS065650.las	Meter	Meter
14RMS065665.las	Meter	Meter
14RMS065680.las	Meter	Meter
14RMS065695.las	Meter	Meter
14RMS065710.las	Meter	Meter
14RMS065725.las	Meter	Meter
14RMS065740.las	Meter	Meter
14RMS065755.las	Meter	Meter
14RMS065770.las	Meter	Meter
14RMS065785.las	Meter	Meter
14RMS065800.las	Meter	Meter
14RMS065815.las	Meter	Meter
14RMS065830.las	Meter	Meter
14RMS065845.las	Meter	Meter
14RMS065860.las	Meter	Meter
14RMS065875.las	Meter	Meter
14RMS065890.las	Meter	Meter
14RMS065905.las	Meter	Meter
14RMS065920.las	Meter	Meter
14RMS065935.las	Meter	Meter
14RMS065950.las	Meter	Meter
14RMS065965.las	Meter	Meter
14RMS065980.las	Meter	Meter
14RMS065995.las	Meter	Meter
14RMS080185.las	Meter	Meter
14RMS080200.las	Meter	Meter
14RMS080215.las	Meter	Meter
14RMS080230.las	Meter	Meter

DPH-6 Report on Units of Reference (Tiled Data) - continued

File	Horizontal Unit	Vertical Unit
14RMS080245.las	Meter	Meter
14RMS080260.las	Meter	Meter
14RMS080275.las	Meter	Meter
14RMS080290.las	Meter	Meter
14RMS080305.las	Meter	Meter
14RMS080320.las	Meter	Meter
14RMS080335.las	Meter	Meter
14RMS080350.las	Meter	Meter
14RMS080365.las	Meter	Meter
14RMS080380.las	Meter	Meter
14RMS080395.las	Meter	Meter
14RMS080410.las	Meter	Meter
14RMS080425.las	Meter	Meter
14RMS080440.las	Meter	Meter
14RMS080455.las	Meter	Meter
14RMS080470.las	Meter	Meter
14RMS080485.las	Meter	Meter
14RMS080500.las	Meter	Meter
14RMS080515.las	Meter	Meter
14RMS080530.las	Meter	Meter
14RMS080545.las	Meter	Meter
14RMS080560.las	Meter	Meter
14RMS080575.las	Meter	Meter
14RMS080590.las	Meter	Meter
14RMS080605.las	Meter	Meter
14RMS080620.las	Meter	Meter
14RMS080635.las	Meter	Meter
14RMS080650.las	Meter	Meter
14RMS080665.las	Meter	Meter
14RMS080680.las	Meter	Meter
14RMS080695.las	Meter	Meter
14RMS080710.las	Meter	Meter
14RMS080725.las	Meter	Meter
14RMS080740.las	Meter	Meter
14RMS080755.las	Meter	Meter
14RMS080770.las	Meter	Meter
14RMS080785.las	Meter	Meter
14RMS080800.las	Meter	Meter
14RMS080815.las	Meter	Meter
14RMS080830.las	Meter	Meter
14RMS080845.las	Meter	Meter
14RMS080860.las	Meter	Meter
14RMS080875.las	Meter	Meter
14RMS080890.las	Meter	Meter
14RMS080905.las	Meter	Meter
14RMS080920.las	Meter	Meter
14RMS080935.las	Meter	Meter

DPH-6 Report on Units of Reference (Tiled Data) - continued

File	Horizontal Unit	Vertical Unit
14RMS080950.las	Meter	Meter
14RMS080965.las	Meter	Meter
14RMS080980.las	Meter	Meter
14RMS080995.las	Meter	Meter
14RMS095185.las	Meter	Meter
14RMS095200.las	Meter	Meter
14RMS095215.las	Meter	Meter
14RMS095230.las	Meter	Meter
14RMS095245.las	Meter	Meter
14RMS095260.las	Meter	Meter
14RMS095275.las	Meter	Meter
14RMS095290.las	Meter	Meter
14RMS095305.las	Meter	Meter
14RMS095320.las	Meter	Meter
14RMS095335.las	Meter	Meter
14RMS095350.las	Meter	Meter
14RMS095365.las	Meter	Meter
14RMS095380.las	Meter	Meter
14RMS095395.las	Meter	Meter
14RMS095410.las	Meter	Meter
14RMS095425.las	Meter	Meter
14RMS095440.las	Meter	Meter
14RMS095455.las	Meter	Meter
14RMS095470.las	Meter	Meter
14RMS095485.las	Meter	Meter
14RMS095500.las	Meter	Meter
14RMS095515.las	Meter	Meter
14RMS095530.las	Meter	Meter
14RMS095545.las	Meter	Meter
14RMS095560.las	Meter	Meter
14RMS095575.las	Meter	Meter
14RMS095590.las	Meter	Meter
14RMS095605.las	Meter	Meter
14RMS095620.las	Meter	Meter
14RMS095635.las	Meter	Meter
14RMS095650.las	Meter	Meter
14RMS095665.las	Meter	Meter
14RMS095680.las	Meter	Meter
14RMS095695.las	Meter	Meter
14RMS095710.las	Meter	Meter
14RMS095725.las	Meter	Meter
14RMS095740.las	Meter	Meter
14RMS095755.las	Meter	Meter
14RMS095770.las	Meter	Meter
14RMS095785.las	Meter	Meter
14RMS095800.las	Meter	Meter
14RMS095815.las	Meter	Meter

DPH-6 Report on Units of Reference (Tiled Data) - continued

File	Horizontal Unit	Vertical Unit
14RMS095830.las	Meter	Meter
14RMS095845.las	Meter	Meter
14RMS095860.las	Meter	Meter
14RMS095875.las	Meter	Meter
14RMS095890.las	Meter	Meter
14RMS095905.las	Meter	Meter
14RMS095920.las	Meter	Meter
14RMS095935.las	Meter	Meter
14RMS095950.las	Meter	Meter
14RMS095965.las	Meter	Meter
14RMS095980.las	Meter	Meter
14RMS095995.las	Meter	Meter
14RMS110185.las	Meter	Meter
14RMS110200.las	Meter	Meter
14RMS110215.las	Meter	Meter
14RMS110230.las	Meter	Meter
14RMS110245.las	Meter	Meter
14RMS110260.las	Meter	Meter
14RMS110275.las	Meter	Meter
14RMS110290.las	Meter	Meter
14RMS110305.las	Meter	Meter
14RMS110320.las	Meter	Meter
14RMS110335.las	Meter	Meter
14RMS110350.las	Meter	Meter
14RMS110365.las	Meter	Meter
14RMS110380.las	Meter	Meter
14RMS110395.las	Meter	Meter
14RMS110410.las	Meter	Meter
14RMS110425.las	Meter	Meter
14RMS110440.las	Meter	Meter
14RMS110455.las	Meter	Meter
14RMS110470.las	Meter	Meter
14RMS110485.las	Meter	Meter
14RMS110500.las	Meter	Meter
14RMS110515.las	Meter	Meter
14RMS110530.las	Meter	Meter
14RMS110545.las	Meter	Meter
14RMS110560.las	Meter	Meter
14RMS110575.las	Meter	Meter
14RMS110590.las	Meter	Meter
14RMS110605.las	Meter	Meter
14RMS110620.las	Meter	Meter
14RMS110635.las	Meter	Meter
14RMS110650.las	Meter	Meter
14RMS110665.las	Meter	Meter
14RMS110680.las	Meter	Meter
14RMS110695.las	Meter	Meter

DPH-6 Report on Units of Reference (Tiled Data) - continued

File	Horizontal Unit	Vertical Unit
14RMS110710.las	Meter	Meter
14RMS110725.las	Meter	Meter
14RMS110740.las	Meter	Meter
14RMS110755.las	Meter	Meter
14RMS110770.las	Meter	Meter
14RMS110785.las	Meter	Meter
14RMS110800.las	Meter	Meter
14RMS110815.las	Meter	Meter
14RMS110830.las	Meter	Meter
14RMS110845.las	Meter	Meter
14RMS110860.las	Meter	Meter
14RMS110875.las	Meter	Meter
14RMS110890.las	Meter	Meter
14RMS110905.las	Meter	Meter
14RMS110920.las	Meter	Meter
14RMS110935.las	Meter	Meter
14RMS110950.las	Meter	Meter
14RMS110965.las	Meter	Meter
14RMS110980.las	Meter	Meter
14RMS110995.las	Meter	Meter
14RMS125185.las	Meter	Meter
14RMS125200.las	Meter	Meter
14RMS125215.las	Meter	Meter
14RMS125230.las	Meter	Meter
14RMS125245.las	Meter	Meter
14RMS125260.las	Meter	Meter
14RMS125275.las	Meter	Meter
14RMS125290.las	Meter	Meter
14RMS125305.las	Meter	Meter
14RMS125320.las	Meter	Meter
14RMS125335.las	Meter	Meter
14RMS125350.las	Meter	Meter
14RMS125365.las	Meter	Meter
14RMS125380.las	Meter	Meter
14RMS125395.las	Meter	Meter
14RMS125410.las	Meter	Meter
14RMS125425.las	Meter	Meter
14RMS125440.las	Meter	Meter
14RMS125455.las	Meter	Meter
14RMS125470.las	Meter	Meter
14RMS125485.las	Meter	Meter
14RMS125500.las	Meter	Meter
14RMS125515.las	Meter	Meter
14RMS125530.las	Meter	Meter
14RMS125545.las	Meter	Meter
14RMS125560.las	Meter	Meter
14RMS125575.las	Meter	Meter

DPH-6 Report on Units of Reference (Tiled Data) - continued

File	Horizontal Unit	Vertical Unit
14RMS125590.las	Meter	Meter
14RMS125605.las	Meter	Meter
14RMS125620.las	Meter	Meter
14RMS125635.las	Meter	Meter
14RMS125650.las	Meter	Meter
14RMS125665.las	Meter	Meter
14RMS125680.las	Meter	Meter
14RMS125695.las	Meter	Meter
14RMS125710.las	Meter	Meter
14RMS125725.las	Meter	Meter
14RMS125740.las	Meter	Meter
14RMS125755.las	Meter	Meter
14RMS125770.las	Meter	Meter
14RMS125785.las	Meter	Meter
14RMS125800.las	Meter	Meter
14RMS125815.las	Meter	Meter
14RMS125830.las	Meter	Meter
14RMS125845.las	Meter	Meter
14RMS125860.las	Meter	Meter
14RMS125875.las	Meter	Meter
14RMS125890.las	Meter	Meter
14RMS125905.las	Meter	Meter
14RMS125920.las	Meter	Meter
14RMS125935.las	Meter	Meter
14RMS125950.las	Meter	Meter
14RMS125965.las	Meter	Meter
14RMS125980.las	Meter	Meter
14RMS125995.las	Meter	Meter
14RMS140185.las	Meter	Meter
14RMS140200.las	Meter	Meter
14RMS140215.las	Meter	Meter
14RMS140230.las	Meter	Meter
14RMS140245.las	Meter	Meter
14RMS140260.las	Meter	Meter
14RMS140275.las	Meter	Meter
14RMS140290.las	Meter	Meter
14RMS140305.las	Meter	Meter
14RMS140320.las	Meter	Meter
14RMS140335.las	Meter	Meter
14RMS140350.las	Meter	Meter
14RMS140365.las	Meter	Meter
14RMS140380.las	Meter	Meter
14RMS140395.las	Meter	Meter
14RMS140410.las	Meter	Meter
14RMS140425.las	Meter	Meter
14RMS140440.las	Meter	Meter
14RMS140455.las	Meter	Meter

DPH-6 Report on Units of Reference (Tiled Data) - continued

File	Horizontal Unit	Vertical Unit
14RMS140470.las	Meter	Meter
14RMS140485.las	Meter	Meter
14RMS140500.las	Meter	Meter
14RMS140515.las	Meter	Meter
14RMS140530.las	Meter	Meter
14RMS140545.las	Meter	Meter
14RMS140560.las	Meter	Meter
14RMS140575.las	Meter	Meter
14RMS140590.las	Meter	Meter
14RMS140605.las	Meter	Meter
14RMS140620.las	Meter	Meter
14RMS140635.las	Meter	Meter
14RMS140650.las	Meter	Meter
14RMS140665.las	Meter	Meter
14RMS140680.las	Meter	Meter
14RMS140695.las	Meter	Meter
14RMS140710.las	Meter	Meter
14RMS140725.las	Meter	Meter
14RMS140740.las	Meter	Meter
14RMS140755.las	Meter	Meter
14RMS140770.las	Meter	Meter
14RMS140785.las	Meter	Meter
14RMS140800.las	Meter	Meter
14RMS140815.las	Meter	Meter
14RMS140830.las	Meter	Meter
14RMS140845.las	Meter	Meter
14RMS140860.las	Meter	Meter
14RMS140875.las	Meter	Meter
14RMS140890.las	Meter	Meter
14RMS140905.las	Meter	Meter
14RMS140920.las	Meter	Meter
14RMS140935.las	Meter	Meter
14RMS140950.las	Meter	Meter
14RMS140965.las	Meter	Meter
14RMS140980.las	Meter	Meter
14RMS140995.las	Meter	Meter
14RMS155185.las	Meter	Meter
14RMS155200.las	Meter	Meter
14RMS155215.las	Meter	Meter
14RMS155230.las	Meter	Meter
14RMS155245.las	Meter	Meter
14RMS155260.las	Meter	Meter
14RMS155275.las	Meter	Meter
14RMS155290.las	Meter	Meter
14RMS155305.las	Meter	Meter
14RMS155320.las	Meter	Meter
14RMS155335.las	Meter	Meter

DPH-6 Report on Units of Reference (Tiled Data) - continued

File	Horizontal Unit	Vertical Unit
14RMS155350.las	Meter	Meter
14RMS155365.las	Meter	Meter
14RMS155380.las	Meter	Meter
14RMS155395.las	Meter	Meter
14RMS155410.las	Meter	Meter
14RMS155425.las	Meter	Meter
14RMS155440.las	Meter	Meter
14RMS155455.las	Meter	Meter
14RMS155470.las	Meter	Meter
14RMS155485.las	Meter	Meter
14RMS155500.las	Meter	Meter
14RMS155515.las	Meter	Meter
14RMS155530.las	Meter	Meter
14RMS155545.las	Meter	Meter
14RMS155560.las	Meter	Meter
14RMS155575.las	Meter	Meter
14RMS155590.las	Meter	Meter
14RMS155605.las	Meter	Meter
14RMS155620.las	Meter	Meter
14RMS155635.las	Meter	Meter
14RMS155650.las	Meter	Meter
14RMS155665.las	Meter	Meter
14RMS155680.las	Meter	Meter
14RMS155695.las	Meter	Meter
14RMS155710.las	Meter	Meter
14RMS155725.las	Meter	Meter
14RMS155740.las	Meter	Meter
14RMS155755.las	Meter	Meter
14RMS155770.las	Meter	Meter
14RMS155785.las	Meter	Meter
14RMS155800.las	Meter	Meter
14RMS155815.las	Meter	Meter
14RMS155830.las	Meter	Meter
14RMS155845.las	Meter	Meter
14RMS155860.las	Meter	Meter
14RMS155875.las	Meter	Meter
14RMS155890.las	Meter	Meter
14RMS155905.las	Meter	Meter
14RMS155920.las	Meter	Meter
14RMS155935.las	Meter	Meter
14RMS155950.las	Meter	Meter
14RMS155965.las	Meter	Meter
14RMS155980.las	Meter	Meter
14RMS155995.las	Meter	Meter
14RMS170185.las	Meter	Meter
14RMS170200.las	Meter	Meter
14RMS170215.las	Meter	Meter

DPH-6 Report on Units of Reference (Tiled Data) - continued

File	Horizontal Unit	Vertical Unit
14RMS170230.las	Meter	Meter
14RMS170245.las	Meter	Meter
14RMS170260.las	Meter	Meter
14RMS170275.las	Meter	Meter
14RMS170290.las	Meter	Meter
14RMS170305.las	Meter	Meter
14RMS170320.las	Meter	Meter
14RMS170335.las	Meter	Meter
14RMS170350.las	Meter	Meter
14RMS170365.las	Meter	Meter
14RMS170380.las	Meter	Meter
14RMS170395.las	Meter	Meter
14RMS170410.las	Meter	Meter
14RMS170425.las	Meter	Meter
14RMS170440.las	Meter	Meter
14RMS170455.las	Meter	Meter
14RMS170470.las	Meter	Meter
14RMS170485.las	Meter	Meter
14RMS170500.las	Meter	Meter
14RMS170515.las	Meter	Meter
14RMS170530.las	Meter	Meter
14RMS170545.las	Meter	Meter
14RMS170560.las	Meter	Meter
14RMS170575.las	Meter	Meter
14RMS170590.las	Meter	Meter
14RMS170605.las	Meter	Meter
14RMS170620.las	Meter	Meter
14RMS170635.las	Meter	Meter
14RMS170650.las	Meter	Meter
14RMS170665.las	Meter	Meter
14RMS170680.las	Meter	Meter
14RMS170695.las	Meter	Meter
14RMS170710.las	Meter	Meter
14RMS170725.las	Meter	Meter
14RMS170740.las	Meter	Meter
14RMS170755.las	Meter	Meter
14RMS170770.las	Meter	Meter
14RMS170785.las	Meter	Meter
14RMS170800.las	Meter	Meter
14RMS170815.las	Meter	Meter
14RMS170830.las	Meter	Meter
14RMS170845.las	Meter	Meter
14RMS170860.las	Meter	Meter
14RMS170875.las	Meter	Meter
14RMS170890.las	Meter	Meter
14RMS170905.las	Meter	Meter
14RMS170920.las	Meter	Meter

DPH-6 Report on Units of Reference (Tiled Data) - continued

File	Horizontal Unit	Vertical Unit
14RMS170935.las	Meter	Meter
14RMS170950.las	Meter	Meter
14RMS170965.las	Meter	Meter
14RMS170980.las	Meter	Meter
14RMS170995.las	Meter	Meter
14RMS185185.las	Meter	Meter
14RMS185200.las	Meter	Meter
14RMS185215.las	Meter	Meter
14RMS185230.las	Meter	Meter
14RMS185245.las	Meter	Meter
14RMS185260.las	Meter	Meter
14RMS185275.las	Meter	Meter
14RMS185290.las	Meter	Meter
14RMS185305.las	Meter	Meter
14RMS185320.las	Meter	Meter
14RMS185335.las	Meter	Meter
14RMS185350.las	Meter	Meter
14RMS185365.las	Meter	Meter
14RMS185380.las	Meter	Meter
14RMS185395.las	Meter	Meter
14RMS185410.las	Meter	Meter
14RMS185425.las	Meter	Meter
14RMS185440.las	Meter	Meter
14RMS185455.las	Meter	Meter
14RMS185470.las	Meter	Meter
14RMS185485.las	Meter	Meter
14RMS185500.las	Meter	Meter
14RMS185515.las	Meter	Meter
14RMS185530.las	Meter	Meter
14RMS185545.las	Meter	Meter
14RMS185560.las	Meter	Meter
14RMS185575.las	Meter	Meter
14RMS185590.las	Meter	Meter
14RMS185605.las	Meter	Meter
14RMS185620.las	Meter	Meter
14RMS185635.las	Meter	Meter
14RMS185650.las	Meter	Meter
14RMS185665.las	Meter	Meter
14RMS185680.las	Meter	Meter
14RMS185695.las	Meter	Meter
14RMS185710.las	Meter	Meter
14RMS185725.las	Meter	Meter
14RMS185740.las	Meter	Meter
14RMS185755.las	Meter	Meter
14RMS185770.las	Meter	Meter
14RMS185785.las	Meter	Meter
14RMS185800.las	Meter	Meter

DPH-6 Report on Units of Reference (Tiled Data) - continued

File	Horizontal Unit	Vertical Unit
14RMS185815.las	Meter	Meter
14RMS185830.las	Meter	Meter
14RMS185845.las	Meter	Meter
14RMS185860.las	Meter	Meter
14RMS185875.las	Meter	Meter
14RMS185890.las	Meter	Meter
14RMS185905.las	Meter	Meter
14RMS185920.las	Meter	Meter
14RMS185935.las	Meter	Meter
14RMS185950.las	Meter	Meter
14RMS185965.las	Meter	Meter
14RMS185980.las	Meter	Meter
14RMS185995.las	Meter	Meter
14RMS200185.las	Meter	Meter
14RMS200200.las	Meter	Meter
14RMS200215.las	Meter	Meter
14RMS200230.las	Meter	Meter
14RMS200245.las	Meter	Meter
14RMS200260.las	Meter	Meter
14RMS200275.las	Meter	Meter
14RMS200290.las	Meter	Meter
14RMS200305.las	Meter	Meter
14RMS200320.las	Meter	Meter
14RMS200335.las	Meter	Meter
14RMS200350.las	Meter	Meter
14RMS200365.las	Meter	Meter
14RMS200380.las	Meter	Meter
14RMS200395.las	Meter	Meter
14RMS200410.las	Meter	Meter
14RMS200425.las	Meter	Meter
14RMS200440.las	Meter	Meter
14RMS200455.las	Meter	Meter
14RMS200470.las	Meter	Meter
14RMS200485.las	Meter	Meter
14RMS200500.las	Meter	Meter
14RMS200515.las	Meter	Meter
14RMS200530.las	Meter	Meter
14RMS200545.las	Meter	Meter
14RMS200560.las	Meter	Meter
14RMS200575.las	Meter	Meter
14RMS200590.las	Meter	Meter
14RMS200605.las	Meter	Meter
14RMS200620.las	Meter	Meter
14RMS200635.las	Meter	Meter
14RMS200650.las	Meter	Meter
14RMS200665.las	Meter	Meter
14RMS200680.las	Meter	Meter

DPH-6 Report on Units of Reference (Tiled Data) - continued

File	Horizontal Unit	Vertical Unit
14RMS200695.las	Meter	Meter
14RMS200710.las	Meter	Meter
14RMS200725.las	Meter	Meter
14RMS200740.las	Meter	Meter
14RMS200755.las	Meter	Meter
14RMS200770.las	Meter	Meter
14RMS200785.las	Meter	Meter
14RMS200800.las	Meter	Meter
14RMS200815.las	Meter	Meter
14RMS200830.las	Meter	Meter
14RMS200845.las	Meter	Meter
14RMS200860.las	Meter	Meter
14RMS200875.las	Meter	Meter
14RMS200890.las	Meter	Meter
14RMS200905.las	Meter	Meter
14RMS200920.las	Meter	Meter
14RMS200935.las	Meter	Meter
14RMS200950.las	Meter	Meter
14RMS200965.las	Meter	Meter
14RMS200980.las	Meter	Meter
14RMS200995.las	Meter	Meter
14RMS215185.las	Meter	Meter
14RMS215200.las	Meter	Meter
14RMS215215.las	Meter	Meter
14RMS215230.las	Meter	Meter
14RMS215245.las	Meter	Meter
14RMS215260.las	Meter	Meter
14RMS215275.las	Meter	Meter
14RMS215290.las	Meter	Meter
14RMS215305.las	Meter	Meter
14RMS215320.las	Meter	Meter
14RMS215335.las	Meter	Meter
14RMS215350.las	Meter	Meter
14RMS215365.las	Meter	Meter
14RMS215380.las	Meter	Meter
14RMS215395.las	Meter	Meter
14RMS215410.las	Meter	Meter
14RMS215425.las	Meter	Meter
14RMS215440.las	Meter	Meter
14RMS215455.las	Meter	Meter
14RMS215470.las	Meter	Meter
14RMS215485.las	Meter	Meter
14RMS215500.las	Meter	Meter
14RMS215515.las	Meter	Meter
14RMS215530.las	Meter	Meter
14RMS215545.las	Meter	Meter
14RMS215560.las	Meter	Meter

DPH-6 Report on Units of Reference (Tiled Data) - continued

File	Horizontal Unit	Vertical Unit
14RMS215575.las	Meter	Meter
14RMS215590.las	Meter	Meter
14RMS215605.las	Meter	Meter
14RMS215620.las	Meter	Meter
14RMS215635.las	Meter	Meter
14RMS215650.las	Meter	Meter
14RMS215665.las	Meter	Meter
14RMS215680.las	Meter	Meter
14RMS215695.las	Meter	Meter
14RMS215710.las	Meter	Meter
14RMS215725.las	Meter	Meter
14RMS215740.las	Meter	Meter
14RMS215755.las	Meter	Meter
14RMS215770.las	Meter	Meter
14RMS215785.las	Meter	Meter
14RMS215800.las	Meter	Meter
14RMS215815.las	Meter	Meter
14RMS215830.las	Meter	Meter
14RMS215845.las	Meter	Meter
14RMS215860.las	Meter	Meter
14RMS215875.las	Meter	Meter
14RMS215890.las	Meter	Meter
14RMS215905.las	Meter	Meter
14RMS215920.las	Meter	Meter
14RMS215935.las	Meter	Meter
14RMS215950.las	Meter	Meter
14RMS215965.las	Meter	Meter
14RMS215980.las	Meter	Meter
14RMS215995.las	Meter	Meter
14RMS230185.las	Meter	Meter
14RMS230200.las	Meter	Meter
14RMS230215.las	Meter	Meter
14RMS230230.las	Meter	Meter
14RMS230245.las	Meter	Meter
14RMS230260.las	Meter	Meter
14RMS230275.las	Meter	Meter
14RMS230290.las	Meter	Meter
14RMS230305.las	Meter	Meter
14RMS230320.las	Meter	Meter
14RMS230335.las	Meter	Meter
14RMS230350.las	Meter	Meter
14RMS230365.las	Meter	Meter
14RMS230380.las	Meter	Meter
14RMS230395.las	Meter	Meter
14RMS230410.las	Meter	Meter
14RMS230425.las	Meter	Meter
14RMS230440.las	Meter	Meter

DPH-6 Report on Units of Reference (Tiled Data) - continued

File	Horizontal Unit	Vertical Unit
14RMS230455.las	Meter	Meter
14RMS230470.las	Meter	Meter
14RMS230485.las	Meter	Meter
14RMS230500.las	Meter	Meter
14RMS230515.las	Meter	Meter
14RMS230530.las	Meter	Meter
14RMS230545.las	Meter	Meter
14RMS230560.las	Meter	Meter
14RMS230575.las	Meter	Meter
14RMS230590.las	Meter	Meter
14RMS230605.las	Meter	Meter
14RMS230620.las	Meter	Meter
14RMS230635.las	Meter	Meter
14RMS230650.las	Meter	Meter
14RMS230665.las	Meter	Meter
14RMS230680.las	Meter	Meter
14RMS230695.las	Meter	Meter
14RMS230710.las	Meter	Meter
14RMS230725.las	Meter	Meter
14RMS230740.las	Meter	Meter
14RMS230755.las	Meter	Meter
14RMS230770.las	Meter	Meter
14RMS230785.las	Meter	Meter
14RMS230800.las	Meter	Meter
14RMS230815.las	Meter	Meter
14RMS230830.las	Meter	Meter
14RMS230845.las	Meter	Meter
14RMS230860.las	Meter	Meter
14RMS230875.las	Meter	Meter
14RMS230890.las	Meter	Meter
14RMS230905.las	Meter	Meter
14RMS230920.las	Meter	Meter
14RMS230935.las	Meter	Meter
14RMS230950.las	Meter	Meter
14RMS230965.las	Meter	Meter
14RMS230980.las	Meter	Meter
14RMS230995.las	Meter	Meter
14RMS245185.las	Meter	Meter
14RMS245200.las	Meter	Meter
14RMS245215.las	Meter	Meter
14RMS245230.las	Meter	Meter
14RMS245245.las	Meter	Meter
14RMS245260.las	Meter	Meter
14RMS245275.las	Meter	Meter
14RMS245290.las	Meter	Meter
14RMS245305.las	Meter	Meter
14RMS245320.las	Meter	Meter

DPH-6 Report on Units of Reference (Tiled Data) - continued

File	Horizontal Unit	Vertical Unit
14RMS245335.las	Meter	Meter
14RMS245350.las	Meter	Meter
14RMS245365.las	Meter	Meter
14RMS245380.las	Meter	Meter
14RMS245395.las	Meter	Meter
14RMS245410.las	Meter	Meter
14RMS245425.las	Meter	Meter
14RMS245440.las	Meter	Meter
14RMS245455.las	Meter	Meter
14RMS245470.las	Meter	Meter
14RMS245485.las	Meter	Meter
14RMS245500.las	Meter	Meter
14RMS245515.las	Meter	Meter
14RMS245530.las	Meter	Meter
14RMS245545.las	Meter	Meter
14RMS245560.las	Meter	Meter
14RMS245575.las	Meter	Meter
14RMS245590.las	Meter	Meter
14RMS245605.las	Meter	Meter
14RMS245620.las	Meter	Meter
14RMS245635.las	Meter	Meter
14RMS245650.las	Meter	Meter
14RMS245665.las	Meter	Meter
14RMS245680.las	Meter	Meter
14RMS245695.las	Meter	Meter
14RMS245710.las	Meter	Meter
14RMS245725.las	Meter	Meter
14RMS245740.las	Meter	Meter
14RMS245755.las	Meter	Meter
14RMS245770.las	Meter	Meter
14RMS245785.las	Meter	Meter
14RMS245800.las	Meter	Meter
14RMS245815.las	Meter	Meter
14RMS245830.las	Meter	Meter
14RMS245845.las	Meter	Meter
14RMS245860.las	Meter	Meter
14RMS245875.las	Meter	Meter
14RMS245890.las	Meter	Meter
14RMS245905.las	Meter	Meter
14RMS245920.las	Meter	Meter
14RMS245935.las	Meter	Meter
14RMS245950.las	Meter	Meter
14RMS245965.las	Meter	Meter
14RMS245980.las	Meter	Meter
14RMS245995.las	Meter	Meter
14RMS260185.las	Meter	Meter
14RMS260200.las	Meter	Meter

DPH-6 Report on Units of Reference (Tiled Data) - continued

File	Horizontal Unit	Vertical Unit
14RMS260215.las	Meter	Meter
14RMS260230.las	Meter	Meter
14RMS260245.las	Meter	Meter
14RMS260260.las	Meter	Meter
14RMS260275.las	Meter	Meter
14RMS260290.las	Meter	Meter
14RMS260305.las	Meter	Meter
14RMS260320.las	Meter	Meter
14RMS260335.las	Meter	Meter
14RMS260350.las	Meter	Meter
14RMS260365.las	Meter	Meter
14RMS260380.las	Meter	Meter
14RMS260395.las	Meter	Meter
14RMS260410.las	Meter	Meter
14RMS260425.las	Meter	Meter
14RMS260440.las	Meter	Meter
14RMS260455.las	Meter	Meter
14RMS260470.las	Meter	Meter
14RMS260485.las	Meter	Meter
14RMS260500.las	Meter	Meter
14RMS260515.las	Meter	Meter
14RMS260530.las	Meter	Meter
14RMS260545.las	Meter	Meter
14RMS260560.las	Meter	Meter
14RMS260575.las	Meter	Meter
14RMS260590.las	Meter	Meter
14RMS260605.las	Meter	Meter
14RMS260620.las	Meter	Meter
14RMS260635.las	Meter	Meter
14RMS260650.las	Meter	Meter
14RMS260665.las	Meter	Meter
14RMS260680.las	Meter	Meter
14RMS260695.las	Meter	Meter
14RMS260710.las	Meter	Meter
14RMS260725.las	Meter	Meter
14RMS260740.las	Meter	Meter
14RMS260755.las	Meter	Meter
14RMS260770.las	Meter	Meter
14RMS260785.las	Meter	Meter
14RMS260800.las	Meter	Meter
14RMS260815.las	Meter	Meter
14RMS260830.las	Meter	Meter
14RMS260845.las	Meter	Meter
14RMS260860.las	Meter	Meter
14RMS260875.las	Meter	Meter
14RMS260890.las	Meter	Meter
14RMS260905.las	Meter	Meter

DPH-6 Report on Units of Reference (Tiled Data) - continued

File	Horizontal Unit	Vertical Unit
14RMS260920.las	Meter	Meter
14RMS260935.las	Meter	Meter
14RMS260950.las	Meter	Meter
14RMS260965.las	Meter	Meter
14RMS260980.las	Meter	Meter
14RMS260995.las	Meter	Meter
14RMS275185.las	Meter	Meter
14RMS275200.las	Meter	Meter
14RMS275215.las	Meter	Meter
14RMS275230.las	Meter	Meter
14RMS275245.las	Meter	Meter
14RMS275260.las	Meter	Meter
14RMS275275.las	Meter	Meter
14RMS275290.las	Meter	Meter
14RMS275305.las	Meter	Meter
14RMS275320.las	Meter	Meter
14RMS275335.las	Meter	Meter
14RMS275350.las	Meter	Meter
14RMS275365.las	Meter	Meter
14RMS275380.las	Meter	Meter
14RMS275395.las	Meter	Meter
14RMS275410.las	Meter	Meter
14RMS275425.las	Meter	Meter
14RMS275440.las	Meter	Meter
14RMS275455.las	Meter	Meter
14RMS275470.las	Meter	Meter
14RMS275485.las	Meter	Meter
14RMS275500.las	Meter	Meter
14RMS275515.las	Meter	Meter
14RMS275530.las	Meter	Meter
14RMS275545.las	Meter	Meter
14RMS275560.las	Meter	Meter
14RMS275575.las	Meter	Meter
14RMS275590.las	Meter	Meter
14RMS275605.las	Meter	Meter
14RMS275620.las	Meter	Meter
14RMS275635.las	Meter	Meter
14RMS275650.las	Meter	Meter
14RMS275665.las	Meter	Meter
14RMS275680.las	Meter	Meter
14RMS275695.las	Meter	Meter
14RMS275710.las	Meter	Meter
14RMS275725.las	Meter	Meter
14RMS275740.las	Meter	Meter
14RMS275755.las	Meter	Meter
14RMS275770.las	Meter	Meter
14RMS275785.las	Meter	Meter

DPH-6 Report on Units of Reference (Tiled Data) - continued

File	Horizontal Unit	Vertical Unit
14RMS275800.las	Meter	Meter
14RMS275815.las	Meter	Meter
14RMS275830.las	Meter	Meter
14RMS275845.las	Meter	Meter
14RMS275860.las	Meter	Meter
14RMS275875.las	Meter	Meter
14RMS275890.las	Meter	Meter
14RMS275905.las	Meter	Meter
14RMS275920.las	Meter	Meter
14RMS275935.las	Meter	Meter
14RMS275950.las	Meter	Meter
14RMS275965.las	Meter	Meter
14RMS275980.las	Meter	Meter
14RMS275995.las	Meter	Meter
14RMS290185.las	Meter	Meter
14RMS290200.las	Meter	Meter
14RMS290215.las	Meter	Meter
14RMS290230.las	Meter	Meter
14RMS290245.las	Meter	Meter
14RMS290260.las	Meter	Meter
14RMS290275.las	Meter	Meter
14RMS290290.las	Meter	Meter
14RMS290305.las	Meter	Meter
14RMS290320.las	Meter	Meter
14RMS290335.las	Meter	Meter
14RMS290350.las	Meter	Meter
14RMS290365.las	Meter	Meter
14RMS290380.las	Meter	Meter
14RMS290395.las	Meter	Meter
14RMS290410.las	Meter	Meter
14RMS290425.las	Meter	Meter
14RMS290440.las	Meter	Meter
14RMS290455.las	Meter	Meter
14RMS290470.las	Meter	Meter
14RMS290485.las	Meter	Meter
14RMS290500.las	Meter	Meter
14RMS290515.las	Meter	Meter
14RMS290530.las	Meter	Meter
14RMS290545.las	Meter	Meter
14RMS290560.las	Meter	Meter
14RMS290575.las	Meter	Meter
14RMS290590.las	Meter	Meter
14RMS290605.las	Meter	Meter
14RMS290620.las	Meter	Meter
14RMS290635.las	Meter	Meter
14RMS290650.las	Meter	Meter
14RMS290665.las	Meter	Meter

DPH-6 Report on Units of Reference (Tiled Data) - continued

File	Horizontal Unit	Vertical Unit
14RMS290680.las	Meter	Meter
14RMS290695.las	Meter	Meter
14RMS290710.las	Meter	Meter
14RMS290725.las	Meter	Meter
14RMS290740.las	Meter	Meter
14RMS290755.las	Meter	Meter
14RMS290770.las	Meter	Meter
14RMS290785.las	Meter	Meter
14RMS290800.las	Meter	Meter
14RMS290815.las	Meter	Meter
14RMS290830.las	Meter	Meter
14RMS290845.las	Meter	Meter
14RMS290860.las	Meter	Meter
14RMS290875.las	Meter	Meter
14RMS290890.las	Meter	Meter
14RMS290905.las	Meter	Meter
14RMS290920.las	Meter	Meter
14RMS290935.las	Meter	Meter
14RMS290950.las	Meter	Meter
14RMS290965.las	Meter	Meter
14RMS290980.las	Meter	Meter
14RMS290995.las	Meter	Meter
14RMS305185.las	Meter	Meter
14RMS305200.las	Meter	Meter
14RMS305215.las	Meter	Meter
14RMS305230.las	Meter	Meter
14RMS305245.las	Meter	Meter
14RMS305260.las	Meter	Meter
14RMS305275.las	Meter	Meter
14RMS305290.las	Meter	Meter
14RMS305305.las	Meter	Meter
14RMS305320.las	Meter	Meter
14RMS305335.las	Meter	Meter
14RMS305350.las	Meter	Meter
14RMS305365.las	Meter	Meter
14RMS305380.las	Meter	Meter
14RMS305395.las	Meter	Meter
14RMS305410.las	Meter	Meter
14RMS305425.las	Meter	Meter
14RMS305440.las	Meter	Meter
14RMS305455.las	Meter	Meter
14RMS305470.las	Meter	Meter
14RMS305485.las	Meter	Meter
14RMS305500.las	Meter	Meter
14RMS305515.las	Meter	Meter
14RMS305530.las	Meter	Meter
14RMS305545.las	Meter	Meter

DPH-6 Report on Units of Reference (Tiled Data) - continued

File	Horizontal Unit	Vertical Unit
14RMS305560.las	Meter	Meter
14RMS305575.las	Meter	Meter
14RMS305590.las	Meter	Meter
14RMS305605.las	Meter	Meter
14RMS305620.las	Meter	Meter
14RMS305635.las	Meter	Meter
14RMS305650.las	Meter	Meter
14RMS305665.las	Meter	Meter
14RMS305680.las	Meter	Meter
14RMS305695.las	Meter	Meter
14RMS305710.las	Meter	Meter
14RMS305725.las	Meter	Meter
14RMS305740.las	Meter	Meter
14RMS305755.las	Meter	Meter
14RMS305770.las	Meter	Meter
14RMS305785.las	Meter	Meter
14RMS305800.las	Meter	Meter
14RMS305815.las	Meter	Meter
14RMS305830.las	Meter	Meter
14RMS305845.las	Meter	Meter
14RMS305860.las	Meter	Meter
14RMS305875.las	Meter	Meter
14RMS305890.las	Meter	Meter
14RMS305905.las	Meter	Meter
14RMS305920.las	Meter	Meter
14RMS305935.las	Meter	Meter
14RMS305950.las	Meter	Meter
14RMS305965.las	Meter	Meter
14RMS305980.las	Meter	Meter
14RMS305995.las	Meter	Meter
14RMS320185.las	Meter	Meter
14RMS320200.las	Meter	Meter
14RMS320215.las	Meter	Meter
14RMS320230.las	Meter	Meter
14RMS320245.las	Meter	Meter
14RMS320260.las	Meter	Meter
14RMS320275.las	Meter	Meter
14RMS320290.las	Meter	Meter
14RMS320305.las	Meter	Meter
14RMS320320.las	Meter	Meter
14RMS320335.las	Meter	Meter
14RMS320350.las	Meter	Meter
14RMS320365.las	Meter	Meter
14RMS320380.las	Meter	Meter
14RMS320395.las	Meter	Meter
14RMS320410.las	Meter	Meter
14RMS320425.las	Meter	Meter

DPH-6 Report on Units of Reference (Tiled Data) - continued

File	Horizontal Unit	Vertical Unit
14RMS320440.las	Meter	Meter
14RMS320455.las	Meter	Meter
14RMS320470.las	Meter	Meter
14RMS320485.las	Meter	Meter
14RMS320500.las	Meter	Meter
14RMS320515.las	Meter	Meter
14RMS320530.las	Meter	Meter
14RMS320545.las	Meter	Meter
14RMS320560.las	Meter	Meter
14RMS320575.las	Meter	Meter
14RMS320590.las	Meter	Meter
14RMS320605.las	Meter	Meter
14RMS320620.las	Meter	Meter
14RMS320635.las	Meter	Meter
14RMS320650.las	Meter	Meter
14RMS320665.las	Meter	Meter
14RMS320680.las	Meter	Meter
14RMS320695.las	Meter	Meter
14RMS320710.las	Meter	Meter
14RMS320725.las	Meter	Meter
14RMS320740.las	Meter	Meter
14RMS320755.las	Meter	Meter
14RMS320770.las	Meter	Meter
14RMS320785.las	Meter	Meter
14RMS320800.las	Meter	Meter
14RMS320815.las	Meter	Meter
14RMS320830.las	Meter	Meter
14RMS320845.las	Meter	Meter
14RMS320860.las	Meter	Meter
14RMS320875.las	Meter	Meter
14RMS320890.las	Meter	Meter
14RMS320905.las	Meter	Meter
14RMS320920.las	Meter	Meter
14RMS320935.las	Meter	Meter
14RMS320950.las	Meter	Meter
14RMS320965.las	Meter	Meter
14RMS320980.las	Meter	Meter
14RMS320995.las	Meter	Meter
14RMS335185.las	Meter	Meter
14RMS335200.las	Meter	Meter
14RMS335215.las	Meter	Meter
14RMS335230.las	Meter	Meter
14RMS335245.las	Meter	Meter
14RMS335260.las	Meter	Meter
14RMS335275.las	Meter	Meter
14RMS335290.las	Meter	Meter
14RMS335305.las	Meter	Meter

DPH-6 Report on Units of Reference (Tiled Data) - continued

File	Horizontal Unit	Vertical Unit
14RMS335320.las	Meter	Meter
14RMS335335.las	Meter	Meter
14RMS335350.las	Meter	Meter
14RMS335365.las	Meter	Meter
14RMS335380.las	Meter	Meter
14RMS335395.las	Meter	Meter
14RMS335410.las	Meter	Meter
14RMS335425.las	Meter	Meter
14RMS335440.las	Meter	Meter
14RMS335455.las	Meter	Meter
14RMS335470.las	Meter	Meter
14RMS335485.las	Meter	Meter
14RMS335500.las	Meter	Meter
14RMS335515.las	Meter	Meter
14RMS335530.las	Meter	Meter
14RMS335545.las	Meter	Meter
14RMS335560.las	Meter	Meter
14RMS335575.las	Meter	Meter
14RMS335590.las	Meter	Meter
14RMS335605.las	Meter	Meter
14RMS335620.las	Meter	Meter
14RMS335635.las	Meter	Meter
14RMS335650.las	Meter	Meter
14RMS335665.las	Meter	Meter
14RMS335680.las	Meter	Meter
14RMS335695.las	Meter	Meter
14RMS335710.las	Meter	Meter
14RMS335725.las	Meter	Meter
14RMS335740.las	Meter	Meter
14RMS335755.las	Meter	Meter
14RMS335770.las	Meter	Meter
14RMS335785.las	Meter	Meter
14RMS335800.las	Meter	Meter
14RMS335815.las	Meter	Meter
14RMS335830.las	Meter	Meter
14RMS335845.las	Meter	Meter
14RMS335860.las	Meter	Meter
14RMS335875.las	Meter	Meter
14RMS335890.las	Meter	Meter
14RMS335905.las	Meter	Meter
14RMS335920.las	Meter	Meter
14RMS335935.las	Meter	Meter
14RMS335950.las	Meter	Meter
14RMS335965.las	Meter	Meter
14RMS335980.las	Meter	Meter
14RMS335995.las	Meter	Meter
14RMS350185.las	Meter	Meter

DPH-6 Report on Units of Reference (Tiled Data) - continued

File	Horizontal Unit	Vertical Unit
14RMS350200.las	Meter	Meter
14RMS350215.las	Meter	Meter
14RMS350230.las	Meter	Meter
14RMS350245.las	Meter	Meter
14RMS350260.las	Meter	Meter
14RMS350275.las	Meter	Meter
14RMS350290.las	Meter	Meter
14RMS350305.las	Meter	Meter
14RMS350320.las	Meter	Meter
14RMS350335.las	Meter	Meter
14RMS350350.las	Meter	Meter
14RMS350365.las	Meter	Meter
14RMS350380.las	Meter	Meter
14RMS350395.las	Meter	Meter
14RMS350410.las	Meter	Meter
14RMS350425.las	Meter	Meter
14RMS350440.las	Meter	Meter
14RMS350455.las	Meter	Meter
14RMS350470.las	Meter	Meter
14RMS350485.las	Meter	Meter
14RMS350500.las	Meter	Meter
14RMS350515.las	Meter	Meter
14RMS350530.las	Meter	Meter
14RMS350545.las	Meter	Meter
14RMS350560.las	Meter	Meter
14RMS350575.las	Meter	Meter
14RMS350590.las	Meter	Meter
14RMS350605.las	Meter	Meter
14RMS350620.las	Meter	Meter
14RMS350635.las	Meter	Meter
14RMS350650.las	Meter	Meter
14RMS350665.las	Meter	Meter
14RMS350680.las	Meter	Meter
14RMS350695.las	Meter	Meter
14RMS350710.las	Meter	Meter
14RMS350725.las	Meter	Meter
14RMS350740.las	Meter	Meter
14RMS350755.las	Meter	Meter
14RMS350770.las	Meter	Meter
14RMS350785.las	Meter	Meter
14RMS350800.las	Meter	Meter
14RMS350815.las	Meter	Meter
14RMS350830.las	Meter	Meter
14RMS350845.las	Meter	Meter
14RMS350860.las	Meter	Meter
14RMS350875.las	Meter	Meter
14RMS350890.las	Meter	Meter

DPH-6 Report on Units of Reference (Tiled Data) - continued

File	Horizontal Unit	Vertical Unit
14RMS350905.las	Meter	Meter
14RMS350920.las	Meter	Meter
14RMS350935.las	Meter	Meter
14RMS350950.las	Meter	Meter
14RMS350965.las	Meter	Meter
14RMS350980.las	Meter	Meter
14RMS350995.las	Meter	Meter
14RMS365185.las	Meter	Meter
14RMS365200.las	Meter	Meter
14RMS365215.las	Meter	Meter
14RMS365230.las	Meter	Meter
14RMS365245.las	Meter	Meter
14RMS365260.las	Meter	Meter
14RMS365275.las	Meter	Meter
14RMS365290.las	Meter	Meter
14RMS365305.las	Meter	Meter
14RMS365320.las	Meter	Meter
14RMS365335.las	Meter	Meter
14RMS365350.las	Meter	Meter
14RMS365365.las	Meter	Meter
14RMS365380.las	Meter	Meter
14RMS365395.las	Meter	Meter
14RMS365410.las	Meter	Meter
14RMS365425.las	Meter	Meter
14RMS365440.las	Meter	Meter
14RMS365455.las	Meter	Meter
14RMS365470.las	Meter	Meter
14RMS365485.las	Meter	Meter
14RMS365500.las	Meter	Meter
14RMS365515.las	Meter	Meter
14RMS365530.las	Meter	Meter
14RMS365545.las	Meter	Meter
14RMS365560.las	Meter	Meter
14RMS365575.las	Meter	Meter
14RMS365590.las	Meter	Meter
14RMS365605.las	Meter	Meter
14RMS365620.las	Meter	Meter
14RMS365635.las	Meter	Meter
14RMS365650.las	Meter	Meter
14RMS365665.las	Meter	Meter
14RMS365680.las	Meter	Meter
14RMS365695.las	Meter	Meter
14RMS365710.las	Meter	Meter
14RMS365725.las	Meter	Meter
14RMS365740.las	Meter	Meter
14RMS365755.las	Meter	Meter
14RMS365770.las	Meter	Meter

DPH-6 Report on Units of Reference (Tiled Data) - continued

File	Horizontal Unit	Vertical Unit
14RMS365785.las	Meter	Meter
14RMS365800.las	Meter	Meter
14RMS365815.las	Meter	Meter
14RMS365830.las	Meter	Meter
14RMS365845.las	Meter	Meter
14RMS365860.las	Meter	Meter
14RMS365875.las	Meter	Meter
14RMS365890.las	Meter	Meter
14RMS365905.las	Meter	Meter
14RMS365920.las	Meter	Meter
14RMS365935.las	Meter	Meter
14RMS365950.las	Meter	Meter
14RMS365965.las	Meter	Meter
14RMS365980.las	Meter	Meter
14RMS365995.las	Meter	Meter
14RMS380185.las	Meter	Meter
14RMS380200.las	Meter	Meter
14RMS380215.las	Meter	Meter
14RMS380230.las	Meter	Meter
14RMS380245.las	Meter	Meter
14RMS380260.las	Meter	Meter
14RMS380275.las	Meter	Meter
14RMS380290.las	Meter	Meter
14RMS380305.las	Meter	Meter
14RMS380320.las	Meter	Meter
14RMS380335.las	Meter	Meter
14RMS380350.las	Meter	Meter
14RMS380365.las	Meter	Meter
14RMS380380.las	Meter	Meter
14RMS380395.las	Meter	Meter
14RMS380410.las	Meter	Meter
14RMS380425.las	Meter	Meter
14RMS380440.las	Meter	Meter
14RMS380455.las	Meter	Meter
14RMS380470.las	Meter	Meter
14RMS380485.las	Meter	Meter
14RMS380500.las	Meter	Meter
14RMS380515.las	Meter	Meter
14RMS380530.las	Meter	Meter
14RMS380545.las	Meter	Meter
14RMS380560.las	Meter	Meter
14RMS380575.las	Meter	Meter
14RMS380590.las	Meter	Meter
14RMS380605.las	Meter	Meter
14RMS380620.las	Meter	Meter
14RMS380635.las	Meter	Meter
14RMS380650.las	Meter	Meter

DPH-6 Report on Units of Reference (Tiled Data) - continued

File	Horizontal Unit	Vertical Unit
14RMS380665.las	Meter	Meter
14RMS380680.las	Meter	Meter
14RMS380695.las	Meter	Meter
14RMS380710.las	Meter	Meter
14RMS380725.las	Meter	Meter
14RMS380740.las	Meter	Meter
14RMS380755.las	Meter	Meter
14RMS380770.las	Meter	Meter
14RMS380785.las	Meter	Meter
14RMS380800.las	Meter	Meter
14RMS380815.las	Meter	Meter
14RMS380830.las	Meter	Meter
14RMS380845.las	Meter	Meter
14RMS380860.las	Meter	Meter
14RMS380875.las	Meter	Meter
14RMS380890.las	Meter	Meter
14RMS380905.las	Meter	Meter
14RMS380920.las	Meter	Meter
14RMS380935.las	Meter	Meter
14RMS380950.las	Meter	Meter
14RMS380965.las	Meter	Meter
14RMS380980.las	Meter	Meter
14RMS380995.las	Meter	Meter
14RMS395185.las	Meter	Meter
14RMS395200.las	Meter	Meter
14RMS395215.las	Meter	Meter
14RMS395230.las	Meter	Meter
14RMS395245.las	Meter	Meter
14RMS395260.las	Meter	Meter
14RMS395275.las	Meter	Meter
14RMS395290.las	Meter	Meter
14RMS395305.las	Meter	Meter
14RMS395320.las	Meter	Meter
14RMS395335.las	Meter	Meter
14RMS395350.las	Meter	Meter
14RMS395365.las	Meter	Meter
14RMS395380.las	Meter	Meter
14RMS395395.las	Meter	Meter
14RMS395410.las	Meter	Meter
14RMS395425.las	Meter	Meter
14RMS395440.las	Meter	Meter
14RMS395455.las	Meter	Meter
14RMS395470.las	Meter	Meter
14RMS395485.las	Meter	Meter
14RMS395500.las	Meter	Meter
14RMS395515.las	Meter	Meter
14RMS395530.las	Meter	Meter

DPH-6 Report on Units of Reference (Tiled Data) - continued

File	Horizontal Unit	Vertical Unit
14RMS395545.las	Meter	Meter
14RMS395560.las	Meter	Meter
14RMS395575.las	Meter	Meter
14RMS395590.las	Meter	Meter
14RMS395605.las	Meter	Meter
14RMS395620.las	Meter	Meter
14RMS395635.las	Meter	Meter
14RMS395650.las	Meter	Meter
14RMS395665.las	Meter	Meter
14RMS395680.las	Meter	Meter
14RMS395695.las	Meter	Meter
14RMS395710.las	Meter	Meter
14RMS395725.las	Meter	Meter
14RMS395740.las	Meter	Meter
14RMS395755.las	Meter	Meter
14RMS395770.las	Meter	Meter
14RMS395785.las	Meter	Meter
14RMS395800.las	Meter	Meter
14RMS395815.las	Meter	Meter
14RMS395830.las	Meter	Meter
14RMS395845.las	Meter	Meter
14RMS395860.las	Meter	Meter
14RMS395875.las	Meter	Meter
14RMS395890.las	Meter	Meter
14RMS395905.las	Meter	Meter
14RMS395920.las	Meter	Meter
14RMS395935.las	Meter	Meter
14RMS395950.las	Meter	Meter
14RMS395965.las	Meter	Meter
14RMS395980.las	Meter	Meter
14RMS395995.las	Meter	Meter
14RMS410185.las	Meter	Meter
14RMS410200.las	Meter	Meter
14RMS410215.las	Meter	Meter
14RMS410230.las	Meter	Meter
14RMS410245.las	Meter	Meter
14RMS410260.las	Meter	Meter
14RMS410275.las	Meter	Meter
14RMS410290.las	Meter	Meter
14RMS410305.las	Meter	Meter
14RMS410320.las	Meter	Meter
14RMS410335.las	Meter	Meter
14RMS410350.las	Meter	Meter
14RMS410365.las	Meter	Meter
14RMS410380.las	Meter	Meter
14RMS410395.las	Meter	Meter
14RMS410410.las	Meter	Meter

DPH-6 Report on Units of Reference (Tiled Data) - continued

File	Horizontal Unit	Vertical Unit
14RMS410425.las	Meter	Meter
14RMS410440.las	Meter	Meter
14RMS410455.las	Meter	Meter
14RMS410470.las	Meter	Meter
14RMS410485.las	Meter	Meter
14RMS410500.las	Meter	Meter
14RMS410515.las	Meter	Meter
14RMS410530.las	Meter	Meter
14RMS410545.las	Meter	Meter
14RMS410560.las	Meter	Meter
14RMS410575.las	Meter	Meter
14RMS410590.las	Meter	Meter
14RMS410605.las	Meter	Meter
14RMS410620.las	Meter	Meter
14RMS410635.las	Meter	Meter
14RMS410650.las	Meter	Meter
14RMS410665.las	Meter	Meter
14RMS410680.las	Meter	Meter
14RMS410695.las	Meter	Meter
14RMS410710.las	Meter	Meter
14RMS410725.las	Meter	Meter
14RMS410740.las	Meter	Meter
14RMS410755.las	Meter	Meter
14RMS410770.las	Meter	Meter
14RMS410785.las	Meter	Meter
14RMS410800.las	Meter	Meter
14RMS410815.las	Meter	Meter
14RMS410830.las	Meter	Meter
14RMS410845.las	Meter	Meter
14RMS410860.las	Meter	Meter
14RMS410875.las	Meter	Meter
14RMS410890.las	Meter	Meter
14RMS410905.las	Meter	Meter
14RMS410920.las	Meter	Meter
14RMS410935.las	Meter	Meter
14RMS410950.las	Meter	Meter
14RMS410965.las	Meter	Meter
14RMS410980.las	Meter	Meter
14RMS410995.las	Meter	Meter
14RMS425185.las	Meter	Meter
14RMS425200.las	Meter	Meter
14RMS425215.las	Meter	Meter
14RMS425230.las	Meter	Meter
14RMS425245.las	Meter	Meter
14RMS425260.las	Meter	Meter
14RMS425275.las	Meter	Meter
14RMS425290.las	Meter	Meter

DPH-6 Report on Units of Reference (Tiled Data) - continued

File	Horizontal Unit	Vertical Unit
14RMS425305.las	Meter	Meter
14RMS425320.las	Meter	Meter
14RMS425335.las	Meter	Meter
14RMS425350.las	Meter	Meter
14RMS425365.las	Meter	Meter
14RMS425380.las	Meter	Meter
14RMS425395.las	Meter	Meter
14RMS425410.las	Meter	Meter
14RMS425425.las	Meter	Meter
14RMS425440.las	Meter	Meter
14RMS425455.las	Meter	Meter
14RMS425470.las	Meter	Meter
14RMS425485.las	Meter	Meter
14RMS425500.las	Meter	Meter
14RMS425515.las	Meter	Meter
14RMS425530.las	Meter	Meter
14RMS425545.las	Meter	Meter
14RMS425560.las	Meter	Meter
14RMS425575.las	Meter	Meter
14RMS425590.las	Meter	Meter
14RMS425605.las	Meter	Meter
14RMS425620.las	Meter	Meter
14RMS425635.las	Meter	Meter
14RMS425650.las	Meter	Meter
14RMS425665.las	Meter	Meter
14RMS425680.las	Meter	Meter
14RMS425695.las	Meter	Meter
14RMS425710.las	Meter	Meter
14RMS425725.las	Meter	Meter
14RMS425740.las	Meter	Meter
14RMS425755.las	Meter	Meter
14RMS425770.las	Meter	Meter
14RMS425785.las	Meter	Meter
14RMS425800.las	Meter	Meter
14RMS425815.las	Meter	Meter
14RMS425830.las	Meter	Meter
14RMS425845.las	Meter	Meter
14RMS425860.las	Meter	Meter
14RMS425875.las	Meter	Meter
14RMS425890.las	Meter	Meter
14RMS425905.las	Meter	Meter
14RMS425920.las	Meter	Meter
14RMS425935.las	Meter	Meter
14RMS425950.las	Meter	Meter
14RMS425965.las	Meter	Meter
14RMS425980.las	Meter	Meter
14RMS425995.las	Meter	Meter

DPH-6 Report on Units of Reference (Tiled Data) - continued

File	Horizontal Unit	Vertical Unit
14RMS440185.las	Meter	Meter
14RMS440200.las	Meter	Meter
14RMS440215.las	Meter	Meter
14RMS440230.las	Meter	Meter
14RMS440245.las	Meter	Meter
14RMS440260.las	Meter	Meter
14RMS440275.las	Meter	Meter
14RMS440290.las	Meter	Meter
14RMS440305.las	Meter	Meter
14RMS440320.las	Meter	Meter
14RMS440335.las	Meter	Meter
14RMS440350.las	Meter	Meter
14RMS440365.las	Meter	Meter
14RMS440380.las	Meter	Meter
14RMS440395.las	Meter	Meter
14RMS440410.las	Meter	Meter
14RMS440425.las	Meter	Meter
14RMS440440.las	Meter	Meter
14RMS440455.las	Meter	Meter
14RMS440470.las	Meter	Meter
14RMS440485.las	Meter	Meter
14RMS440500.las	Meter	Meter
14RMS440515.las	Meter	Meter
14RMS440530.las	Meter	Meter
14RMS440545.las	Meter	Meter
14RMS440560.las	Meter	Meter
14RMS440575.las	Meter	Meter
14RMS440590.las	Meter	Meter
14RMS440605.las	Meter	Meter
14RMS440620.las	Meter	Meter
14RMS440635.las	Meter	Meter
14RMS440650.las	Meter	Meter
14RMS440665.las	Meter	Meter
14RMS440680.las	Meter	Meter
14RMS440695.las	Meter	Meter
14RMS440710.las	Meter	Meter
14RMS440725.las	Meter	Meter
14RMS440740.las	Meter	Meter
14RMS440755.las	Meter	Meter
14RMS440770.las	Meter	Meter
14RMS440785.las	Meter	Meter
14RMS440800.las	Meter	Meter
14RMS440815.las	Meter	Meter
14RMS440830.las	Meter	Meter
14RMS440845.las	Meter	Meter
14RMS440860.las	Meter	Meter
14RMS440875.las	Meter	Meter

DPH-6 Report on Units of Reference (Tiled Data) - continued

File	Horizontal Unit	Vertical Unit
14RMS440890.las	Meter	Meter
14RMS440905.las	Meter	Meter
14RMS440920.las	Meter	Meter
14RMS440935.las	Meter	Meter
14RMS440950.las	Meter	Meter
14RMS440965.las	Meter	Meter
14RMS440980.las	Meter	Meter
14RMS440995.las	Meter	Meter
14RMS455185.las	Meter	Meter
14RMS455200.las	Meter	Meter
14RMS455215.las	Meter	Meter
14RMS455230.las	Meter	Meter
14RMS455245.las	Meter	Meter
14RMS455260.las	Meter	Meter
14RMS455275.las	Meter	Meter
14RMS455290.las	Meter	Meter
14RMS455305.las	Meter	Meter
14RMS455320.las	Meter	Meter
14RMS455335.las	Meter	Meter
14RMS455350.las	Meter	Meter
14RMS455365.las	Meter	Meter
14RMS455380.las	Meter	Meter
14RMS455395.las	Meter	Meter
14RMS455410.las	Meter	Meter
14RMS455425.las	Meter	Meter
14RMS455440.las	Meter	Meter
14RMS455455.las	Meter	Meter
14RMS455470.las	Meter	Meter
14RMS455485.las	Meter	Meter
14RMS455500.las	Meter	Meter
14RMS455515.las	Meter	Meter
14RMS455530.las	Meter	Meter
14RMS455545.las	Meter	Meter
14RMS455560.las	Meter	Meter
14RMS455575.las	Meter	Meter
14RMS455590.las	Meter	Meter
14RMS455605.las	Meter	Meter
14RMS455620.las	Meter	Meter
14RMS455635.las	Meter	Meter
14RMS455860.las	Meter	Meter
14RMS455875.las	Meter	Meter
14RMS455890.las	Meter	Meter
14RMS455905.las	Meter	Meter
14RMS455920.las	Meter	Meter
14RMS455935.las	Meter	Meter
14RMS455950.las	Meter	Meter
14RMS455965.las	Meter	Meter

DPH-6 Report on Units of Reference (Tiled Data) - continued

File	Horizontal Unit	Vertical Unit
14RMS455980.las	Meter	Meter
14RMS455995.las	Meter	Meter
14RMS470185.las	Meter	Meter
14RMS470200.las	Meter	Meter
14RMS470215.las	Meter	Meter
14RMS470230.las	Meter	Meter
14RMS470245.las	Meter	Meter
14RMS470260.las	Meter	Meter
14RMS470275.las	Meter	Meter
14RMS470290.las	Meter	Meter
14RMS470305.las	Meter	Meter
14RMS470320.las	Meter	Meter
14RMS470335.las	Meter	Meter
14RMS470350.las	Meter	Meter
14RMS470365.las	Meter	Meter
14RMS470380.las	Meter	Meter
14RMS470395.las	Meter	Meter
14RMS470410.las	Meter	Meter
14RMS470425.las	Meter	Meter
14RMS470440.las	Meter	Meter
14RMS470455.las	Meter	Meter
14RMS470470.las	Meter	Meter
14RMS470485.las	Meter	Meter
14RMS470500.las	Meter	Meter
14RMS470515.las	Meter	Meter
14RMS470530.las	Meter	Meter
14RMS470545.las	Meter	Meter
14RMS470560.las	Meter	Meter
14RMS470575.las	Meter	Meter
14RMS470590.las	Meter	Meter
14RMS470605.las	Meter	Meter
14RMS470620.las	Meter	Meter
14RMS470635.las	Meter	Meter
14RMS470860.las	Meter	Meter
14RMS470875.las	Meter	Meter
14RMS470890.las	Meter	Meter
14RMS470905.las	Meter	Meter
14RMS470920.las	Meter	Meter
14RMS470935.las	Meter	Meter
14RMS470950.las	Meter	Meter
14RMS470965.las	Meter	Meter
14RMS470980.las	Meter	Meter
14RMS470995.las	Meter	Meter
14RMS485185.las	Meter	Meter
14RMS485200.las	Meter	Meter
14RMS485215.las	Meter	Meter
14RMS485230.las	Meter	Meter

DPH-6 Report on Units of Reference (Tiled Data) - continued

File	Horizontal Unit	Vertical Unit
14RMS485245.las	Meter	Meter
14RMS485260.las	Meter	Meter
14RMS485275.las	Meter	Meter
14RMS485290.las	Meter	Meter
14RMS485305.las	Meter	Meter
14RMS485320.las	Meter	Meter
14RMS485335.las	Meter	Meter
14RMS485350.las	Meter	Meter
14RMS485365.las	Meter	Meter
14RMS485380.las	Meter	Meter
14RMS485395.las	Meter	Meter
14RMS485410.las	Meter	Meter
14RMS485425.las	Meter	Meter
14RMS485440.las	Meter	Meter
14RMS485455.las	Meter	Meter
14RMS485470.las	Meter	Meter
14RMS485485.las	Meter	Meter
14RMS485500.las	Meter	Meter
14RMS485515.las	Meter	Meter
14RMS485530.las	Meter	Meter
14RMS485545.las	Meter	Meter
14RMS485560.las	Meter	Meter
14RMS485575.las	Meter	Meter
14RMS485590.las	Meter	Meter
14RMS485605.las	Meter	Meter
14RMS485620.las	Meter	Meter
14RMS485635.las	Meter	Meter
14RMS485860.las	Meter	Meter
14RMS485875.las	Meter	Meter
14RMS485890.las	Meter	Meter
14RMS485905.las	Meter	Meter
14RMS485920.las	Meter	Meter
14RMS485935.las	Meter	Meter
14RMS485950.las	Meter	Meter
14RMS485965.las	Meter	Meter
14RMS485980.las	Meter	Meter
14RMS485995.las	Meter	Meter
14RMS500185.las	Meter	Meter
14RMS500200.las	Meter	Meter
14RMS500215.las	Meter	Meter
14RMS500230.las	Meter	Meter
14RMS500245.las	Meter	Meter
14RMS500260.las	Meter	Meter
14RMS500275.las	Meter	Meter
14RMS500290.las	Meter	Meter
14RMS500305.las	Meter	Meter
14RMS500320.las	Meter	Meter

DPH-6 Report on Units of Reference (Tiled Data) - continued

File	Horizontal Unit	Vertical Unit
14RMS500335.las	Meter	Meter
14RMS500350.las	Meter	Meter
14RMS500365.las	Meter	Meter
14RMS500380.las	Meter	Meter
14RMS500395.las	Meter	Meter
14RMS500410.las	Meter	Meter
14RMS500425.las	Meter	Meter
14RMS500440.las	Meter	Meter
14RMS500455.las	Meter	Meter
14RMS500470.las	Meter	Meter
14RMS500485.las	Meter	Meter
14RMS500500.las	Meter	Meter
14RMS500515.las	Meter	Meter
14RMS500530.las	Meter	Meter
14RMS500545.las	Meter	Meter
14RMS500560.las	Meter	Meter
14RMS500575.las	Meter	Meter
14RMS500590.las	Meter	Meter
14RMS500605.las	Meter	Meter
14RMS500620.las	Meter	Meter
14RMS500635.las	Meter	Meter
14RMS500860.las	Meter	Meter
14RMS500875.las	Meter	Meter
14RMS500890.las	Meter	Meter
14RMS500905.las	Meter	Meter
14RMS500920.las	Meter	Meter
14RMS500935.las	Meter	Meter
14RMS500950.las	Meter	Meter
14RMS500965.las	Meter	Meter
14RMS500980.las	Meter	Meter
14RMS500995.las	Meter	Meter
14RMS515185.las	Meter	Meter
14RMS515200.las	Meter	Meter
14RMS515215.las	Meter	Meter
14RMS515230.las	Meter	Meter
14RMS515245.las	Meter	Meter
14RMS515260.las	Meter	Meter
14RMS515275.las	Meter	Meter
14RMS515290.las	Meter	Meter
14RMS515305.las	Meter	Meter
14RMS515320.las	Meter	Meter
14RMS515335.las	Meter	Meter
14RMS515350.las	Meter	Meter
14RMS515365.las	Meter	Meter
14RMS515380.las	Meter	Meter
14RMS515395.las	Meter	Meter
14RMS515410.las	Meter	Meter

DPH-6 Report on Units of Reference (Tiled Data) - continued

File	Horizontal Unit	Vertical Unit
14RMS515425.las	Meter	Meter
14RMS515440.las	Meter	Meter
14RMS515455.las	Meter	Meter
14RMS515470.las	Meter	Meter
14RMS515485.las	Meter	Meter
14RMS515500.las	Meter	Meter
14RMS515515.las	Meter	Meter
14RMS515530.las	Meter	Meter
14RMS515545.las	Meter	Meter
14RMS515560.las	Meter	Meter
14RMS515575.las	Meter	Meter
14RMS515590.las	Meter	Meter
14RMS515605.las	Meter	Meter
14RMS515620.las	Meter	Meter
14RMS515635.las	Meter	Meter
14RMS515860.las	Meter	Meter
14RMS515875.las	Meter	Meter
14RMS515890.las	Meter	Meter
14RMS515905.las	Meter	Meter
14RMS515920.las	Meter	Meter
14RMS515935.las	Meter	Meter
14RMS515950.las	Meter	Meter
14RMS515965.las	Meter	Meter
14RMS515980.las	Meter	Meter
14RMS515995.las	Meter	Meter
14RMS530185.las	Meter	Meter
14RMS530200.las	Meter	Meter
14RMS530215.las	Meter	Meter
14RMS530230.las	Meter	Meter
14RMS530245.las	Meter	Meter
14RMS530260.las	Meter	Meter
14RMS530275.las	Meter	Meter
14RMS530290.las	Meter	Meter
14RMS530305.las	Meter	Meter
14RMS530320.las	Meter	Meter
14RMS530335.las	Meter	Meter
14RMS530350.las	Meter	Meter
14RMS530365.las	Meter	Meter
14RMS530380.las	Meter	Meter
14RMS530395.las	Meter	Meter
14RMS530410.las	Meter	Meter
14RMS530425.las	Meter	Meter
14RMS530440.las	Meter	Meter
14RMS530455.las	Meter	Meter
14RMS530470.las	Meter	Meter
14RMS530485.las	Meter	Meter
14RMS530500.las	Meter	Meter

DPH-6 Report on Units of Reference (Tiled Data) - continued

File	Horizontal Unit	Vertical Unit
14RMS530515.las	Meter	Meter
14RMS530530.las	Meter	Meter
14RMS530545.las	Meter	Meter
14RMS530560.las	Meter	Meter
14RMS530575.las	Meter	Meter
14RMS530590.las	Meter	Meter
14RMS530605.las	Meter	Meter
14RMS530620.las	Meter	Meter
14RMS530635.las	Meter	Meter
14RMS530860.las	Meter	Meter
14RMS530875.las	Meter	Meter
14RMS530890.las	Meter	Meter
14RMS530905.las	Meter	Meter
14RMS530920.las	Meter	Meter
14RMS530935.las	Meter	Meter
14RMS530950.las	Meter	Meter
14RMS530965.las	Meter	Meter
14RMS530980.las	Meter	Meter
14RMS530995.las	Meter	Meter
14RMS545185.las	Meter	Meter
14RMS545200.las	Meter	Meter
14RMS545215.las	Meter	Meter
14RMS545230.las	Meter	Meter
14RMS545245.las	Meter	Meter
14RMS545260.las	Meter	Meter
14RMS545275.las	Meter	Meter
14RMS545290.las	Meter	Meter
14RMS545305.las	Meter	Meter
14RMS545320.las	Meter	Meter
14RMS545335.las	Meter	Meter
14RMS545350.las	Meter	Meter
14RMS545365.las	Meter	Meter
14RMS545380.las	Meter	Meter
14RMS545395.las	Meter	Meter
14RMS545410.las	Meter	Meter
14RMS545425.las	Meter	Meter
14RMS545440.las	Meter	Meter
14RMS545455.las	Meter	Meter
14RMS545470.las	Meter	Meter
14RMS545485.las	Meter	Meter
14RMS545500.las	Meter	Meter
14RMS545515.las	Meter	Meter
14RMS545530.las	Meter	Meter
14RMS545545.las	Meter	Meter
14RMS545560.las	Meter	Meter
14RMS545575.las	Meter	Meter
14RMS545590.las	Meter	Meter

DPH-6 Report on Units of Reference (Tiled Data) - continued

File	Horizontal Unit	Vertical Unit
14RMS545605.las	Meter	Meter
14RMS545620.las	Meter	Meter
14RMS545635.las	Meter	Meter
14RMS545860.las	Meter	Meter
14RMS545875.las	Meter	Meter
14RMS545890.las	Meter	Meter
14RMS545905.las	Meter	Meter
14RMS545920.las	Meter	Meter
14RMS545935.las	Meter	Meter
14RMS545950.las	Meter	Meter
14RMS545965.las	Meter	Meter
14RMS545980.las	Meter	Meter
14RMS545995.las	Meter	Meter
14RMS560185.las	Meter	Meter
14RMS560200.las	Meter	Meter
14RMS560215.las	Meter	Meter
14RMS560230.las	Meter	Meter
14RMS560245.las	Meter	Meter
14RMS560260.las	Meter	Meter
14RMS560275.las	Meter	Meter
14RMS560290.las	Meter	Meter
14RMS560305.las	Meter	Meter
14RMS560320.las	Meter	Meter
14RMS560335.las	Meter	Meter
14RMS560350.las	Meter	Meter
14RMS560365.las	Meter	Meter
14RMS560380.las	Meter	Meter
14RMS560395.las	Meter	Meter
14RMS560410.las	Meter	Meter
14RMS560425.las	Meter	Meter
14RMS560440.las	Meter	Meter
14RMS560455.las	Meter	Meter
14RMS560470.las	Meter	Meter
14RMS560485.las	Meter	Meter
14RMS560500.las	Meter	Meter
14RMS560515.las	Meter	Meter
14RMS560530.las	Meter	Meter
14RMS560545.las	Meter	Meter
14RMS560560.las	Meter	Meter
14RMS560575.las	Meter	Meter
14RMS560590.las	Meter	Meter
14RMS560605.las	Meter	Meter
14RMS560620.las	Meter	Meter
14RMS560635.las	Meter	Meter
14RMS560860.las	Meter	Meter
14RMS560875.las	Meter	Meter
14RMS560890.las	Meter	Meter

DPH-6 Report on Units of Reference (Tiled Data) - continued

File	Horizontal Unit	Vertical Unit
14RMS560905.las	Meter	Meter
14RMS560920.las	Meter	Meter
14RMS560935.las	Meter	Meter
14RMS560950.las	Meter	Meter
14RMS560965.las	Meter	Meter
14RMS560980.las	Meter	Meter
14RMS560995.las	Meter	Meter
14RMS575185.las	Meter	Meter
14RMS575200.las	Meter	Meter
14RMS575215.las	Meter	Meter
14RMS575230.las	Meter	Meter
14RMS575245.las	Meter	Meter
14RMS575260.las	Meter	Meter
14RMS575275.las	Meter	Meter
14RMS575290.las	Meter	Meter
14RMS575305.las	Meter	Meter
14RMS575320.las	Meter	Meter
14RMS575335.las	Meter	Meter
14RMS575350.las	Meter	Meter
14RMS575365.las	Meter	Meter
14RMS575380.las	Meter	Meter
14RMS575395.las	Meter	Meter
14RMS575410.las	Meter	Meter
14RMS575425.las	Meter	Meter
14RMS575440.las	Meter	Meter
14RMS575455.las	Meter	Meter
14RMS575470.las	Meter	Meter
14RMS575485.las	Meter	Meter
14RMS575500.las	Meter	Meter
14RMS575515.las	Meter	Meter
14RMS575530.las	Meter	Meter
14RMS575545.las	Meter	Meter
14RMS575560.las	Meter	Meter
14RMS575575.las	Meter	Meter
14RMS575590.las	Meter	Meter
14RMS575605.las	Meter	Meter
14RMS575620.las	Meter	Meter
14RMS575635.las	Meter	Meter
14RMS590185.las	Meter	Meter
14RMS590200.las	Meter	Meter
14RMS590215.las	Meter	Meter
14RMS590230.las	Meter	Meter
14RMS590245.las	Meter	Meter
14RMS590260.las	Meter	Meter
14RMS590275.las	Meter	Meter
14RMS590290.las	Meter	Meter
14RMS590305.las	Meter	Meter

DPH-6 Report on Units of Reference (Tiled Data) - continued

File	Horizontal Unit	Vertical Unit
14RMS590320.las	Meter	Meter
14RMS590335.las	Meter	Meter
14RMS590350.las	Meter	Meter
14RMS590365.las	Meter	Meter
14RMS590380.las	Meter	Meter
14RMS590395.las	Meter	Meter
14RMS590410.las	Meter	Meter
14RMS590425.las	Meter	Meter
14RMS590440.las	Meter	Meter
14RMS590455.las	Meter	Meter
14RMS590470.las	Meter	Meter
14RMS590485.las	Meter	Meter
14RMS590500.las	Meter	Meter
14RMS590515.las	Meter	Meter
14RMS590530.las	Meter	Meter
14RMS590545.las	Meter	Meter
14RMS590560.las	Meter	Meter
14RMS590575.las	Meter	Meter
14RMS590590.las	Meter	Meter
14RMS590605.las	Meter	Meter
14RMS590620.las	Meter	Meter
14RMS590635.las	Meter	Meter
14RMS605185.las	Meter	Meter
14RMS605200.las	Meter	Meter
14RMS605215.las	Meter	Meter
14RMS605230.las	Meter	Meter
14RMS605245.las	Meter	Meter
14RMS605260.las	Meter	Meter
14RMS605275.las	Meter	Meter
14RMS605290.las	Meter	Meter
14RMS605305.las	Meter	Meter
14RMS605320.las	Meter	Meter
14RMS605335.las	Meter	Meter
14RMS605350.las	Meter	Meter
14RMS605365.las	Meter	Meter
14RMS605380.las	Meter	Meter
14RMS605395.las	Meter	Meter
14RMS605410.las	Meter	Meter
14RMS605425.las	Meter	Meter
14RMS605440.las	Meter	Meter
14RMS605455.las	Meter	Meter
14RMS605470.las	Meter	Meter
14RMS605485.las	Meter	Meter
14RMS605500.las	Meter	Meter
14RMS605515.las	Meter	Meter
14RMS605530.las	Meter	Meter
14RMS605545.las	Meter	Meter

DPH-6 Report on Units of Reference (Tiled Data) - continued

File	Horizontal Unit	Vertical Unit
14RMS605560.las	Meter	Meter
14RMS605575.las	Meter	Meter
14RMT005010.las	Meter	Meter
14RMT005025.las	Meter	Meter
14RMT005040.las	Meter	Meter
14RMT005055.las	Meter	Meter
14RMT005070.las	Meter	Meter
14RMT020010.las	Meter	Meter
14RMT020025.las	Meter	Meter
14RMT020040.las	Meter	Meter
14RMT020055.las	Meter	Meter
14RMT020070.las	Meter	Meter
14RMT035010.las	Meter	Meter
14RMT035025.las	Meter	Meter
14RMT035040.las	Meter	Meter
14RMT035055.las	Meter	Meter
14RMT035070.las	Meter	Meter
14RMT050010.las	Meter	Meter
14RMT050025.las	Meter	Meter
14RMT050040.las	Meter	Meter
14RMT050055.las	Meter	Meter
14RMT050070.las	Meter	Meter
14RMT065010.las	Meter	Meter
14RMT065025.las	Meter	Meter
14RMT065040.las	Meter	Meter
14RMT065055.las	Meter	Meter
14RMT065070.las	Meter	Meter
14RMT080010.las	Meter	Meter
14RMT080025.las	Meter	Meter
14RMT080040.las	Meter	Meter
14RMT080055.las	Meter	Meter
14RMT080070.las	Meter	Meter
14RMT095010.las	Meter	Meter
14RMT095025.las	Meter	Meter
14RMT095040.las	Meter	Meter
14RMT095055.las	Meter	Meter
14RMT095070.las	Meter	Meter
14RMT110010.las	Meter	Meter
14RMT110025.las	Meter	Meter
14RMT110040.las	Meter	Meter
14RMT110055.las	Meter	Meter
14RMT110070.las	Meter	Meter
14RMT125010.las	Meter	Meter
14RMT125025.las	Meter	Meter
14RMT125040.las	Meter	Meter
14RMT125055.las	Meter	Meter
14RMT125070.las	Meter	Meter

DPH-6 Report on Units of Reference (Tiled Data) - continued

File	Horizontal Unit	Vertical Unit
14RMT140010.las	Meter	Meter
14RMT140025.las	Meter	Meter
14RMT140040.las	Meter	Meter
14RMT140055.las	Meter	Meter
14RMT140070.las	Meter	Meter
14RMT155010.las	Meter	Meter
14RMT155025.las	Meter	Meter
14RMT155040.las	Meter	Meter
14RMT155055.las	Meter	Meter
14RMT155070.las	Meter	Meter
14RMT170010.las	Meter	Meter
14RMT170025.las	Meter	Meter
14RMT170040.las	Meter	Meter
14RMT170055.las	Meter	Meter
14RMT170070.las	Meter	Meter
14RMT185010.las	Meter	Meter
14RMT185025.las	Meter	Meter
14RMT185040.las	Meter	Meter
14RMT185055.las	Meter	Meter
14RMT185070.las	Meter	Meter
14RMT200010.las	Meter	Meter
14RMT200025.las	Meter	Meter
14RMT200040.las	Meter	Meter
14RMT200055.las	Meter	Meter
14RMT200070.las	Meter	Meter
14RMT215010.las	Meter	Meter
14RMT215025.las	Meter	Meter
14RMT215040.las	Meter	Meter
14RMT215055.las	Meter	Meter
14RMT215070.las	Meter	Meter
14RMT230010.las	Meter	Meter
14RMT230025.las	Meter	Meter
14RMT230040.las	Meter	Meter
14RMT230055.las	Meter	Meter
14RMT230070.las	Meter	Meter
14RMT245010.las	Meter	Meter
14RMT245025.las	Meter	Meter
14RMT245040.las	Meter	Meter
14RMT245055.las	Meter	Meter
14RMT245070.las	Meter	Meter
14RMT260010.las	Meter	Meter
14RMT260025.las	Meter	Meter
14RMT260040.las	Meter	Meter
14RMT260055.las	Meter	Meter
14RMT260070.las	Meter	Meter
14RMT275010.las	Meter	Meter
14RMT275025.las	Meter	Meter

DPH-6 Report on Units of Reference (Tiled Data) - continued

File	Horizontal Unit	Vertical Unit
14RMT275040.las	Meter	Meter
14RMT275055.las	Meter	Meter
14RMT275070.las	Meter	Meter
14RMT290010.las	Meter	Meter
14RMT290025.las	Meter	Meter
14RMT290040.las	Meter	Meter
14RMT290055.las	Meter	Meter
14RMT290070.las	Meter	Meter
14RMT305010.las	Meter	Meter
14RMT305025.las	Meter	Meter
14RMT305040.las	Meter	Meter
14RMT305055.las	Meter	Meter
14RMT305070.las	Meter	Meter
14RMT320010.las	Meter	Meter
14RMT320025.las	Meter	Meter
14RMT320040.las	Meter	Meter
14RMT320055.las	Meter	Meter
14RMT320070.las	Meter	Meter
14RMT335010.las	Meter	Meter
14RMT335025.las	Meter	Meter
14RMT335040.las	Meter	Meter
14RMT335055.las	Meter	Meter
14RMT335070.las	Meter	Meter
14RMT350010.las	Meter	Meter
14RMT350025.las	Meter	Meter
14RMT350040.las	Meter	Meter
14RMT350055.las	Meter	Meter
14RMT350070.las	Meter	Meter
14RMT365010.las	Meter	Meter
14RMT365025.las	Meter	Meter
14RMT365040.las	Meter	Meter
14RMT365055.las	Meter	Meter
14RMT365070.las	Meter	Meter
14RMT380010.las	Meter	Meter
14RMT380025.las	Meter	Meter
14RMT380040.las	Meter	Meter
14RMT380055.las	Meter	Meter
14RMT380070.las	Meter	Meter
14RMT395010.las	Meter	Meter
14RMT395025.las	Meter	Meter
14RMT395040.las	Meter	Meter
14RMT395055.las	Meter	Meter
14RMT395070.las	Meter	Meter
14RMT410010.las	Meter	Meter
14RMT410025.las	Meter	Meter
14RMT410040.las	Meter	Meter
14RMT410055.las	Meter	Meter

DPH-6 Report on Units of Reference (Tiled Data) - continued

File	Horizontal Unit	Vertical Unit
14RMT410070.las	Meter	Meter
14RMT425010.las	Meter	Meter
14RMT425025.las	Meter	Meter
14RMT425040.las	Meter	Meter
14RMT425055.las	Meter	Meter
14RMT425070.las	Meter	Meter
14RMT440010.las	Meter	Meter
14RMT440025.las	Meter	Meter
14RMT440040.las	Meter	Meter
14RMT440055.las	Meter	Meter
14RMT440070.las	Meter	Meter
14RMT455010.las	Meter	Meter
14RMT455025.las	Meter	Meter
14RMT455040.las	Meter	Meter
14RMT455055.las	Meter	Meter
14RMT455070.las	Meter	Meter
14RMT470010.las	Meter	Meter
14RMT470025.las	Meter	Meter
14RMT470040.las	Meter	Meter
14RMT470055.las	Meter	Meter
14RMT470070.las	Meter	Meter
14RMT485010.las	Meter	Meter
14RMT485025.las	Meter	Meter
14RMT485040.las	Meter	Meter
14RMT485055.las	Meter	Meter
14RMT485070.las	Meter	Meter
14RMT500010.las	Meter	Meter
14RMT500025.las	Meter	Meter
14RMT500040.las	Meter	Meter
14RMT500055.las	Meter	Meter
14RMT500070.las	Meter	Meter
14RMT515010.las	Meter	Meter
14RMT515025.las	Meter	Meter
14RMT515040.las	Meter	Meter
14RMT515055.las	Meter	Meter
14RMT515070.las	Meter	Meter
14RMT530010.las	Meter	Meter
14RMT530025.las	Meter	Meter
14RMT530040.las	Meter	Meter
14RMT530055.las	Meter	Meter
14RMT530070.las	Meter	Meter
14RMT545010.las	Meter	Meter
14RMT545025.las	Meter	Meter
14RMT545040.las	Meter	Meter
14RMT545055.las	Meter	Meter
14RMT545070.las	Meter	Meter
14RMT560010.las	Meter	Meter

DPH-6 Report on Units of Reference (Tiled Data) - continued

File	Horizontal Unit	Vertical Unit
14RMT560025.las	Meter	Meter
14RMT560040.las	Meter	Meter
14RMT560055.las	Meter	Meter
14RMT560070.las	Meter	Meter

DPH-7 Report on Swath Identification

The USGS Lidar Base Specification Version 1.2 states: "At the time of its creation and prior to any further processing, each swath shall be assigned a unique File Source Identification (ID), and each point within the swath shall be assigned a Point Source ID equal to the File Source ID. The Point Source ID on each point will be persisted unchanged throughout all processing and delivery. See the LAS Specification version 1.4 (American Society for Photogrammetry and Remote Sensing, 2011)."

The purpose of this section is to report on the File Source ID and Point Source ID values for the lidar swath data. Note that sub-swaths of original swaths (see DPH-9) may violate the unique values specification described in this test.

Boresighted Files - Y:\Mapping\Projects\65219783_TX_Lower_CO_San_Bernard\Production\LiDAR\Surdex_deliveries\TX_Block4_20180816\point_cloud\Swath

File	File Source ID	Point Source ID
00001.las	1	1
00002.las	2	2
00003.las	3	3
00004.las	4	4
00005.las	5	5
00006.las	6	6
00007.las	7	7
00009.las	9	9
00010.las	10	10
00011.las	11	11
00012.las	12	12
00013.las	13	13
00014.las	14	14
00015.las	15	15
00016.las	16	16
00017.las	17	17
00018.las	18	18
00020.las	20	20
00021.las	21	21
00022.las	22	22
00024.las	24	24
00025.las	25	25
00026.las	26	26
00027.las	27	27
00028.las	28	28
00029.las	29	29
00030.las	30	30
00031.las	31	31
00032.las	32	32
00033.las	33	33
00034.las	34	34
00035.las	35	35
00061.las	61	61
00062.las	62	62
00063.las	63	63
00071.las	71	71
00125.las	125	125
00126.las	126	126
00127.las	127	127

DPH-7 Report on File Source ID (Swath Data) - continued

File	File Source ID	Point Source ID
00128.las	128	128
00129.las	129	129
00130.las	130	130
00131.las	131	131
00133.las	133	133
00135.las	135	135
00136.las	136	136
00137.las	137	137
00138.las	138	138
00139.las	139	139
00140.las	140	140
00141.las	141	141
00142.las	142	142
00144.las	144	144
00145.las	145	145
00146.las	146	146
00147.las	147	147
00148.las	148	148
00149.las	149	149
00150.las	150	150
00151.las	151	151
00152.las	152	152
00153.las	153	153
00154.las	154	154
00155.las	155	155
00156.las	156	156
00157.las	157	157
00158.las	158	158
00159.las	159	159
00160.las	160	160
00161.las	161	161
00162.las	162	162
00163.las	163	163
00164.las	164	164
00165.las	165	165
00166.las	166	166
00167.las	167	167
00168.las	168	168
00169.las	169	169
00170.las	170	170
00171.las	171	171
00172.las	172	172
00173.las	173	173
00174.las	174	174
00177.las	177	177
00178.las	178	178
00179.las	179	179
00180.las	180	180
00181.las	181	181

DPH-7 Report on File Source ID (Swath Data) - continued

File	File Source ID	Point Source ID
00182.las	182	182
00183.las	183	183
00187.las	187	187
00188.las	188	188
00189.las	189	189
00190.las	190	190
00191.las	191	191
00287.las	287	287
00288.las	288	288
00289.las	289	289
00290.las	290	290
00291.las	291	291
00292.las	292	292
00293.las	293	293
00294.las	294	294
00295.las	295	295
00296.las	296	296
00297.las	297	297
00298.las	298	298
00299.las	299	299
00300.las	300	300
00301.las	301	301
00302.las	302	302
00303.las	303	303
00304.las	304	304
00305.las	305	305
00307.las	307	307
00309.las	309	309
00310.las	310	310
00311.las	311	311
00312.las	312	312
00313.las	313	313
00314.las	314	314
00315.las	315	315
00316.las	316	316
00317.las	317	317
00318.las	318	318
00319.las	319	319
00320.las	320	320
00321.las	321	321
00322.las	322	322
00323.las	323	323
00325.las	325	325
00326.las	326	326
00327.las	327	327
00328.las	328	328
00329.las	329	329
00330.las	330	330
00331.las	331	331

DPH-7 Report on File Source ID (Swath Data) - continued

File	File Source ID	Point Source ID
00332.las	332	332
00333.las	333	333
00334.las	334	334
00336.las	336	336
00337.las	337	337
00338.las	338	338
00339.las	339	339
00340.las	340	340
00341.las	341	341
00342.las	342	342
00343.las	343	343
00344.las	344	344
00345.las	345	345
00346.las	346	346
00347.las	347	347
00348.las	348	348
00349.las	349	349
00350.las	350	350
00351.las	351	351
00352.las	352	352
00354.las	354	354
00356.las	356	356
00357.las	357	357
00358.las	358	358
00360.las	360	360
00361.las	361	361
00362.las	362	362
00363.las	363	363
00365.las	365	365
00366.las	366	366
00367.las	367	367
00368.las	368	368
00369.las	369	369
00371.las	371	371
00372.las	372	372
00373.las	373	373
00374.las	374	374
00375.las	375	375
00376.las	376	376
00377.las	377	377
00378.las	378	378
00380.las	380	380
00381.las	381	381
00382.las	382	382
00383.las	383	383
00384.las	384	384
00385.las	385	385
00386.las	386	386
00387.las	387	387

DPH-7 Report on File Source ID (Swath Data) - continued

File	File Source ID	Point Source ID
00390.las	390	390
00391.las	391	391
00392.las	392	392
00393.las	393	393
00394.las	394	394
00395.las	395	395
00396.las	396	396
00397.las	397	397
00398.las	398	398
00399.las	399	399
00400.las	400	400
00401.las	401	401
00402.las	402	402
00403.las	403	403
00404.las	404	404
00405.las	405	405
00406.las	406	406
00409.las	409	409
00410.las	410	410
00411.las	411	411
00412.las	412	412
00413.las	413	413
00414.las	414	414
00415.las	415	415
00416.las	416	416
00417.las	417	417
00418.las	418	418
00419.las	419	419
00422.las	422	422
00423.las	423	423
00424.las	424	424
00425.las	425	425
00426.las	426	426
00427.las	427	427
00429.las	429	429
00430.las	430	430
00431.las	431	431
00432.las	432	432
00433.las	433	433
00434.las	434	434
00435.las	435	435
00436.las	436	436
00438.las	438	438
00440.las	440	440
00441.las	441	441
00442.las	442	442
00443.las	443	443
00444.las	444	444
00445.las	445	445

DPH-7 Report on File Source ID (Swath Data) - continued

File	File Source ID	Point Source ID
00446.las	446	446
00447.las	447	447
00449.las	449	449
00450.las	450	450
00451.las	451	451
00452.las	452	452
00453.las	453	453
00454.las	454	454
00455.las	455	455
00456.las	456	456
00457.las	457	457
00458.las	458	458
00459.las	459	459
00460.las	460	460
00462.las	462	462
00463.las	463	463
00464.las	464	464
00465.las	465	465
00466.las	466	466
00467.las	467	467
00468.las	468	468
00470.las	470	470
00472.las	472	472
00473.las	473	473
00474.las	474	474
00475.las	475	475
00476.las	476	476
00477.las	477	477
00478.las	478	478
00479.las	479	479
00480.las	480	480
00481.las	481	481
00482.las	482	482
00483.las	483	483
00484.las	484	484
00485.las	485	485
00486.las	486	486
00487.las	487	487
00488.las	488	488
00541.las	541	541
00542.las	542	542
00543.las	543	543

DPH-8 Report on Point Families (Swath Data)

The USGS Lidar Base Specification Version 1.2 states: "Point families (multiple return 'children' of a single 'parent' pulse) will be maintained throughout all processing before tiling. Multiple returns from a given pulse will be stored in sequential (collected) order."

The purpose of this section is to report on the presence and integrity of point families for the lidar swath data.

Boresighted Files - Y:\Mapping\Projects\65219783_TX_Lower_CO_San_Bernard\Production\LiDAR\Surdex_deliveries\TX_Block4_20180816\point_cloud\Swath

File	Point Families Present
00001.las	Yes
00002.las	Yes
00003.las	Yes
00004.las	Yes
00005.las	Yes
00006.las	Yes
00007.las	Yes
00009.las	Yes
00010.las	Yes
00011.las	Yes
00012.las	Yes
00013.las	Yes
00014.las	Yes
00015.las	Yes
00016.las	Yes
00017.las	Yes
00018.las	Yes
00020.las	Yes
00021.las	Yes
00022.las	Yes
00024.las	Yes
00025.las	Yes
00026.las	Yes
00027.las	Yes
00028.las	Yes
00029.las	Yes
00030.las	Yes
00031.las	Yes
00032.las	Yes
00033.las	Yes
00034.las	Yes
00035.las	Yes
00061.las	Yes
00062.las	Yes
00063.las	Yes
00071.las	Yes
00125.las	Yes
00126.las	Yes
00127.las	Yes
00128.las	Yes
00129.las	Yes
00130.las	Yes

DPH-8 Report on Point Families (Swath Data) - continued

File	Point Families Present
00131.las	Yes
00133.las	Yes
00135.las	Yes
00136.las	Yes
00137.las	Yes
00138.las	Yes
00139.las	Yes
00140.las	Yes
00141.las	Yes
00142.las	Yes
00144.las	Yes
00145.las	Yes
00146.las	Yes
00147.las	Yes
00148.las	Yes
00149.las	Yes
00150.las	Yes
00151.las	Yes
00152.las	Yes
00153.las	Yes
00154.las	Yes
00155.las	Yes
00156.las	Yes
00157.las	Yes
00158.las	Yes
00159.las	Yes
00160.las	Yes
00161.las	Yes
00162.las	Yes
00163.las	Yes
00164.las	Yes
00165.las	Yes
00166.las	Yes
00167.las	Yes
00168.las	Yes
00169.las	Yes
00170.las	Yes
00171.las	Yes
00172.las	Yes
00173.las	Yes
00174.las	Yes
00177.las	Yes
00178.las	Yes
00179.las	Yes
00180.las	Yes
00181.las	Yes
00182.las	Yes
00183.las	Yes
00187.las	Yes

DPH-8 Report on Point Families (Swath Data) - continued

File	Point Families Present
00188.las	Yes
00189.las	Yes
00190.las	Yes
00191.las	Yes
00287.las	Yes
00288.las	Yes
00289.las	Yes
00290.las	Yes
00291.las	Yes
00292.las	Yes
00293.las	Yes
00294.las	Yes
00295.las	Yes
00296.las	Yes
00297.las	Yes
00298.las	Yes
00299.las	Yes
00300.las	Yes
00301.las	Yes
00302.las	Yes
00303.las	Yes
00304.las	Yes
00305.las	Yes
00307.las	Yes
00309.las	Yes
00310.las	Yes
00311.las	Yes
00312.las	Yes
00313.las	Yes
00314.las	Yes
00315.las	Yes
00316.las	Yes
00317.las	Yes
00318.las	Yes
00319.las	Yes
00320.las	Yes
00321.las	Yes
00322.las	Yes
00323.las	Yes
00325.las	Yes
00326.las	Yes
00327.las	Yes
00328.las	Yes
00329.las	Yes
00330.las	Yes
00331.las	Yes
00332.las	Yes
00333.las	Yes
00334.las	Yes

DPH-8 Report on Point Families (Swath Data) - continued

File	Point Families Present
00336.las	Yes
00337.las	Yes
00338.las	Yes
00339.las	Yes
00340.las	Yes
00341.las	Yes
00342.las	Yes
00343.las	Yes
00344.las	Yes
00345.las	Yes
00346.las	Yes
00347.las	Yes
00348.las	Yes
00349.las	Yes
00350.las	Yes
00351.las	Yes
00352.las	Yes
00354.las	Yes
00356.las	Yes
00357.las	Yes
00358.las	Yes
00360.las	Yes
00361.las	Yes
00362.las	Yes
00363.las	Yes
00365.las	Yes
00366.las	Yes
00367.las	Yes
00368.las	Yes
00369.las	Yes
00371.las	Yes
00372.las	Yes
00373.las	Yes
00374.las	Yes
00375.las	Yes
00376.las	Yes
00377.las	Yes
00378.las	Yes
00380.las	Yes
00381.las	Yes
00382.las	Yes
00383.las	Yes
00384.las	Yes
00385.las	Yes
00386.las	Yes
00387.las	Yes
00390.las	Yes
00391.las	Yes
00392.las	Yes

DPH-8 Report on Point Families (Swath Data) - continued

File	Point Families Present
00393.las	Yes
00394.las	Yes
00395.las	Yes
00396.las	Yes
00397.las	Yes
00398.las	Yes
00399.las	Yes
00400.las	Yes
00401.las	Yes
00402.las	Yes
00403.las	Yes
00404.las	Yes
00405.las	Yes
00406.las	Yes
00409.las	Yes
00410.las	Yes
00411.las	Yes
00412.las	Yes
00413.las	Yes
00414.las	Yes
00415.las	Yes
00416.las	Yes
00417.las	Yes
00418.las	Yes
00419.las	Yes
00422.las	Yes
00423.las	Yes
00424.las	Yes
00425.las	Yes
00426.las	Yes
00427.las	Yes
00429.las	Yes
00430.las	Yes
00431.las	Yes
00432.las	Yes
00433.las	Yes
00434.las	Yes
00435.las	Yes
00436.las	Yes
00438.las	Yes
00440.las	Yes
00441.las	Yes
00442.las	Yes
00443.las	Yes
00444.las	Yes
00445.las	Yes
00446.las	Yes
00447.las	Yes
00449.las	Yes

DPH-8 Report on Point Families (Swath Data) - continued

File	Point Families Present
00450.las	Yes
00451.las	Yes
00452.las	Yes
00453.las	Yes
00454.las	Yes
00455.las	Yes
00456.las	Yes
00457.las	Yes
00458.las	Yes
00459.las	Yes
00460.las	Yes
00462.las	Yes
00463.las	Yes
00464.las	Yes
00465.las	Yes
00466.las	Yes
00467.las	Yes
00468.las	Yes
00470.las	Yes
00472.las	Yes
00473.las	Yes
00474.las	Yes
00475.las	Yes
00476.las	Yes
00477.las	Yes
00478.las	Yes
00479.las	Yes
00480.las	Yes
00481.las	Yes
00482.las	Yes
00483.las	Yes
00484.las	Yes
00485.las	Yes
00486.las	Yes
00487.las	Yes
00488.las	Yes
00541.las	Yes
00542.las	Yes
00543.las	Yes

DPH-8 Report on Point Families (Tiled Data)

The purpose of this section is to report on the presence and integrity of point families for the lidar tiled data.

Classified Files - Y:\Mapping\Projects\65219783_TX_Lower_CO_San_Bernard\Production\LiDAR\Surdex_deliveries\TX_Block4_20180816\point_cloud\tilecls

File	Point Families Present
14RLS480980.las	Yes
14RLS480995.las	Yes
14RLS495950.las	Yes
14RLS495965.las	Yes
14RLS495980.las	Yes
14RLS495995.las	Yes
14RLS510920.las	Yes
14RLS510935.las	Yes
14RLS510950.las	Yes
14RLS510965.las	Yes
14RLS510980.las	Yes
14RLS510995.las	Yes
14RLS525890.las	Yes
14RLS525905.las	Yes
14RLS525920.las	Yes
14RLS525935.las	Yes
14RLS525950.las	Yes
14RLS525965.las	Yes
14RLS525980.las	Yes
14RLS525995.las	Yes
14RLS540875.las	Yes
14RLS540890.las	Yes
14RLS540905.las	Yes
14RLS540920.las	Yes
14RLS540935.las	Yes
14RLS540950.las	Yes
14RLS540965.las	Yes
14RLS540980.las	Yes
14RLS540995.las	Yes
14RLS555845.las	Yes
14RLS555860.las	Yes
14RLS555875.las	Yes
14RLS555890.las	Yes
14RLS555905.las	Yes
14RLS555920.las	Yes
14RLS555935.las	Yes
14RLS555950.las	Yes
14RLS555965.las	Yes
14RLS555980.las	Yes
14RLS555995.las	Yes
14RLS570800.las	Yes
14RLS570815.las	Yes
14RLS570830.las	Yes
14RLS570845.las	Yes
14RLS570860.las	Yes

DPH-8 Report on Point Families (Tiled Data) - continued

File	Point Families Present
14RLS570875.las	Yes
14RLS570890.las	Yes
14RLS570905.las	Yes
14RLS570920.las	Yes
14RLS570935.las	Yes
14RLS570950.las	Yes
14RLS570965.las	Yes
14RLS570980.las	Yes
14RLS570995.las	Yes
14RLS585710.las	Yes
14RLS585725.las	Yes
14RLS585740.las	Yes
14RLS585755.las	Yes
14RLS585770.las	Yes
14RLS585785.las	Yes
14RLS585800.las	Yes
14RLS585815.las	Yes
14RLS585830.las	Yes
14RLS585845.las	Yes
14RLS585860.las	Yes
14RLS585875.las	Yes
14RLS585890.las	Yes
14RLS585905.las	Yes
14RLS585920.las	Yes
14RLS585935.las	Yes
14RLS585950.las	Yes
14RLS585965.las	Yes
14RLS585980.las	Yes
14RLS585995.las	Yes
14RLS600710.las	Yes
14RLS600725.las	Yes
14RLS600740.las	Yes
14RLS600755.las	Yes
14RLS600770.las	Yes
14RLS600785.las	Yes
14RLS600800.las	Yes
14RLS600815.las	Yes
14RLS600830.las	Yes
14RLS600845.las	Yes
14RLS600860.las	Yes
14RLS600875.las	Yes
14RLS600890.las	Yes
14RLS600905.las	Yes
14RLS600920.las	Yes
14RLS600935.las	Yes
14RLS600950.las	Yes
14RLS600965.las	Yes
14RLS600980.las	Yes
14RLS600995.las	Yes

DPH-8 Report on Point Families (Tiled Data) - continued

File	Point Families Present
14RLS615695.las	Yes
14RLS615710.las	Yes
14RLS615725.las	Yes
14RLS615740.las	Yes
14RLS615755.las	Yes
14RLS615770.las	Yes
14RLS615785.las	Yes
14RLS615800.las	Yes
14RLS615815.las	Yes
14RLS615830.las	Yes
14RLS615845.las	Yes
14RLS615860.las	Yes
14RLS615875.las	Yes
14RLS615890.las	Yes
14RLS615905.las	Yes
14RLS615920.las	Yes
14RLS615935.las	Yes
14RLS615950.las	Yes
14RLS615965.las	Yes
14RLS615980.las	Yes
14RLS615995.las	Yes
14RLS630680.las	Yes
14RLS630695.las	Yes
14RLS630710.las	Yes
14RLS630725.las	Yes
14RLS630740.las	Yes
14RLS630755.las	Yes
14RLS630770.las	Yes
14RLS630785.las	Yes
14RLS630800.las	Yes
14RLS630815.las	Yes
14RLS630830.las	Yes
14RLS630845.las	Yes
14RLS630860.las	Yes
14RLS630875.las	Yes
14RLS630890.las	Yes
14RLS630905.las	Yes
14RLS630920.las	Yes
14RLS630935.las	Yes
14RLS630950.las	Yes
14RLS630965.las	Yes
14RLS630980.las	Yes
14RLS630995.las	Yes
14RLS645665.las	Yes
14RLS645680.las	Yes
14RLS645695.las	Yes
14RLS645710.las	Yes
14RLS645725.las	Yes
14RLS645740.las	Yes

DPH-8 Report on Point Families (Tiled Data) - continued

File	Point Families Present
14RLS645755.las	Yes
14RLS645770.las	Yes
14RLS645785.las	Yes
14RLS645800.las	Yes
14RLS645815.las	Yes
14RLS645830.las	Yes
14RLS645845.las	Yes
14RLS645860.las	Yes
14RLS645875.las	Yes
14RLS645890.las	Yes
14RLS645905.las	Yes
14RLS645920.las	Yes
14RLS645935.las	Yes
14RLS645950.las	Yes
14RLS645965.las	Yes
14RLS645980.las	Yes
14RLS645995.las	Yes
14RLS660650.las	Yes
14RLS660665.las	Yes
14RLS660680.las	Yes
14RLS660695.las	Yes
14RLS660710.las	Yes
14RLS660725.las	Yes
14RLS660740.las	Yes
14RLS660755.las	Yes
14RLS660770.las	Yes
14RLS660785.las	Yes
14RLS660800.las	Yes
14RLS660815.las	Yes
14RLS660830.las	Yes
14RLS660845.las	Yes
14RLS660860.las	Yes
14RLS660875.las	Yes
14RLS660890.las	Yes
14RLS660905.las	Yes
14RLS660920.las	Yes
14RLS660935.las	Yes
14RLS660950.las	Yes
14RLS660965.las	Yes
14RLS660980.las	Yes
14RLS660995.las	Yes
14RLS675635.las	Yes
14RLS675650.las	Yes
14RLS675665.las	Yes
14RLS675680.las	Yes
14RLS675695.las	Yes
14RLS675710.las	Yes
14RLS675725.las	Yes
14RLS675740.las	Yes

DPH-8 Report on Point Families (Tiled Data) - continued

File	Point Families Present
14RLS675755.las	Yes
14RLS675770.las	Yes
14RLS675785.las	Yes
14RLS675800.las	Yes
14RLS675815.las	Yes
14RLS675830.las	Yes
14RLS675845.las	Yes
14RLS675860.las	Yes
14RLS675875.las	Yes
14RLS675890.las	Yes
14RLS675905.las	Yes
14RLS675920.las	Yes
14RLS675935.las	Yes
14RLS675950.las	Yes
14RLS675965.las	Yes
14RLS675980.las	Yes
14RLS675995.las	Yes
14RLS690605.las	Yes
14RLS690620.las	Yes
14RLS690635.las	Yes
14RLS690650.las	Yes
14RLS690665.las	Yes
14RLS690680.las	Yes
14RLS690695.las	Yes
14RLS690710.las	Yes
14RLS690725.las	Yes
14RLS690740.las	Yes
14RLS690755.las	Yes
14RLS690770.las	Yes
14RLS690785.las	Yes
14RLS690800.las	Yes
14RLS690815.las	Yes
14RLS690830.las	Yes
14RLS690845.las	Yes
14RLS690860.las	Yes
14RLS690875.las	Yes
14RLS690890.las	Yes
14RLS690905.las	Yes
14RLS690920.las	Yes
14RLS690935.las	Yes
14RLS690950.las	Yes
14RLS690965.las	Yes
14RLS690980.las	Yes
14RLS690995.las	Yes
14RLS705575.las	Yes
14RLS705590.las	Yes
14RLS705605.las	Yes
14RLS705620.las	Yes
14RLS705635.las	Yes

DPH-8 Report on Point Families (Tiled Data) - continued

File	Point Families Present
14RLS705650.las	Yes
14RLS705665.las	Yes
14RLS705680.las	Yes
14RLS705695.las	Yes
14RLS705710.las	Yes
14RLS705725.las	Yes
14RLS705740.las	Yes
14RLS705755.las	Yes
14RLS705770.las	Yes
14RLS705785.las	Yes
14RLS705800.las	Yes
14RLS705815.las	Yes
14RLS705830.las	Yes
14RLS705845.las	Yes
14RLS705860.las	Yes
14RLS705875.las	Yes
14RLS705890.las	Yes
14RLS705905.las	Yes
14RLS705920.las	Yes
14RLS705935.las	Yes
14RLS705950.las	Yes
14RLS705965.las	Yes
14RLS705980.las	Yes
14RLS705995.las	Yes
14RLS720560.las	Yes
14RLS720575.las	Yes
14RLS720590.las	Yes
14RLS720605.las	Yes
14RLS720620.las	Yes
14RLS720635.las	Yes
14RLS720650.las	Yes
14RLS720665.las	Yes
14RLS720680.las	Yes
14RLS720695.las	Yes
14RLS720710.las	Yes
14RLS720725.las	Yes
14RLS720740.las	Yes
14RLS720755.las	Yes
14RLS720770.las	Yes
14RLS720785.las	Yes
14RLS720800.las	Yes
14RLS720815.las	Yes
14RLS720830.las	Yes
14RLS720845.las	Yes
14RLS720860.las	Yes
14RLS720875.las	Yes
14RLS720890.las	Yes
14RLS720905.las	Yes
14RLS720920.las	Yes

DPH-8 Report on Point Families (Tiled Data) - continued

File	Point Families Present
14RLS720935.las	Yes
14RLS720950.las	Yes
14RLS720965.las	Yes
14RLS720980.las	Yes
14RLS720995.las	Yes
14RLS735500.las	Yes
14RLS735515.las	Yes
14RLS735530.las	Yes
14RLS735545.las	Yes
14RLS735560.las	Yes
14RLS735575.las	Yes
14RLS735590.las	Yes
14RLS735605.las	Yes
14RLS735620.las	Yes
14RLS735635.las	Yes
14RLS735650.las	Yes
14RLS735665.las	Yes
14RLS735680.las	Yes
14RLS735695.las	Yes
14RLS735710.las	Yes
14RLS735725.las	Yes
14RLS735740.las	Yes
14RLS735755.las	Yes
14RLS735770.las	Yes
14RLS735785.las	Yes
14RLS735800.las	Yes
14RLS735815.las	Yes
14RLS735830.las	Yes
14RLS735845.las	Yes
14RLS735860.las	Yes
14RLS735875.las	Yes
14RLS735890.las	Yes
14RLS735905.las	Yes
14RLS735920.las	Yes
14RLS735935.las	Yes
14RLS735950.las	Yes
14RLS735965.las	Yes
14RLS735980.las	Yes
14RLS735995.las	Yes
14RLS750455.las	Yes
14RLS750470.las	Yes
14RLS750485.las	Yes
14RLS750500.las	Yes
14RLS750515.las	Yes
14RLS750530.las	Yes
14RLS750545.las	Yes
14RLS750560.las	Yes
14RLS750575.las	Yes
14RLS750590.las	Yes

DPH-8 Report on Point Families (Tiled Data) - continued

File	Point Families Present
14RLS750605.las	Yes
14RLS750620.las	Yes
14RLS750635.las	Yes
14RLS750650.las	Yes
14RLS750665.las	Yes
14RLS750680.las	Yes
14RLS750695.las	Yes
14RLS750710.las	Yes
14RLS750725.las	Yes
14RLS750740.las	Yes
14RLS750755.las	Yes
14RLS750770.las	Yes
14RLS750785.las	Yes
14RLS750800.las	Yes
14RLS750815.las	Yes
14RLS750830.las	Yes
14RLS750845.las	Yes
14RLS750860.las	Yes
14RLS750875.las	Yes
14RLS750890.las	Yes
14RLS750905.las	Yes
14RLS750920.las	Yes
14RLS750935.las	Yes
14RLS750950.las	Yes
14RLS750965.las	Yes
14RLS750980.las	Yes
14RLS750995.las	Yes
14RLS765440.las	Yes
14RLS765455.las	Yes
14RLS765470.las	Yes
14RLS765485.las	Yes
14RLS765500.las	Yes
14RLS765515.las	Yes
14RLS765530.las	Yes
14RLS765545.las	Yes
14RLS765560.las	Yes
14RLS765575.las	Yes
14RLS765590.las	Yes
14RLS765605.las	Yes
14RLS765620.las	Yes
14RLS765635.las	Yes
14RLS765650.las	Yes
14RLS765665.las	Yes
14RLS765680.las	Yes
14RLS765695.las	Yes
14RLS765710.las	Yes
14RLS765725.las	Yes
14RLS765740.las	Yes
14RLS765755.las	Yes

DPH-8 Report on Point Families (Tiled Data) - continued

File	Point Families Present
14RLS765770.las	Yes
14RLS765785.las	Yes
14RLS765800.las	Yes
14RLS765815.las	Yes
14RLS765830.las	Yes
14RLS765845.las	Yes
14RLS765860.las	Yes
14RLS765875.las	Yes
14RLS765890.las	Yes
14RLS765905.las	Yes
14RLS765920.las	Yes
14RLS765935.las	Yes
14RLS765950.las	Yes
14RLS765965.las	Yes
14RLS765980.las	Yes
14RLS765995.las	Yes
14RLS780350.las	Yes
14RLS780365.las	Yes
14RLS780380.las	Yes
14RLS780395.las	Yes
14RLS780410.las	Yes
14RLS780425.las	Yes
14RLS780440.las	Yes
14RLS780455.las	Yes
14RLS780470.las	Yes
14RLS780485.las	Yes
14RLS780500.las	Yes
14RLS780515.las	Yes
14RLS780530.las	Yes
14RLS780545.las	Yes
14RLS780560.las	Yes
14RLS780575.las	Yes
14RLS780590.las	Yes
14RLS780605.las	Yes
14RLS780620.las	Yes
14RLS780635.las	Yes
14RLS780650.las	Yes
14RLS780665.las	Yes
14RLS780680.las	Yes
14RLS780695.las	Yes
14RLS780710.las	Yes
14RLS780725.las	Yes
14RLS780740.las	Yes
14RLS780755.las	Yes
14RLS780770.las	Yes
14RLS780785.las	Yes
14RLS780800.las	Yes
14RLS780815.las	Yes
14RLS780830.las	Yes

DPH-8 Report on Point Families (Tiled Data) - continued

File	Point Families Present
14RLS780845.las	Yes
14RLS780860.las	Yes
14RLS780875.las	Yes
14RLS780890.las	Yes
14RLS780905.las	Yes
14RLS780920.las	Yes
14RLS780935.las	Yes
14RLS780950.las	Yes
14RLS780965.las	Yes
14RLS780980.las	Yes
14RLS780995.las	Yes
14RLS795305.las	Yes
14RLS795320.las	Yes
14RLS795335.las	Yes
14RLS795350.las	Yes
14RLS795365.las	Yes
14RLS795380.las	Yes
14RLS795395.las	Yes
14RLS795410.las	Yes
14RLS795425.las	Yes
14RLS795440.las	Yes
14RLS795455.las	Yes
14RLS795470.las	Yes
14RLS795485.las	Yes
14RLS795500.las	Yes
14RLS795515.las	Yes
14RLS795530.las	Yes
14RLS795545.las	Yes
14RLS795560.las	Yes
14RLS795575.las	Yes
14RLS795590.las	Yes
14RLS795605.las	Yes
14RLS795620.las	Yes
14RLS795635.las	Yes
14RLS795650.las	Yes
14RLS795665.las	Yes
14RLS795680.las	Yes
14RLS795695.las	Yes
14RLS795710.las	Yes
14RLS795725.las	Yes
14RLS795740.las	Yes
14RLS795755.las	Yes
14RLS795770.las	Yes
14RLS795785.las	Yes
14RLS795800.las	Yes
14RLS795815.las	Yes
14RLS795830.las	Yes
14RLS795845.las	Yes
14RLS795860.las	Yes

DPH-8 Report on Point Families (Tiled Data) - continued

File	Point Families Present
14RLS795875.las	Yes
14RLS795890.las	Yes
14RLS795905.las	Yes
14RLS795920.las	Yes
14RLS795935.las	Yes
14RLS795950.las	Yes
14RLS795965.las	Yes
14RLS795980.las	Yes
14RLS795995.las	Yes
14RLS810275.las	Yes
14RLS810290.las	Yes
14RLS810305.las	Yes
14RLS810320.las	Yes
14RLS810335.las	Yes
14RLS810350.las	Yes
14RLS810365.las	Yes
14RLS810380.las	Yes
14RLS810395.las	Yes
14RLS810410.las	Yes
14RLS810425.las	Yes
14RLS810440.las	Yes
14RLS810455.las	Yes
14RLS810470.las	Yes
14RLS810485.las	Yes
14RLS810500.las	Yes
14RLS810515.las	Yes
14RLS810530.las	Yes
14RLS810545.las	Yes
14RLS810560.las	Yes
14RLS810575.las	Yes
14RLS810590.las	Yes
14RLS810605.las	Yes
14RLS810620.las	Yes
14RLS810635.las	Yes
14RLS810650.las	Yes
14RLS810665.las	Yes
14RLS810680.las	Yes
14RLS810695.las	Yes
14RLS810710.las	Yes
14RLS810725.las	Yes
14RLS810740.las	Yes
14RLS810755.las	Yes
14RLS810770.las	Yes
14RLS810785.las	Yes
14RLS810800.las	Yes
14RLS810815.las	Yes
14RLS810830.las	Yes
14RLS810845.las	Yes
14RLS810860.las	Yes

DPH-8 Report on Point Families (Tiled Data) - continued

File	Point Families Present
14RLS810875.las	Yes
14RLS810890.las	Yes
14RLS810905.las	Yes
14RLS810920.las	Yes
14RLS810935.las	Yes
14RLS810950.las	Yes
14RLS810965.las	Yes
14RLS810980.las	Yes
14RLS810995.las	Yes
14RLS825260.las	Yes
14RLS825275.las	Yes
14RLS825290.las	Yes
14RLS825305.las	Yes
14RLS825320.las	Yes
14RLS825335.las	Yes
14RLS825350.las	Yes
14RLS825365.las	Yes
14RLS825380.las	Yes
14RLS825395.las	Yes
14RLS825410.las	Yes
14RLS825425.las	Yes
14RLS825440.las	Yes
14RLS825455.las	Yes
14RLS825470.las	Yes
14RLS825485.las	Yes
14RLS825500.las	Yes
14RLS825515.las	Yes
14RLS825530.las	Yes
14RLS825545.las	Yes
14RLS825560.las	Yes
14RLS825575.las	Yes
14RLS825590.las	Yes
14RLS825605.las	Yes
14RLS825620.las	Yes
14RLS825635.las	Yes
14RLS825650.las	Yes
14RLS825665.las	Yes
14RLS825680.las	Yes
14RLS825695.las	Yes
14RLS825710.las	Yes
14RLS825725.las	Yes
14RLS825740.las	Yes
14RLS825755.las	Yes
14RLS825770.las	Yes
14RLS825785.las	Yes
14RLS825800.las	Yes
14RLS825815.las	Yes
14RLS825830.las	Yes
14RLS825845.las	Yes

DPH-8 Report on Point Families (Tiled Data) - continued

File	Point Families Present
14RLS825860.las	Yes
14RLS825875.las	Yes
14RLS825890.las	Yes
14RLS825905.las	Yes
14RLS825920.las	Yes
14RLS825935.las	Yes
14RLS825950.las	Yes
14RLS825965.las	Yes
14RLS825980.las	Yes
14RLS825995.las	Yes
14RLS840245.las	Yes
14RLS840260.las	Yes
14RLS840275.las	Yes
14RLS840290.las	Yes
14RLS840305.las	Yes
14RLS840320.las	Yes
14RLS840335.las	Yes
14RLS840350.las	Yes
14RLS840365.las	Yes
14RLS840380.las	Yes
14RLS840395.las	Yes
14RLS840410.las	Yes
14RLS840425.las	Yes
14RLS840440.las	Yes
14RLS840455.las	Yes
14RLS840470.las	Yes
14RLS840485.las	Yes
14RLS840500.las	Yes
14RLS840515.las	Yes
14RLS840530.las	Yes
14RLS840545.las	Yes
14RLS840560.las	Yes
14RLS840575.las	Yes
14RLS840590.las	Yes
14RLS840605.las	Yes
14RLS840620.las	Yes
14RLS840635.las	Yes
14RLS840650.las	Yes
14RLS840665.las	Yes
14RLS840680.las	Yes
14RLS840695.las	Yes
14RLS840710.las	Yes
14RLS840725.las	Yes
14RLS840740.las	Yes
14RLS840755.las	Yes
14RLS840770.las	Yes
14RLS840785.las	Yes
14RLS840800.las	Yes
14RLS840815.las	Yes

DPH-8 Report on Point Families (Tiled Data) - continued

File	Point Families Present
14RLS840830.las	Yes
14RLS840845.las	Yes
14RLS840860.las	Yes
14RLS840875.las	Yes
14RLS840890.las	Yes
14RLS840905.las	Yes
14RLS840920.las	Yes
14RLS840935.las	Yes
14RLS840950.las	Yes
14RLS840965.las	Yes
14RLS840980.las	Yes
14RLS840995.las	Yes
14RLS855245.las	Yes
14RLS855260.las	Yes
14RLS855275.las	Yes
14RLS855290.las	Yes
14RLS855305.las	Yes
14RLS855320.las	Yes
14RLS855335.las	Yes
14RLS855350.las	Yes
14RLS855365.las	Yes
14RLS855380.las	Yes
14RLS855395.las	Yes
14RLS855410.las	Yes
14RLS855425.las	Yes
14RLS855440.las	Yes
14RLS855455.las	Yes
14RLS855470.las	Yes
14RLS855485.las	Yes
14RLS855500.las	Yes
14RLS855515.las	Yes
14RLS855530.las	Yes
14RLS855545.las	Yes
14RLS855560.las	Yes
14RLS855575.las	Yes
14RLS855590.las	Yes
14RLS855605.las	Yes
14RLS855620.las	Yes
14RLS855635.las	Yes
14RLS855650.las	Yes
14RLS855665.las	Yes
14RLS855680.las	Yes
14RLS855695.las	Yes
14RLS855710.las	Yes
14RLS855725.las	Yes
14RLS855740.las	Yes
14RLS855755.las	Yes
14RLS855770.las	Yes
14RLS855785.las	Yes

DPH-8 Report on Point Families (Tiled Data) - continued

File	Point Families Present
14RLS855800.las	Yes
14RLS855815.las	Yes
14RLS855830.las	Yes
14RLS855845.las	Yes
14RLS855860.las	Yes
14RLS855875.las	Yes
14RLS855890.las	Yes
14RLS855905.las	Yes
14RLS855920.las	Yes
14RLS855935.las	Yes
14RLS855950.las	Yes
14RLS855965.las	Yes
14RLS855980.las	Yes
14RLS855995.las	Yes
14RLS870230.las	Yes
14RLS870245.las	Yes
14RLS870260.las	Yes
14RLS870275.las	Yes
14RLS870290.las	Yes
14RLS870305.las	Yes
14RLS870320.las	Yes
14RLS870335.las	Yes
14RLS870350.las	Yes
14RLS870365.las	Yes
14RLS870380.las	Yes
14RLS870395.las	Yes
14RLS870410.las	Yes
14RLS870425.las	Yes
14RLS870440.las	Yes
14RLS870455.las	Yes
14RLS870470.las	Yes
14RLS870485.las	Yes
14RLS870500.las	Yes
14RLS870515.las	Yes
14RLS870530.las	Yes
14RLS870545.las	Yes
14RLS870560.las	Yes
14RLS870575.las	Yes
14RLS870590.las	Yes
14RLS870605.las	Yes
14RLS870620.las	Yes
14RLS870635.las	Yes
14RLS870650.las	Yes
14RLS870665.las	Yes
14RLS870680.las	Yes
14RLS870695.las	Yes
14RLS870710.las	Yes
14RLS870725.las	Yes
14RLS870740.las	Yes

DPH-8 Report on Point Families (Tiled Data) - continued

File	Point Families Present
14RLS870755.las	Yes
14RLS870770.las	Yes
14RLS870785.las	Yes
14RLS870800.las	Yes
14RLS870815.las	Yes
14RLS870830.las	Yes
14RLS870845.las	Yes
14RLS870860.las	Yes
14RLS870875.las	Yes
14RLS870890.las	Yes
14RLS870905.las	Yes
14RLS870920.las	Yes
14RLS870935.las	Yes
14RLS870950.las	Yes
14RLS870965.las	Yes
14RLS870980.las	Yes
14RLS870995.las	Yes
14RLS885215.las	Yes
14RLS885230.las	Yes
14RLS885245.las	Yes
14RLS885260.las	Yes
14RLS885275.las	Yes
14RLS885290.las	Yes
14RLS885305.las	Yes
14RLS885320.las	Yes
14RLS885335.las	Yes
14RLS885350.las	Yes
14RLS885365.las	Yes
14RLS885380.las	Yes
14RLS885395.las	Yes
14RLS885410.las	Yes
14RLS885425.las	Yes
14RLS885440.las	Yes
14RLS885455.las	Yes
14RLS885470.las	Yes
14RLS885485.las	Yes
14RLS885500.las	Yes
14RLS885515.las	Yes
14RLS885530.las	Yes
14RLS885545.las	Yes
14RLS885560.las	Yes
14RLS885575.las	Yes
14RLS885590.las	Yes
14RLS885605.las	Yes
14RLS885620.las	Yes
14RLS885635.las	Yes
14RLS885650.las	Yes
14RLS885665.las	Yes
14RLS885680.las	Yes

DPH-8 Report on Point Families (Tiled Data) - continued

File	Point Families Present
14RLS885695.las	Yes
14RLS885710.las	Yes
14RLS885725.las	Yes
14RLS885740.las	Yes
14RLS885755.las	Yes
14RLS885770.las	Yes
14RLS885785.las	Yes
14RLS885800.las	Yes
14RLS885815.las	Yes
14RLS885830.las	Yes
14RLS885845.las	Yes
14RLS885860.las	Yes
14RLS885875.las	Yes
14RLS885890.las	Yes
14RLS885905.las	Yes
14RLS885920.las	Yes
14RLS885935.las	Yes
14RLS885950.las	Yes
14RLS885965.las	Yes
14RLS885980.las	Yes
14RLS885995.las	Yes
14RLS900215.las	Yes
14RLS900230.las	Yes
14RLS900245.las	Yes
14RLS900260.las	Yes
14RLS900275.las	Yes
14RLS900290.las	Yes
14RLS900305.las	Yes
14RLS900320.las	Yes
14RLS900335.las	Yes
14RLS900350.las	Yes
14RLS900365.las	Yes
14RLS900380.las	Yes
14RLS900395.las	Yes
14RLS900410.las	Yes
14RLS900425.las	Yes
14RLS900440.las	Yes
14RLS900455.las	Yes
14RLS900470.las	Yes
14RLS900485.las	Yes
14RLS900500.las	Yes
14RLS900515.las	Yes
14RLS900530.las	Yes
14RLS900545.las	Yes
14RLS900560.las	Yes
14RLS900575.las	Yes
14RLS900590.las	Yes
14RLS900605.las	Yes
14RLS900620.las	Yes

DPH-8 Report on Point Families (Tiled Data) - continued

File	Point Families Present
14RLS900635.las	Yes
14RLS900650.las	Yes
14RLS900665.las	Yes
14RLS900680.las	Yes
14RLS900695.las	Yes
14RLS900710.las	Yes
14RLS900725.las	Yes
14RLS900740.las	Yes
14RLS900755.las	Yes
14RLS900770.las	Yes
14RLS900785.las	Yes
14RLS900800.las	Yes
14RLS900815.las	Yes
14RLS900830.las	Yes
14RLS900845.las	Yes
14RLS900860.las	Yes
14RLS900875.las	Yes
14RLS900890.las	Yes
14RLS900905.las	Yes
14RLS900920.las	Yes
14RLS900935.las	Yes
14RLS900950.las	Yes
14RLS900965.las	Yes
14RLS900980.las	Yes
14RLS900995.las	Yes
14RLS915200.las	Yes
14RLS915215.las	Yes
14RLS915230.las	Yes
14RLS915245.las	Yes
14RLS915260.las	Yes
14RLS915275.las	Yes
14RLS915290.las	Yes
14RLS915305.las	Yes
14RLS915320.las	Yes
14RLS915335.las	Yes
14RLS915350.las	Yes
14RLS915365.las	Yes
14RLS915380.las	Yes
14RLS915395.las	Yes
14RLS915410.las	Yes
14RLS915425.las	Yes
14RLS915440.las	Yes
14RLS915455.las	Yes
14RLS915470.las	Yes
14RLS915485.las	Yes
14RLS915500.las	Yes
14RLS915515.las	Yes
14RLS915530.las	Yes
14RLS915545.las	Yes

DPH-8 Report on Point Families (Tiled Data) - continued

File	Point Families Present
14RLS915560.las	Yes
14RLS915575.las	Yes
14RLS915590.las	Yes
14RLS915605.las	Yes
14RLS915620.las	Yes
14RLS915635.las	Yes
14RLS915650.las	Yes
14RLS915665.las	Yes
14RLS915680.las	Yes
14RLS915695.las	Yes
14RLS915710.las	Yes
14RLS915725.las	Yes
14RLS915740.las	Yes
14RLS915755.las	Yes
14RLS915770.las	Yes
14RLS915785.las	Yes
14RLS915800.las	Yes
14RLS915815.las	Yes
14RLS915830.las	Yes
14RLS915845.las	Yes
14RLS915860.las	Yes
14RLS915875.las	Yes
14RLS915890.las	Yes
14RLS915905.las	Yes
14RLS915920.las	Yes
14RLS915935.las	Yes
14RLS915950.las	Yes
14RLS915965.las	Yes
14RLS915980.las	Yes
14RLS915995.las	Yes
14RLS930185.las	Yes
14RLS930200.las	Yes
14RLS930215.las	Yes
14RLS930230.las	Yes
14RLS930245.las	Yes
14RLS930260.las	Yes
14RLS930275.las	Yes
14RLS930290.las	Yes
14RLS930305.las	Yes
14RLS930320.las	Yes
14RLS930335.las	Yes
14RLS930350.las	Yes
14RLS930365.las	Yes
14RLS930380.las	Yes
14RLS930395.las	Yes
14RLS930410.las	Yes
14RLS930425.las	Yes
14RLS930440.las	Yes
14RLS930455.las	Yes

DPH-8 Report on Point Families (Tiled Data) - continued

File	Point Families Present
14RLS930470.las	Yes
14RLS930485.las	Yes
14RLS930500.las	Yes
14RLS930515.las	Yes
14RLS930530.las	Yes
14RLS930545.las	Yes
14RLS930560.las	Yes
14RLS930575.las	Yes
14RLS930590.las	Yes
14RLS930605.las	Yes
14RLS930620.las	Yes
14RLS930635.las	Yes
14RLS930650.las	Yes
14RLS930665.las	Yes
14RLS930680.las	Yes
14RLS930695.las	Yes
14RLS930710.las	Yes
14RLS930725.las	Yes
14RLS930740.las	Yes
14RLS930755.las	Yes
14RLS930770.las	Yes
14RLS930785.las	Yes
14RLS930800.las	Yes
14RLS930815.las	Yes
14RLS930830.las	Yes
14RLS930845.las	Yes
14RLS930860.las	Yes
14RLS930875.las	Yes
14RLS930890.las	Yes
14RLS930905.las	Yes
14RLS930920.las	Yes
14RLS930935.las	Yes
14RLS930950.las	Yes
14RLS930965.las	Yes
14RLS930980.las	Yes
14RLS930995.las	Yes
14RLS945185.las	Yes
14RLS945200.las	Yes
14RLS945215.las	Yes
14RLS945230.las	Yes
14RLS945245.las	Yes
14RLS945260.las	Yes
14RLS945275.las	Yes
14RLS945290.las	Yes
14RLS945305.las	Yes
14RLS945320.las	Yes
14RLS945335.las	Yes
14RLS945350.las	Yes
14RLS945365.las	Yes

DPH-8 Report on Point Families (Tiled Data) - continued

File	Point Families Present
14RLS945380.las	Yes
14RLS945395.las	Yes
14RLS945410.las	Yes
14RLS945425.las	Yes
14RLS945440.las	Yes
14RLS945455.las	Yes
14RLS945470.las	Yes
14RLS945485.las	Yes
14RLS945500.las	Yes
14RLS945515.las	Yes
14RLS945530.las	Yes
14RLS945545.las	Yes
14RLS945560.las	Yes
14RLS945575.las	Yes
14RLS945590.las	Yes
14RLS945605.las	Yes
14RLS945620.las	Yes
14RLS945635.las	Yes
14RLS945650.las	Yes
14RLS945665.las	Yes
14RLS945680.las	Yes
14RLS945695.las	Yes
14RLS945710.las	Yes
14RLS945725.las	Yes
14RLS945740.las	Yes
14RLS945755.las	Yes
14RLS945770.las	Yes
14RLS945785.las	Yes
14RLS945800.las	Yes
14RLS945815.las	Yes
14RLS945830.las	Yes
14RLS945845.las	Yes
14RLS945860.las	Yes
14RLS945875.las	Yes
14RLS945890.las	Yes
14RLS945905.las	Yes
14RLS945920.las	Yes
14RLS945935.las	Yes
14RLS945950.las	Yes
14RLS945965.las	Yes
14RLS945980.las	Yes
14RLS945995.las	Yes
14RLS960185.las	Yes
14RLS960200.las	Yes
14RLS960215.las	Yes
14RLS960230.las	Yes
14RLS960245.las	Yes
14RLS960260.las	Yes
14RLS960275.las	Yes

DPH-8 Report on Point Families (Tiled Data) - continued

File	Point Families Present
14RLS960290.las	Yes
14RLS960305.las	Yes
14RLS960320.las	Yes
14RLS960335.las	Yes
14RLS960350.las	Yes
14RLS960365.las	Yes
14RLS960380.las	Yes
14RLS960395.las	Yes
14RLS960410.las	Yes
14RLS960425.las	Yes
14RLS960440.las	Yes
14RLS960455.las	Yes
14RLS960470.las	Yes
14RLS960485.las	Yes
14RLS960500.las	Yes
14RLS960515.las	Yes
14RLS960530.las	Yes
14RLS960545.las	Yes
14RLS960560.las	Yes
14RLS960575.las	Yes
14RLS960590.las	Yes
14RLS960605.las	Yes
14RLS960620.las	Yes
14RLS960635.las	Yes
14RLS960650.las	Yes
14RLS960665.las	Yes
14RLS960680.las	Yes
14RLS960695.las	Yes
14RLS960710.las	Yes
14RLS960725.las	Yes
14RLS960740.las	Yes
14RLS960755.las	Yes
14RLS960770.las	Yes
14RLS960785.las	Yes
14RLS960800.las	Yes
14RLS960815.las	Yes
14RLS960830.las	Yes
14RLS960845.las	Yes
14RLS960860.las	Yes
14RLS960875.las	Yes
14RLS960890.las	Yes
14RLS960905.las	Yes
14RLS960920.las	Yes
14RLS960935.las	Yes
14RLS960950.las	Yes
14RLS960965.las	Yes
14RLS960980.las	Yes
14RLS960995.las	Yes
14RLS975185.las	Yes

DPH-8 Report on Point Families (Tiled Data) - continued

File	Point Families Present
14RLS975200.las	Yes
14RLS975215.las	Yes
14RLS975230.las	Yes
14RLS975245.las	Yes
14RLS975260.las	Yes
14RLS975275.las	Yes
14RLS975290.las	Yes
14RLS975305.las	Yes
14RLS975320.las	Yes
14RLS975335.las	Yes
14RLS975350.las	Yes
14RLS975365.las	Yes
14RLS975380.las	Yes
14RLS975395.las	Yes
14RLS975410.las	Yes
14RLS975425.las	Yes
14RLS975440.las	Yes
14RLS975455.las	Yes
14RLS975470.las	Yes
14RLS975485.las	Yes
14RLS975500.las	Yes
14RLS975515.las	Yes
14RLS975530.las	Yes
14RLS975545.las	Yes
14RLS975560.las	Yes
14RLS975575.las	Yes
14RLS975590.las	Yes
14RLS975605.las	Yes
14RLS975620.las	Yes
14RLS975635.las	Yes
14RLS975650.las	Yes
14RLS975665.las	Yes
14RLS975680.las	Yes
14RLS975695.las	Yes
14RLS975710.las	Yes
14RLS975725.las	Yes
14RLS975740.las	Yes
14RLS975755.las	Yes
14RLS975770.las	Yes
14RLS975785.las	Yes
14RLS975800.las	Yes
14RLS975815.las	Yes
14RLS975830.las	Yes
14RLS975845.las	Yes
14RLS975860.las	Yes
14RLS975875.las	Yes
14RLS975890.las	Yes
14RLS975905.las	Yes
14RLS975920.las	Yes

DPH-8 Report on Point Families (Tiled Data) - continued

File	Point Families Present
14RLS975935.las	Yes
14RLS975950.las	Yes
14RLS975965.las	Yes
14RLS975980.las	Yes
14RLS975995.las	Yes
14RLS990185.las	Yes
14RLS990200.las	Yes
14RLS990215.las	Yes
14RLS990230.las	Yes
14RLS990245.las	Yes
14RLS990260.las	Yes
14RLS990275.las	Yes
14RLS990290.las	Yes
14RLS990305.las	Yes
14RLS990320.las	Yes
14RLS990335.las	Yes
14RLS990350.las	Yes
14RLS990365.las	Yes
14RLS990380.las	Yes
14RLS990395.las	Yes
14RLS990410.las	Yes
14RLS990425.las	Yes
14RLS990440.las	Yes
14RLS990455.las	Yes
14RLS990470.las	Yes
14RLS990485.las	Yes
14RLS990500.las	Yes
14RLS990515.las	Yes
14RLS990530.las	Yes
14RLS990545.las	Yes
14RLS990560.las	Yes
14RLS990575.las	Yes
14RLS990590.las	Yes
14RLS990605.las	Yes
14RLS990620.las	Yes
14RLS990635.las	Yes
14RLS990650.las	Yes
14RLS990665.las	Yes
14RLS990680.las	Yes
14RLS990695.las	Yes
14RLS990710.las	Yes
14RLS990725.las	Yes
14RLS990740.las	Yes
14RLS990755.las	Yes
14RLS990770.las	Yes
14RLS990785.las	Yes
14RLS990800.las	Yes
14RLS990815.las	Yes
14RLS990830.las	Yes

DPH-8 Report on Point Families (Tiled Data) - continued

File	Point Families Present
14RLS990845.las	Yes
14RLS990860.las	Yes
14RLS990875.las	Yes
14RLS990890.las	Yes
14RLS990905.las	Yes
14RLS990920.las	Yes
14RLS990935.las	Yes
14RLS990950.las	Yes
14RLS990965.las	Yes
14RLS990980.las	Yes
14RLS990995.las	Yes
14RLT465025.las	Yes
14RLT465040.las	Yes
14RLT465055.las	Yes
14RLT465070.las	Yes
14RLT480010.las	Yes
14RLT480025.las	Yes
14RLT480040.las	Yes
14RLT480055.las	Yes
14RLT480070.las	Yes
14RLT495010.las	Yes
14RLT495025.las	Yes
14RLT495040.las	Yes
14RLT495055.las	Yes
14RLT495070.las	Yes
14RLT510010.las	Yes
14RLT510025.las	Yes
14RLT510040.las	Yes
14RLT510055.las	Yes
14RLT510070.las	Yes
14RLT525010.las	Yes
14RLT525025.las	Yes
14RLT525040.las	Yes
14RLT525055.las	Yes
14RLT525070.las	Yes
14RLT540010.las	Yes
14RLT540025.las	Yes
14RLT540040.las	Yes
14RLT540055.las	Yes
14RLT540070.las	Yes
14RLT555010.las	Yes
14RLT555025.las	Yes
14RLT555040.las	Yes
14RLT555055.las	Yes
14RLT555070.las	Yes
14RLT570010.las	Yes
14RLT570025.las	Yes
14RLT570040.las	Yes
14RLT570055.las	Yes

DPH-8 Report on Point Families (Tiled Data) - continued

File	Point Families Present
14RLT570070.las	Yes
14RLT585010.las	Yes
14RLT585025.las	Yes
14RLT585040.las	Yes
14RLT585055.las	Yes
14RLT585070.las	Yes
14RLT600010.las	Yes
14RLT600025.las	Yes
14RLT600040.las	Yes
14RLT600055.las	Yes
14RLT600070.las	Yes
14RLT615010.las	Yes
14RLT615025.las	Yes
14RLT615040.las	Yes
14RLT615055.las	Yes
14RLT615070.las	Yes
14RLT630010.las	Yes
14RLT630025.las	Yes
14RLT630040.las	Yes
14RLT630055.las	Yes
14RLT630070.las	Yes
14RLT645010.las	Yes
14RLT645025.las	Yes
14RLT645040.las	Yes
14RLT645055.las	Yes
14RLT645070.las	Yes
14RLT660010.las	Yes
14RLT660025.las	Yes
14RLT660040.las	Yes
14RLT660055.las	Yes
14RLT660070.las	Yes
14RLT675010.las	Yes
14RLT675025.las	Yes
14RLT675040.las	Yes
14RLT675055.las	Yes
14RLT675070.las	Yes
14RLT690010.las	Yes
14RLT690025.las	Yes
14RLT690040.las	Yes
14RLT690055.las	Yes
14RLT690070.las	Yes
14RLT705010.las	Yes
14RLT705025.las	Yes
14RLT705040.las	Yes
14RLT705055.las	Yes
14RLT705070.las	Yes
14RLT720010.las	Yes
14RLT720025.las	Yes
14RLT720040.las	Yes

DPH-8 Report on Point Families (Tiled Data) - continued

File	Point Families Present
14RLT720055.las	Yes
14RLT720070.las	Yes
14RLT735010.las	Yes
14RLT735025.las	Yes
14RLT735040.las	Yes
14RLT735055.las	Yes
14RLT735070.las	Yes
14RLT750010.las	Yes
14RLT750025.las	Yes
14RLT750040.las	Yes
14RLT750055.las	Yes
14RLT750070.las	Yes
14RLT765010.las	Yes
14RLT765025.las	Yes
14RLT765040.las	Yes
14RLT765055.las	Yes
14RLT765070.las	Yes
14RLT780010.las	Yes
14RLT780025.las	Yes
14RLT780040.las	Yes
14RLT780055.las	Yes
14RLT780070.las	Yes
14RLT795010.las	Yes
14RLT795025.las	Yes
14RLT795040.las	Yes
14RLT795055.las	Yes
14RLT795070.las	Yes
14RLT810010.las	Yes
14RLT810025.las	Yes
14RLT810040.las	Yes
14RLT810055.las	Yes
14RLT810070.las	Yes
14RLT825010.las	Yes
14RLT825025.las	Yes
14RLT825040.las	Yes
14RLT825055.las	Yes
14RLT825070.las	Yes
14RLT840010.las	Yes
14RLT840025.las	Yes
14RLT840040.las	Yes
14RLT840055.las	Yes
14RLT840070.las	Yes
14RLT855010.las	Yes
14RLT855025.las	Yes
14RLT855040.las	Yes
14RLT855055.las	Yes
14RLT855070.las	Yes
14RLT870010.las	Yes
14RLT870025.las	Yes

DPH-8 Report on Point Families (Tiled Data) - continued

File	Point Families Present
14RLT870040.las	Yes
14RLT870055.las	Yes
14RLT870070.las	Yes
14RLT885010.las	Yes
14RLT885025.las	Yes
14RLT885040.las	Yes
14RLT885055.las	Yes
14RLT885070.las	Yes
14RLT900010.las	Yes
14RLT900025.las	Yes
14RLT900040.las	Yes
14RLT900055.las	Yes
14RLT900070.las	Yes
14RLT915010.las	Yes
14RLT915025.las	Yes
14RLT915040.las	Yes
14RLT915055.las	Yes
14RLT915070.las	Yes
14RLT930010.las	Yes
14RLT930025.las	Yes
14RLT930040.las	Yes
14RLT930055.las	Yes
14RLT930070.las	Yes
14RLT945010.las	Yes
14RLT945025.las	Yes
14RLT945040.las	Yes
14RLT945055.las	Yes
14RLT945070.las	Yes
14RLT960010.las	Yes
14RLT960025.las	Yes
14RLT960040.las	Yes
14RLT960055.las	Yes
14RLT960070.las	Yes
14RLT975010.las	Yes
14RLT975025.las	Yes
14RLT975040.las	Yes
14RLT975055.las	Yes
14RLT975070.las	Yes
14RLT990010.las	Yes
14RLT990025.las	Yes
14RLT990040.las	Yes
14RLT990055.las	Yes
14RLT990070.las	Yes
14RMS005185.las	Yes
14RMS005200.las	Yes
14RMS005215.las	Yes
14RMS005230.las	Yes
14RMS005245.las	Yes
14RMS005260.las	Yes

DPH-8 Report on Point Families (Tiled Data) - continued

File	Point Families Present
14RMS005275.las	Yes
14RMS005290.las	Yes
14RMS005305.las	Yes
14RMS005320.las	Yes
14RMS005335.las	Yes
14RMS005350.las	Yes
14RMS005365.las	Yes
14RMS005380.las	Yes
14RMS005395.las	Yes
14RMS005410.las	Yes
14RMS005425.las	Yes
14RMS005440.las	Yes
14RMS005455.las	Yes
14RMS005470.las	Yes
14RMS005485.las	Yes
14RMS005500.las	Yes
14RMS005515.las	Yes
14RMS005530.las	Yes
14RMS005545.las	Yes
14RMS005560.las	Yes
14RMS005575.las	Yes
14RMS005590.las	Yes
14RMS005605.las	Yes
14RMS005620.las	Yes
14RMS005635.las	Yes
14RMS005650.las	Yes
14RMS005665.las	Yes
14RMS005680.las	Yes
14RMS005695.las	Yes
14RMS005710.las	Yes
14RMS005725.las	Yes
14RMS005740.las	Yes
14RMS005755.las	Yes
14RMS005770.las	Yes
14RMS005785.las	Yes
14RMS005800.las	Yes
14RMS005815.las	Yes
14RMS005830.las	Yes
14RMS005845.las	Yes
14RMS005860.las	Yes
14RMS005875.las	Yes
14RMS005890.las	Yes
14RMS005905.las	Yes
14RMS005920.las	Yes
14RMS005935.las	Yes
14RMS005950.las	Yes
14RMS005965.las	Yes
14RMS005980.las	Yes
14RMS005995.las	Yes

DPH-8 Report on Point Families (Tiled Data) - continued

File	Point Families Present
14RMS020185.las	Yes
14RMS020200.las	Yes
14RMS020215.las	Yes
14RMS020230.las	Yes
14RMS020245.las	Yes
14RMS020260.las	Yes
14RMS020275.las	Yes
14RMS020290.las	Yes
14RMS020305.las	Yes
14RMS020320.las	Yes
14RMS020335.las	Yes
14RMS020350.las	Yes
14RMS020365.las	Yes
14RMS020380.las	Yes
14RMS020395.las	Yes
14RMS020410.las	Yes
14RMS020425.las	Yes
14RMS020440.las	Yes
14RMS020455.las	Yes
14RMS020470.las	Yes
14RMS020485.las	Yes
14RMS020500.las	Yes
14RMS020515.las	Yes
14RMS020530.las	Yes
14RMS020545.las	Yes
14RMS020560.las	Yes
14RMS020575.las	Yes
14RMS020590.las	Yes
14RMS020605.las	Yes
14RMS020620.las	Yes
14RMS020635.las	Yes
14RMS020650.las	Yes
14RMS020665.las	Yes
14RMS020680.las	Yes
14RMS020695.las	Yes
14RMS020710.las	Yes
14RMS020725.las	Yes
14RMS020740.las	Yes
14RMS020755.las	Yes
14RMS020770.las	Yes
14RMS020785.las	Yes
14RMS020800.las	Yes
14RMS020815.las	Yes
14RMS020830.las	Yes
14RMS020845.las	Yes
14RMS020860.las	Yes
14RMS020875.las	Yes
14RMS020890.las	Yes
14RMS020905.las	Yes

DPH-8 Report on Point Families (Tiled Data) - continued

File	Point Families Present
14RMS020920.las	Yes
14RMS020935.las	Yes
14RMS020950.las	Yes
14RMS020965.las	Yes
14RMS020980.las	Yes
14RMS020995.las	Yes
14RMS035185.las	Yes
14RMS035200.las	Yes
14RMS035215.las	Yes
14RMS035230.las	Yes
14RMS035245.las	Yes
14RMS035260.las	Yes
14RMS035275.las	Yes
14RMS035290.las	Yes
14RMS035305.las	Yes
14RMS035320.las	Yes
14RMS035335.las	Yes
14RMS035350.las	Yes
14RMS035365.las	Yes
14RMS035380.las	Yes
14RMS035395.las	Yes
14RMS035410.las	Yes
14RMS035425.las	Yes
14RMS035440.las	Yes
14RMS035455.las	Yes
14RMS035470.las	Yes
14RMS035485.las	Yes
14RMS035500.las	Yes
14RMS035515.las	Yes
14RMS035530.las	Yes
14RMS035545.las	Yes
14RMS035560.las	Yes
14RMS035575.las	Yes
14RMS035590.las	Yes
14RMS035605.las	Yes
14RMS035620.las	Yes
14RMS035635.las	Yes
14RMS035650.las	Yes
14RMS035665.las	Yes
14RMS035680.las	Yes
14RMS035695.las	Yes
14RMS035710.las	Yes
14RMS035725.las	Yes
14RMS035740.las	Yes
14RMS035755.las	Yes
14RMS035770.las	Yes
14RMS035785.las	Yes
14RMS035800.las	Yes
14RMS035815.las	Yes

DPH-8 Report on Point Families (Tiled Data) - continued

File	Point Families Present
14RMS035830.las	Yes
14RMS035845.las	Yes
14RMS035860.las	Yes
14RMS035875.las	Yes
14RMS035890.las	Yes
14RMS035905.las	Yes
14RMS035920.las	Yes
14RMS035935.las	Yes
14RMS035950.las	Yes
14RMS035965.las	Yes
14RMS035980.las	Yes
14RMS035995.las	Yes
14RMS050185.las	Yes
14RMS050200.las	Yes
14RMS050215.las	Yes
14RMS050230.las	Yes
14RMS050245.las	Yes
14RMS050260.las	Yes
14RMS050275.las	Yes
14RMS050290.las	Yes
14RMS050305.las	Yes
14RMS050320.las	Yes
14RMS050335.las	Yes
14RMS050350.las	Yes
14RMS050365.las	Yes
14RMS050380.las	Yes
14RMS050395.las	Yes
14RMS050410.las	Yes
14RMS050425.las	Yes
14RMS050440.las	Yes
14RMS050455.las	Yes
14RMS050470.las	Yes
14RMS050485.las	Yes
14RMS050500.las	Yes
14RMS050515.las	Yes
14RMS050530.las	Yes
14RMS050545.las	Yes
14RMS050560.las	Yes
14RMS050575.las	Yes
14RMS050590.las	Yes
14RMS050605.las	Yes
14RMS050620.las	Yes
14RMS050635.las	Yes
14RMS050650.las	Yes
14RMS050665.las	Yes
14RMS050680.las	Yes
14RMS050695.las	Yes
14RMS050710.las	Yes
14RMS050725.las	Yes

DPH-8 Report on Point Families (Tiled Data) - continued

File	Point Families Present
14RMS050740.las	Yes
14RMS050755.las	Yes
14RMS050770.las	Yes
14RMS050785.las	Yes
14RMS050800.las	Yes
14RMS050815.las	Yes
14RMS050830.las	Yes
14RMS050845.las	Yes
14RMS050860.las	Yes
14RMS050875.las	Yes
14RMS050890.las	Yes
14RMS050905.las	Yes
14RMS050920.las	Yes
14RMS050935.las	Yes
14RMS050950.las	Yes
14RMS050965.las	Yes
14RMS050980.las	Yes
14RMS050995.las	Yes
14RMS065185.las	Yes
14RMS065200.las	Yes
14RMS065215.las	Yes
14RMS065230.las	Yes
14RMS065245.las	Yes
14RMS065260.las	Yes
14RMS065275.las	Yes
14RMS065290.las	Yes
14RMS065305.las	Yes
14RMS065320.las	Yes
14RMS065335.las	Yes
14RMS065350.las	Yes
14RMS065365.las	Yes
14RMS065380.las	Yes
14RMS065395.las	Yes
14RMS065410.las	Yes
14RMS065425.las	Yes
14RMS065440.las	Yes
14RMS065455.las	Yes
14RMS065470.las	Yes
14RMS065485.las	Yes
14RMS065500.las	Yes
14RMS065515.las	Yes
14RMS065530.las	Yes
14RMS065545.las	Yes
14RMS065560.las	Yes
14RMS065575.las	Yes
14RMS065590.las	Yes
14RMS065605.las	Yes
14RMS065620.las	Yes
14RMS065635.las	Yes

DPH-8 Report on Point Families (Tiled Data) - continued

File	Point Families Present
14RMS065650.las	Yes
14RMS065665.las	Yes
14RMS065680.las	Yes
14RMS065695.las	Yes
14RMS065710.las	Yes
14RMS065725.las	Yes
14RMS065740.las	Yes
14RMS065755.las	Yes
14RMS065770.las	Yes
14RMS065785.las	Yes
14RMS065800.las	Yes
14RMS065815.las	Yes
14RMS065830.las	Yes
14RMS065845.las	Yes
14RMS065860.las	Yes
14RMS065875.las	Yes
14RMS065890.las	Yes
14RMS065905.las	Yes
14RMS065920.las	Yes
14RMS065935.las	Yes
14RMS065950.las	Yes
14RMS065965.las	Yes
14RMS065980.las	Yes
14RMS065995.las	Yes
14RMS080185.las	Yes
14RMS080200.las	Yes
14RMS080215.las	Yes
14RMS080230.las	Yes
14RMS080245.las	Yes
14RMS080260.las	Yes
14RMS080275.las	Yes
14RMS080290.las	Yes
14RMS080305.las	Yes
14RMS080320.las	Yes
14RMS080335.las	Yes
14RMS080350.las	Yes
14RMS080365.las	Yes
14RMS080380.las	Yes
14RMS080395.las	Yes
14RMS080410.las	Yes
14RMS080425.las	Yes
14RMS080440.las	Yes
14RMS080455.las	Yes
14RMS080470.las	Yes
14RMS080485.las	Yes
14RMS080500.las	Yes
14RMS080515.las	Yes
14RMS080530.las	Yes
14RMS080545.las	Yes

DPH-8 Report on Point Families (Tiled Data) - continued

File	Point Families Present
14RMS080560.las	Yes
14RMS080575.las	Yes
14RMS080590.las	Yes
14RMS080605.las	Yes
14RMS080620.las	Yes
14RMS080635.las	Yes
14RMS080650.las	Yes
14RMS080665.las	Yes
14RMS080680.las	Yes
14RMS080695.las	Yes
14RMS080710.las	Yes
14RMS080725.las	Yes
14RMS080740.las	Yes
14RMS080755.las	Yes
14RMS080770.las	Yes
14RMS080785.las	Yes
14RMS080800.las	Yes
14RMS080815.las	Yes
14RMS080830.las	Yes
14RMS080845.las	Yes
14RMS080860.las	Yes
14RMS080875.las	Yes
14RMS080890.las	Yes
14RMS080905.las	Yes
14RMS080920.las	Yes
14RMS080935.las	Yes
14RMS080950.las	Yes
14RMS080965.las	Yes
14RMS080980.las	Yes
14RMS080995.las	Yes
14RMS095185.las	Yes
14RMS095200.las	Yes
14RMS095215.las	Yes
14RMS095230.las	Yes
14RMS095245.las	Yes
14RMS095260.las	Yes
14RMS095275.las	Yes
14RMS095290.las	Yes
14RMS095305.las	Yes
14RMS095320.las	Yes
14RMS095335.las	Yes
14RMS095350.las	Yes
14RMS095365.las	Yes
14RMS095380.las	Yes
14RMS095395.las	Yes
14RMS095410.las	Yes
14RMS095425.las	Yes
14RMS095440.las	Yes
14RMS095455.las	Yes

DPH-8 Report on Point Families (Tiled Data) - continued

File	Point Families Present
14RMS095470.las	Yes
14RMS095485.las	Yes
14RMS095500.las	Yes
14RMS095515.las	Yes
14RMS095530.las	Yes
14RMS095545.las	Yes
14RMS095560.las	Yes
14RMS095575.las	Yes
14RMS095590.las	Yes
14RMS095605.las	Yes
14RMS095620.las	Yes
14RMS095635.las	Yes
14RMS095650.las	Yes
14RMS095665.las	Yes
14RMS095680.las	Yes
14RMS095695.las	Yes
14RMS095710.las	Yes
14RMS095725.las	Yes
14RMS095740.las	Yes
14RMS095755.las	Yes
14RMS095770.las	Yes
14RMS095785.las	Yes
14RMS095800.las	Yes
14RMS095815.las	Yes
14RMS095830.las	Yes
14RMS095845.las	Yes
14RMS095860.las	Yes
14RMS095875.las	Yes
14RMS095890.las	Yes
14RMS095905.las	Yes
14RMS095920.las	Yes
14RMS095935.las	Yes
14RMS095950.las	Yes
14RMS095965.las	Yes
14RMS095980.las	Yes
14RMS095995.las	Yes
14RMS110185.las	Yes
14RMS110200.las	Yes
14RMS110215.las	Yes
14RMS110230.las	Yes
14RMS110245.las	Yes
14RMS110260.las	Yes
14RMS110275.las	Yes
14RMS110290.las	Yes
14RMS110305.las	Yes
14RMS110320.las	Yes
14RMS110335.las	Yes
14RMS110350.las	Yes
14RMS110365.las	Yes

DPH-8 Report on Point Families (Tiled Data) - continued

File	Point Families Present
14RMS110380.las	Yes
14RMS110395.las	Yes
14RMS110410.las	Yes
14RMS110425.las	Yes
14RMS110440.las	Yes
14RMS110455.las	Yes
14RMS110470.las	Yes
14RMS110485.las	Yes
14RMS110500.las	Yes
14RMS110515.las	Yes
14RMS110530.las	Yes
14RMS110545.las	Yes
14RMS110560.las	Yes
14RMS110575.las	Yes
14RMS110590.las	Yes
14RMS110605.las	Yes
14RMS110620.las	Yes
14RMS110635.las	Yes
14RMS110650.las	Yes
14RMS110665.las	Yes
14RMS110680.las	Yes
14RMS110695.las	Yes
14RMS110710.las	Yes
14RMS110725.las	Yes
14RMS110740.las	Yes
14RMS110755.las	Yes
14RMS110770.las	Yes
14RMS110785.las	Yes
14RMS110800.las	Yes
14RMS110815.las	Yes
14RMS110830.las	Yes
14RMS110845.las	Yes
14RMS110860.las	Yes
14RMS110875.las	Yes
14RMS110890.las	Yes
14RMS110905.las	Yes
14RMS110920.las	Yes
14RMS110935.las	Yes
14RMS110950.las	Yes
14RMS110965.las	Yes
14RMS110980.las	Yes
14RMS110995.las	Yes
14RMS125185.las	Yes
14RMS125200.las	Yes
14RMS125215.las	Yes
14RMS125230.las	Yes
14RMS125245.las	Yes
14RMS125260.las	Yes
14RMS125275.las	Yes

DPH-8 Report on Point Families (Tiled Data) - continued

File	Point Families Present
14RMS125290.las	Yes
14RMS125305.las	Yes
14RMS125320.las	Yes
14RMS125335.las	Yes
14RMS125350.las	Yes
14RMS125365.las	Yes
14RMS125380.las	Yes
14RMS125395.las	Yes
14RMS125410.las	Yes
14RMS125425.las	Yes
14RMS125440.las	Yes
14RMS125455.las	Yes
14RMS125470.las	Yes
14RMS125485.las	Yes
14RMS125500.las	Yes
14RMS125515.las	Yes
14RMS125530.las	Yes
14RMS125545.las	Yes
14RMS125560.las	Yes
14RMS125575.las	Yes
14RMS125590.las	Yes
14RMS125605.las	Yes
14RMS125620.las	Yes
14RMS125635.las	Yes
14RMS125650.las	Yes
14RMS125665.las	Yes
14RMS125680.las	Yes
14RMS125695.las	Yes
14RMS125710.las	Yes
14RMS125725.las	Yes
14RMS125740.las	Yes
14RMS125755.las	Yes
14RMS125770.las	Yes
14RMS125785.las	Yes
14RMS125800.las	Yes
14RMS125815.las	Yes
14RMS125830.las	Yes
14RMS125845.las	Yes
14RMS125860.las	Yes
14RMS125875.las	Yes
14RMS125890.las	Yes
14RMS125905.las	Yes
14RMS125920.las	Yes
14RMS125935.las	Yes
14RMS125950.las	Yes
14RMS125965.las	Yes
14RMS125980.las	Yes
14RMS125995.las	Yes
14RMS140185.las	Yes

DPH-8 Report on Point Families (Tiled Data) - continued

File	Point Families Present
14RMS140200.las	Yes
14RMS140215.las	Yes
14RMS140230.las	Yes
14RMS140245.las	Yes
14RMS140260.las	Yes
14RMS140275.las	Yes
14RMS140290.las	Yes
14RMS140305.las	Yes
14RMS140320.las	Yes
14RMS140335.las	Yes
14RMS140350.las	Yes
14RMS140365.las	Yes
14RMS140380.las	Yes
14RMS140395.las	Yes
14RMS140410.las	Yes
14RMS140425.las	Yes
14RMS140440.las	Yes
14RMS140455.las	Yes
14RMS140470.las	Yes
14RMS140485.las	Yes
14RMS140500.las	Yes
14RMS140515.las	Yes
14RMS140530.las	Yes
14RMS140545.las	Yes
14RMS140560.las	Yes
14RMS140575.las	Yes
14RMS140590.las	Yes
14RMS140605.las	Yes
14RMS140620.las	Yes
14RMS140635.las	Yes
14RMS140650.las	Yes
14RMS140665.las	Yes
14RMS140680.las	Yes
14RMS140695.las	Yes
14RMS140710.las	Yes
14RMS140725.las	Yes
14RMS140740.las	Yes
14RMS140755.las	Yes
14RMS140770.las	Yes
14RMS140785.las	Yes
14RMS140800.las	Yes
14RMS140815.las	Yes
14RMS140830.las	Yes
14RMS140845.las	Yes
14RMS140860.las	Yes
14RMS140875.las	Yes
14RMS140890.las	Yes
14RMS140905.las	Yes
14RMS140920.las	Yes

DPH-8 Report on Point Families (Tiled Data) - continued

File	Point Families Present
14RMS140935.las	Yes
14RMS140950.las	Yes
14RMS140965.las	Yes
14RMS140980.las	Yes
14RMS140995.las	Yes
14RMS155185.las	Yes
14RMS155200.las	Yes
14RMS155215.las	Yes
14RMS155230.las	Yes
14RMS155245.las	Yes
14RMS155260.las	Yes
14RMS155275.las	Yes
14RMS155290.las	Yes
14RMS155305.las	Yes
14RMS155320.las	Yes
14RMS155335.las	Yes
14RMS155350.las	Yes
14RMS155365.las	Yes
14RMS155380.las	Yes
14RMS155395.las	Yes
14RMS155410.las	Yes
14RMS155425.las	Yes
14RMS155440.las	Yes
14RMS155455.las	Yes
14RMS155470.las	Yes
14RMS155485.las	Yes
14RMS155500.las	Yes
14RMS155515.las	Yes
14RMS155530.las	Yes
14RMS155545.las	Yes
14RMS155560.las	Yes
14RMS155575.las	Yes
14RMS155590.las	Yes
14RMS155605.las	Yes
14RMS155620.las	Yes
14RMS155635.las	Yes
14RMS155650.las	Yes
14RMS155665.las	Yes
14RMS155680.las	Yes
14RMS155695.las	Yes
14RMS155710.las	Yes
14RMS155725.las	Yes
14RMS155740.las	Yes
14RMS155755.las	Yes
14RMS155770.las	Yes
14RMS155785.las	Yes
14RMS155800.las	Yes
14RMS155815.las	Yes
14RMS155830.las	Yes

DPH-8 Report on Point Families (Tiled Data) - continued

File	Point Families Present
14RMS155845.las	Yes
14RMS155860.las	Yes
14RMS155875.las	Yes
14RMS155890.las	Yes
14RMS155905.las	Yes
14RMS155920.las	Yes
14RMS155935.las	Yes
14RMS155950.las	Yes
14RMS155965.las	Yes
14RMS155980.las	Yes
14RMS155995.las	Yes
14RMS170185.las	Yes
14RMS170200.las	Yes
14RMS170215.las	Yes
14RMS170230.las	Yes
14RMS170245.las	Yes
14RMS170260.las	Yes
14RMS170275.las	Yes
14RMS170290.las	Yes
14RMS170305.las	Yes
14RMS170320.las	Yes
14RMS170335.las	Yes
14RMS170350.las	Yes
14RMS170365.las	Yes
14RMS170380.las	Yes
14RMS170395.las	Yes
14RMS170410.las	Yes
14RMS170425.las	Yes
14RMS170440.las	Yes
14RMS170455.las	Yes
14RMS170470.las	Yes
14RMS170485.las	Yes
14RMS170500.las	Yes
14RMS170515.las	Yes
14RMS170530.las	Yes
14RMS170545.las	Yes
14RMS170560.las	Yes
14RMS170575.las	Yes
14RMS170590.las	Yes
14RMS170605.las	Yes
14RMS170620.las	Yes
14RMS170635.las	Yes
14RMS170650.las	Yes
14RMS170665.las	Yes
14RMS170680.las	Yes
14RMS170695.las	Yes
14RMS170710.las	Yes
14RMS170725.las	Yes
14RMS170740.las	Yes

DPH-8 Report on Point Families (Tiled Data) - continued

File	Point Families Present
14RMS170755.las	Yes
14RMS170770.las	Yes
14RMS170785.las	Yes
14RMS170800.las	Yes
14RMS170815.las	Yes
14RMS170830.las	Yes
14RMS170845.las	Yes
14RMS170860.las	Yes
14RMS170875.las	Yes
14RMS170890.las	Yes
14RMS170905.las	Yes
14RMS170920.las	Yes
14RMS170935.las	Yes
14RMS170950.las	Yes
14RMS170965.las	Yes
14RMS170980.las	Yes
14RMS170995.las	Yes
14RMS185185.las	Yes
14RMS185200.las	Yes
14RMS185215.las	Yes
14RMS185230.las	Yes
14RMS185245.las	Yes
14RMS185260.las	Yes
14RMS185275.las	Yes
14RMS185290.las	Yes
14RMS185305.las	Yes
14RMS185320.las	Yes
14RMS185335.las	Yes
14RMS185350.las	Yes
14RMS185365.las	Yes
14RMS185380.las	Yes
14RMS185395.las	Yes
14RMS185410.las	Yes
14RMS185425.las	Yes
14RMS185440.las	Yes
14RMS185455.las	Yes
14RMS185470.las	Yes
14RMS185485.las	Yes
14RMS185500.las	Yes
14RMS185515.las	Yes
14RMS185530.las	Yes
14RMS185545.las	Yes
14RMS185560.las	Yes
14RMS185575.las	Yes
14RMS185590.las	Yes
14RMS185605.las	Yes
14RMS185620.las	Yes
14RMS185635.las	Yes
14RMS185650.las	Yes

DPH-8 Report on Point Families (Tiled Data) - continued

File	Point Families Present
14RMS185665.las	Yes
14RMS185680.las	Yes
14RMS185695.las	Yes
14RMS185710.las	Yes
14RMS185725.las	Yes
14RMS185740.las	Yes
14RMS185755.las	Yes
14RMS185770.las	Yes
14RMS185785.las	Yes
14RMS185800.las	Yes
14RMS185815.las	Yes
14RMS185830.las	Yes
14RMS185845.las	Yes
14RMS185860.las	Yes
14RMS185875.las	Yes
14RMS185890.las	Yes
14RMS185905.las	Yes
14RMS185920.las	Yes
14RMS185935.las	Yes
14RMS185950.las	Yes
14RMS185965.las	Yes
14RMS185980.las	Yes
14RMS185995.las	Yes
14RMS200185.las	Yes
14RMS200200.las	Yes
14RMS200215.las	Yes
14RMS200230.las	Yes
14RMS200245.las	Yes
14RMS200260.las	Yes
14RMS200275.las	Yes
14RMS200290.las	Yes
14RMS200305.las	Yes
14RMS200320.las	Yes
14RMS200335.las	Yes
14RMS200350.las	Yes
14RMS200365.las	Yes
14RMS200380.las	Yes
14RMS200395.las	Yes
14RMS200410.las	Yes
14RMS200425.las	Yes
14RMS200440.las	Yes
14RMS200455.las	Yes
14RMS200470.las	Yes
14RMS200485.las	Yes
14RMS200500.las	Yes
14RMS200515.las	Yes
14RMS200530.las	Yes
14RMS200545.las	Yes
14RMS200560.las	Yes

DPH-8 Report on Point Families (Tiled Data) - continued

File	Point Families Present
14RMS200575.las	Yes
14RMS200590.las	Yes
14RMS200605.las	Yes
14RMS200620.las	Yes
14RMS200635.las	Yes
14RMS200650.las	Yes
14RMS200665.las	Yes
14RMS200680.las	Yes
14RMS200695.las	Yes
14RMS200710.las	Yes
14RMS200725.las	Yes
14RMS200740.las	Yes
14RMS200755.las	Yes
14RMS200770.las	Yes
14RMS200785.las	Yes
14RMS200800.las	Yes
14RMS200815.las	Yes
14RMS200830.las	Yes
14RMS200845.las	Yes
14RMS200860.las	Yes
14RMS200875.las	Yes
14RMS200890.las	Yes
14RMS200905.las	Yes
14RMS200920.las	Yes
14RMS200935.las	Yes
14RMS200950.las	Yes
14RMS200965.las	Yes
14RMS200980.las	Yes
14RMS200995.las	Yes
14RMS215185.las	Yes
14RMS215200.las	Yes
14RMS215215.las	Yes
14RMS215230.las	Yes
14RMS215245.las	Yes
14RMS215260.las	Yes
14RMS215275.las	Yes
14RMS215290.las	Yes
14RMS215305.las	Yes
14RMS215320.las	Yes
14RMS215335.las	Yes
14RMS215350.las	Yes
14RMS215365.las	Yes
14RMS215380.las	Yes
14RMS215395.las	Yes
14RMS215410.las	Yes
14RMS215425.las	Yes
14RMS215440.las	Yes
14RMS215455.las	Yes
14RMS215470.las	Yes

DPH-8 Report on Point Families (Tiled Data) - continued

File	Point Families Present
14RMS215485.las	Yes
14RMS215500.las	Yes
14RMS215515.las	Yes
14RMS215530.las	Yes
14RMS215545.las	Yes
14RMS215560.las	Yes
14RMS215575.las	Yes
14RMS215590.las	Yes
14RMS215605.las	Yes
14RMS215620.las	Yes
14RMS215635.las	Yes
14RMS215650.las	Yes
14RMS215665.las	Yes
14RMS215680.las	Yes
14RMS215695.las	Yes
14RMS215710.las	Yes
14RMS215725.las	Yes
14RMS215740.las	Yes
14RMS215755.las	Yes
14RMS215770.las	Yes
14RMS215785.las	Yes
14RMS215800.las	Yes
14RMS215815.las	Yes
14RMS215830.las	Yes
14RMS215845.las	Yes
14RMS215860.las	Yes
14RMS215875.las	Yes
14RMS215890.las	Yes
14RMS215905.las	Yes
14RMS215920.las	Yes
14RMS215935.las	Yes
14RMS215950.las	Yes
14RMS215965.las	Yes
14RMS215980.las	Yes
14RMS215995.las	Yes
14RMS230185.las	Yes
14RMS230200.las	Yes
14RMS230215.las	Yes
14RMS230230.las	Yes
14RMS230245.las	Yes
14RMS230260.las	Yes
14RMS230275.las	Yes
14RMS230290.las	Yes
14RMS230305.las	Yes
14RMS230320.las	Yes
14RMS230335.las	Yes
14RMS230350.las	Yes
14RMS230365.las	Yes
14RMS230380.las	Yes

DPH-8 Report on Point Families (Tiled Data) - continued

File	Point Families Present
14RMS230395.las	Yes
14RMS230410.las	Yes
14RMS230425.las	Yes
14RMS230440.las	Yes
14RMS230455.las	Yes
14RMS230470.las	Yes
14RMS230485.las	Yes
14RMS230500.las	Yes
14RMS230515.las	Yes
14RMS230530.las	Yes
14RMS230545.las	Yes
14RMS230560.las	Yes
14RMS230575.las	Yes
14RMS230590.las	Yes
14RMS230605.las	Yes
14RMS230620.las	Yes
14RMS230635.las	Yes
14RMS230650.las	Yes
14RMS230665.las	Yes
14RMS230680.las	Yes
14RMS230695.las	Yes
14RMS230710.las	Yes
14RMS230725.las	Yes
14RMS230740.las	Yes
14RMS230755.las	Yes
14RMS230770.las	Yes
14RMS230785.las	Yes
14RMS230800.las	Yes
14RMS230815.las	Yes
14RMS230830.las	Yes
14RMS230845.las	Yes
14RMS230860.las	Yes
14RMS230875.las	Yes
14RMS230890.las	Yes
14RMS230905.las	Yes
14RMS230920.las	Yes
14RMS230935.las	Yes
14RMS230950.las	Yes
14RMS230965.las	Yes
14RMS230980.las	Yes
14RMS230995.las	Yes
14RMS245185.las	Yes
14RMS245200.las	Yes
14RMS245215.las	Yes
14RMS245230.las	Yes
14RMS245245.las	Yes
14RMS245260.las	Yes
14RMS245275.las	Yes
14RMS245290.las	Yes

DPH-8 Report on Point Families (Tiled Data) - continued

File	Point Families Present
14RMS245305.las	Yes
14RMS245320.las	Yes
14RMS245335.las	Yes
14RMS245350.las	Yes
14RMS245365.las	Yes
14RMS245380.las	Yes
14RMS245395.las	Yes
14RMS245410.las	Yes
14RMS245425.las	Yes
14RMS245440.las	Yes
14RMS245455.las	Yes
14RMS245470.las	Yes
14RMS245485.las	Yes
14RMS245500.las	Yes
14RMS245515.las	Yes
14RMS245530.las	Yes
14RMS245545.las	Yes
14RMS245560.las	Yes
14RMS245575.las	Yes
14RMS245590.las	Yes
14RMS245605.las	Yes
14RMS245620.las	Yes
14RMS245635.las	Yes
14RMS245650.las	Yes
14RMS245665.las	Yes
14RMS245680.las	Yes
14RMS245695.las	Yes
14RMS245710.las	Yes
14RMS245725.las	Yes
14RMS245740.las	Yes
14RMS245755.las	Yes
14RMS245770.las	Yes
14RMS245785.las	Yes
14RMS245800.las	Yes
14RMS245815.las	Yes
14RMS245830.las	Yes
14RMS245845.las	Yes
14RMS245860.las	Yes
14RMS245875.las	Yes
14RMS245890.las	Yes
14RMS245905.las	Yes
14RMS245920.las	Yes
14RMS245935.las	Yes
14RMS245950.las	Yes
14RMS245965.las	Yes
14RMS245980.las	Yes
14RMS245995.las	Yes
14RMS260185.las	Yes
14RMS260200.las	Yes

DPH-8 Report on Point Families (Tiled Data) - continued

File	Point Families Present
14RMS260215.las	Yes
14RMS260230.las	Yes
14RMS260245.las	Yes
14RMS260260.las	Yes
14RMS260275.las	Yes
14RMS260290.las	Yes
14RMS260305.las	Yes
14RMS260320.las	Yes
14RMS260335.las	Yes
14RMS260350.las	Yes
14RMS260365.las	Yes
14RMS260380.las	Yes
14RMS260395.las	Yes
14RMS260410.las	Yes
14RMS260425.las	Yes
14RMS260440.las	Yes
14RMS260455.las	Yes
14RMS260470.las	Yes
14RMS260485.las	Yes
14RMS260500.las	Yes
14RMS260515.las	Yes
14RMS260530.las	Yes
14RMS260545.las	Yes
14RMS260560.las	Yes
14RMS260575.las	Yes
14RMS260590.las	Yes
14RMS260605.las	Yes
14RMS260620.las	Yes
14RMS260635.las	Yes
14RMS260650.las	Yes
14RMS260665.las	Yes
14RMS260680.las	Yes
14RMS260695.las	Yes
14RMS260710.las	Yes
14RMS260725.las	Yes
14RMS260740.las	Yes
14RMS260755.las	Yes
14RMS260770.las	Yes
14RMS260785.las	Yes
14RMS260800.las	Yes
14RMS260815.las	Yes
14RMS260830.las	Yes
14RMS260845.las	Yes
14RMS260860.las	Yes
14RMS260875.las	Yes
14RMS260890.las	Yes
14RMS260905.las	Yes
14RMS260920.las	Yes
14RMS260935.las	Yes

DPH-8 Report on Point Families (Tiled Data) - continued

File	Point Families Present
14RMS260950.las	Yes
14RMS260965.las	Yes
14RMS260980.las	Yes
14RMS260995.las	Yes
14RMS275185.las	Yes
14RMS275200.las	Yes
14RMS275215.las	Yes
14RMS275230.las	Yes
14RMS275245.las	Yes
14RMS275260.las	Yes
14RMS275275.las	Yes
14RMS275290.las	Yes
14RMS275305.las	Yes
14RMS275320.las	Yes
14RMS275335.las	Yes
14RMS275350.las	Yes
14RMS275365.las	Yes
14RMS275380.las	Yes
14RMS275395.las	Yes
14RMS275410.las	Yes
14RMS275425.las	Yes
14RMS275440.las	Yes
14RMS275455.las	Yes
14RMS275470.las	Yes
14RMS275485.las	Yes
14RMS275500.las	Yes
14RMS275515.las	Yes
14RMS275530.las	Yes
14RMS275545.las	Yes
14RMS275560.las	Yes
14RMS275575.las	Yes
14RMS275590.las	Yes
14RMS275605.las	Yes
14RMS275620.las	Yes
14RMS275635.las	Yes
14RMS275650.las	Yes
14RMS275665.las	Yes
14RMS275680.las	Yes
14RMS275695.las	Yes
14RMS275710.las	Yes
14RMS275725.las	Yes
14RMS275740.las	Yes
14RMS275755.las	Yes
14RMS275770.las	Yes
14RMS275785.las	Yes
14RMS275800.las	Yes
14RMS275815.las	Yes
14RMS275830.las	Yes
14RMS275845.las	Yes

DPH-8 Report on Point Families (Tiled Data) - continued

File	Point Families Present
14RMS275860.las	Yes
14RMS275875.las	Yes
14RMS275890.las	Yes
14RMS275905.las	Yes
14RMS275920.las	Yes
14RMS275935.las	Yes
14RMS275950.las	Yes
14RMS275965.las	Yes
14RMS275980.las	Yes
14RMS275995.las	Yes
14RMS290185.las	Yes
14RMS290200.las	Yes
14RMS290215.las	Yes
14RMS290230.las	Yes
14RMS290245.las	Yes
14RMS290260.las	Yes
14RMS290275.las	Yes
14RMS290290.las	Yes
14RMS290305.las	Yes
14RMS290320.las	Yes
14RMS290335.las	Yes
14RMS290350.las	Yes
14RMS290365.las	Yes
14RMS290380.las	Yes
14RMS290395.las	Yes
14RMS290410.las	Yes
14RMS290425.las	Yes
14RMS290440.las	Yes
14RMS290455.las	Yes
14RMS290470.las	Yes
14RMS290485.las	Yes
14RMS290500.las	Yes
14RMS290515.las	Yes
14RMS290530.las	Yes
14RMS290545.las	Yes
14RMS290560.las	Yes
14RMS290575.las	Yes
14RMS290590.las	Yes
14RMS290605.las	Yes
14RMS290620.las	Yes
14RMS290635.las	Yes
14RMS290650.las	Yes
14RMS290665.las	Yes
14RMS290680.las	Yes
14RMS290695.las	Yes
14RMS290710.las	Yes
14RMS290725.las	Yes
14RMS290740.las	Yes
14RMS290755.las	Yes

DPH-8 Report on Point Families (Tiled Data) - continued

File	Point Families Present
14RMS290770.las	Yes
14RMS290785.las	Yes
14RMS290800.las	Yes
14RMS290815.las	Yes
14RMS290830.las	Yes
14RMS290845.las	Yes
14RMS290860.las	Yes
14RMS290875.las	Yes
14RMS290890.las	Yes
14RMS290905.las	Yes
14RMS290920.las	Yes
14RMS290935.las	Yes
14RMS290950.las	Yes
14RMS290965.las	Yes
14RMS290980.las	Yes
14RMS290995.las	Yes
14RMS305185.las	Yes
14RMS305200.las	Yes
14RMS305215.las	Yes
14RMS305230.las	Yes
14RMS305245.las	Yes
14RMS305260.las	Yes
14RMS305275.las	Yes
14RMS305290.las	Yes
14RMS305305.las	Yes
14RMS305320.las	Yes
14RMS305335.las	Yes
14RMS305350.las	Yes
14RMS305365.las	Yes
14RMS305380.las	Yes
14RMS305395.las	Yes
14RMS305410.las	Yes
14RMS305425.las	Yes
14RMS305440.las	Yes
14RMS305455.las	Yes
14RMS305470.las	Yes
14RMS305485.las	Yes
14RMS305500.las	Yes
14RMS305515.las	Yes
14RMS305530.las	Yes
14RMS305545.las	Yes
14RMS305560.las	Yes
14RMS305575.las	Yes
14RMS305590.las	Yes
14RMS305605.las	Yes
14RMS305620.las	Yes
14RMS305635.las	Yes
14RMS305650.las	Yes
14RMS305665.las	Yes

DPH-8 Report on Point Families (Tiled Data) - continued

File	Point Families Present
14RMS305680.las	Yes
14RMS305695.las	Yes
14RMS305710.las	Yes
14RMS305725.las	Yes
14RMS305740.las	Yes
14RMS305755.las	Yes
14RMS305770.las	Yes
14RMS305785.las	Yes
14RMS305800.las	Yes
14RMS305815.las	Yes
14RMS305830.las	Yes
14RMS305845.las	Yes
14RMS305860.las	Yes
14RMS305875.las	Yes
14RMS305890.las	Yes
14RMS305905.las	Yes
14RMS305920.las	Yes
14RMS305935.las	Yes
14RMS305950.las	Yes
14RMS305965.las	Yes
14RMS305980.las	Yes
14RMS305995.las	Yes
14RMS320185.las	Yes
14RMS320200.las	Yes
14RMS320215.las	Yes
14RMS320230.las	Yes
14RMS320245.las	Yes
14RMS320260.las	Yes
14RMS320275.las	Yes
14RMS320290.las	Yes
14RMS320305.las	Yes
14RMS320320.las	Yes
14RMS320335.las	Yes
14RMS320350.las	Yes
14RMS320365.las	Yes
14RMS320380.las	Yes
14RMS320395.las	Yes
14RMS320410.las	Yes
14RMS320425.las	Yes
14RMS320440.las	Yes
14RMS320455.las	Yes
14RMS320470.las	Yes
14RMS320485.las	Yes
14RMS320500.las	Yes
14RMS320515.las	Yes
14RMS320530.las	Yes
14RMS320545.las	Yes
14RMS320560.las	Yes
14RMS320575.las	Yes

DPH-8 Report on Point Families (Tiled Data) - continued

File	Point Families Present
14RMS320590.las	Yes
14RMS320605.las	Yes
14RMS320620.las	Yes
14RMS320635.las	Yes
14RMS320650.las	Yes
14RMS320665.las	Yes
14RMS320680.las	Yes
14RMS320695.las	Yes
14RMS320710.las	Yes
14RMS320725.las	Yes
14RMS320740.las	Yes
14RMS320755.las	Yes
14RMS320770.las	Yes
14RMS320785.las	Yes
14RMS320800.las	Yes
14RMS320815.las	Yes
14RMS320830.las	Yes
14RMS320845.las	Yes
14RMS320860.las	Yes
14RMS320875.las	Yes
14RMS320890.las	Yes
14RMS320905.las	Yes
14RMS320920.las	Yes
14RMS320935.las	Yes
14RMS320950.las	Yes
14RMS320965.las	Yes
14RMS320980.las	Yes
14RMS320995.las	Yes
14RMS335185.las	Yes
14RMS335200.las	Yes
14RMS335215.las	Yes
14RMS335230.las	Yes
14RMS335245.las	Yes
14RMS335260.las	Yes
14RMS335275.las	Yes
14RMS335290.las	Yes
14RMS335305.las	Yes
14RMS335320.las	Yes
14RMS335335.las	Yes
14RMS335350.las	Yes
14RMS335365.las	Yes
14RMS335380.las	Yes
14RMS335395.las	Yes
14RMS335410.las	Yes
14RMS335425.las	Yes
14RMS335440.las	Yes
14RMS335455.las	Yes
14RMS335470.las	Yes
14RMS335485.las	Yes

DPH-8 Report on Point Families (Tiled Data) - continued

File	Point Families Present
14RMS335500.las	Yes
14RMS335515.las	Yes
14RMS335530.las	Yes
14RMS335545.las	Yes
14RMS335560.las	Yes
14RMS335575.las	Yes
14RMS335590.las	Yes
14RMS335605.las	Yes
14RMS335620.las	Yes
14RMS335635.las	Yes
14RMS335650.las	Yes
14RMS335665.las	Yes
14RMS335680.las	Yes
14RMS335695.las	Yes
14RMS335710.las	Yes
14RMS335725.las	Yes
14RMS335740.las	Yes
14RMS335755.las	Yes
14RMS335770.las	Yes
14RMS335785.las	Yes
14RMS335800.las	Yes
14RMS335815.las	Yes
14RMS335830.las	Yes
14RMS335845.las	Yes
14RMS335860.las	Yes
14RMS335875.las	Yes
14RMS335890.las	Yes
14RMS335905.las	Yes
14RMS335920.las	Yes
14RMS335935.las	Yes
14RMS335950.las	Yes
14RMS335965.las	Yes
14RMS335980.las	Yes
14RMS335995.las	Yes
14RMS350185.las	Yes
14RMS350200.las	Yes
14RMS350215.las	Yes
14RMS350230.las	Yes
14RMS350245.las	Yes
14RMS350260.las	Yes
14RMS350275.las	Yes
14RMS350290.las	Yes
14RMS350305.las	Yes
14RMS350320.las	Yes
14RMS350335.las	Yes
14RMS350350.las	Yes
14RMS350365.las	Yes
14RMS350380.las	Yes
14RMS350395.las	Yes

DPH-8 Report on Point Families (Tiled Data) - continued

File	Point Families Present
14RMS350410.las	Yes
14RMS350425.las	Yes
14RMS350440.las	Yes
14RMS350455.las	Yes
14RMS350470.las	Yes
14RMS350485.las	Yes
14RMS350500.las	Yes
14RMS350515.las	Yes
14RMS350530.las	Yes
14RMS350545.las	Yes
14RMS350560.las	Yes
14RMS350575.las	Yes
14RMS350590.las	Yes
14RMS350605.las	Yes
14RMS350620.las	Yes
14RMS350635.las	Yes
14RMS350650.las	Yes
14RMS350665.las	Yes
14RMS350680.las	Yes
14RMS350695.las	Yes
14RMS350710.las	Yes
14RMS350725.las	Yes
14RMS350740.las	Yes
14RMS350755.las	Yes
14RMS350770.las	Yes
14RMS350785.las	Yes
14RMS350800.las	Yes
14RMS350815.las	Yes
14RMS350830.las	Yes
14RMS350845.las	Yes
14RMS350860.las	Yes
14RMS350875.las	Yes
14RMS350890.las	Yes
14RMS350905.las	Yes
14RMS350920.las	Yes
14RMS350935.las	Yes
14RMS350950.las	Yes
14RMS350965.las	Yes
14RMS350980.las	Yes
14RMS350995.las	Yes
14RMS365185.las	Yes
14RMS365200.las	Yes
14RMS365215.las	Yes
14RMS365230.las	Yes
14RMS365245.las	Yes
14RMS365260.las	Yes
14RMS365275.las	Yes
14RMS365290.las	Yes
14RMS365305.las	Yes

DPH-8 Report on Point Families (Tiled Data) - continued

File	Point Families Present
14RMS365320.las	Yes
14RMS365335.las	Yes
14RMS365350.las	Yes
14RMS365365.las	Yes
14RMS365380.las	Yes
14RMS365395.las	Yes
14RMS365410.las	Yes
14RMS365425.las	Yes
14RMS365440.las	Yes
14RMS365455.las	Yes
14RMS365470.las	Yes
14RMS365485.las	Yes
14RMS365500.las	Yes
14RMS365515.las	Yes
14RMS365530.las	Yes
14RMS365545.las	Yes
14RMS365560.las	Yes
14RMS365575.las	Yes
14RMS365590.las	Yes
14RMS365605.las	Yes
14RMS365620.las	Yes
14RMS365635.las	Yes
14RMS365650.las	Yes
14RMS365665.las	Yes
14RMS365680.las	Yes
14RMS365695.las	Yes
14RMS365710.las	Yes
14RMS365725.las	Yes
14RMS365740.las	Yes
14RMS365755.las	Yes
14RMS365770.las	Yes
14RMS365785.las	Yes
14RMS365800.las	Yes
14RMS365815.las	Yes
14RMS365830.las	Yes
14RMS365845.las	Yes
14RMS365860.las	Yes
14RMS365875.las	Yes
14RMS365890.las	Yes
14RMS365905.las	Yes
14RMS365920.las	Yes
14RMS365935.las	Yes
14RMS365950.las	Yes
14RMS365965.las	Yes
14RMS365980.las	Yes
14RMS365995.las	Yes
14RMS380185.las	Yes
14RMS380200.las	Yes
14RMS380215.las	Yes

DPH-8 Report on Point Families (Tiled Data) - continued

File	Point Families Present
14RMS380230.las	Yes
14RMS380245.las	Yes
14RMS380260.las	Yes
14RMS380275.las	Yes
14RMS380290.las	Yes
14RMS380305.las	Yes
14RMS380320.las	Yes
14RMS380335.las	Yes
14RMS380350.las	Yes
14RMS380365.las	Yes
14RMS380380.las	Yes
14RMS380395.las	Yes
14RMS380410.las	Yes
14RMS380425.las	Yes
14RMS380440.las	Yes
14RMS380455.las	Yes
14RMS380470.las	Yes
14RMS380485.las	Yes
14RMS380500.las	Yes
14RMS380515.las	Yes
14RMS380530.las	Yes
14RMS380545.las	Yes
14RMS380560.las	Yes
14RMS380575.las	Yes
14RMS380590.las	Yes
14RMS380605.las	Yes
14RMS380620.las	Yes
14RMS380635.las	Yes
14RMS380650.las	Yes
14RMS380665.las	Yes
14RMS380680.las	Yes
14RMS380695.las	Yes
14RMS380710.las	Yes
14RMS380725.las	Yes
14RMS380740.las	Yes
14RMS380755.las	Yes
14RMS380770.las	Yes
14RMS380785.las	Yes
14RMS380800.las	Yes
14RMS380815.las	Yes
14RMS380830.las	Yes
14RMS380845.las	Yes
14RMS380860.las	Yes
14RMS380875.las	Yes
14RMS380890.las	Yes
14RMS380905.las	Yes
14RMS380920.las	Yes
14RMS380935.las	Yes
14RMS380950.las	Yes

DPH-8 Report on Point Families (Tiled Data) - continued

File	Point Families Present
14RMS380965.las	Yes
14RMS380980.las	Yes
14RMS380995.las	Yes
14RMS395185.las	Yes
14RMS395200.las	Yes
14RMS395215.las	Yes
14RMS395230.las	Yes
14RMS395245.las	Yes
14RMS395260.las	Yes
14RMS395275.las	Yes
14RMS395290.las	Yes
14RMS395305.las	Yes
14RMS395320.las	Yes
14RMS395335.las	Yes
14RMS395350.las	Yes
14RMS395365.las	Yes
14RMS395380.las	Yes
14RMS395395.las	Yes
14RMS395410.las	Yes
14RMS395425.las	Yes
14RMS395440.las	Yes
14RMS395455.las	Yes
14RMS395470.las	Yes
14RMS395485.las	Yes
14RMS395500.las	Yes
14RMS395515.las	Yes
14RMS395530.las	Yes
14RMS395545.las	Yes
14RMS395560.las	Yes
14RMS395575.las	Yes
14RMS395590.las	Yes
14RMS395605.las	Yes
14RMS395620.las	Yes
14RMS395635.las	Yes
14RMS395650.las	Yes
14RMS395665.las	Yes
14RMS395680.las	Yes
14RMS395695.las	Yes
14RMS395710.las	Yes
14RMS395725.las	Yes
14RMS395740.las	Yes
14RMS395755.las	Yes
14RMS395770.las	Yes
14RMS395785.las	Yes
14RMS395800.las	Yes
14RMS395815.las	Yes
14RMS395830.las	Yes
14RMS395845.las	Yes
14RMS395860.las	Yes

DPH-8 Report on Point Families (Tiled Data) - continued

File	Point Families Present
14RMS395875.las	Yes
14RMS395890.las	Yes
14RMS395905.las	Yes
14RMS395920.las	Yes
14RMS395935.las	Yes
14RMS395950.las	Yes
14RMS395965.las	Yes
14RMS395980.las	Yes
14RMS395995.las	Yes
14RMS410185.las	Yes
14RMS410200.las	Yes
14RMS410215.las	Yes
14RMS410230.las	Yes
14RMS410245.las	Yes
14RMS410260.las	Yes
14RMS410275.las	Yes
14RMS410290.las	Yes
14RMS410305.las	Yes
14RMS410320.las	Yes
14RMS410335.las	Yes
14RMS410350.las	Yes
14RMS410365.las	Yes
14RMS410380.las	Yes
14RMS410395.las	Yes
14RMS410410.las	Yes
14RMS410425.las	Yes
14RMS410440.las	Yes
14RMS410455.las	Yes
14RMS410470.las	Yes
14RMS410485.las	Yes
14RMS410500.las	Yes
14RMS410515.las	Yes
14RMS410530.las	Yes
14RMS410545.las	Yes
14RMS410560.las	Yes
14RMS410575.las	Yes
14RMS410590.las	Yes
14RMS410605.las	Yes
14RMS410620.las	Yes
14RMS410635.las	Yes
14RMS410650.las	Yes
14RMS410665.las	Yes
14RMS410680.las	Yes
14RMS410695.las	Yes
14RMS410710.las	Yes
14RMS410725.las	Yes
14RMS410740.las	Yes
14RMS410755.las	Yes
14RMS410770.las	Yes

DPH-8 Report on Point Families (Tiled Data) - continued

File	Point Families Present
14RMS410785.las	Yes
14RMS410800.las	Yes
14RMS410815.las	Yes
14RMS410830.las	Yes
14RMS410845.las	Yes
14RMS410860.las	Yes
14RMS410875.las	Yes
14RMS410890.las	Yes
14RMS410905.las	Yes
14RMS410920.las	Yes
14RMS410935.las	Yes
14RMS410950.las	Yes
14RMS410965.las	Yes
14RMS410980.las	Yes
14RMS410995.las	Yes
14RMS425185.las	Yes
14RMS425200.las	Yes
14RMS425215.las	Yes
14RMS425230.las	Yes
14RMS425245.las	Yes
14RMS425260.las	Yes
14RMS425275.las	Yes
14RMS425290.las	Yes
14RMS425305.las	Yes
14RMS425320.las	Yes
14RMS425335.las	Yes
14RMS425350.las	Yes
14RMS425365.las	Yes
14RMS425380.las	Yes
14RMS425395.las	Yes
14RMS425410.las	Yes
14RMS425425.las	Yes
14RMS425440.las	Yes
14RMS425455.las	Yes
14RMS425470.las	Yes
14RMS425485.las	Yes
14RMS425500.las	Yes
14RMS425515.las	Yes
14RMS425530.las	Yes
14RMS425545.las	Yes
14RMS425560.las	Yes
14RMS425575.las	Yes
14RMS425590.las	Yes
14RMS425605.las	Yes
14RMS425620.las	Yes
14RMS425635.las	Yes
14RMS425650.las	Yes
14RMS425665.las	Yes
14RMS425680.las	Yes

DPH-8 Report on Point Families (Tiled Data) - continued

File	Point Families Present
14RMS425695.las	Yes
14RMS425710.las	Yes
14RMS425725.las	Yes
14RMS425740.las	Yes
14RMS425755.las	Yes
14RMS425770.las	Yes
14RMS425785.las	Yes
14RMS425800.las	Yes
14RMS425815.las	Yes
14RMS425830.las	Yes
14RMS425845.las	Yes
14RMS425860.las	Yes
14RMS425875.las	Yes
14RMS425890.las	Yes
14RMS425905.las	Yes
14RMS425920.las	Yes
14RMS425935.las	Yes
14RMS425950.las	Yes
14RMS425965.las	Yes
14RMS425980.las	Yes
14RMS425995.las	Yes
14RMS440185.las	Yes
14RMS440200.las	Yes
14RMS440215.las	Yes
14RMS440230.las	Yes
14RMS440245.las	Yes
14RMS440260.las	Yes
14RMS440275.las	Yes
14RMS440290.las	Yes
14RMS440305.las	Yes
14RMS440320.las	Yes
14RMS440335.las	Yes
14RMS440350.las	Yes
14RMS440365.las	Yes
14RMS440380.las	Yes
14RMS440395.las	Yes
14RMS440410.las	Yes
14RMS440425.las	Yes
14RMS440440.las	Yes
14RMS440455.las	Yes
14RMS440470.las	Yes
14RMS440485.las	Yes
14RMS440500.las	Yes
14RMS440515.las	Yes
14RMS440530.las	Yes
14RMS440545.las	Yes
14RMS440560.las	Yes
14RMS440575.las	Yes
14RMS440590.las	Yes

DPH-8 Report on Point Families (Tiled Data) - continued

File	Point Families Present
14RMS440605.las	Yes
14RMS440620.las	Yes
14RMS440635.las	Yes
14RMS440650.las	Yes
14RMS440665.las	Yes
14RMS440680.las	Yes
14RMS440695.las	Yes
14RMS440710.las	Yes
14RMS440725.las	Yes
14RMS440740.las	Yes
14RMS440755.las	Yes
14RMS440770.las	Yes
14RMS440785.las	Yes
14RMS440800.las	Yes
14RMS440815.las	Yes
14RMS440830.las	Yes
14RMS440845.las	Yes
14RMS440860.las	Yes
14RMS440875.las	Yes
14RMS440890.las	Yes
14RMS440905.las	Yes
14RMS440920.las	Yes
14RMS440935.las	Yes
14RMS440950.las	Yes
14RMS440965.las	Yes
14RMS440980.las	Yes
14RMS440995.las	Yes
14RMS455185.las	Yes
14RMS455200.las	Yes
14RMS455215.las	Yes
14RMS455230.las	Yes
14RMS455245.las	Yes
14RMS455260.las	Yes
14RMS455275.las	Yes
14RMS455290.las	Yes
14RMS455305.las	Yes
14RMS455320.las	Yes
14RMS455335.las	Yes
14RMS455350.las	Yes
14RMS455365.las	Yes
14RMS455380.las	Yes
14RMS455395.las	Yes
14RMS455410.las	Yes
14RMS455425.las	Yes
14RMS455440.las	Yes
14RMS455455.las	Yes
14RMS455470.las	Yes
14RMS455485.las	Yes
14RMS455500.las	Yes

DPH-8 Report on Point Families (Tiled Data) - continued

File	Point Families Present
14RMS455515.las	Yes
14RMS455530.las	Yes
14RMS455545.las	Yes
14RMS455560.las	Yes
14RMS455575.las	Yes
14RMS455590.las	Yes
14RMS455605.las	Yes
14RMS455620.las	Yes
14RMS455635.las	Yes
14RMS455860.las	Yes
14RMS455875.las	Yes
14RMS455890.las	Yes
14RMS455905.las	Yes
14RMS455920.las	Yes
14RMS455935.las	Yes
14RMS455950.las	Yes
14RMS455965.las	Yes
14RMS455980.las	Yes
14RMS455995.las	Yes
14RMS470185.las	Yes
14RMS470200.las	Yes
14RMS470215.las	Yes
14RMS470230.las	Yes
14RMS470245.las	Yes
14RMS470260.las	Yes
14RMS470275.las	Yes
14RMS470290.las	Yes
14RMS470305.las	Yes
14RMS470320.las	Yes
14RMS470335.las	Yes
14RMS470350.las	Yes
14RMS470365.las	Yes
14RMS470380.las	Yes
14RMS470395.las	Yes
14RMS470410.las	Yes
14RMS470425.las	Yes
14RMS470440.las	Yes
14RMS470455.las	Yes
14RMS470470.las	Yes
14RMS470485.las	Yes
14RMS470500.las	Yes
14RMS470515.las	Yes
14RMS470530.las	Yes
14RMS470545.las	Yes
14RMS470560.las	Yes
14RMS470575.las	Yes
14RMS470590.las	Yes
14RMS470605.las	Yes
14RMS470620.las	Yes

DPH-8 Report on Point Families (Tiled Data) - continued

File	Point Families Present
14RMS470635.las	Yes
14RMS470860.las	Yes
14RMS470875.las	Yes
14RMS470890.las	Yes
14RMS470905.las	Yes
14RMS470920.las	Yes
14RMS470935.las	Yes
14RMS470950.las	Yes
14RMS470965.las	Yes
14RMS470980.las	Yes
14RMS470995.las	Yes
14RMS485185.las	Yes
14RMS485200.las	Yes
14RMS485215.las	Yes
14RMS485230.las	Yes
14RMS485245.las	Yes
14RMS485260.las	Yes
14RMS485275.las	Yes
14RMS485290.las	Yes
14RMS485305.las	Yes
14RMS485320.las	Yes
14RMS485335.las	Yes
14RMS485350.las	Yes
14RMS485365.las	Yes
14RMS485380.las	Yes
14RMS485395.las	Yes
14RMS485410.las	Yes
14RMS485425.las	Yes
14RMS485440.las	Yes
14RMS485455.las	Yes
14RMS485470.las	Yes
14RMS485485.las	Yes
14RMS485500.las	Yes
14RMS485515.las	Yes
14RMS485530.las	Yes
14RMS485545.las	Yes
14RMS485560.las	Yes
14RMS485575.las	Yes
14RMS485590.las	Yes
14RMS485605.las	Yes
14RMS485620.las	Yes
14RMS485635.las	Yes
14RMS485860.las	Yes
14RMS485875.las	Yes
14RMS485890.las	Yes
14RMS485905.las	Yes
14RMS485920.las	Yes
14RMS485935.las	Yes
14RMS485950.las	Yes

DPH-8 Report on Point Families (Tiled Data) - continued

File	Point Families Present
14RMS485965.las	Yes
14RMS485980.las	Yes
14RMS485995.las	Yes
14RMS500185.las	Yes
14RMS500200.las	Yes
14RMS500215.las	Yes
14RMS500230.las	Yes
14RMS500245.las	Yes
14RMS500260.las	Yes
14RMS500275.las	Yes
14RMS500290.las	Yes
14RMS500305.las	Yes
14RMS500320.las	Yes
14RMS500335.las	Yes
14RMS500350.las	Yes
14RMS500365.las	Yes
14RMS500380.las	Yes
14RMS500395.las	Yes
14RMS500410.las	Yes
14RMS500425.las	Yes
14RMS500440.las	Yes
14RMS500455.las	Yes
14RMS500470.las	Yes
14RMS500485.las	Yes
14RMS500500.las	Yes
14RMS500515.las	Yes
14RMS500530.las	Yes
14RMS500545.las	Yes
14RMS500560.las	Yes
14RMS500575.las	Yes
14RMS500590.las	Yes
14RMS500605.las	Yes
14RMS500620.las	Yes
14RMS500635.las	Yes
14RMS500860.las	Yes
14RMS500875.las	Yes
14RMS500890.las	Yes
14RMS500905.las	Yes
14RMS500920.las	Yes
14RMS500935.las	Yes
14RMS500950.las	Yes
14RMS500965.las	Yes
14RMS500980.las	Yes
14RMS500995.las	Yes
14RMS515185.las	Yes
14RMS515200.las	Yes
14RMS515215.las	Yes
14RMS515230.las	Yes
14RMS515245.las	Yes

DPH-8 Report on Point Families (Tiled Data) - continued

File	Point Families Present
14RMS515260.las	Yes
14RMS515275.las	Yes
14RMS515290.las	Yes
14RMS515305.las	Yes
14RMS515320.las	Yes
14RMS515335.las	Yes
14RMS515350.las	Yes
14RMS515365.las	Yes
14RMS515380.las	Yes
14RMS515395.las	Yes
14RMS515410.las	Yes
14RMS515425.las	Yes
14RMS515440.las	Yes
14RMS515455.las	Yes
14RMS515470.las	Yes
14RMS515485.las	Yes
14RMS515500.las	Yes
14RMS515515.las	Yes
14RMS515530.las	Yes
14RMS515545.las	Yes
14RMS515560.las	Yes
14RMS515575.las	Yes
14RMS515590.las	Yes
14RMS515605.las	Yes
14RMS515620.las	Yes
14RMS515635.las	Yes
14RMS515860.las	Yes
14RMS515875.las	Yes
14RMS515890.las	Yes
14RMS515905.las	Yes
14RMS515920.las	Yes
14RMS515935.las	Yes
14RMS515950.las	Yes
14RMS515965.las	Yes
14RMS515980.las	Yes
14RMS515995.las	Yes
14RMS530185.las	Yes
14RMS530200.las	Yes
14RMS530215.las	Yes
14RMS530230.las	Yes
14RMS530245.las	Yes
14RMS530260.las	Yes
14RMS530275.las	Yes
14RMS530290.las	Yes
14RMS530305.las	Yes
14RMS530320.las	Yes
14RMS530335.las	Yes
14RMS530350.las	Yes
14RMS530365.las	Yes

DPH-8 Report on Point Families (Tiled Data) - continued

File	Point Families Present
14RMS530380.las	Yes
14RMS530395.las	Yes
14RMS530410.las	Yes
14RMS530425.las	Yes
14RMS530440.las	Yes
14RMS530455.las	Yes
14RMS530470.las	Yes
14RMS530485.las	Yes
14RMS530500.las	Yes
14RMS530515.las	Yes
14RMS530530.las	Yes
14RMS530545.las	Yes
14RMS530560.las	Yes
14RMS530575.las	Yes
14RMS530590.las	Yes
14RMS530605.las	Yes
14RMS530620.las	Yes
14RMS530635.las	Yes
14RMS530860.las	Yes
14RMS530875.las	Yes
14RMS530890.las	Yes
14RMS530905.las	Yes
14RMS530920.las	Yes
14RMS530935.las	Yes
14RMS530950.las	Yes
14RMS530965.las	Yes
14RMS530980.las	Yes
14RMS530995.las	Yes
14RMS545185.las	Yes
14RMS545200.las	Yes
14RMS545215.las	Yes
14RMS545230.las	Yes
14RMS545245.las	Yes
14RMS545260.las	Yes
14RMS545275.las	Yes
14RMS545290.las	Yes
14RMS545305.las	Yes
14RMS545320.las	Yes
14RMS545335.las	Yes
14RMS545350.las	Yes
14RMS545365.las	Yes
14RMS545380.las	Yes
14RMS545395.las	Yes
14RMS545410.las	Yes
14RMS545425.las	Yes
14RMS545440.las	Yes
14RMS545455.las	Yes
14RMS545470.las	Yes
14RMS545485.las	Yes

DPH-8 Report on Point Families (Tiled Data) - continued

File	Point Families Present
14RMS545500.las	Yes
14RMS545515.las	Yes
14RMS545530.las	Yes
14RMS545545.las	Yes
14RMS545560.las	Yes
14RMS545575.las	Yes
14RMS545590.las	Yes
14RMS545605.las	Yes
14RMS545620.las	Yes
14RMS545635.las	Yes
14RMS545860.las	Yes
14RMS545875.las	Yes
14RMS545890.las	Yes
14RMS545905.las	Yes
14RMS545920.las	Yes
14RMS545935.las	Yes
14RMS545950.las	Yes
14RMS545965.las	Yes
14RMS545980.las	Yes
14RMS545995.las	Yes
14RMS560185.las	Yes
14RMS560200.las	Yes
14RMS560215.las	Yes
14RMS560230.las	Yes
14RMS560245.las	Yes
14RMS560260.las	Yes
14RMS560275.las	Yes
14RMS560290.las	Yes
14RMS560305.las	Yes
14RMS560320.las	Yes
14RMS560335.las	Yes
14RMS560350.las	Yes
14RMS560365.las	Yes
14RMS560380.las	Yes
14RMS560395.las	Yes
14RMS560410.las	Yes
14RMS560425.las	Yes
14RMS560440.las	Yes
14RMS560455.las	Yes
14RMS560470.las	Yes
14RMS560485.las	Yes
14RMS560500.las	Yes
14RMS560515.las	Yes
14RMS560530.las	Yes
14RMS560545.las	Yes
14RMS560560.las	Yes
14RMS560575.las	Yes
14RMS560590.las	Yes
14RMS560605.las	Yes

DPH-8 Report on Point Families (Tiled Data) - continued

File	Point Families Present
14RMS560620.las	Yes
14RMS560635.las	Yes
14RMS560860.las	Yes
14RMS560875.las	Yes
14RMS560890.las	Yes
14RMS560905.las	Yes
14RMS560920.las	Yes
14RMS560935.las	Yes
14RMS560950.las	Yes
14RMS560965.las	Yes
14RMS560980.las	Yes
14RMS560995.las	Yes
14RMS575185.las	Yes
14RMS575200.las	Yes
14RMS575215.las	Yes
14RMS575230.las	Yes
14RMS575245.las	Yes
14RMS575260.las	Yes
14RMS575275.las	Yes
14RMS575290.las	Yes
14RMS575305.las	Yes
14RMS575320.las	Yes
14RMS575335.las	Yes
14RMS575350.las	Yes
14RMS575365.las	Yes
14RMS575380.las	Yes
14RMS575395.las	Yes
14RMS575410.las	Yes
14RMS575425.las	Yes
14RMS575440.las	Yes
14RMS575455.las	Yes
14RMS575470.las	Yes
14RMS575485.las	Yes
14RMS575500.las	Yes
14RMS575515.las	Yes
14RMS575530.las	Yes
14RMS575545.las	Yes
14RMS575560.las	Yes
14RMS575575.las	Yes
14RMS575590.las	Yes
14RMS575605.las	Yes
14RMS575620.las	Yes
14RMS575635.las	Yes
14RMS590185.las	Yes
14RMS590200.las	Yes
14RMS590215.las	Yes
14RMS590230.las	Yes
14RMS590245.las	Yes
14RMS590260.las	Yes

DPH-8 Report on Point Families (Tiled Data) - continued

File	Point Families Present
14RMS590275.las	Yes
14RMS590290.las	Yes
14RMS590305.las	Yes
14RMS590320.las	Yes
14RMS590335.las	Yes
14RMS590350.las	Yes
14RMS590365.las	Yes
14RMS590380.las	Yes
14RMS590395.las	Yes
14RMS590410.las	Yes
14RMS590425.las	Yes
14RMS590440.las	Yes
14RMS590455.las	Yes
14RMS590470.las	Yes
14RMS590485.las	Yes
14RMS590500.las	Yes
14RMS590515.las	Yes
14RMS590530.las	Yes
14RMS590545.las	Yes
14RMS590560.las	Yes
14RMS590575.las	Yes
14RMS590590.las	Yes
14RMS590605.las	Yes
14RMS590620.las	Yes
14RMS590635.las	Yes
14RMS605185.las	Yes
14RMS605200.las	Yes
14RMS605215.las	Yes
14RMS605230.las	Yes
14RMS605245.las	Yes
14RMS605260.las	Yes
14RMS605275.las	Yes
14RMS605290.las	Yes
14RMS605305.las	Yes
14RMS605320.las	Yes
14RMS605335.las	Yes
14RMS605350.las	Yes
14RMS605365.las	Yes
14RMS605380.las	Yes
14RMS605395.las	Yes
14RMS605410.las	Yes
14RMS605425.las	Yes
14RMS605440.las	Yes
14RMS605455.las	Yes
14RMS605470.las	Yes
14RMS605485.las	Yes
14RMS605500.las	Yes
14RMS605515.las	Yes
14RMS605530.las	Yes

DPH-8 Report on Point Families (Tiled Data) - continued

File	Point Families Present
14RMS605545.las	Yes
14RMS605560.las	Yes
14RMS605575.las	Yes
14RMT005010.las	Yes
14RMT005025.las	Yes
14RMT005040.las	Yes
14RMT005055.las	Yes
14RMT005070.las	Yes
14RMT020010.las	Yes
14RMT020025.las	Yes
14RMT020040.las	Yes
14RMT020055.las	Yes
14RMT020070.las	Yes
14RMT035010.las	Yes
14RMT035025.las	Yes
14RMT035040.las	Yes
14RMT035055.las	Yes
14RMT035070.las	Yes
14RMT050010.las	Yes
14RMT050025.las	Yes
14RMT050040.las	Yes
14RMT050055.las	Yes
14RMT050070.las	Yes
14RMT065010.las	Yes
14RMT065025.las	Yes
14RMT065040.las	Yes
14RMT065055.las	Yes
14RMT065070.las	Yes
14RMT080010.las	Yes
14RMT080025.las	Yes
14RMT080040.las	Yes
14RMT080055.las	Yes
14RMT080070.las	Yes
14RMT095010.las	Yes
14RMT095025.las	Yes
14RMT095040.las	Yes
14RMT095055.las	Yes
14RMT095070.las	Yes
14RMT110010.las	Yes
14RMT110025.las	Yes
14RMT110040.las	Yes
14RMT110055.las	Yes
14RMT110070.las	Yes
14RMT125010.las	Yes
14RMT125025.las	Yes
14RMT125040.las	Yes
14RMT125055.las	Yes
14RMT125070.las	Yes
14RMT140010.las	Yes

DPH-8 Report on Point Families (Tiled Data) - continued

File	Point Families Present
14RMT140025.las	Yes
14RMT140040.las	Yes
14RMT140055.las	Yes
14RMT140070.las	Yes
14RMT155010.las	Yes
14RMT155025.las	Yes
14RMT155040.las	Yes
14RMT155055.las	Yes
14RMT155070.las	Yes
14RMT170010.las	Yes
14RMT170025.las	Yes
14RMT170040.las	Yes
14RMT170055.las	Yes
14RMT170070.las	Yes
14RMT185010.las	Yes
14RMT185025.las	Yes
14RMT185040.las	Yes
14RMT185055.las	Yes
14RMT185070.las	Yes
14RMT200010.las	Yes
14RMT200025.las	Yes
14RMT200040.las	Yes
14RMT200055.las	Yes
14RMT200070.las	Yes
14RMT215010.las	Yes
14RMT215025.las	Yes
14RMT215040.las	Yes
14RMT215055.las	Yes
14RMT215070.las	Yes
14RMT230010.las	Yes
14RMT230025.las	Yes
14RMT230040.las	Yes
14RMT230055.las	Yes
14RMT230070.las	Yes
14RMT245010.las	Yes
14RMT245025.las	Yes
14RMT245040.las	Yes
14RMT245055.las	Yes
14RMT245070.las	Yes
14RMT260010.las	Yes
14RMT260025.las	Yes
14RMT260040.las	Yes
14RMT260055.las	Yes
14RMT260070.las	Yes
14RMT275010.las	Yes
14RMT275025.las	Yes
14RMT275040.las	Yes
14RMT275055.las	Yes
14RMT275070.las	Yes

DPH-8 Report on Point Families (Tiled Data) - continued

File	Point Families Present
14RMT290010.las	Yes
14RMT290025.las	Yes
14RMT290040.las	Yes
14RMT290055.las	Yes
14RMT290070.las	Yes
14RMT305010.las	Yes
14RMT305025.las	Yes
14RMT305040.las	Yes
14RMT305055.las	Yes
14RMT305070.las	Yes
14RMT320010.las	Yes
14RMT320025.las	Yes
14RMT320040.las	Yes
14RMT320055.las	Yes
14RMT320070.las	Yes
14RMT335010.las	Yes
14RMT335025.las	Yes
14RMT335040.las	Yes
14RMT335055.las	Yes
14RMT335070.las	Yes
14RMT350010.las	Yes
14RMT350025.las	Yes
14RMT350040.las	Yes
14RMT350055.las	Yes
14RMT350070.las	Yes
14RMT365010.las	Yes
14RMT365025.las	Yes
14RMT365040.las	Yes
14RMT365055.las	Yes
14RMT365070.las	Yes
14RMT380010.las	Yes
14RMT380025.las	Yes
14RMT380040.las	Yes
14RMT380055.las	Yes
14RMT380070.las	Yes
14RMT395010.las	Yes
14RMT395025.las	Yes
14RMT395040.las	Yes
14RMT395055.las	Yes
14RMT395070.las	Yes
14RMT410010.las	Yes
14RMT410025.las	Yes
14RMT410040.las	Yes
14RMT410055.las	Yes
14RMT410070.las	Yes
14RMT425010.las	Yes
14RMT425025.las	Yes
14RMT425040.las	Yes
14RMT425055.las	Yes

DPH-8 Report on Point Families (Tiled Data) - continued

File	Point Families Present
14RMT425070.las	Yes
14RMT440010.las	Yes
14RMT440025.las	Yes
14RMT440040.las	Yes
14RMT440055.las	Yes
14RMT440070.las	Yes
14RMT455010.las	Yes
14RMT455025.las	Yes
14RMT455040.las	Yes
14RMT455055.las	Yes
14RMT455070.las	Yes
14RMT470010.las	Yes
14RMT470025.las	Yes
14RMT470040.las	Yes
14RMT470055.las	Yes
14RMT470070.las	Yes
14RMT485010.las	Yes
14RMT485025.las	Yes
14RMT485040.las	Yes
14RMT485055.las	Yes
14RMT485070.las	Yes
14RMT500010.las	Yes
14RMT500025.las	Yes
14RMT500040.las	Yes
14RMT500055.las	Yes
14RMT500070.las	Yes
14RMT515010.las	Yes
14RMT515025.las	Yes
14RMT515040.las	Yes
14RMT515055.las	Yes
14RMT515070.las	Yes
14RMT530010.las	Yes
14RMT530025.las	Yes
14RMT530040.las	Yes
14RMT530055.las	Yes
14RMT530070.las	Yes
14RMT545010.las	Yes
14RMT545025.las	Yes
14RMT545040.las	Yes
14RMT545055.las	Yes
14RMT545070.las	Yes
14RMT560010.las	Yes
14RMT560025.las	Yes
14RMT560040.las	Yes
14RMT560055.las	Yes
14RMT560070.las	Yes

DPH-9 Report on Swath Size and Segmentation (Swath Data)

The USGS Lidar Base Specification Version 1.2 states: "The widespread adoption of 64-bit operating systems in mainstream computing (most notably Windows-7, 64-bit or newer operating systems) has obviated the earlier need for 2 GB limits on swath file sizes. Unless otherwise required by the data producer, lidar swaths may be of any file size supported within a 64-bit computing system. In cases where segmentation of the swaths is required by the data producer, the following requirements apply:

(1) Subswath segments of a given original swath will be of comparable size.
(2) Each subswath shall retain the File Source ID of the original complete swath.
(3) Points within each subswath shall retain the Point Source ID of the original complete swath.
(4) Each subswath file shall be named identically to the original complete swath, with the addition of an ordered alphabetic suffix to the name ("-a," "-b," …, "-n"). The order of the named subswaths shall be consistent with the collection order of the points ("-a" will be the first subswath; "-n" will be the last subswath).
(5) Point families will be maintained intact within each subswath.
(6) Subswaths will be broken at the edge of the scan line."

The purpose of this section is to show the file sizes of the LAS files for the lidar swath data.

Boresighted Files - Y:\Mapping\Projects\65219783_TX_Lower_CO_San_Bernard\Production\LiDAR\Surdex_deliveries\TX_Block4_20180816\point_cloud\Swath

File	File Size (bytes)	MB	GB
00001.las	732,172,674	698.254	0.682
00002.las	279,432,456	266.488	0.260
00003.las	1,082,132,216	1032.002	1.008
00004.las	659,197,590	628.660	0.614
00005.las	570,447,314	544.021	0.531
00006.las	888,910,034	847.731	0.828
00007.las	565,389,538	539.197	0.527
00009.las	423,529,658	403.909	0.394
00010.las	625,345,704	596.376	0.582
00011.las	401,898,444	383.280	0.374
00012.las	983,182,984	937.636	0.916
00013.las	422,748,638	403.165	0.394
00014.las	501,000,866	477.792	0.467
00015.las	422,856,248	403.267	0.394
00016.las	560,193,014	534.242	0.522
00017.las	516,834,364	492.892	0.481
00018.las	614,337,672	585.878	0.572
00020.las	553,318,676	527.686	0.515
00021.las	592,623,102	565.169	0.552
00022.las	741,829,808	707.464	0.691
00024.las	665,236,650	634.419	0.620
00025.las	757,004,776	721.936	0.705
00026.las	433,121,138	413.057	0.403
00027.las	638,399,610	608.825	0.595
00028.las	862,104,764	822.167	0.803
00029.las	695,999,864	663.757	0.648
00030.las	709,781,482	676.900	0.661
00031.las	955,968,172	911.682	0.890
00032.las	756,019,470	720.996	0.704

DPH-9 Report on Swath Size and Segmentation (Swath Data) - continued

File	File Size (bytes)	MB	GB
00033.las	671,980,360	640.850	0.626
00034.las	661,534,710	630.889	0.616
00035.las	753,879,254	718.955	0.702
00061.las	514,649,892	490.808	0.479
00062.las	680,560,634	649.033	0.634
00063.las	238,576,986	227.525	0.222
00071.las	710,536,622	677.621	0.662
00125.las	704,791,456	672.142	0.656
00126.las	385,163,152	367.320	0.359
00127.las	505,155,058	481.753	0.470
00128.las	336,072,676	320.504	0.313
00129.las	730,102,080	696.280	0.680
00130.las	1,015,193,270	968.164	0.945
00131.las	742,007,322	707.633	0.691
00133.las	620,540,726	591.794	0.578
00135.las	437,669,564	417.394	0.408
00136.las	563,006,978	536.925	0.524
00137.las	515,132,094	491.268	0.480
00138.las	276,602,022	263.788	0.258
00139.las	471,524,226	449.681	0.439
00140.las	497,744,426	474.686	0.464
00141.las	431,173,996	411.200	0.402
00142.las	620,423,182	591.682	0.578
00144.las	361,241,976	344.507	0.336
00145.las	316,532,450	301.869	0.295
00146.las	601,362,630	573.504	0.560
00147.las	379,344,652	361.771	0.353
00148.las	751,670,404	716.849	0.700
00149.las	473,364,206	451.435	0.441
00150.las	816,920,604	779.076	0.761
00151.las	401,119,422	382.537	0.374
00152.las	366,104,422	349.144	0.341
00153.las	308,788,590	294.484	0.288
00154.las	555,716,470	529.973	0.518
00155.las	771,933,588	736.173	0.719
00156.las	343,609,370	327.691	0.320
00157.las	819,315,786	781.360	0.763
00158.las	428,507,098	408.656	0.399
00159.las	889,770,462	848.551	0.829
00160.las	372,733,376	355.466	0.347
00161.las	709,536,670	676.667	0.661
00162.las	383,942,738	366.156	0.358
00163.las	707,556,954	674.779	0.659
00164.las	402,397,738	383.756	0.375
00165.las	433,583,816	413.498	0.404
00166.las	791,510,710	754.843	0.737
00167.las	383,231,830	365.478	0.357

DPH-9 Report on Swath Size and Segmentation (Swath Data) - continued

File	File Size (bytes)	MB	GB
00168.las	714,444,092	681.347	0.665
00169.las	380,823,700	363.182	0.355
00170.las	695,560,642	663.338	0.648
00171.las	358,950,206	342.322	0.334
00172.las	639,167,766	609.558	0.595
00173.las	385,534,638	367.674	0.359
00174.las	694,983,398	662.788	0.647
00177.las	723,742,094	690.214	0.674
00178.las	927,232,658	884.278	0.864
00179.las	634,761,056	605.355	0.591
00180.las	898,230,318	856.619	0.837
00181.las	756,376,768	721.337	0.704
00182.las	892,146,452	850.817	0.831
00183.las	761,505,900	726.229	0.709
00187.las	85,305,950	81.354	0.079
00188.las	551,539,210	525.989	0.514
00189.las	895,418,950	853.938	0.834
00190.las	690,381,904	658.399	0.643
00191.las	1,004,742,570	958.197	0.936
00287.las	9,718,645,488	9268.423	9.051
00288.las	8,184,135,794	7805.000	7.622
00289.las	9,470,564,248	9031.834	8.820
00290.las	9,564,962,182	9121.859	8.908
00291.las	7,886,396,268	7521.054	7.345
00292.las	9,471,051,750	9032.299	8.821
00293.las	7,755,297,588	7396.028	7.223
00294.las	9,607,311,000	9162.246	8.948
00295.las	7,911,492,518	7544.987	7.368
00296.las	9,958,726,876	9497.382	9.275
00297.las	8,305,329,652	7920.580	7.735
00298.las	9,236,793,262	8808.892	8.602
00299.las	9,562,099,964	9119.129	8.905
00300.las	8,900,487,120	8488.166	8.289
00301.las	9,482,548,132	9043.263	8.831
00302.las	9,135,475,422	8712.268	8.508
00303.las	9,192,417,934	8766.573	8.561
00304.las	8,609,077,102	8210.256	8.018
00305.las	9,023,686,000	8605.658	8.404
00307.las	8,083,429,426	7708.959	7.528
00309.las	8,953,887,686	8539.093	8.339
00310.las	7,903,816,622	7537.667	7.361
00311.las	7,561,723,628	7211.422	7.042
00312.las	8,282,191,650	7898.513	7.713
00313.las	7,750,683,302	7391.628	7.218
00314.las	8,122,970,112	7746.668	7.565
00315.las	8,008,923,208	7637.904	7.459
00316.las	8,385,153,060	7996.705	7.809

DPH-9 Report on Swath Size and Segmentation (Swath Data) - continued

File	File Size (bytes)	MB	GB
00317.las	690,997,528	658.987	0.644
00318.las	5,631,353,986	5370.478	5.245
00319.las	8,295,975,050	7911.658	7.726
00320.las	7,808,595,028	7446.857	7.272
00321.las	8,529,470,310	8134.337	7.944
00322.las	7,894,175,716	7528.473	7.352
00323.las	7,972,494,218	7603.163	7.425
00325.las	9,089,415,474	8668.342	8.465
00326.las	8,421,004,010	8030.895	7.843
00327.las	9,041,738,130	8622.873	8.421
00328.las	8,853,805,684	8443.647	8.246
00329.las	8,596,950,404	8198.691	8.007
00330.las	9,086,551,916	8665.611	8.463
00331.las	8,469,397,810	8077.047	7.888
00332.las	9,969,454,048	9507.612	9.285
00333.las	8,446,360,356	8055.077	7.866
00334.las	10,080,956,726	9613.950	9.389
00336.las	7,946,356,554	7578.236	7.401
00337.las	10,213,043,312	9739.917	9.512
00338.las	7,657,607,356	7302.863	7.132
00339.las	10,336,861,188	9857.999	9.627
00340.las	9,270,063,408	8840.621	8.633
00341.las	6,825,413,778	6509.222	6.357
00342.las	9,205,600,986	8779.145	8.573
00343.las	6,782,965,148	6468.740	6.317
00344.las	10,932,155,096	10425.716	10.181
00345.las	7,812,111,192	7450.210	7.276
00346.las	12,174,164,934	11610.188	11.338
00347.las	8,319,277,950	7933.882	7.748
00348.las	12,780,364,374	12188.305	11.903
00349.las	8,343,323,518	7956.813	7.770
00350.las	12,618,823,260	12034.248	11.752
00351.las	8,233,014,178	7851.614	7.668
00352.las	12,550,371,450	11968.967	11.688
00354.las	8,064,305,644	7690.721	7.510
00356.las	12,663,684,526	12077.031	11.794
00357.las	7,914,948,248	7548.283	7.371
00358.las	12,860,196,718	12264.439	11.977
00360.las	6,922,836,106	6602.131	6.447
00361.las	8,141,609,694	7764.444	7.582
00362.las	6,621,526,174	6314.779	6.167
00363.las	6,747,610,464	6435.023	6.284
00365.las	4,698,375,372	4480.720	4.376
00366.las	4,484,002,356	4276.278	4.176
00367.las	1,578,151,178	1505.042	1.470
00368.las	4,139,341,960	3947.584	3.855
00369.las	1,177,555,558	1123.004	1.097

DPH-9 Report on Swath Size and Segmentation (Swath Data) - continued

File	File Size (bytes)	MB	GB
00371.las	3,181,523,542	3034.137	2.963
00372.las	957,071,896	912.735	0.891
00373.las	2,942,063,886	2805.771	2.740
00374.las	764,568,198	729.149	0.712
00375.las	2,414,441,938	2302.591	2.249
00376.las	472,849,074	450.944	0.440
00377.las	343,351,080	327.445	0.320
00378.las	228,991,666	218.383	0.213
00380.las	8,004,931,338	7634.097	7.455
00381.las	9,615,721,724	9170.267	8.955
00382.las	8,105,629,776	7730.131	7.549
00383.las	9,057,720,384	8638.115	8.436
00384.las	8,011,880,154	7640.724	7.462
00385.las	8,442,688,222	8051.575	7.863
00386.las	7,369,726,386	7028.319	6.864
00387.las	7,715,453,134	7358.029	7.186
00390.las	153,839,862	146.713	0.143
00391.las	543,633,834	518.450	0.506
00392.las	1,572,117,332	1499.288	1.464
00393.las	1,583,014,936	1509.681	1.474
00394.las	2,573,409,060	2454.194	2.397
00395.las	2,369,889,628	2260.103	2.207
00396.las	3,536,982,400	3373.129	3.294
00397.las	2,886,373,422	2752.660	2.688
00398.las	3,971,253,272	3787.282	3.699
00399.las	3,330,575,648	3176.284	3.102
00400.las	4,909,626,614	4682.185	4.572
00401.las	4,801,560,498	4579.125	4.472
00402.las	6,776,618,234	6462.687	6.311
00403.las	5,331,449,542	5084.466	4.965
00404.las	6,978,047,014	6654.784	6.499
00405.las	5,565,272,842	5307.458	5.183
00406.las	7,714,007,480	7356.651	7.184
00409.las	8,530,206,170	8135.039	7.944
00410.las	9,119,362,974	8696.902	8.493
00411.las	8,469,351,212	8077.003	7.888
00412.las	9,323,902,828	8891.967	8.684
00413.las	8,768,006,648	8361.823	8.166
00414.las	9,232,672,418	8804.963	8.599
00415.las	8,876,441,148	8465.234	8.267
00416.las	9,786,532,590	9333.165	9.114
00417.las	8,703,918,252	8300.703	8.106
00418.las	9,526,291,400	9084.979	8.872
00419.las	9,004,018,866	8586.902	8.386
00422.las	9,945,044,456	9484.333	9.262
00423.las	11,733,948,578	11190.365	10.928
00424.las	8,321,558,088	7936.056	7.750

DPH-9 Report on Swath Size and Segmentation (Swath Data) - continued

File	File Size (bytes)	MB	GB
00425.las	11,131,899,818	10616.207	10.367
00426.las	7,948,413,990	7580.198	7.403
00427.las	11,130,082,136	10614.473	10.366
00429.las	3,168,794,210	3021.998	2.951
00430.las	3,407,294,078	3249.449	3.173
00431.las	8,522,146,962	8127.353	7.937
00432.las	9,421,090,720	8984.652	8.774
00433.las	8,414,157,300	8024.366	7.836
00434.las	8,392,045,076	8003.278	7.816
00435.las	9,254,746,046	8826.014	8.619
00436.las	9,044,617,584	8625.619	8.423
00438.las	9,164,879,376	8740.310	8.535
00440.las	9,178,042,656	8752.864	8.548
00441.las	3,979,685,162	3795.324	3.706
00442.las	4,075,972,304	3887.150	3.796
00443.las	4,192,403,924	3998.188	3.904
00444.las	4,103,170,526	3913.088	3.821
00445.las	4,147,361,920	3955.233	3.863
00446.las	4,196,484,220	4002.079	3.908
00447.las	4,143,536,462	3951.584	3.859
00449.las	5,136,416,274	4898.468	4.784
00450.las	6,130,167,122	5846.183	5.709
00451.las	8,656,713,806	8255.686	8.062
00452.las	8,624,280,344	8224.755	8.032
00453.las	8,474,437,520	8081.853	7.892
00454.las	1,430,434,376	1364.169	1.332
00455.las	8,662,510,916	8261.214	8.068
00456.las	8,866,776,022	8456.017	8.258
00457.las	8,320,935,278	7935.462	7.749
00458.las	8,621,356,852	8221.967	8.029
00459.las	8,582,947,560	8185.337	7.993
00460.las	9,026,182,990	8608.039	8.406
00462.las	449,088,184	428.284	0.418
00463.las	7,696,356,800	7339.818	7.168
00464.las	11,861,613,952	11312.117	11.047
00465.las	8,432,253,046	8041.623	7.853
00466.las	12,029,025,700	11471.773	11.203
00467.las	8,869,640,784	8458.749	8.260
00468.las	11,713,709,750	11171.064	10.909
00470.las	9,378,702,638	8944.228	8.735
00472.las	11,177,268,892	10659.474	10.410
00473.las	8,372,538,804	7984.675	7.798
00474.las	11,439,092,080	10909.168	10.653
00475.las	8,506,561,094	8112.489	7.922
00476.las	11,353,627,358	10827.663	10.574
00477.las	8,646,100,914	8245.564	8.052
00478.las	11,109,835,538	10595.165	10.347

DPH-9 Report on Swath Size and Segmentation (Swath Data) - continued

File	File Size (bytes)	MB	GB
00479.las	8,227,666,904	7846.515	7.663
00480.las	10,604,746,734	10113.475	9.876
00481.las	7,808,942,920	7447.188	7.273
00482.las	10,191,166,314	9719.054	9.491
00483.las	7,686,935,154	7330.833	7.159
00484.las	10,297,780,314	9820.729	9.591
00485.las	7,845,430,816	7481.986	7.307
00486.las	10,782,712,956	10283.196	10.042
00487.las	7,462,798,138	7117.079	6.950
00488.las	10,542,767,490	10054.367	9.819
00541.las	6,875,475,214	6556.964	6.403
00542.las	1,921,144,764	1832.146	1.789
00543.las	1,309,435,424	1248.775	1.220

DPH-10 Report on Scope of Collection

The USGS Lidar Base Specification Version 1.2 states: "All collected swaths shall be delivered as part of the Raw Data Deliverable, including, calibration swaths and cross-ties. All collected returns within each swath shall also be delivered. No points are to be deleted from the swath LAS files. Exceptions to this rule are the extraneous data outside of the BPA (such as aircraft turns, transit between the collection area and airport, and transit between fill-in areas)."

The purpose of this section is to show collection scan overlap. Lack of overlap would be displayed as black polygons or slivers between collection scans.

Data Source - Y:\Mapping\Projects\65219783_TX_Lower_CO_San_Bernard\Production\LiDAR\Surdex_deliveries\TX_Block 4_20180816\point_cloud\Swath

Result Path - D:\00_Texas\QC\DPH_10\Flightline_Coverage_Overlap.jp2

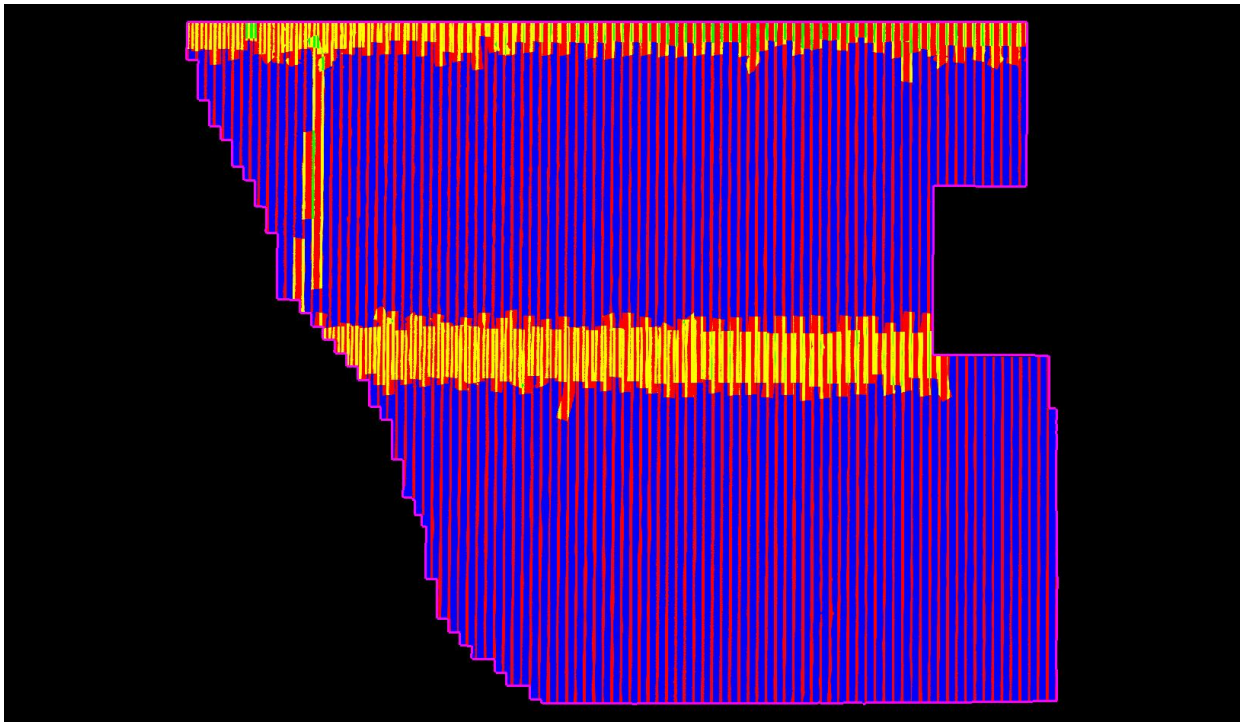

Purple polygon is buffered project area (BPA) boundary

Single Double Triple Quadruple coverage or more

DPH-11.1.1 Report on Smooth Surface Repeatability (intraswath)

The USGS Lidar Base Specification Version 1.2 states: "In ideal theoretical conditions, smooth surface repeatability is a measure of variations documented on a surface that would be expected to be flat and without variation. Users of lidar technology commonly refer to these variations as "noise." Single-swath data will be assessed using only single returns in nonvegetated areas. Repeatability will be evaluated by measuring departures from planarity of single returns from hard planar surfaces, normalizing for actual variation in the surface elevation. Repeatability of only single returns will then be assessed at multiple locations within hard surfaced areas (for example, parking lots or large rooftops). Each sample area will be evaluated using a signed difference raster (maximum elevation - minimum elevation) at a cell size equal to twice the ANPS, rounded up to the next integer. Sample areas will be approximately 50 square meters. The maximum acceptable variations within sample areas at each QL are listed in the table "Relative vertical accuracy for lidar-swath data, Quality Level 0–Quality Level 3" (table 2). Isolated noise is expected within the sample areas and will be disregarded."

Table 2. Relative vertical accuracy for lidar-swath data, Quality Level 0–Quality Level 3.
[cm, centimeter]

Quality Level (QL)	Smooth surface repeatability (cm)
QL0	≤3
QL1	≤6
QL2	≤6
QL3	≤12

The purpose of this section is to evaluate smooth surface repeatability by measuring departures from planarity of single returns from hard planar surfaces, normalizing for actual variation in the surface elevation. Repeatability of only single returns is then assessed at multiple locations within hard surfaced areas (for example, parking lots or large rooftops).

DPH-11.1.1 Report on Smooth Surface Repeatability (intraswath) - continued

Data Source - Y:\Mapping\Projects\65219783_TX_Lower_CO_San_Bernard\Production\LiDAR\Surdex_deliveries\TX_Block 4_20180816\point_cloud\Swath

D:\00_Texas\QC\DPH_11_1_1\Individual_00001_GRID.jp2



0	0.060	0.600 (Meter)
0	0.197	1.969 (Feet)

A maximum vertical separation cutoff has been applied to this graphic for the purpose of masking out disruptive features that do not show calibration issues between flight lines (e.g., trees, moving cars, etc.).

DPH-11.1.1 Report on Smooth Surface Repeatability (intraswath) - continued

Data Source - Y:\Mapping\Projects\65219783_TX_Lower_CO_San_Bernard\Production\LiDAR\Surdex_deliveries\TX_Block 4_20180816\point_cloud\Swath

D:\00_Texas\QC\DPH_11_1_1\Individual_00002_GRID.jp2



0	0.060	0.600 (Meter)
0	0.197	1.969 (Feet)

A maximum vertical separation cutoff has been applied to this graphic for the purpose of masking out disruptive features that do not show calibration issues between flight lines (e.g., trees, moving cars, etc.).

DPH-11.1.1 Report on Smooth Surface Repeatability (intraswath) - continued

Data Source - Y:\Mapping\Projects\65219783_TX_Lower_CO_San_Bernard\Production\LiDAR\Surdex_deliveries\TX_Block 4_20180816\point_cloud\Swath

D:\00_Texas\QC\DPH_11_1_1\Individual_00003_GRID.jp2



0	0.060	0.600 (Meter)
0	0.197	1.969 (Feet)

A maximum vertical separation cutoff has been applied to this graphic for the purpose of masking out disruptive features that do not show calibration issues between flight lines (e.g., trees, moving cars, etc.).

DPH-11.1.1 Report on Smooth Surface Repeatability (intraswath) - continued

Data Source - Y:\Mapping\Projects\65219783_TX_Lower_CO_San_Bernard\Production\LiDAR\Surdex_deliveries\TX_Block 4_20180816\point_cloud\Swath

D:\00_Texas\QC\DPH_11_1_1\Individual_00004_GRID.jp2



0	0.060	0.600 (Meter)
0	0.197	1.969 (Feet)

A maximum vertical separation cutoff has been applied to this graphic for the purpose of masking out disruptive features that do not show calibration issues between flight lines (e.g., trees, moving cars, etc.).

DPH-11.1.1 Report on Smooth Surface Repeatability (intraswath) - continued

Data Source - Y:\Mapping\Projects\65219783_TX_Lower_CO_San_Bernard\Production\LiDAR\Surdex_deliveries\TX_Block 4_20180816\point_cloud\Swath

D:\00_Texas\QC\DPH_11_1_1\Individual_00005_GRID.jp2



0	0.060	0.600 (Meter)
0	0.197	1.969 (Feet)

A maximum vertical separation cutoff has been applied to this graphic for the purpose of masking out disruptive features that do not show calibration issues between flight lines (e.g., trees, moving cars, etc.).

DPH-11.1.1 Report on Smooth Surface Repeatability (intraswath) - continued

Data Source - Y:\Mapping\Projects\65219783_TX_Lower_CO_San_Bernard\Production\LiDAR\Surdex_deliveries\TX_Block 4_20180816\point_cloud\Swath

D:\00_Texas\QC\DPH_11_1_1\Individual_00006_GRID.jp2



0	0.060	0.600 (Meter)
0	0.197	1.969 (Feet)

A maximum vertical separation cutoff has been applied to this graphic for the purpose of masking out disruptive features that do not show calibration issues between flight lines (e.g., trees, moving cars, etc.).

DPH-11.1.1 Report on Smooth Surface Repeatability (intraswath) - continued

Data Source - Y:\Mapping\Projects\65219783_TX_Lower_CO_San_Bernard\Production\LiDAR\Surdex_deliveries\TX_Block 4_20180816\point_cloud\Swath

D:\00_Texas\QC\DPH_11_1_1\Individual_00007_GRID.jp2



0	0.060	0.600 (Meter)
0	0.197	1.969 (Feet)

A maximum vertical separation cutoff has been applied to this graphic for the purpose of masking out disruptive features that do not show calibration issues between flight lines (e.g., trees, moving cars, etc.).

DPH-11.1.1 Report on Smooth Surface Repeatability (intraswath) - continued

Data Source - Y:\Mapping\Projects\65219783_TX_Lower_CO_San_Bernard\Production\LiDAR\Surdex_deliveries\TX_Block 4_20180816\point_cloud\Swath

D:\00_Texas\QC\DPH_11_1_1\Individual_00009_GRID.jp2



0	0.060	0.600 (Meter)
0	0.197	1.969 (Feet)

A maximum vertical separation cutoff has been applied to this graphic for the purpose of masking out disruptive features that do not show calibration issues between flight lines (e.g., trees, moving cars, etc.).

DPH-11.1.1 Report on Smooth Surface Repeatability (intraswath) - continued

Data Source - Y:\Mapping\Projects\65219783_TX_Lower_CO_San_Bernard\Production\LiDAR\Surdex_deliveries\TX_Block 4_20180816\point_cloud\Swath

D:\00_Texas\QC\DPH_11_1_1\Individual_00010_GRID.jp2



0	0.060	0.600 (Meter)
0	0.197	1.969 (Feet)

A maximum vertical separation cutoff has been applied to this graphic for the purpose of masking out disruptive features that do not show calibration issues between flight lines (e.g., trees, moving cars, etc.).

DPH-11.1.1 Report on Smooth Surface Repeatability (intraswath) - continued

Data Source - Y:\Mapping\Projects\65219783_TX_Lower_CO_San_Bernard\Production\LiDAR\Surdex_deliveries\TX_Block 4_20180816\point_cloud\Swath

D:\00_Texas\QC\DPH_11_1_1\Individual_00011_GRID.jp2



0	0.060	0.600 (Meter)
0	0.197	1.969 (Feet)

A maximum vertical separation cutoff has been applied to this graphic for the purpose of masking out disruptive features that do not show calibration issues between flight lines (e.g., trees, moving cars, etc.).

DPH-11.1.1 Report on Smooth Surface Repeatability (intraswath) - continued

Data Source - Y:\Mapping\Projects\65219783_TX_Lower_CO_San_Bernard\Production\LiDAR\Surdex_deliveries\TX_Block 4_20180816\point_cloud\Swath

D:\00_Texas\QC\DPH_11_1_1\Individual_00012_GRID.jp2



0	0.060	0.600 (Meter)
0	0.197	1.969 (Feet)

A maximum vertical separation cutoff has been applied to this graphic for the purpose of masking out disruptive features that do not show calibration issues between flight lines (e.g., trees, moving cars, etc.).

DPH-11.1.1 Report on Smooth Surface Repeatability (intraswath) - continued

Data Source - Y:\Mapping\Projects\65219783_TX_Lower_CO_San_Bernard\Production\LiDAR\Surdex_deliveries\TX_Block 4_20180816\point_cloud\Swath

D:\00_Texas\QC\DPH_11_1_1\Individual_00013_GRID.jp2



0	0.060	0.600 (Meter)
0	0.197	1.969 (Feet)

A maximum vertical separation cutoff has been applied to this graphic for the purpose of masking out disruptive features that do not show calibration issues between flight lines (e.g., trees, moving cars, etc.).

DPH-11.1.1 Report on Smooth Surface Repeatability (intraswath) - continued

Data Source - Y:\Mapping\Projects\65219783_TX_Lower_CO_San_Bernard\Production\LiDAR\Surdex_deliveries\TX_Block 4_20180816\point_cloud\Swath

D:\00_Texas\QC\DPH_11_1_1\Individual_00014_GRID.jp2

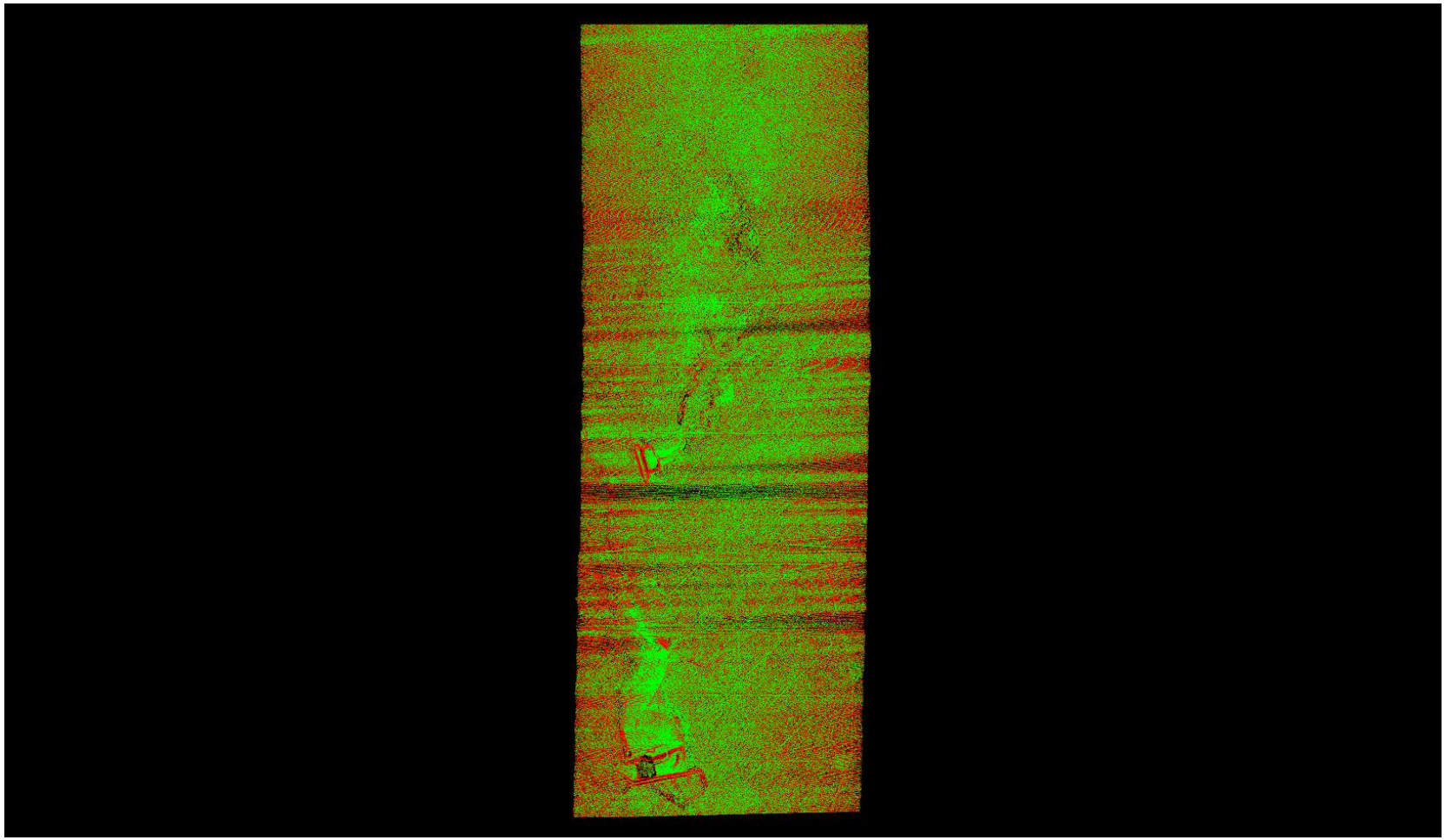

0	0.060	0.600 (Meter)
0	0.197	1.969 (Feet)

A maximum vertical separation cutoff has been applied to this graphic for the purpose of masking out disruptive features that do not show calibration issues between flight lines (e.g., trees, moving cars, etc.).

DPH-11.1.1 Report on Smooth Surface Repeatability (intraswath) - continued

Data Source - Y:\Mapping\Projects\65219783_TX_Lower_CO_San_Bernard\Production\LiDAR\Surdex_deliveries\TX_Block 4_20180816\point_cloud\Swath

D:\00_Texas\QC\DPH_11_1_1\Individual_00015_GRID.jp2



0	0.060	0.600 (Meter)
0	0.197	1.969 (Feet)

A maximum vertical separation cutoff has been applied to this graphic for the purpose of masking out disruptive features that do not show calibration issues between flight lines (e.g., trees, moving cars, etc.).

DPH-11.1.1 Report on Smooth Surface Repeatability (intraswath) - continued

Data Source - Y:\Mapping\Projects\65219783_TX_Lower_CO_San_Bernard\Production\LiDAR\Surdex_deliveries\TX_Block 4_20180816\point_cloud\Swath

D:\00_Texas\QC\DPH_11_1_1\Individual_00016_GRID.jp2

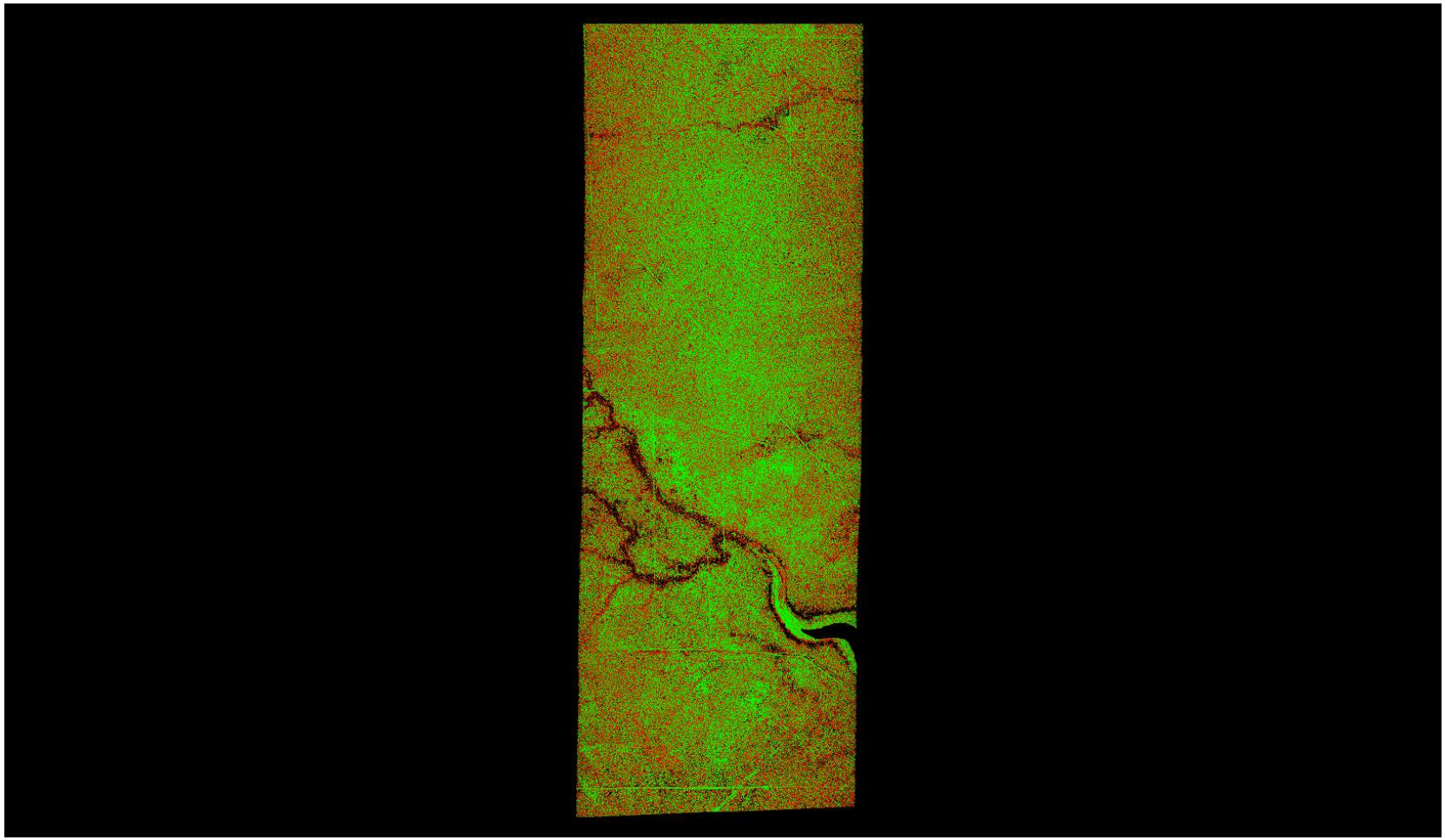

0	0.060	0.600 (Meter)
0	0.197	1.969 (Feet)

A maximum vertical separation cutoff has been applied to this graphic for the purpose of masking out disruptive features that do not show calibration issues between flight lines (e.g., trees, moving cars, etc.).

DPH-11.1.1 Report on Smooth Surface Repeatability (intraswath) - continued

Data Source - Y:\Mapping\Projects\65219783_TX_Lower_CO_San_Bernard\Production\LiDAR\Surdex_deliveries\TX_Block 4_20180816\point_cloud\Swath

D:\00_Texas\QC\DPH_11_1_1\Individual_00017_GRID.jp2



0	0.060	0.600 (Meter)
0	0.197	1.969 (Feet)

A maximum vertical separation cutoff has been applied to this graphic for the purpose of masking out disruptive features that do not show calibration issues between flight lines (e.g., trees, moving cars, etc.).

DPH-11.1.1 Report on Smooth Surface Repeatability (intraswath) - continued

Data Source - Y:\Mapping\Projects\65219783_TX_Lower_CO_San_Bernard\Production\LiDAR\Surdex_deliveries\TX_Block 4_20180816\point_cloud\Swath

D:\00_Texas\QC\DPH_11_1_1\Individual_00018_GRID.jp2



0	0.060	0.600 (Meter)
0	0.197	1.969 (Feet)

A maximum vertical separation cutoff has been applied to this graphic for the purpose of masking out disruptive features that do not show calibration issues between flight lines (e.g., trees, moving cars, etc.).

DPH-11.1.1 Report on Smooth Surface Repeatability (intraswath) - continued

Data Source - Y:\Mapping\Projects\65219783_TX_Lower_CO_San_Bernard\Production\LiDAR\Surdex_deliveries\TX_Block 4_20180816\point_cloud\Swath

D:\00_Texas\QC\DPH_11_1_1\Individual_00020_GRID.jp2



0	0.060	0.600 (Meter)
0	0.197	1.969 (Feet)

A maximum vertical separation cutoff has been applied to this graphic for the purpose of masking out disruptive features that do not show calibration issues between flight lines (e.g., trees, moving cars, etc.).

DPH-11.1.1 Report on Smooth Surface Repeatability (intraswath) - continued

Data Source - Y:\Mapping\Projects\65219783_TX_Lower_CO_San_Bernard\Production\LiDAR\Surdex_deliveries\TX_Block 4_20180816\point_cloud\Swath

D:\00_Texas\QC\DPH_11_1_1\Individual_00021_GRID.jp2



0	0.060	0.600 (Meter)
0	0.197	1.969 (Feet)

A maximum vertical separation cutoff has been applied to this graphic for the purpose of masking out disruptive features that do not show calibration issues between flight lines (e.g., trees, moving cars, etc.).

DPH-11.1.1 Report on Smooth Surface Repeatability (intraswath) - continued

Data Source - Y:\Mapping\Projects\65219783_TX_Lower_CO_San_Bernard\Production\LiDAR\Surdex_deliveries\TX_Block 4_20180816\point_cloud\Swath

D:\00_Texas\QC\DPH_11_1_1\Individual_00022_GRID.jp2



0	0.060	0.600 (Meter)
0	0.197	1.969 (Feet)

A maximum vertical separation cutoff has been applied to this graphic for the purpose of masking out disruptive features that do not show calibration issues between flight lines (e.g., trees, moving cars, etc.).

DPH-11.1.1 Report on Smooth Surface Repeatability (intraswath) - continued

Data Source - Y:\Mapping\Projects\65219783_TX_Lower_CO_San_Bernard\Production\LiDAR\Surdex_deliveries\TX_Block 4_20180816\point_cloud\Swath

D:\00_Texas\QC\DPH_11_1_1\Individual_00024_GRID.jp2

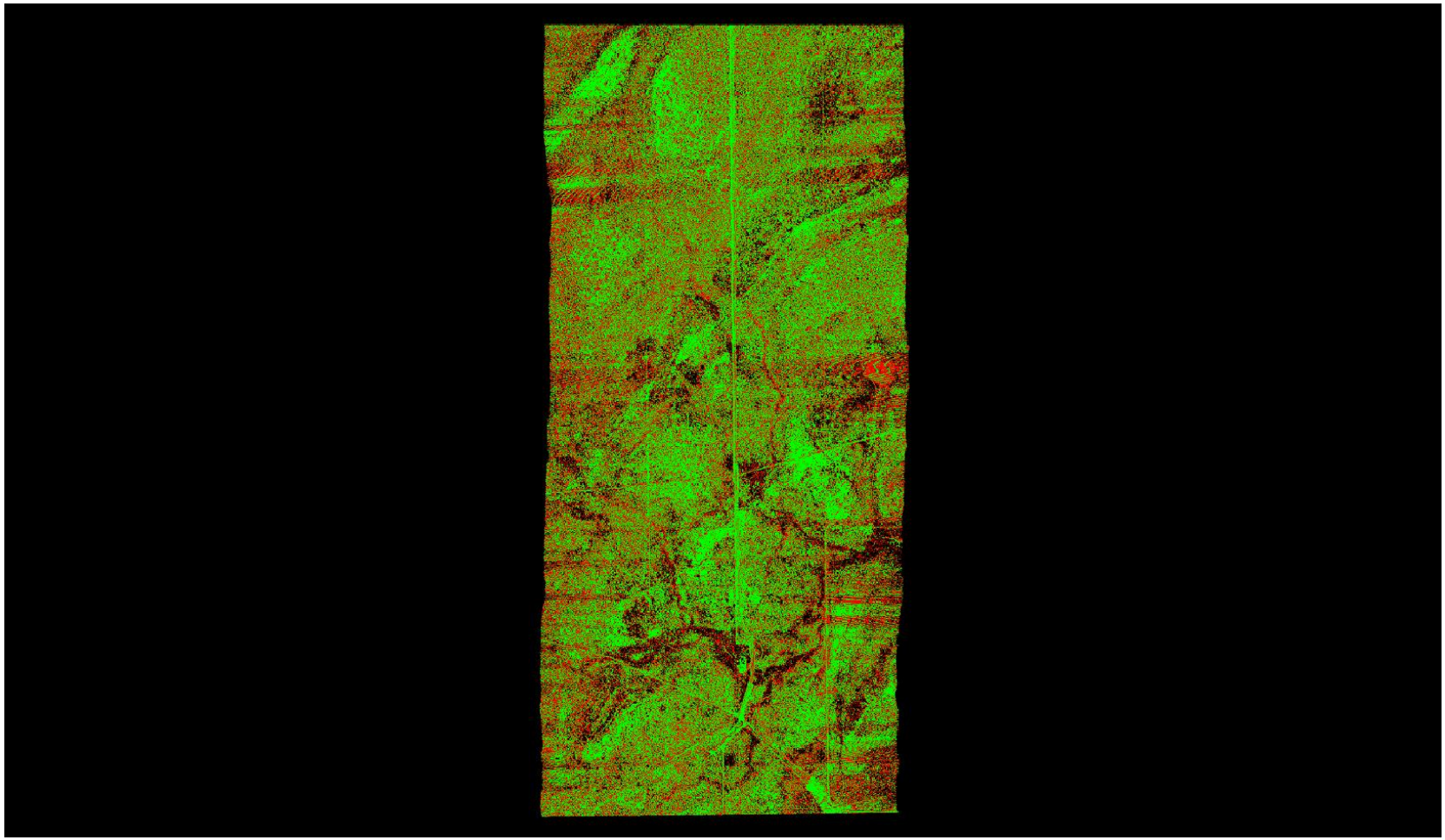

0	0.060	0.600 (Meter)
0	0.197	1.969 (Feet)

A maximum vertical separation cutoff has been applied to this graphic for the purpose of masking out disruptive features that do not show calibration issues between flight lines (e.g., trees, moving cars, etc.).

DPH-11.1.1 Report on Smooth Surface Repeatability (intraswath) - continued

Data Source - Y:\Mapping\Projects\65219783_TX_Lower_CO_San_Bernard\Production\LiDAR\Surdex_deliveries\TX_Block 4_20180816\point_cloud\Swath

D:\00_Texas\QC\DPH_11_1_1\Individual_00025_GRID.jp2



0	0.060	0.600 (Meter)
0	0.197	1.969 (Feet)

A maximum vertical separation cutoff has been applied to this graphic for the purpose of masking out disruptive features that do not show calibration issues between flight lines (e.g., trees, moving cars, etc.).

DPH-11.1.1 Report on Smooth Surface Repeatability (intraswath) - continued

Data Source - Y:\Mapping\Projects\65219783_TX_Lower_CO_San_Bernard\Production\LiDAR\Surdex_deliveries\TX_Block 4_20180816\point_cloud\Swath

D:\00_Texas\QC\DPH_11_1_1\Individual_00026_GRID.jp2



0	0.060	0.600 (Meter)
0	0.197	1.969 (Feet)

A maximum vertical separation cutoff has been applied to this graphic for the purpose of masking out disruptive features that do not show calibration issues between flight lines (e.g., trees, moving cars, etc.).

DPH-11.1.1 Report on Smooth Surface Repeatability (intraswath) - continued

Data Source - Y:\Mapping\Projects\65219783_TX_Lower_CO_San_Bernard\Production\LiDAR\Surdex_deliveries\TX_Block 4_20180816\point_cloud\Swath

D:\00_Texas\QC\DPH_11_1_1\Individual_00027_GRID.jp2



0	0.060	0.600 (Meter)
0	0.197	1.969 (Feet)

A maximum vertical separation cutoff has been applied to this graphic for the purpose of masking out disruptive features that do not show calibration issues between flight lines (e.g., trees, moving cars, etc.).

DPH-11.1.1 Report on Smooth Surface Repeatability (intraswath) - continued

Data Source - Y:\Mapping\Projects\65219783_TX_Lower_CO_San_Bernard\Production\LiDAR\Surdex_deliveries\TX_Block 4_20180816\point_cloud\Swath

D:\00_Texas\QC\DPH_11_1_1\Individual_00028_GRID.jp2



0	0.060	0.600 (Meter)
0	0.197	1.969 (Feet)

A maximum vertical separation cutoff has been applied to this graphic for the purpose of masking out disruptive features that do not show calibration issues between flight lines (e.g., trees, moving cars, etc.).

DPH-11.1.1 Report on Smooth Surface Repeatability (intraswath) - continued

Data Source - Y:\Mapping\Projects\65219783_TX_Lower_CO_San_Bernard\Production\LiDAR\Surdex_deliveries\TX_Block 4_20180816\point_cloud\Swath

D:\00_Texas\QC\DPH_11_1_1\Individual_00029_GRID.jp2



0	0.060	0.600 (Meter)
0	0.197	1.969 (Feet)

A maximum vertical separation cutoff has been applied to this graphic for the purpose of masking out disruptive features that do not show calibration issues between flight lines (e.g., trees, moving cars, etc.).

DPH-11.1.1 Report on Smooth Surface Repeatability (intraswath) - continued

Data Source - Y:\Mapping\Projects\65219783_TX_Lower_CO_San_Bernard\Production\LiDAR\Surdex_deliveries\TX_Block 4_20180816\point_cloud\Swath

D:\00_Texas\QC\DPH_11_1_1\Individual_00030_GRID.jp2

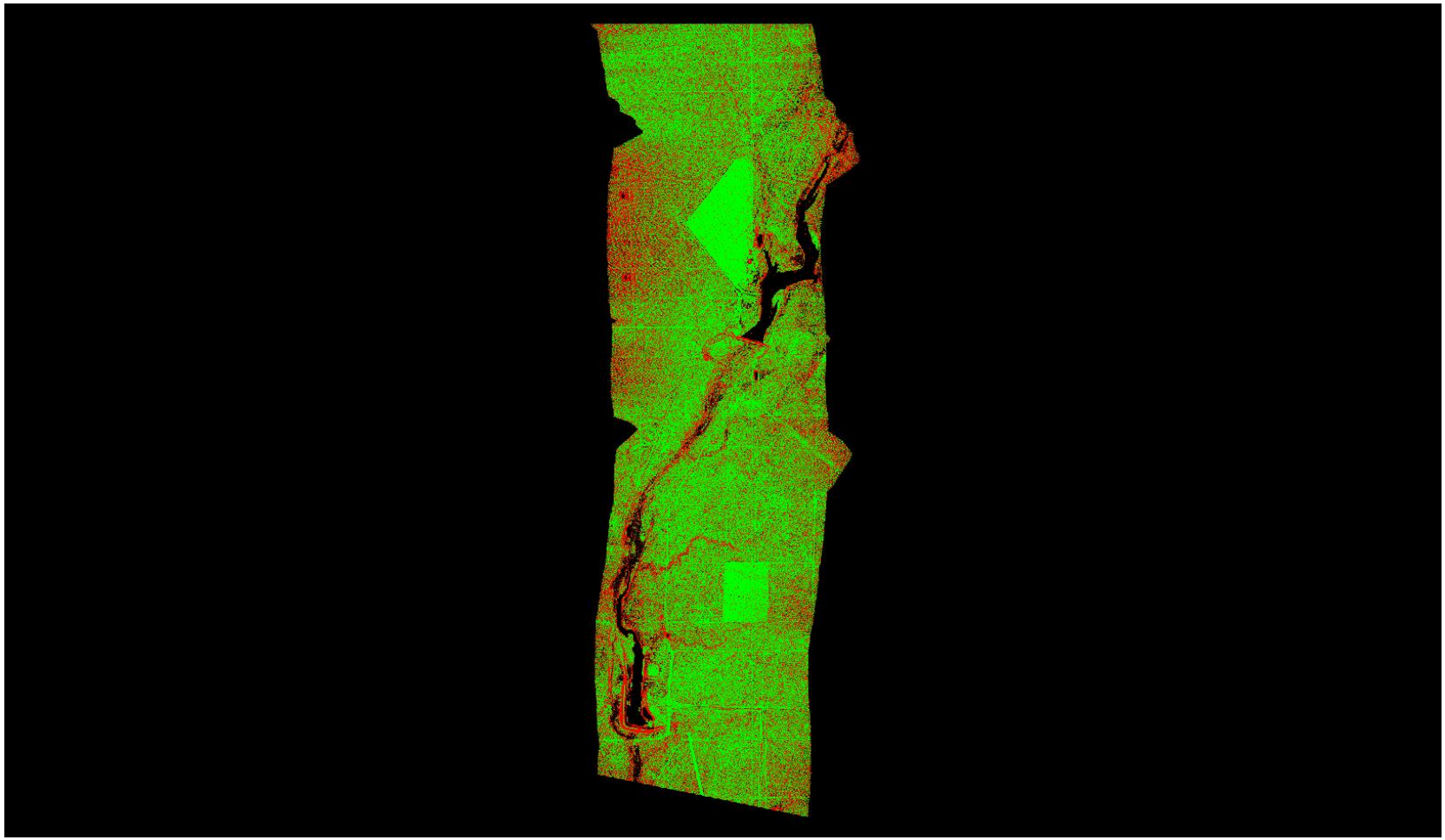

0	0.060	0.600 (Meter)
0	0.197	1.969 (Feet)

A maximum vertical separation cutoff has been applied to this graphic for the purpose of masking out disruptive features that do not show calibration issues between flight lines (e.g., trees, moving cars, etc.).

DPH-11.1.1 Report on Smooth Surface Repeatability (intraswath) - continued

Data Source - Y:\Mapping\Projects\65219783_TX_Lower_CO_San_Bernard\Production\LiDAR\Surdex_deliveries\TX_Block 4_20180816\point_cloud\Swath

D:\00_Texas\QC\DPH_11_1_1\Individual_00031_GRID.jp2



0	0.060	0.600 (Meter)
0	0.197	1.969 (Feet)

A maximum vertical separation cutoff has been applied to this graphic for the purpose of masking out disruptive features that do not show calibration issues between flight lines (e.g., trees, moving cars, etc.).

DPH-11.1.1 Report on Smooth Surface Repeatability (intraswath) - continued

Data Source - Y:\Mapping\Projects\65219783_TX_Lower_CO_San_Bernard\Production\LiDAR\Surdex_deliveries\TX_Block 4_20180816\point_cloud\Swath

D:\00_Texas\QC\DPH_11_1_1\Individual_00032_GRID.jp2



0	0.060	0.600 (Meter)
0	0.197	1.969 (Feet)

A maximum vertical separation cutoff has been applied to this graphic for the purpose of masking out disruptive features that do not show calibration issues between flight lines (e.g., trees, moving cars, etc.).

DPH-11.1.1 Report on Smooth Surface Repeatability (intraswath) - continued

Data Source - Y:\Mapping\Projects\65219783_TX_Lower_CO_San_Bernard\Production\LiDAR\Surdex_deliveries\TX_Block 4_20180816\point_cloud\Swath

D:\00_Texas\QC\DPH_11_1_1\Individual_00033_GRID.jp2



0	0.060	0.600 (Meter)
0	0.197	1.969 (Feet)

A maximum vertical separation cutoff has been applied to this graphic for the purpose of masking out disruptive features that do not show calibration issues between flight lines (e.g., trees, moving cars, etc.).

DPH-11.1.1 Report on Smooth Surface Repeatability (intraswath) - continued

Data Source - Y:\Mapping\Projects\65219783_TX_Lower_CO_San_Bernard\Production\LiDAR\Surdex_deliveries\TX_Block 4_20180816\point_cloud\Swath

D:\00_Texas\QC\DPH_11_1_1\Individual_00034_GRID.jp2



0	0.060	0.600 (Meter)
0	0.197	1.969 (Feet)

A maximum vertical separation cutoff has been applied to this graphic for the purpose of masking out disruptive features that do not show calibration issues between flight lines (e.g., trees, moving cars, etc.).

DPH-11.1.1 Report on Smooth Surface Repeatability (intraswath) - continued

Data Source - Y:\Mapping\Projects\65219783_TX_Lower_CO_San_Bernard\Production\LiDAR\Surdex_deliveries\TX_Block 4_20180816\point_cloud\Swath

D:\00_Texas\QC\DPH_11_1_1\Individual_00035_GRID.jp2



0	0.060	0.600 (Meter)
0	0.197	1.969 (Feet)

A maximum vertical separation cutoff has been applied to this graphic for the purpose of masking out disruptive features that do not show calibration issues between flight lines (e.g., trees, moving cars, etc.).

DPH-11.1.1 Report on Smooth Surface Repeatability (intraswath) - continued

Data Source - Y:\Mapping\Projects\65219783_TX_Lower_CO_San_Bernard\Production\LiDAR\Surdex_deliveries\TX_Block 4_20180816\point_cloud\Swath

D:\00_Texas\QC\DPH_11_1_1\Individual_00061_GRID.jp2



0	0.060	0.600 (Meter)
0	0.197	1.969 (Feet)

A maximum vertical separation cutoff has been applied to this graphic for the purpose of masking out disruptive features that do not show calibration issues between flight lines (e.g., trees, moving cars, etc.).

DPH-11.1.1 Report on Smooth Surface Repeatability (intraswath) - continued

Data Source - Y:\Mapping\Projects\65219783_TX_Lower_CO_San_Bernard\Production\LiDAR\Surdex_deliveries\TX_Block 4_20180816\point_cloud\Swath

D:\00_Texas\QC\DPH_11_1_1\Individual_00062_GRID.jp2



0	0.060	0.600 (Meter)
0	0.197	1.969 (Feet)

A maximum vertical separation cutoff has been applied to this graphic for the purpose of masking out disruptive features that do not show calibration issues between flight lines (e.g., trees, moving cars, etc.).

DPH-11.1.1 Report on Smooth Surface Repeatability (intraswath) - continued

Data Source - Y:\Mapping\Projects\65219783_TX_Lower_CO_San_Bernard\Production\LiDAR\Surdex_deliveries\TX_Block 4_20180816\point_cloud\Swath

D:\00_Texas\QC\DPH_11_1_1\Individual_00063_GRID.jp2

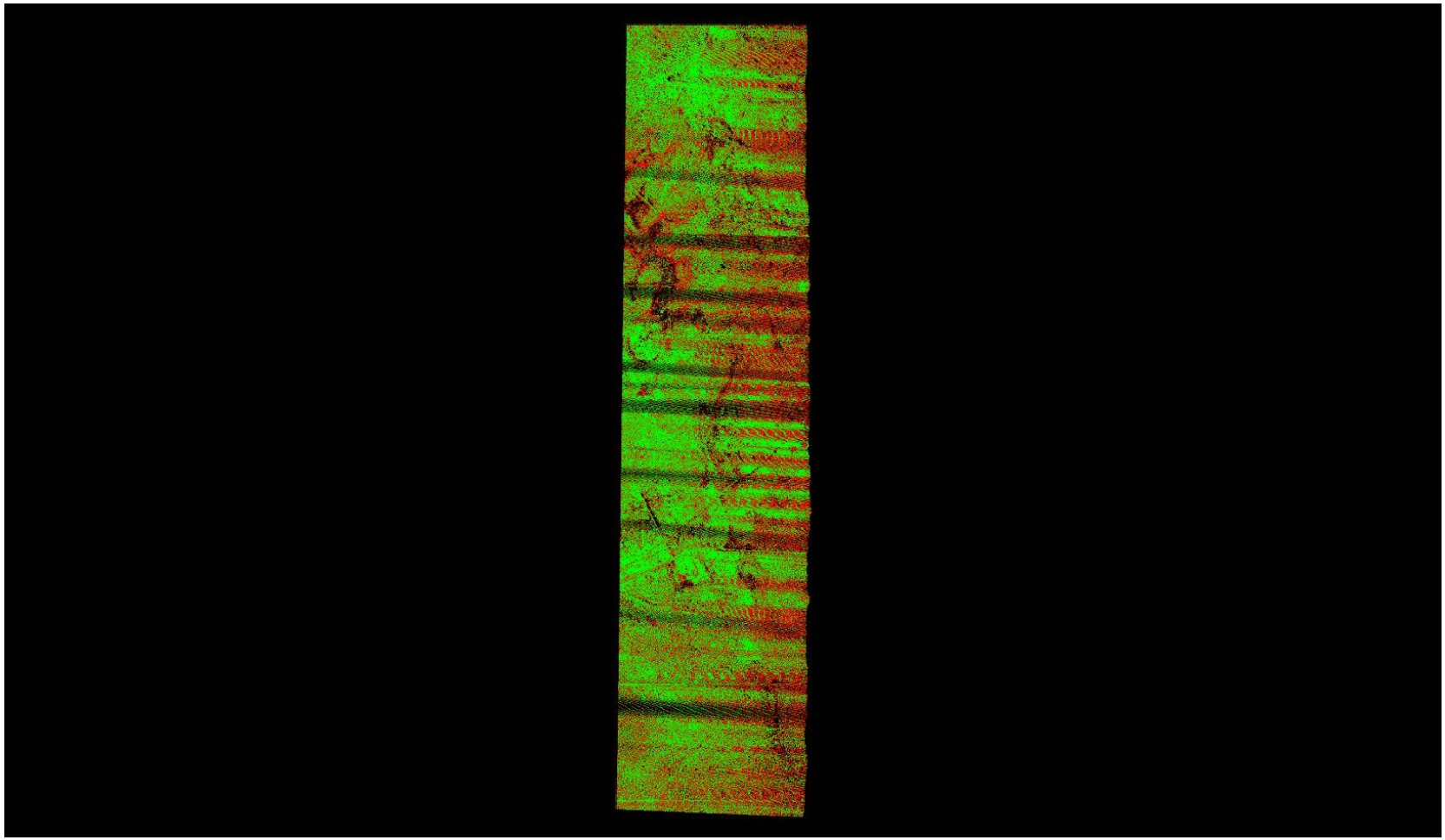

0	0.060	0.600 (Meter)
0	0.197	1.969 (Feet)

A maximum vertical separation cutoff has been applied to this graphic for the purpose of masking out disruptive features that do not show calibration issues between flight lines (e.g., trees, moving cars, etc.).

DPH-11.1.1 Report on Smooth Surface Repeatability (intraswath) - continued

Data Source - Y:\Mapping\Projects\65219783_TX_Lower_CO_San_Bernard\Production\LiDAR\Surdex_deliveries\TX_Block 4_20180816\point_cloud\Swath

D:\00_Texas\QC\DPH_11_1_1\Individual_00071_GRID.jp2



0	0.060	0.600 (Meter)
0	0.197	1.969 (Feet)

A maximum vertical separation cutoff has been applied to this graphic for the purpose of masking out disruptive features that do not show calibration issues between flight lines (e.g., trees, moving cars, etc.).

DPH-11.1.1 Report on Smooth Surface Repeatability (intraswath) - continued

Data Source - Y:\Mapping\Projects\65219783_TX_Lower_CO_San_Bernard\Production\LiDAR\Surdex_deliveries\TX_Block 4_20180816\point_cloud\Swath

D:\00_Texas\QC\DPH_11_1_1\Individual_00125_GRID.jp2



0	0.060	0.600 (Meter)
0	0.197	1.969 (Feet)

A maximum vertical separation cutoff has been applied to this graphic for the purpose of masking out disruptive features that do not show calibration issues between flight lines (e.g., trees, moving cars, etc.).

DPH-11.1.1 Report on Smooth Surface Repeatability (intraswath) - continued

Data Source - Y:\Mapping\Projects\65219783_TX_Lower_CO_San_Bernard\Production\LiDAR\Surdex_deliveries\TX_Block 4_20180816\point_cloud\Swath

D:\00_Texas\QC\DPH_11_1_1\Individual_00126_GRID.jp2



0	0.060	0.600 (Meter)
0	0.197	1.969 (Feet)

A maximum vertical separation cutoff has been applied to this graphic for the purpose of masking out disruptive features that do not show calibration issues between flight lines (e.g., trees, moving cars, etc.).

DPH-11.1.1 Report on Smooth Surface Repeatability (intraswath) - continued

Data Source - Y:\Mapping\Projects\65219783_TX_Lower_CO_San_Bernard\Production\LiDAR\Surdex_deliveries\TX_Block 4_20180816\point_cloud\Swath

D:\00_Texas\QC\DPH_11_1_1\Individual_00127_GRID.jp2



0	0.060	0.600 (Meter)
0	0.197	1.969 (Feet)

A maximum vertical separation cutoff has been applied to this graphic for the purpose of masking out disruptive features that do not show calibration issues between flight lines (e.g., trees, moving cars, etc.).

DPH-11.1.1 Report on Smooth Surface Repeatability (intraswath) - continued

Data Source - Y:\Mapping\Projects\65219783_TX_Lower_CO_San_Bernard\Production\LiDAR\Surdex_deliveries\TX_Block 4_20180816\point_cloud\Swath

D:\00_Texas\QC\DPH_11_1_1\Individual_00128_GRID.jp2



0	0.060	0.600 (Meter)
0	0.197	1.969 (Feet)

A maximum vertical separation cutoff has been applied to this graphic for the purpose of masking out disruptive features that do not show calibration issues between flight lines (e.g., trees, moving cars, etc.).

DPH-11.1.1 Report on Smooth Surface Repeatability (intraswath) - continued

Data Source - Y:\Mapping\Projects\65219783_TX_Lower_CO_San_Bernard\Production\LiDAR\Surdex_deliveries\TX_Block 4_20180816\point_cloud\Swath

D:\00_Texas\QC\DPH_11_1_1\Individual_00129_GRID.jp2



0	0.060	0.600 (Meter)
0	0.197	1.969 (Feet)

A maximum vertical separation cutoff has been applied to this graphic for the purpose of masking out disruptive features that do not show calibration issues between flight lines (e.g., trees, moving cars, etc.).

DPH-11.1.1 Report on Smooth Surface Repeatability (intraswath) - continued

Data Source - Y:\Mapping\Projects\65219783_TX_Lower_CO_San_Bernard\Production\LiDAR\Surdex_deliveries\TX_Block 4_20180816\point_cloud\Swath

D:\00_Texas\QC\DPH_11_1_1\Individual_00130_GRID.jp2



0	0.060	0.600 (Meter)
0	0.197	1.969 (Feet)

A maximum vertical separation cutoff has been applied to this graphic for the purpose of masking out disruptive features that do not show calibration issues between flight lines (e.g., trees, moving cars, etc.).

DPH-11.1.1 Report on Smooth Surface Repeatability (intraswath) - continued

Data Source - Y:\Mapping\Projects\65219783_TX_Lower_CO_San_Bernard\Production\LiDAR\Surdex_deliveries\TX_Block 4_20180816\point_cloud\Swath

D:\00_Texas\QC\DPH_11_1_1\Individual_00131_GRID.jp2



0	0.060	0.600 (Meter)
0	0.197	1.969 (Feet)

A maximum vertical separation cutoff has been applied to this graphic for the purpose of masking out disruptive features that do not show calibration issues between flight lines (e.g., trees, moving cars, etc.).

DPH-11.1.1 Report on Smooth Surface Repeatability (intraswath) - continued

Data Source - Y:\Mapping\Projects\65219783_TX_Lower_CO_San_Bernard\Production\LiDAR\Surdex_deliveries\TX_Block 4_20180816\point_cloud\Swath

D:\00_Texas\QC\DPH_11_1_1\Individual_00133_GRID.jp2



0	0.060	0.600 (Meter)
0	0.197	1.969 (Feet)

A maximum vertical separation cutoff has been applied to this graphic for the purpose of masking out disruptive features that do not show calibration issues between flight lines (e.g., trees, moving cars, etc.).

DPH-11.1.1 Report on Smooth Surface Repeatability (intraswath) - continued

Data Source - Y:\Mapping\Projects\65219783_TX_Lower_CO_San_Bernard\Production\LiDAR\Surdex_deliveries\TX_Block 4_20180816\point_cloud\Swath

D:\00_Texas\QC\DPH_11_1_1\Individual_00135_GRID.jp2



0	0.060	0.600 (Meter)
0	0.197	1.969 (Feet)

A maximum vertical separation cutoff has been applied to this graphic for the purpose of masking out disruptive features that do not show calibration issues between flight lines (e.g., trees, moving cars, etc.).

DPH-11.1.1 Report on Smooth Surface Repeatability (intraswath) - continued

Data Source - Y:\Mapping\Projects\65219783_TX_Lower_CO_San_Bernard\Production\LiDAR\Surdex_deliveries\TX_Block 4_20180816\point_cloud\Swath

D:\00_Texas\QC\DPH_11_1_1\Individual_00136_GRID.jp2



0	0.060	0.600 (Meter)
0	0.197	1.969 (Feet)

A maximum vertical separation cutoff has been applied to this graphic for the purpose of masking out disruptive features that do not show calibration issues between flight lines (e.g., trees, moving cars, etc.).

DPH-11.1.1 Report on Smooth Surface Repeatability (intraswath) - continued

Data Source - Y:\Mapping\Projects\65219783_TX_Lower_CO_San_Bernard\Production\LiDAR\Surdex_deliveries\TX_Block 4_20180816\point_cloud\Swath

D:\00_Texas\QC\DPH_11_1_1\Individual_00137_GRID.jp2



0	0.060	0.600 (Meter)
0	0.197	1.969 (Feet)

A maximum vertical separation cutoff has been applied to this graphic for the purpose of masking out disruptive features that do not show calibration issues between flight lines (e.g., trees, moving cars, etc.).

DPH-11.1.1 Report on Smooth Surface Repeatability (intraswath) - continued

Data Source - Y:\Mapping\Projects\65219783_TX_Lower_CO_San_Bernard\Production\LiDAR\Surdex_deliveries\TX_Block 4_20180816\point_cloud\Swath

D:\00_Texas\QC\DPH_11_1_1\Individual_00138_GRID.jp2



0	0.060	0.600 (Meter)
0	0.197	1.969 (Feet)

A maximum vertical separation cutoff has been applied to this graphic for the purpose of masking out disruptive features that do not show calibration issues between flight lines (e.g., trees, moving cars, etc.).

DPH-11.1.1 Report on Smooth Surface Repeatability (intraswath) - continued

Data Source - Y:\Mapping\Projects\65219783_TX_Lower_CO_San_Bernard\Production\LiDAR\Surdex_deliveries\TX_Block 4_20180816\point_cloud\Swath

D:\00_Texas\QC\DPH_11_1_1\Individual_00139_GRID.jp2



0	0.060	0.600 (Meter)
0	0.197	1.969 (Feet)

A maximum vertical separation cutoff has been applied to this graphic for the purpose of masking out disruptive features that do not show calibration issues between flight lines (e.g., trees, moving cars, etc.).

DPH-11.1.1 Report on Smooth Surface Repeatability (intraswath) - continued

Data Source - Y:\Mapping\Projects\65219783_TX_Lower_CO_San_Bernard\Production\LiDAR\Surdex_deliveries\TX_Block 4_20180816\point_cloud\Swath

D:\00_Texas\QC\DPH_11_1_1\Individual_00140_GRID.jp2



0	0.060	0.600 (Meter)
0	0.197	1.969 (Feet)

A maximum vertical separation cutoff has been applied to this graphic for the purpose of masking out disruptive features that do not show calibration issues between flight lines (e.g., trees, moving cars, etc.).

DPH-11.1.1 Report on Smooth Surface Repeatability (intraswath) - continued

Data Source - Y:\Mapping\Projects\65219783_TX_Lower_CO_San_Bernard\Production\LiDAR\Surdex_deliveries\TX_Block 4_20180816\point_cloud\Swath

D:\00_Texas\QC\DPH_11_1_1\Individual_00141_GRID.jp2



0	0.060	0.600 (Meter)
0	0.197	1.969 (Feet)

A maximum vertical separation cutoff has been applied to this graphic for the purpose of masking out disruptive features that do not show calibration issues between flight lines (e.g., trees, moving cars, etc.).

DPH-11.1.1 Report on Smooth Surface Repeatability (intraswath) - continued

Data Source - Y:\Mapping\Projects\65219783_TX_Lower_CO_San_Bernard\Production\LiDAR\Surdex_deliveries\TX_Block 4_20180816\point_cloud\Swath

D:\00_Texas\QC\DPH_11_1_1\Individual_00142_GRID.jp2



0	0.060	0.600 (Meter)
0	0.197	1.969 (Feet)

A maximum vertical separation cutoff has been applied to this graphic for the purpose of masking out disruptive features that do not show calibration issues between flight lines (e.g., trees, moving cars, etc.).

DPH-11.1.1 Report on Smooth Surface Repeatability (intraswath) - continued

Data Source - Y:\Mapping\Projects\65219783_TX_Lower_CO_San_Bernard\Production\LiDAR\Surdex_deliveries\TX_Block 4_20180816\point_cloud\Swath

D:\00_Texas\QC\DPH_11_1_1\Individual_00144_GRID.jp2



0	0.060	0.600 (Meter)
0	0.197	1.969 (Feet)

A maximum vertical separation cutoff has been applied to this graphic for the purpose of masking out disruptive features that do not show calibration issues between flight lines (e.g., trees, moving cars, etc.).

DPH-11.1.1 Report on Smooth Surface Repeatability (intraswath) - continued

Data Source - Y:\Mapping\Projects\65219783_TX_Lower_CO_San_Bernard\Production\LiDAR\Surdex_deliveries\TX_Block 4_20180816\point_cloud\Swath

D:\00_Texas\QC\DPH_11_1_1\Individual_00145_GRID.jp2



0	0.060	0.600 (Meter)
0	0.197	1.969 (Feet)

A maximum vertical separation cutoff has been applied to this graphic for the purpose of masking out disruptive features that do not show calibration issues between flight lines (e.g., trees, moving cars, etc.).

DPH-11.1.1 Report on Smooth Surface Repeatability (intraswath) - continued

Data Source - Y:\Mapping\Projects\65219783_TX_Lower_CO_San_Bernard\Production\LiDAR\Surdex_deliveries\TX_Block 4_20180816\point_cloud\Swath

D:\00_Texas\QC\DPH_11_1_1\Individual_00146_GRID.jp2



0	0.060	0.600 (Meter)
0	0.197	1.969 (Feet)

A maximum vertical separation cutoff has been applied to this graphic for the purpose of masking out disruptive features that do not show calibration issues between flight lines (e.g., trees, moving cars, etc.).

DPH-11.1.1 Report on Smooth Surface Repeatability (intraswath) - continued

Data Source - Y:\Mapping\Projects\65219783_TX_Lower_CO_San_Bernard\Production\LiDAR\Surdex_deliveries\TX_Block 4_20180816\point_cloud\Swath

D:\00_Texas\QC\DPH_11_1_1\Individual_00147_GRID.jp2



0	0.060	0.600 (Meter)
0	0.197	1.969 (Feet)

A maximum vertical separation cutoff has been applied to this graphic for the purpose of masking out disruptive features that do not show calibration issues between flight lines (e.g., trees, moving cars, etc.).

DPH-11.1.1 Report on Smooth Surface Repeatability (intraswath) - continued

Data Source - Y:\Mapping\Projects\65219783_TX_Lower_CO_San_Bernard\Production\LiDAR\Surdex_deliveries\TX_Block 4_20180816\point_cloud\Swath

D:\00_Texas\QC\DPH_11_1_1\Individual_00148_GRID.jp2



0	0.060	0.600 (Meter)
0	0.197	1.969 (Feet)

A maximum vertical separation cutoff has been applied to this graphic for the purpose of masking out disruptive features that do not show calibration issues between flight lines (e.g., trees, moving cars, etc.).

DPH-11.1.1 Report on Smooth Surface Repeatability (intraswath) - continued

Data Source - Y:\Mapping\Projects\65219783_TX_Lower_CO_San_Bernard\Production\LiDAR\Surdex_deliveries\TX_Block 4_20180816\point_cloud\Swath

D:\00_Texas\QC\DPH_11_1_1\Individual_00149_GRID.jp2



0	0.060	0.600 (Meter)
0	0.197	1.969 (Feet)

A maximum vertical separation cutoff has been applied to this graphic for the purpose of masking out disruptive features that do not show calibration issues between flight lines (e.g., trees, moving cars, etc.).

DPH-11.1.1 Report on Smooth Surface Repeatability (intraswath) - continued

Data Source - Y:\Mapping\Projects\65219783_TX_Lower_CO_San_Bernard\Production\LiDAR\Surdex_deliveries\TX_Block 4_20180816\point_cloud\Swath

D:\00_Texas\QC\DPH_11_1_1\Individual_00150_GRID.jp2



0	0.060	0.600 (Meter)
0	0.197	1.969 (Feet)

A maximum vertical separation cutoff has been applied to this graphic for the purpose of masking out disruptive features that do not show calibration issues between flight lines (e.g., trees, moving cars, etc.).

DPH-11.1.1 Report on Smooth Surface Repeatability (intraswath) - continued

Data Source - Y:\Mapping\Projects\65219783_TX_Lower_CO_San_Bernard\Production\LiDAR\Surdex_deliveries\TX_Block 4_20180816\point_cloud\Swath

D:\00_Texas\QC\DPH_11_1_1\Individual_00151_GRID.jp2



0	0.060	0.600 (Meter)
0	0.197	1.969 (Feet)

A maximum vertical separation cutoff has been applied to this graphic for the purpose of masking out disruptive features that do not show calibration issues between flight lines (e.g., trees, moving cars, etc.).

DPH-11.1.1 Report on Smooth Surface Repeatability (intraswath) - continued

Data Source - Y:\Mapping\Projects\65219783_TX_Lower_CO_San_Bernard\Production\LiDAR\Surdex_deliveries\TX_Block 4_20180816\point_cloud\Swath

D:\00_Texas\QC\DPH_11_1_1\Individual_00152_GRID.jp2



0	0.060	0.600 (Meter)
0	0.197	1.969 (Feet)

A maximum vertical separation cutoff has been applied to this graphic for the purpose of masking out disruptive features that do not show calibration issues between flight lines (e.g., trees, moving cars, etc.).

DPH-11.1.1 Report on Smooth Surface Repeatability (intraswath) - continued

Data Source - Y:\Mapping\Projects\65219783_TX_Lower_CO_San_Bernard\Production\LiDAR\Surdex_deliveries\TX_Block 4_20180816\point_cloud\Swath

D:\00_Texas\QC\DPH_11_1_1\Individual_00153_GRID.jp2



0	0.060	0.600 (Meter)
0	0.197	1.969 (Feet)

A maximum vertical separation cutoff has been applied to this graphic for the purpose of masking out disruptive features that do not show calibration issues between flight lines (e.g., trees, moving cars, etc.).

DPH-11.1.1 Report on Smooth Surface Repeatability (intraswath) - continued

Data Source - Y:\Mapping\Projects\65219783_TX_Lower_CO_San_Bernard\Production\LiDAR\Surdex_deliveries\TX_Block 4_20180816\point_cloud\Swath

D:\00_Texas\QC\DPH_11_1_1\Individual_00154_GRID.jp2



0	0.060	0.600 (Meter)
0	0.197	1.969 (Feet)

A maximum vertical separation cutoff has been applied to this graphic for the purpose of masking out disruptive features that do not show calibration issues between flight lines (e.g., trees, moving cars, etc.).

DPH-11.1.1 Report on Smooth Surface Repeatability (intraswath) - continued

Data Source - Y:\Mapping\Projects\65219783_TX_Lower_CO_San_Bernard\Production\LiDAR\Surdex_deliveries\TX_Block 4_20180816\point_cloud\Swath

D:\00_Texas\QC\DPH_11_1_1\Individual_00155_GRID.jp2



0	0.060	0.600 (Meter)
0	0.197	1.969 (Feet)

A maximum vertical separation cutoff has been applied to this graphic for the purpose of masking out disruptive features that do not show calibration issues between flight lines (e.g., trees, moving cars, etc.).

DPH-11.1.1 Report on Smooth Surface Repeatability (intraswath) - continued

Data Source - Y:\Mapping\Projects\65219783_TX_Lower_CO_San_Bernard\Production\LiDAR\Surdex_deliveries\TX_Block 4_20180816\point_cloud\Swath

D:\00_Texas\QC\DPH_11_1_1\Individual_00156_GRID.jp2



0	0.060	0.600 (Meter)
0	0.197	1.969 (Feet)

A maximum vertical separation cutoff has been applied to this graphic for the purpose of masking out disruptive features that do not show calibration issues between flight lines (e.g., trees, moving cars, etc.).

DPH-11.1.1 Report on Smooth Surface Repeatability (intraswath) - continued

Data Source - Y:\Mapping\Projects\65219783_TX_Lower_CO_San_Bernard\Production\LiDAR\Surdex_deliveries\TX_Block 4_20180816\point_cloud\Swath

D:\00_Texas\QC\DPH_11_1_1\Individual_00157_GRID.jp2

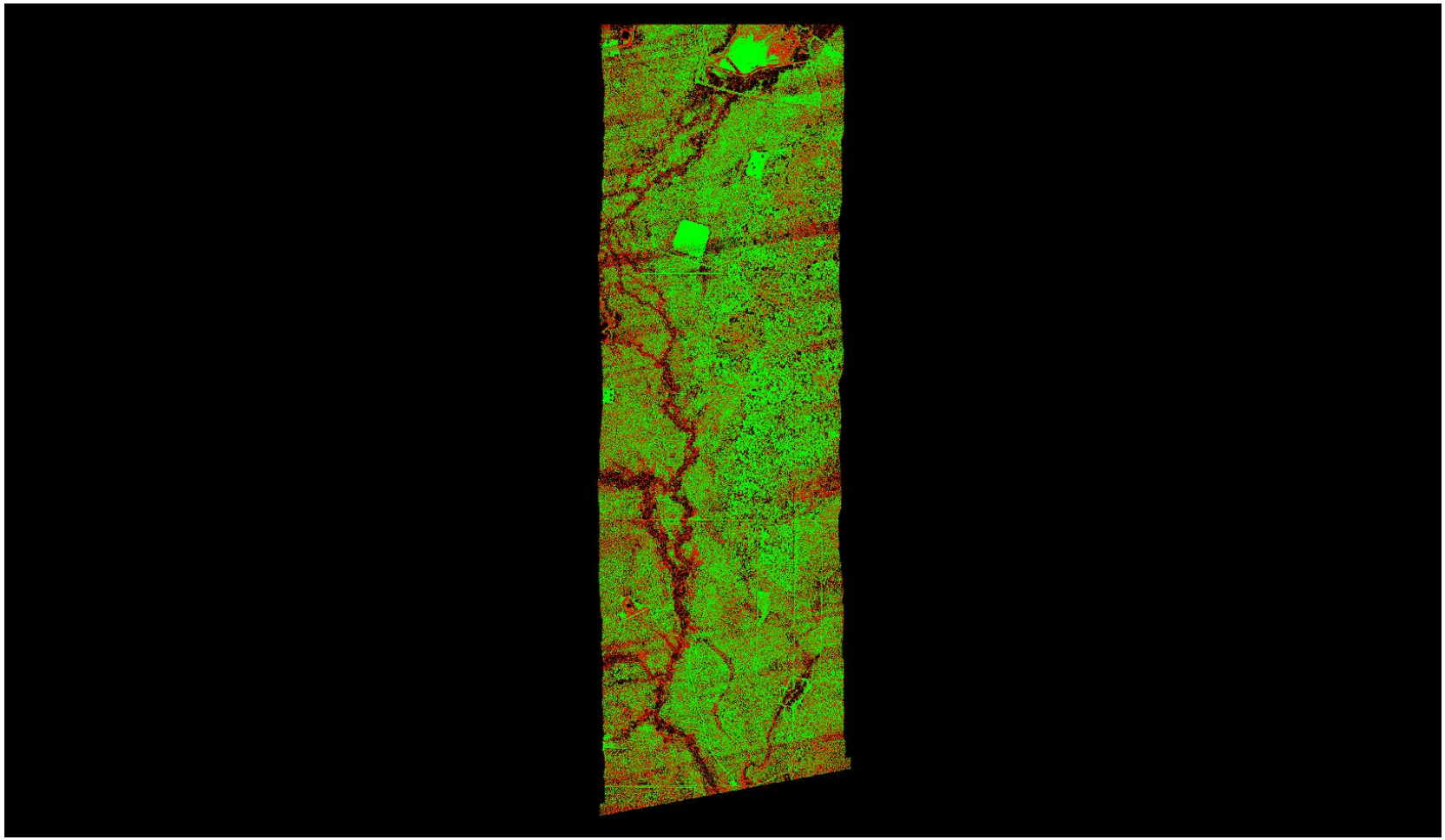

0	0.060	0.600 (Meter)
0	0.197	1.969 (Feet)

A maximum vertical separation cutoff has been applied to this graphic for the purpose of masking out disruptive features that do not show calibration issues between flight lines (e.g., trees, moving cars, etc.).

DPH-11.1.1 Report on Smooth Surface Repeatability (intraswath) - continued

Data Source - Y:\Mapping\Projects\65219783_TX_Lower_CO_San_Bernard\Production\LiDAR\Surdex_deliveries\TX_Block 4_20180816\point_cloud\Swath

D:\00_Texas\QC\DPH_11_1_1\Individual_00158_GRID.jp2



0	0.060	0.600 (Meter)
0	0.197	1.969 (Feet)

A maximum vertical separation cutoff has been applied to this graphic for the purpose of masking out disruptive features that do not show calibration issues between flight lines (e.g., trees, moving cars, etc.).

DPH-11.1.1 Report on Smooth Surface Repeatability (intraswath) - continued

Data Source - Y:\Mapping\Projects\65219783_TX_Lower_CO_San_Bernard\Production\LiDAR\Surdex_deliveries\TX_Block 4_20180816\point_cloud\Swath

D:\00_Texas\QC\DPH_11_1_1\Individual_00159_GRID.jp2



0	0.060	0.600 (Meter)
0	0.197	1.969 (Feet)

A maximum vertical separation cutoff has been applied to this graphic for the purpose of masking out disruptive features that do not show calibration issues between flight lines (e.g., trees, moving cars, etc.).

DPH-11.1.1 Report on Smooth Surface Repeatability (intraswath) - continued

Data Source - Y:\Mapping\Projects\65219783_TX_Lower_CO_San_Bernard\Production\LiDAR\Surdex_deliveries\TX_Block 4_20180816\point_cloud\Swath

D:\00_Texas\QC\DPH_11_1_1\Individual_00160_GRID.jp2



0	0.060	0.600 (Meter)
0	0.197	1.969 (Feet)

A maximum vertical separation cutoff has been applied to this graphic for the purpose of masking out disruptive features that do not show calibration issues between flight lines (e.g., trees, moving cars, etc.).

DPH-11.1.1 Report on Smooth Surface Repeatability (intraswath) - continued

Data Source - Y:\Mapping\Projects\65219783_TX_Lower_CO_San_Bernard\Production\LiDAR\Surdex_deliveries\TX_Block 4_20180816\point_cloud\Swath

D:\00_Texas\QC\DPH_11_1_1\Individual_00161_GRID.jp2



0	0.060	0.600 (Meter)
0	0.197	1.969 (Feet)

A maximum vertical separation cutoff has been applied to this graphic for the purpose of masking out disruptive features that do not show calibration issues between flight lines (e.g., trees, moving cars, etc.).

DPH-11.1.1 Report on Smooth Surface Repeatability (intraswath) - continued

Data Source - Y:\Mapping\Projects\65219783_TX_Lower_CO_San_Bernard\Production\LiDAR\Surdex_deliveries\TX_Block 4_20180816\point_cloud\Swath

D:\00_Texas\QC\DPH_11_1_1\Individual_00162_GRID.jp2



0	0.060	0.600 (Meter)
0	0.197	1.969 (Feet)

A maximum vertical separation cutoff has been applied to this graphic for the purpose of masking out disruptive features that do not show calibration issues between flight lines (e.g., trees, moving cars, etc.).

DPH-11.1.1 Report on Smooth Surface Repeatability (intraswath) - continued

Data Source - Y:\Mapping\Projects\65219783_TX_Lower_CO_San_Bernard\Production\LiDAR\Surdex_deliveries\TX_Block 4_20180816\point_cloud\Swath

D:\00_Texas\QC\DPH_11_1_1\Individual_00163_GRID.jp2



0	0.060	0.600 (Meter)
0	0.197	1.969 (Feet)

A maximum vertical separation cutoff has been applied to this graphic for the purpose of masking out disruptive features that do not show calibration issues between flight lines (e.g., trees, moving cars, etc.).

DPH-11.1.1 Report on Smooth Surface Repeatability (intraswath) - continued

Data Source - Y:\Mapping\Projects\65219783_TX_Lower_CO_San_Bernard\Production\LiDAR\Surdex_deliveries\TX_Block 4_20180816\point_cloud\Swath

D:\00_Texas\QC\DPH_11_1_1\Individual_00164_GRID.jp2



0	0.060	0.600 (Meter)
0	0.197	1.969 (Feet)

A maximum vertical separation cutoff has been applied to this graphic for the purpose of masking out disruptive features that do not show calibration issues between flight lines (e.g., trees, moving cars, etc.).

DPH-11.1.1 Report on Smooth Surface Repeatability (intraswath) - continued

Data Source - Y:\Mapping\Projects\65219783_TX_Lower_CO_San_Bernard\Production\LiDAR\Surdex_deliveries\TX_Block 4_20180816\point_cloud\Swath

D:\00_Texas\QC\DPH_11_1_1\Individual_00165_GRID.jp2



0	0.060	0.600 (Meter)
0	0.197	1.969 (Feet)

A maximum vertical separation cutoff has been applied to this graphic for the purpose of masking out disruptive features that do not show calibration issues between flight lines (e.g., trees, moving cars, etc.).

DPH-11.1.1 Report on Smooth Surface Repeatability (intraswath) - continued

Data Source - Y:\Mapping\Projects\65219783_TX_Lower_CO_San_Bernard\Production\LiDAR\Surdex_deliveries\TX_Block 4_20180816\point_cloud\Swath

D:\00_Texas\QC\DPH_11_1_1\Individual_00166_GRID.jp2



0	0.060	0.600 (Meter)
0	0.197	1.969 (Feet)

A maximum vertical separation cutoff has been applied to this graphic for the purpose of masking out disruptive features that do not show calibration issues between flight lines (e.g., trees, moving cars, etc.).

DPH-11.1.1 Report on Smooth Surface Repeatability (intraswath) - continued

Data Source - Y:\Mapping\Projects\65219783_TX_Lower_CO_San_Bernard\Production\LiDAR\Surdex_deliveries\TX_Block 4_20180816\point_cloud\Swath

D:\00_Texas\QC\DPH_11_1_1\Individual_00167_GRID.jp2

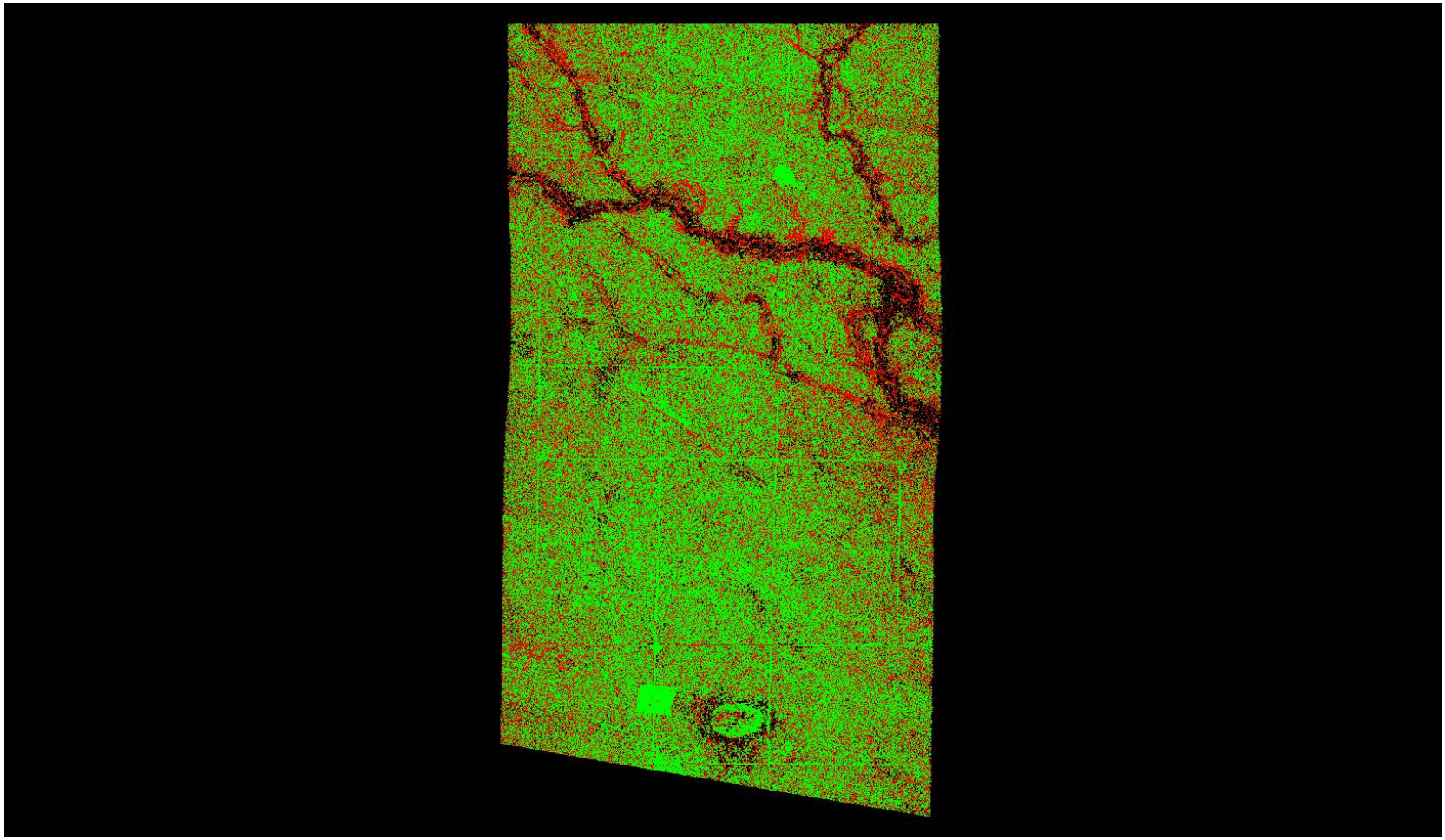

0	0.060	0.600 (Meter)
0	0.197	1.969 (Feet)

A maximum vertical separation cutoff has been applied to this graphic for the purpose of masking out disruptive features that do not show calibration issues between flight lines (e.g., trees, moving cars, etc.).

DPH-11.1.1 Report on Smooth Surface Repeatability (intraswath) - continued

Data Source - Y:\Mapping\Projects\65219783_TX_Lower_CO_San_Bernard\Production\LiDAR\Surdex_deliveries\TX_Block 4_20180816\point_cloud\Swath

D:\00_Texas\QC\DPH_11_1_1\Individual_00168_GRID.jp2



0	0.060	0.600 (Meter)
0	0.197	1.969 (Feet)

A maximum vertical separation cutoff has been applied to this graphic for the purpose of masking out disruptive features that do not show calibration issues between flight lines (e.g., trees, moving cars, etc.).

DPH-11.1.1 Report on Smooth Surface Repeatability (intraswath) - continued

Data Source - Y:\Mapping\Projects\65219783_TX_Lower_CO_San_Bernard\Production\LiDAR\Surdex_deliveries\TX_Block 4_20180816\point_cloud\Swath

D:\00_Texas\QC\DPH_11_1_1\Individual_00169_GRID.jp2

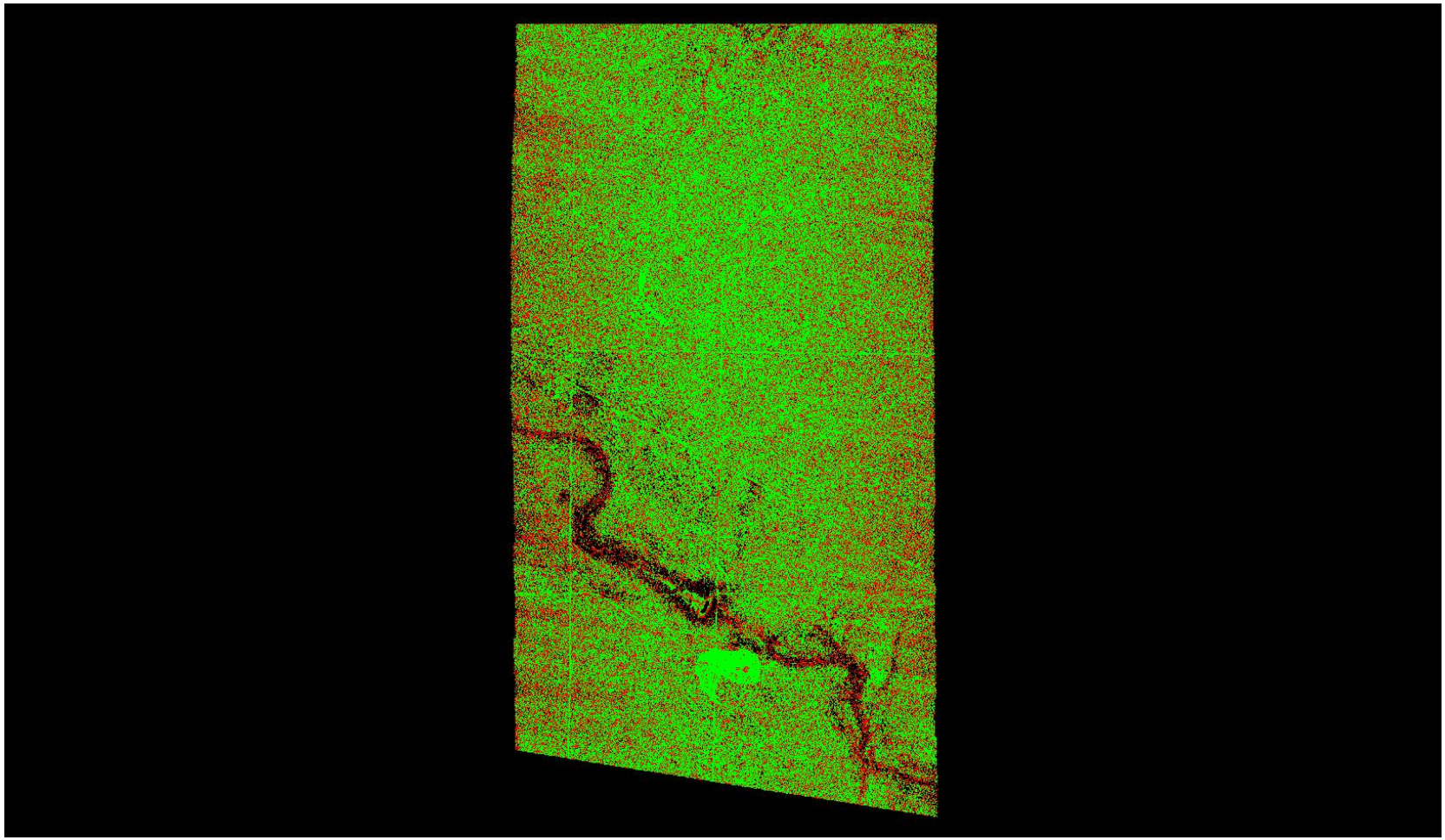

0	0.060	0.600 (Meter)
0	0.197	1.969 (Feet)

A maximum vertical separation cutoff has been applied to this graphic for the purpose of masking out disruptive features that do not show calibration issues between flight lines (e.g., trees, moving cars, etc.).

DPH-11.1.1 Report on Smooth Surface Repeatability (intraswath) - continued

Data Source - Y:\Mapping\Projects\65219783_TX_Lower_CO_San_Bernard\Production\LiDAR\Surdex_deliveries\TX_Block 4_20180816\point_cloud\Swath

D:\00_Texas\QC\DPH_11_1_1\Individual_00170_GRID.jp2



0	0.060	0.600 (Meter)
0	0.197	1.969 (Feet)

A maximum vertical separation cutoff has been applied to this graphic for the purpose of masking out disruptive features that do not show calibration issues between flight lines (e.g., trees, moving cars, etc.).

DPH-11.1.1 Report on Smooth Surface Repeatability (intraswath) - continued

Data Source - Y:\Mapping\Projects\65219783_TX_Lower_CO_San_Bernard\Production\LiDAR\Surdex_deliveries\TX_Block 4_20180816\point_cloud\Swath

D:\00_Texas\QC\DPH_11_1_1\Individual_00171_GRID.jp2



0	0.060	0.600 (Meter)
0	0.197	1.969 (Feet)

A maximum vertical separation cutoff has been applied to this graphic for the purpose of masking out disruptive features that do not show calibration issues between flight lines (e.g., trees, moving cars, etc.).

DPH-11.1.1 Report on Smooth Surface Repeatability (intraswath) - continued

Data Source - Y:\Mapping\Projects\65219783_TX_Lower_CO_San_Bernard\Production\LiDAR\Surdex_deliveries\TX_Block 4_20180816\point_cloud\Swath

D:\00_Texas\QC\DPH_11_1_1\Individual_00172_GRID.jp2



0	0.060	0.600 (Meter)
0	0.197	1.969 (Feet)

A maximum vertical separation cutoff has been applied to this graphic for the purpose of masking out disruptive features that do not show calibration issues between flight lines (e.g., trees, moving cars, etc.).

DPH-11.1.1 Report on Smooth Surface Repeatability (intraswath) - continued

Data Source - Y:\Mapping\Projects\65219783_TX_Lower_CO_San_Bernard\Production\LiDAR\Surdex_deliveries\TX_Block 4_20180816\point_cloud\Swath

D:\00_Texas\QC\DPH_11_1_1\Individual_00173_GRID.jp2

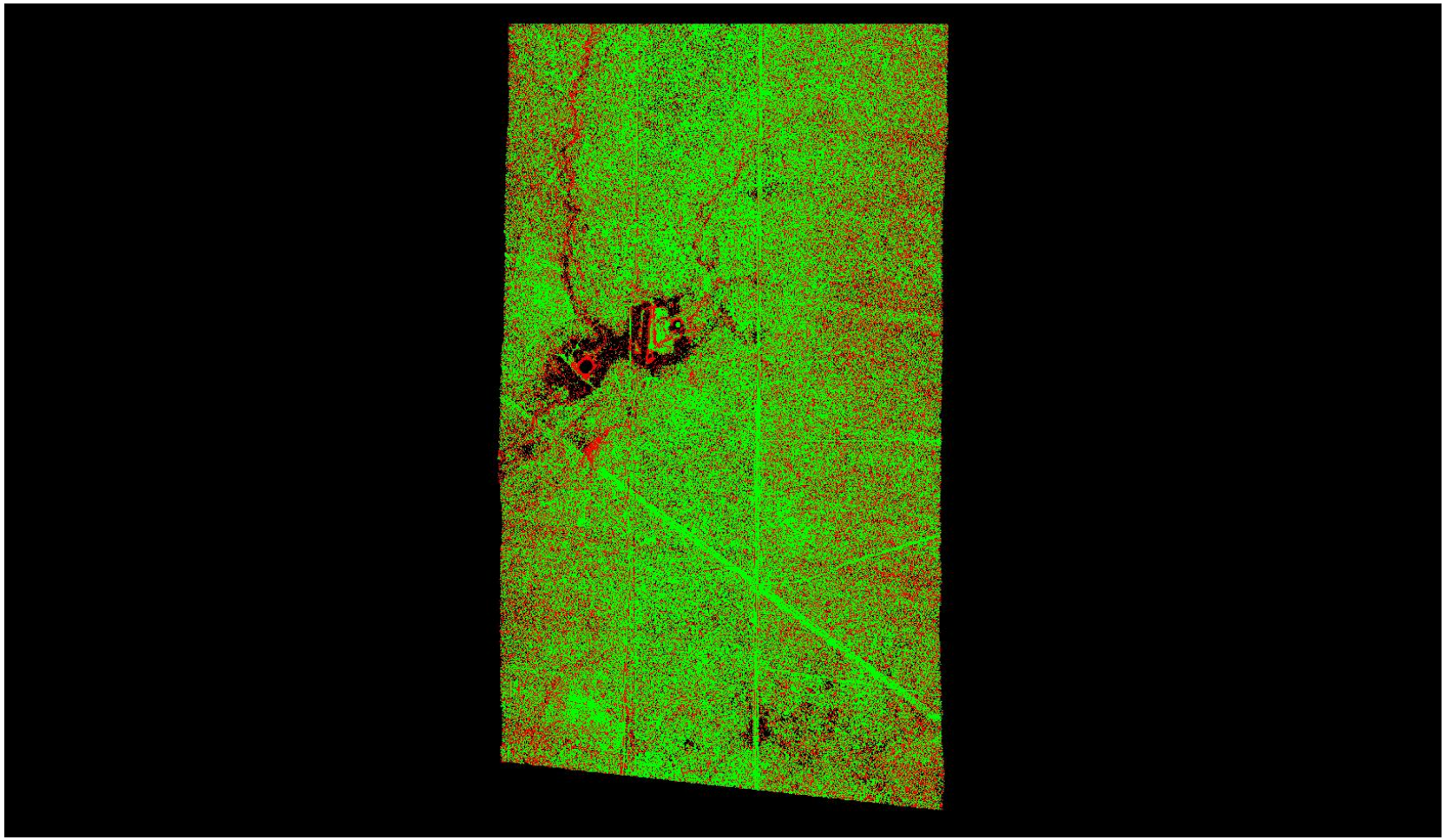

0	0.060	0.600 (Meter)
0	0.197	1.969 (Feet)

A maximum vertical separation cutoff has been applied to this graphic for the purpose of masking out disruptive features that do not show calibration issues between flight lines (e.g., trees, moving cars, etc.).

DPH-11.1.1 Report on Smooth Surface Repeatability (intraswath) - continued

Data Source - Y:\Mapping\Projects\65219783_TX_Lower_CO_San_Bernard\Production\LiDAR\Surdex_deliveries\TX_Block 4_20180816\point_cloud\Swath

D:\00_Texas\QC\DPH_11_1_1\Individual_00174_GRID.jp2

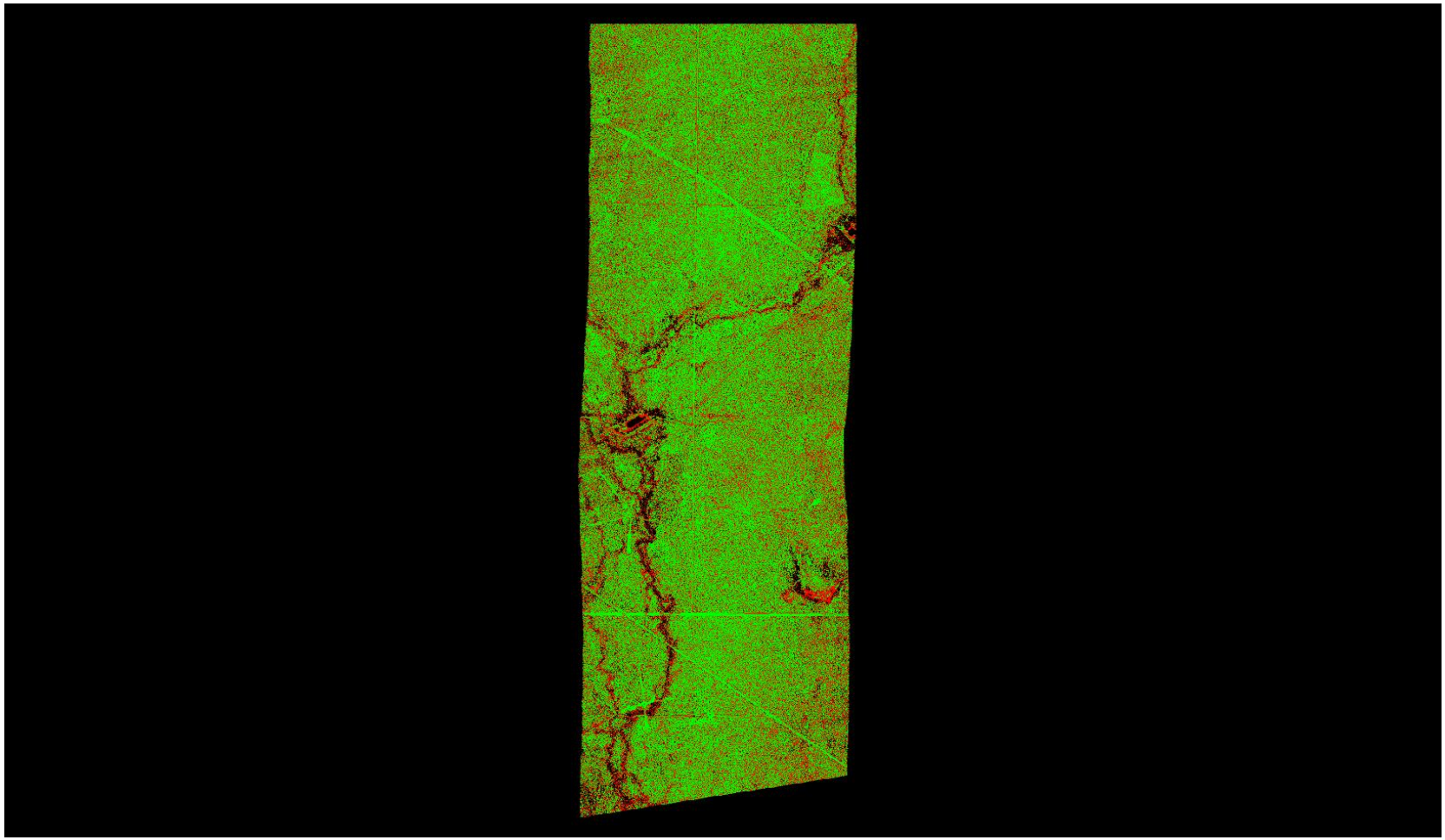

0	0.060	0.600 (Meter)
0	0.197	1.969 (Feet)

A maximum vertical separation cutoff has been applied to this graphic for the purpose of masking out disruptive features that do not show calibration issues between flight lines (e.g., trees, moving cars, etc.).

DPH-11.1.1 Report on Smooth Surface Repeatability (intraswath) - continued

Data Source - Y:\Mapping\Projects\65219783_TX_Lower_CO_San_Bernard\Production\LiDAR\Surdex_deliveries\TX_Block 4_20180816\point_cloud\Swath

D:\00_Texas\QC\DPH_11_1_1\Individual_00177_GRID.jp2



0	0.060	0.600 (Meter)
0	0.197	1.969 (Feet)

A maximum vertical separation cutoff has been applied to this graphic for the purpose of masking out disruptive features that do not show calibration issues between flight lines (e.g., trees, moving cars, etc.).

DPH-11.1.1 Report on Smooth Surface Repeatability (intraswath) - continued

Data Source - Y:\Mapping\Projects\65219783_TX_Lower_CO_San_Bernard\Production\LiDAR\Surdex_deliveries\TX_Block 4_20180816\point_cloud\Swath

D:\00_Texas\QC\DPH_11_1_1\Individual_00178_GRID.jp2



0	0.060	0.600 (Meter)
0	0.197	1.969 (Feet)

A maximum vertical separation cutoff has been applied to this graphic for the purpose of masking out disruptive features that do not show calibration issues between flight lines (e.g., trees, moving cars, etc.).

DPH-11.1.1 Report on Smooth Surface Repeatability (intraswath) - continued

Data Source - Y:\Mapping\Projects\65219783_TX_Lower_CO_San_Bernard\Production\LiDAR\Surdex_deliveries\TX_Block 4_20180816\point_cloud\Swath

D:\00_Texas\QC\DPH_11_1_1\Individual_00179_GRID.jp2



0	0.060	0.600 (Meter)
0	0.197	1.969 (Feet)

A maximum vertical separation cutoff has been applied to this graphic for the purpose of masking out disruptive features that do not show calibration issues between flight lines (e.g., trees, moving cars, etc.).

DPH-11.1.1 Report on Smooth Surface Repeatability (intraswath) - continued

Data Source - Y:\Mapping\Projects\65219783_TX_Lower_CO_San_Bernard\Production\LiDAR\Surdex_deliveries\TX_Block 4_20180816\point_cloud\Swath

D:\00_Texas\QC\DPH_11_1_1\Individual_00180_GRID.jp2



0	0.060	0.600 (Meter)
0	0.197	1.969 (Feet)

A maximum vertical separation cutoff has been applied to this graphic for the purpose of masking out disruptive features that do not show calibration issues between flight lines (e.g., trees, moving cars, etc.).

DPH-11.1.1 Report on Smooth Surface Repeatability (intraswath) - continued

Data Source - Y:\Mapping\Projects\65219783_TX_Lower_CO_San_Bernard\Production\LiDAR\Surdex_deliveries\TX_Block 4_20180816\point_cloud\Swath

D:\00_Texas\QC\DPH_11_1_1\Individual_00181_GRID.jp2

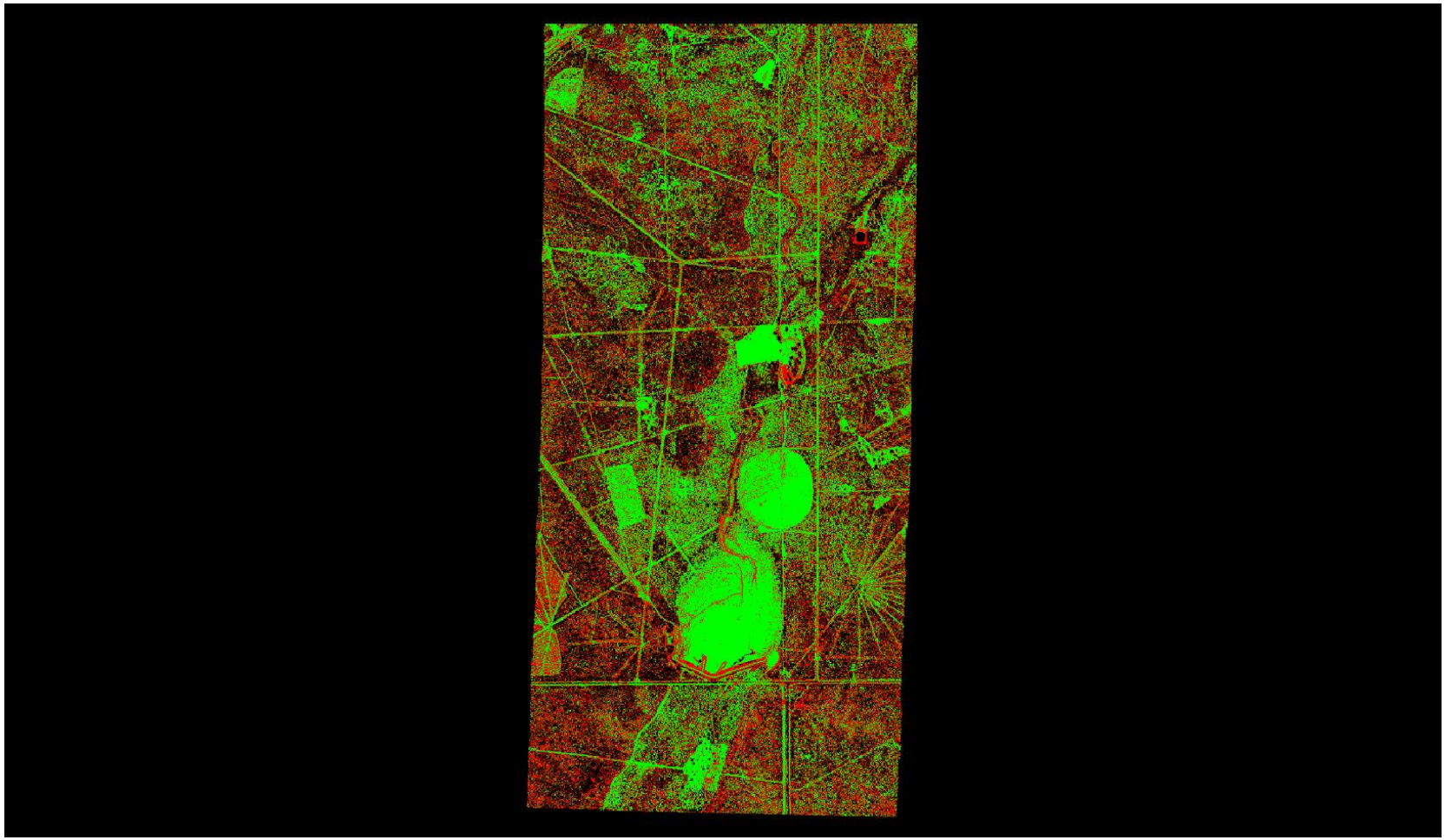

0	0.060	0.600 (Meter)
0	0.197	1.969 (Feet)

A maximum vertical separation cutoff has been applied to this graphic for the purpose of masking out disruptive features that do not show calibration issues between flight lines (e.g., trees, moving cars, etc.).

DPH-11.1.1 Report on Smooth Surface Repeatability (intraswath) - continued

Data Source - Y:\Mapping\Projects\65219783_TX_Lower_CO_San_Bernard\Production\LiDAR\Surdex_deliveries\TX_Block 4_20180816\point_cloud\Swath

D:\00_Texas\QC\DPH_11_1_1\Individual_00182_GRID.jp2

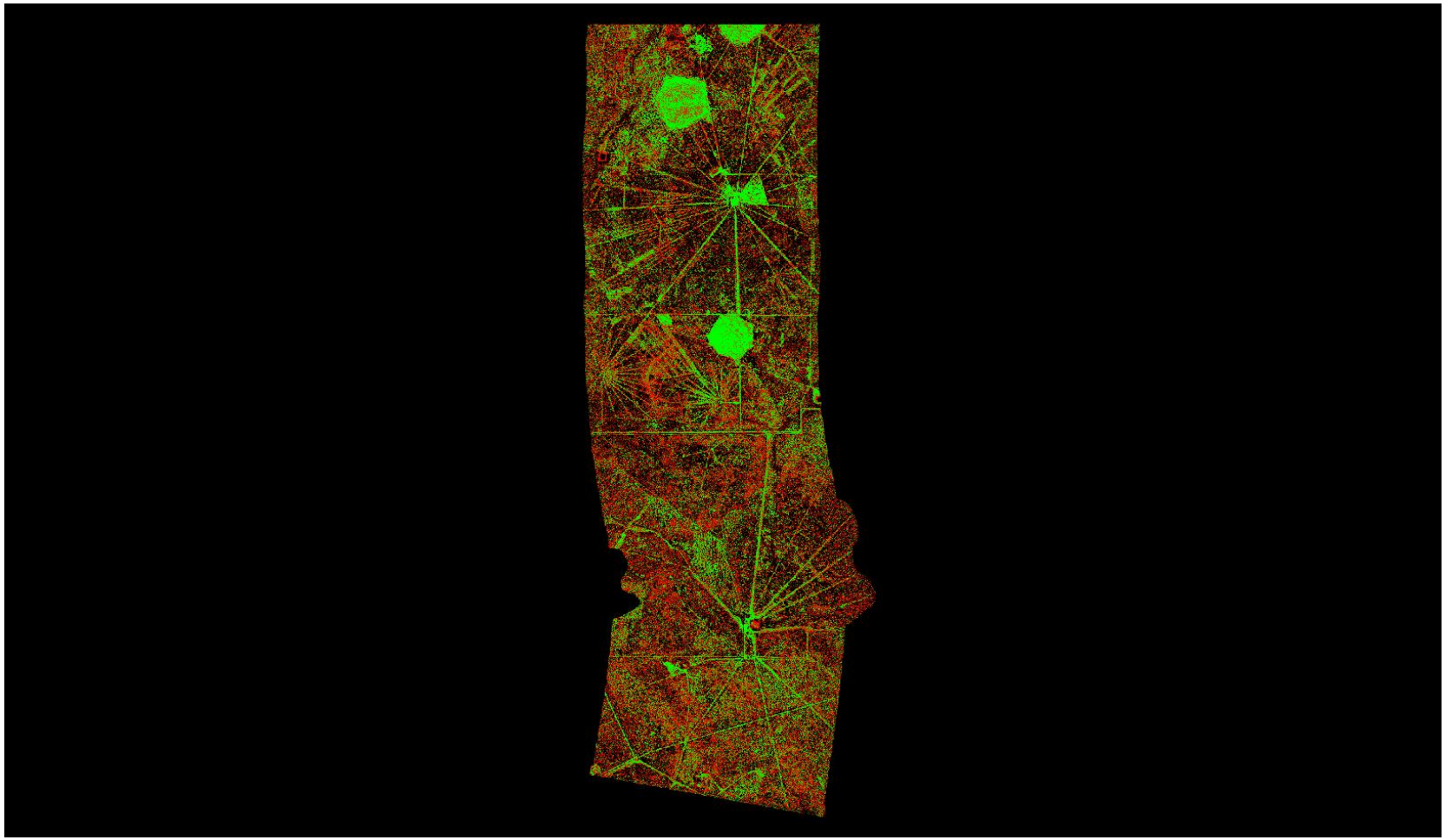

0	0.060	0.600 (Meter)
0	0.197	1.969 (Feet)

A maximum vertical separation cutoff has been applied to this graphic for the purpose of masking out disruptive features that do not show calibration issues between flight lines (e.g., trees, moving cars, etc.).

DPH-11.1.1 Report on Smooth Surface Repeatability (intraswath) - continued

Data Source - Y:\Mapping\Projects\65219783_TX_Lower_CO_San_Bernard\Production\LiDAR\Surdex_deliveries\TX_Block 4_20180816\point_cloud\Swath

D:\00_Texas\QC\DPH_11_1_1\Individual_00183_GRID.jp2



0	0.060	0.600 (Meter)
0	0.197	1.969 (Feet)

A maximum vertical separation cutoff has been applied to this graphic for the purpose of masking out disruptive features that do not show calibration issues between flight lines (e.g., trees, moving cars, etc.).

DPH-11.1.1 Report on Smooth Surface Repeatability (intraswath) - continued

Data Source - Y:\Mapping\Projects\65219783_TX_Lower_CO_San_Bernard\Production\LiDAR\Surdex_deliveries\TX_Block 4_20180816\point_cloud\Swath

D:\00_Texas\QC\DPH_11_1_1\Individual_00187_GRID.jp2



0	0.060	0.600 (Meter)
0	0.197	1.969 (Feet)

A maximum vertical separation cutoff has been applied to this graphic for the purpose of masking out disruptive features that do not show calibration issues between flight lines (e.g., trees, moving cars, etc.).

DPH-11.1.1 Report on Smooth Surface Repeatability (intraswath) - continued

Data Source - Y:\Mapping\Projects\65219783_TX_Lower_CO_San_Bernard\Production\LiDAR\Surdex_deliveries\TX_Block 4_20180816\point_cloud\Swath

D:\00_Texas\QC\DPH_11_1_1\Individual_00188_GRID.jp2

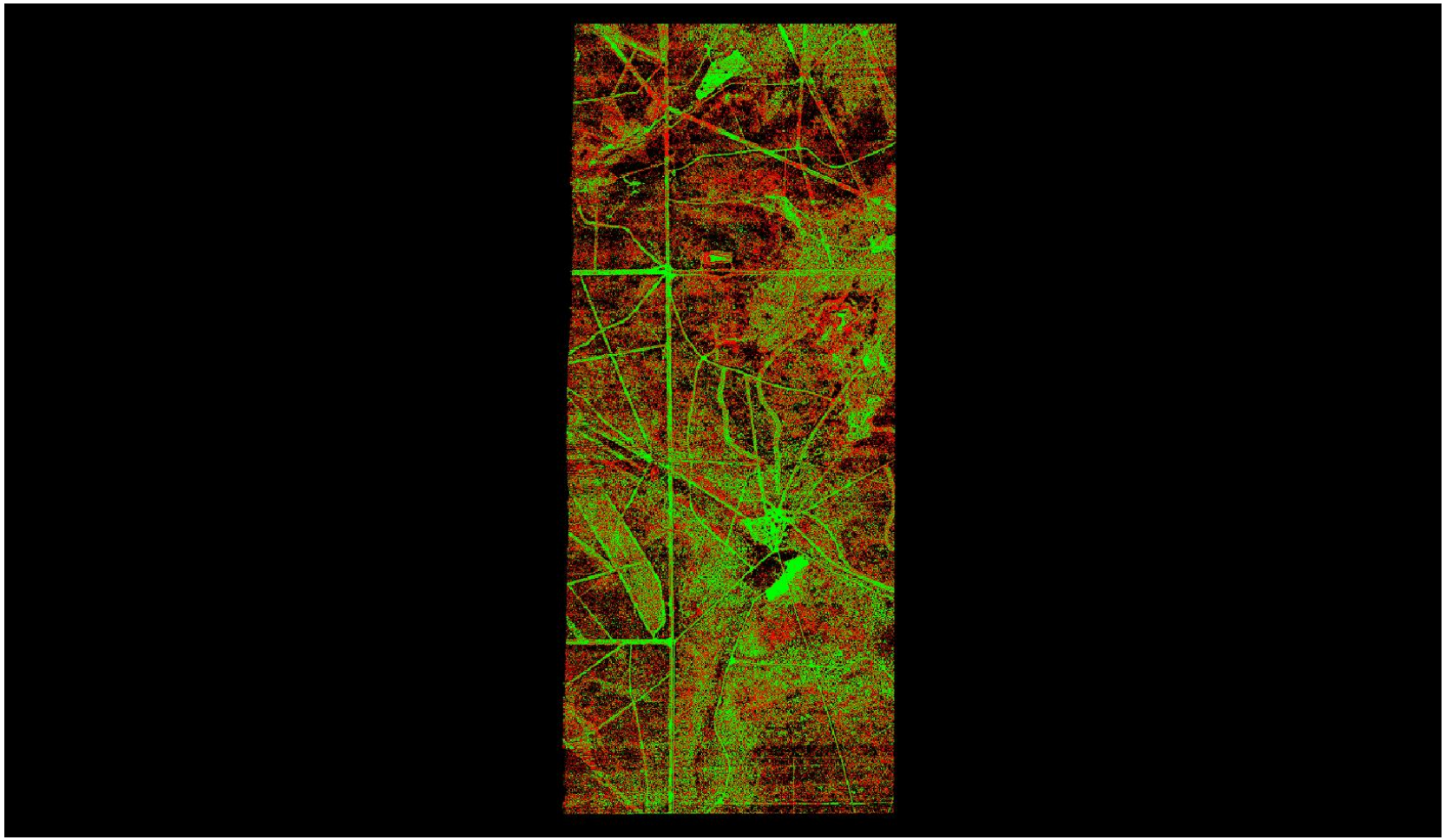

0	0.060	0.600 (Meter)
0	0.197	1.969 (Feet)

A maximum vertical separation cutoff has been applied to this graphic for the purpose of masking out disruptive features that do not show calibration issues between flight lines (e.g., trees, moving cars, etc.).

DPH-11.1.1 Report on Smooth Surface Repeatability (intraswath) - continued

Data Source - Y:\Mapping\Projects\65219783_TX_Lower_CO_San_Bernard\Production\LiDAR\Surdex_deliveries\TX_Block 4_20180816\point_cloud\Swath

D:\00_Texas\QC\DPH_11_1_1\Individual_00189_GRID.jp2

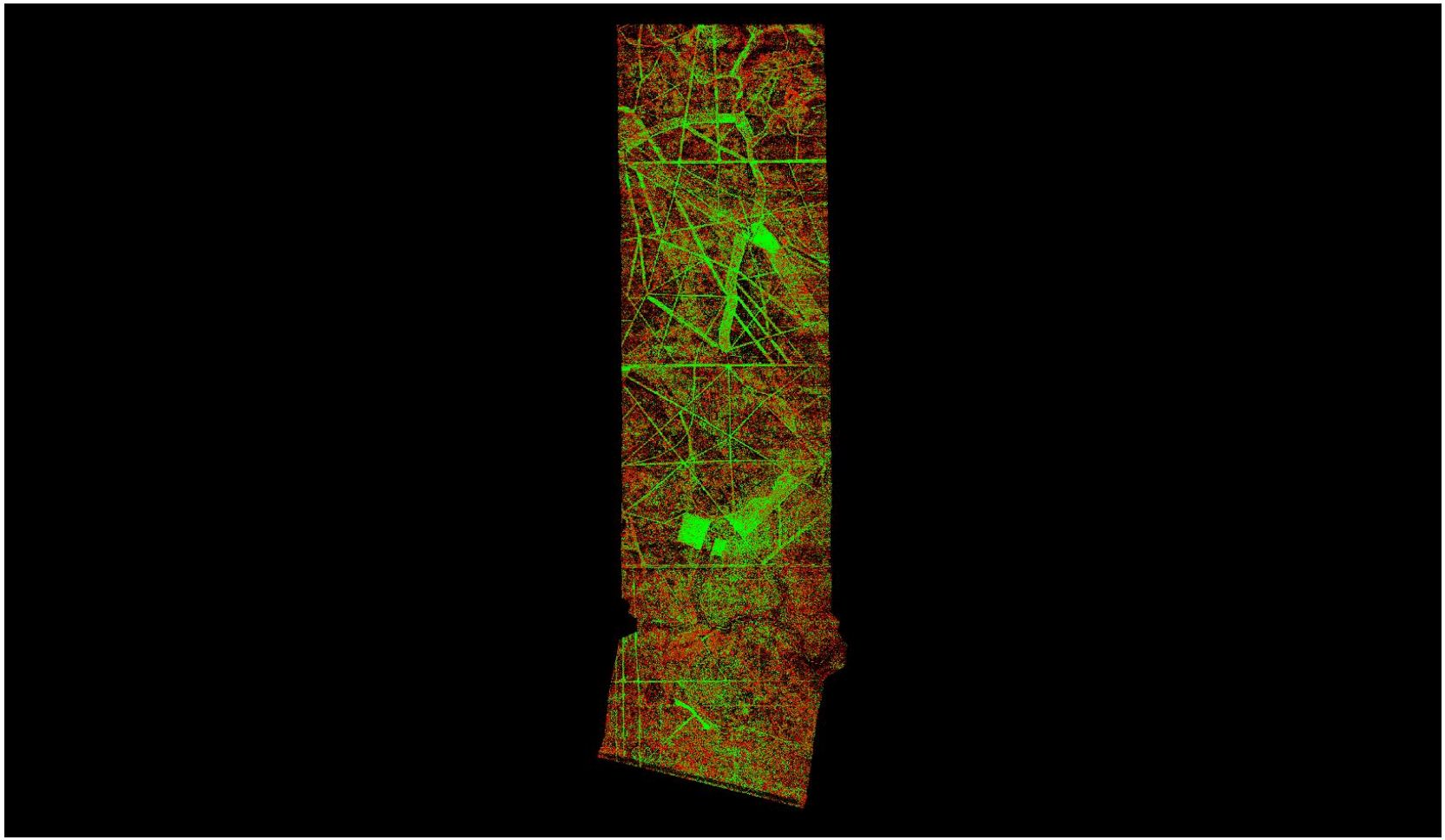

0	0.060	0.600 (Meter)
0	0.197	1.969 (Feet)

A maximum vertical separation cutoff has been applied to this graphic for the purpose of masking out disruptive features that do not show calibration issues between flight lines (e.g., trees, moving cars, etc.).

DPH-11.1.1 Report on Smooth Surface Repeatability (intraswath) - continued

Data Source - Y:\Mapping\Projects\65219783_TX_Lower_CO_San_Bernard\Production\LiDAR\Surdex_deliveries\TX_Block 4_20180816\point_cloud\Swath

D:\00_Texas\QC\DPH_11_1_1\Individual_00190_GRID.jp2



0	0.060	0.600 (Meter)
0	0.197	1.969 (Feet)

A maximum vertical separation cutoff has been applied to this graphic for the purpose of masking out disruptive features that do not show calibration issues between flight lines (e.g., trees, moving cars, etc.).

DPH-11.1.1 Report on Smooth Surface Repeatability (intraswath) - continued

Data Source - Y:\Mapping\Projects\65219783_TX_Lower_CO_San_Bernard\Production\LiDAR\Surdex_deliveries\TX_Block 4_20180816\point_cloud\Swath

D:\00_Texas\QC\DPH_11_1_1\Individual_00191_GRID.jp2



0	0.060	0.600 (Meter)
0	0.197	1.969 (Feet)

A maximum vertical separation cutoff has been applied to this graphic for the purpose of masking out disruptive features that do not show calibration issues between flight lines (e.g., trees, moving cars, etc.).

DPH-11.1.1 Report on Smooth Surface Repeatability (intraswath) - continued

Data Source - Y:\Mapping\Projects\65219783_TX_Lower_CO_San_Bernard\Production\LiDAR\Surdex_deliveries\TX_Block 4_20180816\point_cloud\Swath

D:\00_Texas\QC\DPH_11_1_1\Individual_00287_GRID.jp2



A maximum vertical separation cutoff has been applied to this graphic for the purpose of masking out disruptive features that do not show calibration issues between flight lines (e.g., trees, moving cars, etc.).

DPH-11.1.1 Report on Smooth Surface Repeatability (intraswath) - continued

Data Source - Y:\Mapping\Projects\65219783_TX_Lower_CO_San_Bernard\Production\LiDAR\Surdex_deliveries\TX_Block 4_20180816\point_cloud\Swath

D:\00_Texas\QC\DPH_11_1_1\Individual_00288_GRID.jp2



0	0.060	0.600 (Meter)
0	0.197	1.969 (Feet)

A maximum vertical separation cutoff has been applied to this graphic for the purpose of masking out disruptive features that do not show calibration issues between flight lines (e.g., trees, moving cars, etc.).

DPH-11.1.1 Report on Smooth Surface Repeatability (intraswath) - continued

Data Source - Y:\Mapping\Projects\65219783_TX_Lower_CO_San_Bernard\Production\LiDAR\Surdex_deliveries\TX_Block 4_20180816\point_cloud\Swath

D:\00_Texas\QC\DPH_11_1_1\Individual_00289_GRID.jp2

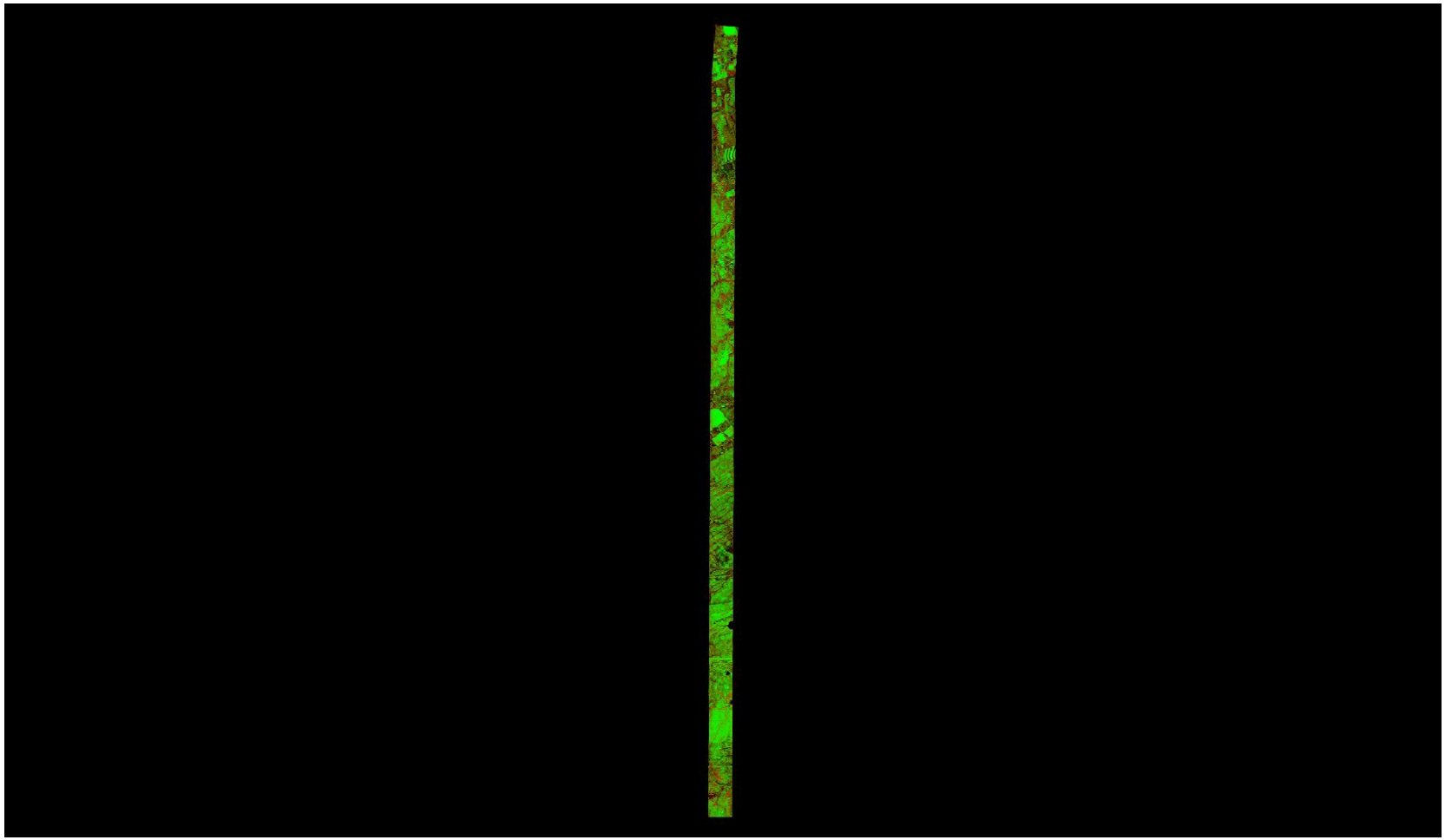

0	0.060	0.600 (Meter)
0	0.197	1.969 (Feet)

A maximum vertical separation cutoff has been applied to this graphic for the purpose of masking out disruptive features that do not show calibration issues between flight lines (e.g., trees, moving cars, etc.).

DPH-11.1.1 Report on Smooth Surface Repeatability (intraswath) - continued

Data Source - Y:\Mapping\Projects\65219783_TX_Lower_CO_San_Bernard\Production\LiDAR\Surdex_deliveries\TX_Block 4_20180816\point_cloud\Swath

D:\00_Texas\QC\DPH_11_1_1\Individual_00290_GRID.jp2

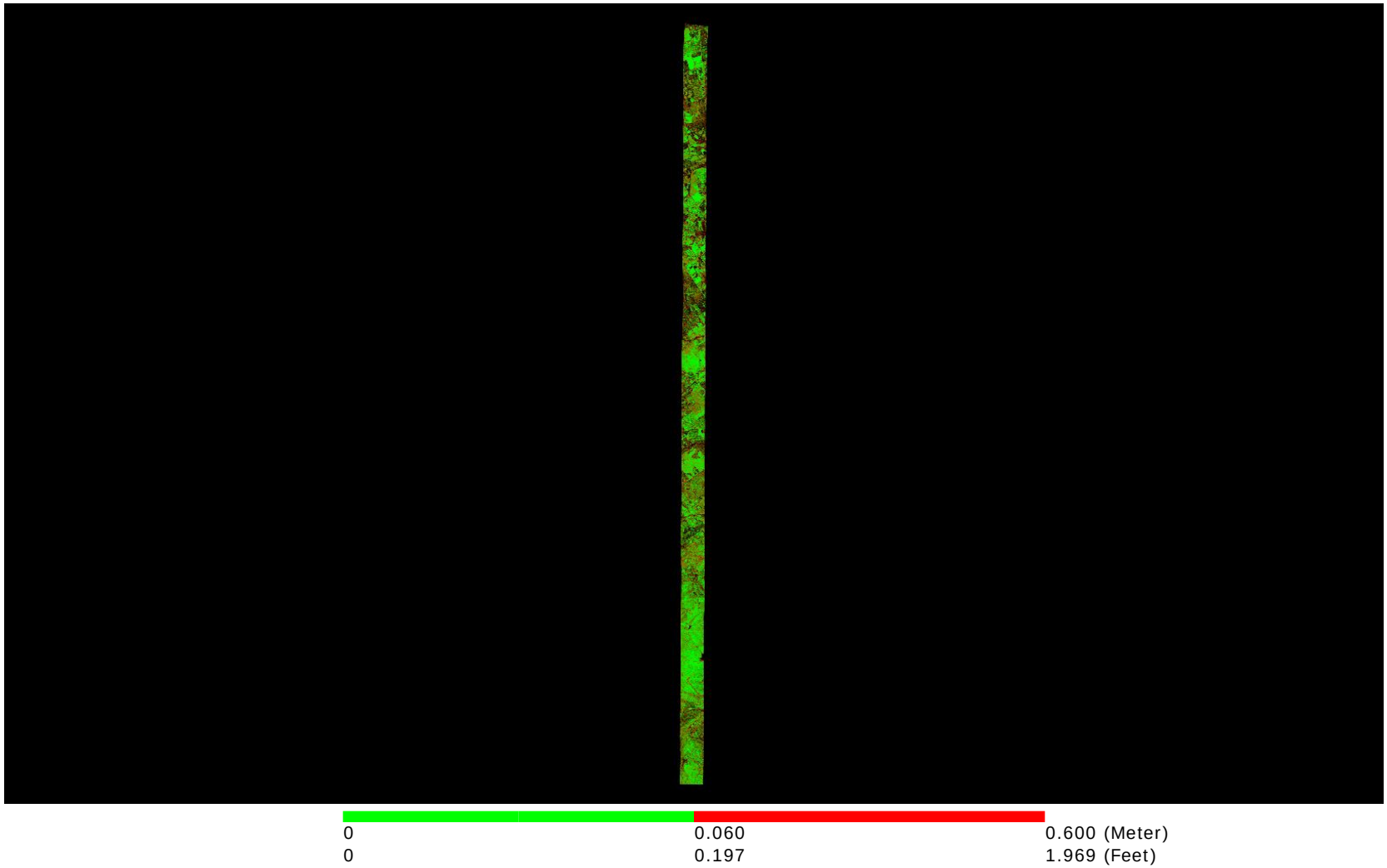

A maximum vertical separation cutoff has been applied to this graphic for the purpose of masking out disruptive features that do not show calibration issues between flight lines (e.g., trees, moving cars, etc.).

DPH-11.1.1 Report on Smooth Surface Repeatability (intraswath) - continued

Data Source - Y:\Mapping\Projects\65219783_TX_Lower_CO_San_Bernard\Production\LiDAR\Surdex_deliveries\TX_Block 4_20180816\point_cloud\Swath

D:\00_Texas\QC\DPH_11_1_1\Individual_00291_GRID.jp2



A maximum vertical separation cutoff has been applied to this graphic for the purpose of masking out disruptive features that do not show calibration issues between flight lines (e.g., trees, moving cars, etc.).

DPH-11.1.1 Report on Smooth Surface Repeatability (intraswath) - continued

Data Source - Y:\Mapping\Projects\65219783_TX_Lower_CO_San_Bernard\Production\LiDAR\Surdex_deliveries\TX_Block 4_20180816\point_cloud\Swath

D:\00_Texas\QC\DPH_11_1_1\Individual_00292_GRID.jp2



A maximum vertical separation cutoff has been applied to this graphic for the purpose of masking out disruptive features that do not show calibration issues between flight lines (e.g., trees, moving cars, etc.).

DPH-11.1.1 Report on Smooth Surface Repeatability (intraswath) - continued

Data Source - Y:\Mapping\Projects\65219783_TX_Lower_CO_San_Bernard\Production\LiDAR\Surdex_deliveries\TX_Block 4_20180816\point_cloud\Swath

D:\00_Texas\QC\DPH_11_1_1\Individual_00293_GRID.jp2



0	0.060	0.600 (Meter)
0	0.197	1.969 (Feet)

A maximum vertical separation cutoff has been applied to this graphic for the purpose of masking out disruptive features that do not show calibration issues between flight lines (e.g., trees, moving cars, etc.).

DPH-11.1.1 Report on Smooth Surface Repeatability (intraswath) - continued

Data Source - Y:\Mapping\Projects\65219783_TX_Lower_CO_San_Bernard\Production\LiDAR\Surdex_deliveries\TX_Block 4_20180816\point_cloud\Swath

D:\00_Texas\QC\DPH_11_1_1\Individual_00294_GRID.jp2

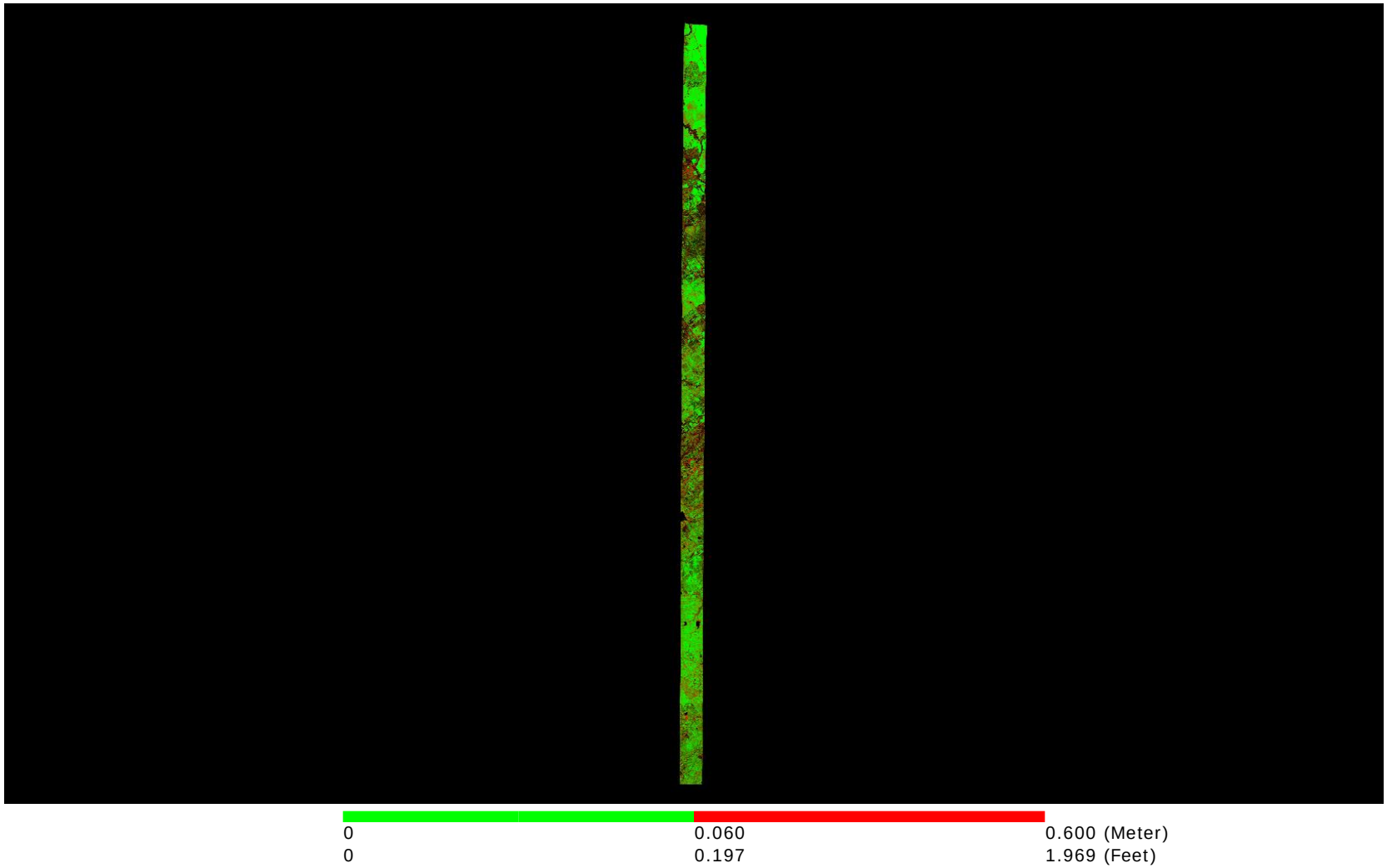

A maximum vertical separation cutoff has been applied to this graphic for the purpose of masking out disruptive features that do not show calibration issues between flight lines (e.g., trees, moving cars, etc.).

DPH-11.1.1 Report on Smooth Surface Repeatability (intraswath) - continued

Data Source - Y:\Mapping\Projects\65219783_TX_Lower_CO_San_Bernard\Production\LiDAR\Surdex_deliveries\TX_Block 4_20180816\point_cloud\Swath

D:\00_Texas\QC\DPH_11_1_1\Individual_00295_GRID.jp2

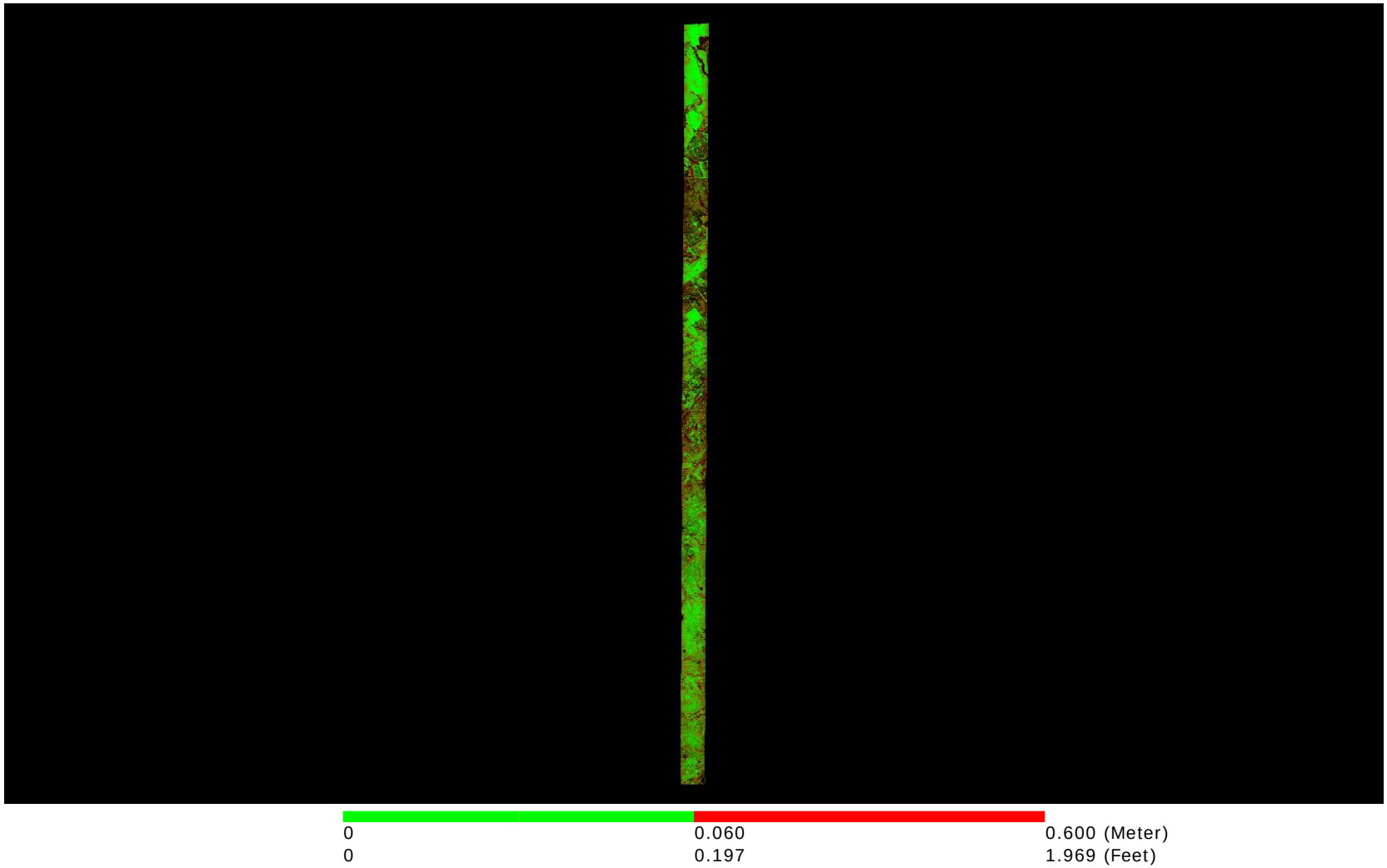

A maximum vertical separation cutoff has been applied to this graphic for the purpose of masking out disruptive features that do not show calibration issues between flight lines (e.g., trees, moving cars, etc.).

DPH-11.1.1 Report on Smooth Surface Repeatability (intraswath) - continued

Data Source - Y:\Mapping\Projects\65219783_TX_Lower_CO_San_Bernard\Production\LiDAR\Surdex_deliveries\TX_Block 4_20180816\point_cloud\Swath

D:\00_Texas\QC\DPH_11_1_1\Individual_00296_GRID.jp2



0	0.060	0.600 (Meter)
0	0.197	1.969 (Feet)

A maximum vertical separation cutoff has been applied to this graphic for the purpose of masking out disruptive features that do not show calibration issues between flight lines (e.g., trees, moving cars, etc.).

DPH-11.1.1 Report on Smooth Surface Repeatability (intraswath) - continued

Data Source - Y:\Mapping\Projects\65219783_TX_Lower_CO_San_Bernard\Production\LiDAR\Surdex_deliveries\TX_Block 4_20180816\point_cloud\Swath

D:\00_Texas\QC\DPH_11_1_1\Individual_00297_GRID.jp2

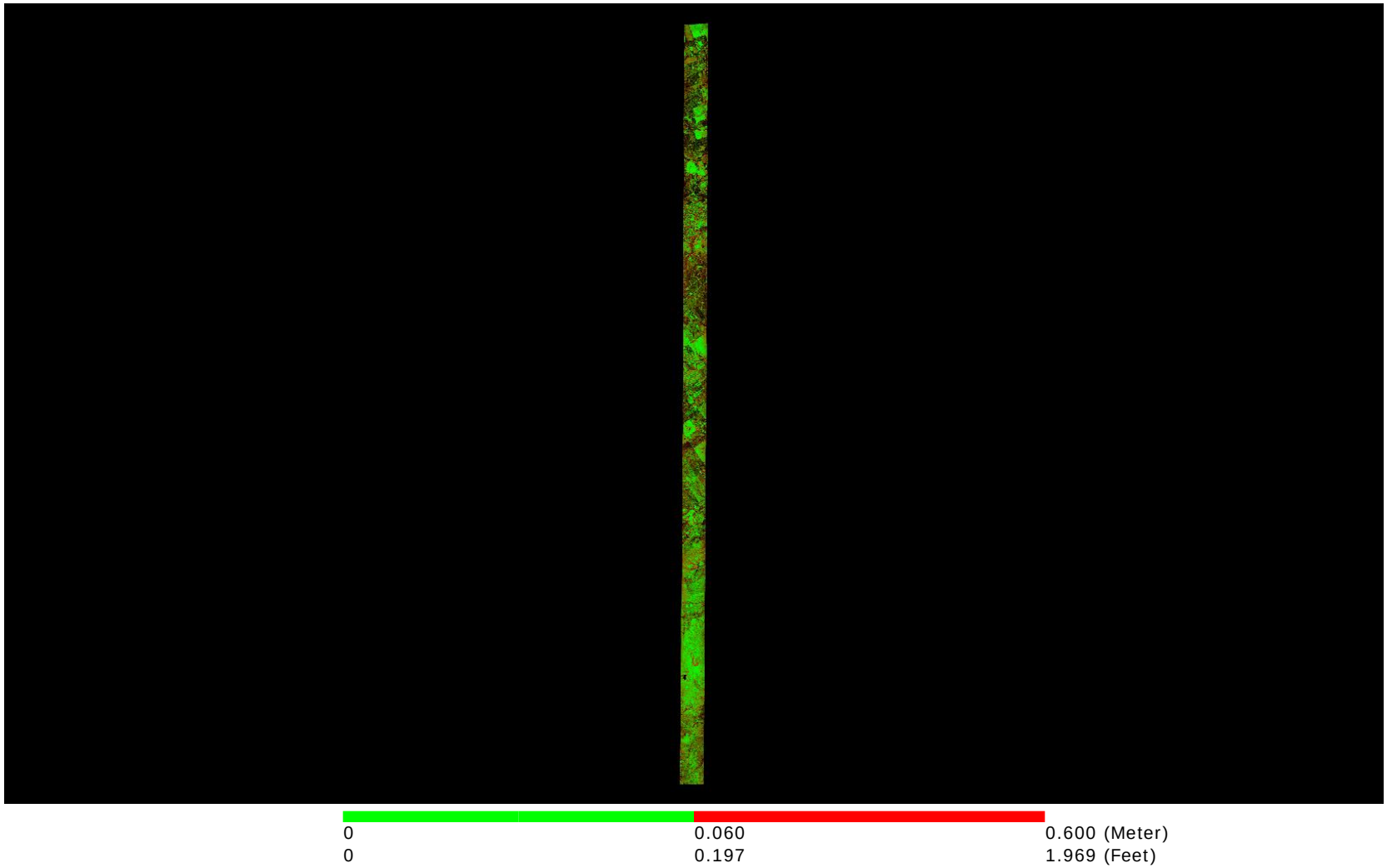

A maximum vertical separation cutoff has been applied to this graphic for the purpose of masking out disruptive features that do not show calibration issues between flight lines (e.g., trees, moving cars, etc.).

DPH-11.1.1 Report on Smooth Surface Repeatability (intraswath) - continued

Data Source - Y:\Mapping\Projects\65219783_TX_Lower_CO_San_Bernard\Production\LiDAR\Surdex_deliveries\TX_Block 4_20180816\point_cloud\Swath

D:\00_Texas\QC\DPH_11_1_1\Individual_00298_GRID.jp2

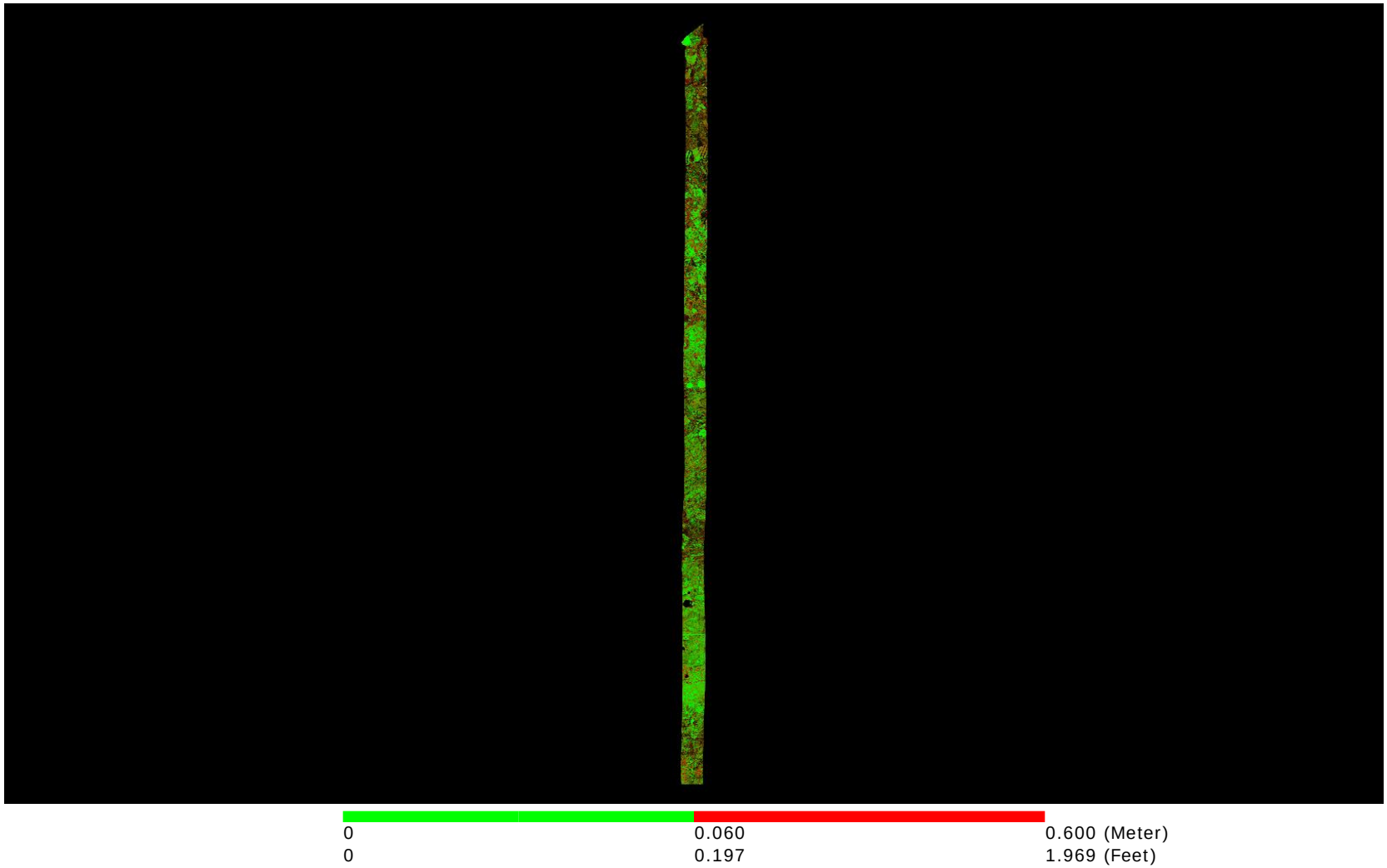

A maximum vertical separation cutoff has been applied to this graphic for the purpose of masking out disruptive features that do not show calibration issues between flight lines (e.g., trees, moving cars, etc.).

DPH-11.1.1 Report on Smooth Surface Repeatability (intraswath) - continued

Data Source - Y:\Mapping\Projects\65219783_TX_Lower_CO_San_Bernard\Production\LiDAR\Surdex_deliveries\TX_Block 4_20180816\point_cloud\Swath

D:\00_Texas\QC\DPH_11_1_1\Individual_00299_GRID.jp2



0	0.060	0.600 (Meter)
0	0.197	1.969 (Feet)

A maximum vertical separation cutoff has been applied to this graphic for the purpose of masking out disruptive features that do not show calibration issues between flight lines (e.g., trees, moving cars, etc.).

DPH-11.1.1 Report on Smooth Surface Repeatability (intraswath) - continued

Data Source - Y:\Mapping\Projects\65219783_TX_Lower_CO_San_Bernard\Production\LiDAR\Surdex_deliveries\TX_Block 4_20180816\point_cloud\Swath

D:\00_Texas\QC\DPH_11_1_1\Individual_00300_GRID.jp2



0	0.060	0.600 (Meter)
0	0.197	1.969 (Feet)

A maximum vertical separation cutoff has been applied to this graphic for the purpose of masking out disruptive features that do not show calibration issues between flight lines (e.g., trees, moving cars, etc.).

DPH-11.1.1 Report on Smooth Surface Repeatability (intraswath) - continued

Data Source - Y:\Mapping\Projects\65219783_TX_Lower_CO_San_Bernard\Production\LiDAR\Surdex_deliveries\TX_Block 4_20180816\point_cloud\Swath

D:\00_Texas\QC\DPH_11_1_1\Individual_00301_GRID.jp2



0	0.060	0.600 (Meter)
0	0.197	1.969 (Feet)

A maximum vertical separation cutoff has been applied to this graphic for the purpose of masking out disruptive features that do not show calibration issues between flight lines (e.g., trees, moving cars, etc.).

DPH-11.1.1 Report on Smooth Surface Repeatability (intraswath) - continued

Data Source - Y:\Mapping\Projects\65219783_TX_Lower_CO_San_Bernard\Production\LiDAR\Surdex_deliveries\TX_Block 4_20180816\point_cloud\Swath

D:\00_Texas\QC\DPH_11_1_1\Individual_00302_GRID.jp2

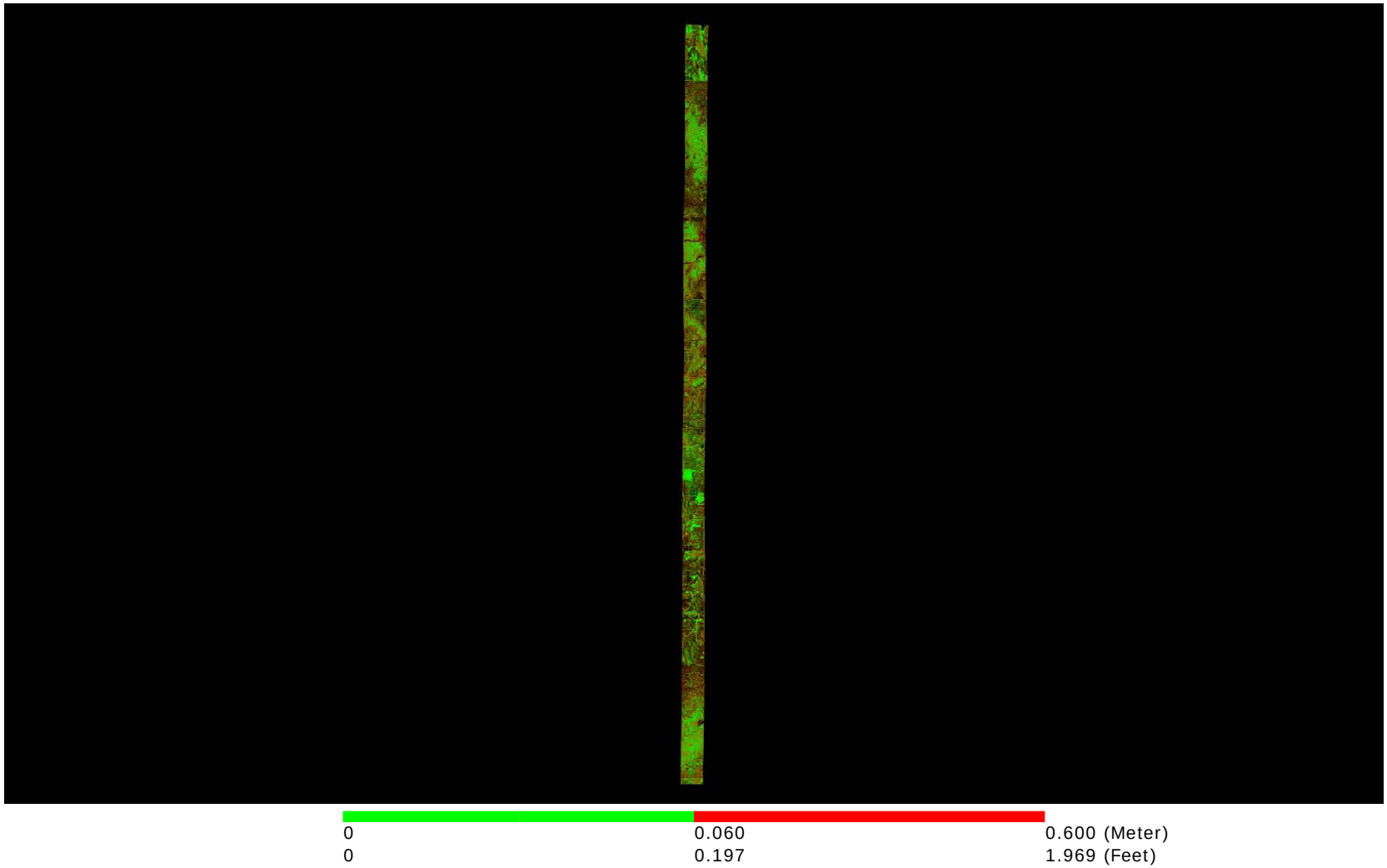

A maximum vertical separation cutoff has been applied to this graphic for the purpose of masking out disruptive features that do not show calibration issues between flight lines (e.g., trees, moving cars, etc.).

DPH-11.1.1 Report on Smooth Surface Repeatability (intraswath) - continued

Data Source - Y:\Mapping\Projects\65219783_TX_Lower_CO_San_Bernard\Production\LiDAR\Surdex_deliveries\TX_Block 4_20180816\point_cloud\Swath

D:\00_Texas\QC\DPH_11_1_1\Individual_00303_GRID.jp2

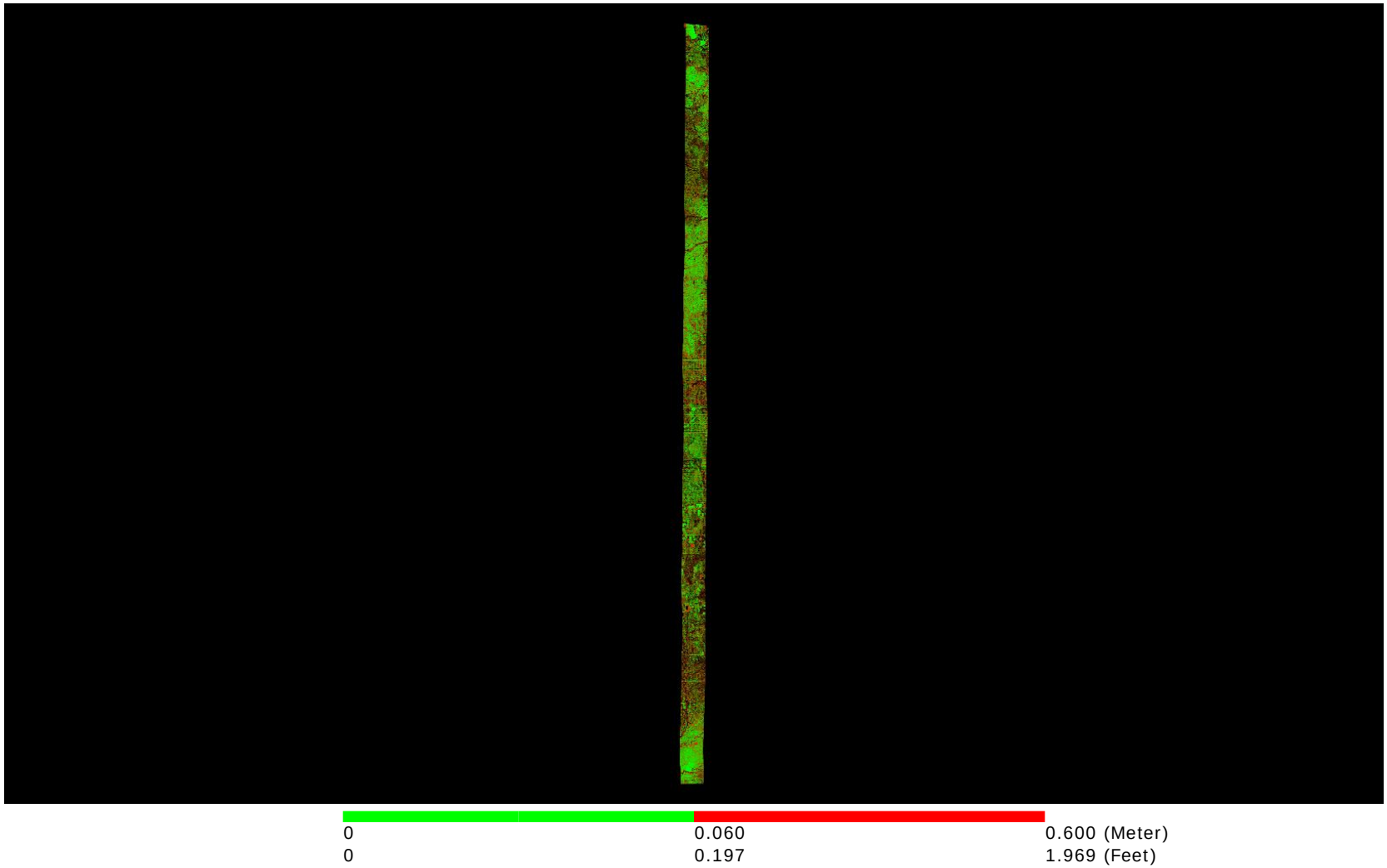

A maximum vertical separation cutoff has been applied to this graphic for the purpose of masking out disruptive features that do not show calibration issues between flight lines (e.g., trees, moving cars, etc.).

DPH-11.1.1 Report on Smooth Surface Repeatability (intraswath) - continued

Data Source - Y:\Mapping\Projects\65219783_TX_Lower_CO_San_Bernard\Production\LiDAR\Surdex_deliveries\TX_Block 4_20180816\point_cloud\Swath

D:\00_Texas\QC\DPH_11_1_1\Individual_00304_GRID.jp2

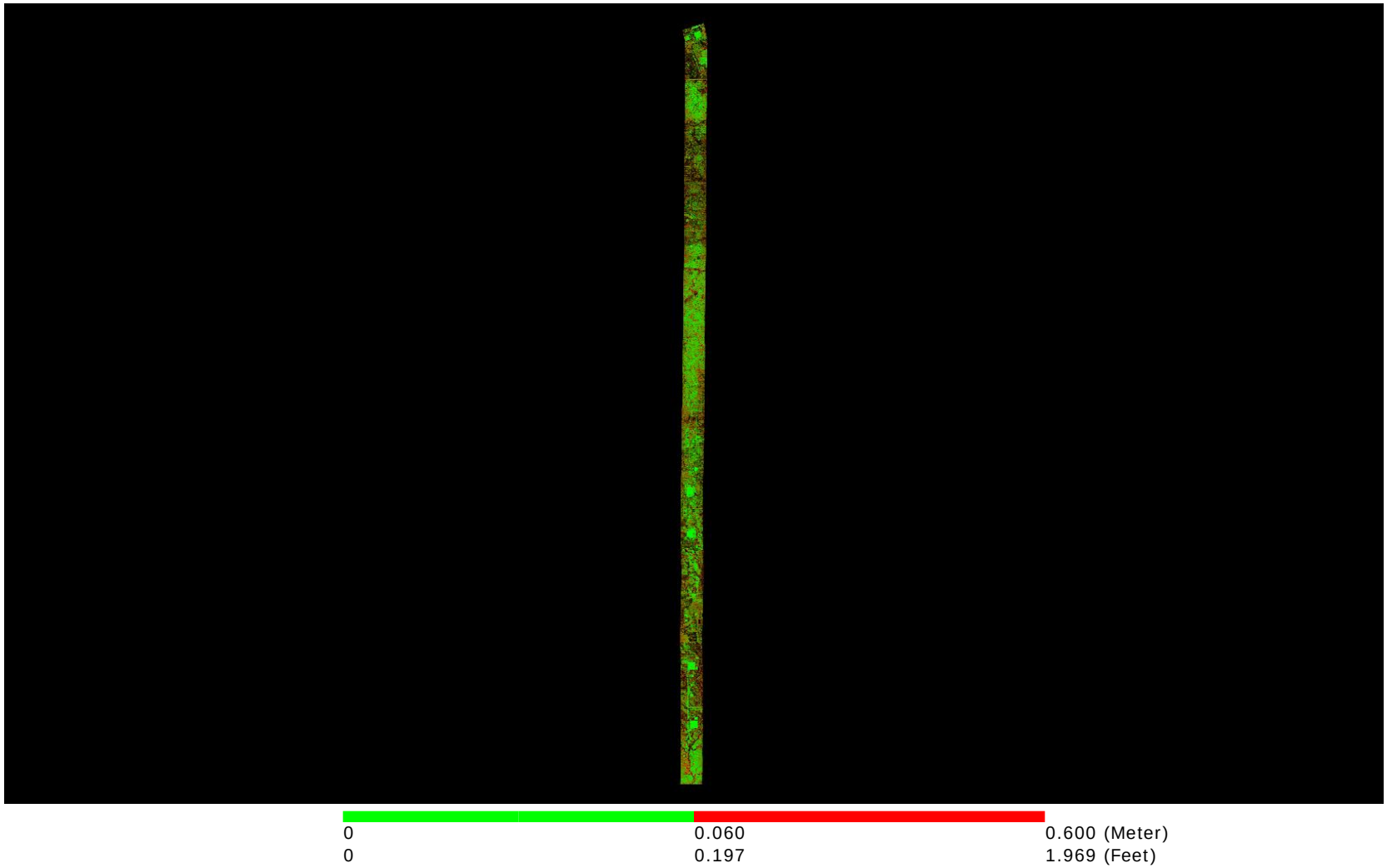

A maximum vertical separation cutoff has been applied to this graphic for the purpose of masking out disruptive features that do not show calibration issues between flight lines (e.g., trees, moving cars, etc.).

DPH-11.1.1 Report on Smooth Surface Repeatability (intraswath) - continued

Data Source - Y:\Mapping\Projects\65219783_TX_Lower_CO_San_Bernard\Production\LiDAR\Surdex_deliveries\TX_Block 4_20180816\point_cloud\Swath

D:\00_Texas\QC\DPH_11_1_1\Individual_00305_GRID.jp2



0	0.060	0.600 (Meter)
0	0.197	1.969 (Feet)

A maximum vertical separation cutoff has been applied to this graphic for the purpose of masking out disruptive features that do not show calibration issues between flight lines (e.g., trees, moving cars, etc.).

DPH-11.1.1 Report on Smooth Surface Repeatability (intraswath) - continued

Data Source - Y:\Mapping\Projects\65219783_TX_Lower_CO_San_Bernard\Production\LiDAR\Surdex_deliveries\TX_Block 4_20180816\point_cloud\Swath

D:\00_Texas\QC\DPH_11_1_1\Individual_00307_GRID.jp2



0	0.060	0.600 (Meter)
0	0.197	1.969 (Feet)

A maximum vertical separation cutoff has been applied to this graphic for the purpose of masking out disruptive features that do not show calibration issues between flight lines (e.g., trees, moving cars, etc.).

DPH-11.1.1 Report on Smooth Surface Repeatability (intraswath) - continued

Data Source - Y:\Mapping\Projects\65219783_TX_Lower_CO_San_Bernard\Production\LiDAR\Surdex_deliveries\TX_Block 4_20180816\point_cloud\Swath

D:\00_Texas\QC\DPH_11_1_1\Individual_00309_GRID.jp2

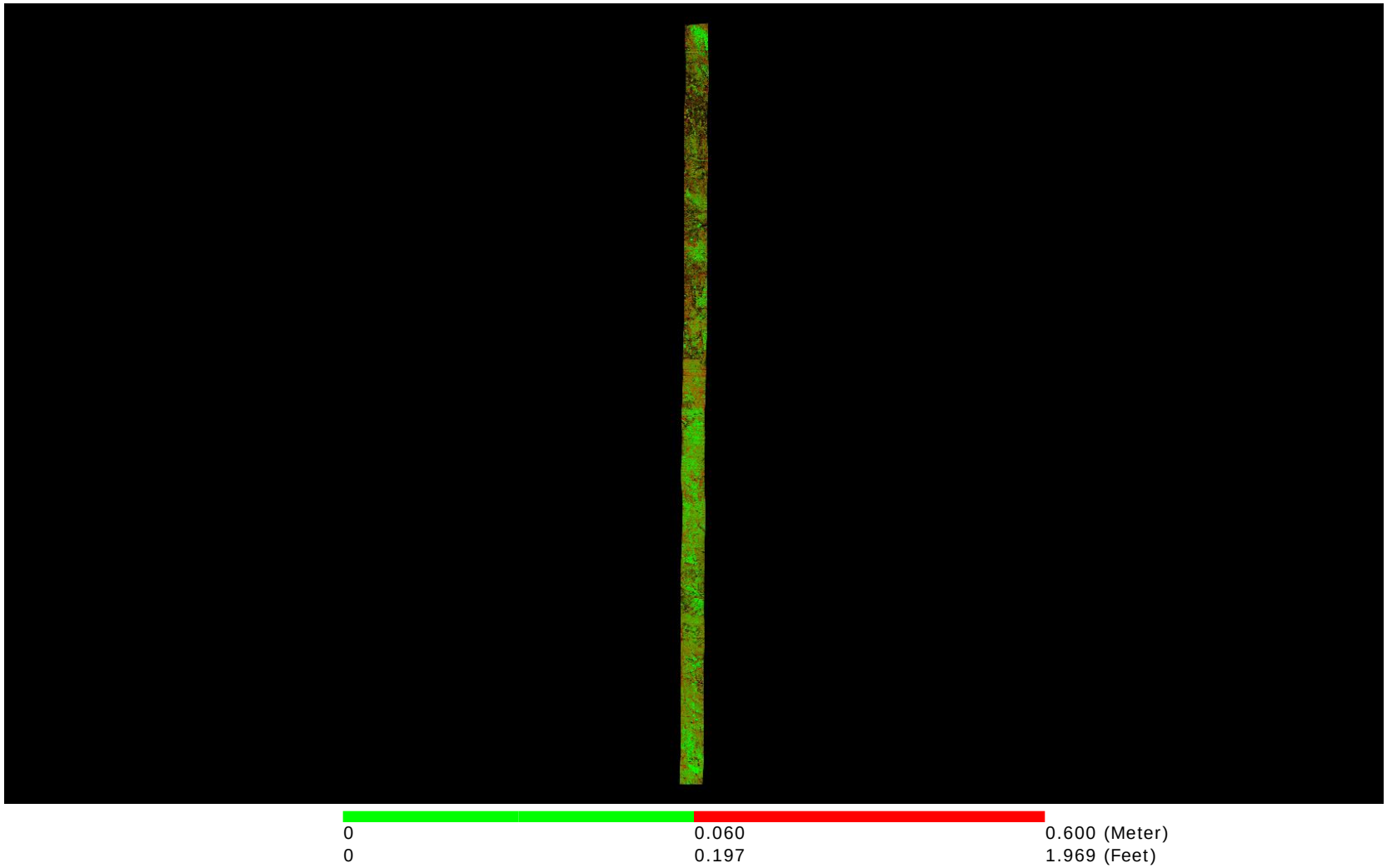

A maximum vertical separation cutoff has been applied to this graphic for the purpose of masking out disruptive features that do not show calibration issues between flight lines (e.g., trees, moving cars, etc.).

DPH-11.1.1 Report on Smooth Surface Repeatability (intraswath) - continued

Data Source - Y:\Mapping\Projects\65219783_TX_Lower_CO_San_Bernard\Production\LiDAR\Surdex_deliveries\TX_Block 4_20180816\point_cloud\Swath

D:\00_Texas\QC\DPH_11_1_1\Individual_00310_GRID.jp2



A maximum vertical separation cutoff has been applied to this graphic for the purpose of masking out disruptive features that do not show calibration issues between flight lines (e.g., trees, moving cars, etc.).

DPH-11.1.1 Report on Smooth Surface Repeatability (intraswath) - continued

Data Source - Y:\Mapping\Projects\65219783_TX_Lower_CO_San_Bernard\Production\LiDAR\Surdex_deliveries\TX_Block 4_20180816\point_cloud\Swath

D:\00_Texas\QC\DPH_11_1_1\Individual_00311_GRID.jp2

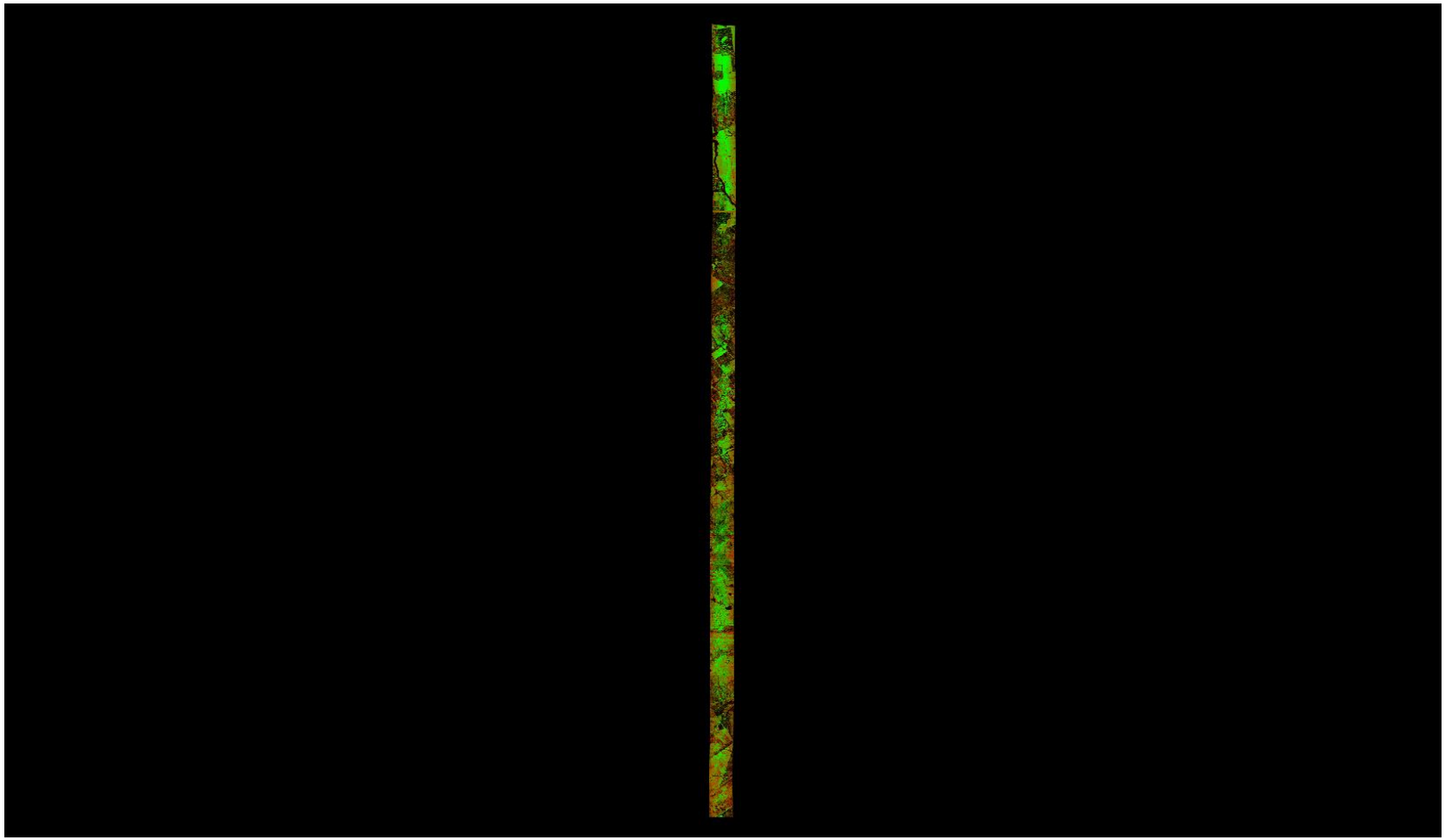

0	0.060	0.600 (Meter)
0	0.197	1.969 (Feet)

A maximum vertical separation cutoff has been applied to this graphic for the purpose of masking out disruptive features that do not show calibration issues between flight lines (e.g., trees, moving cars, etc.).

DPH-11.1.1 Report on Smooth Surface Repeatability (intraswath) - continued

Data Source - Y:\Mapping\Projects\65219783_TX_Lower_CO_San_Bernard\Production\LiDAR\Surdex_deliveries\TX_Block 4_20180816\point_cloud\Swath

D:\00_Texas\QC\DPH_11_1_1\Individual_00312_GRID.jp2



0	0.060	0.600 (Meter)
0	0.197	1.969 (Feet)

A maximum vertical separation cutoff has been applied to this graphic for the purpose of masking out disruptive features that do not show calibration issues between flight lines (e.g., trees, moving cars, etc.).

DPH-11.1.1 Report on Smooth Surface Repeatability (intraswath) - continued

Data Source - Y:\Mapping\Projects\65219783_TX_Lower_CO_San_Bernard\Production\LiDAR\Surdex_deliveries\TX_Block 4_20180816\point_cloud\Swath

D:\00_Texas\QC\DPH_11_1_1\Individual_00313_GRID.jp2



A maximum vertical separation cutoff has been applied to this graphic for the purpose of masking out disruptive features that do not show calibration issues between flight lines (e.g., trees, moving cars, etc.).

DPH-11.1.1 Report on Smooth Surface Repeatability (intraswath) - continued

Data Source - Y:\Mapping\Projects\65219783_TX_Lower_CO_San_Bernard\Production\LiDAR\Surdex_deliveries\TX_Block 4_20180816\point_cloud\Swath

D:\00_Texas\QC\DPH_11_1_1\Individual_00314_GRID.jp2



0	0.060	0.600 (Meter)
0	0.197	1.969 (Feet)

A maximum vertical separation cutoff has been applied to this graphic for the purpose of masking out disruptive features that do not show calibration issues between flight lines (e.g., trees, moving cars, etc.).

DPH-11.1.1 Report on Smooth Surface Repeatability (intraswath) - continued

Data Source - Y:\Mapping\Projects\65219783_TX_Lower_CO_San_Bernard\Production\LiDAR\Surdex_deliveries\TX_Block 4_20180816\point_cloud\Swath

D:\00_Texas\QC\DPH_11_1_1\Individual_00315_GRID.jp2



A maximum vertical separation cutoff has been applied to this graphic for the purpose of masking out disruptive features that do not show calibration issues between flight lines (e.g., trees, moving cars, etc.).

DPH-11.1.1 Report on Smooth Surface Repeatability (intraswath) - continued

Data Source - Y:\Mapping\Projects\65219783_TX_Lower_CO_San_Bernard\Production\LiDAR\Surdex_deliveries\TX_Block 4_20180816\point_cloud\Swath

D:\00_Texas\QC\DPH_11_1_1\Individual_00316_GRID.jp2



0	0.060	0.600 (Meter)
0	0.197	1.969 (Feet)

A maximum vertical separation cutoff has been applied to this graphic for the purpose of masking out disruptive features that do not show calibration issues between flight lines (e.g., trees, moving cars, etc.).

DPH-11.1.1 Report on Smooth Surface Repeatability (intraswath) - continued

Data Source - Y:\Mapping\Projects\65219783_TX_Lower_CO_San_Bernard\Production\LiDAR\Surdex_deliveries\TX_Block 4_20180816\point_cloud\Swath

D:\00_Texas\QC\DPH_11_1_1\Individual_00317_GRID.jp2

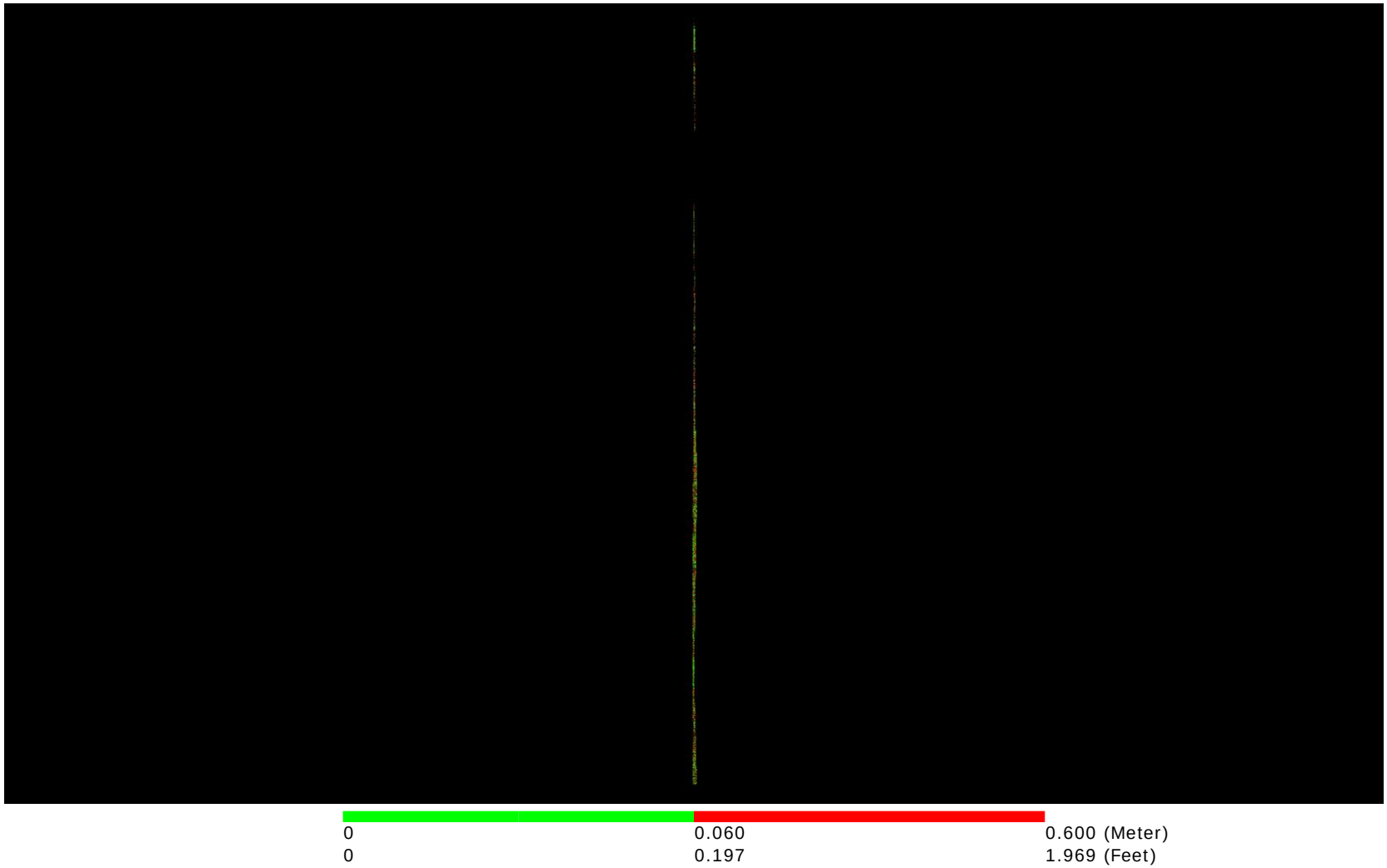

A maximum vertical separation cutoff has been applied to this graphic for the purpose of masking out disruptive features that do not show calibration issues between flight lines (e.g., trees, moving cars, etc.).

DPH-11.1.1 Report on Smooth Surface Repeatability (intraswath) - continued

Data Source - Y:\Mapping\Projects\65219783_TX_Lower_CO_San_Bernard\Production\LiDAR\Surdex_deliveries\TX_Block 4_20180816\point_cloud\Swath

D:\00_Texas\QC\DPH_11_1_1\Individual_00318_GRID.jp2



A maximum vertical separation cutoff has been applied to this graphic for the purpose of masking out disruptive features that do not show calibration issues between flight lines (e.g., trees, moving cars, etc.).

DPH-11.1.1 Report on Smooth Surface Repeatability (intraswath) - continued

Data Source - Y:\Mapping\Projects\65219783_TX_Lower_CO_San_Bernard\Production\LiDAR\Surdex_deliveries\TX_Block 4_20180816\point_cloud\Swath

D:\00_Texas\QC\DPH_11_1_1\Individual_00319_GRID.jp2



0	0.060	0.600 (Meter)
0	0.197	1.969 (Feet)

A maximum vertical separation cutoff has been applied to this graphic for the purpose of masking out disruptive features that do not show calibration issues between flight lines (e.g., trees, moving cars, etc.).

DPH-11.1.1 Report on Smooth Surface Repeatability (intraswath) - continued

Data Source - Y:\Mapping\Projects\65219783_TX_Lower_CO_San_Bernard\Production\LiDAR\Surdex_deliveries\TX_Block 4_20180816\point_cloud\Swath

D:\00_Texas\QC\DPH_11_1_1\Individual_00320_GRID.jp2



0	0.060	0.600 (Meter)
0	0.197	1.969 (Feet)

A maximum vertical separation cutoff has been applied to this graphic for the purpose of masking out disruptive features that do not show calibration issues between flight lines (e.g., trees, moving cars, etc.).

DPH-11.1.1 Report on Smooth Surface Repeatability (intraswath) - continued

Data Source - Y:\Mapping\Projects\65219783_TX_Lower_CO_San_Bernard\Production\LiDAR\Surdex_deliveries\TX_Block 4_20180816\point_cloud\Swath

D:\00_Texas\QC\DPH_11_1_1\Individual_00321_GRID.jp2



0	0.060	0.600 (Meter)
0	0.197	1.969 (Feet)

A maximum vertical separation cutoff has been applied to this graphic for the purpose of masking out disruptive features that do not show calibration issues between flight lines (e.g., trees, moving cars, etc.).

DPH-11.1.1 Report on Smooth Surface Repeatability (intraswath) - continued

Data Source - Y:\Mapping\Projects\65219783_TX_Lower_CO_San_Bernard\Production\LiDAR\Surdex_deliveries\TX_Block 4_20180816\point_cloud\Swath

D:\00_Texas\QC\DPH_11_1_1\Individual_00322_GRID.jp2



A maximum vertical separation cutoff has been applied to this graphic for the purpose of masking out disruptive features that do not show calibration issues between flight lines (e.g., trees, moving cars, etc.).

DPH-11.1.1 Report on Smooth Surface Repeatability (intraswath) - continued

Data Source - Y:\Mapping\Projects\65219783_TX_Lower_CO_San_Bernard\Production\LiDAR\Surdex_deliveries\TX_Block 4_20180816\point_cloud\Swath

D:\00_Texas\QC\DPH_11_1_1\Individual_00323_GRID.jp2



0	0.060	0.600 (Meter)
0	0.197	1.969 (Feet)

A maximum vertical separation cutoff has been applied to this graphic for the purpose of masking out disruptive features that do not show calibration issues between flight lines (e.g., trees, moving cars, etc.).

DPH-11.1.1 Report on Smooth Surface Repeatability (intraswath) - continued

Data Source - Y:\Mapping\Projects\65219783_TX_Lower_CO_San_Bernard\Production\LiDAR\Surdex_deliveries\TX_Block 4_20180816\point_cloud\Swath

D:\00_Texas\QC\DPH_11_1_1\Individual_00325_GRID.jp2

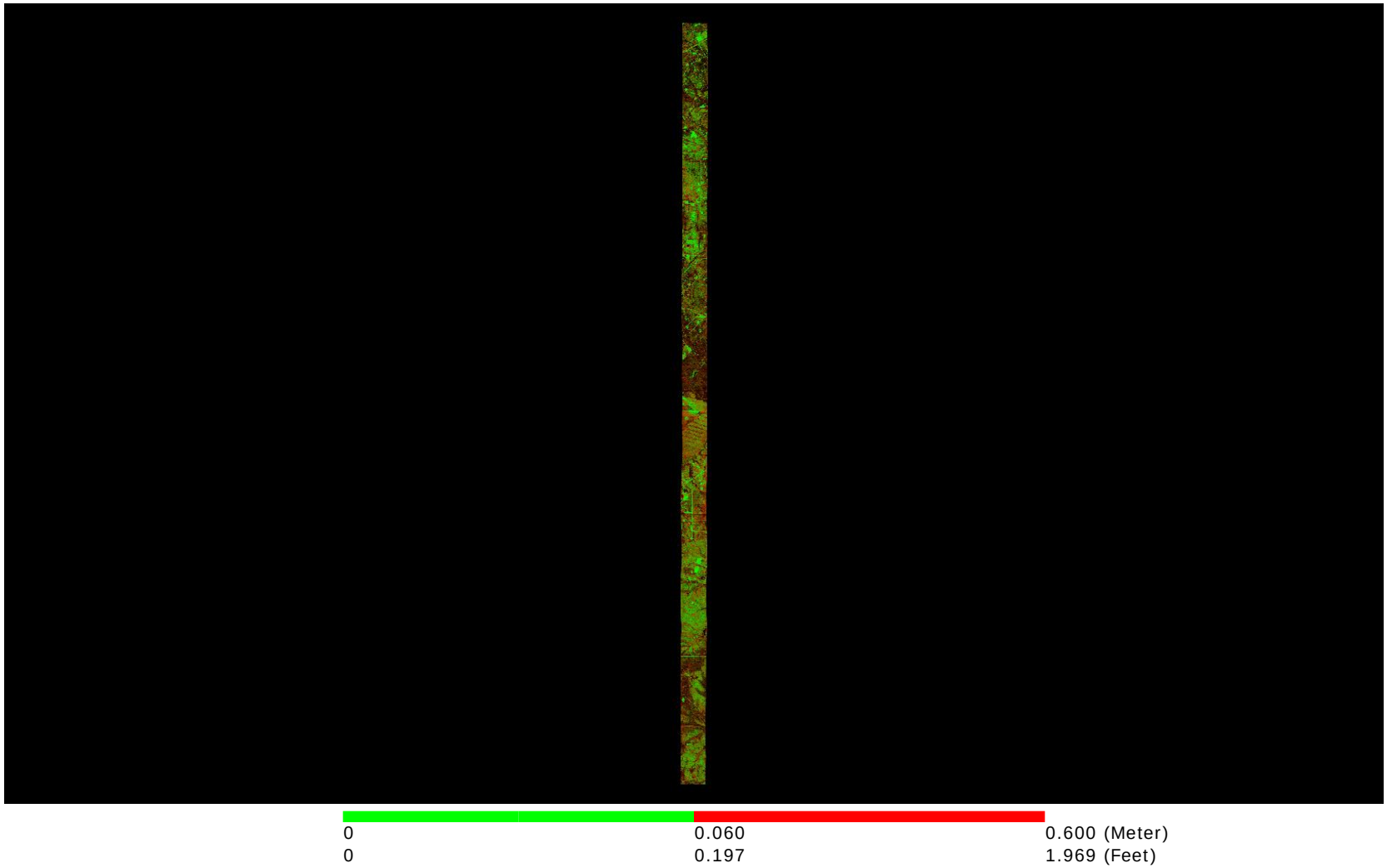

A maximum vertical separation cutoff has been applied to this graphic for the purpose of masking out disruptive features that do not show calibration issues between flight lines (e.g., trees, moving cars, etc.).

DPH-11.1.1 Report on Smooth Surface Repeatability (intraswath) - continued

Data Source - Y:\Mapping\Projects\65219783_TX_Lower_CO_San_Bernard\Production\LiDAR\Surdex_deliveries\TX_Block 4_20180816\point_cloud\Swath

D:\00_Texas\QC\DPH_11_1_1\Individual_00326_GRID.jp2



A maximum vertical separation cutoff has been applied to this graphic for the purpose of masking out disruptive features that do not show calibration issues between flight lines (e.g., trees, moving cars, etc.).

DPH-11.1.1 Report on Smooth Surface Repeatability (intraswath) - continued

Data Source - Y:\Mapping\Projects\65219783_TX_Lower_CO_San_Bernard\Production\LiDAR\Surdex_deliveries\TX_Block 4_20180816\point_cloud\Swath

D:\00_Texas\QC\DPH_11_1_1\Individual_00327_GRID.jp2



0	0.060	0.600 (Meter)
0	0.197	1.969 (Feet)

A maximum vertical separation cutoff has been applied to this graphic for the purpose of masking out disruptive features that do not show calibration issues between flight lines (e.g., trees, moving cars, etc.).

DPH-11.1.1 Report on Smooth Surface Repeatability (intraswath) - continued

Data Source - Y:\Mapping\Projects\65219783_TX_Lower_CO_San_Bernard\Production\LiDAR\Surdex_deliveries\TX_Block 4_20180816\point_cloud\Swath

D:\00_Texas\QC\DPH_11_1_1\Individual_00328_GRID.jp2



0	0.060	0.600 (Meter)
0	0.197	1.969 (Feet)

A maximum vertical separation cutoff has been applied to this graphic for the purpose of masking out disruptive features that do not show calibration issues between flight lines (e.g., trees, moving cars, etc.).

DPH-11.1.1 Report on Smooth Surface Repeatability (intraswath) - continued

Data Source - Y:\Mapping\Projects\65219783_TX_Lower_CO_San_Bernard\Production\LiDAR\Surdex_deliveries\TX_Block 4_20180816\point_cloud\Swath

D:\00_Texas\QC\DPH_11_1_1\Individual_00329_GRID.jp2



A maximum vertical separation cutoff has been applied to this graphic for the purpose of masking out disruptive features that do not show calibration issues between flight lines (e.g., trees, moving cars, etc.).

DPH-11.1.1 Report on Smooth Surface Repeatability (intraswath) - continued

Data Source - Y:\Mapping\Projects\65219783_TX_Lower_CO_San_Bernard\Production\LiDAR\Surdex_deliveries\TX_Block 4_20180816\point_cloud\Swath

D:\00_Texas\QC\DPH_11_1_1\Individual_00330_GRID.jp2



0	0.060	0.600 (Meter)
0	0.197	1.969 (Feet)

A maximum vertical separation cutoff has been applied to this graphic for the purpose of masking out disruptive features that do not show calibration issues between flight lines (e.g., trees, moving cars, etc.).

DPH-11.1.1 Report on Smooth Surface Repeatability (intraswath) - continued

Data Source - Y:\Mapping\Projects\65219783_TX_Lower_CO_San_Bernard\Production\LiDAR\Surdex_deliveries\TX_Block 4_20180816\point_cloud\Swath

D:\00_Texas\QC\DPH_11_1_1\Individual_00331_GRID.jp2



0	0.060	0.600 (Meter)
0	0.197	1.969 (Feet)

A maximum vertical separation cutoff has been applied to this graphic for the purpose of masking out disruptive features that do not show calibration issues between flight lines (e.g., trees, moving cars, etc.).

DPH-11.1.1 Report on Smooth Surface Repeatability (intraswath) - continued

Data Source - Y:\Mapping\Projects\65219783_TX_Lower_CO_San_Bernard\Production\LiDAR\Surdex_deliveries\TX_Block 4_20180816\point_cloud\Swath

D:\00_Texas\QC\DPH_11_1_1\Individual_00332_GRID.jp2

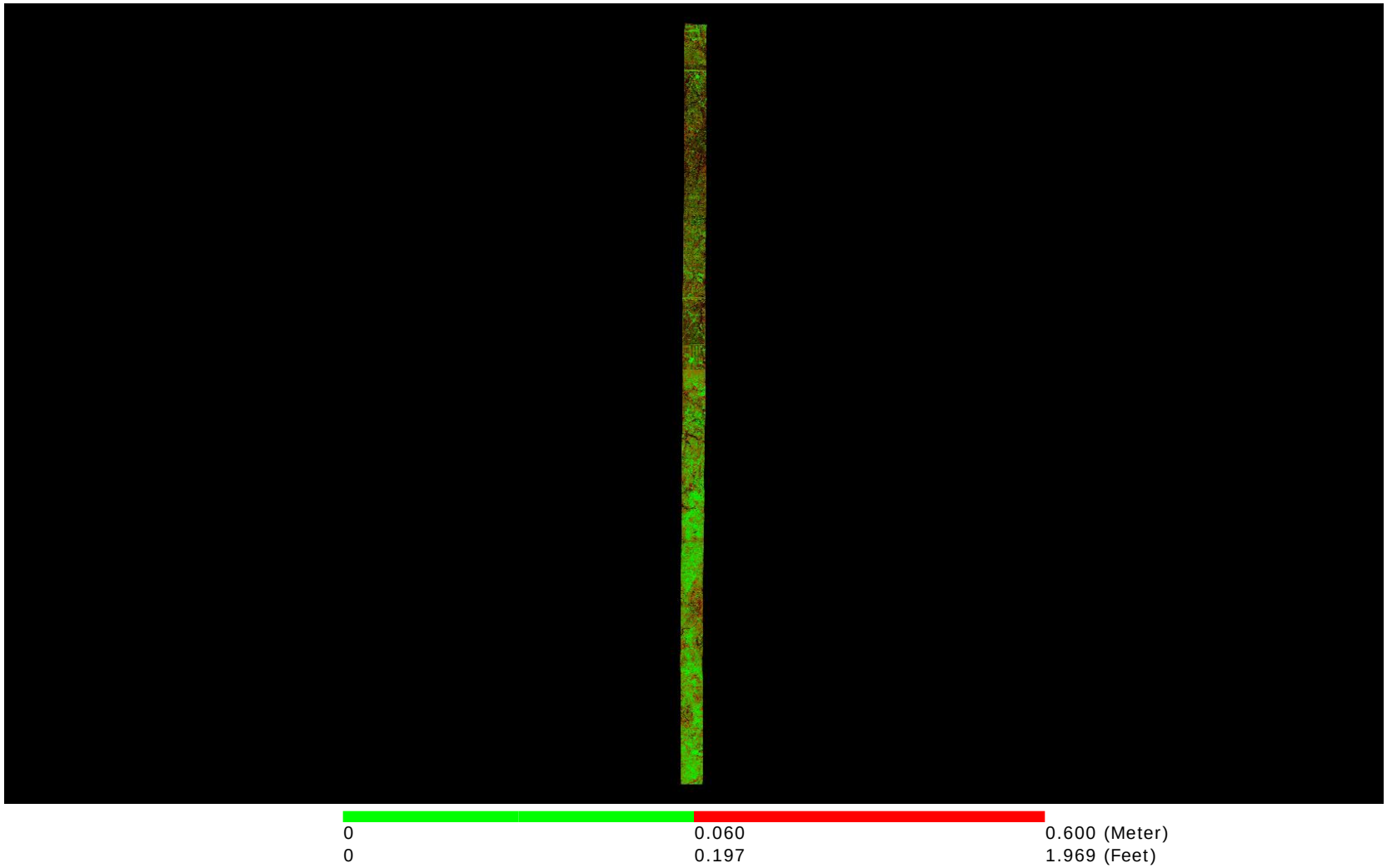

A maximum vertical separation cutoff has been applied to this graphic for the purpose of masking out disruptive features that do not show calibration issues between flight lines (e.g., trees, moving cars, etc.).

DPH-11.1.1 Report on Smooth Surface Repeatability (intraswath) - continued

Data Source - Y:\Mapping\Projects\65219783_TX_Lower_CO_San_Bernard\Production\LiDAR\Surdex_deliveries\TX_Block 4_20180816\point_cloud\Swath

D:\00_Texas\QC\DPH_11_1_1\Individual_00333_GRID.jp2



0	0.060	0.600 (Meter)
0	0.197	1.969 (Feet)

A maximum vertical separation cutoff has been applied to this graphic for the purpose of masking out disruptive features that do not show calibration issues between flight lines (e.g., trees, moving cars, etc.).

DPH-11.1.1 Report on Smooth Surface Repeatability (intraswath) - continued

Data Source - Y:\Mapping\Projects\65219783_TX_Lower_CO_San_Bernard\Production\LiDAR\Surdex_deliveries\TX_Block 4_20180816\point_cloud\Swath

D:\00_Texas\QC\DPH_11_1_1\Individual_00334_GRID.jp2

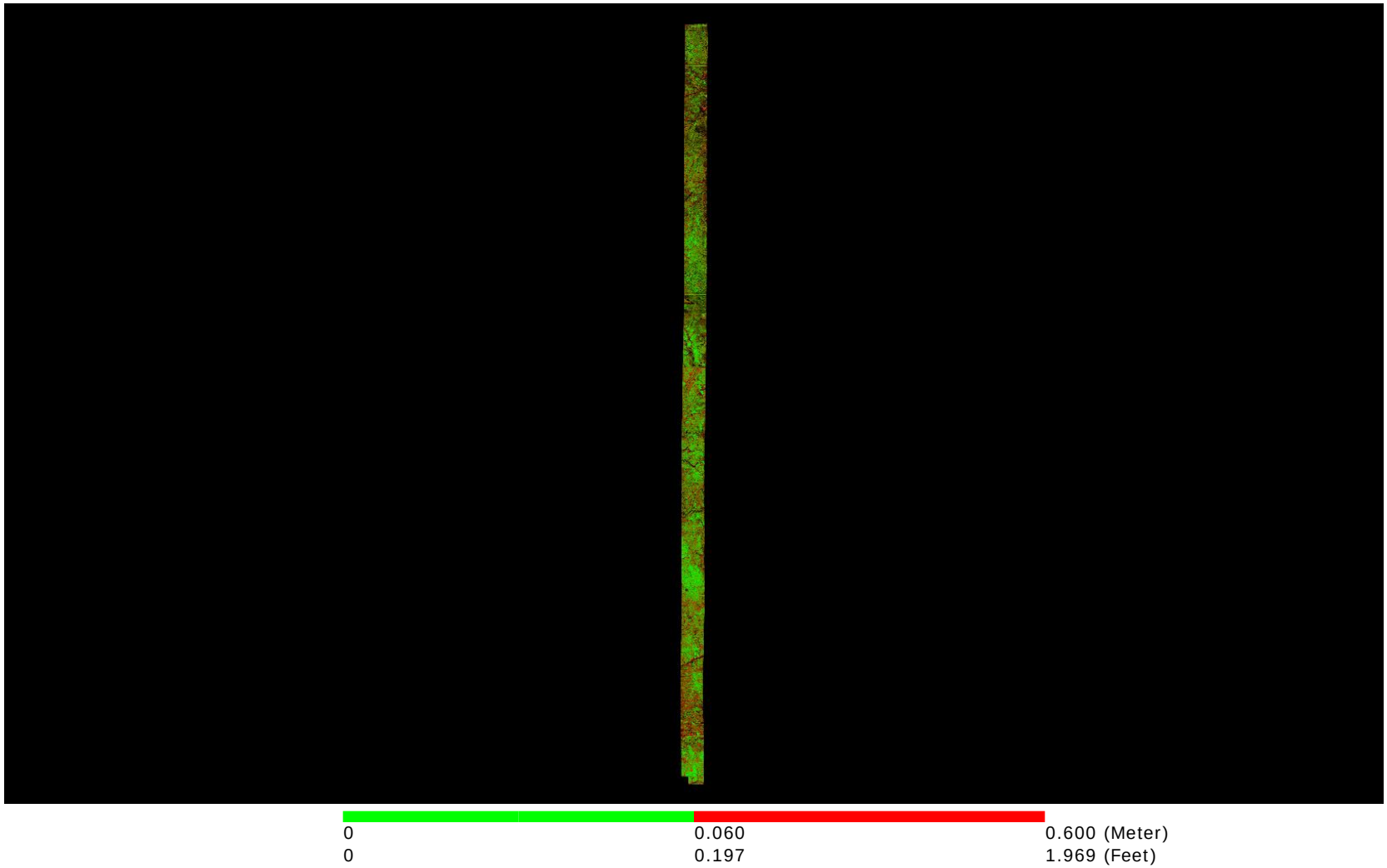

A maximum vertical separation cutoff has been applied to this graphic for the purpose of masking out disruptive features that do not show calibration issues between flight lines (e.g., trees, moving cars, etc.).

DPH-11.1.1 Report on Smooth Surface Repeatability (intraswath) - continued

Data Source - Y:\Mapping\Projects\65219783_TX_Lower_CO_San_Bernard\Production\LiDAR\Surdex_deliveries\TX_Block 4_20180816\point_cloud\Swath

D:\00_Texas\QC\DPH_11_1_1\Individual_00336_GRID.jp2



A maximum vertical separation cutoff has been applied to this graphic for the purpose of masking out disruptive features that do not show calibration issues between flight lines (e.g., trees, moving cars, etc.).

DPH-11.1.1 Report on Smooth Surface Repeatability (intraswath) - continued

Data Source - Y:\Mapping\Projects\65219783_TX_Lower_CO_San_Bernard\Production\LiDAR\Surdex_deliveries\TX_Block 4_20180816\point_cloud\Swath

D:\00_Texas\QC\DPH_11_1_1\Individual_00337_GRID.jp2



0	0.060	0.600 (Meter)
0	0.197	1.969 (Feet)

A maximum vertical separation cutoff has been applied to this graphic for the purpose of masking out disruptive features that do not show calibration issues between flight lines (e.g., trees, moving cars, etc.).

DPH-11.1.1 Report on Smooth Surface Repeatability (intraswath) - continued

Data Source - Y:\Mapping\Projects\65219783_TX_Lower_CO_San_Bernard\Production\LiDAR\Surdex_deliveries\TX_Block 4_20180816\point_cloud\Swath

D:\00_Texas\QC\DPH_11_1_1\Individual_00338_GRID.jp2



0	0.060	0.600 (Meter)
0	0.197	1.969 (Feet)

A maximum vertical separation cutoff has been applied to this graphic for the purpose of masking out disruptive features that do not show calibration issues between flight lines (e.g., trees, moving cars, etc.).

DPH-11.1.1 Report on Smooth Surface Repeatability (intraswath) - continued

Data Source - Y:\Mapping\Projects\65219783_TX_Lower_CO_San_Bernard\Production\LiDAR\Surdex_deliveries\TX_Block 4_20180816\point_cloud\Swath

D:\00_Texas\QC\DPH_11_1_1\Individual_00339_GRID.jp2



0	0.060	0.600 (Meter)
0	0.197	1.969 (Feet)

A maximum vertical separation cutoff has been applied to this graphic for the purpose of masking out disruptive features that do not show calibration issues between flight lines (e.g., trees, moving cars, etc.).

DPH-11.1.1 Report on Smooth Surface Repeatability (intraswath) - continued

Data Source - Y:\Mapping\Projects\65219783_TX_Lower_CO_San_Bernard\Production\LiDAR\Surdex_deliveries\TX_Block 4_20180816\point_cloud\Swath

D:\00_Texas\QC\DPH_11_1_1\Individual_00340_GRID.jp2

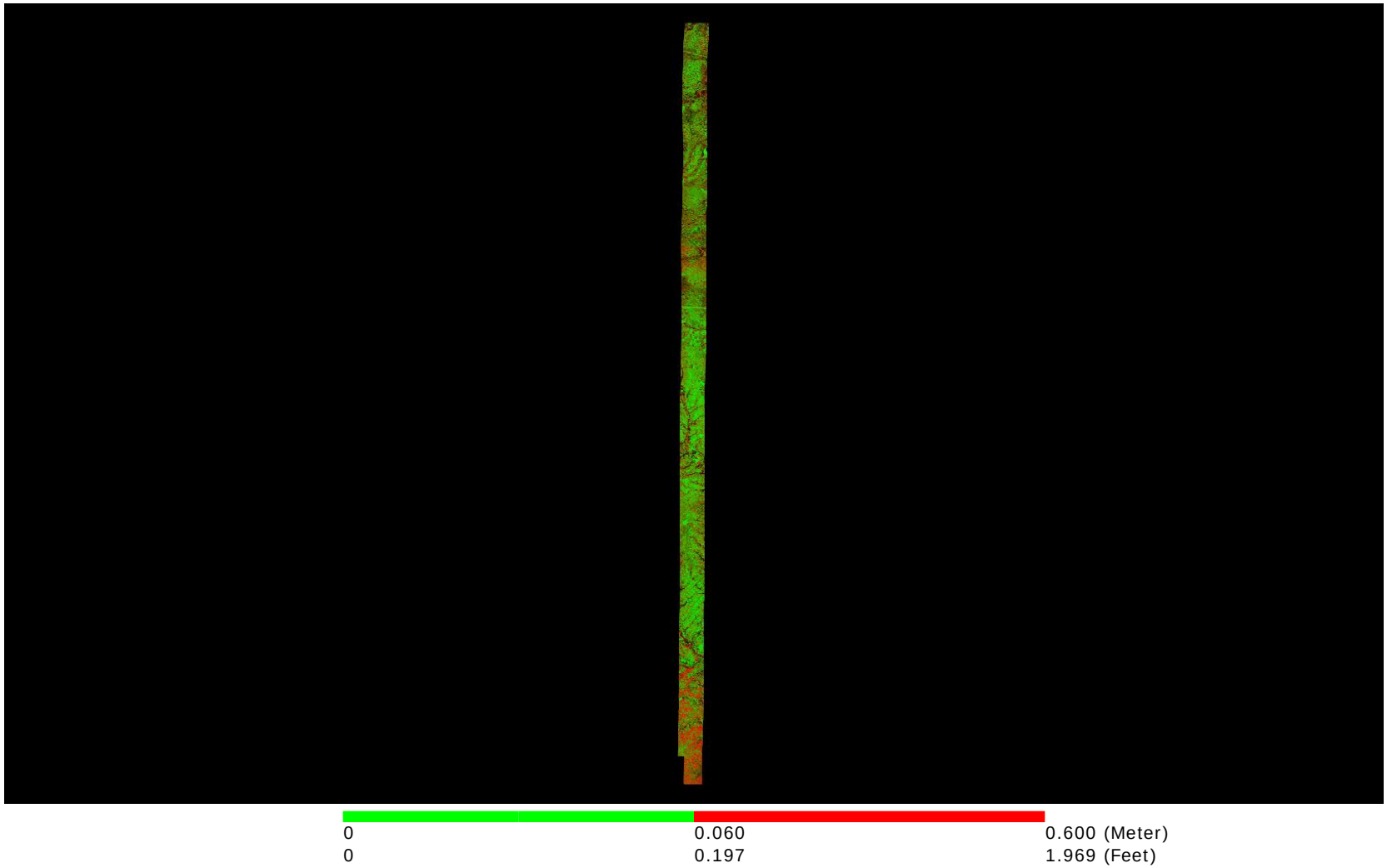

A maximum vertical separation cutoff has been applied to this graphic for the purpose of masking out disruptive features that do not show calibration issues between flight lines (e.g., trees, moving cars, etc.).

DPH-11.1.1 Report on Smooth Surface Repeatability (intraswath) - continued

Data Source - Y:\Mapping\Projects\65219783_TX_Lower_CO_San_Bernard\Production\LiDAR\Surdex_deliveries\TX_Block 4_20180816\point_cloud\Swath

D:\00_Texas\QC\DPH_11_1_1\Individual_00341_GRID.jp2



0	0.060	0.600 (Meter)
0	0.197	1.969 (Feet)

A maximum vertical separation cutoff has been applied to this graphic for the purpose of masking out disruptive features that do not show calibration issues between flight lines (e.g., trees, moving cars, etc.).

DPH-11.1.1 Report on Smooth Surface Repeatability (intraswath) - continued

Data Source - Y:\Mapping\Projects\65219783_TX_Lower_CO_San_Bernard\Production\LiDAR\Surdex_deliveries\TX_Block 4_20180816\point_cloud\Swath

D:\00_Texas\QC\DPH_11_1_1\Individual_00342_GRID.jp2



0	0.060	0.600 (Meter)
0	0.197	1.969 (Feet)

A maximum vertical separation cutoff has been applied to this graphic for the purpose of masking out disruptive features that do not show calibration issues between flight lines (e.g., trees, moving cars, etc.).

DPH-11.1.1 Report on Smooth Surface Repeatability (intraswath) - continued

Data Source - Y:\Mapping\Projects\65219783_TX_Lower_CO_San_Bernard\Production\LiDAR\Surdex_deliveries\TX_Block 4_20180816\point_cloud\Swath

D:\00_Texas\QC\DPH_11_1_1\Individual_00343_GRID.jp2



0	0.060	0.600 (Meter)
0	0.197	1.969 (Feet)

A maximum vertical separation cutoff has been applied to this graphic for the purpose of masking out disruptive features that do not show calibration issues between flight lines (e.g., trees, moving cars, etc.).

DPH-11.1.1 Report on Smooth Surface Repeatability (intraswath) - continued

Data Source - Y:\Mapping\Projects\65219783_TX_Lower_CO_San_Bernard\Production\LiDAR\Surdex_deliveries\TX_Block 4_20180816\point_cloud\Swath

D:\00_Texas\QC\DPH_11_1_1\Individual_00344_GRID.jp2



0	0.060	0.600 (Meter)
0	0.197	1.969 (Feet)

A maximum vertical separation cutoff has been applied to this graphic for the purpose of masking out disruptive features that do not show calibration issues between flight lines (e.g., trees, moving cars, etc.).

DPH-11.1.1 Report on Smooth Surface Repeatability (intraswath) - continued

Data Source - Y:\Mapping\Projects\65219783_TX_Lower_CO_San_Bernard\Production\LiDAR\Surdex_deliveries\TX_Block 4_20180816\point_cloud\Swath

D:\00_Texas\QC\DPH_11_1_1\Individual_00345_GRID.jp2



0	0.060	0.600 (Meter)
0	0.197	1.969 (Feet)

A maximum vertical separation cutoff has been applied to this graphic for the purpose of masking out disruptive features that do not show calibration issues between flight lines (e.g., trees, moving cars, etc.).

DPH-11.1.1 Report on Smooth Surface Repeatability (intraswath) - continued

Data Source - Y:\Mapping\Projects\65219783_TX_Lower_CO_San_Bernard\Production\LiDAR\Surdex_deliveries\TX_Block 4_20180816\point_cloud\Swath

D:\00_Texas\QC\DPH_11_1_1\Individual_00346_GRID.jp2



0	0.060	0.600 (Meter)
0	0.197	1.969 (Feet)

A maximum vertical separation cutoff has been applied to this graphic for the purpose of masking out disruptive features that do not show calibration issues between flight lines (e.g., trees, moving cars, etc.).

DPH-11.1.1 Report on Smooth Surface Repeatability (intraswath) - continued

Data Source - Y:\Mapping\Projects\65219783_TX_Lower_CO_San_Bernard\Production\LiDAR\Surdex_deliveries\TX_Block 4_20180816\point_cloud\Swath

D:\00_Texas\QC\DPH_11_1_1\Individual_00347_GRID.jp2



0	0.060	0.600 (Meter)
0	0.197	1.969 (Feet)

A maximum vertical separation cutoff has been applied to this graphic for the purpose of masking out disruptive features that do not show calibration issues between flight lines (e.g., trees, moving cars, etc.).

DPH-11.1.1 Report on Smooth Surface Repeatability (intraswath) - continued

Data Source - Y:\Mapping\Projects\65219783_TX_Lower_CO_San_Bernard\Production\LiDAR\Surdex_deliveries\TX_Block 4_20180816\point_cloud\Swath

D:\00_Texas\QC\DPH_11_1_1\Individual_00348_GRID.jp2



0	0.060	0.600 (Meter)
0	0.197	1.969 (Feet)

A maximum vertical separation cutoff has been applied to this graphic for the purpose of masking out disruptive features that do not show calibration issues between flight lines (e.g., trees, moving cars, etc.).

DPH-11.1.1 Report on Smooth Surface Repeatability (intraswath) - continued

Data Source - Y:\Mapping\Projects\65219783_TX_Lower_CO_San_Bernard\Production\LiDAR\Surdex_deliveries\TX_Block 4_20180816\point_cloud\Swath

D:\00_Texas\QC\DPH_11_1_1\Individual_00349_GRID.jp2



A maximum vertical separation cutoff has been applied to this graphic for the purpose of masking out disruptive features that do not show calibration issues between flight lines (e.g., trees, moving cars, etc.).

DPH-11.1.1 Report on Smooth Surface Repeatability (intraswath) - continued

Data Source - Y:\Mapping\Projects\65219783_TX_Lower_CO_San_Bernard\Production\LiDAR\Surdex_deliveries\TX_Block 4_20180816\point_cloud\Swath

D:\00_Texas\QC\DPH_11_1_1\Individual_00350_GRID.jp2



0	0.060	0.600 (Meter)
0	0.197	1.969 (Feet)

A maximum vertical separation cutoff has been applied to this graphic for the purpose of masking out disruptive features that do not show calibration issues between flight lines (e.g., trees, moving cars, etc.).

DPH-11.1.1 Report on Smooth Surface Repeatability (intraswath) - continued

Data Source - Y:\Mapping\Projects\65219783_TX_Lower_CO_San_Bernard\Production\LiDAR\Surdex_deliveries\TX_Block 4_20180816\point_cloud\Swath

D:\00_Texas\QC\DPH_11_1_1\Individual_00351_GRID.jp2



0	0.060	0.600 (Meter)
0	0.197	1.969 (Feet)

A maximum vertical separation cutoff has been applied to this graphic for the purpose of masking out disruptive features that do not show calibration issues between flight lines (e.g., trees, moving cars, etc.).

DPH-11.1.1 Report on Smooth Surface Repeatability (intraswath) - continued

Data Source - Y:\Mapping\Projects\65219783_TX_Lower_CO_San_Bernard\Production\LiDAR\Surdex_deliveries\TX_Block 4_20180816\point_cloud\Swath

D:\00_Texas\QC\DPH_11_1_1\Individual_00352_GRID.jp2



0	0.060	0.600 (Meter)
0	0.197	1.969 (Feet)

A maximum vertical separation cutoff has been applied to this graphic for the purpose of masking out disruptive features that do not show calibration issues between flight lines (e.g., trees, moving cars, etc.).

DPH-11.1.1 Report on Smooth Surface Repeatability (intraswath) - continued

Data Source - Y:\Mapping\Projects\65219783_TX_Lower_CO_San_Bernard\Production\LiDAR\Surdex_deliveries\TX_Block 4_20180816\point_cloud\Swath

D:\00_Texas\QC\DPH_11_1_1\Individual_00354_GRID.jp2



0	0.060	0.600 (Meter)
0	0.197	1.969 (Feet)

A maximum vertical separation cutoff has been applied to this graphic for the purpose of masking out disruptive features that do not show calibration issues between flight lines (e.g., trees, moving cars, etc.).

DPH-11.1.1 Report on Smooth Surface Repeatability (intraswath) - continued

Data Source - Y:\Mapping\Projects\65219783_TX_Lower_CO_San_Bernard\Production\LiDAR\Surdex_deliveries\TX_Block 4_20180816\point_cloud\Swath

D:\00_Texas\QC\DPH_11_1_1\Individual_00356_GRID.jp2



0	0.060	0.600 (Meter)
0	0.197	1.969 (Feet)

A maximum vertical separation cutoff has been applied to this graphic for the purpose of masking out disruptive features that do not show calibration issues between flight lines (e.g., trees, moving cars, etc.).

DPH-11.1.1 Report on Smooth Surface Repeatability (intraswath) - continued

Data Source - Y:\Mapping\Projects\65219783_TX_Lower_CO_San_Bernard\Production\LiDAR\Surdex_deliveries\TX_Block 4_20180816\point_cloud\Swath

D:\00_Texas\QC\DPH_11_1_1\Individual_00357_GRID.jp2



0	0.060	0.600 (Meter)
0	0.197	1.969 (Feet)

A maximum vertical separation cutoff has been applied to this graphic for the purpose of masking out disruptive features that do not show calibration issues between flight lines (e.g., trees, moving cars, etc.).

DPH-11.1.1 Report on Smooth Surface Repeatability (intraswath) - continued

Data Source - Y:\Mapping\Projects\65219783_TX_Lower_CO_San_Bernard\Production\LiDAR\Surdex_deliveries\TX_Block 4_20180816\point_cloud\Swath

D:\00_Texas\QC\DPH_11_1_1\Individual_00358_GRID.jp2



0	0.060	0.600 (Meter)
0	0.197	1.969 (Feet)

A maximum vertical separation cutoff has been applied to this graphic for the purpose of masking out disruptive features that do not show calibration issues between flight lines (e.g., trees, moving cars, etc.).

DPH-11.1.1 Report on Smooth Surface Repeatability (intraswath) - continued

Data Source - Y:\Mapping\Projects\65219783_TX_Lower_CO_San_Bernard\Production\LiDAR\Surdex_deliveries\TX_Block 4_20180816\point_cloud\Swath

D:\00_Texas\QC\DPH_11_1_1\Individual_00360_GRID.jp2



0	0.060	0.600 (Meter)
0	0.197	1.969 (Feet)

A maximum vertical separation cutoff has been applied to this graphic for the purpose of masking out disruptive features that do not show calibration issues between flight lines (e.g., trees, moving cars, etc.).

DPH-11.1.1 Report on Smooth Surface Repeatability (intraswath) - continued

Data Source - Y:\Mapping\Projects\65219783_TX_Lower_CO_San_Bernard\Production\LiDAR\Surdex_deliveries\TX_Block 4_20180816\point_cloud\Swath

D:\00_Texas\QC\DPH_11_1_1\Individual_00361_GRID.jp2

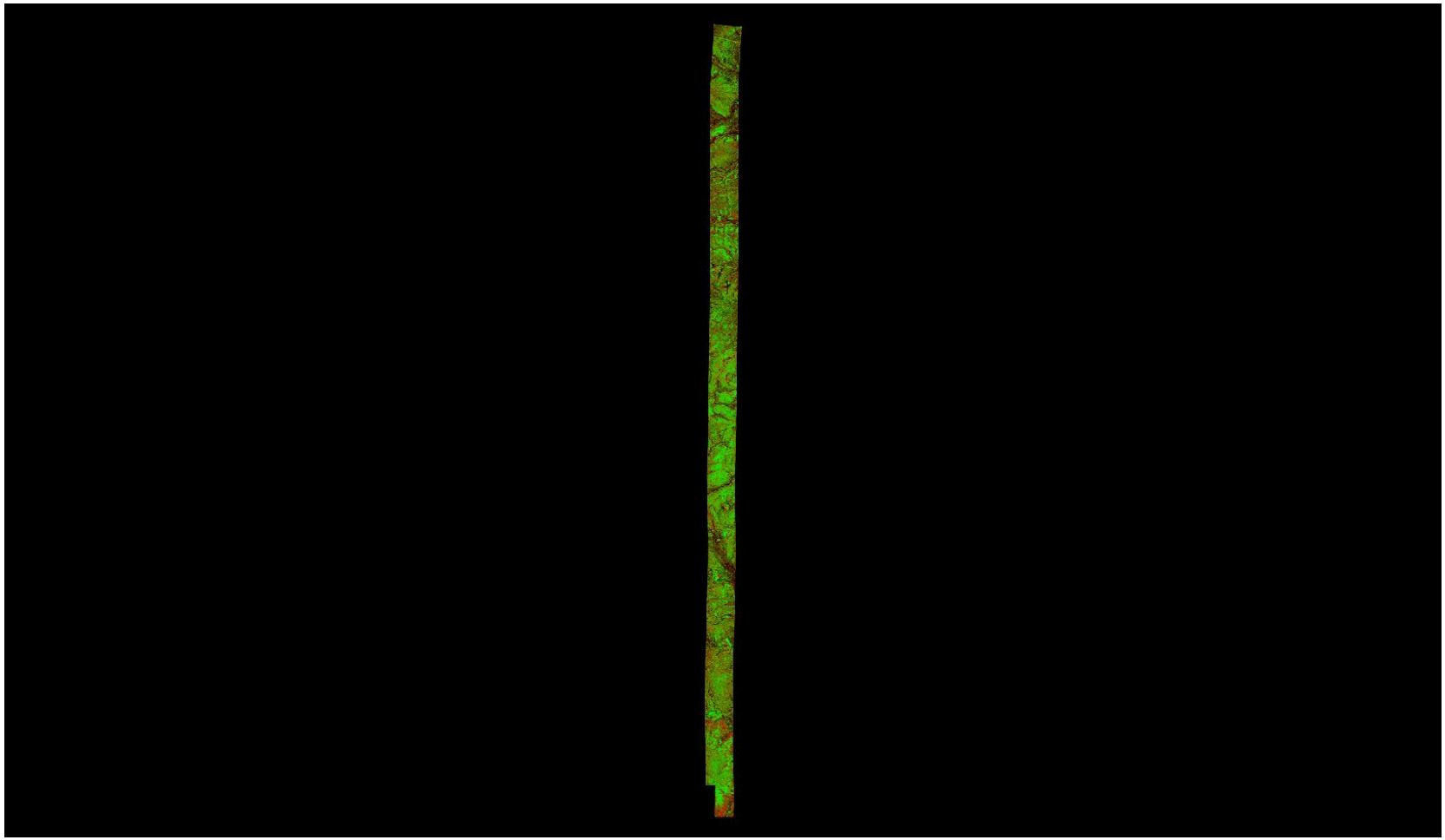

0	0.060	0.600 (Meter)
0	0.197	1.969 (Feet)

A maximum vertical separation cutoff has been applied to this graphic for the purpose of masking out disruptive features that do not show calibration issues between flight lines (e.g., trees, moving cars, etc.).

DPH-11.1.1 Report on Smooth Surface Repeatability (intraswath) - continued

Data Source - Y:\Mapping\Projects\65219783_TX_Lower_CO_San_Bernard\Production\LiDAR\Surdex_deliveries\TX_Block 4_20180816\point_cloud\Swath

D:\00_Texas\QC\DPH_11_1_1\Individual_00362_GRID.jp2



A maximum vertical separation cutoff has been applied to this graphic for the purpose of masking out disruptive features that do not show calibration issues between flight lines (e.g., trees, moving cars, etc.).

DPH-11.1.1 Report on Smooth Surface Repeatability (intraswath) - continued

Data Source - Y:\Mapping\Projects\65219783_TX_Lower_CO_San_Bernard\Production\LiDAR\Surdex_deliveries\TX_Block 4_20180816\point_cloud\Swath

D:\00_Texas\QC\DPH_11_1_1\Individual_00363_GRID.jp2



A maximum vertical separation cutoff has been applied to this graphic for the purpose of masking out disruptive features that do not show calibration issues between flight lines (e.g., trees, moving cars, etc.).

DPH-11.1.1 Report on Smooth Surface Repeatability (intraswath) - continued

Data Source - Y:\Mapping\Projects\65219783_TX_Lower_CO_San_Bernard\Production\LiDAR\Surdex_deliveries\TX_Block 4_20180816\point_cloud\Swath

D:\00_Texas\QC\DPH_11_1_1\Individual_00365_GRID.jp2



0	0.060	0.600 (Meter)
0	0.197	1.969 (Feet)

A maximum vertical separation cutoff has been applied to this graphic for the purpose of masking out disruptive features that do not show calibration issues between flight lines (e.g., trees, moving cars, etc.).

DPH-11.1.1 Report on Smooth Surface Repeatability (intraswath) - continued

Data Source - Y:\Mapping\Projects\65219783_TX_Lower_CO_San_Bernard\Production\LiDAR\Surdex_deliveries\TX_Block 4_20180816\point_cloud\Swath

D:\00_Texas\QC\DPH_11_1_1\Individual_00366_GRID.jp2



0	0.060	0.600 (Meter)
0	0.197	1.969 (Feet)

A maximum vertical separation cutoff has been applied to this graphic for the purpose of masking out disruptive features that do not show calibration issues between flight lines (e.g., trees, moving cars, etc.).

DPH-11.1.1 Report on Smooth Surface Repeatability (intraswath) - continued

Data Source - Y:\Mapping\Projects\65219783_TX_Lower_CO_San_Bernard\Production\LiDAR\Surdex_deliveries\TX_Block 4_20180816\point_cloud\Swath

D:\00_Texas\QC\DPH_11_1_1\Individual_00367_GRID.jp2



0	0.060	0.600 (Meter)
0	0.197	1.969 (Feet)

A maximum vertical separation cutoff has been applied to this graphic for the purpose of masking out disruptive features that do not show calibration issues between flight lines (e.g., trees, moving cars, etc.).

DPH-11.1.1 Report on Smooth Surface Repeatability (intraswath) - continued

Data Source - Y:\Mapping\Projects\65219783_TX_Lower_CO_San_Bernard\Production\LiDAR\Surdex_deliveries\TX_Block 4_20180816\point_cloud\Swath

D:\00_Texas\QC\DPH_11_1_1\Individual_00368_GRID.jp2



0	0.060	0.600 (Meter)
0	0.197	1.969 (Feet)

A maximum vertical separation cutoff has been applied to this graphic for the purpose of masking out disruptive features that do not show calibration issues between flight lines (e.g., trees, moving cars, etc.).

DPH-11.1.1 Report on Smooth Surface Repeatability (intraswath) - continued

Data Source - Y:\Mapping\Projects\65219783_TX_Lower_CO_San_Bernard\Production\LiDAR\Surdex_deliveries\TX_Block 4_20180816\point_cloud\Swath

D:\00_Texas\QC\DPH_11_1_1\Individual_00369_GRID.jp2

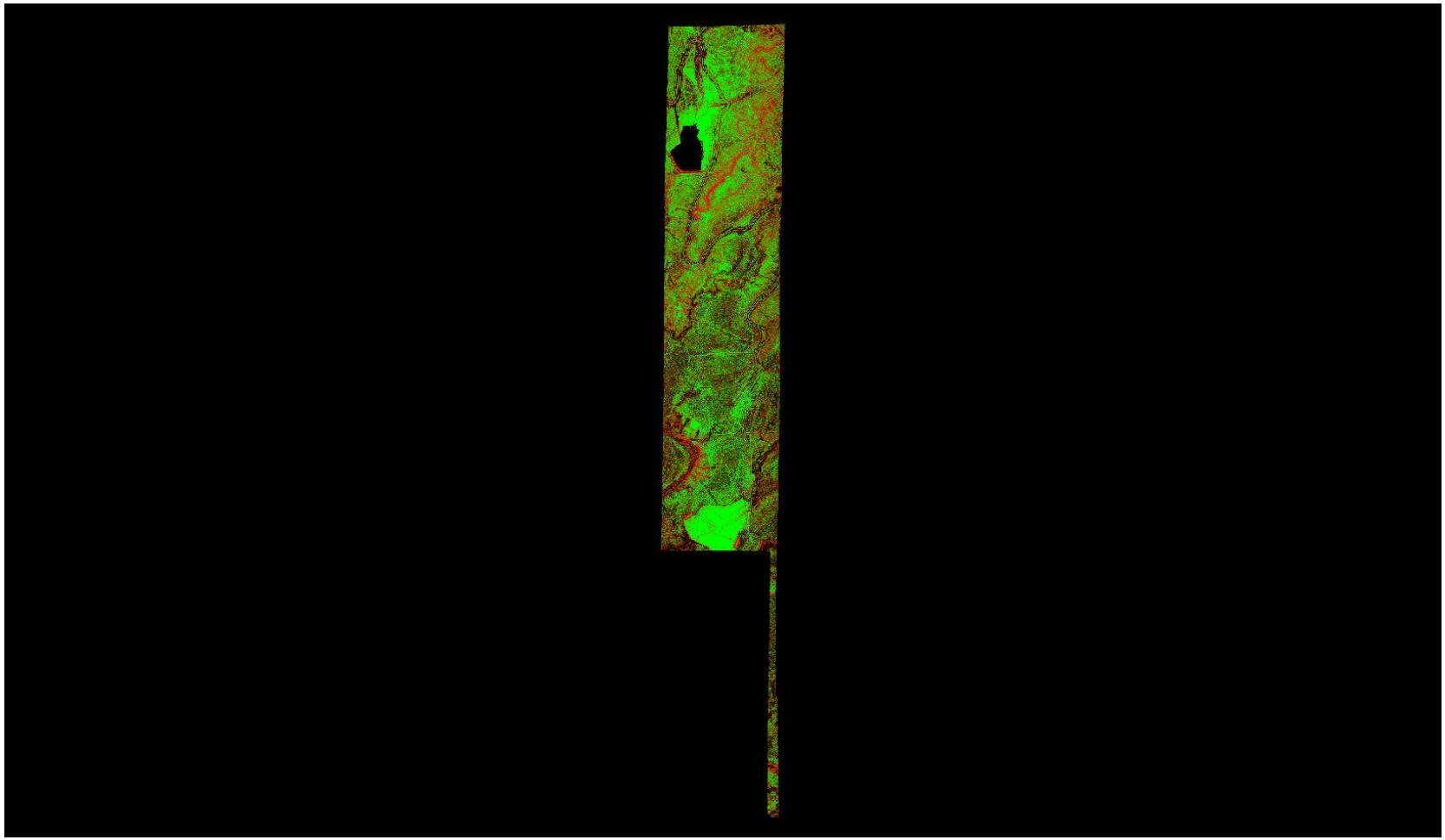

0	0.060	0.600 (Meter)
0	0.197	1.969 (Feet)

A maximum vertical separation cutoff has been applied to this graphic for the purpose of masking out disruptive features that do not show calibration issues between flight lines (e.g., trees, moving cars, etc.).

DPH-11.1.1 Report on Smooth Surface Repeatability (intraswath) - continued

Data Source - Y:\Mapping\Projects\65219783_TX_Lower_CO_San_Bernard\Production\LiDAR\Surdex_deliveries\TX_Block 4_20180816\point_cloud\Swath

D:\00_Texas\QC\DPH_11_1_1\Individual_00371_GRID.jp2

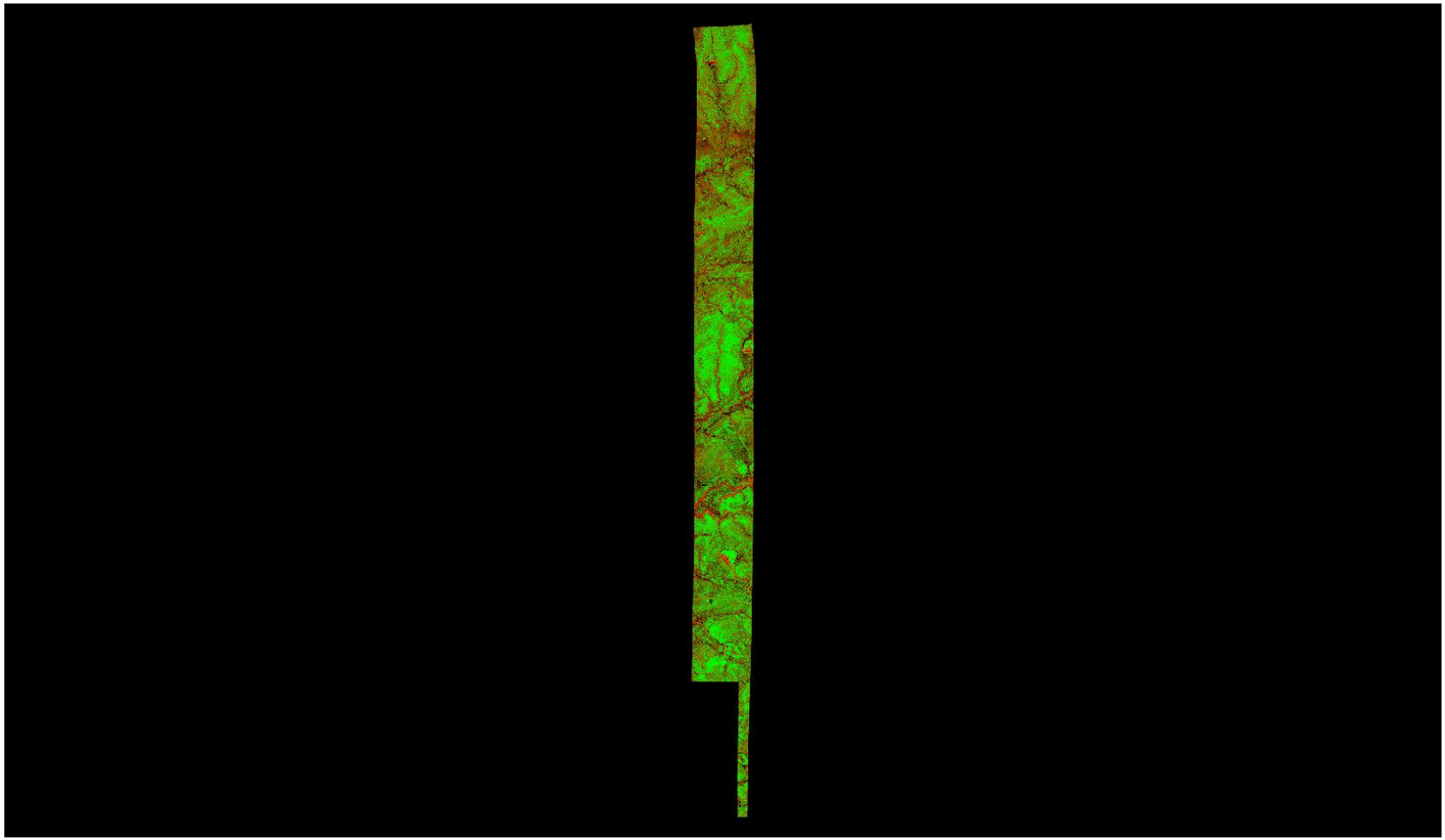

0	0.060	0.600 (Meter)
0	0.197	1.969 (Feet)

A maximum vertical separation cutoff has been applied to this graphic for the purpose of masking out disruptive features that do not show calibration issues between flight lines (e.g., trees, moving cars, etc.).

DPH-11.1.1 Report on Smooth Surface Repeatability (intraswath) - continued

Data Source - Y:\Mapping\Projects\65219783_TX_Lower_CO_San_Bernard\Production\LiDAR\Surdex_deliveries\TX_Block 4_20180816\point_cloud\Swath

D:\00_Texas\QC\DPH_11_1_1\Individual_00372_GRID.jp2

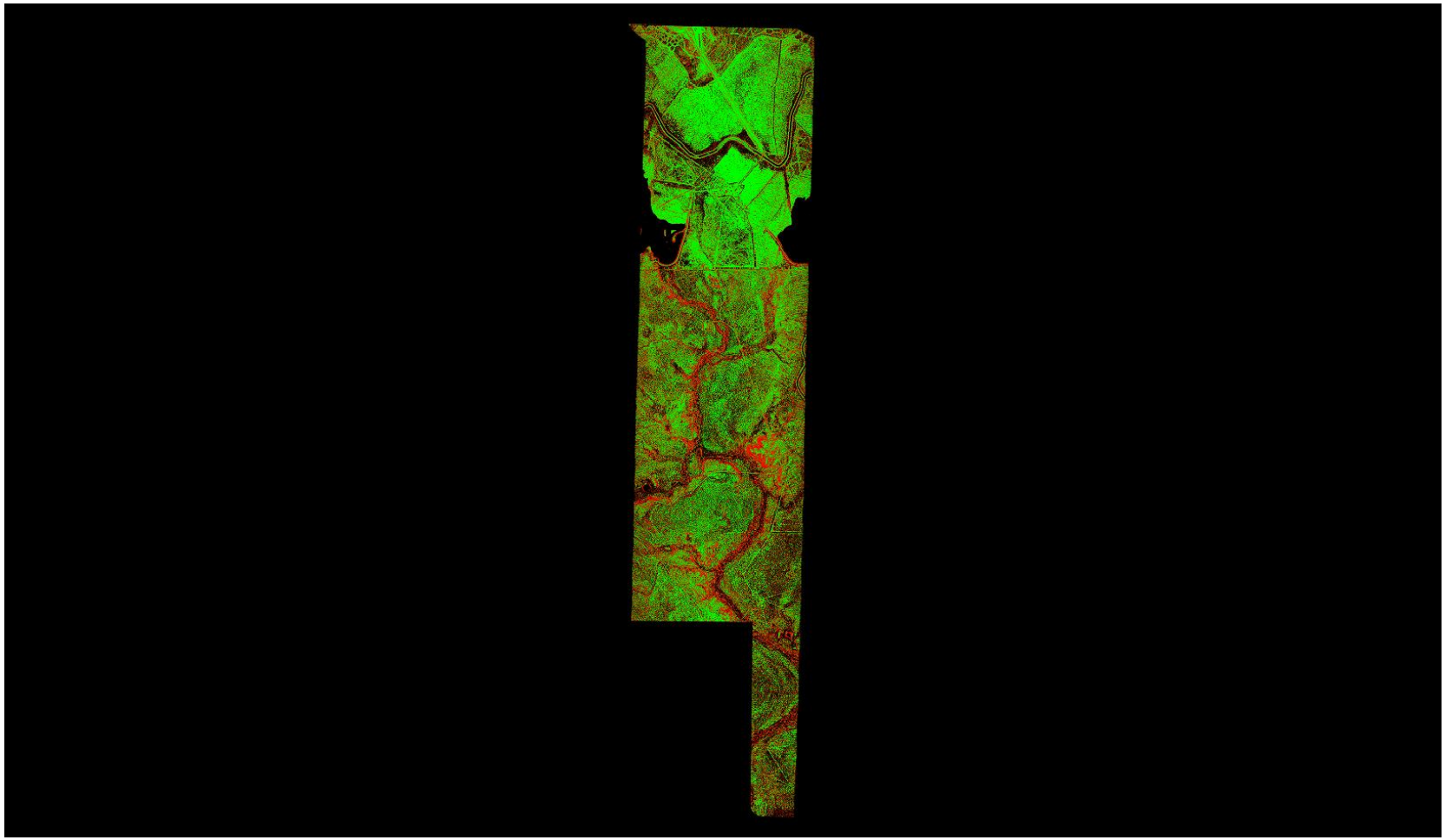

0	0.060	0.600 (Meter)
0	0.197	1.969 (Feet)

A maximum vertical separation cutoff has been applied to this graphic for the purpose of masking out disruptive features that do not show calibration issues between flight lines (e.g., trees, moving cars, etc.).

DPH-11.1.1 Report on Smooth Surface Repeatability (intraswath) - continued

Data Source - Y:\Mapping\Projects\65219783_TX_Lower_CO_San_Bernard\Production\LiDAR\Surdex_deliveries\TX_Block 4_20180816\point_cloud\Swath

D:\00_Texas\QC\DPH_11_1_1\Individual_00373_GRID.jp2



A maximum vertical separation cutoff has been applied to this graphic for the purpose of masking out disruptive features that do not show calibration issues between flight lines (e.g., trees, moving cars, etc.).

DPH-11.1.1 Report on Smooth Surface Repeatability (intraswath) - continued

Data Source - Y:\Mapping\Projects\65219783_TX_Lower_CO_San_Bernard\Production\LiDAR\Surdex_deliveries\TX_Block 4_20180816\point_cloud\Swath

D:\00_Texas\QC\DPH_11_1_1\Individual_00374_GRID.jp2



0	0.060	0.600 (Meter)
0	0.197	1.969 (Feet)

A maximum vertical separation cutoff has been applied to this graphic for the purpose of masking out disruptive features that do not show calibration issues between flight lines (e.g., trees, moving cars, etc.).

DPH-11.1.1 Report on Smooth Surface Repeatability (intraswath) - continued

Data Source - Y:\Mapping\Projects\65219783_TX_Lower_CO_San_Bernard\Production\LiDAR\Surdex_deliveries\TX_Block 4_20180816\point_cloud\Swath

D:\00_Texas\QC\DPH_11_1_1\Individual_00375_GRID.jp2

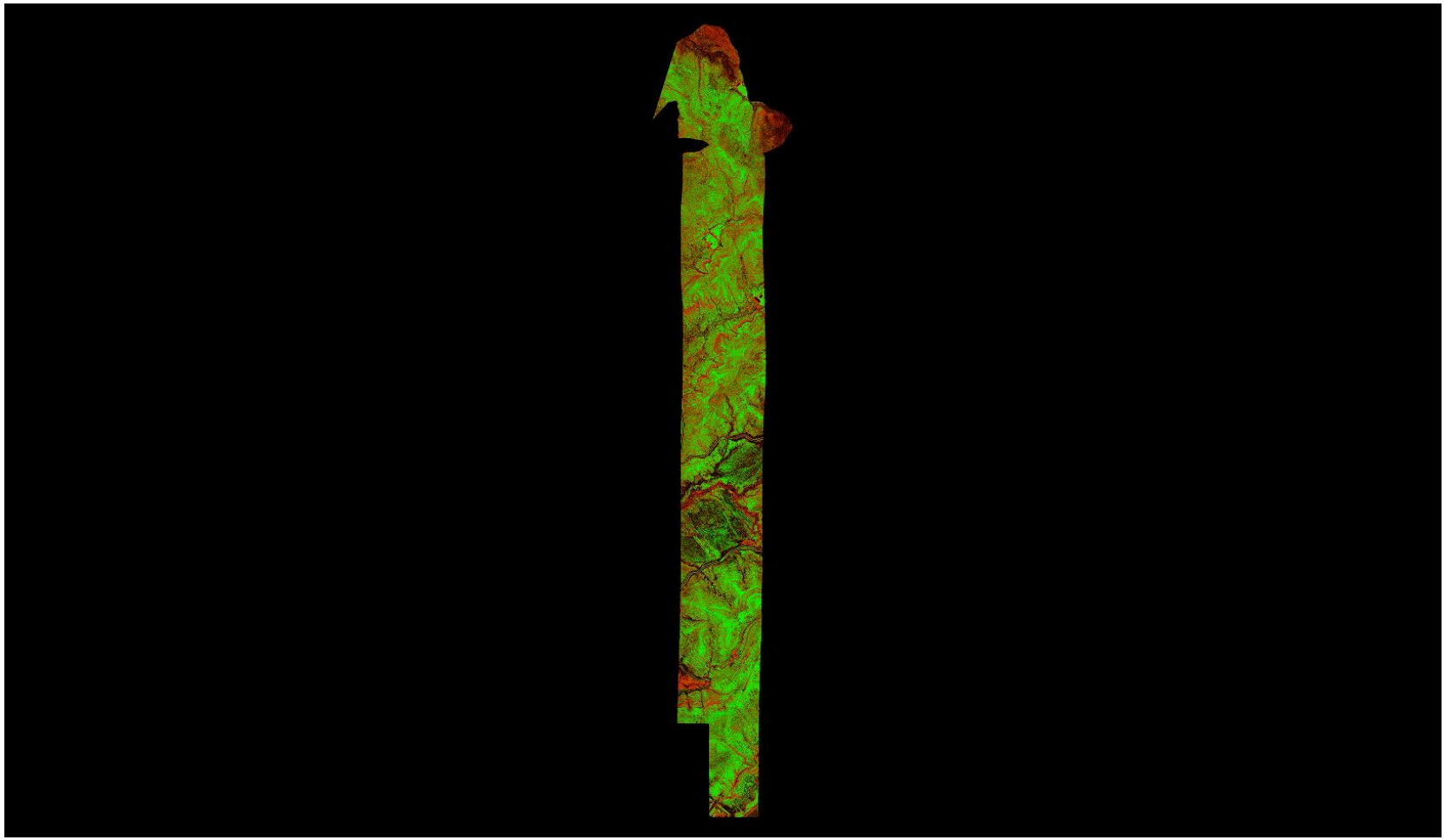

0	0.060	0.600 (Meter)
0	0.197	1.969 (Feet)

A maximum vertical separation cutoff has been applied to this graphic for the purpose of masking out disruptive features that do not show calibration issues between flight lines (e.g., trees, moving cars, etc.).

DPH-11.1.1 Report on Smooth Surface Repeatability (intraswath) - continued

Data Source - Y:\Mapping\Projects\65219783_TX_Lower_CO_San_Bernard\Production\LiDAR\Surdex_deliveries\TX_Block 4_20180816\point_cloud\Swath

D:\00_Texas\QC\DPH_11_1_1\Individual_00376_GRID.jp2



0	0.060	0.600 (Meter)
0	0.197	1.969 (Feet)

A maximum vertical separation cutoff has been applied to this graphic for the purpose of masking out disruptive features that do not show calibration issues between flight lines (e.g., trees, moving cars, etc.).

DPH-11.1.1 Report on Smooth Surface Repeatability (intraswath) - continued

Data Source - Y:\Mapping\Projects\65219783_TX_Lower_CO_San_Bernard\Production\LiDAR\Surdex_deliveries\TX_Block 4_20180816\point_cloud\Swath

D:\00_Texas\QC\DPH_11_1_1\Individual_00377_GRID.jp2



0	0.060	0.600 (Meter)
0	0.197	1.969 (Feet)

A maximum vertical separation cutoff has been applied to this graphic for the purpose of masking out disruptive features that do not show calibration issues between flight lines (e.g., trees, moving cars, etc.).

DPH-11.1.1 Report on Smooth Surface Repeatability (intraswath) - continued

Data Source - Y:\Mapping\Projects\65219783_TX_Lower_CO_San_Bernard\Production\LiDAR\Surdex_deliveries\TX_Block 4_20180816\point_cloud\Swath

D:\00_Texas\QC\DPH_11_1_1\Individual_00378_GRID.jp2



0	0.060	0.600 (Meter)
0	0.197	1.969 (Feet)

A maximum vertical separation cutoff has been applied to this graphic for the purpose of masking out disruptive features that do not show calibration issues between flight lines (e.g., trees, moving cars, etc.).

DPH-11.1.1 Report on Smooth Surface Repeatability (intraswath) - continued

Data Source - Y:\Mapping\Projects\65219783_TX_Lower_CO_San_Bernard\Production\LiDAR\Surdex_deliveries\TX_Block 4_20180816\point_cloud\Swath

D:\00_Texas\QC\DPH_11_1_1\Individual_00380_GRID.jp2



0	0.060	0.600 (Meter)
0	0.197	1.969 (Feet)

A maximum vertical separation cutoff has been applied to this graphic for the purpose of masking out disruptive features that do not show calibration issues between flight lines (e.g., trees, moving cars, etc.).

DPH-11.1.1 Report on Smooth Surface Repeatability (intraswath) - continued

Data Source - Y:\Mapping\Projects\65219783_TX_Lower_CO_San_Bernard\Production\LiDAR\Surdex_deliveries\TX_Block 4_20180816\point_cloud\Swath

D:\00_Texas\QC\DPH_11_1_1\Individual_00381_GRID.jp2

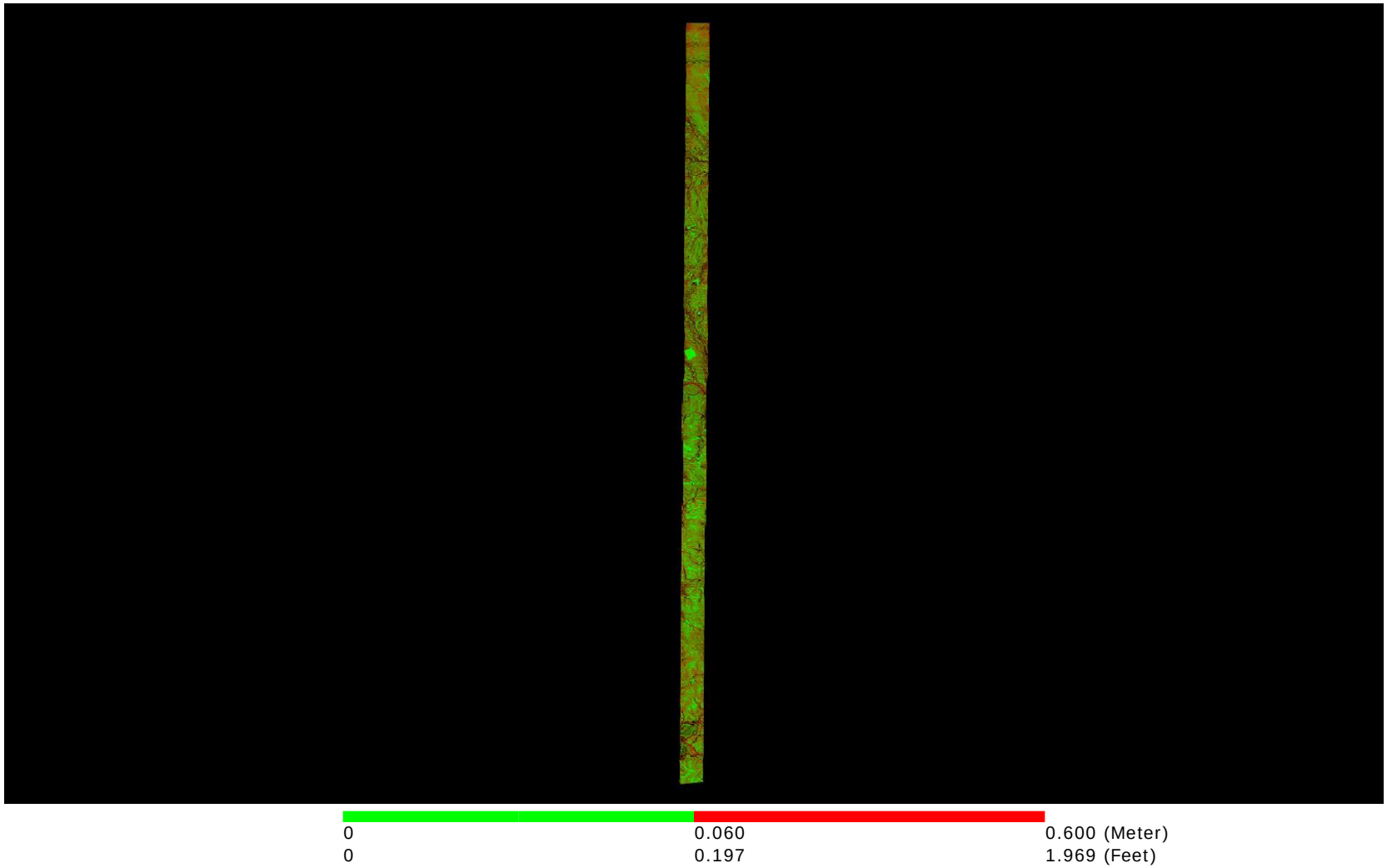

A maximum vertical separation cutoff has been applied to this graphic for the purpose of masking out disruptive features that do not show calibration issues between flight lines (e.g., trees, moving cars, etc.).

DPH-11.1.1 Report on Smooth Surface Repeatability (intraswath) - continued

Data Source - Y:\Mapping\Projects\65219783_TX_Lower_CO_San_Bernard\Production\LiDAR\Surdex_deliveries\TX_Block 4_20180816\point_cloud\Swath

D:\00_Texas\QC\DPH_11_1_1\Individual_00382_GRID.jp2

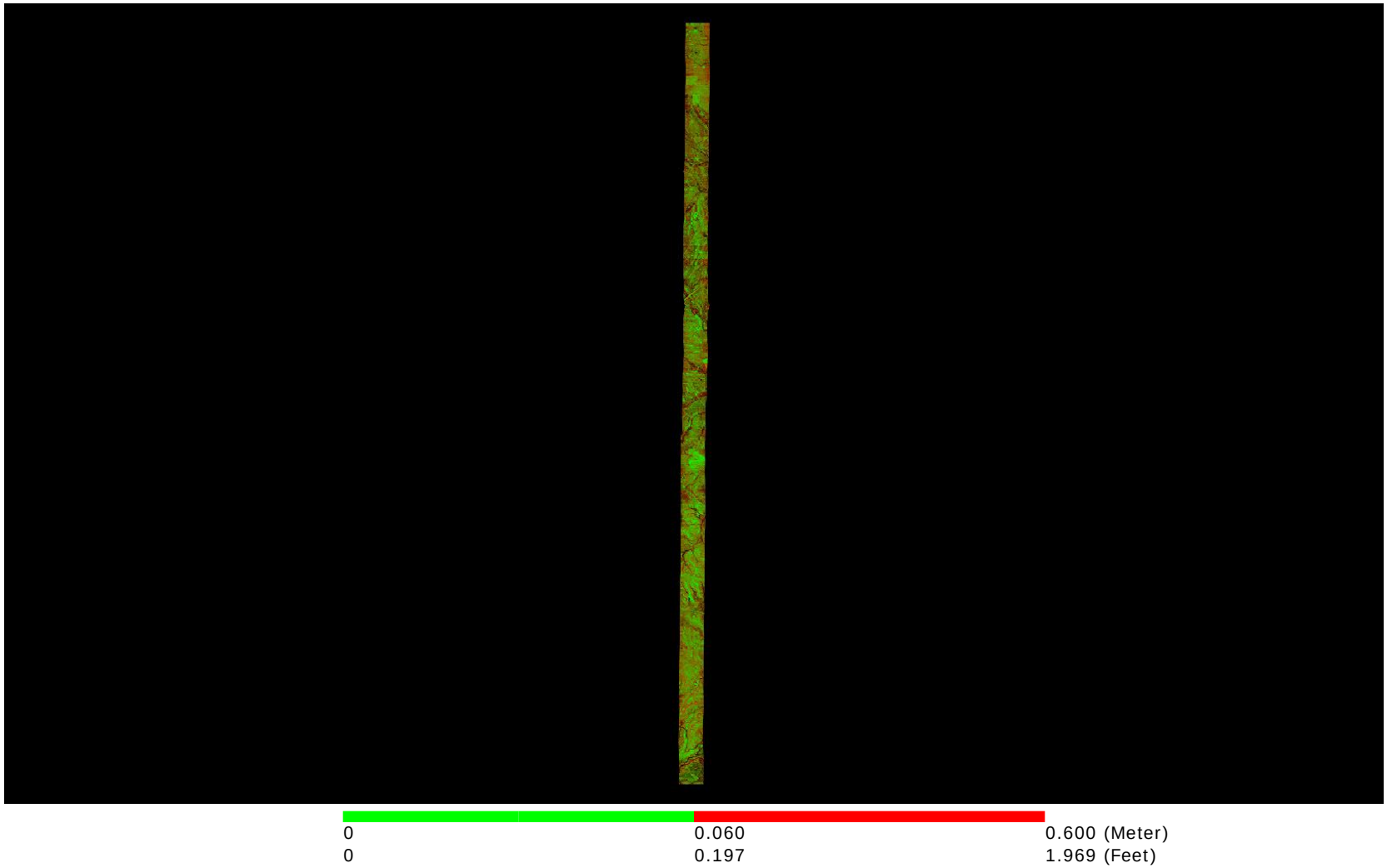

A maximum vertical separation cutoff has been applied to this graphic for the purpose of masking out disruptive features that do not show calibration issues between flight lines (e.g., trees, moving cars, etc.).

DPH-11.1.1 Report on Smooth Surface Repeatability (intraswath) - continued

Data Source - Y:\Mapping\Projects\65219783_TX_Lower_CO_San_Bernard\Production\LiDAR\Surdex_deliveries\TX_Block 4_20180816\point_cloud\Swath

D:\00_Texas\QC\DPH_11_1_1\Individual_00383_GRID.jp2



0	0.060	0.600 (Meter)
0	0.197	1.969 (Feet)

A maximum vertical separation cutoff has been applied to this graphic for the purpose of masking out disruptive features that do not show calibration issues between flight lines (e.g., trees, moving cars, etc.).

DPH-11.1.1 Report on Smooth Surface Repeatability (intraswath) - continued

Data Source - Y:\Mapping\Projects\65219783_TX_Lower_CO_San_Bernard\Production\LiDAR\Surdex_deliveries\TX_Block 4_20180816\point_cloud\Swath

D:\00_Texas\QC\DPH_11_1_1\Individual_00384_GRID.jp2

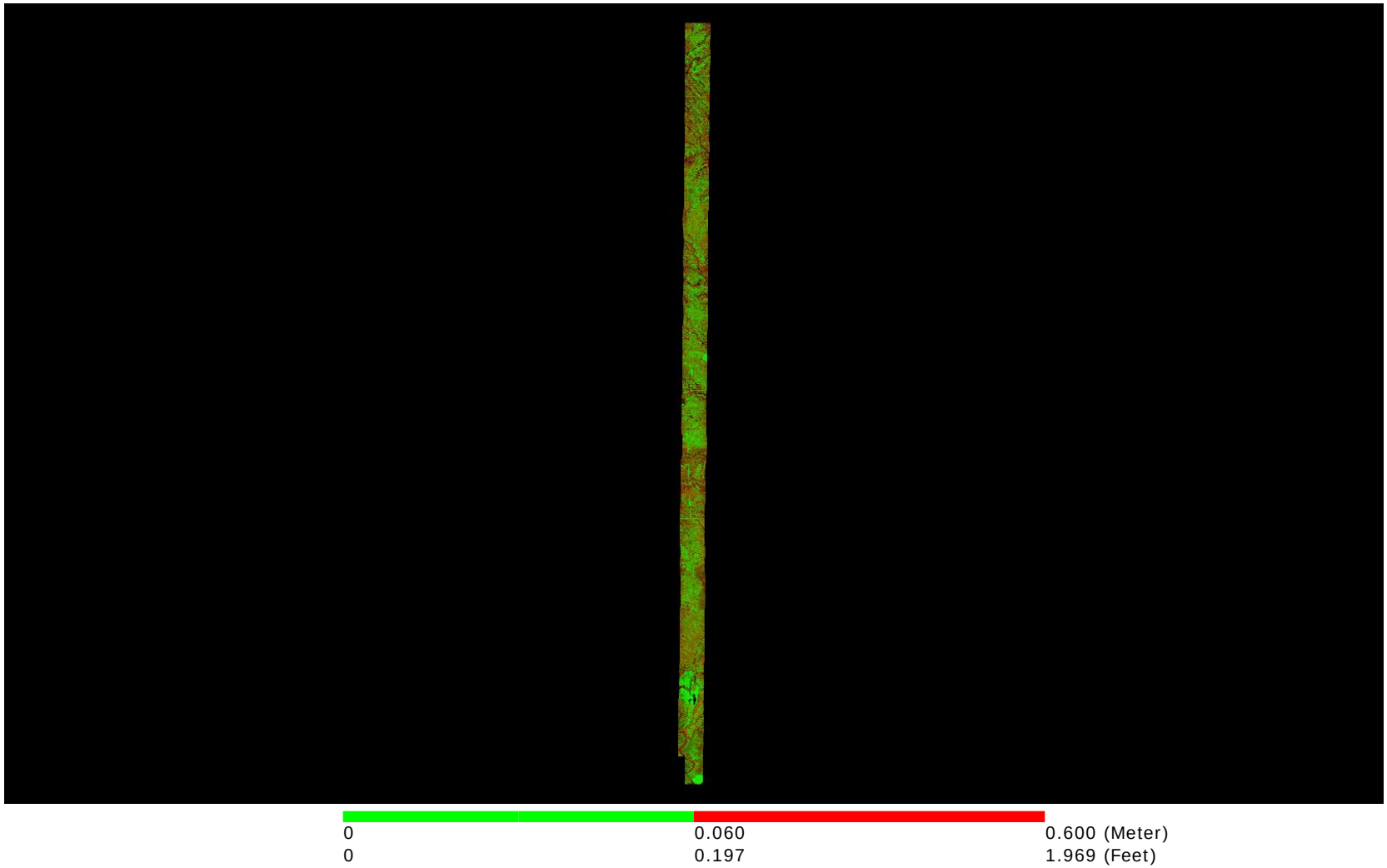

A maximum vertical separation cutoff has been applied to this graphic for the purpose of masking out disruptive features that do not show calibration issues between flight lines (e.g., trees, moving cars, etc.).

DPH-11.1.1 Report on Smooth Surface Repeatability (intraswath) - continued

Data Source - Y:\Mapping\Projects\65219783_TX_Lower_CO_San_Bernard\Production\LiDAR\Surdex_deliveries\TX_Block 4_20180816\point_cloud\Swath

D:\00_Texas\QC\DPH_11_1_1\Individual_00385_GRID.jp2



0	0.060	0.600 (Meter)
0	0.197	1.969 (Feet)

A maximum vertical separation cutoff has been applied to this graphic for the purpose of masking out disruptive features that do not show calibration issues between flight lines (e.g., trees, moving cars, etc.).

DPH-11.1.1 Report on Smooth Surface Repeatability (intraswath) - continued

Data Source - Y:\Mapping\Projects\65219783_TX_Lower_CO_San_Bernard\Production\LiDAR\Surdex_deliveries\TX_Block 4_20180816\point_cloud\Swath

D:\00_Texas\QC\DPH_11_1_1\Individual_00386_GRID.jp2



A maximum vertical separation cutoff has been applied to this graphic for the purpose of masking out disruptive features that do not show calibration issues between flight lines (e.g., trees, moving cars, etc.).

DPH-11.1.1 Report on Smooth Surface Repeatability (intraswath) - continued

Data Source - Y:\Mapping\Projects\65219783_TX_Lower_CO_San_Bernard\Production\LiDAR\Surdex_deliveries\TX_Block 4_20180816\point_cloud\Swath

D:\00_Texas\QC\DPH_11_1_1\Individual_00387_GRID.jp2



A maximum vertical separation cutoff has been applied to this graphic for the purpose of masking out disruptive features that do not show calibration issues between flight lines (e.g., trees, moving cars, etc.).

DPH-11.1.1 Report on Smooth Surface Repeatability (intraswath) - continued

Data Source - Y:\Mapping\Projects\65219783_TX_Lower_CO_San_Bernard\Production\LiDAR\Surdex_deliveries\TX_Block 4_20180816\point_cloud\Swath

D:\00_Texas\QC\DPH_11_1_1\Individual_00390_GRID.jp2

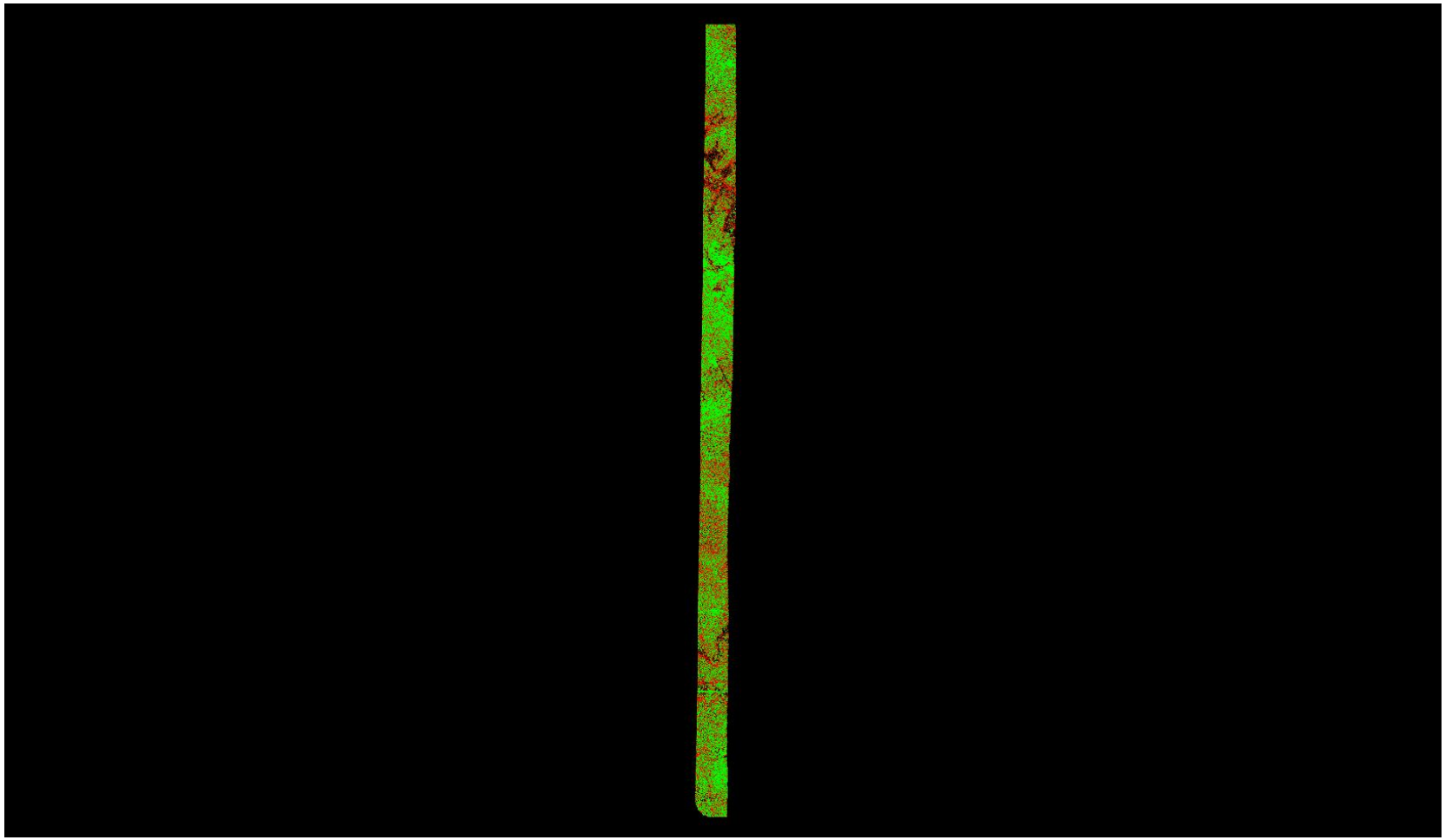

0	0.060	0.600 (Meter)
0	0.197	1.969 (Feet)

A maximum vertical separation cutoff has been applied to this graphic for the purpose of masking out disruptive features that do not show calibration issues between flight lines (e.g., trees, moving cars, etc.).

DPH-11.1.1 Report on Smooth Surface Repeatability (intraswath) - continued

Data Source - Y:\Mapping\Projects\65219783_TX_Lower_CO_San_Bernard\Production\LiDAR\Surdex_deliveries\TX_Block 4_20180816\point_cloud\Swath

D:\00_Texas\QC\DPH_11_1_1\Individual_00391_GRID.jp2



0	0.060	0.600 (Meter)
0	0.197	1.969 (Feet)

A maximum vertical separation cutoff has been applied to this graphic for the purpose of masking out disruptive features that do not show calibration issues between flight lines (e.g., trees, moving cars, etc.).

DPH-11.1.1 Report on Smooth Surface Repeatability (intraswath) - continued

Data Source - Y:\Mapping\Projects\65219783_TX_Lower_CO_San_Bernard\Production\LiDAR\Surdex_deliveries\TX_Block 4_20180816\point_cloud\Swath

D:\00_Texas\QC\DPH_11_1_1\Individual_00392_GRID.jp2



0	0.060	0.600 (Meter)
0	0.197	1.969 (Feet)

A maximum vertical separation cutoff has been applied to this graphic for the purpose of masking out disruptive features that do not show calibration issues between flight lines (e.g., trees, moving cars, etc.).

DPH-11.1.1 Report on Smooth Surface Repeatability (intraswath) - continued

Data Source - Y:\Mapping\Projects\65219783_TX_Lower_CO_San_Bernard\Production\LiDAR\Surdex_deliveries\TX_Block 4_20180816\point_cloud\Swath

D:\00_Texas\QC\DPH_11_1_1\Individual_00393_GRID.jp2



0	0.060	0.600 (Meter)
0	0.197	1.969 (Feet)

A maximum vertical separation cutoff has been applied to this graphic for the purpose of masking out disruptive features that do not show calibration issues between flight lines (e.g., trees, moving cars, etc.).

DPH-11.1.1 Report on Smooth Surface Repeatability (intraswath) - continued

Data Source - Y:\Mapping\Projects\65219783_TX_Lower_CO_San_Bernard\Production\LiDAR\Surdex_deliveries\TX_Block 4_20180816\point_cloud\Swath

D:\00_Texas\QC\DPH_11_1_1\Individual_00394_GRID.jp2



0	0.060	0.600 (Meter)
0	0.197	1.969 (Feet)

A maximum vertical separation cutoff has been applied to this graphic for the purpose of masking out disruptive features that do not show calibration issues between flight lines (e.g., trees, moving cars, etc.).

DPH-11.1.1 Report on Smooth Surface Repeatability (intraswath) - continued

Data Source - Y:\Mapping\Projects\65219783_TX_Lower_CO_San_Bernard\Production\LiDAR\Surdex_deliveries\TX_Block 4_20180816\point_cloud\Swath

D:\00_Texas\QC\DPH_11_1_1\Individual_00395_GRID.jp2

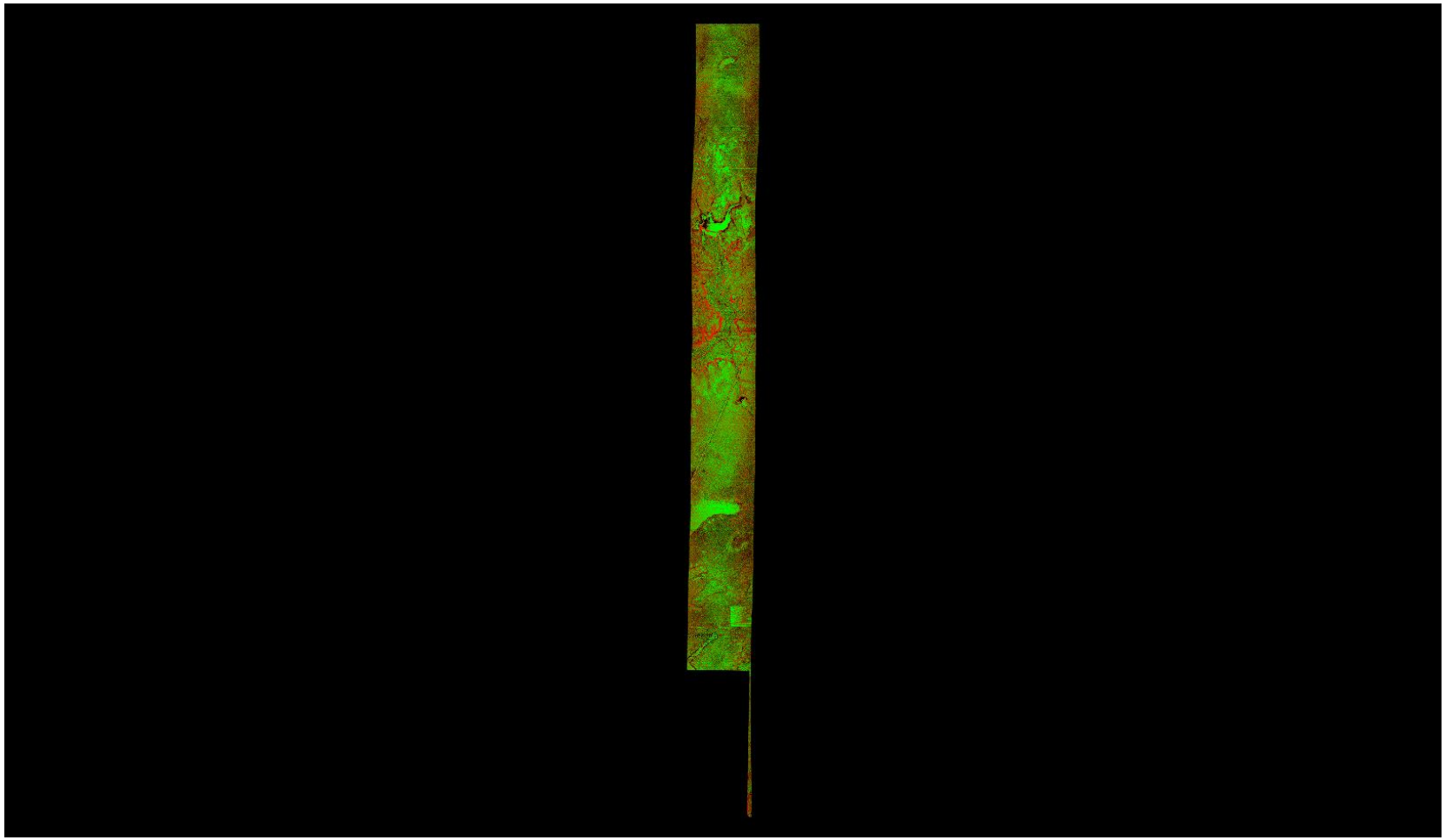

0	0.060	0.600 (Meter)
0	0.197	1.969 (Feet)

A maximum vertical separation cutoff has been applied to this graphic for the purpose of masking out disruptive features that do not show calibration issues between flight lines (e.g., trees, moving cars, etc.).

DPH-11.1.1 Report on Smooth Surface Repeatability (intraswath) - continued

Data Source - Y:\Mapping\Projects\65219783_TX_Lower_CO_San_Bernard\Production\LiDAR\Surdex_deliveries\TX_Block 4_20180816\point_cloud\Swath

D:\00_Texas\QC\DPH_11_1_1\Individual_00396_GRID.jp2



0	0.060	0.600 (Meter)
0	0.197	1.969 (Feet)

A maximum vertical separation cutoff has been applied to this graphic for the purpose of masking out disruptive features that do not show calibration issues between flight lines (e.g., trees, moving cars, etc.).

DPH-11.1.1 Report on Smooth Surface Repeatability (intraswath) - continued

Data Source - Y:\Mapping\Projects\65219783_TX_Lower_CO_San_Bernard\Production\LiDAR\Surdex_deliveries\TX_Block 4_20180816\point_cloud\Swath

D:\00_Texas\QC\DPH_11_1_1\Individual_00397_GRID.jp2



0	0.060	0.600 (Meter)
0	0.197	1.969 (Feet)

A maximum vertical separation cutoff has been applied to this graphic for the purpose of masking out disruptive features that do not show calibration issues between flight lines (e.g., trees, moving cars, etc.).

DPH-11.1.1 Report on Smooth Surface Repeatability (intraswath) - continued

Data Source - Y:\Mapping\Projects\65219783_TX_Lower_CO_San_Bernard\Production\LiDAR\Surdex_deliveries\TX_Block 4_20180816\point_cloud\Swath

D:\00_Texas\QC\DPH_11_1_1\Individual_00398_GRID.jp2



0	0.060	0.600 (Meter)
0	0.197	1.969 (Feet)

A maximum vertical separation cutoff has been applied to this graphic for the purpose of masking out disruptive features that do not show calibration issues between flight lines (e.g., trees, moving cars, etc.).

DPH-11.1.1 Report on Smooth Surface Repeatability (intraswath) - continued

Data Source - Y:\Mapping\Projects\65219783_TX_Lower_CO_San_Bernard\Production\LiDAR\Surdex_deliveries\TX_Block 4_20180816\point_cloud\Swath

D:\00_Texas\QC\DPH_11_1_1\Individual_00399_GRID.jp2



0	0.060	0.600 (Meter)
0	0.197	1.969 (Feet)

A maximum vertical separation cutoff has been applied to this graphic for the purpose of masking out disruptive features that do not show calibration issues between flight lines (e.g., trees, moving cars, etc.).

DPH-11.1.1 Report on Smooth Surface Repeatability (intraswath) - continued

Data Source - Y:\Mapping\Projects\65219783_TX_Lower_CO_San_Bernard\Production\LiDAR\Surdex_deliveries\TX_Block 4_20180816\point_cloud\Swath

D:\00_Texas\QC\DPH_11_1_1\Individual_00400_GRID.jp2



0	0.060	0.600 (Meter)
0	0.197	1.969 (Feet)

A maximum vertical separation cutoff has been applied to this graphic for the purpose of masking out disruptive features that do not show calibration issues between flight lines (e.g., trees, moving cars, etc.).

DPH-11.1.1 Report on Smooth Surface Repeatability (intraswath) - continued

Data Source - Y:\Mapping\Projects\65219783_TX_Lower_CO_San_Bernard\Production\LiDAR\Surdex_deliveries\TX_Block 4_20180816\point_cloud\Swath

D:\00_Texas\QC\DPH_11_1_1\Individual_00401_GRID.jp2



0	0.060	0.600 (Meter)
0	0.197	1.969 (Feet)

A maximum vertical separation cutoff has been applied to this graphic for the purpose of masking out disruptive features that do not show calibration issues between flight lines (e.g., trees, moving cars, etc.).

DPH-11.1.1 Report on Smooth Surface Repeatability (intraswath) - continued

Data Source - Y:\Mapping\Projects\65219783_TX_Lower_CO_San_Bernard\Production\LiDAR\Surdex_deliveries\TX_Block 4_20180816\point_cloud\Swath

D:\00_Texas\QC\DPH_11_1_1\Individual_00402_GRID.jp2



A maximum vertical separation cutoff has been applied to this graphic for the purpose of masking out disruptive features that do not show calibration issues between flight lines (e.g., trees, moving cars, etc.).

DPH-11.1.1 Report on Smooth Surface Repeatability (intraswath) - continued

Data Source - Y:\Mapping\Projects\65219783_TX_Lower_CO_San_Bernard\Production\LiDAR\Surdex_deliveries\TX_Block 4_20180816\point_cloud\Swath

D:\00_Texas\QC\DPH_11_1_1\Individual_00403_GRID.jp2



0	0.060	0.600 (Meter)
0	0.197	1.969 (Feet)

A maximum vertical separation cutoff has been applied to this graphic for the purpose of masking out disruptive features that do not show calibration issues between flight lines (e.g., trees, moving cars, etc.).

DPH-11.1.1 Report on Smooth Surface Repeatability (intraswath) - continued

Data Source - Y:\Mapping\Projects\65219783_TX_Lower_CO_San_Bernard\Production\LiDAR\Surdex_deliveries\TX_Block 4_20180816\point_cloud\Swath

D:\00_Texas\QC\DPH_11_1_1\Individual_00404_GRID.jp2



0	0.060	0.600 (Meter)
0	0.197	1.969 (Feet)

A maximum vertical separation cutoff has been applied to this graphic for the purpose of masking out disruptive features that do not show calibration issues between flight lines (e.g., trees, moving cars, etc.).

DPH-11.1.1 Report on Smooth Surface Repeatability (intraswath) - continued

Data Source - Y:\Mapping\Projects\65219783_TX_Lower_CO_San_Bernard\Production\LiDAR\Surdex_deliveries\TX_Block 4_20180816\point_cloud\Swath

D:\00_Texas\QC\DPH_11_1_1\Individual_00405_GRID.jp2



0	0.060	0.600 (Meter)
0	0.197	1.969 (Feet)

A maximum vertical separation cutoff has been applied to this graphic for the purpose of masking out disruptive features that do not show calibration issues between flight lines (e.g., trees, moving cars, etc.).

DPH-11.1.1 Report on Smooth Surface Repeatability (intraswath) - continued

Data Source - Y:\Mapping\Projects\65219783_TX_Lower_CO_San_Bernard\Production\LiDAR\Surdex_deliveries\TX_Block 4_20180816\point_cloud\Swath

D:\00_Texas\QC\DPH_11_1_1\Individual_00406_GRID.jp2



0	0.060	0.600 (Meter)
0	0.197	1.969 (Feet)

A maximum vertical separation cutoff has been applied to this graphic for the purpose of masking out disruptive features that do not show calibration issues between flight lines (e.g., trees, moving cars, etc.).

DPH-11.1.1 Report on Smooth Surface Repeatability (intraswath) - continued

Data Source - Y:\Mapping\Projects\65219783_TX_Lower_CO_San_Bernard\Production\LiDAR\Surdex_deliveries\TX_Block 4_20180816\point_cloud\Swath

D:\00_Texas\QC\DPH_11_1_1\Individual_00409_GRID.jp2

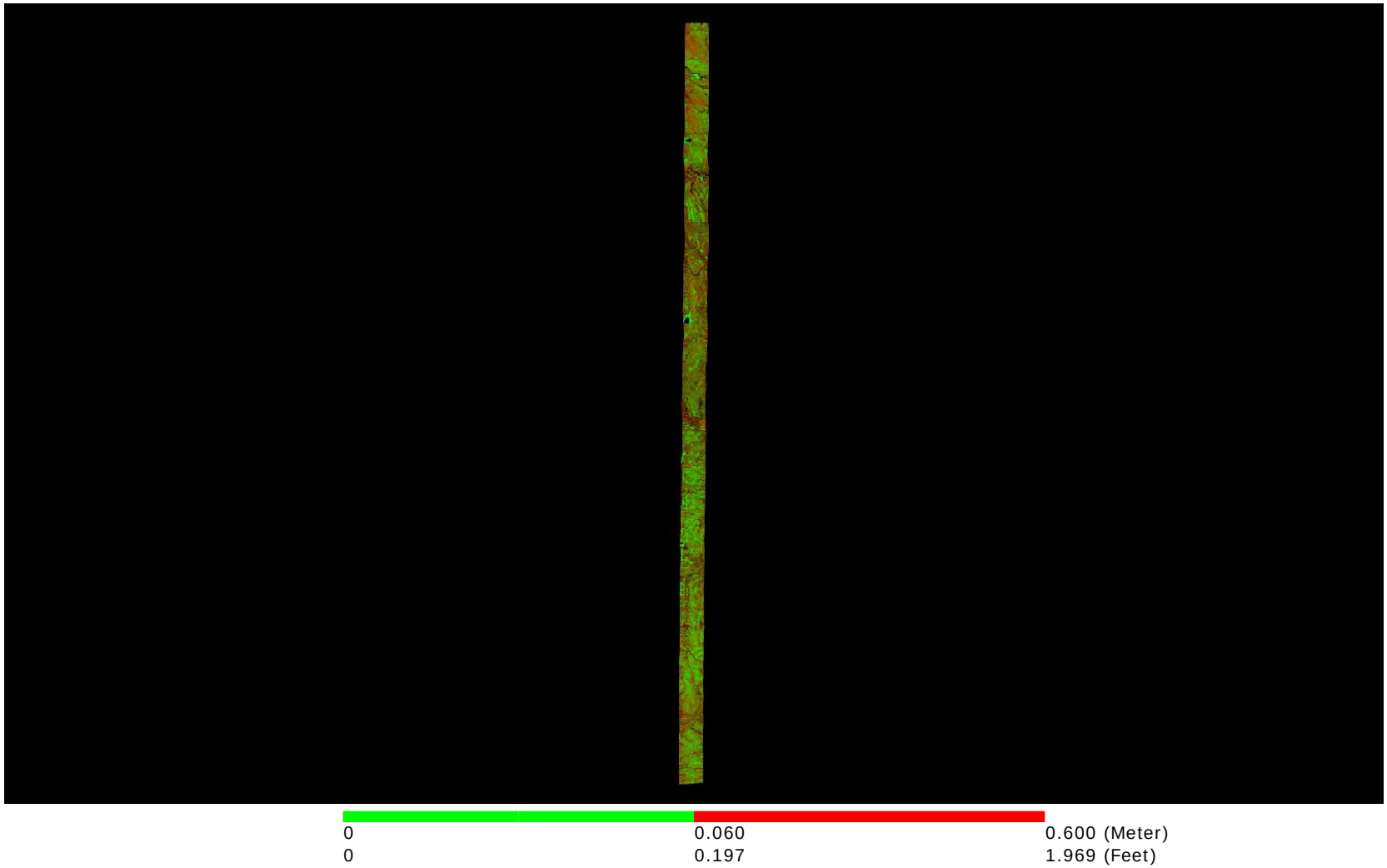

A maximum vertical separation cutoff has been applied to this graphic for the purpose of masking out disruptive features that do not show calibration issues between flight lines (e.g., trees, moving cars, etc.).

DPH-11.1.1 Report on Smooth Surface Repeatability (intraswath) - continued

Data Source - Y:\Mapping\Projects\65219783_TX_Lower_CO_San_Bernard\Production\LiDAR\Surdex_deliveries\TX_Block 4_20180816\point_cloud\Swath

D:\00_Texas\QC\DPH_11_1_1\Individual_00410_GRID.jp2



A maximum vertical separation cutoff has been applied to this graphic for the purpose of masking out disruptive features that do not show calibration issues between flight lines (e.g., trees, moving cars, etc.).

DPH-11.1.1 Report on Smooth Surface Repeatability (intraswath) - continued

Data Source - Y:\Mapping\Projects\65219783_TX_Lower_CO_San_Bernard\Production\LiDAR\Surdex_deliveries\TX_Block 4_20180816\point_cloud\Swath

D:\00_Texas\QC\DPH_11_1_1\Individual_00411_GRID.jp2

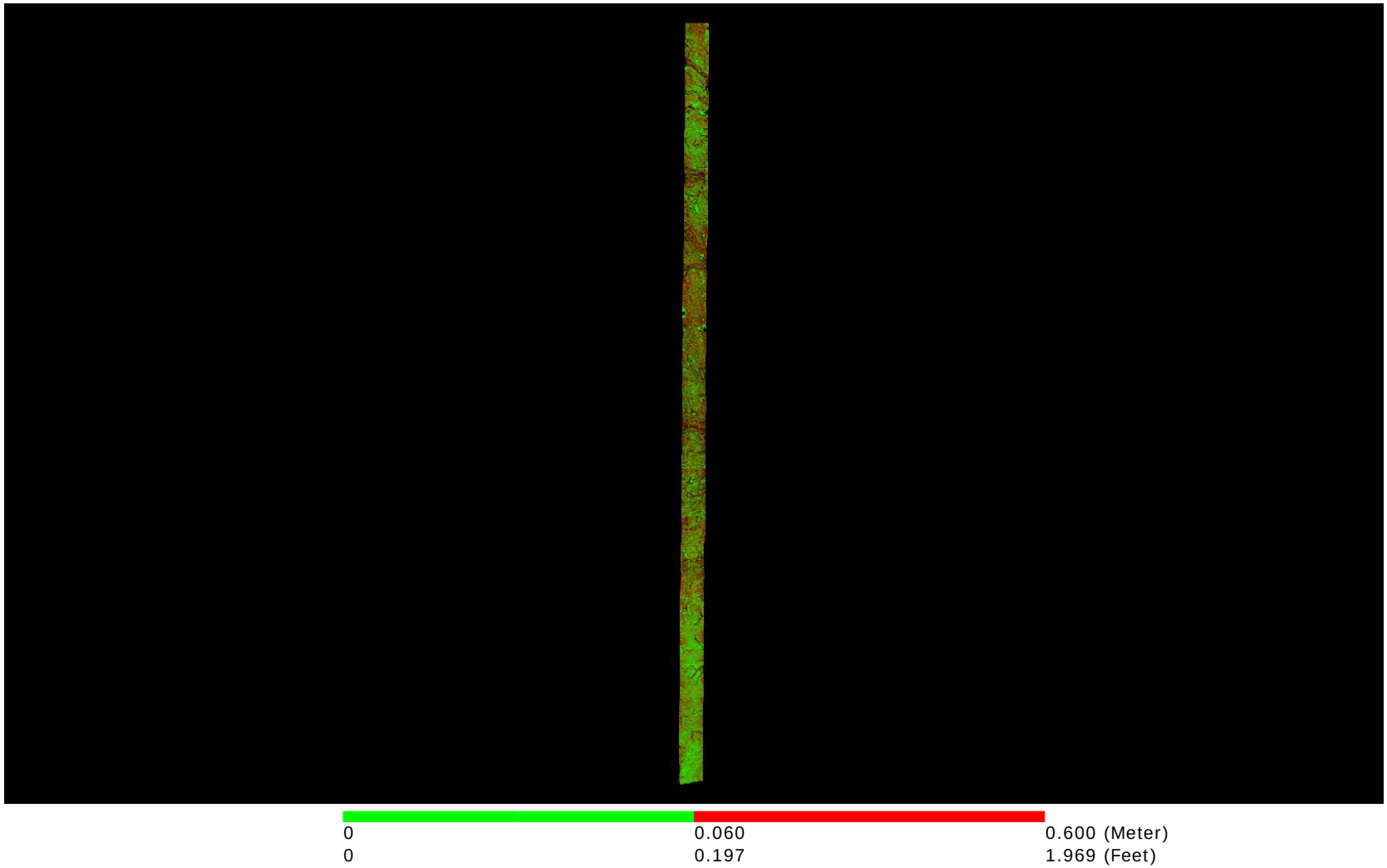

A maximum vertical separation cutoff has been applied to this graphic for the purpose of masking out disruptive features that do not show calibration issues between flight lines (e.g., trees, moving cars, etc.).

DPH-11.1.1 Report on Smooth Surface Repeatability (intraswath) - continued

Data Source - Y:\Mapping\Projects\65219783_TX_Lower_CO_San_Bernard\Production\LiDAR\Surdex_deliveries\TX_Block 4_20180816\point_cloud\Swath

D:\00_Texas\QC\DPH_11_1_1\Individual_00412_GRID.jp2



0	0.060	0.600 (Meter)
0	0.197	1.969 (Feet)

A maximum vertical separation cutoff has been applied to this graphic for the purpose of masking out disruptive features that do not show calibration issues between flight lines (e.g., trees, moving cars, etc.).

DPH-11.1.1 Report on Smooth Surface Repeatability (intraswath) - continued

Data Source - Y:\Mapping\Projects\65219783_TX_Lower_CO_San_Bernard\Production\LiDAR\Surdex_deliveries\TX_Block 4_20180816\point_cloud\Swath

D:\00_Texas\QC\DPH_11_1_1\Individual_00413_GRID.jp2



A maximum vertical separation cutoff has been applied to this graphic for the purpose of masking out disruptive features that do not show calibration issues between flight lines (e.g., trees, moving cars, etc.).

DPH-11.1.1 Report on Smooth Surface Repeatability (intraswath) - continued

Data Source - Y:\Mapping\Projects\65219783_TX_Lower_CO_San_Bernard\Production\LiDAR\Surdex_deliveries\TX_Block 4_20180816\point_cloud\Swath

D:\00_Texas\QC\DPH_11_1_1\Individual_00414_GRID.jp2



0	0.060	0.600 (Meter)
0	0.197	1.969 (Feet)

A maximum vertical separation cutoff has been applied to this graphic for the purpose of masking out disruptive features that do not show calibration issues between flight lines (e.g., trees, moving cars, etc.).

DPH-11.1.1 Report on Smooth Surface Repeatability (intraswath) - continued

Data Source - Y:\Mapping\Projects\65219783_TX_Lower_CO_San_Bernard\Production\LiDAR\Surdex_deliveries\TX_Block 4_20180816\point_cloud\Swath

D:\00_Texas\QC\DPH_11_1_1\Individual_00415_GRID.jp2



0	0.060	0.600 (Meter)
0	0.197	1.969 (Feet)

A maximum vertical separation cutoff has been applied to this graphic for the purpose of masking out disruptive features that do not show calibration issues between flight lines (e.g., trees, moving cars, etc.).

DPH-11.1.1 Report on Smooth Surface Repeatability (intraswath) - continued

Data Source - Y:\Mapping\Projects\65219783_TX_Lower_CO_San_Bernard\Production\LiDAR\Surdex_deliveries\TX_Block 4_20180816\point_cloud\Swath

D:\00_Texas\QC\DPH_11_1_1\Individual_00416_GRID.jp2



0	0.060	0.600 (Meter)
0	0.197	1.969 (Feet)

A maximum vertical separation cutoff has been applied to this graphic for the purpose of masking out disruptive features that do not show calibration issues between flight lines (e.g., trees, moving cars, etc.).

DPH-11.1.1 Report on Smooth Surface Repeatability (intraswath) - continued

Data Source - Y:\Mapping\Projects\65219783_TX_Lower_CO_San_Bernard\Production\LiDAR\Surdex_deliveries\TX_Block 4_20180816\point_cloud\Swath

D:\00_Texas\QC\DPH_11_1_1\Individual_00417_GRID.jp2



0	0.060	0.600 (Meter)
0	0.197	1.969 (Feet)

A maximum vertical separation cutoff has been applied to this graphic for the purpose of masking out disruptive features that do not show calibration issues between flight lines (e.g., trees, moving cars, etc.).

DPH-11.1.1 Report on Smooth Surface Repeatability (intraswath) - continued

Data Source - Y:\Mapping\Projects\65219783_TX_Lower_CO_San_Bernard\Production\LiDAR\Surdex_deliveries\TX_Block 4_20180816\point_cloud\Swath

D:\00_Texas\QC\DPH_11_1_1\Individual_00418_GRID.jp2



0	0.060	0.600 (Meter)
0	0.197	1.969 (Feet)

A maximum vertical separation cutoff has been applied to this graphic for the purpose of masking out disruptive features that do not show calibration issues between flight lines (e.g., trees, moving cars, etc.).

DPH-11.1.1 Report on Smooth Surface Repeatability (intraswath) - continued

Data Source - Y:\Mapping\Projects\65219783_TX_Lower_CO_San_Bernard\Production\LiDAR\Surdex_deliveries\TX_Block 4_20180816\point_cloud\Swath

D:\00_Texas\QC\DPH_11_1_1\Individual_00419_GRID.jp2



0	0.060	0.600 (Meter)
0	0.197	1.969 (Feet)

A maximum vertical separation cutoff has been applied to this graphic for the purpose of masking out disruptive features that do not show calibration issues between flight lines (e.g., trees, moving cars, etc.).

DPH-11.1.1 Report on Smooth Surface Repeatability (intraswath) - continued

Data Source - Y:\Mapping\Projects\65219783_TX_Lower_CO_San_Bernard\Production\LiDAR\Surdex_deliveries\TX_Block 4_20180816\point_cloud\Swath

D:\00_Texas\QC\DPH_11_1_1\Individual_00422_GRID.jp2



0	0.060	0.600 (Meter)
0	0.197	1.969 (Feet)

A maximum vertical separation cutoff has been applied to this graphic for the purpose of masking out disruptive features that do not show calibration issues between flight lines (e.g., trees, moving cars, etc.).

DPH-11.1.1 Report on Smooth Surface Repeatability (intraswath) - continued

Data Source - Y:\Mapping\Projects\65219783_TX_Lower_CO_San_Bernard\Production\LiDAR\Surdex_deliveries\TX_Block 4_20180816\point_cloud\Swath

D:\00_Texas\QC\DPH_11_1_1\Individual_00423_GRID.jp2



0	0.060	0.600 (Meter)
0	0.197	1.969 (Feet)

A maximum vertical separation cutoff has been applied to this graphic for the purpose of masking out disruptive features that do not show calibration issues between flight lines (e.g., trees, moving cars, etc.).

DPH-11.1.1 Report on Smooth Surface Repeatability (intraswath) - continued

Data Source - Y:\Mapping\Projects\65219783_TX_Lower_CO_San_Bernard\Production\LiDAR\Surdex_deliveries\TX_Block 4_20180816\point_cloud\Swath

D:\00_Texas\QC\DPH_11_1_1\Individual_00424_GRID.jp2



0	0.060	0.600 (Meter)
0	0.197	1.969 (Feet)

A maximum vertical separation cutoff has been applied to this graphic for the purpose of masking out disruptive features that do not show calibration issues between flight lines (e.g., trees, moving cars, etc.).

DPH-11.1.1 Report on Smooth Surface Repeatability (intraswath) - continued

Data Source - Y:\Mapping\Projects\65219783_TX_Lower_CO_San_Bernard\Production\LiDAR\Surdex_deliveries\TX_Block 4_20180816\point_cloud\Swath

D:\00_Texas\QC\DPH_11_1_1\Individual_00425_GRID.jp2



0	0.060	0.600 (Meter)
0	0.197	1.969 (Feet)

A maximum vertical separation cutoff has been applied to this graphic for the purpose of masking out disruptive features that do not show calibration issues between flight lines (e.g., trees, moving cars, etc.).

DPH-11.1.1 Report on Smooth Surface Repeatability (intraswath) - continued

Data Source - Y:\Mapping\Projects\65219783_TX_Lower_CO_San_Bernard\Production\LiDAR\Surdex_deliveries\TX_Block 4_20180816\point_cloud\Swath

D:\00_Texas\QC\DPH_11_1_1\Individual_00426_GRID.jp2



0	0.060	0.600 (Meter)
0	0.197	1.969 (Feet)

A maximum vertical separation cutoff has been applied to this graphic for the purpose of masking out disruptive features that do not show calibration issues between flight lines (e.g., trees, moving cars, etc.).

DPH-11.1.1 Report on Smooth Surface Repeatability (intraswath) - continued

Data Source - Y:\Mapping\Projects\65219783_TX_Lower_CO_San_Bernard\Production\LiDAR\Surdex_deliveries\TX_Block 4_20180816\point_cloud\Swath

D:\00_Texas\QC\DPH_11_1_1\Individual_00427_GRID.jp2



0	0.060	0.600 (Meter)
0	0.197	1.969 (Feet)

A maximum vertical separation cutoff has been applied to this graphic for the purpose of masking out disruptive features that do not show calibration issues between flight lines (e.g., trees, moving cars, etc.).

DPH-11.1.1 Report on Smooth Surface Repeatability (intraswath) - continued

Data Source - Y:\Mapping\Projects\65219783_TX_Lower_CO_San_Bernard\Production\LiDAR\Surdex_deliveries\TX_Block 4_20180816\point_cloud\Swath

D:\00_Texas\QC\DPH_11_1_1\Individual_00429_GRID.jp2



0	0.060	0.600 (Meter)
0	0.197	1.969 (Feet)

A maximum vertical separation cutoff has been applied to this graphic for the purpose of masking out disruptive features that do not show calibration issues between flight lines (e.g., trees, moving cars, etc.).

DPH-11.1.1 Report on Smooth Surface Repeatability (intraswath) - continued

Data Source - Y:\Mapping\Projects\65219783_TX_Lower_CO_San_Bernard\Production\LiDAR\Surdex_deliveries\TX_Block 4_20180816\point_cloud\Swath

D:\00_Texas\QC\DPH_11_1_1\Individual_00430_GRID.jp2

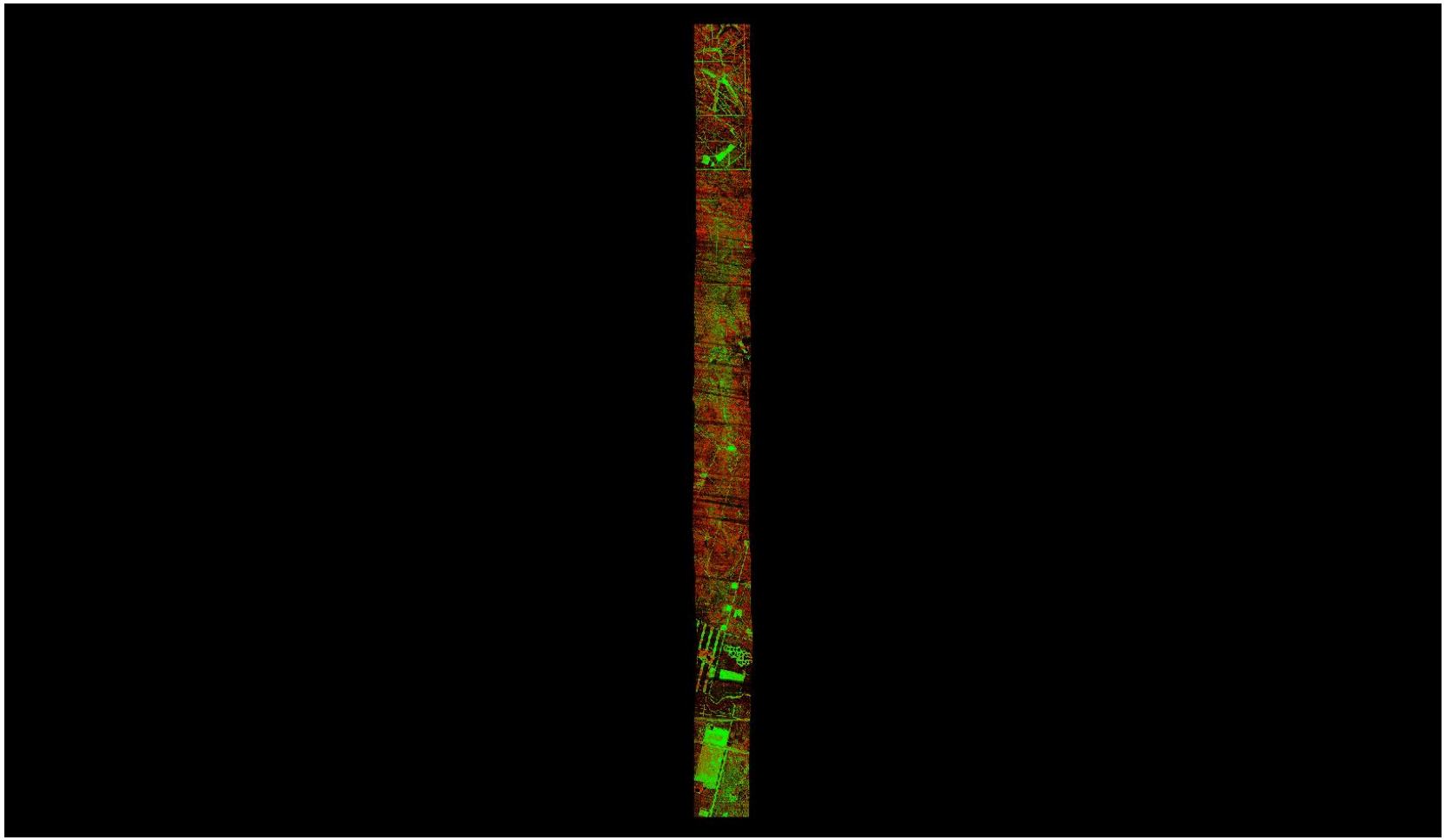

0	0.060	0.600 (Meter)
0	0.197	1.969 (Feet)

A maximum vertical separation cutoff has been applied to this graphic for the purpose of masking out disruptive features that do not show calibration issues between flight lines (e.g., trees, moving cars, etc.).

DPH-11.1.1 Report on Smooth Surface Repeatability (intraswath) - continued

Data Source - Y:\Mapping\Projects\65219783_TX_Lower_CO_San_Bernard\Production\LiDAR\Surdex_deliveries\TX_Block 4_20180816\point_cloud\Swath

D:\00_Texas\QC\DPH_11_1_1\Individual_00431_GRID.jp2



0	0.060	0.600 (Meter)
0	0.197	1.969 (Feet)

A maximum vertical separation cutoff has been applied to this graphic for the purpose of masking out disruptive features that do not show calibration issues between flight lines (e.g., trees, moving cars, etc.).

DPH-11.1.1 Report on Smooth Surface Repeatability (intraswath) - continued

Data Source - Y:\Mapping\Projects\65219783_TX_Lower_CO_San_Bernard\Production\LiDAR\Surdex_deliveries\TX_Block 4_20180816\point_cloud\Swath

D:\00_Texas\QC\DPH_11_1_1\Individual_00432_GRID.jp2

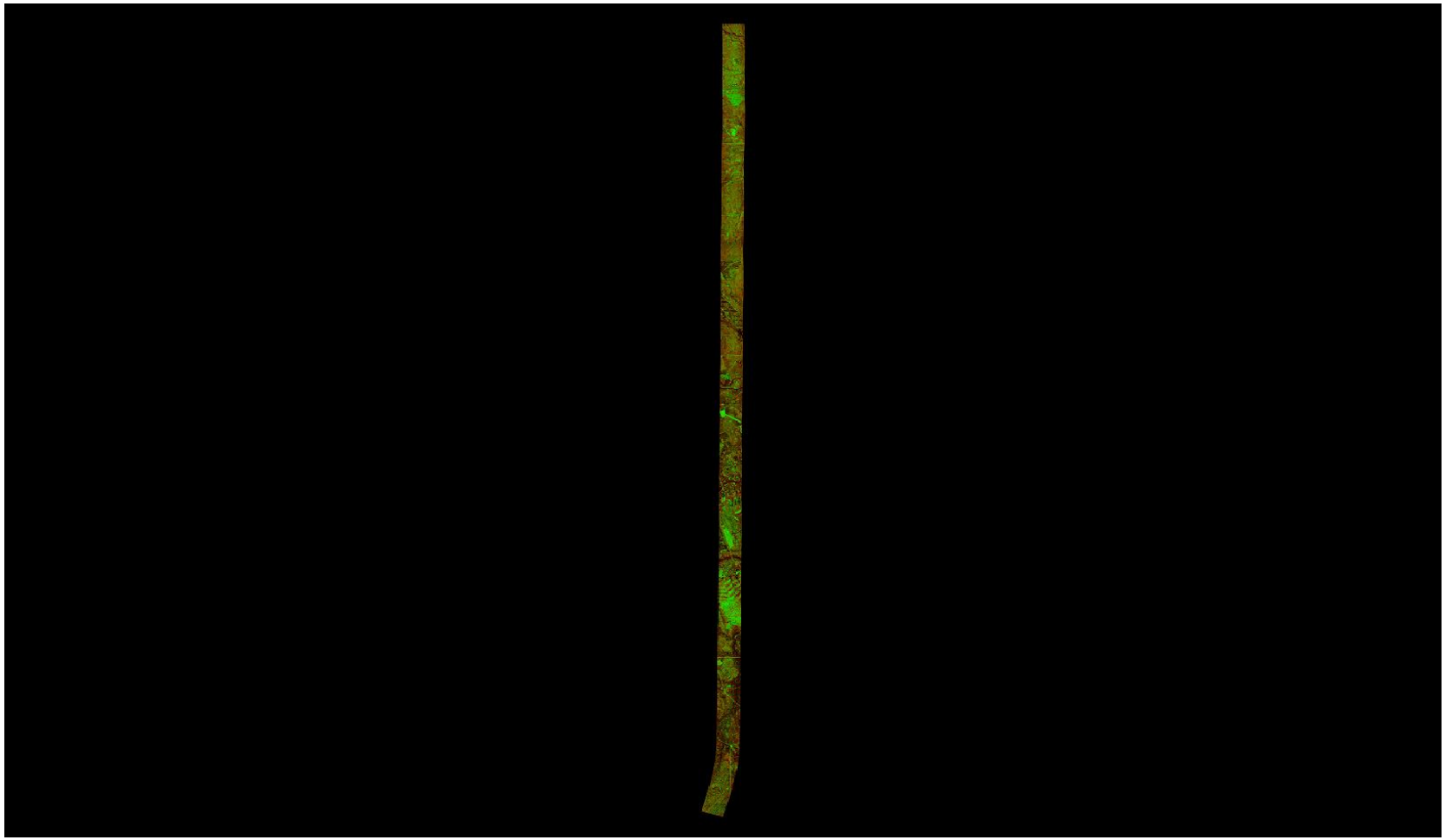

0	0.060	0.600 (Meter)
0	0.197	1.969 (Feet)

A maximum vertical separation cutoff has been applied to this graphic for the purpose of masking out disruptive features that do not show calibration issues between flight lines (e.g., trees, moving cars, etc.).

DPH-11.1.1 Report on Smooth Surface Repeatability (intraswath) - continued

Data Source - Y:\Mapping\Projects\65219783_TX_Lower_CO_San_Bernard\Production\LiDAR\Surdex_deliveries\TX_Block 4_20180816\point_cloud\Swath

D:\00_Texas\QC\DPH_11_1_1\Individual_00433_GRID.jp2



0	0.060	0.600 (Meter)
0	0.197	1.969 (Feet)

A maximum vertical separation cutoff has been applied to this graphic for the purpose of masking out disruptive features that do not show calibration issues between flight lines (e.g., trees, moving cars, etc.).

DPH-11.1.1 Report on Smooth Surface Repeatability (intraswath) - continued

Data Source - Y:\Mapping\Projects\65219783_TX_Lower_CO_San_Bernard\Production\LiDAR\Surdex_deliveries\TX_Block 4_20180816\point_cloud\Swath

D:\00_Texas\QC\DPH_11_1_1\Individual_00434_GRID.jp2



0	0.060	0.600 (Meter)
0	0.197	1.969 (Feet)

A maximum vertical separation cutoff has been applied to this graphic for the purpose of masking out disruptive features that do not show calibration issues between flight lines (e.g., trees, moving cars, etc.).

DPH-11.1.1 Report on Smooth Surface Repeatability (intraswath) - continued

Data Source - Y:\Mapping\Projects\65219783_TX_Lower_CO_San_Bernard\Production\LiDAR\Surdex_deliveries\TX_Block 4_20180816\point_cloud\Swath

D:\00_Texas\QC\DPH_11_1_1\Individual_00435_GRID.jp2



A maximum vertical separation cutoff has been applied to this graphic for the purpose of masking out disruptive features that do not show calibration issues between flight lines (e.g., trees, moving cars, etc.).

DPH-11.1.1 Report on Smooth Surface Repeatability (intraswath) - continued

Data Source - Y:\Mapping\Projects\65219783_TX_Lower_CO_San_Bernard\Production\LiDAR\Surdex_deliveries\TX_Block 4_20180816\point_cloud\Swath

D:\00_Texas\QC\DPH_11_1_1\Individual_00436_GRID.jp2



A maximum vertical separation cutoff has been applied to this graphic for the purpose of masking out disruptive features that do not show calibration issues between flight lines (e.g., trees, moving cars, etc.).

DPH-11.1.1 Report on Smooth Surface Repeatability (intraswath) - continued

Data Source - Y:\Mapping\Projects\65219783_TX_Lower_CO_San_Bernard\Production\LiDAR\Surdex_deliveries\TX_Block 4_20180816\point_cloud\Swath

D:\00_Texas\QC\DPH_11_1_1\Individual_00438_GRID.jp2

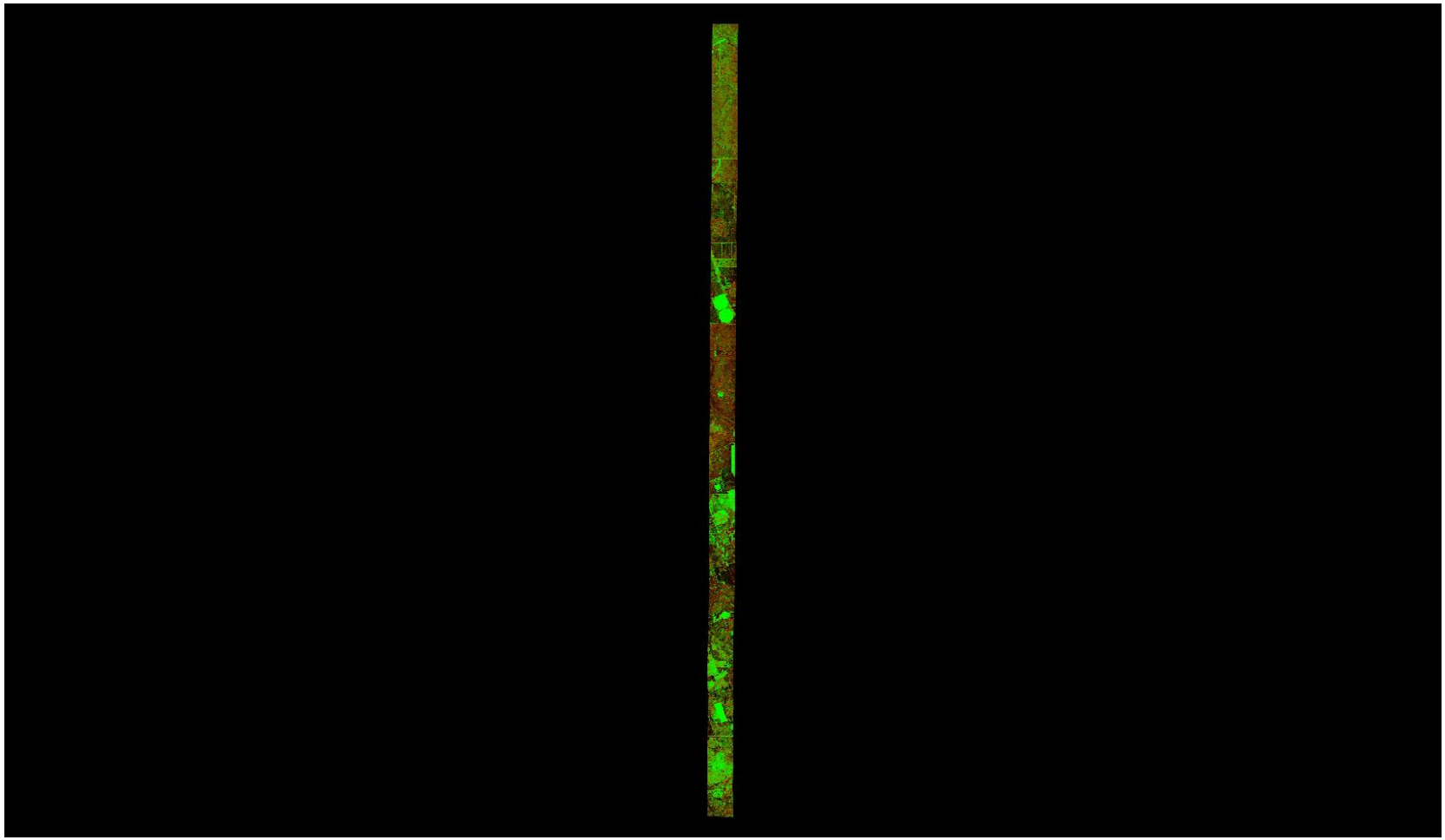

0	0.060	0.600 (Meter)
0	0.197	1.969 (Feet)

A maximum vertical separation cutoff has been applied to this graphic for the purpose of masking out disruptive features that do not show calibration issues between flight lines (e.g., trees, moving cars, etc.).

DPH-11.1.1 Report on Smooth Surface Repeatability (intraswath) - continued

Data Source - Y:\Mapping\Projects\65219783_TX_Lower_CO_San_Bernard\Production\LiDAR\Surdex_deliveries\TX_Block 4_20180816\point_cloud\Swath

D:\00_Texas\QC\DPH_11_1_1\Individual_00440_GRID.jp2



0	0.060	0.600 (Meter)
0	0.197	1.969 (Feet)

A maximum vertical separation cutoff has been applied to this graphic for the purpose of masking out disruptive features that do not show calibration issues between flight lines (e.g., trees, moving cars, etc.).

DPH-11.1.1 Report on Smooth Surface Repeatability (intraswath) - continued

Data Source - Y:\Mapping\Projects\65219783_TX_Lower_CO_San_Bernard\Production\LiDAR\Surdex_deliveries\TX_Block 4_20180816\point_cloud\Swath

D:\00_Texas\QC\DPH_11_1_1\Individual_00441_GRID.jp2



0	0.060	0.600 (Meter)
0	0.197	1.969 (Feet)

A maximum vertical separation cutoff has been applied to this graphic for the purpose of masking out disruptive features that do not show calibration issues between flight lines (e.g., trees, moving cars, etc.).

DPH-11.1.1 Report on Smooth Surface Repeatability (intraswath) - continued

Data Source - Y:\Mapping\Projects\65219783_TX_Lower_CO_San_Bernard\Production\LiDAR\Surdex_deliveries\TX_Block 4_20180816\point_cloud\Swath

D:\00_Texas\QC\DPH_11_1_1\Individual_00442_GRID.jp2

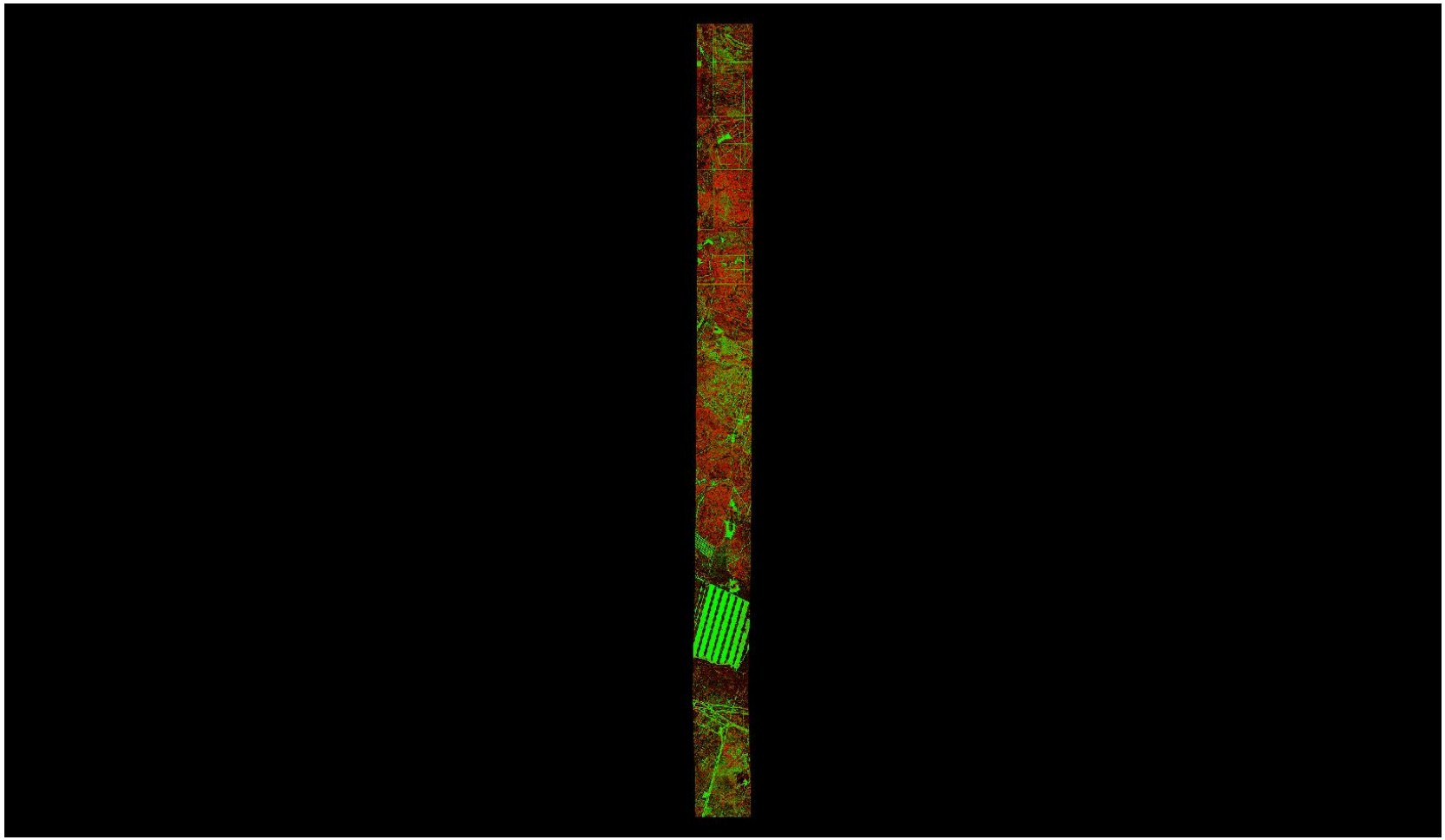

0	0.060	0.600 (Meter)
0	0.197	1.969 (Feet)

A maximum vertical separation cutoff has been applied to this graphic for the purpose of masking out disruptive features that do not show calibration issues between flight lines (e.g., trees, moving cars, etc.).

DPH-11.1.1 Report on Smooth Surface Repeatability (intraswath) - continued

Data Source - Y:\Mapping\Projects\65219783_TX_Lower_CO_San_Bernard\Production\LiDAR\Surdex_deliveries\TX_Block 4_20180816\point_cloud\Swath

D:\00_Texas\QC\DPH_11_1_1\Individual_00443_GRID.jp2



A maximum vertical separation cutoff has been applied to this graphic for the purpose of masking out disruptive features that do not show calibration issues between flight lines (e.g., trees, moving cars, etc.).

DPH-11.1.1 Report on Smooth Surface Repeatability (intraswath) - continued

Data Source - Y:\Mapping\Projects\65219783_TX_Lower_CO_San_Bernard\Production\LiDAR\Surdex_deliveries\TX_Block 4_20180816\point_cloud\Swath

D:\00_Texas\QC\DPH_11_1_1\Individual_00444_GRID.jp2

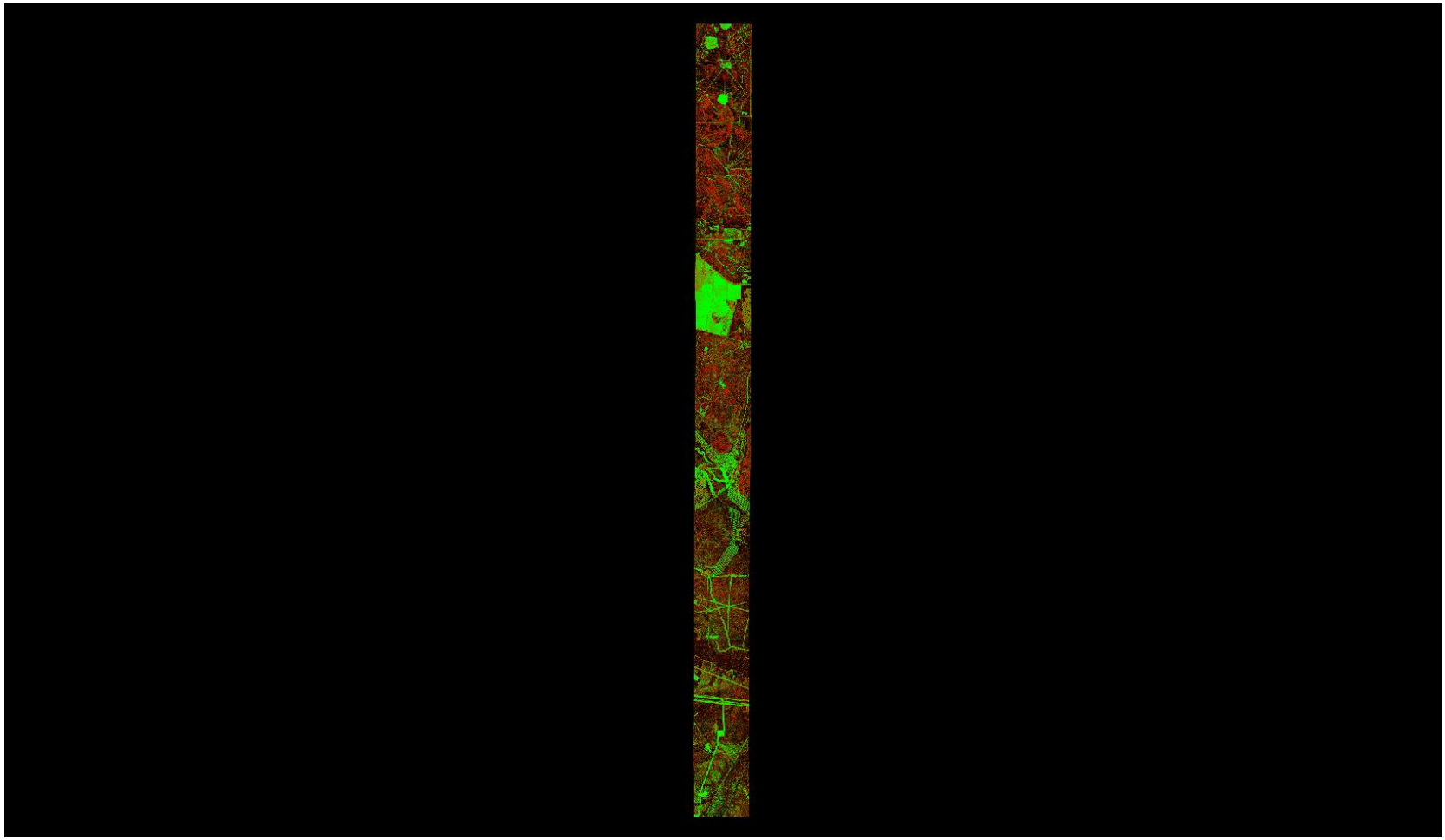

0	0.060	0.600 (Meter)
0	0.197	1.969 (Feet)

A maximum vertical separation cutoff has been applied to this graphic for the purpose of masking out disruptive features that do not show calibration issues between flight lines (e.g., trees, moving cars, etc.).

DPH-11.1.1 Report on Smooth Surface Repeatability (intraswath) - continued

Data Source - Y:\Mapping\Projects\65219783_TX_Lower_CO_San_Bernard\Production\LiDAR\Surdex_deliveries\TX_Block 4_20180816\point_cloud\Swath

D:\00_Texas\QC\DPH_11_1_1\Individual_00445_GRID.jp2

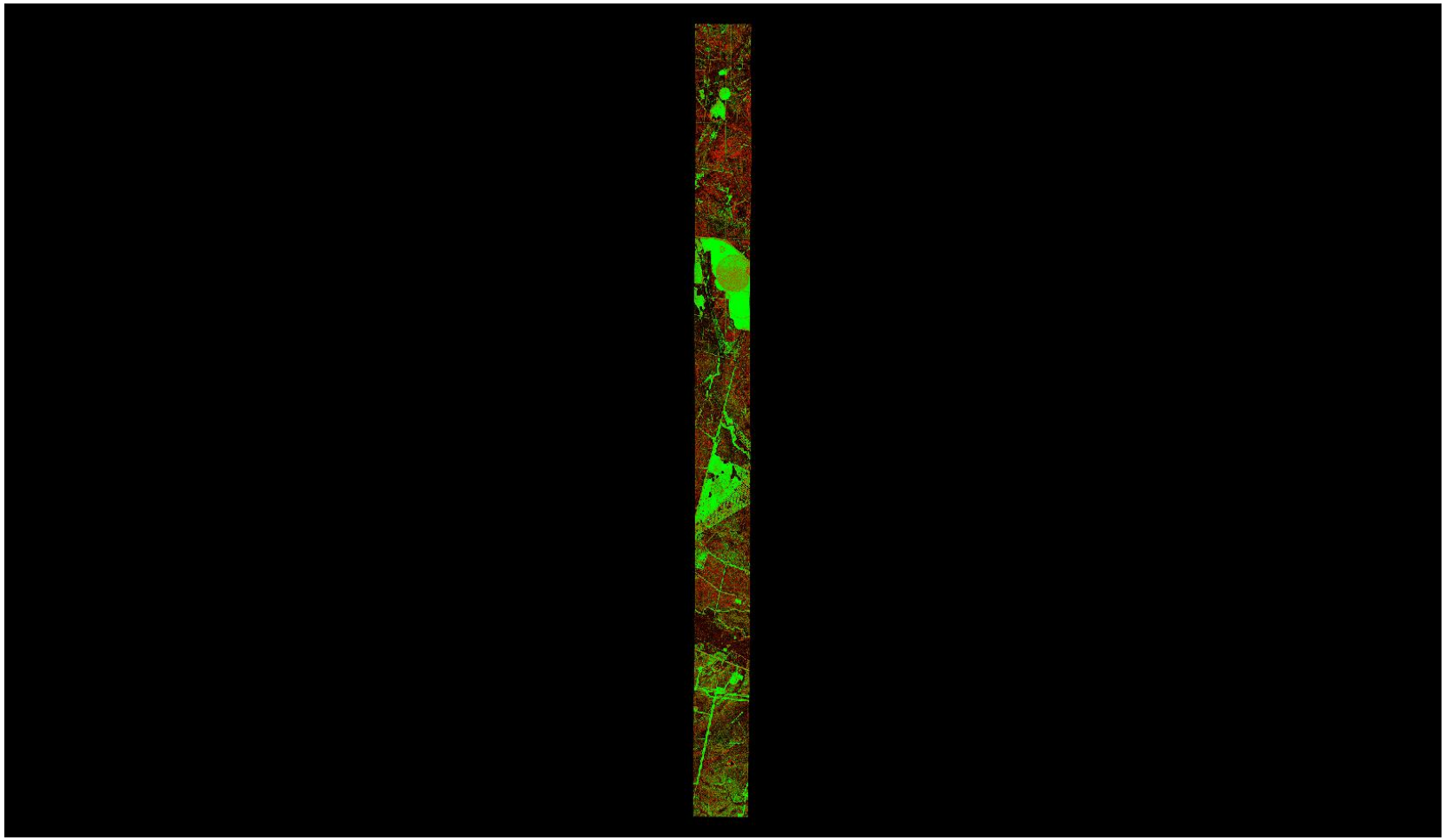

0	0.060	0.600 (Meter)
0	0.197	1.969 (Feet)

A maximum vertical separation cutoff has been applied to this graphic for the purpose of masking out disruptive features that do not show calibration issues between flight lines (e.g., trees, moving cars, etc.).

DPH-11.1.1 Report on Smooth Surface Repeatability (intraswath) - continued

Data Source - Y:\Mapping\Projects\65219783_TX_Lower_CO_San_Bernard\Production\LiDAR\Surdex_deliveries\TX_Block 4_20180816\point_cloud\Swath

D:\00_Texas\QC\DPH_11_1_1\Individual_00446_GRID.jp2

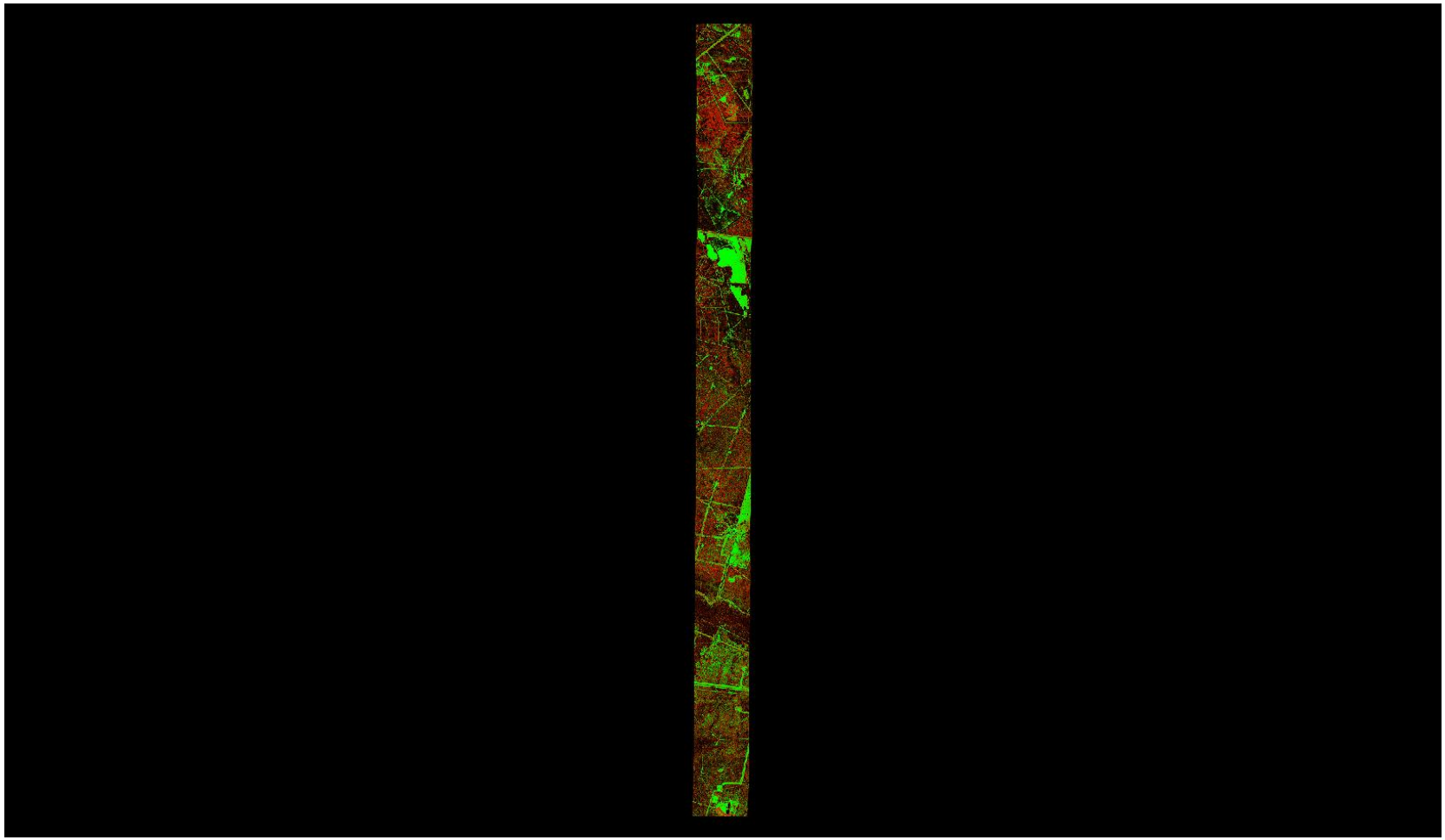

0	0.060	0.600 (Meter)
0	0.197	1.969 (Feet)

A maximum vertical separation cutoff has been applied to this graphic for the purpose of masking out disruptive features that do not show calibration issues between flight lines (e.g., trees, moving cars, etc.).

DPH-11.1.1 Report on Smooth Surface Repeatability (intraswath) - continued

Data Source - Y:\Mapping\Projects\65219783_TX_Lower_CO_San_Bernard\Production\LiDAR\Surdex_deliveries\TX_Block 4_20180816\point_cloud\Swath

D:\00_Texas\QC\DPH_11_1_1\Individual_00447_GRID.jp2

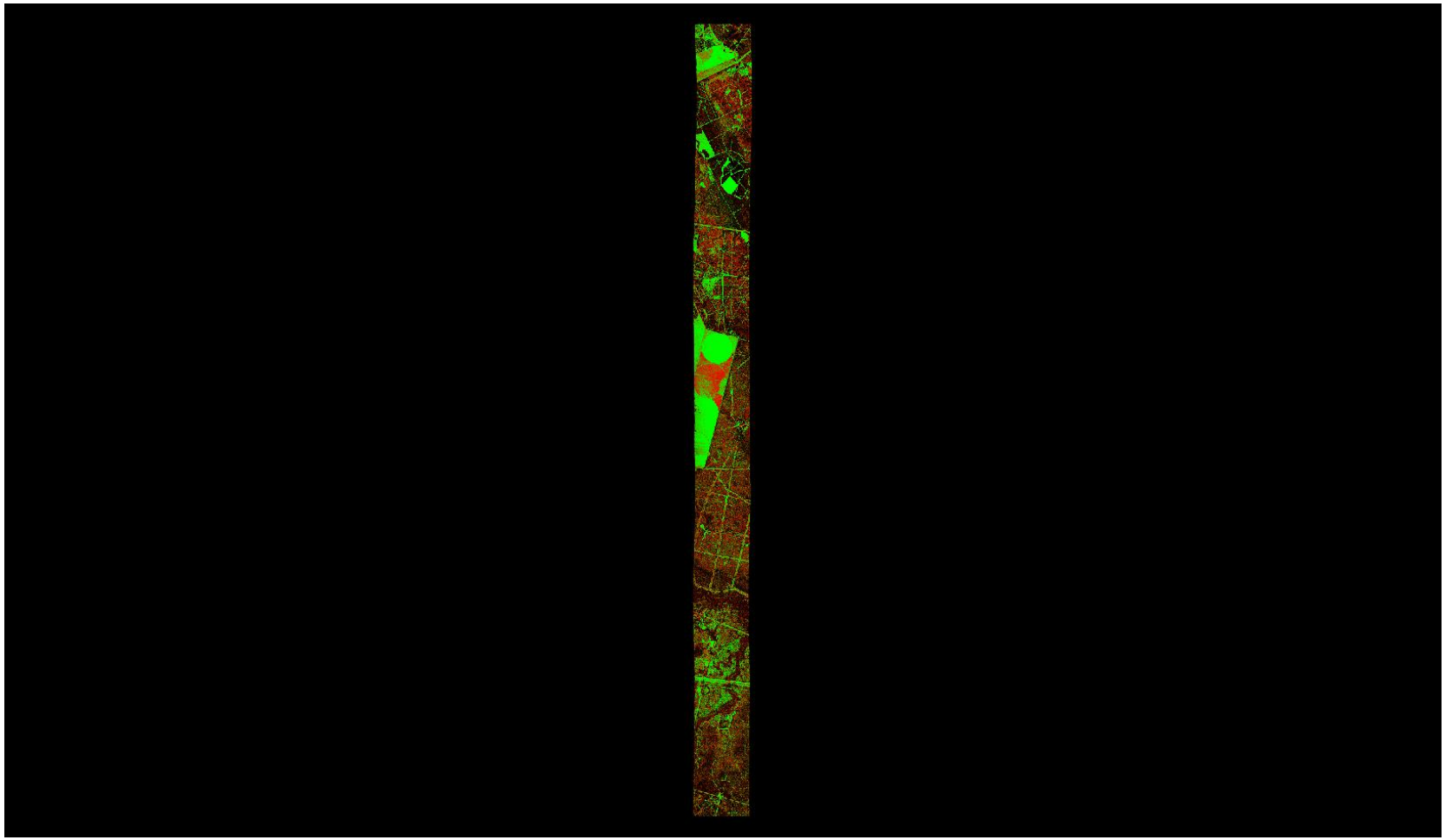

0	0.060	0.600 (Meter)
0	0.197	1.969 (Feet)

A maximum vertical separation cutoff has been applied to this graphic for the purpose of masking out disruptive features that do not show calibration issues between flight lines (e.g., trees, moving cars, etc.).

DPH-11.1.1 Report on Smooth Surface Repeatability (intraswath) - continued

Data Source - Y:\Mapping\Projects\65219783_TX_Lower_CO_San_Bernard\Production\LiDAR\Surdex_deliveries\TX_Block 4_20180816\point_cloud\Swath

D:\00_Texas\QC\DPH_11_1_1\Individual_00449_GRID.jp2

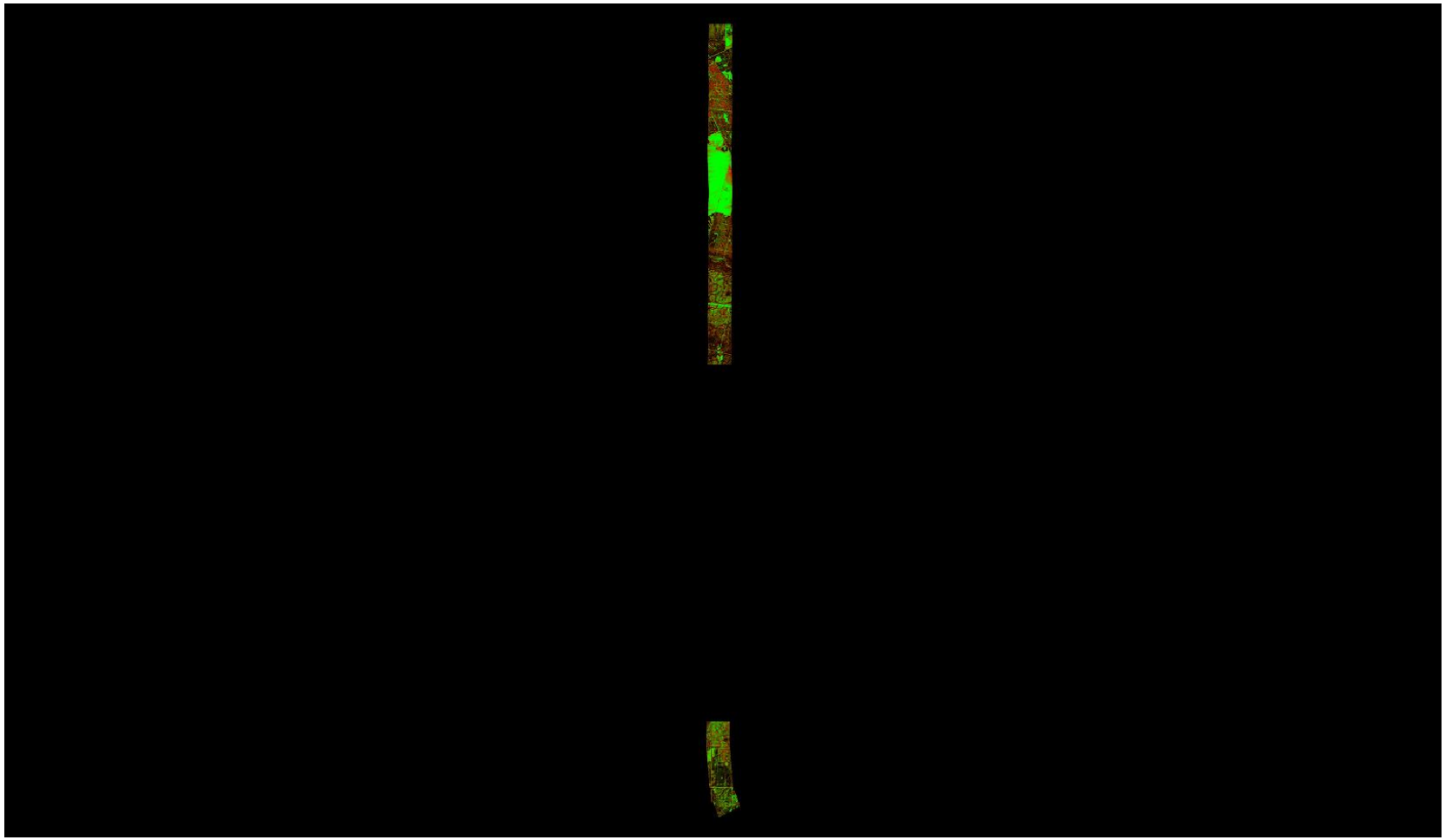

0	0.060	0.600 (Meter)
0	0.197	1.969 (Feet)

A maximum vertical separation cutoff has been applied to this graphic for the purpose of masking out disruptive features that do not show calibration issues between flight lines (e.g., trees, moving cars, etc.).

DPH-11.1.1 Report on Smooth Surface Repeatability (intraswath) - continued

Data Source - Y:\Mapping\Projects\65219783_TX_Lower_CO_San_Bernard\Production\LiDAR\Surdex_deliveries\TX_Block 4_20180816\point_cloud\Swath

D:\00_Texas\QC\DPH_11_1_1\Individual_00450_GRID.jp2

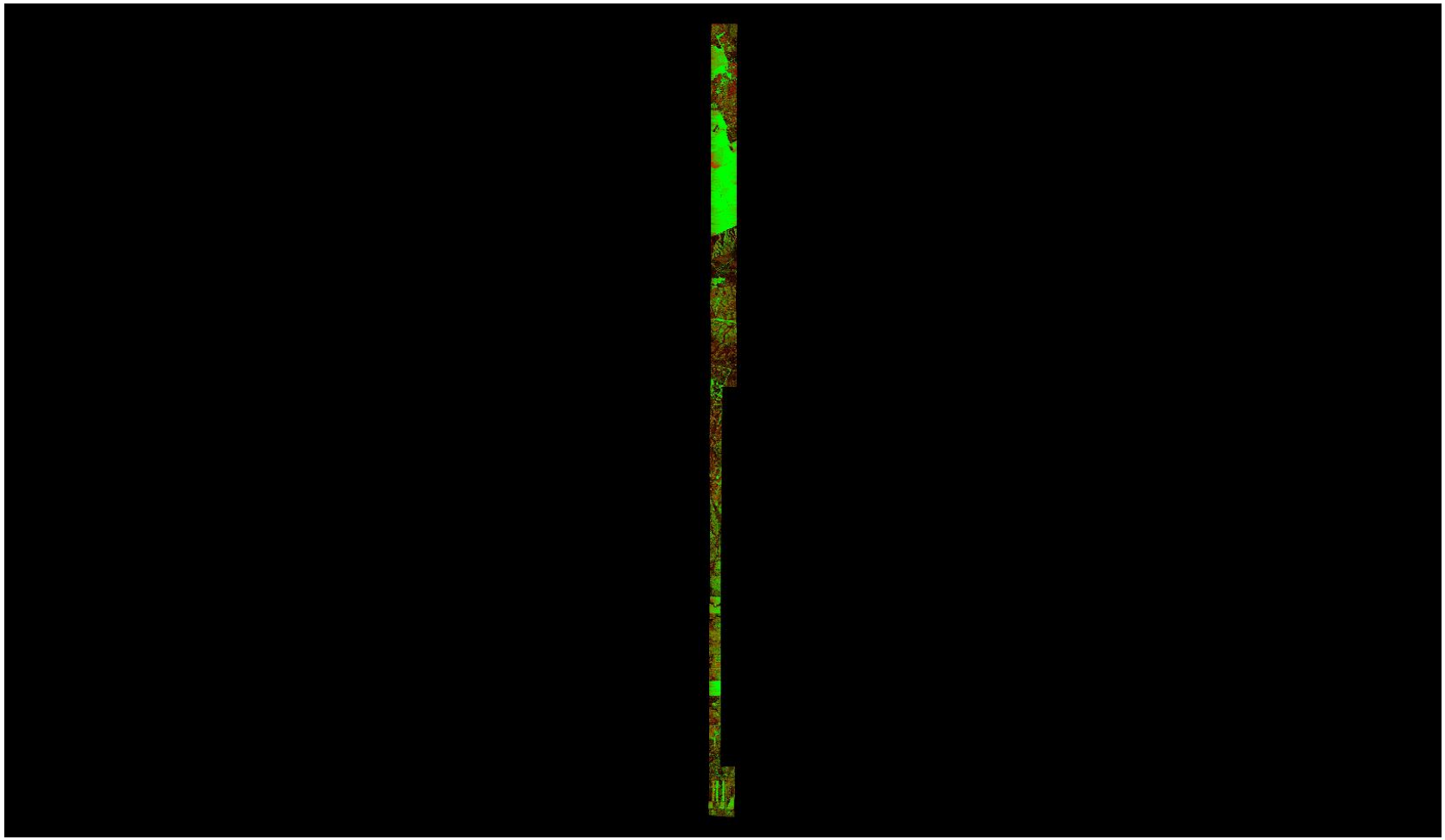

0	0.060	0.600 (Meter)
0	0.197	1.969 (Feet)

A maximum vertical separation cutoff has been applied to this graphic for the purpose of masking out disruptive features that do not show calibration issues between flight lines (e.g., trees, moving cars, etc.).

DPH-11.1.1 Report on Smooth Surface Repeatability (intraswath) - continued

Data Source - Y:\Mapping\Projects\65219783_TX_Lower_CO_San_Bernard\Production\LiDAR\Surdex_deliveries\TX_Block 4_20180816\point_cloud\Swath

D:\00_Texas\QC\DPH_11_1_1\Individual_00451_GRID.jp2

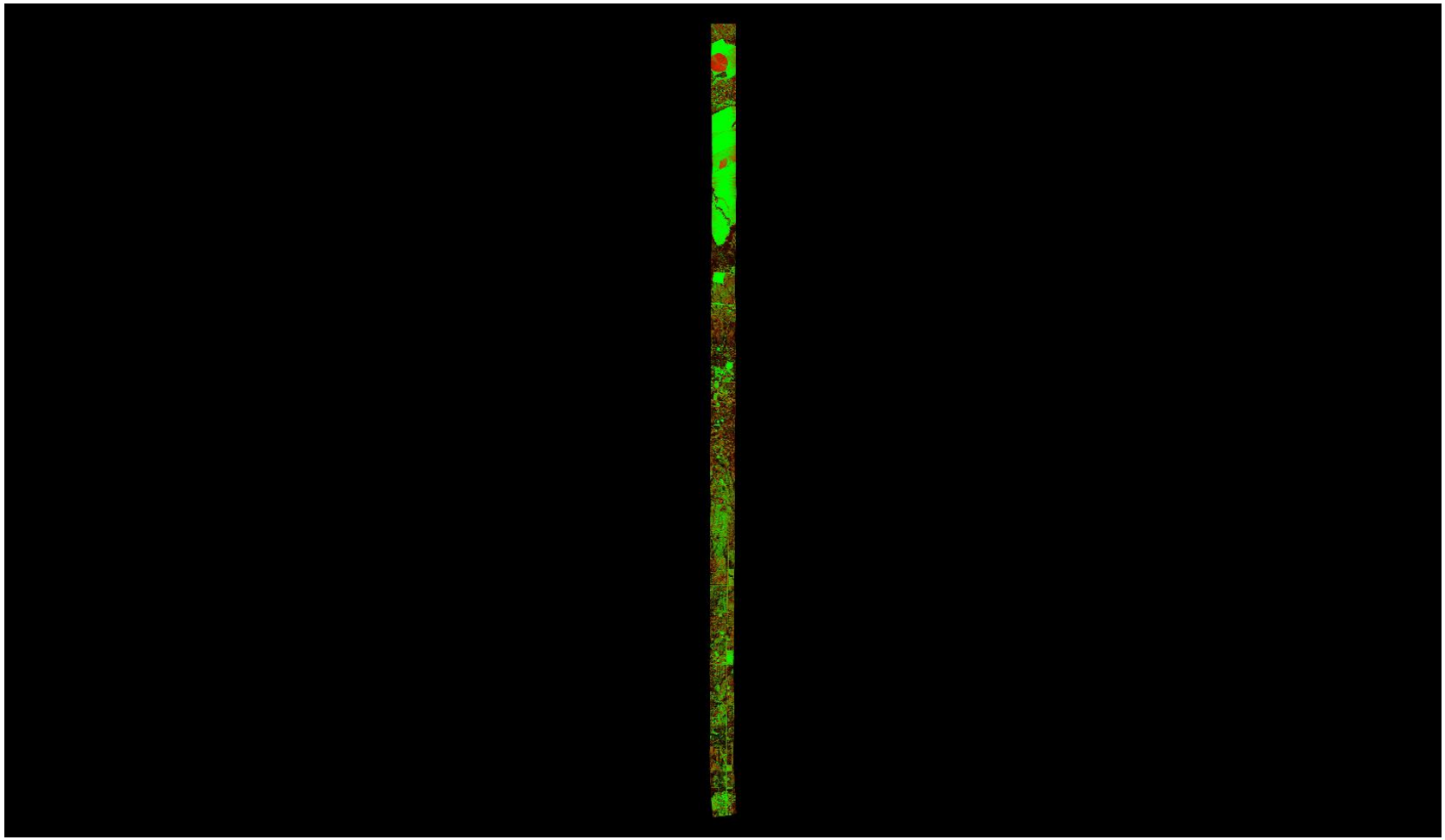

0	0.060	0.600 (Meter)
0	0.197	1.969 (Feet)

A maximum vertical separation cutoff has been applied to this graphic for the purpose of masking out disruptive features that do not show calibration issues between flight lines (e.g., trees, moving cars, etc.).

DPH-11.1.1 Report on Smooth Surface Repeatability (intraswath) - continued

Data Source - Y:\Mapping\Projects\65219783_TX_Lower_CO_San_Bernard\Production\LiDAR\Surdex_deliveries\TX_Block 4_20180816\point_cloud\Swath

D:\00_Texas\QC\DPH_11_1_1\Individual_00452_GRID.jp2



0	0.060	0.600 (Meter)
0	0.197	1.969 (Feet)

A maximum vertical separation cutoff has been applied to this graphic for the purpose of masking out disruptive features that do not show calibration issues between flight lines (e.g., trees, moving cars, etc.).

DPH-11.1.1 Report on Smooth Surface Repeatability (intraswath) - continued

Data Source - Y:\Mapping\Projects\65219783_TX_Lower_CO_San_Bernard\Production\LiDAR\Surdex_deliveries\TX_Block 4_20180816\point_cloud\Swath

D:\00_Texas\QC\DPH_11_1_1\Individual_00453_GRID.jp2

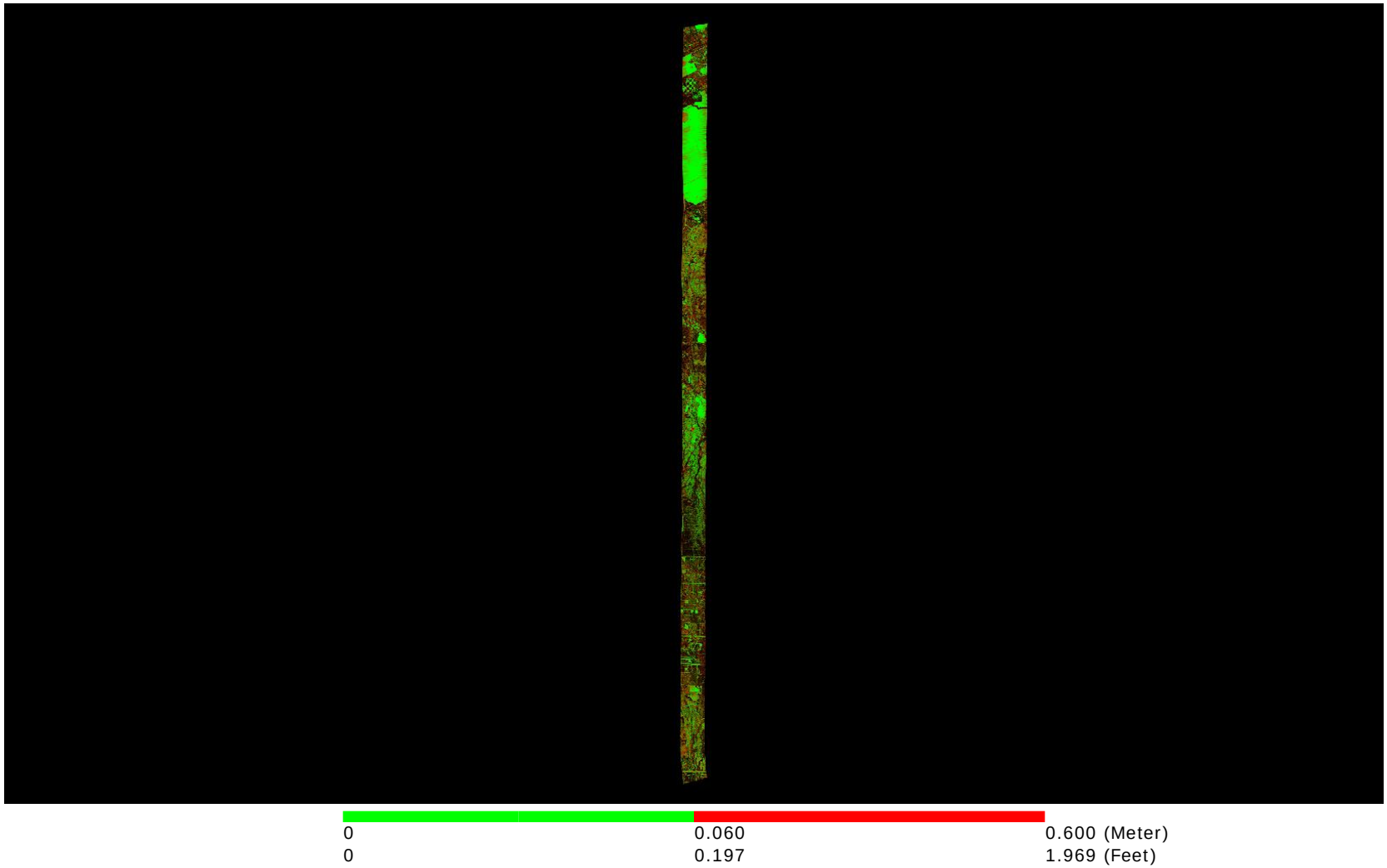

A maximum vertical separation cutoff has been applied to this graphic for the purpose of masking out disruptive features that do not show calibration issues between flight lines (e.g., trees, moving cars, etc.).

DPH-11.1.1 Report on Smooth Surface Repeatability (intraswath) - continued

Data Source - Y:\Mapping\Projects\65219783_TX_Lower_CO_San_Bernard\Production\LiDAR\Surdex_deliveries\TX_Block 4_20180816\point_cloud\Swath

D:\00_Texas\QC\DPH_11_1_1\Individual_00454_GRID.jp2



0	0.060	0.600 (Meter)
0	0.197	1.969 (Feet)

A maximum vertical separation cutoff has been applied to this graphic for the purpose of masking out disruptive features that do not show calibration issues between flight lines (e.g., trees, moving cars, etc.).

DPH-11.1.1 Report on Smooth Surface Repeatability (intraswath) - continued

Data Source - Y:\Mapping\Projects\65219783_TX_Lower_CO_San_Bernard\Production\LiDAR\Surdex_deliveries\TX_Block 4_20180816\point_cloud\Swath

D:\00_Texas\QC\DPH_11_1_1\Individual_00455_GRID.jp2



0	0.060	0.600 (Meter)
0	0.197	1.969 (Feet)

A maximum vertical separation cutoff has been applied to this graphic for the purpose of masking out disruptive features that do not show calibration issues between flight lines (e.g., trees, moving cars, etc.).

DPH-11.1.1 Report on Smooth Surface Repeatability (intraswath) - continued

Data Source - Y:\Mapping\Projects\65219783_TX_Lower_CO_San_Bernard\Production\LiDAR\Surdex_deliveries\TX_Block 4_20180816\point_cloud\Swath

D:\00_Texas\QC\DPH_11_1_1\Individual_00456_GRID.jp2



A maximum vertical separation cutoff has been applied to this graphic for the purpose of masking out disruptive features that do not show calibration issues between flight lines (e.g., trees, moving cars, etc.).

DPH-11.1.1 Report on Smooth Surface Repeatability (intraswath) - continued

Data Source - Y:\Mapping\Projects\65219783_TX_Lower_CO_San_Bernard\Production\LiDAR\Surdex_deliveries\TX_Block 4_20180816\point_cloud\Swath

D:\00_Texas\QC\DPH_11_1_1\Individual_00457_GRID.jp2



0	0.060	0.600 (Meter)
0	0.197	1.969 (Feet)

A maximum vertical separation cutoff has been applied to this graphic for the purpose of masking out disruptive features that do not show calibration issues between flight lines (e.g., trees, moving cars, etc.).

DPH-11.1.1 Report on Smooth Surface Repeatability (intraswath) - continued

Data Source - Y:\Mapping\Projects\65219783_TX_Lower_CO_San_Bernard\Production\LiDAR\Surdex_deliveries\TX_Block 4_20180816\point_cloud\Swath

D:\00_Texas\QC\DPH_11_1_1\Individual_00458_GRID.jp2



0	0.060	0.600 (Meter)
0	0.197	1.969 (Feet)

A maximum vertical separation cutoff has been applied to this graphic for the purpose of masking out disruptive features that do not show calibration issues between flight lines (e.g., trees, moving cars, etc.).

DPH-11.1.1 Report on Smooth Surface Repeatability (intraswath) - continued

Data Source - Y:\Mapping\Projects\65219783_TX_Lower_CO_San_Bernard\Production\LiDAR\Surdex_deliveries\TX_Block 4_20180816\point_cloud\Swath

D:\00_Texas\QC\DPH_11_1_1\Individual_00459_GRID.jp2

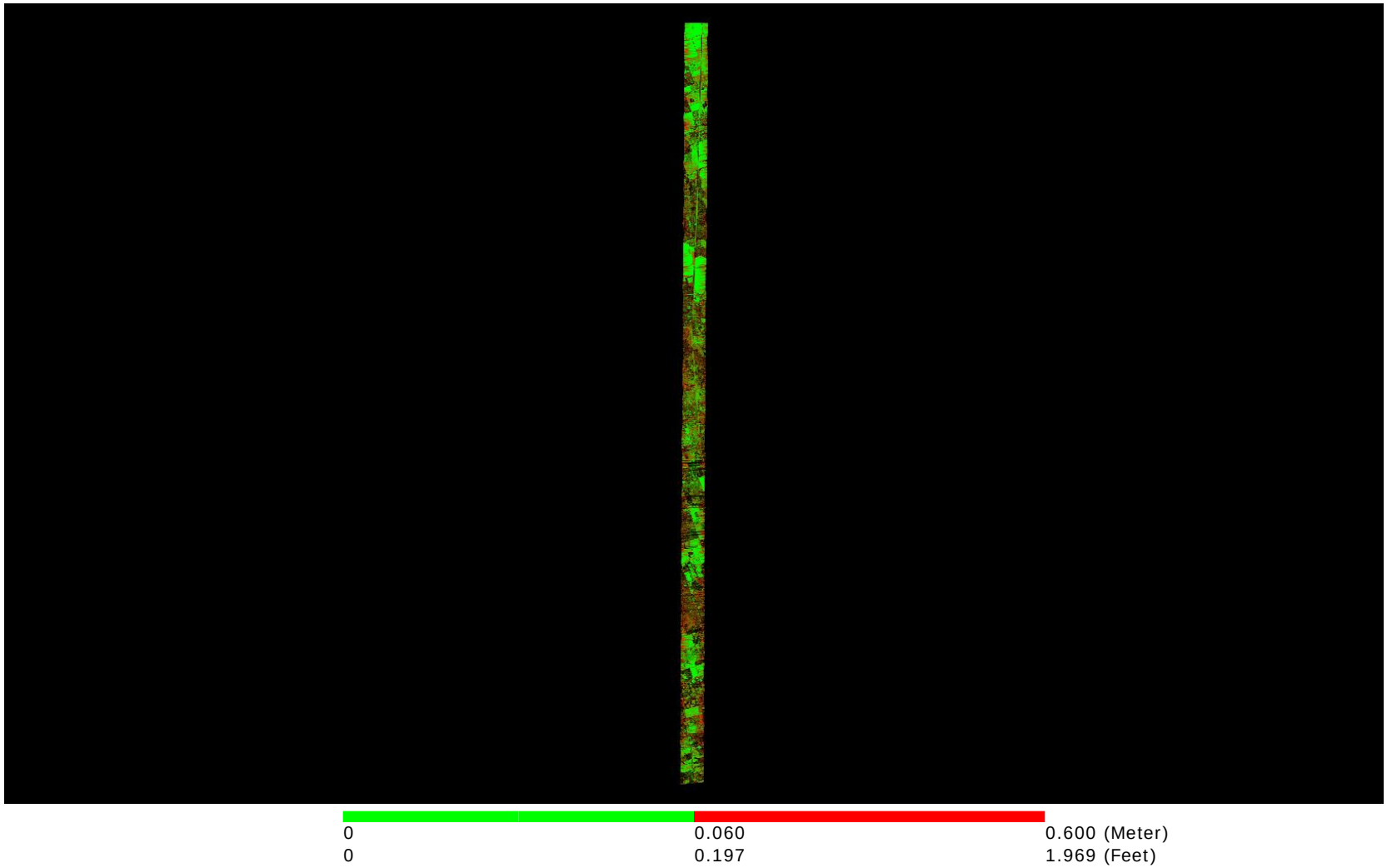

A maximum vertical separation cutoff has been applied to this graphic for the purpose of masking out disruptive features that do not show calibration issues between flight lines (e.g., trees, moving cars, etc.).

DPH-11.1.1 Report on Smooth Surface Repeatability (intraswath) - continued

Data Source - Y:\Mapping\Projects\65219783_TX_Lower_CO_San_Bernard\Production\LiDAR\Surdex_deliveries\TX_Block 4_20180816\point_cloud\Swath

D:\00_Texas\QC\DPH_11_1_1\Individual_00460_GRID.jp2

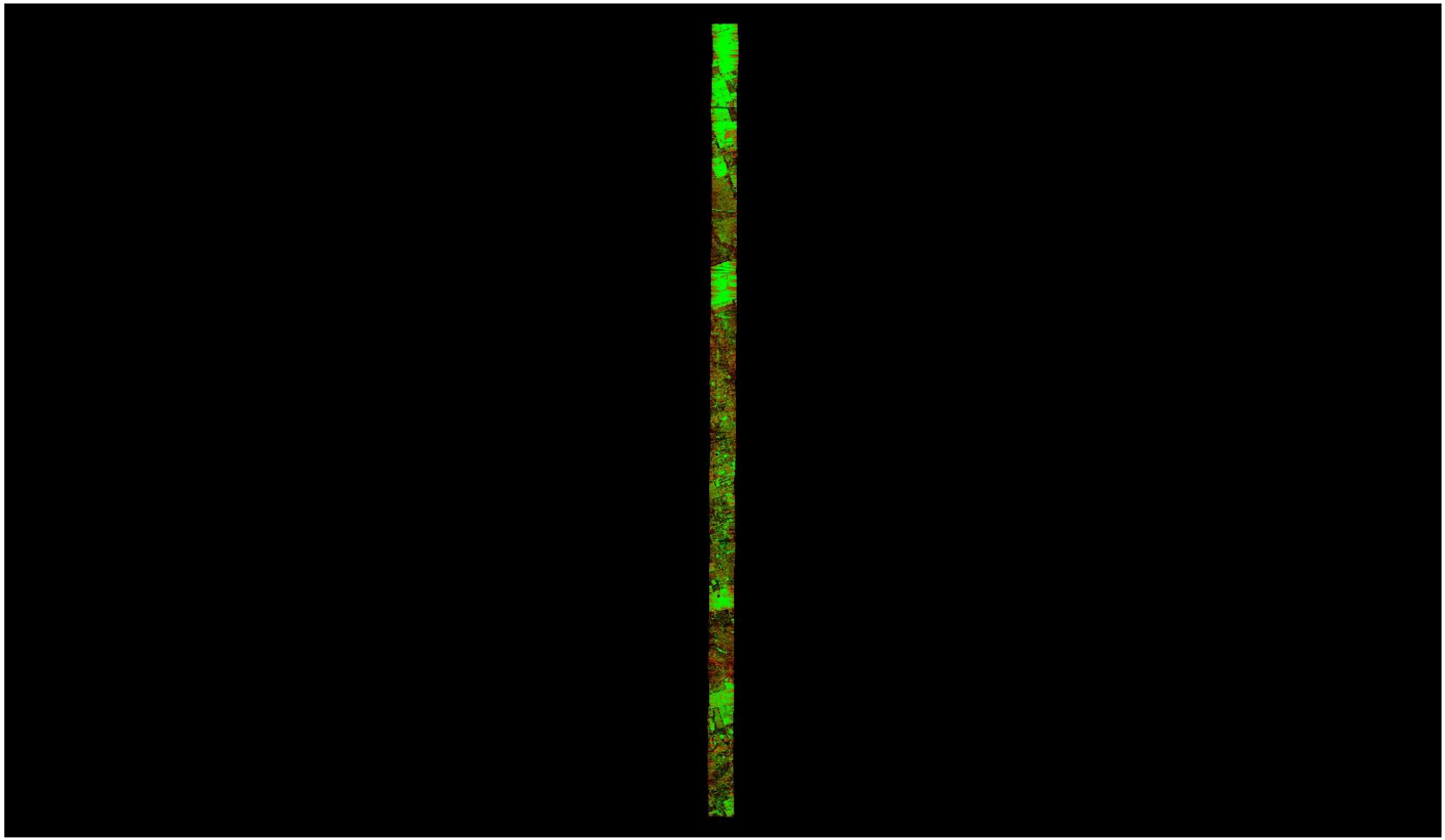

0	0.060	0.600 (Meter)
0	0.197	1.969 (Feet)

A maximum vertical separation cutoff has been applied to this graphic for the purpose of masking out disruptive features that do not show calibration issues between flight lines (e.g., trees, moving cars, etc.).

DPH-11.1.1 Report on Smooth Surface Repeatability (intraswath) - continued

Data Source - Y:\Mapping\Projects\65219783_TX_Lower_CO_San_Bernard\Production\LiDAR\Surdex_deliveries\TX_Block 4_20180816\point_cloud\Swath

D:\00_Texas\QC\DPH_11_1_1\Individual_00462_GRID.jp2

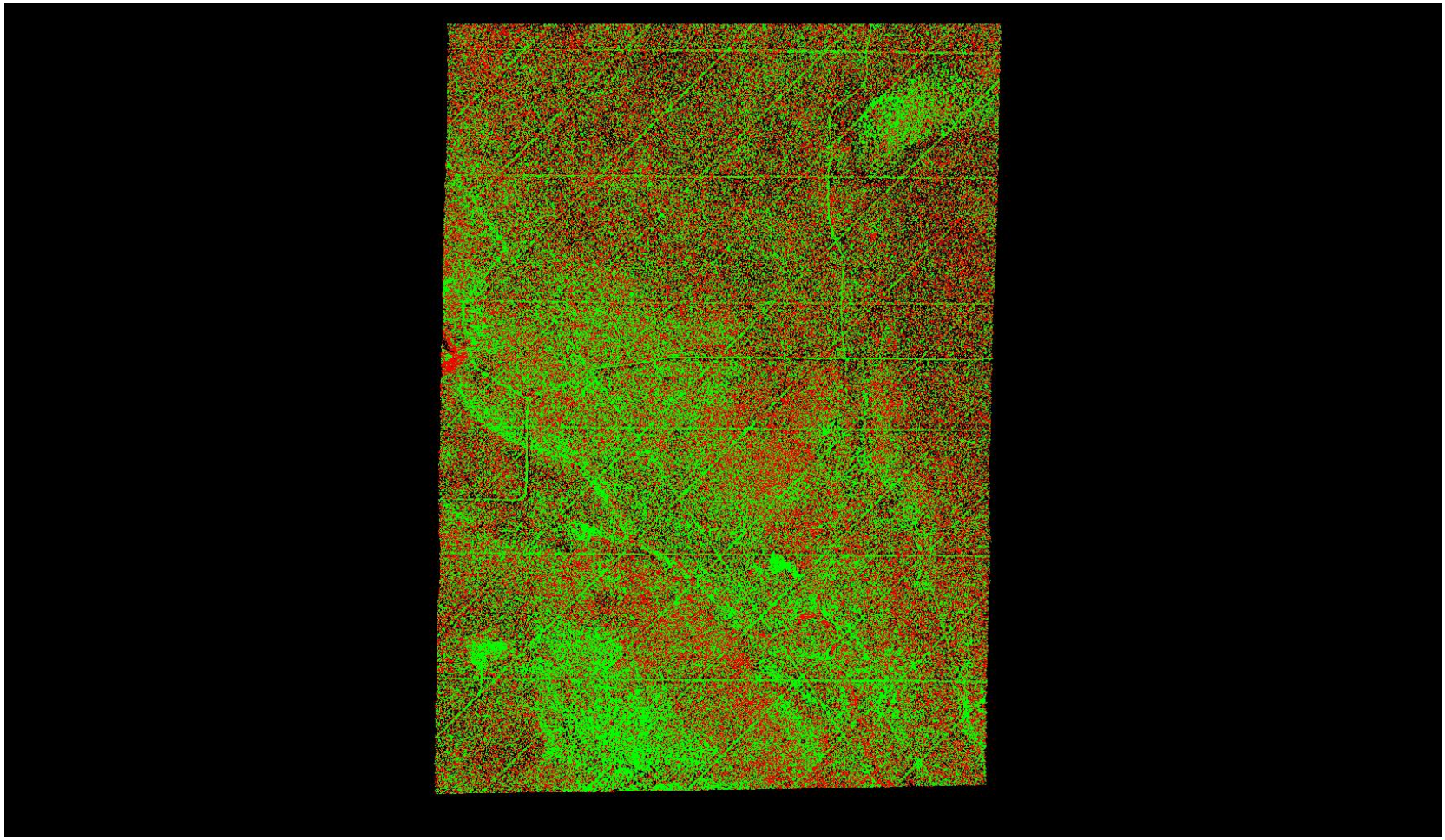

0	0.060	0.600 (Meter)
0	0.197	1.969 (Feet)

A maximum vertical separation cutoff has been applied to this graphic for the purpose of masking out disruptive features that do not show calibration issues between flight lines (e.g., trees, moving cars, etc.).

DPH-11.1.1 Report on Smooth Surface Repeatability (intraswath) - continued

Data Source - Y:\Mapping\Projects\65219783_TX_Lower_CO_San_Bernard\Production\LiDAR\Surdex_deliveries\TX_Block 4_20180816\point_cloud\Swath

D:\00_Texas\QC\DPH_11_1_1\Individual_00463_GRID.jp2



0	0.060	0.600 (Meter)
0	0.197	1.969 (Feet)

A maximum vertical separation cutoff has been applied to this graphic for the purpose of masking out disruptive features that do not show calibration issues between flight lines (e.g., trees, moving cars, etc.).

DPH-11.1.1 Report on Smooth Surface Repeatability (intraswath) - continued

Data Source - Y:\Mapping\Projects\65219783_TX_Lower_CO_San_Bernard\Production\LiDAR\Surdex_deliveries\TX_Block 4_20180816\point_cloud\Swath

D:\00_Texas\QC\DPH_11_1_1\Individual_00464_GRID.jp2



0	0.060	0.600 (Meter)
0	0.197	1.969 (Feet)

A maximum vertical separation cutoff has been applied to this graphic for the purpose of masking out disruptive features that do not show calibration issues between flight lines (e.g., trees, moving cars, etc.).

DPH-11.1.1 Report on Smooth Surface Repeatability (intraswath) - continued

Data Source - Y:\Mapping\Projects\65219783_TX_Lower_CO_San_Bernard\Production\LiDAR\Surdex_deliveries\TX_Block 4_20180816\point_cloud\Swath

D:\00_Texas\QC\DPH_11_1_1\Individual_00465_GRID.jp2



0	0.060	0.600 (Meter)
0	0.197	1.969 (Feet)

A maximum vertical separation cutoff has been applied to this graphic for the purpose of masking out disruptive features that do not show calibration issues between flight lines (e.g., trees, moving cars, etc.).

DPH-11.1.1 Report on Smooth Surface Repeatability (intraswath) - continued

Data Source - Y:\Mapping\Projects\65219783_TX_Lower_CO_San_Bernard\Production\LiDAR\Surdex_deliveries\TX_Block 4_20180816\point_cloud\Swath

D:\00_Texas\QC\DPH_11_1_1\Individual_00466_GRID.jp2

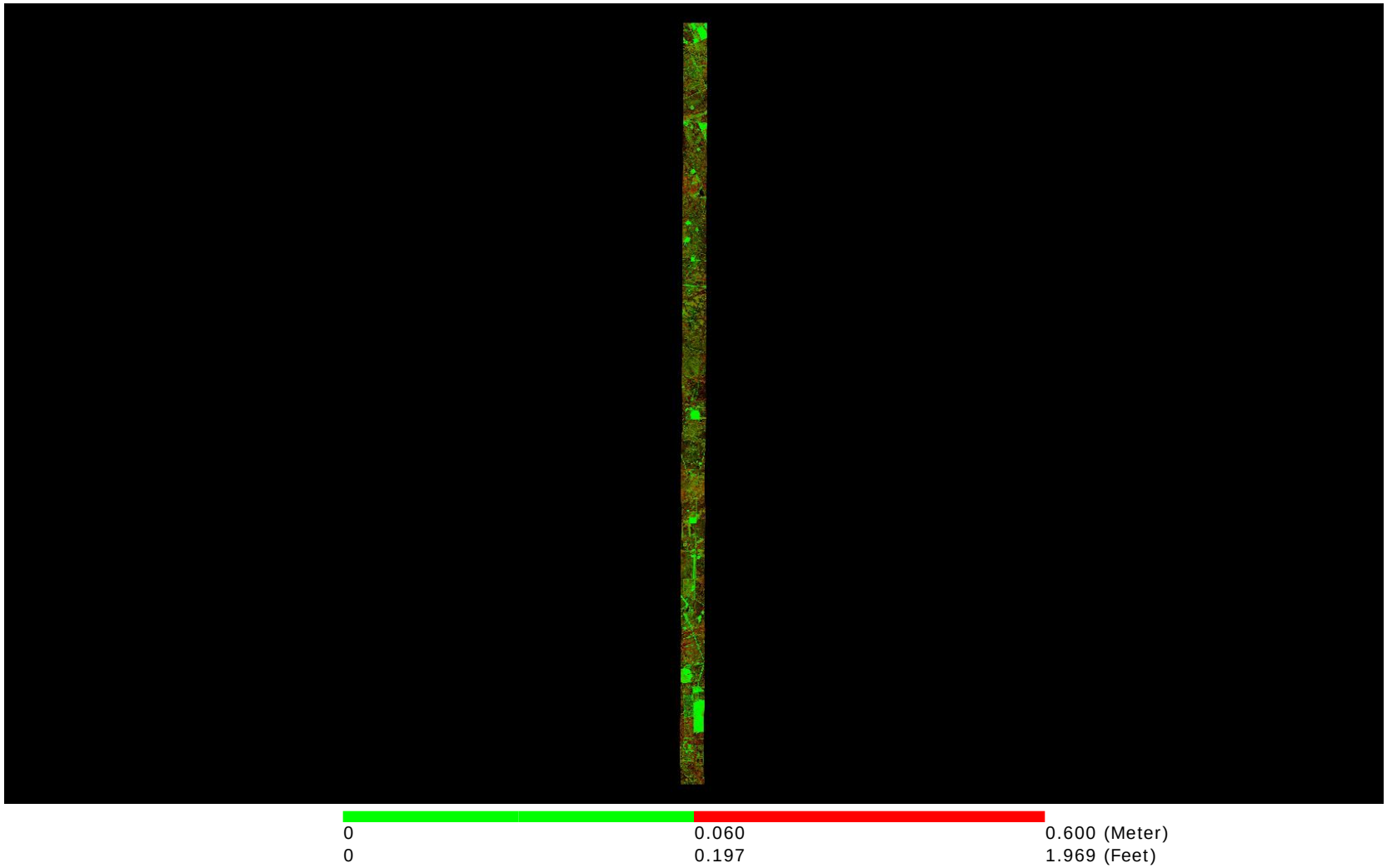

A maximum vertical separation cutoff has been applied to this graphic for the purpose of masking out disruptive features that do not show calibration issues between flight lines (e.g., trees, moving cars, etc.).

DPH-11.1.1 Report on Smooth Surface Repeatability (intraswath) - continued

Data Source - Y:\Mapping\Projects\65219783_TX_Lower_CO_San_Bernard\Production\LiDAR\Surdex_deliveries\TX_Block 4_20180816\point_cloud\Swath

D:\00_Texas\QC\DPH_11_1_1\Individual_00467_GRID.jp2



0	0.060	0.600 (Meter)
0	0.197	1.969 (Feet)

A maximum vertical separation cutoff has been applied to this graphic for the purpose of masking out disruptive features that do not show calibration issues between flight lines (e.g., trees, moving cars, etc.).

DPH-11.1.1 Report on Smooth Surface Repeatability (intraswath) - continued

Data Source - Y:\Mapping\Projects\65219783_TX_Lower_CO_San_Bernard\Production\LiDAR\Surdex_deliveries\TX_Block 4_20180816\point_cloud\Swath

D:\00_Texas\QC\DPH_11_1_1\Individual_00468_GRID.jp2

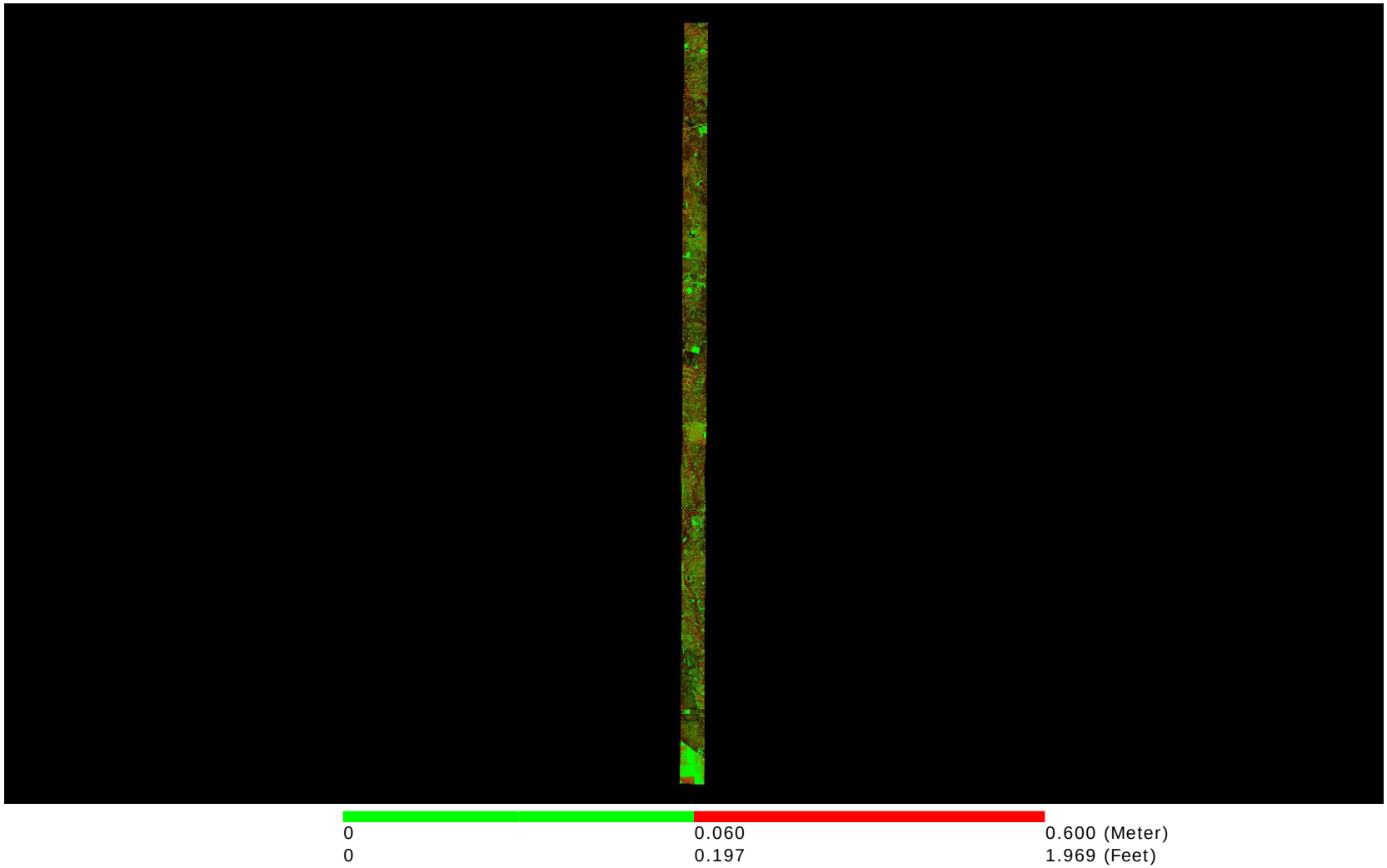

A maximum vertical separation cutoff has been applied to this graphic for the purpose of masking out disruptive features that do not show calibration issues between flight lines (e.g., trees, moving cars, etc.).

DPH-11.1.1 Report on Smooth Surface Repeatability (intraswath) - continued

Data Source - Y:\Mapping\Projects\65219783_TX_Lower_CO_San_Bernard\Production\LiDAR\Surdex_deliveries\TX_Block 4_20180816\point_cloud\Swath

D:\00_Texas\QC\DPH_11_1_1\Individual_00470_GRID.jp2



0	0.060	0.600 (Meter)
0	0.197	1.969 (Feet)

A maximum vertical separation cutoff has been applied to this graphic for the purpose of masking out disruptive features that do not show calibration issues between flight lines (e.g., trees, moving cars, etc.).

DPH-11.1.1 Report on Smooth Surface Repeatability (intraswath) - continued

Data Source - Y:\Mapping\Projects\65219783_TX_Lower_CO_San_Bernard\Production\LiDAR\Surdex_deliveries\TX_Block 4_20180816\point_cloud\Swath

D:\00_Texas\QC\DPH_11_1_1\Individual_00472_GRID.jp2

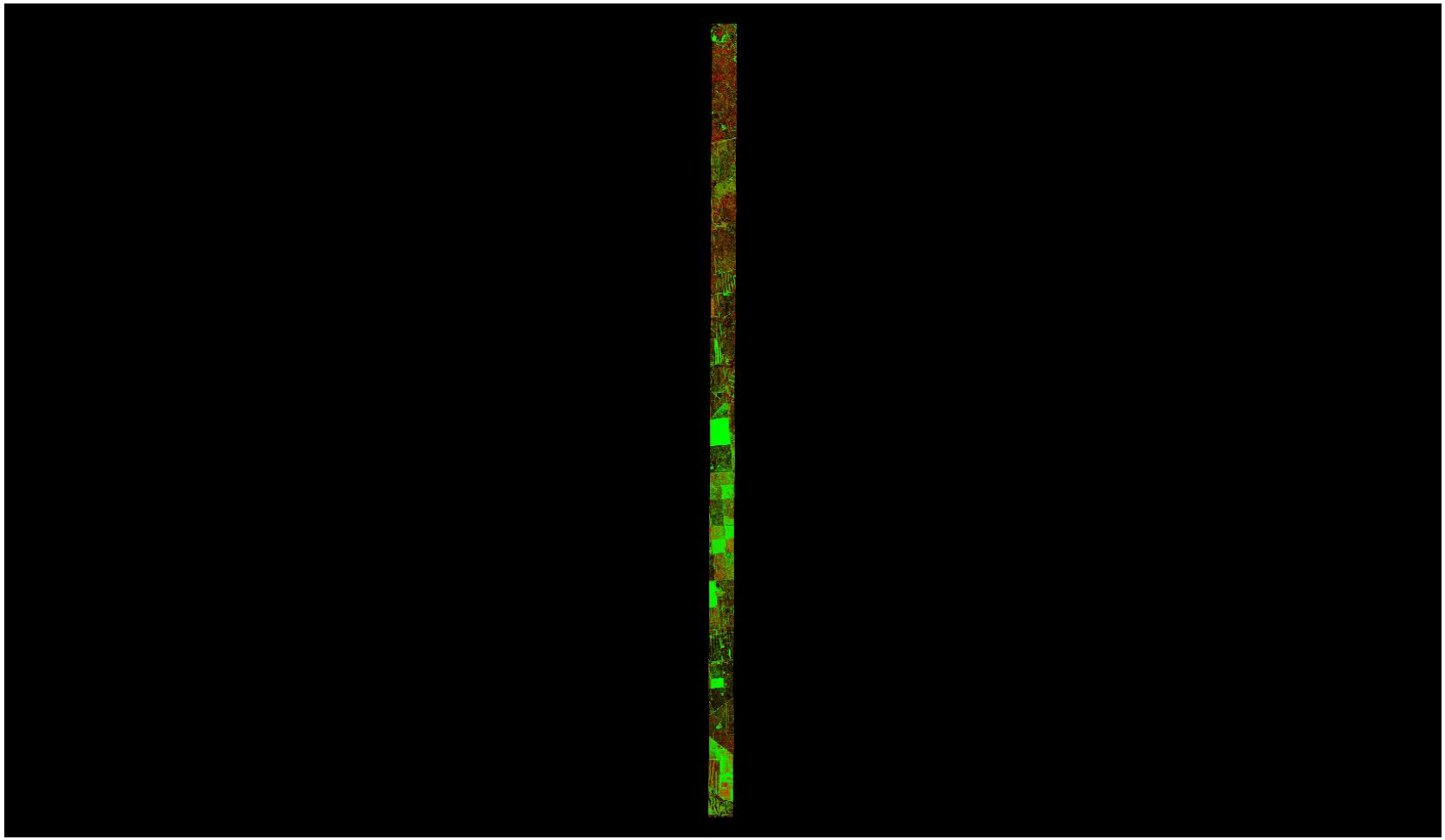

A maximum vertical separation cutoff has been applied to this graphic for the purpose of masking out disruptive features that do not show calibration issues between flight lines (e.g., trees, moving cars, etc.).

DPH-11.1.1 Report on Smooth Surface Repeatability (intraswath) - continued

Data Source - Y:\Mapping\Projects\65219783_TX_Lower_CO_San_Bernard\Production\LiDAR\Surdex_deliveries\TX_Block 4_20180816\point_cloud\Swath

D:\00_Texas\QC\DPH_11_1_1\Individual_00473_GRID.jp2

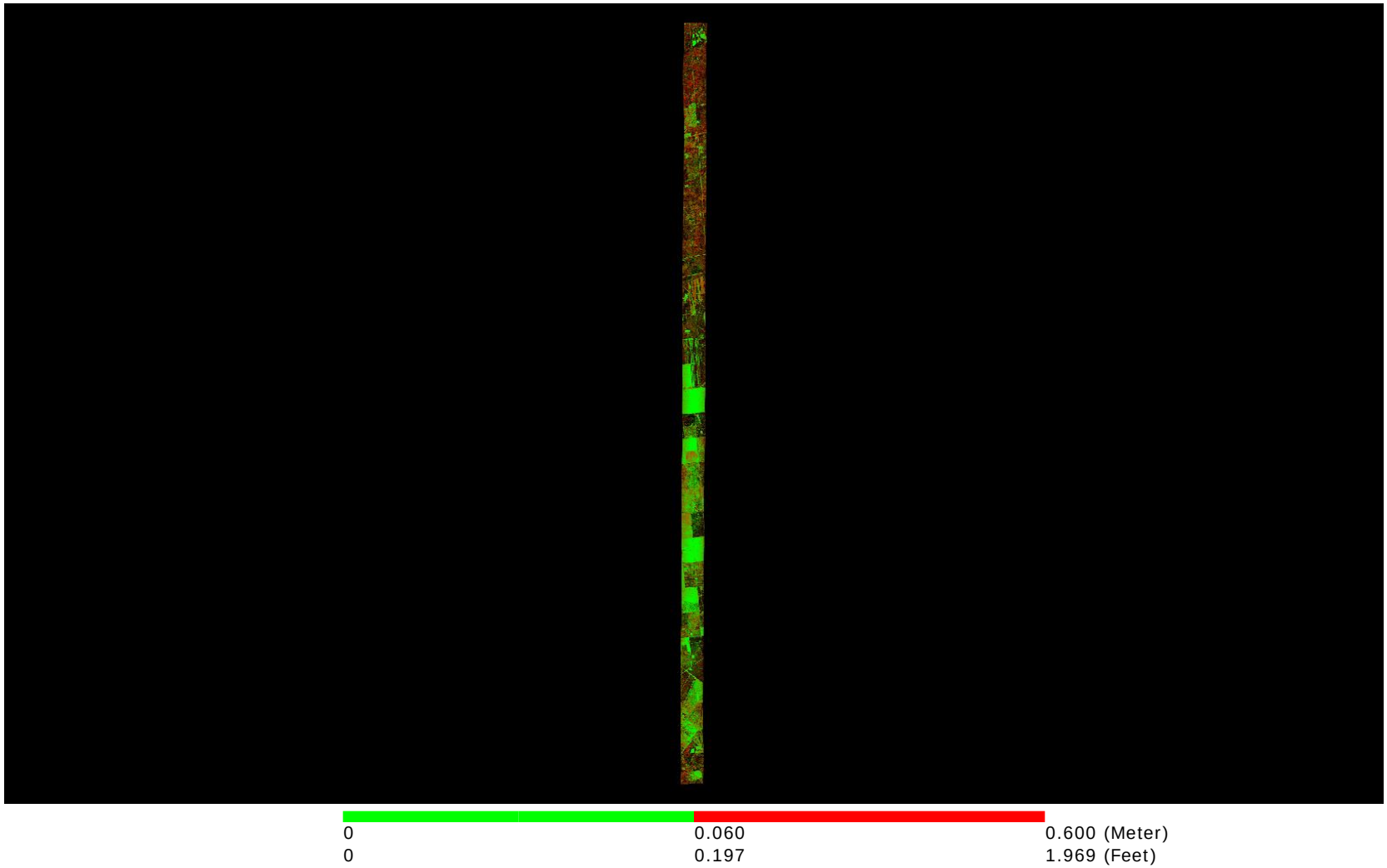

A maximum vertical separation cutoff has been applied to this graphic for the purpose of masking out disruptive features that do not show calibration issues between flight lines (e.g., trees, moving cars, etc.).

DPH-11.1.1 Report on Smooth Surface Repeatability (intraswath) - continued

Data Source - Y:\Mapping\Projects\65219783_TX_Lower_CO_San_Bernard\Production\LiDAR\Surdex_deliveries\TX_Block 4_20180816\point_cloud\Swath

D:\00_Texas\QC\DPH_11_1_1\Individual_00474_GRID.jp2



0	0.060	0.600 (Meter)
0	0.197	1.969 (Feet)

A maximum vertical separation cutoff has been applied to this graphic for the purpose of masking out disruptive features that do not show calibration issues between flight lines (e.g., trees, moving cars, etc.).

DPH-11.1.1 Report on Smooth Surface Repeatability (intraswath) - continued

Data Source - Y:\Mapping\Projects\65219783_TX_Lower_CO_San_Bernard\Production\LiDAR\Surdex_deliveries\TX_Block 4_20180816\point_cloud\Swath

D:\00_Texas\QC\DPH_11_1_1\Individual_00475_GRID.jp2



0	0.060	0.600 (Meter)
0	0.197	1.969 (Feet)

A maximum vertical separation cutoff has been applied to this graphic for the purpose of masking out disruptive features that do not show calibration issues between flight lines (e.g., trees, moving cars, etc.).

DPH-11.1.1 Report on Smooth Surface Repeatability (intraswath) - continued

Data Source - Y:\Mapping\Projects\65219783_TX_Lower_CO_San_Bernard\Production\LiDAR\Surdex_deliveries\TX_Block 4_20180816\point_cloud\Swath

D:\00_Texas\QC\DPH_11_1_1\Individual_00476_GRID.jp2

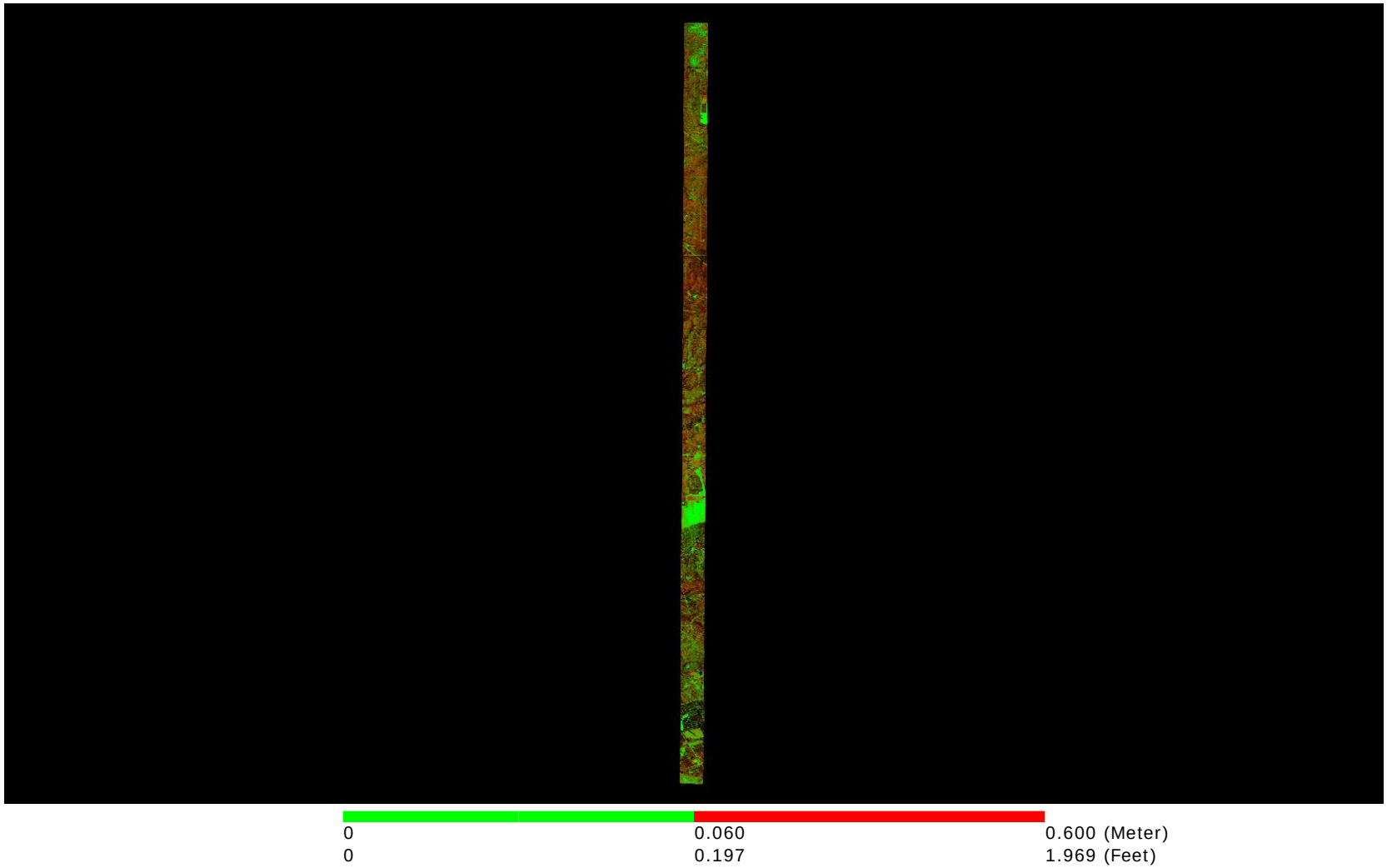

A maximum vertical separation cutoff has been applied to this graphic for the purpose of masking out disruptive features that do not show calibration issues between flight lines (e.g., trees, moving cars, etc.).

DPH-11.1.1 Report on Smooth Surface Repeatability (intraswath) - continued

Data Source - Y:\Mapping\Projects\65219783_TX_Lower_CO_San_Bernard\Production\LiDAR\Surdex_deliveries\TX_Block 4_20180816\point_cloud\Swath

D:\00_Texas\QC\DPH_11_1_1\Individual_00477_GRID.jp2



0	0.060	0.600 (Meter)
0	0.197	1.969 (Feet)

A maximum vertical separation cutoff has been applied to this graphic for the purpose of masking out disruptive features that do not show calibration issues between flight lines (e.g., trees, moving cars, etc.).

DPH-11.1.1 Report on Smooth Surface Repeatability (intraswath) - continued

Data Source - Y:\Mapping\Projects\65219783_TX_Lower_CO_San_Bernard\Production\LiDAR\Surdex_deliveries\TX_Block 4_20180816\point_cloud\Swath

D:\00_Texas\QC\DPH_11_1_1\Individual_00478_GRID.jp2

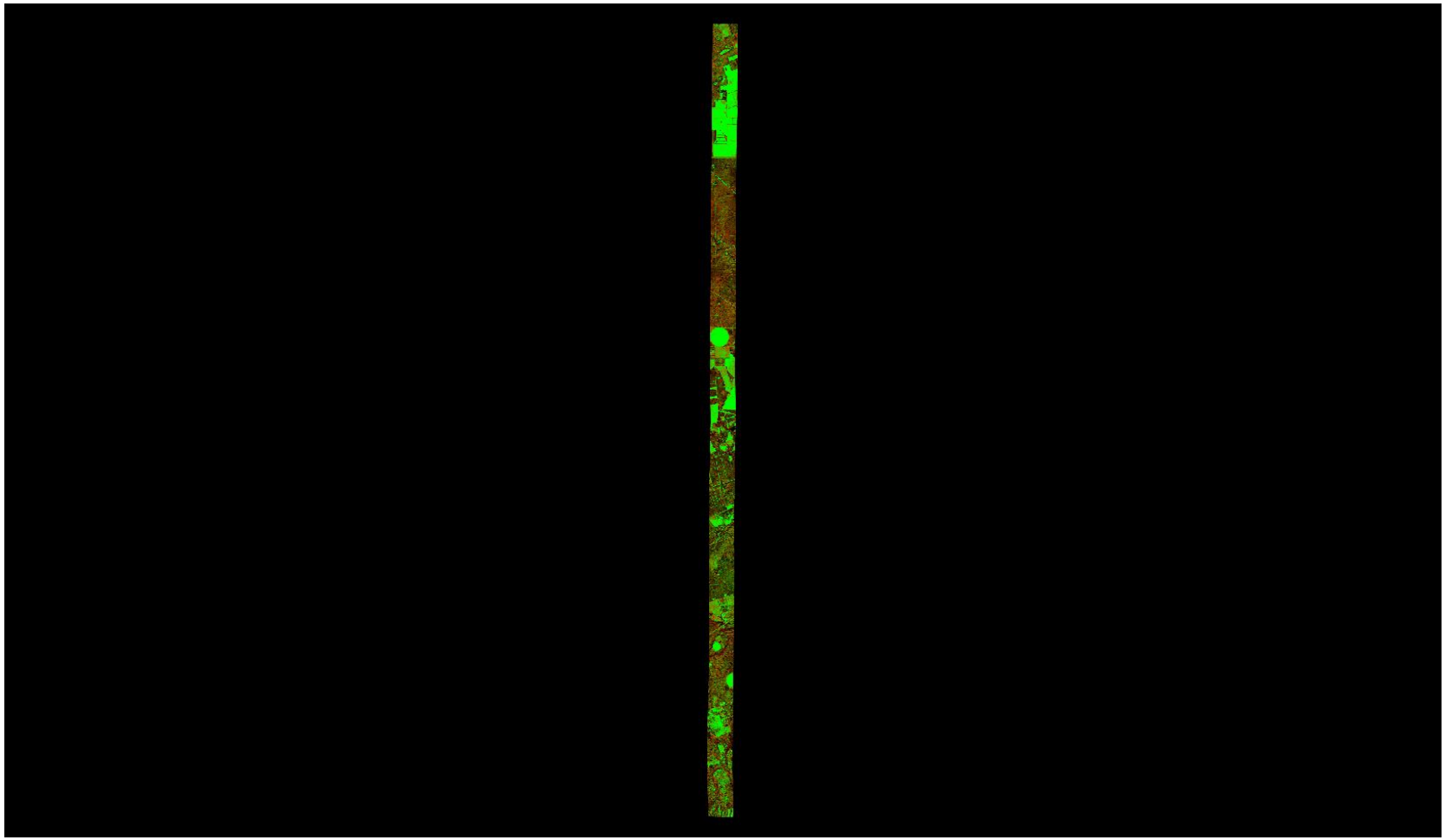

0	0.060	0.600 (Meter)
0	0.197	1.969 (Feet)

A maximum vertical separation cutoff has been applied to this graphic for the purpose of masking out disruptive features that do not show calibration issues between flight lines (e.g., trees, moving cars, etc.).

DPH-11.1.1 Report on Smooth Surface Repeatability (intraswath) - continued

Data Source - Y:\Mapping\Projects\65219783_TX_Lower_CO_San_Bernard\Production\LiDAR\Surdex_deliveries\TX_Block 4_20180816\point_cloud\Swath

D:\00_Texas\QC\DPH_11_1_1\Individual_00479_GRID.jp2

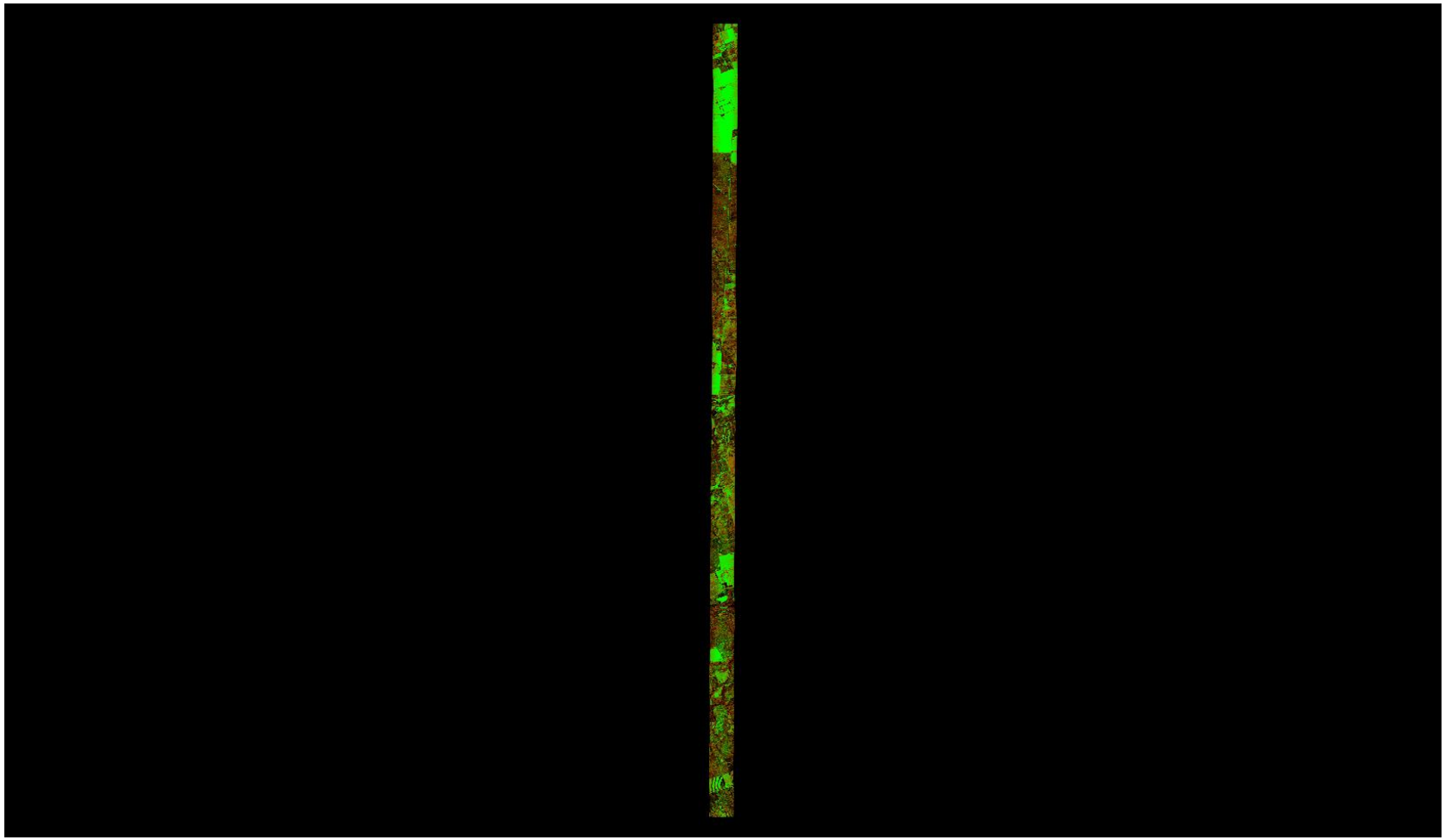

0	0.060	0.600 (Meter)
0	0.197	1.969 (Feet)

A maximum vertical separation cutoff has been applied to this graphic for the purpose of masking out disruptive features that do not show calibration issues between flight lines (e.g., trees, moving cars, etc.).

DPH-11.1.1 Report on Smooth Surface Repeatability (intraswath) - continued

Data Source - Y:\Mapping\Projects\65219783_TX_Lower_CO_San_Bernard\Production\LiDAR\Surdex_deliveries\TX_Block 4_20180816\point_cloud\Swath

D:\00_Texas\QC\DPH_11_1_1\Individual_00480_GRID.jp2

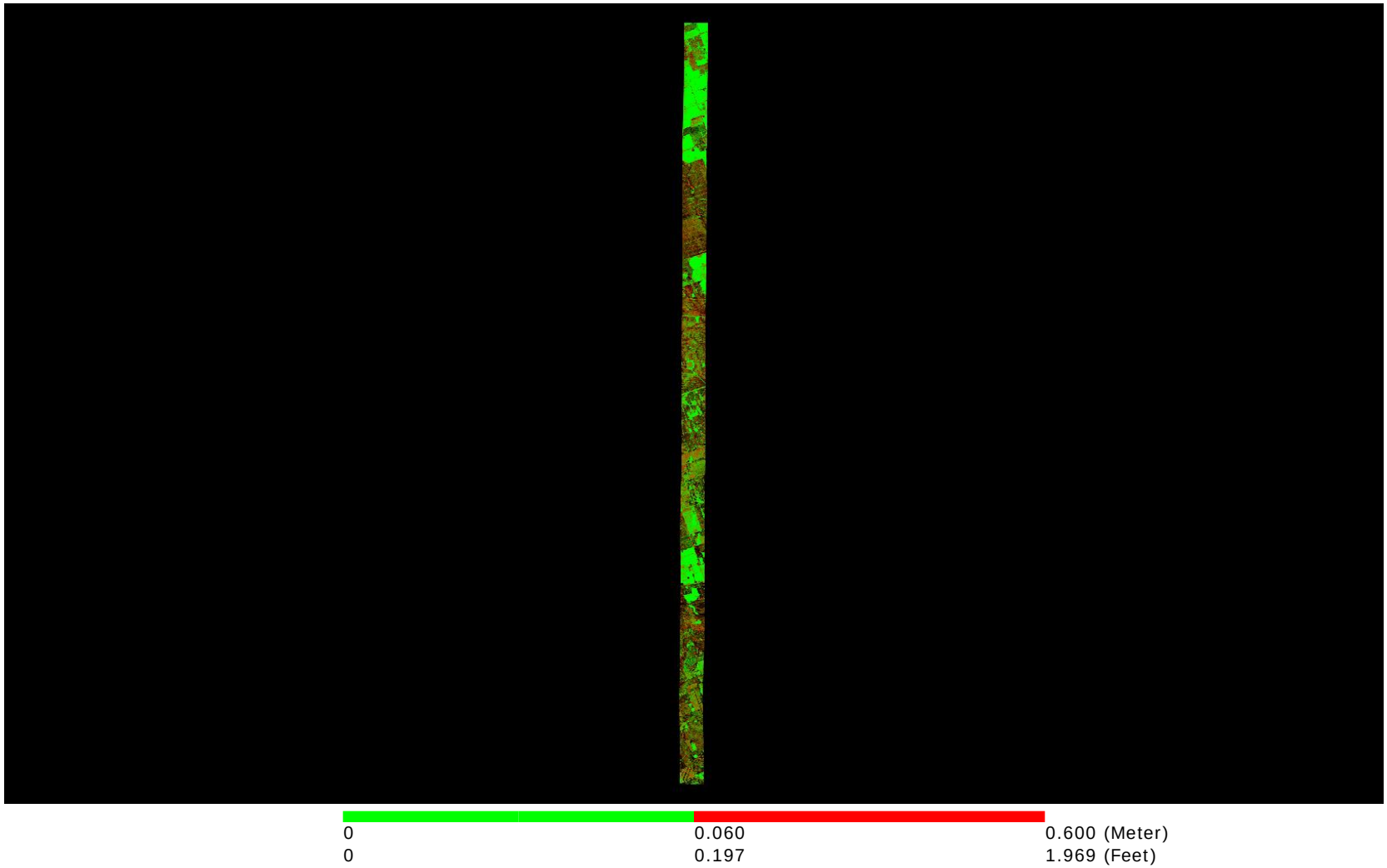

A maximum vertical separation cutoff has been applied to this graphic for the purpose of masking out disruptive features that do not show calibration issues between flight lines (e.g., trees, moving cars, etc.).

DPH-11.1.1 Report on Smooth Surface Repeatability (intraswath) - continued

Data Source - Y:\Mapping\Projects\65219783_TX_Lower_CO_San_Bernard\Production\LiDAR\Surdex_deliveries\TX_Block 4_20180816\point_cloud\Swath

D:\00_Texas\QC\DPH_11_1_1\Individual_00481_GRID.jp2

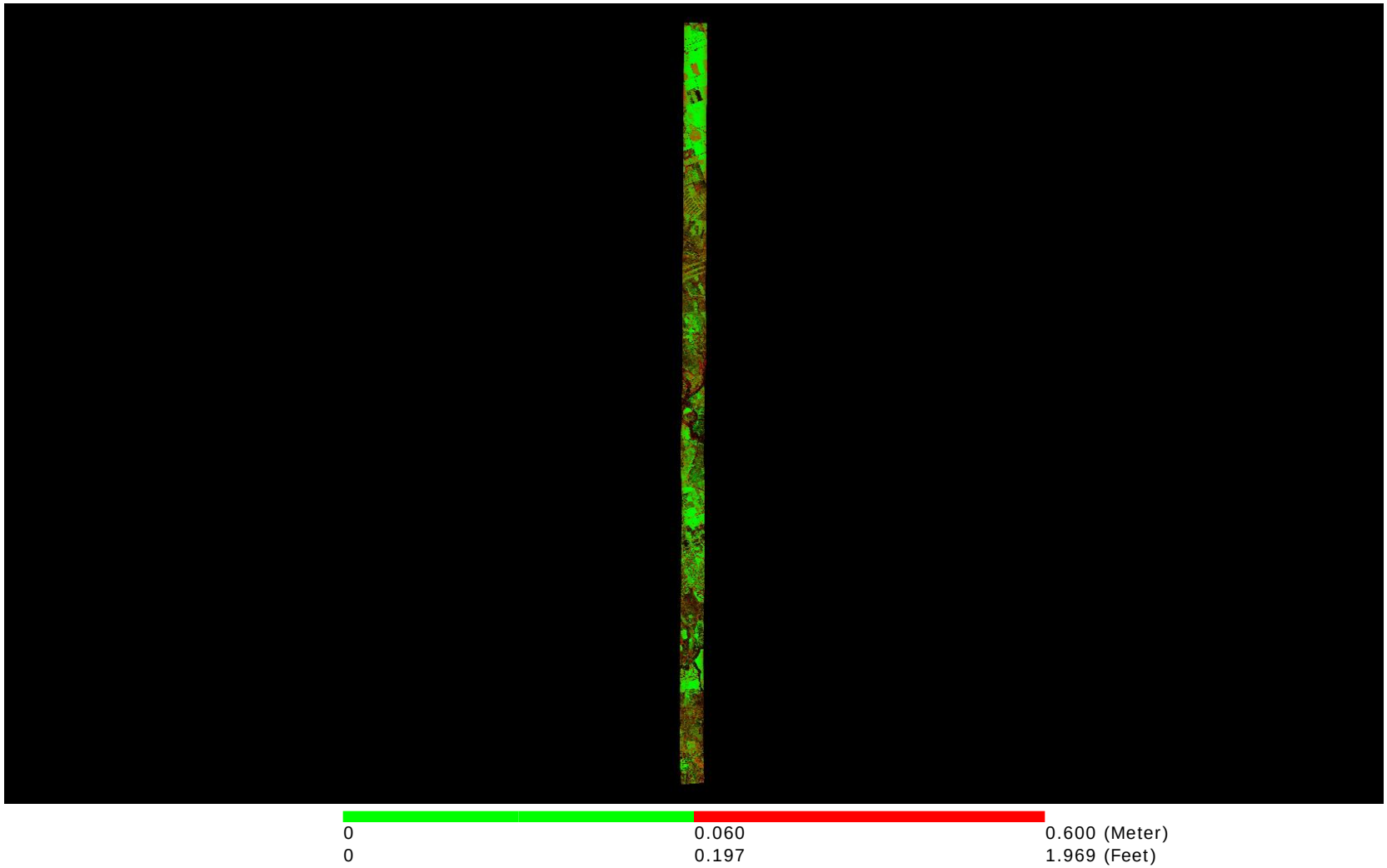

A maximum vertical separation cutoff has been applied to this graphic for the purpose of masking out disruptive features that do not show calibration issues between flight lines (e.g., trees, moving cars, etc.).

DPH-11.1.1 Report on Smooth Surface Repeatability (intraswath) - continued

Data Source - Y:\Mapping\Projects\65219783_TX_Lower_CO_San_Bernard\Production\LiDAR\Surdex_deliveries\TX_Block 4_20180816\point_cloud\Swath

D:\00_Texas\QC\DPH_11_1_1\Individual_00482_GRID.jp2



A maximum vertical separation cutoff has been applied to this graphic for the purpose of masking out disruptive features that do not show calibration issues between flight lines (e.g., trees, moving cars, etc.).

DPH-11.1.1 Report on Smooth Surface Repeatability (intraswath) - continued

Data Source - Y:\Mapping\Projects\65219783_TX_Lower_CO_San_Bernard\Production\LiDAR\Surdex_deliveries\TX_Block 4_20180816\point_cloud\Swath

D:\00_Texas\QC\DPH_11_1_1\Individual_00483_GRID.jp2

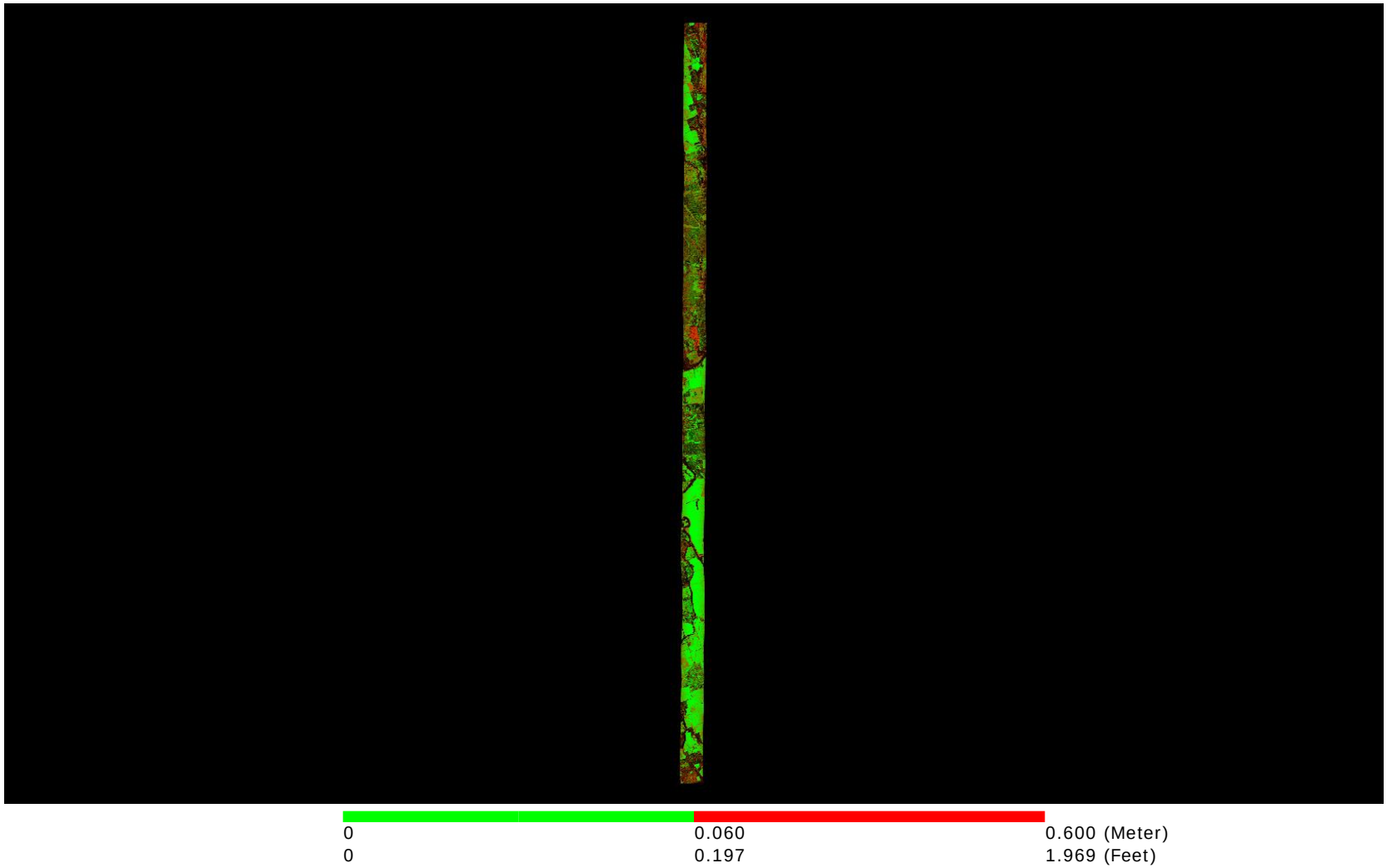

A maximum vertical separation cutoff has been applied to this graphic for the purpose of masking out disruptive features that do not show calibration issues between flight lines (e.g., trees, moving cars, etc.).

DPH-11.1.1 Report on Smooth Surface Repeatability (intraswath) - continued

Data Source - Y:\Mapping\Projects\65219783_TX_Lower_CO_San_Bernard\Production\LiDAR\Surdex_deliveries\TX_Block 4_20180816\point_cloud\Swath

D:\00_Texas\QC\DPH_11_1_1\Individual_00484_GRID.jp2

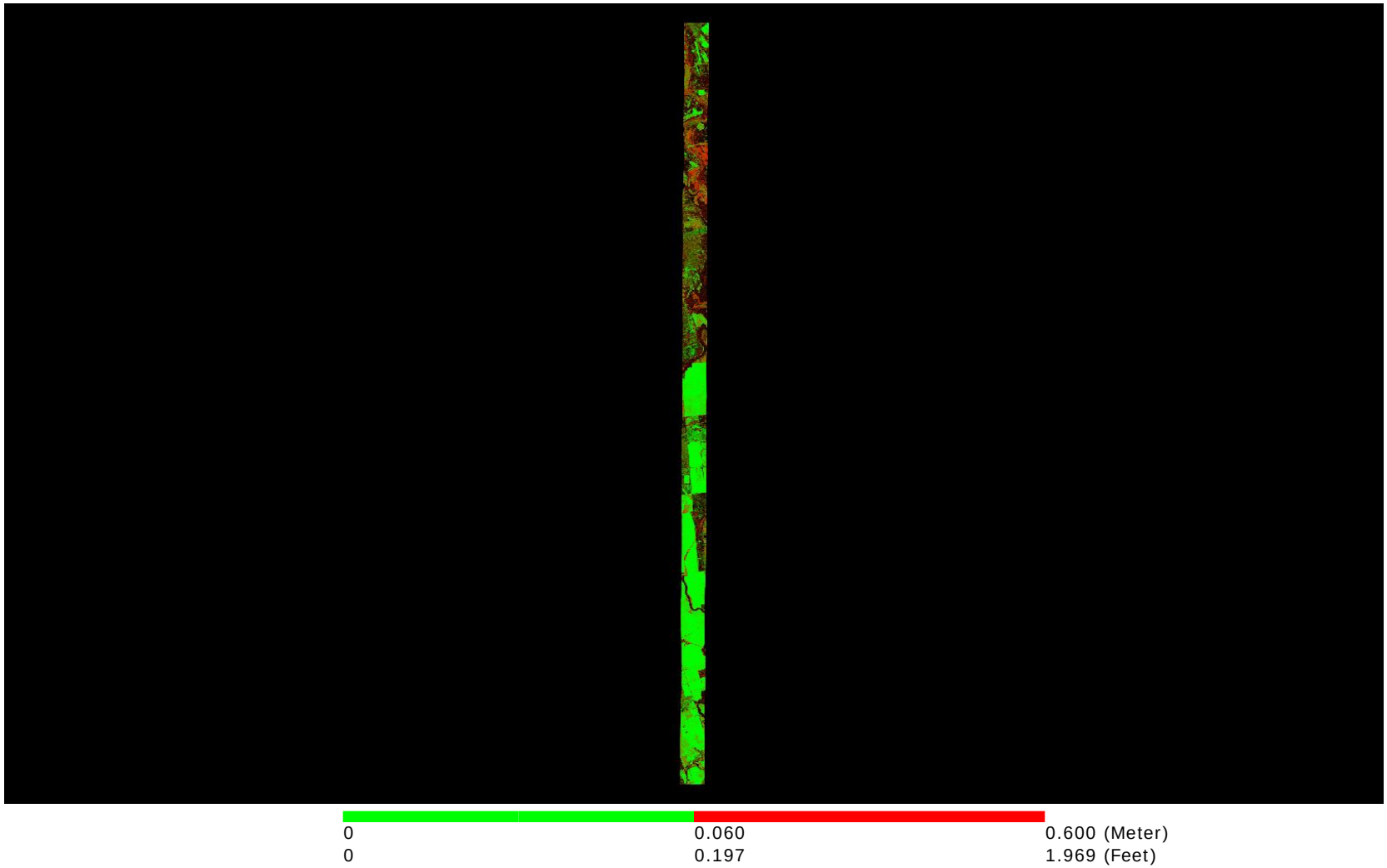

A maximum vertical separation cutoff has been applied to this graphic for the purpose of masking out disruptive features that do not show calibration issues between flight lines (e.g., trees, moving cars, etc.).

DPH-11.1.1 Report on Smooth Surface Repeatability (intraswath) - continued

Data Source - Y:\Mapping\Projects\65219783_TX_Lower_CO_San_Bernard\Production\LiDAR\Surdex_deliveries\TX_Block 4_20180816\point_cloud\Swath

D:\00_Texas\QC\DPH_11_1_1\Individual_00485_GRID.jp2

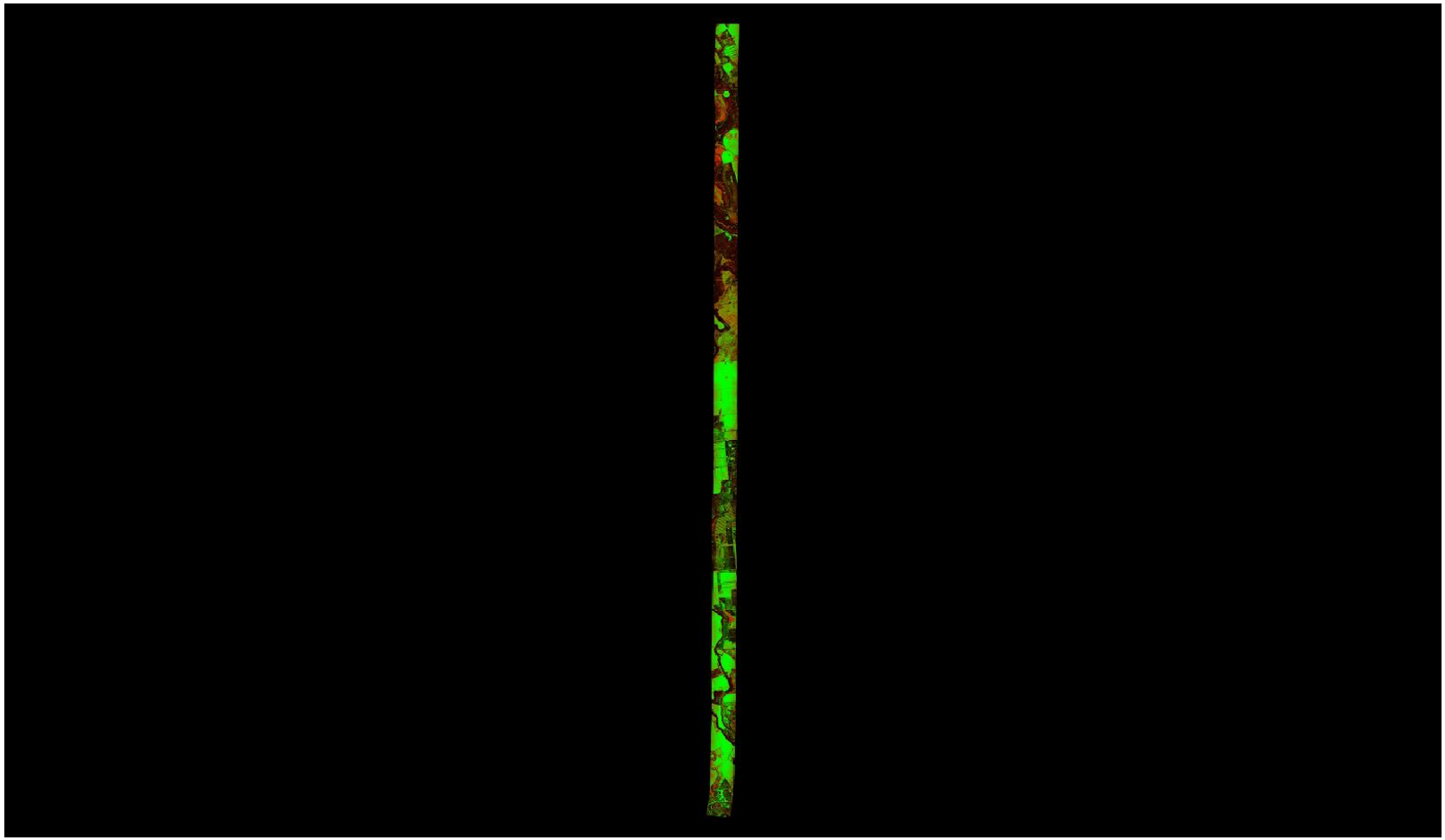

A maximum vertical separation cutoff has been applied to this graphic for the purpose of masking out disruptive features that do not show calibration issues between flight lines (e.g., trees, moving cars, etc.).

DPH-11.1.1 Report on Smooth Surface Repeatability (intraswath) - continued

Data Source - Y:\Mapping\Projects\65219783_TX_Lower_CO_San_Bernard\Production\LiDAR\Surdex_deliveries\TX_Block 4_20180816\point_cloud\Swath

D:\00_Texas\QC\DPH_11_1_1\Individual_00486_GRID.jp2

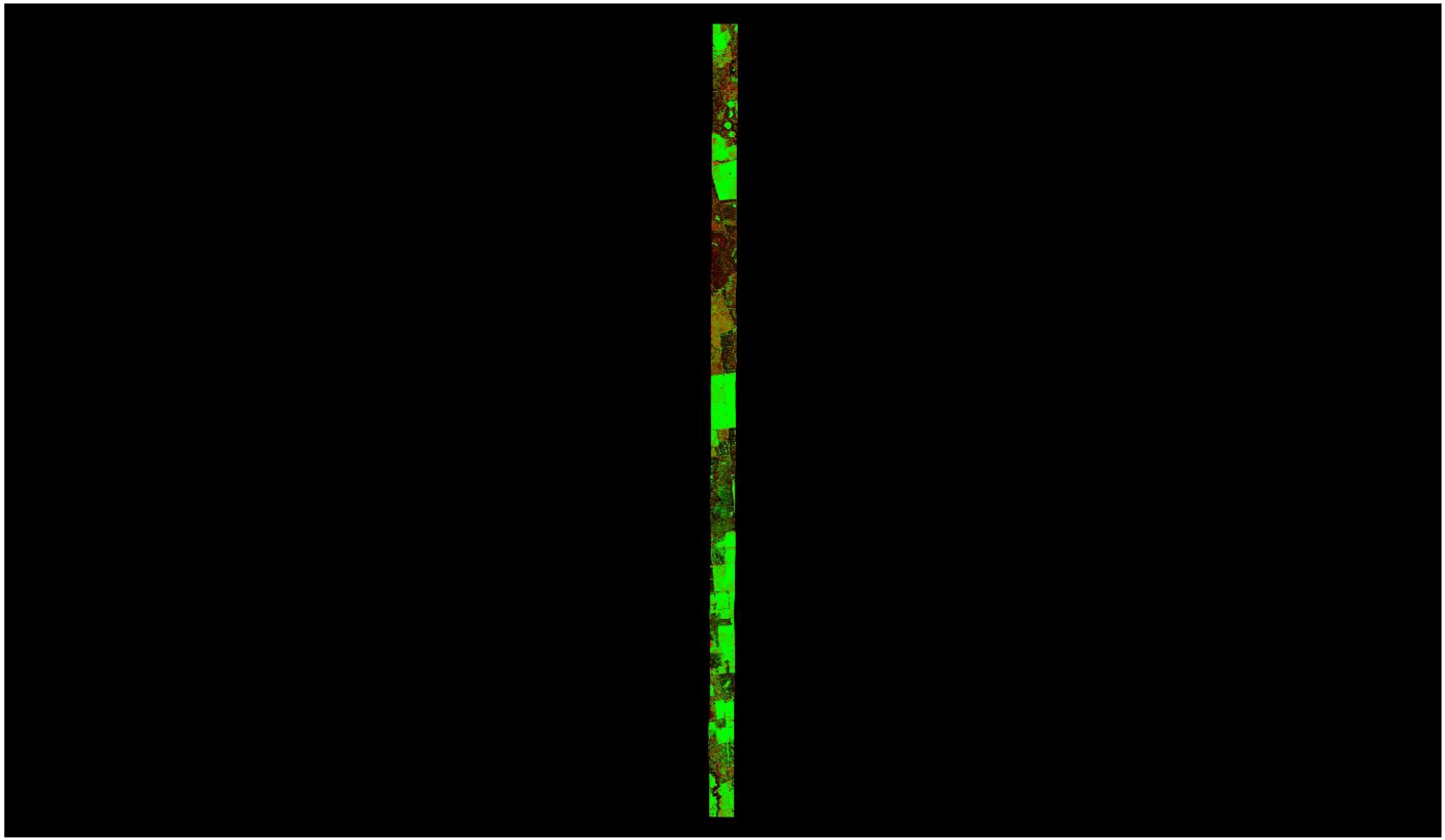

0	0.060	0.600 (Meter)
0	0.197	1.969 (Feet)

A maximum vertical separation cutoff has been applied to this graphic for the purpose of masking out disruptive features that do not show calibration issues between flight lines (e.g., trees, moving cars, etc.).

DPH-11.1.1 Report on Smooth Surface Repeatability (intraswath) - continued

Data Source - Y:\Mapping\Projects\65219783_TX_Lower_CO_San_Bernard\Production\LiDAR\Surdex_deliveries\TX_Block 4_20180816\point_cloud\Swath

D:\00_Texas\QC\DPH_11_1_1\Individual_00487_GRID.jp2

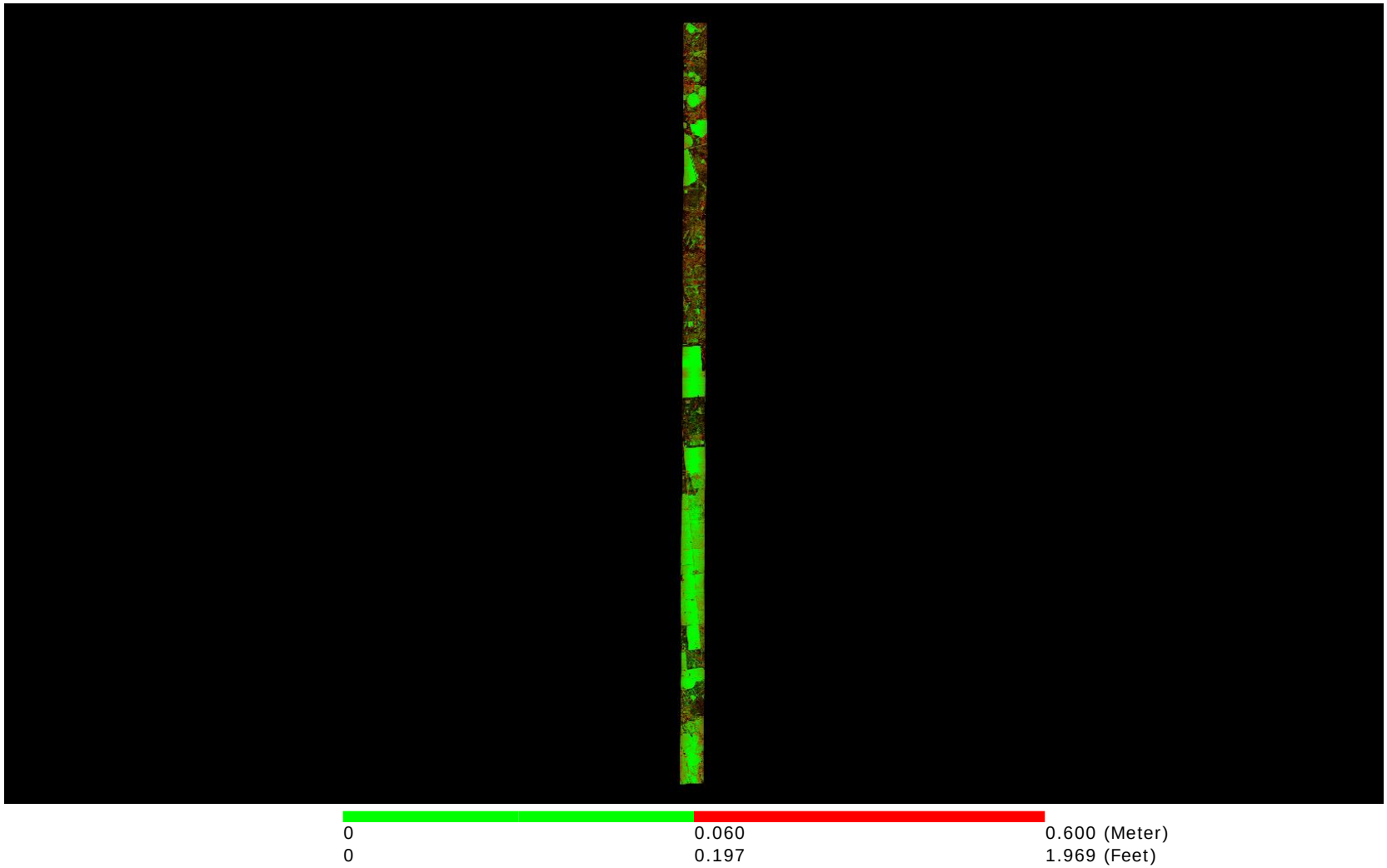

A maximum vertical separation cutoff has been applied to this graphic for the purpose of masking out disruptive features that do not show calibration issues between flight lines (e.g., trees, moving cars, etc.).

DPH-11.1.1 Report on Smooth Surface Repeatability (intraswath) - continued

Data Source - Y:\Mapping\Projects\65219783_TX_Lower_CO_San_Bernard\Production\LiDAR\Surdex_deliveries\TX_Block 4_20180816\point_cloud\Swath

D:\00_Texas\QC\DPH_11_1_1\Individual_00488_GRID.jp2

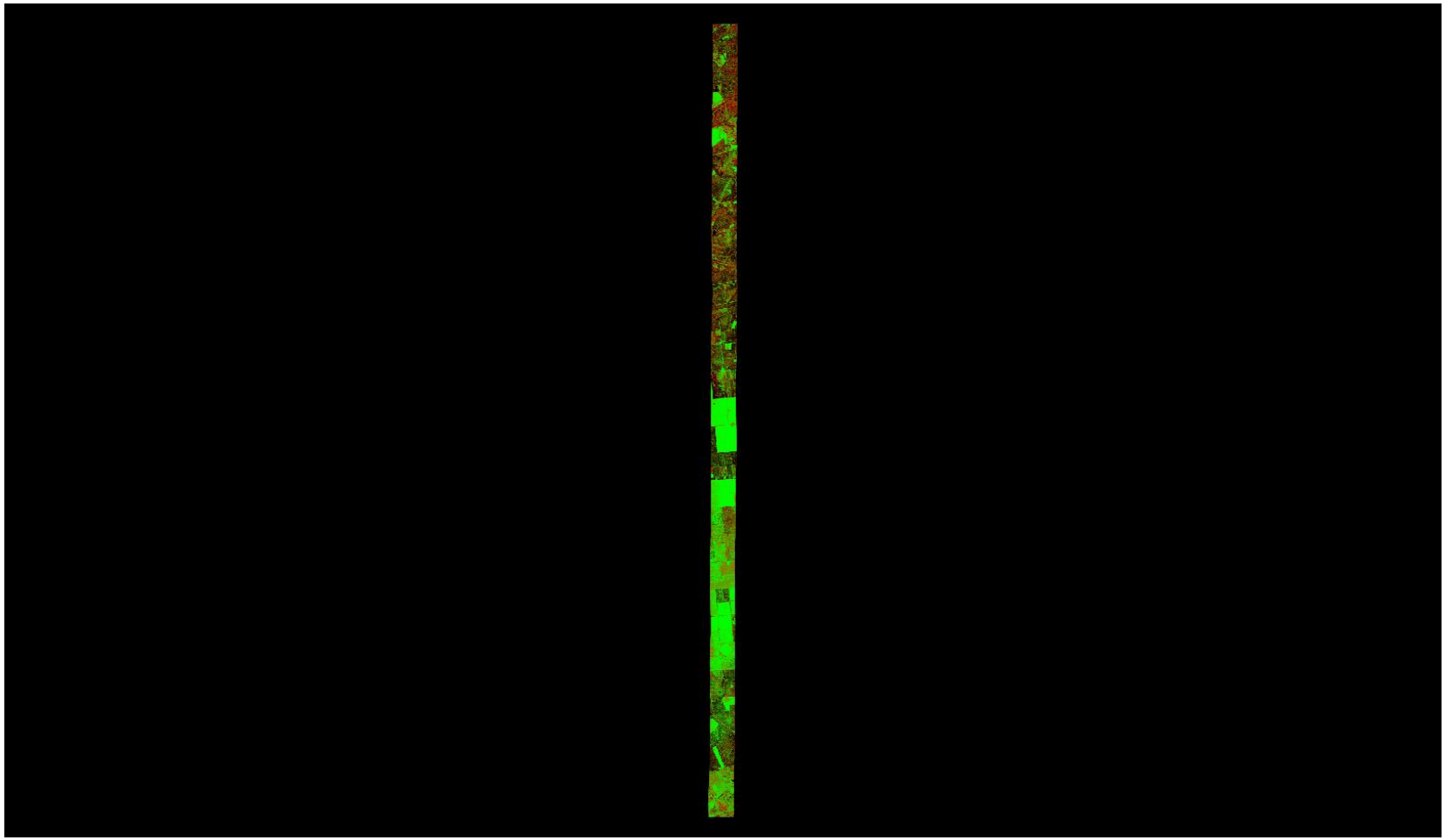

0	0.060	0.600 (Meter)
0	0.197	1.969 (Feet)

A maximum vertical separation cutoff has been applied to this graphic for the purpose of masking out disruptive features that do not show calibration issues between flight lines (e.g., trees, moving cars, etc.).

DPH-11.1.1 Report on Smooth Surface Repeatability (intraswath) - continued

Data Source - Y:\Mapping\Projects\65219783_TX_Lower_CO_San_Bernard\Production\LiDAR\Surdex_deliveries\TX_Block 4_20180816\point_cloud\Swath

D:\00_Texas\QC\DPH_11_1_1\Individual_00541_GRID.jp2

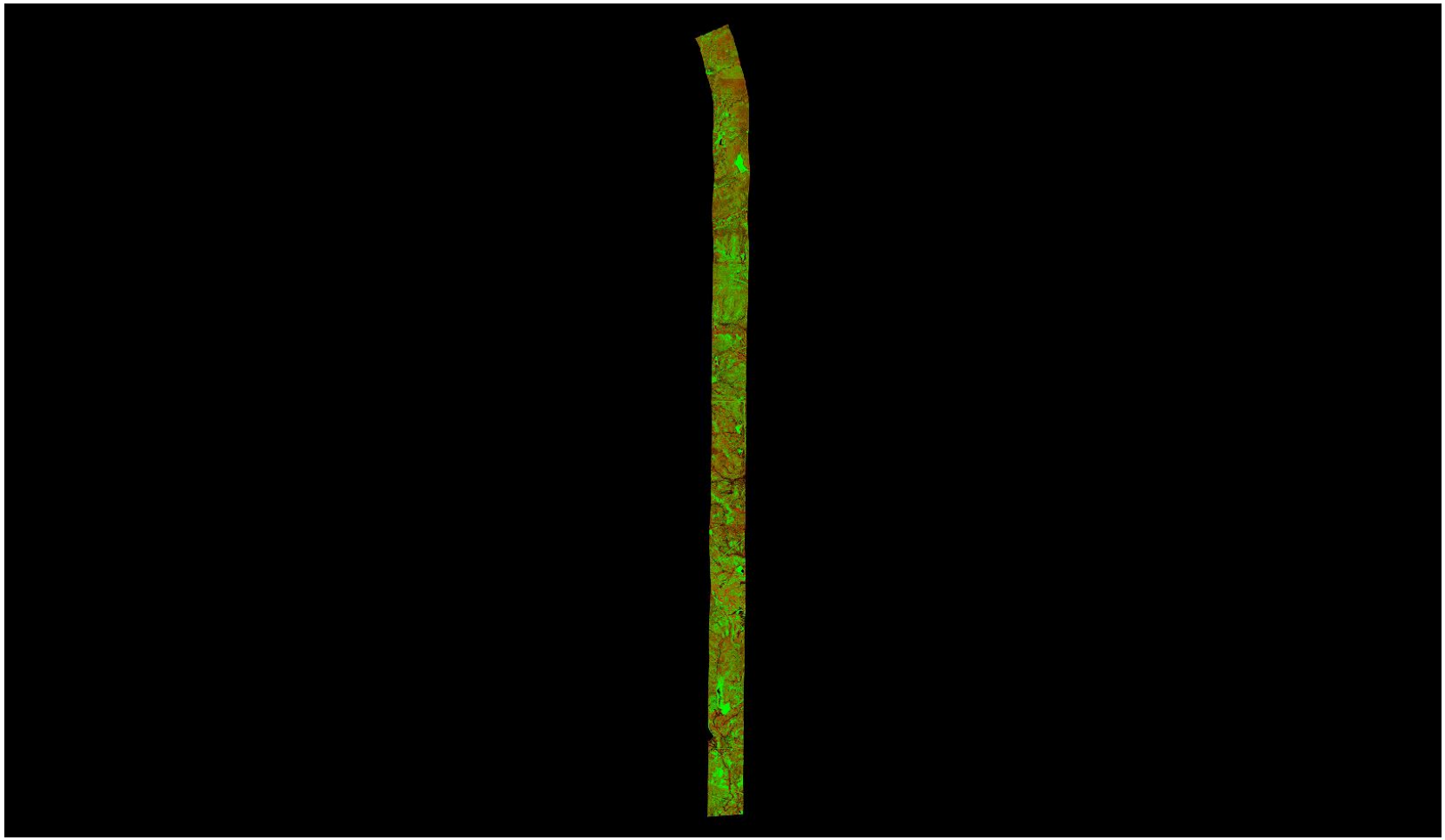

A maximum vertical separation cutoff has been applied to this graphic for the purpose of masking out disruptive features that do not show calibration issues between flight lines (e.g., trees, moving cars, etc.).

DPH-11.1.1 Report on Smooth Surface Repeatability (intraswath) - continued

Data Source - Y:\Mapping\Projects\65219783_TX_Lower_CO_San_Bernard\Production\LiDAR\Surdex_deliveries\TX_Block 4_20180816\point_cloud\Swath

D:\00_Texas\QC\DPH_11_1_1\Individual_00542_GRID.jp2

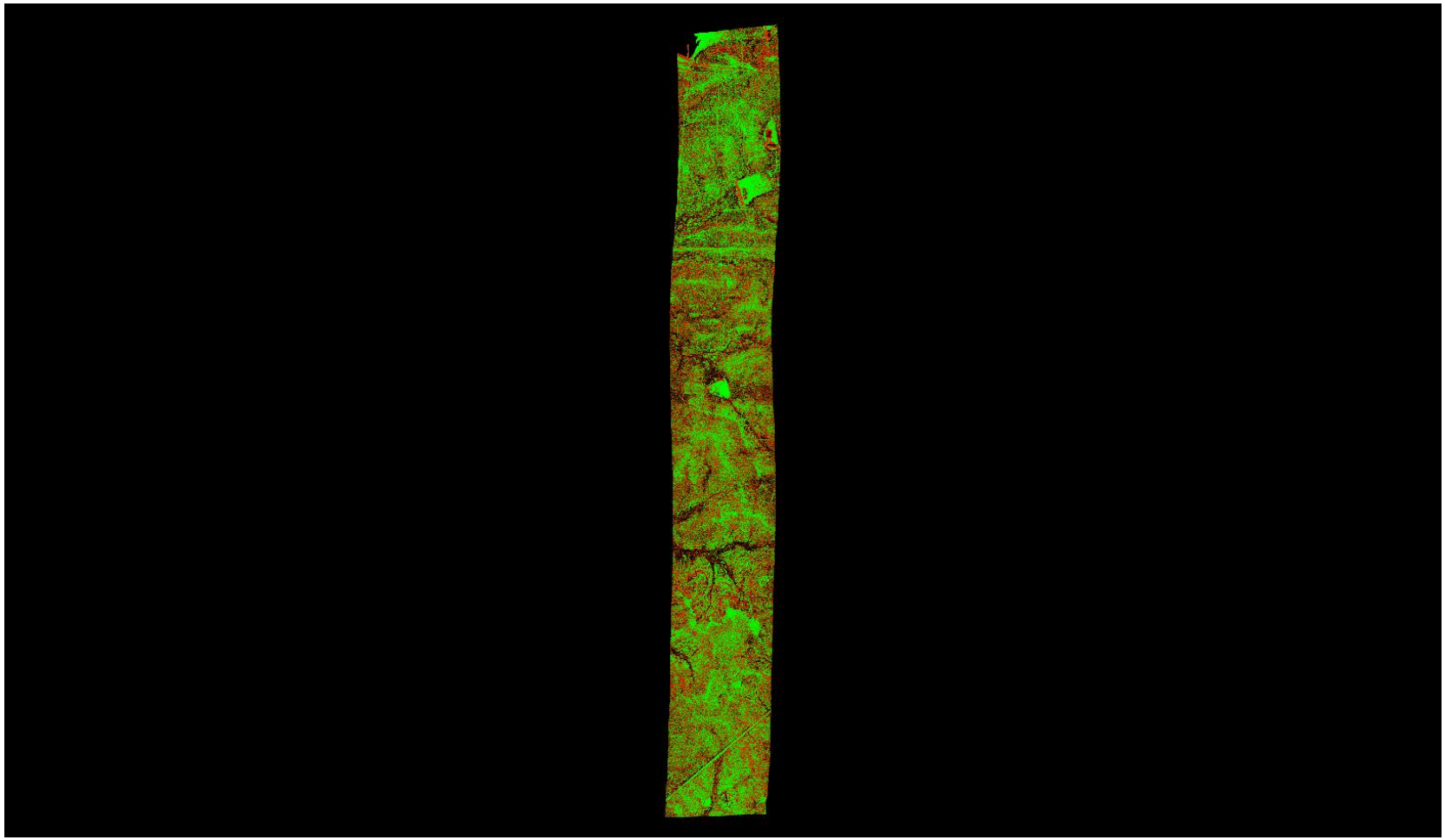

0	0.060	0.600 (Meter)
0	0.197	1.969 (Feet)

A maximum vertical separation cutoff has been applied to this graphic for the purpose of masking out disruptive features that do not show calibration issues between flight lines (e.g., trees, moving cars, etc.).

DPH-11.1.1 Report on Smooth Surface Repeatability (intraswath) - continued

Data Source - Y:\Mapping\Projects\65219783_TX_Lower_CO_San_Bernard\Production\LiDAR\Surdex_deliveries\TX_Block 4_20180816\point_cloud\Swath

D:\00_Texas\QC\DPH_11_1_1\Individual_00543_GRID.jp2



0	0.060	0.600 (Meter)
0	0.197	1.969 (Feet)

A maximum vertical separation cutoff has been applied to this graphic for the purpose of masking out disruptive features that do not show calibration issues between flight lines (e.g., trees, moving cars, etc.).

DPH-11.1.2 Report on Overlap Consistency (interswath)

The USGS Lidar Base Specification Version 1.2 states: "Overlap consistency is a measure of geometric alignment of two overlapping swaths; the principles used with swaths can be applied to overlapping lifts and projects as well. Overlap consistency is the fundamental measure of the quality of the calibration or boresight adjustment of the data from each lift, and is of particular importance as the match between the swaths of a single lift is a strong indicator of the overall geometric quality of the data, establishing the quality and accuracy limits of all downstream data and products.
Overlap consistency will be assessed at multiple locations within overlap in nonvegetated areas of only single returns. The overlap areas that will be tested are those between the following:
(1) Adjacent, overlapping parallel swaths within a project,
(2) Cross-tie swaths and the intersecting project swaths, and
(3) Adjacent, overlapping lifts.
Each overlap area will be evaluated using a signed difference raster with a cell size equal to twice the ANPS, rounded up to the next integer. The difference rasters will be visually examined using a bicolor ramp from the negative acceptable limit to the positive acceptable limit. Although isolated excursions beyond the limits are expected and accepted, differences in the overlaps shall not exceed the limits listed in table 2 for the QL of information that is being collected. The difference rasters will be statistically summarized to verify that root mean square difference in z (RMSDz) values do not exceed the limits set forth in the table "Relative vertical accuracy for lidar-swath data, Quality Level 0–Quality Level 3" (table 2) for the QL of information that is being collected. Consideration will be given for the effect of the expected isolated excursions over limits."

Table 2. Relative vertical accuracy for lidar-swath data, Quality Level 0–Quality Level 3.

[cm, centimeter; $RMSD_z$, root mean square difference in z; ≤, less than or equal to; ±, plus or minus]

Quality Level (QL)	Swath overlap difference, $RMSD_z$ (cm)	Swath overlap difference, maximum (cm)
QL0	≤4	±8
QL1	≤8	±16
QL2	≤8	±16
QL3	≤16	±32

The purpose of this section is to show a graphic of the flight line separation raster for all of the data processed. This grid/image shows the vertical separation of flight lines by thematically coloring the separation magnitude on a color ramp based on absolute distance. This color thematic rendering is modulated by intensity to show land cover features. Only overlap areas are shown in the raster. The relative accuracy RMSDz values are reported on the following page(s).

DPH-11.1.2 Report on Overlap Consistency (interswath) - continued

Data Source - Y:\Mapping\Projects\65219783_TX_Lower_CO_San_Bernard\Production\LiDAR\Surdex_deliveries\TX_Block 4_20180816\point_cloud\Swath

D:\00_Texas\QC\DPH_11_1_2\Boresighted_FlightlineSeparation_SingleFile_Measurable_TIN.jp2



A maximum vertical separation cutoff has been applied to this graphic for the purpose of masking out disruptive features that do not show calibration issues between flight lines (e.g., trees, moving cars, etc.).

DPH-11.1.2 Report on Overlap Consistency (interswath) - continued

Adjacent Flight Line 1	Adjacent Flight Line 2	Area 1 (square Meter)	Area 2 (square Meter)	Overlap Area (square Meter)	RMSDz (Meter/Feet)
00460	00297	19964182.708	19521820.750	7636741.033	0.035 / 0.116
00460	00146	6444431.899	5930024.277	1807314.515	0.030 / 0.098
00460	00154	6503455.986	6159703.263	1477403.688	0.042 / 0.137
00460	00296	12623621.214	13058575.245	6107192.427	0.031 / 0.100
00460	00459	72692170.720	71301522.376	19907628.684	0.059 / 0.193
00460	00480	72520606.310	74033521.960	16800121.399	0.032 / 0.106
00460	00290	24180249.274	24923631.756	245889.851	0.039 / 0.128
00460	00145	4032533.968	3571589.326	3790576.639	0.042 / 0.137
00191	00183	4642425.271	4622708.208	1334580.725	0.052 / 0.171
00191	00441	8293261.658	8020290.800	1128462.801	0.051 / 0.167
00191	00443	9173530.424	8524224.715	3375640.528	0.054 / 0.176
00191	00442	8873102.849	8376461.820	7653622.329	0.052 / 0.172
00191	00190	4510338.099	4269839.452	382223.765	0.042 / 0.137
00182	00445	7424813.269	7274078.595	2314619.638	0.073 / 0.240
00182	00181	4835975.514	4643364.105	1125597.903	0.074 / 0.243
00182	00183	4697250.723	4635917.923	1332922.422	0.049 / 0.160
00182	00443	7434978.234	7630791.968	1399101.142	0.049 / 0.162
00182	00444	7639913.683	4522118.565	10929732.057	0.050 / 0.165
00543	00402	19591517.960	20695471.048	3628462.288	0.036 / 0.118
00543	00404	13287389.117	14777284.359	3597079.741	0.045 / 0.148
00543	00403	13287389.117	13546337.051	19972143.897	0.035 / 0.114
00321	00322	69364865.138	69464821.979	16896905.792	0.039 / 0.127
00321	00320	69357465.684	65454886.241	14718438.890	0.034 / 0.112
00294	00295	74983318.556	76255895.965	18670388.093	0.028 / 0.091
00294	00483	14577281.549	12175274.971	12410287.193	0.037 / 0.122
00294	00482	25743944.364	26090918.168	474979.948	0.041 / 0.135
00294	00293	75019733.370	76649327.766	20452918.020	0.038 / 0.125
00294	00484	13403959.733	13136849.461	6588735.343	0.027 / 0.088
00138	00137	2596868.640	2786100.109	654119.131	0.024 / 0.079
00138	00466	2539874.066	1850318.838	869674.625	0.024 / 0.079
00138	00465	2714878.299	3018889.242	2749165.901	0.026 / 0.086
00138	00464	2760703.339	2693111.382	530716.110	0.032 / 0.106

DPH-11.1.2 Report on Overlap Consistency (interswath) - continued

Adjacent Flight Line 1	Adjacent Flight Line 2	Area 1 (square Meter)	Area 2 (square Meter)	Overlap Area (square Meter)	RMSDz (Meter/Feet)
00138	00139	2688146.243	2793850.712	596704.387	0.034 / 0.110
00356	00466	18687560.168	26556404.726	6180397.630	0.024 / 0.080
00356	00354	76456233.685	75343470.294	19351473.809	0.034 / 0.111
00356	00468	15773744.098	26373482.778	401668.114	0.034 / 0.111
00356	00467	20345270.338	31800634.962	7929672.800	0.032 / 0.106
00356	00357	75828518.570	76616166.465	18121907.312	0.027 / 0.089
00151	00476	3432456.476	3558437.681	1273285.060	0.026 / 0.085
00151	00475	3378453.353	3974666.668	3430530.648	0.052 / 0.171
00151	00150	3425548.851	3432948.799	671265.530	0.026 / 0.085
00381	00382	73965659.581	72684313.377	17428582.192	0.050 / 0.166
00381	00380	71405427.650	73164594.226	19045305.306	0.059 / 0.193
00381	00373	15906313.578	16512896.587	12124286.043	0.047 / 0.154
00381	00020	5646213.931	6047322.402	3005292.143	0.029 / 0.094
00381	00013	3539081.981	3257311.927	2597093.087	0.022 / 0.071
00381	00375	16855302.725	9985416.407	9605010.021	0.045 / 0.146
00381	00371	8466725.346	5719388.315	228176.968	0.013 / 0.044
00180	00445	15763845.742	15740614.546	616928.965	0.047 / 0.153
00180	00181	3275560.433	4443481.898	924848.368	0.073 / 0.239
00180	00447	7677230.087	7926846.217	2817872.613	0.041 / 0.133
00180	00446	7854485.113	7776363.829	6706326.970	0.047 / 0.153
00180	00179	3298825.709	4366997.316	1260383.267	0.049 / 0.161
00327	00328	66948124.195	67985478.024	14374123.568	0.031 / 0.101
00327	00326	68520940.458	68688676.171	16730333.356	0.036 / 0.117
00137	00466	3806407.887	3461907.715	3880950.563	0.025 / 0.082
00137	00465	3607204.341	3574764.123	741987.326	0.022 / 0.073
00137	00136	3803645.887	3037942.516	733178.370	0.029 / 0.094
00137	00467	3803645.887	3458050.294	1156069.063	0.028 / 0.093
00393	00035	7918987.206	8116368.642	5139748.610	0.042 / 0.138
00393	00394	18687588.532	19597816.649	5580193.347	0.043 / 0.141
00393	00061	5532921.529	5038294.581	3394542.848	0.041 / 0.134
00393	00392	13821738.169	13217247.746	3766641.180	0.051 / 0.166

DPH-11.1.2 Report on Overlap Consistency (interswath) - continued

Adjacent Flight Line 1	Adjacent Flight Line 2	Area 1 (square Meter)	Area 2 (square Meter)	Overlap Area (square Meter)	RMSDz (Meter/Feet)
00348	00349	141229986.696	149420041.008	18283388.381	0.036 / 0.117
00348	00453	16245908.212	10932403.658	13097755.486	0.044 / 0.143
00348	00347	70595919.689	73259875.802	16162638.448	0.035 / 0.116
00348	00452	26665941.856	25177043.602	6004350.456	0.049 / 0.160
00348	00455	26003958.534	24228471.418	385237.642	0.056 / 0.183
00419	00004	6526413.141	6030801.364	4991038.015	0.049 / 0.161
00419	00341	34018990.788	29196974.475	7734134.209	0.043 / 0.139
00419	00340	13419806.025	9552552.366	10458428.216	0.043 / 0.141
00419	00418	72828791.520	73094062.424	19555135.649	0.043 / 0.142
00419	00174	6707560.130	5744136.504	117935.594	0.032 / 0.106
00419	00001	6027269.565	5309229.642	2584069.300	0.046 / 0.150
00419	00422	73088632.283	73288192.297	18463618.944	0.047 / 0.153
00331	00433	10551684.029	9316854.198	6036979.385	0.076 / 0.249
00331	00432	18620957.537	18002943.251	10762925.856	0.050 / 0.165
00331	00332	75963427.345	75397176.844	17035132.764	0.038 / 0.125
00331	00309	75963427.345	76970356.667	18596278.480	0.072 / 0.235
00129	00483	5235252.665	5474350.419	1124247.472	0.038 / 0.125
00129	00485	9998669.104	10656808.520	1685327.642	0.028 / 0.091
00129	00130	5235252.665	5576623.080	1148960.075	0.039 / 0.129
00129	00128	3362135.435	3197597.731	811307.055	0.028 / 0.091
00129	00484	4837261.628	5713604.744	6231785.603	0.031 / 0.102
00021	00386	6118613.213	6664947.002	4912731.481	0.025 / 0.083
00021	00385	6139407.073	6487425.019	3413893.898	0.024 / 0.079
00021	00024	4990373.154	4786402.182	1179224.809	0.024 / 0.078
00334	00336	73218090.814	74609072.500	17355945.049	0.038 / 0.125
00334	00426	26891178.710	28359880.034	9776974.813	0.039 / 0.126
00334	00425	11061613.403	10570482.395	22566.728	0.026 / 0.085
00334	00333	74617159.328	75487197.701	16578476.060	0.039 / 0.128
00334	00427	24010258.624	23031631.836	6186908.868	0.057 / 0.187
00131	00144	3157934.122	3149496.633	765570.494	0.091 / 0.298
00131	00472	3329635.211	4731831.218	4032790.825	0.059 / 0.193

DPH-11.1.2 Report on Overlap Consistency (interswath) - continued

Adjacent Flight Line 1	Adjacent Flight Line 2	Area 1 (square Meter)	Area 2 (square Meter)	Overlap Area (square Meter)	RMSDz (Meter/Feet)
00131	00470	6661960.838	9647447.338	1258138.492	0.090 / 0.295
00131	00473	10021795.428	7840871.664	1422112.845	0.071 / 0.232
00131	00133	3330980.419	4648752.342	978647.123	0.081 / 0.265
00466	00465	73499713.908	71433570.091	17880181.810	0.028 / 0.090
00466	00136	4307340.320	5379362.828	763835.342	0.029 / 0.094
00466	00358	100865970.567	120013339.788	487373.190	0.028 / 0.093
00466	00467	73626092.483	72761338.346	17575920.640	0.025 / 0.082
00466	00357	10139469.143	7277425.282	8364653.641	0.025 / 0.082
00451	00177	10501040.876	10885060.936	847132.611	0.198 / 0.651
00451	00347	12253825.857	11916495.149	4895534.278	0.038 / 0.125
00451	00452	69419664.215	70987244.721	14690837.175	0.095 / 0.310
00451	00345	11957248.545	6772555.319	820844.088	0.060 / 0.196
00451	00165	7498466.922	9014667.254	4795529.257	0.152 / 0.500
00451	00166	6428921.603	4604621.524	1991331.686	0.073 / 0.240
00451	00450	69305881.306	51956904.834	16501144.352	0.051 / 0.167
00451	00346	32396044.340	27614057.732	13768945.890	0.040 / 0.130
00317	00318	3951354.455	48364275.224	4399278.964	0.034 / 0.112
00162	00463	3607286.290	2368714.102	3579771.401	0.072 / 0.236
00162	00474	3597368.835	3464273.208	1109609.377	0.022 / 0.071
00162	00161	3597368.835	3458795.530	644333.575	0.033 / 0.107
00162	00163	3074153.048	3570835.253	884283.935	0.069 / 0.227
00162	00440	3076341.214	3526593.510	463515.522	0.072 / 0.237
00363	00412	15009554.208	22842991.090	11176872.817	0.039 / 0.128
00363	00411	5595071.501	13662553.547	359454.142	0.031 / 0.102
00363	00365	65775050.072	93651209.786	12406501.567	0.036 / 0.118
00363	00362	74645765.750	107987975.306	15423716.194	0.028 / 0.091
00363	00413	7441439.746	12859647.038	8883901.569	0.042 / 0.139
00349	00350	74779019.926	74952603.648	16333393.599	0.030 / 0.100
00349	00453	11846932.574	9649616.964	5011114.108	0.046 / 0.151
00349	00456	12433092.179	10178271.769	438215.728	0.038 / 0.124
00349	00455	10419283.759	10614028.572	8458603.916	0.044 / 0.146

DPH-11.1.2 Report on Overlap Consistency (interswath) - continued

Adjacent Flight Line 1	Adjacent Flight Line 2	Area 1 (square Meter)	Area 2 (square Meter)	Overlap Area (square Meter)	RMSDz (Meter/Feet)
00481	00482	73620251.886	75344317.030	18926960.633	0.032 / 0.106
00481	00152	3911919.614	3656265.476	3238763.224	0.047 / 0.153
00481	00291	13006958.387	10486854.691	6649251.989	0.036 / 0.119
00481	00458	73621454.217	72689976.861	18312895.461	0.041 / 0.136
00481	00293	11456517.789	11335450.370	39832.758	0.093 / 0.305
00481	00153	2289634.566	3497470.681	1127954.314	0.047 / 0.154
00481	00142	6850206.754	6237357.058	1627452.834	0.032 / 0.104
00481	00292	14791097.315	10448989.402	12442881.785	0.040 / 0.132
00383	00018	6185931.468	6259869.745	3346329.035	0.034 / 0.113
00383	00367	19808454.063	27080658.684	3808550.217	0.044 / 0.144
00383	00382	71963720.978	71313852.151	18427203.874	0.041 / 0.133
00383	00017	3070979.055	3725178.658	2870477.638	0.040 / 0.132
00383	00384	71957253.938	71007268.392	16048145.054	0.049 / 0.162
00383	00375	52610251.324	31699291.816	581039.143	0.031 / 0.100
00383	00369	6573489.383	6465654.387	5413826.488	0.045 / 0.148
00445	00181	4647175.950	4443481.898	4266420.812	0.043 / 0.142
00445	00446	32225877.389	32144199.465	7277243.084	0.034 / 0.110
00445	00444	32291346.317	32248105.071	6463965.594	0.043 / 0.141
00412	00009	3530813.923	3337489.457	1790022.199	0.034 / 0.113
00412	00411	295438103.300	278122913.836	18650110.935	0.035 / 0.116
00412	00365	31580488.668	23070253.902	6402532.513	0.038 / 0.124
00412	00012	9088272.415	7915322.056	6380982.061	0.041 / 0.133
00412	00413	73919252.814	72981579.731	19143036.440	0.044 / 0.146
00412	00007	1903203.790	2993596.786	539.223	0.023 / 0.076
00016	00011	3408410.048	3228294.718	813279.798	0.050 / 0.164
00016	00380	6083493.591	6168731.981	4609157.956	0.042 / 0.139
00016	00013	3011093.991	3186027.007	670190.100	0.023 / 0.074
00016	00409	5812633.334	5686760.415	3300514.211	0.036 / 0.119
00350	00351	73791561.387	73817768.684	18119184.911	0.054 / 0.177
00350	00456	12936964.442	22737879.098	11267144.733	0.039 / 0.127
00350	00457	12970927.224	4860664.268	317889.654	0.054 / 0.176

DPH-11.1.2 Report on Overlap Consistency (interswath) - continued

Adjacent Flight Line 1	Adjacent Flight Line 2	Area 1 (square Meter)	Area 2 (square Meter)	Overlap Area (square Meter)	RMSDz (Meter/Feet)
00350	00455	11395345.160	23512827.056	5802003.136	0.048 / 0.159
00488	00126	3266431.328	3057670.221	924068.743	0.030 / 0.099
00488	00314	19757946.010	12166887.234	833643.319	0.047 / 0.155
00488	00487	75770385.047	74037606.446	19459737.527	0.030 / 0.099
00488	00125	7063198.793	5594670.390	6095038.949	0.034 / 0.111
00488	00313	27777254.416	12815778.120	15860552.776	0.054 / 0.178
00488	00312	10662329.366	5839480.666	5288407.694	0.010 / 0.032
00488	00473	75560947.104	72708372.713	19140141.556	0.050 / 0.165
00488	00133	5372701.254	4037047.873	1277839.036	0.050 / 0.163
00181	00446	4405851.775	4598270.431	1698215.292	0.064 / 0.208
00181	00444	9286728.210	5334453.206	571100.938	0.056 / 0.183
00032	00029	5667070.849	5518126.846	1260276.008	0.031 / 0.102
00032	00027	5215269.296	5311175.127	1422243.516	0.016 / 0.052
00032	00402	8485331.021	8446186.389	6206056.777	0.035 / 0.116
00032	00401	1497494.210	696693.966	347068.927	0.045 / 0.148
00032	00403	8366207.715	7209200.790	4667403.922	0.033 / 0.109
00429	00188	1706600.443	1928908.569	3076955.186	0.047 / 0.154
00429	00430	10832066.867	27310852.283	7270299.649	0.037 / 0.120
00429	00187	276120.024	85061.241	528553.874	0.034 / 0.112
00429	00189	402700.681	8227263.662	12233.973	0.050 / 0.163
00035	00394	7720814.968	5417103.640	5489273.427	0.041 / 0.136
00035	00061	5084235.575	5235118.333	1177240.960	0.041 / 0.134
00035	00034	4992713.254	4949907.203	1268160.981	0.026 / 0.086
00361	00415	28808197.290	39287024.628	12143361.928	0.038 / 0.125
00361	00343	63996863.076	64884391.093	15458881.406	0.031 / 0.101
00361	00416	9836165.096	12768402.543	7567996.951	0.041 / 0.135
00361	00360	56333091.480	62146094.453	15225243.439	0.034 / 0.112
00302	00463	12137037.027	14010838.843	7453307.117	0.041 / 0.136
00302	00301	154833951.754	157036661.332	21016038.058	0.035 / 0.115
00302	00438	2280282.826	5351637.912	3407.791	0.023 / 0.074
00302	00440	16028289.408	15341990.879	11650602.192	0.041 / 0.134

DPH-11.1.2 Report on Overlap Consistency (interswath) - continued

Adjacent Flight Line 1	Adjacent Flight Line 2	Area 1 (square Meter)	Area 2 (square Meter)	Overlap Area (square Meter)	RMSDz (Meter/Feet)
00302	00303	77399649.466	76910306.444	18766457.143	0.032 / 0.106
00147	00146	7543724.454	6694472.572	845386.431	0.031 / 0.103
00147	00479	7543724.454	6842850.840	3809545.916	0.033 / 0.107
00147	00478	7536039.402	4712358.102	683454.925	0.033 / 0.110
00147	00480	7469021.784	6651495.312	1215786.257	0.031 / 0.103
00147	00148	3579935.142	3227511.331	778049.170	0.034 / 0.110
00183	00443	4407735.432	4476306.225	4120424.612	0.055 / 0.181
00183	00444	4590984.050	2916139.889	2007249.040	0.046 / 0.151
00183	00442	4623691.082	4184007.219	390391.670	0.057 / 0.189
00372	00385	15268582.932	12514120.416	5546261.853	0.054 / 0.176
00372	00374	7720894.852	6938615.753	1756001.992	0.057 / 0.187
00372	00384	9211483.088	9419240.379	6262620.433	0.050 / 0.164
00372	00369	8786969.268	7800675.024	2692089.135	0.051 / 0.166
00351	00464	8640990.131	9590564.567	926257.111	0.046 / 0.149
00351	00456	25617819.309	31501427.145	5385745.442	0.048 / 0.158
00351	00352	73890775.090	73982988.654	17006026.573	0.034 / 0.110
00351	00457	22283969.115	6440933.757	6859089.380	0.047 / 0.154
00014	00398	5620794.746	3427439.924	3953612.610	0.038 / 0.125
00014	00462	2801529.949	2934607.744	573751.222	0.066 / 0.215
00014	00399	18098852.154	18741417.474	3850799.886	0.060 / 0.197
00014	00015	2904992.313	3288946.367	734829.896	0.059 / 0.194
00014	00031	5906972.979	5829708.241	1465892.633	0.024 / 0.078
00463	00474	73672291.722	73371949.834	18104785.206	0.032 / 0.105
00463	00161	5563843.260	6128484.346	715449.716	0.033 / 0.107
00463	00163	5099267.229	5334143.992	2230371.488	0.068 / 0.223
00463	00301	20187507.794	18974185.304	4392861.661	0.033 / 0.109
00463	00440	73657572.056	69252132.582	16607978.293	0.030 / 0.100
00396	00397	28338099.413	28602840.624	6974653.538	0.048 / 0.157
00396	00071	5042039.534	5318164.874	3509587.101	0.042 / 0.139
00396	00033	7097999.621	7113371.016	4884691.757	0.033 / 0.109
00396	00395	28159717.723	25525057.239	6439865.759	0.038 / 0.126

DPH-11.1.2 Report on Overlap Consistency (interswath) - continued

Adjacent Flight Line 1	Adjacent Flight Line 2	Area 1 (square Meter)	Area 2 (square Meter)	Overlap Area (square Meter)	RMSDz (Meter/Feet)
00159	00454	6571758.603	5283557.293	1026603.871	0.051 / 0.167
00159	00453	2938120.710	2413633.239	435332.339	0.049 / 0.159
00159	00160	3399682.474	3346895.462	725881.189	0.049 / 0.160
00159	00456	6745972.952	4260362.666	2121901.710	0.062 / 0.203
00159	00141	3497044.927	3322971.874	772529.765	0.080 / 0.263
00159	00455	6787444.721	7358628.054	6133945.435	0.056 / 0.182
00288	00289	77167538.804	76883299.882	20540813.127	0.039 / 0.128
00288	00476	4376347.939	6363054.409	94951.237	0.136 / 0.446
00288	00477	29892230.307	39636956.637	10316210.306	0.043 / 0.140
00288	00478	6031519.980	4502485.390	5561757.122	0.069 / 0.226
00288	00287	77191491.790	77651659.244	19657249.106	0.032 / 0.105
00449	00178	8798589.235	8533020.031	7594444.573	0.064 / 0.211
00449	00447	31731893.471	31789137.839	8058642.664	0.071 / 0.232
00449	00330	15833047.596	15924694.198	1487709.397	0.039 / 0.129
00449	00345	7808313.084	6400177.674	2801991.512	0.048 / 0.156
00449	00179	3680821.726	4314514.455	1439712.203	0.074 / 0.244
00449	00344	7808313.084	8512939.447	5102393.771	0.049 / 0.161
00449	00166	5805343.889	4604621.524	745360.586	0.048 / 0.158
00449	00450	11543489.591	51653103.705	6084522.200	0.049 / 0.161
00297	00296	77862768.239	76634407.340	19584221.567	0.026 / 0.086
00297	00459	12884164.854	12687552.120	6537361.541	0.040 / 0.132
00297	00480	10438601.977	5606734.182	191447.401	0.026 / 0.086
00297	00290	155676982.628	155479859.848	21369821.826	0.036 / 0.118
00465	00358	31594272.444	31778444.520	12806817.897	0.031 / 0.101
00465	00464	71435973.519	74178672.823	16738177.719	0.040 / 0.131
00465	00139	3716203.341	3798369.311	1202407.219	0.034 / 0.111
00465	00352	30671814.064	23434363.038	237587.136	0.041 / 0.135
00465	00357	12829964.161	7300763.118	5960588.300	0.030 / 0.099
00397	00398	31367751.760	32129681.470	8780324.936	0.043 / 0.142
00397	00462	1169822.790	2576594.886	2040466.874	0.064 / 0.211
00397	00071	10377008.890	10746828.714	3185774.633	0.044 / 0.144

DPH-11.1.2 Report on Overlap Consistency (interswath) - continued

Adjacent Flight Line 1	Adjacent Flight Line 2	Area 1 (square Meter)	Area 2 (square Meter)	Overlap Area (square Meter)	RMSDz (Meter/Feet)
00397	00015	1717977.286	3154285.997	2340027.056	0.061 / 0.201
00146	00479	5926569.970	4400827.890	998883.506	0.031 / 0.103
00146	00480	5911350.838	5128588.352	6191353.279	0.031 / 0.101
00146	00145	3037483.460	3592110.024	817576.736	0.033 / 0.107
00479	00296	16330441.173	14249228.808	511714.790	0.038 / 0.125
00479	00289	15548230.715	9909291.171	8069888.520	0.042 / 0.139
00479	00478	71687484.401	75053100.600	18696218.434	0.039 / 0.129
00479	00480	71698376.662	74882722.279	18948580.179	0.031 / 0.102
00479	00298	17369227.930	8547260.213	13698195.435	0.040 / 0.132
00479	00148	9634584.838	12783767.640	2336440.823	0.031 / 0.103
00441	00430	31626404.739	32607881.993	6769226.382	0.041 / 0.135
00441	00442	32297797.884	31692670.563	7656645.353	0.040 / 0.133
00441	00190	4577512.909	4663031.578	4354766.040	0.045 / 0.147
00441	00189	8207264.844	8033390.637	2894055.922	0.037 / 0.122
00169	00426	2916132.457	2436775.673	305369.806	0.049 / 0.161
00169	00168	3388890.193	3644417.019	716020.279	0.033 / 0.109
00169	00431	3388890.193	3366616.707	1447723.820	0.033 / 0.109
00169	00427	3088839.510	2790251.608	3206757.870	0.020 / 0.065
00169	00170	3311691.027	3344030.966	707651.210	0.030 / 0.099
00295	00483	42765042.056	42145136.480	210199.052	0.027 / 0.090
00295	00485	10960076.144	13327291.874	7133603.669	0.050 / 0.162
00295	00310	75692489.121	77003384.430	19118019.965	0.042 / 0.139
00295	00484	18823273.658	20873831.028	8185600.739	0.027 / 0.089
00433	00432	72485488.393	70337100.828	17390571.540	0.070 / 0.231
00433	00158	4282055.971	3981265.333	3621188.287	0.066 / 0.217
00433	00434	72504506.071	70338721.601	16325722.217	0.071 / 0.233
00433	00157	7210300.313	6720301.197	694968.531	0.071 / 0.234
00433	00309	9369867.761	8481802.059	7898132.848	0.075 / 0.247
00433	00167	3303563.148	3313450.573	1379234.511	0.055 / 0.181
00018	00024	4378489.353	4807820.904	1070109.154	0.019 / 0.062
00018	00017	3180425.046	3292841.474	841068.604	0.032 / 0.105

DPH-11.1.2 Report on Overlap Consistency (interswath) - continued

Adjacent Flight Line 1	Adjacent Flight Line 2	Area 1 (square Meter)	Area 2 (square Meter)	Overlap Area (square Meter)	RMSDz (Meter/Feet)
00018	00384	6242220.552	6444229.774	4666415.752	0.040 / 0.131
00454	00177	4711210.985	5622339.634	1703195.075	0.052 / 0.171
00454	00453	8007328.712	5413848.438	7671655.414	0.047 / 0.155
00454	00452	23177046.700	18125635.898	2878785.715	0.052 / 0.171
00454	00160	3511455.787	3536784.030	3405747.035	0.046 / 0.151
00454	00455	11126883.126	10554035.505	2450031.997	0.064 / 0.209
00178	00447	7706575.682	7776285.113	1076514.706	0.079 / 0.261
00178	00179	4324246.474	4314514.455	848547.152	0.086 / 0.283
00178	00166	11918610.186	9257306.564	1381992.549	0.042 / 0.138
00178	00450	8397326.130	8727497.736	3094525.089	0.043 / 0.142
00004	00418	4933309.861	5045114.568	327617.736	0.027 / 0.088
00004	00174	5991454.704	5625687.320	1378284.684	0.028 / 0.091
00004	00001	5371061.830	5309229.642	1167901.585	0.042 / 0.138
00004	00422	11982909.408	9529010.842	3026317.661	0.033 / 0.108
00432	00168	5180060.083	5516365.348	2225436.506	0.079 / 0.260
00432	00332	37894187.204	39905298.028	12376638.112	0.072 / 0.237
00432	00333	3651836.235	3593644.217	762134.518	0.035 / 0.116
00432	00431	70337100.828	72057868.715	16436501.327	0.078 / 0.254
00432	00167	3776633.290	3489805.957	3266849.061	0.032 / 0.107
00483	00482	72631141.512	75386724.202	19341654.968	0.040 / 0.130
00483	00130	9843074.443	8658950.761	9115564.981	0.037 / 0.122
00483	00293	11088775.230	12840803.561	6720173.723	0.038 / 0.124
00483	00142	6304101.997	6139453.172	1779636.251	0.035 / 0.116
00483	00484	72699046.534	75534929.543	18860841.755	0.033 / 0.109
00336	00337	74559617.564	73903361.043	17898600.371	0.034 / 0.113
00336	00426	32554355.274	35324114.616	7098728.362	0.041 / 0.135
00336	00425	19570684.622	19696111.852	7163023.065	0.038 / 0.126
00336	00424	19393942.650	20260821.188	172082.031	0.035 / 0.115
00011	00409	3297043.134	3989704.647	2545637.761	0.039 / 0.128
00011	00410	3178603.193	3037733.593	1746574.971	0.025 / 0.083
00011	00010	3255276.429	1730819.262	664757.246	0.026 / 0.085

DPH-11.1.2 Report on Overlap Consistency (interswath) - continued

Adjacent Flight Line 1	Adjacent Flight Line 2	Area 1 (square Meter)	Area 2 (square Meter)	Overlap Area (square Meter)	RMSDz (Meter/Feet)
00447	00446	32209005.805	32243298.089	6319839.671	0.039 / 0.127
00447	00179	3726639.894	4314514.455	4146472.435	0.073 / 0.240
00311	00486	14079462.179	10983946.243	11287840.289	0.175 / 0.574
00311	00312	76004562.361	77191126.422	18538450.212	0.021 / 0.070
00311	00310	76021227.528	77002104.071	20610775.072	0.074 / 0.242
00144	00135	3190888.266	3078403.732	774824.176	0.037 / 0.122
00144	00468	3229598.628	3301125.763	780036.027	0.037 / 0.122
00144	00472	6298993.266	4849518.290	483118.545	0.100 / 0.329
00144	00470	3060241.346	2887009.498	3297195.505	0.084 / 0.277
00485	00127	4350733.035	4217689.249	1025206.197	0.021 / 0.068
00485	00128	4602041.523	3443046.999	3017404.137	0.023 / 0.076
00485	00486	75014260.680	75943568.831	18987402.322	0.021 / 0.070
00485	00310	39725036.346	24552447.936	10085671.455	0.055 / 0.180
00485	00484	73789017.140	75442110.430	20383077.927	0.028 / 0.091
00154	00458	6100828.113	4101657.338	1593052.232	0.039 / 0.127
00154	00153	3442883.989	3611688.299	750222.469	0.040 / 0.132
00154	00459	5960752.849	5320586.250	6076468.317	0.039 / 0.127
00154	00145	3670811.403	3672676.728	852011.609	0.040 / 0.131
00394	00034	4560195.054	4949176.641	3321236.557	0.072 / 0.235
00394	00395	21897636.686	23522664.947	5706948.732	0.042 / 0.136
00446	00179	4416080.365	4366997.316	637695.893	0.046 / 0.150
00177	00453	2428613.410	1525541.017	783606.902	0.051 / 0.167
00177	00452	5621736.761	4382838.054	5370824.786	0.135 / 0.443
00177	00160	3661003.127	3575970.548	779009.518	0.051 / 0.169
00177	00165	4841750.046	4505259.950	1021034.008	0.195 / 0.640
00296	00480	13150061.372	6768604.598	10141784.745	0.035 / 0.116
00296	00298	80841145.116	78656779.734	20795858.141	0.031 / 0.103
00029	00402	5518126.846	5595893.849	3435554.419	0.035 / 0.115
00029	00401	5757017.452	5786399.630	4128990.950	0.039 / 0.128
00029	00030	5729785.285	5747631.043	1762967.345	0.051 / 0.166
00341	00342	67957507.864	66190503.021	17152167.930	0.036 / 0.118

DPH-11.1.2 Report on Overlap Consistency (interswath) - continued

Adjacent Flight Line 1	Adjacent Flight Line 2	Area 1 (square Meter)	Area 2 (square Meter)	Overlap Area (square Meter)	RMSDz (Meter/Feet)
00341	00340	69184226.865	64103994.434	17122508.840	0.040 / 0.131
00341	00418	8200714.616	6276431.238	7125617.256	0.038 / 0.124
00417	00343	10382762.114	11153638.537	6681788.950	0.039 / 0.129
00417	00416	74660428.603	73673916.190	18387725.989	0.035 / 0.114
00417	00342	10525498.755	14258571.285	10094583.753	0.037 / 0.123
00417	00002	1591885.565	1392906.233	2121346.876	0.055 / 0.179
00417	00003	9201957.222	7910259.736	4711726.020	0.039 / 0.127
00417	00418	73350668.397	73080427.854	17657518.966	0.032 / 0.104
00417	00001	4335714.515	3250984.513	50772.655	0.135 / 0.445
00453	00347	17706362.712	18175914.430	823303.241	0.066 / 0.217
00453	00452	66309683.042	66698630.960	16098461.586	0.043 / 0.142
00453	00160	9904.234	9196.847	129928.353	0.043 / 0.142
00453	00455	67403033.591	67467550.560	13435772.832	0.048 / 0.156
00474	00161	6243505.025	6126865.247	5899290.831	0.033 / 0.107
00474	00301	8421595.233	12479726.629	6437823.253	0.036 / 0.118
00474	00475	74061603.468	74354978.094	19015158.119	0.036 / 0.119
00474	00300	10997633.001	14270458.900	10428084.190	0.042 / 0.138
00474	00299	8181992.703	8344605.392	59800.150	0.019 / 0.061
00482	00130	7534656.205	9297274.056	2535109.971	0.035 / 0.115
00482	00152	2239669.578	3778784.399	1117674.105	0.032 / 0.106
00482	00293	7270468.701	7250955.667	8101097.322	0.033 / 0.107
00482	00142	4589255.086	4650571.548	9982332.409	0.044 / 0.145
00482	00292	12868188.691	10451405.648	8731612.937	0.030 / 0.098
00400	00401	43656350.645	43267708.347	10410890.493	0.045 / 0.147
00400	00030	7226810.466	7529599.288	4880611.749	0.035 / 0.114
00400	00399	43208325.881	40700842.517	11522033.772	0.038 / 0.124
00400	00031	6998693.690	7542987.293	4629699.638	0.037 / 0.122
00130	00142	6074257.580	6123470.912	1241292.429	0.035 / 0.115
00130	00484	8488173.276	8450407.809	1984352.367	0.039 / 0.127
00354	00468	6685558.738	8798771.593	8344850.370	0.039 / 0.127
00354	00467	9002874.611	12757397.725	5545445.559	0.036 / 0.118

DPH-11.1.2 Report on Overlap Consistency (interswath) - continued

Adjacent Flight Line 1	Adjacent Flight Line 2	Area 1 (square Meter)	Area 2 (square Meter)	Overlap Area (square Meter)	RMSDz (Meter/Feet)
00354	00470	8185872.238	12357495.285	528436.906	0.034 / 0.110
00354	00316	73605872.083	75691173.666	18886325.163	0.059 / 0.193
00415	00343	12370747.516	12916876.508	818601.987	0.043 / 0.140
00415	00416	53244274.593	73892566.875	17352976.269	0.033 / 0.110
00415	00414	106758206.256	147094140.834	19457240.992	0.042 / 0.137
00415	00006	7125045.925	6812336.919	3556312.517	0.032 / 0.106
00415	00005	6038431.265	3753814.969	4703205.984	0.032 / 0.105
00415	00360	24696383.910	24211564.014	8366763.258	0.042 / 0.138
00152	00458	3330320.986	3188991.183	778202.581	0.048 / 0.158
00152	00153	3335187.694	3441294.229	805734.869	0.048 / 0.158
00152	00142	3788040.039	3446904.670	1007480.203	0.032 / 0.105
00135	00468	3322896.388	3918509.261	1894136.092	0.025 / 0.083
00135	00136	3137202.124	2718408.216	899991.434	0.023 / 0.076
00135	00467	3231780.570	3087333.377	757772.744	0.023 / 0.074
00135	00470	3303872.426	1286882.533	949252.144	0.037 / 0.122
00127	00128	3576285.197	3443046.999	736463.407	0.021 / 0.068
00127	00126	3178303.576	3039452.994	721654.379	0.038 / 0.125
00127	00487	4150943.673	4418175.003	1222854.628	0.053 / 0.173
00127	00486	3919910.693	3207278.176	4364683.818	0.027 / 0.088
00163	00438	6214039.523	6705886.152	730524.166	0.041 / 0.133
00163	00164	3425130.020	3222684.456	701693.904	0.041 / 0.135
00163	00440	6093146.865	6460579.990	5706805.114	0.047 / 0.153
00343	00416	11624430.242	11837783.792	7898667.227	0.037 / 0.122
00343	00342	66107616.056	66906550.491	16478114.715	0.042 / 0.136
00366	00411	13766936.826	14443116.448	8444454.363	0.041 / 0.134
00366	00365	37361138.626	38635248.142	9271339.782	0.030 / 0.098
00366	00368	37455585.783	34155308.306	9730254.895	0.038 / 0.123
00366	00409	2455918.387	2291911.381	32501.742	0.009 / 0.030
00366	00410	9996591.520	11225609.362	8739353.985	0.044 / 0.143
00158	00434	3968498.811	4094274.405	1434141.258	0.067 / 0.219
00158	00157	3987671.844	3921482.871	821058.037	0.072 / 0.238

DPH-11.1.2 Report on Overlap Consistency (interswath) - continued

Adjacent Flight Line 1	Adjacent Flight Line 2	Area 1 (square Meter)	Area 2 (square Meter)	Overlap Area (square Meter)	RMSDz (Meter/Feet)
00328	00329	67989064.701	69006885.582	16343855.498	0.040 / 0.131
00416	00342	5167795.418	5773555.225	146141.119	0.036 / 0.120
00416	00002	2194773.011	409169.775	63750.107	0.030 / 0.098
00416	00003	9247810.207	7804175.821	6976269.113	0.033 / 0.108
00416	00005	11557403.616	9368481.248	2807922.697	0.050 / 0.165
00330	00344	68243780.476	70875274.422	16958551.557	0.033 / 0.107
00330	00329	67680029.977	69006885.582	13299362.716	0.035 / 0.115
00301	00440	24376026.764	24632911.832	138162.379	0.047 / 0.154
00301	00300	78538214.900	74302320.744	20923422.407	0.094 / 0.310
00367	00382	11131504.241	10857310.270	7113033.930	0.045 / 0.149
00367	00375	15476366.844	15245869.804	4160934.468	0.054 / 0.178
00367	00369	14840082.578	11691536.851	3041308.898	0.042 / 0.138
00337	00425	12417352.447	11238184.384	6872187.412	0.038 / 0.125
00337	00423	14445734.240	6448590.460	680414.385	0.049 / 0.160
00337	00338	143231354.626	145261398.066	16973559.043	0.042 / 0.137
00337	00424	32107810.508	29979543.148	12983928.166	0.041 / 0.133
00025	00541	3853062.200	2971856.548	1269974.122	0.056 / 0.184
00025	00028	5663501.415	6037448.985	1443447.811	0.131 / 0.429
00025	00026	4931529.468	4705205.148	1215179.323	0.029 / 0.095
00025	00406	5681779.988	4715144.435	3411531.780	0.067 / 0.221
00025	00405	5534129.271	5003372.087	4553679.466	0.057 / 0.187
00426	00425	71104568.119	72936662.423	18885571.613	0.035 / 0.116
00426	00171	3781665.364	5911701.168	1487683.604	0.055 / 0.182
00426	00427	71317767.568	72480539.746	16665988.445	0.036 / 0.118
00426	00170	7273541.038	12103598.802	5354898.984	0.021 / 0.067
00342	00418	13465210.408	10516124.386	7195538.038	0.034 / 0.113
00009	00411	3198574.432	3366828.151	2800897.835	0.032 / 0.104
00009	00012	3198574.432	3238678.834	759391.700	0.035 / 0.114
00009	00410	3092582.776	3135758.573	18486.661	0.043 / 0.141
00009	00010	3198574.432	2056777.656	728708.879	0.035 / 0.114
00386	00022	5610889.884	5189500.107	2787083.700	0.030 / 0.099

DPH-11.1.2 Report on Overlap Consistency (interswath) - continued

Adjacent Flight Line 1	Adjacent Flight Line 2	Area 1 (square Meter)	Area 2 (square Meter)	Overlap Area (square Meter)	RMSDz (Meter/Feet)
00386	00385	68978471.628	70303668.240	16281449.449	0.122 / 0.401
00386	00374	7429679.703	7544371.996	4962935.852	0.077 / 0.253
00386	00376	5033906.142	4507282.381	3207238.605	0.064 / 0.211
00386	00387	66815057.129	66677817.789	16773477.892	0.058 / 0.190
00188	00430	2008069.926	4819001.744	1969101.278	0.055 / 0.181
00188	00187	4036111.004	77689.176	329359.544	0.036 / 0.119
00188	00189	2008069.926	2660102.703	1169477.637	0.040 / 0.132
00291	00458	6717671.512	4941264.197	2772185.763	0.031 / 0.101
00291	00459	6511979.348	9650123.065	290.766	0.025 / 0.083
00291	00292	78076167.052	77122547.168	21642879.136	0.034 / 0.111
00291	00290	156114557.898	155362494.352	20059883.566	0.030 / 0.097
00173	00423	3313196.332	2581993.129	3077192.331	0.039 / 0.129
00173	00424	5981905.776	5551843.584	1753399.214	0.033 / 0.107
00173	00174	3218408.565	3368139.335	692946.656	0.045 / 0.147
00173	00422	3313196.332	3090034.342	162107.038	0.051 / 0.168
00173	00172	2990952.888	3501294.683	649177.273	0.042 / 0.137
00347	00452	15934045.976	15670891.870	7212899.534	0.032 / 0.106
00347	00346	73714913.407	74838872.565	18976247.127	0.037 / 0.121
00325	00323	66950890.569	68038400.049	15009093.699	0.036 / 0.119
00325	00326	66948332.671	68493683.566	13524884.463	0.029 / 0.094
00452	00160	3173061.009	3588260.620	530271.064	0.056 / 0.184
00452	00165	4363310.263	4505259.950	1567307.050	0.195 / 0.639
00452	00346	25784815.575	28481831.388	346976.654	0.036 / 0.118
00128	00486	3443046.999	3376561.241	1004094.303	0.021 / 0.068
00128	00484	3197597.731	3335858.015	877773.381	0.028 / 0.091
00443	00444	31886438.661	32176379.757	7963631.623	0.047 / 0.154
00443	00442	32207070.875	32011955.026	6863520.675	0.031 / 0.100
00425	00424	72927270.721	58968906.317	17012581.532	0.034 / 0.112
00425	00171	4196991.675	2367960.797	3180552.835	0.040 / 0.131
00425	00172	5651073.009	5124839.497	2244876.876	0.038 / 0.123
00425	00170	12055668.034	11978451.496	437860.246	0.029 / 0.094

DPH-11.1.2 Report on Overlap Consistency (interswath) - continued

Adjacent Flight Line 1	Adjacent Flight Line 2	Area 1 (square Meter)	Area 2 (square Meter)	Overlap Area (square Meter)	RMSDz (Meter/Feet)
00156	00434	3617166.043	2927518.444	344557.938	0.124 / 0.407
00156	00157	3661162.946	3615784.251	770514.190	0.082 / 0.268
00156	00435	3661948.695	4115859.204	3488030.688	0.058 / 0.191
00156	00436	7577275.278	8269973.162	1683948.368	0.069 / 0.225
00156	00155	3666540.578	3797411.327	793714.593	0.065 / 0.212
00061	00062	5173330.473	4951374.332	1181676.992	0.050 / 0.163
00061	00392	4595282.486	5355379.129	3191153.301	0.043 / 0.142
00027	00404	5168686.495	4479234.822	3073375.543	0.042 / 0.137
00027	00541	3820738.458	3937218.884	271855.823	0.045 / 0.147
00027	00026	4733296.980	4731419.705	1063433.766	0.047 / 0.153
00027	00403	5166077.639	4705937.061	3951153.028	0.035 / 0.116
00402	00401	57121347.805	53266966.419	15221021.467	0.036 / 0.117
00402	00403	57179232.602	55466737.352	13690773.805	0.039 / 0.130
00402	00030	2789791.157	3340727.445	8963.056	0.021 / 0.069
00382	00017	4162426.158	3669131.338	2001994.908	0.035 / 0.115
00382	00020	6210087.826	6074327.630	4811528.774	0.020 / 0.066
00382	00375	14822697.429	8472795.688	11745615.184	0.046 / 0.152
00391	00390	3361320.961	652587.893	1135533.141	0.061 / 0.201
00391	00063	2399908.319	1524283.964	1019438.404	0.045 / 0.148
00391	00062	5033844.234	10478389.274	3396572.689	0.042 / 0.138
00391	00392	6672377.796	7252090.889	1941702.010	0.043 / 0.142
00002	00418	1374090.208	2611079.454	671592.797	0.053 / 0.174
00002	00001	1374090.208	1727662.133	289626.958	0.052 / 0.171
00390	00063	97726.052	2699692.258	914061.161	0.060 / 0.197
00438	00164	3396676.554	3391926.628	3335527.936	0.051 / 0.167
00438	00304	24677586.362	13026031.842	4487476.180	0.047 / 0.153
00438	00440	70527634.698	68862734.758	15718515.687	0.037 / 0.122
00438	00436	70527634.698	69823270.402	15416677.312	0.046 / 0.151
00438	00303	16770645.594	14392029.308	8186042.117	0.041 / 0.134
00438	00155	13287155.920	7085153.366	1314779.159	0.046 / 0.150
00323	00322	68267577.513	69615439.465	14799134.352	0.065 / 0.213

DPH-11.1.2 Report on Overlap Consistency (interswath) - continued

Adjacent Flight Line 1	Adjacent Flight Line 2	Area 1 (square Meter)	Area 2 (square Meter)	Overlap Area (square Meter)	RMSDz (Meter/Feet)
00423	00338	6189673.626	10985764.285	3901551.618	0.036 / 0.119
00423	00424	73380557.139	60051474.915	17460382.527	0.038 / 0.123
00423	00174	6544365.782	5782553.409	2654228.897	0.045 / 0.146
00423	00422	72730741.553	73260656.407	17659992.489	0.043 / 0.141
00423	00339	6050854.090	13744034.764	8899119.159	0.039 / 0.128
00423	00172	11444469.644	10482895.206	818968.589	0.031 / 0.100
00468	00136	5638518.997	3982735.272	1912770.934	0.023 / 0.076
00468	00467	73836251.735	72842149.436	17277258.235	0.038 / 0.126
00468	00470	73593676.248	71191743.825	18294631.627	0.037 / 0.121
00468	00316	8490046.873	10280644.216	4680033.970	0.026 / 0.086
00414	00006	7287134.294	7010481.481	5923309.624	0.030 / 0.097
00414	00362	11379148.619	10648779.564	6801716.969	0.038 / 0.123
00414	00413	73544945.850	73003826.174	17845570.844	0.036 / 0.117
00414	00007	5811062.782	5153667.410	2705051.136	0.026 / 0.085
00414	00005	17438822.961	6512650.881	137990.784	0.029 / 0.094
00414	00360	32694002.319	28264830.879	4308488.224	0.041 / 0.133
00022	00387	5119410.603	5685232.978	3854636.719	0.030 / 0.099
00542	00404	54161809.818	45671433.930	17453003.865	0.043 / 0.142
00542	00541	35701725.030	33859858.798	4596331.976	0.043 / 0.141
00542	00403	17897618.899	15066660.170	4736411.018	0.044 / 0.145
00542	00405	35701725.030	33310576.410	4433992.080	0.042 / 0.139
00430	00190	4633259.027	4635326.296	659068.688	0.033 / 0.109
00430	00189	8197113.434	8032473.768	7144360.403	0.037 / 0.120
00385	00024	4152483.252	4896057.978	3738603.420	0.031 / 0.100
00385	00374	6774001.775	7563821.319	4776275.411	0.066 / 0.217
00385	00384	70290809.606	69058285.153	18355003.293	0.033 / 0.109
00340	00418	3067683.813	6477801.121	29705.577	0.029 / 0.094
00340	00422	10255955.051	8518203.072	9768681.037	0.034 / 0.111
00340	00339	72184455.100	72177604.639	17054983.965	0.032 / 0.104
00126	00487	2522502.347	3076550.136	3405600.983	0.032 / 0.106
00126	00125	3174640.426	2198558.843	648334.569	0.030 / 0.099

DPH-11.1.2 Report on Overlap Consistency (interswath) - continued

Adjacent Flight Line 1	Adjacent Flight Line 2	Area 1 (square Meter)	Area 2 (square Meter)	Overlap Area (square Meter)	RMSDz (Meter/Feet)
00126	00486	3039452.994	2371663.179	836633.717	0.038 / 0.125
00289	00477	7314876.336	16945498.388	22552.400	0.149 / 0.488
00289	00478	16544771.360	11547819.490	9449587.293	0.072 / 0.235
00289	00298	79125850.246	78515854.826	19005056.342	0.072 / 0.237
00034	00033	5064224.227	3901123.431	934184.151	0.035 / 0.114
00034	00395	5018001.458	4397275.215	3101831.571	0.068 / 0.224
00380	00373	13848022.191	12640377.657	8325341.320	0.040 / 0.130
00380	00013	951420.149	3184850.356	1734387.142	0.025 / 0.081
00380	00409	73125368.437	68796023.883	17398966.146	0.036 / 0.119
00380	00371	30844735.035	17407151.910	3902100.973	0.037 / 0.120
00003	00005	5017117.150	3753814.969	1053119.049	0.038 / 0.125
00338	00424	13033337.262	11598445.556	7347952.712	0.043 / 0.142
00338	00339	72635725.719	70958262.310	17819382.654	0.035 / 0.115
00378	00376	1411440.219	4082595.343	600053.724	0.032 / 0.105
00378	00406	2406811.056	1617799.883	1523420.471	0.035 / 0.115
00378	00377	3815258.696	676690.710	329760.998	0.034 / 0.111
00378	00387	1411440.219	2864763.783	1403215.679	0.033 / 0.107
00476	00149	4085310.562	4022318.304	753004.612	0.029 / 0.094
00476	00477	73885495.046	69993225.776	17900938.325	0.065 / 0.212
00476	00475	73301658.462	73534093.596	17551503.561	0.027 / 0.090
00476	00287	7634529.062	12535513.976	8815577.859	0.054 / 0.177
00476	00150	5535491.638	5051696.375	6042002.563	0.027 / 0.089
00476	00299	7017861.778	8137707.974	6068887.587	0.051 / 0.169
00345	00344	69522272.644	70862701.511	17146988.897	0.039 / 0.129
00345	00450	10225953.774	10837519.006	7179519.678	0.046 / 0.150
00345	00346	70091187.946	74778284.967	16474274.860	0.037 / 0.121
00398	00462	3090684.139	2799353.377	1914684.779	0.079 / 0.258
00398	00399	35946783.003	36819797.480	9149443.558	0.043 / 0.142
00398	00015	3092856.979	3288946.367	2289630.329	0.062 / 0.203
00398	00031	488254.410	694690.117	34803.977	0.069 / 0.226
00168	00431	5517919.015	6084543.564	5448721.538	0.034 / 0.113

DPH-11.1.2 Report on Overlap Consistency (interswath) - continued

Adjacent Flight Line 1	Adjacent Flight Line 2	Area 1 (square Meter)	Area 2 (square Meter)	Overlap Area (square Meter)	RMSDz (Meter/Feet)
00168	00427	6012148.022	5705147.360	238945.056	0.033 / 0.107
00168	00167	3314611.747	3212155.378	714580.243	0.057 / 0.188
00136	00467	5127271.370	4982263.080	5158653.262	0.026 / 0.085
00149	00477	4133087.581	4185437.517	3726790.611	0.035 / 0.114
00149	00478	4401365.148	3643610.003	1439463.340	0.036 / 0.119
00149	00150	4022318.304	4010340.172	1034760.339	0.029 / 0.094
00149	00148	4401365.148	4595572.612	915590.489	0.036 / 0.119
00458	00153	3458704.224	3572880.510	3685905.838	0.040 / 0.131
00458	00459	72283468.994	72817326.652	15555920.687	0.033 / 0.107
00458	00292	18107864.830	21110524.822	271573.127	0.038 / 0.125
00458	00290	17581883.058	26279022.444	6175449.742	0.031 / 0.103
00293	00292	76550383.917	76366096.380	18311906.144	0.029 / 0.096
00472	00314	10450324.026	6478025.594	4820582.651	0.045 / 0.149
00472	00470	147031527.594	145779635.468	18193436.103	0.088 / 0.290
00472	00316	10455462.484	10028091.761	147243.100	0.027 / 0.088
00472	00473	73390155.836	73448973.699	16930125.104	0.058 / 0.191
00472	00315	28427614.292	29874917.628	11765648.762	0.058 / 0.190
00472	00133	5045072.110	4648752.342	1054322.026	0.080 / 0.262
00314	00313	77086904.201	66906202.277	13197000.248	0.051 / 0.168
00314	00473	13834416.893	11864078.341	10690916.364	0.046 / 0.150
00314	00315	77123678.577	76495877.555	20485943.333	0.047 / 0.154
00477	00478	69909806.401	74661931.867	18265680.428	0.060 / 0.197
00477	00287	13430113.997	14531862.242	8313061.611	0.048 / 0.157
00477	00150	6697875.427	6182137.940	2081952.109	0.032 / 0.106
00477	00148	6807156.088	6516510.510	1158491.886	0.036 / 0.117
00332	00333	74873366.406	75484225.181	18555055.466	0.043 / 0.142
00332	00431	12287609.896	12710831.561	9525498.149	0.068 / 0.224
00332	00427	5895936.407	5960586.593	73060.940	0.025 / 0.080
00024	00384	4706371.127	4475722.651	2685160.997	0.024 / 0.078
00164	00440	3215615.944	3581441.805	1278059.927	0.041 / 0.134
00164	00436	3295308.782	3301521.871	387788.977	0.072 / 0.237

DPH-11.1.2 Report on Overlap Consistency (interswath) - continued

Adjacent Flight Line 1	Adjacent Flight Line 2	Area 1 (square Meter)	Area 2 (square Meter)	Overlap Area (square Meter)	RMSDz (Meter/Feet)
00164	00155	6715942.254	6288401.654	846380.043	0.053 / 0.173
00344	00450	3664483.328	4264942.106	268508.714	0.056 / 0.182
00487	00125	13789907.422	11654440.054	1643586.523	0.030 / 0.099
00487	00486	74020223.329	75943738.006	20393677.302	0.054 / 0.178
00487	00312	12717152.666	13176357.179	10080696.258	0.157 / 0.514
00418	00001	5727612.115	5450939.161	4732143.699	0.063 / 0.208
00374	00376	9028688.414	9014564.762	1723066.966	0.063 / 0.207
00374	00387	585929.897	583006.844	22816.933	0.076 / 0.250
00411	00365	12346146.561	12683172.988	8221879.004	0.037 / 0.123
00411	00012	7696487.632	7031023.232	27058.228	0.026 / 0.087
00411	00410	69450381.434	74048303.991	18292616.580	0.048 / 0.157
00411	00010	6549446.210	6263859.118	3220296.394	0.041 / 0.133
00404	00541	102765264.040	99361540.344	12714829.566	0.044 / 0.143
00404	00026	4040008.398	4731419.705	3375393.102	0.046 / 0.150
00404	00403	59879869.894	58233155.486	15747941.922	0.041 / 0.134
00404	00405	60283256.150	62476765.655	14659372.224	0.042 / 0.137
00462	00071	2934607.744	3004568.882	614512.083	0.046 / 0.152
00462	00015	2651093.406	3011219.984	3497902.012	0.064 / 0.211
00125	00473	5675196.589	4266018.491	1539994.239	0.050 / 0.164
00125	00133	4771284.657	4037047.873	1042795.760	0.050 / 0.163
00358	00464	13311305.283	13521058.937	5650987.879	0.054 / 0.177
00358	00352	79034426.628	78115406.233	18548139.778	0.030 / 0.099
00358	00357	70904195.124	76616166.465	19684784.127	0.032 / 0.105
00319	00318	68157971.560	51702136.305	15042103.238	0.031 / 0.102
00319	00320	68822552.629	68895964.872	17053703.005	0.036 / 0.119
00006	00413	1373309.915	483682.943	43489.612	0.022 / 0.073
00006	00007	5260542.827	5238721.002	1035376.697	0.026 / 0.084
00006	00005	5248522.827	3753814.969	1244060.188	0.030 / 0.097
00541	00028	2368794.547	2942939.297	1362090.806	0.032 / 0.106
00541	00026	3101240.231	2461012.098	607234.957	0.033 / 0.108
00541	00406	238025351.990	233356315.480	12472592.256	0.042 / 0.139

DPH-11.1.2 Report on Overlap Consistency (interswath) - continued

Adjacent Flight Line 1	Adjacent Flight Line 2	Area 1 (square Meter)	Area 2 (square Meter)	Overlap Area (square Meter)	RMSDz (Meter/Feet)
00541	00405	247162975.135	252687771.035	9236601.020	0.041 / 0.135
00153	00459	3596136.160	3771146.695	606445.421	0.040 / 0.132
00307	00434	10935707.801	11683627.370	8569809.745	0.062 / 0.205
00307	00305	76928859.333	74896218.268	19432134.536	0.046 / 0.150
00307	00435	10384464.491	10132800.537	5482966.618	0.059 / 0.194
00307	00309	76875330.586	75878964.173	18695687.544	0.059 / 0.192
00160	00455	3346895.462	2726023.842	952389.261	0.049 / 0.160
00012	00413	7391712.499	8937487.076	4229429.552	0.041 / 0.135
00012	00007	4860247.472	4906988.413	1062181.625	0.041 / 0.134
00401	00030	6595348.162	7754260.414	5037779.816	0.037 / 0.121
00028	00406	9714028.796	10152001.588	7149607.716	0.041 / 0.136
00028	00387	9021370.836	9280908.845	4160298.689	0.049 / 0.161
00028	00405	7510809.973	4257552.517	1483107.246	0.032 / 0.106
00376	00387	4492182.362	4023060.554	2937440.078	0.035 / 0.115
00304	00305	125441660.374	156615840.516	23670054.123	0.085 / 0.277
00304	00435	6273593.327	12760558.127	64703.341	0.092 / 0.302
00304	00436	7287909.154	15593708.683	10438816.149	0.050 / 0.164
00304	00303	125446913.460	153836566.132	20608624.658	0.040 / 0.132
00165	00166	4804499.327	4245813.594	1028475.972	0.072 / 0.237
00165	00450	14413497.981	14801842.026	795863.100	0.075 / 0.245
00467	00357	25408541.922	14259691.954	635119.788	0.028 / 0.093
00063	00062	1524283.964	5084595.550	1218779.056	0.039 / 0.128
00373	00375	21705676.101	20490503.667	5379968.949	0.043 / 0.142
00373	00371	61957930.374	78994426.227	6332251.893	0.031 / 0.102
00362	00413	11226754.674	9848780.288	8232490.777	0.038 / 0.124
00362	00360	61249927.752	62194576.821	15602525.252	0.033 / 0.108
00333	00431	9769479.636	10098527.039	5744936.599	0.050 / 0.163
00333	00427	9502480.217	9884905.808	6777556.305	0.059 / 0.192
00071	00033	5351714.405	5341753.977	1567700.776	0.028 / 0.090
00071	00015	3214163.271	3288946.367	683677.503	0.046 / 0.152
00017	00020	3600209.580	2289830.636	908404.044	0.024 / 0.079

DPH-11.1.2 Report on Overlap Consistency (interswath) - continued

Adjacent Flight Line 1	Adjacent Flight Line 2	Area 1 (square Meter)	Area 2 (square Meter)	Overlap Area (square Meter)	RMSDz (Meter/Feet)
00464	00139	3043190.892	3696782.363	3824038.818	0.038 / 0.124
00464	00140	5384501.623	5031120.041	1866591.626	0.043 / 0.140
00464	00352	13160777.360	12202465.250	11080194.386	0.047 / 0.156
00464	00457	68048308.067	71005063.942	18441219.302	0.042 / 0.137
00413	00007	6156765.124	5153667.410	4364466.001	0.038 / 0.124
00434	00157	6120251.401	6788346.032	6089903.741	0.090 / 0.295
00434	00435	70080213.637	71572514.936	15948920.994	0.064 / 0.210
00434	00309	12167644.834	10366161.646	6869525.038	0.066 / 0.218
00026	00405	4834006.317	5022415.225	2772111.341	0.042 / 0.139
00139	00140	3776764.554	3593918.706	819141.812	0.038 / 0.126
00139	00457	3713700.121	3539197.783	783632.157	0.038 / 0.126
00384	00369	8493325.395	7903401.905	6951483.261	0.048 / 0.156
00442	00190	4572252.755	4270784.547	826438.858	0.060 / 0.198
00020	00013	2052341.243	3261822.535	700394.405	0.015 / 0.048
00459	00290	14768467.699	15437849.263	11812992.141	0.038 / 0.124
00459	00145	3989896.396	3672676.728	1175172.154	0.045 / 0.146
00440	00303	12417172.560	8583556.615	6470116.568	0.043 / 0.140
00157	00435	6548439.568	6584513.672	2379721.599	0.113 / 0.372
00305	00435	10060920.206	11186919.877	7896195.911	0.082 / 0.269
00305	00436	10104946.002	12502929.027	7304738.918	0.084 / 0.277
00486	00310	8703695.508	6348494.443	5291955.708	0.239 / 0.784
00478	00298	5816021.894	6694249.358	39101.373	0.029 / 0.094
00478	00148	6448990.108	6454487.309	6522737.803	0.028 / 0.093
00456	00140	10571907.750	14954324.139	969916.835	0.059 / 0.194
00456	00141	6467266.862	6656116.836	3476793.401	0.073 / 0.238
00456	00457	138489209.488	142039561.892	14298936.970	0.055 / 0.181
00456	00455	71182280.897	71683976.362	17844311.665	0.072 / 0.237
00424	00171	3025471.232	2367960.797	121241.868	0.058 / 0.190
00424	00172	2994531.841	5563783.659	4815295.260	0.039 / 0.128
00475	00287	12741199.750	12900799.840	73409.457	0.023 / 0.075
00475	00150	6742773.905	6234917.632	953751.725	0.027 / 0.088

DPH-11.1.2 Report on Overlap Consistency (interswath) - continued

Adjacent Flight Line 1	Adjacent Flight Line 2	Area 1 (square Meter)	Area 2 (square Meter)	Overlap Area (square Meter)	RMSDz (Meter/Feet)
00475	00300	15054125.420	15226655.284	8373245.041	0.045 / 0.148
00475	00299	13258454.579	13789120.859	9830281.113	0.035 / 0.116
00480	00298	13732983.031	6427343.755	6812206.633	0.045 / 0.147
00480	00145	2302636.907	3592110.024	823136.694	0.034 / 0.110
00174	00422	5782553.409	4822877.480	5209978.500	0.037 / 0.121
00368	00409	35883662.811	44065447.446	9563369.103	0.038 / 0.124
00368	00410	11095921.718	11451558.156	8353421.921	0.044 / 0.145
00368	00371	53892431.984	55281184.484	8152990.728	0.037 / 0.120
00313	00312	66905302.572	77248178.036	20391686.370	0.023 / 0.075
00313	00473	16306265.397	15719461.988	8067938.772	0.061 / 0.200
00190	00189	4585344.258	2472126.938	1313872.102	0.037 / 0.123
00287	00299	157687140.308	156052945.686	21078765.823	0.048 / 0.158
00470	00316	13166648.921	12819627.910	10580028.111	0.060 / 0.197
00470	00315	16874377.503	15746685.686	7115323.792	0.114 / 0.374
00435	00436	71572511.280	70665001.089	16051656.065	0.086 / 0.281
00435	00155	7113940.524	3740433.681	678339.668	0.089 / 0.292
00316	00315	75198581.262	76494209.920	17510113.593	0.035 / 0.114
00140	00141	3409788.688	3443886.854	796643.743	0.063 / 0.206
00140	00457	5574982.387	5134426.876	5073330.831	0.052 / 0.170
00431	00427	70962182.944	72480539.746	16756183.674	0.037 / 0.121
00431	00167	3226876.155	3388510.762	321025.799	0.046 / 0.152
00406	00377	10338587.361	10069336.446	2070063.235	0.039 / 0.127
00406	00387	65067222.932	65580937.584	16193043.572	0.041 / 0.134
00406	00405	63131427.052	62511097.409	17543244.965	0.042 / 0.139
00141	00457	3443886.854	3254203.526	1191337.121	0.068 / 0.224
00141	00455	3322971.874	2225921.386	705568.079	0.086 / 0.282
00166	00450	6144006.674	5772851.973	5986364.034	0.070 / 0.229
00450	00346	6105907.532	12863677.019	4387709.584	0.046 / 0.151
00300	00299	74226737.000	78040721.621	20521859.063	0.037 / 0.122
00030	00031	6484784.116	6854458.762	1159036.001	0.034 / 0.110
00399	00031	6938890.278	7074190.770	5573574.935	0.036 / 0.119

DPH-11.1.2 Report on Overlap Consistency (interswath) - continued

Adjacent Flight Line 1	Adjacent Flight Line 2	Area 1 (square Meter)	Area 2 (square Meter)	Overlap Area (square Meter)	RMSDz (Meter/Feet)
00377	00405	2331731.726	1828258.926	1789894.197	0.036 / 0.117
00409	00410	68806441.863	73890510.869	18313724.836	0.042 / 0.139
00409	00371	16808490.058	8155994.508	1980091.289	0.038 / 0.124
00410	00010	4982098.403	6347966.573	2983879.666	0.028 / 0.091
00436	00303	24805243.074	17524950.408	184475.324	0.061 / 0.201
00436	00155	6424190.913	6712153.223	6282245.725	0.044 / 0.143
00352	00457	35007424.251	4079721.270	5947660.541	0.050 / 0.163
00422	00339	14287474.211	13017258.397	9625715.206	0.042 / 0.137
00310	00484	12733365.408	20147877.078	808640.178	0.025 / 0.084
00062	00392	10478389.274	10007302.940	3750274.671	0.044 / 0.146
00171	00172	2367960.797	3178588.056	699730.586	0.036 / 0.119
00171	00170	2367960.797	3337128.639	675720.932	0.066 / 0.217
00033	00395	7339044.632	5716509.877	4475675.847	0.034 / 0.111
00427	00170	5190263.456	5760015.974	1377438.838	0.029 / 0.096
00473	00315	15567111.913	17617005.922	902511.616	0.042 / 0.138
00473	00133	4141812.438	4037047.873	3838147.378	0.071 / 0.232
Aggregate					0.050 / 0.164

DPH-11.2 Report on Check Points

The USGS Lidar Base Specification Version 1.2 states: "The Positional Accuracy Standards for Digital Geospatial Data (American Society for Photogrammetry and Remote Sensing, 2014) ties the required number of check points for vertical accuracy assessment to the areal extent of the project. Data producers are encouraged to carefully review the new and revised requirements in that document. Check points for NVA assessments shall be surveyed in clear, open areas (which typically produce only single lidar returns), devoid of vegetation and other vertical artifacts (such as boulders, large riser pipes, and vehicles). Ground that has been plowed or otherwise disturbed is not acceptable. The same check points may be used for NVA assessment of the point cloud and DEM. Check points for VVA assessments shall be surveyed in vegetated areas (typically characterized by multiple return lidar). Although the nature of vegetated areas makes absolute definition of a suitable test area difficult, these areas will meet the requirements below. As stated in the National Standards for Spatial Data Accuracy (NSSDA) (Federal Geographic Data Committee, 1998) and reiterated in the ASPRS Positional Accuracy Standards for Digital Geospatial Data (American Society for Photogrammetry and Remote Sensing, 2014), it is unrealistic to prescribe detailed requirements for check point locations, as many unpredictable factors will affect field operations and decisions, and the data producer must often have the freedom to use their best professional judgment. The quantity and location of check points shall meet the following requirements, unless alternative criteria are approved by the USGS–NGP in advance:

- The ASPRS-recommended total number of check points for a given project size shall be met.
- The ASPRS-recommended distribution of the total number of check points between NVA and VVA assessments shall be met.
- Check points within each assessment type (NVA and VVA) will be well-distributed across the entire project area. See the glossary at the end of this specification for a definition of "well-distributed."
- Within each assessment type, check points will be distributed among all constituent land cover types in approximate proportion to the areas of those land cover types (American Society for Photogrammetry and Remote Sensing, 2014)."

The purpose of this section is to show check points (NVA and VVA).

DPH-11.2 Report on Check Points - continued

Data Source - Y:\Mapping\Projects\65219783_TX_Lower_CO_San_Bernard\Production\LiDAR\Surdex_deliveries\TX_Block4_20180816\metadata\shapefiles\TX_Block4_51NVA_34VVA_check_pts.shp

Check Point Path - D:\00_Texas\QC\DPH_11_2\CheckPoints.jpg

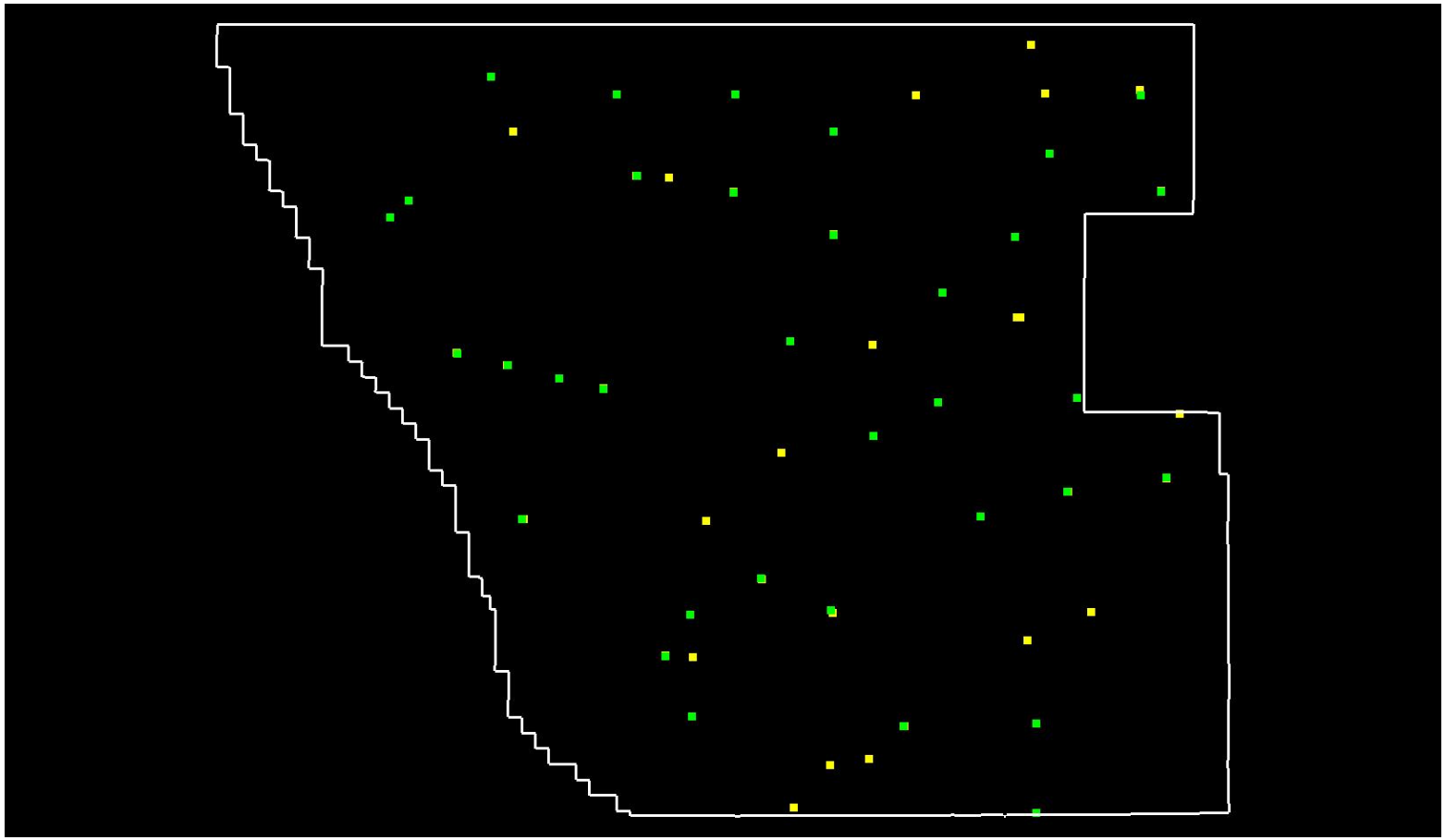

Yellow points are NVA, green points are VVA.
White polygon is defined project area (DPA) boundary

DPH-11.2 Report on Check Points - continued

Total check points: 85

Check points in defined project area (DPA): 85

Total NVA check points in defined project area (DPA): 51

Total VVA check points in defined project area (DPA): 34

Total defined project area (DPA): 7889.327 square KM

Density of check points in defined project area (DPA): 0.011 points per square KM

TABLE C.1 RECOMMENDED NUMBER OF CHECKPOINTS BASED ON AREA

Project Area (Square Kilometers)	Horizontal Accuracy Testing of Orthoimagery and Planimetrics	Vertical and Horizontal Accuracy Testing of Elevation Data sets		
	Total Number of Static 2D/3D Checkpoints (clearly-defined points)	Number of Static 3D Checkpoints in NVA[9]	Number of Static 3D Checkpoints in VVA	Total Number of Static 3D Checkpoints
≤500	20	20	5	25
501-750	25	20	10	30
751-1000	30	25	15	40
1001-1250	35	30	20	50
1251-1500	40	35	25	60
1501-1750	45	40	30	70
1751-2000	50	45	35	80
2001-2250	55	50	40	90
2251-2500	60	55	45	100

[9]Although vertical check points are normally not well defined, where feasible, the horizontal accuracy of lidar data sets should be tested by surveying approximately half of all NVA check points at the ends of paint stripes or other point features that are visible and can be measured on lidar intensity returns.

Source: ASPRS Positional Accuracy Standards for Digital Geospatial Data (Edition 1, Version 1.0. - November 2014)

DPH-11.3 Report on Absolute Vertical Accuracy

The USGS Lidar Base Specification Version 1.2 states: "Absolute vertical accuracy of the lidar data and the derived DEM will be assessed and reported in accordance with the ASPRS Positional Accuracy Standards for Digital Geospatial Data (American Society for Photogrammetry and Remote Sensing, 2014). Two broad land cover types shall be assessed: vegetated and nonvegetated. Three absolute accuracy values shall be assessed and reported: NVA for the point cloud, NVA for the DEM, and VVA for the DEM. The minimum NVA and VVA requirements for all data, using the ASPRS methodology, are listed in the tables 'Absolute vertical accuracy for lidar-swath data, Quality Level 0–Quality Level 3' (table 4) and 'Absolute vertical accuracy for digital elevation models, Quality Level 0–Quality Level 3' (table 5). Both the NVA and VVA required values shall be met. For projects dominated by dense forests, the USGS–NGP may accept higher VVA values."

Table 4. Absolute vertical accuracy for lidar-swath data, Quality Level 0–Quality Level 3.

[$RMSE_z$, root mean square error in z; cm, centimeter; NVA, nonvegetated vertical accuracy; ≤, less than or equal to]

Quality Level (QL)	$RMSE_z$ (nonvegetated) (cm)	NVA at 95-percent confidence level (cm)
QL0	≤5.0	≤9.8
QL1	≤10.0	≤19.6
QL2	≤10.0	≤19.6
QL3	≤20.0	≤39.2

Table 5. Absolute vertical accuracy for digital elevation models, Quality Level 0–Quality Level 3.

[$RMSE_z$, root mean square error in z; cm, centimeter; NVA, nonvegetated vertical accuracy; VVA, vegetated vertical accuracy; ≤, less than or equal to]

Quality Level (QL)	$RMSE_z$ (nonvegetated) (cm)	NVA at 95-percent confidence level (cm)	VVA at 95th percentile (cm)
QL0	≤5.0	≤9.8	≤14.7
QL1	≤10.0	≤19.6	≤29.4
QL2	≤10.0	≤19.6	≤29.4
QL3	≤20.0	≤39.2	≤58.8

The purpose of this section is to report on the absolute vertical accuracy of the lidar data by testing for NVA (Nonvegetated Vertical Accuracy) and VVA (Vegetated Vertical Accuracy) against surveyed ground check points.

DPH-11.3 Report on Absolute Vertical Accuracy - continued

Y:\Mapping\Projects\65219783_TX_Lower_CO_San_Bernard\Production\LiDAR\Surdex_deliveries\TX_Block4_20180816\metadata\shapefiles\TX_Block4_51NVA_34VVA_check_pts.shp

Units: Meter (/Feet)

Vertical Accuracy Class tested: 10-cm

Check Points in defined project area (DPA):	85
Check Points with Lidar Coverage	85
Check Points with Lidar Coverage (NVA)	51
Check Points with Lidar Coverage (VVA)	34
Average Z Error (NVA)	0.008/0.026
Maximum Z Error (NVA)	0.085/0.279
Median Z Error (NVA)	0.015/0.048
Minimum Z Error (NVA)	-0.069/-0.228
Standard deviation of Vertical Error (NVA)	0.037/0.120
Skewness of Vertical Error (NVA)	-0.072
Kurtosis of Vertical Error (NVA)	-0.270
Non-vegetated Vertical Accuracy (NVA) RMSE(z) [1]	0.037/0.121 PASS
Non-vegetated Vertical Accuracy (NVA) at the 95% Confidence Level +/- [1]	0.073/0.238 PASS
FGDC/NSSDA Vertical Accuracy at the 95% Confidence Level +/-	0.073/0.238
Non-vegetated Vertical Accuracy (NVA) RMSE(z) (DEM) [2]	0.037/0.121 PASS
Non-vegetated Vertical Accuracy (NVA) at the 95% Confidence Level (DEM) +/- [2]	0.072/0.237 PASS
Vegetated Vertical Accuracy (VVA) at the 95th Percentile (DEM) +/- [2]	0.183/0.600 PASS

This data set was tested to meet ASPRS Positional Accuracy Standard for Digital Geospatial Data (2014) for a 10-cm RMSEz Vertical Accuracy Class. Actual NVA accuracy was found to be RMSEz = 3.703cm, equating to +/- 7.258cm at the 95% confidence level. Actual VVA accuracy was found to be +/- 18.274cm at the 95th percentile.

[1] This value is calculated from TIN-based testing of the raw swath lidar point cloud data.

[2] This value is calculated from RAM-based grid testing of the classified tiled lidar data. The grid cells are sized according to the Quality Level selected, and are defined in the USGS NGP Lidar Base Specification Version 1.2 (page 15, Table 7).

DPH-11.3 Report on Absolute Vertical Accuracy - continued

The purpose of this section is to report the results of measuring the lidar point cloud swath data against surveyed ground NVA (nonvegetated vertical accuracy) check points. All XY coordinates and Z values reported are in the selected data units.

NVA (lidar swath data)

ID	X	Y	Coverage	Z	Z From Lidar	Z Error	Minimum Z	Median Z	Maximum Z	Intensity	Scan Angle Rank	Returns	Description	Comments
1005	437339.264	3184658.439	Yes	207.311	207.301	-0.010	207.28	207.3	207.31	13428	1700	1,1,1		
1006	392583.492	3200675.269	Yes	213.637	213.722	0.085	213.71	213.71	213.73	9540	-3144	1,1,1		
1010	382191.068	3152867.619	Yes	256.841	256.909	0.068	256.86	256.92	256.93	14626	-2184	1,1,1		
1018	401090.257	3130740.649	Yes	232.464	232.492	0.028	232.49	232.49	232.51	13598	2125	1,1,1		
1023	441254.78	3193959.07	Yes	205.39	205.381	-0.009	205.38	205.38	205.39	15024	3457	1,1,1		
1025	439762.975	3129927.393	Yes	150.959	150.974	0.015	150.97	150.98	150.99	14384	1496	1,1,1		
1026	439723.357	3119849.026	Yes	197.547	197.553	0.006	197.54	197.56	197.57	12691	1730	1,1,1		
1027	424915.375	3129590.444	Yes	193.891	193.92	0.029	193.91	193.92	193.96	20300	-1614	1,1,1		
1029	428744.574	3166010.401	Yes	172.316	172.349	0.033	172.33	172.35	172.36	19663	-861	1,1,1		
1031	400897.453	3142134.741	Yes	262.243	262.277	0.034	262.27	262.28	262.29	12903	2946	1,1,1		
1048	391121.085	3167578.176	Yes	207.646	207.613	-0.033	207.59	207.62	207.62	14015	1566	1,1,1		
1051	433486.713	3153221.745	Yes	151.729	151.745	0.016	151.71	151.74	151.75	7235	-652	1,1,1		
1052	405930.092	3200658.469	Yes	212.648	212.689	0.041	212.67	212.69	212.69	14378	1771	1,1,1		
1055	451420.111	3201101.342	Yes	215.129	215.124	-0.005	215.1	215.13	215.14	16271	-713	1,1,1		
1063	416922.127	3142350.551	Yes	189.572	189.59	0.018	189.59	189.59	189.59	15509	-311	1,1,1		
1081	378475.945	3202614.287	Yes	236.683	236.617	-0.066	236.6	236.62	236.63	11557	3131	1,1,1		
1084	416971.457	3184879.971	Yes	201.437	201.389	-0.048	201.34	201.38	201.4	22699	-772	1,1,1		
1119	374634.421	3171579.219	Yes	248.146	248.091	-0.055	248.08	248.09	248.14	13239	-3030	1,1,1		
1129	412095.538	3172844.338	Yes	168.365	168.439	0.074	168.43	168.44	168.44	11134	316	1,1,1		
1131	405778.624	3189744.049	Yes	203.949	203.977	0.028	203.96	203.98	203.99	15885	2344	1,1,1		
1137	380256.275	3170189.379	Yes	243.114	243.129	0.015	243.12	243.13	243.13	15094	-1292	1,1,1		
1146	408887.691	3146155.16	Yes	220.605	220.628	0.023	220.61	220.63	220.63	13095	-1250	1,1,1		
1150	421467.562	3162235.553	Yes	167.14	167.207	0.067	167.18	167.19	167.22	14283	-1564	1,1,1		
1174	367164.869	3186835.802	Yes	256.139	256.17	0.031	256.16	256.17	256.17	11277	-711	1,1,1		
1176	444377.257	3166543.794	Yes	171.577	171.583	0.006	171.57	171.59	171.6	8858	-598	1,1,1		
1178	453774.849	3189756.05	Yes	190.41	190.449	0.039	190.43	190.45	190.45	9472	-1151	1,1,1		
1187	443299.954	3155969.994	Yes	146.137	146.178	0.041	146.17	146.18	146.19	17563	-993	1,1,1		
1191	429164.436	3178384.979	Yes	189.628	189.666	0.038	189.65	189.66	189.67	2178	-2954	1,1,1		
1198	398068.337	3137541.547	Yes	240.743	240.761	0.018	240.75	240.76	240.77	19421	-480	1,1,1		
1203	394835.948	3191517.174	Yes	197.554	197.553	-0.001	197.55	197.55	197.56	14465	-3558	1,1,1		

Check Points Vertical Accuracy - continued

ID	X	Y	Coverage	Z	Z From Lidar	Z Error	Minimum Z	Median Z	Maximum Z	Intensity	Scan Angle Rank	Returns	Description	Comments
1207	386167.836	3168694.872	Yes	222.924	222.877	-0.047	222.86	222.88	222.88	20580	-1295	1,1,1		
1216	454352.619	3157507.798	Yes	159.755	159.795	0.040	159.78	159.8	159.81	11996	-2972	1,1,1		
1217	369200.17	3188673.834	Yes	239.402	239.408	0.006	239.39	239.41	239.41	11569	1268	1,1,1		
1227	416944.024	3196500.737	Yes	213.148	213.146	-0.002	213.14	213.15	213.15	13379	-459	1,1,1		
1237	402641.458	3152682.411	Yes	212.79	212.807	0.017	212.8	212.8	212.81	6197	-1003	1,1,1		
1241	426181.775	3200513.99	Yes	211.614	211.607	-0.007	211.6	211.61	211.61	19305	1420	1,1,1		
1251	420980.608	3125955.771	Yes	183.503	183.461	-0.042	183.44	183.46	183.48	10449	-2796	1,1,1		
1262	439152.873	3206171.687	Yes	221.848	221.779	-0.069	221.76	221.77	221.79	19412	-434	1,1,1		
1267	438729.047	3139256.025	Yes	174.65	174.667	0.017	174.61	174.65	174.68	16257	-3247	1,1,1		
1270	411125.064	3160323.112	Yes	190.675	190.634	-0.041	190.62	190.64	190.65	19010	-1293	1,1,1		
1273	380956.612	3196472.983	Yes	232.441	232.44	-0.001	232.43	232.46	232.46	13321	2088	1,1,1		
1285	412488.446	3120460.325	Yes	246.893	246.886	-0.007	246.86	246.89	246.92	15924	2026	1,1,1		
1300	455910.089	3164755.303	Yes	167.978	167.971	-0.007	167.96	167.99	167.99	11668	1255	1,1,1		
1302	437577.317	3175587.847	Yes	190.825	190.825	0.000	190.82	190.83	190.86	16161	-2848	1,1,1		
1312	421343.861	3172530.735	Yes	172.058	172.139	0.081	172.13	172.14	172.16	13803	962	1,1,1		
1313	445895.492	3142494.164	Yes	158.826	158.817	-0.009	158.81	158.82	158.82	17204	-2596	1,1,1		
1018A	401176.54	3137419.085	Yes	255.554	255.576	0.022	255.56	255.57	255.59	20689	2187	1,1,1		
1055A	440733.187	3200716.581	Yes	212.889	212.91	0.021	212.91	212.91	212.91	13049	748	1,1,1		
1203A	398484.283	3191296.345	Yes	196.302	196.272	-0.030	196.26	196.28	196.29	17819	-2995	1,1,1		
1251A	416539.379	3125229.479	Yes	193.346	193.323	-0.023	193.32	193.33	193.37	16399	-1818	1,1,1		
1302A	437969.433	3175560.196	Yes	187.354	187.319	-0.035	187.31	187.32	187.32	20421	-1055	1,1,1		

DPH-11.3 Report on Absolute Vertical Accuracy - continued

The purpose of this section is to show a frequency distribution chart of the non-vegetated vertical accuracy (NVA) of the lidar point cloud data measured against surveyed ground check points.

Data Source - Y:\Mapping\Projects\65219783_TX_Lower_CO_San_Bernard\Production\LiDAR\Surdex_deliveries\TX_Block 4_20180816\point_cloud\Swath

NVA (lidar swath data)

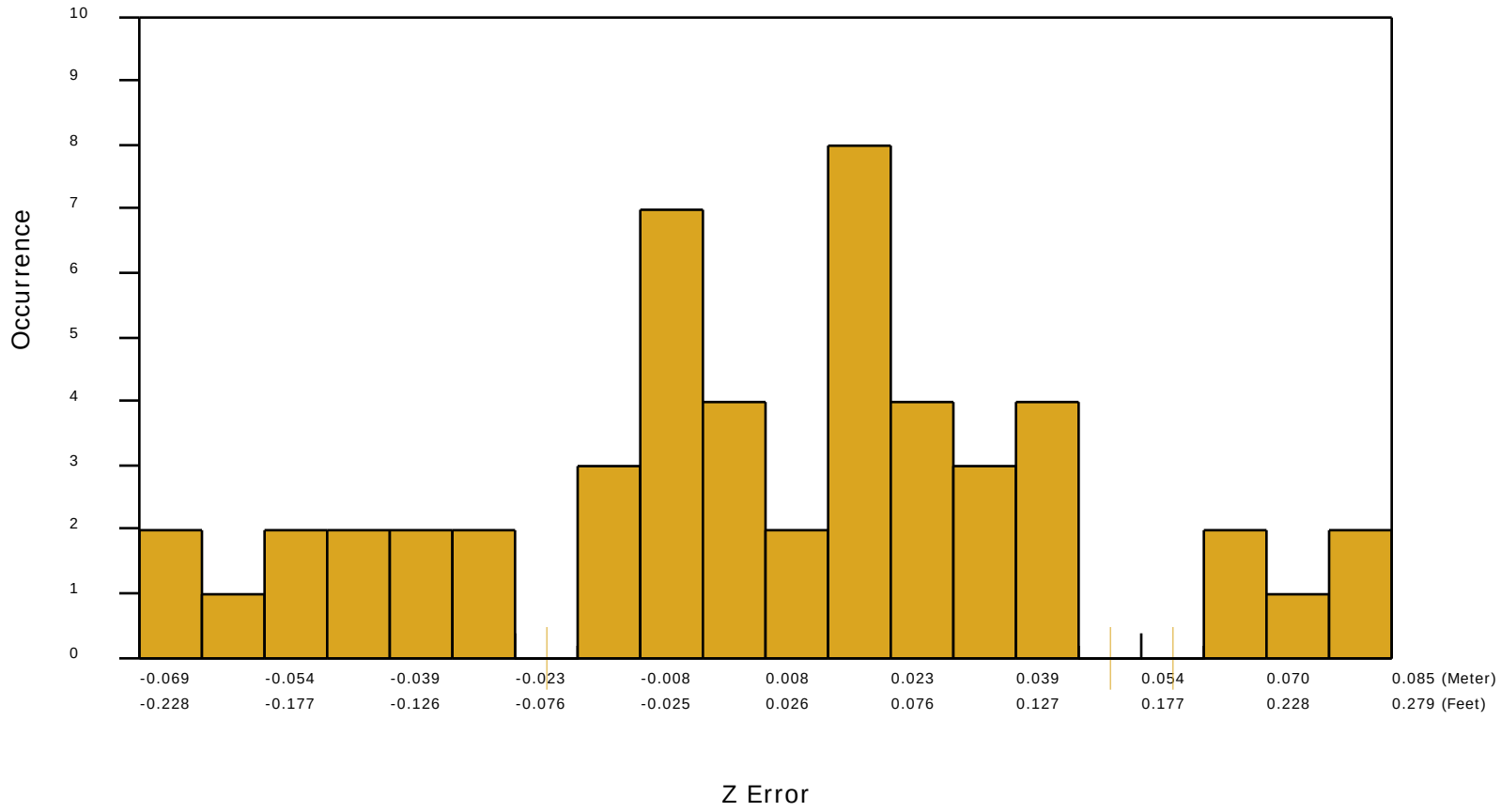

DPH-11.3 Report on Absolute Vertical Accuracy - continued

The purpose of this section is to report the results of measuring the classified (tiled) DEM data against surveyed ground NVA (nonvegetated vertical accuracy) check points. All XY coordinates and Z values reported are in the selected data units.

NVA (DEM)

ID	X	Y	Coverage	Z	Z From Lidar	Z Error	Description	Comments
1005	437339.264	3184658.439	Yes	207.311	207.288	-0.023		
1006	392583.492	3200675.269	Yes	213.637	213.714	0.077		
1010	382191.068	3152867.619	Yes	256.841	256.879	0.038		
1018	401090.257	3130740.649	Yes	232.464	232.497	0.033		
1023	441254.78	3193959.07	Yes	205.39	205.360	-0.030		
1025	439762.975	3129927.393	Yes	150.959	150.987	0.028		
1026	439723.357	3119849.026	Yes	197.547	197.553	0.006		
1027	424915.375	3129590.444	Yes	193.891	193.918	0.027		
1029	428744.574	3166010.401	Yes	172.316	172.353	0.037		
1031	400897.453	3142134.741	Yes	262.243	262.275	0.032		
1048	391121.085	3167578.176	Yes	207.646	207.572	-0.074		
1051	433486.713	3153221.745	Yes	151.729	151.738	0.009		
1052	405930.092	3200658.469	Yes	212.648	212.689	0.041		
1055	451420.111	3201101.342	Yes	215.129	215.106	-0.023		
1063	416922.127	3142350.551	Yes	189.572	189.589	0.017		
1081	378475.945	3202614.287	Yes	236.683	236.644	-0.039		
1084	416971.457	3184879.971	Yes	201.437	201.407	-0.030		
1119	374634.421	3171579.219	Yes	248.146	248.151	0.005		
1129	412095.538	3172844.338	Yes	168.365	168.436	0.071		
1131	405778.624	3189744.049	Yes	203.949	203.979	0.030		
1137	380256.275	3170189.379	Yes	243.114	243.137	0.023		
1146	408887.691	3146155.16	Yes	220.605	220.630	0.025		
1150	421467.562	3162235.553	Yes	167.14	167.214	0.074		
1174	367164.869	3186835.802	Yes	256.139	256.163	0.024		
1176	444377.257	3166543.794	Yes	171.577	171.573	-0.004		
1178	453774.849	3189756.05	Yes	190.41	190.436	0.026		
1187	443299.954	3155969.994	Yes	146.137	146.161	0.024		
1191	429164.436	3178384.979	Yes	189.628	189.652	0.024		
1198	398068.337	3137541.547	Yes	240.743	240.765	0.022		
1203	394835.948	3191517.174	Yes	197.554	197.560	0.006		

Check Points Vertical Accuracy - continued

ID	X	Y	Coverage	Z	Z From Lidar	Z Error	Description	Comments
1207	386167.836	3168694.872	Yes	222.924	222.882	-0.042		
1216	454352.619	3157507.798	Yes	159.755	159.784	0.029		
1217	369200.17	3188673.834	Yes	239.402	239.410	0.008		
1227	416944.024	3196500.737	Yes	213.148	213.132	-0.016		
1237	402641.458	3152682.411	Yes	212.79	212.806	0.016		
1241	426181.775	3200513.99	Yes	211.614	211.613	-0.001		
1251	420980.608	3125955.771	Yes	183.503	183.430	-0.073		
1262	439152.873	3206171.687	Yes	221.848	221.769	-0.079		
1267	438729.047	3139256.025	Yes	174.65	174.661	0.011		
1270	411125.064	3160323.112	Yes	190.675	190.621	-0.054		
1273	380956.612	3196472.983	Yes	232.441	232.448	0.007		
1285	412488.446	3120460.325	Yes	246.893	246.875	-0.018		
1300	455910.089	3164755.303	Yes	167.978	167.980	0.002		
1302	437577.317	3175587.847	Yes	190.825	190.819	-0.006		
1312	421343.861	3172530.735	Yes	172.058	172.143	0.085		
1313	445895.492	3142494.164	Yes	158.826	158.833	0.007		
1018A	401176.54	3137419.085	Yes	255.554	255.589	0.035		
1055A	440733.187	3200716.581	Yes	212.889	212.905	0.016		
1203A	398484.283	3191296.345	Yes	196.302	196.281	-0.021		
1251A	416539.379	3125229.479	Yes	193.346	193.326	-0.020		
1302A	437969.433	3175560.196	Yes	187.354	187.314	-0.040		

DPH-11.3 Report on Absolute Vertical Accuracy - continued

The purpose of this section is to show a frequency distribution chart of the non-vegetated vertical accuracy (NVA) of the DEM data measured against surveyed ground check points.

Data Source - Y:\Mapping\Projects\65219783_TX_Lower_CO_San_Bernard\Production\LiDAR\Surdex_deliveries\TX_Block 4_20180816\point_cloud\tilecls

NVA (DEM)

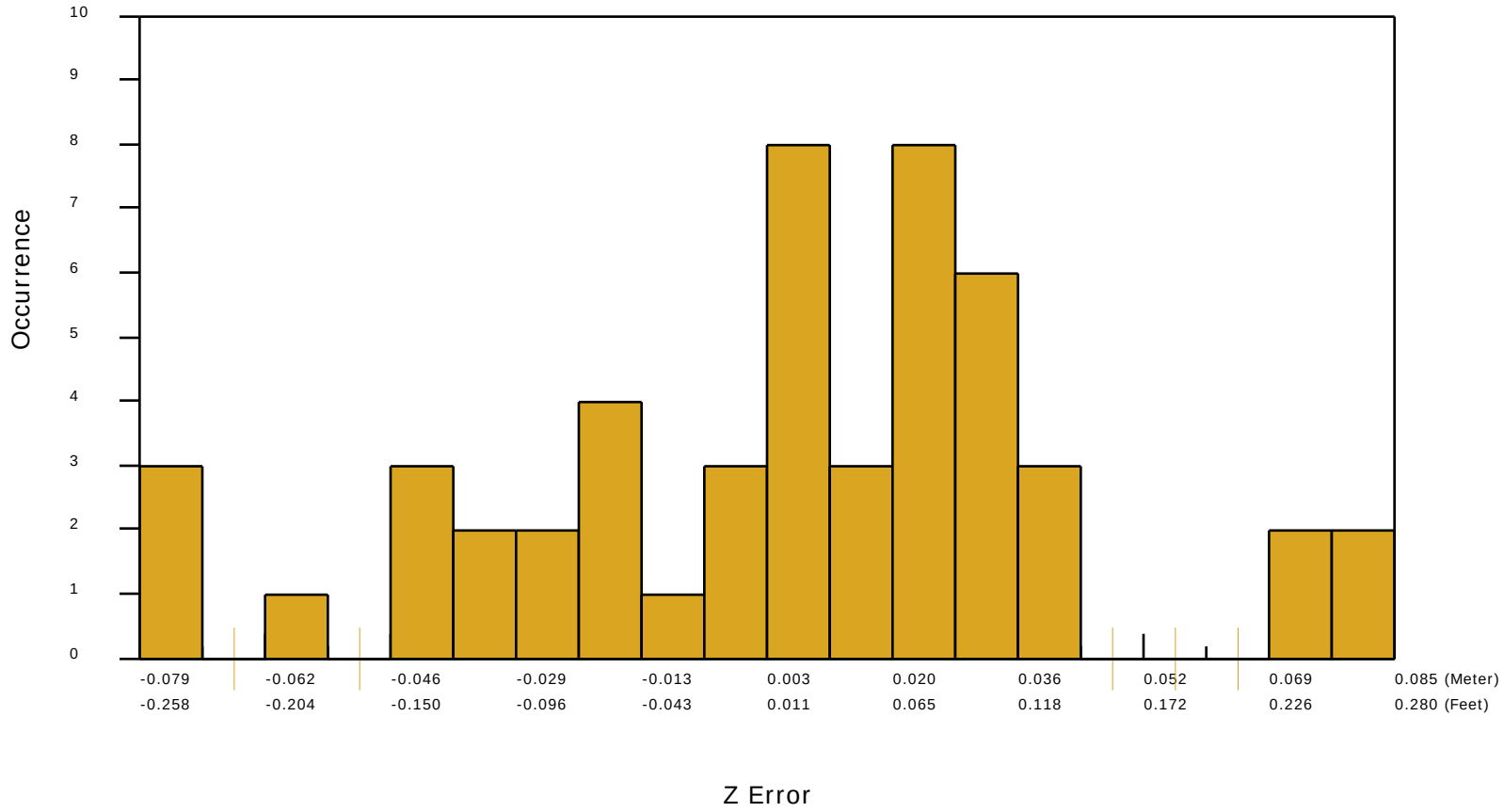

DPH-11.3 Report on Absolute Vertical Accuracy - continued

The purpose of this section is to report the results of measuring the classified (tiled) DEM data against surveyed ground VVA (vegetated vertical accuracy) check points. All XY coordinates and Z values reported are in the selected data units.

VVA (DEM)

ID	X	Y	Coverage	Z	Z From Lidar	Z Error	Description	Comments
2005	437325.487	3184657.129	Yes	207.43	207.399	-0.031		
2006	392602.448	3200625.586	Yes	213.553	213.683	0.130		
2010	381997.337	3152898.066	Yes	256.351	256.411	0.060		
2018	401027.1	3130753.188	Yes	232.604	232.584	-0.020		
2023	441274.967	3193948.8	Yes	205.394	205.485	0.091		
2025	439761.647	3129914.612	Yes	150.485	150.664	0.179		
2026	439739.306	3119837.533	Yes	197.374	197.451	0.077		
2027	424872.621	3129582.668	Yes	194.449	194.503	0.054		
2029	428738.361	3166010.584	Yes	172.13	172.204	0.074		
2031	400854.63	3142123.038	Yes	261.785	261.881	0.096		
2048	391110.45	3167517.413	Yes	207.85	207.991	0.141		
2051	433502.532	3153189.848	Yes	150.549	150.763	0.214		
2052	405946.504	3200678.02	Yes	212.79	212.805	0.015		
2055	451474.075	3200559.114	Yes	216.719	216.750	0.031		
2063	416703.194	3142672.786	Yes	196.29	196.350	0.060		
2081	378470.554	3202609.595	Yes	236.658	236.661	0.003		
2084	416982.167	3184862.3	Yes	200.971	200.963	-0.008		
2119	374681.933	3171537.512	Yes	248.09	248.197	0.107		
2129	412129.481	3172863.987	Yes	168.363	168.427	0.064		
2131	405728.34	3189597.659	Yes	202.675	202.692	0.017		
2137	380325.24	3170177.49	Yes	243.021	243.101	0.080		
2146	408866.034	3146179.094	Yes	221.38	221.505	0.125		
2150	421475.364	3162234.3	Yes	167.213	167.314	0.101		
2174	367174.814	3186838.202	Yes	256.285	256.317	0.032		
2176	444360.666	3166536.173	Yes	171.07	171.177	0.107		
2178	453771.834	3189749.128	Yes	190.242	190.432	0.190		
2187	443286.224	3155980.776	Yes	145.99	146.143	0.153		
2191	429174.726	3178391.319	Yes	189.023	189.069	0.046		
2198	398097.032	3137483.354	Yes	240.083	240.165	0.082		
2203	394850.071	3191505.965	Yes	197.573	197.577	0.004		

Check Points Vertical Accuracy - continued

ID	X	Y	Coverage	Z	Z From Lidar	Z Error	Description	Comments
2207	386182.847	3168689.424	Yes	222.541	222.518	-0.023		
2216	454355.516	3157533.848	Yes	159.116	159.129	0.013		
2217	369197.61	3188666.619	Yes	239.239	239.260	0.021		
2227	416938.251	3196502.964	Yes	213.216	213.311	0.095		

DPH-11.3 Report on Absolute Vertical Accuracy - continued

The purpose of this section is to show a frequency distribution chart of the vegetated vertical accuracy (VVA) of the DEM data measured against surveyed ground check points.

Data Source - Y:\Mapping\Projects\65219783_TX_Lower_CO_San_Bernard\Production\LiDAR\Surdex_deliveries\TX_Block 4_20180816\point_cloud\tilecls

VVA (DEM)

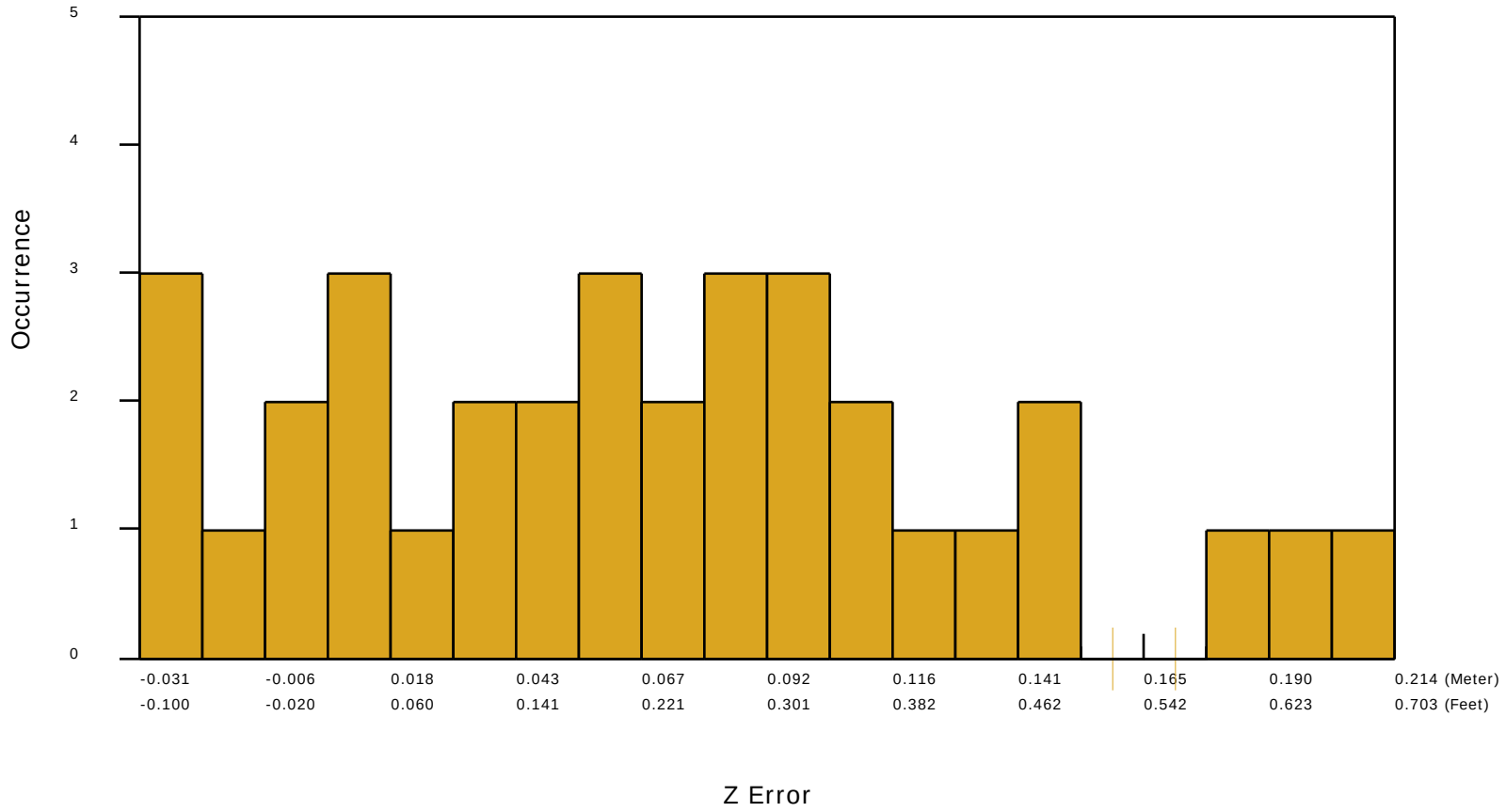

DPH-11.3 Report on Absolute Vertical Accuracy - continued

The purpose of this section is to show a graphic of lidar swath data points colored by intensity with NVA check points rendered "thematically" showing the green and red squares sized by Z error.

Data Source - Y:\Mapping\Projects\65219783_TX_Lower_CO_San_Bernard\Production\LiDAR\Surdex_deliveries\TX_Block 4_20180816\point_cloud\Swath

Result Path - D:\00_Texas\QC\DPH_11_3\ColorByIntensity_ControlPoints_NVA.jpg



Green represents where the lidar surface is above the check point (positive elevation error).

Red represents where the lidar surface is below the check point (negative elevation error).

The size of the square symbol represents the absolute value magnitude of error.

DPH-11.3 Report on Absolute Vertical Accuracy - continued

The purpose of this section is to show a graphic of lidar classified (tiled) data points colored by intensity with VVA check points rendered "thematically" showing the green and red squares sized by Z error.

Data Source - Y:\Mapping\Projects\65219783_TX_Lower_CO_San_Bernard\Production\LiDAR\Surdex_deliveries\TX_Block 4_20180816\point_cloud\tilecls

Result Path - D:\00_Texas\QC\DPH_11_3\ColorByIntensity_ControlPoints_VVA.jpg

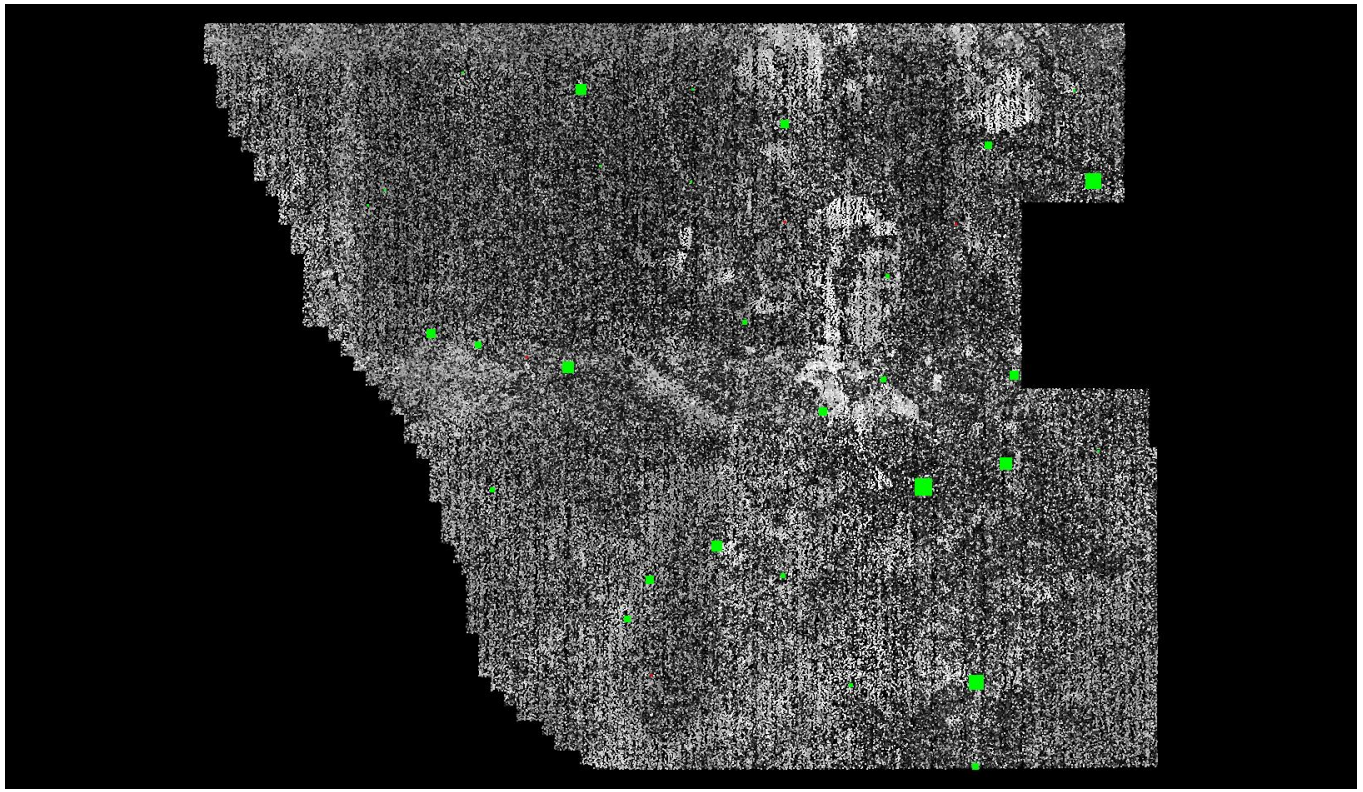

Green represents where a DEM of the lidar surface is above the check point (positive elevation error).

Red represents where a DEM of the lidar surface is below the check point (negative elevation error).

The size of the square symbol represents the absolute value magnitude of error.

DPH-12 Report on Use of the LAS Withheld Flag (Swath Data)

The USGS Lidar Base Specification Version 1.2 states: "Outliers, blunders, noise points, geometrically unreliable points near the extreme edge of the swath, and other points the data producer deems unusable are to be identified using the Withheld Flag, as defined in the LAS Specification version 1.4 (American Society for Photogrammetry and Remote Sensing, 2011). The Withheld Flag is primarily used to denote points identified during preprocessing or through automated post-processing routines as geometrically unusable. Noise points subsequently identified during manual classification and quality assurance/quality control (QA/QC) are typically assigned the appropriate standard LAS classification values for noise–Class 7 is used for Low Noise and Class 18 is used for High Noise."

The purpose of this section is to list the presence and quantities of points flagged as Withheld for all lidar swath data files.

Boresighted Files - Y:\Mapping\Projects\65219783_TX_Lower_CO_San_Bernard\Production\LiDAR\Surdex_deliveries\TX_Block4_20180816\point_cloud\Swath

Total Withheld points (all classes, all swaths)	0

DPH-12 Report on Use of the LAS Withheld Flag (Swath Data) - continued

The purpose of this section is to show the presence and extent of points flagged as Withheld for all lidar swath data files.

Data Source - Y:\Mapping\Projects\65219783_TX_Lower_CO_San_Bernard\Production\LiDAR\Surdex_deliveries\TX_Block 4_20180816\point_cloud\Swath

Result Path - D:\00_Texas\QC\DPH_12\Boresighted.jpg

DPH-12 Report on Use of the LAS Withheld Flag (Tiled Data)

The purpose of this section is to list the presence and quantities of points flagged as Withheld for all lidar tiled data files.

Classified Files - Y:\Mapping\Projects\65219783_TX_Lower_CO_San_Bernard\Production\LiDAR\Surdex_deliveries\TX_Block4_20180816\point_cloud\tilecls

Total Withheld points (all classes, all tiles)	0

DPH-12 Report on Use of the LAS Withheld Flag (Tiled Data)

The purpose of this section is to show the presence and extent of points flagged as Withheld for all lidar tiled data files.

Data Source - Y:\Mapping\Projects\65219783_TX_Lower_CO_San_Bernard\Production\LiDAR\Surdex_deliveries\TX_Block 4_20180816\point_cloud\tilecls

Result Path - D:\00_Texas\QC\DPH_12\Classified.jpg

DPH-13 Report on Use of the LAS Overlap Flag (Swath Data)

The USGS Lidar Base Specification Version 1.2 states: "The LAS Specification version 1.4 (American Society for Photogrammetry and Remote Sensing, 2011) includes a new overlap flag. Although strictly speaking, the term "overlap" means all lidar points lying within any overlapping areas of two or more swaths, the flag is intended to identify overage points, which are only a subset of overlap points. See the glossary for more information on the difference between overlap and overage. Having overage points identified allows for their easy exclusion from subsequent processes where the increased density and elevation variability they introduce is unwanted (for example, DEM generation). Overage points have commonly been identified using Class 12, precluding other valuable classification (for example, bare earth, water). The overlap flag provides a discrete method to identify overage points while preserving the ability to classify the points in the normal way. Overage points shall be identified using the LAS overlap flag in all point cloud deliverables."

The purpose of this section is to list the presence and quantities of points flagged as Overlap for all lidar swath data files.

Boresighted Files - Y:\Mapping\Projects\65219783_TX_Lower_CO_San_Bernard\Production\LiDAR\Surdex_deliveries\TX_Block4_20180816\point_cloud\Swath

Total Overlap points (all classes, all swaths)	18265542064

DPH-13 Report on Use of the LAS Overlap Flag (Swath Data) - continued

The purpose of this section is to show the presence and extent of points flagged as Overlap for all lidar swath data files.

Data Source - Y:\Mapping\Projects\65219783_TX_Lower_CO_San_Bernard\Production\LiDAR\Surdex_deliveries\TX_Block 4_20180816\point_cloud\Swath

Result Path - D:\00_Texas\QC\DPH_13\Boresighted.jpg



DPH-13 Report on Use of the LAS Overlap Flag (Tiled Data)

The purpose of this section is to list the presence and quantities of points flagged as Overlap for all lidar tiled data files.

Classified Files - Y:\Mapping\Projects\65219783_TX_Lower_CO_San_Bernard\Production\LiDAR\Surdex_deliveries\TX_Block4_20180816\point_cloud\tilecls

Total Overlap points (all classes, all tiles)	18265542064

DPH-13 Report on Use of the LAS Overlap Flag (Tiled Data) - continued

The purpose of this section is to show the presence and extent of points flagged as Overlap for all lidar tiled data files.

Data Source - Y:\Mapping\Projects\65219783_TX_Lower_CO_San_Bernard\Production\LiDAR\Surdex_deliveries\TX_Block 4_20180816\point_cloud\tilecls

Result Path - D:\00_Texas\QC\DPH_13\Classified.jpg



DPH-14 Report on Point Classification

The USGS Lidar Base Specification Version 1.2 states: "The minimum scheme required for lidar point clouds is listed in the table 'Minimum classified pointcloud classification scheme' (table 6). All points not identified as Withheld (WH) shall be classified. "

Table 6. Minimum classified point cloud classification scheme.

Code	Description
1	Processed, but unclassified.
2	Bare earth.
7	Low noise.
9	Water.
10	Ignored ground (near a breakline).
17	Bridge decks.
18	High noise.

The purpose of this section is to report total numbers of points for each class within the tile based LAS files.

DPH-14 Report on Point Classification - Class Totals

The purpose of this section is to list the number of points in each classification so that the user can determine if any points exist in unintended classes.

Classified Files - Y:\Mapping\Projects\65219783_TX_Lower_CO_San_Bernard\Production\LiDAR\Surdex_deliveries\TX_Block4_20180816\point_cloud\tilecls

Class	Total	MKP	WH	Class	Total	MKP	WH	Class	Total	MKP	WH	Class	Total	MKP	WH
0	00	00	00	64	00	00	00	128	00	00	00	192	00	00	00
1	21,111,547,274	00	00	65	00	00	00	129	00	00	00	193	00	00	00
2	26,255,410,387	00	00	66	00	00	00	130	00	00	00	194	00	00	00
3	00	00	00	67	00	00	00	131	00	00	00	195	00	00	00
4	00	00	00	68	00	00	00	132	00	00	00	196	00	00	00
5	00	00	00	69	00	00	00	133	00	00	00	197	00	00	00
6	00	00	00	70	00	00	00	134	00	00	00	198	00	00	00
7	120,869,847	00	00	71	00	00	00	135	00	00	00	199	00	00	00
8	00	00	00	72	00	00	00	136	00	00	00	200	00	00	00
9	28,485,426	00	00	73	00	00	00	137	00	00	00	201	00	00	00
10	1,265,411	00	00	74	00	00	00	138	00	00	00	202	00	00	00
11	00	00	00	75	00	00	00	139	00	00	00	203	00	00	00
12	00	00	00	76	00	00	00	140	00	00	00	204	00	00	00
13	00	00	00	77	00	00	00	141	00	00	00	205	00	00	00
14	00	00	00	78	00	00	00	142	00	00	00	206	00	00	00
15	00	00	00	79	00	00	00	143	00	00	00	207	00	00	00
16	00	00	00	80	00	00	00	144	00	00	00	208	00	00	00
17	255,237	00	00	81	00	00	00	145	00	00	00	209	00	00	00
18	19,063,315	00	00	82	00	00	00	146	00	00	00	210	00	00	00
19	00	00	00	83	00	00	00	147	00	00	00	211	00	00	00
20	00	00	00	84	00	00	00	148	00	00	00	212	00	00	00
21	00	00	00	85	00	00	00	149	00	00	00	213	00	00	00
22	00	00	00	86	00	00	00	150	00	00	00	214	00	00	00
23	00	00	00	87	00	00	00	151	00	00	00	215	00	00	00
24	00	00	00	88	00	00	00	152	00	00	00	216	00	00	00
25	00	00	00	89	00	00	00	153	00	00	00	217	00	00	00
26	00	00	00	90	00	00	00	154	00	00	00	218	00	00	00
27	00	00	00	91	00	00	00	155	00	00	00	219	00	00	00
28	00	00	00	92	00	00	00	156	00	00	00	220	00	00	00
29	00	00	00	93	00	00	00	157	00	00	00	221	00	00	00
30	00	00	00	94	00	00	00	158	00	00	00	222	00	00	00
31	00	00	00	95	00	00	00	159	00	00	00	223	00	00	00
32	00	00	00	96	00	00	00	160	00	00	00	224	00	00	00
33	00	00	00	97	00	00	00	161	00	00	00	225	00	00	00
34	00	00	00	98	00	00	00	162	00	00	00	226	00	00	00
35	00	00	00	99	00	00	00	163	00	00	00	227	00	00	00
36	00	00	00	100	00	00	00	164	00	00	00	228	00	00	00
37	00	00	00	101	00	00	00	165	00	00	00	229	00	00	00
38	00	00	00	102	00	00	00	166	00	00	00	230	00	00	00
39	00	00	00	103	00	00	00	167	00	00	00	231	00	00	00
40	00	00	00	104	00	00	00	168	00	00	00	232	00	00	00
41	00	00	00	105	00	00	00	169	00	00	00	233	00	00	00
42	00	00	00	106	00	00	00	170	00	00	00	234	00	00	00
43	00	00	00	107	00	00	00	171	00	00	00	235	00	00	00
44	00	00	00	108	00	00	00	172	00	00	00	236	00	00	00
45	00	00	00	109	00	00	00	173	00	00	00	237	00	00	00
46	00	00	00	110	00	00	00	174	00	00	00	238	00	00	00
47	00	00	00	111	00	00	00	175	00	00	00	239	00	00	00
48	00	00	00	112	00	00	00	176	00	00	00	240	00	00	00
49	00	00	00	113	00	00	00	177	00	00	00	241	00	00	00
50	00	00	00	114	00	00	00	178	00	00	00	242	00	00	00
51	00	00	00	115	00	00	00	179	00	00	00	243	00	00	00
52	00	00	00	116	00	00	00	180	00	00	00	244	00	00	00
53	00	00	00	117	00	00	00	181	00	00	00	245	00	00	00
54	00	00	00	118	00	00	00	182	00	00	00	246	00	00	00
55	00	00	00	119	00	00	00	183	00	00	00	247	00	00	00
56	00	00	00	120	00	00	00	184	00	00	00	248	00	00	00
57	00	00	00	121	00	00	00	185	00	00	00	249	00	00	00
58	00	00	00	122	00	00	00	186	00	00	00	250	00	00	00
59	00	00	00	123	00	00	00	187	00	00	00	251	00	00	00
60	00	00	00	124	00	00	00	188	00	00	00	252	00	00	00
61	00	00	00	125	00	00	00	189	00	00	00	253	00	00	00
62	00	00	00	126	00	00	00	190	00	00	00	254	00	00	00
63	00	00	00	127	00	00	00	191	00	00	00	255	00	00	00

Bold – point counts in 'Minimum classified point cloud classification scheme' (see table on previous page)

– point counts in Classes beyond the minimum

– disallowed point counts per USGS spec

– not all Class 0 points flagged as Withheld

DPH-15 Report on Classification Accuracy

The USGS Lidar Base Specification Version 1.2 states: "Following classification processing, no nonwithheld points will remain in Class 0.
• For QL3 data, within any 1 square km, no more than 2 percent of nonwithheld points will have demonstrable errors in the classification value.
• For QL2 data, within any 1 square km, no more than 1 percent of nonwithheld points will have demonstrable errors in the classification value.
• For QL1 and QL0 data, within any 1 square km, no more than 0.5 percent of nonwithheld points will have demonstrable errors in the classification value.
• Points remaining in Class 1 that should be classified in any other required class are subject to these accuracy requirements and will be counted towards the percentage thresholds."
The USGS-NGP may relax these requirements to accommodate collections in areas where classification is particularly difficult.

The purpose of this section is to overlay a 1km x 1km tile scheme over the bare earth surface hillshade product to use for ground filter QC inspection.

Data Source - Y:\Mapping\Projects\65219783_TX_Lower_CO_San_Bernard\Production\LiDAR\Surdex_deliveries\TX_Block 4_20180816\point_cloud\tilecls

Result Path - D:\00_Texas\QC\DPH_15_16\Hillshade_SingleFile.jp2
Tile Shapefile - D:\00_Texas\QC\DPH_15_16\tile.shp



DPH-16 Report on Classification Consistency

The USGS Lidar Base Specification Version 1.2 states: "Point classification is to be consistent across the entire project. Noticeable variations in the character, texture, or quality of the classification between tiles, swaths, lifts, or other non-natural divisions will be cause for rejection of the entire deliverable."

The purpose of this section is to show the bare earth surface hillshade product for classification consistency inspection.

Data Source - Y:\Mapping\Projects\65219783_TX_Lower_CO_San_Bernard\Production\LiDAR\Surdex_deliveries\TX_Block 4_20180816\point_cloud\tilecls

Result Path - D:\00_Texas\QC2\DPH_15_16\Hillshade_SingleFile.jp2



DPH-17 Report on Tiles

The USGS Lidar Base Specification Version 1.2 states: "A single non-overlapping project tiling scheme will be established and agreed upon by the data producer and the USGS–NGP before collection. This scheme will be used for all tiled deliverables: The tiling scheme shall use the same coordinate reference system and units as the data. The tile size shall be an integer multiple of the cell size for raster deliverables. The tiles shall be indexed in x and y to an integer multiple of the x and y dimensions of the tile. The tiled deliverables shall edge-match seamlessly and without gaps. The tiled deliverables shall conform to the project tiling scheme without added overlap."

The purpose of this section is to report on the unallowed presence of overlap in the project tile scheme.

Tile File: Y:\Mapping\Projects\65219783_TX_Lower_CO_San_Bernard\Production\LiDAR\Surdex_deliveries\TX_Block4_20180816\metadata\shapefiles\Lower_CO_San_Bernard_Block_04_Tile_Index_Modified.shp

Units: Meter

Tile	Width	Height	Overlap
14RLS480980	1500.000	1500.000	False
14RLS480995	1500.000	1500.000	False
14RLS495950	1500.000	1500.000	False
14RLS495965	1500.000	1500.000	False
14RLS495980	1500.000	1500.000	False
14RLS495995	1500.000	1500.000	False
14RLS510920	1500.000	1500.000	False
14RLS510935	1500.000	1500.000	False
14RLS510950	1500.000	1500.000	False
14RLS510965	1500.000	1500.000	False
14RLS510980	1500.000	1500.000	False
14RLS510995	1500.000	1500.000	False
14RLS525890	1500.000	1500.000	False
14RLS525905	1500.000	1500.000	False
14RLS525920	1500.000	1500.000	False
14RLS525935	1500.000	1500.000	False
14RLS525950	1500.000	1500.000	False
14RLS525965	1500.000	1500.000	False
14RLS525980	1500.000	1500.000	False
14RLS525995	1500.000	1500.000	False
14RLS540875	1500.000	1500.000	False
14RLS540890	1500.000	1500.000	False
14RLS540905	1500.000	1500.000	False
14RLS540920	1500.000	1500.000	False
14RLS540935	1500.000	1500.000	False
14RLS540950	1500.000	1500.000	False
14RLS540965	1500.000	1500.000	False
14RLS540980	1500.000	1500.000	False
14RLS540995	1500.000	1500.000	False
14RLS555845	1500.000	1500.000	False
14RLS555860	1500.000	1500.000	False
14RLS555875	1500.000	1500.000	False
14RLS555890	1500.000	1500.000	False
14RLS555905	1500.000	1500.000	False
14RLS555920	1500.000	1500.000	False

DPH-17 Report on Tiles - continued

Tile	Width	Height	Overlap
14RLS555935	1500.000	1500.000	False
14RLS555950	1500.000	1500.000	False
14RLS555965	1500.000	1500.000	False
14RLS555980	1500.000	1500.000	False
14RLS555995	1500.000	1500.000	False
14RLS570800	1500.000	1500.000	False
14RLS570815	1500.000	1500.000	False
14RLS570830	1500.000	1500.000	False
14RLS570845	1500.000	1500.000	False
14RLS570860	1500.000	1500.000	False
14RLS570875	1500.000	1500.000	False
14RLS570890	1500.000	1500.000	False
14RLS570905	1500.000	1500.000	False
14RLS570920	1500.000	1500.000	False
14RLS570935	1500.000	1500.000	False
14RLS570950	1500.000	1500.000	False
14RLS570965	1500.000	1500.000	False
14RLS570980	1500.000	1500.000	False
14RLS570995	1500.000	1500.000	False
14RLS585710	1500.000	1500.000	False
14RLS585725	1500.000	1500.000	False
14RLS585740	1500.000	1500.000	False
14RLS585755	1500.000	1500.000	False
14RLS585770	1500.000	1500.000	False
14RLS585785	1500.000	1500.000	False
14RLS585800	1500.000	1500.000	False
14RLS585815	1500.000	1500.000	False
14RLS585830	1500.000	1500.000	False
14RLS585845	1500.000	1500.000	False
14RLS585860	1500.000	1500.000	False
14RLS585875	1500.000	1500.000	False
14RLS585890	1500.000	1500.000	False
14RLS585905	1500.000	1500.000	False
14RLS585920	1500.000	1500.000	False
14RLS585935	1500.000	1500.000	False
14RLS585950	1500.000	1500.000	False
14RLS585965	1500.000	1500.000	False
14RLS585980	1500.000	1500.000	False
14RLS585995	1500.000	1500.000	False
14RLS600710	1500.000	1500.000	False
14RLS600725	1500.000	1500.000	False
14RLS600740	1500.000	1500.000	False
14RLS600755	1500.000	1500.000	False
14RLS600770	1500.000	1500.000	False
14RLS600785	1500.000	1500.000	False
14RLS600800	1500.000	1500.000	False
14RLS600815	1500.000	1500.000	False
14RLS600830	1500.000	1500.000	False

DPH-17 Report on Tiles - continued

Tile	Width	Height	Overlap
14RLS600845	1500.000	1500.000	False
14RLS600860	1500.000	1500.000	False
14RLS600875	1500.000	1500.000	False
14RLS600890	1500.000	1500.000	False
14RLS600905	1500.000	1500.000	False
14RLS600920	1500.000	1500.000	False
14RLS600935	1500.000	1500.000	False
14RLS600950	1500.000	1500.000	False
14RLS600965	1500.000	1500.000	False
14RLS600980	1500.000	1500.000	False
14RLS600995	1500.000	1500.000	False
14RLS615695	1500.000	1500.000	False
14RLS615710	1500.000	1500.000	False
14RLS615725	1500.000	1500.000	False
14RLS615740	1500.000	1500.000	False
14RLS615755	1500.000	1500.000	False
14RLS615770	1500.000	1500.000	False
14RLS615785	1500.000	1500.000	False
14RLS615800	1500.000	1500.000	False
14RLS615815	1500.000	1500.000	False
14RLS615830	1500.000	1500.000	False
14RLS615845	1500.000	1500.000	False
14RLS615860	1500.000	1500.000	False
14RLS615875	1500.000	1500.000	False
14RLS615890	1500.000	1500.000	False
14RLS615905	1500.000	1500.000	False
14RLS615920	1500.000	1500.000	False
14RLS615935	1500.000	1500.000	False
14RLS615950	1500.000	1500.000	False
14RLS615965	1500.000	1500.000	False
14RLS615980	1500.000	1500.000	False
14RLS615995	1500.000	1500.000	False
14RLS630680	1500.000	1500.000	False
14RLS630695	1500.000	1500.000	False
14RLS630710	1500.000	1500.000	False
14RLS630725	1500.000	1500.000	False
14RLS630740	1500.000	1500.000	False
14RLS630755	1500.000	1500.000	False
14RLS630770	1500.000	1500.000	False
14RLS630785	1500.000	1500.000	False
14RLS630800	1500.000	1500.000	False
14RLS630815	1500.000	1500.000	False
14RLS630830	1500.000	1500.000	False
14RLS630845	1500.000	1500.000	False
14RLS630860	1500.000	1500.000	False
14RLS630875	1500.000	1500.000	False
14RLS630890	1500.000	1500.000	False
14RLS630905	1500.000	1500.000	False

DPH-17 Report on Tiles - continued

Tile	Width	Height	Overlap
14RLS630920	1500.000	1500.000	False
14RLS630935	1500.000	1500.000	False
14RLS630950	1500.000	1500.000	False
14RLS630965	1500.000	1500.000	False
14RLS630980	1500.000	1500.000	False
14RLS630995	1500.000	1500.000	False
14RLS645665	1500.000	1500.000	False
14RLS645680	1500.000	1500.000	False
14RLS645695	1500.000	1500.000	False
14RLS645710	1500.000	1500.000	False
14RLS645725	1500.000	1500.000	False
14RLS645740	1500.000	1500.000	False
14RLS645755	1500.000	1500.000	False
14RLS645770	1500.000	1500.000	False
14RLS645785	1500.000	1500.000	False
14RLS645800	1500.000	1500.000	False
14RLS645815	1500.000	1500.000	False
14RLS645830	1500.000	1500.000	False
14RLS645845	1500.000	1500.000	False
14RLS645860	1500.000	1500.000	False
14RLS645875	1500.000	1500.000	False
14RLS645890	1500.000	1500.000	False
14RLS645905	1500.000	1500.000	False
14RLS645920	1500.000	1500.000	False
14RLS645935	1500.000	1500.000	False
14RLS645950	1500.000	1500.000	False
14RLS645965	1500.000	1500.000	False
14RLS645980	1500.000	1500.000	False
14RLS645995	1500.000	1500.000	False
14RLS660650	1500.000	1500.000	False
14RLS660665	1500.000	1500.000	False
14RLS660680	1500.000	1500.000	False
14RLS660695	1500.000	1500.000	False
14RLS660710	1500.000	1500.000	False
14RLS660725	1500.000	1500.000	False
14RLS660740	1500.000	1500.000	False
14RLS660755	1500.000	1500.000	False
14RLS660770	1500.000	1500.000	False
14RLS660785	1500.000	1500.000	False
14RLS660800	1500.000	1500.000	False
14RLS660815	1500.000	1500.000	False
14RLS660830	1500.000	1500.000	False
14RLS660845	1500.000	1500.000	False
14RLS660860	1500.000	1500.000	False
14RLS660875	1500.000	1500.000	False
14RLS660890	1500.000	1500.000	False
14RLS660905	1500.000	1500.000	False
14RLS660920	1500.000	1500.000	False

DPH-17 Report on Tiles - continued

Tile	Width	Height	Overlap
14RLS660935	1500.000	1500.000	False
14RLS660950	1500.000	1500.000	False
14RLS660965	1500.000	1500.000	False
14RLS660980	1500.000	1500.000	False
14RLS660995	1500.000	1500.000	False
14RLS675635	1500.000	1500.000	False
14RLS675650	1500.000	1500.000	False
14RLS675665	1500.000	1500.000	False
14RLS675680	1500.000	1500.000	False
14RLS675695	1500.000	1500.000	False
14RLS675710	1500.000	1500.000	False
14RLS675725	1500.000	1500.000	False
14RLS675740	1500.000	1500.000	False
14RLS675755	1500.000	1500.000	False
14RLS675770	1500.000	1500.000	False
14RLS675785	1500.000	1500.000	False
14RLS675800	1500.000	1500.000	False
14RLS675815	1500.000	1500.000	False
14RLS675830	1500.000	1500.000	False
14RLS675845	1500.000	1500.000	False
14RLS675860	1500.000	1500.000	False
14RLS675875	1500.000	1500.000	False
14RLS675890	1500.000	1500.000	False
14RLS675905	1500.000	1500.000	False
14RLS675920	1500.000	1500.000	False
14RLS675935	1500.000	1500.000	False
14RLS675950	1500.000	1500.000	False
14RLS675965	1500.000	1500.000	False
14RLS675980	1500.000	1500.000	False
14RLS675995	1500.000	1500.000	False
14RLS690605	1500.000	1500.000	False
14RLS690620	1500.000	1500.000	False
14RLS690635	1500.000	1500.000	False
14RLS690650	1500.000	1500.000	False
14RLS690665	1500.000	1500.000	False
14RLS690680	1500.000	1500.000	False
14RLS690695	1500.000	1500.000	False
14RLS690710	1500.000	1500.000	False
14RLS690725	1500.000	1500.000	False
14RLS690740	1500.000	1500.000	False
14RLS690755	1500.000	1500.000	False
14RLS690770	1500.000	1500.000	False
14RLS690785	1500.000	1500.000	False
14RLS690800	1500.000	1500.000	False
14RLS690815	1500.000	1500.000	False
14RLS690830	1500.000	1500.000	False
14RLS690845	1500.000	1500.000	False
14RLS690860	1500.000	1500.000	False

DPH-17 Report on Tiles - continued

Tile	Width	Height	Overlap
14RLS690875	1500.000	1500.000	False
14RLS690890	1500.000	1500.000	False
14RLS690905	1500.000	1500.000	False
14RLS690920	1500.000	1500.000	False
14RLS690935	1500.000	1500.000	False
14RLS690950	1500.000	1500.000	False
14RLS690965	1500.000	1500.000	False
14RLS690980	1500.000	1500.000	False
14RLS690995	1500.000	1500.000	False
14RLS705575	1500.000	1500.000	False
14RLS705590	1500.000	1500.000	False
14RLS705605	1500.000	1500.000	False
14RLS705620	1500.000	1500.000	False
14RLS705635	1500.000	1500.000	False
14RLS705650	1500.000	1500.000	False
14RLS705665	1500.000	1500.000	False
14RLS705680	1500.000	1500.000	False
14RLS705695	1500.000	1500.000	False
14RLS705710	1500.000	1500.000	False
14RLS705725	1500.000	1500.000	False
14RLS705740	1500.000	1500.000	False
14RLS705755	1500.000	1500.000	False
14RLS705770	1500.000	1500.000	False
14RLS705785	1500.000	1500.000	False
14RLS705800	1500.000	1500.000	False
14RLS705815	1500.000	1500.000	False
14RLS705830	1500.000	1500.000	False
14RLS705845	1500.000	1500.000	False
14RLS705860	1500.000	1500.000	False
14RLS705875	1500.000	1500.000	False
14RLS705890	1500.000	1500.000	False
14RLS705905	1500.000	1500.000	False
14RLS705920	1500.000	1500.000	False
14RLS705935	1500.000	1500.000	False
14RLS705950	1500.000	1500.000	False
14RLS705965	1500.000	1500.000	False
14RLS705980	1500.000	1500.000	False
14RLS705995	1500.000	1500.000	False
14RLS720560	1500.000	1500.000	False
14RLS720575	1500.000	1500.000	False
14RLS720590	1500.000	1500.000	False
14RLS720605	1500.000	1500.000	False
14RLS720620	1500.000	1500.000	False
14RLS720635	1500.000	1500.000	False
14RLS720650	1500.000	1500.000	False
14RLS720665	1500.000	1500.000	False
14RLS720680	1500.000	1500.000	False
14RLS720695	1500.000	1500.000	False

DPH-17 Report on Tiles - continued

Tile	Width	Height	Overlap
14RLS720710	1500.000	1500.000	False
14RLS720725	1500.000	1500.000	False
14RLS720740	1500.000	1500.000	False
14RLS720755	1500.000	1500.000	False
14RLS720770	1500.000	1500.000	False
14RLS720785	1500.000	1500.000	False
14RLS720800	1500.000	1500.000	False
14RLS720815	1500.000	1500.000	False
14RLS720830	1500.000	1500.000	False
14RLS720845	1500.000	1500.000	False
14RLS720860	1500.000	1500.000	False
14RLS720875	1500.000	1500.000	False
14RLS720890	1500.000	1500.000	False
14RLS720905	1500.000	1500.000	False
14RLS720920	1500.000	1500.000	False
14RLS720935	1500.000	1500.000	False
14RLS720950	1500.000	1500.000	False
14RLS720965	1500.000	1500.000	False
14RLS720980	1500.000	1500.000	False
14RLS720995	1500.000	1500.000	False
14RLS735500	1500.000	1500.000	False
14RLS735515	1500.000	1500.000	False
14RLS735530	1500.000	1500.000	False
14RLS735545	1500.000	1500.000	False
14RLS735560	1500.000	1500.000	False
14RLS735575	1500.000	1500.000	False
14RLS735590	1500.000	1500.000	False
14RLS735605	1500.000	1500.000	False
14RLS735620	1500.000	1500.000	False
14RLS735635	1500.000	1500.000	False
14RLS735650	1500.000	1500.000	False
14RLS735665	1500.000	1500.000	False
14RLS735680	1500.000	1500.000	False
14RLS735695	1500.000	1500.000	False
14RLS735710	1500.000	1500.000	False
14RLS735725	1500.000	1500.000	False
14RLS735740	1500.000	1500.000	False
14RLS735755	1500.000	1500.000	False
14RLS735770	1500.000	1500.000	False
14RLS735785	1500.000	1500.000	False
14RLS735800	1500.000	1500.000	False
14RLS735815	1500.000	1500.000	False
14RLS735830	1500.000	1500.000	False
14RLS735845	1500.000	1500.000	False
14RLS735860	1500.000	1500.000	False
14RLS735875	1500.000	1500.000	False
14RLS735890	1500.000	1500.000	False
14RLS735905	1500.000	1500.000	False

DPH-17 Report on Tiles - continued

Tile	Width	Height	Overlap
14RLS735920	1500.000	1500.000	False
14RLS735935	1500.000	1500.000	False
14RLS735950	1500.000	1500.000	False
14RLS735965	1500.000	1500.000	False
14RLS735980	1500.000	1500.000	False
14RLS735995	1500.000	1500.000	False
14RLS750455	1500.000	1500.000	False
14RLS750470	1500.000	1500.000	False
14RLS750485	1500.000	1500.000	False
14RLS750500	1500.000	1500.000	False
14RLS750515	1500.000	1500.000	False
14RLS750530	1500.000	1500.000	False
14RLS750545	1500.000	1500.000	False
14RLS750560	1500.000	1500.000	False
14RLS750575	1500.000	1500.000	False
14RLS750590	1500.000	1500.000	False
14RLS750605	1500.000	1500.000	False
14RLS750620	1500.000	1500.000	False
14RLS750635	1500.000	1500.000	False
14RLS750650	1500.000	1500.000	False
14RLS750665	1500.000	1500.000	False
14RLS750680	1500.000	1500.000	False
14RLS750695	1500.000	1500.000	False
14RLS750710	1500.000	1500.000	False
14RLS750725	1500.000	1500.000	False
14RLS750740	1500.000	1500.000	False
14RLS750755	1500.000	1500.000	False
14RLS750770	1500.000	1500.000	False
14RLS750785	1500.000	1500.000	False
14RLS750800	1500.000	1500.000	False
14RLS750815	1500.000	1500.000	False
14RLS750830	1500.000	1500.000	False
14RLS750845	1500.000	1500.000	False
14RLS750860	1500.000	1500.000	False
14RLS750875	1500.000	1500.000	False
14RLS750890	1500.000	1500.000	False
14RLS750905	1500.000	1500.000	False
14RLS750920	1500.000	1500.000	False
14RLS750935	1500.000	1500.000	False
14RLS750950	1500.000	1500.000	False
14RLS750965	1500.000	1500.000	False
14RLS750980	1500.000	1500.000	False
14RLS750995	1500.000	1500.000	False
14RLS765440	1500.000	1500.000	False
14RLS765455	1500.000	1500.000	False
14RLS765470	1500.000	1500.000	False
14RLS765485	1500.000	1500.000	False
14RLS765500	1500.000	1500.000	False

DPH-17 Report on Tiles - continued

Tile	Width	Height	Overlap
14RLS765515	1500.000	1500.000	False
14RLS765530	1500.000	1500.000	False
14RLS765545	1500.000	1500.000	False
14RLS765560	1500.000	1500.000	False
14RLS765575	1500.000	1500.000	False
14RLS765590	1500.000	1500.000	False
14RLS765605	1500.000	1500.000	False
14RLS765620	1500.000	1500.000	False
14RLS765635	1500.000	1500.000	False
14RLS765650	1500.000	1500.000	False
14RLS765665	1500.000	1500.000	False
14RLS765680	1500.000	1500.000	False
14RLS765695	1500.000	1500.000	False
14RLS765710	1500.000	1500.000	False
14RLS765725	1500.000	1500.000	False
14RLS765740	1500.000	1500.000	False
14RLS765755	1500.000	1500.000	False
14RLS765770	1500.000	1500.000	False
14RLS765785	1500.000	1500.000	False
14RLS765800	1500.000	1500.000	False
14RLS765815	1500.000	1500.000	False
14RLS765830	1500.000	1500.000	False
14RLS765845	1500.000	1500.000	False
14RLS765860	1500.000	1500.000	False
14RLS765875	1500.000	1500.000	False
14RLS765890	1500.000	1500.000	False
14RLS765905	1500.000	1500.000	False
14RLS765920	1500.000	1500.000	False
14RLS765935	1500.000	1500.000	False
14RLS765950	1500.000	1500.000	False
14RLS765965	1500.000	1500.000	False
14RLS765980	1500.000	1500.000	False
14RLS765995	1500.000	1500.000	False
14RLS780350	1500.000	1500.000	False
14RLS780365	1500.000	1500.000	False
14RLS780380	1500.000	1500.000	False
14RLS780395	1500.000	1500.000	False
14RLS780410	1500.000	1500.000	False
14RLS780425	1500.000	1500.000	False
14RLS780440	1500.000	1500.000	False
14RLS780455	1500.000	1500.000	False
14RLS780470	1500.000	1500.000	False
14RLS780485	1500.000	1500.000	False
14RLS780500	1500.000	1500.000	False
14RLS780515	1500.000	1500.000	False
14RLS780530	1500.000	1500.000	False
14RLS780545	1500.000	1500.000	False
14RLS780560	1500.000	1500.000	False

DPH-17 Report on Tiles - continued

Tile	Width	Height	Overlap
14RLS780575	1500.000	1500.000	False
14RLS780590	1500.000	1500.000	False
14RLS780605	1500.000	1500.000	False
14RLS780620	1500.000	1500.000	False
14RLS780635	1500.000	1500.000	False
14RLS780650	1500.000	1500.000	False
14RLS780665	1500.000	1500.000	False
14RLS780680	1500.000	1500.000	False
14RLS780695	1500.000	1500.000	False
14RLS780710	1500.000	1500.000	False
14RLS780725	1500.000	1500.000	False
14RLS780740	1500.000	1500.000	False
14RLS780755	1500.000	1500.000	False
14RLS780770	1500.000	1500.000	False
14RLS780785	1500.000	1500.000	False
14RLS780800	1500.000	1500.000	False
14RLS780815	1500.000	1500.000	False
14RLS780830	1500.000	1500.000	False
14RLS780845	1500.000	1500.000	False
14RLS780860	1500.000	1500.000	False
14RLS780875	1500.000	1500.000	False
14RLS780890	1500.000	1500.000	False
14RLS780905	1500.000	1500.000	False
14RLS780920	1500.000	1500.000	False
14RLS780935	1500.000	1500.000	False
14RLS780950	1500.000	1500.000	False
14RLS780965	1500.000	1500.000	False
14RLS780980	1500.000	1500.000	False
14RLS780995	1500.000	1500.000	False
14RLS795305	1500.000	1500.000	False
14RLS795320	1500.000	1500.000	False
14RLS795335	1500.000	1500.000	False
14RLS795350	1500.000	1500.000	False
14RLS795365	1500.000	1500.000	False
14RLS795380	1500.000	1500.000	False
14RLS795395	1500.000	1500.000	False
14RLS795410	1500.000	1500.000	False
14RLS795425	1500.000	1500.000	False
14RLS795440	1500.000	1500.000	False
14RLS795455	1500.000	1500.000	False
14RLS795470	1500.000	1500.000	False
14RLS795485	1500.000	1500.000	False
14RLS795500	1500.000	1500.000	False
14RLS795515	1500.000	1500.000	False
14RLS795530	1500.000	1500.000	False
14RLS795545	1500.000	1500.000	False
14RLS795560	1500.000	1500.000	False
14RLS795575	1500.000	1500.000	False

DPH-17 Report on Tiles - continued

Tile	Width	Height	Overlap
14RLS795590	1500.000	1500.000	False
14RLS795605	1500.000	1500.000	False
14RLS795620	1500.000	1500.000	False
14RLS795635	1500.000	1500.000	False
14RLS795650	1500.000	1500.000	False
14RLS795665	1500.000	1500.000	False
14RLS795680	1500.000	1500.000	False
14RLS795695	1500.000	1500.000	False
14RLS795710	1500.000	1500.000	False
14RLS795725	1500.000	1500.000	False
14RLS795740	1500.000	1500.000	False
14RLS795755	1500.000	1500.000	False
14RLS795770	1500.000	1500.000	False
14RLS795785	1500.000	1500.000	False
14RLS795800	1500.000	1500.000	False
14RLS795815	1500.000	1500.000	False
14RLS795830	1500.000	1500.000	False
14RLS795845	1500.000	1500.000	False
14RLS795860	1500.000	1500.000	False
14RLS795875	1500.000	1500.000	False
14RLS795890	1500.000	1500.000	False
14RLS795905	1500.000	1500.000	False
14RLS795920	1500.000	1500.000	False
14RLS795935	1500.000	1500.000	False
14RLS795950	1500.000	1500.000	False
14RLS795965	1500.000	1500.000	False
14RLS795980	1500.000	1500.000	False
14RLS795995	1500.000	1500.000	False
14RLS810275	1500.000	1500.000	False
14RLS810290	1500.000	1500.000	False
14RLS810305	1500.000	1500.000	False
14RLS810320	1500.000	1500.000	False
14RLS810335	1500.000	1500.000	False
14RLS810350	1500.000	1500.000	False
14RLS810365	1500.000	1500.000	False
14RLS810380	1500.000	1500.000	False
14RLS810395	1500.000	1500.000	False
14RLS810410	1500.000	1500.000	False
14RLS810425	1500.000	1500.000	False
14RLS810440	1500.000	1500.000	False
14RLS810455	1500.000	1500.000	False
14RLS810470	1500.000	1500.000	False
14RLS810485	1500.000	1500.000	False
14RLS810500	1500.000	1500.000	False
14RLS810515	1500.000	1500.000	False
14RLS810530	1500.000	1500.000	False
14RLS810545	1500.000	1500.000	False
14RLS810560	1500.000	1500.000	False

DPH-17 Report on Tiles - continued

Tile	Width	Height	Overlap
14RLS810575	1500.000	1500.000	False
14RLS810590	1500.000	1500.000	False
14RLS810605	1500.000	1500.000	False
14RLS810620	1500.000	1500.000	False
14RLS810635	1500.000	1500.000	False
14RLS810650	1500.000	1500.000	False
14RLS810665	1500.000	1500.000	False
14RLS810680	1500.000	1500.000	False
14RLS810695	1500.000	1500.000	False
14RLS810710	1500.000	1500.000	False
14RLS810725	1500.000	1500.000	False
14RLS810740	1500.000	1500.000	False
14RLS810755	1500.000	1500.000	False
14RLS810770	1500.000	1500.000	False
14RLS810785	1500.000	1500.000	False
14RLS810800	1500.000	1500.000	False
14RLS810815	1500.000	1500.000	False
14RLS810830	1500.000	1500.000	False
14RLS810845	1500.000	1500.000	False
14RLS810860	1500.000	1500.000	False
14RLS810875	1500.000	1500.000	False
14RLS810890	1500.000	1500.000	False
14RLS810905	1500.000	1500.000	False
14RLS810920	1500.000	1500.000	False
14RLS810935	1500.000	1500.000	False
14RLS810950	1500.000	1500.000	False
14RLS810965	1500.000	1500.000	False
14RLS810980	1500.000	1500.000	False
14RLS810995	1500.000	1500.000	False
14RLS825260	1500.000	1500.000	False
14RLS825275	1500.000	1500.000	False
14RLS825290	1500.000	1500.000	False
14RLS825305	1500.000	1500.000	False
14RLS825320	1500.000	1500.000	False
14RLS825335	1500.000	1500.000	False
14RLS825350	1500.000	1500.000	False
14RLS825365	1500.000	1500.000	False
14RLS825380	1500.000	1500.000	False
14RLS825395	1500.000	1500.000	False
14RLS825410	1500.000	1500.000	False
14RLS825425	1500.000	1500.000	False
14RLS825440	1500.000	1500.000	False
14RLS825455	1500.000	1500.000	False
14RLS825470	1500.000	1500.000	False
14RLS825485	1500.000	1500.000	False
14RLS825500	1500.000	1500.000	False
14RLS825515	1500.000	1500.000	False
14RLS825530	1500.000	1500.000	False

DPH-17 Report on Tiles - continued

Tile	Width	Height	Overlap
14RLS825545	1500.000	1500.000	False
14RLS825560	1500.000	1500.000	False
14RLS825575	1500.000	1500.000	False
14RLS825590	1500.000	1500.000	False
14RLS825605	1500.000	1500.000	False
14RLS825620	1500.000	1500.000	False
14RLS825635	1500.000	1500.000	False
14RLS825650	1500.000	1500.000	False
14RLS825665	1500.000	1500.000	False
14RLS825680	1500.000	1500.000	False
14RLS825695	1500.000	1500.000	False
14RLS825710	1500.000	1500.000	False
14RLS825725	1500.000	1500.000	False
14RLS825740	1500.000	1500.000	False
14RLS825755	1500.000	1500.000	False
14RLS825770	1500.000	1500.000	False
14RLS825785	1500.000	1500.000	False
14RLS825800	1500.000	1500.000	False
14RLS825815	1500.000	1500.000	False
14RLS825830	1500.000	1500.000	False
14RLS825845	1500.000	1500.000	False
14RLS825860	1500.000	1500.000	False
14RLS825875	1500.000	1500.000	False
14RLS825890	1500.000	1500.000	False
14RLS825905	1500.000	1500.000	False
14RLS825920	1500.000	1500.000	False
14RLS825935	1500.000	1500.000	False
14RLS825950	1500.000	1500.000	False
14RLS825965	1500.000	1500.000	False
14RLS825980	1500.000	1500.000	False
14RLS825995	1500.000	1500.000	False
14RLS840245	1500.000	1500.000	False
14RLS840260	1500.000	1500.000	False
14RLS840275	1500.000	1500.000	False
14RLS840290	1500.000	1500.000	False
14RLS840305	1500.000	1500.000	False
14RLS840320	1500.000	1500.000	False
14RLS840335	1500.000	1500.000	False
14RLS840350	1500.000	1500.000	False
14RLS840365	1500.000	1500.000	False
14RLS840380	1500.000	1500.000	False
14RLS840395	1500.000	1500.000	False
14RLS840410	1500.000	1500.000	False
14RLS840425	1500.000	1500.000	False
14RLS840440	1500.000	1500.000	False
14RLS840455	1500.000	1500.000	False
14RLS840470	1500.000	1500.000	False
14RLS840485	1500.000	1500.000	False

DPH-17 Report on Tiles - continued

Tile	Width	Height	Overlap
14RLS840500	1500.000	1500.000	False
14RLS840515	1500.000	1500.000	False
14RLS840530	1500.000	1500.000	False
14RLS840545	1500.000	1500.000	False
14RLS840560	1500.000	1500.000	False
14RLS840575	1500.000	1500.000	False
14RLS840590	1500.000	1500.000	False
14RLS840605	1500.000	1500.000	False
14RLS840620	1500.000	1500.000	False
14RLS840635	1500.000	1500.000	False
14RLS840650	1500.000	1500.000	False
14RLS840665	1500.000	1500.000	False
14RLS840680	1500.000	1500.000	False
14RLS840695	1500.000	1500.000	False
14RLS840710	1500.000	1500.000	False
14RLS840725	1500.000	1500.000	False
14RLS840740	1500.000	1500.000	False
14RLS840755	1500.000	1500.000	False
14RLS840770	1500.000	1500.000	False
14RLS840785	1500.000	1500.000	False
14RLS840800	1500.000	1500.000	False
14RLS840815	1500.000	1500.000	False
14RLS840830	1500.000	1500.000	False
14RLS840845	1500.000	1500.000	False
14RLS840860	1500.000	1500.000	False
14RLS840875	1500.000	1500.000	False
14RLS840890	1500.000	1500.000	False
14RLS840905	1500.000	1500.000	False
14RLS840920	1500.000	1500.000	False
14RLS840935	1500.000	1500.000	False
14RLS840950	1500.000	1500.000	False
14RLS840965	1500.000	1500.000	False
14RLS840980	1500.000	1500.000	False
14RLS840995	1500.000	1500.000	False
14RLS855245	1500.000	1500.000	False
14RLS855260	1500.000	1500.000	False
14RLS855275	1500.000	1500.000	False
14RLS855290	1500.000	1500.000	False
14RLS855305	1500.000	1500.000	False
14RLS855320	1500.000	1500.000	False
14RLS855335	1500.000	1500.000	False
14RLS855350	1500.000	1500.000	False
14RLS855365	1500.000	1500.000	False
14RLS855380	1500.000	1500.000	False
14RLS855395	1500.000	1500.000	False
14RLS855410	1500.000	1500.000	False
14RLS855425	1500.000	1500.000	False
14RLS855440	1500.000	1500.000	False

DPH-17 Report on Tiles - continued

Tile	Width	Height	Overlap
14RLS855455	1500.000	1500.000	False
14RLS855470	1500.000	1500.000	False
14RLS855485	1500.000	1500.000	False
14RLS855500	1500.000	1500.000	False
14RLS855515	1500.000	1500.000	False
14RLS855530	1500.000	1500.000	False
14RLS855545	1500.000	1500.000	False
14RLS855560	1500.000	1500.000	False
14RLS855575	1500.000	1500.000	False
14RLS855590	1500.000	1500.000	False
14RLS855605	1500.000	1500.000	False
14RLS855620	1500.000	1500.000	False
14RLS855635	1500.000	1500.000	False
14RLS855650	1500.000	1500.000	False
14RLS855665	1500.000	1500.000	False
14RLS855680	1500.000	1500.000	False
14RLS855695	1500.000	1500.000	False
14RLS855710	1500.000	1500.000	False
14RLS855725	1500.000	1500.000	False
14RLS855740	1500.000	1500.000	False
14RLS855755	1500.000	1500.000	False
14RLS855770	1500.000	1500.000	False
14RLS855785	1500.000	1500.000	False
14RLS855800	1500.000	1500.000	False
14RLS855815	1500.000	1500.000	False
14RLS855830	1500.000	1500.000	False
14RLS855845	1500.000	1500.000	False
14RLS855860	1500.000	1500.000	False
14RLS855875	1500.000	1500.000	False
14RLS855890	1500.000	1500.000	False
14RLS855905	1500.000	1500.000	False
14RLS855920	1500.000	1500.000	False
14RLS855935	1500.000	1500.000	False
14RLS855950	1500.000	1500.000	False
14RLS855965	1500.000	1500.000	False
14RLS855980	1500.000	1500.000	False
14RLS855995	1500.000	1500.000	False
14RLS870230	1500.000	1500.000	False
14RLS870245	1500.000	1500.000	False
14RLS870260	1500.000	1500.000	False
14RLS870275	1500.000	1500.000	False
14RLS870290	1500.000	1500.000	False
14RLS870305	1500.000	1500.000	False
14RLS870320	1500.000	1500.000	False
14RLS870335	1500.000	1500.000	False
14RLS870350	1500.000	1500.000	False
14RLS870365	1500.000	1500.000	False
14RLS870380	1500.000	1500.000	False

DPH-17 Report on Tiles - continued

Tile	Width	Height	Overlap
14RLS870395	1500.000	1500.000	False
14RLS870410	1500.000	1500.000	False
14RLS870425	1500.000	1500.000	False
14RLS870440	1500.000	1500.000	False
14RLS870455	1500.000	1500.000	False
14RLS870470	1500.000	1500.000	False
14RLS870485	1500.000	1500.000	False
14RLS870500	1500.000	1500.000	False
14RLS870515	1500.000	1500.000	False
14RLS870530	1500.000	1500.000	False
14RLS870545	1500.000	1500.000	False
14RLS870560	1500.000	1500.000	False
14RLS870575	1500.000	1500.000	False
14RLS870590	1500.000	1500.000	False
14RLS870605	1500.000	1500.000	False
14RLS870620	1500.000	1500.000	False
14RLS870635	1500.000	1500.000	False
14RLS870650	1500.000	1500.000	False
14RLS870665	1500.000	1500.000	False
14RLS870680	1500.000	1500.000	False
14RLS870695	1500.000	1500.000	False
14RLS870710	1500.000	1500.000	False
14RLS870725	1500.000	1500.000	False
14RLS870740	1500.000	1500.000	False
14RLS870755	1500.000	1500.000	False
14RLS870770	1500.000	1500.000	False
14RLS870785	1500.000	1500.000	False
14RLS870800	1500.000	1500.000	False
14RLS870815	1500.000	1500.000	False
14RLS870830	1500.000	1500.000	False
14RLS870845	1500.000	1500.000	False
14RLS870860	1500.000	1500.000	False
14RLS870875	1500.000	1500.000	False
14RLS870890	1500.000	1500.000	False
14RLS870905	1500.000	1500.000	False
14RLS870920	1500.000	1500.000	False
14RLS870935	1500.000	1500.000	False
14RLS870950	1500.000	1500.000	False
14RLS870965	1500.000	1500.000	False
14RLS870980	1500.000	1500.000	False
14RLS870995	1500.000	1500.000	False
14RLS885215	1500.000	1500.000	False
14RLS885230	1500.000	1500.000	False
14RLS885245	1500.000	1500.000	False
14RLS885260	1500.000	1500.000	False
14RLS885275	1500.000	1500.000	False
14RLS885290	1500.000	1500.000	False
14RLS885305	1500.000	1500.000	False

DPH-17 Report on Tiles - continued

Tile	Width	Height	Overlap
14RLS885320	1500.000	1500.000	False
14RLS885335	1500.000	1500.000	False
14RLS885350	1500.000	1500.000	False
14RLS885365	1500.000	1500.000	False
14RLS885380	1500.000	1500.000	False
14RLS885395	1500.000	1500.000	False
14RLS885410	1500.000	1500.000	False
14RLS885425	1500.000	1500.000	False
14RLS885440	1500.000	1500.000	False
14RLS885455	1500.000	1500.000	False
14RLS885470	1500.000	1500.000	False
14RLS885485	1500.000	1500.000	False
14RLS885500	1500.000	1500.000	False
14RLS885515	1500.000	1500.000	False
14RLS885530	1500.000	1500.000	False
14RLS885545	1500.000	1500.000	False
14RLS885560	1500.000	1500.000	False
14RLS885575	1500.000	1500.000	False
14RLS885590	1500.000	1500.000	False
14RLS885605	1500.000	1500.000	False
14RLS885620	1500.000	1500.000	False
14RLS885635	1500.000	1500.000	False
14RLS885650	1500.000	1500.000	False
14RLS885665	1500.000	1500.000	False
14RLS885680	1500.000	1500.000	False
14RLS885695	1500.000	1500.000	False
14RLS885710	1500.000	1500.000	False
14RLS885725	1500.000	1500.000	False
14RLS885740	1500.000	1500.000	False
14RLS885755	1500.000	1500.000	False
14RLS885770	1500.000	1500.000	False
14RLS885785	1500.000	1500.000	False
14RLS885800	1500.000	1500.000	False
14RLS885815	1500.000	1500.000	False
14RLS885830	1500.000	1500.000	False
14RLS885845	1500.000	1500.000	False
14RLS885860	1500.000	1500.000	False
14RLS885875	1500.000	1500.000	False
14RLS885890	1500.000	1500.000	False
14RLS885905	1500.000	1500.000	False
14RLS885920	1500.000	1500.000	False
14RLS885935	1500.000	1500.000	False
14RLS885950	1500.000	1500.000	False
14RLS885965	1500.000	1500.000	False
14RLS885980	1500.000	1500.000	False
14RLS885995	1500.000	1500.000	False
14RLS900215	1500.000	1500.000	False
14RLS900230	1500.000	1500.000	False

DPH-17 Report on Tiles - continued

Tile	Width	Height	Overlap
14RLS900245	1500.000	1500.000	False
14RLS900260	1500.000	1500.000	False
14RLS900275	1500.000	1500.000	False
14RLS900290	1500.000	1500.000	False
14RLS900305	1500.000	1500.000	False
14RLS900320	1500.000	1500.000	False
14RLS900335	1500.000	1500.000	False
14RLS900350	1500.000	1500.000	False
14RLS900365	1500.000	1500.000	False
14RLS900380	1500.000	1500.000	False
14RLS900395	1500.000	1500.000	False
14RLS900410	1500.000	1500.000	False
14RLS900425	1500.000	1500.000	False
14RLS900440	1500.000	1500.000	False
14RLS900455	1500.000	1500.000	False
14RLS900470	1500.000	1500.000	False
14RLS900485	1500.000	1500.000	False
14RLS900500	1500.000	1500.000	False
14RLS900515	1500.000	1500.000	False
14RLS900530	1500.000	1500.000	False
14RLS900545	1500.000	1500.000	False
14RLS900560	1500.000	1500.000	False
14RLS900575	1500.000	1500.000	False
14RLS900590	1500.000	1500.000	False
14RLS900605	1500.000	1500.000	False
14RLS900620	1500.000	1500.000	False
14RLS900635	1500.000	1500.000	False
14RLS900650	1500.000	1500.000	False
14RLS900665	1500.000	1500.000	False
14RLS900680	1500.000	1500.000	False
14RLS900695	1500.000	1500.000	False
14RLS900710	1500.000	1500.000	False
14RLS900725	1500.000	1500.000	False
14RLS900740	1500.000	1500.000	False
14RLS900755	1500.000	1500.000	False
14RLS900770	1500.000	1500.000	False
14RLS900785	1500.000	1500.000	False
14RLS900800	1500.000	1500.000	False
14RLS900815	1500.000	1500.000	False
14RLS900830	1500.000	1500.000	False
14RLS900845	1500.000	1500.000	False
14RLS900860	1500.000	1500.000	False
14RLS900875	1500.000	1500.000	False
14RLS900890	1500.000	1500.000	False
14RLS900905	1500.000	1500.000	False
14RLS900920	1500.000	1500.000	False
14RLS900935	1500.000	1500.000	False
14RLS900950	1500.000	1500.000	False

DPH-17 Report on Tiles - continued

Tile	Width	Height	Overlap
14RLS900965	1500.000	1500.000	False
14RLS900980	1500.000	1500.000	False
14RLS900995	1500.000	1500.000	False
14RLS915200	1500.000	1500.000	False
14RLS915215	1500.000	1500.000	False
14RLS915230	1500.000	1500.000	False
14RLS915245	1500.000	1500.000	False
14RLS915260	1500.000	1500.000	False
14RLS915275	1500.000	1500.000	False
14RLS915290	1500.000	1500.000	False
14RLS915305	1500.000	1500.000	False
14RLS915320	1500.000	1500.000	False
14RLS915335	1500.000	1500.000	False
14RLS915350	1500.000	1500.000	False
14RLS915365	1500.000	1500.000	False
14RLS915380	1500.000	1500.000	False
14RLS915395	1500.000	1500.000	False
14RLS915410	1500.000	1500.000	False
14RLS915425	1500.000	1500.000	False
14RLS915440	1500.000	1500.000	False
14RLS915455	1500.000	1500.000	False
14RLS915470	1500.000	1500.000	False
14RLS915485	1500.000	1500.000	False
14RLS915500	1500.000	1500.000	False
14RLS915515	1500.000	1500.000	False
14RLS915530	1500.000	1500.000	False
14RLS915545	1500.000	1500.000	False
14RLS915560	1500.000	1500.000	False
14RLS915575	1500.000	1500.000	False
14RLS915590	1500.000	1500.000	False
14RLS915605	1500.000	1500.000	False
14RLS915620	1500.000	1500.000	False
14RLS915635	1500.000	1500.000	False
14RLS915650	1500.000	1500.000	False
14RLS915665	1500.000	1500.000	False
14RLS915680	1500.000	1500.000	False
14RLS915695	1500.000	1500.000	False
14RLS915710	1500.000	1500.000	False
14RLS915725	1500.000	1500.000	False
14RLS915740	1500.000	1500.000	False
14RLS915755	1500.000	1500.000	False
14RLS915770	1500.000	1500.000	False
14RLS915785	1500.000	1500.000	False
14RLS915800	1500.000	1500.000	False
14RLS915815	1500.000	1500.000	False
14RLS915830	1500.000	1500.000	False
14RLS915845	1500.000	1500.000	False
14RLS915860	1500.000	1500.000	False

DPH-17 Report on Tiles - continued

Tile	Width	Height	Overlap
14RLS915875	1500.000	1500.000	False
14RLS915890	1500.000	1500.000	False
14RLS915905	1500.000	1500.000	False
14RLS915920	1500.000	1500.000	False
14RLS915935	1500.000	1500.000	False
14RLS915950	1500.000	1500.000	False
14RLS915965	1500.000	1500.000	False
14RLS915980	1500.000	1500.000	False
14RLS915995	1500.000	1500.000	False
14RLS930185	1500.000	1500.000	False
14RLS930200	1500.000	1500.000	False
14RLS930215	1500.000	1500.000	False
14RLS930230	1500.000	1500.000	False
14RLS930245	1500.000	1500.000	False
14RLS930260	1500.000	1500.000	False
14RLS930275	1500.000	1500.000	False
14RLS930290	1500.000	1500.000	False
14RLS930305	1500.000	1500.000	False
14RLS930320	1500.000	1500.000	False
14RLS930335	1500.000	1500.000	False
14RLS930350	1500.000	1500.000	False
14RLS930365	1500.000	1500.000	False
14RLS930380	1500.000	1500.000	False
14RLS930395	1500.000	1500.000	False
14RLS930410	1500.000	1500.000	False
14RLS930425	1500.000	1500.000	False
14RLS930440	1500.000	1500.000	False
14RLS930455	1500.000	1500.000	False
14RLS930470	1500.000	1500.000	False
14RLS930485	1500.000	1500.000	False
14RLS930500	1500.000	1500.000	False
14RLS930515	1500.000	1500.000	False
14RLS930530	1500.000	1500.000	False
14RLS930545	1500.000	1500.000	False
14RLS930560	1500.000	1500.000	False
14RLS930575	1500.000	1500.000	False
14RLS930590	1500.000	1500.000	False
14RLS930605	1500.000	1500.000	False
14RLS930620	1500.000	1500.000	False
14RLS930635	1500.000	1500.000	False
14RLS930650	1500.000	1500.000	False
14RLS930665	1500.000	1500.000	False
14RLS930680	1500.000	1500.000	False
14RLS930695	1500.000	1500.000	False
14RLS930710	1500.000	1500.000	False
14RLS930725	1500.000	1500.000	False
14RLS930740	1500.000	1500.000	False
14RLS930755	1500.000	1500.000	False

DPH-17 Report on Tiles - continued

Tile	Width	Height	Overlap
14RLS930770	1500.000	1500.000	False
14RLS930785	1500.000	1500.000	False
14RLS930800	1500.000	1500.000	False
14RLS930815	1500.000	1500.000	False
14RLS930830	1500.000	1500.000	False
14RLS930845	1500.000	1500.000	False
14RLS930860	1500.000	1500.000	False
14RLS930875	1500.000	1500.000	False
14RLS930890	1500.000	1500.000	False
14RLS930905	1500.000	1500.000	False
14RLS930920	1500.000	1500.000	False
14RLS930935	1500.000	1500.000	False
14RLS930950	1500.000	1500.000	False
14RLS930965	1500.000	1500.000	False
14RLS930980	1500.000	1500.000	False
14RLS930995	1500.000	1500.000	False
14RLS945185	1500.000	1500.000	False
14RLS945200	1500.000	1500.000	False
14RLS945215	1500.000	1500.000	False
14RLS945230	1500.000	1500.000	False
14RLS945245	1500.000	1500.000	False
14RLS945260	1500.000	1500.000	False
14RLS945275	1500.000	1500.000	False
14RLS945290	1500.000	1500.000	False
14RLS945305	1500.000	1500.000	False
14RLS945320	1500.000	1500.000	False
14RLS945335	1500.000	1500.000	False
14RLS945350	1500.000	1500.000	False
14RLS945365	1500.000	1500.000	False
14RLS945380	1500.000	1500.000	False
14RLS945395	1500.000	1500.000	False
14RLS945410	1500.000	1500.000	False
14RLS945425	1500.000	1500.000	False
14RLS945440	1500.000	1500.000	False
14RLS945455	1500.000	1500.000	False
14RLS945470	1500.000	1500.000	False
14RLS945485	1500.000	1500.000	False
14RLS945500	1500.000	1500.000	False
14RLS945515	1500.000	1500.000	False
14RLS945530	1500.000	1500.000	False
14RLS945545	1500.000	1500.000	False
14RLS945560	1500.000	1500.000	False
14RLS945575	1500.000	1500.000	False
14RLS945590	1500.000	1500.000	False
14RLS945605	1500.000	1500.000	False
14RLS945620	1500.000	1500.000	False
14RLS945635	1500.000	1500.000	False
14RLS945650	1500.000	1500.000	False

DPH-17 Report on Tiles - continued

Tile	Width	Height	Overlap
14RLS945665	1500.000	1500.000	False
14RLS945680	1500.000	1500.000	False
14RLS945695	1500.000	1500.000	False
14RLS945710	1500.000	1500.000	False
14RLS945725	1500.000	1500.000	False
14RLS945740	1500.000	1500.000	False
14RLS945755	1500.000	1500.000	False
14RLS945770	1500.000	1500.000	False
14RLS945785	1500.000	1500.000	False
14RLS945800	1500.000	1500.000	False
14RLS945815	1500.000	1500.000	False
14RLS945830	1500.000	1500.000	False
14RLS945845	1500.000	1500.000	False
14RLS945860	1500.000	1500.000	False
14RLS945875	1500.000	1500.000	False
14RLS945890	1500.000	1500.000	False
14RLS945905	1500.000	1500.000	False
14RLS945920	1500.000	1500.000	False
14RLS945935	1500.000	1500.000	False
14RLS945950	1500.000	1500.000	False
14RLS945965	1500.000	1500.000	False
14RLS945980	1500.000	1500.000	False
14RLS945995	1500.000	1500.000	False
14RLS960185	1500.000	1500.000	False
14RLS960200	1500.000	1500.000	False
14RLS960215	1500.000	1500.000	False
14RLS960230	1500.000	1500.000	False
14RLS960245	1500.000	1500.000	False
14RLS960260	1500.000	1500.000	False
14RLS960275	1500.000	1500.000	False
14RLS960290	1500.000	1500.000	False
14RLS960305	1500.000	1500.000	False
14RLS960320	1500.000	1500.000	False
14RLS960335	1500.000	1500.000	False
14RLS960350	1500.000	1500.000	False
14RLS960365	1500.000	1500.000	False
14RLS960380	1500.000	1500.000	False
14RLS960395	1500.000	1500.000	False
14RLS960410	1500.000	1500.000	False
14RLS960425	1500.000	1500.000	False
14RLS960440	1500.000	1500.000	False
14RLS960455	1500.000	1500.000	False
14RLS960470	1500.000	1500.000	False
14RLS960485	1500.000	1500.000	False
14RLS960500	1500.000	1500.000	False
14RLS960515	1500.000	1500.000	False
14RLS960530	1500.000	1500.000	False
14RLS960545	1500.000	1500.000	False

DPH-17 Report on Tiles - continued

Tile	Width	Height	Overlap
14RLS960560	1500.000	1500.000	False
14RLS960575	1500.000	1500.000	False
14RLS960590	1500.000	1500.000	False
14RLS960605	1500.000	1500.000	False
14RLS960620	1500.000	1500.000	False
14RLS960635	1500.000	1500.000	False
14RLS960650	1500.000	1500.000	False
14RLS960665	1500.000	1500.000	False
14RLS960680	1500.000	1500.000	False
14RLS960695	1500.000	1500.000	False
14RLS960710	1500.000	1500.000	False
14RLS960725	1500.000	1500.000	False
14RLS960740	1500.000	1500.000	False
14RLS960755	1500.000	1500.000	False
14RLS960770	1500.000	1500.000	False
14RLS960785	1500.000	1500.000	False
14RLS960800	1500.000	1500.000	False
14RLS960815	1500.000	1500.000	False
14RLS960830	1500.000	1500.000	False
14RLS960845	1500.000	1500.000	False
14RLS960860	1500.000	1500.000	False
14RLS960875	1500.000	1500.000	False
14RLS960890	1500.000	1500.000	False
14RLS960905	1500.000	1500.000	False
14RLS960920	1500.000	1500.000	False
14RLS960935	1500.000	1500.000	False
14RLS960950	1500.000	1500.000	False
14RLS960965	1500.000	1500.000	False
14RLS960980	1500.000	1500.000	False
14RLS960995	1500.000	1500.000	False
14RLS975185	1500.000	1500.000	False
14RLS975200	1500.000	1500.000	False
14RLS975215	1500.000	1500.000	False
14RLS975230	1500.000	1500.000	False
14RLS975245	1500.000	1500.000	False
14RLS975260	1500.000	1500.000	False
14RLS975275	1500.000	1500.000	False
14RLS975290	1500.000	1500.000	False
14RLS975305	1500.000	1500.000	False
14RLS975320	1500.000	1500.000	False
14RLS975335	1500.000	1500.000	False
14RLS975350	1500.000	1500.000	False
14RLS975365	1500.000	1500.000	False
14RLS975380	1500.000	1500.000	False
14RLS975395	1500.000	1500.000	False
14RLS975410	1500.000	1500.000	False
14RLS975425	1500.000	1500.000	False
14RLS975440	1500.000	1500.000	False

DPH-17 Report on Tiles - continued

Tile	Width	Height	Overlap
14RLS975455	1500.000	1500.000	False
14RLS975470	1500.000	1500.000	False
14RLS975485	1500.000	1500.000	False
14RLS975500	1500.000	1500.000	False
14RLS975515	1500.000	1500.000	False
14RLS975530	1500.000	1500.000	False
14RLS975545	1500.000	1500.000	False
14RLS975560	1500.000	1500.000	False
14RLS975575	1500.000	1500.000	False
14RLS975590	1500.000	1500.000	False
14RLS975605	1500.000	1500.000	False
14RLS975620	1500.000	1500.000	False
14RLS975635	1500.000	1500.000	False
14RLS975650	1500.000	1500.000	False
14RLS975665	1500.000	1500.000	False
14RLS975680	1500.000	1500.000	False
14RLS975695	1500.000	1500.000	False
14RLS975710	1500.000	1500.000	False
14RLS975725	1500.000	1500.000	False
14RLS975740	1500.000	1500.000	False
14RLS975755	1500.000	1500.000	False
14RLS975770	1500.000	1500.000	False
14RLS975785	1500.000	1500.000	False
14RLS975800	1500.000	1500.000	False
14RLS975815	1500.000	1500.000	False
14RLS975830	1500.000	1500.000	False
14RLS975845	1500.000	1500.000	False
14RLS975860	1500.000	1500.000	False
14RLS975875	1500.000	1500.000	False
14RLS975890	1500.000	1500.000	False
14RLS975905	1500.000	1500.000	False
14RLS975920	1500.000	1500.000	False
14RLS975935	1500.000	1500.000	False
14RLS975950	1500.000	1500.000	False
14RLS975965	1500.000	1500.000	False
14RLS975980	1500.000	1500.000	False
14RLS975995	1500.000	1500.000	False
14RLS990185	1500.000	1500.000	False
14RLS990200	1500.000	1500.000	False
14RLS990215	1500.000	1500.000	False
14RLS990230	1500.000	1500.000	False
14RLS990245	1500.000	1500.000	False
14RLS990260	1500.000	1500.000	False
14RLS990275	1500.000	1500.000	False
14RLS990290	1500.000	1500.000	False
14RLS990305	1500.000	1500.000	False
14RLS990320	1500.000	1500.000	False
14RLS990335	1500.000	1500.000	False

DPH-17 Report on Tiles - continued

Tile	Width	Height	Overlap
14RLS990350	1500.000	1500.000	False
14RLS990365	1500.000	1500.000	False
14RLS990380	1500.000	1500.000	False
14RLS990395	1500.000	1500.000	False
14RLS990410	1500.000	1500.000	False
14RLS990425	1500.000	1500.000	False
14RLS990440	1500.000	1500.000	False
14RLS990455	1500.000	1500.000	False
14RLS990470	1500.000	1500.000	False
14RLS990485	1500.000	1500.000	False
14RLS990500	1500.000	1500.000	False
14RLS990515	1500.000	1500.000	False
14RLS990530	1500.000	1500.000	False
14RLS990545	1500.000	1500.000	False
14RLS990560	1500.000	1500.000	False
14RLS990575	1500.000	1500.000	False
14RLS990590	1500.000	1500.000	False
14RLS990605	1500.000	1500.000	False
14RLS990620	1500.000	1500.000	False
14RLS990635	1500.000	1500.000	False
14RLS990650	1500.000	1500.000	False
14RLS990665	1500.000	1500.000	False
14RLS990680	1500.000	1500.000	False
14RLS990695	1500.000	1500.000	False
14RLS990710	1500.000	1500.000	False
14RLS990725	1500.000	1500.000	False
14RLS990740	1500.000	1500.000	False
14RLS990755	1500.000	1500.000	False
14RLS990770	1500.000	1500.000	False
14RLS990785	1500.000	1500.000	False
14RLS990800	1500.000	1500.000	False
14RLS990815	1500.000	1500.000	False
14RLS990830	1500.000	1500.000	False
14RLS990845	1500.000	1500.000	False
14RLS990860	1500.000	1500.000	False
14RLS990875	1500.000	1500.000	False
14RLS990890	1500.000	1500.000	False
14RLS990905	1500.000	1500.000	False
14RLS990920	1500.000	1500.000	False
14RLS990935	1500.000	1500.000	False
14RLS990950	1500.000	1500.000	False
14RLS990965	1500.000	1500.000	False
14RLS990980	1500.000	1500.000	False
14RLS990995	1500.000	1500.000	False
14RLT465025	1500.000	1500.000	False
14RLT465040	1500.000	1500.000	False
14RLT465055	1500.000	1500.000	False
14RLT465070	1500.000	1500.000	False

DPH-17 Report on Tiles - continued

Tile	Width	Height	Overlap
14RLT480010	1500.000	1500.000	False
14RLT480025	1500.000	1500.000	False
14RLT480040	1500.000	1500.000	False
14RLT480055	1500.000	1500.000	False
14RLT480070	1500.000	1500.000	False
14RLT495010	1500.000	1500.000	False
14RLT495025	1500.000	1500.000	False
14RLT495040	1500.000	1500.000	False
14RLT495055	1500.000	1500.000	False
14RLT495070	1500.000	1500.000	False
14RLT510010	1500.000	1500.000	False
14RLT510025	1500.000	1500.000	False
14RLT510040	1500.000	1500.000	False
14RLT510055	1500.000	1500.000	False
14RLT510070	1500.000	1500.000	False
14RLT525010	1500.000	1500.000	False
14RLT525025	1500.000	1500.000	False
14RLT525040	1500.000	1500.000	False
14RLT525055	1500.000	1500.000	False
14RLT525070	1500.000	1500.000	False
14RLT540010	1500.000	1500.000	False
14RLT540025	1500.000	1500.000	False
14RLT540040	1500.000	1500.000	False
14RLT540055	1500.000	1500.000	False
14RLT540070	1500.000	1500.000	False
14RLT555010	1500.000	1500.000	False
14RLT555025	1500.000	1500.000	False
14RLT555040	1500.000	1500.000	False
14RLT555055	1500.000	1500.000	False
14RLT555070	1500.000	1500.000	False
14RLT570010	1500.000	1500.000	False
14RLT570025	1500.000	1500.000	False
14RLT570040	1500.000	1500.000	False
14RLT570055	1500.000	1500.000	False
14RLT570070	1500.000	1500.000	False
14RLT585010	1500.000	1500.000	False
14RLT585025	1500.000	1500.000	False
14RLT585040	1500.000	1500.000	False
14RLT585055	1500.000	1500.000	False
14RLT585070	1500.000	1500.000	False
14RLT600010	1500.000	1500.000	False
14RLT600025	1500.000	1500.000	False
14RLT600040	1500.000	1500.000	False
14RLT600055	1500.000	1500.000	False
14RLT600070	1500.000	1500.000	False
14RLT615010	1500.000	1500.000	False
14RLT615025	1500.000	1500.000	False
14RLT615040	1500.000	1500.000	False

DPH-17 Report on Tiles - continued

Tile	Width	Height	Overlap
14RLT615055	1500.000	1500.000	False
14RLT615070	1500.000	1500.000	False
14RLT630010	1500.000	1500.000	False
14RLT630025	1500.000	1500.000	False
14RLT630040	1500.000	1500.000	False
14RLT630055	1500.000	1500.000	False
14RLT630070	1500.000	1500.000	False
14RLT645010	1500.000	1500.000	False
14RLT645025	1500.000	1500.000	False
14RLT645040	1500.000	1500.000	False
14RLT645055	1500.000	1500.000	False
14RLT645070	1500.000	1500.000	False
14RLT660010	1500.000	1500.000	False
14RLT660025	1500.000	1500.000	False
14RLT660040	1500.000	1500.000	False
14RLT660055	1500.000	1500.000	False
14RLT660070	1500.000	1500.000	False
14RLT675010	1500.000	1500.000	False
14RLT675025	1500.000	1500.000	False
14RLT675040	1500.000	1500.000	False
14RLT675055	1500.000	1500.000	False
14RLT675070	1500.000	1500.000	False
14RLT690010	1500.000	1500.000	False
14RLT690025	1500.000	1500.000	False
14RLT690040	1500.000	1500.000	False
14RLT690055	1500.000	1500.000	False
14RLT690070	1500.000	1500.000	False
14RLT705010	1500.000	1500.000	False
14RLT705025	1500.000	1500.000	False
14RLT705040	1500.000	1500.000	False
14RLT705055	1500.000	1500.000	False
14RLT705070	1500.000	1500.000	False
14RLT720010	1500.000	1500.000	False
14RLT720025	1500.000	1500.000	False
14RLT720040	1500.000	1500.000	False
14RLT720055	1500.000	1500.000	False
14RLT720070	1500.000	1500.000	False
14RLT735010	1500.000	1500.000	False
14RLT735025	1500.000	1500.000	False
14RLT735040	1500.000	1500.000	False
14RLT735055	1500.000	1500.000	False
14RLT735070	1500.000	1500.000	False
14RLT750010	1500.000	1500.000	False
14RLT750025	1500.000	1500.000	False
14RLT750040	1500.000	1500.000	False
14RLT750055	1500.000	1500.000	False
14RLT750070	1500.000	1500.000	False
14RLT765010	1500.000	1500.000	False

DPH-17 Report on Tiles - continued

Tile	Width	Height	Overlap
14RLT765025	1500.000	1500.000	False
14RLT765040	1500.000	1500.000	False
14RLT765055	1500.000	1500.000	False
14RLT765070	1500.000	1500.000	False
14RLT780010	1500.000	1500.000	False
14RLT780025	1500.000	1500.000	False
14RLT780040	1500.000	1500.000	False
14RLT780055	1500.000	1500.000	False
14RLT780070	1500.000	1500.000	False
14RLT795010	1500.000	1500.000	False
14RLT795025	1500.000	1500.000	False
14RLT795040	1500.000	1500.000	False
14RLT795055	1500.000	1500.000	False
14RLT795070	1500.000	1500.000	False
14RLT810010	1500.000	1500.000	False
14RLT810025	1500.000	1500.000	False
14RLT810040	1500.000	1500.000	False
14RLT810055	1500.000	1500.000	False
14RLT810070	1500.000	1500.000	False
14RLT825010	1500.000	1500.000	False
14RLT825025	1500.000	1500.000	False
14RLT825040	1500.000	1500.000	False
14RLT825055	1500.000	1500.000	False
14RLT825070	1500.000	1500.000	False
14RLT840010	1500.000	1500.000	False
14RLT840025	1500.000	1500.000	False
14RLT840040	1500.000	1500.000	False
14RLT840055	1500.000	1500.000	False
14RLT840070	1500.000	1500.000	False
14RLT855010	1500.000	1500.000	False
14RLT855025	1500.000	1500.000	False
14RLT855040	1500.000	1500.000	False
14RLT855055	1500.000	1500.000	False
14RLT855070	1500.000	1500.000	False
14RLT870010	1500.000	1500.000	False
14RLT870025	1500.000	1500.000	False
14RLT870040	1500.000	1500.000	False
14RLT870055	1500.000	1500.000	False
14RLT870070	1500.000	1500.000	False
14RLT885010	1500.000	1500.000	False
14RLT885025	1500.000	1500.000	False
14RLT885040	1500.000	1500.000	False
14RLT885055	1500.000	1500.000	False
14RLT885070	1500.000	1500.000	False
14RLT900010	1500.000	1500.000	False
14RLT900025	1500.000	1500.000	False
14RLT900040	1500.000	1500.000	False
14RLT900055	1500.000	1500.000	False

DPH-17 Report on Tiles - continued

Tile	Width	Height	Overlap
14RLT900070	1500.000	1500.000	False
14RLT915010	1500.000	1500.000	False
14RLT915025	1500.000	1500.000	False
14RLT915040	1500.000	1500.000	False
14RLT915055	1500.000	1500.000	False
14RLT915070	1500.000	1500.000	False
14RLT930010	1500.000	1500.000	False
14RLT930025	1500.000	1500.000	False
14RLT930040	1500.000	1500.000	False
14RLT930055	1500.000	1500.000	False
14RLT930070	1500.000	1500.000	False
14RLT945010	1500.000	1500.000	False
14RLT945025	1500.000	1500.000	False
14RLT945040	1500.000	1500.000	False
14RLT945055	1500.000	1500.000	False
14RLT945070	1500.000	1500.000	False
14RLT960010	1500.000	1500.000	False
14RLT960025	1500.000	1500.000	False
14RLT960040	1500.000	1500.000	False
14RLT960055	1500.000	1500.000	False
14RLT960070	1500.000	1500.000	False
14RLT975010	1500.000	1500.000	False
14RLT975025	1500.000	1500.000	False
14RLT975040	1500.000	1500.000	False
14RLT975055	1500.000	1500.000	False
14RLT975070	1500.000	1500.000	False
14RLT990010	1500.000	1500.000	False
14RLT990025	1500.000	1500.000	False
14RLT990040	1500.000	1500.000	False
14RLT990055	1500.000	1500.000	False
14RLT990070	1500.000	1500.000	False
14RMS005185	1500.000	1500.000	False
14RMS005200	1500.000	1500.000	False
14RMS005215	1500.000	1500.000	False
14RMS005230	1500.000	1500.000	False
14RMS005245	1500.000	1500.000	False
14RMS005260	1500.000	1500.000	False
14RMS005275	1500.000	1500.000	False
14RMS005290	1500.000	1500.000	False
14RMS005305	1500.000	1500.000	False
14RMS005320	1500.000	1500.000	False
14RMS005335	1500.000	1500.000	False
14RMS005350	1500.000	1500.000	False
14RMS005365	1500.000	1500.000	False
14RMS005380	1500.000	1500.000	False
14RMS005395	1500.000	1500.000	False
14RMS005410	1500.000	1500.000	False
14RMS005425	1500.000	1500.000	False

DPH-17 Report on Tiles - continued

Tile	Width	Height	Overlap
14RMS005440	1500.000	1500.000	False
14RMS005455	1500.000	1500.000	False
14RMS005470	1500.000	1500.000	False
14RMS005485	1500.000	1500.000	False
14RMS005500	1500.000	1500.000	False
14RMS005515	1500.000	1500.000	False
14RMS005530	1500.000	1500.000	False
14RMS005545	1500.000	1500.000	False
14RMS005560	1500.000	1500.000	False
14RMS005575	1500.000	1500.000	False
14RMS005590	1500.000	1500.000	False
14RMS005605	1500.000	1500.000	False
14RMS005620	1500.000	1500.000	False
14RMS005635	1500.000	1500.000	False
14RMS005650	1500.000	1500.000	False
14RMS005665	1500.000	1500.000	False
14RMS005680	1500.000	1500.000	False
14RMS005695	1500.000	1500.000	False
14RMS005710	1500.000	1500.000	False
14RMS005725	1500.000	1500.000	False
14RMS005740	1500.000	1500.000	False
14RMS005755	1500.000	1500.000	False
14RMS005770	1500.000	1500.000	False
14RMS005785	1500.000	1500.000	False
14RMS005800	1500.000	1500.000	False
14RMS005815	1500.000	1500.000	False
14RMS005830	1500.000	1500.000	False
14RMS005845	1500.000	1500.000	False
14RMS005860	1500.000	1500.000	False
14RMS005875	1500.000	1500.000	False
14RMS005890	1500.000	1500.000	False
14RMS005905	1500.000	1500.000	False
14RMS005920	1500.000	1500.000	False
14RMS005935	1500.000	1500.000	False
14RMS005950	1500.000	1500.000	False
14RMS005965	1500.000	1500.000	False
14RMS005980	1500.000	1500.000	False
14RMS005995	1500.000	1500.000	False
14RMS020185	1500.000	1500.000	False
14RMS020200	1500.000	1500.000	False
14RMS020215	1500.000	1500.000	False
14RMS020230	1500.000	1500.000	False
14RMS020245	1500.000	1500.000	False
14RMS020260	1500.000	1500.000	False
14RMS020275	1500.000	1500.000	False
14RMS020290	1500.000	1500.000	False
14RMS020305	1500.000	1500.000	False
14RMS020320	1500.000	1500.000	False

DPH-17 Report on Tiles - continued

Tile	Width	Height	Overlap
14RMS020335	1500.000	1500.000	False
14RMS020350	1500.000	1500.000	False
14RMS020365	1500.000	1500.000	False
14RMS020380	1500.000	1500.000	False
14RMS020395	1500.000	1500.000	False
14RMS020410	1500.000	1500.000	False
14RMS020425	1500.000	1500.000	False
14RMS020440	1500.000	1500.000	False
14RMS020455	1500.000	1500.000	False
14RMS020470	1500.000	1500.000	False
14RMS020485	1500.000	1500.000	False
14RMS020500	1500.000	1500.000	False
14RMS020515	1500.000	1500.000	False
14RMS020530	1500.000	1500.000	False
14RMS020545	1500.000	1500.000	False
14RMS020560	1500.000	1500.000	False
14RMS020575	1500.000	1500.000	False
14RMS020590	1500.000	1500.000	False
14RMS020605	1500.000	1500.000	False
14RMS020620	1500.000	1500.000	False
14RMS020635	1500.000	1500.000	False
14RMS020650	1500.000	1500.000	False
14RMS020665	1500.000	1500.000	False
14RMS020680	1500.000	1500.000	False
14RMS020695	1500.000	1500.000	False
14RMS020710	1500.000	1500.000	False
14RMS020725	1500.000	1500.000	False
14RMS020740	1500.000	1500.000	False
14RMS020755	1500.000	1500.000	False
14RMS020770	1500.000	1500.000	False
14RMS020785	1500.000	1500.000	False
14RMS020800	1500.000	1500.000	False
14RMS020815	1500.000	1500.000	False
14RMS020830	1500.000	1500.000	False
14RMS020845	1500.000	1500.000	False
14RMS020860	1500.000	1500.000	False
14RMS020875	1500.000	1500.000	False
14RMS020890	1500.000	1500.000	False
14RMS020905	1500.000	1500.000	False
14RMS020920	1500.000	1500.000	False
14RMS020935	1500.000	1500.000	False
14RMS020950	1500.000	1500.000	False
14RMS020965	1500.000	1500.000	False
14RMS020980	1500.000	1500.000	False
14RMS020995	1500.000	1500.000	False
14RMS035185	1500.000	1500.000	False
14RMS035200	1500.000	1500.000	False
14RMS035215	1500.000	1500.000	False

DPH-17 Report on Tiles - continued

Tile	Width	Height	Overlap
14RMS035230	1500.000	1500.000	False
14RMS035245	1500.000	1500.000	False
14RMS035260	1500.000	1500.000	False
14RMS035275	1500.000	1500.000	False
14RMS035290	1500.000	1500.000	False
14RMS035305	1500.000	1500.000	False
14RMS035320	1500.000	1500.000	False
14RMS035335	1500.000	1500.000	False
14RMS035350	1500.000	1500.000	False
14RMS035365	1500.000	1500.000	False
14RMS035380	1500.000	1500.000	False
14RMS035395	1500.000	1500.000	False
14RMS035410	1500.000	1500.000	False
14RMS035425	1500.000	1500.000	False
14RMS035440	1500.000	1500.000	False
14RMS035455	1500.000	1500.000	False
14RMS035470	1500.000	1500.000	False
14RMS035485	1500.000	1500.000	False
14RMS035500	1500.000	1500.000	False
14RMS035515	1500.000	1500.000	False
14RMS035530	1500.000	1500.000	False
14RMS035545	1500.000	1500.000	False
14RMS035560	1500.000	1500.000	False
14RMS035575	1500.000	1500.000	False
14RMS035590	1500.000	1500.000	False
14RMS035605	1500.000	1500.000	False
14RMS035620	1500.000	1500.000	False
14RMS035635	1500.000	1500.000	False
14RMS035650	1500.000	1500.000	False
14RMS035665	1500.000	1500.000	False
14RMS035680	1500.000	1500.000	False
14RMS035695	1500.000	1500.000	False
14RMS035710	1500.000	1500.000	False
14RMS035725	1500.000	1500.000	False
14RMS035740	1500.000	1500.000	False
14RMS035755	1500.000	1500.000	False
14RMS035770	1500.000	1500.000	False
14RMS035785	1500.000	1500.000	False
14RMS035800	1500.000	1500.000	False
14RMS035815	1500.000	1500.000	False
14RMS035830	1500.000	1500.000	False
14RMS035845	1500.000	1500.000	False
14RMS035860	1500.000	1500.000	False
14RMS035875	1500.000	1500.000	False
14RMS035890	1500.000	1500.000	False
14RMS035905	1500.000	1500.000	False
14RMS035920	1500.000	1500.000	False
14RMS035935	1500.000	1500.000	False

DPH-17 Report on Tiles - continued

Tile	Width	Height	Overlap
14RMS035950	1500.000	1500.000	False
14RMS035965	1500.000	1500.000	False
14RMS035980	1500.000	1500.000	False
14RMS035995	1500.000	1500.000	False
14RMS050185	1500.000	1500.000	False
14RMS050200	1500.000	1500.000	False
14RMS050215	1500.000	1500.000	False
14RMS050230	1500.000	1500.000	False
14RMS050245	1500.000	1500.000	False
14RMS050260	1500.000	1500.000	False
14RMS050275	1500.000	1500.000	False
14RMS050290	1500.000	1500.000	False
14RMS050305	1500.000	1500.000	False
14RMS050320	1500.000	1500.000	False
14RMS050335	1500.000	1500.000	False
14RMS050350	1500.000	1500.000	False
14RMS050365	1500.000	1500.000	False
14RMS050380	1500.000	1500.000	False
14RMS050395	1500.000	1500.000	False
14RMS050410	1500.000	1500.000	False
14RMS050425	1500.000	1500.000	False
14RMS050440	1500.000	1500.000	False
14RMS050455	1500.000	1500.000	False
14RMS050470	1500.000	1500.000	False
14RMS050485	1500.000	1500.000	False
14RMS050500	1500.000	1500.000	False
14RMS050515	1500.000	1500.000	False
14RMS050530	1500.000	1500.000	False
14RMS050545	1500.000	1500.000	False
14RMS050560	1500.000	1500.000	False
14RMS050575	1500.000	1500.000	False
14RMS050590	1500.000	1500.000	False
14RMS050605	1500.000	1500.000	False
14RMS050620	1500.000	1500.000	False
14RMS050635	1500.000	1500.000	False
14RMS050650	1500.000	1500.000	False
14RMS050665	1500.000	1500.000	False
14RMS050680	1500.000	1500.000	False
14RMS050695	1500.000	1500.000	False
14RMS050710	1500.000	1500.000	False
14RMS050725	1500.000	1500.000	False
14RMS050740	1500.000	1500.000	False
14RMS050755	1500.000	1500.000	False
14RMS050770	1500.000	1500.000	False
14RMS050785	1500.000	1500.000	False
14RMS050800	1500.000	1500.000	False
14RMS050815	1500.000	1500.000	False
14RMS050830	1500.000	1500.000	False

DPH-17 Report on Tiles - continued

Tile	Width	Height	Overlap
14RMS050845	1500.000	1500.000	False
14RMS050860	1500.000	1500.000	False
14RMS050875	1500.000	1500.000	False
14RMS050890	1500.000	1500.000	False
14RMS050905	1500.000	1500.000	False
14RMS050920	1500.000	1500.000	False
14RMS050935	1500.000	1500.000	False
14RMS050950	1500.000	1500.000	False
14RMS050965	1500.000	1500.000	False
14RMS050980	1500.000	1500.000	False
14RMS050995	1500.000	1500.000	False
14RMS065185	1500.000	1500.000	False
14RMS065200	1500.000	1500.000	False
14RMS065215	1500.000	1500.000	False
14RMS065230	1500.000	1500.000	False
14RMS065245	1500.000	1500.000	False
14RMS065260	1500.000	1500.000	False
14RMS065275	1500.000	1500.000	False
14RMS065290	1500.000	1500.000	False
14RMS065305	1500.000	1500.000	False
14RMS065320	1500.000	1500.000	False
14RMS065335	1500.000	1500.000	False
14RMS065350	1500.000	1500.000	False
14RMS065365	1500.000	1500.000	False
14RMS065380	1500.000	1500.000	False
14RMS065395	1500.000	1500.000	False
14RMS065410	1500.000	1500.000	False
14RMS065425	1500.000	1500.000	False
14RMS065440	1500.000	1500.000	False
14RMS065455	1500.000	1500.000	False
14RMS065470	1500.000	1500.000	False
14RMS065485	1500.000	1500.000	False
14RMS065500	1500.000	1500.000	False
14RMS065515	1500.000	1500.000	False
14RMS065530	1500.000	1500.000	False
14RMS065545	1500.000	1500.000	False
14RMS065560	1500.000	1500.000	False
14RMS065575	1500.000	1500.000	False
14RMS065590	1500.000	1500.000	False
14RMS065605	1500.000	1500.000	False
14RMS065620	1500.000	1500.000	False
14RMS065635	1500.000	1500.000	False
14RMS065650	1500.000	1500.000	False
14RMS065665	1500.000	1500.000	False
14RMS065680	1500.000	1500.000	False
14RMS065695	1500.000	1500.000	False
14RMS065710	1500.000	1500.000	False
14RMS065725	1500.000	1500.000	False

DPH-17 Report on Tiles - continued

Tile	Width	Height	Overlap
14RMS065740	1500.000	1500.000	False
14RMS065755	1500.000	1500.000	False
14RMS065770	1500.000	1500.000	False
14RMS065785	1500.000	1500.000	False
14RMS065800	1500.000	1500.000	False
14RMS065815	1500.000	1500.000	False
14RMS065830	1500.000	1500.000	False
14RMS065845	1500.000	1500.000	False
14RMS065860	1500.000	1500.000	False
14RMS065875	1500.000	1500.000	False
14RMS065890	1500.000	1500.000	False
14RMS065905	1500.000	1500.000	False
14RMS065920	1500.000	1500.000	False
14RMS065935	1500.000	1500.000	False
14RMS065950	1500.000	1500.000	False
14RMS065965	1500.000	1500.000	False
14RMS065980	1500.000	1500.000	False
14RMS065995	1500.000	1500.000	False
14RMS080185	1500.000	1500.000	False
14RMS080200	1500.000	1500.000	False
14RMS080215	1500.000	1500.000	False
14RMS080230	1500.000	1500.000	False
14RMS080245	1500.000	1500.000	False
14RMS080260	1500.000	1500.000	False
14RMS080275	1500.000	1500.000	False
14RMS080290	1500.000	1500.000	False
14RMS080305	1500.000	1500.000	False
14RMS080320	1500.000	1500.000	False
14RMS080335	1500.000	1500.000	False
14RMS080350	1500.000	1500.000	False
14RMS080365	1500.000	1500.000	False
14RMS080380	1500.000	1500.000	False
14RMS080395	1500.000	1500.000	False
14RMS080410	1500.000	1500.000	False
14RMS080425	1500.000	1500.000	False
14RMS080440	1500.000	1500.000	False
14RMS080455	1500.000	1500.000	False
14RMS080470	1500.000	1500.000	False
14RMS080485	1500.000	1500.000	False
14RMS080500	1500.000	1500.000	False
14RMS080515	1500.000	1500.000	False
14RMS080530	1500.000	1500.000	False
14RMS080545	1500.000	1500.000	False
14RMS080560	1500.000	1500.000	False
14RMS080575	1500.000	1500.000	False
14RMS080590	1500.000	1500.000	False
14RMS080605	1500.000	1500.000	False
14RMS080620	1500.000	1500.000	False

DPH-17 Report on Tiles - continued

Tile	Width	Height	Overlap
14RMS080635	1500.000	1500.000	False
14RMS080650	1500.000	1500.000	False
14RMS080665	1500.000	1500.000	False
14RMS080680	1500.000	1500.000	False
14RMS080695	1500.000	1500.000	False
14RMS080710	1500.000	1500.000	False
14RMS080725	1500.000	1500.000	False
14RMS080740	1500.000	1500.000	False
14RMS080755	1500.000	1500.000	False
14RMS080770	1500.000	1500.000	False
14RMS080785	1500.000	1500.000	False
14RMS080800	1500.000	1500.000	False
14RMS080815	1500.000	1500.000	False
14RMS080830	1500.000	1500.000	False
14RMS080845	1500.000	1500.000	False
14RMS080860	1500.000	1500.000	False
14RMS080875	1500.000	1500.000	False
14RMS080890	1500.000	1500.000	False
14RMS080905	1500.000	1500.000	False
14RMS080920	1500.000	1500.000	False
14RMS080935	1500.000	1500.000	False
14RMS080950	1500.000	1500.000	False
14RMS080965	1500.000	1500.000	False
14RMS080980	1500.000	1500.000	False
14RMS080995	1500.000	1500.000	False
14RMS095185	1500.000	1500.000	False
14RMS095200	1500.000	1500.000	False
14RMS095215	1500.000	1500.000	False
14RMS095230	1500.000	1500.000	False
14RMS095245	1500.000	1500.000	False
14RMS095260	1500.000	1500.000	False
14RMS095275	1500.000	1500.000	False
14RMS095290	1500.000	1500.000	False
14RMS095305	1500.000	1500.000	False
14RMS095320	1500.000	1500.000	False
14RMS095335	1500.000	1500.000	False
14RMS095350	1500.000	1500.000	False
14RMS095365	1500.000	1500.000	False
14RMS095380	1500.000	1500.000	False
14RMS095395	1500.000	1500.000	False
14RMS095410	1500.000	1500.000	False
14RMS095425	1500.000	1500.000	False
14RMS095440	1500.000	1500.000	False
14RMS095455	1500.000	1500.000	False
14RMS095470	1500.000	1500.000	False
14RMS095485	1500.000	1500.000	False
14RMS095500	1500.000	1500.000	False
14RMS095515	1500.000	1500.000	False

DPH-17 Report on Tiles - continued

Tile	Width	Height	Overlap
14RMS095530	1500.000	1500.000	False
14RMS095545	1500.000	1500.000	False
14RMS095560	1500.000	1500.000	False
14RMS095575	1500.000	1500.000	False
14RMS095590	1500.000	1500.000	False
14RMS095605	1500.000	1500.000	False
14RMS095620	1500.000	1500.000	False
14RMS095635	1500.000	1500.000	False
14RMS095650	1500.000	1500.000	False
14RMS095665	1500.000	1500.000	False
14RMS095680	1500.000	1500.000	False
14RMS095695	1500.000	1500.000	False
14RMS095710	1500.000	1500.000	False
14RMS095725	1500.000	1500.000	False
14RMS095740	1500.000	1500.000	False
14RMS095755	1500.000	1500.000	False
14RMS095770	1500.000	1500.000	False
14RMS095785	1500.000	1500.000	False
14RMS095800	1500.000	1500.000	False
14RMS095815	1500.000	1500.000	False
14RMS095830	1500.000	1500.000	False
14RMS095845	1500.000	1500.000	False
14RMS095860	1500.000	1500.000	False
14RMS095875	1500.000	1500.000	False
14RMS095890	1500.000	1500.000	False
14RMS095905	1500.000	1500.000	False
14RMS095920	1500.000	1500.000	False
14RMS095935	1500.000	1500.000	False
14RMS095950	1500.000	1500.000	False
14RMS095965	1500.000	1500.000	False
14RMS095980	1500.000	1500.000	False
14RMS095995	1500.000	1500.000	False
14RMS110185	1500.000	1500.000	False
14RMS110200	1500.000	1500.000	False
14RMS110215	1500.000	1500.000	False
14RMS110230	1500.000	1500.000	False
14RMS110245	1500.000	1500.000	False
14RMS110260	1500.000	1500.000	False
14RMS110275	1500.000	1500.000	False
14RMS110290	1500.000	1500.000	False
14RMS110305	1500.000	1500.000	False
14RMS110320	1500.000	1500.000	False
14RMS110335	1500.000	1500.000	False
14RMS110350	1500.000	1500.000	False
14RMS110365	1500.000	1500.000	False
14RMS110380	1500.000	1500.000	False
14RMS110395	1500.000	1500.000	False
14RMS110410	1500.000	1500.000	False

DPH-17 Report on Tiles - continued

Tile	Width	Height	Overlap
14RMS110425	1500.000	1500.000	False
14RMS110440	1500.000	1500.000	False
14RMS110455	1500.000	1500.000	False
14RMS110470	1500.000	1500.000	False
14RMS110485	1500.000	1500.000	False
14RMS110500	1500.000	1500.000	False
14RMS110515	1500.000	1500.000	False
14RMS110530	1500.000	1500.000	False
14RMS110545	1500.000	1500.000	False
14RMS110560	1500.000	1500.000	False
14RMS110575	1500.000	1500.000	False
14RMS110590	1500.000	1500.000	False
14RMS110605	1500.000	1500.000	False
14RMS110620	1500.000	1500.000	False
14RMS110635	1500.000	1500.000	False
14RMS110650	1500.000	1500.000	False
14RMS110665	1500.000	1500.000	False
14RMS110680	1500.000	1500.000	False
14RMS110695	1500.000	1500.000	False
14RMS110710	1500.000	1500.000	False
14RMS110725	1500.000	1500.000	False
14RMS110740	1500.000	1500.000	False
14RMS110755	1500.000	1500.000	False
14RMS110770	1500.000	1500.000	False
14RMS110785	1500.000	1500.000	False
14RMS110800	1500.000	1500.000	False
14RMS110815	1500.000	1500.000	False
14RMS110830	1500.000	1500.000	False
14RMS110845	1500.000	1500.000	False
14RMS110860	1500.000	1500.000	False
14RMS110875	1500.000	1500.000	False
14RMS110890	1500.000	1500.000	False
14RMS110905	1500.000	1500.000	False
14RMS110920	1500.000	1500.000	False
14RMS110935	1500.000	1500.000	False
14RMS110950	1500.000	1500.000	False
14RMS110965	1500.000	1500.000	False
14RMS110980	1500.000	1500.000	False
14RMS110995	1500.000	1500.000	False
14RMS125185	1500.000	1500.000	False
14RMS125200	1500.000	1500.000	False
14RMS125215	1500.000	1500.000	False
14RMS125230	1500.000	1500.000	False
14RMS125245	1500.000	1500.000	False
14RMS125260	1500.000	1500.000	False
14RMS125275	1500.000	1500.000	False
14RMS125290	1500.000	1500.000	False
14RMS125305	1500.000	1500.000	False

DPH-17 Report on Tiles - continued

Tile	Width	Height	Overlap
14RMS125320	1500.000	1500.000	False
14RMS125335	1500.000	1500.000	False
14RMS125350	1500.000	1500.000	False
14RMS125365	1500.000	1500.000	False
14RMS125380	1500.000	1500.000	False
14RMS125395	1500.000	1500.000	False
14RMS125410	1500.000	1500.000	False
14RMS125425	1500.000	1500.000	False
14RMS125440	1500.000	1500.000	False
14RMS125455	1500.000	1500.000	False
14RMS125470	1500.000	1500.000	False
14RMS125485	1500.000	1500.000	False
14RMS125500	1500.000	1500.000	False
14RMS125515	1500.000	1500.000	False
14RMS125530	1500.000	1500.000	False
14RMS125545	1500.000	1500.000	False
14RMS125560	1500.000	1500.000	False
14RMS125575	1500.000	1500.000	False
14RMS125590	1500.000	1500.000	False
14RMS125605	1500.000	1500.000	False
14RMS125620	1500.000	1500.000	False
14RMS125635	1500.000	1500.000	False
14RMS125650	1500.000	1500.000	False
14RMS125665	1500.000	1500.000	False
14RMS125680	1500.000	1500.000	False
14RMS125695	1500.000	1500.000	False
14RMS125710	1500.000	1500.000	False
14RMS125725	1500.000	1500.000	False
14RMS125740	1500.000	1500.000	False
14RMS125755	1500.000	1500.000	False
14RMS125770	1500.000	1500.000	False
14RMS125785	1500.000	1500.000	False
14RMS125800	1500.000	1500.000	False
14RMS125815	1500.000	1500.000	False
14RMS125830	1500.000	1500.000	False
14RMS125845	1500.000	1500.000	False
14RMS125860	1500.000	1500.000	False
14RMS125875	1500.000	1500.000	False
14RMS125890	1500.000	1500.000	False
14RMS125905	1500.000	1500.000	False
14RMS125920	1500.000	1500.000	False
14RMS125935	1500.000	1500.000	False
14RMS125950	1500.000	1500.000	False
14RMS125965	1500.000	1500.000	False
14RMS125980	1500.000	1500.000	False
14RMS125995	1500.000	1500.000	False
14RMS140185	1500.000	1500.000	False
14RMS140200	1500.000	1500.000	False

DPH-17 Report on Tiles - continued

Tile	Width	Height	Overlap
14RMS140215	1500.000	1500.000	False
14RMS140230	1500.000	1500.000	False
14RMS140245	1500.000	1500.000	False
14RMS140260	1500.000	1500.000	False
14RMS140275	1500.000	1500.000	False
14RMS140290	1500.000	1500.000	False
14RMS140305	1500.000	1500.000	False
14RMS140320	1500.000	1500.000	False
14RMS140335	1500.000	1500.000	False
14RMS140350	1500.000	1500.000	False
14RMS140365	1500.000	1500.000	False
14RMS140380	1500.000	1500.000	False
14RMS140395	1500.000	1500.000	False
14RMS140410	1500.000	1500.000	False
14RMS140425	1500.000	1500.000	False
14RMS140440	1500.000	1500.000	False
14RMS140455	1500.000	1500.000	False
14RMS140470	1500.000	1500.000	False
14RMS140485	1500.000	1500.000	False
14RMS140500	1500.000	1500.000	False
14RMS140515	1500.000	1500.000	False
14RMS140530	1500.000	1500.000	False
14RMS140545	1500.000	1500.000	False
14RMS140560	1500.000	1500.000	False
14RMS140575	1500.000	1500.000	False
14RMS140590	1500.000	1500.000	False
14RMS140605	1500.000	1500.000	False
14RMS140620	1500.000	1500.000	False
14RMS140635	1500.000	1500.000	False
14RMS140650	1500.000	1500.000	False
14RMS140665	1500.000	1500.000	False
14RMS140680	1500.000	1500.000	False
14RMS140695	1500.000	1500.000	False
14RMS140710	1500.000	1500.000	False
14RMS140725	1500.000	1500.000	False
14RMS140740	1500.000	1500.000	False
14RMS140755	1500.000	1500.000	False
14RMS140770	1500.000	1500.000	False
14RMS140785	1500.000	1500.000	False
14RMS140800	1500.000	1500.000	False
14RMS140815	1500.000	1500.000	False
14RMS140830	1500.000	1500.000	False
14RMS140845	1500.000	1500.000	False
14RMS140860	1500.000	1500.000	False
14RMS140875	1500.000	1500.000	False
14RMS140890	1500.000	1500.000	False
14RMS140905	1500.000	1500.000	False
14RMS140920	1500.000	1500.000	False

DPH-17 Report on Tiles - continued

Tile	Width	Height	Overlap
14RMS140935	1500.000	1500.000	False
14RMS140950	1500.000	1500.000	False
14RMS140965	1500.000	1500.000	False
14RMS140980	1500.000	1500.000	False
14RMS140995	1500.000	1500.000	False
14RMS155185	1500.000	1500.000	False
14RMS155200	1500.000	1500.000	False
14RMS155215	1500.000	1500.000	False
14RMS155230	1500.000	1500.000	False
14RMS155245	1500.000	1500.000	False
14RMS155260	1500.000	1500.000	False
14RMS155275	1500.000	1500.000	False
14RMS155290	1500.000	1500.000	False
14RMS155305	1500.000	1500.000	False
14RMS155320	1500.000	1500.000	False
14RMS155335	1500.000	1500.000	False
14RMS155350	1500.000	1500.000	False
14RMS155365	1500.000	1500.000	False
14RMS155380	1500.000	1500.000	False
14RMS155395	1500.000	1500.000	False
14RMS155410	1500.000	1500.000	False
14RMS155425	1500.000	1500.000	False
14RMS155440	1500.000	1500.000	False
14RMS155455	1500.000	1500.000	False
14RMS155470	1500.000	1500.000	False
14RMS155485	1500.000	1500.000	False
14RMS155500	1500.000	1500.000	False
14RMS155515	1500.000	1500.000	False
14RMS155530	1500.000	1500.000	False
14RMS155545	1500.000	1500.000	False
14RMS155560	1500.000	1500.000	False
14RMS155575	1500.000	1500.000	False
14RMS155590	1500.000	1500.000	False
14RMS155605	1500.000	1500.000	False
14RMS155620	1500.000	1500.000	False
14RMS155635	1500.000	1500.000	False
14RMS155650	1500.000	1500.000	False
14RMS155665	1500.000	1500.000	False
14RMS155680	1500.000	1500.000	False
14RMS155695	1500.000	1500.000	False
14RMS155710	1500.000	1500.000	False
14RMS155725	1500.000	1500.000	False
14RMS155740	1500.000	1500.000	False
14RMS155755	1500.000	1500.000	False
14RMS155770	1500.000	1500.000	False
14RMS155785	1500.000	1500.000	False
14RMS155800	1500.000	1500.000	False
14RMS155815	1500.000	1500.000	False

DPH-17 Report on Tiles - continued

Tile	Width	Height	Overlap
14RMS155830	1500.000	1500.000	False
14RMS155845	1500.000	1500.000	False
14RMS155860	1500.000	1500.000	False
14RMS155875	1500.000	1500.000	False
14RMS155890	1500.000	1500.000	False
14RMS155905	1500.000	1500.000	False
14RMS155920	1500.000	1500.000	False
14RMS155935	1500.000	1500.000	False
14RMS155950	1500.000	1500.000	False
14RMS155965	1500.000	1500.000	False
14RMS155980	1500.000	1500.000	False
14RMS155995	1500.000	1500.000	False
14RMS170185	1500.000	1500.000	False
14RMS170200	1500.000	1500.000	False
14RMS170215	1500.000	1500.000	False
14RMS170230	1500.000	1500.000	False
14RMS170245	1500.000	1500.000	False
14RMS170260	1500.000	1500.000	False
14RMS170275	1500.000	1500.000	False
14RMS170290	1500.000	1500.000	False
14RMS170305	1500.000	1500.000	False
14RMS170320	1500.000	1500.000	False
14RMS170335	1500.000	1500.000	False
14RMS170350	1500.000	1500.000	False
14RMS170365	1500.000	1500.000	False
14RMS170380	1500.000	1500.000	False
14RMS170395	1500.000	1500.000	False
14RMS170410	1500.000	1500.000	False
14RMS170425	1500.000	1500.000	False
14RMS170440	1500.000	1500.000	False
14RMS170455	1500.000	1500.000	False
14RMS170470	1500.000	1500.000	False
14RMS170485	1500.000	1500.000	False
14RMS170500	1500.000	1500.000	False
14RMS170515	1500.000	1500.000	False
14RMS170530	1500.000	1500.000	False
14RMS170545	1500.000	1500.000	False
14RMS170560	1500.000	1500.000	False
14RMS170575	1500.000	1500.000	False
14RMS170590	1500.000	1500.000	False
14RMS170605	1500.000	1500.000	False
14RMS170620	1500.000	1500.000	False
14RMS170635	1500.000	1500.000	False
14RMS170650	1500.000	1500.000	False
14RMS170665	1500.000	1500.000	False
14RMS170680	1500.000	1500.000	False
14RMS170695	1500.000	1500.000	False
14RMS170710	1500.000	1500.000	False

DPH-17 Report on Tiles - continued

Tile	Width	Height	Overlap
14RMS170725	1500.000	1500.000	False
14RMS170740	1500.000	1500.000	False
14RMS170755	1500.000	1500.000	False
14RMS170770	1500.000	1500.000	False
14RMS170785	1500.000	1500.000	False
14RMS170800	1500.000	1500.000	False
14RMS170815	1500.000	1500.000	False
14RMS170830	1500.000	1500.000	False
14RMS170845	1500.000	1500.000	False
14RMS170860	1500.000	1500.000	False
14RMS170875	1500.000	1500.000	False
14RMS170890	1500.000	1500.000	False
14RMS170905	1500.000	1500.000	False
14RMS170920	1500.000	1500.000	False
14RMS170935	1500.000	1500.000	False
14RMS170950	1500.000	1500.000	False
14RMS170965	1500.000	1500.000	False
14RMS170980	1500.000	1500.000	False
14RMS170995	1500.000	1500.000	False
14RMS185185	1500.000	1500.000	False
14RMS185200	1500.000	1500.000	False
14RMS185215	1500.000	1500.000	False
14RMS185230	1500.000	1500.000	False
14RMS185245	1500.000	1500.000	False
14RMS185260	1500.000	1500.000	False
14RMS185275	1500.000	1500.000	False
14RMS185290	1500.000	1500.000	False
14RMS185305	1500.000	1500.000	False
14RMS185320	1500.000	1500.000	False
14RMS185335	1500.000	1500.000	False
14RMS185350	1500.000	1500.000	False
14RMS185365	1500.000	1500.000	False
14RMS185380	1500.000	1500.000	False
14RMS185395	1500.000	1500.000	False
14RMS185410	1500.000	1500.000	False
14RMS185425	1500.000	1500.000	False
14RMS185440	1500.000	1500.000	False
14RMS185455	1500.000	1500.000	False
14RMS185470	1500.000	1500.000	False
14RMS185485	1500.000	1500.000	False
14RMS185500	1500.000	1500.000	False
14RMS185515	1500.000	1500.000	False
14RMS185530	1500.000	1500.000	False
14RMS185545	1500.000	1500.000	False
14RMS185560	1500.000	1500.000	False
14RMS185575	1500.000	1500.000	False
14RMS185590	1500.000	1500.000	False
14RMS185605	1500.000	1500.000	False

DPH-17 Report on Tiles - continued

Tile	Width	Height	Overlap
14RMS185620	1500.000	1500.000	False
14RMS185635	1500.000	1500.000	False
14RMS185650	1500.000	1500.000	False
14RMS185665	1500.000	1500.000	False
14RMS185680	1500.000	1500.000	False
14RMS185695	1500.000	1500.000	False
14RMS185710	1500.000	1500.000	False
14RMS185725	1500.000	1500.000	False
14RMS185740	1500.000	1500.000	False
14RMS185755	1500.000	1500.000	False
14RMS185770	1500.000	1500.000	False
14RMS185785	1500.000	1500.000	False
14RMS185800	1500.000	1500.000	False
14RMS185815	1500.000	1500.000	False
14RMS185830	1500.000	1500.000	False
14RMS185845	1500.000	1500.000	False
14RMS185860	1500.000	1500.000	False
14RMS185875	1500.000	1500.000	False
14RMS185890	1500.000	1500.000	False
14RMS185905	1500.000	1500.000	False
14RMS185920	1500.000	1500.000	False
14RMS185935	1500.000	1500.000	False
14RMS185950	1500.000	1500.000	False
14RMS185965	1500.000	1500.000	False
14RMS185980	1500.000	1500.000	False
14RMS185995	1500.000	1500.000	False
14RMS200185	1500.000	1500.000	False
14RMS200200	1500.000	1500.000	False
14RMS200215	1500.000	1500.000	False
14RMS200230	1500.000	1500.000	False
14RMS200245	1500.000	1500.000	False
14RMS200260	1500.000	1500.000	False
14RMS200275	1500.000	1500.000	False
14RMS200290	1500.000	1500.000	False
14RMS200305	1500.000	1500.000	False
14RMS200320	1500.000	1500.000	False
14RMS200335	1500.000	1500.000	False
14RMS200350	1500.000	1500.000	False
14RMS200365	1500.000	1500.000	False
14RMS200380	1500.000	1500.000	False
14RMS200395	1500.000	1500.000	False
14RMS200410	1500.000	1500.000	False
14RMS200425	1500.000	1500.000	False
14RMS200440	1500.000	1500.000	False
14RMS200455	1500.000	1500.000	False
14RMS200470	1500.000	1500.000	False
14RMS200485	1500.000	1500.000	False
14RMS200500	1500.000	1500.000	False

DPH-17 Report on Tiles - continued

Tile	Width	Height	Overlap
14RMS200515	1500.000	1500.000	False
14RMS200530	1500.000	1500.000	False
14RMS200545	1500.000	1500.000	False
14RMS200560	1500.000	1500.000	False
14RMS200575	1500.000	1500.000	False
14RMS200590	1500.000	1500.000	False
14RMS200605	1500.000	1500.000	False
14RMS200620	1500.000	1500.000	False
14RMS200635	1500.000	1500.000	False
14RMS200650	1500.000	1500.000	False
14RMS200665	1500.000	1500.000	False
14RMS200680	1500.000	1500.000	False
14RMS200695	1500.000	1500.000	False
14RMS200710	1500.000	1500.000	False
14RMS200725	1500.000	1500.000	False
14RMS200740	1500.000	1500.000	False
14RMS200755	1500.000	1500.000	False
14RMS200770	1500.000	1500.000	False
14RMS200785	1500.000	1500.000	False
14RMS200800	1500.000	1500.000	False
14RMS200815	1500.000	1500.000	False
14RMS200830	1500.000	1500.000	False
14RMS200845	1500.000	1500.000	False
14RMS200860	1500.000	1500.000	False
14RMS200875	1500.000	1500.000	False
14RMS200890	1500.000	1500.000	False
14RMS200905	1500.000	1500.000	False
14RMS200920	1500.000	1500.000	False
14RMS200935	1500.000	1500.000	False
14RMS200950	1500.000	1500.000	False
14RMS200965	1500.000	1500.000	False
14RMS200980	1500.000	1500.000	False
14RMS200995	1500.000	1500.000	False
14RMS215185	1500.000	1500.000	False
14RMS215200	1500.000	1500.000	False
14RMS215215	1500.000	1500.000	False
14RMS215230	1500.000	1500.000	False
14RMS215245	1500.000	1500.000	False
14RMS215260	1500.000	1500.000	False
14RMS215275	1500.000	1500.000	False
14RMS215290	1500.000	1500.000	False
14RMS215305	1500.000	1500.000	False
14RMS215320	1500.000	1500.000	False
14RMS215335	1500.000	1500.000	False
14RMS215350	1500.000	1500.000	False
14RMS215365	1500.000	1500.000	False
14RMS215380	1500.000	1500.000	False
14RMS215395	1500.000	1500.000	False

DPH-17 Report on Tiles - continued

Tile	Width	Height	Overlap
14RMS215410	1500.000	1500.000	False
14RMS215425	1500.000	1500.000	False
14RMS215440	1500.000	1500.000	False
14RMS215455	1500.000	1500.000	False
14RMS215470	1500.000	1500.000	False
14RMS215485	1500.000	1500.000	False
14RMS215500	1500.000	1500.000	False
14RMS215515	1500.000	1500.000	False
14RMS215530	1500.000	1500.000	False
14RMS215545	1500.000	1500.000	False
14RMS215560	1500.000	1500.000	False
14RMS215575	1500.000	1500.000	False
14RMS215590	1500.000	1500.000	False
14RMS215605	1500.000	1500.000	False
14RMS215620	1500.000	1500.000	False
14RMS215635	1500.000	1500.000	False
14RMS215650	1500.000	1500.000	False
14RMS215665	1500.000	1500.000	False
14RMS215680	1500.000	1500.000	False
14RMS215695	1500.000	1500.000	False
14RMS215710	1500.000	1500.000	False
14RMS215725	1500.000	1500.000	False
14RMS215740	1500.000	1500.000	False
14RMS215755	1500.000	1500.000	False
14RMS215770	1500.000	1500.000	False
14RMS215785	1500.000	1500.000	False
14RMS215800	1500.000	1500.000	False
14RMS215815	1500.000	1500.000	False
14RMS215830	1500.000	1500.000	False
14RMS215845	1500.000	1500.000	False
14RMS215860	1500.000	1500.000	False
14RMS215875	1500.000	1500.000	False
14RMS215890	1500.000	1500.000	False
14RMS215905	1500.000	1500.000	False
14RMS215920	1500.000	1500.000	False
14RMS215935	1500.000	1500.000	False
14RMS215950	1500.000	1500.000	False
14RMS215965	1500.000	1500.000	False
14RMS215980	1500.000	1500.000	False
14RMS215995	1500.000	1500.000	False
14RMS230185	1500.000	1500.000	False
14RMS230200	1500.000	1500.000	False
14RMS230215	1500.000	1500.000	False
14RMS230230	1500.000	1500.000	False
14RMS230245	1500.000	1500.000	False
14RMS230260	1500.000	1500.000	False
14RMS230275	1500.000	1500.000	False
14RMS230290	1500.000	1500.000	False

DPH-17 Report on Tiles - continued

Tile	Width	Height	Overlap
14RMS230305	1500.000	1500.000	False
14RMS230320	1500.000	1500.000	False
14RMS230335	1500.000	1500.000	False
14RMS230350	1500.000	1500.000	False
14RMS230365	1500.000	1500.000	False
14RMS230380	1500.000	1500.000	False
14RMS230395	1500.000	1500.000	False
14RMS230410	1500.000	1500.000	False
14RMS230425	1500.000	1500.000	False
14RMS230440	1500.000	1500.000	False
14RMS230455	1500.000	1500.000	False
14RMS230470	1500.000	1500.000	False
14RMS230485	1500.000	1500.000	False
14RMS230500	1500.000	1500.000	False
14RMS230515	1500.000	1500.000	False
14RMS230530	1500.000	1500.000	False
14RMS230545	1500.000	1500.000	False
14RMS230560	1500.000	1500.000	False
14RMS230575	1500.000	1500.000	False
14RMS230590	1500.000	1500.000	False
14RMS230605	1500.000	1500.000	False
14RMS230620	1500.000	1500.000	False
14RMS230635	1500.000	1500.000	False
14RMS230650	1500.000	1500.000	False
14RMS230665	1500.000	1500.000	False
14RMS230680	1500.000	1500.000	False
14RMS230695	1500.000	1500.000	False
14RMS230710	1500.000	1500.000	False
14RMS230725	1500.000	1500.000	False
14RMS230740	1500.000	1500.000	False
14RMS230755	1500.000	1500.000	False
14RMS230770	1500.000	1500.000	False
14RMS230785	1500.000	1500.000	False
14RMS230800	1500.000	1500.000	False
14RMS230815	1500.000	1500.000	False
14RMS230830	1500.000	1500.000	False
14RMS230845	1500.000	1500.000	False
14RMS230860	1500.000	1500.000	False
14RMS230875	1500.000	1500.000	False
14RMS230890	1500.000	1500.000	False
14RMS230905	1500.000	1500.000	False
14RMS230920	1500.000	1500.000	False
14RMS230935	1500.000	1500.000	False
14RMS230950	1500.000	1500.000	False
14RMS230965	1500.000	1500.000	False
14RMS230980	1500.000	1500.000	False
14RMS230995	1500.000	1500.000	False
14RMS245185	1500.000	1500.000	False

DPH-17 Report on Tiles - continued

Tile	Width	Height	Overlap
14RMS245200	1500.000	1500.000	False
14RMS245215	1500.000	1500.000	False
14RMS245230	1500.000	1500.000	False
14RMS245245	1500.000	1500.000	False
14RMS245260	1500.000	1500.000	False
14RMS245275	1500.000	1500.000	False
14RMS245290	1500.000	1500.000	False
14RMS245305	1500.000	1500.000	False
14RMS245320	1500.000	1500.000	False
14RMS245335	1500.000	1500.000	False
14RMS245350	1500.000	1500.000	False
14RMS245365	1500.000	1500.000	False
14RMS245380	1500.000	1500.000	False
14RMS245395	1500.000	1500.000	False
14RMS245410	1500.000	1500.000	False
14RMS245425	1500.000	1500.000	False
14RMS245440	1500.000	1500.000	False
14RMS245455	1500.000	1500.000	False
14RMS245470	1500.000	1500.000	False
14RMS245485	1500.000	1500.000	False
14RMS245500	1500.000	1500.000	False
14RMS245515	1500.000	1500.000	False
14RMS245530	1500.000	1500.000	False
14RMS245545	1500.000	1500.000	False
14RMS245560	1500.000	1500.000	False
14RMS245575	1500.000	1500.000	False
14RMS245590	1500.000	1500.000	False
14RMS245605	1500.000	1500.000	False
14RMS245620	1500.000	1500.000	False
14RMS245635	1500.000	1500.000	False
14RMS245650	1500.000	1500.000	False
14RMS245665	1500.000	1500.000	False
14RMS245680	1500.000	1500.000	False
14RMS245695	1500.000	1500.000	False
14RMS245710	1500.000	1500.000	False
14RMS245725	1500.000	1500.000	False
14RMS245740	1500.000	1500.000	False
14RMS245755	1500.000	1500.000	False
14RMS245770	1500.000	1500.000	False
14RMS245785	1500.000	1500.000	False
14RMS245800	1500.000	1500.000	False
14RMS245815	1500.000	1500.000	False
14RMS245830	1500.000	1500.000	False
14RMS245845	1500.000	1500.000	False
14RMS245860	1500.000	1500.000	False
14RMS245875	1500.000	1500.000	False
14RMS245890	1500.000	1500.000	False
14RMS245905	1500.000	1500.000	False

DPH-17 Report on Tiles - continued

Tile	Width	Height	Overlap
14RMS245920	1500.000	1500.000	False
14RMS245935	1500.000	1500.000	False
14RMS245950	1500.000	1500.000	False
14RMS245965	1500.000	1500.000	False
14RMS245980	1500.000	1500.000	False
14RMS245995	1500.000	1500.000	False
14RMS260185	1500.000	1500.000	False
14RMS260200	1500.000	1500.000	False
14RMS260215	1500.000	1500.000	False
14RMS260230	1500.000	1500.000	False
14RMS260245	1500.000	1500.000	False
14RMS260260	1500.000	1500.000	False
14RMS260275	1500.000	1500.000	False
14RMS260290	1500.000	1500.000	False
14RMS260305	1500.000	1500.000	False
14RMS260320	1500.000	1500.000	False
14RMS260335	1500.000	1500.000	False
14RMS260350	1500.000	1500.000	False
14RMS260365	1500.000	1500.000	False
14RMS260380	1500.000	1500.000	False
14RMS260395	1500.000	1500.000	False
14RMS260410	1500.000	1500.000	False
14RMS260425	1500.000	1500.000	False
14RMS260440	1500.000	1500.000	False
14RMS260455	1500.000	1500.000	False
14RMS260470	1500.000	1500.000	False
14RMS260485	1500.000	1500.000	False
14RMS260500	1500.000	1500.000	False
14RMS260515	1500.000	1500.000	False
14RMS260530	1500.000	1500.000	False
14RMS260545	1500.000	1500.000	False
14RMS260560	1500.000	1500.000	False
14RMS260575	1500.000	1500.000	False
14RMS260590	1500.000	1500.000	False
14RMS260605	1500.000	1500.000	False
14RMS260620	1500.000	1500.000	False
14RMS260635	1500.000	1500.000	False
14RMS260650	1500.000	1500.000	False
14RMS260665	1500.000	1500.000	False
14RMS260680	1500.000	1500.000	False
14RMS260695	1500.000	1500.000	False
14RMS260710	1500.000	1500.000	False
14RMS260725	1500.000	1500.000	False
14RMS260740	1500.000	1500.000	False
14RMS260755	1500.000	1500.000	False
14RMS260770	1500.000	1500.000	False
14RMS260785	1500.000	1500.000	False
14RMS260800	1500.000	1500.000	False

DPH-17 Report on Tiles - continued

Tile	Width	Height	Overlap
14RMS260815	1500.000	1500.000	False
14RMS260830	1500.000	1500.000	False
14RMS260845	1500.000	1500.000	False
14RMS260860	1500.000	1500.000	False
14RMS260875	1500.000	1500.000	False
14RMS260890	1500.000	1500.000	False
14RMS260905	1500.000	1500.000	False
14RMS260920	1500.000	1500.000	False
14RMS260935	1500.000	1500.000	False
14RMS260950	1500.000	1500.000	False
14RMS260965	1500.000	1500.000	False
14RMS260980	1500.000	1500.000	False
14RMS260995	1500.000	1500.000	False
14RMS275185	1500.000	1500.000	False
14RMS275200	1500.000	1500.000	False
14RMS275215	1500.000	1500.000	False
14RMS275230	1500.000	1500.000	False
14RMS275245	1500.000	1500.000	False
14RMS275260	1500.000	1500.000	False
14RMS275275	1500.000	1500.000	False
14RMS275290	1500.000	1500.000	False
14RMS275305	1500.000	1500.000	False
14RMS275320	1500.000	1500.000	False
14RMS275335	1500.000	1500.000	False
14RMS275350	1500.000	1500.000	False
14RMS275365	1500.000	1500.000	False
14RMS275380	1500.000	1500.000	False
14RMS275395	1500.000	1500.000	False
14RMS275410	1500.000	1500.000	False
14RMS275425	1500.000	1500.000	False
14RMS275440	1500.000	1500.000	False
14RMS275455	1500.000	1500.000	False
14RMS275470	1500.000	1500.000	False
14RMS275485	1500.000	1500.000	False
14RMS275500	1500.000	1500.000	False
14RMS275515	1500.000	1500.000	False
14RMS275530	1500.000	1500.000	False
14RMS275545	1500.000	1500.000	False
14RMS275560	1500.000	1500.000	False
14RMS275575	1500.000	1500.000	False
14RMS275590	1500.000	1500.000	False
14RMS275605	1500.000	1500.000	False
14RMS275620	1500.000	1500.000	False
14RMS275635	1500.000	1500.000	False
14RMS275650	1500.000	1500.000	False
14RMS275665	1500.000	1500.000	False
14RMS275680	1500.000	1500.000	False
14RMS275695	1500.000	1500.000	False

DPH-17 Report on Tiles - continued

Tile	Width	Height	Overlap
14RMS275710	1500.000	1500.000	False
14RMS275725	1500.000	1500.000	False
14RMS275740	1500.000	1500.000	False
14RMS275755	1500.000	1500.000	False
14RMS275770	1500.000	1500.000	False
14RMS275785	1500.000	1500.000	False
14RMS275800	1500.000	1500.000	False
14RMS275815	1500.000	1500.000	False
14RMS275830	1500.000	1500.000	False
14RMS275845	1500.000	1500.000	False
14RMS275860	1500.000	1500.000	False
14RMS275875	1500.000	1500.000	False
14RMS275890	1500.000	1500.000	False
14RMS275905	1500.000	1500.000	False
14RMS275920	1500.000	1500.000	False
14RMS275935	1500.000	1500.000	False
14RMS275950	1500.000	1500.000	False
14RMS275965	1500.000	1500.000	False
14RMS275980	1500.000	1500.000	False
14RMS275995	1500.000	1500.000	False
14RMS290185	1500.000	1500.000	False
14RMS290200	1500.000	1500.000	False
14RMS290215	1500.000	1500.000	False
14RMS290230	1500.000	1500.000	False
14RMS290245	1500.000	1500.000	False
14RMS290260	1500.000	1500.000	False
14RMS290275	1500.000	1500.000	False
14RMS290290	1500.000	1500.000	False
14RMS290305	1500.000	1500.000	False
14RMS290320	1500.000	1500.000	False
14RMS290335	1500.000	1500.000	False
14RMS290350	1500.000	1500.000	False
14RMS290365	1500.000	1500.000	False
14RMS290380	1500.000	1500.000	False
14RMS290395	1500.000	1500.000	False
14RMS290410	1500.000	1500.000	False
14RMS290425	1500.000	1500.000	False
14RMS290440	1500.000	1500.000	False
14RMS290455	1500.000	1500.000	False
14RMS290470	1500.000	1500.000	False
14RMS290485	1500.000	1500.000	False
14RMS290500	1500.000	1500.000	False
14RMS290515	1500.000	1500.000	False
14RMS290530	1500.000	1500.000	False
14RMS290545	1500.000	1500.000	False
14RMS290560	1500.000	1500.000	False
14RMS290575	1500.000	1500.000	False
14RMS290590	1500.000	1500.000	False

DPH-17 Report on Tiles - continued

Tile	Width	Height	Overlap
14RMS290605	1500.000	1500.000	False
14RMS290620	1500.000	1500.000	False
14RMS290635	1500.000	1500.000	False
14RMS290650	1500.000	1500.000	False
14RMS290665	1500.000	1500.000	False
14RMS290680	1500.000	1500.000	False
14RMS290695	1500.000	1500.000	False
14RMS290710	1500.000	1500.000	False
14RMS290725	1500.000	1500.000	False
14RMS290740	1500.000	1500.000	False
14RMS290755	1500.000	1500.000	False
14RMS290770	1500.000	1500.000	False
14RMS290785	1500.000	1500.000	False
14RMS290800	1500.000	1500.000	False
14RMS290815	1500.000	1500.000	False
14RMS290830	1500.000	1500.000	False
14RMS290845	1500.000	1500.000	False
14RMS290860	1500.000	1500.000	False
14RMS290875	1500.000	1500.000	False
14RMS290890	1500.000	1500.000	False
14RMS290905	1500.000	1500.000	False
14RMS290920	1500.000	1500.000	False
14RMS290935	1500.000	1500.000	False
14RMS290950	1500.000	1500.000	False
14RMS290965	1500.000	1500.000	False
14RMS290980	1500.000	1500.000	False
14RMS290995	1500.000	1500.000	False
14RMS305185	1500.000	1500.000	False
14RMS305200	1500.000	1500.000	False
14RMS305215	1500.000	1500.000	False
14RMS305230	1500.000	1500.000	False
14RMS305245	1500.000	1500.000	False
14RMS305260	1500.000	1500.000	False
14RMS305275	1500.000	1500.000	False
14RMS305290	1500.000	1500.000	False
14RMS305305	1500.000	1500.000	False
14RMS305320	1500.000	1500.000	False
14RMS305335	1500.000	1500.000	False
14RMS305350	1500.000	1500.000	False
14RMS305365	1500.000	1500.000	False
14RMS305380	1500.000	1500.000	False
14RMS305395	1500.000	1500.000	False
14RMS305410	1500.000	1500.000	False
14RMS305425	1500.000	1500.000	False
14RMS305440	1500.000	1500.000	False
14RMS305455	1500.000	1500.000	False
14RMS305470	1500.000	1500.000	False
14RMS305485	1500.000	1500.000	False

DPH-17 Report on Tiles - continued

Tile	Width	Height	Overlap
14RMS305500	1500.000	1500.000	False
14RMS305515	1500.000	1500.000	False
14RMS305530	1500.000	1500.000	False
14RMS305545	1500.000	1500.000	False
14RMS305560	1500.000	1500.000	False
14RMS305575	1500.000	1500.000	False
14RMS305590	1500.000	1500.000	False
14RMS305605	1500.000	1500.000	False
14RMS305620	1500.000	1500.000	False
14RMS305635	1500.000	1500.000	False
14RMS305650	1500.000	1500.000	False
14RMS305665	1500.000	1500.000	False
14RMS305680	1500.000	1500.000	False
14RMS305695	1500.000	1500.000	False
14RMS305710	1500.000	1500.000	False
14RMS305725	1500.000	1500.000	False
14RMS305740	1500.000	1500.000	False
14RMS305755	1500.000	1500.000	False
14RMS305770	1500.000	1500.000	False
14RMS305785	1500.000	1500.000	False
14RMS305800	1500.000	1500.000	False
14RMS305815	1500.000	1500.000	False
14RMS305830	1500.000	1500.000	False
14RMS305845	1500.000	1500.000	False
14RMS305860	1500.000	1500.000	False
14RMS305875	1500.000	1500.000	False
14RMS305890	1500.000	1500.000	False
14RMS305905	1500.000	1500.000	False
14RMS305920	1500.000	1500.000	False
14RMS305935	1500.000	1500.000	False
14RMS305950	1500.000	1500.000	False
14RMS305965	1500.000	1500.000	False
14RMS305980	1500.000	1500.000	False
14RMS305995	1500.000	1500.000	False
14RMS320185	1500.000	1500.000	False
14RMS320200	1500.000	1500.000	False
14RMS320215	1500.000	1500.000	False
14RMS320230	1500.000	1500.000	False
14RMS320245	1500.000	1500.000	False
14RMS320260	1500.000	1500.000	False
14RMS320275	1500.000	1500.000	False
14RMS320290	1500.000	1500.000	False
14RMS320305	1500.000	1500.000	False
14RMS320320	1500.000	1500.000	False
14RMS320335	1500.000	1500.000	False
14RMS320350	1500.000	1500.000	False
14RMS320365	1500.000	1500.000	False
14RMS320380	1500.000	1500.000	False

DPH-17 Report on Tiles - continued

Tile	Width	Height	Overlap
14RMS320395	1500.000	1500.000	False
14RMS320410	1500.000	1500.000	False
14RMS320425	1500.000	1500.000	False
14RMS320440	1500.000	1500.000	False
14RMS320455	1500.000	1500.000	False
14RMS320470	1500.000	1500.000	False
14RMS320485	1500.000	1500.000	False
14RMS320500	1500.000	1500.000	False
14RMS320515	1500.000	1500.000	False
14RMS320530	1500.000	1500.000	False
14RMS320545	1500.000	1500.000	False
14RMS320560	1500.000	1500.000	False
14RMS320575	1500.000	1500.000	False
14RMS320590	1500.000	1500.000	False
14RMS320605	1500.000	1500.000	False
14RMS320620	1500.000	1500.000	False
14RMS320635	1500.000	1500.000	False
14RMS320650	1500.000	1500.000	False
14RMS320665	1500.000	1500.000	False
14RMS320680	1500.000	1500.000	False
14RMS320695	1500.000	1500.000	False
14RMS320710	1500.000	1500.000	False
14RMS320725	1500.000	1500.000	False
14RMS320740	1500.000	1500.000	False
14RMS320755	1500.000	1500.000	False
14RMS320770	1500.000	1500.000	False
14RMS320785	1500.000	1500.000	False
14RMS320800	1500.000	1500.000	False
14RMS320815	1500.000	1500.000	False
14RMS320830	1500.000	1500.000	False
14RMS320845	1500.000	1500.000	False
14RMS320860	1500.000	1500.000	False
14RMS320875	1500.000	1500.000	False
14RMS320890	1500.000	1500.000	False
14RMS320905	1500.000	1500.000	False
14RMS320920	1500.000	1500.000	False
14RMS320935	1500.000	1500.000	False
14RMS320950	1500.000	1500.000	False
14RMS320965	1500.000	1500.000	False
14RMS320980	1500.000	1500.000	False
14RMS320995	1500.000	1500.000	False
14RMS335185	1500.000	1500.000	False
14RMS335200	1500.000	1500.000	False
14RMS335215	1500.000	1500.000	False
14RMS335230	1500.000	1500.000	False
14RMS335245	1500.000	1500.000	False
14RMS335260	1500.000	1500.000	False
14RMS335275	1500.000	1500.000	False

DPH-17 Report on Tiles - continued

Tile	Width	Height	Overlap
14RMS335290	1500.000	1500.000	False
14RMS335305	1500.000	1500.000	False
14RMS335320	1500.000	1500.000	False
14RMS335335	1500.000	1500.000	False
14RMS335350	1500.000	1500.000	False
14RMS335365	1500.000	1500.000	False
14RMS335380	1500.000	1500.000	False
14RMS335395	1500.000	1500.000	False
14RMS335410	1500.000	1500.000	False
14RMS335425	1500.000	1500.000	False
14RMS335440	1500.000	1500.000	False
14RMS335455	1500.000	1500.000	False
14RMS335470	1500.000	1500.000	False
14RMS335485	1500.000	1500.000	False
14RMS335500	1500.000	1500.000	False
14RMS335515	1500.000	1500.000	False
14RMS335530	1500.000	1500.000	False
14RMS335545	1500.000	1500.000	False
14RMS335560	1500.000	1500.000	False
14RMS335575	1500.000	1500.000	False
14RMS335590	1500.000	1500.000	False
14RMS335605	1500.000	1500.000	False
14RMS335620	1500.000	1500.000	False
14RMS335635	1500.000	1500.000	False
14RMS335650	1500.000	1500.000	False
14RMS335665	1500.000	1500.000	False
14RMS335680	1500.000	1500.000	False
14RMS335695	1500.000	1500.000	False
14RMS335710	1500.000	1500.000	False
14RMS335725	1500.000	1500.000	False
14RMS335740	1500.000	1500.000	False
14RMS335755	1500.000	1500.000	False
14RMS335770	1500.000	1500.000	False
14RMS335785	1500.000	1500.000	False
14RMS335800	1500.000	1500.000	False
14RMS335815	1500.000	1500.000	False
14RMS335830	1500.000	1500.000	False
14RMS335845	1500.000	1500.000	False
14RMS335860	1500.000	1500.000	False
14RMS335875	1500.000	1500.000	False
14RMS335890	1500.000	1500.000	False
14RMS335905	1500.000	1500.000	False
14RMS335920	1500.000	1500.000	False
14RMS335935	1500.000	1500.000	False
14RMS335950	1500.000	1500.000	False
14RMS335965	1500.000	1500.000	False
14RMS335980	1500.000	1500.000	False
14RMS335995	1500.000	1500.000	False

DPH-17 Report on Tiles - continued

Tile	Width	Height	Overlap
14RMS350185	1500.000	1500.000	False
14RMS350200	1500.000	1500.000	False
14RMS350215	1500.000	1500.000	False
14RMS350230	1500.000	1500.000	False
14RMS350245	1500.000	1500.000	False
14RMS350260	1500.000	1500.000	False
14RMS350275	1500.000	1500.000	False
14RMS350290	1500.000	1500.000	False
14RMS350305	1500.000	1500.000	False
14RMS350320	1500.000	1500.000	False
14RMS350335	1500.000	1500.000	False
14RMS350350	1500.000	1500.000	False
14RMS350365	1500.000	1500.000	False
14RMS350380	1500.000	1500.000	False
14RMS350395	1500.000	1500.000	False
14RMS350410	1500.000	1500.000	False
14RMS350425	1500.000	1500.000	False
14RMS350440	1500.000	1500.000	False
14RMS350455	1500.000	1500.000	False
14RMS350470	1500.000	1500.000	False
14RMS350485	1500.000	1500.000	False
14RMS350500	1500.000	1500.000	False
14RMS350515	1500.000	1500.000	False
14RMS350530	1500.000	1500.000	False
14RMS350545	1500.000	1500.000	False
14RMS350560	1500.000	1500.000	False
14RMS350575	1500.000	1500.000	False
14RMS350590	1500.000	1500.000	False
14RMS350605	1500.000	1500.000	False
14RMS350620	1500.000	1500.000	False
14RMS350635	1500.000	1500.000	False
14RMS350650	1500.000	1500.000	False
14RMS350665	1500.000	1500.000	False
14RMS350680	1500.000	1500.000	False
14RMS350695	1500.000	1500.000	False
14RMS350710	1500.000	1500.000	False
14RMS350725	1500.000	1500.000	False
14RMS350740	1500.000	1500.000	False
14RMS350755	1500.000	1500.000	False
14RMS350770	1500.000	1500.000	False
14RMS350785	1500.000	1500.000	False
14RMS350800	1500.000	1500.000	False
14RMS350815	1500.000	1500.000	False
14RMS350830	1500.000	1500.000	False
14RMS350845	1500.000	1500.000	False
14RMS350860	1500.000	1500.000	False
14RMS350875	1500.000	1500.000	False
14RMS350890	1500.000	1500.000	False

DPH-17 Report on Tiles - continued

Tile	Width	Height	Overlap
14RMS350905	1500.000	1500.000	False
14RMS350920	1500.000	1500.000	False
14RMS350935	1500.000	1500.000	False
14RMS350950	1500.000	1500.000	False
14RMS350965	1500.000	1500.000	False
14RMS350980	1500.000	1500.000	False
14RMS350995	1500.000	1500.000	False
14RMS365185	1500.000	1500.000	False
14RMS365200	1500.000	1500.000	False
14RMS365215	1500.000	1500.000	False
14RMS365230	1500.000	1500.000	False
14RMS365245	1500.000	1500.000	False
14RMS365260	1500.000	1500.000	False
14RMS365275	1500.000	1500.000	False
14RMS365290	1500.000	1500.000	False
14RMS365305	1500.000	1500.000	False
14RMS365320	1500.000	1500.000	False
14RMS365335	1500.000	1500.000	False
14RMS365350	1500.000	1500.000	False
14RMS365365	1500.000	1500.000	False
14RMS365380	1500.000	1500.000	False
14RMS365395	1500.000	1500.000	False
14RMS365410	1500.000	1500.000	False
14RMS365425	1500.000	1500.000	False
14RMS365440	1500.000	1500.000	False
14RMS365455	1500.000	1500.000	False
14RMS365470	1500.000	1500.000	False
14RMS365485	1500.000	1500.000	False
14RMS365500	1500.000	1500.000	False
14RMS365515	1500.000	1500.000	False
14RMS365530	1500.000	1500.000	False
14RMS365545	1500.000	1500.000	False
14RMS365560	1500.000	1500.000	False
14RMS365575	1500.000	1500.000	False
14RMS365590	1500.000	1500.000	False
14RMS365605	1500.000	1500.000	False
14RMS365620	1500.000	1500.000	False
14RMS365635	1500.000	1500.000	False
14RMS365650	1500.000	1500.000	False
14RMS365665	1500.000	1500.000	False
14RMS365680	1500.000	1500.000	False
14RMS365695	1500.000	1500.000	False
14RMS365710	1500.000	1500.000	False
14RMS365725	1500.000	1500.000	False
14RMS365740	1500.000	1500.000	False
14RMS365755	1500.000	1500.000	False
14RMS365770	1500.000	1500.000	False
14RMS365785	1500.000	1500.000	False

DPH-17 Report on Tiles - continued

Tile	Width	Height	Overlap
14RMS365800	1500.000	1500.000	False
14RMS365815	1500.000	1500.000	False
14RMS365830	1500.000	1500.000	False
14RMS365845	1500.000	1500.000	False
14RMS365860	1500.000	1500.000	False
14RMS365875	1500.000	1500.000	False
14RMS365890	1500.000	1500.000	False
14RMS365905	1500.000	1500.000	False
14RMS365920	1500.000	1500.000	False
14RMS365935	1500.000	1500.000	False
14RMS365950	1500.000	1500.000	False
14RMS365965	1500.000	1500.000	False
14RMS365980	1500.000	1500.000	False
14RMS365995	1500.000	1500.000	False
14RMS380185	1500.000	1500.000	False
14RMS380200	1500.000	1500.000	False
14RMS380215	1500.000	1500.000	False
14RMS380230	1500.000	1500.000	False
14RMS380245	1500.000	1500.000	False
14RMS380260	1500.000	1500.000	False
14RMS380275	1500.000	1500.000	False
14RMS380290	1500.000	1500.000	False
14RMS380305	1500.000	1500.000	False
14RMS380320	1500.000	1500.000	False
14RMS380335	1500.000	1500.000	False
14RMS380350	1500.000	1500.000	False
14RMS380365	1500.000	1500.000	False
14RMS380380	1500.000	1500.000	False
14RMS380395	1500.000	1500.000	False
14RMS380410	1500.000	1500.000	False
14RMS380425	1500.000	1500.000	False
14RMS380440	1500.000	1500.000	False
14RMS380455	1500.000	1500.000	False
14RMS380470	1500.000	1500.000	False
14RMS380485	1500.000	1500.000	False
14RMS380500	1500.000	1500.000	False
14RMS380515	1500.000	1500.000	False
14RMS380530	1500.000	1500.000	False
14RMS380545	1500.000	1500.000	False
14RMS380560	1500.000	1500.000	False
14RMS380575	1500.000	1500.000	False
14RMS380590	1500.000	1500.000	False
14RMS380605	1500.000	1500.000	False
14RMS380620	1500.000	1500.000	False
14RMS380635	1500.000	1500.000	False
14RMS380650	1500.000	1500.000	False
14RMS380665	1500.000	1500.000	False
14RMS380680	1500.000	1500.000	False

DPH-17 Report on Tiles - continued

Tile	Width	Height	Overlap
14RMS380695	1500.000	1500.000	False
14RMS380710	1500.000	1500.000	False
14RMS380725	1500.000	1500.000	False
14RMS380740	1500.000	1500.000	False
14RMS380755	1500.000	1500.000	False
14RMS380770	1500.000	1500.000	False
14RMS380785	1500.000	1500.000	False
14RMS380800	1500.000	1500.000	False
14RMS380815	1500.000	1500.000	False
14RMS380830	1500.000	1500.000	False
14RMS380845	1500.000	1500.000	False
14RMS380860	1500.000	1500.000	False
14RMS380875	1500.000	1500.000	False
14RMS380890	1500.000	1500.000	False
14RMS380905	1500.000	1500.000	False
14RMS380920	1500.000	1500.000	False
14RMS380935	1500.000	1500.000	False
14RMS380950	1500.000	1500.000	False
14RMS380965	1500.000	1500.000	False
14RMS380980	1500.000	1500.000	False
14RMS380995	1500.000	1500.000	False
14RMS395185	1500.000	1500.000	False
14RMS395200	1500.000	1500.000	False
14RMS395215	1500.000	1500.000	False
14RMS395230	1500.000	1500.000	False
14RMS395245	1500.000	1500.000	False
14RMS395260	1500.000	1500.000	False
14RMS395275	1500.000	1500.000	False
14RMS395290	1500.000	1500.000	False
14RMS395305	1500.000	1500.000	False
14RMS395320	1500.000	1500.000	False
14RMS395335	1500.000	1500.000	False
14RMS395350	1500.000	1500.000	False
14RMS395365	1500.000	1500.000	False
14RMS395380	1500.000	1500.000	False
14RMS395395	1500.000	1500.000	False
14RMS395410	1500.000	1500.000	False
14RMS395425	1500.000	1500.000	False
14RMS395440	1500.000	1500.000	False
14RMS395455	1500.000	1500.000	False
14RMS395470	1500.000	1500.000	False
14RMS395485	1500.000	1500.000	False
14RMS395500	1500.000	1500.000	False
14RMS395515	1500.000	1500.000	False
14RMS395530	1500.000	1500.000	False
14RMS395545	1500.000	1500.000	False
14RMS395560	1500.000	1500.000	False
14RMS395575	1500.000	1500.000	False

DPH-17 Report on Tiles - continued

Tile	Width	Height	Overlap
14RMS395590	1500.000	1500.000	False
14RMS395605	1500.000	1500.000	False
14RMS395620	1500.000	1500.000	False
14RMS395635	1500.000	1500.000	False
14RMS395650	1500.000	1500.000	False
14RMS395665	1500.000	1500.000	False
14RMS395680	1500.000	1500.000	False
14RMS395695	1500.000	1500.000	False
14RMS395710	1500.000	1500.000	False
14RMS395725	1500.000	1500.000	False
14RMS395740	1500.000	1500.000	False
14RMS395755	1500.000	1500.000	False
14RMS395770	1500.000	1500.000	False
14RMS395785	1500.000	1500.000	False
14RMS395800	1500.000	1500.000	False
14RMS395815	1500.000	1500.000	False
14RMS395830	1500.000	1500.000	False
14RMS395845	1500.000	1500.000	False
14RMS395860	1500.000	1500.000	False
14RMS395875	1500.000	1500.000	False
14RMS395890	1500.000	1500.000	False
14RMS395905	1500.000	1500.000	False
14RMS395920	1500.000	1500.000	False
14RMS395935	1500.000	1500.000	False
14RMS395950	1500.000	1500.000	False
14RMS395965	1500.000	1500.000	False
14RMS395980	1500.000	1500.000	False
14RMS395995	1500.000	1500.000	False
14RMS410185	1500.000	1500.000	False
14RMS410200	1500.000	1500.000	False
14RMS410215	1500.000	1500.000	False
14RMS410230	1500.000	1500.000	False
14RMS410245	1500.000	1500.000	False
14RMS410260	1500.000	1500.000	False
14RMS410275	1500.000	1500.000	False
14RMS410290	1500.000	1500.000	False
14RMS410305	1500.000	1500.000	False
14RMS410320	1500.000	1500.000	False
14RMS410335	1500.000	1500.000	False
14RMS410350	1500.000	1500.000	False
14RMS410365	1500.000	1500.000	False
14RMS410380	1500.000	1500.000	False
14RMS410395	1500.000	1500.000	False
14RMS410410	1500.000	1500.000	False
14RMS410425	1500.000	1500.000	False
14RMS410440	1500.000	1500.000	False
14RMS410455	1500.000	1500.000	False
14RMS410470	1500.000	1500.000	False

DPH-17 Report on Tiles - continued

Tile	Width	Height	Overlap
14RMS410485	1500.000	1500.000	False
14RMS410500	1500.000	1500.000	False
14RMS410515	1500.000	1500.000	False
14RMS410530	1500.000	1500.000	False
14RMS410545	1500.000	1500.000	False
14RMS410560	1500.000	1500.000	False
14RMS410575	1500.000	1500.000	False
14RMS410590	1500.000	1500.000	False
14RMS410605	1500.000	1500.000	False
14RMS410620	1500.000	1500.000	False
14RMS410635	1500.000	1500.000	False
14RMS410650	1500.000	1500.000	False
14RMS410665	1500.000	1500.000	False
14RMS410680	1500.000	1500.000	False
14RMS410695	1500.000	1500.000	False
14RMS410710	1500.000	1500.000	False
14RMS410725	1500.000	1500.000	False
14RMS410740	1500.000	1500.000	False
14RMS410755	1500.000	1500.000	False
14RMS410770	1500.000	1500.000	False
14RMS410785	1500.000	1500.000	False
14RMS410800	1500.000	1500.000	False
14RMS410815	1500.000	1500.000	False
14RMS410830	1500.000	1500.000	False
14RMS410845	1500.000	1500.000	False
14RMS410860	1500.000	1500.000	False
14RMS410875	1500.000	1500.000	False
14RMS410890	1500.000	1500.000	False
14RMS410905	1500.000	1500.000	False
14RMS410920	1500.000	1500.000	False
14RMS410935	1500.000	1500.000	False
14RMS410950	1500.000	1500.000	False
14RMS410965	1500.000	1500.000	False
14RMS410980	1500.000	1500.000	False
14RMS410995	1500.000	1500.000	False
14RMS425185	1500.000	1500.000	False
14RMS425200	1500.000	1500.000	False
14RMS425215	1500.000	1500.000	False
14RMS425230	1500.000	1500.000	False
14RMS425245	1500.000	1500.000	False
14RMS425260	1500.000	1500.000	False
14RMS425275	1500.000	1500.000	False
14RMS425290	1500.000	1500.000	False
14RMS425305	1500.000	1500.000	False
14RMS425320	1500.000	1500.000	False
14RMS425335	1500.000	1500.000	False
14RMS425350	1500.000	1500.000	False
14RMS425365	1500.000	1500.000	False

DPH-17 Report on Tiles - continued

Tile	Width	Height	Overlap
14RMS425380	1500.000	1500.000	False
14RMS425395	1500.000	1500.000	False
14RMS425410	1500.000	1500.000	False
14RMS425425	1500.000	1500.000	False
14RMS425440	1500.000	1500.000	False
14RMS425455	1500.000	1500.000	False
14RMS425470	1500.000	1500.000	False
14RMS425485	1500.000	1500.000	False
14RMS425500	1500.000	1500.000	False
14RMS425515	1500.000	1500.000	False
14RMS425530	1500.000	1500.000	False
14RMS425545	1500.000	1500.000	False
14RMS425560	1500.000	1500.000	False
14RMS425575	1500.000	1500.000	False
14RMS425590	1500.000	1500.000	False
14RMS425605	1500.000	1500.000	False
14RMS425620	1500.000	1500.000	False
14RMS425635	1500.000	1500.000	False
14RMS425650	1500.000	1500.000	False
14RMS425665	1500.000	1500.000	False
14RMS425680	1500.000	1500.000	False
14RMS425695	1500.000	1500.000	False
14RMS425710	1500.000	1500.000	False
14RMS425725	1500.000	1500.000	False
14RMS425740	1500.000	1500.000	False
14RMS425755	1500.000	1500.000	False
14RMS425770	1500.000	1500.000	False
14RMS425785	1500.000	1500.000	False
14RMS425800	1500.000	1500.000	False
14RMS425815	1500.000	1500.000	False
14RMS425830	1500.000	1500.000	False
14RMS425845	1500.000	1500.000	False
14RMS425860	1500.000	1500.000	False
14RMS425875	1500.000	1500.000	False
14RMS425890	1500.000	1500.000	False
14RMS425905	1500.000	1500.000	False
14RMS425920	1500.000	1500.000	False
14RMS425935	1500.000	1500.000	False
14RMS425950	1500.000	1500.000	False
14RMS425965	1500.000	1500.000	False
14RMS425980	1500.000	1500.000	False
14RMS425995	1500.000	1500.000	False
14RMS440185	1500.000	1500.000	False
14RMS440200	1500.000	1500.000	False
14RMS440215	1500.000	1500.000	False
14RMS440230	1500.000	1500.000	False
14RMS440245	1500.000	1500.000	False
14RMS440260	1500.000	1500.000	False

DPH-17 Report on Tiles - continued

Tile	Width	Height	Overlap
14RMS440275	1500.000	1500.000	False
14RMS440290	1500.000	1500.000	False
14RMS440305	1500.000	1500.000	False
14RMS440320	1500.000	1500.000	False
14RMS440335	1500.000	1500.000	False
14RMS440350	1500.000	1500.000	False
14RMS440365	1500.000	1500.000	False
14RMS440380	1500.000	1500.000	False
14RMS440395	1500.000	1500.000	False
14RMS440410	1500.000	1500.000	False
14RMS440425	1500.000	1500.000	False
14RMS440440	1500.000	1500.000	False
14RMS440455	1500.000	1500.000	False
14RMS440470	1500.000	1500.000	False
14RMS440485	1500.000	1500.000	False
14RMS440500	1500.000	1500.000	False
14RMS440515	1500.000	1500.000	False
14RMS440530	1500.000	1500.000	False
14RMS440545	1500.000	1500.000	False
14RMS440560	1500.000	1500.000	False
14RMS440575	1500.000	1500.000	False
14RMS440590	1500.000	1500.000	False
14RMS440605	1500.000	1500.000	False
14RMS440620	1500.000	1500.000	False
14RMS440635	1500.000	1500.000	False
14RMS440650	1500.000	1500.000	False
14RMS440665	1500.000	1500.000	False
14RMS440680	1500.000	1500.000	False
14RMS440695	1500.000	1500.000	False
14RMS440710	1500.000	1500.000	False
14RMS440725	1500.000	1500.000	False
14RMS440740	1500.000	1500.000	False
14RMS440755	1500.000	1500.000	False
14RMS440770	1500.000	1500.000	False
14RMS440785	1500.000	1500.000	False
14RMS440800	1500.000	1500.000	False
14RMS440815	1500.000	1500.000	False
14RMS440830	1500.000	1500.000	False
14RMS440845	1500.000	1500.000	False
14RMS440860	1500.000	1500.000	False
14RMS440875	1500.000	1500.000	False
14RMS440890	1500.000	1500.000	False
14RMS440905	1500.000	1500.000	False
14RMS440920	1500.000	1500.000	False
14RMS440935	1500.000	1500.000	False
14RMS440950	1500.000	1500.000	False
14RMS440965	1500.000	1500.000	False
14RMS440980	1500.000	1500.000	False

DPH-17 Report on Tiles - continued

Tile	Width	Height	Overlap
14RMS440995	1500.000	1500.000	False
14RMS455185	1500.000	1500.000	False
14RMS455200	1500.000	1500.000	False
14RMS455215	1500.000	1500.000	False
14RMS455230	1500.000	1500.000	False
14RMS455245	1500.000	1500.000	False
14RMS455260	1500.000	1500.000	False
14RMS455275	1500.000	1500.000	False
14RMS455290	1500.000	1500.000	False
14RMS455305	1500.000	1500.000	False
14RMS455320	1500.000	1500.000	False
14RMS455335	1500.000	1500.000	False
14RMS455350	1500.000	1500.000	False
14RMS455365	1500.000	1500.000	False
14RMS455380	1500.000	1500.000	False
14RMS455395	1500.000	1500.000	False
14RMS455410	1500.000	1500.000	False
14RMS455425	1500.000	1500.000	False
14RMS455440	1500.000	1500.000	False
14RMS455455	1500.000	1500.000	False
14RMS455470	1500.000	1500.000	False
14RMS455485	1500.000	1500.000	False
14RMS455500	1500.000	1500.000	False
14RMS455515	1500.000	1500.000	False
14RMS455530	1500.000	1500.000	False
14RMS455545	1500.000	1500.000	False
14RMS455560	1500.000	1500.000	False
14RMS455575	1500.000	1500.000	False
14RMS455590	1500.000	1500.000	False
14RMS455605	1500.000	1500.000	False
14RMS455620	1500.000	1500.000	False
14RMS455635	1500.000	1500.000	False
14RMS455860	1500.000	1500.000	False
14RMS455875	1500.000	1500.000	False
14RMS455890	1500.000	1500.000	False
14RMS455905	1500.000	1500.000	False
14RMS455920	1500.000	1500.000	False
14RMS455935	1500.000	1500.000	False
14RMS455950	1500.000	1500.000	False
14RMS455965	1500.000	1500.000	False
14RMS455980	1500.000	1500.000	False
14RMS455995	1500.000	1500.000	False
14RMS470185	1500.000	1500.000	False
14RMS470200	1500.000	1500.000	False
14RMS470215	1500.000	1500.000	False
14RMS470230	1500.000	1500.000	False
14RMS470245	1500.000	1500.000	False
14RMS470260	1500.000	1500.000	False

DPH-17 Report on Tiles - continued

Tile	Width	Height	Overlap
14RMS470275	1500.000	1500.000	False
14RMS470290	1500.000	1500.000	False
14RMS470305	1500.000	1500.000	False
14RMS470320	1500.000	1500.000	False
14RMS470335	1500.000	1500.000	False
14RMS470350	1500.000	1500.000	False
14RMS470365	1500.000	1500.000	False
14RMS470380	1500.000	1500.000	False
14RMS470395	1500.000	1500.000	False
14RMS470410	1500.000	1500.000	False
14RMS470425	1500.000	1500.000	False
14RMS470440	1500.000	1500.000	False
14RMS470455	1500.000	1500.000	False
14RMS470470	1500.000	1500.000	False
14RMS470485	1500.000	1500.000	False
14RMS470500	1500.000	1500.000	False
14RMS470515	1500.000	1500.000	False
14RMS470530	1500.000	1500.000	False
14RMS470545	1500.000	1500.000	False
14RMS470560	1500.000	1500.000	False
14RMS470575	1500.000	1500.000	False
14RMS470590	1500.000	1500.000	False
14RMS470605	1500.000	1500.000	False
14RMS470620	1500.000	1500.000	False
14RMS470635	1500.000	1500.000	False
14RMS470860	1500.000	1500.000	False
14RMS470875	1500.000	1500.000	False
14RMS470890	1500.000	1500.000	False
14RMS470905	1500.000	1500.000	False
14RMS470920	1500.000	1500.000	False
14RMS470935	1500.000	1500.000	False
14RMS470950	1500.000	1500.000	False
14RMS470965	1500.000	1500.000	False
14RMS470980	1500.000	1500.000	False
14RMS470995	1500.000	1500.000	False
14RMS485185	1500.000	1500.000	False
14RMS485200	1500.000	1500.000	False
14RMS485215	1500.000	1500.000	False
14RMS485230	1500.000	1500.000	False
14RMS485245	1500.000	1500.000	False
14RMS485260	1500.000	1500.000	False
14RMS485275	1500.000	1500.000	False
14RMS485290	1500.000	1500.000	False
14RMS485305	1500.000	1500.000	False
14RMS485320	1500.000	1500.000	False
14RMS485335	1500.000	1500.000	False
14RMS485350	1500.000	1500.000	False
14RMS485365	1500.000	1500.000	False

DPH-17 Report on Tiles - continued

Tile	Width	Height	Overlap
14RMS485380	1500.000	1500.000	False
14RMS485395	1500.000	1500.000	False
14RMS485410	1500.000	1500.000	False
14RMS485425	1500.000	1500.000	False
14RMS485440	1500.000	1500.000	False
14RMS485455	1500.000	1500.000	False
14RMS485470	1500.000	1500.000	False
14RMS485485	1500.000	1500.000	False
14RMS485500	1500.000	1500.000	False
14RMS485515	1500.000	1500.000	False
14RMS485530	1500.000	1500.000	False
14RMS485545	1500.000	1500.000	False
14RMS485560	1500.000	1500.000	False
14RMS485575	1500.000	1500.000	False
14RMS485590	1500.000	1500.000	False
14RMS485605	1500.000	1500.000	False
14RMS485620	1500.000	1500.000	False
14RMS485635	1500.000	1500.000	False
14RMS485860	1500.000	1500.000	False
14RMS485875	1500.000	1500.000	False
14RMS485890	1500.000	1500.000	False
14RMS485905	1500.000	1500.000	False
14RMS485920	1500.000	1500.000	False
14RMS485935	1500.000	1500.000	False
14RMS485950	1500.000	1500.000	False
14RMS485965	1500.000	1500.000	False
14RMS485980	1500.000	1500.000	False
14RMS485995	1500.000	1500.000	False
14RMS500185	1500.000	1500.000	False
14RMS500200	1500.000	1500.000	False
14RMS500215	1500.000	1500.000	False
14RMS500230	1500.000	1500.000	False
14RMS500245	1500.000	1500.000	False
14RMS500260	1500.000	1500.000	False
14RMS500275	1500.000	1500.000	False
14RMS500290	1500.000	1500.000	False
14RMS500305	1500.000	1500.000	False
14RMS500320	1500.000	1500.000	False
14RMS500335	1500.000	1500.000	False
14RMS500350	1500.000	1500.000	False
14RMS500365	1500.000	1500.000	False
14RMS500380	1500.000	1500.000	False
14RMS500395	1500.000	1500.000	False
14RMS500410	1500.000	1500.000	False
14RMS500425	1500.000	1500.000	False
14RMS500440	1500.000	1500.000	False
14RMS500455	1500.000	1500.000	False
14RMS500470	1500.000	1500.000	False

DPH-17 Report on Tiles - continued

Tile	Width	Height	Overlap
14RMS500485	1500.000	1500.000	False
14RMS500500	1500.000	1500.000	False
14RMS500515	1500.000	1500.000	False
14RMS500530	1500.000	1500.000	False
14RMS500545	1500.000	1500.000	False
14RMS500560	1500.000	1500.000	False
14RMS500575	1500.000	1500.000	False
14RMS500590	1500.000	1500.000	False
14RMS500605	1500.000	1500.000	False
14RMS500620	1500.000	1500.000	False
14RMS500635	1500.000	1500.000	False
14RMS500860	1500.000	1500.000	False
14RMS500875	1500.000	1500.000	False
14RMS500890	1500.000	1500.000	False
14RMS500905	1500.000	1500.000	False
14RMS500920	1500.000	1500.000	False
14RMS500935	1500.000	1500.000	False
14RMS500950	1500.000	1500.000	False
14RMS500965	1500.000	1500.000	False
14RMS500980	1500.000	1500.000	False
14RMS500995	1500.000	1500.000	False
14RMS515185	1500.000	1500.000	False
14RMS515200	1500.000	1500.000	False
14RMS515215	1500.000	1500.000	False
14RMS515230	1500.000	1500.000	False
14RMS515245	1500.000	1500.000	False
14RMS515260	1500.000	1500.000	False
14RMS515275	1500.000	1500.000	False
14RMS515290	1500.000	1500.000	False
14RMS515305	1500.000	1500.000	False
14RMS515320	1500.000	1500.000	False
14RMS515335	1500.000	1500.000	False
14RMS515350	1500.000	1500.000	False
14RMS515365	1500.000	1500.000	False
14RMS515380	1500.000	1500.000	False
14RMS515395	1500.000	1500.000	False
14RMS515410	1500.000	1500.000	False
14RMS515425	1500.000	1500.000	False
14RMS515440	1500.000	1500.000	False
14RMS515455	1500.000	1500.000	False
14RMS515470	1500.000	1500.000	False
14RMS515485	1500.000	1500.000	False
14RMS515500	1500.000	1500.000	False
14RMS515515	1500.000	1500.000	False
14RMS515530	1500.000	1500.000	False
14RMS515545	1500.000	1500.000	False
14RMS515560	1500.000	1500.000	False
14RMS515575	1500.000	1500.000	False

DPH-17 Report on Tiles - continued

Tile	Width	Height	Overlap
14RMS515590	1500.000	1500.000	False
14RMS515605	1500.000	1500.000	False
14RMS515620	1500.000	1500.000	False
14RMS515635	1500.000	1500.000	False
14RMS515860	1500.000	1500.000	False
14RMS515875	1500.000	1500.000	False
14RMS515890	1500.000	1500.000	False
14RMS515905	1500.000	1500.000	False
14RMS515920	1500.000	1500.000	False
14RMS515935	1500.000	1500.000	False
14RMS515950	1500.000	1500.000	False
14RMS515965	1500.000	1500.000	False
14RMS515980	1500.000	1500.000	False
14RMS515995	1500.000	1500.000	False
14RMS530185	1500.000	1500.000	False
14RMS530200	1500.000	1500.000	False
14RMS530215	1500.000	1500.000	False
14RMS530230	1500.000	1500.000	False
14RMS530245	1500.000	1500.000	False
14RMS530260	1500.000	1500.000	False
14RMS530275	1500.000	1500.000	False
14RMS530290	1500.000	1500.000	False
14RMS530305	1500.000	1500.000	False
14RMS530320	1500.000	1500.000	False
14RMS530335	1500.000	1500.000	False
14RMS530350	1500.000	1500.000	False
14RMS530365	1500.000	1500.000	False
14RMS530380	1500.000	1500.000	False
14RMS530395	1500.000	1500.000	False
14RMS530410	1500.000	1500.000	False
14RMS530425	1500.000	1500.000	False
14RMS530440	1500.000	1500.000	False
14RMS530455	1500.000	1500.000	False
14RMS530470	1500.000	1500.000	False
14RMS530485	1500.000	1500.000	False
14RMS530500	1500.000	1500.000	False
14RMS530515	1500.000	1500.000	False
14RMS530530	1500.000	1500.000	False
14RMS530545	1500.000	1500.000	False
14RMS530560	1500.000	1500.000	False
14RMS530575	1500.000	1500.000	False
14RMS530590	1500.000	1500.000	False
14RMS530605	1500.000	1500.000	False
14RMS530620	1500.000	1500.000	False
14RMS530635	1500.000	1500.000	False
14RMS530860	1500.000	1500.000	False
14RMS530875	1500.000	1500.000	False
14RMS530890	1500.000	1500.000	False

DPH-17 Report on Tiles - continued

Tile	Width	Height	Overlap
14RMS530905	1500.000	1500.000	False
14RMS530920	1500.000	1500.000	False
14RMS530935	1500.000	1500.000	False
14RMS530950	1500.000	1500.000	False
14RMS530965	1500.000	1500.000	False
14RMS530980	1500.000	1500.000	False
14RMS530995	1500.000	1500.000	False
14RMS545185	1500.000	1500.000	False
14RMS545200	1500.000	1500.000	False
14RMS545215	1500.000	1500.000	False
14RMS545230	1500.000	1500.000	False
14RMS545245	1500.000	1500.000	False
14RMS545260	1500.000	1500.000	False
14RMS545275	1500.000	1500.000	False
14RMS545290	1500.000	1500.000	False
14RMS545305	1500.000	1500.000	False
14RMS545320	1500.000	1500.000	False
14RMS545335	1500.000	1500.000	False
14RMS545350	1500.000	1500.000	False
14RMS545365	1500.000	1500.000	False
14RMS545380	1500.000	1500.000	False
14RMS545395	1500.000	1500.000	False
14RMS545410	1500.000	1500.000	False
14RMS545425	1500.000	1500.000	False
14RMS545440	1500.000	1500.000	False
14RMS545455	1500.000	1500.000	False
14RMS545470	1500.000	1500.000	False
14RMS545485	1500.000	1500.000	False
14RMS545500	1500.000	1500.000	False
14RMS545515	1500.000	1500.000	False
14RMS545530	1500.000	1500.000	False
14RMS545545	1500.000	1500.000	False
14RMS545560	1500.000	1500.000	False
14RMS545575	1500.000	1500.000	False
14RMS545590	1500.000	1500.000	False
14RMS545605	1500.000	1500.000	False
14RMS545620	1500.000	1500.000	False
14RMS545635	1500.000	1500.000	False
14RMS545860	1500.000	1500.000	False
14RMS545875	1500.000	1500.000	False
14RMS545890	1500.000	1500.000	False
14RMS545905	1500.000	1500.000	False
14RMS545920	1500.000	1500.000	False
14RMS545935	1500.000	1500.000	False
14RMS545950	1500.000	1500.000	False
14RMS545965	1500.000	1500.000	False
14RMS545980	1500.000	1500.000	False
14RMS545995	1500.000	1500.000	False

DPH-17 Report on Tiles - continued

Tile	Width	Height	Overlap
14RMS560185	1500.000	1500.000	False
14RMS560200	1500.000	1500.000	False
14RMS560215	1500.000	1500.000	False
14RMS560230	1500.000	1500.000	False
14RMS560245	1500.000	1500.000	False
14RMS560260	1500.000	1500.000	False
14RMS560275	1500.000	1500.000	False
14RMS560290	1500.000	1500.000	False
14RMS560305	1500.000	1500.000	False
14RMS560320	1500.000	1500.000	False
14RMS560335	1500.000	1500.000	False
14RMS560350	1500.000	1500.000	False
14RMS560365	1500.000	1500.000	False
14RMS560380	1500.000	1500.000	False
14RMS560395	1500.000	1500.000	False
14RMS560410	1500.000	1500.000	False
14RMS560425	1500.000	1500.000	False
14RMS560440	1500.000	1500.000	False
14RMS560455	1500.000	1500.000	False
14RMS560470	1500.000	1500.000	False
14RMS560485	1500.000	1500.000	False
14RMS560500	1500.000	1500.000	False
14RMS560515	1500.000	1500.000	False
14RMS560530	1500.000	1500.000	False
14RMS560545	1500.000	1500.000	False
14RMS560560	1500.000	1500.000	False
14RMS560575	1500.000	1500.000	False
14RMS560590	1500.000	1500.000	False
14RMS560605	1500.000	1500.000	False
14RMS560620	1500.000	1500.000	False
14RMS560635	1500.000	1500.000	False
14RMS560860	1500.000	1500.000	False
14RMS560875	1500.000	1500.000	False
14RMS560890	1500.000	1500.000	False
14RMS560905	1500.000	1500.000	False
14RMS560920	1500.000	1500.000	False
14RMS560935	1500.000	1500.000	False
14RMS560950	1500.000	1500.000	False
14RMS560965	1500.000	1500.000	False
14RMS560980	1500.000	1500.000	False
14RMS560995	1500.000	1500.000	False
14RMS575185	1500.000	1500.000	False
14RMS575200	1500.000	1500.000	False
14RMS575215	1500.000	1500.000	False
14RMS575230	1500.000	1500.000	False
14RMS575245	1500.000	1500.000	False
14RMS575260	1500.000	1500.000	False
14RMS575275	1500.000	1500.000	False

DPH-17 Report on Tiles - continued

Tile	Width	Height	Overlap
14RMS575290	1500.000	1500.000	False
14RMS575305	1500.000	1500.000	False
14RMS575320	1500.000	1500.000	False
14RMS575335	1500.000	1500.000	False
14RMS575350	1500.000	1500.000	False
14RMS575365	1500.000	1500.000	False
14RMS575380	1500.000	1500.000	False
14RMS575395	1500.000	1500.000	False
14RMS575410	1500.000	1500.000	False
14RMS575425	1500.000	1500.000	False
14RMS575440	1500.000	1500.000	False
14RMS575455	1500.000	1500.000	False
14RMS575470	1500.000	1500.000	False
14RMS575485	1500.000	1500.000	False
14RMS575500	1500.000	1500.000	False
14RMS575515	1500.000	1500.000	False
14RMS575530	1500.000	1500.000	False
14RMS575545	1500.000	1500.000	False
14RMS575560	1500.000	1500.000	False
14RMS575575	1500.000	1500.000	False
14RMS575590	1500.000	1500.000	False
14RMS575605	1500.000	1500.000	False
14RMS575620	1500.000	1500.000	False
14RMS575635	1500.000	1500.000	False
14RMS590185	1500.000	1500.000	False
14RMS590200	1500.000	1500.000	False
14RMS590215	1500.000	1500.000	False
14RMS590230	1500.000	1500.000	False
14RMS590245	1500.000	1500.000	False
14RMS590260	1500.000	1500.000	False
14RMS590275	1500.000	1500.000	False
14RMS590290	1500.000	1500.000	False
14RMS590305	1500.000	1500.000	False
14RMS590320	1500.000	1500.000	False
14RMS590335	1500.000	1500.000	False
14RMS590350	1500.000	1500.000	False
14RMS590365	1500.000	1500.000	False
14RMS590380	1500.000	1500.000	False
14RMS590395	1500.000	1500.000	False
14RMS590410	1500.000	1500.000	False
14RMS590425	1500.000	1500.000	False
14RMS590440	1500.000	1500.000	False
14RMS590455	1500.000	1500.000	False
14RMS590470	1500.000	1500.000	False
14RMS590485	1500.000	1500.000	False
14RMS590500	1500.000	1500.000	False
14RMS590515	1500.000	1500.000	False
14RMS590530	1500.000	1500.000	False

DPH-17 Report on Tiles - continued

Tile	Width	Height	Overlap
14RMS590545	1500.000	1500.000	False
14RMS590560	1500.000	1500.000	False
14RMS590575	1500.000	1500.000	False
14RMS590590	1500.000	1500.000	False
14RMS590605	1500.000	1500.000	False
14RMS590620	1500.000	1500.000	False
14RMS590635	1500.000	1500.000	False
14RMS605185	1500.000	1500.000	False
14RMS605200	1500.000	1500.000	False
14RMS605215	1500.000	1500.000	False
14RMS605230	1500.000	1500.000	False
14RMS605245	1500.000	1500.000	False
14RMS605260	1500.000	1500.000	False
14RMS605275	1500.000	1500.000	False
14RMS605290	1500.000	1500.000	False
14RMS605305	1500.000	1500.000	False
14RMS605320	1500.000	1500.000	False
14RMS605335	1500.000	1500.000	False
14RMS605350	1500.000	1500.000	False
14RMS605365	1500.000	1500.000	False
14RMS605380	1500.000	1500.000	False
14RMS605395	1500.000	1500.000	False
14RMS605410	1500.000	1500.000	False
14RMS605425	1500.000	1500.000	False
14RMS605440	1500.000	1500.000	False
14RMS605455	1500.000	1500.000	False
14RMS605470	1500.000	1500.000	False
14RMS605485	1500.000	1500.000	False
14RMS605500	1500.000	1500.000	False
14RMS605515	1500.000	1500.000	False
14RMS605530	1500.000	1500.000	False
14RMS605545	1500.000	1500.000	False
14RMS605560	1500.000	1500.000	False
14RMS605575	1500.000	1500.000	False
14RMT005010	1500.000	1500.000	False
14RMT005025	1500.000	1500.000	False
14RMT005040	1500.000	1500.000	False
14RMT005055	1500.000	1500.000	False
14RMT005070	1500.000	1500.000	False
14RMT020010	1500.000	1500.000	False
14RMT020025	1500.000	1500.000	False
14RMT020040	1500.000	1500.000	False
14RMT020055	1500.000	1500.000	False
14RMT020070	1500.000	1500.000	False
14RMT035010	1500.000	1500.000	False
14RMT035025	1500.000	1500.000	False
14RMT035040	1500.000	1500.000	False
14RMT035055	1500.000	1500.000	False

DPH-17 Report on Tiles - continued

Tile	Width	Height	Overlap
14RMT035070	1500.000	1500.000	False
14RMT050010	1500.000	1500.000	False
14RMT050025	1500.000	1500.000	False
14RMT050040	1500.000	1500.000	False
14RMT050055	1500.000	1500.000	False
14RMT050070	1500.000	1500.000	False
14RMT065010	1500.000	1500.000	False
14RMT065025	1500.000	1500.000	False
14RMT065040	1500.000	1500.000	False
14RMT065055	1500.000	1500.000	False
14RMT065070	1500.000	1500.000	False
14RMT080010	1500.000	1500.000	False
14RMT080025	1500.000	1500.000	False
14RMT080040	1500.000	1500.000	False
14RMT080055	1500.000	1500.000	False
14RMT080070	1500.000	1500.000	False
14RMT095010	1500.000	1500.000	False
14RMT095025	1500.000	1500.000	False
14RMT095040	1500.000	1500.000	False
14RMT095055	1500.000	1500.000	False
14RMT095070	1500.000	1500.000	False
14RMT110010	1500.000	1500.000	False
14RMT110025	1500.000	1500.000	False
14RMT110040	1500.000	1500.000	False
14RMT110055	1500.000	1500.000	False
14RMT110070	1500.000	1500.000	False
14RMT125010	1500.000	1500.000	False
14RMT125025	1500.000	1500.000	False
14RMT125040	1500.000	1500.000	False
14RMT125055	1500.000	1500.000	False
14RMT125070	1500.000	1500.000	False
14RMT140010	1500.000	1500.000	False
14RMT140025	1500.000	1500.000	False
14RMT140040	1500.000	1500.000	False
14RMT140055	1500.000	1500.000	False
14RMT140070	1500.000	1500.000	False
14RMT155010	1500.000	1500.000	False
14RMT155025	1500.000	1500.000	False
14RMT155040	1500.000	1500.000	False
14RMT155055	1500.000	1500.000	False
14RMT155070	1500.000	1500.000	False
14RMT170010	1500.000	1500.000	False
14RMT170025	1500.000	1500.000	False
14RMT170040	1500.000	1500.000	False
14RMT170055	1500.000	1500.000	False
14RMT170070	1500.000	1500.000	False
14RMT185010	1500.000	1500.000	False
14RMT185025	1500.000	1500.000	False

DPH-17 Report on Tiles - continued

Tile	Width	Height	Overlap
14RMT185040	1500.000	1500.000	False
14RMT185055	1500.000	1500.000	False
14RMT185070	1500.000	1500.000	False
14RMT200010	1500.000	1500.000	False
14RMT200025	1500.000	1500.000	False
14RMT200040	1500.000	1500.000	False
14RMT200055	1500.000	1500.000	False
14RMT200070	1500.000	1500.000	False
14RMT215010	1500.000	1500.000	False
14RMT215025	1500.000	1500.000	False
14RMT215040	1500.000	1500.000	False
14RMT215055	1500.000	1500.000	False
14RMT215070	1500.000	1500.000	False
14RMT230010	1500.000	1500.000	False
14RMT230025	1500.000	1500.000	False
14RMT230040	1500.000	1500.000	False
14RMT230055	1500.000	1500.000	False
14RMT230070	1500.000	1500.000	False
14RMT245010	1500.000	1500.000	False
14RMT245025	1500.000	1500.000	False
14RMT245040	1500.000	1500.000	False
14RMT245055	1500.000	1500.000	False
14RMT245070	1500.000	1500.000	False
14RMT260010	1500.000	1500.000	False
14RMT260025	1500.000	1500.000	False
14RMT260040	1500.000	1500.000	False
14RMT260055	1500.000	1500.000	False
14RMT260070	1500.000	1500.000	False
14RMT275010	1500.000	1500.000	False
14RMT275025	1500.000	1500.000	False
14RMT275040	1500.000	1500.000	False
14RMT275055	1500.000	1500.000	False
14RMT275070	1500.000	1500.000	False
14RMT290010	1500.000	1500.000	False
14RMT290025	1500.000	1500.000	False
14RMT290040	1500.000	1500.000	False
14RMT290055	1500.000	1500.000	False
14RMT290070	1500.000	1500.000	False
14RMT305010	1500.000	1500.000	False
14RMT305025	1500.000	1500.000	False
14RMT305040	1500.000	1500.000	False
14RMT305055	1500.000	1500.000	False
14RMT305070	1500.000	1500.000	False
14RMT320010	1500.000	1500.000	False
14RMT320025	1500.000	1500.000	False
14RMT320040	1500.000	1500.000	False
14RMT320055	1500.000	1500.000	False
14RMT320070	1500.000	1500.000	False

DPH-17 Report on Tiles - continued

Tile	Width	Height	Overlap
14RMT335010	1500.000	1500.000	False
14RMT335025	1500.000	1500.000	False
14RMT335040	1500.000	1500.000	False
14RMT335055	1500.000	1500.000	False
14RMT335070	1500.000	1500.000	False
14RMT350010	1500.000	1500.000	False
14RMT350025	1500.000	1500.000	False
14RMT350040	1500.000	1500.000	False
14RMT350055	1500.000	1500.000	False
14RMT350070	1500.000	1500.000	False
14RMT365010	1500.000	1500.000	False
14RMT365025	1500.000	1500.000	False
14RMT365040	1500.000	1500.000	False
14RMT365055	1500.000	1500.000	False
14RMT365070	1500.000	1500.000	False
14RMT380010	1500.000	1500.000	False
14RMT380025	1500.000	1500.000	False
14RMT380040	1500.000	1500.000	False
14RMT380055	1500.000	1500.000	False
14RMT380070	1500.000	1500.000	False
14RMT395010	1500.000	1500.000	False
14RMT395025	1500.000	1500.000	False
14RMT395040	1500.000	1500.000	False
14RMT395055	1500.000	1500.000	False
14RMT395070	1500.000	1500.000	False
14RMT410010	1500.000	1500.000	False
14RMT410025	1500.000	1500.000	False
14RMT410040	1500.000	1500.000	False
14RMT410055	1500.000	1500.000	False
14RMT410070	1500.000	1500.000	False
14RMT425010	1500.000	1500.000	False
14RMT425025	1500.000	1500.000	False
14RMT425040	1500.000	1500.000	False
14RMT425055	1500.000	1500.000	False
14RMT425070	1500.000	1500.000	False
14RMT440010	1500.000	1500.000	False
14RMT440025	1500.000	1500.000	False
14RMT440040	1500.000	1500.000	False
14RMT440055	1500.000	1500.000	False
14RMT440070	1500.000	1500.000	False
14RMT455010	1500.000	1500.000	False
14RMT455025	1500.000	1500.000	False
14RMT455040	1500.000	1500.000	False
14RMT455055	1500.000	1500.000	False
14RMT455070	1500.000	1500.000	False
14RMT470010	1500.000	1500.000	False
14RMT470025	1500.000	1500.000	False
14RMT470040	1500.000	1500.000	False

DPH-17 Report on Tiles - continued

Tile	Width	Height	Overlap
14RMT470055	1500.000	1500.000	False
14RMT470070	1500.000	1500.000	False
14RMT485010	1500.000	1500.000	False
14RMT485025	1500.000	1500.000	False
14RMT485040	1500.000	1500.000	False
14RMT485055	1500.000	1500.000	False
14RMT485070	1500.000	1500.000	False
14RMT500010	1500.000	1500.000	False
14RMT500025	1500.000	1500.000	False
14RMT500040	1500.000	1500.000	False
14RMT500055	1500.000	1500.000	False
14RMT500070	1500.000	1500.000	False
14RMT515010	1500.000	1500.000	False
14RMT515025	1500.000	1500.000	False
14RMT515040	1500.000	1500.000	False
14RMT515055	1500.000	1500.000	False
14RMT515070	1500.000	1500.000	False
14RMT530010	1500.000	1500.000	False
14RMT530025	1500.000	1500.000	False
14RMT530040	1500.000	1500.000	False
14RMT530055	1500.000	1500.000	False
14RMT530070	1500.000	1500.000	False
14RMT545010	1500.000	1500.000	False
14RMT545025	1500.000	1500.000	False
14RMT545040	1500.000	1500.000	False
14RMT545055	1500.000	1500.000	False
14RMT545070	1500.000	1500.000	False
14RMT560010	1500.000	1500.000	False
14RMT560025	1500.000	1500.000	False
14RMT560040	1500.000	1500.000	False
14RMT560055	1500.000	1500.000	False
14RMT560070	1500.000	1500.000	False