

Texas_Area_5

Detailed USGS National Geospatial Program
Lidar Base Specification
Version 1.2 Report

Quality level tested: QL2

Report generated on 12/5/2018

This document reports on compliance with the USGS National Geospatial Program Lidar Base Specification Version 1.2. The complete specification, which also contains a list of abbreviations, acronyms, and a glossary of related terms, can be found [here](#).

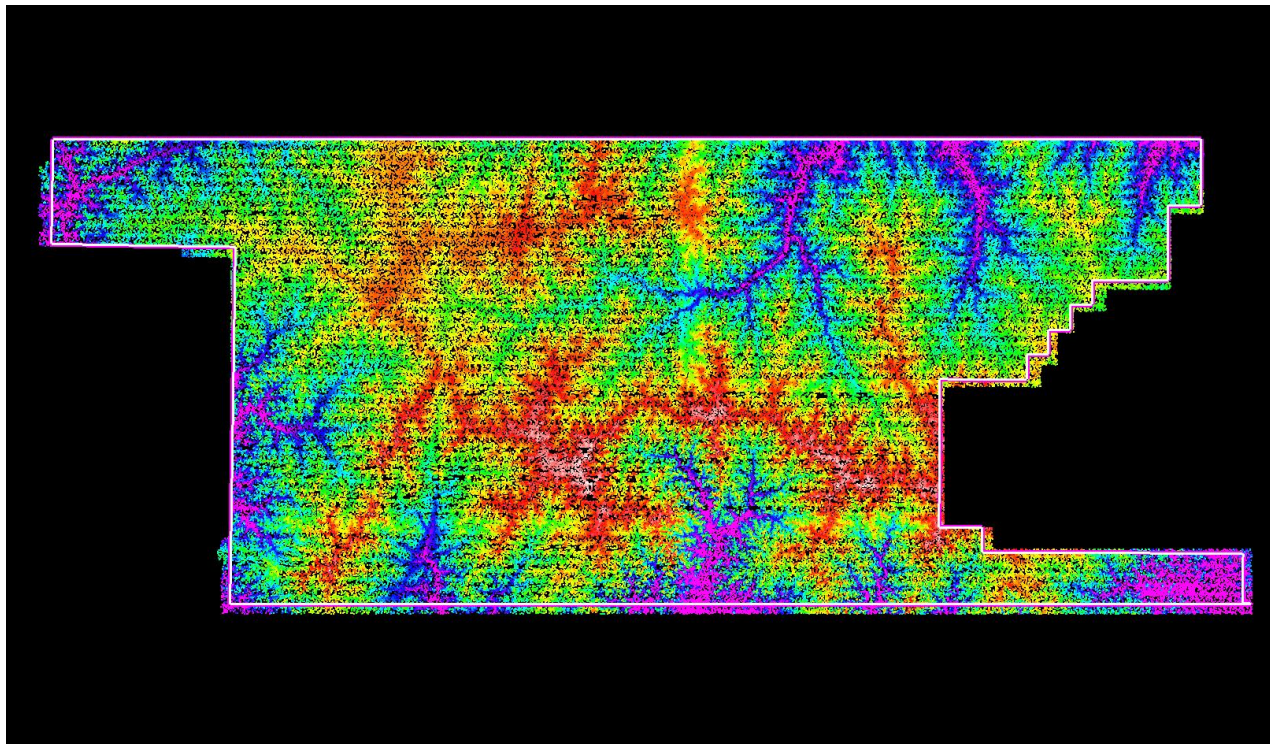
C-1 Report on Collection Area (Swath Data)

The USGS Lidar Base Specification Version 1.2 states: "The defined project area (DPA) shall be buffered by a minimum of 100 meters (m) to create a buffered project area (BPA). Data collection is required for the full extent of the BPA. In order for all products to be consistent to the edge of the DPA, all products shall be generated to the full extent of the BPA. Because data and products are generated for the complete BPA, they shall also be delivered to the customer."

The purpose of this section is to show swath lidar coverage to the extent of a 100 meter buffer of the defined project area boundary.

[Data Source - Y:\Mapping\Projects\65219783_TX_Lower_CO_San_Bernard\Production\Final_Client_Deliverables\Block5\point_cloud\Swath](#)

[Result Path - D:\00_Texas\Block5\C_1\CollectionArea_Swath.jpg](#)



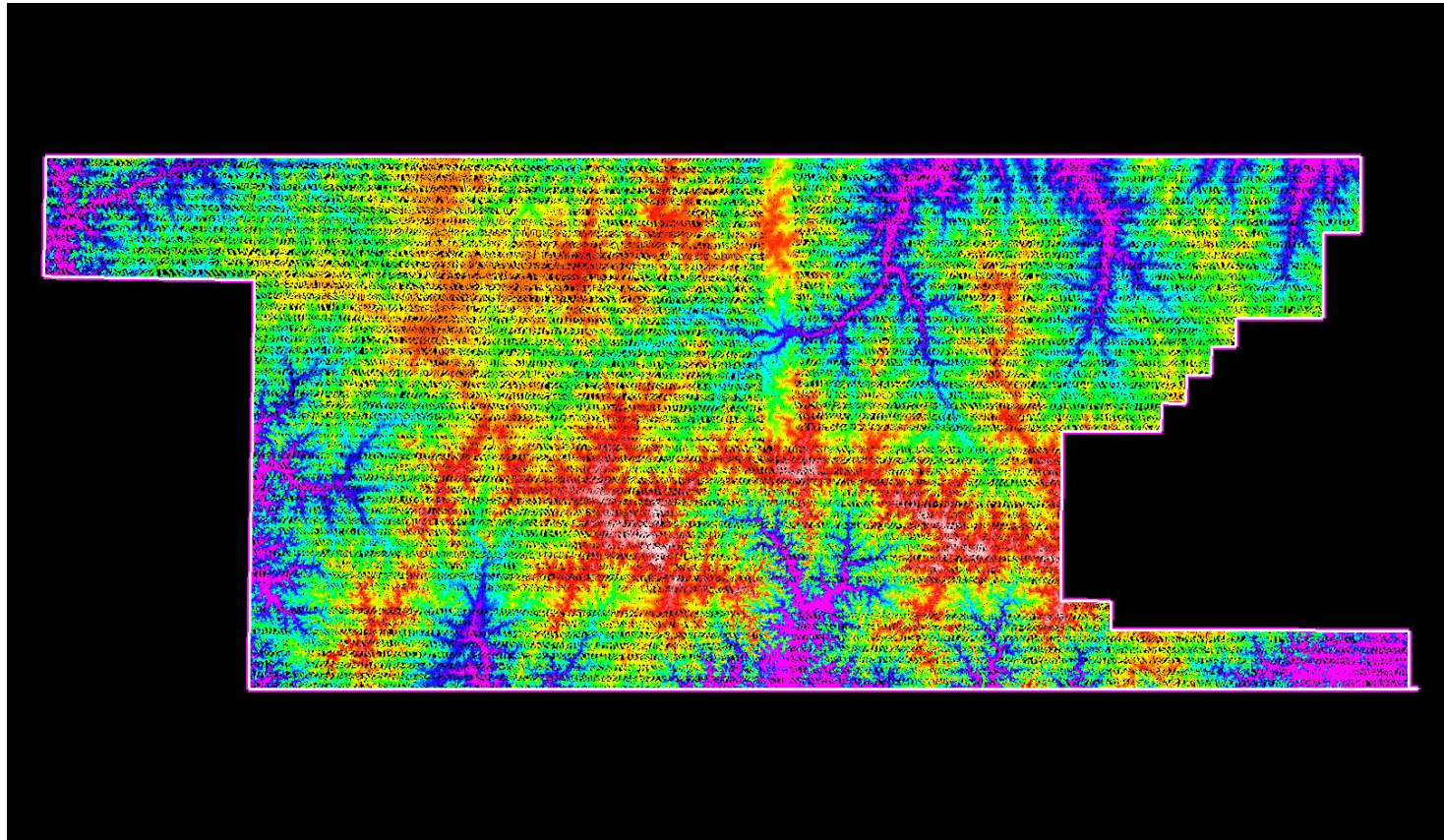
White polygon is defined project area (DPA) boundary
Purple polygon is buffered project area (BPA) boundary

C-1 Report on Collection Area (Tiled Data)

The purpose of this section is to show tiled lidar coverage to the extent of a 100 meter buffer of the defined project area boundary.

[Data Source - Y:\Mapping\Projects\65219783_TX_Lower_CO_San_Bernard\Production\Final_Client_Deliverables\Block5\point_cloud\tilecls](#)

[Result Path - D:\00_Texas\Block5\C_1\CollectionArea_Tiles.jpg](#)



White polygon is defined project area (DPA) boundary
Purple polygon is buffered project area (BPA) boundary

C-2 Report on Multiple Discrete Returns (Swath Data)

The USGS Lidar Base Specification Version 1.2 states: "Deriving and delivering multiple discrete returns is required in all data collection efforts. Data collection shall be capable of at least three returns per pulse. Full waveform collection is acceptable and will be promoted; however, full waveform data are regarded as supplemental information."

The purpose of this section is to report on the presence and quantities of lidar returns in the LAS swath data. Empty return columns can indicate a collection or processing problem dealing with lidar return attribute information.

[Boresighted Files - Y:\Mapping\Projects\65219783_TX_Lower_CO_San_Bernard\Production\Final_Client_Deliverables\Block5\point_cloud\Swath](#)

File	First return	Second return	Third return	Other returns	Total points
01011.las	23,169	4,519	120	00	27,808
01012.las	302,692,983	12,424,350	186,674	186	315,304,193
01014.las	93,950,913	14,949,063	411,723	559	109,312,258
01018.las	171,398,666	22,776,727	463,720	605	194,639,718
01020.las	114,177,644	6,342,019	129,166	113	120,648,942
01022.las	41,039,664	10,075,832	1,202,077	25,899	52,343,472
01025.las	35,768,799	10,904,923	1,054,546	15,620	47,743,888
01026.las	207,447,844	53,798,306	7,089,239	186,383	268,521,772
01027.las	314,679,282	46,813,956	4,628,045	74,829	366,196,112
01028.las	361,084,449	80,473,798	9,273,932	174,231	451,006,410
01029.las	458,099,678	79,718,233	9,680,142	241,344	547,739,397
01030.las	570,803,617	127,121,265	15,924,453	476,602	714,325,937
01133.las	11,383,246	1,617,404	70,385	196	13,071,231
01134.las	245,670,359	15,104,169	224,895	172	260,999,595
01135.las	409,051,417	25,178,892	461,498	624	434,692,431
01136.las	472,891,524	28,200,865	564,795	770	501,657,954
01137.las	414,188,291	24,130,268	461,530	607	438,780,696
01138.las	479,159,702	27,079,559	540,579	692	506,780,532
01139.las	86,569,527	8,656,592	185,959	223	95,412,301
01140.las	481,166,135	50,006,342	3,354,626	41,020	534,568,123
01141.las	440,270,585	49,372,063	3,483,375	41,281	493,167,304
01142.las	471,137,606	57,006,207	4,127,306	55,335	532,326,454
01143.las	435,756,678	33,951,413	939,351	2,898	470,650,340
01144.las	456,590,080	28,768,678	644,298	1,244	486,004,300
01145.las	436,955,954	27,883,470	620,934	1,091	465,461,449

C-2 Report on Multiple Discrete Returns (Swath Data) - continued

File	First return	Second return	Third return	Other returns	Total points
01146.las	386,852,115	23,961,548	609,031	1,347	411,424,041
01147.las	319,772,311	20,546,230	534,353	1,180	340,854,074
01150.las	369,615,307	121,802,582	14,143,682	292,209	505,853,780
01151.las	378,937,289	117,746,689	14,710,231	378,191	511,772,400
01152.las	3,212,571	1,242,279	129,452	1,892	4,586,194
01153.las	391,279,471	116,227,437	13,695,337	323,845	521,526,090
01154.las	386,540,468	116,573,703	14,363,883	379,938	517,857,992
01155.las	388,135,135	102,382,113	11,229,749	232,444	501,979,441
01156.las	388,588,854	104,989,566	11,672,116	251,953	505,502,489
01157.las	328,736,036	88,953,791	10,286,443	230,614	428,206,884
01158.las	213,461,804	52,726,467	5,584,566	100,184	271,873,021
01159.las	205,312,285	51,513,053	5,819,509	119,984	262,764,831
01160.las	189,596,004	47,872,819	4,522,936	71,085	242,062,844
01174.las	341,808,084	50,724,707	1,374,020	2,999	393,909,810
01175.las	309,077,453	42,715,081	968,439	1,459	352,762,432
01176.las	346,103,593	73,909,089	5,073,091	56,533	425,142,306
01177.las	315,731,579	82,602,397	7,323,874	110,586	405,768,436
01178.las	342,352,672	88,512,489	7,871,929	117,733	438,854,823
01200.las	170,098,196	35,056,779	3,034,032	40,454	208,229,461
01211.las	374,074,881	92,555,996	12,299,181	332,338	479,262,396
01212.las	340,543,269	77,308,449	10,139,793	273,857	428,265,368
01213.las	378,476,312	83,638,825	10,663,947	273,289	473,052,373
01214.las	336,043,179	76,672,871	9,892,961	250,172	422,859,183
01215.las	383,584,006	84,824,838	10,859,187	270,887	479,538,918
01216.las	334,002,739	74,813,831	9,496,924	226,902	418,540,396
01217.las	382,827,347	87,735,137	11,660,487	307,122	482,530,093
01218.las	322,570,536	72,754,653	9,409,308	233,655	404,968,152
01219.las	346,880,695	82,517,393	10,754,183	271,265	440,423,536
01220.las	316,535,697	76,079,594	9,841,702	237,957	402,694,950
01221.las	344,667,128	81,150,188	11,058,125	290,178	437,165,619
01222.las	318,017,862	77,147,603	10,091,784	243,356	405,500,605
01223.las	343,000,705	83,880,735	10,351,945	229,711	437,463,096
01224.las	351,737,446	52,512,154	5,358,249	99,002	409,706,851
01225.las	319,308,027	50,250,546	5,178,289	104,148	374,841,010

C-2 Report on Multiple Discrete Returns (Swath Data) - continued

File	First return	Second return	Third return	Other returns	Total points
01226.las	353,798,725	54,667,233	5,586,555	107,812	414,160,325
01227.las	307,982,047	48,240,300	4,990,539	105,880	361,318,766
01228.las	348,988,040	54,936,927	5,475,096	96,097	409,496,160
01229.las	313,853,688	46,035,692	4,000,495	51,035	363,940,910
01230.las	339,318,278	51,394,041	4,320,277	54,208	395,086,804
01231.las	308,841,004	47,626,121	3,971,739	47,405	360,486,269
01232.las	333,158,168	51,080,254	4,564,597	63,767	388,866,786
01233.las	305,303,196	45,616,518	4,203,314	64,797	355,187,825
01234.las	329,359,983	50,319,952	4,828,347	80,620	384,588,902
01235.las	308,124,264	70,780,572	8,251,849	156,589	387,313,274
01236.las	330,667,524	72,107,916	7,603,735	128,714	410,507,889
01237.las	272,195,877	55,207,209	5,663,317	91,696	333,158,099
01238.las	302,166,366	63,944,372	6,213,112	89,690	372,413,540
01239.las	254,708,283	55,423,975	5,230,863	68,944	315,432,065
01240.las	288,606,866	61,447,908	5,624,049	71,969	355,750,792
01241.las	242,414,964	52,719,792	4,909,122	60,657	300,104,535
01242.las	276,144,792	59,804,018	5,974,252	86,436	342,009,498
01243.las	242,888,245	49,567,204	4,943,070	65,996	297,464,515
01244.las	265,105,318	48,885,213	5,094,321	79,091	319,163,943
01245.las	233,537,560	38,904,536	3,911,139	54,114	276,407,349
01246.las	225,276,556	34,787,548	3,345,677	43,542	263,453,323
01247.las	556,598,636	97,662,864	11,793,204	302,307	666,357,011
01248.las	457,081,677	79,391,676	9,830,784	275,486	546,579,623
01249.las	559,749,900	102,058,569	12,872,274	364,719	675,045,462
01250.las	452,323,021	86,430,324	10,641,394	296,629	549,691,368
01251.las	549,457,414	108,681,408	13,312,054	374,153	671,825,029
01252.las	450,815,758	93,671,638	11,131,518	301,347	555,920,261
01253.las	543,301,235	117,160,723	13,559,222	344,737	674,365,917
01254.las	448,833,394	92,571,294	9,984,767	235,088	551,624,543
01255.las	544,781,590	112,695,897	11,771,250	253,317	669,502,054
01256.las	450,494,406	102,281,953	14,898,731	581,716	568,256,806
01257.las	576,547,937	133,519,859	19,787,260	796,575	730,651,631
01258.las	454,936,623	110,916,641	16,947,707	737,059	583,538,030
01259.las	585,460,296	158,532,336	25,332,230	1,163,878	770,488,740

C-2 Report on Multiple Discrete Returns (Swath Data) - continued


File	First return	Second return	Third return	Other returns	Total points
01260.las	455,369,326	130,266,910	20,380,191	904,003	606,920,430
01261.las	392,839,854	100,289,446	13,282,872	473,640	506,885,812
01262.las	302,653,923	73,140,674	9,185,582	309,916	385,290,095
01263.las	400,188,670	104,836,182	13,192,945	428,379	518,646,176
01264.las	307,407,710	84,804,764	9,977,501	279,153	402,469,128
Total	33,150,719,982	6,338,671,004	702,313,057	17,792,154	40,209,496,197

C-2 Report on Multiple Discrete Returns (Swath Data) - All Returns

The purpose of this section is to show a graphic of lidar swath data points colored by all returns. Blank flight lines can indicate a collection or processing problem dealing with lidar return attribute information.

[Data Source - Y:\Mapping\Projects\65219783_TX_Lower_CO_San_Bernard\Production\Final_Client_Deliverables\Block5_point_cloud\Swath](Y:\Mapping\Projects\65219783_TX_Lower_CO_San_Bernard\Production\Final_Client_Deliverables\Block5_point_cloud\Swath)

[Result Path - D:\00_Texas\Block5\C_2\ColorByReturns_Boresighted.jpg](D:\00_Texas\Block5\C_2\ColorByReturns_Boresighted.jpg)



C-2 Report on Multiple Discrete Returns (Tiled Data)

The purpose of this section is to report on the presence and quantities of lidar returns in the LAS tiled data. Empty return columns can indicate a collection or processing problem dealing with lidar return attribute information.

[Classified Files - Y:\Mapping\Projects\65219783_TX_Lower_CO_San_Bernard\Production\Final_Client_Deliverables\B_lock5\point_cloud\tilecls](#)

File	First return	Second return	Third return	Other returns	Total points
14RLU105510.las	5,123,668	281,246	1,411	00	5,406,325
14RLU105525.las	7,710,278	432,814	2,892	00	8,145,984
14RLU105540.las	8,763,917	1,057,303	32,770	109	9,854,099
14RLU105555.las	8,789,095	1,047,400	28,343	43	9,864,881
14RLU105570.las	7,608,087	1,144,429	40,103	118	8,792,737
14RLU105585.las	7,387,507	842,640	26,361	137	8,256,645
14RLU105600.las	7,005,601	402,636	2,996	04	7,411,237
14RLU105615.las	6,654,769	428,653	4,152	01	7,087,575
14RLU105630.las	6,912,474	270,742	2,195	02	7,185,413
14RLU105645.las	7,156,506	443,287	4,263	00	7,604,056
14RLU120510.las	4,990,716	165,149	963	01	5,156,829
14RLU120525.las	7,972,326	319,849	1,854	01	8,294,030
14RLU120540.las	8,796,444	818,016	28,848	147	9,643,455
14RLU120555.las	9,331,482	720,621	20,842	55	10,073,000
14RLU120570.las	8,307,825	686,452	23,398	74	9,017,749
14RLU120585.las	8,320,192	874,961	26,293	97	9,221,543
14RLU120600.las	7,931,874	369,002	2,972	03	8,303,851
14RLU120615.las	7,925,158	246,614	1,714	00	8,173,486
14RLU120630.las	8,222,002	170,924	1,051	00	8,393,977
14RLU120645.las	8,786,118	465,935	4,187	04	9,256,244
14RLU135510.las	5,467,518	190,894	998	00	5,659,410
14RLU135525.las	8,455,949	395,320	2,922	00	8,854,191
14RLU135540.las	8,749,262	1,045,844	38,917	165	9,834,188
14RLU135555.las	9,034,421	745,537	20,726	46	9,800,730
14RLU135570.las	8,411,205	662,029	29,503	158	9,102,895
14RLU135585.las	7,980,862	366,566	11,555	57	8,359,040
14RLU135600.las	8,172,550	429,031	3,325	01	8,604,907
14RLU135615.las	7,905,105	371,673	2,702	01	8,279,481
14RLU135630.las	8,354,399	310,481	2,176	00	8,667,056

C-2 Report on Multiple Discrete Returns (Tiled Data) - continued

File	First return	Second return	Third return	Other returns	Total points
14RLU135645.las	8,968,397	358,642	2,893	00	9,329,932
14RLU150510.las	5,546,492	158,261	898	00	5,705,651
14RLU150525.las	8,292,003	292,357	2,509	00	8,586,869
14RLU150540.las	8,735,281	811,761	29,650	159	9,576,851
14RLU150555.las	9,175,477	729,451	28,404	126	9,933,458
14RLU150570.las	7,933,645	929,613	45,801	326	8,909,385
14RLU150585.las	8,179,176	606,964	19,212	71	8,805,423
14RLU150600.las	7,808,269	264,076	2,014	02	8,074,361
14RLU150615.las	7,669,373	390,735	2,894	01	8,063,003
14RLU150630.las	8,586,179	411,853	4,369	02	9,002,403
14RLU150645.las	8,650,699	417,477	4,798	03	9,072,977
14RLU165510.las	5,670,902	261,387	1,818	01	5,934,108
14RLU165525.las	9,328,768	367,308	4,014	03	9,700,093
14RLU165540.las	8,909,027	800,375	28,684	130	9,738,216
14RLU165555.las	8,944,909	914,262	36,574	170	9,895,915
14RLU165570.las	7,780,006	707,714	28,412	178	8,516,310
14RLU165585.las	8,080,329	376,550	10,425	38	8,467,342
14RLU165600.las	7,987,495	179,835	1,266	00	8,168,596
14RLU165615.las	7,677,934	425,121	3,584	01	8,106,640
14RLU165630.las	8,593,658	553,547	5,565	08	9,152,778
14RLU165645.las	8,446,571	455,308	5,549	02	8,907,430
14RLU180510.las	5,475,039	312,910	2,272	00	5,790,221
14RLU180525.las	8,825,478	475,286	5,102	05	9,305,871
14RLU180540.las	8,798,844	1,178,607	45,151	184	10,022,786
14RLU180555.las	9,105,078	867,066	30,127	96	10,002,367
14RLU180570.las	8,277,233	545,669	20,976	107	8,843,985
14RLU180585.las	8,058,940	392,215	9,527	44	8,460,726
14RLU180600.las	8,015,193	303,297	2,396	01	8,320,887
14RLU180615.las	7,752,369	451,401	3,316	00	8,207,086
14RLU180630.las	8,797,943	470,990	3,822	00	9,272,755
14RLU180645.las	8,354,406	542,935	5,939	01	8,903,281
14RLU195510.las	5,749,431	240,017	1,430	00	5,990,878
14RLU195525.las	9,471,553	391,972	4,369	03	9,867,897
14RLU195540.las	9,154,138	1,026,527	44,267	263	10,225,195

C-2 Report on Multiple Discrete Returns (Tiled Data) - continued

File	First return	Second return	Third return	Other returns	Total points
14RLU195555.las	9,168,459	1,162,719	44,187	188	10,375,553
14RLU195570.las	8,141,594	1,099,810	47,321	245	9,288,970
14RLU195585.las	8,021,607	544,341	20,292	107	8,586,347
14RLU195600.las	7,938,400	408,614	4,199	00	8,351,213
14RLU195615.las	7,548,066	379,177	3,734	02	7,930,979
14RLU195630.las	8,957,051	527,229	5,625	04	9,489,909
14RLU195645.las	8,498,047	469,860	5,189	04	8,973,100
14RLU210510.las	6,090,476	251,208	1,736	00	6,343,420
14RLU210525.las	9,133,336	342,708	4,092	03	9,480,139
14RLU210540.las	8,814,747	759,006	25,629	102	9,599,484
14RLU210555.las	8,638,755	1,142,667	49,423	250	9,831,095
14RLU210570.las	8,070,479	905,792	30,518	122	9,006,911
14RLU210585.las	8,156,563	948,780	38,124	212	9,143,679
14RLU210600.las	7,871,749	381,283	3,099	01	8,256,132
14RLU210615.las	7,810,427	381,137	4,528	02	8,196,094
14RLU210630.las	8,813,857	509,307	5,558	01	9,328,723
14RLU210645.las	8,370,785	503,894	6,328	07	8,881,014
14RLU225510.las	5,979,850	305,579	2,630	00	6,288,059
14RLU225525.las	9,361,324	251,037	2,244	01	9,614,606
14RLU225540.las	8,831,105	643,542	19,937	76	9,494,660
14RLU225555.las	8,598,364	1,237,329	52,573	276	9,888,542
14RLU225570.las	7,835,623	1,079,279	38,313	167	8,953,382
14RLU225585.las	7,891,875	782,538	19,778	68	8,694,259
14RLU225600.las	8,111,291	464,396	3,124	00	8,578,811
14RLU225615.las	7,627,957	479,487	4,978	03	8,112,425
14RLU225630.las	8,959,376	428,655	6,183	08	9,394,222
14RLU225645.las	8,527,960	525,531	5,723	02	9,059,216
14RLU240510.las	6,552,828	407,065	4,257	00	6,964,150
14RLU240525.las	9,211,541	441,820	4,842	01	9,658,204
14RLU240540.las	9,256,506	819,032	21,112	49	10,096,699
14RLU240555.las	8,343,011	1,031,757	37,166	157	9,412,091
14RLU240570.las	8,318,883	920,606	35,258	170	9,274,917
14RLU240585.las	8,336,255	644,381	17,986	71	8,998,693
14RLU240600.las	8,084,675	336,209	1,335	02	8,422,221

C-2 Report on Multiple Discrete Returns (Tiled Data) - continued

File	First return	Second return	Third return	Other returns	Total points
14RLU240615.las	7,788,163	541,531	5,043	02	8,334,739
14RLU240630.las	9,432,212	423,850	5,718	07	9,861,787
14RLU240645.las	8,827,496	545,206	6,713	07	9,379,422
14RLU255510.las	6,787,951	391,927	5,150	09	7,185,037
14RLU255525.las	9,058,297	603,135	8,695	16	9,670,143
14RLU255540.las	9,282,616	953,899	38,614	191	10,275,320
14RLU255555.las	8,631,848	974,623	38,419	209	9,645,099
14RLU255570.las	8,286,370	839,508	27,592	147	9,153,617
14RLU255585.las	7,995,283	469,761	15,185	72	8,480,301
14RLU255600.las	8,115,859	342,369	2,563	01	8,460,792
14RLU255615.las	7,911,080	418,639	5,289	02	8,335,010
14RLU255630.las	9,266,879	326,825	5,711	11	9,599,426
14RLU255645.las	8,802,862	392,486	4,320	01	9,199,669
14RLU270510.las	7,308,309	426,544	5,589	03	7,740,445
14RLU270525.las	9,146,905	526,891	7,627	16	9,681,439
14RLU270540.las	8,680,013	759,626	24,814	116	9,464,569
14RLU270555.las	8,297,117	893,802	49,306	432	9,240,657
14RLU270570.las	8,047,686	903,979	45,737	297	8,997,699
14RLU270585.las	8,080,033	742,502	27,511	195	8,850,241
14RLU270600.las	8,157,286	370,355	2,806	00	8,530,447
14RLU270615.las	8,333,408	393,948	3,704	02	8,731,062
14RLU270630.las	8,953,999	347,691	2,973	00	9,304,663
14RLU270645.las	9,029,486	343,308	4,395	01	9,377,190
14RLU285510.las	7,254,186	241,647	2,638	02	7,498,473
14RLU285525.las	8,969,744	495,636	8,921	16	9,474,317
14RLU285540.las	8,852,311	664,698	28,998	246	9,546,253
14RLU285555.las	7,949,929	799,618	43,456	347	8,793,350
14RLU285570.las	8,239,507	849,498	45,720	388	9,135,113
14RLU285585.las	8,399,776	648,791	18,753	77	9,067,397
14RLU285600.las	8,310,563	379,414	2,684	01	8,692,662
14RLU285615.las	8,524,649	388,162	3,407	03	8,916,221
14RLU285630.las	8,997,784	324,155	2,838	02	9,324,779
14RLU285645.las	8,940,453	244,051	3,192	03	9,187,699
14RLU300510.las	7,439,232	343,979	3,005	00	7,786,216

C-2 Report on Multiple Discrete Returns (Tiled Data) - continued

File	First return	Second return	Third return	Other returns	Total points
14RLU300525.las	8,972,933	346,455	4,288	02	9,323,678
14RLU300540.las	8,720,368	540,372	8,250	26	9,269,016
14RLU300555.las	8,146,616	586,852	15,611	69	8,749,148
14RLU300570.las	8,424,240	599,565	16,886	98	9,040,789
14RLU300585.las	8,377,857	510,601	8,161	23	8,896,642
14RLU300600.las	8,256,896	146,261	1,729	00	8,404,886
14RLU300615.las	8,577,510	183,637	2,962	02	8,764,111
14RLU300630.las	9,150,518	103,391	1,196	00	9,255,105
14RLU300645.las	8,993,084	187,195	2,952	00	9,183,231
14RLU315510.las	7,527,743	364,936	4,136	02	7,896,817
14RLU315525.las	8,965,875	460,914	5,936	02	9,432,727
14RLU315540.las	8,774,114	649,433	12,739	32	9,436,318
14RLU315555.las	8,106,246	820,452	26,201	169	8,953,068
14RLU315570.las	8,204,586	447,461	10,095	47	8,662,189
14RLU315585.las	8,181,680	294,765	6,835	43	8,483,323
14RLU315600.las	8,448,624	111,371	1,415	02	8,561,412
14RLU315615.las	8,848,105	154,200	2,283	01	9,004,589
14RLU315630.las	9,059,685	188,044	1,788	01	9,249,518
14RLU315645.las	8,730,378	430,491	6,828	11	9,167,708
14RLU330510.las	7,828,649	418,468	4,309	02	8,251,428
14RLU330525.las	8,829,376	558,913	7,730	07	9,396,026
14RLU330540.las	8,609,798	774,907	23,086	94	9,407,885
14RLU330555.las	8,359,054	1,220,381	63,939	440	9,643,814
14RLU330570.las	7,892,604	901,003	28,761	103	8,822,471
14RLU330585.las	7,702,456	734,133	22,424	99	8,459,112
14RLU330600.las	7,887,677	377,972	3,731	01	8,269,381
14RLU330615.las	8,804,019	274,380	3,152	03	9,081,554
14RLU330630.las	9,012,944	283,011	2,507	00	9,298,462
14RLU330645.las	8,643,923	449,650	6,112	05	9,099,690
14RLU345015.las	3,444,474	394,707	7,522	04	3,846,707
14RLU345030.las	3,163,440	510,742	11,204	23	3,685,409
14RLU345045.las	3,196,020	721,753	39,325	291	3,957,389
14RLU345060.las	3,163,860	1,055,416	88,467	919	4,308,662
14RLU345075.las	3,033,910	924,197	86,359	1,354	4,045,820

C-2 Report on Multiple Discrete Returns (Tiled Data) - continued

File	First return	Second return	Third return	Other returns	Total points
14RLU345090.las	3,870,353	1,254,362	151,495	3,034	5,279,244
14RLU345105.las	3,171,901	1,040,739	110,327	1,901	4,324,868
14RLU345120.las	4,546,684	1,289,011	134,616	2,797	5,973,108
14RLU345135.las	3,241,089	1,041,127	119,340	3,036	4,404,592
14RLU345150.las	2,329,112	646,846	56,285	827	3,033,070
14RLU345165.las	2,396,748	850,005	88,092	1,476	3,336,321
14RLU345180.las	2,312,994	676,034	51,114	849	3,040,991
14RLU345195.las	2,341,356	520,502	33,403	447	2,895,708
14RLU345210.las	1,841,340	397,396	22,271	163	2,261,170
14RLU345225.las	2,123,349	420,887	21,176	183	2,565,595
14RLU345240.las	1,854,429	328,864	15,336	124	2,198,753
14RLU345255.las	1,549,821	316,139	15,176	189	1,881,325
14RLU345270.las	1,357,447	273,015	14,372	119	1,644,953
14RLU345285.las	1,280,120	296,398	18,115	183	1,594,816
14RLU345300.las	1,198,317	283,197	16,383	128	1,498,025
14RLU345315.las	1,301,077	269,897	14,555	140	1,585,669
14RLU345330.las	1,112,032	171,544	8,060	43	1,291,679
14RLU345345.las	804,882	81,532	3,823	16	890,253
14RLU345360.las	690,020	69,537	2,815	09	762,381
14RLU345375.las	593,260	37,297	2,125	18	632,700
14RLU345390.las	429,836	54,826	3,215	36	487,913
14RLU345405.las	383,468	56,340	4,227	40	444,075
14RLU345420.las	213,133	37,192	3,465	43	253,833
14RLU345435.las	51,641	12,291	1,260	23	65,215
14RLU345450.las	83	30	02	00	115
14RLU345510.las	8,094,028	503,550	6,543	03	8,604,124
14RLU345525.las	8,926,002	596,157	5,130	02	9,527,291
14RLU345540.las	8,390,535	780,436	21,797	91	9,192,859
14RLU345555.las	8,228,731	958,057	46,232	331	9,233,351
14RLU345570.las	8,201,690	845,417	37,759	248	9,085,114
14RLU345585.las	7,866,490	780,630	25,732	127	8,672,979
14RLU345600.las	8,227,095	440,990	5,257	02	8,673,344
14RLU345615.las	8,620,831	299,842	2,622	00	8,923,295
14RLU345630.las	9,113,886	233,697	1,961	04	9,349,548

C-2 Report on Multiple Discrete Returns (Tiled Data) - continued

File	First return	Second return	Third return	Other returns	Total points
14RLU345645.las	8,361,133	549,420	8,307	08	8,918,868
14RLU360015.las	8,055,184	960,774	15,380	12	9,031,350
14RLU360030.las	7,953,193	1,180,443	28,677	52	9,162,365
14RLU360045.las	8,197,943	1,880,900	125,499	1,146	10,205,488
14RLU360060.las	8,237,082	2,425,918	191,576	1,867	10,856,443
14RLU360075.las	7,866,808	2,780,963	305,001	5,585	10,958,357
14RLU360090.las	10,283,430	3,629,665	488,622	12,501	14,414,218
14RLU360105.las	9,154,667	3,039,067	355,567	7,936	12,557,237
14RLU360120.las	13,844,213	4,195,116	459,635	11,303	18,510,267
14RLU360135.las	9,918,870	2,389,228	222,520	5,278	12,535,896
14RLU360150.las	8,154,235	2,356,733	220,674	3,928	10,735,570
14RLU360165.las	8,952,697	2,904,805	293,368	6,357	12,157,227
14RLU360180.las	8,933,419	2,854,697	248,821	4,543	12,041,480
14RLU360195.las	9,141,460	2,044,340	136,675	1,850	11,324,325
14RLU360210.las	7,896,625	1,809,052	95,257	679	9,801,613
14RLU360225.las	9,512,777	2,115,954	126,313	1,217	11,756,261
14RLU360240.las	8,926,281	1,378,560	86,268	925	10,392,034
14RLU360255.las	8,577,615	1,341,895	58,436	408	9,978,354
14RLU360270.las	8,718,203	1,750,511	98,907	1,131	10,568,752
14RLU360285.las	8,471,555	1,806,011	122,321	1,433	10,401,320
14RLU360300.las	8,778,285	1,926,341	138,002	1,451	10,844,079
14RLU360315.las	10,285,651	1,873,971	123,395	1,461	12,284,478
14RLU360330.las	9,840,913	1,166,240	46,545	270	11,053,968
14RLU360345.las	7,847,978	969,244	57,891	345	8,875,458
14RLU360360.las	7,884,606	1,176,404	56,771	288	9,118,069
14RLU360375.las	8,149,693	804,227	46,243	249	9,000,412
14RLU360390.las	7,951,280	924,509	52,872	364	8,929,025
14RLU360405.las	9,357,075	1,280,330	91,151	1,005	10,729,561
14RLU360420.las	8,923,476	1,370,978	111,523	1,295	10,407,272
14RLU360435.las	7,711,609	1,052,633	97,025	1,532	8,862,799
14RLU360450.las	8,221,610	1,193,452	105,413	1,930	9,522,405
14RLU360465.las	8,126,270	1,082,383	79,268	1,116	9,289,037
14RLU360480.las	7,159,666	472,819	21,129	197	7,653,811
14RLU360495.las	7,253,815	484,770	7,255	07	7,745,847

C-2 Report on Multiple Discrete Returns (Tiled Data) - continued

File	First return	Second return	Third return	Other returns	Total points
14RLU360510.las	8,260,237	491,140	7,388	06	8,758,771
14RLU360525.las	8,723,586	609,712	6,665	07	9,339,970
14RLU360540.las	8,343,113	555,772	14,127	84	8,913,096
14RLU360555.las	8,371,173	653,673	38,996	386	9,064,228
14RLU360570.las	8,237,321	936,749	42,409	258	9,216,737
14RLU360585.las	7,903,556	784,136	26,422	155	8,714,269
14RLU360600.las	8,024,822	302,801	2,471	03	8,330,097
14RLU360615.las	8,552,207	472,333	5,563	03	9,030,106
14RLU360630.las	8,812,014	784,074	9,428	03	9,605,519
14RLU360645.las	8,394,137	553,977	8,442	13	8,956,569
14RLU375015.las	8,027,823	1,205,504	25,044	37	9,258,408
14RLU375030.las	7,821,399	1,168,417	28,339	30	9,018,185
14RLU375045.las	7,963,350	1,618,640	104,121	960	9,687,071
14RLU375060.las	8,155,888	2,553,378	204,706	1,787	10,915,759
14RLU375075.las	8,217,108	2,787,039	297,063	5,349	11,306,559
14RLU375090.las	10,261,241	3,895,331	520,462	13,381	14,690,415
14RLU375105.las	9,875,821	3,323,383	371,103	8,864	13,579,171
14RLU375120.las	13,666,793	3,571,439	331,786	8,734	17,578,752
14RLU375135.las	9,966,213	1,971,989	250,261	9,402	12,197,865
14RLU375150.las	8,250,828	2,238,091	201,328	3,419	10,693,666
14RLU375165.las	8,716,270	2,677,974	250,101	4,904	11,649,249
14RLU375180.las	8,493,232	2,798,311	230,911	3,387	11,525,841
14RLU375195.las	9,239,157	2,442,841	168,628	2,206	11,852,832
14RLU375210.las	7,920,979	1,968,881	125,037	1,144	10,016,041
14RLU375225.las	9,484,369	2,187,637	168,543	2,175	11,842,724
14RLU375240.las	8,853,209	1,556,002	113,825	1,340	10,524,376
14RLU375255.las	8,453,018	1,695,351	118,803	1,565	10,268,737
14RLU375270.las	8,573,381	1,863,464	125,775	1,439	10,564,059
14RLU375285.las	8,363,338	1,421,577	100,783	1,487	9,887,185
14RLU375300.las	8,649,338	1,924,885	144,232	1,712	10,720,167
14RLU375315.las	9,884,954	2,251,194	187,173	2,336	12,325,657
14RLU375330.las	9,430,167	1,427,838	77,739	531	10,936,275
14RLU375345.las	7,696,159	1,057,661	50,774	301	8,804,895
14RLU375360.las	7,995,309	1,924,022	109,186	561	10,029,078

C-2 Report on Multiple Discrete Returns (Tiled Data) - continued

File	First return	Second return	Third return	Other returns	Total points
14RLU375375.las	8,335,604	1,878,592	107,209	490	10,321,895
14RLU375390.las	8,279,363	1,369,857	87,493	605	9,737,318
14RLU375405.las	9,306,431	1,042,122	76,791	700	10,426,044
14RLU375420.las	9,101,332	1,016,593	82,757	860	10,201,542
14RLU375435.las	8,827,495	1,293,238	104,453	1,457	10,226,643
14RLU375450.las	8,066,145	1,095,319	78,358	1,165	9,240,987
14RLU375465.las	7,950,395	859,438	81,457	1,488	8,892,778
14RLU375480.las	7,588,401	693,369	35,416	436	8,317,622
14RLU375495.las	7,955,799	745,239	12,799	11	8,713,848
14RLU375510.las	8,527,654	853,246	14,382	11	9,395,293
14RLU375525.las	8,934,917	733,319	10,109	12	9,678,357
14RLU375540.las	7,669,159	793,588	24,896	114	8,487,757
14RLU375555.las	8,174,861	916,109	38,403	267	9,129,640
14RLU375570.las	8,531,802	522,971	14,060	57	9,068,890
14RLU375585.las	8,100,337	219,863	5,913	14	8,326,127
14RLU375600.las	8,411,448	180,232	1,301	01	8,592,982
14RLU375615.las	9,011,546	278,509	3,086	01	9,293,142
14RLU375630.las	9,093,891	460,275	5,480	09	9,559,655
14RLU375645.las	8,278,682	354,650	4,938	00	8,638,270
14RLU390015.las	8,058,351	1,331,568	32,024	31	9,421,974
14RLU390030.las	8,309,835	1,218,804	33,473	55	9,562,167
14RLU390045.las	8,604,822	1,942,377	133,977	1,279	10,682,455
14RLU390060.las	9,062,896	2,879,842	252,304	3,192	12,198,234
14RLU390075.las	9,141,457	3,131,060	311,799	6,545	12,590,861
14RLU390090.las	10,766,471	4,062,740	527,087	14,909	15,371,207
14RLU390105.las	10,019,404	3,238,146	385,228	11,616	13,654,394
14RLU390120.las	13,674,193	4,335,226	509,408	14,472	18,533,299
14RLU390135.las	9,893,200	2,858,227	376,563	12,615	13,140,605
14RLU390150.las	7,993,630	1,924,451	204,467	5,875	10,128,423
14RLU390165.las	8,795,348	2,532,862	267,535	6,552	11,602,297
14RLU390180.las	8,927,746	2,542,354	268,809	6,119	11,745,028
14RLU390195.las	9,312,349	2,041,180	133,506	1,757	11,488,792
14RLU390210.las	8,144,548	1,679,228	107,706	957	9,932,439
14RLU390225.las	9,333,417	2,343,405	159,507	1,877	11,838,206

C-2 Report on Multiple Discrete Returns (Tiled Data) - continued

File	First return	Second return	Third return	Other returns	Total points
14RLU390240.las	8,778,316	2,229,455	167,563	2,029	11,177,363
14RLU390255.las	8,619,916	2,228,018	182,441	2,430	11,032,805
14RLU390270.las	8,472,683	1,782,151	129,735	1,735	10,386,304
14RLU390285.las	8,433,614	1,436,721	108,910	1,460	9,980,705
14RLU390300.las	9,072,355	1,905,503	144,483	1,903	11,124,244
14RLU390315.las	10,404,760	2,478,203	195,542	2,737	13,081,242
14RLU390330.las	9,734,056	1,587,653	86,134	626	11,408,469
14RLU390345.las	7,686,755	1,106,770	58,912	334	8,852,771
14RLU390360.las	7,772,724	1,714,926	99,179	613	9,587,442
14RLU390375.las	8,142,917	1,713,923	95,575	459	9,952,874
14RLU390390.las	8,669,474	1,145,888	76,770	580	9,892,712
14RLU390405.las	9,322,370	706,677	66,075	1,000	10,096,122
14RLU390420.las	8,667,290	1,273,652	93,858	895	10,035,695
14RLU390435.las	8,588,989	1,208,772	94,314	1,218	9,893,293
14RLU390450.las	8,388,703	1,075,266	80,800	1,106	9,545,875
14RLU390465.las	8,526,303	1,336,890	105,648	1,641	9,970,482
14RLU390480.las	7,669,266	920,884	55,952	771	8,646,873
14RLU390495.las	8,174,369	882,645	16,607	13	9,073,634
14RLU390510.las	8,513,805	930,902	19,951	44	9,464,702
14RLU390525.las	9,086,284	969,422	20,134	37	10,075,877
14RLU390540.las	8,079,042	865,498	26,763	112	8,971,415
14RLU390555.las	8,056,171	933,259	53,361	469	9,043,260
14RLU390570.las	7,902,734	572,932	21,280	125	8,497,071
14RLU390585.las	8,138,606	235,767	4,484	19	8,378,876
14RLU390600.las	8,380,805	404,518	4,157	01	8,789,481
14RLU390615.las	8,834,813	411,362	5,102	02	9,251,279
14RLU390630.las	8,870,684	673,640	8,789	03	9,553,116
14RLU390645.las	7,976,309	552,520	6,307	02	8,535,138
14RLU405015.las	7,906,079	1,187,809	29,111	43	9,123,042
14RLU405030.las	10,503,833	2,206,254	120,635	1,126	12,831,848
14RLU405045.las	15,036,676	4,310,742	443,640	7,729	19,798,787
14RLU405060.las	14,290,120	4,213,222	417,507	6,729	18,927,578
14RLU405075.las	14,980,803	4,817,161	473,240	9,998	20,281,202
14RLU405090.las	16,984,042	4,962,549	533,031	13,785	22,493,407

C-2 Report on Multiple Discrete Returns (Tiled Data) - continued

File	First return	Second return	Third return	Other returns	Total points
14RLU405105.las	9,958,607	3,172,513	405,224	13,706	13,550,050
14RLU405120.las	13,730,065	4,899,220	621,261	17,419	19,267,965
14RLU405135.las	9,719,070	3,069,522	371,638	10,947	13,171,177
14RLU405150.las	8,446,113	2,252,115	273,563	8,680	10,980,471
14RLU405165.las	8,824,801	2,162,153	218,939	5,310	11,211,203
14RLU405180.las	8,640,185	2,067,389	177,889	3,307	10,888,770
14RLU405195.las	9,346,316	2,015,936	139,242	1,606	11,503,100
14RLU405210.las	8,489,244	1,856,196	125,566	1,082	10,472,088
14RLU405225.las	9,259,034	2,263,072	177,343	2,363	11,701,812
14RLU405240.las	8,494,810	2,225,853	166,521	2,018	10,889,202
14RLU405255.las	8,192,837	1,858,705	145,134	2,457	10,199,133
14RLU405270.las	8,376,473	1,844,271	151,757	2,120	10,374,621
14RLU405285.las	8,222,373	1,883,586	137,323	1,570	10,244,852
14RLU405300.las	8,891,504	1,603,599	129,003	1,788	10,625,894
14RLU405315.las	10,286,751	2,271,518	170,795	2,185	12,731,249
14RLU405330.las	9,505,717	1,960,071	107,995	807	11,574,590
14RLU405345.las	7,671,447	1,455,830	76,702	428	9,204,407
14RLU405360.las	7,969,974	982,750	48,961	218	9,001,903
14RLU405375.las	8,276,606	1,177,474	72,978	429	9,527,487
14RLU405390.las	8,444,524	942,087	66,255	599	9,453,465
14RLU405405.las	9,483,765	1,906,637	155,748	1,642	11,547,792
14RLU405420.las	8,217,219	1,619,369	134,577	1,321	9,972,486
14RLU405435.las	8,229,630	1,254,554	99,836	1,404	9,585,424
14RLU405450.las	7,961,145	1,503,351	134,092	2,188	9,600,776
14RLU405465.las	8,480,144	1,588,317	119,207	1,802	10,189,470
14RLU405480.las	7,947,179	1,012,951	53,442	729	9,014,301
14RLU405495.las	8,378,429	894,212	21,835	62	9,294,538
14RLU405510.las	8,599,364	968,985	21,111	44	9,589,504
14RLU405525.las	8,931,048	797,339	13,230	08	9,741,625
14RLU405540.las	7,641,123	801,678	25,207	147	8,468,155
14RLU405555.las	8,246,639	985,715	46,518	411	9,279,283
14RLU405570.las	8,351,770	748,038	26,515	206	9,126,529
14RLU405585.las	7,734,882	485,193	12,758	81	8,232,914
14RLU405600.las	8,394,234	355,679	4,225	01	8,754,139

C-2 Report on Multiple Discrete Returns (Tiled Data) - continued

File	First return	Second return	Third return	Other returns	Total points
14RLU405615.las	8,856,054	528,303	8,193	05	9,392,555
14RLU405630.las	9,250,855	725,994	12,037	14	9,988,900
14RLU405645.las	7,719,175	438,400	5,879	03	8,163,457
14RLU420015.las	7,969,228	1,328,598	37,679	66	9,335,571
14RLU420030.las	8,277,763	1,587,937	59,255	215	9,925,170
14RLU420045.las	8,765,439	2,237,047	202,156	3,333	11,207,975
14RLU420060.las	9,211,983	3,113,612	293,317	3,928	12,622,840
14RLU420075.las	9,915,757	3,245,461	380,243	11,024	13,552,485
14RLU420090.las	11,419,015	4,056,181	470,381	11,550	15,957,127
14RLU420105.las	9,831,079	3,329,901	352,609	7,736	13,521,325
14RLU420120.las	13,552,476	5,080,246	606,361	15,443	19,254,526
14RLU420135.las	9,616,979	3,480,357	476,663	16,073	13,590,072
14RLU420150.las	8,277,060	2,542,326	312,148	9,267	11,140,801
14RLU420165.las	8,843,924	2,814,063	318,810	7,236	11,984,033
14RLU420180.las	8,634,268	2,627,095	274,953	4,884	11,541,200
14RLU420195.las	9,335,513	1,833,217	161,550	2,969	11,333,249
14RLU420210.las	8,596,261	1,687,838	133,401	1,635	10,419,135
14RLU420225.las	9,265,053	1,709,037	133,830	2,047	11,109,967
14RLU420240.las	8,582,656	1,952,508	152,393	2,071	10,689,628
14RLU420255.las	8,524,931	2,087,696	148,335	1,885	10,762,847
14RLU420270.las	8,319,915	2,102,553	177,458	2,674	10,602,600
14RLU420285.las	8,289,986	2,034,054	163,067	2,188	10,489,295
14RLU420300.las	8,858,809	1,765,912	147,614	2,536	10,774,871
14RLU420315.las	10,394,388	1,797,455	126,289	1,674	12,319,806
14RLU420330.las	9,476,224	1,537,585	63,137	516	11,077,462
14RLU420345.las	8,086,529	1,507,712	72,444	458	9,667,143
14RLU420360.las	8,162,911	1,449,108	74,829	394	9,687,242
14RLU420375.las	8,163,992	1,144,590	66,226	342	9,375,150
14RLU420390.las	8,632,640	954,150	60,357	397	9,647,544
14RLU420405.las	9,124,028	873,918	63,517	556	10,062,019
14RLU420420.las	8,286,900	944,027	67,752	634	9,299,313
14RLU420435.las	8,300,271	1,336,775	99,535	1,113	9,737,694
14RLU420450.las	8,536,889	1,622,540	150,016	2,417	10,311,862
14RLU420465.las	8,839,068	2,023,874	190,310	3,084	11,056,336

C-2 Report on Multiple Discrete Returns (Tiled Data) - continued

File	First return	Second return	Third return	Other returns	Total points
14RLU420480.las	7,782,338	1,208,176	80,381	1,130	9,072,025
14RLU420495.las	8,461,055	890,953	24,002	49	9,376,059
14RLU420510.las	8,369,172	897,296	18,189	28	9,284,685
14RLU420525.las	8,638,798	456,126	8,261	03	9,103,188
14RLU420540.las	7,744,833	801,445	29,843	160	8,576,281
14RLU420555.las	8,316,856	953,252	40,977	263	9,311,348
14RLU420570.las	8,289,833	834,541	28,791	211	9,153,376
14RLU420585.las	7,633,516	509,206	18,242	141	8,161,105
14RLU420600.las	8,627,365	315,616	3,762	03	8,946,746
14RLU420615.las	8,802,698	242,692	4,367	04	9,049,761
14RLU420630.las	9,283,848	291,210	4,275	08	9,579,341
14RLU420645.las	8,056,656	137,296	1,512	00	8,195,464
14RLU435015.las	7,976,388	1,067,288	32,355	73	9,076,104
14RLU435030.las	8,029,549	1,052,274	28,984	45	9,110,852
14RLU435045.las	8,264,413	1,328,827	96,866	1,911	9,692,017
14RLU435060.las	8,372,666	2,312,576	181,624	2,143	10,869,009
14RLU435075.las	8,868,933	3,321,622	397,904	10,801	12,599,260
14RLU435090.las	10,069,014	3,761,606	435,461	9,642	14,275,723
14RLU435105.las	9,775,568	3,726,906	463,735	12,214	13,978,423
14RLU435120.las	13,653,182	5,662,781	698,119	16,606	20,030,688
14RLU435135.las	9,687,358	4,027,058	557,505	16,243	14,288,164
14RLU435150.las	8,273,346	3,195,515	449,540	16,334	11,934,735
14RLU435165.las	8,616,693	1,784,342	178,815	5,247	10,585,097
14RLU435180.las	8,492,777	1,289,379	103,782	2,446	9,888,384
14RLU435195.las	8,925,327	1,262,688	78,783	1,442	10,268,240
14RLU435210.las	8,212,698	1,093,716	71,079	962	9,378,455
14RLU435225.las	9,075,138	1,488,682	104,617	1,671	10,670,108
14RLU435240.las	8,610,138	1,701,613	136,861	2,192	10,450,804
14RLU435255.las	8,471,031	1,972,671	172,414	2,732	10,618,848
14RLU435270.las	8,314,070	2,279,740	213,745	3,300	10,810,855
14RLU435285.las	8,171,123	2,775,907	280,969	4,079	11,232,078
14RLU435300.las	8,933,616	2,448,798	223,289	3,255	11,608,958
14RLU435315.las	10,411,571	2,258,227	170,264	2,179	12,842,241
14RLU435330.las	9,451,124	1,656,057	103,482	984	11,211,647

C-2 Report on Multiple Discrete Returns (Tiled Data) - continued

File	First return	Second return	Third return	Other returns	Total points
14RLU435345.las	7,862,906	1,443,175	89,436	776	9,396,293
14RLU435360.las	8,040,085	1,236,372	73,828	412	9,350,697
14RLU435375.las	8,200,448	1,645,019	101,142	534	9,947,143
14RLU435390.las	8,786,144	1,067,785	57,528	226	9,911,683
14RLU435405.las	8,933,006	1,146,863	71,606	593	10,152,068
14RLU435420.las	8,515,983	1,501,158	105,780	879	10,123,800
14RLU435435.las	8,734,777	1,728,978	140,287	1,796	10,605,838
14RLU435450.las	8,799,045	1,755,760	159,108	2,677	10,716,590
14RLU435465.las	8,873,349	1,767,054	158,852	2,216	10,801,471
14RLU435480.las	7,607,122	1,048,658	60,179	695	8,716,654
14RLU435495.las	8,414,329	749,819	22,020	58	9,186,226
14RLU435510.las	8,529,328	874,652	27,067	49	9,431,096
14RLU435525.las	8,855,672	590,586	15,129	31	9,461,418
14RLU435540.las	8,168,187	484,551	8,799	21	8,661,558
14RLU435555.las	8,017,016	723,623	32,986	234	8,773,859
14RLU435570.las	8,231,593	637,283	25,217	140	8,894,233
14RLU435585.las	7,967,866	439,757	13,215	50	8,420,888
14RLU435600.las	8,628,666	257,056	3,500	01	8,889,223
14RLU435615.las	8,557,752	191,245	2,968	02	8,751,967
14RLU435630.las	9,109,263	296,348	3,546	03	9,409,160
14RLU435645.las	8,025,777	178,044	2,776	06	8,206,603
14RLU450015.las	8,254,051	987,811	25,736	55	9,267,653
14RLU450030.las	8,139,697	867,081	25,250	66	9,032,094
14RLU450045.las	8,030,575	1,179,859	90,893	2,093	9,303,420
14RLU450060.las	8,220,915	2,171,686	216,295	3,324	10,612,220
14RLU450075.las	9,045,963	3,487,876	298,273	3,206	12,835,318
14RLU450090.las	10,174,915	3,594,385	372,157	7,226	14,148,683
14RLU450105.las	9,968,986	3,060,059	367,023	8,732	13,404,800
14RLU450120.las	14,220,619	5,007,509	659,414	18,558	19,906,100
14RLU450135.las	9,146,450	3,026,664	463,095	20,901	12,657,110
14RLU450150.las	8,290,790	2,817,428	385,768	12,883	11,506,869
14RLU450165.las	8,773,810	1,541,802	157,811	5,426	10,478,849
14RLU450180.las	8,744,558	961,054	46,514	1,006	9,753,132
14RLU450195.las	9,202,492	877,503	34,821	739	10,115,555

C-2 Report on Multiple Discrete Returns (Tiled Data) - continued

File	First return	Second return	Third return	Other returns	Total points
14RLU450210.las	8,640,509	1,087,664	43,681	653	9,772,507
14RLU450225.las	9,193,960	1,785,259	157,098	2,906	11,139,223
14RLU450240.las	8,444,596	1,722,966	144,760	2,000	10,314,322
14RLU450255.las	8,501,407	1,843,802	161,711	3,050	10,509,970
14RLU450270.las	8,185,435	2,104,662	199,011	3,262	10,492,370
14RLU450285.las	8,321,385	2,934,214	307,537	4,780	11,567,916
14RLU450300.las	9,015,992	2,751,767	284,484	4,780	12,057,023
14RLU450315.las	10,563,604	2,727,072	251,116	3,481	13,545,273
14RLU450330.las	9,638,973	1,627,194	124,582	1,511	11,392,260
14RLU450345.las	7,831,212	1,351,913	85,912	811	9,269,848
14RLU450360.las	7,747,621	390,476	23,276	233	8,161,606
14RLU450375.las	8,288,542	1,778,256	137,303	1,175	10,205,276
14RLU450390.las	9,067,633	1,184,102	75,999	419	10,328,153
14RLU450405.las	9,087,549	1,481,515	103,063	953	10,673,080
14RLU450420.las	8,689,769	1,739,551	124,399	1,117	10,554,836
14RLU450435.las	8,853,114	1,911,886	159,791	2,220	10,927,011
14RLU450450.las	8,666,196	1,546,247	154,448	2,477	10,369,368
14RLU450465.las	8,583,902	1,189,161	115,326	1,810	9,890,199
14RLU450480.las	7,474,436	887,764	56,640	610	8,419,450
14RLU450495.las	8,413,140	426,060	11,810	25	8,851,035
14RLU450510.las	8,552,841	762,327	23,465	39	9,338,672
14RLU450525.las	8,729,189	585,485	14,627	26	9,329,327
14RLU450540.las	7,992,831	489,191	17,056	85	8,499,163
14RLU450555.las	8,003,946	708,601	38,870	319	8,751,736
14RLU450570.las	8,267,656	504,144	30,302	290	8,802,392
14RLU450585.las	7,789,297	320,561	12,320	59	8,122,237
14RLU450600.las	9,065,795	195,742	3,419	02	9,264,958
14RLU450615.las	8,624,035	250,413	4,379	05	8,878,832
14RLU450630.las	9,049,556	529,078	8,302	07	9,586,943
14RLU450645.las	7,982,910	290,809	4,370	05	8,278,094
14RLU465015.las	8,232,592	1,004,094	25,955	81	9,262,722
14RLU465030.las	8,166,667	942,879	25,633	55	9,135,234
14RLU465045.las	8,314,303	1,283,741	103,914	2,041	9,703,999
14RLU465060.las	8,159,306	1,643,483	178,782	3,836	9,985,407

C-2 Report on Multiple Discrete Returns (Tiled Data) - continued

File	First return	Second return	Third return	Other returns	Total points
14RLU465075.las	8,928,389	2,454,340	250,431	4,685	11,637,845
14RLU465090.las	10,127,392	3,196,090	366,147	8,738	13,698,367
14RLU465105.las	9,564,130	1,322,439	145,382	3,589	11,035,540
14RLU465120.las	13,962,108	2,112,356	233,921	8,295	16,316,680
14RLU465135.las	9,208,901	1,875,444	203,854	5,923	11,294,122
14RLU465150.las	8,269,081	1,999,591	269,996	9,358	10,548,026
14RLU465165.las	8,792,257	1,438,767	161,203	5,146	10,397,373
14RLU465180.las	8,691,364	1,113,994	82,648	1,999	9,890,005
14RLU465195.las	9,058,236	888,475	40,687	656	9,988,054
14RLU465210.las	8,806,963	660,593	15,049	90	9,482,695
14RLU465225.las	9,087,607	1,013,055	47,266	587	10,148,515
14RLU465240.las	8,286,242	954,010	50,000	600	9,290,852
14RLU465255.las	8,289,174	887,442	70,227	1,106	9,247,949
14RLU465270.las	8,271,330	1,570,020	111,443	1,970	9,954,763
14RLU465285.las	8,374,764	1,733,220	128,938	1,771	10,238,693
14RLU465300.las	8,781,621	1,798,543	170,854	3,354	10,754,372
14RLU465315.las	10,338,769	2,225,802	200,212	3,252	12,768,035
14RLU465330.las	9,176,358	1,955,857	161,204	1,862	11,295,281
14RLU465345.las	8,289,318	485,178	24,534	270	8,799,300
14RLU465360.las	8,175,320	365,181	32,953	485	8,573,939
14RLU465375.las	7,778,956	1,777,030	155,273	1,624	9,712,883
14RLU465390.las	8,424,608	1,897,091	146,078	1,231	10,469,008
14RLU465405.las	8,701,542	1,695,672	132,816	1,444	10,531,474
14RLU465420.las	8,440,366	1,607,928	126,926	1,425	10,176,645
14RLU465435.las	8,555,976	1,547,660	144,488	2,254	10,250,378
14RLU465450.las	8,464,483	1,688,388	193,928	3,587	10,350,386
14RLU465465.las	8,574,157	1,164,317	125,323	2,081	9,865,878
14RLU465480.las	8,249,578	1,029,588	63,132	719	9,343,017
14RLU465495.las	8,600,698	735,038	24,405	48	9,360,189
14RLU465510.las	8,592,220	830,674	25,188	44	9,448,126
14RLU465525.las	8,664,670	449,290	9,035	11	9,123,006
14RLU465540.las	7,899,454	503,802	19,115	127	8,422,498
14RLU465555.las	8,091,721	729,955	54,521	470	8,876,667
14RLU465570.las	8,165,338	443,947	29,975	246	8,639,506

C-2 Report on Multiple Discrete Returns (Tiled Data) - continued

File	First return	Second return	Third return	Other returns	Total points
14RLU465585.las	8,253,612	238,288	7,387	28	8,499,315
14RLU465600.las	9,160,880	227,921	3,829	02	9,392,632
14RLU465615.las	8,539,392	315,888	4,173	02	8,859,455
14RLU465630.las	8,923,342	392,868	5,892	04	9,322,106
14RLU465645.las	7,844,499	579,913	8,316	05	8,432,733
14RLU480015.las	8,219,279	996,640	31,958	125	9,248,002
14RLU480030.las	8,175,401	709,343	18,529	57	8,903,330
14RLU480045.las	8,290,586	1,404,777	111,809	2,297	9,809,469
14RLU480060.las	8,177,908	1,447,338	170,235	4,636	9,800,117
14RLU480075.las	8,906,519	1,626,750	158,907	4,322	10,696,498
14RLU480090.las	10,399,408	2,347,038	248,452	5,797	13,000,695
14RLU480105.las	9,186,734	1,899,189	261,055	10,908	11,357,886
14RLU480120.las	13,908,978	2,918,266	410,392	16,116	17,253,752
14RLU480135.las	9,069,465	1,716,351	204,415	7,158	10,997,389
14RLU480150.las	8,249,188	1,571,953	172,785	5,658	9,999,584
14RLU480165.las	8,574,545	1,487,370	195,909	7,428	10,265,252
14RLU480180.las	8,667,340	1,996,463	209,696	5,199	10,878,698
14RLU480195.las	8,984,686	1,710,231	139,332	2,113	10,836,362
14RLU480210.las	8,716,618	1,514,236	99,719	1,396	10,331,969
14RLU480225.las	9,297,002	1,828,119	112,932	1,101	11,239,154
14RLU480240.las	8,147,528	1,339,803	60,521	369	9,548,221
14RLU480255.las	8,172,305	1,187,862	54,695	420	9,415,282
14RLU480270.las	8,384,758	1,221,043	72,849	949	9,679,599
14RLU480285.las	8,263,637	1,349,159	80,047	1,126	9,693,969
14RLU480300.las	8,803,883	1,708,631	155,655	3,724	10,671,893
14RLU480315.las	10,549,736	2,012,054	171,070	2,875	12,735,735
14RLU480330.las	9,345,657	1,802,993	139,658	1,475	11,289,783
14RLU480345.las	7,927,954	749,701	76,480	1,085	8,755,220
14RLU480360.las	7,961,665	831,250	72,583	869	8,866,367
14RLU480375.las	8,228,430	1,295,702	108,255	1,215	9,633,602
14RLU480390.las	8,997,445	2,367,060	178,219	1,375	11,544,099
14RLU480405.las	9,470,056	2,537,846	223,029	2,744	12,233,675
14RLU480420.las	7,679,707	1,207,800	106,792	1,683	8,995,982
14RLU480435.las	7,881,594	1,442,558	128,449	2,185	9,454,786

C-2 Report on Multiple Discrete Returns (Tiled Data) - continued

File	First return	Second return	Third return	Other returns	Total points
14RLU480450.las	8,118,545	1,166,822	112,920	1,979	9,400,266
14RLU480465.las	7,815,344	1,375,327	148,669	2,614	9,341,954
14RLU480480.las	7,507,535	969,164	57,169	636	8,534,504
14RLU480495.las	9,184,095	842,378	22,039	33	10,048,545
14RLU480510.las	8,510,790	569,290	10,068	12	9,090,160
14RLU480525.las	8,232,231	326,611	7,141	05	8,565,988
14RLU480540.las	8,142,054	325,651	11,836	62	8,479,603
14RLU480555.las	7,986,023	465,896	36,767	312	8,488,998
14RLU480570.las	7,850,152	379,786	28,164	250	8,258,352
14RLU480585.las	7,503,022	210,517	8,031	63	7,721,633
14RLU480600.las	9,110,400	237,918	4,340	06	9,352,664
14RLU480615.las	8,636,484	306,120	5,828	09	8,948,441
14RLU480630.las	9,043,665	363,560	7,085	11	9,414,321
14RLU480645.las	7,886,226	511,861	8,036	04	8,406,127
14RLU495015.las	8,237,865	791,919	23,680	68	9,053,532
14RLU495030.las	8,200,200	773,928	21,612	54	8,995,794
14RLU495045.las	8,563,773	1,693,453	87,841	633	10,345,700
14RLU495060.las	8,405,472	1,242,097	123,392	3,397	9,774,358
14RLU495075.las	9,023,567	1,425,947	170,029	6,443	10,625,986
14RLU495090.las	10,379,774	1,881,648	226,935	6,859	12,495,216
14RLU495105.las	9,475,967	1,766,408	211,600	8,565	11,462,540
14RLU495120.las	13,815,950	1,797,021	232,160	9,219	15,854,350
14RLU495135.las	9,079,969	1,474,316	187,297	6,717	10,748,299
14RLU495150.las	8,259,125	1,613,629	173,016	4,101	10,049,871
14RLU495165.las	8,564,999	1,967,562	186,733	4,223	10,723,517
14RLU495180.las	8,914,650	1,847,103	154,645	2,989	10,919,387
14RLU495195.las	9,299,486	1,914,470	120,275	1,232	11,335,463
14RLU495210.las	8,851,556	1,619,280	92,835	990	10,564,661
14RLU495225.las	9,229,838	2,186,915	185,828	2,278	11,604,859
14RLU495240.las	8,087,788	1,625,396	121,722	1,405	9,836,311
14RLU495255.las	8,332,720	1,475,578	96,114	1,328	9,905,740
14RLU495270.las	8,389,618	1,844,281	151,894	2,126	10,387,919
14RLU495285.las	8,518,538	1,782,853	128,752	1,473	10,431,616
14RLU495300.las	8,987,350	1,676,169	127,210	2,382	10,793,111

C-2 Report on Multiple Discrete Returns (Tiled Data) - continued

File	First return	Second return	Third return	Other returns	Total points
14RLU495315.las	10,492,848	1,764,833	139,327	2,020	12,399,028
14RLU495330.las	9,054,645	1,530,607	116,817	1,020	10,703,089
14RLU495345.las	7,953,265	1,614,024	140,562	1,502	9,709,353
14RLU495360.las	8,083,900	888,559	81,888	1,020	9,055,367
14RLU495375.las	8,080,565	1,618,616	121,643	1,222	9,822,046
14RLU495390.las	8,657,631	2,070,032	173,126	1,695	10,902,484
14RLU495405.las	9,215,322	2,492,711	211,213	2,328	11,921,574
14RLU495420.las	8,355,024	1,685,933	159,963	2,725	10,203,645
14RLU495435.las	7,605,430	1,006,119	76,336	1,425	8,689,310
14RLU495450.las	8,395,723	1,342,444	127,367	2,448	9,867,982
14RLU495465.las	8,350,292	1,611,722	171,504	2,814	10,136,332
14RLU495480.las	7,443,922	985,522	67,013	682	8,497,139
14RLU495495.las	9,428,454	607,978	10,717	15	10,047,164
14RLU495510.las	8,823,711	611,738	9,082	03	9,444,534
14RLU495525.las	8,258,939	417,675	6,904	01	8,683,519
14RLU495540.las	8,068,382	203,525	8,152	46	8,280,105
14RLU495555.las	8,154,657	383,725	28,435	263	8,567,080
14RLU495570.las	8,486,767	402,480	24,689	248	8,914,184
14RLU495585.las	7,861,516	210,868	7,501	68	8,079,953
14RLU495600.las	9,316,677	320,793	6,135	07	9,643,612
14RLU495615.las	8,669,896	316,023	5,992	07	8,991,918
14RLU495630.las	8,910,329	423,782	6,376	04	9,340,491
14RLU495645.las	7,973,658	461,430	6,338	04	8,441,430
14RLU510015.las	8,157,750	864,066	21,202	48	9,043,066
14RLU510030.las	8,212,739	1,065,826	26,152	54	9,304,771
14RLU510045.las	8,405,475	1,569,175	95,936	1,520	10,072,106
14RLU510060.las	7,911,199	1,071,151	86,305	2,295	9,070,950
14RLU510075.las	9,163,705	1,604,378	149,414	4,120	10,921,617
14RLU510090.las	10,276,306	1,785,031	205,849	7,132	12,274,318
14RLU510105.las	9,326,355	2,010,312	273,191	9,911	11,619,769
14RLU510120.las	13,701,376	3,211,679	505,118	22,092	17,440,265
14RLU510135.las	8,970,072	1,746,603	286,537	13,759	11,016,971
14RLU510150.las	8,564,611	1,374,677	117,655	4,029	10,060,972
14RLU510165.las	8,670,113	1,611,861	113,700	2,875	10,398,549

C-2 Report on Multiple Discrete Returns (Tiled Data) - continued

File	First return	Second return	Third return	Other returns	Total points
14RLU510180.las	8,710,090	2,058,457	214,174	5,449	10,988,170
14RLU510195.las	8,910,372	1,947,689	177,289	3,702	11,039,052
14RLU510210.las	8,898,423	1,536,278	124,036	2,110	10,560,847
14RLU510225.las	9,210,343	2,292,084	203,893	3,004	11,709,324
14RLU510240.las	7,699,864	1,996,505	186,114	2,656	9,885,139
14RLU510255.las	8,258,283	1,424,236	96,136	1,446	9,780,101
14RLU510270.las	8,462,486	1,404,288	114,207	1,832	9,982,813
14RLU510285.las	8,343,319	1,901,945	177,056	2,412	10,424,732
14RLU510300.las	8,708,480	2,330,305	239,363	4,040	11,282,188
14RLU510315.las	10,779,971	2,395,705	215,311	2,580	13,393,567
14RLU510330.las	9,101,884	1,009,085	79,651	844	10,191,464
14RLU510345.las	8,227,527	1,060,973	86,945	833	9,376,278
14RLU510360.las	8,059,098	1,006,561	79,899	669	9,146,227
14RLU510375.las	8,356,240	1,417,293	115,811	1,124	9,890,468
14RLU510390.las	8,795,254	1,132,214	99,038	1,201	10,027,707
14RLU510405.las	9,588,117	2,466,588	224,080	2,439	12,281,224
14RLU510420.las	8,051,085	1,822,136	187,178	3,224	10,063,623
14RLU510435.las	8,401,043	1,221,168	119,449	2,679	9,744,339
14RLU510450.las	8,646,026	1,365,204	157,656	3,571	10,172,457
14RLU510465.las	7,824,126	1,268,107	144,460	2,185	9,238,878
14RLU510480.las	7,529,872	561,995	29,827	271	8,121,965
14RLU510495.las	8,809,706	587,956	11,818	17	9,409,497
14RLU510510.las	8,363,887	495,832	7,140	04	8,866,863
14RLU510525.las	8,198,776	451,269	8,164	01	8,658,210
14RLU510540.las	7,844,993	469,507	22,947	177	8,337,624
14RLU510555.las	8,193,159	1,157,279	77,608	572	9,428,618
14RLU510570.las	8,180,430	482,176	28,088	223	8,690,917
14RLU510585.las	8,001,963	308,955	10,192	64	8,321,174
14RLU510600.las	9,415,155	255,319	4,504	00	9,674,978
14RLU510615.las	8,719,910	173,345	2,255	03	8,895,513
14RLU510630.las	8,739,894	435,136	6,864	09	9,181,903
14RLU510645.las	7,898,463	520,728	7,559	07	8,426,757
14RLU525015.las	8,261,873	973,522	26,533	61	9,261,989
14RLU525030.las	8,198,035	992,867	28,673	71	9,219,646

C-2 Report on Multiple Discrete Returns (Tiled Data) - continued

File	First return	Second return	Third return	Other returns	Total points
14RLU525045.las	7,924,161	1,683,947	145,086	2,658	9,755,852
14RLU525060.las	8,749,649	1,993,280	193,514	3,593	10,940,036
14RLU525075.las	9,199,776	2,279,332	249,703	7,785	11,736,596
14RLU525090.las	10,130,294	2,532,290	279,792	7,174	12,949,550
14RLU525105.las	9,811,178	1,391,811	174,595	7,261	11,384,845
14RLU525120.las	14,072,978	2,804,888	354,624	13,952	17,246,442
14RLU525135.las	9,128,850	2,246,552	291,426	10,586	11,677,414
14RLU525150.las	8,386,336	1,390,920	112,635	4,479	9,894,370
14RLU525165.las	8,485,284	1,412,061	107,562	4,015	10,008,922
14RLU525180.las	8,839,658	1,587,186	153,910	4,916	10,585,670
14RLU525195.las	9,210,544	2,146,139	206,519	3,666	11,566,868
14RLU525210.las	9,142,799	1,672,341	136,673	2,288	10,954,101
14RLU525225.las	9,308,493	1,959,089	185,693	3,391	11,456,666
14RLU525240.las	7,871,927	2,067,358	226,409	4,001	10,169,695
14RLU525255.las	8,362,187	1,536,625	131,077	2,504	10,032,393
14RLU525270.las	8,175,475	1,207,193	91,129	1,717	9,475,514
14RLU525285.las	7,950,975	1,012,807	76,395	1,321	9,041,498
14RLU525300.las	8,992,150	1,861,673	188,907	3,400	11,046,130
14RLU525315.las	10,498,133	2,369,895	204,881	2,548	13,075,457
14RLU525330.las	9,041,462	1,356,615	102,711	1,067	10,501,855
14RLU525345.las	7,922,736	1,407,200	122,035	1,378	9,453,349
14RLU525360.las	7,950,187	1,848,437	141,248	1,272	9,941,144
14RLU525375.las	8,755,605	1,743,946	138,918	1,256	10,639,725
14RLU525390.las	9,581,648	1,075,231	95,270	1,074	10,753,223
14RLU525405.las	9,900,717	1,957,617	220,206	3,856	12,082,396
14RLU525420.las	8,215,596	2,259,022	266,657	5,027	10,746,302
14RLU525435.las	8,219,332	1,248,645	126,047	3,232	9,597,256
14RLU525450.las	8,649,506	1,573,983	226,627	6,337	10,456,453
14RLU525465.las	8,379,690	1,560,759	191,724	3,339	10,135,512
14RLU525480.las	8,004,689	639,161	35,556	290	8,679,696
14RLU525495.las	8,530,162	541,993	12,336	10	9,084,501
14RLU525510.las	8,912,465	648,635	10,269	05	9,571,374
14RLU525525.las	7,681,362	620,440	9,828	16	8,311,646
14RLU525540.las	7,721,690	805,091	36,443	296	8,563,520

C-2 Report on Multiple Discrete Returns (Tiled Data) - continued

File	First return	Second return	Third return	Other returns	Total points
14RLU525555.las	7,797,936	1,195,340	83,698	886	9,077,860
14RLU525570.las	8,178,794	883,524	62,835	621	9,125,774
14RLU525585.las	7,568,653	513,722	22,614	142	8,105,131
14RLU525600.las	9,411,341	268,172	4,962	08	9,684,483
14RLU525615.las	8,825,493	254,327	4,958	10	9,084,788
14RLU525630.las	8,599,701	464,755	8,349	12	9,072,817
14RLU525645.las	7,904,012	475,348	7,470	03	8,386,833
14RLU540015.las	8,133,528	928,916	24,217	57	9,086,718
14RLU540030.las	8,217,015	764,632	17,553	27	8,999,227
14RLU540045.las	7,936,536	1,708,759	162,666	3,294	9,811,255
14RLU540060.las	8,548,666	2,904,138	315,890	5,018	11,773,712
14RLU540075.las	8,820,701	2,491,161	247,843	5,468	11,565,173
14RLU540090.las	9,927,499	2,910,665	354,123	10,970	13,203,257
14RLU540105.las	9,633,865	1,375,496	127,778	5,908	11,143,047
14RLU540120.las	13,649,647	2,324,250	254,699	11,353	16,239,949
14RLU540135.las	9,117,332	1,803,118	227,361	9,934	11,157,745
14RLU540150.las	8,430,740	2,141,199	227,270	7,652	10,806,861
14RLU540165.las	8,595,211	1,800,392	200,274	6,285	10,602,162
14RLU540180.las	8,864,170	1,074,191	113,934	4,715	10,057,010
14RLU540195.las	9,526,085	1,379,012	112,999	2,496	11,020,592
14RLU540210.las	8,581,544	1,720,222	133,857	2,283	10,437,906
14RLU540225.las	9,031,461	2,021,965	179,081	3,058	11,235,565
14RLU540240.las	7,895,270	1,895,749	202,851	3,557	9,997,427
14RLU540255.las	8,255,321	1,441,447	141,723	3,364	9,841,855
14RLU540270.las	8,337,120	902,765	68,213	1,744	9,309,842
14RLU540285.las	8,132,005	1,090,255	79,917	1,703	9,303,880
14RLU540300.las	8,564,137	1,855,840	190,084	3,644	10,613,705
14RLU540315.las	10,796,745	2,496,984	225,341	3,078	13,522,148
14RLU540330.las	9,009,206	934,472	73,565	730	10,017,973
14RLU540345.las	8,047,067	1,676,623	122,438	1,248	9,847,376
14RLU540360.las	7,941,384	1,547,657	117,163	1,265	9,607,469
14RLU540375.las	8,787,219	1,990,874	157,173	1,791	10,937,057
14RLU540390.las	8,888,770	1,911,739	138,356	1,266	10,940,131
14RLU540405.las	9,644,097	1,840,634	180,475	2,502	11,667,708

C-2 Report on Multiple Discrete Returns (Tiled Data) - continued

File	First return	Second return	Third return	Other returns	Total points
14RLU540420.las	8,287,629	1,821,284	199,003	4,176	10,312,092
14RLU540435.las	8,570,918	688,016	51,695	1,535	9,312,164
14RLU540450.las	8,414,654	829,722	89,822	2,676	9,336,874
14RLU540465.las	8,213,453	1,246,416	163,456	3,694	9,627,019
14RLU540480.las	8,105,390	695,563	41,739	493	8,843,185
14RLU540495.las	8,436,577	557,997	13,683	26	9,008,283
14RLU540510.las	9,142,453	450,059	8,595	11	9,601,118
14RLU540525.las	7,866,962	447,345	6,650	04	8,320,961
14RLU540540.las	7,742,576	840,414	41,666	298	8,624,954
14RLU540555.las	8,092,044	1,567,850	126,845	1,383	9,788,122
14RLU540570.las	8,168,236	1,148,831	92,949	1,097	9,411,113
14RLU540585.las	7,930,492	777,212	41,943	270	8,749,917
14RLU540600.las	9,442,909	513,829	13,338	24	9,970,100
14RLU540615.las	8,714,802	461,333	12,132	19	9,188,286
14RLU540630.las	8,481,270	417,709	10,139	15	8,909,133
14RLU540645.las	7,898,593	481,309	6,744	05	8,386,651
14RLU555015.las	8,155,183	913,464	22,451	32	9,091,130
14RLU555030.las	7,853,176	887,203	21,648	42	8,762,069
14RLU555045.las	7,774,731	1,435,023	124,246	2,662	9,336,662
14RLU555060.las	9,029,804	3,106,514	337,105	5,624	12,479,047
14RLU555075.las	8,820,921	2,490,861	249,632	6,000	11,567,414
14RLU555090.las	9,895,166	2,727,613	331,564	10,881	12,965,224
14RLU555105.las	9,701,602	2,716,813	350,936	11,599	12,780,950
14RLU555120.las	13,566,621	5,056,161	765,252	29,421	19,417,455
14RLU555135.las	9,143,903	2,291,624	329,305	15,545	11,780,377
14RLU555150.las	8,365,494	1,861,875	215,822	8,515	10,451,706
14RLU555165.las	8,489,225	1,259,496	134,018	4,952	9,887,691
14RLU555180.las	8,754,781	1,118,940	136,339	5,633	10,015,693
14RLU555195.las	9,416,461	1,230,018	84,651	1,555	10,732,685
14RLU555210.las	8,559,054	1,861,674	126,429	1,890	10,549,047
14RLU555225.las	8,873,618	2,292,364	192,419	2,702	11,361,103
14RLU555240.las	7,952,726	1,429,801	158,728	3,580	9,544,835
14RLU555255.las	8,395,674	932,625	93,009	2,564	9,423,872
14RLU555270.las	8,584,514	828,687	81,031	2,398	9,496,630

C-2 Report on Multiple Discrete Returns (Tiled Data) - continued

File	First return	Second return	Third return	Other returns	Total points
14RLU555285.las	8,208,611	1,103,837	112,221	2,576	9,427,245
14RLU555300.las	8,880,577	2,282,205	237,162	4,536	11,404,480
14RLU555315.las	10,631,517	1,710,613	147,622	2,369	12,492,121
14RLU555330.las	8,880,996	1,095,007	76,601	553	10,053,157
14RLU555345.las	8,046,705	993,704	55,972	496	9,096,877
14RLU555360.las	8,114,051	1,474,024	106,882	916	9,695,873
14RLU555375.las	8,728,093	1,678,800	158,468	1,904	10,567,265
14RLU555390.las	9,083,898	1,929,473	145,494	1,489	11,160,354
14RLU555405.las	9,485,862	2,507,902	253,098	4,270	12,251,132
14RLU555420.las	7,703,758	1,211,784	141,575	3,463	9,060,580
14RLU555435.las	8,226,383	836,725	80,238	2,573	9,145,919
14RLU555450.las	8,413,800	681,937	60,644	1,663	9,158,044
14RLU555465.las	8,176,717	569,409	31,711	786	8,778,623
14RLU555480.las	8,019,946	712,422	50,731	681	8,783,780
14RLU555495.las	8,640,909	534,406	14,860	35	9,190,210
14RLU555510.las	8,464,736	630,442	18,909	46	9,114,133
14RLU555525.las	7,664,918	405,714	7,324	07	8,077,963
14RLU555540.las	8,018,137	1,007,713	57,392	551	9,083,793
14RLU555555.las	8,171,008	1,181,247	100,260	1,385	9,453,900
14RLU555570.las	8,539,535	1,017,202	84,276	917	9,641,930
14RLU555585.las	8,572,986	145,661	3,388	09	8,722,044
14RLU555600.las	9,221,177	329,783	9,828	14	9,560,802
14RLU555615.las	9,151,112	573,473	18,286	32	9,742,903
14RLU555630.las	8,382,452	391,782	9,528	06	8,783,768
14RLU555645.las	8,083,100	269,376	4,490	06	8,356,972
14RLU570015.las	8,125,449	773,209	22,337	69	8,921,064
14RLU570030.las	8,099,718	940,166	35,410	142	9,075,436
14RLU570045.las	8,240,917	1,459,335	107,281	1,825	9,809,358
14RLU570060.las	9,015,472	2,558,107	253,850	4,045	11,831,474
14RLU570075.las	8,999,797	2,310,554	266,712	6,593	11,583,656
14RLU570090.las	9,844,138	3,040,846	382,024	11,904	13,278,912
14RLU570105.las	9,371,770	2,988,887	314,108	6,691	12,681,456
14RLU570120.las	13,325,292	4,932,078	704,882	22,043	18,984,295
14RLU570135.las	8,843,838	2,351,793	373,397	18,273	11,587,301

C-2 Report on Multiple Discrete Returns (Tiled Data) - continued

File	First return	Second return	Third return	Other returns	Total points
14RLU570150.las	8,436,314	1,930,895	219,129	7,807	10,594,145
14RLU570165.las	8,457,202	1,056,206	109,370	3,712	9,626,490
14RLU570180.las	8,964,333	857,067	86,517	2,821	9,910,738
14RLU570195.las	9,814,015	1,603,922	152,318	3,653	11,573,908
14RLU570210.las	8,799,613	1,438,024	104,277	1,827	10,343,741
14RLU570225.las	8,920,852	1,734,159	162,536	3,031	10,820,578
14RLU570240.las	8,003,295	1,403,262	157,652	4,477	9,568,686
14RLU570255.las	8,393,301	1,613,914	173,494	4,174	10,184,883
14RLU570270.las	8,325,403	1,234,989	138,088	3,710	9,702,190
14RLU570285.las	8,113,461	1,439,742	174,536	4,362	9,732,101
14RLU570300.las	9,241,340	2,154,545	239,495	5,045	11,640,425
14RLU570315.las	10,743,351	1,639,630	179,937	4,334	12,567,252
14RLU570330.las	8,812,913	584,663	38,846	339	9,436,761
14RLU570345.las	8,025,304	1,236,842	84,092	673	9,346,911
14RLU570360.las	8,085,180	1,458,081	97,174	779	9,641,214
14RLU570375.las	8,915,293	1,808,817	149,424	1,789	10,875,323
14RLU570390.las	9,033,903	1,547,753	153,736	2,778	10,738,170
14RLU570405.las	8,973,025	1,016,297	94,230	2,362	10,085,914
14RLU570420.las	7,854,990	1,122,390	160,055	5,227	9,142,662
14RLU570435.las	8,377,274	459,253	33,826	1,061	8,871,414
14RLU570450.las	8,075,590	466,332	11,741	192	8,553,855
14RLU570465.las	8,344,258	343,817	10,763	286	8,699,124
14RLU570480.las	8,281,629	359,464	17,362	199	8,658,654
14RLU570495.las	8,489,054	504,895	14,360	22	9,008,331
14RLU570510.las	8,821,505	550,133	16,539	26	9,388,203
14RLU570525.las	8,000,663	524,638	12,257	20	8,537,578
14RLU570540.las	7,864,800	832,489	42,069	373	8,739,731
14RLU570555.las	7,750,345	1,226,505	117,969	1,845	9,096,664
14RLU570570.las	8,396,551	784,397	60,751	673	9,242,372
14RLU570585.las	8,508,107	249,019	12,345	98	8,769,569
14RLU570600.las	9,181,721	235,818	6,247	11	9,423,797
14RLU570615.las	9,016,658	243,952	6,945	08	9,267,563
14RLU570630.las	8,134,398	139,015	2,048	00	8,275,461
14RLU570645.las	7,886,928	216,039	5,851	06	8,108,824

C-2 Report on Multiple Discrete Returns (Tiled Data) - continued

File	First return	Second return	Third return	Other returns	Total points
14RLU585015.las	8,303,084	1,022,149	21,298	37	9,346,568
14RLU585030.las	8,285,471	1,049,169	32,370	86	9,367,096
14RLU585045.las	8,078,327	1,611,361	152,751	3,477	9,845,916
14RLU585060.las	9,075,642	2,031,751	202,813	3,319	11,313,525
14RLU585075.las	9,117,718	1,815,467	203,606	6,499	11,143,290
14RLU585090.las	9,638,709	2,082,593	265,260	10,461	11,997,023
14RLU585105.las	9,745,652	2,952,697	369,292	11,017	13,078,658
14RLU585120.las	13,421,012	4,392,970	666,094	25,535	18,505,611
14RLU585135.las	8,794,015	2,512,776	410,802	19,706	11,737,299
14RLU585150.las	8,577,286	1,608,669	207,904	8,712	10,402,571
14RLU585165.las	8,648,479	617,737	61,751	1,912	9,329,879
14RLU585180.las	8,770,917	939,824	107,630	3,577	9,821,948
14RLU585195.las	9,972,485	1,308,826	138,794	3,802	11,423,907
14RLU585210.las	8,867,704	992,669	82,448	1,876	9,944,697
14RLU585225.las	8,934,964	1,001,167	81,297	1,501	10,018,929
14RLU585240.las	7,883,763	1,419,912	155,851	4,677	9,464,203
14RLU585255.las	8,255,677	1,867,342	225,942	6,404	10,355,365
14RLU585270.las	8,501,245	2,215,039	303,865	8,627	11,028,776
14RLU585285.las	8,109,014	2,069,815	266,986	6,401	10,452,216
14RLU585300.las	8,871,575	2,118,773	236,673	5,258	11,232,279
14RLU585315.las	10,790,729	2,411,349	228,351	4,565	13,434,994
14RLU585330.las	8,934,611	1,450,666	77,712	584	10,463,573
14RLU585345.las	8,083,462	1,363,225	95,479	745	9,542,911
14RLU585360.las	8,300,377	1,190,690	82,585	627	9,574,279
14RLU585375.las	9,005,427	1,818,487	148,186	1,531	10,973,631
14RLU585390.las	8,599,773	1,580,850	171,586	3,270	10,355,479
14RLU585405.las	8,976,244	932,529	112,447	2,631	10,023,851
14RLU585420.las	7,800,228	1,053,255	136,079	3,826	8,993,388
14RLU585435.las	7,983,646	1,600,210	211,714	5,454	9,801,024
14RLU585450.las	7,931,446	437,365	25,720	653	8,395,184
14RLU585465.las	8,284,212	304,924	8,380	175	8,597,691
14RLU585480.las	8,800,113	196,785	6,020	76	9,002,994
14RLU585495.las	8,974,539	108,794	1,228	00	9,084,561
14RLU585510.las	8,959,374	52,947	569	01	9,012,891

C-2 Report on Multiple Discrete Returns (Tiled Data) - continued

File	First return	Second return	Third return	Other returns	Total points
14RLU585525.las	8,003,041	609,938	15,671	25	8,628,675
14RLU585540.las	7,639,213	842,099	38,779	294	8,520,385
14RLU585555.las	7,989,277	1,171,241	105,791	1,560	9,267,869
14RLU585570.las	8,255,589	1,144,938	111,519	1,673	9,513,719
14RLU585585.las	8,436,111	586,180	36,993	335	9,059,619
14RLU585600.las	9,131,856	510,559	13,965	21	9,656,401
14RLU585615.las	8,882,604	608,441	22,950	69	9,514,064
14RLU585630.las	8,297,641	489,833	15,866	20	8,803,360
14RLU585645.las	8,225,152	495,404	15,771	36	8,736,363
14RLU600015.las	8,037,433	997,401	23,162	29	9,058,025
14RLU600030.las	8,356,915	665,849	23,999	84	9,046,847
14RLU600045.las	8,258,776	1,299,269	125,932	2,974	9,686,951
14RLU600060.las	8,643,772	1,768,823	189,980	4,107	10,606,682
14RLU600075.las	8,823,160	1,620,476	151,545	3,388	10,598,569
14RLU600090.las	9,391,673	1,800,714	140,812	3,141	11,336,340
14RLU600105.las	9,688,551	2,220,056	185,743	5,650	12,100,000
14RLU600120.las	13,364,703	3,787,857	480,188	16,298	17,649,046
14RLU600135.las	9,197,223	2,362,571	294,681	9,752	11,864,227
14RLU600150.las	8,687,154	774,100	68,674	2,131	9,532,059
14RLU600165.las	8,410,780	539,503	50,220	1,774	9,002,277
14RLU600180.las	8,815,692	391,951	27,807	618	9,236,068
14RLU600195.las	9,862,706	1,402,521	101,973	1,294	11,368,494
14RLU600210.las	8,765,340	747,095	54,889	938	9,568,262
14RLU600225.las	8,671,569	1,054,420	97,571	2,410	9,825,970
14RLU600240.las	7,970,160	1,247,228	157,216	4,879	9,379,483
14RLU600255.las	8,371,062	1,884,985	206,382	5,007	10,467,436
14RLU600270.las	8,305,032	1,995,697	231,025	5,391	10,537,145
14RLU600285.las	7,984,336	1,989,751	247,935	6,096	10,228,118
14RLU600300.las	9,387,675	2,571,711	308,079	6,677	12,274,142
14RLU600315.las	10,585,805	2,339,825	237,261	4,756	13,167,647
14RLU600330.las	8,620,230	1,816,754	152,752	1,944	10,591,680
14RLU600345.las	8,043,866	1,649,523	122,646	1,165	9,817,200
14RLU600360.las	7,847,162	1,521,001	96,953	783	9,465,899
14RLU600375.las	9,031,840	1,663,099	132,988	1,707	10,829,634

C-2 Report on Multiple Discrete Returns (Tiled Data) - continued

File	First return	Second return	Third return	Other returns	Total points
14RLU600390.las	8,346,113	1,230,621	150,432	2,913	9,730,079
14RLU600405.las	8,448,979	1,240,739	126,535	2,493	9,818,746
14RLU600420.las	8,028,275	1,311,601	150,333	3,772	9,493,981
14RLU600435.las	8,556,604	1,531,697	193,675	4,838	10,286,814
14RLU600450.las	8,323,918	1,424,700	182,332	4,833	9,935,783
14RLU600465.las	8,397,541	698,450	80,715	2,322	9,179,028
14RLU600480.las	8,585,826	353,466	26,927	434	8,966,653
14RLU600495.las	8,513,555	43,152	811	02	8,557,520
14RLU600510.las	8,468,082	491,638	13,696	16	8,973,432
14RLU600525.las	7,873,623	617,190	13,244	23	8,504,080
14RLU600540.las	8,110,946	646,064	31,272	248	8,788,530
14RLU600555.las	8,049,123	905,000	74,827	835	9,029,785
14RLU600570.las	8,295,573	1,053,979	99,739	1,981	9,451,272
14RLU600585.las	8,777,092	535,666	26,645	257	9,339,660
14RLU600600.las	9,123,861	621,080	17,028	30	9,761,999
14RLU600615.las	8,906,743	556,437	18,702	43	9,481,925
14RLU600630.las	8,218,910	832,105	28,979	68	9,080,062
14RLU600645.las	8,109,839	495,349	12,130	16	8,617,334
14RLU615015.las	8,185,671	550,248	11,285	14	8,747,218
14RLU615030.las	8,351,874	396,489	11,931	60	8,760,354
14RLU615045.las	8,020,449	1,053,135	64,201	950	9,138,735
14RLU615060.las	9,259,298	1,502,504	138,741	2,256	10,902,799
14RLU615075.las	9,163,466	2,310,043	243,132	6,087	11,722,728
14RLU615090.las	9,615,511	2,203,644	211,586	5,136	12,035,877
14RLU615105.las	9,949,940	2,444,267	248,868	6,258	12,649,333
14RLU615120.las	13,419,384	3,704,028	469,838	15,970	17,609,220
14RLU615135.las	9,061,122	1,549,335	192,517	5,863	10,808,837
14RLU615150.las	8,727,427	572,967	54,512	1,673	9,356,579
14RLU615165.las	8,416,178	596,093	56,837	1,542	9,070,650
14RLU615180.las	8,720,939	923,113	98,196	2,397	9,744,645
14RLU615195.las	10,080,977	2,117,360	211,943	4,305	12,414,585
14RLU615210.las	8,917,902	1,161,057	109,673	2,474	10,191,106
14RLU615225.las	8,992,814	1,330,917	135,689	3,131	10,462,551
14RLU615240.las	8,046,432	1,957,624	233,098	5,916	10,243,070

C-2 Report on Multiple Discrete Returns (Tiled Data) - continued

File	First return	Second return	Third return	Other returns	Total points
14RLU615255.las	8,261,909	2,065,724	210,720	3,759	10,542,112
14RLU615270.las	8,214,805	2,053,337	237,390	5,449	10,510,981
14RLU615285.las	8,000,715	1,582,016	170,484	3,728	9,756,943
14RLU615300.las	9,284,920	1,733,233	222,503	5,570	11,246,226
14RLU615315.las	10,671,700	2,205,445	238,309	4,375	13,119,829
14RLU615330.las	8,688,827	1,881,558	174,337	2,194	10,746,916
14RLU615345.las	8,137,745	1,548,321	120,566	1,225	9,807,857
14RLU615360.las	7,974,942	1,317,254	101,451	1,319	9,394,966
14RLU615375.las	9,049,307	1,243,836	119,830	1,840	10,414,813
14RLU615390.las	9,028,309	900,604	97,024	1,453	10,027,390
14RLU615405.las	9,640,901	1,290,327	106,317	1,782	11,039,327
14RLU615420.las	8,461,644	971,195	99,143	2,326	9,534,308
14RLU615435.las	8,840,491	1,229,868	171,326	5,004	10,246,689
14RLU615450.las	8,302,157	1,501,635	201,099	5,276	10,010,167
14RLU615465.las	8,362,399	1,620,527	197,640	4,329	10,184,895
14RLU615480.las	8,628,185	911,378	62,162	760	9,602,485
14RLU615495.las	8,377,119	532,751	19,524	45	8,929,439
14RLU615510.las	8,645,614	786,443	28,208	85	9,460,350
14RLU615525.las	8,218,516	907,739	22,876	21	9,149,152
14RLU615540.las	8,214,383	623,109	29,600	262	8,867,354
14RLU615555.las	8,045,115	891,321	84,041	1,097	9,021,574
14RLU615570.las	8,394,327	371,852	23,400	273	8,789,852
14RLU615585.las	8,947,928	195,819	6,259	44	9,150,050
14RLU615600.las	9,149,476	650,696	14,937	28	9,815,137
14RLU615615.las	8,694,659	770,138	22,064	38	9,486,899
14RLU615630.las	8,161,533	740,796	17,864	29	8,920,222
14RLU615645.las	8,102,705	648,725	13,581	08	8,765,019
14RLU630015.las	7,956,112	541,138	8,958	11	8,506,219
14RLU630030.las	8,334,084	857,467	23,557	74	9,215,182
14RLU630045.las	8,296,825	1,251,459	75,706	1,141	9,625,131
14RLU630060.las	9,072,388	1,727,658	125,302	1,832	10,927,180
14RLU630075.las	9,297,478	2,005,527	209,293	6,528	11,518,826
14RLU630090.las	9,245,247	2,090,368	189,079	4,599	11,529,293
14RLU630105.las	9,918,714	2,128,391	219,927	6,230	12,273,262

C-2 Report on Multiple Discrete Returns (Tiled Data) - continued

File	First return	Second return	Third return	Other returns	Total points
14RLU630120.las	13,179,034	2,448,328	216,487	6,969	15,850,818
14RLU630135.las	8,972,487	1,363,792	135,885	4,552	10,476,716
14RLU630150.las	8,735,855	1,066,274	113,958	3,501	9,919,588
14RLU630165.las	8,468,377	1,076,431	121,872	3,939	9,670,619
14RLU630180.las	8,854,464	1,361,164	143,943	4,297	10,363,868
14RLU630195.las	10,120,039	2,243,573	235,837	5,427	12,604,876
14RLU630210.las	8,913,298	1,521,866	175,455	4,010	10,614,629
14RLU630225.las	8,834,754	1,863,831	244,197	6,323	10,949,105
14RLU630240.las	8,043,180	2,056,826	287,067	8,190	10,395,263
14RLU630255.las	8,418,984	1,964,566	256,987	7,737	10,648,274
14RLU630270.las	8,617,510	2,289,175	271,032	6,159	11,183,876
14RLU630285.las	8,206,470	1,433,943	146,819	2,936	9,790,168
14RLU630300.las	9,585,293	1,674,371	231,833	6,631	11,498,128
14RLU630315.las	10,565,205	1,716,140	225,634	5,086	12,512,065
14RLU630330.las	8,634,865	1,899,084	221,483	3,849	10,759,281
14RLU630345.las	8,042,349	1,565,147	153,056	2,374	9,762,926
14RLU630360.las	7,822,691	812,357	76,194	1,310	8,712,552
14RLU630375.las	8,721,004	1,047,178	112,101	1,770	9,882,053
14RLU630390.las	9,642,441	1,124,399	109,592	1,532	10,877,964
14RLU630405.las	9,930,738	1,379,245	147,199	2,885	11,460,067
14RLU630420.las	8,288,960	1,022,141	133,415	3,275	9,447,791
14RLU630435.las	8,236,935	858,526	116,698	2,930	9,215,089
14RLU630450.las	7,933,474	772,351	86,518	1,706	8,794,049
14RLU630465.las	7,891,514	1,318,543	131,902	1,635	9,343,594
14RLU630480.las	8,835,573	1,043,417	63,527	567	9,943,084
14RLU630495.las	8,846,081	703,414	25,527	67	9,575,089
14RLU630510.las	8,551,513	954,948	31,453	53	9,537,967
14RLU630525.las	8,138,833	673,214	19,229	32	8,831,308
14RLU630540.las	8,063,485	680,877	50,790	652	8,795,804
14RLU630555.las	7,878,841	685,628	61,430	756	8,626,655
14RLU630570.las	8,247,613	454,974	28,395	319	8,731,301
14RLU630585.las	8,783,219	294,032	8,304	16	9,085,571
14RLU630600.las	8,716,642	468,650	9,600	16	9,194,908
14RLU630615.las	8,593,435	657,766	19,781	33	9,271,015

C-2 Report on Multiple Discrete Returns (Tiled Data) - continued

File	First return	Second return	Third return	Other returns	Total points
14RLU630630.las	8,246,938	559,615	10,949	06	8,817,508
14RLU630645.las	7,972,685	643,702	12,733	11	8,629,131
14RLU645015.las	8,154,822	902,026	14,937	23	9,071,808
14RLU645030.las	8,110,008	1,334,364	31,078	47	9,475,497
14RLU645045.las	8,054,590	1,923,228	139,049	1,809	10,118,676
14RLU645060.las	9,096,731	2,033,681	135,350	1,689	11,267,451
14RLU645075.las	9,048,798	2,282,880	234,342	5,355	11,571,375
14RLU645090.las	8,896,667	2,308,824	242,466	5,422	11,453,379
14RLU645105.las	10,165,070	1,999,572	172,827	3,647	12,341,116
14RLU645120.las	13,098,479	2,488,191	273,104	8,862	15,868,636
14RLU645135.las	8,757,957	738,253	68,965	1,898	9,567,073
14RLU645150.las	8,520,707	629,044	69,872	1,693	9,221,316
14RLU645165.las	8,415,898	1,172,222	125,150	4,261	9,717,531
14RLU645180.las	8,763,338	1,348,897	125,789	3,498	10,241,522
14RLU645195.las	9,917,004	1,562,291	161,401	3,150	11,643,846
14RLU645210.las	9,227,833	1,314,418	146,641	2,964	10,691,856
14RLU645225.las	8,647,039	1,345,207	163,730	4,065	10,160,041
14RLU645240.las	7,989,392	1,136,947	145,257	4,243	9,275,839
14RLU645255.las	8,279,970	2,118,704	262,514	6,553	10,667,741
14RLU645270.las	8,507,700	2,376,151	302,086	6,702	11,192,639
14RLU645285.las	8,059,554	1,862,241	210,257	4,222	10,136,274
14RLU645300.las	9,712,067	1,498,922	196,014	5,573	11,412,576
14RLU645315.las	10,514,767	1,769,647	233,648	5,552	12,523,614
14RLU645330.las	8,272,325	1,958,464	259,787	5,350	10,495,926
14RLU645345.las	8,265,420	1,361,845	144,619	2,580	9,774,464
14RLU645360.las	8,061,447	860,347	76,370	935	8,999,099
14RLU645375.las	9,027,815	544,784	44,415	577	9,617,591
14RLU645390.las	9,270,940	1,307,510	116,185	1,094	10,695,729
14RLU645405.las	8,821,949	1,544,010	174,702	2,778	10,543,439
14RLU645420.las	8,818,609	1,167,163	160,180	3,608	10,149,560
14RLU645435.las	8,766,202	978,312	138,052	3,404	9,885,970
14RLU645450.las	8,230,510	940,107	108,073	2,440	9,281,130
14RLU645465.las	7,755,433	774,257	69,387	816	8,599,893
14RLU645480.las	8,679,562	535,239	28,067	191	9,243,059

C-2 Report on Multiple Discrete Returns (Tiled Data) - continued

File	First return	Second return	Third return	Other returns	Total points
14RLU645495.las	8,738,745	355,796	10,989	40	9,105,570
14RLU645510.las	8,319,154	400,628	12,975	34	8,732,791
14RLU645525.las	7,826,616	474,065	13,493	32	8,314,206
14RLU645540.las	8,354,263	809,246	51,516	565	9,215,590
14RLU645555.las	8,251,129	233,360	21,203	263	8,505,955
14RLU645570.las	8,153,177	115,888	1,942	08	8,271,015
14RLU645585.las	8,765,599	497,973	12,485	14	9,276,071
14RLU645600.las	9,209,384	248,682	5,525	01	9,463,592
14RLU645615.las	8,666,486	317,924	8,707	10	8,993,127
14RLU645630.las	8,270,103	149,568	3,227	01	8,422,899
14RLU645645.las	8,122,461	460,290	11,618	13	8,594,382
14RLU660015.las	8,029,170	1,156,301	23,413	21	9,208,905
14RLU660030.las	8,123,846	1,511,586	37,321	48	9,672,801
14RLU660045.las	8,318,276	1,990,342	140,165	1,596	10,450,379
14RLU660060.las	8,807,430	1,943,850	136,334	1,713	10,889,327
14RLU660075.las	9,275,732	2,336,560	238,742	5,788	11,856,822
14RLU660090.las	9,115,482	2,402,840	263,482	6,510	11,788,314
14RLU660105.las	10,148,295	2,890,603	372,520	10,501	13,421,919
14RLU660120.las	13,212,421	3,965,091	529,471	16,898	17,723,881
14RLU660135.las	8,871,807	1,032,973	105,188	3,754	10,013,722
14RLU660150.las	8,540,379	502,773	45,584	1,406	9,090,142
14RLU660165.las	8,390,553	811,907	92,037	3,762	9,298,259
14RLU660180.las	8,641,416	1,247,699	123,599	4,034	10,016,748
14RLU660195.las	10,296,095	1,309,383	115,403	2,504	11,723,385
14RLU660210.las	9,207,746	1,323,493	118,938	2,321	10,652,498
14RLU660225.las	8,546,874	1,017,954	131,122	3,455	9,699,405
14RLU660240.las	7,902,526	1,323,371	178,515	4,795	9,409,207
14RLU660255.las	8,273,870	2,307,589	318,667	8,355	10,908,481
14RLU660270.las	8,721,135	2,138,736	333,151	10,820	11,203,842
14RLU660285.las	8,286,704	1,598,536	217,879	7,411	10,110,530
14RLU660300.las	9,798,194	2,081,210	317,457	9,606	12,206,467
14RLU660315.las	10,611,286	2,250,274	309,418	7,397	13,178,375
14RLU660330.las	8,255,043	1,749,919	219,412	4,300	10,228,674
14RLU660345.las	8,009,498	1,531,555	170,801	2,737	9,714,591

C-2 Report on Multiple Discrete Returns (Tiled Data) - continued

File	First return	Second return	Third return	Other returns	Total points
14RLU660360.las	7,848,896	1,508,438	143,814	1,841	9,502,989
14RLU660375.las	9,044,826	989,595	73,090	1,040	10,108,551
14RLU660390.las	9,563,836	1,467,645	147,210	1,995	11,180,686
14RLU660405.las	9,417,574	1,473,772	164,207	3,320	11,058,873
14RLU660420.las	8,409,526	1,165,913	139,303	2,961	9,717,703
14RLU660435.las	8,426,869	1,362,685	173,450	4,240	9,967,244
14RLU660450.las	8,456,898	1,336,538	144,312	2,391	9,940,139
14RLU660465.las	7,870,007	769,915	59,286	689	8,699,897
14RLU660480.las	8,486,644	329,925	16,510	160	8,833,239
14RLU660495.las	8,959,539	378,246	8,162	10	9,345,957
14RLU660510.las	8,710,613	331,996	12,464	37	9,055,110
14RLU660525.las	8,278,468	800,749	30,772	77	9,110,066
14RLU660540.las	7,970,384	918,075	63,976	681	8,953,116
14RLU660555.las	7,950,079	452,268	44,776	625	8,447,748
14RLU660570.las	8,553,863	381,602	22,068	191	8,957,724
14RLU660585.las	9,341,533	277,009	6,821	07	9,625,370
14RLU660600.las	9,271,024	363,681	10,383	12	9,645,100
14RLU660615.las	8,514,446	389,102	14,100	34	8,917,682
14RLU660630.las	8,153,601	447,097	9,996	11	8,610,705
14RLU660645.las	7,922,006	519,812	8,620	11	8,450,449
14RLU675015.las	8,058,282	1,319,020	30,120	38	9,407,460
14RLU675030.las	8,073,292	2,036,850	112,716	967	10,223,825
14RLU675045.las	8,362,887	2,656,664	204,571	2,029	11,226,151
14RLU675060.las	9,117,680	2,886,127	235,837	2,789	12,242,433
14RLU675075.las	9,287,330	2,169,704	220,763	5,508	11,683,305
14RLU675090.las	8,928,851	2,012,117	221,107	5,817	11,167,892
14RLU675105.las	10,073,227	2,743,721	370,538	13,991	13,201,477
14RLU675120.las	12,988,310	3,698,420	531,770	25,672	17,244,172
14RLU675135.las	8,874,401	1,615,887	187,001	6,265	10,683,554
14RLU675150.las	8,512,053	1,529,809	208,856	7,991	10,258,709
14RLU675165.las	8,379,255	1,296,514	153,167	4,875	9,833,811
14RLU675180.las	8,892,696	1,152,207	134,401	4,129	10,183,433
14RLU675195.las	10,217,467	1,414,584	134,842	2,827	11,769,720
14RLU675210.las	9,165,794	1,360,616	134,264	2,834	10,663,508

C-2 Report on Multiple Discrete Returns (Tiled Data) - continued

File	First return	Second return	Third return	Other returns	Total points
14RLU675225.las	8,702,096	865,033	120,906	3,387	9,691,422
14RLU675240.las	8,058,788	795,418	116,699	3,691	8,974,596
14RLU675255.las	8,548,765	2,119,069	336,353	11,457	11,015,644
14RLU675270.las	8,238,291	1,455,825	232,078	8,755	9,934,949
14RLU675285.las	7,818,580	1,342,837	189,392	6,322	9,357,131
14RLU675300.las	9,625,712	1,511,865	224,947	7,078	11,369,602
14RLU675315.las	10,441,256	2,494,504	335,351	8,406	13,279,517
14RLU675330.las	8,097,268	1,693,998	201,441	3,755	9,996,462
14RLU675345.las	7,912,365	1,726,439	209,368	3,705	9,851,877
14RLU675360.las	7,840,029	1,697,422	170,147	2,437	9,710,035
14RLU675375.las	9,464,069	1,418,742	151,764	3,085	11,037,660
14RLU675390.las	9,059,113	1,806,640	206,767	3,592	11,076,112
14RLU675405.las	8,357,049	1,437,159	186,142	4,148	9,984,498
14RLU675420.las	8,144,218	1,047,579	142,661	3,440	9,337,898
14RLU675435.las	8,649,651	1,409,400	156,490	3,022	10,218,563
14RLU675450.las	8,164,535	1,350,847	181,599	4,348	9,701,329
14RLU675465.las	8,184,404	763,917	59,115	794	9,008,230
14RLU675480.las	8,753,675	148,616	1,939	04	8,904,234
14RLU675495.las	8,929,804	184,987	4,838	16	9,119,645
14RLU675510.las	8,139,899	346,572	12,370	40	8,498,881
14RLU675525.las	7,918,125	557,409	17,676	24	8,493,234
14RLU675540.las	8,411,697	642,895	41,563	540	9,096,695
14RLU675555.las	8,114,969	493,452	48,533	717	8,657,671
14RLU675570.las	7,969,678	357,533	20,812	205	8,348,228
14RLU675585.las	13,974,011	511,474	13,503	33	14,499,021
14RLU675600.las	10,334,112	389,352	10,202	09	10,733,675
14RLU675615.las	8,508,719	556,684	18,561	44	9,084,008
14RLU675630.las	8,132,327	646,705	15,859	28	8,794,919
14RLU675645.las	7,976,264	514,487	8,107	04	8,498,862
14RLU690015.las	7,988,026	1,314,636	34,979	52	9,337,693
14RLU690030.las	8,255,359	2,276,468	158,494	1,505	10,691,826
14RLU690045.las	8,798,463	2,831,730	221,463	2,560	11,854,216
14RLU690060.las	9,394,036	2,919,845	240,446	2,906	12,557,233
14RLU690075.las	9,214,998	3,085,964	364,264	8,524	12,673,750

C-2 Report on Multiple Discrete Returns (Tiled Data) - continued

File	First return	Second return	Third return	Other returns	Total points
14RLU690090.las	8,893,837	2,619,059	335,321	8,539	11,856,756
14RLU690105.las	10,355,347	1,692,553	138,749	4,349	12,190,998
14RLU690120.las	13,168,039	2,901,770	375,509	15,271	16,460,589
14RLU690135.las	8,792,436	1,765,115	216,568	8,017	10,782,136
14RLU690150.las	8,801,356	1,313,815	178,654	6,621	10,300,446
14RLU690165.las	8,399,182	1,341,571	166,900	5,596	9,913,249
14RLU690180.las	8,927,659	1,226,003	145,372	4,622	10,303,656
14RLU690195.las	10,224,948	1,294,612	110,977	2,286	11,632,823
14RLU690210.las	9,104,939	1,231,595	102,802	2,159	10,441,495
14RLU690225.las	8,717,201	719,460	78,076	2,327	9,517,064
14RLU690240.las	8,205,078	727,920	78,683	2,300	9,013,981
14RLU690255.las	8,282,261	1,387,439	202,674	6,957	9,879,331
14RLU690270.las	8,759,781	1,519,552	213,082	6,154	10,498,569
14RLU690285.las	8,287,566	1,117,527	153,677	5,051	9,563,821
14RLU690300.las	9,525,510	1,416,938	183,961	5,387	11,131,796
14RLU690315.las	10,468,118	1,934,774	251,075	5,939	12,659,906
14RLU690330.las	7,733,558	1,386,384	165,072	3,052	9,288,066
14RLU690345.las	7,820,345	1,561,966	173,943	2,487	9,558,741
14RLU690360.las	7,828,128	1,490,149	174,645	2,596	9,495,518
14RLU690375.las	8,954,464	1,479,128	168,611	2,640	10,604,843
14RLU690390.las	9,170,515	1,275,970	137,316	1,976	10,585,777
14RLU690405.las	8,908,817	1,607,804	206,549	4,248	10,727,418
14RLU690420.las	8,149,316	1,048,352	147,720	3,334	9,348,722
14RLU690435.las	8,596,863	1,242,589	145,589	3,197	9,988,238
14RLU690450.las	8,379,547	1,158,220	171,667	5,116	9,714,550
14RLU690465.las	8,605,536	530,886	48,076	1,043	9,185,541
14RLU690480.las	8,424,902	141,467	4,044	45	8,570,458
14RLU690495.las	8,901,999	326,283	11,401	30	9,239,713
14RLU690510.las	8,244,580	144,336	2,315	15	8,391,246
14RLU690525.las	7,870,714	303,824	9,550	25	8,184,113
14RLU690540.las	7,862,414	1,004,946	73,869	1,121	8,942,350
14RLU690555.las	7,784,096	816,254	88,492	1,452	8,690,294
14RLU690570.las	8,153,541	506,891	37,741	453	8,698,626
14RLU690585.las	15,872,352	719,747	17,768	52	16,609,919

C-2 Report on Multiple Discrete Returns (Tiled Data) - continued

File	First return	Second return	Third return	Other returns	Total points
14RLU690600.las	10,706,308	741,466	20,674	24	11,468,472
14RLU690615.las	8,350,302	411,543	12,311	20	8,774,176
14RLU690630.las	8,341,534	415,932	9,376	08	8,766,850
14RLU690645.las	8,128,597	352,359	6,979	10	8,487,945
14RLU705015.las	7,973,882	1,166,335	24,367	26	9,164,610
14RLU705030.las	8,276,256	1,850,369	105,268	940	10,232,833
14RLU705045.las	8,342,388	1,908,725	136,377	1,527	10,389,017
14RLU705060.las	8,857,696	2,107,238	152,693	2,146	11,119,773
14RLU705075.las	9,160,415	2,034,039	185,891	4,612	11,384,957
14RLU705090.las	9,057,016	2,201,647	254,134	6,211	11,519,008
14RLU705105.las	10,220,284	1,948,653	259,870	11,050	12,439,857
14RLU705120.las	12,855,569	2,703,166	369,082	15,750	15,943,567
14RLU705135.las	8,877,364	1,390,784	154,391	5,512	10,428,051
14RLU705150.las	8,765,745	1,167,390	182,484	8,924	10,124,543
14RLU705165.las	8,310,730	1,053,149	124,570	4,785	9,493,234
14RLU705180.las	9,049,153	1,230,874	143,741	4,203	10,427,971
14RLU705195.las	9,963,697	1,562,671	179,469	4,223	11,710,060
14RLU705210.las	9,086,769	864,455	73,977	1,784	10,026,985
14RLU705225.las	8,642,562	871,847	104,411	3,147	9,621,967
14RLU705240.las	7,817,559	703,999	86,700	3,188	8,611,446
14RLU705255.las	8,364,414	1,208,065	175,554	6,954	9,754,987
14RLU705270.las	8,560,778	1,187,508	178,558	5,651	9,932,495
14RLU705285.las	7,928,169	1,370,781	183,491	5,468	9,487,909
14RLU705300.las	9,572,010	1,562,459	182,625	5,011	11,322,105
14RLU705315.las	10,500,947	535,847	68,361	1,586	11,106,741
14RLU705330.las	7,982,551	923,510	96,332	1,481	9,003,874
14RLU705345.las	7,899,145	1,385,159	154,372	2,247	9,440,923
14RLU705360.las	7,960,009	1,037,164	118,893	1,786	9,117,852
14RLU705375.las	9,231,319	968,651	94,890	1,343	10,296,203
14RLU705390.las	9,469,009	880,256	94,737	2,084	10,446,086
14RLU705405.las	8,870,186	1,125,537	124,074	2,652	10,122,449
14RLU705420.las	8,158,880	1,344,160	159,686	2,763	9,665,489
14RLU705435.las	8,802,775	1,264,753	155,298	3,273	10,226,099
14RLU705450.las	8,054,203	1,119,228	156,166	3,899	9,333,496

C-2 Report on Multiple Discrete Returns (Tiled Data) - continued

File	First return	Second return	Third return	Other returns	Total points
14RLU705465.las	8,314,294	920,329	104,820	1,610	9,341,053
14RLU705480.las	9,077,737	494,059	29,022	322	9,601,140
14RLU705495.las	9,422,714	490,471	19,857	66	9,933,108
14RLU705510.las	8,116,466	509,697	13,046	28	8,639,237
14RLU705525.las	8,104,804	661,692	20,273	44	8,786,813
14RLU705540.las	8,211,388	1,074,903	77,470	1,168	9,364,929
14RLU705555.las	8,080,898	569,746	57,526	862	8,709,032
14RLU705570.las	8,236,640	508,794	43,244	561	8,789,239
14RLU705585.las	16,466,120	619,129	24,514	132	17,109,895
14RLU705600.las	10,791,103	678,891	16,849	18	11,486,861
14RLU705615.las	8,127,811	646,052	19,605	25	8,793,493
14RLU705630.las	8,081,989	431,923	11,223	17	8,525,152
14RLU705645.las	8,171,895	351,784	6,287	04	8,529,970
14RLU720015.las	7,967,376	1,076,566	23,337	26	9,067,305
14RLU720030.las	8,168,980	1,500,980	96,738	973	9,767,671
14RLU720045.las	8,894,074	2,173,989	141,370	1,301	11,210,734
14RLU720060.las	8,841,668	2,076,592	126,649	1,356	11,046,265
14RLU720075.las	9,155,735	1,975,334	177,862	5,133	11,314,064
14RLU720090.las	8,887,061	1,437,431	184,684	7,151	10,516,327
14RLU720105.las	10,247,198	2,189,083	298,749	9,474	12,744,504
14RLU720120.las	13,060,257	3,008,655	481,721	22,384	16,573,017
14RLU720135.las	8,916,090	1,172,453	173,858	9,922	10,272,323
14RLU720150.las	8,701,200	1,470,148	229,555	10,076	10,410,979
14RLU720165.las	8,237,511	1,196,308	162,764	7,573	9,604,156
14RLU720180.las	9,348,048	1,207,198	146,246	4,733	10,706,225
14RLU720195.las	10,068,961	1,217,753	131,720	3,307	11,421,741
14RLU720210.las	8,614,102	1,113,228	117,229	2,754	9,847,313
14RLU720225.las	8,442,416	969,698	102,179	2,788	9,517,081
14RLU720240.las	8,060,908	1,408,385	214,543	7,120	9,690,956
14RLU720255.las	8,238,122	1,228,940	181,569	5,965	9,654,596
14RLU720270.las	8,438,269	1,252,960	203,533	7,461	9,902,223
14RLU720285.las	8,092,594	711,146	76,259	2,178	8,882,177
14RLU720300.las	9,995,109	863,910	101,774	2,692	10,963,485
14RLU720315.las	10,497,770	1,046,915	128,707	2,422	11,675,814

C-2 Report on Multiple Discrete Returns (Tiled Data) - continued

File	First return	Second return	Third return	Other returns	Total points
14RLU720330.las	8,014,318	1,461,918	175,645	3,133	9,655,014
14RLU720345.las	8,472,528	1,314,747	128,680	1,686	9,917,641
14RLU720360.las	8,518,969	1,431,413	135,487	1,550	10,087,419
14RLU720375.las	9,236,354	1,062,761	87,648	834	10,387,597
14RLU720390.las	9,161,808	1,328,459	140,937	2,231	10,633,435
14RLU720405.las	8,922,569	1,270,955	143,642	2,221	10,339,387
14RLU720420.las	8,596,374	1,243,985	153,490	2,483	9,996,332
14RLU720435.las	8,774,413	1,364,750	172,388	3,369	10,314,920
14RLU720450.las	8,046,596	1,222,542	177,961	4,494	9,451,593
14RLU720465.las	8,218,905	840,610	102,418	1,913	9,163,846
14RLU720480.las	8,426,225	276,439	11,261	66	8,713,991
14RLU720495.las	8,978,788	548,985	20,898	49	9,548,720
14RLU720510.las	7,524,153	690,496	24,733	54	8,239,436
14RLU720525.las	7,764,259	465,900	17,169	44	8,247,372
14RLU720540.las	8,014,844	808,851	59,420	906	8,884,021
14RLU720555.las	8,387,686	640,410	62,360	952	9,091,408
14RLU720570.las	8,600,999	365,342	16,448	107	8,982,896
14RLU720585.las	16,160,648	569,182	15,948	45	16,745,823
14RLU720600.las	10,980,361	555,057	15,357	23	11,550,798
14RLU720615.las	8,209,841	326,171	7,878	09	8,543,899
14RLU720630.las	8,168,616	587,307	13,172	10	8,769,105
14RLU720645.las	8,062,025	490,546	10,079	16	8,562,666
14RLU735015.las	8,066,797	1,224,489	26,709	31	9,318,026
14RLU735030.las	7,946,422	1,991,450	155,694	1,911	10,095,477
14RLU735045.las	8,494,173	2,310,625	193,027	2,390	11,000,215
14RLU735060.las	8,772,886	2,694,798	231,711	3,195	11,702,590
14RLU735075.las	9,118,567	2,209,301	220,402	5,526	11,553,796
14RLU735090.las	8,857,446	2,077,570	240,111	7,824	11,182,951
14RLU735105.las	10,591,495	2,081,551	246,727	9,017	12,928,790
14RLU735120.las	13,074,066	2,485,174	347,055	16,255	15,922,550
14RLU735135.las	8,694,503	1,451,563	210,592	10,221	10,366,879
14RLU735150.las	8,567,804	1,183,478	170,229	8,290	9,929,801
14RLU735165.las	8,426,118	1,059,236	138,006	5,796	9,629,156
14RLU735180.las	9,221,029	1,117,141	145,246	4,851	10,488,267

C-2 Report on Multiple Discrete Returns (Tiled Data) - continued

File	First return	Second return	Third return	Other returns	Total points
14RLU735195.las	9,661,576	1,037,184	113,327	2,766	10,814,853
14RLU735210.las	8,835,575	1,172,935	158,019	5,141	10,171,670
14RLU735225.las	8,658,219	1,293,709	164,260	4,877	10,121,065
14RLU735240.las	8,238,239	1,169,425	175,344	6,266	9,589,274
14RLU735255.las	8,249,274	1,936,257	307,577	10,618	10,503,726
14RLU735270.las	8,552,953	1,033,300	159,107	6,134	9,751,494
14RLU735285.las	8,252,914	1,424,598	220,210	7,478	9,905,200
14RLU735300.las	9,950,712	1,138,726	155,692	4,428	11,249,558
14RLU735315.las	11,000,709	827,779	108,488	2,701	11,939,677
14RLU735330.las	7,914,515	469,202	37,221	469	8,421,407
14RLU735345.las	7,745,699	937,422	97,208	1,116	8,781,445
14RLU735360.las	8,248,428	1,060,375	88,241	824	9,397,868
14RLU735375.las	9,023,350	1,194,124	104,237	1,110	10,322,821
14RLU735390.las	9,536,264	1,650,157	155,935	1,949	11,344,305
14RLU735405.las	8,739,733	1,584,959	174,081	3,373	10,502,146
14RLU735420.las	8,340,474	1,369,584	157,576	2,885	9,870,519
14RLU735435.las	8,512,748	1,437,606	185,605	3,998	10,139,957
14RLU735450.las	8,308,960	1,036,542	125,485	2,352	9,473,339
14RLU735465.las	9,130,972	678,495	59,324	1,071	9,869,862
14RLU735480.las	8,173,850	171,694	4,390	20	8,349,954
14RLU735495.las	8,717,917	628,894	30,077	107	9,376,995
14RLU735510.las	8,143,296	550,882	23,274	63	8,717,515
14RLU735525.las	8,424,211	150,615	5,072	06	8,579,904
14RLU735540.las	8,262,244	828,347	71,310	1,254	9,163,155
14RLU735555.las	7,888,151	841,322	78,142	1,173	8,808,788
14RLU735570.las	8,273,218	439,621	23,598	132	8,736,569
14RLU735585.las	12,746,430	440,347	13,397	25	13,200,199
14RLU735600.las	10,186,905	542,228	18,127	39	10,747,299
14RLU735615.las	7,878,923	476,940	15,152	34	8,371,049
14RLU735630.las	8,156,274	443,206	11,235	13	8,610,728
14RLU735645.las	8,061,096	609,234	11,673	10	8,682,013
14RLU750015.las	8,087,231	1,263,199	38,685	129	9,389,244
14RLU750030.las	8,180,064	2,255,254	173,396	1,791	10,610,505
14RLU750045.las	8,793,095	3,118,168	294,048	3,774	12,209,085

C-2 Report on Multiple Discrete Returns (Tiled Data) - continued

File	First return	Second return	Third return	Other returns	Total points
14RLU750060.las	8,814,038	2,942,277	312,000	6,071	12,074,386
14RLU750075.las	9,198,399	2,109,006	190,217	5,046	11,502,668
14RLU750090.las	9,156,970	2,065,202	243,236	9,490	11,474,898
14RLU750105.las	10,443,484	1,967,319	206,554	8,251	12,625,608
14RLU750120.las	12,865,313	2,725,369	333,089	13,546	15,937,317
14RLU750135.las	8,968,785	1,938,262	290,274	13,388	11,210,709
14RLU750150.las	8,950,973	1,146,204	157,821	7,578	10,262,576
14RLU750165.las	8,257,397	1,394,832	216,646	10,513	9,879,388
14RLU750180.las	9,321,878	1,173,802	142,742	5,077	10,643,499
14RLU750195.las	9,741,457	1,140,047	116,058	2,889	11,000,451
14RLU750210.las	8,608,747	916,560	103,726	2,945	9,631,978
14RLU750225.las	8,633,546	962,385	128,340	4,499	9,728,770
14RLU750240.las	8,440,661	1,404,951	225,779	8,526	10,079,917
14RLU750255.las	8,218,016	1,212,249	204,625	8,204	9,643,094
14RLU750270.las	8,448,116	1,038,946	155,750	5,449	9,648,261
14RLU750285.las	8,407,844	1,203,396	185,764	6,447	9,803,451
14RLU750300.las	9,477,598	453,318	60,674	1,633	9,993,223
14RLU750315.las	10,335,010	365,647	45,829	1,126	10,747,612
14RLU750330.las	7,955,691	389,102	43,788	853	8,389,434
14RLU750345.las	8,184,992	927,271	106,707	1,441	9,220,411
14RLU750360.las	8,505,095	1,122,483	97,650	959	9,726,187
14RLU750375.las	8,966,468	1,027,769	93,243	1,056	10,088,536
14RLU750390.las	8,970,328	1,076,281	81,020	1,082	10,128,711
14RLU750405.las	8,161,263	1,229,035	112,888	2,288	9,505,474
14RLU750420.las	8,073,107	935,536	109,102	2,394	9,120,139
14RLU750435.las	8,506,039	1,554,841	193,136	4,160	10,258,176
14RLU750450.las	8,395,184	1,568,279	158,519	2,962	10,124,944
14RLU750465.las	8,769,876	1,021,533	87,176	2,023	9,880,608
14RLU750480.las	8,449,154	376,822	9,972	33	8,835,981
14RLU750495.las	9,134,337	665,485	27,640	121	9,827,583
14RLU750510.las	7,952,707	858,722	36,450	119	8,847,998
14RLU750525.las	8,162,404	386,022	14,769	47	8,563,242
14RLU750540.las	7,939,677	951,705	92,114	1,607	8,985,103
14RLU750555.las	7,960,893	919,934	100,472	1,751	8,983,050

C-2 Report on Multiple Discrete Returns (Tiled Data) - continued

File	First return	Second return	Third return	Other returns	Total points
14RLU750570.las	8,612,588	268,925	22,913	380	8,904,806
14RLU750585.las	10,349,146	259,208	8,926	38	10,617,318
14RLU750600.las	9,632,227	400,677	13,225	26	10,046,155
14RLU750615.las	7,973,613	395,390	11,040	11	8,380,054
14RLU750630.las	8,038,944	712,786	17,048	15	8,768,793
14RLU750645.las	7,928,976	609,811	11,574	20	8,550,381
14RLU765015.las	8,116,212	862,980	18,921	46	8,998,159
14RLU765030.las	8,110,844	1,854,614	159,574	2,057	10,127,089
14RLU765045.las	8,651,146	2,410,150	219,784	2,887	11,283,967
14RLU765060.las	8,738,059	2,976,879	333,905	5,625	12,054,468
14RLU765075.las	9,175,926	2,483,895	262,400	7,637	11,929,858
14RLU765090.las	8,651,809	1,835,079	218,052	8,947	10,713,887
14RLU765105.las	10,648,147	2,011,348	225,274	8,227	12,892,996
14RLU765120.las	12,725,112	3,188,779	444,740	18,165	16,376,796
14RLU765135.las	8,768,505	3,055,152	544,052	23,121	12,390,830
14RLU765150.las	8,798,849	1,827,168	305,517	15,790	10,947,324
14RLU765165.las	8,355,257	1,461,122	249,411	14,113	10,079,903
14RLU765180.las	9,817,627	1,780,057	283,097	12,580	11,893,361
14RLU765195.las	9,944,236	1,219,955	133,461	3,780	11,301,432
14RLU765210.las	8,593,907	1,102,832	161,227	6,104	9,864,070
14RLU765225.las	8,436,931	988,247	138,515	4,688	9,568,381
14RLU765240.las	8,438,980	1,849,465	352,193	16,576	10,657,214
14RLU765255.las	8,327,604	1,562,264	322,612	16,527	10,229,007
14RLU765270.las	8,730,765	1,447,802	264,424	11,479	10,454,470
14RLU765285.las	8,671,700	1,464,794	228,072	7,225	10,371,791
14RLU765300.las	9,544,764	1,259,881	168,301	4,305	10,977,251
14RLU765315.las	10,191,737	1,457,543	225,497	6,465	11,881,242
14RLU765330.las	7,920,362	1,410,348	189,345	4,473	9,524,528
14RLU765345.las	8,180,543	1,423,813	160,262	2,621	9,767,239
14RLU765360.las	8,277,310	1,026,080	95,370	1,058	9,399,818
14RLU765375.las	8,967,083	1,326,531	127,095	1,544	10,422,253
14RLU765390.las	8,872,547	1,328,422	128,888	1,933	10,331,790
14RLU765405.las	8,308,909	1,045,303	104,889	2,115	9,461,216
14RLU765420.las	8,013,087	1,368,330	128,975	2,736	9,513,128

C-2 Report on Multiple Discrete Returns (Tiled Data) - continued

File	First return	Second return	Third return	Other returns	Total points
14RLU765435.las	8,227,742	2,074,444	274,431	6,068	10,582,685
14RLU765450.las	8,319,845	1,467,622	166,833	3,445	9,957,745
14RLU765465.las	9,062,597	1,287,547	148,207	3,230	10,501,581
14RLU765480.las	8,536,237	421,813	18,233	115	8,976,398
14RLU765495.las	8,984,725	591,621	21,587	70	9,598,003
14RLU765510.las	8,233,143	547,641	22,038	86	8,802,908
14RLU765525.las	8,153,971	475,317	16,785	36	8,646,109
14RLU765540.las	7,920,301	994,214	105,735	2,187	9,022,437
14RLU765555.las	8,044,844	1,222,339	114,154	1,793	9,383,130
14RLU765570.las	8,723,692	361,867	21,827	208	9,107,594
14RLU765585.las	9,750,645	362,254	13,321	47	10,126,267
14RLU765600.las	9,570,494	507,397	17,662	33	10,095,586
14RLU765615.las	7,950,141	346,551	10,743	23	8,307,458
14RLU765630.las	8,110,132	566,185	13,099	15	8,689,431
14RLU765645.las	8,157,931	901,513	14,024	09	9,073,477
14RLU780015.las	8,046,118	999,805	24,078	54	9,070,055
14RLU780030.las	8,134,939	1,751,518	173,431	3,167	10,063,055
14RLU780045.las	9,060,528	2,267,984	197,586	2,906	11,529,004
14RLU780060.las	9,050,072	2,286,390	179,536	2,454	11,518,452
14RLU780075.las	8,699,283	1,894,627	187,142	5,840	10,786,892
14RLU780090.las	8,683,964	1,647,405	158,569	4,900	10,494,838
14RLU780105.las	10,719,118	2,341,958	322,451	13,085	13,396,612
14RLU780120.las	13,315,698	5,116,655	862,007	32,712	19,327,072
14RLU780135.las	9,338,074	2,226,621	331,381	13,931	11,910,007
14RLU780150.las	8,914,039	2,235,326	464,720	28,243	11,642,328
14RLU780165.las	8,250,136	1,423,294	234,732	12,482	9,920,644
14RLU780180.las	9,384,647	2,035,228	390,612	22,356	11,832,843
14RLU780195.las	9,632,066	1,557,251	262,014	10,731	11,462,062
14RLU780210.las	8,485,757	1,635,836	285,011	11,985	10,418,589
14RLU780225.las	8,474,562	1,450,587	274,372	13,992	10,213,513
14RLU780240.las	8,068,295	2,223,268	427,785	18,041	10,737,389
14RLU780255.las	8,180,891	882,425	161,950	7,531	9,232,797
14RLU780270.las	8,794,562	1,224,214	199,601	7,487	10,225,864
14RLU780285.las	8,594,581	1,639,709	268,311	9,096	10,511,697

C-2 Report on Multiple Discrete Returns (Tiled Data) - continued

File	First return	Second return	Third return	Other returns	Total points
14RLU780300.las	9,310,878	1,298,723	220,752	7,666	10,838,019
14RLU780315.las	10,354,243	1,367,551	216,022	6,416	11,944,232
14RLU780330.las	7,945,718	651,478	75,465	1,528	8,674,189
14RLU780345.las	8,110,250	1,222,399	149,070	2,565	9,484,284
14RLU780360.las	8,571,407	1,096,569	112,272	1,413	9,781,661
14RLU780375.las	8,795,930	1,305,898	136,884	2,179	10,240,891
14RLU780390.las	8,736,654	1,395,683	149,411	2,552	10,284,300
14RLU780405.las	8,680,635	1,021,445	86,732	1,668	9,790,480
14RLU780420.las	7,957,199	1,636,850	209,351	5,871	9,809,271
14RLU780435.las	8,417,007	2,326,557	297,959	6,176	11,047,699
14RLU780450.las	8,643,997	1,653,600	196,686	3,720	10,498,003
14RLU780465.las	9,302,692	1,134,903	120,438	1,850	10,559,883
14RLU780480.las	8,535,594	365,748	19,951	183	8,921,476
14RLU780495.las	8,861,536	273,758	5,523	08	9,140,825
14RLU780510.las	8,237,551	220,137	4,815	07	8,462,510
14RLU780525.las	8,048,638	234,508	5,941	11	8,289,098
14RLU780540.las	7,808,642	655,045	52,338	771	8,516,796
14RLU780555.las	8,062,301	705,894	62,314	804	8,831,313
14RLU780570.las	9,056,597	1,272,680	86,754	856	10,416,887
14RLU780585.las	9,545,455	891,696	27,698	80	10,464,929
14RLU780600.las	9,450,456	921,476	19,113	18	10,391,063
14RLU780615.las	7,812,740	814,382	18,091	33	8,645,246
14RLU780630.las	8,131,451	545,209	9,133	08	8,685,801
14RLU780645.las	7,969,970	837,375	11,486	10	8,818,841
14RLU795015.las	8,076,806	1,272,520	28,249	65	9,377,640
14RLU795030.las	8,048,861	1,795,747	162,621	2,726	10,009,955
14RLU795045.las	8,557,545	2,118,722	227,848	4,752	10,908,867
14RLU795060.las	8,813,585	1,751,025	201,096	4,750	10,770,456
14RLU795075.las	8,863,704	1,360,297	151,080	5,441	10,380,522
14RLU795090.las	8,869,959	1,169,051	90,683	3,423	10,133,116
14RLU795105.las	10,605,637	2,239,001	338,120	17,302	13,200,060
14RLU795120.las	12,136,237	3,713,182	655,555	31,397	16,536,371
14RLU795135.las	8,383,799	2,196,255	436,617	26,614	11,043,285
14RLU795150.las	8,753,743	2,031,294	377,346	17,328	11,179,711

C-2 Report on Multiple Discrete Returns (Tiled Data) - continued

File	First return	Second return	Third return	Other returns	Total points
14RLU795165.las	8,284,783	1,710,375	278,084	12,938	10,286,180
14RLU795180.las	9,629,019	1,559,941	232,778	9,136	11,430,874
14RLU795195.las	9,856,669	1,503,449	222,456	6,857	11,589,431
14RLU795210.las	8,481,018	2,006,141	337,499	12,443	10,837,101
14RLU795225.las	8,585,773	1,088,738	154,917	5,335	9,834,763
14RLU795240.las	8,245,260	478,603	74,478	2,898	8,801,239
14RLU795255.las	8,132,580	371,352	52,360	2,001	8,558,293
14RLU795270.las	8,808,431	1,434,070	204,377	7,020	10,453,898
14RLU795285.las	8,749,919	1,430,298	207,392	7,092	10,394,701
14RLU795300.las	9,436,229	1,229,353	186,453	5,979	10,858,014
14RLU795315.las	10,238,831	1,643,150	291,621	10,847	12,184,449
14RLU795330.las	7,906,597	937,866	153,206	4,904	9,002,573
14RLU795345.las	7,894,129	1,498,941	226,899	5,449	9,625,418
14RLU795360.las	8,541,591	1,470,450	164,356	2,422	10,178,819
14RLU795375.las	9,159,719	1,262,855	124,512	1,665	10,548,751
14RLU795390.las	9,011,991	1,262,999	121,534	1,967	10,398,491
14RLU795405.las	8,435,546	1,200,074	112,194	2,162	9,749,976
14RLU795420.las	8,109,785	1,131,002	92,792	2,175	9,335,754
14RLU795435.las	8,222,224	1,257,930	128,789	2,494	9,611,437
14RLU795450.las	8,637,598	1,348,081	167,843	3,777	10,157,299
14RLU795465.las	9,191,890	1,627,768	168,174	2,367	10,990,199
14RLU795480.las	8,595,711	608,131	31,716	193	9,235,751
14RLU795495.las	9,133,269	330,779	11,486	40	9,475,574
14RLU795510.las	8,380,336	234,256	6,176	09	8,620,777
14RLU795525.las	8,230,264	364,930	10,396	09	8,605,599
14RLU795540.las	7,889,455	530,199	28,161	235	8,448,050
14RLU795555.las	7,980,325	702,793	65,976	977	8,750,071
14RLU795570.las	9,124,459	1,722,259	126,290	1,238	10,974,246
14RLU795585.las	9,400,450	1,047,596	29,190	94	10,477,330
14RLU795600.las	8,943,518	994,570	19,892	21	9,958,001
14RLU795615.las	7,624,525	840,131	14,958	34	8,479,648
14RLU795630.las	8,116,782	744,927	13,397	12	8,875,118
14RLU795645.las	8,168,434	558,446	10,198	19	8,737,097
14RLU810015.las	8,022,202	1,157,627	27,035	55	9,206,919

C-2 Report on Multiple Discrete Returns (Tiled Data) - continued

File	First return	Second return	Third return	Other returns	Total points
14RLU810030.las	8,051,863	2,035,229	193,545	3,511	10,284,148
14RLU810045.las	9,011,503	2,204,588	220,553	4,184	11,440,828
14RLU810060.las	8,909,278	2,267,280	267,634	5,297	11,449,489
14RLU810075.las	8,851,303	1,171,493	113,783	4,371	10,140,950
14RLU810090.las	9,264,580	1,456,259	152,211	5,354	10,878,404
14RLU810105.las	10,909,631	2,146,520	318,424	15,155	13,389,730
14RLU810120.las	12,403,198	3,295,482	573,759	27,674	16,300,113
14RLU810135.las	8,839,094	2,684,330	487,456	18,959	12,029,839
14RLU810150.las	8,884,625	2,248,825	375,510	14,342	11,523,302
14RLU810165.las	8,275,398	1,532,133	202,762	7,088	10,017,381
14RLU810180.las	9,920,601	1,843,222	274,967	10,301	12,049,091
14RLU810195.las	9,791,565	1,876,784	282,688	8,883	11,959,920
14RLU810210.las	8,423,581	1,353,114	200,350	6,873	9,983,918
14RLU810225.las	8,545,404	956,818	118,246	3,306	9,623,774
14RLU810240.las	8,176,006	806,815	120,024	4,218	9,107,063
14RLU810255.las	8,073,619	923,704	140,796	5,221	9,143,340
14RLU810270.las	8,588,696	2,215,018	348,184	13,608	11,165,506
14RLU810285.las	8,915,764	1,819,876	249,167	7,102	10,991,909
14RLU810300.las	9,750,302	2,194,344	320,904	9,887	12,275,437
14RLU810315.las	10,303,376	1,605,514	247,994	8,144	12,165,028
14RLU810330.las	7,958,914	866,914	132,248	3,820	8,961,896
14RLU810345.las	8,191,142	906,797	116,157	2,328	9,216,424
14RLU810360.las	8,655,100	1,060,752	110,258	1,920	9,828,030
14RLU810375.las	9,442,191	812,635	97,871	1,987	10,354,684
14RLU810390.las	8,732,646	999,544	105,096	1,792	9,839,078
14RLU810405.las	8,291,074	1,254,480	132,420	2,744	9,680,718
14RLU810420.las	8,167,743	755,827	64,016	1,565	8,989,151
14RLU810435.las	8,346,198	982,227	101,639	2,290	9,432,354
14RLU810450.las	8,510,251	1,514,887	182,195	4,032	10,211,365
14RLU810465.las	8,861,105	1,392,018	172,474	3,987	10,429,584
14RLU810480.las	8,343,398	552,793	35,254	294	8,931,739
14RLU810495.las	8,879,330	521,934	23,128	82	9,424,474
14RLU810510.las	7,752,253	267,629	9,613	15	8,029,510
14RLU810525.las	7,912,664	367,720	13,601	33	8,294,018

C-2 Report on Multiple Discrete Returns (Tiled Data) - continued

File	First return	Second return	Third return	Other returns	Total points
14RLU810540.las	8,108,559	555,485	46,004	643	8,710,691
14RLU810555.las	7,895,428	1,266,688	113,349	1,350	9,276,815
14RLU810570.las	8,886,758	1,683,859	117,369	1,020	10,689,006
14RLU810585.las	10,312,117	1,049,637	29,065	72	11,390,891
14RLU810600.las	9,301,679	864,025	17,306	24	10,183,034
14RLU810615.las	7,708,230	872,398	17,394	28	8,598,050
14RLU810630.las	8,093,315	365,002	5,740	05	8,464,062
14RLU810645.las	8,180,517	166,735	3,527	13	8,350,792
14RLU825015.las	8,007,104	1,330,929	34,584	73	9,372,690
14RLU825030.las	8,267,044	1,491,537	123,562	2,620	9,884,763
14RLU825045.las	9,067,705	1,652,761	154,188	3,312	10,877,966
14RLU825060.las	8,794,887	1,570,241	170,559	4,545	10,540,232
14RLU825075.las	8,795,070	1,331,469	203,714	11,205	10,341,458
14RLU825090.las	8,895,223	1,971,943	321,052	15,119	11,203,337
14RLU825105.las	11,018,433	2,410,064	386,127	18,601	13,833,225
14RLU825120.las	12,638,024	3,018,598	489,036	23,516	16,169,174
14RLU825135.las	8,861,392	2,049,891	310,045	12,359	11,233,687
14RLU825150.las	8,756,750	1,543,028	245,368	11,288	10,556,434
14RLU825165.las	8,281,219	818,899	98,521	4,601	9,203,240
14RLU825180.las	9,772,885	2,149,344	400,182	21,445	12,343,856
14RLU825195.las	9,776,851	1,690,841	255,042	8,674	11,731,408
14RLU825210.las	8,375,782	1,243,591	181,790	6,955	9,808,118
14RLU825225.las	8,220,260	1,130,750	165,797	5,802	9,522,609
14RLU825240.las	7,911,930	945,910	141,195	4,910	9,003,945
14RLU825255.las	8,073,709	898,165	129,622	4,395	9,105,891
14RLU825270.las	8,725,486	1,763,731	272,687	10,305	10,772,209
14RLU825285.las	8,921,159	1,594,936	223,540	6,826	10,746,461
14RLU825300.las	9,451,591	2,000,341	276,734	8,356	11,737,022
14RLU825315.las	10,372,286	1,195,824	147,667	4,142	11,719,919
14RLU825330.las	7,704,423	545,859	50,977	1,034	8,302,293
14RLU825345.las	8,076,518	1,017,408	148,090	3,418	9,245,434
14RLU825360.las	8,740,031	1,194,697	139,784	2,523	10,077,035
14RLU825375.las	9,003,311	1,310,725	141,877	2,562	10,458,475
14RLU825390.las	8,042,659	1,410,055	140,351	2,151	9,595,216

C-2 Report on Multiple Discrete Returns (Tiled Data) - continued

File	First return	Second return	Third return	Other returns	Total points
14RLU825405.las	8,438,578	1,461,317	170,461	5,229	10,075,585
14RLU825420.las	8,184,052	1,330,536	151,723	4,078	9,670,389
14RLU825435.las	8,276,808	1,469,807	158,905	3,455	9,908,975
14RLU825450.las	8,358,884	1,262,973	156,435	3,551	9,781,843
14RLU825465.las	8,964,480	1,206,018	147,917	2,706	10,321,121
14RLU825480.las	8,465,888	381,486	23,568	213	8,871,155
14RLU825495.las	8,765,677	281,478	7,330	19	9,054,504
14RLU825510.las	7,937,110	236,198	6,875	13	8,180,196
14RLU825525.las	7,753,445	215,625	5,757	09	7,974,836
14RLU825540.las	7,695,467	488,850	33,480	405	8,218,202
14RLU825555.las	7,830,153	806,702	72,118	972	8,709,945
14RLU825570.las	10,003,539	1,438,394	101,847	914	11,544,694
14RLU825585.las	14,496,886	988,153	17,556	26	15,502,621
14RLU825600.las	9,831,258	661,289	13,735	14	10,506,296
14RLU825615.las	7,823,248	574,588	9,068	08	8,406,912
14RLU825630.las	8,107,078	326,823	6,532	15	8,440,448
14RLU825645.las	8,205,380	274,396	3,859	03	8,483,638
14RLU840015.las	8,120,746	2,178,148	70,687	147	10,369,728
14RLU840030.las	8,116,217	2,621,113	210,182	2,609	10,950,121
14RLU840045.las	9,092,533	2,958,880	261,946	3,374	12,316,733
14RLU840060.las	8,887,673	1,747,029	164,863	2,755	10,802,320
14RLU840075.las	8,327,803	1,099,066	130,482	5,640	9,562,991
14RLU840090.las	8,717,370	1,148,933	144,373	6,067	10,016,743
14RLU840105.las	10,962,080	1,903,991	309,008	17,149	13,192,228
14RLU840120.las	12,580,125	1,062,455	106,146	5,039	13,753,765
14RLU840135.las	8,759,376	1,204,639	186,414	9,268	10,159,697
14RLU840150.las	8,760,715	1,308,271	221,128	12,510	10,302,624
14RLU840165.las	8,060,472	1,235,049	232,876	13,868	9,542,265
14RLU840180.las	9,922,414	1,590,882	276,684	13,273	11,803,253
14RLU840195.las	9,902,583	1,442,440	194,649	5,955	11,545,627
14RLU840210.las	8,327,868	980,164	165,813	6,878	9,480,723
14RLU840225.las	8,835,684	1,605,060	270,871	10,250	10,721,865
14RLU840240.las	8,295,979	980,407	156,731	6,326	9,439,443
14RLU840255.las	8,274,693	893,781	117,226	3,578	9,289,278

C-2 Report on Multiple Discrete Returns (Tiled Data) - continued

File	First return	Second return	Third return	Other returns	Total points
14RLU840270.las	8,558,070	1,345,700	182,791	5,534	10,092,095
14RLU840285.las	8,886,145	1,319,350	191,251	6,036	10,402,782
14RLU840300.las	9,710,902	1,245,667	154,625	4,840	11,116,034
14RLU840315.las	10,328,904	1,714,132	204,555	4,683	12,252,274
14RLU840330.las	7,946,979	1,183,069	139,579	2,801	9,272,428
14RLU840345.las	8,074,646	971,308	101,673	1,964	9,149,591
14RLU840360.las	8,556,830	1,575,248	146,374	2,032	10,280,484
14RLU840375.las	9,177,185	1,575,444	144,883	2,220	10,899,732
14RLU840390.las	8,369,119	1,063,434	109,055	2,095	9,543,703
14RLU840405.las	8,214,791	1,423,388	177,500	5,231	9,820,910
14RLU840420.las	8,382,690	1,319,273	142,543	3,129	9,847,635
14RLU840435.las	8,784,325	1,598,058	146,431	2,848	10,531,662
14RLU840450.las	8,450,748	1,249,044	137,275	2,668	9,839,735
14RLU840465.las	8,845,879	1,078,184	116,172	1,838	10,042,073
14RLU840480.las	8,809,540	373,633	15,501	81	9,198,755
14RLU840495.las	8,789,629	276,139	11,037	52	9,076,857
14RLU840510.las	8,018,861	340,547	8,483	16	8,367,907
14RLU840525.las	8,046,326	383,299	8,078	08	8,437,711
14RLU840540.las	8,350,164	745,117	47,990	541	9,143,812
14RLU840555.las	8,415,118	1,121,439	120,661	1,929	9,659,147
14RLU840570.las	10,253,453	1,863,463	159,485	1,814	12,278,215
14RLU840585.las	14,895,361	1,446,275	44,913	157	16,386,706
14RLU840600.las	9,502,218	1,019,866	30,365	51	10,552,500
14RLU840615.las	7,687,253	578,467	14,655	26	8,280,401
14RLU840630.las	8,012,100	484,405	9,557	09	8,506,071
14RLU840645.las	8,253,183	279,999	4,407	05	8,537,594
14RLU855015.las	7,931,993	1,877,978	55,061	103	9,865,135
14RLU855030.las	8,371,356	2,454,395	185,986	2,497	11,014,234
14RLU855045.las	8,932,927	3,245,922	300,786	3,832	12,483,467
14RLU855060.las	8,866,059	1,874,415	200,019	4,121	10,944,614
14RLU855075.las	8,773,370	833,731	90,011	4,247	9,701,359
14RLU855090.las	8,876,346	716,394	93,648	5,555	9,691,943
14RLU855105.las	11,190,183	2,524,822	474,099	24,539	14,213,643
14RLU855120.las	12,574,174	1,370,856	284,844	22,099	14,251,973

C-2 Report on Multiple Discrete Returns (Tiled Data) - continued

File	First return	Second return	Third return	Other returns	Total points
14RLU855135.las	8,607,852	857,146	133,617	7,014	9,605,629
14RLU855150.las	9,102,875	694,056	114,429	6,254	9,917,614
14RLU855165.las	8,312,645	1,051,114	167,747	8,597	9,540,103
14RLU855180.las	10,077,781	1,678,391	241,004	8,847	12,006,023
14RLU855195.las	9,944,918	1,435,950	161,993	3,966	11,546,827
14RLU855210.las	8,160,158	1,008,736	124,972	3,965	9,297,831
14RLU855225.las	8,568,176	1,314,341	154,115	4,296	10,040,928
14RLU855240.las	8,153,312	779,146	99,497	3,011	9,034,966
14RLU855255.las	8,080,066	959,597	120,077	3,346	9,163,086
14RLU855270.las	8,673,289	1,679,331	213,014	5,731	10,571,365
14RLU855285.las	9,166,191	1,789,445	227,921	6,468	11,190,025
14RLU855300.las	9,436,746	1,830,612	224,038	5,170	11,496,566
14RLU855315.las	9,781,110	1,265,311	159,610	4,188	11,210,219
14RLU855330.las	7,975,039	1,028,145	103,872	1,947	9,109,003
14RLU855345.las	8,165,688	1,043,143	118,637	2,271	9,329,739
14RLU855360.las	8,977,913	1,473,625	139,837	1,933	10,593,308
14RLU855375.las	9,223,722	1,457,479	131,816	2,105	10,815,122
14RLU855390.las	8,192,421	1,322,360	136,902	2,449	9,654,132
14RLU855405.las	8,348,617	874,747	92,798	2,700	9,318,862
14RLU855420.las	8,268,496	903,333	97,021	2,569	9,271,419
14RLU855435.las	8,684,753	1,225,191	116,447	2,492	10,028,883
14RLU855450.las	8,144,556	1,694,902	180,473	3,307	10,023,238
14RLU855465.las	8,795,378	2,026,399	204,975	3,187	11,029,939
14RLU855480.las	8,555,831	725,252	26,441	153	9,307,677
14RLU855495.las	8,751,250	666,108	18,409	38	9,435,805
14RLU855510.las	7,947,029	737,632	13,980	22	8,698,663
14RLU855525.las	8,057,976	748,476	14,511	24	8,820,987
14RLU855540.las	8,016,425	603,199	17,217	90	8,636,931
14RLU855555.las	7,830,617	961,523	95,823	1,402	8,889,365
14RLU855570.las	10,194,788	1,811,322	181,567	2,920	12,190,597
14RLU855585.las	15,025,434	1,563,576	56,463	276	16,645,749
14RLU855600.las	9,575,725	590,090	17,512	31	10,183,358
14RLU855615.las	7,882,341	614,686	16,163	39	8,513,229
14RLU855630.las	8,074,051	473,412	13,627	38	8,561,128

C-2 Report on Multiple Discrete Returns (Tiled Data) - continued

File	First return	Second return	Third return	Other returns	Total points
14RLU855645.las	8,195,395	358,053	8,087	12	8,561,547
14RLU870015.las	8,047,214	1,235,749	31,956	74	9,314,993
14RLU870030.las	8,521,584	2,919,370	239,098	2,796	11,682,848
14RLU870045.las	8,921,672	2,667,264	228,510	2,921	11,820,367
14RLU870060.las	9,178,654	1,512,720	150,305	3,650	10,845,329
14RLU870075.las	8,230,589	1,184,757	164,212	7,716	9,587,274
14RLU870090.las	9,000,531	1,270,056	177,881	8,636	10,457,104
14RLU870105.las	11,118,583	1,221,646	174,678	8,833	12,523,740
14RLU870120.las	12,242,222	1,496,393	206,101	9,598	13,954,314
14RLU870135.las	8,502,908	1,224,681	242,400	14,618	9,984,607
14RLU870150.las	8,663,113	1,165,365	172,415	7,533	10,008,426
14RLU870165.las	8,332,113	1,304,322	202,529	9,136	9,848,100
14RLU870180.las	10,493,926	1,572,721	193,497	6,240	12,266,384
14RLU870195.las	10,259,923	1,604,431	197,904	5,882	12,068,140
14RLU870210.las	7,945,615	2,073,591	257,063	6,288	10,282,557
14RLU870225.las	8,627,657	1,574,833	200,939	5,509	10,408,938
14RLU870240.las	8,158,671	1,080,721	122,901	3,992	9,366,285
14RLU870255.las	8,214,434	1,190,486	152,239	5,169	9,562,328
14RLU870270.las	8,710,485	1,602,431	192,439	5,199	10,510,554
14RLU870285.las	9,263,807	1,474,539	182,308	5,094	10,925,748
14RLU870300.las	9,659,039	1,769,283	213,587	5,548	11,647,457
14RLU870315.las	9,905,780	1,586,503	189,284	4,568	11,686,135
14RLU870330.las	8,035,161	798,766	84,414	1,368	8,919,709
14RLU870345.las	8,148,348	1,133,861	139,174	2,957	9,424,340
14RLU870360.las	9,033,331	1,652,197	164,103	2,271	10,851,902
14RLU870375.las	9,449,239	1,835,824	165,269	2,432	11,452,764
14RLU870390.las	8,055,784	1,393,358	142,841	2,350	9,594,333
14RLU870405.las	8,244,159	1,109,808	122,006	3,737	9,479,710
14RLU870420.las	8,222,630	1,175,018	114,623	2,201	9,514,472
14RLU870435.las	8,829,137	1,273,239	114,151	1,808	10,218,335
14RLU870450.las	9,091,706	1,210,872	98,649	1,626	10,402,853
14RLU870465.las	9,589,465	1,679,251	154,189	2,504	11,425,409
14RLU870480.las	8,579,566	849,250	32,837	222	9,461,875
14RLU870495.las	8,260,504	726,307	17,496	26	9,004,333

C-2 Report on Multiple Discrete Returns (Tiled Data) - continued

File	First return	Second return	Third return	Other returns	Total points
14RLU870510.las	8,002,359	808,770	15,462	16	8,826,607
14RLU870525.las	8,195,932	956,714	22,004	54	9,174,704
14RLU870540.las	8,118,552	973,772	49,929	680	9,142,933
14RLU870555.las	7,882,012	1,290,368	114,540	1,622	9,288,542
14RLU870570.las	10,449,822	1,586,329	154,151	2,311	12,192,613
14RLU870585.las	15,106,396	701,013	19,469	65	15,826,943
14RLU870600.las	9,501,157	568,279	12,431	14	10,081,881
14RLU870615.las	7,773,152	694,305	13,444	11	8,480,912
14RLU870630.las	8,076,178	505,262	11,394	20	8,592,854
14RLU870645.las	8,265,321	421,323	6,162	06	8,692,812
14RLU885015.las	8,056,076	1,453,487	38,216	55	9,547,834
14RLU885030.las	8,372,327	2,507,247	222,929	3,147	11,105,650
14RLU885045.las	8,777,350	2,760,225	244,720	3,089	11,785,384
14RLU885060.las	8,918,986	2,027,070	155,083	2,213	11,103,352
14RLU885075.las	8,217,565	1,062,309	102,457	3,383	9,385,714
14RLU885090.las	9,112,849	778,283	114,688	5,345	10,011,165
14RLU885105.las	11,570,595	999,663	157,019	9,079	12,736,356
14RLU885120.las	12,706,177	1,225,322	188,880	10,385	14,130,764
14RLU885135.las	8,833,710	939,429	152,325	8,223	9,933,687
14RLU885150.las	8,680,351	1,146,660	172,212	8,260	10,007,483
14RLU885165.las	7,989,972	909,949	132,005	6,498	9,038,424
14RLU885180.las	10,317,442	1,507,788	192,370	6,923	12,024,523
14RLU885195.las	9,714,731	1,657,060	179,997	4,370	11,556,158
14RLU885210.las	8,102,606	2,213,668	258,817	5,809	10,580,900
14RLU885225.las	8,505,422	1,972,278	251,371	6,446	10,735,517
14RLU885240.las	8,345,317	1,514,510	182,012	5,804	10,047,643
14RLU885255.las	8,146,194	1,133,781	143,790	4,469	9,428,234
14RLU885270.las	8,856,768	1,406,434	182,331	4,857	10,450,390
14RLU885285.las	9,141,377	1,791,308	243,511	7,200	11,183,396
14RLU885300.las	9,861,155	2,160,469	267,807	6,738	12,296,169
14RLU885315.las	9,681,332	1,026,604	109,960	2,596	10,820,492
14RLU885330.las	7,786,426	671,734	65,305	1,043	8,524,508
14RLU885345.las	8,402,242	1,036,368	95,381	1,626	9,535,617
14RLU885360.las	8,960,509	1,405,020	125,791	1,787	10,493,107

C-2 Report on Multiple Discrete Returns (Tiled Data) - continued

File	First return	Second return	Third return	Other returns	Total points
14RLU885375.las	9,573,584	773,023	40,153	469	10,387,229
14RLU885390.las	8,091,664	1,020,743	101,069	1,850	9,215,326
14RLU885405.las	7,925,323	1,095,602	134,037	3,282	9,158,244
14RLU885420.las	8,516,438	1,132,936	136,835	3,424	9,789,633
14RLU885435.las	8,810,069	1,046,365	98,783	1,594	9,956,811
14RLU885450.las	9,060,269	1,238,495	121,218	2,104	10,422,086
14RLU885465.las	9,698,658	1,706,071	146,997	2,096	11,553,822
14RLU885480.las	8,568,668	892,444	36,455	243	9,497,810
14RLU885495.las	8,228,791	604,575	15,035	38	8,848,439
14RLU885510.las	8,054,255	704,622	17,287	35	8,776,199
14RLU885525.las	7,977,129	894,230	17,742	15	8,889,116
14RLU885540.las	8,219,024	1,348,337	114,848	2,027	9,684,236
14RLU885555.las	7,996,287	1,302,076	109,752	1,439	9,409,554
14RLU885570.las	9,379,091	1,799,475	182,162	3,499	11,364,227
14RLU885585.las	9,533,534	932,923	26,760	87	10,493,304
14RLU885600.las	8,909,705	708,963	15,547	27	9,634,242
14RLU885615.las	7,986,578	606,207	11,942	21	8,604,748
14RLU885630.las	8,102,759	495,792	8,100	06	8,606,657
14RLU885645.las	8,205,292	811,773	12,836	14	9,029,915
14RLU900015.las	7,941,063	1,326,334	29,176	34	9,296,607
14RLU900030.las	8,560,283	2,683,165	226,062	2,546	11,472,056
14RLU900045.las	9,086,176	2,825,385	236,002	2,554	12,150,117
14RLU900060.las	8,931,150	2,441,478	217,641	3,085	11,593,354
14RLU900075.las	8,324,358	1,566,843	189,033	6,781	10,087,015
14RLU900090.las	8,797,400	1,054,054	157,528	8,295	10,017,277
14RLU900105.las	11,132,663	812,214	85,587	3,848	12,034,312
14RLU900120.las	12,258,230	815,434	111,072	6,749	13,191,485
14RLU900135.las	8,642,668	770,962	115,701	5,899	9,535,230
14RLU900150.las	8,651,243	838,321	131,633	6,608	9,627,805
14RLU900165.las	8,113,009	1,036,165	140,916	5,371	9,295,461
14RLU900180.las	10,468,650	1,501,315	184,432	5,985	12,160,382
14RLU900195.las	9,993,022	1,665,052	162,734	3,781	11,824,589
14RLU900210.las	7,946,506	1,820,270	199,183	4,988	9,970,947
14RLU900225.las	8,629,566	2,355,839	302,552	7,838	11,295,795

C-2 Report on Multiple Discrete Returns (Tiled Data) - continued

File	First return	Second return	Third return	Other returns	Total points
14RLU900240.las	8,468,988	1,593,547	209,327	7,035	10,278,897
14RLU900255.las	8,289,253	1,210,889	136,086	3,928	9,640,156
14RLU900270.las	8,917,209	1,235,143	123,706	2,698	10,278,756
14RLU900285.las	9,400,573	1,061,350	100,124	1,921	10,563,968
14RLU900300.las	10,014,069	1,072,772	124,188	3,266	11,214,295
14RLU900315.las	9,902,747	1,126,612	134,444	3,465	11,167,268
14RLU900330.las	7,985,754	1,227,128	132,107	2,450	9,347,439
14RLU900345.las	8,427,914	1,067,018	92,311	1,434	9,588,677
14RLU900360.las	9,358,971	989,503	61,579	539	10,410,592
14RLU900375.las	9,170,707	752,011	47,717	477	9,970,912
14RLU900390.las	7,549,873	688,637	73,504	1,441	8,313,455
14RLU900405.las	7,959,666	962,223	135,206	3,672	9,060,767
14RLU900420.las	8,062,224	1,223,859	162,863	5,400	9,454,346
14RLU900435.las	8,381,459	1,056,518	105,777	1,699	9,545,453
14RLU900450.las	8,873,362	669,859	63,710	1,103	9,608,034
14RLU900465.las	9,387,419	1,473,626	119,037	1,509	10,981,591
14RLU900480.las	9,388,190	700,680	23,387	117	10,112,374
14RLU900495.las	8,291,585	463,087	13,206	33	8,767,911
14RLU900510.las	7,884,737	667,105	20,803	33	8,572,678
14RLU900525.las	8,029,339	788,614	21,468	42	8,839,463
14RLU900540.las	8,133,004	1,114,366	90,535	1,476	9,339,381
14RLU900555.las	7,951,958	1,408,851	121,005	1,368	9,483,182
14RLU900570.las	9,663,354	1,255,283	101,378	1,122	11,021,137
14RLU900585.las	8,628,846	1,034,243	26,275	37	9,689,401
14RLU900600.las	8,551,100	991,749	19,478	20	9,562,347
14RLU900615.las	7,833,541	691,449	13,122	08	8,538,120
14RLU900630.las	8,031,961	660,827	14,565	26	8,707,379
14RLU900645.las	8,137,489	721,158	13,371	16	8,872,034
14RLU915015.las	7,840,143	995,973	16,050	15	8,852,181
14RLU915030.las	8,646,138	2,859,480	245,346	2,783	11,753,747
14RLU915045.las	9,038,648	2,815,828	266,733	3,384	12,124,593
14RLU915060.las	9,177,707	2,108,287	176,946	2,743	11,465,683
14RLU915075.las	7,931,204	2,266,279	226,605	6,532	10,430,620
14RLU915090.las	8,847,371	1,670,222	228,711	9,536	10,755,840

C-2 Report on Multiple Discrete Returns (Tiled Data) - continued

File	First return	Second return	Third return	Other returns	Total points
14RLU915105.las	11,470,793	1,689,966	227,803	8,986	13,397,548
14RLU915120.las	12,417,742	1,882,720	285,195	11,614	14,597,271
14RLU915135.las	8,886,887	715,787	105,658	5,372	9,713,704
14RLU915150.las	8,999,620	1,011,940	177,095	10,236	10,198,891
14RLU915165.las	8,150,186	1,565,974	253,689	11,061	9,980,910
14RLU915180.las	10,258,739	2,115,097	262,732	7,468	12,644,036
14RLU915195.las	9,829,611	1,659,948	158,604	3,814	11,651,977
14RLU915210.las	7,881,457	1,818,355	183,126	4,148	9,887,086
14RLU915225.las	8,461,022	2,168,350	247,394	5,940	10,882,706
14RLU915240.las	8,151,349	1,425,933	164,187	5,278	9,746,747
14RLU915255.las	8,083,480	1,714,087	206,679	6,147	10,010,393
14RLU915270.las	8,659,719	1,896,356	230,198	6,114	10,792,387
14RLU915285.las	9,471,624	1,639,584	149,871	2,170	11,263,249
14RLU915300.las	9,948,529	813,847	90,753	2,505	10,855,634
14RLU915315.las	9,536,963	1,196,291	151,459	3,975	10,888,688
14RLU915330.las	7,682,965	872,298	92,769	1,730	8,649,762
14RLU915345.las	8,377,795	957,900	80,987	1,170	9,417,852
14RLU915360.las	8,841,817	879,232	51,113	393	9,772,555
14RLU915375.las	9,482,876	983,482	55,129	422	10,521,909
14RLU915390.las	8,077,185	935,407	86,080	1,380	9,100,052
14RLU915405.las	7,820,714	919,053	109,648	3,222	8,852,637
14RLU915420.las	8,448,473	1,172,846	178,453	5,246	9,805,018
14RLU915435.las	8,490,237	1,145,780	113,250	2,102	9,751,369
14RLU915450.las	8,782,269	1,254,436	103,484	1,276	10,141,465
14RLU915465.las	9,403,800	1,294,471	100,927	1,127	10,800,325
14RLU915480.las	8,333,555	610,172	23,869	129	8,967,725
14RLU915495.las	8,001,320	390,909	11,285	21	8,403,535
14RLU915510.las	7,858,740	516,862	15,350	21	8,390,973
14RLU915525.las	8,001,136	566,549	20,135	55	8,587,875
14RLU915540.las	8,386,984	1,205,934	76,285	815	9,670,018
14RLU915555.las	7,936,588	991,072	72,732	695	9,001,087
14RLU915570.las	9,427,496	411,270	31,817	509	9,871,092
14RLU915585.las	8,709,622	1,082,369	26,878	56	9,818,925
14RLU915600.las	8,570,606	778,979	14,805	12	9,364,402

C-2 Report on Multiple Discrete Returns (Tiled Data) - continued

File	First return	Second return	Third return	Other returns	Total points
14RLU915615.las	7,865,308	832,821	16,663	24	8,714,816
14RLU915630.las	7,987,265	887,881	19,340	17	8,894,503
14RLU915645.las	8,221,621	690,212	12,287	19	8,924,139
14RLU930015.las	7,767,649	778,734	12,368	15	8,558,766
14RLU930030.las	9,109,820	2,341,981	167,889	1,625	11,621,315
14RLU930045.las	8,985,778	2,036,146	118,344	1,171	11,141,439
14RLU930060.las	8,969,958	2,433,298	199,004	3,343	11,605,603
14RLU930075.las	8,162,379	2,622,561	312,425	11,736	11,109,101
14RLU930090.las	8,855,029	2,546,326	351,390	14,525	11,767,270
14RLU930105.las	11,573,492	4,072,490	600,998	20,672	16,267,652
14RLU930120.las	12,474,975	3,463,918	501,975	20,152	16,461,020
14RLU930135.las	8,587,433	988,337	133,011	7,820	9,716,601
14RLU930150.las	8,857,182	1,073,871	162,416	8,607	10,102,076
14RLU930165.las	8,257,270	2,146,432	361,749	14,396	10,779,847
14RLU930180.las	10,242,102	3,993,941	580,018	16,863	14,832,924
14RLU930195.las	9,597,433	2,938,767	299,251	5,473	12,840,924
14RLU930210.las	7,963,034	2,149,507	221,812	3,996	10,338,349
14RLU930225.las	8,211,794	2,028,809	220,876	5,224	10,466,703
14RLU930240.las	8,380,615	1,589,661	195,350	6,976	10,172,602
14RLU930255.las	8,113,265	1,545,833	152,935	3,341	9,815,374
14RLU930270.las	8,721,117	1,408,506	153,333	3,835	10,286,791
14RLU930285.las	9,292,068	1,135,726	137,152	4,286	10,569,232
14RLU930300.las	9,684,736	1,788,970	210,674	4,932	11,689,312
14RLU930315.las	9,319,866	1,743,518	208,810	4,440	11,276,634
14RLU930330.las	7,801,900	1,658,889	167,165	2,252	9,630,206
14RLU930345.las	8,594,642	1,550,833	143,358	1,791	10,290,624
14RLU930360.las	8,997,608	1,005,348	74,833	657	10,078,446
14RLU930375.las	9,595,097	1,313,138	90,209	725	10,999,169
14RLU930390.las	7,688,662	1,003,360	80,031	1,054	8,773,107
14RLU930405.las	8,086,207	1,220,559	122,965	2,269	9,432,000
14RLU930420.las	8,439,647	927,667	113,435	3,030	9,483,779
14RLU930435.las	8,549,000	1,128,562	103,357	1,648	9,782,567
14RLU930450.las	8,835,316	1,367,388	126,256	1,878	10,330,838
14RLU930465.las	8,997,966	1,551,328	154,979	2,360	10,706,633

C-2 Report on Multiple Discrete Returns (Tiled Data) - continued

File	First return	Second return	Third return	Other returns	Total points
14RLU930480.las	8,494,074	536,504	19,798	115	9,050,491
14RLU930495.las	8,025,012	368,681	9,718	26	8,403,437
14RLU930510.las	8,060,438	649,061	17,003	31	8,726,533
14RLU930525.las	8,127,416	683,232	17,991	29	8,828,668
14RLU930540.las	8,189,449	894,591	60,467	765	9,145,272
14RLU930555.las	8,167,920	484,754	36,227	441	8,689,342
14RLU930570.las	9,502,706	400,232	30,137	436	9,933,511
14RLU930585.las	8,912,055	1,186,411	34,107	77	10,132,650
14RLU930600.las	8,311,629	978,738	20,239	33	9,310,639
14RLU930615.las	7,745,747	804,919	14,897	14	8,565,577
14RLU930630.las	7,840,447	918,348	21,055	25	8,779,875
14RLU930645.las	8,138,316	707,489	13,610	15	8,859,430
14RLU945015.las	7,779,339	1,526,139	39,487	48	9,345,013
14RLU945030.las	8,833,546	2,533,015	193,408	2,419	11,562,388
14RLU945045.las	8,820,330	2,438,918	177,087	1,633	11,437,968
14RLU945060.las	8,683,948	3,360,337	363,448	6,377	12,414,110
14RLU945075.las	8,145,013	3,310,858	497,347	18,662	11,971,880
14RLU945090.las	8,718,785	3,713,507	626,533	26,893	13,085,718
14RLU945105.las	11,489,629	5,332,952	1,026,318	53,043	17,901,942
14RLU945120.las	12,704,418	4,976,490	903,539	43,744	18,628,191
14RLU945135.las	9,077,551	2,065,880	256,734	10,339	11,410,504
14RLU945150.las	8,697,708	3,424,454	598,138	26,429	12,746,729
14RLU945165.las	8,382,868	3,759,575	600,080	19,339	12,761,862
14RLU945180.las	10,081,596	4,411,443	650,470	19,052	15,162,561
14RLU945195.las	9,643,609	3,286,096	349,431	6,014	13,285,150
14RLU945210.las	7,935,234	2,253,184	217,454	3,559	10,409,431
14RLU945225.las	8,559,917	2,356,451	237,225	4,615	11,158,208
14RLU945240.las	8,409,453	2,448,130	275,755	5,799	11,139,137
14RLU945255.las	8,045,096	2,008,595	194,430	2,963	10,251,084
14RLU945270.las	8,757,734	1,728,854	179,835	3,566	10,669,989
14RLU945285.las	9,520,958	867,400	117,839	4,183	10,510,380
14RLU945300.las	9,720,354	983,649	122,345	3,425	10,829,773
14RLU945315.las	9,669,029	1,639,852	207,592	4,788	11,521,261
14RLU945330.las	7,761,083	1,099,935	133,942	2,576	8,997,536

C-2 Report on Multiple Discrete Returns (Tiled Data) - continued

File	First return	Second return	Third return	Other returns	Total points
14RLU945345.las	8,551,053	1,316,942	133,931	2,022	10,003,948
14RLU945360.las	9,331,280	1,213,397	86,904	800	10,632,381
14RLU945375.las	9,626,553	1,195,068	93,666	895	10,916,182
14RLU945390.las	7,839,663	1,089,919	71,762	739	9,002,083
14RLU945405.las	7,847,213	930,717	77,901	1,125	8,856,956
14RLU945420.las	8,474,232	986,038	111,071	2,434	9,573,775
14RLU945435.las	8,362,854	1,454,253	127,213	1,726	9,946,046
14RLU945450.las	8,875,781	1,521,948	130,095	1,758	10,529,582
14RLU945465.las	9,233,553	1,145,433	95,667	1,369	10,476,022
14RLU945480.las	8,770,973	751,923	25,638	115	9,548,649
14RLU945495.las	7,984,830	328,161	7,860	22	8,320,873
14RLU945510.las	7,789,044	584,784	15,113	26	8,388,967
14RLU945525.las	7,724,933	603,985	15,340	27	8,344,285
14RLU945540.las	8,131,097	1,575,623	153,739	3,111	9,863,570
14RLU945555.las	8,295,060	1,328,487	112,943	1,432	9,737,922
14RLU945570.las	8,888,136	1,391,760	105,169	1,121	10,386,186
14RLU945585.las	8,515,607	1,134,816	29,724	67	9,680,214
14RLU945600.las	8,080,928	1,103,671	22,753	12	9,207,364
14RLU945615.las	7,850,317	838,163	15,698	14	8,704,192
14RLU945630.las	8,060,195	721,785	14,222	35	8,796,237
14RLU945645.las	8,315,476	839,483	12,935	06	9,167,900
14RLU960015.las	7,771,801	1,672,696	44,505	89	9,489,091
14RLU960030.las	8,912,058	3,166,968	291,493	4,123	12,374,642
14RLU960045.las	8,950,885	3,045,061	262,700	2,571	12,261,217
14RLU960060.las	8,881,332	3,487,608	398,772	7,554	12,775,266
14RLU960075.las	8,360,271	4,358,354	723,999	24,291	13,466,915
14RLU960090.las	9,053,754	4,632,176	793,849	29,821	14,509,600
14RLU960105.las	11,889,846	5,544,113	943,081	37,018	18,414,058
14RLU960120.las	13,511,868	6,665,441	1,220,892	58,804	21,457,005
14RLU960135.las	8,931,345	3,583,357	616,498	28,994	13,160,194
14RLU960150.las	8,709,671	4,213,775	767,496	31,476	13,722,418
14RLU960165.las	8,585,735	3,969,017	675,111	26,243	13,256,106
14RLU960180.las	10,081,838	3,666,127	472,782	12,933	14,233,680
14RLU960195.las	9,873,271	3,049,829	287,451	4,105	13,214,656

C-2 Report on Multiple Discrete Returns (Tiled Data) - continued

File	First return	Second return	Third return	Other returns	Total points
14RLU960210.las	7,953,085	2,004,713	193,010	3,190	10,153,998
14RLU960225.las	8,522,794	2,411,019	217,548	3,775	11,155,136
14RLU960240.las	8,344,790	2,066,380	227,735	4,665	10,643,570
14RLU960255.las	8,077,362	1,500,113	132,912	2,696	9,713,083
14RLU960270.las	9,000,995	700,942	60,265	1,518	9,763,720
14RLU960285.las	9,075,497	866,130	91,098	2,314	10,035,039
14RLU960300.las	10,017,235	548,330	43,564	1,012	10,610,141
14RLU960315.las	9,283,246	1,144,243	145,106	3,990	10,576,585
14RLU960330.las	7,847,783	1,070,734	125,906	2,462	9,046,885
14RLU960345.las	8,819,991	1,221,491	121,657	2,015	10,165,154
14RLU960360.las	8,761,550	1,042,259	87,032	961	9,891,802
14RLU960375.las	9,154,218	697,502	45,770	525	9,898,015
14RLU960390.las	7,735,391	725,318	51,050	504	8,512,263
14RLU960405.las	7,742,274	1,253,096	90,306	1,593	9,087,269
14RLU960420.las	8,158,232	918,875	87,271	1,611	9,165,989
14RLU960435.las	8,415,604	1,506,400	105,970	1,193	10,029,167
14RLU960450.las	9,077,600	1,366,862	113,205	1,843	10,559,510
14RLU960465.las	8,526,299	1,729,230	153,473	1,921	10,410,923
14RLU960480.las	8,625,887	927,430	27,307	93	9,580,717
14RLU960495.las	8,119,516	510,955	16,464	74	8,647,009
14RLU960510.las	8,155,770	581,981	16,444	53	8,754,248
14RLU960525.las	7,642,686	452,204	12,265	35	8,107,190
14RLU960540.las	7,867,044	1,397,874	108,123	1,859	9,374,900
14RLU960555.las	8,038,230	1,732,355	166,132	2,453	9,939,170
14RLU960570.las	9,414,183	2,111,404	196,629	3,731	11,725,947
14RLU960585.las	8,859,946	1,267,665	41,653	271	10,169,535
14RLU960600.las	8,167,627	1,061,643	23,019	24	9,252,313
14RLU960615.las	7,865,851	1,020,100	18,539	19	8,904,509
14RLU960630.las	7,950,814	894,102	19,076	28	8,864,020
14RLU960645.las	8,040,987	845,444	15,313	87	8,901,831
14RLU975015.las	13,128,097	3,407,602	209,118	2,220	16,747,037
14RLU975030.las	15,990,251	4,198,060	316,648	3,691	20,508,650
14RLU975045.las	15,690,066	3,205,283	214,825	2,102	19,112,276
14RLU975060.las	16,463,428	6,439,882	708,781	12,117	23,624,208

C-2 Report on Multiple Discrete Returns (Tiled Data) - continued

File	First return	Second return	Third return	Other returns	Total points
14RLU975075.las	15,799,119	7,650,690	1,095,310	31,832	24,576,951
14RLU975090.las	16,536,238	6,523,720	848,197	26,404	23,934,559
14RLU975105.las	19,463,032	7,237,900	968,279	28,846	27,698,057
14RLU975120.las	20,113,511	9,581,340	1,397,142	47,168	31,139,161
14RLU975135.las	10,555,896	4,393,311	686,229	29,981	15,665,417
14RLU975150.las	8,766,655	4,184,715	722,980	30,645	13,704,995
14RLU975165.las	8,476,656	4,138,256	721,094	29,707	13,365,713
14RLU975180.las	10,137,803	3,259,376	374,983	8,281	13,780,443
14RLU975195.las	9,468,156	2,576,843	232,485	3,327	12,280,811
14RLU975210.las	7,831,308	2,340,398	232,387	4,086	10,408,179
14RLU975225.las	8,574,228	2,505,699	265,671	5,583	11,351,181
14RLU975240.las	8,396,959	1,785,086	182,610	4,556	10,369,211
14RLU975255.las	8,108,804	933,033	72,481	1,965	9,116,283
14RLU975270.las	9,114,863	773,420	76,024	2,134	9,966,441
14RLU975285.las	8,983,166	406,926	25,610	825	9,416,527
14RLU975300.las	10,855,833	495,696	20,149	652	11,372,330
14RLU975315.las	16,146,152	1,307,699	118,622	2,591	17,575,064
14RLU975330.las	14,682,197	1,795,927	197,745	3,471	16,679,340
14RLU975345.las	15,465,137	2,527,982	269,119	4,541	18,266,779
14RLU975360.las	16,050,744	2,344,586	238,114	3,873	18,637,317
14RLU975375.las	16,332,954	2,386,509	211,511	2,709	18,933,683
14RLU975390.las	16,110,211	2,369,627	197,422	2,362	18,679,622
14RLU975405.las	15,741,820	1,955,099	143,169	1,766	17,841,854
14RLU975420.las	15,363,349	2,409,232	189,496	2,463	17,964,540
14RLU975435.las	14,714,035	2,491,672	188,653	2,407	17,396,767
14RLU975450.las	16,241,769	3,615,536	347,011	5,232	20,209,548
14RLU975465.las	15,327,735	3,598,027	348,833	4,704	19,279,299
14RLU975480.las	14,746,029	2,274,236	170,341	2,471	17,193,077
14RLU975495.las	15,938,239	2,635,295	244,028	5,184	18,822,746
14RLU975510.las	14,482,645	2,116,075	187,682	3,599	16,790,001
14RLU975525.las	14,202,419	2,320,712	185,697	3,869	16,712,697
14RLU975540.las	14,651,160	3,085,604	385,442	11,218	18,133,424
14RLU975555.las	14,663,464	3,095,032	434,776	14,384	18,207,656
14RLU975570.las	16,621,798	3,628,120	483,257	17,436	20,750,611

C-2 Report on Multiple Discrete Returns (Tiled Data) - continued

File	First return	Second return	Third return	Other returns	Total points
14RLU975585.las	16,195,269	2,936,678	288,751	8,471	19,429,169
14RLU975600.las	14,803,986	2,439,127	244,893	7,559	17,495,565
14RLU975615.las	15,132,198	2,503,203	217,608	4,341	17,857,350
14RLU975630.las	14,989,885	2,589,837	228,405	4,241	17,812,368
14RLU975645.las	17,425,068	2,446,369	228,180	4,656	20,104,273
14RLU990015.las	12,123,168	1,624,473	71,187	498	13,819,326
14RLU990030.las	16,452,672	4,306,784	324,680	4,083	21,088,219
14RLU990045.las	18,275,163	4,216,120	305,060	3,716	22,800,059
14RLU990060.las	16,296,136	6,623,268	720,171	11,720	23,651,295
14RLU990075.las	16,003,083	6,130,499	790,747	18,861	22,943,190
14RLU990090.las	16,830,185	5,740,116	639,908	15,145	23,225,354
14RLU990105.las	19,811,752	7,113,949	989,608	35,125	27,950,434
14RLU990120.las	20,325,031	7,771,912	1,080,042	40,174	29,217,159
14RLU990135.las	10,481,087	4,339,782	689,242	31,735	15,541,846
14RLU990150.las	8,679,741	4,110,427	719,213	30,682	13,540,063
14RLU990165.las	8,825,259	3,497,139	504,308	15,223	12,841,929
14RLU990180.las	9,929,083	2,440,439	263,193	6,717	12,639,432
14RLU990195.las	9,711,121	2,393,636	185,301	2,149	12,292,207
14RLU990210.las	8,116,047	2,900,620	310,047	4,982	11,331,696
14RLU990225.las	8,616,617	3,124,376	363,897	7,250	12,112,140
14RLU990240.las	8,369,697	2,958,243	332,287	6,310	11,666,537
14RLU990255.las	8,116,541	2,089,920	222,564	4,315	10,433,340
14RLU990270.las	9,213,907	922,653	114,937	3,906	10,255,403
14RLU990285.las	9,145,109	1,231,892	160,774	4,694	10,542,469
14RLU990300.las	11,900,817	1,535,924	182,735	4,992	13,624,468
14RLU990315.las	17,504,985	3,919,698	442,967	9,388	21,877,038
14RLU990330.las	15,668,118	3,285,745	354,630	5,846	19,314,339
14RLU990345.las	16,463,759	3,173,372	329,071	5,178	19,971,380
14RLU990360.las	17,087,158	3,237,800	306,391	4,206	20,635,555
14RLU990375.las	17,138,605	3,757,739	345,310	4,477	21,246,131
14RLU990390.las	17,024,777	2,640,876	217,700	2,615	19,885,968
14RLU990405.las	16,777,117	2,816,120	201,396	1,932	19,796,565
14RLU990420.las	17,032,272	3,496,090	246,485	2,394	20,777,241
14RLU990435.las	16,442,216	3,295,228	243,748	2,804	19,983,996

C-2 Report on Multiple Discrete Returns (Tiled Data) - continued

File	First return	Second return	Third return	Other returns	Total points
14RLU990450.las	17,376,160	4,018,077	388,990	5,422	21,788,649
14RLU990465.las	17,030,307	3,875,325	353,296	4,495	21,263,423
14RLU990480.las	17,028,352	2,745,794	201,648	2,729	19,978,523
14RLU990495.las	17,215,423	3,510,549	306,767	5,911	21,038,650
14RLU990510.las	17,028,892	2,671,957	246,806	5,158	19,952,813
14RLU990525.las	16,343,795	3,274,459	350,909	9,644	19,978,807
14RLU990540.las	16,764,038	2,927,699	438,845	14,718	20,145,300
14RLU990555.las	16,528,364	4,910,966	728,173	23,674	22,191,177
14RLU990570.las	17,311,046	4,121,995	431,017	10,766	21,874,824
14RLU990585.las	17,024,695	3,253,676	314,456	7,375	20,600,202
14RLU990600.las	16,636,895	2,580,242	280,418	7,533	19,505,088
14RLU990615.las	17,089,641	3,858,452	358,594	6,592	21,313,279
14RLU990630.las	16,483,859	3,348,864	297,856	5,642	20,136,221
14RLU990645.las	19,026,429	3,518,130	347,421	7,484	22,899,464
14RMU005015.las	10,165,551	2,572,520	195,703	2,090	12,935,864
14RMU005030.las	10,937,721	1,830,764	126,987	1,450	12,896,922
14RMU005045.las	10,466,093	1,756,921	133,933	1,693	12,358,640
14RMU005060.las	10,081,365	2,839,600	254,392	3,212	13,178,569
14RMU005075.las	12,482,589	3,554,484	406,124	8,505	16,451,702
14RMU005090.las	13,022,602	3,897,159	428,258	9,359	17,357,378
14RMU005105.las	15,665,924	5,603,076	759,597	25,045	22,053,642
14RMU005120.las	19,216,314	5,780,758	770,041	28,154	25,795,267
14RMU005135.las	10,507,195	3,281,815	482,156	18,588	14,289,754
14RMU005150.las	8,676,565	2,819,426	432,710	16,527	11,945,228
14RMU005165.las	8,811,704	2,790,552	406,454	17,406	12,026,116
14RMU005180.las	10,041,170	3,566,343	445,669	12,476	14,065,658
14RMU005195.las	9,367,187	3,549,637	360,261	5,138	13,282,223
14RMU005210.las	7,916,470	3,084,338	370,944	8,071	11,379,823
14RMU005225.las	8,497,779	2,989,326	352,612	7,487	11,847,204
14RMU005240.las	8,668,276	2,845,783	298,412	5,258	11,817,729
14RMU005255.las	8,222,048	2,566,235	267,513	4,782	11,060,578
14RMU005270.las	9,341,200	1,581,883	218,135	7,554	11,148,772
14RMU005285.las	9,106,409	1,804,111	217,016	5,578	11,133,114
14RMU005300.las	11,479,425	2,005,534	240,475	6,259	13,731,693

C-2 Report on Multiple Discrete Returns (Tiled Data) - continued

File	First return	Second return	Third return	Other returns	Total points
14RMU005315.las	16,821,298	4,077,205	443,674	8,786	21,350,963
14RMU005330.las	13,112,988	2,538,724	264,726	4,479	15,920,917
14RMU005345.las	13,673,133	2,360,280	251,904	4,578	16,289,895
14RMU005360.las	12,562,593	3,486,860	327,084	4,151	16,380,688
14RMU005375.las	12,965,482	2,745,418	239,923	3,043	15,953,866
14RMU005390.las	14,100,766	2,822,955	255,138	3,094	17,181,953
14RMU005405.las	15,126,125	1,144,901	93,622	1,621	16,366,269
14RMU005420.las	13,909,171	3,223,126	304,910	4,791	17,441,998
14RMU005435.las	13,094,478	2,978,524	223,470	2,260	16,298,732
14RMU005450.las	13,797,827	3,581,555	273,427	2,629	17,655,438
14RMU005465.las	13,109,506	2,530,382	218,454	2,843	15,861,185
14RMU005480.las	12,704,363	1,648,258	125,376	1,819	14,479,816
14RMU005495.las	14,189,628	2,989,942	279,397	5,547	17,464,514
14RMU005510.las	13,421,437	2,500,658	255,280	6,536	16,183,911
14RMU005525.las	12,114,218	2,927,609	299,323	5,999	15,347,149
14RMU005540.las	11,850,188	1,843,473	198,480	4,613	13,896,754
14RMU005555.las	12,646,436	3,326,863	460,113	12,544	16,445,956
14RMU005570.las	13,042,132	3,369,516	370,135	8,530	16,790,313
14RMU005585.las	13,291,261	1,472,970	151,155	3,452	14,918,838
14RMU005600.las	12,810,864	890,530	80,665	2,331	13,784,390
14RMU005615.las	13,113,939	942,368	87,911	1,952	14,146,170
14RMU005630.las	12,605,283	2,294,693	302,750	10,658	15,213,384
14RMU005645.las	13,294,225	1,678,578	198,319	6,284	15,177,406
14RMU020015.las	8,498,910	3,264,297	307,754	4,558	12,075,519
14RMU020030.las	9,105,852	3,016,513	265,975	3,096	12,391,436
14RMU020045.las	9,197,435	2,835,230	224,129	2,424	12,259,218
14RMU020060.las	7,949,975	3,051,592	284,313	3,550	11,289,430
14RMU020075.las	8,027,979	1,666,031	145,206	1,949	9,841,165
14RMU020090.las	7,809,687	2,370,377	189,923	1,903	10,371,890
14RMU020105.las	10,480,782	2,203,434	211,345	3,680	12,899,241
14RMU020120.las	16,726,878	4,601,868	526,791	16,740	21,872,277
14RMU020135.las	10,451,256	4,054,192	627,486	25,302	15,158,236
14RMU020150.las	8,898,267	3,352,370	506,701	21,278	12,778,616
14RMU020165.las	8,956,740	3,745,412	574,875	20,083	13,297,110

C-2 Report on Multiple Discrete Returns (Tiled Data) - continued

File	First return	Second return	Third return	Other returns	Total points
14RMU020180.las	9,918,585	4,390,100	608,382	16,150	14,933,217
14RMU020195.las	9,464,373	3,653,360	416,458	7,179	13,541,370
14RMU020210.las	8,304,301	2,442,217	308,672	8,147	11,063,337
14RMU020225.las	8,612,596	2,371,144	294,777	7,494	11,286,011
14RMU020240.las	8,435,062	2,933,765	373,362	8,533	11,750,722
14RMU020255.las	8,048,442	2,507,865	266,766	3,910	10,826,983
14RMU020270.las	9,400,101	1,109,214	152,975	5,173	10,667,463
14RMU020285.las	8,921,795	1,304,679	171,776	5,450	10,403,700
14RMU020300.las	11,324,270	1,431,525	210,983	7,176	12,973,954
14RMU020315.las	13,111,207	2,209,675	264,519	6,663	15,592,064
14RMU020330.las	7,882,814	1,303,019	138,036	2,586	9,326,455
14RMU020345.las	8,194,845	1,175,982	113,911	1,910	9,486,648
14RMU020360.las	8,373,136	1,779,314	160,708	2,100	10,315,258
14RMU020375.las	8,299,317	1,346,014	123,605	1,659	9,770,595
14RMU020390.las	9,707,855	1,338,714	123,028	1,779	11,171,376
14RMU020405.las	9,789,665	1,268,274	118,341	1,656	11,177,936
14RMU020420.las	8,363,781	1,928,699	155,705	1,865	10,450,050
14RMU020435.las	8,283,970	1,635,025	120,358	1,438	10,040,791
14RMU020450.las	8,167,038	2,089,404	171,096	1,736	10,429,274
14RMU020465.las	8,292,506	1,296,185	119,950	1,914	9,710,555
14RMU020480.las	8,463,442	1,249,493	121,243	2,297	9,836,475
14RMU020495.las	9,048,160	2,017,823	204,135	3,623	11,273,741
14RMU020510.las	8,683,072	2,151,226	264,564	5,661	11,104,523
14RMU020525.las	8,225,759	2,366,827	287,909	6,609	10,887,104
14RMU020540.las	8,261,247	1,363,339	161,083	3,321	9,788,990
14RMU020555.las	8,554,300	950,217	106,106	2,671	9,613,294
14RMU020570.las	7,983,694	1,029,131	127,838	3,029	9,143,692
14RMU020585.las	8,654,869	1,286,351	183,285	5,222	10,129,727
14RMU020600.las	8,724,017	1,259,608	179,248	5,181	10,168,054
14RMU020615.las	9,385,379	1,478,338	197,633	5,680	11,067,030
14RMU020630.las	8,597,770	1,072,267	146,149	4,040	9,820,226
14RMU020645.las	10,556,435	1,246,187	168,288	4,916	11,975,826
14RMU035015.las	8,883,004	2,262,689	188,836	2,509	11,337,038
14RMU035030.las	8,726,027	3,027,440	284,162	4,147	12,041,776

C-2 Report on Multiple Discrete Returns (Tiled Data) - continued

File	First return	Second return	Third return	Other returns	Total points
14RMU035045.las	9,181,980	3,601,579	366,174	5,199	13,154,932
14RMU035060.las	8,255,034	3,321,298	329,264	4,768	11,910,364
14RMU035075.las	7,978,209	2,766,744	259,931	3,001	11,007,885
14RMU035090.las	7,779,144	2,359,520	222,409	2,647	10,363,720
14RMU035105.las	10,675,980	2,995,011	335,698	7,503	14,014,192
14RMU035120.las	16,293,052	6,118,839	866,710	31,382	23,309,983
14RMU035135.las	9,973,359	3,854,190	643,303	28,150	14,499,002
14RMU035150.las	8,666,666	3,251,029	498,444	16,404	12,432,543
14RMU035165.las	8,737,794	4,288,517	648,831	18,509	13,693,651
14RMU035180.las	10,057,226	4,194,138	473,739	8,659	14,733,762
14RMU035195.las	9,379,804	2,539,798	234,967	4,154	12,158,723
14RMU035210.las	7,954,292	2,116,090	244,947	5,289	10,320,618
14RMU035225.las	8,540,719	2,838,794	312,008	5,173	11,696,694
14RMU035240.las	8,630,305	3,506,389	413,021	7,514	12,557,229
14RMU035255.las	8,286,806	2,947,706	326,785	4,801	11,566,098
14RMU035270.las	9,616,362	2,005,410	254,038	6,965	11,882,775
14RMU035285.las	8,797,124	1,694,180	206,301	5,333	10,702,938
14RMU035300.las	11,034,259	1,883,954	236,912	6,721	13,161,846
14RMU035315.las	12,981,524	3,050,165	339,221	7,215	16,378,125
14RMU035330.las	7,978,641	1,710,823	202,576	3,634	9,895,674
14RMU035345.las	7,997,242	1,829,683	176,675	2,432	10,006,032
14RMU035360.las	8,118,522	2,143,318	209,851	2,822	10,474,513
14RMU035375.las	7,921,302	1,776,975	161,613	1,827	9,861,717
14RMU035390.las	9,768,403	1,913,061	179,600	1,980	11,863,044
14RMU035405.las	8,900,337	2,014,990	204,310	3,005	11,122,642
14RMU035420.las	8,109,836	2,122,645	211,253	2,973	10,446,707
14RMU035435.las	7,958,296	1,674,490	129,412	1,373	9,763,571
14RMU035450.las	8,219,360	1,754,458	146,432	1,621	10,121,871
14RMU035465.las	8,240,416	1,637,865	168,653	2,789	10,049,723
14RMU035480.las	8,399,380	1,615,256	177,035	3,152	10,194,823
14RMU035495.las	9,214,048	1,457,063	152,409	2,537	10,826,057
14RMU035510.las	9,404,110	1,530,663	169,159	3,769	11,107,701
14RMU035525.las	8,175,970	2,547,674	324,301	7,379	11,055,324
14RMU035540.las	7,937,872	1,368,863	168,479	3,911	9,479,125

C-2 Report on Multiple Discrete Returns (Tiled Data) - continued

File	First return	Second return	Third return	Other returns	Total points
14RMU035555.las	7,884,670	1,175,779	127,410	2,826	9,190,685
14RMU035570.las	7,851,375	1,189,470	132,955	2,953	9,176,753
14RMU035585.las	7,900,717	1,203,199	133,150	2,712	9,239,778
14RMU035600.las	8,652,325	1,241,804	138,235	3,178	10,035,542
14RMU035615.las	9,676,460	1,095,288	118,518	2,630	10,892,896
14RMU035630.las	8,433,600	925,286	127,205	3,373	9,489,464
14RMU035645.las	10,604,914	1,962,593	223,136	6,650	12,797,293
14RMU050015.las	8,909,309	1,984,110	175,584	2,697	11,071,700
14RMU050030.las	9,007,983	3,268,185	307,511	4,096	12,587,775
14RMU050045.las	8,760,167	3,600,262	433,222	8,506	12,802,157
14RMU050060.las	7,973,847	2,300,835	234,628	3,424	10,512,734
14RMU050075.las	8,039,779	2,048,427	206,752	3,065	10,298,023
14RMU050090.las	8,101,943	3,192,394	307,726	3,640	11,605,703
14RMU050105.las	10,784,723	2,140,217	293,282	8,764	13,226,986
14RMU050120.las	16,381,593	3,692,371	470,487	16,262	20,560,713
14RMU050135.las	10,376,148	2,907,256	398,071	14,777	13,696,252
14RMU050150.las	8,996,978	3,801,874	616,737	21,062	13,436,651
14RMU050165.las	9,047,956	4,410,019	640,360	16,210	14,114,545
14RMU050180.las	10,002,177	4,063,146	465,453	9,098	14,539,874
14RMU050195.las	9,340,269	2,393,960	211,810	3,832	11,949,871
14RMU050210.las	8,152,978	2,506,929	280,593	5,795	10,946,295
14RMU050225.las	8,589,410	2,917,639	357,697	7,224	11,871,970
14RMU050240.las	8,395,094	2,567,308	307,214	6,301	11,275,917
14RMU050255.las	7,998,070	2,436,939	301,872	7,024	10,743,905
14RMU050270.las	9,444,419	1,744,972	205,315	5,510	11,400,216
14RMU050285.las	8,825,117	1,065,707	121,010	3,657	10,015,491
14RMU050300.las	11,228,810	1,491,957	183,157	5,609	12,909,533
14RMU050315.las	13,060,820	2,880,591	315,268	6,563	16,263,242
14RMU050330.las	7,978,444	1,582,890	168,294	2,695	9,732,323
14RMU050345.las	7,961,537	1,674,632	169,549	2,279	9,807,997
14RMU050360.las	8,151,621	2,257,250	235,177	3,513	10,647,561
14RMU050375.las	7,677,029	1,921,593	166,430	1,780	9,766,832
14RMU050390.las	9,339,493	2,276,140	192,306	1,842	11,809,781
14RMU050405.las	8,969,696	2,926,821	270,877	3,110	12,170,504

C-2 Report on Multiple Discrete Returns (Tiled Data) - continued

File	First return	Second return	Third return	Other returns	Total points
14RMU050420.las	8,447,797	2,437,202	224,674	2,849	11,112,522
14RMU050435.las	8,289,699	2,283,812	198,411	2,373	10,774,295
14RMU050450.las	8,147,382	1,451,966	117,509	1,352	9,718,209
14RMU050465.las	8,282,323	1,132,512	96,124	1,302	9,512,261
14RMU050480.las	7,946,907	1,726,402	175,753	2,785	9,851,847
14RMU050495.las	9,185,015	1,801,515	190,412	3,135	11,180,077
14RMU050510.las	8,738,432	1,688,877	187,883	3,949	10,619,141
14RMU050525.las	7,826,679	2,124,069	238,822	4,784	10,194,354
14RMU050540.las	7,939,611	1,703,429	215,983	4,728	9,863,751
14RMU050555.las	7,796,923	1,796,652	214,920	4,839	9,813,334
14RMU050570.las	7,754,478	1,649,728	185,540	3,716	9,593,462
14RMU050585.las	8,585,391	1,134,373	128,786	2,801	9,851,351
14RMU050600.las	8,938,955	1,379,918	132,370	2,353	10,453,596
14RMU050615.las	9,478,260	1,327,146	141,955	3,375	10,950,736
14RMU050630.las	7,900,519	838,077	118,993	3,608	8,861,197
14RMU050645.las	10,628,761	2,215,690	224,151	4,604	13,073,206
14RMU065015.las	8,934,666	3,025,581	306,100	4,590	12,270,937
14RMU065030.las	8,805,539	3,346,804	339,524	4,594	12,496,461
14RMU065045.las	8,860,012	2,919,472	366,942	7,700	12,154,126
14RMU065060.las	8,035,695	2,293,901	275,344	5,633	10,610,573
14RMU065075.las	7,836,909	2,465,270	304,222	6,063	10,612,464
14RMU065090.las	7,845,369	3,198,792	342,412	5,332	11,391,905
14RMU065105.las	10,788,649	3,601,495	488,208	15,500	14,893,852
14RMU065120.las	16,729,328	4,108,985	499,355	15,988	21,353,656
14RMU065135.las	10,247,595	2,309,707	370,947	16,130	12,944,379
14RMU065150.las	8,722,671	2,683,149	446,483	18,793	11,871,096
14RMU065165.las	8,688,750	2,699,824	418,412	14,256	11,821,242
14RMU065180.las	9,981,674	2,893,479	315,812	7,327	13,198,292
14RMU065195.las	9,327,116	2,413,484	202,985	3,095	11,946,680
14RMU065210.las	8,091,847	2,463,516	257,393	5,096	10,817,852
14RMU065225.las	8,438,734	2,904,310	334,955	7,247	11,685,246
14RMU065240.las	8,801,744	2,307,669	247,595	5,875	11,362,883
14RMU065255.las	8,234,798	1,971,995	236,928	6,460	10,450,181
14RMU065270.las	9,722,135	1,283,268	177,418	5,536	11,188,357

C-2 Report on Multiple Discrete Returns (Tiled Data) - continued

File	First return	Second return	Third return	Other returns	Total points
14RMU065285.las	8,835,624	1,058,724	159,398	5,185	10,058,931
14RMU065300.las	11,221,011	2,002,517	294,180	8,553	13,526,261
14RMU065315.las	13,207,223	2,448,066	321,980	8,701	15,985,970
14RMU065330.las	8,019,327	1,348,710	144,456	2,377	9,514,870
14RMU065345.las	7,929,025	1,378,033	131,669	1,918	9,440,645
14RMU065360.las	8,021,632	1,716,444	186,246	3,349	9,927,671
14RMU065375.las	8,042,050	1,494,204	145,950	2,107	9,684,311
14RMU065390.las	9,514,153	1,620,892	113,724	1,007	11,249,776
14RMU065405.las	8,786,822	2,224,803	171,779	1,578	11,184,982
14RMU065420.las	8,156,031	2,541,794	229,582	2,729	10,930,136
14RMU065435.las	8,177,988	2,483,188	231,684	2,691	10,895,551
14RMU065450.las	8,109,423	1,434,061	95,571	985	9,640,040
14RMU065465.las	8,373,332	1,414,938	127,205	1,950	9,917,425
14RMU065480.las	8,886,861	2,252,406	195,102	2,309	11,336,678
14RMU065495.las	8,970,813	1,722,711	172,908	2,942	10,869,374
14RMU065510.las	9,117,453	2,269,512	236,280	4,258	11,627,503
14RMU065525.las	7,996,817	2,240,806	258,444	5,359	10,501,426
14RMU065540.las	8,443,139	1,600,475	195,750	4,359	10,243,723
14RMU065555.las	8,666,417	2,033,246	228,659	4,595	10,932,917
14RMU065570.las	8,259,949	1,228,859	126,787	2,320	9,617,915
14RMU065585.las	8,520,115	951,501	98,812	2,065	9,572,493
14RMU065600.las	9,237,858	1,549,788	174,512	3,621	10,965,779
14RMU065615.las	10,161,146	2,889,631	354,962	7,802	13,413,541
14RMU065630.las	7,731,840	2,556,345	367,685	10,417	10,666,287
14RMU065645.las	10,702,488	2,399,156	301,327	8,121	13,411,092
14RMU080015.las	8,666,690	3,793,770	463,140	9,853	12,933,453
14RMU080030.las	8,979,303	4,138,997	532,908	11,162	13,662,370
14RMU080045.las	9,065,825	2,968,319	357,409	7,302	12,398,855
14RMU080060.las	8,173,417	2,430,492	296,858	5,817	10,906,584
14RMU080075.las	8,069,824	3,800,974	511,146	10,571	12,392,515
14RMU080090.las	8,387,172	3,380,782	389,314	6,267	12,163,535
14RMU080105.las	11,168,323	3,115,380	314,573	8,665	14,606,941
14RMU080120.las	16,649,279	4,029,271	436,506	15,219	21,130,275
14RMU080135.las	10,382,394	2,151,875	327,542	14,218	12,876,029

C-2 Report on Multiple Discrete Returns (Tiled Data) - continued

File	First return	Second return	Third return	Other returns	Total points
14RMU080150.las	9,025,923	4,079,431	718,604	28,901	13,852,859
14RMU080165.las	9,131,267	1,928,157	292,736	10,574	11,362,734
14RMU080180.las	10,012,388	3,159,584	382,435	8,272	13,562,679
14RMU080195.las	9,073,853	3,264,305	359,107	6,005	12,703,270
14RMU080210.las	7,950,785	2,699,869	308,672	5,671	10,964,997
14RMU080225.las	8,576,630	2,762,517	284,838	5,967	11,629,952
14RMU080240.las	8,861,621	2,279,400	257,919	6,579	11,405,519
14RMU080255.las	8,340,415	1,310,261	159,374	4,461	9,814,511
14RMU080270.las	9,583,284	1,459,423	244,961	8,269	11,295,937
14RMU080285.las	8,973,858	1,122,102	160,000	4,342	10,260,302
14RMU080300.las	11,362,371	1,741,699	224,490	5,176	13,333,736
14RMU080315.las	13,082,973	2,189,508	277,066	6,714	15,556,261
14RMU080330.las	8,044,482	1,402,911	137,789	2,033	9,587,215
14RMU080345.las	8,220,739	1,528,694	146,300	1,879	9,897,612
14RMU080360.las	8,155,835	1,601,231	164,889	2,411	9,924,366
14RMU080375.las	8,195,838	1,660,035	157,187	2,152	10,015,212
14RMU080390.las	9,505,799	2,135,123	171,718	1,668	11,814,308
14RMU080405.las	8,940,640	2,388,668	201,596	2,117	11,533,021
14RMU080420.las	8,337,193	2,705,136	273,624	3,730	11,319,683
14RMU080435.las	8,122,853	2,598,779	258,420	3,308	10,983,360
14RMU080450.las	8,124,953	1,915,743	167,458	1,906	10,210,060
14RMU080465.las	8,098,284	1,461,788	125,975	1,523	9,687,570
14RMU080480.las	7,769,961	2,407,786	225,141	3,020	10,405,908
14RMU080495.las	9,077,101	2,813,310	282,444	4,069	12,176,924
14RMU080510.las	8,835,589	2,682,581	285,772	4,609	11,808,551
14RMU080525.las	7,734,934	2,588,487	296,330	5,252	10,625,003
14RMU080540.las	7,771,730	2,487,963	291,589	5,937	10,557,219
14RMU080555.las	7,878,394	1,636,230	184,891	4,182	9,703,697
14RMU080570.las	8,217,531	1,068,955	132,660	3,173	9,422,319
14RMU080585.las	8,639,610	1,535,073	190,058	4,579	10,369,320
14RMU080600.las	8,780,098	1,325,293	123,529	2,004	10,230,924
14RMU080615.las	10,179,513	1,080,296	97,358	1,653	11,358,820
14RMU080630.las	8,068,863	2,053,055	262,408	6,707	10,391,033
14RMU080645.las	10,674,102	3,139,326	400,362	10,124	14,223,914

C-2 Report on Multiple Discrete Returns (Tiled Data) - continued

File	First return	Second return	Third return	Other returns	Total points
14RMU095015.las	8,887,487	3,332,482	374,673	7,484	12,602,126
14RMU095030.las	8,628,106	3,555,317	438,257	8,640	12,630,320
14RMU095045.las	8,941,040	3,615,704	447,179	8,688	13,012,611
14RMU095060.las	8,144,735	3,036,886	335,076	6,024	11,522,721
14RMU095075.las	7,984,014	3,828,150	481,757	8,581	12,302,502
14RMU095090.las	7,875,518	3,322,670	387,287	6,317	11,591,792
14RMU095105.las	10,891,679	3,851,377	405,729	8,394	15,157,179
14RMU095120.las	16,661,562	4,352,259	550,724	25,732	21,590,277
14RMU095135.las	10,340,844	2,802,261	409,026	20,148	13,572,279
14RMU095150.las	8,932,635	3,866,092	659,747	25,672	13,484,146
14RMU095165.las	9,061,162	2,491,160	378,887	14,500	11,945,709
14RMU095180.las	10,180,587	4,190,319	519,563	11,170	14,901,639
14RMU095195.las	9,024,971	3,580,514	422,526	7,641	13,035,652
14RMU095210.las	8,180,878	2,830,560	363,865	8,117	11,383,420
14RMU095225.las	8,280,609	2,960,654	318,088	6,663	11,566,014
14RMU095240.las	8,790,327	1,471,135	155,514	4,402	10,421,378
14RMU095255.las	8,417,608	1,579,956	206,668	6,013	10,210,245
14RMU095270.las	10,179,774	1,945,991	378,522	16,153	12,520,440
14RMU095285.las	9,082,215	1,376,732	207,502	5,894	10,672,343
14RMU095300.las	11,014,189	1,584,150	196,888	4,575	12,799,802
14RMU095315.las	13,068,009	1,204,868	153,054	3,940	14,429,871
14RMU095330.las	8,193,879	840,777	77,253	1,173	9,113,082
14RMU095345.las	7,873,603	889,434	76,453	1,114	8,840,604
14RMU095360.las	8,054,451	1,287,235	123,638	1,984	9,467,308
14RMU095375.las	8,371,297	1,821,195	174,067	2,222	10,368,781
14RMU095390.las	9,316,425	2,036,407	197,257	2,652	11,552,741
14RMU095405.las	8,692,490	2,246,778	185,073	1,981	11,126,322
14RMU095420.las	8,358,420	2,172,085	200,600	2,365	10,733,470
14RMU095435.las	8,334,758	2,416,195	231,451	2,904	10,985,308
14RMU095450.las	8,148,248	1,805,153	151,415	1,475	10,106,291
14RMU095465.las	8,134,634	2,307,707	222,327	2,660	10,667,328
14RMU095480.las	8,662,997	2,207,273	188,087	2,064	11,060,421
14RMU095495.las	8,684,886	2,332,856	213,791	2,704	11,234,237
14RMU095510.las	8,921,235	2,380,430	230,497	3,356	11,535,518

C-2 Report on Multiple Discrete Returns (Tiled Data) - continued

File	First return	Second return	Third return	Other returns	Total points
14RMU095525.las	7,745,205	2,612,598	305,273	5,710	10,668,786
14RMU095540.las	7,954,532	2,599,568	264,557	4,375	10,823,032
14RMU095555.las	8,225,176	1,037,840	138,626	3,531	9,405,173
14RMU095570.las	8,226,795	1,406,122	159,143	3,212	9,795,272
14RMU095585.las	8,873,758	1,390,315	168,911	3,782	10,436,766
14RMU095600.las	9,026,902	819,319	67,398	1,068	9,914,687
14RMU095615.las	9,969,141	754,222	59,307	928	10,783,598
14RMU095630.las	7,712,024	857,333	82,690	1,644	8,653,691
14RMU095645.las	10,971,127	3,328,741	372,548	7,586	14,680,002
14RMU110015.las	9,001,558	1,955,137	196,979	4,614	11,158,288
14RMU110030.las	8,785,364	2,329,115	248,035	5,070	11,367,584
14RMU110045.las	8,812,584	2,317,973	238,924	5,288	11,374,769
14RMU110060.las	7,771,502	1,764,899	207,790	5,851	9,750,042
14RMU110075.las	8,008,199	2,825,422	308,151	6,821	11,148,593
14RMU110090.las	8,167,954	3,475,089	412,659	7,396	12,063,098
14RMU110105.las	11,108,581	4,741,471	687,364	21,656	16,559,072
14RMU110120.las	16,711,362	4,512,973	575,106	23,335	21,822,776
14RMU110135.las	10,211,907	2,506,111	412,687	21,514	13,152,219
14RMU110150.las	9,032,780	4,175,071	783,025	37,273	14,028,149
14RMU110165.las	9,258,800	3,437,211	578,205	22,948	13,297,164
14RMU110180.las	10,677,732	4,065,442	517,567	10,948	15,271,689
14RMU110195.las	8,819,341	2,892,584	346,348	6,815	12,065,088
14RMU110210.las	8,084,643	2,337,634	271,204	5,136	10,698,617
14RMU110225.las	8,363,396	3,194,890	383,150	7,680	11,949,116
14RMU110240.las	8,966,139	3,124,134	428,392	10,165	12,528,830
14RMU110255.las	8,289,940	1,809,733	247,834	6,381	10,353,888
14RMU110270.las	10,043,077	1,941,423	333,992	11,227	12,329,719
14RMU110285.las	9,038,577	1,369,008	181,651	4,675	10,593,911
14RMU110300.las	11,323,149	1,696,187	266,620	8,009	13,293,965
14RMU110315.las	12,850,138	995,156	158,519	5,276	14,009,089
14RMU110330.las	8,164,543	1,036,272	102,551	1,397	9,304,763
14RMU110345.las	8,111,083	1,104,456	101,253	1,366	9,318,158
14RMU110360.las	8,213,995	1,381,217	141,718	2,323	9,739,253
14RMU110375.las	8,220,667	1,467,753	132,812	1,807	9,823,039

C-2 Report on Multiple Discrete Returns (Tiled Data) - continued

File	First return	Second return	Third return	Other returns	Total points
14RMU110390.las	9,151,106	1,872,094	173,592	2,607	11,199,399
14RMU110405.las	8,547,942	2,093,931	189,379	2,622	10,833,874
14RMU110420.las	8,194,829	1,108,534	91,042	1,200	9,395,605
14RMU110435.las	8,219,595	1,432,431	128,155	2,131	9,782,312
14RMU110450.las	8,124,983	2,317,733	209,117	2,528	10,654,361
14RMU110465.las	8,406,918	2,780,473	285,975	3,784	11,477,150
14RMU110480.las	8,714,986	2,325,958	208,983	2,301	11,252,228
14RMU110495.las	8,713,824	1,864,819	156,396	1,814	10,736,853
14RMU110510.las	8,802,189	2,547,128	234,544	2,894	11,586,755
14RMU110525.las	7,805,660	2,413,714	249,823	3,776	10,472,973
14RMU110540.las	8,047,145	2,652,286	277,255	3,873	10,980,559
14RMU110555.las	7,912,816	1,371,210	136,848	2,349	9,423,223
14RMU110570.las	7,683,603	917,534	87,286	1,242	8,689,665
14RMU110585.las	8,272,781	670,481	70,251	1,412	9,014,925
14RMU110600.las	8,938,729	874,225	75,404	1,289	9,889,647
14RMU110615.las	9,332,763	799,624	71,117	1,229	10,204,733
14RMU110630.las	7,960,360	1,251,466	121,397	2,343	9,335,566
14RMU110645.las	10,788,511	2,334,995	271,354	5,828	13,400,688
14RMU125015.las	8,956,994	1,903,558	160,572	3,664	11,024,788
14RMU125030.las	8,887,031	2,021,759	161,942	2,865	11,073,597
14RMU125045.las	8,690,099	2,372,719	216,957	4,276	11,284,051
14RMU125060.las	7,913,382	1,723,817	165,553	4,166	9,806,918
14RMU125075.las	7,976,470	2,167,336	274,883	7,692	10,426,381
14RMU125090.las	7,963,603	2,376,963	293,497	6,300	10,640,363
14RMU125105.las	11,081,805	3,480,636	471,220	13,634	15,047,295
14RMU125120.las	16,697,339	7,066,818	994,301	33,785	24,792,243
14RMU125135.las	10,229,867	4,030,300	636,579	27,096	14,923,842
14RMU125150.las	9,051,446	4,300,767	680,916	25,351	14,058,480
14RMU125165.las	8,962,347	3,854,592	597,537	18,649	13,433,125
14RMU125180.las	9,912,415	3,594,696	478,872	11,838	13,997,821
14RMU125195.las	9,043,860	3,261,478	376,357	6,759	12,688,454
14RMU125210.las	8,261,371	2,337,026	277,540	6,214	10,882,151
14RMU125225.las	8,533,061	2,807,977	353,429	8,289	11,702,756
14RMU125240.las	8,812,494	2,503,059	386,166	12,370	11,714,089

C-2 Report on Multiple Discrete Returns (Tiled Data) - continued

File	First return	Second return	Third return	Other returns	Total points
14RMU125255.las	8,334,694	2,402,112	334,217	8,939	11,079,962
14RMU125270.las	9,594,957	1,899,522	267,738	7,088	11,769,305
14RMU125285.las	8,992,168	1,626,196	219,942	5,825	10,844,131
14RMU125300.las	11,449,226	2,517,997	385,218	10,909	14,363,350
14RMU125315.las	13,144,339	1,770,993	217,101	4,607	15,137,040
14RMU125330.las	8,002,308	1,574,163	138,342	1,544	9,716,357
14RMU125345.las	7,924,877	1,892,986	172,190	1,977	9,992,030
14RMU125360.las	8,062,489	2,304,827	228,877	2,961	10,599,154
14RMU125375.las	8,403,893	2,216,140	227,942	3,152	10,851,127
14RMU125390.las	9,299,341	2,441,657	242,759	3,245	11,987,002
14RMU125405.las	8,891,487	1,955,001	196,080	3,082	11,045,650
14RMU125420.las	8,608,443	1,068,108	96,387	1,614	9,774,552
14RMU125435.las	8,400,276	1,368,659	122,939	2,136	9,894,010
14RMU125450.las	8,084,024	1,982,345	181,275	2,402	10,250,046
14RMU125465.las	8,281,830	2,443,569	238,443	3,111	10,966,953
14RMU125480.las	7,894,652	2,338,219	230,938	2,988	10,466,797
14RMU125495.las	8,447,424	1,559,608	146,931	1,875	10,155,838
14RMU125510.las	8,672,952	1,642,390	147,676	1,950	10,464,968
14RMU125525.las	7,654,345	1,672,335	152,425	2,205	9,481,310
14RMU125540.las	7,786,967	1,869,868	177,090	2,637	9,836,562
14RMU125555.las	8,507,597	2,024,044	177,913	2,356	10,711,910
14RMU125570.las	7,998,810	843,917	72,020	936	8,915,683
14RMU125585.las	8,318,991	752,194	60,595	800	9,132,580
14RMU125600.las	8,987,985	1,151,097	110,618	1,882	10,251,582
14RMU125615.las	9,442,667	1,405,516	140,412	2,433	10,991,028
14RMU125630.las	8,089,842	1,299,678	126,011	1,863	9,517,394
14RMU125645.las	10,945,353	2,656,753	309,231	6,262	13,917,599
14RMU140015.las	9,096,766	1,971,462	177,542	3,955	11,249,725
14RMU140030.las	8,910,559	2,121,894	172,353	3,018	11,207,824
14RMU140045.las	8,733,237	2,242,333	182,593	3,260	11,161,423
14RMU140060.las	7,868,531	1,461,352	114,510	2,308	9,446,701
14RMU140075.las	7,860,943	1,733,292	254,863	7,740	9,856,838
14RMU140090.las	8,132,133	2,298,483	268,855	5,714	10,705,185
14RMU140105.las	10,790,363	4,103,663	525,232	12,187	15,431,445

C-2 Report on Multiple Discrete Returns (Tiled Data) - continued

File	First return	Second return	Third return	Other returns	Total points
14RMU140120.las	16,273,570	6,147,752	870,202	30,272	23,321,796
14RMU140135.las	9,867,009	3,466,272	531,184	23,167	13,887,632
14RMU140150.las	8,842,691	3,699,258	577,346	19,693	13,138,988
14RMU140165.las	9,149,921	4,034,298	643,478	20,161	13,847,858
14RMU140180.las	10,456,337	3,482,482	502,117	13,162	14,454,098
14RMU140195.las	8,456,775	2,776,056	343,776	6,810	11,583,417
14RMU140210.las	8,288,279	2,694,900	331,510	6,964	11,321,653
14RMU140225.las	8,297,685	2,462,959	356,746	10,393	11,127,783
14RMU140240.las	8,504,170	2,488,766	382,983	12,552	11,388,471
14RMU140255.las	8,216,668	2,593,941	362,553	9,275	11,182,437
14RMU140270.las	9,854,871	2,295,694	316,263	8,749	12,475,577
14RMU140285.las	9,090,838	1,903,735	280,419	8,706	11,283,698
14RMU140300.las	11,076,872	2,131,268	293,369	7,466	13,508,975
14RMU140315.las	12,717,613	2,174,746	253,238	5,600	15,151,197
14RMU140330.las	8,063,906	1,491,449	124,749	1,404	9,681,508
14RMU140345.las	8,082,251	1,720,564	141,332	1,378	9,945,525
14RMU140360.las	8,205,203	2,239,086	207,850	2,060	10,654,199
14RMU140375.las	8,344,609	1,723,435	155,660	1,872	10,225,576
14RMU140390.las	9,353,330	2,383,289	210,824	2,349	11,949,792
14RMU140405.las	8,696,066	1,969,861	163,984	1,647	10,831,558
14RMU140420.las	8,439,216	1,823,883	178,892	2,398	10,444,389
14RMU140435.las	8,316,689	1,504,964	159,742	3,017	9,984,412
14RMU140450.las	8,116,608	1,230,929	106,277	1,725	9,455,539
14RMU140465.las	8,232,789	1,558,763	156,571	2,205	9,950,328
14RMU140480.las	9,055,879	2,604,871	278,244	3,860	11,942,854
14RMU140495.las	8,380,077	2,379,512	239,278	3,317	11,002,184
14RMU140510.las	8,880,323	2,276,990	216,482	3,024	11,376,819
14RMU140525.las	8,209,916	1,593,742	150,659	2,368	9,956,685
14RMU140540.las	8,004,931	1,592,979	141,042	1,955	9,740,907
14RMU140555.las	8,074,543	2,018,071	181,998	2,556	10,277,168
14RMU140570.las	7,829,431	1,166,496	101,615	1,455	9,098,997
14RMU140585.las	8,515,245	1,841,121	173,094	2,489	10,531,949
14RMU140600.las	8,669,450	1,326,958	114,183	1,461	10,112,052
14RMU140615.las	8,827,766	1,377,616	131,075	2,184	10,338,641

C-2 Report on Multiple Discrete Returns (Tiled Data) - continued

File	First return	Second return	Third return	Other returns	Total points
14RMU140630.las	7,620,077	1,149,975	117,834	2,466	8,890,352
14RMU140645.las	10,728,108	2,540,998	273,164	5,294	13,547,564
14RMU155015.las	9,018,406	3,127,133	330,278	5,721	12,481,538
14RMU155030.las	8,879,849	2,800,951	286,756	5,634	11,973,190
14RMU155045.las	8,535,133	2,551,081	258,884	6,105	11,351,203
14RMU155060.las	8,048,311	1,274,243	106,892	2,282	9,431,728
14RMU155075.las	8,014,749	1,293,738	131,843	3,330	9,443,660
14RMU155090.las	7,764,614	883,504	91,349	1,715	8,741,182
14RMU155105.las	11,088,052	2,578,505	321,684	8,332	13,996,573
14RMU155120.las	16,739,510	5,674,426	778,666	28,039	23,220,641
14RMU155135.las	10,043,573	3,341,174	541,321	23,896	13,949,964
14RMU155150.las	9,074,067	2,634,125	491,233	29,222	12,228,647
14RMU155165.las	9,047,219	2,423,004	407,864	17,944	11,896,031
14RMU155180.las	10,274,443	2,074,457	248,046	5,069	12,602,015
14RMU155195.las	8,698,725	1,097,904	121,132	3,054	9,920,815
14RMU155210.las	8,446,694	1,666,202	276,540	10,239	10,399,675
14RMU155225.las	8,457,465	1,491,490	259,561	9,457	10,217,973
14RMU155240.las	8,766,608	1,972,294	291,619	9,020	11,039,541
14RMU155255.las	8,370,612	1,128,768	140,908	4,010	9,644,298
14RMU155270.las	9,715,672	1,615,239	195,905	4,924	11,531,740
14RMU155285.las	9,275,178	1,889,038	259,140	7,537	11,430,893
14RMU155300.las	11,526,949	2,221,012	313,123	8,616	14,069,700
14RMU155315.las	13,014,155	2,913,480	319,049	6,062	16,252,746
14RMU155330.las	7,996,521	1,016,319	80,709	902	9,094,451
14RMU155345.las	7,978,853	1,090,930	75,698	690	9,146,171
14RMU155360.las	8,200,853	1,805,893	149,112	1,454	10,157,312
14RMU155375.las	8,539,972	1,977,355	169,852	1,647	10,688,826
14RMU155390.las	9,180,303	2,563,548	227,923	2,392	11,974,166
14RMU155405.las	8,831,621	1,703,926	140,432	1,187	10,677,166
14RMU155420.las	8,598,556	1,694,477	166,057	1,947	10,461,037
14RMU155435.las	8,333,405	1,791,091	178,800	2,181	10,305,477
14RMU155450.las	8,121,516	1,961,749	183,254	2,154	10,268,673
14RMU155465.las	8,212,516	2,028,250	198,842	2,520	10,442,128
14RMU155480.las	8,315,851	2,386,250	238,146	3,012	10,943,259

C-2 Report on Multiple Discrete Returns (Tiled Data) - continued

File	First return	Second return	Third return	Other returns	Total points
14RMU155495.las	8,229,011	1,984,530	186,068	2,607	10,402,216
14RMU155510.las	8,669,055	1,843,582	150,355	1,941	10,664,933
14RMU155525.las	7,854,611	1,441,728	134,563	2,035	9,432,937
14RMU155540.las	8,157,583	2,519,618	232,282	3,087	10,912,570
14RMU155555.las	8,163,517	2,410,086	236,498	3,464	10,813,565
14RMU155570.las	7,941,029	2,276,853	230,777	3,487	10,452,146
14RMU155585.las	8,664,721	2,165,934	228,398	3,946	11,062,999
14RMU155600.las	8,824,721	2,043,937	186,219	2,416	11,057,293
14RMU155615.las	9,166,081	2,255,012	205,387	2,646	11,629,126
14RMU155630.las	7,825,053	841,492	66,035	1,043	8,733,623
14RMU155645.las	11,067,351	3,074,445	342,741	6,461	14,490,998
14RMU170015.las	8,854,167	3,619,778	440,890	9,180	12,924,015
14RMU170030.las	8,551,556	3,136,176	355,291	6,883	12,049,906
14RMU170045.las	8,491,084	2,924,792	297,047	7,000	11,719,923
14RMU170060.las	8,157,380	3,288,638	351,887	5,222	11,803,127
14RMU170075.las	8,134,156	1,465,751	122,308	2,855	9,725,070
14RMU170090.las	8,306,184	952,023	88,432	2,133	9,348,772
14RMU170105.las	11,369,398	2,084,674	379,266	18,939	13,852,277
14RMU170120.las	17,011,020	4,243,460	680,315	34,984	21,969,779
14RMU170135.las	10,168,151	2,384,422	463,762	29,085	13,045,420
14RMU170150.las	8,961,698	1,863,486	386,195	21,663	11,233,042
14RMU170165.las	9,050,425	1,633,771	280,669	13,195	10,978,060
14RMU170180.las	10,501,809	1,435,664	188,123	5,760	12,131,356
14RMU170195.las	8,978,322	1,411,439	161,141	3,400	10,554,302
14RMU170210.las	8,251,151	1,533,862	286,547	11,476	10,083,036
14RMU170225.las	8,539,559	1,939,543	335,963	12,413	10,827,478
14RMU170240.las	8,732,194	1,343,843	202,273	6,428	10,284,738
14RMU170255.las	8,141,990	1,065,924	148,818	5,010	9,361,742
14RMU170270.las	9,815,562	1,360,922	181,665	5,156	11,363,305
14RMU170285.las	9,363,098	1,345,478	179,709	5,142	10,893,427
14RMU170300.las	10,808,756	1,705,946	204,045	4,864	12,723,611
14RMU170315.las	12,890,014	2,167,330	215,695	4,222	15,277,261
14RMU170330.las	8,292,408	1,643,886	145,662	1,597	10,083,553
14RMU170345.las	7,903,100	1,481,888	127,774	1,427	9,514,189

C-2 Report on Multiple Discrete Returns (Tiled Data) - continued

File	First return	Second return	Third return	Other returns	Total points
14RMU170360.las	8,220,750	1,776,342	150,362	1,344	10,148,798
14RMU170375.las	8,758,295	2,087,991	161,783	1,350	11,009,419
14RMU170390.las	9,057,907	2,370,719	196,832	1,757	11,627,215
14RMU170405.las	8,322,958	2,220,989	191,927	2,012	10,737,886
14RMU170420.las	8,552,583	1,191,079	120,406	1,818	9,865,886
14RMU170435.las	8,349,206	1,369,356	131,014	1,704	9,851,280
14RMU170450.las	7,986,979	2,145,352	204,835	2,325	10,339,491
14RMU170465.las	8,114,763	2,814,212	284,681	3,276	11,216,932
14RMU170480.las	8,882,107	2,596,340	242,757	2,659	11,723,863
14RMU170495.las	8,503,341	1,455,882	127,010	1,552	10,087,785
14RMU170510.las	8,576,435	1,724,711	153,642	2,070	10,456,858
14RMU170525.las	7,866,074	1,895,499	204,001	4,269	9,969,843
14RMU170540.las	8,281,467	1,871,845	195,962	3,609	10,352,883
14RMU170555.las	8,320,893	2,703,360	282,866	4,711	11,311,830
14RMU170570.las	7,741,066	2,561,220	279,996	4,579	10,586,861
14RMU170585.las	8,379,013	2,867,609	334,081	6,313	11,587,016
14RMU170600.las	8,629,122	2,306,277	219,939	3,240	11,158,578
14RMU170615.las	9,139,400	2,845,905	285,874	3,948	12,275,127
14RMU170630.las	7,622,878	1,577,999	141,943	2,074	9,344,894
14RMU170645.las	10,566,190	1,245,656	121,968	1,850	11,935,664
14RMU185015.las	8,861,361	3,261,402	379,963	9,819	12,512,545
14RMU185030.las	8,840,010	3,691,521	459,756	10,020	13,001,307
14RMU185045.las	8,449,963	3,887,982	467,356	9,852	12,815,153
14RMU185060.las	7,900,681	2,539,091	296,047	5,949	10,741,768
14RMU185075.las	8,046,125	1,675,144	212,324	5,513	9,939,106
14RMU185090.las	8,114,436	1,112,816	139,352	4,483	9,371,087
14RMU185105.las	11,192,673	2,509,380	364,919	10,146	14,077,118
14RMU185120.las	16,783,857	3,231,155	538,960	27,032	20,581,004
14RMU185135.las	10,071,501	1,785,449	336,927	19,356	12,213,233
14RMU185150.las	9,209,385	1,357,233	291,201	18,281	10,876,100
14RMU185165.las	9,281,362	1,213,326	207,785	9,096	10,711,569
14RMU185180.las	10,152,134	1,412,431	216,294	7,887	11,788,746
14RMU185195.las	8,581,131	1,469,876	211,777	5,690	10,268,474
14RMU185210.las	8,132,902	2,075,429	338,480	10,658	10,557,469

C-2 Report on Multiple Discrete Returns (Tiled Data) - continued

File	First return	Second return	Third return	Other returns	Total points
14RMU185225.las	8,322,272	2,302,909	376,073	11,719	11,012,973
14RMU185240.las	8,680,883	1,417,655	239,293	8,797	10,346,628
14RMU185255.las	8,139,319	867,853	134,282	4,931	9,146,385
14RMU185270.las	9,891,583	1,175,513	151,604	3,692	11,222,392
14RMU185285.las	9,482,919	824,189	96,785	2,253	10,406,146
14RMU185300.las	11,224,617	1,681,834	158,442	3,538	13,068,431
14RMU185315.las	12,742,452	1,983,035	161,986	2,454	14,889,927
14RMU185330.las	8,032,134	1,401,884	114,195	1,297	9,549,510
14RMU185345.las	8,012,741	1,385,876	123,794	1,386	9,523,797
14RMU185360.las	8,197,728	1,574,077	122,164	1,073	9,895,042
14RMU185375.las	8,690,362	1,956,846	125,399	693	10,773,300
14RMU185390.las	9,138,246	2,665,333	233,222	1,955	12,038,756
14RMU185405.las	8,751,668	2,173,430	195,146	1,844	11,122,088
14RMU185420.las	8,515,755	1,302,201	130,538	1,812	9,950,306
14RMU185435.las	8,423,645	1,401,736	143,611	2,294	9,971,286
14RMU185450.las	8,066,962	2,225,966	235,360	3,598	10,531,886
14RMU185465.las	8,375,353	2,383,739	254,986	3,604	11,017,682
14RMU185480.las	9,221,636	1,669,353	158,151	1,752	11,050,892
14RMU185495.las	8,388,668	1,625,686	185,204	3,608	10,203,166
14RMU185510.las	8,493,585	1,625,384	179,245	3,305	10,301,519
14RMU185525.las	7,783,727	1,410,313	164,474	3,642	9,362,156
14RMU185540.las	7,832,253	1,273,858	162,563	3,825	9,272,499
14RMU185555.las	8,172,460	1,647,312	196,364	4,092	10,020,228
14RMU185570.las	8,041,230	3,142,369	374,852	6,607	11,565,058
14RMU185585.las	8,954,221	3,090,654	339,934	5,527	12,390,336
14RMU185600.las	9,134,472	2,869,676	324,265	5,997	12,334,410
14RMU185615.las	9,668,586	3,139,375	352,482	6,191	13,166,634
14RMU185630.las	7,783,302	1,575,519	188,700	3,822	9,551,343
14RMU185645.las	10,790,999	1,851,825	137,961	1,453	12,782,238
14RMU200015.las	9,049,714	3,505,220	411,829	9,737	12,976,500
14RMU200030.las	8,837,237	3,816,482	471,116	9,445	13,134,280
14RMU200045.las	8,323,565	3,889,629	495,639	9,944	12,718,777
14RMU200060.las	8,068,348	2,058,745	233,480	4,868	10,365,441
14RMU200075.las	8,078,926	2,006,578	170,146	3,449	10,259,099

C-2 Report on Multiple Discrete Returns (Tiled Data) - continued

File	First return	Second return	Third return	Other returns	Total points
14RMU200090.las	7,997,476	1,070,764	98,185	1,605	9,168,030
14RMU200105.las	11,187,888	1,780,985	242,942	8,890	13,220,705
14RMU200120.las	16,809,449	3,590,539	543,355	23,688	20,967,031
14RMU200135.las	10,049,815	2,563,377	402,936	17,273	13,033,401
14RMU200150.las	9,004,721	1,326,619	251,417	13,074	10,595,831
14RMU200165.las	9,024,678	1,416,637	234,356	9,193	10,684,864
14RMU200180.las	10,329,620	1,960,381	309,502	10,606	12,610,109
14RMU200195.las	8,567,610	1,725,556	288,277	9,486	10,590,929
14RMU200210.las	8,342,564	1,589,643	270,599	9,957	10,212,763
14RMU200225.las	8,641,725	1,538,101	266,165	10,774	10,456,765
14RMU200240.las	8,717,221	1,559,292	227,249	7,177	10,510,939
14RMU200255.las	8,233,596	840,448	135,630	4,762	9,214,436
14RMU200270.las	10,466,712	1,718,376	217,108	4,852	12,407,048
14RMU200285.las	9,376,093	1,153,030	142,395	4,092	10,675,610
14RMU200300.las	11,015,461	1,256,891	139,832	3,559	12,415,743
14RMU200315.las	12,678,454	2,150,242	200,240	3,125	15,032,061
14RMU200330.las	8,179,902	1,471,940	130,963	1,354	9,784,159
14RMU200345.las	8,029,800	1,582,267	135,674	1,387	9,749,128
14RMU200360.las	8,123,534	1,430,823	110,258	909	9,665,524
14RMU200375.las	9,008,134	1,929,768	129,544	672	11,068,118
14RMU200390.las	9,348,282	2,355,628	187,600	1,615	11,893,125
14RMU200405.las	8,508,026	2,093,505	173,180	1,505	10,776,216
14RMU200420.las	8,461,858	1,975,354	166,183	1,809	10,605,204
14RMU200435.las	8,164,400	2,013,959	184,317	2,423	10,365,099
14RMU200450.las	8,010,436	1,384,650	138,904	2,326	9,536,316
14RMU200465.las	8,186,626	2,181,668	227,771	3,117	10,599,182
14RMU200480.las	8,286,863	1,780,386	179,228	2,588	10,249,065
14RMU200495.las	8,602,026	1,451,241	165,673	3,014	10,221,954
14RMU200510.las	8,788,084	1,623,889	196,199	3,974	10,612,146
14RMU200525.las	7,861,280	1,000,059	140,172	3,441	9,004,952
14RMU200540.las	7,798,271	1,376,554	156,507	3,461	9,334,793
14RMU200555.las	8,216,151	2,044,904	239,137	4,816	10,505,008
14RMU200570.las	7,969,340	2,575,831	287,381	5,378	10,837,930
14RMU200585.las	8,860,499	2,688,363	298,298	5,129	11,852,289

C-2 Report on Multiple Discrete Returns (Tiled Data) - continued

File	First return	Second return	Third return	Other returns	Total points
14RMU200600.las	8,758,367	2,916,873	345,510	6,910	12,027,660
14RMU200615.las	8,991,265	2,297,432	246,756	4,122	11,539,575
14RMU200630.las	7,852,386	1,656,905	195,663	3,282	9,708,236
14RMU200645.las	10,845,705	2,454,205	231,449	2,686	13,534,045
14RMU215015.las	8,791,670	3,629,583	470,800	11,538	12,903,591
14RMU215030.las	9,258,104	3,079,693	307,668	4,309	12,649,774
14RMU215045.las	8,407,741	3,343,573	358,713	5,461	12,115,488
14RMU215060.las	8,088,314	2,047,850	212,332	3,863	10,352,359
14RMU215075.las	8,098,640	1,732,129	132,515	2,009	9,965,293
14RMU215090.las	8,067,062	2,012,615	197,695	2,858	10,280,230
14RMU215105.las	11,181,720	2,920,043	369,965	9,332	14,481,060
14RMU215120.las	16,574,901	5,624,019	743,951	25,689	22,968,560
14RMU215135.las	9,780,643	2,296,395	357,539	15,276	12,449,853
14RMU215150.las	9,246,309	1,380,300	248,821	12,688	10,888,118
14RMU215165.las	9,089,473	1,170,859	220,115	10,388	10,490,835
14RMU215180.las	10,016,070	1,837,646	282,499	8,564	12,144,779
14RMU215195.las	8,689,051	1,016,561	178,660	6,447	9,890,719
14RMU215210.las	8,231,448	1,324,721	175,642	5,822	9,737,633
14RMU215225.las	8,356,635	1,347,360	209,111	7,465	9,920,571
14RMU215240.las	8,846,198	1,699,848	210,704	5,949	10,762,699
14RMU215255.las	8,290,043	901,030	127,215	3,913	9,322,201
14RMU215270.las	9,867,830	1,540,487	191,408	4,965	11,604,690
14RMU215285.las	9,163,040	1,311,415	179,533	4,571	10,658,559
14RMU215300.las	11,737,598	2,068,031	229,404	4,232	14,039,265
14RMU215315.las	13,024,194	2,609,398	265,627	4,702	15,903,921
14RMU215330.las	8,174,517	1,754,961	130,864	1,050	10,061,392
14RMU215345.las	8,022,188	1,898,541	156,016	1,447	10,078,192
14RMU215360.las	8,150,458	1,852,165	139,474	1,188	10,143,285
14RMU215375.las	8,184,455	1,681,041	135,849	1,199	10,002,544
14RMU215390.las	9,291,846	2,176,706	178,668	1,620	11,648,840
14RMU215405.las	8,574,886	1,979,008	150,834	1,265	10,705,993
14RMU215420.las	8,538,348	2,001,943	165,713	1,718	10,707,722
14RMU215435.las	8,476,520	2,069,811	180,122	2,210	10,728,663
14RMU215450.las	8,111,933	1,649,510	150,818	2,172	9,914,433

C-2 Report on Multiple Discrete Returns (Tiled Data) - continued

File	First return	Second return	Third return	Other returns	Total points
14RMU215465.las	8,460,755	1,615,077	165,232	2,666	10,243,730
14RMU215480.las	9,042,063	1,405,671	152,554	2,643	10,602,931
14RMU215495.las	8,405,608	1,712,410	188,323	3,416	10,309,757
14RMU215510.las	8,819,965	1,378,525	172,169	4,142	10,374,801
14RMU215525.las	7,645,018	1,361,101	196,937	5,207	9,208,263
14RMU215540.las	7,796,325	1,069,129	110,109	2,181	8,977,744
14RMU215555.las	8,173,511	1,725,025	226,120	5,569	10,130,225
14RMU215570.las	7,777,585	1,849,228	212,819	4,083	9,843,715
14RMU215585.las	8,809,357	2,995,414	344,270	6,251	12,155,292
14RMU215600.las	8,687,611	3,015,897	351,913	6,450	12,061,871
14RMU215615.las	8,914,689	2,481,507	269,643	4,539	11,670,378
14RMU215630.las	7,865,424	1,763,094	199,642	3,955	9,832,115
14RMU215645.las	10,573,353	2,685,599	301,790	5,872	13,566,614
14RMU230015.las	8,836,601	3,137,268	387,187	8,872	12,369,928
14RMU230030.las	8,997,086	3,502,102	431,037	9,130	12,939,355
14RMU230045.las	8,076,542	3,755,623	493,808	11,230	12,337,203
14RMU230060.las	7,937,500	2,955,490	345,950	6,965	11,245,905
14RMU230075.las	7,889,996	2,490,401	241,889	3,527	10,625,813
14RMU230090.las	7,897,874	2,228,335	249,106	4,746	10,380,061
14RMU230105.las	11,215,155	4,748,408	622,070	16,811	16,602,444
14RMU230120.las	16,836,550	6,974,147	1,022,500	33,119	24,866,316
14RMU230135.las	9,814,334	2,110,887	333,318	13,671	12,272,210
14RMU230150.las	9,247,795	1,252,462	244,517	13,142	10,757,916
14RMU230165.las	9,069,198	1,063,675	224,201	13,452	10,370,526
14RMU230180.las	10,233,231	1,631,281	253,500	10,001	12,128,013
14RMU230195.las	8,814,779	2,128,453	278,477	7,149	11,228,858
14RMU230210.las	8,314,891	1,316,470	153,912	4,564	9,789,837
14RMU230225.las	8,481,753	2,033,152	290,352	9,128	10,814,385
14RMU230240.las	8,514,704	1,696,630	255,515	8,639	10,475,488
14RMU230255.las	8,210,912	1,123,400	190,601	6,665	9,531,578
14RMU230270.las	10,162,769	2,333,490	331,040	8,958	12,836,257
14RMU230285.las	9,215,156	1,939,187	266,618	6,986	11,427,947
14RMU230300.las	11,092,734	2,173,553	271,436	5,819	13,543,542
14RMU230315.las	12,606,564	2,311,460	266,714	5,317	15,190,055

C-2 Report on Multiple Discrete Returns (Tiled Data) - continued

File	First return	Second return	Third return	Other returns	Total points
14RMU230330.las	8,262,876	1,495,772	113,250	1,204	9,873,102
14RMU230345.las	8,260,269	1,688,803	129,714	1,376	10,080,162
14RMU230360.las	8,412,187	1,917,249	164,347	1,560	10,495,343
14RMU230375.las	8,912,137	1,826,065	151,898	1,436	10,891,536
14RMU230390.las	9,214,954	1,731,341	141,493	1,410	11,089,198
14RMU230405.las	8,392,236	1,624,991	155,971	2,081	10,175,279
14RMU230420.las	8,137,283	1,808,309	149,028	1,601	10,096,221
14RMU230435.las	8,013,279	1,189,238	116,831	1,700	9,321,048
14RMU230450.las	7,945,513	981,792	99,780	1,400	9,028,485
14RMU230465.las	8,160,093	1,283,776	155,563	3,025	9,602,457
14RMU230480.las	9,226,973	1,157,978	136,314	2,752	10,524,017
14RMU230495.las	8,683,545	1,374,469	193,433	6,121	10,257,568
14RMU230510.las	8,525,512	1,276,331	191,091	5,113	9,998,047
14RMU230525.las	8,019,956	1,316,680	211,940	7,081	9,555,657
14RMU230540.las	8,269,335	1,193,744	172,147	5,006	9,640,232
14RMU230555.las	8,497,688	1,357,768	183,805	5,027	10,044,288
14RMU230570.las	8,111,931	1,229,872	154,464	3,623	9,499,890
14RMU230585.las	9,350,857	2,825,940	337,245	6,718	12,520,760
14RMU230600.las	9,014,375	2,693,795	288,195	5,040	12,001,405
14RMU230615.las	8,883,689	2,959,804	353,385	6,822	12,203,700
14RMU230630.las	7,720,610	2,100,392	254,718	5,546	10,081,266
14RMU230645.las	10,708,085	2,901,300	294,824	5,492	13,909,701
14RMU245015.las	8,905,383	2,560,602	245,719	3,847	11,715,551
14RMU245030.las	8,992,096	3,211,121	341,994	5,590	12,550,801
14RMU245045.las	8,406,711	3,524,819	402,805	7,124	12,341,459
14RMU245060.las	8,017,637	3,265,913	368,125	6,316	11,657,991
14RMU245075.las	7,839,999	2,013,244	229,850	4,423	10,087,516
14RMU245090.las	8,068,449	3,026,071	358,705	6,693	11,459,918
14RMU245105.las	11,342,208	5,005,213	697,457	20,325	17,065,203
14RMU245120.las	17,170,592	7,508,281	1,123,363	39,427	25,841,663
14RMU245135.las	9,759,781	3,561,270	570,999	23,009	13,915,059
14RMU245150.las	9,122,138	1,659,832	328,778	19,286	11,130,034
14RMU245165.las	9,119,198	1,818,670	348,043	17,956	11,303,867
14RMU245180.las	10,064,024	2,460,087	388,944	15,342	12,928,397

C-2 Report on Multiple Discrete Returns (Tiled Data) - continued

File	First return	Second return	Third return	Other returns	Total points
14RMU245195.las	8,564,672	2,200,097	294,923	8,357	11,068,049
14RMU245210.las	8,287,531	1,497,807	193,001	5,877	9,984,216
14RMU245225.las	8,553,699	1,670,163	216,258	6,075	10,446,195
14RMU245240.las	8,765,747	1,317,951	188,205	6,246	10,278,149
14RMU245255.las	8,242,735	1,286,129	202,283	6,189	9,737,336
14RMU245270.las	9,749,723	2,145,577	356,594	10,770	12,262,664
14RMU245285.las	9,270,231	2,100,795	284,624	6,812	11,662,462
14RMU245300.las	11,566,049	2,088,412	271,372	6,402	13,932,235
14RMU245315.las	12,942,293	2,195,834	249,742	4,469	15,392,338
14RMU245330.las	8,133,531	1,148,490	113,604	1,668	9,397,293
14RMU245345.las	7,959,001	1,530,460	118,612	1,374	9,609,447
14RMU245360.las	8,371,628	1,948,169	180,941	2,037	10,502,775
14RMU245375.las	8,792,510	1,584,416	123,331	1,147	10,501,404
14RMU245390.las	9,233,824	1,075,640	81,441	871	10,391,776
14RMU245405.las	7,968,801	1,737,050	147,540	1,755	9,855,146
14RMU245420.las	8,446,647	1,228,420	109,230	1,424	9,785,721
14RMU245435.las	8,294,649	955,050	105,296	2,125	9,357,120
14RMU245450.las	8,204,534	1,281,580	153,736	2,528	9,642,378
14RMU245465.las	8,416,005	2,299,050	269,594	4,749	10,989,398
14RMU245480.las	9,139,373	1,674,943	185,049	3,147	11,002,512
14RMU245495.las	8,531,213	2,215,165	381,642	13,932	11,141,952
14RMU245510.las	8,669,873	1,777,767	335,583	13,988	10,797,211
14RMU245525.las	8,106,621	1,371,903	235,777	9,563	9,723,864
14RMU245540.las	8,041,584	1,165,191	151,097	3,789	9,361,661
14RMU245555.las	7,969,668	1,571,748	195,766	4,234	9,741,416
14RMU245570.las	7,869,135	1,254,170	154,528	3,707	9,281,540
14RMU245585.las	8,636,127	1,249,104	167,148	5,031	10,057,410
14RMU245600.las	8,668,668	1,698,681	189,757	3,974	10,561,080
14RMU245615.las	9,076,143	2,337,211	255,150	4,503	11,673,007
14RMU245630.las	7,733,883	1,712,675	207,971	5,076	9,659,605
14RMU245645.las	10,906,154	2,865,425	303,268	5,942	14,080,789
14RMU260015.las	9,050,547	3,998,918	470,587	8,778	13,528,830
14RMU260030.las	9,246,225	3,608,018	358,623	4,774	13,217,640
14RMU260045.las	7,763,090	2,218,841	253,083	6,067	10,241,081

C-2 Report on Multiple Discrete Returns (Tiled Data) - continued

File	First return	Second return	Third return	Other returns	Total points
14RMU260060.las	8,196,273	1,980,892	182,931	3,072	10,363,168
14RMU260075.las	8,042,843	3,054,370	342,943	5,976	11,446,132
14RMU260090.las	7,992,463	2,231,751	238,595	4,185	10,466,994
14RMU260105.las	11,016,882	4,615,665	660,585	20,864	16,313,996
14RMU260120.las	16,106,782	6,728,860	1,047,957	42,721	23,926,320
14RMU260135.las	9,506,822	4,700,797	878,086	44,241	15,129,946
14RMU260150.las	9,302,401	2,984,674	510,348	21,717	12,819,140
14RMU260165.las	9,154,178	1,698,033	266,691	11,515	11,130,417
14RMU260180.las	10,059,543	2,668,604	413,593	16,317	13,158,057
14RMU260195.las	8,710,028	2,282,030	275,490	6,544	11,274,092
14RMU260210.las	8,243,035	1,668,842	207,345	5,914	10,125,136
14RMU260225.las	8,462,557	1,420,928	189,113	6,332	10,078,930
14RMU260240.las	8,575,374	1,317,112	248,999	10,897	10,152,382
14RMU260255.las	8,111,868	1,646,331	276,406	9,115	10,043,720
14RMU260270.las	9,635,184	1,976,159	320,113	10,017	11,941,473
14RMU260285.las	9,117,291	1,429,155	190,149	4,631	10,741,226
14RMU260300.las	11,350,351	1,927,679	275,383	7,089	13,560,502
14RMU260315.las	12,474,792	1,779,959	183,302	2,928	14,440,981
14RMU260330.las	8,107,450	1,771,160	205,572	3,560	10,087,742
14RMU260345.las	8,103,223	2,183,219	229,538	3,556	10,519,536
14RMU260360.las	8,173,957	1,978,188	187,081	2,778	10,342,004
14RMU260375.las	8,395,220	1,807,838	149,979	1,642	10,354,679
14RMU260390.las	9,436,944	1,794,502	147,078	1,797	11,380,321
14RMU260405.las	9,075,294	913,613	70,712	830	10,060,449
14RMU260420.las	8,232,242	694,525	57,556	916	8,985,239
14RMU260435.las	8,019,661	1,150,659	129,648	2,382	9,302,350
14RMU260450.las	7,903,957	836,775	99,631	1,961	8,842,324
14RMU260465.las	8,304,095	1,480,024	166,749	3,540	9,954,408
14RMU260480.las	9,232,325	2,185,603	340,162	10,044	11,768,134
14RMU260495.las	8,614,435	2,492,998	435,753	14,712	11,557,898
14RMU260510.las	8,678,331	1,686,147	236,949	6,845	10,608,272
14RMU260525.las	8,102,682	1,369,459	167,322	3,753	9,643,216
14RMU260540.las	8,118,324	1,197,304	184,949	5,108	9,505,685
14RMU260555.las	8,502,701	2,328,325	330,504	8,946	11,170,476

C-2 Report on Multiple Discrete Returns (Tiled Data) - continued

File	First return	Second return	Third return	Other returns	Total points
14RMU260570.las	8,133,140	2,366,775	280,216	5,240	10,785,371
14RMU260585.las	9,239,617	1,693,755	200,821	4,208	11,138,401
14RMU260600.las	8,789,359	1,428,641	158,397	2,970	10,379,367
14RMU260615.las	9,098,435	1,917,116	233,292	5,532	11,254,375
14RMU260630.las	7,990,517	1,538,170	169,464	3,444	9,701,595
14RMU260645.las	11,125,746	2,940,771	306,741	5,510	14,378,768
14RMU275015.las	8,987,788	4,224,439	491,507	8,297	13,712,031
14RMU275030.las	9,551,888	3,899,460	421,344	6,604	13,879,296
14RMU275045.las	7,986,362	2,142,296	212,979	5,045	10,346,682
14RMU275060.las	7,913,583	1,012,617	63,016	1,179	8,990,395
14RMU275075.las	7,809,696	1,885,787	157,462	3,007	9,855,952
14RMU275090.las	7,851,071	1,328,189	128,177	2,685	9,310,122
14RMU275105.las	11,471,197	4,347,317	616,232	21,476	16,456,222
14RMU275120.las	16,793,584	4,753,003	556,497	21,727	22,124,811
14RMU275135.las	9,677,571	4,135,878	741,494	35,351	14,590,294
14RMU275150.las	9,230,997	2,384,343	339,073	13,901	11,968,314
14RMU275165.las	8,973,749	1,468,172	180,647	6,880	10,629,448
14RMU275180.las	10,304,742	2,814,743	448,068	18,024	13,585,577
14RMU275195.las	8,823,595	2,314,317	277,773	6,565	11,422,250
14RMU275210.las	8,378,066	2,214,885	281,027	8,042	10,882,020
14RMU275225.las	8,637,236	2,071,362	318,414	10,955	11,037,967
14RMU275240.las	8,841,607	1,464,467	284,155	12,164	10,602,393
14RMU275255.las	8,472,202	2,035,076	359,144	12,754	10,879,176
14RMU275270.las	9,734,719	2,110,031	318,858	9,361	12,172,969
14RMU275285.las	9,018,765	1,368,554	167,913	3,531	10,558,763
14RMU275300.las	10,999,018	2,219,299	283,210	6,561	13,508,088
14RMU275315.las	12,566,439	1,922,740	205,576	3,494	14,698,249
14RMU275330.las	8,118,841	1,875,707	229,641	4,224	10,228,413
14RMU275345.las	7,956,199	1,963,177	229,054	3,880	10,152,310
14RMU275360.las	7,895,371	1,443,427	123,584	1,610	9,463,992
14RMU275375.las	8,832,813	1,512,365	109,227	1,093	10,455,498
14RMU275390.las	9,250,040	1,926,324	125,799	1,174	11,303,337
14RMU275405.las	7,932,758	1,719,208	156,211	2,073	9,810,250
14RMU275420.las	8,367,197	929,446	86,156	1,089	9,383,888

C-2 Report on Multiple Discrete Returns (Tiled Data) - continued

File	First return	Second return	Third return	Other returns	Total points
14RMU275435.las	8,248,424	1,569,745	164,386	2,749	9,985,304
14RMU275450.las	7,874,366	1,860,230	185,973	3,007	9,923,576
14RMU275465.las	8,192,745	1,311,284	161,386	3,819	9,669,234
14RMU275480.las	9,161,323	2,201,354	298,651	7,570	11,668,898
14RMU275495.las	8,915,945	1,518,736	236,708	6,763	10,678,152
14RMU275510.las	8,394,344	1,300,109	167,675	4,262	9,866,390
14RMU275525.las	7,782,380	1,196,711	171,019	4,204	9,154,314
14RMU275540.las	7,975,373	995,079	144,228	3,975	9,118,655
14RMU275555.las	8,346,363	1,691,485	207,297	5,066	10,250,211
14RMU275570.las	8,297,110	1,554,566	173,701	3,593	10,028,970
14RMU275585.las	9,340,105	1,547,626	160,060	3,156	11,050,947
14RMU275600.las	8,968,817	2,034,599	215,423	4,601	11,223,440
14RMU275615.las	9,022,400	1,845,132	203,793	4,381	11,075,706
14RMU275630.las	7,827,622	2,087,669	279,650	8,166	10,203,107
14RMU275645.las	10,930,469	3,108,036	388,413	9,762	14,436,680
14RMU290015.las	8,798,209	3,803,429	509,607	13,935	13,125,180
14RMU290030.las	9,129,435	3,547,779	414,226	8,696	13,100,136
14RMU290045.las	7,968,151	1,621,799	142,891	3,261	9,736,102
14RMU290060.las	7,918,775	1,534,382	141,900	3,520	9,598,577
14RMU290075.las	8,218,622	1,102,327	98,867	2,309	9,422,125
14RMU290090.las	8,056,796	1,101,207	103,008	2,216	9,263,227
14RMU290105.las	11,489,487	2,754,810	411,474	15,649	14,671,420
14RMU290120.las	16,366,373	3,024,785	384,737	16,108	19,792,003
14RMU290135.las	9,513,881	2,509,219	421,398	20,719	12,465,217
14RMU290150.las	9,736,858	2,638,986	271,601	6,568	12,654,013
14RMU290165.las	9,000,016	2,551,279	391,779	19,299	11,962,373
14RMU290180.las	9,799,978	2,324,659	357,934	14,017	12,496,588
14RMU290195.las	8,253,062	1,511,146	184,989	4,986	9,954,183
14RMU290210.las	8,219,745	2,033,552	239,884	6,768	10,499,949
14RMU290225.las	8,426,402	2,053,189	253,696	7,540	10,740,827
14RMU290240.las	8,673,151	1,542,481	325,693	15,633	10,556,958
14RMU290255.las	8,358,782	2,336,152	418,586	14,559	11,128,079
14RMU290270.las	9,418,891	2,464,517	373,250	10,150	12,266,808
14RMU290285.las	8,883,715	1,150,563	132,560	2,980	10,169,818

C-2 Report on Multiple Discrete Returns (Tiled Data) - continued

File	First return	Second return	Third return	Other returns	Total points
14RMU290300.las	11,011,189	1,302,413	139,572	2,552	12,455,726
14RMU290315.las	12,630,932	1,823,720	166,682	2,643	14,623,977
14RMU290330.las	7,990,873	1,237,162	107,357	1,186	9,336,578
14RMU290345.las	8,388,343	1,278,925	110,610	1,210	9,779,088
14RMU290360.las	8,521,229	1,608,922	122,992	1,100	10,254,243
14RMU290375.las	8,863,275	1,935,741	134,480	1,163	10,934,659
14RMU290390.las	9,351,675	2,174,355	194,578	2,232	11,722,840
14RMU290405.las	8,338,253	2,116,452	209,706	2,656	10,667,067
14RMU290420.las	8,176,859	1,542,648	181,400	3,021	9,903,928
14RMU290435.las	8,029,578	1,681,932	191,262	3,564	9,906,336
14RMU290450.las	8,214,503	1,945,084	228,262	4,640	10,392,489
14RMU290465.las	8,303,779	1,750,470	199,110	4,070	10,257,429
14RMU290480.las	9,132,987	1,923,183	208,859	3,675	11,268,704
14RMU290495.las	8,729,650	1,531,587	190,765	3,829	10,455,831
14RMU290510.las	8,197,124	1,322,671	184,793	4,658	9,709,246
14RMU290525.las	7,991,514	1,297,603	168,921	3,889	9,461,927
14RMU290540.las	8,247,038	1,613,217	271,929	8,456	10,140,640
14RMU290555.las	8,215,546	1,167,880	161,701	5,183	9,550,310
14RMU290570.las	8,152,059	1,411,973	192,188	6,787	9,763,007
14RMU290585.las	9,587,869	1,859,512	214,920	4,694	11,666,995
14RMU290600.las	8,848,145	1,290,990	139,693	3,367	10,282,195
14RMU290615.las	9,176,586	2,447,009	281,341	5,916	11,910,852
14RMU290630.las	8,242,569	2,300,158	320,354	9,196	10,872,277
14RMU290645.las	11,223,976	3,246,877	394,186	8,640	14,873,679
14RMU305015.las	8,847,704	3,541,799	484,826	13,742	12,888,071
14RMU305030.las	8,926,891	3,314,032	425,630	12,020	12,678,573
14RMU305045.las	8,096,592	1,262,016	149,860	4,674	9,513,142
14RMU305060.las	7,944,530	668,004	53,994	1,187	8,667,715
14RMU305075.las	7,927,226	611,108	61,912	2,148	8,602,394
14RMU305090.las	7,932,259	780,290	99,559	3,462	8,815,570
14RMU305105.las	11,209,714	2,057,670	342,394	14,317	13,624,095
14RMU305120.las	16,505,674	3,707,999	599,067	28,101	20,840,841
14RMU305135.las	9,614,447	1,755,470	261,879	12,430	11,644,226
14RMU305150.las	9,294,295	2,309,213	351,119	14,529	11,969,156

C-2 Report on Multiple Discrete Returns (Tiled Data) - continued

File	First return	Second return	Third return	Other returns	Total points
14RMU305165.las	9,074,318	2,189,569	432,320	23,260	11,719,467
14RMU305180.las	10,113,148	2,523,116	398,072	13,941	13,048,277
14RMU305195.las	8,692,405	2,243,972	293,470	8,097	11,237,944
14RMU305210.las	8,369,951	1,749,621	213,930	6,631	10,340,133
14RMU305225.las	8,346,303	2,288,588	273,436	8,922	10,917,249
14RMU305240.las	8,589,707	1,276,057	179,209	6,458	10,051,431
14RMU305255.las	8,456,356	1,675,588	249,776	7,670	10,389,390
14RMU305270.las	9,670,234	1,281,899	186,728	4,875	11,143,736
14RMU305285.las	8,992,366	1,905,143	352,459	15,327	11,265,295
14RMU305300.las	11,260,111	1,297,058	166,829	3,930	12,727,928
14RMU305315.las	12,644,465	1,467,143	123,189	1,991	14,236,788
14RMU305330.las	8,001,057	1,497,069	162,682	2,298	9,663,106
14RMU305345.las	8,155,263	1,364,054	125,295	1,442	9,646,054
14RMU305360.las	8,309,341	1,199,396	102,516	1,113	9,612,366
14RMU305375.las	9,035,203	2,036,537	168,722	1,570	11,242,032
14RMU305390.las	9,438,633	2,320,213	227,362	3,175	11,989,383
14RMU305405.las	8,323,098	2,013,004	184,618	2,132	10,522,852
14RMU305420.las	8,266,671	1,632,856	167,169	2,314	10,069,010
14RMU305435.las	8,032,614	2,192,213	260,965	4,906	10,490,698
14RMU305450.las	7,947,853	2,061,172	228,372	4,334	10,241,731
14RMU305465.las	8,236,402	2,059,116	247,901	4,850	10,548,269
14RMU305480.las	9,289,478	2,163,473	242,494	4,570	11,700,015
14RMU305495.las	8,670,455	1,319,757	161,501	3,505	10,155,218
14RMU305510.las	8,109,793	1,191,779	131,300	2,672	9,435,544
14RMU305525.las	7,900,904	1,261,745	174,524	4,434	9,341,607
14RMU305540.las	8,106,117	1,475,394	233,317	6,505	9,821,333
14RMU305555.las	8,226,695	1,684,810	255,652	7,917	10,175,074
14RMU305570.las	7,872,412	1,819,786	258,933	7,354	9,958,485
14RMU305585.las	9,165,290	2,044,507	279,564	7,711	11,497,072
14RMU305600.las	8,983,399	1,606,000	209,731	5,649	10,804,779
14RMU305615.las	8,719,762	994,576	95,149	1,991	9,811,478
14RMU305630.las	7,975,143	1,571,763	184,152	4,458	9,735,516
14RMU305645.las	10,933,716	2,756,173	356,511	8,698	14,055,098
14RMU320015.las	9,020,080	3,813,644	505,664	12,988	13,352,376

C-2 Report on Multiple Discrete Returns (Tiled Data) - continued

File	First return	Second return	Third return	Other returns	Total points
14RMU320030.las	9,212,432	3,770,463	489,643	11,653	13,484,191
14RMU320045.las	8,097,152	1,656,308	212,217	5,934	9,971,611
14RMU320060.las	8,138,172	309,044	22,283	413	8,469,912
14RMU320075.las	7,996,968	561,831	58,991	2,221	8,620,011
14RMU320090.las	8,170,109	778,391	131,506	5,761	9,085,767
14RMU320105.las	11,371,837	1,235,124	260,395	16,901	12,884,257
14RMU320120.las	16,385,270	3,971,987	818,885	54,789	21,230,931
14RMU320135.las	9,388,728	1,522,859	247,575	13,556	11,172,718
14RMU320150.las	9,465,588	1,670,943	292,687	14,329	11,443,547
14RMU320165.las	8,866,604	2,057,503	404,165	20,563	11,348,835
14RMU320180.las	10,078,003	2,458,567	362,730	12,733	12,912,033
14RMU320195.las	9,072,436	2,095,434	259,294	6,897	11,434,061
14RMU320210.las	8,301,777	1,874,966	240,509	6,777	10,424,029
14RMU320225.las	8,608,784	2,066,849	289,212	8,846	10,973,691
14RMU320240.las	8,657,216	1,547,098	262,587	10,037	10,476,938
14RMU320255.las	8,346,441	1,953,740	309,789	11,535	10,621,505
14RMU320270.las	9,443,492	2,437,892	504,410	21,861	12,407,655
14RMU320285.las	9,095,018	2,054,809	430,692	19,840	11,600,359
14RMU320300.las	11,045,588	1,431,086	197,837	5,980	12,680,491
14RMU320315.las	12,484,679	1,818,298	158,531	2,492	14,464,000
14RMU320330.las	8,252,961	1,681,136	167,259	2,002	10,103,358
14RMU320345.las	8,277,786	1,611,632	162,716	1,875	10,054,009
14RMU320360.las	8,670,185	1,865,727	186,064	2,129	10,724,105
14RMU320375.las	8,903,901	2,383,567	218,146	2,395	11,508,009
14RMU320390.las	9,559,866	2,222,790	198,641	1,973	11,983,270
14RMU320405.las	7,935,911	2,284,272	210,456	2,313	10,432,952
14RMU320420.las	8,406,273	1,956,213	201,616	2,342	10,566,444
14RMU320435.las	8,250,866	2,242,447	262,227	4,055	10,759,595
14RMU320450.las	7,956,434	2,056,878	217,747	3,400	10,234,459
14RMU320465.las	8,257,827	1,603,472	171,430	2,749	10,035,478
14RMU320480.las	9,269,977	1,849,883	190,475	3,182	11,313,517
14RMU320495.las	8,600,560	1,312,556	144,408	2,794	10,060,318
14RMU320510.las	8,248,520	1,337,211	171,023	3,804	9,760,558
14RMU320525.las	7,883,593	1,162,174	149,814	3,466	9,199,047

C-2 Report on Multiple Discrete Returns (Tiled Data) - continued

File	First return	Second return	Third return	Other returns	Total points
14RMU320540.las	7,993,128	1,246,135	170,237	4,650	9,414,150
14RMU320555.las	8,508,040	1,244,007	200,187	7,069	9,959,303
14RMU320570.las	8,153,548	1,815,399	283,655	7,125	10,259,727
14RMU320585.las	9,103,902	2,161,904	306,866	8,629	11,581,301
14RMU320600.las	8,659,663	2,479,843	299,928	5,927	11,445,361
14RMU320615.las	8,932,802	2,354,739	272,254	5,733	11,565,528
14RMU320630.las	8,035,780	1,686,379	178,071	4,090	9,904,320
14RMU320645.las	11,079,169	3,087,464	339,178	6,640	14,512,451
14RMU335015.las	8,694,278	3,088,480	395,120	10,770	12,188,648
14RMU335030.las	8,959,981	3,019,164	390,037	8,768	12,377,950
14RMU335045.las	8,089,235	1,566,218	201,372	5,363	9,862,188
14RMU335060.las	8,099,072	820,690	77,206	1,643	8,998,611
14RMU335075.las	7,952,999	1,041,193	109,972	2,670	9,106,834
14RMU335090.las	8,047,324	977,326	136,937	5,602	9,167,189
14RMU335105.las	11,461,223	1,135,019	236,848	14,336	12,847,426
14RMU335120.las	4,254,377	771,987	170,795	11,440	5,208,599
14RMU335135.las	1,564,626	500,392	98,035	5,529	2,168,582
14RMU335150.las	1,725,102	250,686	38,997	1,508	2,016,293
14RMU335165.las	1,767,881	421,705	50,449	1,656	2,241,691
14RMU335180.las	2,028,707	301,693	26,906	461	2,357,767
14RMU335195.las	1,755,727	256,062	24,966	491	2,037,246
14RMU335210.las	1,655,753	447,499	64,801	1,995	2,170,048
14RMU335225.las	1,688,847	256,009	37,610	1,302	1,983,768
14RMU335240.las	2,080,917	290,331	58,507	2,767	2,432,522
14RMU335255.las	1,979,019	504,522	77,739	2,407	2,563,687
14RMU335270.las	2,063,492	581,078	118,657	4,866	2,768,093
14RMU335285.las	1,886,961	263,777	35,550	947	2,187,235
14RMU335300.las	2,611,475	515,007	58,601	1,273	3,186,356
14RMU335315.las	3,877,254	708,353	85,194	1,683	4,672,484
14RMU335330.las	8,061,494	1,741,750	175,528	2,562	9,981,334
14RMU335345.las	8,207,614	1,615,216	129,504	1,265	9,953,599
14RMU335360.las	8,115,139	1,980,489	197,484	2,482	10,295,594
14RMU335375.las	8,722,977	2,245,516	210,867	2,203	11,181,563
14RMU335390.las	9,538,110	2,022,049	200,269	2,354	11,762,782

C-2 Report on Multiple Discrete Returns (Tiled Data) - continued

File	First return	Second return	Third return	Other returns	Total points
14RMU335405.las	7,513,648	1,565,653	150,589	1,660	9,231,550
14RMU335420.las	8,140,984	1,835,694	168,543	1,840	10,147,061
14RMU335435.las	8,091,417	1,976,123	178,982	2,421	10,248,943
14RMU335450.las	8,038,753	2,030,663	233,508	3,876	10,306,800
14RMU335465.las	8,314,475	886,163	100,897	1,785	9,303,320
14RMU335480.las	9,443,096	1,378,187	136,496	1,820	10,959,599
14RMU335495.las	9,359,053	1,770,965	180,009	2,699	11,312,726
14RMU335510.las	8,191,234	1,286,718	164,600	3,757	9,646,309
14RMU335525.las	7,838,467	1,113,201	135,517	3,314	9,090,499
14RMU335540.las	8,115,840	1,242,547	162,445	3,678	9,524,510
14RMU335555.las	8,335,189	1,359,730	196,412	4,958	9,896,289
14RMU335570.las	8,099,634	2,403,748	352,848	8,963	10,865,193
14RMU335585.las	9,306,765	2,337,652	335,873	9,044	11,989,334
14RMU335600.las	9,092,260	2,231,483	262,619	4,541	11,590,903
14RMU335615.las	8,856,798	1,893,483	227,595	4,520	10,982,396
14RMU335630.las	8,002,231	1,652,985	141,050	2,676	9,798,942
14RMU335645.las	11,190,623	2,455,098	257,262	4,242	13,907,225
14RMU350015.las	8,836,088	2,924,079	377,726	9,276	12,147,169
14RMU350030.las	9,152,306	3,027,472	378,800	8,393	12,566,971
14RMU350045.las	8,075,392	1,567,183	186,476	4,796	9,833,847
14RMU350060.las	8,347,076	1,441,217	154,378	3,575	9,946,246
14RMU350075.las	8,177,832	2,795,487	358,072	8,816	11,340,207
14RMU350090.las	8,068,027	895,546	93,036	2,431	9,059,040
14RMU350105.las	9,212,773	1,103,447	153,926	6,239	10,476,385
14RMU350120.las	1,407,978	138,250	13,175	333	1,559,736
14RMU350315.las	1,063,950	93,057	9,287	149	1,166,443
14RMU350330.las	8,153,135	1,453,880	146,146	2,449	9,755,610
14RMU350345.las	7,996,674	1,868,607	194,664	2,749	10,062,694
14RMU350360.las	8,398,302	2,285,931	229,163	2,778	10,916,174
14RMU350375.las	9,165,297	2,160,199	200,201	2,001	11,527,698
14RMU350390.las	9,679,457	1,632,362	145,114	1,408	11,458,341
14RMU350405.las	8,225,054	1,319,823	125,946	1,363	9,672,186
14RMU350420.las	8,438,622	1,564,291	146,658	1,488	10,151,059
14RMU350435.las	8,127,926	1,756,214	171,458	2,061	10,057,659

C-2 Report on Multiple Discrete Returns (Tiled Data) - continued

File	First return	Second return	Third return	Other returns	Total points
14RMU350450.las	7,937,839	1,620,179	181,942	2,592	9,742,552
14RMU350465.las	8,372,897	1,067,746	112,742	1,366	9,554,751
14RMU350480.las	9,239,814	1,425,943	148,662	2,207	10,816,626
14RMU350495.las	8,874,849	2,175,043	223,603	2,941	11,276,436
14RMU350510.las	8,015,680	1,298,857	146,523	2,682	9,463,742
14RMU350525.las	7,875,422	1,298,912	144,791	2,966	9,322,091
14RMU350540.las	8,116,460	1,244,949	150,552	2,996	9,514,957
14RMU350555.las	8,427,617	1,287,348	218,887	6,573	9,940,425
14RMU350570.las	7,909,375	914,888	149,987	4,514	8,978,764
14RMU350585.las	9,267,295	2,103,362	330,018	8,752	11,709,427
14RMU350600.las	8,761,651	1,724,830	222,955	4,392	10,713,828
14RMU350615.las	8,506,440	1,870,583	221,420	4,385	10,602,828
14RMU350630.las	7,952,448	1,440,875	159,346	3,480	9,556,149
14RMU350645.las	11,228,706	1,276,068	121,646	2,143	12,628,563
14RMU365015.las	8,781,207	3,499,337	452,677	11,086	12,744,307
14RMU365030.las	9,226,417	3,949,301	519,364	12,747	13,707,829
14RMU365045.las	8,172,260	1,168,742	139,410	4,419	9,484,831
14RMU365060.las	7,999,882	1,398,438	156,155	4,142	9,558,617
14RMU365075.las	7,915,829	1,792,310	230,071	7,053	9,945,263
14RMU365090.las	8,174,215	1,139,360	94,964	1,753	9,410,292
14RMU365105.las	8,448,397	707,958	106,166	4,033	9,266,554
14RMU365120.las	1,148,100	138,426	19,295	502	1,306,323
14RMU365315.las	1,088,374	104,287	13,669	277	1,206,607
14RMU365330.las	8,345,547	1,119,428	91,737	1,148	9,557,860
14RMU365345.las	8,517,683	1,639,990	146,227	1,746	10,305,646
14RMU365360.las	8,625,108	1,896,911	193,908	2,481	10,718,408
14RMU365375.las	8,941,723	2,373,071	217,106	2,169	11,534,069
14RMU365390.las	9,638,078	2,940,059	272,042	2,806	12,852,985
14RMU365405.las	8,266,693	2,134,296	200,966	1,996	10,603,951
14RMU365420.las	8,369,399	1,557,245	132,478	1,118	10,060,240
14RMU365435.las	8,200,018	1,754,078	167,812	1,967	10,123,875
14RMU365450.las	8,018,613	1,579,468	167,811	2,148	9,768,040
14RMU365465.las	8,303,936	1,523,513	162,231	2,001	9,991,681
14RMU365480.las	9,408,455	2,626,733	293,618	4,429	12,333,235

C-2 Report on Multiple Discrete Returns (Tiled Data) - continued

File	First return	Second return	Third return	Other returns	Total points
14RMU365495.las	8,999,754	3,273,813	361,462	5,610	12,640,639
14RMU365510.las	8,421,666	3,128,932	357,731	6,356	11,914,685
14RMU365525.las	7,872,650	3,031,578	355,669	6,169	11,266,066
14RMU365540.las	7,818,831	2,528,885	309,349	5,743	10,662,808
14RMU365555.las	8,180,387	1,610,997	206,610	3,993	10,001,987
14RMU365570.las	8,063,198	1,689,328	203,390	4,015	9,959,931
14RMU365585.las	9,537,325	2,850,697	369,480	7,515	12,765,017
14RMU365600.las	8,631,179	1,861,331	194,722	2,953	10,690,185
14RMU365615.las	8,364,030	1,687,681	156,946	2,214	10,210,871
14RMU365630.las	7,977,259	1,910,720	203,844	3,684	10,095,507
14RMU365645.las	11,173,999	2,242,736	259,454	5,881	13,682,070
14RMU380015.las	8,974,046	3,173,018	420,887	12,254	12,580,205
14RMU380030.las	8,979,268	2,645,141	363,427	12,522	12,000,358
14RMU380045.las	7,796,375	770,754	100,090	3,900	8,671,119
14RMU380060.las	7,974,689	975,501	102,189	2,536	9,054,915
14RMU380075.las	8,266,542	789,810	86,558	2,331	9,145,241
14RMU380090.las	8,016,936	1,059,784	98,855	2,103	9,177,678
14RMU380105.las	8,345,331	927,983	117,359	3,321	9,393,994
14RMU380120.las	1,089,992	83,981	9,006	167	1,183,146
14RMU380315.las	1,120,874	243,434	35,746	681	1,400,735
14RMU380330.las	7,763,035	1,783,047	242,381	4,514	9,792,977
14RMU380345.las	7,914,119	1,699,790	191,912	2,873	9,808,694
14RMU380360.las	8,577,171	2,044,957	222,660	3,232	10,848,020
14RMU380375.las	9,038,305	2,342,600	220,284	2,304	11,603,493
14RMU380390.las	9,631,284	1,827,024	184,315	2,424	11,645,047
14RMU380405.las	8,040,083	1,899,941	187,196	2,102	10,129,322
14RMU380420.las	8,131,828	1,961,641	210,287	2,802	10,306,558
14RMU380435.las	8,030,795	1,927,098	210,571	3,036	10,171,500
14RMU380450.las	8,011,714	1,618,168	177,629	2,416	9,809,927
14RMU380465.las	8,252,474	1,995,551	205,733	2,467	10,456,225
14RMU380480.las	9,602,755	3,031,757	302,276	3,635	12,940,423
14RMU380495.las	9,069,246	3,094,556	302,505	4,143	12,470,450
14RMU380510.las	7,845,750	2,813,622	287,118	4,094	10,950,584
14RMU380525.las	7,589,353	2,658,557	274,344	3,725	10,525,979

C-2 Report on Multiple Discrete Returns (Tiled Data) - continued

File	First return	Second return	Third return	Other returns	Total points
14RMU380540.las	7,609,413	2,594,176	273,690	4,173	10,481,452
14RMU380555.las	8,278,481	2,714,134	310,291	5,004	11,307,910
14RMU380570.las	8,151,432	2,028,188	237,672	4,327	10,421,619
14RMU380585.las	9,051,136	2,017,712	212,362	3,727	11,284,937
14RMU380600.las	8,761,208	2,044,006	225,370	3,908	11,034,492
14RMU380615.las	8,545,282	2,442,869	292,428	5,985	11,286,564
14RMU380630.las	7,975,669	1,854,622	260,760	6,549	10,097,600
14RMU380645.las	11,245,717	2,724,888	352,294	8,781	14,331,680
14RMU395015.las	8,624,426	2,738,814	462,017	21,214	11,846,471
14RMU395030.las	9,002,320	2,320,679	375,647	17,594	11,716,240
14RMU395045.las	8,065,294	1,656,292	301,447	14,085	10,037,118
14RMU395060.las	8,064,146	1,427,499	218,664	7,539	9,717,848
14RMU395075.las	6,916,466	1,441,615	194,356	6,474	8,558,911
14RMU395090.las	1,530,318	233,021	18,592	328	1,782,259
14RMU395105.las	1,619,662	148,039	17,890	593	1,786,184
14RMU395120.las	194,970	10,382	1,005	15	206,372
14RMU395315.las	1,193,815	131,050	20,297	467	1,345,629
14RMU395330.las	8,197,801	1,185,682	162,099	3,324	9,548,906
14RMU395345.las	8,199,770	1,835,590	213,327	3,104	10,251,791
14RMU395360.las	8,374,135	2,316,073	258,533	3,388	10,952,129
14RMU395375.las	9,014,647	2,192,723	225,803	2,748	11,435,921
14RMU395390.las	9,698,749	1,356,149	128,347	1,675	11,184,920
14RMU395405.las	7,874,739	1,779,538	178,152	2,244	9,834,673
14RMU395420.las	8,008,938	1,775,290	187,987	2,692	9,974,907
14RMU395435.las	8,013,338	1,826,266	202,301	2,771	10,044,676
14RMU395450.las	8,015,266	2,064,903	210,009	3,105	10,293,283
14RMU395465.las	8,354,172	2,218,644	208,459	2,370	10,783,645
14RMU395480.las	9,692,475	3,116,222	294,776	3,408	13,106,881
14RMU395495.las	9,032,555	3,182,963	323,701	4,267	12,543,486
14RMU395510.las	8,452,970	3,010,989	325,067	4,952	11,793,978
14RMU395525.las	8,192,791	2,967,376	328,556	4,975	11,493,698
14RMU395540.las	8,312,923	2,816,770	287,583	3,929	11,421,205
14RMU395555.las	8,059,099	2,061,536	239,557	3,912	10,364,104
14RMU395570.las	7,896,661	2,029,314	251,784	4,845	10,182,604

C-2 Report on Multiple Discrete Returns (Tiled Data) - continued

File	First return	Second return	Third return	Other returns	Total points
14RMU395585.las	9,539,639	2,880,515	346,704	6,672	12,773,530
14RMU395600.las	8,805,652	2,290,912	330,245	8,702	11,435,511
14RMU395615.las	8,361,821	1,206,237	150,460	3,872	9,722,390
14RMU395630.las	7,899,245	2,037,455	347,026	11,938	10,295,664
14RMU395645.las	11,401,255	2,790,960	383,091	11,477	14,586,783
14RMU410015.las	8,699,245	2,617,027	367,184	15,075	11,698,531
14RMU410030.las	9,031,307	1,635,001	256,292	11,927	10,934,527
14RMU410045.las	7,939,452	2,066,158	384,926	19,156	10,409,692
14RMU410060.las	8,132,976	1,750,379	256,685	7,590	10,147,630
14RMU410075.las	6,614,037	1,200,386	185,754	6,708	8,006,885
14RMU410315.las	1,168,407	162,994	25,303	548	1,357,252
14RMU410330.las	8,104,838	1,116,229	161,397	3,043	9,385,507
14RMU410345.las	8,080,201	1,431,708	197,012	3,747	9,712,668
14RMU410360.las	8,401,314	2,507,186	303,412	4,343	11,216,255
14RMU410375.las	8,990,174	2,039,728	221,677	2,672	11,254,251
14RMU410390.las	9,595,119	1,371,438	154,174	2,158	11,122,889
14RMU410405.las	8,169,280	1,833,367	192,544	2,617	10,197,808
14RMU410420.las	8,381,051	2,284,099	234,567	3,677	10,903,394
14RMU410435.las	8,275,462	2,285,798	236,058	2,965	10,800,283
14RMU410450.las	7,999,764	2,597,691	279,318	4,306	10,881,079
14RMU410465.las	8,176,735	2,570,798	262,524	3,892	11,013,949
14RMU410480.las	9,207,519	2,792,842	290,033	4,819	12,295,213
14RMU410495.las	8,900,840	2,634,233	305,223	5,887	11,846,183
14RMU410510.las	8,396,322	2,521,236	323,341	7,565	11,248,464
14RMU410525.las	7,944,839	2,859,916	325,490	5,506	11,135,751
14RMU410540.las	7,984,553	2,972,252	346,381	6,123	11,309,309
14RMU410555.las	8,478,243	2,953,093	337,665	5,754	11,774,755
14RMU410570.las	7,935,144	1,951,319	238,934	4,944	10,130,341
14RMU410585.las	9,276,662	2,459,779	300,425	6,009	12,042,875
14RMU410600.las	8,979,784	2,082,820	273,741	6,706	11,343,051
14RMU410615.las	8,363,830	1,854,600	227,655	6,846	10,452,931
14RMU410630.las	8,191,579	2,401,163	370,088	11,745	10,974,575
14RMU410645.las	11,339,239	1,774,163	244,758	7,994	13,366,154
14RMU425015.las	8,738,017	3,458,148	477,805	15,249	12,689,219

C-2 Report on Multiple Discrete Returns (Tiled Data) - continued

File	First return	Second return	Third return	Other returns	Total points
14RMU425030.las	8,876,401	3,224,713	479,075	17,534	12,597,723
14RMU425045.las	7,732,616	2,631,154	459,643	21,953	10,845,366
14RMU425060.las	7,799,527	2,614,815	384,289	12,166	10,810,797
14RMU425075.las	6,211,921	1,520,476	243,780	9,490	7,985,667
14RMU425315.las	1,187,493	305,617	48,873	1,131	1,543,114
14RMU425330.las	8,181,562	1,522,863	231,369	4,859	9,940,653
14RMU425345.las	8,080,740	1,894,120	286,094	5,424	10,266,378
14RMU425360.las	8,881,675	2,789,601	392,894	7,155	12,071,325
14RMU425375.las	8,970,202	2,603,006	342,836	5,127	11,921,171
14RMU425390.las	9,385,011	1,979,534	244,350	4,238	11,613,133
14RMU425405.las	7,822,408	1,688,998	186,841	3,062	9,701,309
14RMU425420.las	8,266,616	2,213,354	219,064	3,113	10,702,147
14RMU425435.las	8,065,737	2,244,079	220,023	2,818	10,532,657
14RMU425450.las	7,918,387	2,658,136	283,302	4,273	10,864,098
14RMU425465.las	8,310,525	2,141,915	236,859	4,270	10,693,569
14RMU425480.las	9,147,651	2,748,928	311,524	5,578	12,213,681
14RMU425495.las	8,718,022	2,357,853	290,690	6,446	11,373,011
14RMU425510.las	8,173,498	2,591,245	338,735	7,684	11,111,162
14RMU425525.las	7,853,176	2,794,660	334,727	6,125	10,988,688
14RMU425540.las	7,734,076	2,055,585	242,078	4,747	10,036,486
14RMU425555.las	8,212,910	1,876,377	265,677	6,984	10,361,948
14RMU425570.las	8,203,331	1,682,701	186,075	3,960	10,076,067
14RMU425585.las	9,252,953	2,594,304	362,390	9,754	12,219,401
14RMU425600.las	9,079,912	1,621,291	185,205	4,108	10,890,516
14RMU425615.las	8,426,948	2,140,381	328,517	10,917	10,906,763
14RMU425630.las	7,898,290	2,125,300	349,359	13,303	10,386,252
14RMU425645.las	11,060,953	2,069,924	311,050	11,251	13,453,178
14RMU440015.las	8,800,918	3,934,407	548,284	14,694	13,298,303
14RMU440030.las	8,991,082	2,077,402	299,675	11,229	11,379,388
14RMU440045.las	7,790,108	2,089,012	332,862	12,946	10,224,928
14RMU440060.las	7,970,550	1,295,276	188,593	8,097	9,462,516
14RMU440075.las	6,467,274	1,000,445	146,085	5,711	7,619,515
14RMU440315.las	1,245,882	204,660	30,290	661	1,481,493
14RMU440330.las	8,140,556	1,445,884	205,232	3,982	9,795,654

C-2 Report on Multiple Discrete Returns (Tiled Data) - continued

File	First return	Second return	Third return	Other returns	Total points
14RMU440345.las	8,206,248	1,613,983	254,608	5,438	10,080,277
14RMU440360.las	8,790,685	2,029,911	317,201	7,056	11,144,853
14RMU440375.las	8,952,908	2,046,981	266,662	4,573	11,271,124
14RMU440390.las	9,417,395	1,597,507	160,474	2,497	11,177,873
14RMU440405.las	8,122,313	2,062,896	233,128	3,960	10,422,297
14RMU440420.las	8,228,529	1,977,182	194,193	3,064	10,402,968
14RMU440435.las	8,324,813	2,078,576	220,565	3,631	10,627,585
14RMU440450.las	8,131,707	1,905,651	230,663	4,379	10,272,400
14RMU440465.las	8,231,222	2,238,363	269,327	4,816	10,743,728
14RMU440480.las	9,512,242	2,571,660	336,814	7,707	12,428,423
14RMU440495.las	9,063,889	2,814,711	361,956	7,764	12,248,320
14RMU440510.las	8,482,461	2,530,701	363,188	9,065	11,385,415
14RMU440525.las	8,074,402	2,255,101	304,908	7,719	10,642,130
14RMU440540.las	8,083,224	1,755,655	269,136	8,440	10,116,455
14RMU440555.las	8,091,929	2,063,501	284,256	7,765	10,447,451
14RMU440570.las	7,709,556	2,086,619	235,994	5,254	10,037,423
14RMU440585.las	9,129,571	2,103,625	313,886	9,255	11,556,337
14RMU440600.las	8,813,850	1,722,096	258,471	7,798	10,802,215
14RMU440615.las	8,130,810	2,048,207	286,133	9,143	10,474,293
14RMU440630.las	7,948,051	2,069,204	331,746	12,626	10,361,627
14RMU440645.las	11,245,289	2,628,023	372,163	14,591	14,260,066
14RMU455015.las	8,547,134	1,556,728	212,561	6,865	10,323,288
14RMU455030.las	8,541,452	1,112,876	168,234	7,877	9,830,439
14RMU455045.las	7,920,716	2,091,679	362,583	17,630	10,392,608
14RMU455060.las	8,019,241	1,367,347	206,540	7,450	9,600,578
14RMU455075.las	6,703,202	1,769,250	228,609	5,835	8,706,896
14RMU455315.las	365,835	54,131	7,406	128	427,500
14RMU455330.las	2,433,143	470,370	61,791	1,003	2,966,307
14RMU455345.las	2,338,694	564,737	82,609	1,421	2,987,461
14RMU455360.las	8,199,101	1,460,638	235,022	5,985	9,900,746
14RMU455375.las	8,679,378	1,236,059	105,644	1,507	10,022,588
14RMU455390.las	9,465,289	2,276,064	172,697	1,896	11,915,946
14RMU455405.las	7,949,107	2,094,677	189,967	2,457	10,236,208
14RMU455420.las	8,195,350	1,318,790	130,714	2,838	9,647,692

C-2 Report on Multiple Discrete Returns (Tiled Data) - continued

File	First return	Second return	Third return	Other returns	Total points
14RMU455435.las	8,011,166	1,989,275	162,418	2,734	10,165,593
14RMU455450.las	7,934,107	1,647,776	239,243	5,999	9,827,125
14RMU455465.las	8,363,713	2,298,719	291,685	5,860	10,959,977
14RMU455480.las	9,977,651	2,480,658	333,360	7,261	12,798,930
14RMU455495.las	8,813,006	2,526,542	360,810	9,111	11,709,469
14RMU455510.las	8,196,188	2,147,655	320,990	9,696	10,674,529
14RMU455525.las	8,060,564	1,915,002	272,470	6,873	10,254,909
14RMU455540.las	8,155,777	2,647,341	380,230	10,487	11,193,835
14RMU455555.las	8,283,860	2,950,228	413,291	11,636	11,659,015
14RMU455570.las	7,935,355	2,601,993	294,480	5,477	10,837,305
14RMU455585.las	9,374,061	2,519,606	367,679	11,184	12,272,530
14RMU455600.las	8,995,694	2,615,074	353,283	9,406	11,973,457
14RMU455615.las	8,290,308	1,585,265	162,048	4,232	10,041,853
14RMU455630.las	8,022,799	1,843,814	251,244	7,980	10,125,837
14RMU455645.las	11,174,881	2,671,147	369,986	11,280	14,227,294
14RMU470015.las	8,579,108	1,039,729	133,384	5,181	9,757,402
14RMU470030.las	8,722,679	1,881,127	260,464	9,419	10,873,689
14RMU470045.las	8,093,119	2,200,642	353,102	14,424	10,661,287
14RMU470060.las	7,911,172	2,330,594	327,290	10,446	10,579,502
14RMU470075.las	6,502,808	1,252,467	149,818	3,995	7,909,088
14RMU470360.las	8,369,046	1,319,575	129,360	2,201	9,820,182
14RMU470375.las	9,013,680	1,782,629	126,614	1,315	10,924,238
14RMU470390.las	9,219,248	2,215,228	199,080	3,447	11,637,003
14RMU470405.las	7,863,279	1,692,622	186,099	3,791	9,745,791
14RMU470420.las	8,133,094	1,324,683	123,753	2,305	9,583,835
14RMU470435.las	8,138,433	688,286	118,794	3,714	8,949,227
14RMU470450.las	7,934,079	1,526,730	222,875	5,250	9,688,934
14RMU470465.las	8,381,510	1,801,339	258,344	5,713	10,446,906
14RMU470480.las	9,579,049	2,513,996	388,210	10,421	12,491,676
14RMU470495.las	8,744,379	2,321,102	345,508	8,809	11,419,798
14RMU470510.las	8,204,618	1,730,542	264,992	7,891	10,208,043
14RMU470525.las	7,923,742	1,944,708	302,960	9,137	10,180,547
14RMU470540.las	7,925,298	2,518,160	346,775	9,812	10,800,045
14RMU470555.las	8,210,570	2,472,730	318,200	8,034	11,009,534

C-2 Report on Multiple Discrete Returns (Tiled Data) - continued

File	First return	Second return	Third return	Other returns	Total points
14RMU470570.las	7,634,100	2,193,851	258,386	5,898	10,092,235
14RMU470585.las	9,189,590	2,294,999	275,270	6,559	11,766,418
14RMU470600.las	9,098,018	2,316,892	308,777	8,928	11,732,615
14RMU470615.las	8,432,361	2,086,173	269,671	9,571	10,797,776
14RMU470630.las	8,067,828	1,500,035	176,240	5,120	9,749,223
14RMU470645.las	11,437,980	3,369,423	488,051	14,182	15,309,636
14RMU485015.las	8,764,832	2,103,316	325,285	12,181	11,205,614
14RMU485030.las	8,966,631	2,737,008	396,009	12,939	12,112,587
14RMU485045.las	7,873,685	2,429,360	414,605	16,200	10,733,850
14RMU485060.las	7,869,478	1,976,800	305,647	10,865	10,162,790
14RMU485075.las	6,514,142	1,535,426	221,167	6,295	8,277,030
14RMU485360.las	2,351,366	330,581	51,740	1,352	2,735,039
14RMU485375.las	2,656,337	360,219	27,351	432	3,044,339
14RMU485390.las	7,103,330	1,277,760	126,815	2,283	8,510,188
14RMU485405.las	8,040,872	2,173,537	204,066	3,421	10,421,896
14RMU485420.las	8,381,380	1,186,597	164,856	3,857	9,736,690
14RMU485435.las	8,083,435	616,188	116,297	3,972	8,819,892
14RMU485450.las	7,909,630	2,003,783	318,080	7,589	10,239,082
14RMU485465.las	8,346,904	2,246,230	359,795	8,486	10,961,415
14RMU485480.las	9,826,997	2,638,430	420,520	10,391	12,896,338
14RMU485495.las	8,674,225	2,600,814	439,398	12,454	11,726,891
14RMU485510.las	8,241,912	1,783,878	271,737	7,357	10,304,884
14RMU485525.las	8,051,372	1,891,822	288,025	9,178	10,240,397
14RMU485540.las	8,451,163	2,180,210	281,730	7,222	10,920,325
14RMU485555.las	8,366,895	1,397,667	188,876	5,626	9,959,064
14RMU485570.las	7,939,488	1,446,456	156,007	3,772	9,545,723
14RMU485585.las	9,495,619	1,752,907	273,608	9,388	11,531,522
14RMU485600.las	8,953,709	2,246,063	356,926	12,304	11,569,002
14RMU485615.las	8,121,116	1,718,551	291,056	11,224	10,141,947
14RMU485630.las	8,214,199	2,813,498	493,704	19,884	11,541,285
14RMU485645.las	11,531,437	3,757,537	544,494	16,459	15,849,927
14RMU500015.las	8,890,525	1,853,935	260,776	8,190	11,013,426
14RMU500030.las	9,176,342	1,421,355	160,289	4,097	10,762,083
14RMU500045.las	8,077,027	2,483,465	374,622	12,048	10,947,162

C-2 Report on Multiple Discrete Returns (Tiled Data) - continued

File	First return	Second return	Third return	Other returns	Total points
14RMU500060.las	8,058,275	952,328	145,623	5,080	9,161,306
14RMU500075.las	6,615,589	1,093,875	191,613	7,637	7,908,714
14RMU500390.las	6,083,105	578,452	47,623	904	6,710,084
14RMU500405.las	7,882,755	1,709,317	189,604	3,792	9,785,468
14RMU500420.las	8,139,858	1,633,388	212,215	4,809	9,990,270
14RMU500435.las	8,115,976	2,552,139	435,198	11,901	11,115,214
14RMU500450.las	8,070,627	2,488,293	414,930	10,492	10,984,342
14RMU500465.las	8,330,706	3,059,767	487,322	11,177	11,888,972
14RMU500480.las	10,104,963	3,301,862	537,479	14,462	13,958,766
14RMU500495.las	9,076,236	2,053,149	360,076	10,861	11,500,322
14RMU500510.las	8,108,988	1,976,440	370,945	13,552	10,469,925
14RMU500525.las	7,933,679	2,061,876	323,875	10,947	10,330,377
14RMU500540.las	8,073,952	2,265,947	332,151	10,645	10,682,695
14RMU500555.las	8,234,301	657,247	79,893	2,541	8,973,982
14RMU500570.las	7,777,132	974,922	110,015	3,700	8,865,769
14RMU500585.las	9,238,126	1,216,420	148,336	5,548	10,608,430
14RMU500600.las	9,035,905	2,707,990	446,035	16,383	12,206,313
14RMU500615.las	8,314,949	2,374,566	349,515	11,106	11,050,136
14RMU500630.las	8,019,179	2,544,745	411,653	14,265	10,989,842
14RMU500645.las	11,388,836	2,425,013	305,559	7,556	14,126,964
14RMU515015.las	8,760,077	1,699,258	246,884	8,279	10,714,498
14RMU515030.las	8,835,148	1,513,816	179,773	4,907	10,533,644
14RMU515045.las	7,740,211	2,922,472	418,948	10,811	11,092,442
14RMU515060.las	7,996,207	2,082,441	307,212	9,162	10,395,022
14RMU515075.las	6,460,497	1,882,053	295,068	9,803	8,647,421
14RMU515390.las	2,055,632	414,287	60,436	1,228	2,531,583
14RMU515405.las	2,705,664	893,773	142,310	3,245	3,744,992
14RMU515420.las	4,220,890	1,032,338	180,359	5,180	5,438,767
14RMU515435.las	8,182,670	2,209,725	377,689	10,235	10,780,319
14RMU515450.las	7,982,594	2,916,456	487,620	12,774	11,399,444
14RMU515465.las	8,288,410	3,156,822	554,706	15,131	12,015,069
14RMU515480.las	9,438,105	2,301,207	435,416	15,259	12,189,987
14RMU515495.las	8,641,325	1,961,137	355,107	11,244	10,968,813
14RMU515510.las	7,979,455	2,423,571	451,137	15,860	10,870,023

C-2 Report on Multiple Discrete Returns (Tiled Data) - continued

File	First return	Second return	Third return	Other returns	Total points
14RMU515525.las	7,967,570	1,758,328	351,591	15,888	10,093,377
14RMU515540.las	8,171,139	1,951,834	269,468	8,563	10,401,004
14RMU515555.las	8,476,877	1,653,685	198,673	5,244	10,334,479
14RMU515570.las	7,946,257	1,367,575	134,579	2,840	9,451,251
14RMU515585.las	9,135,423	2,612,680	353,808	10,440	12,112,351
14RMU515600.las	8,908,138	1,748,346	240,726	6,583	10,903,793
14RMU515615.las	8,334,640	1,148,533	185,080	6,454	9,674,707
14RMU515630.las	8,052,585	3,018,533	482,525	15,445	11,569,088
14RMU515645.las	11,276,556	3,987,176	504,564	12,750	15,781,046
14RMU530015.las	8,678,609	3,471,445	517,862	16,596	12,684,512
14RMU530030.las	8,873,229	2,911,536	425,580	12,463	12,222,808
14RMU530045.las	8,002,227	2,567,820	395,838	12,197	10,978,082
14RMU530060.las	7,939,469	1,665,101	236,375	6,708	9,847,653
14RMU530075.las	6,539,597	1,944,098	250,454	5,774	8,739,923
14RMU530420.las	2,305,138	360,894	67,569	2,389	2,735,990
14RMU530435.las	8,223,859	1,682,626	294,638	8,883	10,210,006
14RMU530450.las	8,027,339	1,844,918	331,584	10,399	10,214,240
14RMU530465.las	8,563,851	2,669,660	448,575	11,833	11,693,919
14RMU530480.las	9,761,375	2,616,913	477,084	16,430	12,871,802
14RMU530495.las	8,611,385	1,792,490	333,258	11,934	10,749,067
14RMU530510.las	8,348,779	2,634,586	493,157	16,868	11,493,390
14RMU530525.las	7,894,605	1,572,688	349,457	15,691	9,832,441
14RMU530540.las	8,236,535	1,617,117	287,263	9,846	10,150,761
14RMU530555.las	8,475,085	1,959,323	316,943	10,481	10,761,832
14RMU530570.las	7,769,137	1,431,719	166,280	3,624	9,370,760
14RMU530585.las	9,264,532	2,019,021	276,422	9,082	11,569,057
14RMU530600.las	9,013,326	2,166,114	316,879	8,200	11,504,519
14RMU530615.las	8,171,936	1,078,426	149,964	4,239	9,404,565
14RMU530630.las	8,084,057	1,936,807	315,953	10,218	10,347,035
14RMU530645.las	11,188,012	3,840,750	482,269	10,907	15,521,938
14RMU545015.las	8,626,641	3,193,908	411,445	10,202	12,242,196
14RMU545030.las	8,840,289	2,891,336	368,640	8,989	12,109,254
14RMU545045.las	7,955,741	2,226,233	363,163	12,192	10,557,329
14RMU545060.las	8,042,040	1,588,098	224,359	7,263	9,861,760

C-2 Report on Multiple Discrete Returns (Tiled Data) - continued

File	First return	Second return	Third return	Other returns	Total points
14RMU545075.las	6,488,757	1,655,931	189,656	3,889	8,338,233
14RMU545420.las	748,234	60,879	11,469	430	821,012
14RMU545435.las	2,706,141	142,738	30,792	1,462	2,881,133
14RMU545450.las	2,614,360	501,394	99,584	3,759	3,219,097
14RMU545465.las	8,243,467	1,768,354	306,710	9,084	10,327,615
14RMU545480.las	9,481,246	1,879,515	315,250	10,317	11,686,328
14RMU545495.las	8,922,620	1,615,464	233,880	6,972	10,778,936
14RMU545510.las	8,324,848	1,774,602	296,020	8,830	10,404,300
14RMU545525.las	7,998,041	1,290,583	233,341	8,086	9,530,051
14RMU545540.las	8,064,642	1,832,285	301,448	9,171	10,207,546
14RMU545555.las	8,428,564	1,556,609	284,430	10,192	10,279,795
14RMU545570.las	7,949,115	1,594,439	197,670	4,805	9,746,029
14RMU545585.las	9,451,005	2,144,528	267,267	7,241	11,870,041
14RMU545600.las	9,045,426	2,223,775	380,235	11,876	11,661,312
14RMU545615.las	8,150,673	1,938,656	299,954	9,701	10,398,984
14RMU545630.las	8,074,908	2,858,953	457,073	14,308	11,405,242
14RMU545645.las	11,405,938	3,811,922	500,129	12,882	15,730,871
14RMU560015.las	9,009,774	1,907,371	189,674	3,668	11,110,487
14RMU560030.las	8,800,292	2,575,213	323,471	8,956	11,707,932
14RMU560045.las	7,964,864	3,061,556	459,132	14,860	11,500,412
14RMU560060.las	7,992,867	3,162,440	372,497	7,526	11,535,330
14RMU560075.las	6,409,549	2,380,080	233,456	3,968	9,027,053
14RMU560450.las	97,236	17,317	3,180	110	117,843
14RMU560465.las	8,611,788	1,931,814	269,069	6,625	10,819,296
14RMU560480.las	9,989,663	2,440,189	251,420	6,320	12,687,592
14RMU560495.las	8,830,647	2,081,236	295,286	7,477	11,214,646
14RMU560510.las	8,406,587	2,471,510	396,389	12,494	11,286,980
14RMU560525.las	7,900,194	2,300,030	332,377	9,914	10,542,515
14RMU560540.las	8,409,047	2,023,771	268,042	7,236	10,708,096
14RMU560555.las	8,349,060	1,476,325	255,104	9,113	10,089,602
14RMU560570.las	7,767,021	1,482,287	235,941	6,780	9,492,029
14RMU560585.las	9,128,414	1,933,173	221,453	5,791	11,288,831
14RMU560600.las	8,854,581	2,509,032	327,867	9,202	11,700,682
14RMU560615.las	8,174,893	2,205,719	357,667	12,505	10,750,784

C-2 Report on Multiple Discrete Returns (Tiled Data) - continued

File	First return	Second return	Third return	Other returns	Total points
14RMU560630.las	8,002,558	2,063,455	347,894	12,126	10,426,033
14RMU560645.las	11,367,635	2,987,171	399,897	10,433	14,765,136
14RMU575015.las	8,704,314	1,738,591	184,033	4,254	10,631,192
14RMU575030.las	8,865,391	2,113,831	229,917	4,684	11,213,823
14RMU575045.las	8,036,464	2,650,358	349,592	9,055	11,045,469
14RMU575060.las	7,992,326	2,983,908	296,427	5,420	11,278,081
14RMU575075.las	6,401,017	2,754,371	301,386	5,803	9,462,577
14RMU575450.las	120,735	25,925	3,674	121	150,455
14RMU575465.las	8,414,356	1,447,007	172,277	4,073	10,037,713
14RMU575480.las	9,377,724	1,940,392	196,614	4,057	11,518,787
14RMU575495.las	8,515,362	1,967,476	253,085	6,299	10,742,222
14RMU575510.las	8,359,506	2,067,719	304,344	9,345	10,740,914
14RMU575525.las	7,963,857	1,819,756	230,167	6,315	10,020,095
14RMU575540.las	8,367,965	2,243,590	262,404	7,043	10,881,002
14RMU575555.las	8,347,722	1,456,267	211,024	6,993	10,022,006
14RMU575570.las	7,684,973	1,805,884	213,125	5,196	9,709,178
14RMU575585.las	9,233,799	2,499,124	310,029	8,856	12,051,808
14RMU575600.las	8,857,692	2,256,210	306,334	10,367	11,430,603
14RMU575615.las	8,280,432	2,329,182	366,825	13,127	10,989,566
14RMU575630.las	7,987,454	1,217,862	196,269	7,461	9,409,046
14RMU575645.las	11,327,751	2,280,710	342,775	10,492	13,961,728
14RMU590015.las	8,859,586	2,665,993	330,808	8,633	11,865,020
14RMU590030.las	8,929,184	1,819,761	187,523	4,063	10,940,531
14RMU590045.las	8,039,155	2,820,680	357,852	8,970	11,226,657
14RMU590060.las	8,170,944	2,254,909	194,714	4,398	10,624,965
14RMU590075.las	6,444,918	2,185,915	266,524	5,815	8,903,172
14RMU590450.las	138,494	20,910	2,708	74	162,186
14RMU590465.las	8,432,221	1,419,084	221,895	6,307	10,079,507
14RMU590480.las	9,800,177	2,921,745	310,269	4,940	13,037,131
14RMU590495.las	8,686,330	2,142,045	332,327	9,191	11,169,893
14RMU590510.las	8,145,842	1,801,065	292,693	9,066	10,248,666
14RMU590525.las	7,889,154	1,415,300	210,970	6,240	9,521,664
14RMU590540.las	8,029,150	2,064,841	275,149	7,386	10,376,526
14RMU590555.las	8,161,314	2,360,052	333,686	9,798	10,864,850

C-2 Report on Multiple Discrete Returns (Tiled Data) - continued

File	First return	Second return	Third return	Other returns	Total points
14RMU590570.las	7,726,223	2,831,760	407,362	9,867	10,975,212
14RMU590585.las	9,531,274	2,863,669	438,868	10,818	12,844,629
14RMU590600.las	9,029,525	2,994,888	453,164	12,493	12,490,070
14RMU590615.las	8,200,158	2,251,922	331,381	9,086	10,792,547
14RMU590630.las	8,078,277	2,909,188	470,058	15,669	11,473,192
14RMU590645.las	11,452,626	2,398,432	245,544	5,872	14,102,474
14RMU605015.las	9,424,826	3,491,413	438,716	10,315	13,365,270
14RMU605030.las	12,669,549	2,298,962	238,028	5,261	15,211,800
14RMU605045.las	7,941,679	1,610,005	144,921	3,026	9,699,631
14RMU605060.las	8,027,841	2,188,596	172,168	2,881	10,391,486
14RMU605075.las	6,278,876	2,388,669	254,852	4,689	8,927,086
14RMU605450.las	161,328	39,680	4,166	92	205,266
14RMU605465.las	8,663,142	1,102,712	115,041	2,666	9,883,561
14RMU605480.las	9,915,155	2,291,422	264,997	6,043	12,477,617
14RMU605495.las	8,704,318	2,016,286	335,496	8,895	11,064,995
14RMU605510.las	8,171,524	1,462,304	211,472	5,935	9,851,235
14RMU605525.las	7,875,082	1,885,898	246,926	6,105	10,014,011
14RMU605540.las	8,340,905	2,502,989	303,950	6,213	11,154,057
14RMU605555.las	8,245,685	2,387,438	324,253	6,916	10,964,292
14RMU605570.las	7,729,656	2,001,372	298,342	6,909	10,036,279
14RMU605585.las	9,254,563	2,787,762	423,439	9,702	12,475,466
14RMU605600.las	9,016,453	3,256,807	498,051	12,141	12,783,452
14RMU605615.las	8,334,229	2,599,329	443,355	13,887	11,390,800
14RMU605630.las	7,988,362	2,614,526	430,484	14,705	11,048,077
14RMU605645.las	11,291,001	2,608,214	320,352	9,192	14,228,759
14RMU620015.las	10,564,002	2,784,873	312,536	6,050	13,667,461
14RMU620030.las	15,624,074	4,326,129	516,836	10,826	20,477,865
14RMU620045.las	7,881,002	2,739,356	321,420	5,944	10,947,722
14RMU620060.las	8,040,724	1,695,555	139,596	2,173	9,878,048
14RMU620075.las	6,361,454	1,799,516	158,556	2,469	8,321,995
14RMU620450.las	178,347	32,457	3,795	90	214,689
14RMU620465.las	9,062,236	532,426	75,803	2,159	9,672,624
14RMU620480.las	9,454,323	2,000,970	281,739	8,111	11,745,143
14RMU620495.las	8,572,656	2,120,096	326,567	8,859	11,028,178

C-2 Report on Multiple Discrete Returns (Tiled Data) - continued

File	First return	Second return	Third return	Other returns	Total points
14RMU620510.las	8,343,030	2,584,038	432,145	12,310	11,371,523
14RMU620525.las	8,141,641	2,665,893	370,719	8,795	11,187,048
14RMU620540.las	7,921,685	2,401,949	360,080	9,576	10,693,290
14RMU620555.las	7,934,051	1,900,245	290,376	7,347	10,132,019
14RMU620570.las	7,684,446	1,564,699	201,765	3,773	9,454,683
14RMU620585.las	9,457,264	1,749,070	215,106	3,835	11,425,275
14RMU620600.las	8,751,899	1,911,153	214,994	3,885	10,881,931
14RMU620615.las	8,101,910	1,380,914	183,001	4,521	9,670,346
14RMU620630.las	8,038,383	2,549,237	323,351	7,829	10,918,800
14RMU620645.las	11,454,624	3,431,292	378,893	7,999	15,272,808
14RMU635015.las	10,486,819	1,582,785	164,516	2,747	12,236,867
14RMU635030.las	14,050,981	2,800,636	313,363	6,796	17,171,776
14RMU635045.las	7,802,495	2,883,900	346,618	7,676	11,040,689
14RMU635060.las	7,878,689	2,796,661	274,882	3,786	10,954,018
14RMU635075.las	6,169,602	2,565,713	292,296	5,137	9,032,748
14RMU635450.las	196,944	39,207	6,304	167	242,622
14RMU635465.las	8,451,218	1,166,316	190,170	5,951	9,813,655
14RMU635480.las	9,329,896	2,050,664	310,139	8,435	11,699,134
14RMU635495.las	8,797,608	2,732,618	452,486	11,971	11,994,683
14RMU635510.las	9,333,145	2,358,407	427,798	14,058	12,133,408
14RMU635525.las	8,146,267	2,612,566	457,359	14,798	11,230,990
14RMU635540.las	8,240,286	1,935,370	359,380	12,372	10,547,408
14RMU635555.las	8,385,028	2,269,030	383,675	11,559	11,049,292
14RMU635570.las	7,827,462	1,668,347	244,187	5,765	9,745,761
14RMU635585.las	9,280,656	1,705,008	257,166	7,157	11,249,987
14RMU635600.las	8,873,498	1,966,281	225,984	4,730	11,070,493
14RMU635615.las	8,281,452	1,773,030	210,931	4,862	10,270,275
14RMU635630.las	7,979,513	1,423,582	180,855	4,101	9,588,051
14RMU635645.las	11,448,903	1,941,869	191,731	2,804	13,585,307
14RMU650015.las	10,349,217	3,544,607	389,209	6,733	14,289,766
14RMU650030.las	14,576,211	4,332,295	493,665	9,942	19,412,113
14RMU650045.las	8,118,347	1,703,973	165,995	2,514	9,990,829
14RMU650060.las	8,071,481	2,933,536	300,219	4,570	11,309,806
14RMU650075.las	6,320,469	2,143,942	231,797	4,172	8,700,380

C-2 Report on Multiple Discrete Returns (Tiled Data) - continued

File	First return	Second return	Third return	Other returns	Total points
14RMU650450.las	69,143	16,586	2,403	39	88,171
14RMU650465.las	2,247,841	349,873	68,982	2,789	2,669,485
14RMU650480.las	3,191,319	1,069,152	193,690	6,761	4,460,922
14RMU650495.las	3,248,860	824,313	149,150	4,444	4,226,767
14RMU650510.las	3,245,112	902,349	168,002	5,659	4,321,122
14RMU650525.las	2,945,949	733,517	146,564	5,675	3,831,705
14RMU650540.las	2,946,162	1,057,440	191,358	6,206	4,201,166
14RMU650555.las	3,472,369	936,186	163,373	5,296	4,577,224
14RMU650570.las	7,917,396	2,424,483	325,223	8,377	10,675,479
14RMU650585.las	9,419,895	2,053,392	269,837	7,268	11,750,392
14RMU650600.las	8,950,220	2,151,878	283,293	7,065	11,392,456
14RMU650615.las	8,236,578	2,419,736	363,534	10,921	11,030,769
14RMU650630.las	8,082,580	2,721,823	346,020	7,318	11,157,741
14RMU650645.las	11,402,376	3,283,856	359,334	6,533	15,052,099
14RMU665015.las	10,387,483	3,727,657	385,718	5,492	14,506,350
14RMU665030.las	14,761,296	2,642,103	269,882	4,315	17,677,596
14RMU665045.las	8,100,672	2,313,822	229,683	2,961	10,647,138
14RMU665060.las	8,259,071	2,283,775	204,775	2,735	10,750,356
14RMU665075.las	6,181,150	2,179,330	214,821	3,257	8,578,558
14RMU665555.las	745,693	300,183	54,495	2,075	1,102,446
14RMU665570.las	7,897,142	2,599,531	351,601	8,532	10,856,806
14RMU665585.las	9,561,889	2,052,011	289,296	7,222	11,910,418
14RMU665600.las	8,790,222	2,046,570	327,474	8,757	11,173,023
14RMU665615.las	8,087,008	2,364,919	336,560	8,915	10,797,402
14RMU665630.las	8,256,445	2,359,519	292,732	5,737	10,914,433
14RMU665645.las	11,320,040	2,871,533	337,073	7,008	14,535,654
14RMU680015.las	10,210,376	2,312,219	212,099	3,431	12,738,125
14RMU680030.las	14,129,420	2,089,954	198,756	3,211	16,421,341
14RMU680045.las	8,006,585	2,422,053	230,198	3,005	10,661,841
14RMU680060.las	7,942,782	2,339,204	217,163	2,879	10,502,028
14RMU680075.las	6,305,866	1,852,948	167,403	2,226	8,328,443
14RMU680555.las	754,214	308,786	70,663	3,278	1,136,941
14RMU680570.las	7,774,781	2,353,854	393,941	12,041	10,534,617
14RMU680585.las	9,060,003	1,968,397	303,293	8,847	11,340,540

C-2 Report on Multiple Discrete Returns (Tiled Data) - continued

File	First return	Second return	Third return	Other returns	Total points
14RMU680600.las	8,906,554	2,226,769	328,120	8,924	11,470,367
14RMU680615.las	8,214,798	1,529,428	181,227	4,604	9,930,057
14RMU680630.las	8,100,093	1,874,969	254,973	6,029	10,236,064
14RMU680645.las	11,337,882	2,833,458	329,508	7,891	14,508,739
14RMU695015.las	9,178,854	1,201,921	92,134	933	10,473,842
14RMU695030.las	9,029,178	1,662,085	127,796	1,548	10,820,607
14RMU695045.las	8,210,389	3,352,812	364,138	6,192	11,933,531
14RMU695060.las	8,185,510	2,975,846	299,451	4,392	11,465,199
14RMU695075.las	6,198,717	2,500,715	279,323	4,714	8,983,469
14RMU695555.las	289,723	76,265	16,854	708	383,550
14RMU695570.las	3,036,364	882,047	158,907	5,027	4,082,345
14RMU695585.las	3,429,338	935,292	105,419	2,755	4,472,804
14RMU695600.las	3,367,307	720,099	81,937	1,873	4,171,216
14RMU695615.las	3,117,336	559,242	81,224	2,184	3,759,986
14RMU695630.las	3,102,010	865,769	113,366	2,794	4,083,939
14RMU695645.las	4,583,943	1,057,991	119,525	2,925	5,764,384
14RMU710015.las	9,024,972	874,828	78,365	1,023	9,979,188
14RMU710030.las	8,494,589	1,372,793	115,719	1,747	9,984,848
14RMU710045.las	8,077,299	2,041,500	192,798	2,717	10,314,314
14RMU710060.las	8,228,675	2,517,608	215,378	2,424	10,964,085
14RMU710075.las	6,355,667	1,827,277	167,529	1,959	8,352,432
14RMU725015.las	9,139,481	950,407	68,528	531	10,158,947
14RMU725030.las	8,887,189	987,237	83,689	1,057	9,959,172
14RMU725045.las	7,976,736	1,991,089	180,177	2,131	10,150,133
14RMU725060.las	7,928,090	1,494,342	122,983	1,372	9,546,787
14RMU725075.las	6,275,423	1,404,487	127,643	1,598	7,809,151
14RMU740015.las	8,989,774	1,732,697	177,021	2,858	10,902,350
14RMU740030.las	8,898,967	2,629,521	279,291	4,567	11,812,346
14RMU740045.las	8,293,282	2,098,617	227,162	4,332	10,623,393
14RMU740060.las	8,150,533	2,312,756	216,756	3,038	10,683,083
14RMU740075.las	6,220,904	2,020,600	187,025	2,214	8,430,743
14RMU755015.las	3,197,613	1,117,948	128,317	2,454	4,446,332
14RMU755030.las	2,594,351	1,196,194	147,197	3,013	3,940,755
14RMU755045.las	2,305,336	911,780	105,676	1,964	3,324,756

C-2 Report on Multiple Discrete Returns (Tiled Data) - continued


File	First return	Second return	Third return	Other returns	Total points
14RMU755060.las	2,400,424	449,968	52,993	1,130	2,904,515
14RMU755075.las	1,912,861	720,810	76,974	1,113	2,711,758
Total	31,672,072,832	6,025,406,346	670,007,046	17,016,175	38,384,502,399

C-2 Report on Multiple Discrete Returns (Tiled Data) - All Returns

The purpose of this section is to show a graphic of lidar tiled data points colored by all returns. Blank tiles can indicate a collection or processing problem dealing with lidar return attribute information.

[Data Source - Y:\Mapping\Projects\65219783_TX_Lower_CO_San_Bernard\Production\Final_Client_Deliverables\Block5\point_cloud\tilecls](#)

[Result Path - D:\00_Texas\Block5\C_2\ColorByReturns_Classified.jpg](#)




C-2 Report on Multiple Discrete Returns (Tiled Data) - First Returns

The purpose of this section is to show a graphic of lidar tiled data points colored by first returns. Blank tiles can indicate a collection or processing problem dealing with lidar return attribute information.

[Data Source - Y:\Mapping\Projects\65219783_TX_Lower_CO_San_Bernard\Production\Final_Client_Deliverables\Block5_point_cloud\tilecls](#)

[Result Path - D:\00_Texas\Block5\C_2\ColorByReturns_Classified_FirstReturns.jpg](#)




C-2 Report on Multiple Discrete Returns (Tiled Data) - Second Returns

The purpose of this section is to show a graphic of lidar tiled data points colored by second returns. Blank tiles can indicate a collection or processing problem dealing with lidar return attribute information.

[Data Source - Y:\Mapping\Projects\65219783_TX_Lower_CO_San_Bernard\Production\Final_Client_Deliverables\Block5\point_cloud\tilecls](Y:\Mapping\Projects\65219783_TX_Lower_CO_San_Bernard\Production\Final_Client_Deliverables\Block5\point_cloud\tilecls)

[Result Path - D:\00_Texas\Block5\C_2\ColorByReturns_Classified_SecondReturns.jpg](D:\00_Texas\Block5\C_2\ColorByReturns_Classified_SecondReturns.jpg)




C-2 Report on Multiple Discrete Returns (Tiled Data) - Third Returns

The purpose of this section is to show a graphic of lidar tiled data points colored by third returns. Blank tiles can indicate a collection or processing problem dealing with lidar return attribute information.

[Data Source - Y:\Mapping\Projects\65219783_TX_Lower_CO_San_Bernard\Production\Final_Client_Deliverables\Block5\point_cloud\tilecls](Y:\Mapping\Projects\65219783_TX_Lower_CO_San_Bernard\Production\Final_Client_Deliverables\Block5\point_cloud\tilecls)

[Result Path - D:\00_Texas\Block5\C_2\ColorByReturns_Classified_ThirdReturns.jpg](D:\00_Texas\Block5\C_2\ColorByReturns_Classified_ThirdReturns.jpg)



C-2 Report on Multiple Discrete Returns (Tiled Data) - Other Returns

The purpose of this section is to show a graphic of lidar tiled data points colored by fourth or other returns. Blank tiles can indicate a collection or processing problem dealing with lidar return attribute information.

[Data Source - Y:\Mapping\Projects\65219783_TX_Lower_CO_San_Bernard\Production\Final_Client_Deliverables\Block5\point_cloud\tilecls](Y:\Mapping\Projects\65219783_TX_Lower_CO_San_Bernard\Production\Final_Client_Deliverables\Block5\point_cloud\tilecls)

[Result Path - D:\00_Texas\Block5\C_2\ColorByReturns_Classified_OtherReturns.jpg](D:\00_Texas\Block5\C_2\ColorByReturns_Classified_OtherReturns.jpg)



C-3 Report on Intensity Values (Swath Data)

The USGS Lidar Base Specification Version 1.2 states: "Intensity values are required for each multiple discrete return. The values recorded in the LAS files shall be normalized to 16 bit, as described in the LAS Specification version 1.4 (American Society for Photogrammetry and Remote Sensing, 2011)."

The purpose of this section is to report on the presence and quantities of lidar intensity in the LAS swath data.

[Boresighted Files - Y:\Mapping\Projects\65219783_TX_Lower_CO_San_Bernard\Production\Final_Client_Deliverables\Block5\point_cloud\Swath](#)

File	Minimum	Maximum	Mean	Median	Mode
01011.las	640	7,296	3,290	3,680	4,272
01012.las	16	65,520	1,759	1,744	1,728
01014.las	16	65,520	1,325	1,120	624
01018.las	16	65,520	1,454	1,392	608
01020.las	16	65,520	2,874	2,816	2,480
01022.las	16	65,520	1,719	1,520	496
01025.las	16	35,920	1,812	1,488	544
01026.las	16	65,520	1,897	1,808	528
01027.las	16	65,520	2,168	2,512	2,720
01028.las	16	65,520	1,857	2,032	2,544
01029.las	16	65,520	2,122	2,448	2,720
01030.las	16	65,520	2,190	2,400	2,976
01133.las	16	57,600	2,049	2,240	2,640
01134.las	16	65,520	2,704	2,704	2,784
01135.las	16	65,520	2,848	2,864	2,864
01136.las	16	65,520	2,788	2,784	2,816
01137.las	16	65,520	2,776	2,784	2,816
01138.las	16	65,520	2,237	2,240	2,256
01139.las	16	54,256	1,451	1,456	592
01140.las	16	65,520	2,237	2,480	2,768
01141.las	16	65,520	2,287	2,544	2,736
01142.las	16	65,520	2,230	2,496	2,784
01143.las	16	65,520	2,320	2,256	2,224
01144.las	16	65,520	2,746	2,784	2,784
01145.las	16	65,520	2,781	2,816	2,864
01146.las	16	65,520	2,837	2,864	2,864

C-3 Report on Intensity Values (Swath Data) - continued

File	Minimum	Maximum	Mean	Median	Mode
01147.las	16	65,520	2,833	2,864	2,880
01150.las	16	65,520	1,660	1,392	608
01151.las	16	65,520	1,747	1,504	608
01152.las	16	6,240	1,529	1,280	592
01153.las	16	65,520	1,774	1,552	608
01154.las	16	65,520	1,825	1,600	624
01155.las	16	65,520	1,887	1,728	608
01156.las	16	65,520	1,882	1,728	624
01157.las	16	65,520	1,890	1,728	608
01158.las	16	65,520	2,000	1,936	608
01159.las	16	65,520	2,027	1,936	608
01160.las	16	65,520	1,887	1,728	608
01174.las	16	65,520	1,525	1,440	608
01175.las	16	65,520	1,455	1,376	608
01176.las	16	65,360	1,668	1,504	608
01177.las	16	65,520	1,897	1,696	592
01178.las	16	65,520	1,907	1,728	592
01200.las	16	65,520	2,111	2,144	640
01211.las	16	65,520	1,922	1,904	512
01212.las	16	65,520	1,985	2,128	512
01213.las	16	65,520	1,969	2,144	2,720
01214.las	16	65,520	1,960	2,112	2,736
01215.las	16	65,520	1,970	2,160	2,704
01216.las	16	65,520	1,955	2,128	2,704
01217.las	16	65,520	1,917	2,048	2,688
01218.las	16	65,520	1,923	2,080	2,688
01219.las	16	65,520	1,901	2,000	528
01220.las	16	65,520	1,899	1,984	528
01221.las	16	65,520	1,936	2,096	2,720
01222.las	16	65,520	1,915	2,000	528
01223.las	16	65,520	1,902	1,968	528
01224.las	16	65,520	2,173	2,512	2,720
01225.las	16	65,520	2,193	2,544	2,784

C-3 Report on Intensity Values (Swath Data) - continued

File	Minimum	Maximum	Mean	Median	Mode
01226.las	16	65,520	2,178	2,512	2,736
01227.las	16	65,520	2,212	2,528	2,720
01228.las	16	65,520	2,142	2,448	2,704
01229.las	16	65,520	2,027	2,320	2,544
01230.las	16	65,520	1,991	2,288	2,528
01231.las	16	65,520	1,975	2,272	2,528
01232.las	16	65,520	1,995	2,288	2,512
01233.las	16	65,520	2,036	2,352	2,576
01234.las	16	65,520	2,035	2,352	2,576
01235.las	16	65,520	1,843	1,968	2,544
01236.las	16	65,520	1,826	1,952	2,544
01237.las	16	65,520	1,870	2,064	2,544
01238.las	16	65,520	1,832	1,968	2,544
01239.las	16	65,520	1,788	1,840	2,528
01240.las	16	65,520	1,823	1,920	2,576
01241.las	16	65,520	1,825	1,888	2,592
01242.las	16	65,520	1,841	1,936	2,592
01243.las	16	65,520	1,877	2,064	2,592
01244.las	16	65,520	1,952	2,224	2,576
01245.las	16	65,520	2,014	2,304	2,592
01246.las	16	59,344	2,004	2,272	2,496
01247.las	16	65,520	2,107	2,416	2,704
01248.las	16	65,520	2,115	2,416	2,720
01249.las	16	65,520	2,078	2,368	2,656
01250.las	16	65,520	2,047	2,336	2,704
01251.las	16	65,520	2,001	2,272	2,688
01252.las	16	65,520	1,983	2,224	2,704
01253.las	16	65,520	1,926	2,112	2,688
01254.las	16	65,520	1,942	2,144	2,640
01255.las	16	65,520	1,919	2,096	2,608
01256.las	16	65,520	2,230	2,448	3,040
01257.las	16	65,520	2,212	2,416	3,024
01258.las	16	65,520	2,212	2,352	3,040

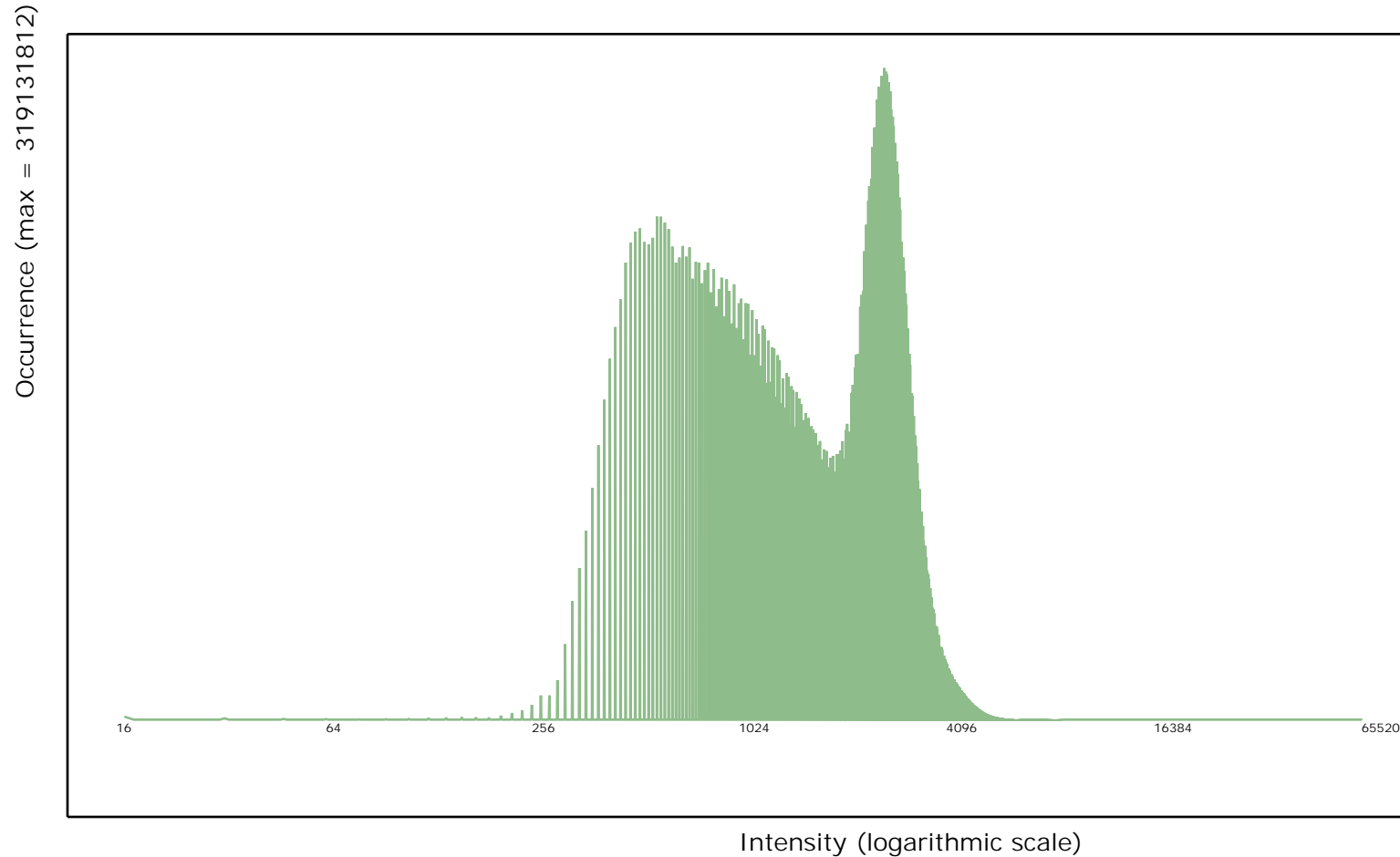
C-3 Report on Intensity Values (Swath Data) - continued

File	Minimum	Maximum	Mean	Median	Mode
01259.las	16	65,520	2,122	2,112	496
01260.las	16	65,520	2,057	1,968	496
01261.las	16	65,520	2,113	2,144	528
01262.las	16	65,520	2,134	2,240	2,944
01263.las	16	65,520	2,066	2,048	512
01264.las	16	65,520	2,012	1,888	528
Overall Statistics	16	65,520	2,055	2,192	2,704

C-3 Report on Intensity Values (Swath Data) - continued

The purpose of this section is to show a frequency distribution chart of intensities throughout all of the lidar swath files.

[Data Source - Y:\Mapping\Projects\65219783_TX_Lower_CO_San_Bernard\Production\Final_Client_Deliverables\Block5\point_cloud\Swath](#)




C-3 Report on Intensity Values (Swath Data) - continued

The purpose of this section is to show a graphic of lidar swath data points colored by intensity. Blank flight lines can indicate a collection or processing problem dealing with lidar intensity attribute information.

[Data Source - Y:\Mapping\Projects\65219783_TX_Lower_CO_San_Bernard\Production\Final_Client_Deliverables\Block5\point_cloud\Swath](Y:\Mapping\Projects\65219783_TX_Lower_CO_San_Bernard\Production\Final_Client_Deliverables\Block5\point_cloud\Swath)

[Result Path - D:\00_Texas\Block5\C_3\ColorByIntensity_Boresighted.jpg](D:\00_Texas\Block5\C_3\ColorByIntensity_Boresighted.jpg)



C-3 Report on Intensity Values (Tiled Data)

The purpose of this section is to report on the presence and quantities of lidar intensity in the LAS tiled data.

[Classified Files - Y:\Mapping\Projects\65219783_TX_Lower_CO_San_Bernard\Production\Final_Client_Deliverables\B_lock5\point_cloud\tilecls](Y:\Mapping\Projects\65219783_TX_Lower_CO_San_Bernard\Production\Final_Client_Deliverables\B_lock5\point_cloud\tilecls)

File	Minimum	Maximum	Mean	Median	Mode
14RLU105510.las	16	46,352	2,741	2,736	2,864
14RLU105525.las	16	65,520	2,645	2,656	2,816
14RLU105540.las	16	27,776	2,857	2,960	3,776
14RLU105555.las	16	61,504	2,296	2,480	2,880
14RLU105570.las	16	14,288	2,188	2,352	2,848
14RLU105585.las	16	7,184	2,021	1,968	624
14RLU105600.las	16	10,528	1,881	1,824	1,824
14RLU105615.las	16	10,880	2,495	2,496	2,784
14RLU105630.las	16	65,520	2,794	2,752	2,816
14RLU105645.las	16	11,024	2,836	2,832	3,008
14RLU120510.las	16	65,520	2,703	2,784	3,072
14RLU120525.las	16	24,752	2,760	2,784	2,960
14RLU120540.las	16	17,824	2,990	3,088	3,904
14RLU120555.las	16	33,904	2,483	2,688	2,928
14RLU120570.las	16	6,416	2,365	2,560	2,784
14RLU120585.las	16	18,176	2,029	2,000	720
14RLU120600.las	16	7,312	1,850	1,808	1,840
14RLU120615.las	16	14,816	2,617	2,624	2,864
14RLU120630.las	16	10,256	2,909	2,864	2,864
14RLU120645.las	16	9,648	2,849	2,832	2,864
14RLU135510.las	16	65,520	2,730	2,752	2,784
14RLU135525.las	16	23,856	2,771	2,752	2,816
14RLU135540.las	16	8,368	2,826	2,992	3,760
14RLU135555.las	16	8,912	2,541	2,736	2,880
14RLU135570.las	16	65,520	2,470	2,704	2,960
14RLU135585.las	16	65,520	2,170	2,176	1,760
14RLU135600.las	16	7,520	1,851	1,808	1,968
14RLU135615.las	16	65,520	2,450	2,432	2,816
14RLU135630.las	16	11,824	2,869	2,880	3,008

C-3 Report on Intensity Values (Tiled Data) - continued

File	Minimum	Maximum	Mean	Median	Mode
14RLU135645.las	16	10,464	2,964	2,944	2,864
14RLU150510.las	16	40,064	2,835	2,832	2,784
14RLU150525.las	16	15,664	2,806	2,752	2,784
14RLU150540.las	16	8,800	2,889	3,024	3,632
14RLU150555.las	16	14,256	2,516	2,736	2,864
14RLU150570.las	16	6,688	2,285	2,512	2,896
14RLU150585.las	16	6,256	2,095	2,080	2,768
14RLU150600.las	16	6,464	2,007	2,016	2,128
14RLU150615.las	16	10,288	2,508	2,496	2,752
14RLU150630.las	16	13,952	2,816	2,816	2,832
14RLU150645.las	16	9,024	2,918	2,912	2,864
14RLU165510.las	16	23,936	2,683	2,736	2,736
14RLU165525.las	16	42,032	2,755	2,704	2,576
14RLU165540.las	16	41,920	2,850	3,008	3,504
14RLU165555.las	16	8,112	2,393	2,624	2,816
14RLU165570.las	16	6,560	2,280	2,464	2,720
14RLU165585.las	16	6,832	2,226	2,272	2,704
14RLU165600.las	16	7,152	2,043	1,984	1,984
14RLU165615.las	16	8,928	2,384	2,336	2,448
14RLU165630.las	16	9,280	2,676	2,656	2,784
14RLU165645.las	16	8,592	2,814	2,832	2,992
14RLU180510.las	16	27,904	2,578	2,624	2,704
14RLU180525.las	16	65,520	2,589	2,576	2,576
14RLU180540.las	16	9,472	2,658	2,736	3,472
14RLU180555.las	16	17,120	2,311	2,512	2,800
14RLU180570.las	16	6,496	2,355	2,512	2,656
14RLU180585.las	16	19,328	2,133	2,160	2,672
14RLU180600.las	16	6,944	1,941	1,904	2,160
14RLU180615.las	16	8,256	2,367	2,352	2,608
14RLU180630.las	16	9,024	2,667	2,624	2,752
14RLU180645.las	16	9,984	2,660	2,688	2,992
14RLU195510.las	16	28,928	2,723	2,736	2,752
14RLU195525.las	16	65,520	2,703	2,688	2,704

C-3 Report on Intensity Values (Tiled Data) - continued

File	Minimum	Maximum	Mean	Median	Mode
14RLU195540.las	16	63,072	2,748	2,912	3,376
14RLU195555.las	16	45,632	2,212	2,432	2,800
14RLU195570.las	16	10,368	2,157	2,336	2,704
14RLU195585.las	16	7,344	2,032	2,032	1,728
14RLU195600.las	16	6,464	1,981	1,968	2,320
14RLU195615.las	16	13,280	2,502	2,480	2,656
14RLU195630.las	16	9,872	2,635	2,608	2,624
14RLU195645.las	16	10,672	2,739	2,736	2,832
14RLU210510.las	16	65,520	2,967	3,008	2,992
14RLU210525.las	16	65,520	2,935	2,880	2,752
14RLU210540.las	16	9,584	2,747	2,848	3,472
14RLU210555.las	16	9,920	2,267	2,512	2,880
14RLU210570.las	16	65,520	2,458	2,752	3,088
14RLU210585.las	16	6,768	1,971	1,920	736
14RLU210600.las	16	65,520	1,958	1,952	2,128
14RLU210615.las	16	9,744	2,530	2,496	3,008
14RLU210630.las	16	9,488	2,655	2,624	2,784
14RLU210645.las	16	8,704	2,787	2,832	2,960
14RLU225510.las	16	15,616	2,819	2,832	2,880
14RLU225525.las	16	45,792	3,022	2,992	2,880
14RLU225540.las	16	9,648	2,820	2,896	3,504
14RLU225555.las	16	7,488	2,198	2,416	2,880
14RLU225570.las	16	54,416	2,316	2,560	2,992
14RLU225585.las	16	7,216	2,062	1,984	1,808
14RLU225600.las	16	7,248	1,899	1,888	2,112
14RLU225615.las	16	8,976	2,431	2,400	2,816
14RLU225630.las	16	9,984	2,723	2,624	2,688
14RLU225645.las	16	15,616	2,828	2,880	2,992
14RLU240510.las	16	8,368	2,792	2,832	2,880
14RLU240525.las	16	65,520	2,805	2,816	2,704
14RLU240540.las	16	65,520	2,706	2,768	3,632
14RLU240555.las	16	65,520	2,367	2,640	2,912
14RLU240570.las	16	7,200	2,296	2,544	2,784

C-3 Report on Intensity Values (Tiled Data) - continued

File	Minimum	Maximum	Mean	Median	Mode
14RLU240585.las	16	6,912	2,070	2,080	2,752
14RLU240600.las	16	7,440	2,062	2,080	2,320
14RLU240615.las	16	8,160	2,359	2,336	2,656
14RLU240630.las	16	9,744	2,829	2,816	2,864
14RLU240645.las	16	10,672	2,819	2,832	2,864
14RLU255510.las	16	65,520	2,896	2,880	2,880
14RLU255525.las	16	10,368	2,730	2,816	2,880
14RLU255540.las	16	59,776	2,857	3,056	3,648
14RLU255555.las	16	7,456	2,385	2,672	2,896
14RLU255570.las	16	15,648	2,375	2,624	2,896
14RLU255585.las	16	7,024	2,153	2,112	1,744
14RLU255600.las	16	14,576	2,106	2,112	2,288
14RLU255615.las	16	9,952	2,624	2,640	2,816
14RLU255630.las	16	49,088	3,013	2,960	2,880
14RLU255645.las	16	65,520	2,995	2,960	2,816
14RLU270510.las	16	65,520	2,794	2,832	2,784
14RLU270525.las	16	9,952	2,775	2,832	2,816
14RLU270540.las	16	12,640	2,501	2,448	2,304
14RLU270555.las	16	11,632	2,292	2,592	2,800
14RLU270570.las	16	6,688	2,279	2,560	2,736
14RLU270585.las	16	45,664	2,028	1,952	1,776
14RLU270600.las	16	7,728	2,047	2,048	2,128
14RLU270615.las	16	10,928	2,709	2,704	2,816
14RLU270630.las	16	10,256	2,838	2,752	2,656
14RLU270645.las	16	13,360	3,094	3,072	3,008
14RLU285510.las	16	15,504	2,988	2,992	2,880
14RLU285525.las	16	65,520	2,793	2,880	2,944
14RLU285540.las	16	34,208	2,869	2,928	3,424
14RLU285555.las	16	6,576	2,321	2,608	2,752
14RLU285570.las	16	55,312	2,288	2,560	2,720
14RLU285585.las	16	6,688	2,044	1,984	1,760
14RLU285600.las	16	9,408	2,100	2,112	2,304
14RLU285615.las	16	10,688	2,801	2,752	2,816

C-3 Report on Intensity Values (Tiled Data) - continued

File	Minimum	Maximum	Mean	Median	Mode
14RLU285630.las	16	9,792	2,984	2,944	2,816
14RLU285645.las	16	37,216	3,261	3,200	3,040
14RLU300510.las	16	14,768	2,857	2,864	2,752
14RLU300525.las	16	13,312	2,830	2,880	2,960
14RLU300540.las	16	22,688	2,276	2,320	2,400
14RLU300555.las	16	31,952	2,424	2,624	2,688
14RLU300570.las	16	7,584	2,529	2,752	2,848
14RLU300585.las	16	7,232	2,116	2,112	1,824
14RLU300600.las	16	6,624	2,370	2,336	2,336
14RLU300615.las	16	40,512	3,192	3,136	3,136
14RLU300630.las	16	11,056	3,267	3,120	2,816
14RLU300645.las	16	22,320	3,351	3,216	3,008
14RLU315510.las	16	7,872	2,937	2,960	2,960
14RLU315525.las	16	8,208	2,610	2,656	2,704
14RLU315540.las	16	19,040	2,170	2,176	2,224
14RLU315555.las	16	12,304	2,337	2,592	2,720
14RLU315570.las	16	8,080	2,495	2,640	2,656
14RLU315585.las	16	5,536	2,216	2,176	1,728
14RLU315600.las	16	6,416	2,282	2,240	2,256
14RLU315615.las	16	65,520	3,200	3,120	2,992
14RLU315630.las	16	19,168	3,203	3,072	2,864
14RLU315645.las	16	31,152	3,047	3,008	2,960
14RLU330510.las	16	54,880	2,856	2,912	2,912
14RLU330525.las	16	10,336	2,613	2,704	2,752
14RLU330540.las	16	65,520	2,119	2,192	2,240
14RLU330555.las	16	16,176	2,176	2,464	2,768
14RLU330570.las	16	65,520	2,241	2,512	2,768
14RLU330585.las	16	6,544	1,924	1,888	1,760
14RLU330600.las	16	65,520	2,050	2,080	2,256
14RLU330615.las	16	9,408	2,895	2,864	2,816
14RLU330630.las	16	31,232	3,126	3,072	2,880
14RLU330645.las	16	18,560	3,208	3,200	3,200
14RLU345015.las	16	63,696	1,516	1,392	624

C-3 Report on Intensity Values (Tiled Data) - continued

File	Minimum	Maximum	Mean	Median	Mode
14RLU345030.las	16	5,136	1,340	1,136	608
14RLU345045.las	16	5,488	1,663	1,424	608
14RLU345060.las	16	5,872	1,765	1,424	592
14RLU345075.las	16	7,568	2,016	1,664	672
14RLU345090.las	112	8,208	1,945	1,648	512
14RLU345105.las	16	6,944	1,853	1,520	624
14RLU345120.las	16	13,968	1,868	1,648	544
14RLU345135.las	16	6,960	1,815	1,536	560
14RLU345150.las	16	13,616	1,920	1,680	592
14RLU345165.las	32	6,288	1,697	1,392	560
14RLU345180.las	16	7,200	1,972	1,696	592
14RLU345195.las	16	6,768	2,112	2,096	656
14RLU345210.las	16	45,216	1,917	1,920	2,720
14RLU345225.las	16	7,264	1,988	2,016	2,832
14RLU345240.las	16	6,320	2,192	2,448	3,040
14RLU345255.las	16	9,824	2,036	2,240	2,960
14RLU345270.las	16	10,320	2,070	2,224	2,880
14RLU345285.las	16	4,960	1,969	1,968	2,928
14RLU345300.las	16	14,960	1,917	1,840	672
14RLU345315.las	16	6,288	2,007	2,128	496
14RLU345330.las	16	6,512	2,071	2,336	2,656
14RLU345345.las	16	59,984	2,171	2,400	2,496
14RLU345360.las	144	5,824	2,132	2,368	2,528
14RLU345375.las	16	11,824	2,201	2,352	2,368
14RLU345390.las	16	5,408	1,990	2,272	2,400
14RLU345405.las	144	5,040	2,029	2,368	2,592
14RLU345420.las	160	5,072	1,948	2,320	2,560
14RLU345435.las	176	4,432	1,761	1,808	2,576
14RLU345450.las	304	3,648	1,516	1,312	672
14RLU345510.las	16	26,288	2,669	2,704	2,784
14RLU345525.las	16	9,088	2,519	2,608	2,704
14RLU345540.las	16	24,400	2,137	2,192	2,192
14RLU345555.las	16	62,640	2,255	2,528	2,688

C-3 Report on Intensity Values (Tiled Data) - continued

File	Minimum	Maximum	Mean	Median	Mode
14RLU345570.las	16	65,520	2,269	2,512	2,720
14RLU345585.las	16	6,816	1,878	1,824	1,744
14RLU345600.las	16	7,840	2,008	2,048	2,240
14RLU345615.las	16	10,672	2,938	2,864	2,816
14RLU345630.las	16	10,752	3,191	3,088	2,912
14RLU345645.las	16	9,648	2,986	3,008	3,072
14RLU360015.las	16	55,664	1,629	1,536	624
14RLU360030.las	16	12,192	1,418	1,232	592
14RLU360045.las	16	13,440	1,665	1,440	608
14RLU360060.las	16	65,520	1,827	1,504	576
14RLU360075.las	16	11,248	1,755	1,440	640
14RLU360090.las	112	65,520	1,812	1,504	528
14RLU360105.las	16	49,968	1,829	1,520	640
14RLU360120.las	16	18,192	1,949	1,680	560
14RLU360135.las	16	8,496	2,212	2,128	640
14RLU360150.las	16	7,744	1,922	1,696	592
14RLU360165.las	16	9,424	1,807	1,504	544
14RLU360180.las	16	8,000	1,969	1,632	592
14RLU360195.las	16	21,328	2,071	2,080	2,944
14RLU360210.las	16	32,304	1,838	1,744	2,736
14RLU360225.las	16	26,224	1,939	1,888	2,896
14RLU360240.las	16	7,616	2,247	2,576	2,960
14RLU360255.las	16	10,832	2,167	2,432	2,928
14RLU360270.las	16	7,120	2,082	2,240	2,992
14RLU360285.las	16	13,792	1,952	2,000	2,816
14RLU360300.las	16	10,672	2,011	1,968	2,928
14RLU360315.las	16	65,520	2,067	2,240	2,832
14RLU360330.las	16	65,520	2,125	2,368	2,640
14RLU360345.las	16	65,520	2,090	2,384	2,528
14RLU360360.las	16	65,520	1,902	2,176	2,416
14RLU360375.las	16	29,344	2,055	2,272	2,384
14RLU360390.las	16	65,520	1,992	2,240	2,384
14RLU360405.las	16	22,832	2,017	2,304	2,480

C-3 Report on Intensity Values (Tiled Data) - continued

File	Minimum	Maximum	Mean	Median	Mode
14RLU360420.las	16	35,248	1,993	2,304	2,560
14RLU360435.las	16	65,520	2,117	2,448	2,592
14RLU360450.las	128	14,416	2,187	2,512	2,704
14RLU360465.las	16	35,200	2,257	2,576	2,816
14RLU360480.las	16	8,448	2,698	2,816	2,912
14RLU360495.las	16	19,840	2,621	2,624	2,752
14RLU360510.las	16	21,344	2,720	2,736	2,752
14RLU360525.las	16	62,528	2,491	2,560	2,656
14RLU360540.las	16	15,184	2,193	2,288	2,304
14RLU360555.las	16	60,048	2,444	2,672	2,800
14RLU360570.las	16	8,224	2,282	2,560	2,736
14RLU360585.las	16	6,864	1,954	1,872	1,760
14RLU360600.las	16	7,792	2,168	2,176	2,288
14RLU360615.las	16	10,496	2,742	2,736	2,816
14RLU360630.las	16	65,520	2,671	2,704	992
14RLU360645.las	16	65,520	2,868	2,864	2,992
14RLU375015.las	16	6,272	1,460	1,280	608
14RLU375030.las	16	6,848	1,496	1,296	608
14RLU375045.las	16	39,728	1,769	1,568	592
14RLU375060.las	16	62,592	1,796	1,456	576
14RLU375075.las	16	57,808	1,762	1,424	640
14RLU375090.las	112	7,936	1,763	1,424	624
14RLU375105.las	16	7,680	1,810	1,504	624
14RLU375120.las	16	29,120	2,084	1,984	592
14RLU375135.las	16	9,536	2,530	2,784	3,344
14RLU375150.las	16	7,952	1,970	1,776	544
14RLU375165.las	16	6,608	1,880	1,600	528
14RLU375180.las	16	6,864	1,826	1,488	640
14RLU375195.las	16	7,152	1,895	1,712	640
14RLU375210.las	16	65,520	1,770	1,584	656
14RLU375225.las	16	8,352	1,924	1,872	2,864
14RLU375240.las	32	6,448	2,128	2,400	2,944
14RLU375255.las	16	26,608	1,954	1,968	2,816

C-3 Report on Intensity Values (Tiled Data) - continued

File	Minimum	Maximum	Mean	Median	Mode
14RLU375270.las	16	12,672	2,048	2,112	2,960
14RLU375285.las	16	11,616	2,174	2,432	2,960
14RLU375300.las	16	11,712	1,946	1,904	2,864
14RLU375315.las	16	12,320	1,865	1,792	528
14RLU375330.las	16	26,848	1,981	2,208	2,512
14RLU375345.las	16	42,768	1,994	2,256	2,528
14RLU375360.las	16	22,096	1,603	1,472	560
14RLU375375.las	16	9,728	1,612	1,488	560
14RLU375390.las	16	21,376	1,855	2,048	2,416
14RLU375405.las	16	60,032	2,126	2,368	2,512
14RLU375420.las	16	38,512	2,182	2,448	2,512
14RLU375435.las	16	65,520	2,115	2,416	2,576
14RLU375450.las	16	65,520	2,233	2,544	2,704
14RLU375465.las	16	34,384	2,311	2,560	2,624
14RLU375480.las	16	37,344	2,495	2,640	2,736
14RLU375495.las	16	31,408	2,325	2,304	960
14RLU375510.las	16	27,968	2,373	2,368	2,576
14RLU375525.las	16	32,256	2,478	2,560	2,704
14RLU375540.las	16	12,288	1,984	2,048	2,224
14RLU375555.las	16	23,744	2,298	2,592	2,816
14RLU375570.las	16	43,424	2,532	2,736	2,816
14RLU375585.las	16	61,024	2,272	2,256	1,808
14RLU375600.las	16	19,008	2,314	2,304	2,320
14RLU375615.las	16	36,656	2,924	2,880	2,864
14RLU375630.las	16	32,304	2,847	2,832	2,816
14RLU375645.las	16	65,520	2,974	2,944	2,960
14RLU390015.las	16	5,680	1,398	1,232	592
14RLU390030.las	16	7,760	1,526	1,376	592
14RLU390045.las	16	12,256	1,672	1,424	672
14RLU390060.las	16	13,280	1,749	1,456	560
14RLU390075.las	16	19,152	1,860	1,520	640
14RLU390090.las	16	10,464	1,806	1,472	640
14RLU390105.las	16	53,600	1,908	1,600	608

C-3 Report on Intensity Values (Tiled Data) - continued

File	Minimum	Maximum	Mean	Median	Mode
14RLU390120.las	16	9,776	1,916	1,616	528
14RLU390135.las	16	11,696	2,109	1,824	560
14RLU390150.las	16	10,256	2,173	2,144	592
14RLU390165.las	16	9,376	2,077	1,824	528
14RLU390180.las	16	8,016	2,093	1,792	640
14RLU390195.las	16	40,560	2,042	2,064	2,928
14RLU390210.las	16	8,768	1,888	1,904	2,720
14RLU390225.las	128	7,600	1,808	1,664	608
14RLU390240.las	112	8,832	1,783	1,632	608
14RLU390255.las	80	8,304	1,765	1,584	528
14RLU390270.las	16	49,824	2,014	2,160	2,832
14RLU390285.las	16	9,600	2,065	2,368	2,736
14RLU390300.las	16	10,080	1,939	2,016	2,752
14RLU390315.las	16	47,264	1,814	1,664	608
14RLU390330.las	16	48,176	1,901	2,096	2,496
14RLU390345.las	16	9,792	1,968	2,208	2,592
14RLU390360.las	16	8,800	1,701	1,600	560
14RLU390375.las	16	36,016	1,733	1,664	560
14RLU390390.las	16	22,384	2,108	2,384	2,608
14RLU390405.las	16	35,824	2,440	2,608	2,624
14RLU390420.las	16	65,520	2,123	2,432	2,656
14RLU390435.las	16	63,152	2,157	2,496	2,704
14RLU390450.las	16	63,376	2,286	2,576	2,784
14RLU390465.las	16	24,832	2,121	2,432	2,608
14RLU390480.las	16	10,976	2,387	2,560	2,704
14RLU390495.las	16	65,520	2,270	2,240	944
14RLU390510.las	16	54,912	2,436	2,480	2,624
14RLU390525.las	16	15,760	2,318	2,352	2,736
14RLU390540.las	16	9,056	1,848	1,952	2,224
14RLU390555.las	16	6,544	2,228	2,496	2,672
14RLU390570.las	16	5,856	2,406	2,608	2,720
14RLU390585.las	16	22,128	2,174	2,096	1,808
14RLU390600.las	16	65,520	2,128	2,144	2,240

C-3 Report on Intensity Values (Tiled Data) - continued

File	Minimum	Maximum	Mean	Median	Mode
14RLU390615.las	16	17,840	2,925	2,960	3,008
14RLU390630.las	16	10,544	2,792	2,816	2,960
14RLU390645.las	16	11,200	2,792	2,784	2,960
14RLU405015.las	16	21,824	1,427	1,232	608
14RLU405030.las	16	9,536	1,478	1,200	592
14RLU405045.las	16	35,920	1,666	1,376	640
14RLU405060.las	16	7,424	1,856	1,584	560
14RLU405075.las	16	7,344	1,855	1,536	560
14RLU405090.las	16	9,664	1,954	1,696	592
14RLU405105.las	16	49,952	1,964	1,648	480
14RLU405120.las	112	62,192	1,792	1,456	528
14RLU405135.las	16	8,448	1,935	1,648	640
14RLU405150.las	16	8,272	2,186	2,032	528
14RLU405165.las	112	20,688	2,225	2,224	624
14RLU405180.las	16	7,968	2,277	2,288	3,344
14RLU405195.las	16	11,232	2,084	2,144	2,928
14RLU405210.las	80	9,200	1,905	1,920	2,816
14RLU405225.las	128	9,136	1,842	1,696	528
14RLU405240.las	16	15,200	1,818	1,680	640
14RLU405255.las	16	41,392	1,979	2,064	2,928
14RLU405270.las	16	23,360	1,951	2,080	2,752
14RLU405285.las	16	14,320	1,866	1,904	2,704
14RLU405300.las	16	6,880	2,042	2,320	2,720
14RLU405315.las	16	6,672	1,863	1,824	544
14RLU405330.las	128	17,808	1,760	1,680	624
14RLU405345.las	16	10,192	1,756	1,808	2,432
14RLU405360.las	16	9,696	1,958	2,192	2,416
14RLU405375.las	16	12,640	1,969	2,240	2,528
14RLU405390.las	16	40,256	2,289	2,544	2,752
14RLU405405.las	16	22,560	1,958	2,176	2,592
14RLU405420.las	16	24,864	1,953	2,240	2,624
14RLU405435.las	16	20,240	2,157	2,512	2,768
14RLU405450.las	16	26,704	2,071	2,432	2,720

C-3 Report on Intensity Values (Tiled Data) - continued

File	Minimum	Maximum	Mean	Median	Mode
14RLU405465.las	16	23,664	1,983	2,272	2,592
14RLU405480.las	16	16,864	2,350	2,544	2,752
14RLU405495.las	16	65,520	2,377	2,400	2,576
14RLU405510.las	16	65,520	2,350	2,352	944
14RLU405525.las	16	65,520	2,340	2,352	2,656
14RLU405540.las	16	65,520	1,880	1,920	2,176
14RLU405555.las	16	40,304	2,243	2,528	2,816
14RLU405570.las	16	65,520	2,354	2,592	2,736
14RLU405585.las	16	20,576	2,086	2,000	1,760
14RLU405600.las	16	7,824	2,194	2,224	2,320
14RLU405615.las	16	21,728	2,753	2,832	2,912
14RLU405630.las	16	9,232	2,681	2,704	2,832
14RLU405645.las	16	9,728	2,837	2,864	2,960
14RLU420015.las	16	7,696	1,367	1,184	640
14RLU420030.las	16	6,064	1,380	1,152	576
14RLU420045.las	16	7,424	1,582	1,296	624
14RLU420060.las	16	20,000	1,730	1,408	576
14RLU420075.las	16	7,600	1,852	1,504	640
14RLU420090.las	80	7,680	1,802	1,472	624
14RLU420105.las	16	60,400	1,854	1,568	640
14RLU420120.las	96	58,400	1,773	1,472	528
14RLU420135.las	80	21,616	1,884	1,568	528
14RLU420150.las	112	7,344	1,959	1,680	528
14RLU420165.las	112	23,312	1,897	1,568	528
14RLU420180.las	112	7,648	1,943	1,648	624
14RLU420195.las	80	48,256	2,215	2,368	2,928
14RLU420210.las	128	52,176	1,912	2,000	2,720
14RLU420225.las	128	16,800	1,977	2,160	2,752
14RLU420240.las	80	13,872	1,957	2,096	2,848
14RLU420255.las	16	27,840	1,869	1,856	480
14RLU420270.las	32	11,824	1,870	1,808	528
14RLU420285.las	16	31,920	1,843	1,792	2,688
14RLU420300.las	16	9,648	2,025	2,304	2,704

C-3 Report on Intensity Values (Tiled Data) - continued

File	Minimum	Maximum	Mean	Median	Mode
14RLU420315.las	16	15,056	2,049	2,304	2,704
14RLU420330.las	16	10,720	1,949	2,144	2,576
14RLU420345.las	16	12,464	1,763	1,824	2,480
14RLU420360.las	16	31,664	1,739	1,904	2,320
14RLU420375.las	16	27,392	1,960	2,224	2,512
14RLU420390.las	16	17,408	2,153	2,448	2,592
14RLU420405.las	16	8,672	2,319	2,544	2,624
14RLU420420.las	16	8,096	2,245	2,544	2,704
14RLU420435.las	16	65,520	2,123	2,512	2,736
14RLU420450.las	16	50,080	2,116	2,512	2,832
14RLU420465.las	16	65,520	1,889	2,032	2,688
14RLU420480.las	16	19,360	2,186	2,400	2,832
14RLU420495.las	16	9,488	2,495	2,528	2,736
14RLU420510.las	16	65,520	2,346	2,368	944
14RLU420525.las	16	15,424	2,618	2,656	2,704
14RLU420540.las	16	6,976	1,975	2,096	2,224
14RLU420555.las	16	9,760	2,234	2,512	2,688
14RLU420570.las	16	13,456	2,321	2,560	2,704
14RLU420585.las	16	8,096	1,993	1,904	1,728
14RLU420600.las	16	7,936	2,246	2,224	2,304
14RLU420615.las	16	9,216	2,969	2,960	2,912
14RLU420630.las	16	15,872	3,019	2,880	2,624
14RLU420645.las	16	11,360	3,115	2,960	2,784
14RLU435015.las	16	7,808	1,567	1,488	656
14RLU435030.las	16	5,184	1,520	1,472	640
14RLU435045.las	16	5,472	1,878	1,760	640
14RLU435060.las	16	7,792	1,950	1,664	576
14RLU435075.las	16	7,264	1,766	1,424	640
14RLU435090.las	48	8,000	1,776	1,440	608
14RLU435105.las	16	15,888	1,780	1,472	640
14RLU435120.las	96	10,976	1,703	1,408	512
14RLU435135.las	112	12,928	1,682	1,392	528
14RLU435150.las	16	9,232	1,880	1,552	528

C-3 Report on Intensity Values (Tiled Data) - continued

File	Minimum	Maximum	Mean	Median	Mode
14RLU435165.las	96	24,544	2,245	2,336	3,152
14RLU435180.las	144	7,680	2,377	2,656	2,944
14RLU435195.las	128	7,472	2,186	2,448	2,672
14RLU435210.las	128	19,280	2,125	2,384	2,592
14RLU435225.las	144	12,000	2,003	2,256	2,576
14RLU435240.las	16	15,920	1,994	2,288	2,688
14RLU435255.las	16	12,640	1,867	1,952	560
14RLU435270.las	16	53,104	1,767	1,600	528
14RLU435285.las	32	15,600	1,593	1,312	528
14RLU435300.las	112	11,888	1,808	1,616	528
14RLU435315.las	112	9,488	1,879	1,904	2,704
14RLU435330.las	16	41,712	1,892	2,112	2,480
14RLU435345.las	16	13,296	1,817	1,968	2,512
14RLU435360.las	16	65,520	1,872	2,112	2,384
14RLU435375.las	16	17,040	1,766	1,872	2,480
14RLU435390.las	16	10,736	2,043	2,304	2,528
14RLU435405.las	16	8,432	2,107	2,416	2,608
14RLU435420.las	16	28,704	2,046	2,416	2,736
14RLU435435.las	16	65,520	2,027	2,400	2,800
14RLU435450.las	16	65,520	2,085	2,384	2,864
14RLU435465.las	16	14,384	1,941	2,240	2,656
14RLU435480.las	16	10,688	2,226	2,432	2,752
14RLU435495.las	16	65,520	2,693	2,736	2,832
14RLU435510.las	16	65,520	2,586	2,656	2,784
14RLU435525.las	16	19,344	2,616	2,608	2,656
14RLU435540.las	16	7,744	2,220	2,256	2,240
14RLU435555.las	16	7,056	2,337	2,576	2,736
14RLU435570.las	16	6,736	2,377	2,608	2,720
14RLU435585.las	16	18,800	2,072	1,968	1,728
14RLU435600.las	16	65,520	2,431	2,368	2,368
14RLU435615.las	16	9,312	2,991	2,960	2,880
14RLU435630.las	16	20,016	3,024	2,944	2,752
14RLU435645.las	16	12,736	3,122	3,008	2,816

C-3 Report on Intensity Values (Tiled Data) - continued

File	Minimum	Maximum	Mean	Median	Mode
14RLU450015.las	16	17,648	1,608	1,600	656
14RLU450030.las	16	5,856	1,620	1,632	1,936
14RLU450045.las	16	7,792	1,922	1,872	624
14RLU450060.las	16	6,464	1,919	1,648	560
14RLU450075.las	16	17,808	1,725	1,392	608
14RLU450090.las	80	7,408	1,842	1,552	528
14RLU450105.las	96	8,016	1,961	1,760	608
14RLU450120.las	32	7,632	1,906	1,632	528
14RLU450135.las	112	12,416	1,961	1,664	528
14RLU450150.las	112	58,272	1,907	1,584	512
14RLU450165.las	80	7,296	2,319	2,592	3,024
14RLU450180.las	160	65,520	2,540	2,784	2,928
14RLU450195.las	16	65,520	2,428	2,608	2,672
14RLU450210.las	80	65,520	2,161	2,400	2,528
14RLU450225.las	128	10,512	1,935	2,160	2,576
14RLU450240.las	16	11,920	1,937	2,208	2,592
14RLU450255.las	16	9,472	1,949	2,208	2,784
14RLU450270.las	16	13,440	1,785	1,680	528
14RLU450285.las	128	13,184	1,570	1,264	528
14RLU450300.las	128	6,752	1,729	1,456	528
14RLU450315.las	96	11,712	1,767	1,584	528
14RLU450330.las	32	28,320	1,968	2,240	2,576
14RLU450345.las	144	24,880	1,868	2,112	2,464
14RLU450360.las	16	9,200	2,260	2,352	2,352
14RLU450375.las	16	13,184	1,764	1,840	2,480
14RLU450390.las	16	24,944	2,026	2,288	2,528
14RLU450405.las	16	6,176	2,027	2,320	2,608
14RLU450420.las	16	9,376	1,950	2,224	2,720
14RLU450435.las	16	65,520	1,980	2,240	2,800
14RLU450450.las	128	49,568	2,109	2,464	2,816
14RLU450465.las	16	44,240	2,157	2,464	2,592
14RLU450480.las	16	18,304	2,372	2,576	2,752
14RLU450495.las	16	57,232	2,921	2,880	2,784

C-3 Report on Intensity Values (Tiled Data) - continued

File	Minimum	Maximum	Mean	Median	Mode
14RLU450510.las	16	11,184	2,750	2,784	2,816
14RLU450525.las	16	16,656	2,700	2,688	2,736
14RLU450540.las	16	21,232	2,290	2,368	2,432
14RLU450555.las	16	14,352	2,429	2,688	2,848
14RLU450570.las	16	7,472	2,550	2,720	2,768
14RLU450585.las	16	8,272	2,101	2,016	1,728
14RLU450600.las	16	13,984	2,465	2,352	2,320
14RLU450615.las	16	8,800	2,911	2,912	2,816
14RLU450630.las	16	12,048	2,883	2,864	2,784
14RLU450645.las	16	65,520	3,029	2,960	2,864
14RLU465015.las	16	24,176	1,632	1,632	640
14RLU465030.las	16	41,616	1,566	1,552	640
14RLU465045.las	16	7,248	1,918	1,856	640
14RLU465060.las	16	6,688	2,102	2,288	2,880
14RLU465075.las	16	7,184	1,924	1,712	608
14RLU465090.las	64	17,312	1,919	1,664	512
14RLU465105.las	96	7,088	2,517	2,784	3,136
14RLU465120.las	128	9,328	2,619	2,912	3,248
14RLU465135.las	128	7,024	2,295	2,512	3,136
14RLU465150.las	112	8,640	2,257	2,352	512
14RLU465165.las	128	63,984	2,309	2,592	3,056
14RLU465180.las	16	40,016	2,462	2,736	2,896
14RLU465195.las	112	12,112	2,313	2,496	2,544
14RLU465210.las	128	9,776	2,246	2,400	2,464
14RLU465225.las	96	7,792	2,170	2,368	2,560
14RLU465240.las	112	16,288	2,264	2,560	2,736
14RLU465255.las	80	7,088	2,266	2,528	2,656
14RLU465270.las	16	17,008	1,972	2,176	2,704
14RLU465285.las	16	38,128	1,887	1,936	528
14RLU465300.las	112	56,560	2,012	2,256	2,768
14RLU465315.las	112	18,944	1,855	1,856	2,608
14RLU465330.las	96	14,160	1,815	1,872	2,544
14RLU465345.las	80	32,720	2,316	2,448	2,528

C-3 Report on Intensity Values (Tiled Data) - continued

File	Minimum	Maximum	Mean	Median	Mode
14RLU465360.las	80	17,216	2,288	2,384	2,368
14RLU465375.las	96	16,752	1,758	1,744	2,576
14RLU465390.las	16	9,392	1,778	1,744	640
14RLU465405.las	16	65,520	1,959	2,208	2,704
14RLU465420.las	16	19,664	1,969	2,288	2,736
14RLU465435.las	128	65,520	2,103	2,448	2,816
14RLU465450.las	112	20,048	2,029	2,384	2,768
14RLU465465.las	16	65,520	2,202	2,496	2,592
14RLU465480.las	16	9,600	2,377	2,560	2,816
14RLU465495.las	16	11,520	2,742	2,752	2,784
14RLU465510.las	16	13,104	2,686	2,816	2,880
14RLU465525.las	16	9,792	2,766	2,816	2,864
14RLU465540.las	16	31,040	2,340	2,448	2,512
14RLU465555.las	16	15,776	2,540	2,800	2,912
14RLU465570.las	16	7,376	2,552	2,704	2,784
14RLU465585.las	16	11,024	2,107	2,032	1,728
14RLU465600.las	16	9,744	2,350	2,240	2,240
14RLU465615.las	16	9,616	2,888	2,880	2,816
14RLU465630.las	16	16,864	2,938	2,880	2,784
14RLU465645.las	16	9,616	2,781	2,832	2,960
14RLU480015.las	16	15,024	1,600	1,616	1,872
14RLU480030.las	16	23,344	1,609	1,632	1,872
14RLU480045.las	16	52,704	1,852	1,760	624
14RLU480060.las	16	5,984	2,211	2,528	2,928
14RLU480075.las	16	8,112	2,315	2,528	3,120
14RLU480090.las	96	7,136	2,163	2,256	3,072
14RLU480105.las	96	7,968	2,505	2,848	3,296
14RLU480120.las	64	33,440	2,411	2,720	3,280
14RLU480135.las	112	10,992	2,426	2,752	3,152
14RLU480150.las	112	7,584	2,342	2,640	3,088
14RLU480165.las	128	29,312	2,288	2,592	2,848
14RLU480180.las	144	23,376	2,088	2,080	2,928
14RLU480195.las	80	18,208	1,969	2,080	2,704

C-3 Report on Intensity Values (Tiled Data) - continued

File	Minimum	Maximum	Mean	Median	Mode
14RLU480210.las	32	65,520	1,958	2,160	2,592
14RLU480225.las	16	65,520	1,889	2,016	2,704
14RLU480240.las	64	29,936	2,024	2,272	2,608
14RLU480255.las	128	55,408	2,103	2,352	2,656
14RLU480270.las	48	35,360	2,122	2,384	2,656
14RLU480285.las	16	8,448	2,045	2,304	2,720
14RLU480300.las	16	11,904	2,027	2,256	2,816
14RLU480315.las	16	16,160	1,949	2,160	2,672
14RLU480330.las	144	34,224	1,882	2,112	2,560
14RLU480345.las	112	64,752	2,310	2,544	2,592
14RLU480360.las	16	22,640	2,204	2,432	2,592
14RLU480375.las	144	6,752	2,005	2,304	2,592
14RLU480390.las	16	62,240	1,605	1,392	640
14RLU480405.las	32	32,992	1,721	1,488	528
14RLU480420.las	16	11,824	2,152	2,512	2,832
14RLU480435.las	128	45,248	2,088	2,384	2,832
14RLU480450.las	144	6,896	2,236	2,576	2,784
14RLU480465.las	16	55,440	2,045	2,416	2,688
14RLU480480.las	16	65,520	2,398	2,576	2,832
14RLU480495.las	16	65,520	2,701	2,736	2,736
14RLU480510.las	16	28,816	2,731	2,784	2,752
14RLU480525.las	16	12,512	2,752	2,736	2,704
14RLU480540.las	16	8,640	2,379	2,448	2,368
14RLU480555.las	16	6,672	2,663	2,848	2,880
14RLU480570.las	16	6,480	2,605	2,752	2,768
14RLU480585.las	16	6,016	2,075	1,968	1,712
14RLU480600.las	16	9,776	2,382	2,288	2,304
14RLU480615.las	16	8,960	2,960	2,960	2,880
14RLU480630.las	16	9,408	3,060	2,992	2,880
14RLU480645.las	16	10,928	2,831	2,880	3,008
14RLU495015.las	16	23,392	1,592	1,600	1,712
14RLU495030.las	16	62,560	1,588	1,584	1,584
14RLU495045.las	16	6,544	1,714	1,552	624

C-3 Report on Intensity Values (Tiled Data) - continued

File	Minimum	Maximum	Mean	Median	Mode
14RLU495060.las	16	12,720	2,227	2,512	2,864
14RLU495075.las	16	51,664	2,397	2,672	3,008
14RLU495090.las	112	23,936	2,346	2,672	3,040
14RLU495105.las	96	54,192	2,393	2,704	3,104
14RLU495120.las	64	7,600	2,724	3,008	3,152
14RLU495135.las	32	7,728	2,432	2,752	3,024
14RLU495150.las	112	7,888	2,267	2,560	2,944
14RLU495165.las	128	13,296	2,117	2,192	2,944
14RLU495180.las	128	65,520	2,132	2,272	2,960
14RLU495195.las	16	14,256	1,906	1,968	2,688
14RLU495210.las	32	65,520	1,881	2,048	2,640
14RLU495225.las	112	65,520	1,736	1,616	528
14RLU495240.las	112	21,952	1,861	1,936	2,656
14RLU495255.las	128	10,176	2,022	2,256	2,736
14RLU495270.las	64	7,120	1,922	1,920	2,736
14RLU495285.las	16	65,520	1,925	1,936	2,784
14RLU495300.las	16	13,536	1,982	2,192	2,672
14RLU495315.las	16	55,424	1,962	2,224	2,624
14RLU495330.las	32	14,544	1,986	2,256	2,560
14RLU495345.las	32	18,128	1,925	2,240	2,672
14RLU495360.las	16	29,072	2,213	2,464	2,576
14RLU495375.las	16	27,056	1,880	2,096	2,608
14RLU495390.las	32	39,536	1,710	1,632	528
14RLU495405.las	16	39,712	1,686	1,424	528
14RLU495420.las	128	18,912	1,975	2,208	2,768
14RLU495435.las	128	8,544	2,241	2,576	2,816
14RLU495450.las	32	57,648	2,186	2,576	2,816
14RLU495465.las	16	44,880	2,029	2,368	2,784
14RLU495480.las	16	65,520	2,353	2,544	2,784
14RLU495495.las	16	25,728	2,739	2,736	2,704
14RLU495510.las	16	65,520	2,674	2,704	2,704
14RLU495525.las	16	65,520	2,632	2,688	2,736
14RLU495540.las	16	17,968	2,480	2,512	2,368

C-3 Report on Intensity Values (Tiled Data) - continued

File	Minimum	Maximum	Mean	Median	Mode
14RLU495555.las	16	65,520	2,709	2,864	2,912
14RLU495570.las	16	6,832	2,544	2,688	2,768
14RLU495585.las	16	6,736	2,021	1,872	1,616
14RLU495600.las	16	65,520	2,340	2,208	2,224
14RLU495615.las	16	9,600	2,886	2,864	2,784
14RLU495630.las	16	11,312	2,982	2,944	2,816
14RLU495645.las	16	11,824	2,930	2,960	3,008
14RLU510015.las	16	17,536	1,568	1,568	1,728
14RLU510030.las	16	6,368	1,524	1,472	640
14RLU510045.las	16	6,624	1,781	1,648	624
14RLU510060.las	16	6,528	2,315	2,592	2,864
14RLU510075.las	16	9,024	2,277	2,528	2,912
14RLU510090.las	112	6,864	2,277	2,576	2,864
14RLU510105.las	16	13,616	2,321	2,672	3,024
14RLU510120.las	112	64,224	2,340	2,656	3,120
14RLU510135.las	112	65,520	2,429	2,752	3,040
14RLU510150.las	96	57,664	2,394	2,688	2,928
14RLU510165.las	32	65,520	2,291	2,592	2,880
14RLU510180.las	128	65,520	2,120	2,096	528
14RLU510195.las	128	55,408	1,969	2,080	2,688
14RLU510210.las	128	15,968	1,924	2,176	2,544
14RLU510225.las	128	29,232	1,708	1,552	496
14RLU510240.las	128	24,656	1,693	1,520	512
14RLU510255.las	128	65,520	1,982	2,224	2,624
14RLU510270.las	112	12,288	2,136	2,400	2,704
14RLU510285.las	64	10,512	1,875	1,904	2,736
14RLU510300.las	96	8,304	1,786	1,616	528
14RLU510315.las	16	14,128	1,806	1,808	2,608
14RLU510330.las	16	11,264	2,187	2,496	2,592
14RLU510345.las	16	24,672	2,083	2,416	2,592
14RLU510360.las	16	33,616	2,128	2,432	2,608
14RLU510375.las	16	65,520	2,008	2,320	2,608
14RLU510390.las	16	12,592	2,086	2,352	2,528

C-3 Report on Intensity Values (Tiled Data) - continued

File	Minimum	Maximum	Mean	Median	Mode
14RLU510405.las	16	34,816	1,642	1,456	560
14RLU510420.las	16	65,520	1,886	1,872	2,752
14RLU510435.las	128	24,768	2,185	2,560	2,784
14RLU510450.las	144	15,232	2,283	2,672	2,896
14RLU510465.las	16	46,336	2,205	2,576	2,784
14RLU510480.las	16	14,336	2,642	2,752	2,784
14RLU510495.las	16	9,312	2,730	2,752	2,784
14RLU510510.las	16	31,104	2,733	2,784	2,880
14RLU510525.las	16	28,976	2,613	2,704	2,912
14RLU510540.las	16	25,664	2,347	2,464	2,496
14RLU510555.las	16	54,896	2,236	2,560	2,832
14RLU510570.las	16	43,968	2,435	2,576	2,688
14RLU510585.las	16	10,704	2,057	1,904	1,712
14RLU510600.las	16	9,504	2,388	2,240	2,112
14RLU510615.las	16	25,152	2,986	2,912	2,784
14RLU510630.las	16	65,520	2,911	2,864	2,816
14RLU510645.las	16	65,520	2,821	2,864	2,992
14RLU525015.las	16	6,400	1,567	1,584	656
14RLU525030.las	16	5,888	1,545	1,504	640
14RLU525045.las	16	21,840	1,724	1,520	624
14RLU525060.las	16	56,480	1,975	1,984	2,784
14RLU525075.las	16	7,376	2,009	2,000	592
14RLU525090.las	48	33,056	2,077	2,000	512
14RLU525105.las	112	9,584	2,662	2,976	3,152
14RLU525120.las	32	7,712	2,517	2,896	3,168
14RLU525135.las	48	8,560	2,264	2,576	3,072
14RLU525150.las	128	6,816	2,437	2,720	2,992
14RLU525165.las	128	15,200	2,464	2,736	3,024
14RLU525180.las	144	65,520	2,364	2,672	2,944
14RLU525195.las	112	14,000	1,858	1,792	2,688
14RLU525210.las	96	39,440	1,889	2,096	2,576
14RLU525225.las	80	11,376	1,831	1,872	2,592
14RLU525240.las	96	9,936	1,709	1,536	512

C-3 Report on Intensity Values (Tiled Data) - continued

File	Minimum	Maximum	Mean	Median	Mode
14RLU525255.las	112	27,648	2,010	2,288	2,688
14RLU525270.las	128	6,576	2,239	2,528	2,752
14RLU525285.las	112	17,024	2,259	2,512	2,752
14RLU525300.las	128	26,912	2,068	2,336	2,816
14RLU525315.las	80	20,672	1,851	1,872	2,576
14RLU525330.las	16	8,832	1,951	2,240	2,560
14RLU525345.las	16	13,232	1,905	2,208	2,592
14RLU525360.las	16	19,408	1,714	1,616	528
14RLU525375.las	16	59,328	1,839	2,048	2,576
14RLU525390.las	16	30,960	2,169	2,400	2,496
14RLU525405.las	16	18,720	1,913	2,176	2,576
14RLU525420.las	16	7,696	1,723	1,520	528
14RLU525435.las	144	8,944	2,129	2,464	2,800
14RLU525450.las	144	19,024	2,221	2,608	2,880
14RLU525465.las	48	57,312	2,129	2,544	2,784
14RLU525480.las	16	8,160	2,587	2,704	2,736
14RLU525495.las	16	9,440	2,763	2,816	2,784
14RLU525510.las	16	15,408	2,662	2,752	2,880
14RLU525525.las	16	13,664	2,324	2,368	2,816
14RLU525540.las	16	11,696	2,082	2,096	2,224
14RLU525555.las	16	7,744	2,144	2,400	2,768
14RLU525570.las	16	27,424	2,267	2,480	2,672
14RLU525585.las	16	9,312	1,908	1,760	1,648
14RLU525600.las	16	9,264	2,402	2,288	2,240
14RLU525615.las	16	10,496	2,922	2,880	2,784
14RLU525630.las	16	10,640	2,927	2,864	2,816
14RLU525645.las	16	19,328	2,730	2,784	2,832
14RLU540015.las	16	5,024	1,647	1,696	1,984
14RLU540030.las	16	6,896	1,650	1,632	576
14RLU540045.las	16	7,632	1,744	1,488	624
14RLU540060.las	16	37,968	1,651	1,344	560
14RLU540075.las	16	11,408	1,902	1,712	608
14RLU540090.las	16	50,240	1,986	1,856	512

C-3 Report on Intensity Values (Tiled Data) - continued

File	Minimum	Maximum	Mean	Median	Mode
14RLU540105.las	96	26,960	2,672	2,944	3,104
14RLU540120.las	96	7,904	2,624	2,944	3,168
14RLU540135.las	96	8,592	2,502	2,800	3,248
14RLU540150.las	96	6,544	2,041	2,096	2,944
14RLU540165.las	32	8,000	2,157	2,448	2,800
14RLU540180.las	112	31,504	2,501	2,768	2,880
14RLU540195.las	144	6,832	2,192	2,464	2,640
14RLU540210.las	112	65,520	1,892	2,080	2,576
14RLU540225.las	112	59,632	1,822	1,888	2,576
14RLU540240.las	96	61,136	1,801	1,792	2,592
14RLU540255.las	128	9,104	2,045	2,336	2,640
14RLU540270.las	128	65,520	2,424	2,672	2,816
14RLU540285.las	144	11,280	2,253	2,512	2,672
14RLU540300.las	128	5,760	2,049	2,240	2,832
14RLU540315.las	128	11,392	1,869	1,840	2,704
14RLU540330.las	128	15,232	2,230	2,496	2,576
14RLU540345.las	16	50,832	1,778	1,808	2,576
14RLU540360.las	112	56,224	1,793	1,968	2,528
14RLU540375.las	16	34,320	1,783	1,744	2,608
14RLU540390.las	16	65,520	1,796	1,808	2,576
14RLU540405.las	96	52,784	2,009	2,288	2,704
14RLU540420.las	32	53,504	1,944	2,064	2,816
14RLU540435.las	160	20,464	2,325	2,576	2,704
14RLU540450.las	144	7,136	2,386	2,656	2,768
14RLU540465.las	128	23,248	2,263	2,640	2,816
14RLU540480.las	16	65,520	2,645	2,720	2,736
14RLU540495.las	16	65,520	2,845	2,832	2,832
14RLU540510.las	16	19,072	3,008	2,960	2,912
14RLU540525.las	16	9,488	2,521	2,576	2,752
14RLU540540.las	16	8,928	2,104	2,176	2,320
14RLU540555.las	16	15,328	1,995	2,000	592
14RLU540570.las	16	54,176	2,231	2,496	2,752
14RLU540585.las	16	7,088	1,876	1,792	1,680

C-3 Report on Intensity Values (Tiled Data) - continued

File	Minimum	Maximum	Mean	Median	Mode
14RLU540600.las	16	9,232	2,302	2,240	2,240
14RLU540615.las	16	8,576	2,794	2,832	2,816
14RLU540630.las	16	65,520	2,994	2,944	2,864
14RLU540645.las	16	14,608	2,720	2,752	2,816
14RLU555015.las	16	5,664	1,510	1,520	1,728
14RLU555030.las	16	7,792	1,495	1,440	592
14RLU555045.las	16	65,520	1,950	1,872	576
14RLU555060.las	16	46,832	1,698	1,392	576
14RLU555075.las	16	24,272	1,891	1,728	592
14RLU555090.las	32	52,656	1,999	1,952	496
14RLU555105.las	80	9,840	2,046	2,000	528
14RLU555120.las	48	63,952	1,824	1,600	512
14RLU555135.las	80	8,448	2,221	2,384	3,104
14RLU555150.las	128	8,336	2,266	2,464	3,024
14RLU555165.las	96	63,312	2,429	2,704	2,944
14RLU555180.las	128	12,576	2,547	2,800	2,896
14RLU555195.las	144	7,072	2,213	2,480	2,688
14RLU555210.las	48	16,064	1,860	1,936	2,608
14RLU555225.las	128	65,520	1,737	1,648	2,560
14RLU555240.las	112	65,520	2,056	2,368	2,624
14RLU555255.las	16	65,520	2,278	2,512	2,624
14RLU555270.las	128	11,600	2,415	2,640	2,688
14RLU555285.las	32	6,000	2,211	2,480	2,688
14RLU555300.las	128	8,960	1,850	1,728	2,736
14RLU555315.las	112	12,992	2,084	2,384	2,704
14RLU555330.las	144	19,472	2,189	2,464	2,576
14RLU555345.las	112	17,952	2,096	2,384	2,576
14RLU555360.las	16	11,360	1,848	2,064	2,576
14RLU555375.las	128	30,400	1,925	2,224	2,656
14RLU555390.las	16	65,520	1,757	1,744	2,544
14RLU555405.las	16	65,520	1,720	1,536	528
14RLU555420.las	16	18,240	2,108	2,432	2,720
14RLU555435.las	144	65,520	2,344	2,624	2,816

C-3 Report on Intensity Values (Tiled Data) - continued

File	Minimum	Maximum	Mean	Median	Mode
14RLU555450.las	32	9,408	2,449	2,688	2,768
14RLU555465.las	160	13,728	2,452	2,672	2,784
14RLU555480.las	16	29,952	2,725	2,816	2,880
14RLU555495.las	16	20,880	2,911	2,912	2,880
14RLU555510.las	16	63,360	3,031	3,008	2,960
14RLU555525.las	16	41,728	2,623	2,688	2,864
14RLU555540.las	16	65,520	2,105	2,176	2,368
14RLU555555.las	16	62,416	2,283	2,560	2,912
14RLU555570.las	16	32,384	2,298	2,560	2,768
14RLU555585.las	16	7,648	2,156	1,984	1,696
14RLU555600.las	16	9,472	2,390	2,304	2,304
14RLU555615.las	16	9,920	2,816	2,864	2,864
14RLU555630.las	16	27,136	2,898	2,864	2,752
14RLU555645.las	16	18,192	2,891	2,832	2,752
14RLU570015.las	16	5,984	1,595	1,632	1,744
14RLU570030.las	16	64,432	1,577	1,552	592
14RLU570045.las	16	65,440	1,953	1,888	576
14RLU570060.las	16	43,040	1,865	1,664	592
14RLU570075.las	16	65,344	1,907	1,824	592
14RLU570090.las	16	45,776	1,843	1,632	528
14RLU570105.las	32	20,768	1,878	1,680	528
14RLU570120.las	80	65,520	1,792	1,600	512
14RLU570135.las	48	9,584	2,239	2,336	512
14RLU570150.las	64	8,096	2,241	2,400	3,072
14RLU570165.las	112	9,424	2,558	2,832	3,008
14RLU570180.las	112	15,216	2,640	2,880	3,008
14RLU570195.las	112	65,520	2,070	2,336	2,656
14RLU570210.las	16	65,520	1,947	2,208	2,560
14RLU570225.las	16	42,496	1,880	2,128	2,576
14RLU570240.las	128	60,576	2,017	2,336	2,656
14RLU570255.las	128	18,416	1,965	2,256	2,592
14RLU570270.las	112	20,848	2,205	2,512	2,720
14RLU570285.las	112	18,816	2,012	2,320	2,592

C-3 Report on Intensity Values (Tiled Data) - continued

File	Minimum	Maximum	Mean	Median	Mode
14RLU570300.las	144	9,248	1,888	1,888	2,688
14RLU570315.las	32	34,768	2,116	2,448	2,688
14RLU570330.las	48	11,856	2,389	2,560	2,576
14RLU570345.las	144	53,248	1,980	2,304	2,576
14RLU570360.las	144	65,520	1,829	2,048	2,528
14RLU570375.las	16	65,520	1,812	1,968	2,544
14RLU570390.las	16	52,736	1,935	2,256	2,544
14RLU570405.las	112	54,944	2,287	2,576	2,736
14RLU570420.las	144	9,104	2,223	2,560	2,784
14RLU570435.las	112	11,616	2,531	2,688	2,736
14RLU570450.las	16	10,720	2,492	2,672	2,752
14RLU570465.las	48	63,584	2,519	2,656	2,784
14RLU570480.las	16	64,288	2,860	2,864	2,880
14RLU570495.las	16	22,240	2,999	2,992	2,912
14RLU570510.las	16	28,992	3,007	2,960	2,880
14RLU570525.las	16	25,312	2,671	2,704	2,880
14RLU570540.las	16	48,640	2,159	2,176	2,368
14RLU570555.las	16	10,352	2,140	2,288	2,800
14RLU570570.las	16	8,512	2,416	2,656	2,800
14RLU570585.las	16	17,792	2,180	2,016	1,760
14RLU570600.las	16	23,232	2,431	2,320	2,304
14RLU570615.las	16	9,088	3,026	2,992	2,912
14RLU570630.las	16	7,696	3,021	2,912	2,752
14RLU570645.las	16	9,536	2,953	2,880	2,752
14RLU585015.las	16	21,072	1,481	1,488	608
14RLU585030.las	16	65,360	1,500	1,424	592
14RLU585045.las	16	61,472	1,811	1,664	592
14RLU585060.las	16	11,104	2,097	2,240	3,008
14RLU585075.las	16	36,640	2,129	2,368	2,800
14RLU585090.las	16	43,312	2,130	2,368	2,864
14RLU585105.las	64	65,520	1,887	1,776	528
14RLU585120.las	16	65,520	1,874	1,712	528
14RLU585135.las	112	59,040	2,083	1,984	512

C-3 Report on Intensity Values (Tiled Data) - continued

File	Minimum	Maximum	Mean	Median	Mode
14RLU585150.las	112	8,448	2,439	2,752	3,136
14RLU585165.las	128	8,544	2,686	2,864	2,896
14RLU585180.las	128	65,520	2,589	2,848	3,008
14RLU585195.las	128	65,520	2,193	2,448	2,560
14RLU585210.las	112	16,976	2,159	2,400	2,512
14RLU585225.las	48	6,176	2,129	2,384	2,512
14RLU585240.las	96	19,904	1,949	2,240	2,576
14RLU585255.las	64	48,096	1,821	1,936	2,592
14RLU585270.las	32	13,008	1,795	1,760	2,704
14RLU585285.las	128	65,520	1,773	1,728	512
14RLU585300.las	128	12,720	1,871	1,856	2,720
14RLU585315.las	112	12,080	1,876	1,888	2,688
14RLU585330.las	144	6,336	1,983	2,288	2,528
14RLU585345.las	16	18,496	1,868	2,160	2,512
14RLU585360.las	80	65,520	2,002	2,320	2,576
14RLU585375.las	16	60,736	1,779	1,824	2,576
14RLU585390.las	128	35,744	1,913	2,192	2,592
14RLU585405.las	16	10,176	2,359	2,640	2,768
14RLU585420.las	128	11,024	2,282	2,656	2,832
14RLU585435.las	128	61,808	2,105	2,496	2,896
14RLU585450.las	160	19,376	2,527	2,688	2,768
14RLU585465.las	144	11,568	2,573	2,704	2,784
14RLU585480.las	16	9,280	3,025	2,944	2,912
14RLU585495.las	16	65,520	3,212	3,136	3,008
14RLU585510.las	16	65,520	3,560	3,376	3,168
14RLU585525.las	16	65,520	2,605	2,672	2,864
14RLU585540.las	16	65,520	2,093	2,112	2,288
14RLU585555.las	16	21,776	2,025	2,128	2,768
14RLU585570.las	16	22,064	2,248	2,544	2,800
14RLU585585.las	16	21,760	1,996	1,872	1,744
14RLU585600.las	16	9,312	2,261	2,224	2,304
14RLU585615.las	16	65,520	2,788	2,816	2,784
14RLU585630.las	16	8,976	2,882	2,864	2,832

C-3 Report on Intensity Values (Tiled Data) - continued

File	Minimum	Maximum	Mean	Median	Mode
14RLU585645.las	16	33,552	2,837	2,832	2,784
14RLU600015.las	16	12,048	1,531	1,536	592
14RLU600030.las	16	56,704	1,741	1,712	1,600
14RLU600045.las	16	22,576	2,049	2,048	2,896
14RLU600060.las	16	7,040	2,139	2,448	2,864
14RLU600075.las	16	49,776	2,036	2,288	2,720
14RLU600090.las	128	44,160	2,227	2,496	2,928
14RLU600105.las	16	9,776	2,188	2,368	3,008
14RLU600120.las	64	65,520	2,046	1,984	528
14RLU600135.las	32	65,520	2,013	2,016	528
14RLU600150.las	112	7,776	2,657	2,880	3,040
14RLU600165.las	112	8,016	2,751	2,912	2,976
14RLU600180.las	144	7,040	2,944	3,056	3,120
14RLU600195.las	128	65,520	2,124	2,400	2,640
14RLU600210.las	16	9,792	2,289	2,480	2,592
14RLU600225.las	112	11,072	2,179	2,448	2,624
14RLU600240.las	112	42,752	2,101	2,400	2,704
14RLU600255.las	96	22,048	1,826	1,904	2,624
14RLU600270.las	16	12,384	1,859	1,936	2,704
14RLU600285.las	112	17,328	1,813	1,824	512
14RLU600300.las	128	6,464	1,760	1,600	528
14RLU600315.las	128	7,248	1,865	1,968	2,688
14RLU600330.las	32	8,560	1,772	1,840	2,464
14RLU600345.las	16	44,928	1,803	1,872	2,528
14RLU600360.las	64	18,128	1,788	1,936	2,512
14RLU600375.las	32	39,328	1,852	2,096	2,544
14RLU600390.las	16	65,520	2,017	2,288	2,560
14RLU600405.las	128	19,984	2,198	2,512	2,736
14RLU600420.las	144	12,800	2,242	2,608	2,832
14RLU600435.las	144	55,968	2,168	2,528	2,752
14RLU600450.las	144	8,688	2,211	2,560	2,768
14RLU600465.las	128	21,536	2,393	2,608	2,704
14RLU600480.las	16	44,096	2,891	2,864	2,816

C-3 Report on Intensity Values (Tiled Data) - continued

File	Minimum	Maximum	Mean	Median	Mode
14RLU600495.las	16	9,216	3,194	3,088	2,960
14RLU600510.las	16	65,520	3,026	2,960	2,912
14RLU600525.las	16	9,472	2,562	2,608	2,912
14RLU600540.las	16	65,520	2,292	2,400	2,608
14RLU600555.las	16	7,248	2,310	2,592	2,800
14RLU600570.las	16	6,928	2,204	2,464	2,688
14RLU600585.las	16	25,424	1,966	1,840	1,712
14RLU600600.las	16	8,672	2,233	2,224	2,320
14RLU600615.las	16	9,104	2,814	2,832	2,816
14RLU600630.las	16	10,512	2,676	2,752	2,912
14RLU600645.las	16	9,872	2,810	2,832	2,816
14RLU615015.las	16	6,400	1,701	1,744	1,824
14RLU615030.las	16	12,448	1,825	1,840	1,600
14RLU615045.las	16	61,616	2,119	2,192	2,944
14RLU615060.las	16	9,808	2,352	2,736	3,024
14RLU615075.las	16	40,048	1,975	1,936	608
14RLU615090.las	16	23,312	2,029	2,128	2,864
14RLU615105.las	16	16,352	1,989	2,000	2,912
14RLU615120.las	16	8,416	1,992	1,968	528
14RLU615135.las	128	46,096	2,296	2,576	2,864
14RLU615150.las	128	50,944	2,746	2,896	2,944
14RLU615165.las	128	8,992	2,634	2,800	2,832
14RLU615180.las	144	7,024	2,533	2,800	2,912
14RLU615195.las	112	9,360	1,919	2,064	2,640
14RLU615210.las	32	49,024	2,158	2,416	2,640
14RLU615225.las	32	65,520	2,159	2,464	2,704
14RLU615240.las	112	10,368	1,784	1,712	496
14RLU615255.las	16	30,496	1,752	1,696	496
14RLU615270.las	112	10,512	1,806	1,808	496
14RLU615285.las	96	6,944	1,968	2,240	2,672
14RLU615300.las	16	34,288	2,038	2,400	2,736
14RLU615315.las	16	10,240	1,932	2,192	2,640
14RLU615330.las	144	21,680	1,802	1,840	2,544

C-3 Report on Intensity Values (Tiled Data) - continued

File	Minimum	Maximum	Mean	Median	Mode
14RLU615345.las	16	11,616	1,850	2,048	2,512
14RLU615360.las	32	62,688	1,925	2,256	2,496
14RLU615375.las	128	65,520	2,102	2,400	2,544
14RLU615390.las	16	22,800	2,170	2,352	2,496
14RLU615405.las	128	55,552	2,273	2,544	2,704
14RLU615420.las	128	18,736	2,438	2,736	2,880
14RLU615435.las	128	12,224	2,355	2,688	2,864
14RLU615450.las	128	6,896	2,216	2,608	2,912
14RLU615465.las	16	65,520	2,133	2,480	2,816
14RLU615480.las	16	13,840	2,694	2,816	2,912
14RLU615495.las	16	20,352	2,860	2,880	2,864
14RLU615510.las	16	17,216	2,760	2,784	2,816
14RLU615525.las	16	14,080	2,327	2,400	2,816
14RLU615540.las	16	7,104	2,207	2,320	2,368
14RLU615555.las	16	30,560	2,330	2,576	2,784
14RLU615570.las	16	50,896	2,520	2,640	2,720
14RLU615585.las	16	17,840	2,075	1,904	1,616
14RLU615600.las	16	10,688	2,124	2,128	2,240
14RLU615615.las	16	9,904	2,612	2,688	2,816
14RLU615630.las	16	9,600	2,591	2,688	2,832
14RLU615645.las	16	7,776	2,532	2,608	2,784
14RLU630015.las	16	65,520	1,666	1,696	1,840
14RLU630030.las	16	56,864	1,666	1,616	608
14RLU630045.las	16	65,520	2,054	1,984	608
14RLU630060.las	16	57,760	2,191	2,336	3,136
14RLU630075.las	16	65,520	2,146	2,336	2,944
14RLU630090.las	16	10,752	2,024	2,160	2,800
14RLU630105.las	16	65,520	2,119	2,352	2,928
14RLU630120.las	16	14,480	2,239	2,496	2,928
14RLU630135.las	80	14,112	2,405	2,672	2,928
14RLU630150.las	16	65,520	2,466	2,736	2,944
14RLU630165.las	96	43,776	2,518	2,816	2,944
14RLU630180.las	128	20,800	2,438	2,784	3,008

C-3 Report on Intensity Values (Tiled Data) - continued

File	Minimum	Maximum	Mean	Median	Mode
14RLU630195.las	128	65,520	1,994	2,128	2,720
14RLU630210.las	32	21,296	2,048	2,352	2,656
14RLU630225.las	32	7,248	2,039	2,368	2,720
14RLU630240.las	80	10,032	1,876	1,888	2,752
14RLU630255.las	112	12,368	1,873	1,888	2,688
14RLU630270.las	112	14,384	1,772	1,632	512
14RLU630285.las	16	57,344	2,046	2,336	2,688
14RLU630300.las	48	29,328	2,124	2,464	2,672
14RLU630315.las	16	20,464	2,124	2,464	2,640
14RLU630330.las	128	16,480	1,807	1,904	2,576
14RLU630345.las	80	44,000	1,841	2,080	2,496
14RLU630360.las	16	44,704	2,174	2,400	2,512
14RLU630375.las	96	23,792	2,185	2,480	2,592
14RLU630390.las	112	65,520	2,254	2,512	2,656
14RLU630405.las	48	25,728	2,325	2,624	2,816
14RLU630420.las	112	23,616	2,500	2,816	2,960
14RLU630435.las	112	15,552	2,529	2,816	2,928
14RLU630450.las	128	49,472	2,480	2,768	2,864
14RLU630465.las	16	65,520	2,191	2,576	2,736
14RLU630480.las	16	8,576	2,657	2,784	2,880
14RLU630495.las	16	12,592	2,785	2,832	2,832
14RLU630510.las	16	12,736	2,606	2,656	2,784
14RLU630525.las	16	9,664	2,425	2,480	2,752
14RLU630540.las	16	6,704	2,253	2,400	2,608
14RLU630555.las	16	10,592	2,420	2,624	2,752
14RLU630570.las	16	6,752	2,164	2,256	2,672
14RLU630585.las	16	65,520	1,949	1,824	1,616
14RLU630600.las	16	9,232	2,151	2,128	2,240
14RLU630615.las	16	9,488	2,695	2,752	2,864
14RLU630630.las	16	31,744	2,701	2,704	2,784
14RLU630645.las	16	10,112	2,544	2,576	2,784
14RLU645015.las	16	58,416	1,552	1,536	608
14RLU645030.las	16	5,184	1,354	1,200	608

C-3 Report on Intensity Values (Tiled Data) - continued

File	Minimum	Maximum	Mean	Median	Mode
14RLU645045.las	16	16,064	1,753	1,504	608
14RLU645060.las	16	23,456	2,124	2,096	608
14RLU645075.las	16	65,520	2,001	1,904	624
14RLU645090.las	128	42,240	2,026	2,000	528
14RLU645105.las	16	65,520	2,174	2,416	2,928
14RLU645120.las	16	38,208	2,254	2,512	2,880
14RLU645135.las	128	52,832	2,621	2,800	2,912
14RLU645150.las	144	60,576	2,688	2,848	2,928
14RLU645165.las	128	22,240	2,456	2,768	2,944
14RLU645180.las	128	22,976	2,468	2,784	2,992
14RLU645195.las	128	65,520	2,109	2,416	2,704
14RLU645210.las	112	9,856	2,215	2,528	2,720
14RLU645225.las	112	8,768	2,174	2,528	2,752
14RLU645240.las	16	58,224	2,264	2,608	2,848
14RLU645255.las	16	10,016	1,804	1,760	496
14RLU645270.las	112	13,664	1,738	1,600	512
14RLU645285.las	16	12,672	1,861	2,016	2,688
14RLU645300.las	128	15,936	2,153	2,496	2,720
14RLU645315.las	128	17,200	2,070	2,400	2,608
14RLU645330.las	16	41,328	1,858	2,144	2,576
14RLU645345.las	144	6,640	2,006	2,336	2,496
14RLU645360.las	128	22,960	2,193	2,416	2,528
14RLU645375.las	112	48,048	2,384	2,560	2,560
14RLU645390.las	32	65,520	2,227	2,528	2,688
14RLU645405.las	144	11,104	2,189	2,544	2,736
14RLU645420.las	16	42,400	2,461	2,800	2,928
14RLU645435.las	128	20,896	2,556	2,848	2,944
14RLU645450.las	16	45,968	2,350	2,640	2,800
14RLU645465.las	16	36,256	2,359	2,624	2,704
14RLU645480.las	16	14,608	2,824	2,832	2,832
14RLU645495.las	16	11,744	2,966	2,944	2,816
14RLU645510.las	16	14,608	2,944	2,880	2,816
14RLU645525.las	16	12,352	2,564	2,624	2,912

C-3 Report on Intensity Values (Tiled Data) - continued

File	Minimum	Maximum	Mean	Median	Mode
14RLU645540.las	16	21,792	2,180	2,320	2,576
14RLU645555.las	16	59,472	2,624	2,656	2,688
14RLU645570.las	16	8,272	1,994	1,872	1,632
14RLU645585.las	16	52,240	1,727	1,616	1,552
14RLU645600.las	16	8,832	2,378	2,288	2,240
14RLU645615.las	16	10,304	3,049	2,960	2,816
14RLU645630.las	16	7,392	3,087	3,008	2,912
14RLU645645.las	16	8,512	2,879	2,912	2,960
14RLU660015.las	16	15,872	1,416	1,296	608
14RLU660030.las	16	20,144	1,317	1,136	592
14RLU660045.las	16	6,816	1,728	1,504	608
14RLU660060.las	16	64,000	2,107	2,064	592
14RLU660075.las	16	47,376	2,074	1,968	640
14RLU660090.las	48	63,216	1,937	1,824	528
14RLU660105.las	80	65,520	1,992	1,888	528
14RLU660120.las	112	11,984	1,943	1,824	512
14RLU660135.las	112	29,232	2,582	2,848	2,928
14RLU660150.las	128	8,096	2,870	3,008	3,072
14RLU660165.las	144	8,528	2,683	2,912	3,008
14RLU660180.las	144	65,520	2,538	2,864	3,024
14RLU660195.las	128	65,520	2,280	2,544	2,720
14RLU660210.las	128	5,392	2,091	2,400	2,560
14RLU660225.las	144	20,624	2,301	2,576	2,704
14RLU660240.las	112	19,168	2,175	2,528	2,752
14RLU660255.las	112	6,240	1,717	1,600	496
14RLU660270.las	96	13,552	1,953	2,128	2,848
14RLU660285.las	112	15,968	2,064	2,416	2,752
14RLU660300.las	112	64,608	1,989	2,352	2,768
14RLU660315.las	112	11,840	1,949	2,304	2,608
14RLU660330.las	128	25,072	1,932	2,256	2,528
14RLU660345.las	32	7,360	1,950	2,288	2,496
14RLU660360.las	16	12,208	1,892	2,192	2,400
14RLU660375.las	128	15,712	2,071	2,336	2,432

C-3 Report on Intensity Values (Tiled Data) - continued

File	Minimum	Maximum	Mean	Median	Mode
14RLU660390.las	16	13,696	2,139	2,448	2,608
14RLU660405.las	144	65,520	2,234	2,576	2,800
14RLU660420.las	16	65,520	2,426	2,768	2,992
14RLU660435.las	128	42,352	2,354	2,704	2,928
14RLU660450.las	16	15,088	2,324	2,672	2,816
14RLU660465.las	16	34,288	2,339	2,592	2,688
14RLU660480.las	16	40,560	2,895	2,864	2,784
14RLU660495.las	16	9,440	2,962	2,960	2,880
14RLU660510.las	16	8,848	2,968	2,880	2,816
14RLU660525.las	16	20,416	2,474	2,592	2,944
14RLU660540.las	16	7,296	2,080	2,240	2,576
14RLU660555.las	16	8,128	2,572	2,720	2,784
14RLU660570.las	16	65,520	2,174	2,176	1,744
14RLU660585.las	16	23,280	1,905	1,776	1,600
14RLU660600.las	16	11,584	2,374	2,320	2,304
14RLU660615.las	16	10,848	3,001	2,960	2,816
14RLU660630.las	16	13,104	2,871	2,944	2,992
14RLU660645.las	16	7,776	2,642	2,704	2,784
14RLU675015.las	16	60,992	1,439	1,344	640
14RLU675030.las	16	5,792	1,414	1,216	576
14RLU675045.las	16	7,616	1,607	1,360	592
14RLU675060.las	16	62,128	1,747	1,488	592
14RLU675075.las	16	65,520	2,084	2,112	2,944
14RLU675090.las	16	65,520	2,039	2,128	2,912
14RLU675105.las	32	65,520	2,049	2,016	528
14RLU675120.las	96	48,704	2,117	2,048	512
14RLU675135.las	80	64,336	2,383	2,704	3,088
14RLU675150.las	128	65,520	2,513	2,880	3,168
14RLU675165.las	128	50,240	2,509	2,848	3,088
14RLU675180.las	144	51,264	2,495	2,816	2,944
14RLU675195.las	16	65,520	2,259	2,544	2,720
14RLU675210.las	16	32,576	2,171	2,480	2,672
14RLU675225.las	128	47,296	2,428	2,656	2,720

C-3 Report on Intensity Values (Tiled Data) - continued

File	Minimum	Maximum	Mean	Median	Mode
14RLU675240.las	112	6,064	2,445	2,688	2,784
14RLU675255.las	16	9,664	1,992	2,336	2,736
14RLU675270.las	112	8,624	2,276	2,656	2,848
14RLU675285.las	112	59,856	2,156	2,528	2,736
14RLU675300.las	112	6,992	2,167	2,528	2,736
14RLU675315.las	16	55,472	1,830	1,920	2,656
14RLU675330.las	144	10,048	1,941	2,288	2,640
14RLU675345.las	144	36,896	1,833	2,160	2,480
14RLU675360.las	144	13,920	1,729	1,984	2,400
14RLU675375.las	112	13,776	1,998	2,288	2,448
14RLU675390.las	112	18,048	1,953	2,256	2,528
14RLU675405.las	48	36,080	2,290	2,640	2,816
14RLU675420.las	144	6,208	2,491	2,816	2,944
14RLU675435.las	128	7,088	2,374	2,720	2,912
14RLU675450.las	16	18,896	2,358	2,736	2,944
14RLU675465.las	16	65,520	2,431	2,656	2,736
14RLU675480.las	16	8,592	3,048	2,944	2,784
14RLU675495.las	16	9,776	3,144	3,072	2,832
14RLU675510.las	16	11,152	3,001	2,944	2,832
14RLU675525.las	16	7,136	2,484	2,528	2,816
14RLU675540.las	16	27,760	2,306	2,416	2,592
14RLU675555.las	16	7,312	2,579	2,704	2,768
14RLU675570.las	16	65,520	2,173	2,208	2,672
14RLU675585.las	16	65,520	2,300	2,176	1,600
14RLU675600.las	16	8,320	2,507	2,384	2,240
14RLU675615.las	16	8,464	2,796	2,832	2,784
14RLU675630.las	16	8,192	2,723	2,832	2,960
14RLU675645.las	16	7,616	2,666	2,736	2,816
14RLU690015.las	16	18,528	1,482	1,376	656
14RLU690030.las	16	45,856	1,616	1,360	592
14RLU690045.las	16	51,440	1,738	1,504	640
14RLU690060.las	16	24,224	1,746	1,520	592
14RLU690075.las	16	13,696	1,813	1,600	608

C-3 Report on Intensity Values (Tiled Data) - continued

File	Minimum	Maximum	Mean	Median	Mode
14RLU690090.las	112	22,576	1,972	1,872	512
14RLU690105.las	48	65,520	2,436	2,752	2,960
14RLU690120.las	96	33,312	2,274	2,512	3,136
14RLU690135.las	112	27,632	2,274	2,560	3,024
14RLU690150.las	128	61,440	2,582	2,944	3,136
14RLU690165.las	96	52,304	2,522	2,880	3,136
14RLU690180.las	144	65,520	2,587	2,896	3,136
14RLU690195.las	112	65,520	2,206	2,480	2,688
14RLU690210.las	112	7,440	2,193	2,480	2,672
14RLU690225.las	128	65,520	2,415	2,624	2,720
14RLU690240.las	144	9,168	2,383	2,608	2,688
14RLU690255.las	96	9,808	2,118	2,448	2,656
14RLU690270.las	112	22,912	2,268	2,640	2,816
14RLU690285.las	112	11,472	2,261	2,560	2,704
14RLU690300.las	112	23,472	2,189	2,544	2,736
14RLU690315.las	112	41,648	2,046	2,416	2,672
14RLU690330.las	128	30,016	1,963	2,336	2,528
14RLU690345.las	112	60,096	1,928	2,304	2,576
14RLU690360.las	144	21,024	1,925	2,256	2,528
14RLU690375.las	16	26,320	2,083	2,416	2,592
14RLU690390.las	144	23,120	2,187	2,464	2,576
14RLU690405.las	16	62,144	2,333	2,688	2,832
14RLU690420.las	16	25,984	2,453	2,800	2,928
14RLU690435.las	128	17,936	2,386	2,720	2,864
14RLU690450.las	144	53,136	2,485	2,832	2,960
14RLU690465.las	128	65,520	2,541	2,672	2,704
14RLU690480.las	16	9,024	3,033	2,912	2,784
14RLU690495.las	16	17,328	3,086	3,008	2,864
14RLU690510.las	16	8,672	3,049	2,992	2,912
14RLU690525.las	16	12,336	2,678	2,704	2,880
14RLU690540.las	16	21,888	2,104	2,224	2,576
14RLU690555.las	16	10,288	2,386	2,608	2,704
14RLU690570.las	16	8,992	2,258	2,416	2,672

C-3 Report on Intensity Values (Tiled Data) - continued

File	Minimum	Maximum	Mean	Median	Mode
14RLU690585.las	16	37,568	2,316	2,224	1,632
14RLU690600.las	16	8,880	2,451	2,352	2,304
14RLU690615.las	16	8,368	2,862	2,864	2,784
14RLU690630.las	16	9,648	2,862	2,880	2,960
14RLU690645.las	16	9,472	2,970	2,960	2,960
14RLU705015.las	16	6,368	1,442	1,328	608
14RLU705030.las	16	65,520	1,797	1,584	592
14RLU705045.las	16	21,312	2,012	1,920	608
14RLU705060.las	16	65,520	2,034	2,000	592
14RLU705075.las	16	12,768	2,155	2,288	2,976
14RLU705090.las	96	7,984	2,091	2,176	2,928
14RLU705105.las	96	57,808	2,470	2,800	3,136
14RLU705120.las	96	33,120	2,337	2,592	3,152
14RLU705135.las	48	57,136	2,395	2,704	2,928
14RLU705150.las	128	9,984	2,785	3,072	3,184
14RLU705165.las	112	6,912	2,645	2,960	3,104
14RLU705180.las	128	7,152	2,511	2,832	2,944
14RLU705195.las	112	65,520	2,172	2,480	2,720
14RLU705210.las	128	8,976	2,397	2,624	2,768
14RLU705225.las	48	6,512	2,427	2,672	2,736
14RLU705240.las	112	34,032	2,491	2,720	2,816
14RLU705255.las	112	57,824	2,204	2,528	2,736
14RLU705270.las	112	65,520	2,400	2,720	2,832
14RLU705285.las	112	12,464	2,203	2,560	2,752
14RLU705300.las	112	29,120	2,121	2,480	2,720
14RLU705315.las	128	63,424	2,676	2,816	2,864
14RLU705330.las	144	15,536	2,248	2,528	2,624
14RLU705345.las	16	9,456	2,057	2,416	2,560
14RLU705360.las	144	64,768	2,170	2,448	2,576
14RLU705375.las	16	23,312	2,286	2,528	2,608
14RLU705390.las	32	37,872	2,348	2,544	2,576
14RLU705405.las	32	6,832	2,415	2,720	2,832
14RLU705420.las	16	12,336	2,339	2,720	2,896

C-3 Report on Intensity Values (Tiled Data) - continued

File	Minimum	Maximum	Mean	Median	Mode
14RLU705435.las	144	17,984	2,366	2,688	2,784
14RLU705450.las	160	53,328	2,434	2,768	2,912
14RLU705465.las	16	50,000	2,395	2,608	2,704
14RLU705480.las	16	50,960	2,865	2,880	2,880
14RLU705495.las	16	10,048	2,996	2,960	2,832
14RLU705510.las	16	24,112	2,708	2,752	2,832
14RLU705525.las	16	8,544	2,403	2,432	2,864
14RLU705540.las	16	15,696	2,057	2,112	2,608
14RLU705555.las	16	12,080	2,415	2,592	2,656
14RLU705570.las	16	16,048	2,419	2,576	2,672
14RLU705585.las	16	65,520	2,409	2,368	2,656
14RLU705600.las	16	10,768	2,430	2,304	2,240
14RLU705615.las	16	19,776	2,764	2,832	2,816
14RLU705630.las	16	65,520	2,941	2,960	2,960
14RLU705645.las	16	9,664	2,930	2,912	2,816
14RLU720015.las	16	36,912	1,507	1,440	688
14RLU720030.las	16	65,520	1,905	1,760	608
14RLU720045.las	16	19,584	1,928	1,760	608
14RLU720060.las	16	18,752	2,032	2,016	592
14RLU720075.las	16	55,232	2,272	2,384	3,088
14RLU720090.las	16	64,736	2,498	2,800	3,040
14RLU720105.las	96	16,256	2,151	2,400	2,944
14RLU720120.las	48	65,520	2,275	2,464	3,072
14RLU720135.las	96	63,376	2,720	3,008	3,136
14RLU720150.las	128	14,608	2,596	2,944	3,168
14RLU720165.las	32	36,832	2,686	3,008	3,136
14RLU720180.las	128	7,552	2,511	2,816	2,944
14RLU720195.las	16	65,520	2,287	2,544	2,704
14RLU720210.las	144	10,544	2,308	2,592	2,736
14RLU720225.las	112	8,752	2,320	2,576	2,688
14RLU720240.las	32	18,000	2,239	2,592	2,784
14RLU720255.las	112	40,912	2,232	2,528	2,656
14RLU720270.las	112	37,040	2,354	2,704	2,848

C-3 Report on Intensity Values (Tiled Data) - continued

File	Minimum	Maximum	Mean	Median	Mode
14RLU720285.las	48	6,736	2,423	2,656	2,752
14RLU720300.las	32	6,912	2,530	2,752	2,832
14RLU720315.las	128	25,856	2,454	2,672	2,736
14RLU720330.las	144	53,824	2,005	2,320	2,528
14RLU720345.las	16	12,544	1,988	2,288	2,480
14RLU720360.las	16	15,280	1,992	2,304	2,512
14RLU720375.las	128	9,872	2,213	2,480	2,576
14RLU720390.las	32	12,688	2,144	2,464	2,592
14RLU720405.las	80	20,800	2,274	2,592	2,816
14RLU720420.las	16	9,344	2,339	2,688	2,816
14RLU720435.las	16	65,520	2,318	2,656	2,832
14RLU720450.las	16	65,520	2,311	2,624	2,816
14RLU720465.las	32	65,520	2,501	2,704	2,816
14RLU720480.las	16	11,136	3,036	2,992	2,912
14RLU720495.las	16	10,464	3,004	3,008	2,912
14RLU720510.las	16	8,960	2,586	2,656	2,784
14RLU720525.las	16	65,520	2,557	2,576	2,576
14RLU720540.las	16	8,304	2,247	2,368	2,576
14RLU720555.las	16	6,464	2,455	2,656	2,768
14RLU720570.las	16	13,968	2,050	2,000	1,728
14RLU720585.las	16	22,448	2,387	2,304	1,712
14RLU720600.las	16	9,952	2,540	2,400	2,240
14RLU720615.las	16	8,368	2,847	2,816	2,752
14RLU720630.las	16	10,640	2,812	2,832	2,960
14RLU720645.las	16	20,576	2,769	2,816	2,832
14RLU735015.las	16	6,320	1,472	1,392	672
14RLU735030.las	16	60,832	1,679	1,456	592
14RLU735045.las	16	6,720	1,840	1,600	608
14RLU735060.las	16	8,592	1,847	1,632	592
14RLU735075.las	16	8,176	2,098	2,080	2,944
14RLU735090.las	112	7,104	2,144	2,192	3,040
14RLU735105.las	96	9,680	2,247	2,480	3,040
14RLU735120.las	112	10,144	2,280	2,576	3,008

C-3 Report on Intensity Values (Tiled Data) - continued

File	Minimum	Maximum	Mean	Median	Mode
14RLU735135.las	112	41,232	2,488	2,816	3,072
14RLU735150.las	112	60,096	2,624	2,960	3,152
14RLU735165.las	112	54,864	2,645	2,896	3,040
14RLU735180.las	128	18,112	2,566	2,832	2,976
14RLU735195.las	128	53,904	2,341	2,592	2,704
14RLU735210.las	128	18,064	2,296	2,576	2,672
14RLU735225.las	112	7,840	2,236	2,544	2,704
14RLU735240.las	112	9,888	2,275	2,592	2,720
14RLU735255.las	32	65,520	2,054	2,384	2,704
14RLU735270.las	128	11,312	2,334	2,576	2,688
14RLU735285.las	96	60,224	2,134	2,448	2,656
14RLU735300.las	112	63,888	2,366	2,640	2,752
14RLU735315.las	128	9,856	2,561	2,768	2,832
14RLU735330.las	128	32,448	2,442	2,608	2,640
14RLU735345.las	144	11,664	2,226	2,496	2,560
14RLU735360.las	16	28,512	2,018	2,288	2,480
14RLU735375.las	16	65,520	2,034	2,336	2,480
14RLU735390.las	16	65,520	1,953	2,288	2,592
14RLU735405.las	32	64,032	2,017	2,304	2,640
14RLU735420.las	16	33,296	2,113	2,464	2,704
14RLU735435.las	112	13,936	2,174	2,512	2,752
14RLU735450.las	112	43,744	2,336	2,608	2,784
14RLU735465.las	16	58,688	2,455	2,576	2,592
14RLU735480.las	16	26,672	2,949	2,880	2,784
14RLU735495.las	16	9,280	2,972	2,992	2,912
14RLU735510.las	16	19,776	2,879	2,864	2,832
14RLU735525.las	16	65,520	2,846	2,784	2,784
14RLU735540.las	16	49,440	2,256	2,400	2,640
14RLU735555.las	16	7,088	2,315	2,512	2,688
14RLU735570.las	16	24,880	1,932	1,856	1,696
14RLU735585.las	16	55,216	2,594	2,544	2,656
14RLU735600.las	16	23,360	2,621	2,432	2,240
14RLU735615.las	16	10,256	2,867	2,832	2,816

C-3 Report on Intensity Values (Tiled Data) - continued

File	Minimum	Maximum	Mean	Median	Mode
14RLU735630.las	16	8,512	2,985	2,992	2,992
14RLU735645.las	16	10,128	2,715	2,784	2,880
14RLU750015.las	16	5,520	1,481	1,440	656
14RLU750030.las	16	6,048	1,612	1,344	592
14RLU750045.las	16	5,968	1,638	1,360	592
14RLU750060.las	16	8,992	1,700	1,456	592
14RLU750075.las	16	7,088	2,042	2,016	2,944
14RLU750090.las	64	6,576	2,143	2,304	2,912
14RLU750105.las	112	65,520	2,402	2,624	3,136
14RLU750120.las	96	9,488	2,200	2,368	2,976
14RLU750135.las	112	12,608	2,234	2,432	3,024
14RLU750150.las	96	17,264	2,671	2,928	3,040
14RLU750165.las	128	8,832	2,461	2,784	3,040
14RLU750180.las	144	8,720	2,697	2,960	3,104
14RLU750195.las	112	44,400	2,317	2,560	2,688
14RLU750210.las	128	39,824	2,358	2,608	2,688
14RLU750225.las	96	5,792	2,364	2,608	2,704
14RLU750240.las	32	41,168	2,258	2,608	2,816
14RLU750255.las	112	32,544	2,261	2,544	2,720
14RLU750270.las	112	20,976	2,323	2,576	2,640
14RLU750285.las	96	48,000	2,340	2,608	2,752
14RLU750300.las	112	58,080	2,683	2,800	2,832
14RLU750315.las	144	50,208	2,740	2,848	2,832
14RLU750330.las	144	14,576	2,552	2,704	2,720
14RLU750345.las	128	25,312	2,250	2,528	2,544
14RLU750360.las	128	9,056	2,096	2,384	2,544
14RLU750375.las	16	59,504	2,198	2,448	2,592
14RLU750390.las	16	10,800	2,238	2,496	2,608
14RLU750405.las	144	7,872	2,288	2,576	2,768
14RLU750420.las	16	55,632	2,377	2,640	2,720
14RLU750435.las	160	62,032	2,117	2,432	2,736
14RLU750450.las	16	65,520	2,041	2,320	2,752
14RLU750465.las	112	65,520	2,289	2,480	2,576

C-3 Report on Intensity Values (Tiled Data) - continued

File	Minimum	Maximum	Mean	Median	Mode
14RLU750480.las	16	8,544	2,752	2,784	2,784
14RLU750495.las	16	41,568	2,883	2,912	2,912
14RLU750510.las	16	40,544	2,650	2,736	2,864
14RLU750525.las	16	18,560	2,685	2,704	2,816
14RLU750540.las	16	34,576	2,244	2,400	2,576
14RLU750555.las	16	55,200	2,323	2,560	2,768
14RLU750570.las	16	16,656	2,291	2,304	1,584
14RLU750585.las	16	65,520	2,837	2,784	2,448
14RLU750600.las	16	10,000	2,634	2,400	2,112
14RLU750615.las	16	9,600	2,868	2,816	2,816
14RLU750630.las	16	8,208	2,679	2,736	2,784
14RLU750645.las	16	8,208	2,761	2,816	2,960
14RLU765015.las	16	5,040	1,691	1,744	1,824
14RLU765030.las	16	6,528	1,790	1,616	576
14RLU765045.las	16	21,728	1,820	1,584	640
14RLU765060.las	16	7,936	1,726	1,440	576
14RLU765075.las	16	7,344	1,981	1,856	640
14RLU765090.las	32	7,792	2,347	2,608	3,056
14RLU765105.las	112	14,112	2,415	2,688	3,056
14RLU765120.las	112	8,352	2,256	2,384	3,136
14RLU765135.las	112	9,040	1,912	1,696	496
14RLU765150.las	112	14,928	2,401	2,752	3,168
14RLU765165.las	80	16,848	2,530	2,864	3,168
14RLU765180.las	128	27,808	2,434	2,736	3,056
14RLU765195.las	96	62,256	2,330	2,560	2,720
14RLU765210.las	112	7,872	2,286	2,560	2,720
14RLU765225.las	128	18,048	2,365	2,624	2,704
14RLU765240.las	112	17,392	2,129	2,464	2,832
14RLU765255.las	112	43,552	2,178	2,512	2,720
14RLU765270.las	32	24,912	2,266	2,576	2,800
14RLU765285.las	112	65,520	2,252	2,592	2,752
14RLU765300.las	112	6,336	2,307	2,576	2,688
14RLU765315.las	32	7,200	2,241	2,576	2,752

C-3 Report on Intensity Values (Tiled Data) - continued

File	Minimum	Maximum	Mean	Median	Mode
14RLU765330.las	112	8,272	1,970	2,336	2,576
14RLU765345.las	16	65,520	2,001	2,352	2,560
14RLU765360.las	16	43,536	2,115	2,400	2,528
14RLU765375.las	16	61,360	2,075	2,384	2,560
14RLU765390.las	16	50,080	2,210	2,512	2,704
14RLU765405.las	16	31,552	2,374	2,656	2,816
14RLU765420.las	16	9,632	2,155	2,480	2,704
14RLU765435.las	32	22,112	1,800	1,744	528
14RLU765450.las	128	37,696	2,046	2,416	2,720
14RLU765465.las	96	58,032	2,230	2,480	2,656
14RLU765480.las	16	10,160	2,730	2,784	2,816
14RLU765495.las	16	9,984	2,865	2,864	2,880
14RLU765510.las	16	23,728	2,745	2,784	2,864
14RLU765525.las	16	47,168	2,522	2,560	2,656
14RLU765540.las	16	7,952	2,163	2,320	2,784
14RLU765555.las	16	8,688	2,139	2,432	2,784
14RLU765570.las	16	8,800	2,336	2,384	2,672
14RLU765585.las	16	25,872	2,798	2,784	2,608
14RLU765600.las	16	7,552	2,533	2,320	2,096
14RLU765615.las	16	15,168	2,834	2,784	2,704
14RLU765630.las	16	8,112	2,695	2,704	2,736
14RLU765645.las	16	8,448	2,460	2,480	992
14RLU780015.las	16	59,376	1,637	1,680	1,808
14RLU780030.las	16	6,000	1,872	1,760	576
14RLU780045.las	16	5,872	1,887	1,776	640
14RLU780060.las	16	6,544	1,913	1,760	576
14RLU780075.las	16	18,080	2,151	2,240	2,960
14RLU780090.las	96	7,040	2,288	2,560	2,928
14RLU780105.las	96	10,416	2,314	2,592	3,088
14RLU780120.las	48	41,632	1,813	1,552	528
14RLU780135.las	112	17,184	2,219	2,368	3,072
14RLU780150.las	96	11,248	2,423	2,672	3,360
14RLU780165.las	112	10,096	2,650	3,008	3,280

C-3 Report on Intensity Values (Tiled Data) - continued

File	Minimum	Maximum	Mean	Median	Mode
14RLU780180.las	112	62,288	2,511	2,848	3,344
14RLU780195.las	16	65,520	2,240	2,544	2,800
14RLU780210.las	112	11,248	2,187	2,528	2,752
14RLU780225.las	96	30,160	2,231	2,576	2,752
14RLU780240.las	96	7,072	2,055	2,320	2,864
14RLU780255.las	128	24,368	2,434	2,704	2,800
14RLU780270.las	96	42,608	2,302	2,576	2,720
14RLU780285.las	96	7,664	2,183	2,544	2,752
14RLU780300.las	32	32,400	2,303	2,608	2,720
14RLU780315.las	128	6,448	2,292	2,576	2,656
14RLU780330.las	16	6,992	2,305	2,480	2,512
14RLU780345.las	16	9,696	2,166	2,480	2,640
14RLU780360.las	128	38,032	2,101	2,368	2,464
14RLU780375.las	32	10,976	2,074	2,384	2,512
14RLU780390.las	16	10,544	2,155	2,480	2,688
14RLU780405.las	16	16,624	2,255	2,512	2,688
14RLU780420.las	16	21,408	2,184	2,480	2,736
14RLU780435.las	16	65,520	1,708	1,488	528
14RLU780450.las	16	11,264	2,038	2,384	2,704
14RLU780465.las	16	17,664	2,365	2,576	2,704
14RLU780480.las	16	15,584	2,808	2,832	2,864
14RLU780495.las	16	10,336	2,985	2,912	2,784
14RLU780510.las	16	15,936	2,921	2,864	2,752
14RLU780525.las	16	65,520	2,613	2,608	2,816
14RLU780540.las	16	7,024	2,203	2,336	2,576
14RLU780555.las	16	13,472	2,400	2,656	2,784
14RLU780570.las	16	7,952	2,198	2,416	2,704
14RLU780585.las	16	65,520	2,307	2,368	1,040
14RLU780600.las	16	10,256	2,190	2,048	2,096
14RLU780615.las	16	7,728	2,430	2,448	2,656
14RLU780630.las	16	8,832	2,688	2,688	2,688
14RLU780645.las	16	7,520	2,405	2,400	2,624
14RLU795015.las	16	47,728	1,480	1,424	640

C-3 Report on Intensity Values (Tiled Data) - continued

File	Minimum	Maximum	Mean	Median	Mode
14RLU795030.las	16	6,608	1,829	1,712	640
14RLU795045.las	16	6,608	1,886	1,760	624
14RLU795060.las	16	65,520	2,045	2,192	2,832
14RLU795075.las	112	14,096	2,342	2,608	2,928
14RLU795090.las	48	8,016	2,546	2,800	3,024
14RLU795105.las	96	34,336	2,326	2,560	3,120
14RLU795120.las	80	12,320	2,002	1,856	496
14RLU795135.las	112	18,720	2,426	2,576	496
14RLU795150.las	112	8,000	2,273	2,512	496
14RLU795165.las	128	8,304	2,403	2,752	3,136
14RLU795180.las	80	8,192	2,529	2,816	3,120
14RLU795195.las	96	28,608	2,277	2,592	2,768
14RLU795210.las	128	65,520	2,108	2,368	2,832
14RLU795225.las	128	6,320	2,333	2,592	2,720
14RLU795240.las	96	18,512	2,615	2,768	2,784
14RLU795255.las	48	14,096	2,631	2,752	2,816
14RLU795270.las	96	18,032	2,187	2,512	2,752
14RLU795285.las	16	6,816	2,177	2,512	2,752
14RLU795300.las	112	15,120	2,210	2,528	2,656
14RLU795315.las	96	23,680	2,269	2,608	2,784
14RLU795330.las	112	9,952	2,290	2,560	2,656
14RLU795345.las	128	6,192	2,140	2,480	2,672
14RLU795360.las	128	36,448	2,112	2,432	2,576
14RLU795375.las	16	8,432	2,177	2,448	2,528
14RLU795390.las	16	17,264	2,164	2,432	2,576
14RLU795405.las	16	7,760	2,226	2,528	2,704
14RLU795420.las	16	11,824	2,420	2,624	2,720
14RLU795435.las	16	19,216	2,191	2,528	2,688
14RLU795450.las	16	21,920	2,160	2,496	2,768
14RLU795465.las	16	17,664	2,087	2,336	2,624
14RLU795480.las	16	45,824	2,671	2,752	2,864
14RLU795495.las	16	9,696	3,050	2,960	2,832
14RLU795510.las	16	9,360	2,913	2,864	2,816

C-3 Report on Intensity Values (Tiled Data) - continued

File	Minimum	Maximum	Mean	Median	Mode
14RLU795525.las	16	8,592	2,589	2,576	2,784
14RLU795540.las	16	6,704	2,209	2,336	2,576
14RLU795555.las	16	7,504	2,366	2,576	2,688
14RLU795570.las	16	8,240	2,028	2,096	2,656
14RLU795585.las	16	65,520	2,197	2,128	1,040
14RLU795600.las	16	8,208	2,210	2,096	2,224
14RLU795615.las	16	7,952	2,392	2,352	992
14RLU795630.las	16	9,904	2,539	2,528	2,608
14RLU795645.las	16	16,320	2,580	2,608	2,624
14RLU810015.las	16	5,872	1,459	1,344	736
14RLU810030.las	16	6,384	1,613	1,440	640
14RLU810045.las	16	64,944	1,825	1,696	624
14RLU810060.las	16	7,104	1,864	1,760	576
14RLU810075.las	128	6,976	2,444	2,720	2,928
14RLU810090.las	32	11,184	2,300	2,592	2,848
14RLU810105.las	112	62,976	2,364	2,608	3,056
14RLU810120.las	96	54,928	2,070	2,096	512
14RLU810135.las	96	7,680	1,977	1,936	496
14RLU810150.las	112	11,584	2,141	2,352	3,024
14RLU810165.las	112	11,568	2,456	2,768	3,040
14RLU810180.las	128	7,584	2,348	2,704	3,072
14RLU810195.las	96	65,520	2,151	2,416	2,768
14RLU810210.las	128	61,680	2,234	2,544	2,768
14RLU810225.las	112	5,488	2,344	2,592	2,720
14RLU810240.las	144	33,616	2,515	2,736	2,816
14RLU810255.las	96	8,560	2,417	2,672	2,736
14RLU810270.las	112	15,520	1,973	2,048	2,832
14RLU810285.las	112	18,176	2,184	2,512	2,832
14RLU810300.las	96	65,280	2,032	2,336	2,768
14RLU810315.las	112	33,760	2,200	2,512	2,704
14RLU810330.las	144	39,904	2,219	2,448	2,464
14RLU810345.las	144	46,672	2,214	2,448	2,480
14RLU810360.las	128	56,352	2,142	2,384	2,480

C-3 Report on Intensity Values (Tiled Data) - continued

File	Minimum	Maximum	Mean	Median	Mode
14RLU810375.las	112	11,360	2,264	2,448	2,480
14RLU810390.las	32	9,872	2,209	2,464	2,576
14RLU810405.las	16	14,128	2,173	2,464	2,672
14RLU810420.las	16	62,416	2,568	2,768	2,816
14RLU810435.las	16	34,272	2,357	2,640	2,816
14RLU810450.las	144	11,792	2,149	2,512	2,752
14RLU810465.las	16	9,520	2,283	2,512	2,736
14RLU810480.las	16	8,544	2,777	2,864	2,832
14RLU810495.las	16	29,792	3,068	3,040	2,912
14RLU810510.las	16	65,520	3,037	2,992	2,864
14RLU810525.las	16	23,168	2,672	2,704	2,880
14RLU810540.las	16	7,392	2,295	2,432	2,608
14RLU810555.las	16	9,360	2,074	2,352	2,704
14RLU810570.las	16	55,440	2,006	1,952	2,624
14RLU810585.las	16	65,520	2,196	2,128	1,040
14RLU810600.las	16	8,704	2,252	2,112	2,096
14RLU810615.las	16	8,720	2,327	2,304	992
14RLU810630.las	16	38,752	2,874	2,880	2,864
14RLU810645.las	16	11,712	2,971	2,864	2,624
14RLU825015.las	16	5,920	1,407	1,280	640
14RLU825030.las	16	6,960	1,905	1,824	1,728
14RLU825045.las	16	7,248	2,020	2,096	2,848
14RLU825060.las	16	15,472	2,116	2,352	2,784
14RLU825075.las	16	16,352	2,591	2,864	3,136
14RLU825090.las	80	64,672	2,237	2,496	2,912
14RLU825105.las	112	12,576	2,188	2,368	2,944
14RLU825120.las	112	60,608	2,128	2,256	2,992
14RLU825135.las	64	6,928	2,136	2,400	2,976
14RLU825150.las	96	9,408	2,566	2,896	3,120
14RLU825165.las	112	7,680	2,673	2,896	3,040
14RLU825180.las	48	7,792	2,298	2,608	3,088
14RLU825195.las	16	65,520	2,175	2,416	2,720
14RLU825210.las	16	65,520	2,189	2,400	2,752

C-3 Report on Intensity Values (Tiled Data) - continued

File	Minimum	Maximum	Mean	Median	Mode
14RLU825225.las	128	7,136	2,338	2,608	2,720
14RLU825240.las	80	9,408	2,469	2,736	2,816
14RLU825255.las	128	11,824	2,406	2,640	2,720
14RLU825270.las	128	17,696	2,136	2,464	2,752
14RLU825285.las	16	36,176	2,204	2,512	2,752
14RLU825300.las	96	7,952	1,973	2,240	2,704
14RLU825315.las	112	5,696	2,263	2,528	2,656
14RLU825330.las	144	65,520	2,334	2,464	2,464
14RLU825345.las	144	10,272	2,250	2,496	2,608
14RLU825360.las	128	22,144	2,101	2,384	2,480
14RLU825375.las	160	10,960	1,972	2,272	2,480
14RLU825390.las	128	8,912	1,938	2,240	2,544
14RLU825405.las	112	65,520	2,145	2,384	2,688
14RLU825420.las	16	47,344	2,286	2,592	2,832
14RLU825435.las	16	61,920	2,120	2,464	2,816
14RLU825450.las	128	24,656	2,198	2,560	2,752
14RLU825465.las	16	22,128	2,393	2,640	2,752
14RLU825480.las	16	9,904	3,050	3,040	2,912
14RLU825495.las	16	12,944	3,093	3,008	2,880
14RLU825510.las	16	25,408	3,020	2,960	2,864
14RLU825525.las	16	9,392	2,706	2,688	2,784
14RLU825540.las	16	6,800	2,300	2,448	2,656
14RLU825555.las	16	26,304	2,292	2,560	2,704
14RLU825570.las	16	64,832	2,197	2,384	2,656
14RLU825585.las	16	35,088	2,061	1,920	1,536
14RLU825600.las	16	16,016	2,344	2,192	2,096
14RLU825615.las	16	25,520	2,521	2,560	2,688
14RLU825630.las	16	25,952	2,859	2,832	2,752
14RLU825645.las	16	8,320	2,806	2,736	2,624
14RLU840015.las	16	5,312	1,089	944	640
14RLU840030.las	16	6,304	1,468	1,216	576
14RLU840045.las	16	6,016	1,690	1,440	592
14RLU840060.las	16	63,200	2,066	2,288	2,768

C-3 Report on Intensity Values (Tiled Data) - continued

File	Minimum	Maximum	Mean	Median	Mode
14RLU840075.las	112	32,208	2,555	2,800	2,928
14RLU840090.las	16	48,304	2,497	2,752	2,848
14RLU840105.las	96	63,632	2,478	2,784	3,040
14RLU840120.las	96	48,160	2,837	3,008	3,088
14RLU840135.las	112	8,304	2,609	2,880	3,024
14RLU840150.las	112	7,632	2,606	2,912	3,136
14RLU840165.las	112	34,768	2,463	2,752	3,008
14RLU840180.las	112	64,944	2,498	2,816	3,072
14RLU840195.las	80	11,296	2,257	2,512	2,640
14RLU840210.las	112	47,392	2,419	2,656	2,800
14RLU840225.las	32	65,520	2,188	2,496	2,688
14RLU840240.las	16	52,416	2,457	2,736	2,832
14RLU840255.las	32	39,616	2,458	2,704	2,800
14RLU840270.las	64	13,728	2,274	2,592	2,816
14RLU840285.las	128	7,552	2,260	2,560	2,752
14RLU840300.las	32	24,384	2,283	2,544	2,720
14RLU840315.las	144	7,168	2,111	2,448	2,704
14RLU840330.las	128	20,288	2,124	2,432	2,640
14RLU840345.las	160	7,504	2,159	2,416	2,512
14RLU840360.las	144	34,720	1,860	2,128	2,480
14RLU840375.las	96	6,352	1,842	2,080	2,464
14RLU840390.las	128	10,704	2,143	2,400	2,576
14RLU840405.las	48	49,680	2,204	2,496	2,832
14RLU840420.las	16	65,520	2,141	2,464	2,832
14RLU840435.las	16	65,520	2,001	2,304	2,688
14RLU840450.las	112	26,864	2,172	2,512	2,720
14RLU840465.las	16	65,520	2,424	2,608	2,704
14RLU840480.las	16	17,456	2,993	2,960	2,880
14RLU840495.las	16	10,496	3,069	2,960	2,736
14RLU840510.las	16	12,992	2,859	2,832	2,752
14RLU840525.las	16	19,328	2,534	2,528	2,704
14RLU840540.las	16	27,136	2,034	2,080	2,128
14RLU840555.las	16	6,688	2,178	2,496	2,816

C-3 Report on Intensity Values (Tiled Data) - continued

File	Minimum	Maximum	Mean	Median	Mode
14RLU840570.las	16	65,520	2,075	2,224	2,736
14RLU840585.las	16	65,520	1,942	1,776	1,040
14RLU840600.las	16	36,624	2,171	2,096	2,240
14RLU840615.las	16	65,520	2,645	2,624	2,704
14RLU840630.las	16	18,064	2,692	2,688	2,736
14RLU840645.las	16	8,000	2,769	2,704	2,624
14RLU855015.las	16	17,248	1,170	992	592
14RLU855030.las	16	8,080	1,651	1,376	592
14RLU855045.las	16	6,176	1,580	1,344	592
14RLU855060.las	16	28,544	2,091	2,368	2,816
14RLU855075.las	16	6,960	2,676	2,880	2,992
14RLU855090.las	112	8,880	2,724	2,864	2,880
14RLU855105.las	48	8,864	2,372	2,656	3,024
14RLU855120.las	16	7,984	2,768	2,992	3,024
14RLU855135.las	112	43,040	2,680	2,880	2,960
14RLU855150.las	112	60,480	2,785	2,928	3,008
14RLU855165.las	80	9,472	2,723	2,960	3,056
14RLU855180.las	80	64,208	2,589	2,912	3,152
14RLU855195.las	16	22,848	2,218	2,480	2,608
14RLU855210.las	128	7,904	2,237	2,480	2,592
14RLU855225.las	64	23,392	2,269	2,544	2,704
14RLU855240.las	112	17,040	2,492	2,720	2,816
14RLU855255.las	128	10,368	2,385	2,640	2,752
14RLU855270.las	64	11,392	2,192	2,512	2,832
14RLU855285.las	128	65,520	2,087	2,384	2,720
14RLU855300.las	112	20,544	2,145	2,480	2,736
14RLU855315.las	128	6,272	2,261	2,544	2,720
14RLU855330.las	144	26,432	2,141	2,416	2,544
14RLU855345.las	160	15,392	2,197	2,464	2,544
14RLU855360.las	144	13,040	1,936	2,240	2,480
14RLU855375.las	144	65,520	1,901	2,160	2,480
14RLU855390.las	144	17,760	1,996	2,288	2,560
14RLU855405.las	16	10,512	2,306	2,512	2,576

C-3 Report on Intensity Values (Tiled Data) - continued

File	Minimum	Maximum	Mean	Median	Mode
14RLU855420.las	16	59,040	2,368	2,640	2,720
14RLU855435.las	16	17,072	2,167	2,464	2,816
14RLU855450.las	16	16,160	1,914	2,128	2,720
14RLU855465.las	16	19,008	1,923	1,904	2,656
14RLU855480.las	16	65,520	2,563	2,640	2,784
14RLU855495.las	16	35,632	2,819	2,832	2,880
14RLU855510.las	16	58,624	2,567	2,624	2,816
14RLU855525.las	16	15,664	2,167	2,160	2,576
14RLU855540.las	16	22,560	1,862	1,856	1,840
14RLU855555.las	16	27,824	2,117	2,304	2,800
14RLU855570.las	16	7,904	2,071	2,240	2,656
14RLU855585.las	16	39,552	1,943	1,776	1,040
14RLU855600.las	16	30,944	2,407	2,304	2,224
14RLU855615.las	16	9,696	2,507	2,528	2,704
14RLU855630.las	16	65,520	2,821	2,816	2,752
14RLU855645.las	16	8,064	2,759	2,736	2,624
14RLU870015.las	16	6,544	1,468	1,344	592
14RLU870030.las	16	6,352	1,528	1,280	592
14RLU870045.las	16	6,912	1,707	1,472	608
14RLU870060.las	16	8,688	2,205	2,512	2,816
14RLU870075.las	32	7,824	2,553	2,816	3,040
14RLU870090.las	48	8,832	2,638	2,896	3,024
14RLU870105.las	16	64,688	2,601	2,816	2,912
14RLU870120.las	48	61,280	2,541	2,768	2,944
14RLU870135.las	112	16,464	2,638	2,912	3,040
14RLU870150.las	128	8,512	2,600	2,848	2,960
14RLU870165.las	112	50,976	2,479	2,736	2,912
14RLU870180.las	128	33,328	2,535	2,800	3,040
14RLU870195.las	128	33,728	2,120	2,352	2,544
14RLU870210.las	112	6,256	1,733	1,680	496
14RLU870225.las	112	10,624	2,061	2,384	2,656
14RLU870240.las	32	63,856	2,255	2,512	2,704
14RLU870255.las	128	21,568	2,133	2,416	2,560

C-3 Report on Intensity Values (Tiled Data) - continued

File	Minimum	Maximum	Mean	Median	Mode
14RLU870270.las	16	23,696	2,142	2,448	2,752
14RLU870285.las	32	9,968	2,158	2,448	2,656
14RLU870300.las	128	65,520	2,074	2,352	2,704
14RLU870315.las	112	65,520	2,175	2,496	2,752
14RLU870330.las	112	8,736	2,268	2,496	2,560
14RLU870345.las	144	20,304	2,204	2,496	2,640
14RLU870360.las	144	61,248	1,943	2,240	2,480
14RLU870375.las	144	6,976	1,789	1,856	2,528
14RLU870390.las	80	9,072	1,932	2,240	2,512
14RLU870405.las	16	10,800	2,306	2,560	2,720
14RLU870420.las	16	18,656	2,244	2,592	2,816
14RLU870435.las	16	35,664	2,177	2,512	2,720
14RLU870450.las	16	17,920	2,136	2,448	2,720
14RLU870465.las	16	8,704	2,156	2,336	2,736
14RLU870480.las	16	8,592	2,509	2,624	2,912
14RLU870495.las	16	65,520	2,648	2,704	2,912
14RLU870510.las	16	17,808	2,455	2,496	2,784
14RLU870525.las	16	65,520	2,229	2,240	912
14RLU870540.las	16	15,344	1,802	1,792	1,840
14RLU870555.las	16	6,080	1,945	2,016	2,768
14RLU870570.las	16	14,256	2,279	2,496	2,784
14RLU870585.las	16	54,256	2,209	2,064	1,712
14RLU870600.las	16	11,392	2,361	2,240	2,224
14RLU870615.las	16	8,080	2,359	2,352	2,608
14RLU870630.las	16	8,576	2,719	2,736	2,752
14RLU870645.las	16	8,256	2,610	2,576	2,576
14RLU885015.las	16	6,208	1,481	1,280	592
14RLU885030.las	16	6,640	1,641	1,376	592
14RLU885045.las	16	6,912	1,695	1,472	592
14RLU885060.las	16	6,016	1,995	2,080	2,832
14RLU885075.las	128	7,616	2,448	2,720	2,944
14RLU885090.las	96	17,888	2,644	2,832	2,928
14RLU885105.las	96	28,464	2,749	2,912	2,944

C-3 Report on Intensity Values (Tiled Data) - continued

File	Minimum	Maximum	Mean	Median	Mode
14RLU885120.las	96	8,288	2,706	2,880	2,960
14RLU885135.las	128	9,664	2,773	2,992	3,008
14RLU885150.las	112	8,912	2,745	3,008	3,152
14RLU885165.las	112	11,216	2,771	3,008	3,104
14RLU885180.las	144	9,792	2,666	2,928	3,152
14RLU885195.las	128	16,128	2,071	2,336	2,640
14RLU885210.las	80	22,032	1,698	1,616	512
14RLU885225.las	128	10,816	1,828	1,904	2,640
14RLU885240.las	96	11,056	2,045	2,352	2,720
14RLU885255.las	112	25,952	2,204	2,448	2,576
14RLU885270.las	48	27,440	2,271	2,576	2,752
14RLU885285.las	48	7,792	2,056	2,352	2,656
14RLU885300.las	112	29,616	1,893	2,032	2,656
14RLU885315.las	144	61,328	2,280	2,528	2,624
14RLU885330.las	16	65,520	2,322	2,528	2,592
14RLU885345.las	144	18,160	2,106	2,384	2,528
14RLU885360.las	160	10,480	1,923	2,208	2,448
14RLU885375.las	144	6,384	2,167	2,384	2,464
14RLU885390.las	16	16,464	2,147	2,432	2,528
14RLU885405.las	16	29,376	2,265	2,592	2,800
14RLU885420.las	16	55,216	2,323	2,640	2,816
14RLU885435.las	16	62,192	2,239	2,544	2,688
14RLU885450.las	16	24,464	2,160	2,496	2,720
14RLU885465.las	16	8,144	2,083	2,288	2,736
14RLU885480.las	16	65,520	2,475	2,576	2,816
14RLU885495.las	16	47,200	2,808	2,832	2,880
14RLU885510.las	16	9,280	2,655	2,736	2,832
14RLU885525.las	16	8,320	2,183	2,176	912
14RLU885540.las	16	6,592	1,964	2,048	2,784
14RLU885555.las	16	29,280	2,120	2,416	2,768
14RLU885570.las	16	7,696	1,968	2,112	2,688
14RLU885585.las	16	34,432	1,707	1,616	1,600
14RLU885600.las	16	18,576	2,206	2,192	2,240

C-3 Report on Intensity Values (Tiled Data) - continued

File	Minimum	Maximum	Mean	Median	Mode
14RLU885615.las	16	9,136	2,500	2,528	2,736
14RLU885630.las	16	7,744	2,725	2,752	2,784
14RLU885645.las	16	8,240	2,396	2,368	992
14RLU900015.las	16	8,832	1,402	1,264	608
14RLU900030.las	16	8,256	1,631	1,312	608
14RLU900045.las	16	6,576	1,784	1,472	608
14RLU900060.las	16	23,248	1,878	1,712	592
14RLU900075.las	112	58,992	2,246	2,512	2,848
14RLU900090.las	96	14,800	2,593	2,832	2,944
14RLU900105.las	112	8,064	2,722	2,896	2,928
14RLU900120.las	16	65,520	2,779	2,912	2,944
14RLU900135.las	112	8,736	2,848	2,992	2,992
14RLU900150.las	96	7,776	2,722	2,944	3,024
14RLU900165.las	96	8,128	2,477	2,736	2,848
14RLU900180.las	128	65,520	2,611	2,896	3,136
14RLU900195.las	128	8,608	2,108	2,368	2,592
14RLU900210.las	128	10,544	1,839	1,872	2,640
14RLU900225.las	80	13,392	1,699	1,616	512
14RLU900240.las	112	63,824	2,054	2,336	2,720
14RLU900255.las	112	10,272	2,138	2,400	2,608
14RLU900270.las	128	65,264	2,128	2,400	2,608
14RLU900285.las	112	13,264	2,233	2,496	2,720
14RLU900300.las	16	11,264	2,316	2,592	2,704
14RLU900315.las	128	5,808	2,278	2,528	2,656
14RLU900330.las	144	7,008	2,092	2,400	2,576
14RLU900345.las	128	26,112	2,097	2,400	2,592
14RLU900360.las	128	7,616	2,084	2,336	2,560
14RLU900375.las	16	55,616	2,161	2,384	2,480
14RLU900390.las	144	11,888	2,347	2,560	2,640
14RLU900405.las	128	19,184	2,358	2,624	2,752
14RLU900420.las	16	14,848	2,305	2,608	2,800
14RLU900435.las	16	27,680	2,227	2,544	2,688
14RLU900450.las	16	8,992	2,375	2,592	2,608

C-3 Report on Intensity Values (Tiled Data) - continued

File	Minimum	Maximum	Mean	Median	Mode
14RLU900465.las	16	12,144	2,125	2,304	2,736
14RLU900480.las	16	9,536	2,627	2,688	2,752
14RLU900495.las	16	10,208	2,967	2,960	2,912
14RLU900510.las	16	34,496	2,699	2,784	2,864
14RLU900525.las	16	7,296	2,286	2,272	2,240
14RLU900540.las	16	65,520	2,038	2,176	2,736
14RLU900555.las	16	65,520	1,995	2,240	2,704
14RLU900570.las	16	6,832	2,148	2,432	2,688
14RLU900585.las	16	7,232	1,591	1,488	800
14RLU900600.las	16	7,808	2,024	1,968	944
14RLU900615.las	16	8,496	2,446	2,480	2,736
14RLU900630.las	16	9,088	2,687	2,736	2,944
14RLU900645.las	16	65,520	2,482	2,480	992
14RLU915015.las	16	34,144	1,419	1,312	624
14RLU915030.las	16	44,208	1,548	1,296	592
14RLU915045.las	16	48,304	1,750	1,456	592
14RLU915060.las	16	11,008	1,993	2,080	2,816
14RLU915075.las	16	28,288	2,060	2,032	2,928
14RLU915090.las	96	65,520	2,394	2,608	2,928
14RLU915105.las	80	23,472	2,416	2,720	2,928
14RLU915120.las	80	10,720	2,295	2,576	2,784
14RLU915135.las	96	8,880	2,701	2,832	2,832
14RLU915150.las	128	10,224	2,686	2,928	3,056
14RLU915165.las	96	10,704	2,373	2,704	2,976
14RLU915180.las	16	65,520	2,183	2,448	2,896
14RLU915195.las	128	6,000	2,091	2,352	2,672
14RLU915210.las	96	13,968	1,844	1,856	2,688
14RLU915225.las	128	17,152	1,725	1,648	512
14RLU915240.las	128	8,384	2,103	2,384	2,720
14RLU915255.las	112	6,160	1,916	2,112	2,592
14RLU915270.las	112	47,328	1,895	2,000	2,624
14RLU915285.las	32	65,520	1,988	2,256	2,624
14RLU915300.las	112	5,904	2,457	2,672	2,816

C-3 Report on Intensity Values (Tiled Data) - continued

File	Minimum	Maximum	Mean	Median	Mode
14RLU915315.las	112	65,520	2,310	2,592	2,720
14RLU915330.las	144	65,520	2,183	2,448	2,560
14RLU915345.las	128	29,264	2,131	2,400	2,560
14RLU915360.las	16	20,192	2,059	2,304	2,528
14RLU915375.las	16	15,312	2,142	2,400	2,608
14RLU915390.las	16	11,040	2,223	2,496	2,608
14RLU915405.las	16	23,344	2,254	2,480	2,576
14RLU915420.las	16	19,456	2,332	2,624	2,768
14RLU915435.las	16	18,176	2,168	2,512	2,704
14RLU915450.las	16	32,640	2,143	2,480	2,816
14RLU915465.las	16	15,280	2,241	2,512	2,736
14RLU915480.las	16	11,536	2,818	2,864	2,880
14RLU915495.las	16	11,792	3,038	3,040	2,992
14RLU915510.las	16	19,472	2,788	2,832	2,816
14RLU915525.las	16	27,968	2,532	2,528	2,576
14RLU915540.las	16	16,928	2,027	2,112	2,784
14RLU915555.las	16	60,032	2,212	2,544	2,736
14RLU915570.las	16	61,104	2,518	2,656	2,704
14RLU915585.las	16	20,432	1,566	1,456	800
14RLU915600.las	16	61,952	2,136	2,160	2,304
14RLU915615.las	16	9,312	2,383	2,368	2,736
14RLU915630.las	16	9,344	2,511	2,528	992
14RLU915645.las	16	8,128	2,409	2,400	2,576
14RLU930015.las	16	65,520	1,622	1,584	624
14RLU930030.las	16	8,000	1,815	1,616	608
14RLU930045.las	16	18,064	2,043	2,096	592
14RLU930060.las	16	65,520	1,881	1,680	592
14RLU930075.las	16	7,536	1,987	1,888	592
14RLU930090.las	96	8,864	1,946	1,872	512
14RLU930105.las	112	7,872	1,673	1,440	496
14RLU930120.las	96	10,048	2,013	1,888	496
14RLU930135.las	32	23,904	2,757	2,944	3,040
14RLU930150.las	48	8,624	2,587	2,832	2,960

C-3 Report on Intensity Values (Tiled Data) - continued

File	Minimum	Maximum	Mean	Median	Mode
14RLU930165.las	48	8,576	2,029	2,128	2,864
14RLU930180.las	16	65,520	1,652	1,360	496
14RLU930195.las	64	11,488	1,608	1,392	528
14RLU930210.las	16	5,696	1,727	1,584	528
14RLU930225.las	112	7,216	1,762	1,728	2,576
14RLU930240.las	128	6,832	1,997	2,256	2,640
14RLU930255.las	96	11,728	1,928	2,144	2,528
14RLU930270.las	16	44,384	2,035	2,304	2,592
14RLU930285.las	16	58,608	2,223	2,480	2,640
14RLU930300.las	32	47,568	2,004	2,288	2,672
14RLU930315.las	128	35,344	1,969	2,256	2,640
14RLU930330.las	128	7,136	1,792	1,984	2,512
14RLU930345.las	144	7,840	1,857	2,144	2,512
14RLU930360.las	16	5,488	2,063	2,336	2,544
14RLU930375.las	16	23,520	1,969	2,256	2,608
14RLU930390.las	16	12,800	2,202	2,512	2,720
14RLU930405.las	16	34,288	2,155	2,480	2,704
14RLU930420.las	16	10,432	2,529	2,736	2,784
14RLU930435.las	16	17,104	2,224	2,560	2,720
14RLU930450.las	16	11,728	2,142	2,464	2,816
14RLU930465.las	16	9,408	2,250	2,544	2,832
14RLU930480.las	16	9,008	2,875	2,944	2,960
14RLU930495.las	16	41,728	3,004	2,992	2,912
14RLU930510.las	16	16,944	2,672	2,752	2,880
14RLU930525.las	16	11,312	2,344	2,384	2,704
14RLU930540.las	16	20,768	2,210	2,416	2,800
14RLU930555.las	16	63,008	2,525	2,704	2,768
14RLU930570.las	16	11,216	2,441	2,592	2,672
14RLU930585.las	16	44,880	1,553	1,424	704
14RLU930600.las	16	8,432	1,991	1,904	944
14RLU930615.las	16	8,960	2,375	2,368	992
14RLU930630.las	16	8,336	2,547	2,560	992
14RLU930645.las	16	8,800	2,488	2,480	2,624

C-3 Report on Intensity Values (Tiled Data) - continued

File	Minimum	Maximum	Mean	Median	Mode
14RLU945015.las	16	6,880	1,304	1,120	608
14RLU945030.las	16	7,296	1,710	1,488	608
14RLU945045.las	16	15,664	1,773	1,552	592
14RLU945060.las	16	12,464	1,579	1,312	592
14RLU945075.las	16	8,432	1,756	1,488	512
14RLU945090.las	96	9,744	1,696	1,440	496
14RLU945105.las	80	63,968	1,624	1,376	512
14RLU945120.las	48	17,632	1,798	1,568	496
14RLU945135.las	112	17,024	2,216	2,288	2,832
14RLU945150.las	112	14,544	1,839	1,536	496
14RLU945165.las	64	7,024	1,520	1,280	512
14RLU945180.las	128	6,576	1,534	1,280	608
14RLU945195.las	112	11,952	1,486	1,264	512
14RLU945210.las	32	14,400	1,684	1,520	528
14RLU945225.las	32	7,488	1,644	1,520	512
14RLU945240.las	128	10,032	1,680	1,504	512
14RLU945255.las	112	65,520	1,745	1,648	512
14RLU945270.las	112	50,800	1,946	2,128	2,624
14RLU945285.las	112	65,520	2,404	2,608	2,752
14RLU945300.las	80	64,240	2,280	2,512	2,640
14RLU945315.las	128	6,976	2,032	2,336	2,608
14RLU945330.las	112	65,520	2,061	2,352	2,544
14RLU945345.las	128	14,272	2,010	2,336	2,576
14RLU945360.las	16	53,408	1,978	2,272	2,496
14RLU945375.las	16	9,040	2,093	2,416	2,592
14RLU945390.las	16	37,504	2,038	2,320	2,624
14RLU945405.las	16	48,976	2,218	2,496	2,624
14RLU945420.las	16	60,368	2,421	2,672	2,720
14RLU945435.las	16	15,392	2,031	2,368	2,720
14RLU945450.las	16	7,440	2,086	2,432	2,816
14RLU945465.las	16	37,232	2,350	2,608	2,736
14RLU945480.las	16	19,936	2,606	2,688	2,864
14RLU945495.las	16	34,240	2,948	2,944	2,912

C-3 Report on Intensity Values (Tiled Data) - continued

File	Minimum	Maximum	Mean	Median	Mode
14RLU945510.las	16	9,088	2,658	2,736	2,864
14RLU945525.las	16	13,984	2,468	2,480	2,576
14RLU945540.las	16	14,768	1,918	1,856	736
14RLU945555.las	16	15,008	2,169	2,512	2,880
14RLU945570.las	16	7,344	2,045	2,256	2,752
14RLU945585.las	16	9,216	1,531	1,408	704
14RLU945600.las	16	7,312	1,933	1,776	944
14RLU945615.las	16	32,560	2,478	2,528	2,816
14RLU945630.las	16	10,384	2,648	2,688	2,912
14RLU945645.las	16	8,416	2,379	2,304	1,024
14RLU960015.las	16	5,440	1,249	1,056	608
14RLU960030.las	16	55,552	1,503	1,264	592
14RLU960045.las	16	9,840	1,564	1,312	608
14RLU960060.las	16	47,920	1,544	1,280	592
14RLU960075.las	16	8,976	1,441	1,216	512
14RLU960090.las	16	7,040	1,436	1,216	496
14RLU960105.las	16	9,104	1,581	1,312	512
14RLU960120.las	16	10,256	1,644	1,360	496
14RLU960135.las	16	37,360	1,753	1,520	496
14RLU960150.las	112	9,136	1,567	1,312	496
14RLU960165.las	96	63,152	1,624	1,360	512
14RLU960180.las	16	7,056	1,739	1,472	592
14RLU960195.las	16	10,816	1,596	1,376	528
14RLU960210.las	16	65,520	1,776	1,648	528
14RLU960225.las	112	23,952	1,654	1,488	528
14RLU960240.las	128	16,016	1,793	1,728	512
14RLU960255.las	112	27,936	1,932	2,112	2,608
14RLU960270.las	128	40,512	2,379	2,560	2,656
14RLU960285.las	16	14,736	2,264	2,496	2,608
14RLU960300.las	112	17,792	2,393	2,528	2,528
14RLU960315.las	144	9,552	2,201	2,448	2,608
14RLU960330.las	128	7,232	2,082	2,352	2,544
14RLU960345.las	144	62,032	2,025	2,304	2,528

C-3 Report on Intensity Values (Tiled Data) - continued

File	Minimum	Maximum	Mean	Median	Mode
14RLU960360.las	144	49,696	2,026	2,304	2,512
14RLU960375.las	16	14,144	2,274	2,464	2,560
14RLU960390.las	16	11,504	2,095	2,320	2,384
14RLU960405.las	16	36,896	2,076	2,272	2,512
14RLU960420.las	16	23,040	2,323	2,608	2,752
14RLU960435.las	16	11,840	1,935	2,128	2,624
14RLU960450.las	16	8,576	2,127	2,464	2,704
14RLU960465.las	16	13,472	2,073	2,176	2,704
14RLU960480.las	16	38,080	2,506	2,576	2,880
14RLU960495.las	16	29,152	2,977	2,992	2,960
14RLU960510.las	16	65,520	2,800	2,864	2,912
14RLU960525.las	16	10,512	2,494	2,496	2,576
14RLU960540.las	16	46,896	1,893	1,840	736
14RLU960555.las	16	8,144	1,886	1,824	2,784
14RLU960570.las	16	16,000	1,800	1,680	592
14RLU960585.las	16	6,832	1,524	1,424	832
14RLU960600.las	16	7,552	1,998	1,904	944
14RLU960615.las	16	8,496	2,235	2,064	992
14RLU960630.las	16	65,520	2,569	2,608	992
14RLU960645.las	16	9,792	2,301	2,192	1,024
14RLU975015.las	16	17,680	1,394	1,168	608
14RLU975030.las	16	41,712	1,783	1,632	608
14RLU975045.las	16	7,360	2,007	2,032	608
14RLU975060.las	16	6,464	1,567	1,312	608
14RLU975075.las	16	8,016	1,488	1,248	608
14RLU975090.las	16	8,896	1,672	1,424	608
14RLU975105.las	16	16,096	1,736	1,488	608
14RLU975120.las	16	8,272	1,446	1,232	592
14RLU975135.las	16	21,440	1,647	1,424	608
14RLU975150.las	112	63,568	1,633	1,360	496
14RLU975165.las	112	7,920	1,594	1,328	512
14RLU975180.las	16	24,576	1,746	1,488	592
14RLU975195.las	16	65,520	1,611	1,392	496

C-3 Report on Intensity Values (Tiled Data) - continued

File	Minimum	Maximum	Mean	Median	Mode
14RLU975210.las	16	13,472	1,638	1,440	512
14RLU975225.las	128	65,520	1,662	1,488	496
14RLU975240.las	128	65,520	1,956	2,096	2,704
14RLU975255.las	112	48,976	2,260	2,496	2,688
14RLU975270.las	128	46,912	2,418	2,624	2,720
14RLU975285.las	112	30,720	2,496	2,608	2,672
14RLU975300.las	112	18,752	2,509	2,608	2,656
14RLU975315.las	128	8,096	2,354	2,544	2,640
14RLU975330.las	16	16,560	2,225	2,480	2,608
14RLU975345.las	16	45,840	2,062	2,368	2,624
14RLU975360.las	16	41,392	2,088	2,400	2,704
14RLU975375.las	16	54,000	2,012	2,320	2,608
14RLU975390.las	16	65,520	2,042	2,352	2,624
14RLU975405.las	16	41,184	2,194	2,464	2,624
14RLU975420.las	16	6,096	2,066	2,400	2,704
14RLU975435.las	16	65,520	1,988	2,256	2,720
14RLU975450.las	16	10,432	1,844	1,808	2,704
14RLU975465.las	16	14,560	1,884	1,728	528
14RLU975480.las	16	46,736	2,230	2,352	2,832
14RLU975495.las	16	42,720	2,224	2,400	2,832
14RLU975510.las	16	20,064	2,308	2,496	2,832
14RLU975525.las	16	58,704	2,079	2,144	2,704
14RLU975540.las	16	24,176	1,902	1,952	2,752
14RLU975555.las	16	65,520	1,938	2,064	2,752
14RLU975570.las	16	30,912	1,860	1,872	2,688
14RLU975585.las	16	6,272	1,694	1,584	672
14RLU975600.las	16	7,936	1,988	2,016	2,432
14RLU975615.las	16	20,624	2,120	2,240	2,736
14RLU975630.las	16	19,904	2,242	2,352	2,832
14RLU975645.las	16	10,384	2,291	2,480	2,832
14RLU990015.las	16	57,472	1,771	1,600	624
14RLU990030.las	16	7,312	1,816	1,600	608
14RLU990045.las	16	7,680	2,036	1,888	608

C-3 Report on Intensity Values (Tiled Data) - continued

File	Minimum	Maximum	Mean	Median	Mode
14RLU990060.las	16	6,528	1,533	1,296	608
14RLU990075.las	16	10,256	1,655	1,408	592
14RLU990090.las	16	7,584	1,724	1,488	624
14RLU990105.las	16	10,800	1,784	1,536	624
14RLU990120.las	16	9,328	1,722	1,472	608
14RLU990135.las	16	45,360	1,736	1,472	608
14RLU990150.las	96	8,816	1,668	1,376	496
14RLU990165.las	16	65,520	1,719	1,424	496
14RLU990180.las	16	65,520	2,045	1,920	592
14RLU990195.las	16	13,312	1,688	1,520	592
14RLU990210.las	16	65,520	1,482	1,232	528
14RLU990225.las	112	5,360	1,475	1,232	512
14RLU990240.las	144	58,768	1,589	1,344	496
14RLU990255.las	16	15,136	1,782	1,696	496
14RLU990270.las	32	62,384	2,318	2,512	2,592
14RLU990285.las	112	7,776	2,180	2,432	2,704
14RLU990300.las	112	6,752	2,165	2,448	2,592
14RLU990315.las	16	56,256	1,805	1,872	2,592
14RLU990330.las	16	65,520	1,884	2,112	2,608
14RLU990345.las	16	54,448	1,913	2,160	2,528
14RLU990360.las	16	51,120	1,989	2,176	2,816
14RLU990375.las	16	65,520	1,811	1,776	2,624
14RLU990390.las	16	65,520	2,046	2,336	2,672
14RLU990405.las	16	19,424	1,994	2,288	2,624
14RLU990420.las	16	31,520	1,951	1,968	2,848
14RLU990435.las	16	14,512	1,914	1,968	2,832
14RLU990450.las	16	8,720	1,842	1,712	560
14RLU990465.las	16	57,920	1,895	1,792	2,736
14RLU990480.las	16	32,176	2,174	2,288	2,752
14RLU990495.las	16	32,128	2,048	1,968	944
14RLU990510.las	16	31,024	2,200	2,368	2,752
14RLU990525.las	16	65,520	2,030	1,968	912
14RLU990540.las	16	43,264	2,194	2,480	2,800

C-3 Report on Intensity Values (Tiled Data) - continued

File	Minimum	Maximum	Mean	Median	Mode
14RLU990555.las	16	10,976	1,711	1,472	576
14RLU990570.las	16	9,840	1,759	1,664	592
14RLU990585.las	16	6,240	1,650	1,536	592
14RLU990600.las	16	51,040	2,055	2,192	2,608
14RLU990615.las	16	8,208	1,852	1,696	960
14RLU990630.las	16	8,512	2,018	1,968	960
14RLU990645.las	16	18,880	2,054	2,112	2,704
14RMU005015.las	16	65,520	1,753	1,424	624
14RMU005030.las	16	65,520	2,231	2,320	3,072
14RMU005045.las	16	65,520	2,342	2,480	624
14RMU005060.las	16	56,176	1,828	1,536	640
14RMU005075.las	16	10,160	1,930	1,712	624
14RMU005090.las	16	11,776	1,845	1,616	624
14RMU005105.las	16	8,096	1,806	1,552	624
14RMU005120.las	16	65,520	1,960	1,712	608
14RMU005135.las	16	65,520	1,978	1,648	624
14RMU005150.las	16	65,520	2,041	1,696	480
14RMU005165.las	16	37,488	2,120	1,792	640
14RMU005180.las	16	8,080	1,795	1,488	608
14RMU005195.las	16	9,728	1,430	1,200	528
14RMU005210.las	112	14,736	1,477	1,232	512
14RMU005225.las	112	20,560	1,547	1,312	512
14RMU005240.las	128	65,184	1,665	1,424	512
14RMU005255.las	96	37,152	1,663	1,440	512
14RMU005270.las	112	45,120	2,041	2,256	2,592
14RMU005285.las	112	11,296	1,961	2,144	2,608
14RMU005300.las	96	60,848	2,044	2,304	2,608
14RMU005315.las	16	9,056	1,755	1,696	528
14RMU005330.las	128	8,928	1,899	2,096	2,608
14RMU005345.las	16	56,336	2,044	2,288	2,608
14RMU005360.las	112	26,576	1,640	1,440	528
14RMU005375.las	16	65,520	1,763	1,744	2,544
14RMU005390.las	16	65,520	1,920	2,048	2,704

C-3 Report on Intensity Values (Tiled Data) - continued

File	Minimum	Maximum	Mean	Median	Mode
14RMU005405.las	16	36,656	2,389	2,592	2,640
14RMU005420.las	16	65,520	1,848	1,776	2,736
14RMU005435.las	16	65,520	1,845	1,728	480
14RMU005450.las	16	8,192	1,692	1,504	560
14RMU005465.las	16	52,688	1,992	2,192	2,736
14RMU005480.las	16	57,120	2,227	2,432	2,704
14RMU005495.las	16	21,216	1,990	1,952	2,832
14RMU005510.las	16	65,520	2,122	2,224	2,816
14RMU005525.las	16	16,064	1,819	1,632	912
14RMU005540.las	16	11,856	2,122	2,416	2,704
14RMU005555.las	16	60,960	1,847	1,760	592
14RMU005570.las	16	33,264	1,761	1,616	592
14RMU005585.las	16	5,984	2,032	2,224	2,608
14RMU005600.las	16	7,056	2,367	2,496	2,576
14RMU005615.las	16	7,824	2,488	2,608	2,688
14RMU005630.las	16	8,464	2,174	2,448	2,832
14RMU005645.las	16	45,984	2,278	2,544	2,688
14RMU020015.las	16	6,768	1,534	1,280	640
14RMU020030.las	16	6,480	1,695	1,424	608
14RMU020045.las	16	7,216	1,834	1,536	624
14RMU020060.las	16	6,784	1,563	1,280	624
14RMU020075.las	16	58,704	2,116	1,968	624
14RMU020090.las	16	60,528	1,767	1,456	624
14RMU020105.las	16	65,520	2,167	2,016	640
14RMU020120.las	16	14,240	1,943	1,744	640
14RMU020135.las	16	16,256	1,835	1,568	624
14RMU020150.las	16	10,112	1,946	1,648	512
14RMU020165.las	32	8,944	1,758	1,472	528
14RMU020180.las	112	8,512	1,508	1,248	592
14RMU020195.las	64	30,272	1,481	1,232	528
14RMU020210.las	32	26,800	1,678	1,504	512
14RMU020225.las	112	50,144	1,747	1,600	480
14RMU020240.las	96	63,184	1,578	1,360	496

C-3 Report on Intensity Values (Tiled Data) - continued

File	Minimum	Maximum	Mean	Median	Mode
14RMU020255.las	96	61,824	1,632	1,440	496
14RMU020270.las	144	62,320	2,245	2,448	2,592
14RMU020285.las	112	12,160	2,142	2,400	2,592
14RMU020300.las	112	59,856	2,258	2,496	2,608
14RMU020315.las	112	7,312	2,056	2,320	2,608
14RMU020330.las	144	6,256	2,050	2,384	2,704
14RMU020345.las	16	7,104	2,127	2,432	2,656
14RMU020360.las	144	10,560	1,841	1,904	2,576
14RMU020375.las	16	26,048	2,047	2,336	2,704
14RMU020390.las	16	6,368	2,138	2,464	2,688
14RMU020405.las	16	6,368	2,127	2,448	2,624
14RMU020420.las	16	6,912	1,818	1,664	544
14RMU020435.las	16	65,520	1,912	1,872	592
14RMU020450.las	16	14,944	1,676	1,440	656
14RMU020465.las	48	19,888	2,076	2,400	2,640
14RMU020480.las	160	23,152	2,116	2,416	2,704
14RMU020495.las	112	48,960	1,934	2,032	2,816
14RMU020510.las	16	18,944	1,890	1,888	480
14RMU020525.las	128	17,792	1,780	1,536	528
14RMU020540.las	144	30,400	2,157	2,480	2,704
14RMU020555.las	48	15,424	2,346	2,608	2,720
14RMU020570.las	144	6,928	2,321	2,592	2,736
14RMU020585.las	128	8,000	2,311	2,624	2,768
14RMU020600.las	128	9,744	2,305	2,624	2,816
14RMU020615.las	144	10,928	2,241	2,576	2,816
14RMU020630.las	144	8,048	2,367	2,640	2,752
14RMU020645.las	16	14,432	2,335	2,608	2,688
14RMU035015.las	16	19,952	1,802	1,600	608
14RMU035030.las	16	6,368	1,631	1,392	608
14RMU035045.las	16	6,176	1,628	1,344	608
14RMU035060.las	16	6,016	1,590	1,280	640
14RMU035075.las	16	7,456	1,728	1,408	624
14RMU035090.las	16	15,216	1,822	1,520	624

C-3 Report on Intensity Values (Tiled Data) - continued

File	Minimum	Maximum	Mean	Median	Mode
14RMU035105.las	16	65,520	1,981	1,680	624
14RMU035120.las	16	17,312	1,742	1,456	608
14RMU035135.las	16	8,784	1,815	1,520	624
14RMU035150.las	16	9,232	1,754	1,488	512
14RMU035165.las	112	7,040	1,453	1,216	528
14RMU035180.las	16	65,520	1,580	1,296	592
14RMU035195.las	128	37,600	1,740	1,584	528
14RMU035210.las	112	62,224	1,757	1,600	496
14RMU035225.las	112	55,136	1,579	1,328	496
14RMU035240.las	32	59,664	1,464	1,216	496
14RMU035255.las	112	31,104	1,514	1,296	512
14RMU035270.las	112	65,520	1,883	2,000	2,592
14RMU035285.las	96	6,000	1,905	2,080	2,592
14RMU035300.las	112	15,152	2,024	2,304	2,608
14RMU035315.las	16	18,080	1,733	1,664	528
14RMU035330.las	128	12,688	1,850	2,000	2,560
14RMU035345.las	16	25,280	1,753	1,664	2,592
14RMU035360.las	16	65,520	1,698	1,520	528
14RMU035375.las	16	62,224	1,834	1,792	2,704
14RMU035390.las	16	5,344	1,945	2,224	2,720
14RMU035405.las	16	45,904	1,810	1,824	2,656
14RMU035420.las	16	7,232	1,692	1,488	560
14RMU035435.las	16	13,024	1,820	1,712	576
14RMU035450.las	16	65,520	1,823	1,856	2,624
14RMU035465.las	16	6,240	1,916	2,208	2,576
14RMU035480.las	16	65,520	1,993	2,304	2,640
14RMU035495.las	16	27,248	2,161	2,480	2,816
14RMU035510.las	112	15,712	2,182	2,512	2,784
14RMU035525.las	144	9,728	1,721	1,424	528
14RMU035540.las	144	14,544	2,108	2,448	2,720
14RMU035555.las	144	6,528	2,227	2,560	2,784
14RMU035570.las	112	10,800	2,179	2,480	2,752
14RMU035585.las	160	11,712	2,165	2,496	2,704

C-3 Report on Intensity Values (Tiled Data) - continued

File	Minimum	Maximum	Mean	Median	Mode
14RMU035600.las	112	7,072	2,222	2,528	2,752
14RMU035615.las	144	5,664	2,260	2,528	2,656
14RMU035630.las	144	12,592	2,428	2,704	2,832
14RMU035645.las	16	6,976	2,093	2,352	2,752
14RMU050015.las	16	65,520	1,917	1,744	624
14RMU050030.las	16	22,288	1,552	1,328	608
14RMU050045.las	16	9,520	1,597	1,312	624
14RMU050060.las	16	53,536	1,826	1,568	640
14RMU050075.las	16	62,656	2,044	1,840	608
14RMU050090.las	16	38,608	1,599	1,280	624
14RMU050105.las	16	8,704	2,199	2,480	2,912
14RMU050120.las	16	65,520	2,046	2,016	624
14RMU050135.las	16	8,544	1,999	1,856	608
14RMU050150.las	64	8,496	1,556	1,312	528
14RMU050165.las	112	8,864	1,475	1,216	528
14RMU050180.las	32	6,928	1,569	1,296	608
14RMU050195.las	112	6,432	1,702	1,584	528
14RMU050210.las	128	6,240	1,651	1,440	512
14RMU050225.las	16	27,280	1,567	1,296	496
14RMU050240.las	128	48,368	1,679	1,488	512
14RMU050255.las	112	26,400	1,638	1,456	512
14RMU050270.las	80	62,800	1,943	2,144	2,608
14RMU050285.las	128	5,840	2,155	2,400	2,624
14RMU050300.las	128	62,944	2,099	2,352	2,544
14RMU050315.las	16	5,728	1,798	1,920	2,512
14RMU050330.las	128	10,112	1,861	2,080	2,576
14RMU050345.las	16	17,152	1,798	1,840	2,608
14RMU050360.las	16	9,184	1,673	1,440	560
14RMU050375.las	16	65,520	1,664	1,472	544
14RMU050390.las	16	8,928	1,690	1,584	2,608
14RMU050405.las	16	6,640	1,496	1,216	576
14RMU050420.las	16	65,520	1,611	1,376	560
14RMU050435.las	16	21,168	1,668	1,408	560

C-3 Report on Intensity Values (Tiled Data) - continued

File	Minimum	Maximum	Mean	Median	Mode
14RMU050450.las	16	14,320	1,926	2,160	2,624
14RMU050465.las	112	5,520	2,102	2,416	2,624
14RMU050480.las	144	23,744	1,859	1,952	2,624
14RMU050495.las	128	65,520	1,933	2,128	2,704
14RMU050510.las	144	58,512	1,940	2,160	2,704
14RMU050525.las	144	49,584	1,829	1,664	512
14RMU050540.las	128	13,024	2,050	2,384	2,736
14RMU050555.las	128	15,696	1,917	2,016	2,752
14RMU050570.las	144	11,552	1,935	2,080	2,672
14RMU050585.las	144	7,200	2,364	2,688	2,848
14RMU050600.las	144	6,800	2,123	2,432	2,736
14RMU050615.las	144	7,456	2,100	2,384	2,608
14RMU050630.las	144	10,784	2,421	2,672	2,784
14RMU050645.las	16	9,488	2,028	2,240	2,816
14RMU065015.las	16	61,776	1,624	1,376	608
14RMU065030.las	16	17,920	1,494	1,264	608
14RMU065045.las	16	22,704	1,757	1,488	576
14RMU065060.las	16	64,000	1,897	1,680	656
14RMU065075.las	16	13,584	1,878	1,616	592
14RMU065090.las	16	26,816	1,625	1,312	624
14RMU065105.las	16	8,384	1,900	1,632	608
14RMU065120.las	16	7,280	2,062	1,984	624
14RMU065135.las	16	57,056	2,150	2,272	2,944
14RMU065150.las	16	56,448	1,983	1,680	528
14RMU065165.las	16	65,520	1,909	1,552	528
14RMU065180.las	16	8,640	1,808	1,536	608
14RMU065195.las	16	26,416	1,678	1,520	544
14RMU065210.las	16	5,680	1,660	1,424	496
14RMU065225.las	112	6,176	1,530	1,280	512
14RMU065240.las	144	6,032	1,746	1,632	512
14RMU065255.las	16	17,536	1,791	1,808	2,528
14RMU065270.las	96	10,544	2,179	2,448	2,592
14RMU065285.las	112	6,096	2,289	2,528	2,656

C-3 Report on Intensity Values (Tiled Data) - continued

File	Minimum	Maximum	Mean	Median	Mode
14RMU065300.las	128	6,032	2,166	2,480	2,752
14RMU065315.las	16	5,520	2,043	2,336	2,624
14RMU065330.las	16	5,280	2,046	2,336	2,592
14RMU065345.las	16	5,168	2,004	2,288	2,608
14RMU065360.las	16	14,096	1,829	1,904	2,576
14RMU065375.las	16	5,808	1,930	2,176	2,608
14RMU065390.las	16	9,024	1,909	2,128	2,624
14RMU065405.las	16	46,096	1,714	1,456	672
14RMU065420.las	16	5,824	1,553	1,248	576
14RMU065435.las	16	65,520	1,597	1,296	592
14RMU065450.las	16	5,728	1,880	2,032	2,624
14RMU065465.las	16	63,248	2,032	2,304	2,688
14RMU065480.las	16	28,256	1,754	1,520	560
14RMU065495.las	144	61,632	1,962	2,144	2,768
14RMU065510.las	16	35,088	1,779	1,648	528
14RMU065525.las	128	18,096	1,779	1,504	528
14RMU065540.las	144	11,872	2,128	2,432	2,784
14RMU065555.las	144	17,472	1,895	1,904	2,752
14RMU065570.las	144	7,280	2,196	2,512	2,736
14RMU065585.las	144	58,064	2,351	2,640	2,736
14RMU065600.las	128	25,504	2,131	2,448	2,816
14RMU065615.las	112	60,880	1,716	1,520	528
14RMU065630.las	128	8,080	1,720	1,456	496
14RMU065645.las	16	21,152	1,959	2,080	2,800
14RMU080015.las	16	6,512	1,461	1,232	640
14RMU080030.las	16	7,024	1,470	1,248	592
14RMU080045.las	16	7,280	1,708	1,456	592
14RMU080060.las	16	25,184	1,878	1,648	560
14RMU080075.las	16	7,776	1,538	1,264	624
14RMU080090.las	16	9,552	1,643	1,344	608
14RMU080105.las	16	8,400	2,067	1,888	608
14RMU080120.las	16	16,784	2,139	2,064	624
14RMU080135.las	16	8,432	2,289	2,560	2,944

C-3 Report on Intensity Values (Tiled Data) - continued

File	Minimum	Maximum	Mean	Median	Mode
14RMU080150.las	64	8,640	1,729	1,392	528
14RMU080165.las	112	16,800	2,377	2,688	3,296
14RMU080180.las	16	7,952	1,793	1,472	608
14RMU080195.las	16	58,912	1,482	1,216	528
14RMU080210.las	16	6,000	1,569	1,328	528
14RMU080225.las	112	10,160	1,580	1,360	512
14RMU080240.las	128	6,336	1,784	1,728	512
14RMU080255.las	112	6,336	2,106	2,400	2,640
14RMU080270.las	112	8,064	2,184	2,480	2,624
14RMU080285.las	112	7,760	2,308	2,544	2,640
14RMU080300.las	112	7,840	2,200	2,464	2,624
14RMU080315.las	16	10,560	2,086	2,352	2,624
14RMU080330.las	16	6,224	2,032	2,320	2,608
14RMU080345.las	16	5,440	2,014	2,320	2,624
14RMU080360.las	16	53,776	1,986	2,256	2,624
14RMU080375.las	16	58,368	1,869	1,904	2,720
14RMU080390.las	16	65,520	1,733	1,600	592
14RMU080405.las	16	5,328	1,616	1,424	560
14RMU080420.las	16	6,032	1,540	1,264	560
14RMU080435.las	16	39,408	1,558	1,312	544
14RMU080450.las	16	10,256	1,784	1,680	544
14RMU080465.las	16	65,520	2,010	2,224	2,848
14RMU080480.las	16	65,520	1,621	1,328	544
14RMU080495.las	144	18,544	1,629	1,360	528
14RMU080510.las	112	14,096	1,644	1,360	528
14RMU080525.las	144	9,104	1,624	1,312	528
14RMU080540.las	128	18,160	1,623	1,328	528
14RMU080555.las	128	7,104	1,982	2,144	2,768
14RMU080570.las	160	11,712	2,317	2,640	2,832
14RMU080585.las	112	7,088	2,182	2,544	2,848
14RMU080600.las	128	17,280	2,100	2,400	2,720
14RMU080615.las	144	53,632	2,252	2,496	2,672
14RMU080630.las	128	10,896	1,857	1,776	528

C-3 Report on Intensity Values (Tiled Data) - continued

File	Minimum	Maximum	Mean	Median	Mode
14RMU080645.las	16	27,104	1,750	1,536	496
14RMU095015.las	16	13,872	1,575	1,328	640
14RMU095030.las	16	65,520	1,503	1,232	624
14RMU095045.las	16	7,392	1,554	1,280	640
14RMU095060.las	16	7,488	1,610	1,360	640
14RMU095075.las	16	8,128	1,473	1,232	640
14RMU095090.las	16	6,832	1,640	1,344	656
14RMU095105.las	16	10,992	1,867	1,552	608
14RMU095120.las	16	8,976	2,166	1,968	624
14RMU095135.las	16	9,568	2,083	1,968	624
14RMU095150.las	112	7,280	1,649	1,392	512
14RMU095165.las	32	7,792	2,149	1,984	528
14RMU095180.las	16	17,568	1,597	1,264	608
14RMU095195.las	32	10,016	1,455	1,216	528
14RMU095210.las	112	5,984	1,572	1,360	512
14RMU095225.las	112	5,488	1,518	1,280	496
14RMU095240.las	112	16,576	2,083	2,336	2,560
14RMU095255.las	32	6,352	2,013	2,272	2,528
14RMU095270.las	16	58,720	2,080	2,352	2,592
14RMU095285.las	96	25,232	2,205	2,480	2,640
14RMU095300.las	96	6,880	2,210	2,464	2,656
14RMU095315.las	112	65,520	2,058	2,256	2,624
14RMU095330.las	16	20,144	2,282	2,512	2,592
14RMU095345.las	16	5,552	2,259	2,512	2,688
14RMU095360.las	160	59,408	2,118	2,416	2,704
14RMU095375.las	16	9,360	1,861	1,824	2,624
14RMU095390.las	16	65,520	1,830	1,776	2,592
14RMU095405.las	144	7,392	1,653	1,472	640
14RMU095420.las	16	44,768	1,646	1,472	560
14RMU095435.las	48	18,416	1,607	1,376	528
14RMU095450.las	16	10,544	1,791	1,648	560
14RMU095465.las	16	6,544	1,628	1,360	560
14RMU095480.las	16	48,208	1,703	1,456	560

C-3 Report on Intensity Values (Tiled Data) - continued

File	Minimum	Maximum	Mean	Median	Mode
14RMU095495.las	16	33,920	1,749	1,488	560
14RMU095510.las	16	21,872	1,742	1,520	528
14RMU095525.las	144	38,432	1,639	1,344	528
14RMU095540.las	128	13,952	1,567	1,264	528
14RMU095555.las	144	12,000	2,315	2,624	2,800
14RMU095570.las	16	5,936	2,082	2,432	2,768
14RMU095585.las	144	7,120	2,216	2,560	2,816
14RMU095600.las	144	16,704	2,332	2,544	2,688
14RMU095615.las	112	10,240	2,415	2,608	2,720
14RMU095630.las	128	6,576	2,285	2,544	2,736
14RMU095645.las	16	25,168	1,753	1,456	624
14RMU110015.las	16	65,520	2,050	2,064	2,896
14RMU110030.las	16	7,376	1,878	1,680	608
14RMU110045.las	16	7,744	1,951	1,792	640
14RMU110060.las	16	15,264	2,044	2,064	2,880
14RMU110075.las	16	16,096	1,755	1,504	640
14RMU110090.las	16	7,792	1,621	1,344	656
14RMU110105.las	16	24,160	1,759	1,424	608
14RMU110120.las	16	15,952	2,170	1,920	608
14RMU110135.las	16	13,664	2,276	2,352	608
14RMU110150.las	32	8,480	1,735	1,472	512
14RMU110165.las	16	41,424	1,874	1,520	528
14RMU110180.las	16	61,040	1,624	1,312	608
14RMU110195.las	128	5,872	1,618	1,408	528
14RMU110210.las	128	33,392	1,671	1,504	496
14RMU110225.las	112	65,520	1,463	1,232	496
14RMU110240.las	112	12,672	1,546	1,344	496
14RMU110255.las	16	65,520	1,856	2,096	2,496
14RMU110270.las	112	15,440	2,052	2,336	2,544
14RMU110285.las	112	8,224	2,088	2,352	2,512
14RMU110300.las	32	6,352	2,076	2,336	2,592
14RMU110315.las	96	47,488	2,300	2,464	2,560
14RMU110330.las	16	9,104	2,165	2,432	2,576

C-3 Report on Intensity Values (Tiled Data) - continued

File	Minimum	Maximum	Mean	Median	Mode
14RMU110345.las	16	11,648	2,089	2,368	2,576
14RMU110360.las	144	30,288	1,973	2,256	2,576
14RMU110375.las	144	30,656	1,892	2,128	2,544
14RMU110390.las	160	19,232	1,772	1,792	2,496
14RMU110405.las	16	52,384	1,692	1,568	528
14RMU110420.las	128	9,840	2,016	2,256	2,480
14RMU110435.las	112	10,576	1,982	2,224	2,640
14RMU110450.las	16	6,368	1,642	1,376	528
14RMU110465.las	16	7,232	1,581	1,280	528
14RMU110480.las	16	18,288	1,709	1,456	560
14RMU110495.las	16	65,520	1,857	1,808	592
14RMU110510.las	16	58,784	1,663	1,376	528
14RMU110525.las	16	65,520	1,636	1,344	560
14RMU110540.las	16	51,072	1,593	1,280	528
14RMU110555.las	16	6,704	2,051	2,336	2,704
14RMU110570.las	16	40,992	2,286	2,560	2,704
14RMU110585.las	128	6,416	2,429	2,640	2,720
14RMU110600.las	144	11,008	2,312	2,544	2,672
14RMU110615.las	144	6,768	2,444	2,656	2,736
14RMU110630.las	144	7,104	2,221	2,528	2,864
14RMU110645.las	16	17,456	2,053	2,240	2,928
14RMU125015.las	16	45,792	2,125	2,224	2,976
14RMU125030.las	16	11,952	2,064	2,176	2,896
14RMU125045.las	16	17,424	1,898	1,776	624
14RMU125060.las	16	20,704	2,051	2,160	2,800
14RMU125075.las	16	11,248	1,883	1,760	640
14RMU125090.las	16	44,608	1,943	1,760	656
14RMU125105.las	16	65,296	1,924	1,696	608
14RMU125120.las	16	47,280	1,663	1,392	608
14RMU125135.las	16	52,496	1,781	1,456	608
14RMU125150.las	112	15,648	1,618	1,360	496
14RMU125165.las	96	12,016	1,624	1,328	608
14RMU125180.las	16	19,728	1,733	1,392	592

C-3 Report on Intensity Values (Tiled Data) - continued

File	Minimum	Maximum	Mean	Median	Mode
14RMU125195.las	96	6,528	1,548	1,296	528
14RMU125210.las	128	14,176	1,782	1,616	512
14RMU125225.las	16	61,776	1,554	1,360	480
14RMU125240.las	96	60,544	1,655	1,584	480
14RMU125255.las	64	65,520	1,636	1,520	512
14RMU125270.las	112	16,960	1,952	2,240	2,544
14RMU125285.las	112	13,424	1,983	2,256	2,480
14RMU125300.las	112	10,112	1,967	2,224	2,624
14RMU125315.las	112	53,920	2,159	2,400	2,544
14RMU125330.las	16	19,264	1,844	2,096	2,576
14RMU125345.las	16	19,808	1,649	1,504	560
14RMU125360.las	16	65,520	1,585	1,328	560
14RMU125375.las	64	61,904	1,643	1,424	640
14RMU125390.las	16	34,064	1,640	1,424	640
14RMU125405.las	16	7,344	1,794	1,808	2,592
14RMU125420.las	16	12,672	2,109	2,384	2,576
14RMU125435.las	160	8,432	2,037	2,288	2,640
14RMU125450.las	16	10,880	1,703	1,584	528
14RMU125465.las	144	6,064	1,642	1,408	544
14RMU125480.las	16	31,168	1,667	1,424	528
14RMU125495.las	16	13,776	1,855	1,808	2,608
14RMU125510.las	16	16,880	2,002	2,144	544
14RMU125525.las	16	65,520	1,900	1,904	592
14RMU125540.las	16	65,520	1,826	1,680	560
14RMU125555.las	16	39,808	1,793	1,600	560
14RMU125570.las	16	65,520	2,415	2,704	2,896
14RMU125585.las	16	7,488	2,361	2,576	2,656
14RMU125600.las	16	65,520	2,213	2,464	2,592
14RMU125615.las	48	65,520	2,140	2,416	2,608
14RMU125630.las	144	16,352	2,148	2,448	2,784
14RMU125645.las	16	24,944	1,911	1,824	640
14RMU140015.las	16	13,632	2,042	2,064	2,880
14RMU140030.las	16	49,328	1,996	2,016	624

C-3 Report on Intensity Values (Tiled Data) - continued

File	Minimum	Maximum	Mean	Median	Mode
14RMU140045.las	16	27,168	1,955	1,872	624
14RMU140060.las	16	57,040	2,192	2,400	2,896
14RMU140075.las	16	52,224	2,145	2,240	3,008
14RMU140090.las	16	47,056	1,965	1,712	656
14RMU140105.las	16	11,104	1,677	1,440	592
14RMU140120.las	16	27,712	1,692	1,488	592
14RMU140135.las	16	27,024	1,842	1,584	592
14RMU140150.las	112	7,392	1,710	1,456	496
14RMU140165.las	80	6,976	1,588	1,312	592
14RMU140180.las	112	11,520	1,821	1,504	528
14RMU140195.las	96	13,568	1,628	1,408	512
14RMU140210.las	80	10,080	1,631	1,408	480
14RMU140225.las	112	7,552	1,678	1,520	480
14RMU140240.las	128	59,056	1,653	1,552	480
14RMU140255.las	16	65,520	1,566	1,424	496
14RMU140270.las	112	11,184	1,842	2,016	2,560
14RMU140285.las	112	12,544	1,949	2,208	2,512
14RMU140300.las	112	15,984	2,080	2,400	2,672
14RMU140315.las	16	45,488	2,070	2,336	2,592
14RMU140330.las	16	26,768	1,916	2,160	2,560
14RMU140345.las	16	50,048	1,764	1,776	2,544
14RMU140360.las	16	32,320	1,671	1,392	560
14RMU140375.las	128	28,784	1,964	2,208	2,640
14RMU140390.las	16	6,480	1,661	1,472	640
14RMU140405.las	16	6,864	1,697	1,600	576
14RMU140420.las	16	7,504	1,759	1,872	2,496
14RMU140435.las	16	6,304	1,900	2,160	2,560
14RMU140450.las	16	5,936	1,962	2,224	2,480
14RMU140465.las	16	5,472	1,929	2,224	2,592
14RMU140480.las	16	11,600	1,700	1,456	592
14RMU140495.las	16	20,272	1,679	1,440	592
14RMU140510.las	16	65,072	1,765	1,600	560
14RMU140525.las	16	12,976	2,018	2,256	2,768

C-3 Report on Intensity Values (Tiled Data) - continued

File	Minimum	Maximum	Mean	Median	Mode
14RMU140540.las	128	8,720	1,909	2,064	2,640
14RMU140555.las	16	6,816	1,781	1,632	528
14RMU140570.las	16	28,288	2,134	2,432	2,704
14RMU140585.las	16	65,520	1,935	1,888	480
14RMU140600.las	16	65,520	2,181	2,432	2,992
14RMU140615.las	16	65,520	2,174	2,416	2,944
14RMU140630.las	16	36,480	2,253	2,512	2,912
14RMU140645.las	16	14,848	1,916	1,856	624
14RMU155015.las	16	10,720	1,654	1,392	544
14RMU155030.las	16	12,800	1,690	1,488	544
14RMU155045.las	16	31,968	1,799	1,648	528
14RMU155060.las	16	6,752	2,206	2,448	2,816
14RMU155075.las	16	22,736	2,312	2,576	2,944
14RMU155090.las	16	32,992	2,429	2,688	2,864
14RMU155105.las	16	10,576	1,973	1,984	2,816
14RMU155120.las	16	8,400	1,808	1,584	592
14RMU155135.las	16	8,288	1,843	1,648	608
14RMU155150.las	32	26,768	2,138	1,952	496
14RMU155165.las	112	7,552	2,001	1,872	480
14RMU155180.las	112	6,528	2,155	2,464	2,928
14RMU155195.las	112	5,344	2,286	2,528	2,656
14RMU155210.las	48	5,536	2,163	2,512	2,784
14RMU155225.las	80	49,296	2,160	2,432	2,704
14RMU155240.las	80	40,176	1,817	1,968	2,528
14RMU155255.las	96	5,920	2,015	2,272	2,384
14RMU155270.las	32	7,152	1,971	2,240	2,448
14RMU155285.las	112	20,080	1,910	2,160	2,464
14RMU155300.las	96	34,912	2,005	2,288	2,512
14RMU155315.las	16	62,400	1,811	1,952	2,512
14RMU155330.las	16	9,936	2,073	2,352	2,560
14RMU155345.las	16	17,056	1,950	2,208	2,480
14RMU155360.las	16	23,200	1,781	1,712	592
14RMU155375.las	16	65,520	1,737	1,648	2,512

C-3 Report on Intensity Values (Tiled Data) - continued

File	Minimum	Maximum	Mean	Median	Mode
14RMU155390.las	16	14,576	1,585	1,360	624
14RMU155405.las	16	7,648	1,821	2,080	2,496
14RMU155420.las	16	5,184	1,845	2,112	2,528
14RMU155435.las	16	8,976	1,741	1,824	2,480
14RMU155450.las	16	5,232	1,665	1,568	560
14RMU155465.las	16	5,968	1,717	1,584	560
14RMU155480.las	16	16,016	1,678	1,408	560
14RMU155495.las	16	18,224	1,791	1,712	640
14RMU155510.las	32	9,168	1,895	1,952	2,688
14RMU155525.las	16	11,376	2,067	2,256	2,864
14RMU155540.las	144	7,632	1,688	1,424	528
14RMU155555.las	16	39,376	1,755	1,488	528
14RMU155570.las	16	6,880	1,726	1,520	528
14RMU155585.las	160	7,152	1,847	1,824	528
14RMU155600.las	16	6,464	1,815	1,824	528
14RMU155615.las	16	65,520	1,888	1,744	528
14RMU155630.las	16	65,520	2,394	2,608	2,848
14RMU155645.las	16	63,152	1,771	1,504	640
14RMU170015.las	16	6,848	1,518	1,280	528
14RMU170030.las	16	5,984	1,528	1,328	528
14RMU170045.las	16	16,352	1,595	1,440	528
14RMU170060.las	16	25,360	1,531	1,328	624
14RMU170075.las	16	6,704	2,203	2,384	2,896
14RMU170090.las	16	10,208	2,371	2,608	2,800
14RMU170105.las	16	22,352	2,338	2,624	2,992
14RMU170120.las	16	17,040	2,138	2,128	592
14RMU170135.las	16	11,280	2,279	2,416	3,072
14RMU170150.las	80	8,192	2,324	2,672	3,008
14RMU170165.las	112	7,056	2,333	2,640	2,944
14RMU170180.las	128	7,376	2,470	2,736	2,944
14RMU170195.las	96	12,064	2,193	2,480	2,672
14RMU170210.las	112	64,272	2,163	2,464	2,720
14RMU170225.las	112	52,192	2,023	2,304	2,672

C-3 Report on Intensity Values (Tiled Data) - continued

File	Minimum	Maximum	Mean	Median	Mode
14RMU170240.las	96	9,296	2,160	2,448	2,688
14RMU170255.las	128	39,504	2,101	2,336	2,496
14RMU170270.las	32	17,840	2,102	2,352	2,464
14RMU170285.las	128	7,488	2,098	2,336	2,464
14RMU170300.las	112	59,712	2,069	2,336	2,480
14RMU170315.las	16	9,792	1,913	2,192	2,416
14RMU170330.las	16	10,848	1,837	2,000	2,528
14RMU170345.las	16	28,624	1,834	2,048	2,496
14RMU170360.las	16	63,920	1,770	1,728	2,496
14RMU170375.las	16	48,720	1,648	1,472	592
14RMU170390.las	16	19,696	1,605	1,360	656
14RMU170405.las	16	5,104	1,652	1,424	688
14RMU170420.las	16	5,792	2,051	2,352	2,608
14RMU170435.las	16	5,728	1,986	2,288	2,560
14RMU170450.las	16	10,784	1,627	1,424	560
14RMU170465.las	16	6,080	1,480	1,216	560
14RMU170480.las	16	19,136	1,654	1,408	528
14RMU170495.las	96	12,368	1,986	2,192	2,608
14RMU170510.las	144	17,568	1,940	2,080	2,704
14RMU170525.las	144	29,696	1,852	1,840	528
14RMU170540.las	160	7,920	1,846	1,936	2,544
14RMU170555.las	96	5,840	1,654	1,408	528
14RMU170570.las	128	6,496	1,598	1,344	528
14RMU170585.las	128	6,064	1,596	1,344	512
14RMU170600.las	128	10,464	1,773	1,600	512
14RMU170615.las	16	6,608	1,649	1,392	544
14RMU170630.las	16	65,520	2,095	2,032	576
14RMU170645.las	16	26,640	2,253	2,528	2,736
14RMU185015.las	16	54,304	1,579	1,344	528
14RMU185030.las	16	17,584	1,445	1,248	544
14RMU185045.las	16	6,176	1,399	1,200	528
14RMU185060.las	16	6,688	1,770	1,584	640
14RMU185075.las	16	9,024	2,164	2,304	2,976

C-3 Report on Intensity Values (Tiled Data) - continued

File	Minimum	Maximum	Mean	Median	Mode
14RMU185090.las	16	7,504	2,348	2,624	2,800
14RMU185105.las	16	10,976	2,135	2,368	2,848
14RMU185120.las	16	60,864	2,277	2,544	2,864
14RMU185135.las	16	18,368	2,437	2,720	3,072
14RMU185150.las	112	65,520	2,552	2,832	2,960
14RMU185165.las	112	65,520	2,468	2,704	2,832
14RMU185180.las	112	47,616	2,357	2,624	2,800
14RMU185195.las	112	65,520	2,139	2,432	2,624
14RMU185210.las	112	60,064	2,019	2,272	2,736
14RMU185225.las	96	24,960	1,894	2,080	2,592
14RMU185240.las	96	65,520	2,157	2,448	2,656
14RMU185255.las	112	9,072	2,231	2,448	2,512
14RMU185270.las	32	59,024	2,211	2,448	2,560
14RMU185285.las	128	13,152	2,329	2,512	2,576
14RMU185300.las	128	65,520	2,077	2,336	2,544
14RMU185315.las	16	7,440	1,960	2,208	2,416
14RMU185330.las	16	8,512	1,877	2,144	2,528
14RMU185345.las	16	10,944	1,930	2,224	2,512
14RMU185360.las	16	65,520	1,850	2,000	2,624
14RMU185375.las	16	65,520	1,698	1,536	592
14RMU185390.las	16	65,520	1,499	1,280	656
14RMU185405.las	16	31,904	1,654	1,536	592
14RMU185420.las	16	4,912	1,966	2,272	2,480
14RMU185435.las	16	5,616	1,932	2,224	2,480
14RMU185450.las	144	7,888	1,610	1,408	640
14RMU185465.las	16	5,344	1,615	1,408	544
14RMU185480.las	16	8,672	1,970	2,160	2,688
14RMU185495.las	16	13,936	2,001	2,288	2,688
14RMU185510.las	144	9,264	2,023	2,352	2,688
14RMU185525.las	144	11,424	2,094	2,432	2,720
14RMU185540.las	160	7,088	2,147	2,496	2,720
14RMU185555.las	112	9,008	1,956	2,224	2,720
14RMU185570.las	128	6,112	1,458	1,168	528

C-3 Report on Intensity Values (Tiled Data) - continued

File	Minimum	Maximum	Mean	Median	Mode
14RMU185585.las	16	6,800	1,556	1,264	528
14RMU185600.las	16	14,064	1,648	1,376	528
14RMU185615.las	16	35,056	1,620	1,312	544
14RMU185630.las	16	65,520	2,247	2,416	560
14RMU185645.las	16	65,520	2,225	2,320	656
14RMU200015.las	16	5,968	1,532	1,328	624
14RMU200030.las	16	6,640	1,403	1,200	544
14RMU200045.las	16	9,088	1,433	1,232	624
14RMU200060.las	16	53,728	1,873	1,808	560
14RMU200075.las	16	7,888	2,009	1,968	640
14RMU200090.las	16	8,496	2,586	2,864	2,992
14RMU200105.las	16	8,544	2,562	2,896	3,120
14RMU200120.las	16	18,608	2,157	2,416	2,816
14RMU200135.las	16	17,216	2,197	2,176	608
14RMU200150.las	96	16,496	2,604	2,896	3,056
14RMU200165.las	96	6,656	2,337	2,640	2,832
14RMU200180.las	16	25,328	2,273	2,592	2,864
14RMU200195.las	112	7,664	2,056	2,352	2,592
14RMU200210.las	128	14,128	2,081	2,368	2,528
14RMU200225.las	112	10,256	2,085	2,352	2,528
14RMU200240.las	96	59,968	2,110	2,416	2,608
14RMU200255.las	64	6,480	2,251	2,448	2,496
14RMU200270.las	128	12,912	2,098	2,368	2,544
14RMU200285.las	112	7,136	2,163	2,384	2,496
14RMU200300.las	112	8,208	2,142	2,352	2,496
14RMU200315.las	16	21,728	1,964	2,224	2,512
14RMU200330.las	16	65,520	1,998	2,304	2,720
14RMU200345.las	16	65,520	1,908	2,080	2,704
14RMU200360.las	16	6,704	1,945	2,208	2,512
14RMU200375.las	16	64,112	1,712	1,680	2,432
14RMU200390.las	16	65,520	1,601	1,456	640
14RMU200405.las	16	65,520	1,643	1,520	560
14RMU200420.las	160	62,272	1,741	1,744	2,496

C-3 Report on Intensity Values (Tiled Data) - continued

File	Minimum	Maximum	Mean	Median	Mode
14RMU200435.las	144	47,008	1,705	1,664	528
14RMU200450.las	48	8,560	1,829	2,096	2,368
14RMU200465.las	16	12,112	1,690	1,488	560
14RMU200480.las	16	10,000	1,817	1,840	2,544
14RMU200495.las	128	12,416	2,111	2,400	2,720
14RMU200510.las	32	8,656	2,165	2,512	2,752
14RMU200525.las	128	31,792	2,382	2,656	2,752
14RMU200540.las	16	27,696	2,100	2,416	2,720
14RMU200555.las	160	6,096	1,850	1,824	528
14RMU200570.las	144	22,816	1,595	1,344	544
14RMU200585.las	128	6,032	1,706	1,472	544
14RMU200600.las	112	7,824	1,596	1,328	528
14RMU200615.las	64	65,520	1,835	1,664	528
14RMU200630.las	16	6,768	2,047	2,336	2,832
14RMU200645.las	16	65,520	2,020	2,016	656
14RMU215015.las	16	13,328	1,443	1,232	608
14RMU215030.las	16	18,144	1,575	1,360	592
14RMU215045.las	16	10,880	1,502	1,280	592
14RMU215060.las	16	10,928	1,921	1,920	560
14RMU215075.las	16	56,192	2,078	2,192	2,944
14RMU215090.las	16	65,520	1,964	1,856	608
14RMU215105.las	16	65,520	2,061	1,856	608
14RMU215120.las	16	65,520	1,752	1,504	608
14RMU215135.las	16	23,264	2,214	2,336	2,944
14RMU215150.las	112	8,752	2,597	2,912	3,040
14RMU215165.las	112	21,808	2,479	2,736	2,896
14RMU215180.las	96	7,248	2,163	2,432	2,736
14RMU215195.las	144	9,440	2,182	2,384	2,464
14RMU215210.las	128	12,080	2,062	2,352	2,512
14RMU215225.las	96	11,648	2,096	2,368	2,544
14RMU215240.las	128	15,776	2,083	2,384	2,608
14RMU215255.las	128	65,520	2,316	2,528	2,592
14RMU215270.las	32	26,176	2,115	2,384	2,576

C-3 Report on Intensity Values (Tiled Data) - continued

File	Minimum	Maximum	Mean	Median	Mode
14RMU215285.las	128	8,128	2,195	2,464	2,592
14RMU215300.las	112	7,952	2,069	2,400	2,592
14RMU215315.las	16	11,008	1,947	2,208	2,560
14RMU215330.las	16	6,128	1,755	1,760	2,528
14RMU215345.las	16	8,352	1,700	1,568	560
14RMU215360.las	16	27,024	1,718	1,632	560
14RMU215375.las	16	65,520	1,793	1,792	2,512
14RMU215390.las	16	65,520	1,686	1,600	528
14RMU215405.las	16	65,520	1,661	1,600	2,496
14RMU215420.las	144	7,648	1,726	1,696	528
14RMU215435.las	144	14,448	1,731	1,680	512
14RMU215450.las	16	5,392	1,804	1,968	2,448
14RMU215465.las	144	12,800	1,943	2,224	2,560
14RMU215480.las	144	11,824	2,054	2,352	2,544
14RMU215495.las	128	8,240	1,954	2,224	2,608
14RMU215510.las	144	7,200	2,238	2,544	2,704
14RMU215525.las	112	6,208	2,185	2,512	2,704
14RMU215540.las	144	7,424	2,188	2,480	2,656
14RMU215555.las	112	10,080	2,034	2,336	2,736
14RMU215570.las	144	8,720	1,819	1,872	528
14RMU215585.las	32	31,024	1,606	1,328	528
14RMU215600.las	128	20,800	1,581	1,296	512
14RMU215615.las	128	6,304	1,764	1,568	528
14RMU215630.las	112	7,184	1,997	2,080	2,800
14RMU215645.las	16	65,520	1,879	1,712	624
14RMU230015.las	16	63,792	1,601	1,360	608
14RMU230030.las	16	65,520	1,462	1,264	624
14RMU230045.las	16	59,664	1,389	1,184	560
14RMU230060.las	16	11,440	1,561	1,360	560
14RMU230075.las	16	22,416	1,798	1,536	592
14RMU230090.las	16	65,520	1,898	1,664	608
14RMU230105.las	16	63,280	1,640	1,360	608
14RMU230120.las	16	10,272	1,643	1,392	592

C-3 Report on Intensity Values (Tiled Data) - continued

File	Minimum	Maximum	Mean	Median	Mode
14RMU230135.las	16	10,880	2,309	2,560	3,136
14RMU230150.las	96	8,112	2,740	3,024	3,152
14RMU230165.las	128	7,952	2,664	2,912	3,040
14RMU230180.las	112	6,912	2,201	2,464	2,736
14RMU230195.las	112	14,608	1,758	1,824	2,448
14RMU230210.las	128	5,888	2,113	2,368	2,640
14RMU230225.las	112	6,512	1,943	2,032	2,784
14RMU230240.las	112	22,848	2,218	2,544	2,832
14RMU230255.las	112	21,184	2,330	2,576	2,688
14RMU230270.las	96	7,232	2,108	2,400	2,752
14RMU230285.las	16	18,192	2,167	2,480	2,784
14RMU230300.las	16	65,520	2,120	2,448	2,704
14RMU230315.las	16	59,344	2,058	2,352	2,608
14RMU230330.las	16	6,656	1,951	2,208	2,608
14RMU230345.las	16	11,296	1,827	1,904	2,592
14RMU230360.las	16	65,520	1,752	1,632	576
14RMU230375.las	16	65,520	1,821	1,840	2,576
14RMU230390.las	144	15,456	1,836	2,032	2,464
14RMU230405.las	128	31,760	1,833	2,080	2,480
14RMU230420.las	144	20,640	1,754	1,792	512
14RMU230435.las	144	37,856	2,121	2,432	2,576
14RMU230450.las	112	5,392	2,211	2,464	2,544
14RMU230465.las	144	11,024	2,108	2,400	2,560
14RMU230480.las	128	6,192	2,179	2,432	2,512
14RMU230495.las	128	29,456	2,060	2,352	2,576
14RMU230510.las	128	11,856	2,181	2,464	2,592
14RMU230525.las	16	46,256	2,159	2,464	2,624
14RMU230540.las	144	56,528	2,205	2,464	2,640
14RMU230555.las	128	65,520	2,211	2,528	2,816
14RMU230570.las	128	57,136	2,151	2,464	2,720
14RMU230585.las	144	9,184	1,704	1,536	512
14RMU230600.las	128	42,576	1,720	1,536	496
14RMU230615.las	128	9,344	1,652	1,392	528

C-3 Report on Intensity Values (Tiled Data) - continued

File	Minimum	Maximum	Mean	Median	Mode
14RMU230630.las	112	6,656	1,848	1,680	528
14RMU230645.las	16	6,064	1,775	1,568	624
14RMU245015.las	16	65,520	1,718	1,456	608
14RMU245030.las	16	65,520	1,530	1,280	608
14RMU245045.las	16	65,520	1,495	1,264	592
14RMU245060.las	16	7,024	1,537	1,312	640
14RMU245075.las	16	37,232	1,915	1,776	608
14RMU245090.las	16	7,648	1,606	1,376	608
14RMU245105.las	16	7,600	1,557	1,328	608
14RMU245120.las	16	9,792	1,568	1,344	592
14RMU245135.las	16	9,216	1,754	1,520	592
14RMU245150.las	64	8,832	2,559	2,928	3,248
14RMU245165.las	64	7,632	2,406	2,768	3,040
14RMU245180.las	112	7,616	1,972	1,984	496
14RMU245195.las	128	5,760	1,714	1,664	496
14RMU245210.las	128	42,384	2,066	2,336	2,720
14RMU245225.las	64	62,080	2,072	2,368	2,704
14RMU245240.las	128	6,192	2,341	2,640	2,832
14RMU245255.las	96	64,704	2,264	2,560	2,704
14RMU245270.las	112	11,680	2,118	2,432	2,720
14RMU245285.las	16	14,368	2,162	2,528	2,896
14RMU245300.las	16	65,520	2,168	2,448	2,640
14RMU245315.las	16	6,464	2,113	2,416	2,608
14RMU245330.las	16	65,520	2,131	2,416	2,608
14RMU245345.las	16	57,520	1,817	1,936	2,480
14RMU245360.las	16	65,520	1,718	1,632	560
14RMU245375.las	16	65,520	1,877	2,096	2,496
14RMU245390.las	128	65,520	2,108	2,336	2,480
14RMU245405.las	144	65,520	1,761	1,840	2,448
14RMU245420.las	144	25,440	2,011	2,272	2,464
14RMU245435.las	144	11,136	2,201	2,432	2,512
14RMU245450.las	160	6,880	2,158	2,432	2,544
14RMU245465.las	144	45,296	1,758	1,712	528

C-3 Report on Intensity Values (Tiled Data) - continued

File	Minimum	Maximum	Mean	Median	Mode
14RMU245480.las	16	58,480	2,041	2,336	2,672
14RMU245495.las	32	55,088	1,903	2,096	576
14RMU245510.las	32	15,872	1,940	2,224	2,464
14RMU245525.las	160	6,192	2,069	2,368	2,544
14RMU245540.las	128	62,688	2,138	2,384	2,496
14RMU245555.las	128	5,760	1,985	2,240	2,704
14RMU245570.las	160	39,536	2,074	2,368	2,656
14RMU245585.las	160	49,744	2,225	2,544	2,768
14RMU245600.las	144	6,256	2,003	2,272	2,736
14RMU245615.las	144	6,544	1,802	1,696	528
14RMU245630.las	144	7,264	1,993	2,144	2,832
14RMU245645.las	16	36,928	1,839	1,680	624
14RMU260015.las	16	65,520	1,372	1,168	608
14RMU260030.las	16	63,984	1,439	1,232	592
14RMU260045.las	16	63,680	1,882	1,728	592
14RMU260060.las	16	47,760	1,994	1,904	608
14RMU260075.las	16	10,512	1,622	1,392	592
14RMU260090.las	16	38,608	1,795	1,600	608
14RMU260105.las	16	26,608	1,554	1,328	608
14RMU260120.las	16	52,144	1,573	1,344	608
14RMU260135.las	16	8,992	1,598	1,376	608
14RMU260150.las	48	7,216	1,929	1,808	480
14RMU260165.las	128	7,952	2,205	2,432	2,800
14RMU260180.las	112	7,264	1,934	1,856	496
14RMU260195.las	112	65,520	1,645	1,584	512
14RMU260210.las	112	58,960	1,931	2,112	2,592
14RMU260225.las	112	8,016	2,215	2,512	2,688
14RMU260240.las	96	12,912	2,394	2,720	2,880
14RMU260255.las	128	65,520	2,162	2,528	2,832
14RMU260270.las	48	17,056	2,182	2,528	2,816
14RMU260285.las	128	22,368	2,284	2,608	2,784
14RMU260300.las	112	7,360	2,225	2,528	2,720
14RMU260315.las	16	23,488	2,263	2,528	2,624

C-3 Report on Intensity Values (Tiled Data) - continued

File	Minimum	Maximum	Mean	Median	Mode
14RMU260330.las	16	10,320	1,994	2,304	2,704
14RMU260345.las	144	65,520	1,663	1,488	544
14RMU260360.las	16	65,520	1,685	1,568	528
14RMU260375.las	160	61,920	1,718	1,712	2,480
14RMU260390.las	128	65,520	1,848	1,968	2,512
14RMU260405.las	16	65,520	2,085	2,304	2,480
14RMU260420.las	144	62,128	2,210	2,384	2,448
14RMU260435.las	160	64,880	2,153	2,416	2,528
14RMU260450.las	144	21,904	2,257	2,464	2,512
14RMU260465.las	128	8,544	1,969	2,256	2,512
14RMU260480.las	144	20,416	1,924	2,192	2,576
14RMU260495.las	16	14,288	1,855	1,888	576
14RMU260510.las	128	7,568	2,029	2,320	2,592
14RMU260525.las	128	14,208	2,075	2,352	2,592
14RMU260540.las	160	10,944	2,241	2,528	2,672
14RMU260555.las	144	14,448	1,793	1,648	512
14RMU260570.las	128	7,088	1,756	1,568	528
14RMU260585.las	144	52,096	2,076	2,400	2,816
14RMU260600.las	144	14,976	2,114	2,416	2,736
14RMU260615.las	144	32,768	1,977	2,160	2,800
14RMU260630.las	128	6,464	2,015	2,224	2,832
14RMU260645.las	16	6,400	1,793	1,616	624
14RMU275015.las	16	61,904	1,291	1,104	544
14RMU275030.las	16	55,376	1,424	1,216	544
14RMU275045.las	16	8,032	1,938	1,808	544
14RMU275060.las	16	8,000	2,424	2,688	2,880
14RMU275075.las	16	7,712	2,018	2,064	560
14RMU275090.las	16	6,864	2,246	2,528	2,896
14RMU275105.las	16	63,360	1,736	1,488	592
14RMU275120.las	16	7,952	1,947	1,760	608
14RMU275135.las	16	7,936	1,631	1,408	608
14RMU275150.las	112	8,000	2,101	2,064	480
14RMU275165.las	112	8,000	2,361	2,544	2,928

C-3 Report on Intensity Values (Tiled Data) - continued

File	Minimum	Maximum	Mean	Median	Mode
14RMU275180.las	96	10,768	2,014	1,968	592
14RMU275195.las	128	25,312	1,700	1,632	512
14RMU275210.las	96	6,144	1,735	1,712	2,544
14RMU275225.las	128	6,592	1,999	2,240	2,720
14RMU275240.las	112	14,576	2,229	2,512	2,720
14RMU275255.las	128	65,520	2,077	2,416	2,848
14RMU275270.las	96	35,056	2,003	2,320	2,688
14RMU275285.las	112	56,304	2,277	2,560	2,656
14RMU275300.las	128	12,288	2,190	2,512	2,704
14RMU275315.las	16	11,776	2,175	2,480	2,592
14RMU275330.las	16	31,536	1,959	2,224	2,720
14RMU275345.las	144	9,616	1,799	1,760	528
14RMU275360.las	160	17,152	1,920	2,176	2,592
14RMU275375.las	144	21,472	1,888	2,112	2,544
14RMU275390.las	144	6,384	1,780	1,856	2,544
14RMU275405.las	32	6,272	1,715	1,728	2,480
14RMU275420.las	144	5,680	2,214	2,464	2,544
14RMU275435.las	144	15,840	1,934	2,160	2,480
14RMU275450.las	144	65,520	1,666	1,680	528
14RMU275465.las	144	42,528	2,081	2,352	2,592
14RMU275480.las	144	7,264	1,856	1,984	480
14RMU275495.las	128	24,864	2,172	2,448	2,640
14RMU275510.las	16	6,800	2,178	2,448	2,640
14RMU275525.las	48	18,352	2,215	2,512	2,656
14RMU275540.las	144	16,688	2,172	2,416	2,576
14RMU275555.las	144	6,896	1,921	2,128	2,640
14RMU275570.las	48	20,032	1,992	2,240	2,688
14RMU275585.las	160	7,168	2,134	2,400	2,704
14RMU275600.las	144	6,304	1,900	2,000	2,656
14RMU275615.las	144	7,024	2,045	2,272	2,816
14RMU275630.las	144	22,736	1,904	1,760	528
14RMU275645.las	16	10,304	1,754	1,552	528
14RMU290015.las	16	49,888	1,377	1,168	528

C-3 Report on Intensity Values (Tiled Data) - continued

File	Minimum	Maximum	Mean	Median	Mode
14RMU290030.las	16	13,872	1,469	1,232	528
14RMU290045.las	16	6,912	2,087	2,160	2,912
14RMU290060.las	16	6,656	2,093	2,128	2,896
14RMU290075.las	16	6,384	2,256	2,512	2,800
14RMU290090.las	16	6,672	2,304	2,576	2,800
14RMU290105.las	16	8,512	2,004	2,032	592
14RMU290120.las	16	49,536	2,200	2,384	2,880
14RMU290135.las	16	8,144	1,989	1,952	496
14RMU290150.las	144	7,712	2,017	1,952	496
14RMU290165.las	112	10,672	2,051	1,968	560
14RMU290180.las	112	58,992	2,134	2,288	2,928
14RMU290195.las	128	13,872	1,963	2,176	2,528
14RMU290210.las	32	21,024	1,820	1,872	2,576
14RMU290225.las	112	7,408	1,918	2,144	2,608
14RMU290240.las	144	11,760	2,195	2,528	2,720
14RMU290255.las	96	44,432	1,955	2,096	512
14RMU290270.las	16	65,520	1,973	2,208	2,720
14RMU290285.las	112	8,912	2,308	2,576	2,688
14RMU290300.las	96	9,216	2,364	2,592	2,688
14RMU290315.las	16	12,400	2,144	2,416	2,608
14RMU290330.las	16	8,240	1,952	2,224	2,560
14RMU290345.las	160	17,136	1,969	2,256	2,560
14RMU290360.las	16	21,456	1,884	2,080	2,592
14RMU290375.las	16	6,256	1,748	1,728	2,592
14RMU290390.las	144	5,952	1,733	1,712	2,576
14RMU290405.las	16	5,392	1,666	1,536	544
14RMU290420.las	144	65,520	2,053	2,336	2,608
14RMU290435.las	144	18,272	1,907	2,128	2,528
14RMU290450.las	160	52,016	1,768	1,808	528
14RMU290465.las	16	62,336	1,815	2,000	2,448
14RMU290480.las	128	65,520	1,878	2,000	528
14RMU290495.las	128	10,768	2,024	2,320	2,576
14RMU290510.las	144	13,792	2,211	2,528	2,720

C-3 Report on Intensity Values (Tiled Data) - continued

File	Minimum	Maximum	Mean	Median	Mode
14RMU290525.las	160	6,368	2,194	2,464	2,640
14RMU290540.las	128	17,072	2,056	2,336	2,528
14RMU290555.las	144	9,856	2,069	2,288	2,512
14RMU290570.las	144	6,848	1,956	2,192	2,528
14RMU290585.las	160	6,576	2,015	2,288	2,656
14RMU290600.las	128	6,976	2,130	2,400	2,608
14RMU290615.las	144	6,496	1,742	1,616	528
14RMU290630.las	144	9,584	1,813	1,632	528
14RMU290645.las	16	5,920	1,733	1,488	640
14RMU305015.las	16	5,328	1,432	1,216	528
14RMU305030.las	16	5,664	1,506	1,296	528
14RMU305045.las	16	10,736	2,227	2,496	2,832
14RMU305060.las	16	6,416	2,483	2,704	2,864
14RMU305075.las	16	30,832	2,373	2,592	2,720
14RMU305090.las	16	42,960	2,381	2,576	2,672
14RMU305105.las	16	11,536	2,111	2,368	2,768
14RMU305120.las	16	58,784	2,005	2,064	2,768
14RMU305135.las	16	49,792	2,103	2,272	2,672
14RMU305150.las	112	8,752	2,066	2,144	2,832
14RMU305165.las	112	8,352	2,042	2,192	2,848
14RMU305180.las	112	9,072	2,065	2,192	2,848
14RMU305195.las	128	14,752	1,655	1,616	512
14RMU305210.las	112	13,296	1,926	2,144	2,592
14RMU305225.las	112	12,272	1,736	1,712	496
14RMU305240.las	64	6,672	2,118	2,384	2,576
14RMU305255.las	96	57,152	2,034	2,288	2,576
14RMU305270.las	48	8,672	2,249	2,496	2,608
14RMU305285.las	16	10,848	2,126	2,448	2,768
14RMU305300.las	96	22,784	2,380	2,624	2,704
14RMU305315.las	16	16,256	2,182	2,432	2,608
14RMU305330.las	16	16,608	1,938	2,240	2,608
14RMU305345.las	16	6,288	1,880	2,192	2,464
14RMU305360.las	16	65,520	1,992	2,288	2,496

C-3 Report on Intensity Values (Tiled Data) - continued

File	Minimum	Maximum	Mean	Median	Mode
14RMU305375.las	16	6,208	1,675	1,616	2,496
14RMU305390.las	16	7,744	1,670	1,536	528
14RMU305405.las	16	6,880	1,667	1,568	560
14RMU305420.las	16	12,448	1,966	2,240	2,592
14RMU305435.las	112	50,848	1,713	1,536	528
14RMU305450.las	144	65,520	1,708	1,600	528
14RMU305465.las	144	17,248	1,793	1,792	496
14RMU305480.las	128	65,520	1,872	1,856	528
14RMU305495.las	128	30,992	2,145	2,448	2,608
14RMU305510.las	128	56,272	2,204	2,512	2,688
14RMU305525.las	160	65,520	2,173	2,464	2,672
14RMU305540.las	128	32,736	2,097	2,384	2,528
14RMU305555.las	144	7,376	2,023	2,288	2,624
14RMU305570.las	160	54,080	1,963	2,240	2,720
14RMU305585.las	16	29,488	1,895	2,128	2,672
14RMU305600.las	128	37,712	2,011	2,320	2,672
14RMU305615.las	160	24,016	2,232	2,496	2,624
14RMU305630.las	144	61,440	2,022	2,256	2,672
14RMU305645.las	16	16,640	1,917	1,792	624
14RMU320015.las	16	12,880	1,402	1,184	528
14RMU320030.las	16	58,576	1,431	1,216	528
14RMU320045.las	16	61,648	1,982	2,176	2,656
14RMU320060.las	16	35,440	2,583	2,672	2,656
14RMU320075.las	16	6,784	2,474	2,656	2,736
14RMU320090.las	16	48,128	2,408	2,608	2,688
14RMU320105.las	16	65,520	2,485	2,688	2,832
14RMU320120.las	16	65,520	2,028	2,064	576
14RMU320135.las	16	27,488	2,233	2,432	2,640
14RMU320150.las	96	51,600	2,318	2,608	2,832
14RMU320165.las	112	53,456	2,203	2,448	2,960
14RMU320180.las	48	65,520	1,894	1,872	496
14RMU320195.las	96	49,664	1,730	1,776	2,416
14RMU320210.las	96	45,424	1,845	2,000	2,464

C-3 Report on Intensity Values (Tiled Data) - continued

File	Minimum	Maximum	Mean	Median	Mode
14RMU320225.las	112	12,848	1,729	1,808	2,384
14RMU320240.las	32	52,624	2,035	2,304	2,528
14RMU320255.las	96	62,096	1,915	2,128	2,480
14RMU320270.las	48	35,056	1,960	2,208	2,656
14RMU320285.las	112	28,688	2,023	2,272	2,640
14RMU320300.las	112	46,752	2,256	2,512	2,608
14RMU320315.las	16	36,288	2,061	2,352	2,592
14RMU320330.las	16	28,544	1,869	2,144	2,592
14RMU320345.las	16	7,760	1,838	2,144	2,416
14RMU320360.las	16	5,504	1,780	2,000	2,416
14RMU320375.las	16	5,616	1,546	1,376	560
14RMU320390.las	16	6,336	1,698	1,600	592
14RMU320405.las	16	6,800	1,553	1,344	560
14RMU320420.las	16	5,632	1,714	1,744	2,496
14RMU320435.las	128	16,736	1,809	1,776	528
14RMU320450.las	144	20,096	1,669	1,536	512
14RMU320465.las	128	10,352	1,906	2,144	2,528
14RMU320480.las	144	56,448	1,957	2,160	2,640
14RMU320495.las	144	7,232	2,120	2,384	2,576
14RMU320510.las	144	19,248	2,194	2,528	2,736
14RMU320525.las	144	37,440	2,227	2,512	2,688
14RMU320540.las	160	7,744	2,100	2,368	2,544
14RMU320555.las	128	58,784	2,145	2,400	2,592
14RMU320570.las	128	40,608	2,029	2,304	2,592
14RMU320585.las	144	58,208	1,862	1,904	512
14RMU320600.las	144	6,432	1,681	1,440	592
14RMU320615.las	144	6,416	1,861	1,696	528
14RMU320630.las	16	6,384	2,036	2,256	2,832
14RMU320645.las	16	17,952	1,829	1,552	640
14RMU335015.las	16	61,824	1,593	1,344	608
14RMU335030.las	16	37,888	1,637	1,440	544
14RMU335045.las	16	13,760	2,124	2,384	2,832
14RMU335060.las	16	19,152	2,451	2,688	2,832

C-3 Report on Intensity Values (Tiled Data) - continued

File	Minimum	Maximum	Mean	Median	Mode
14RMU335075.las	16	6,288	2,301	2,592	2,832
14RMU335090.las	16	7,456	2,287	2,528	2,688
14RMU335105.las	16	7,376	2,495	2,720	2,880
14RMU335120.las	16	7,040	2,142	2,432	2,656
14RMU335135.las	16	6,720	1,888	1,680	592
14RMU335150.las	112	7,424	2,519	2,800	2,944
14RMU335165.las	128	14,224	2,165	2,304	2,944
14RMU335180.las	144	7,552	2,432	2,720	3,008
14RMU335195.las	112	17,632	2,179	2,400	2,528
14RMU335210.las	128	13,488	1,842	2,032	2,512
14RMU335225.las	112	5,104	2,049	2,304	2,464
14RMU335240.las	128	6,096	2,168	2,416	2,528
14RMU335255.las	128	9,440	1,901	2,032	2,592
14RMU335270.las	96	65,520	1,956	2,048	480
14RMU335285.las	128	7,136	2,078	2,288	2,448
14RMU335300.las	144	6,864	1,934	2,192	2,512
14RMU335315.las	16	6,544	2,013	2,272	2,496
14RMU335330.las	16	6,320	1,820	1,904	2,544
14RMU335345.las	16	6,160	1,696	1,792	2,400
14RMU335360.las	16	8,784	1,692	1,552	576
14RMU335375.las	16	20,176	1,646	1,440	672
14RMU335390.las	16	9,712	1,861	1,984	576
14RMU335405.las	16	15,040	1,827	1,888	560
14RMU335420.las	16	65,520	1,701	1,600	480
14RMU335435.las	16	5,920	1,646	1,584	528
14RMU335450.las	16	11,904	1,772	1,600	560
14RMU335465.las	144	6,704	2,297	2,528	2,592
14RMU335480.las	112	18,880	2,178	2,464	2,688
14RMU335495.las	16	13,136	2,033	2,304	2,704
14RMU335510.las	80	29,040	2,122	2,400	2,608
14RMU335525.las	160	6,400	2,133	2,400	2,576
14RMU335540.las	144	6,912	2,168	2,432	2,656
14RMU335555.las	112	6,496	2,139	2,416	2,640

C-3 Report on Intensity Values (Tiled Data) - continued

File	Minimum	Maximum	Mean	Median	Mode
14RMU335570.las	128	6,352	1,699	1,504	528
14RMU335585.las	128	11,584	1,929	1,936	528
14RMU335600.las	16	6,416	1,764	1,600	480
14RMU335615.las	144	55,456	1,923	2,048	2,688
14RMU335630.las	16	12,336	2,037	2,192	2,816
14RMU335645.las	16	65,520	2,053	1,984	640
14RMU350015.las	16	65,520	1,734	1,456	608
14RMU350030.las	16	65,520	1,700	1,456	592
14RMU350045.las	16	9,904	2,173	2,416	2,912
14RMU350060.las	16	7,568	2,167	2,464	2,896
14RMU350075.las	16	6,016	1,684	1,472	560
14RMU350090.las	16	5,952	2,398	2,640	2,784
14RMU350105.las	16	8,256	2,439	2,688	2,816
14RMU350120.las	16	6,800	2,338	2,560	2,688
14RMU350315.las	16	5,136	2,172	2,400	2,496
14RMU350330.las	16	19,408	1,892	2,160	2,496
14RMU350345.las	16	6,496	1,664	1,568	2,400
14RMU350360.las	16	5,408	1,587	1,376	592
14RMU350375.las	16	8,848	1,763	1,616	640
14RMU350390.las	16	65,520	1,974	2,224	2,592
14RMU350405.las	16	8,272	2,069	2,336	2,720
14RMU350420.las	16	65,520	1,931	2,096	2,736
14RMU350435.las	16	65,520	1,807	1,904	2,544
14RMU350450.las	16	60,880	1,957	2,208	2,576
14RMU350465.las	144	7,136	2,329	2,608	2,736
14RMU350480.las	16	39,552	2,151	2,432	2,656
14RMU350495.las	16	18,352	1,796	1,632	480
14RMU350510.las	32	65,520	2,019	2,288	2,544
14RMU350525.las	32	6,592	2,079	2,368	2,576
14RMU350540.las	16	5,680	2,131	2,464	2,656
14RMU350555.las	16	18,448	2,297	2,608	2,736
14RMU350570.las	160	12,304	2,261	2,496	2,544
14RMU350585.las	16	7,472	2,062	2,368	2,832

C-3 Report on Intensity Values (Tiled Data) - continued

File	Minimum	Maximum	Mean	Median	Mode
14RMU350600.las	16	6,704	1,997	2,272	2,608
14RMU350615.las	16	6,528	1,944	2,016	544
14RMU350630.las	16	65,520	2,172	2,384	544
14RMU350645.las	16	65,520	2,406	2,704	3,184
14RMU365015.las	16	16,224	1,489	1,264	608
14RMU365030.las	16	9,024	1,435	1,232	544
14RMU365045.las	16	6,496	2,343	2,656	2,928
14RMU365060.las	16	8,784	2,177	2,448	2,896
14RMU365075.las	16	5,840	2,044	2,176	544
14RMU365090.las	16	5,680	2,348	2,640	2,896
14RMU365105.las	16	15,456	2,572	2,784	2,912
14RMU365120.las	16	6,768	2,337	2,544	2,704
14RMU365315.las	64	5,264	2,361	2,576	2,640
14RMU365330.las	16	55,632	2,104	2,352	2,576
14RMU365345.las	16	19,296	1,765	1,904	2,480
14RMU365360.las	16	23,008	1,769	1,792	2,496
14RMU365375.las	16	11,152	1,583	1,424	544
14RMU365390.las	16	7,328	1,446	1,264	560
14RMU365405.las	16	13,488	1,596	1,424	480
14RMU365420.las	16	15,504	1,809	2,032	2,496
14RMU365435.las	16	8,576	1,824	1,856	560
14RMU365450.las	16	9,568	1,985	2,288	2,704
14RMU365465.las	16	14,864	2,111	2,464	2,832
14RMU365480.las	16	15,856	1,767	1,520	640
14RMU365495.las	16	43,776	1,476	1,200	512
14RMU365510.las	144	8,880	1,504	1,216	544
14RMU365525.las	16	10,048	1,511	1,216	560
14RMU365540.las	16	15,408	1,635	1,360	528
14RMU365555.las	48	6,880	2,024	2,320	2,704
14RMU365570.las	16	6,528	1,934	2,160	2,576
14RMU365585.las	16	8,176	1,776	1,536	528
14RMU365600.las	16	65,216	1,930	1,952	512
14RMU365615.las	16	17,168	2,024	2,048	544

C-3 Report on Intensity Values (Tiled Data) - continued

File	Minimum	Maximum	Mean	Median	Mode
14RMU365630.las	16	65,520	1,895	1,744	528
14RMU365645.las	16	65,520	2,076	2,192	640
14RMU380015.las	16	5,376	1,583	1,392	544
14RMU380030.las	16	8,432	1,777	1,680	544
14RMU380045.las	16	6,912	2,446	2,720	2,880
14RMU380060.las	16	5,584	2,327	2,576	2,768
14RMU380075.las	16	50,640	2,461	2,688	2,800
14RMU380090.las	16	5,824	2,313	2,576	2,800
14RMU380105.las	16	11,696	2,475	2,736	2,912
14RMU380120.las	16	5,248	2,446	2,624	2,704
14RMU380315.las	16	10,896	2,071	2,416	2,592
14RMU380330.las	16	8,656	1,930	2,160	2,592
14RMU380345.las	16	5,632	1,778	1,856	2,480
14RMU380360.las	16	9,168	1,713	1,632	560
14RMU380375.las	16	16,096	1,562	1,392	672
14RMU380390.las	16	16,960	1,839	1,984	2,528
14RMU380405.las	16	6,304	1,731	1,600	576
14RMU380420.las	16	13,808	1,801	1,728	576
14RMU380435.las	16	26,704	1,722	1,568	480
14RMU380450.las	16	6,000	1,915	2,176	2,624
14RMU380465.las	16	14,240	1,852	1,696	560
14RMU380480.las	16	8,848	1,609	1,280	592
14RMU380495.las	16	56,032	1,499	1,216	560
14RMU380510.las	16	65,520	1,452	1,168	560
14RMU380525.las	16	26,736	1,501	1,216	560
14RMU380540.las	16	5,776	1,508	1,216	544
14RMU380555.las	16	60,688	1,586	1,280	544
14RMU380570.las	16	13,920	1,799	1,712	560
14RMU380585.las	16	56,832	1,977	1,952	560
14RMU380600.las	16	65,520	1,980	1,936	512
14RMU380615.las	16	12,464	1,776	1,584	560
14RMU380630.las	112	65,520	1,944	2,080	544
14RMU380645.las	16	15,888	1,914	1,904	624

C-3 Report on Intensity Values (Tiled Data) - continued

File	Minimum	Maximum	Mean	Median	Mode
14RMU395015.las	16	13,840	1,686	1,536	528
14RMU395030.las	16	6,224	1,870	1,840	528
14RMU395045.las	16	6,272	2,168	2,464	2,864
14RMU395060.las	16	62,496	2,264	2,560	2,896
14RMU395075.las	16	7,840	1,994	2,064	2,768
14RMU395090.las	16	5,168	2,154	2,400	2,768
14RMU395105.las	16	7,600	2,501	2,736	2,912
14RMU395120.las	16	5,504	2,624	2,768	2,816
14RMU395315.las	16	8,624	2,288	2,480	2,592
14RMU395330.las	16	8,432	2,161	2,416	2,592
14RMU395345.las	16	5,696	1,885	2,112	2,608
14RMU395360.las	16	5,344	1,744	1,680	672
14RMU395375.las	16	12,224	1,839	1,936	2,624
14RMU395390.las	16	6,048	2,136	2,432	2,704
14RMU395405.las	16	6,176	1,784	1,792	560
14RMU395420.las	16	48,208	1,725	1,728	560
14RMU395435.las	16	9,040	1,823	1,760	2,720
14RMU395450.las	16	7,152	1,663	1,520	544
14RMU395465.las	16	6,064	1,670	1,520	528
14RMU395480.las	16	18,128	1,562	1,296	544
14RMU395495.las	16	8,464	1,509	1,216	640
14RMU395510.las	16	18,480	1,531	1,216	528
14RMU395525.las	16	29,376	1,496	1,200	560
14RMU395540.las	16	60,736	1,499	1,200	672
14RMU395555.las	16	11,472	1,945	1,728	592
14RMU395570.las	16	7,200	1,862	1,680	560
14RMU395585.las	16	7,056	1,767	1,440	560
14RMU395600.las	16	6,800	1,938	1,840	528
14RMU395615.las	144	65,520	2,154	2,448	2,736
14RMU395630.las	144	65,520	2,006	2,096	528
14RMU395645.las	16	12,336	1,939	1,920	624
14RMU410015.las	16	17,712	1,645	1,456	512
14RMU410030.las	16	46,048	2,011	2,240	2,640

C-3 Report on Intensity Values (Tiled Data) - continued

File	Minimum	Maximum	Mean	Median	Mode
14RMU410045.las	16	32,064	1,918	1,872	528
14RMU410060.las	16	24,928	2,145	2,416	2,768
14RMU410075.las	16	33,168	2,153	2,432	2,784
14RMU410315.las	16	15,760	2,095	2,384	2,480
14RMU410330.las	16	6,784	2,229	2,496	2,608
14RMU410345.las	16	5,824	2,150	2,480	2,624
14RMU410360.las	16	5,568	1,891	1,952	592
14RMU410375.las	16	15,936	1,965	2,240	2,608
14RMU410390.las	16	6,320	2,051	2,288	2,400
14RMU410405.las	16	6,720	1,695	1,696	2,496
14RMU410420.las	16	21,712	1,591	1,424	560
14RMU410435.las	16	45,168	1,593	1,376	560
14RMU410450.las	112	5,376	1,458	1,264	528
14RMU410465.las	128	5,328	1,457	1,296	544
14RMU410480.las	16	42,720	1,546	1,344	528
14RMU410495.las	16	51,168	1,603	1,360	608
14RMU410510.las	144	10,944	1,617	1,344	544
14RMU410525.las	16	15,840	1,464	1,168	544
14RMU410540.las	16	9,568	1,510	1,216	560
14RMU410555.las	16	7,056	1,578	1,280	544
14RMU410570.las	16	7,776	1,918	1,840	544
14RMU410585.las	16	65,520	1,877	1,616	640
14RMU410600.las	64	65,520	1,934	1,808	608
14RMU410615.las	144	65,520	1,818	1,744	528
14RMU410630.las	112	58,064	1,756	1,536	512
14RMU410645.las	16	7,152	2,238	2,576	2,800
14RMU425015.las	16	5,376	1,442	1,216	528
14RMU425030.las	16	7,472	1,568	1,344	528
14RMU425045.las	16	36,128	1,763	1,536	528
14RMU425060.las	16	19,024	1,636	1,440	544
14RMU425075.las	16	51,360	1,998	2,064	528
14RMU425315.las	16	5,568	1,856	2,080	560
14RMU425330.las	16	65,520	2,105	2,432	2,704

C-3 Report on Intensity Values (Tiled Data) - continued

File	Minimum	Maximum	Mean	Median	Mode
14RMU425345.las	16	65,520	1,951	2,272	2,592
14RMU425360.las	16	6,608	1,890	1,792	672
14RMU425375.las	16	6,976	1,904	1,984	656
14RMU425390.las	112	7,072	1,953	2,144	2,464
14RMU425405.las	16	6,368	1,739	1,728	2,544
14RMU425420.las	16	6,960	1,536	1,376	560
14RMU425435.las	16	5,808	1,547	1,360	560
14RMU425450.las	16	6,128	1,434	1,264	528
14RMU425465.las	128	11,696	1,587	1,456	544
14RMU425480.las	16	16,384	1,514	1,312	528
14RMU425495.las	32	7,456	1,712	1,472	640
14RMU425510.las	16	9,536	1,579	1,280	560
14RMU425525.las	16	20,656	1,513	1,184	560
14RMU425540.las	16	14,144	1,803	1,616	528
14RMU425555.las	160	64,480	1,920	2,032	528
14RMU425570.las	16	65,520	1,931	2,064	2,544
14RMU425585.las	112	65,520	1,782	1,584	512
14RMU425600.las	144	17,488	2,050	2,288	2,720
14RMU425615.las	128	22,368	1,824	1,776	528
14RMU425630.las	128	61,376	1,886	1,776	480
14RMU425645.las	16	48,880	2,203	2,480	2,784
14RMU440015.las	16	7,424	1,360	1,152	528
14RMU440030.las	16	50,448	1,931	1,920	528
14RMU440045.las	16	8,144	1,889	1,728	528
14RMU440060.las	16	34,944	2,255	2,544	2,912
14RMU440075.las	16	5,600	2,218	2,480	2,848
14RMU440315.las	16	5,648	2,104	2,336	2,560
14RMU440330.las	16	17,808	2,120	2,384	2,576
14RMU440345.las	16	25,056	2,079	2,400	2,608
14RMU440360.las	16	16,448	2,083	2,416	2,816
14RMU440375.las	16	5,632	1,961	2,224	2,576
14RMU440390.las	112	5,184	1,886	2,128	2,528
14RMU440405.las	16	5,504	1,676	1,504	560

C-3 Report on Intensity Values (Tiled Data) - continued

File	Minimum	Maximum	Mean	Median	Mode
14RMU440420.las	16	5,552	1,642	1,552	528
14RMU440435.las	16	5,024	1,614	1,504	528
14RMU440450.las	128	15,776	1,781	1,872	2,528
14RMU440465.las	128	5,376	1,631	1,472	544
14RMU440480.las	16	38,304	1,726	1,552	528
14RMU440495.las	16	12,864	1,606	1,328	544
14RMU440510.las	144	6,960	1,617	1,392	528
14RMU440525.las	16	32,112	1,714	1,456	544
14RMU440540.las	160	65,520	1,974	2,128	528
14RMU440555.las	16	65,520	1,797	1,696	512
14RMU440570.las	144	17,904	1,677	1,504	528
14RMU440585.las	144	20,640	1,935	2,080	2,688
14RMU440600.las	144	7,936	2,121	2,432	2,800
14RMU440615.las	128	9,920	1,919	2,000	528
14RMU440630.las	112	49,376	1,905	1,920	496
14RMU440645.las	16	19,504	1,892	2,000	2,496
14RMU455015.las	16	61,136	2,029	2,272	2,704
14RMU455030.las	16	28,080	2,297	2,624	2,976
14RMU455045.las	16	13,680	1,910	1,696	528
14RMU455060.las	16	60,672	2,261	2,576	2,912
14RMU455075.las	16	6,256	1,838	1,696	624
14RMU455315.las	16	26,544	2,221	2,448	2,592
14RMU455330.las	16	7,664	1,978	2,112	2,368
14RMU455345.las	16	5,808	2,019	2,320	2,704
14RMU455360.las	16	5,760	2,179	2,496	2,672
14RMU455375.las	144	6,848	2,021	2,272	2,464
14RMU455390.las	144	7,552	1,662	1,648	528
14RMU455405.las	128	7,088	1,612	1,520	528
14RMU455420.las	144	6,704	1,920	2,176	2,512
14RMU455435.las	144	6,832	1,695	1,680	544
14RMU455450.las	144	61,456	1,918	2,160	2,448
14RMU455465.las	16	5,632	1,583	1,392	560
14RMU455480.las	16	10,176	1,820	1,744	592

C-3 Report on Intensity Values (Tiled Data) - continued

File	Minimum	Maximum	Mean	Median	Mode
14RMU455495.las	16	19,120	1,757	1,568	544
14RMU455510.las	144	8,192	1,701	1,584	528
14RMU455525.las	16	65,520	1,773	1,648	528
14RMU455540.las	144	7,200	1,571	1,344	528
14RMU455555.las	112	5,792	1,524	1,280	528
14RMU455570.las	144	5,440	1,560	1,392	512
14RMU455585.las	144	10,208	1,771	1,648	592
14RMU455600.las	128	5,776	1,679	1,552	496
14RMU455615.las	112	40,800	2,020	2,272	2,576
14RMU455630.las	144	16,816	2,022	2,208	2,688
14RMU455645.las	16	61,472	2,075	2,240	592
14RMU470015.las	16	30,432	2,200	2,464	2,736
14RMU470030.las	16	6,224	1,922	1,920	2,784
14RMU470045.las	16	6,896	1,864	1,664	624
14RMU470060.las	16	24,672	1,811	1,584	640
14RMU470075.las	16	5,904	2,026	2,096	2,800
14RMU470360.las	128	6,512	2,165	2,448	2,576
14RMU470375.las	144	5,344	1,930	2,192	2,560
14RMU470390.las	160	5,232	1,827	1,984	2,496
14RMU470405.las	128	5,440	1,845	2,080	2,528
14RMU470420.las	160	6,016	1,988	2,304	2,528
14RMU470435.las	160	7,104	2,277	2,464	2,528
14RMU470450.las	112	7,024	1,990	2,320	2,560
14RMU470465.las	16	5,792	1,960	2,304	2,592
14RMU470480.las	16	5,712	1,932	2,144	2,736
14RMU470495.las	144	9,232	1,927	2,128	2,688
14RMU470510.las	16	65,520	1,845	2,032	2,464
14RMU470525.las	112	65,520	1,779	1,808	544
14RMU470540.las	144	56,176	1,594	1,360	528
14RMU470555.las	144	65,520	1,637	1,488	512
14RMU470570.las	32	65,520	1,634	1,504	528
14RMU470585.las	144	9,792	1,765	1,744	480
14RMU470600.las	128	7,808	1,811	1,792	528

C-3 Report on Intensity Values (Tiled Data) - continued

File	Minimum	Maximum	Mean	Median	Mode
14RMU470615.las	112	6,352	1,861	1,936	608
14RMU470630.las	144	55,840	2,062	2,320	2,720
14RMU470645.las	16	65,520	1,879	1,664	608
14RMU485015.las	16	7,216	1,928	1,952	528
14RMU485030.las	16	65,520	1,737	1,520	544
14RMU485045.las	16	8,800	1,840	1,600	544
14RMU485060.las	16	7,472	1,974	1,904	640
14RMU485075.las	16	18,176	2,017	2,048	624
14RMU485360.las	160	5,488	2,177	2,432	2,528
14RMU485375.las	176	9,296	2,100	2,352	2,480
14RMU485390.las	144	65,520	2,054	2,336	2,528
14RMU485405.las	144	17,920	1,850	2,032	528
14RMU485420.las	112	6,752	2,210	2,496	2,576
14RMU485435.las	160	24,800	2,369	2,544	2,528
14RMU485450.las	16	6,688	1,987	2,336	2,736
14RMU485465.las	128	8,064	1,919	2,208	2,592
14RMU485480.las	112	10,800	2,008	2,240	608
14RMU485495.las	16	65,520	1,935	2,032	2,704
14RMU485510.las	32	65,520	1,926	2,176	2,576
14RMU485525.las	144	17,936	1,845	1,936	544
14RMU485540.las	144	21,920	1,722	1,632	528
14RMU485555.las	160	65,520	1,965	2,224	2,448
14RMU485570.las	128	9,744	1,913	2,128	2,464
14RMU485585.las	144	6,864	2,082	2,400	2,624
14RMU485600.las	128	6,944	1,911	1,936	592
14RMU485615.las	112	28,624	2,119	2,416	2,752
14RMU485630.las	128	6,992	1,725	1,440	528
14RMU485645.las	16	53,856	1,705	1,424	528
14RMU500015.las	16	6,560	2,005	2,176	2,784
14RMU500030.las	16	6,848	2,137	2,352	2,720
14RMU500045.las	16	7,088	1,803	1,600	544
14RMU500060.las	16	10,000	2,241	2,496	2,656
14RMU500075.las	16	7,120	1,909	1,808	624

C-3 Report on Intensity Values (Tiled Data) - continued

File	Minimum	Maximum	Mean	Median	Mode
14RMU500390.las	144	17,616	2,248	2,432	2,528
14RMU500405.las	32	20,048	1,962	2,224	2,544
14RMU500420.las	128	6,576	2,053	2,384	2,560
14RMU500435.las	144	6,080	1,895	1,840	528
14RMU500450.las	128	7,856	1,911	2,000	528
14RMU500465.las	144	7,232	1,820	1,632	640
14RMU500480.las	16	6,240	1,969	1,968	608
14RMU500495.las	16	65,520	2,107	2,496	2,768
14RMU500510.las	112	65,520	2,029	2,336	2,688
14RMU500525.las	80	15,248	1,770	1,728	528
14RMU500540.las	160	36,064	1,646	1,520	528
14RMU500555.las	160	6,192	2,245	2,400	2,416
14RMU500570.las	160	6,304	2,191	2,416	2,656
14RMU500585.las	48	6,592	2,230	2,480	2,640
14RMU500600.las	128	8,080	1,768	1,584	592
14RMU500615.las	144	6,672	1,895	1,824	528
14RMU500630.las	128	65,520	1,795	1,536	528
14RMU500645.las	16	8,448	2,021	2,224	2,816
14RMU515015.las	16	7,328	2,070	2,320	2,784
14RMU515030.las	16	12,896	2,072	2,320	2,768
14RMU515045.las	16	5,456	1,571	1,328	544
14RMU515060.las	16	6,432	1,897	1,856	544
14RMU515075.las	16	6,160	1,622	1,408	640
14RMU515390.las	16	5,344	2,054	2,368	2,592
14RMU515405.las	16	6,176	1,874	1,712	560
14RMU515420.las	16	11,120	1,996	2,304	2,592
14RMU515435.las	128	5,504	1,948	2,256	2,656
14RMU515450.las	128	12,832	1,758	1,520	528
14RMU515465.las	128	6,176	1,770	1,488	544
14RMU515480.las	144	65,520	2,082	2,416	2,784
14RMU515495.las	112	23,536	2,109	2,432	2,720
14RMU515510.las	144	9,344	1,945	2,032	528
14RMU515525.las	112	65,520	1,951	2,176	2,496

C-3 Report on Intensity Values (Tiled Data) - continued

File	Minimum	Maximum	Mean	Median	Mode
14RMU515540.las	128	57,040	1,812	1,888	2,464
14RMU515555.las	144	63,696	2,041	2,288	2,560
14RMU515570.las	128	59,344	2,076	2,288	2,576
14RMU515585.las	112	16,368	1,765	1,648	512
14RMU515600.las	128	8,944	2,122	2,416	2,768
14RMU515615.las	144	18,976	2,264	2,528	2,592
14RMU515630.las	112	42,416	1,666	1,344	528
14RMU515645.las	16	13,488	1,599	1,312	528
14RMU530015.las	16	33,952	1,476	1,216	528
14RMU530030.las	16	61,696	1,687	1,424	576
14RMU530045.las	16	6,240	1,830	1,616	560
14RMU530060.las	16	6,704	2,054	2,320	2,768
14RMU530075.las	16	6,800	1,678	1,440	592
14RMU530420.las	160	12,784	2,146	2,416	2,512
14RMU530435.las	144	5,904	2,009	2,336	2,544
14RMU530450.las	144	23,776	1,942	2,240	2,464
14RMU530465.las	128	62,512	1,842	1,888	528
14RMU530480.las	128	65,520	2,000	2,240	496
14RMU530495.las	144	65,520	2,151	2,496	2,736
14RMU530510.las	144	51,872	1,967	2,064	528
14RMU530525.las	144	6,576	2,146	2,416	2,640
14RMU530540.las	144	9,136	2,143	2,448	2,720
14RMU530555.las	144	23,984	1,973	2,064	528
14RMU530570.las	144	13,776	2,042	2,240	2,576
14RMU530585.las	144	7,024	1,990	2,192	2,720
14RMU530600.las	160	11,104	2,048	2,352	2,752
14RMU530615.las	144	51,200	2,275	2,544	2,640
14RMU530630.las	16	65,520	2,139	2,448	2,944
14RMU530645.las	16	7,504	1,706	1,408	624
14RMU545015.las	16	25,856	1,548	1,264	592
14RMU545030.las	16	49,904	1,680	1,456	576
14RMU545045.las	16	7,120	1,880	1,808	560
14RMU545060.las	16	7,200	2,163	2,464	2,880

C-3 Report on Intensity Values (Tiled Data) - continued

File	Minimum	Maximum	Mean	Median	Mode
14RMU545075.las	16	6,992	2,101	2,176	608
14RMU545420.las	160	5,680	2,237	2,400	2,400
14RMU545435.las	176	5,984	2,292	2,400	2,400
14RMU545450.las	160	6,272	2,008	2,288	2,448
14RMU545465.las	128	65,520	1,970	2,272	2,512
14RMU545480.las	144	14,736	2,143	2,464	2,704
14RMU545495.las	128	6,080	2,210	2,512	2,640
14RMU545510.las	144	25,424	2,122	2,464	2,736
14RMU545525.las	144	60,304	2,164	2,448	2,624
14RMU545540.las	144	63,280	1,937	2,160	2,480
14RMU545555.las	96	19,200	2,047	2,288	2,592
14RMU545570.las	144	8,560	1,966	2,160	2,480
14RMU545585.las	144	34,096	2,076	2,304	528
14RMU545600.las	128	8,160	2,094	2,432	2,848
14RMU545615.las	112	12,592	2,148	2,432	2,832
14RMU545630.las	128	19,536	1,734	1,424	512
14RMU545645.las	16	9,792	1,691	1,392	640
14RMU560015.las	16	11,376	1,981	2,048	512
14RMU560030.las	16	14,336	1,848	1,760	576
14RMU560045.las	16	7,184	1,634	1,360	576
14RMU560060.las	16	22,608	1,502	1,264	592
14RMU560075.las	16	7,360	1,691	1,408	608
14RMU560450.las	272	5,824	2,043	2,336	2,528
14RMU560465.las	16	65,520	1,971	2,256	2,528
14RMU560480.las	128	8,032	1,968	2,240	2,576
14RMU560495.las	144	12,224	2,119	2,448	2,736
14RMU560510.las	144	65,520	1,976	2,128	528
14RMU560525.las	144	26,912	1,856	1,792	528
14RMU560540.las	64	65,520	1,808	1,824	528
14RMU560555.las	144	36,736	2,054	2,288	2,544
14RMU560570.las	144	7,024	2,063	2,368	2,704
14RMU560585.las	128	10,320	2,008	2,224	2,720
14RMU560600.las	144	12,016	1,788	1,696	480

C-3 Report on Intensity Values (Tiled Data) - continued

File	Minimum	Maximum	Mean	Median	Mode
14RMU560615.las	128	25,184	1,982	2,112	496
14RMU560630.las	112	65,520	2,051	2,272	512
14RMU560645.las	16	44,272	2,071	2,288	2,880
14RMU575015.las	16	47,552	2,142	2,400	480
14RMU575030.las	16	26,512	1,977	1,984	512
14RMU575045.las	16	25,824	1,806	1,600	592
14RMU575060.las	16	19,168	1,582	1,376	592
14RMU575075.las	16	6,704	1,512	1,280	592
14RMU575450.las	256	5,584	2,011	2,320	2,512
14RMU575465.las	128	9,456	2,006	2,288	2,400
14RMU575480.las	144	16,512	1,968	2,240	2,512
14RMU575495.las	16	56,720	2,068	2,352	2,800
14RMU575510.las	144	22,592	2,038	2,304	528
14RMU575525.las	32	47,504	2,053	2,384	2,752
14RMU575540.las	112	26,896	1,854	1,808	528
14RMU575555.las	144	9,552	2,069	2,288	2,656
14RMU575570.las	144	10,528	1,892	1,936	528
14RMU575585.las	128	48,048	1,937	1,856	512
14RMU575600.las	128	6,480	1,877	1,840	480
14RMU575615.las	128	65,520	1,930	1,856	512
14RMU575630.las	144	6,784	2,316	2,624	2,816
14RMU575645.las	16	17,632	2,246	2,544	2,896
14RMU590015.las	16	6,704	1,779	1,648	496
14RMU590030.las	16	19,088	2,066	2,112	608
14RMU590045.las	16	10,528	1,688	1,472	592
14RMU590060.las	16	6,912	1,960	2,016	576
14RMU590075.las	16	6,704	1,699	1,472	592
14RMU590450.las	224	4,944	2,048	2,352	2,448
14RMU590465.las	144	65,520	2,021	2,288	2,416
14RMU590480.las	128	8,400	1,845	1,936	608
14RMU590495.las	144	28,352	2,062	2,384	2,784
14RMU590510.las	128	21,376	2,080	2,384	2,704
14RMU590525.las	144	25,264	2,214	2,544	2,688

C-3 Report on Intensity Values (Tiled Data) - continued

File	Minimum	Maximum	Mean	Median	Mode
14RMU590540.las	128	65,520	1,986	2,144	528
14RMU590555.las	160	15,312	1,840	1,792	528
14RMU590570.las	16	21,536	1,598	1,264	544
14RMU590585.las	32	26,144	1,941	1,872	608
14RMU590600.las	144	65,520	1,796	1,536	528
14RMU590615.las	112	53,856	1,957	2,000	512
14RMU590630.las	144	7,728	1,690	1,360	512
14RMU590645.las	16	8,928	2,042	2,128	2,752
14RMU605015.las	16	32,768	1,546	1,312	592
14RMU605030.las	16	57,744	2,017	2,224	2,688
14RMU605045.las	16	6,800	2,106	2,256	608
14RMU605060.las	16	37,600	1,871	1,856	592
14RMU605075.las	16	9,072	1,575	1,328	592
14RMU605450.las	240	6,608	1,909	2,176	2,576
14RMU605465.las	128	56,336	2,125	2,384	2,464
14RMU605480.las	160	22,976	1,999	2,288	2,512
14RMU605495.las	16	57,152	2,083	2,368	2,704
14RMU605510.las	128	65,520	2,222	2,528	2,720
14RMU605525.las	16	64,464	2,060	2,304	528
14RMU605540.las	16	12,000	1,789	1,536	544
14RMU605555.las	16	17,024	1,994	2,144	560
14RMU605570.las	16	21,968	1,989	2,224	544
14RMU605585.las	16	65,520	1,898	1,824	528
14RMU605600.las	16	7,696	1,718	1,440	512
14RMU605615.las	128	6,960	1,921	1,872	544
14RMU605630.las	144	17,760	1,741	1,472	544
14RMU605645.las	16	14,752	2,052	2,128	624
14RMU620015.las	16	19,536	1,788	1,584	608
14RMU620030.las	16	59,648	1,734	1,536	608
14RMU620045.las	16	65,520	1,676	1,392	608
14RMU620060.las	16	65,520	2,126	2,096	608
14RMU620075.las	16	30,176	1,820	1,632	608
14RMU620450.las	224	5,744	2,124	2,448	2,576

C-3 Report on Intensity Values (Tiled Data) - continued

File	Minimum	Maximum	Mean	Median	Mode
14RMU620465.las	144	60,976	2,362	2,496	2,496
14RMU620480.las	144	12,304	2,083	2,368	2,576
14RMU620495.las	144	6,560	2,054	2,384	2,768
14RMU620510.las	144	65,520	1,912	1,968	544
14RMU620525.las	144	20,512	1,866	1,808	528
14RMU620540.las	144	9,312	1,970	2,080	528
14RMU620555.las	16	7,152	2,145	2,496	2,832
14RMU620570.las	16	25,248	2,088	2,368	2,592
14RMU620585.las	16	26,800	1,971	2,208	2,464
14RMU620600.las	16	14,896	1,990	2,112	528
14RMU620615.las	16	11,168	2,210	2,544	2,816
14RMU620630.las	16	65,520	1,710	1,392	528
14RMU620645.las	16	12,336	1,788	1,456	640
14RMU635015.las	16	61,472	2,303	2,576	3,040
14RMU635030.las	16	45,216	2,028	2,080	608
14RMU635045.las	16	6,768	1,571	1,328	608
14RMU635060.las	16	65,520	1,550	1,280	608
14RMU635075.las	16	7,248	1,435	1,184	608
14RMU635450.las	224	5,792	2,124	2,400	2,560
14RMU635465.las	112	6,384	2,175	2,448	2,544
14RMU635480.las	144	65,520	2,074	2,384	2,576
14RMU635495.las	112	6,800	1,951	2,000	640
14RMU635510.las	144	63,328	2,046	2,320	2,672
14RMU635525.las	128	6,912	1,959	2,048	528
14RMU635540.las	160	17,168	2,116	2,432	2,784
14RMU635555.las	32	7,504	2,056	2,336	528
14RMU635570.las	144	65,520	2,119	2,432	2,704
14RMU635585.las	16	65,520	2,175	2,448	2,672
14RMU635600.las	128	10,496	1,939	2,032	528
14RMU635615.las	16	19,824	1,969	2,096	528
14RMU635630.las	16	10,576	2,164	2,464	2,944
14RMU635645.las	16	16,208	2,234	2,544	3,152
14RMU650015.las	16	65,520	1,619	1,312	592

C-3 Report on Intensity Values (Tiled Data) - continued

File	Minimum	Maximum	Mean	Median	Mode
14RMU650030.las	16	65,520	1,616	1,344	608
14RMU650045.las	16	65,520	2,105	1,968	624
14RMU650060.las	16	60,272	1,548	1,296	608
14RMU650075.las	16	15,648	1,698	1,440	608
14RMU650450.las	160	5,856	2,032	2,272	560
14RMU650465.las	160	6,064	2,151	2,416	2,544
14RMU650480.las	144	6,080	1,875	1,776	608
14RMU650495.las	160	6,576	2,052	2,352	2,704
14RMU650510.las	160	53,520	2,018	2,272	528
14RMU650525.las	160	6,528	2,125	2,448	2,736
14RMU650540.las	144	65,520	1,866	1,680	528
14RMU650555.las	144	65,520	1,980	2,160	528
14RMU650570.las	160	23,152	1,719	1,472	528
14RMU650585.las	144	6,848	2,071	2,336	2,704
14RMU650600.las	144	9,072	1,861	1,840	528
14RMU650615.las	144	28,224	1,726	1,520	528
14RMU650630.las	16	65,520	1,621	1,344	544
14RMU650645.las	16	14,880	1,811	1,504	640
14RMU665015.las	16	6,784	1,510	1,232	608
14RMU665030.las	16	65,520	1,995	1,920	640
14RMU665045.las	16	65,520	1,864	1,536	624
14RMU665060.las	16	65,520	1,848	1,520	624
14RMU665075.las	16	12,512	1,673	1,408	608
14RMU665555.las	224	5,920	1,660	1,360	544
14RMU665570.las	144	7,232	1,729	1,504	528
14RMU665585.las	128	61,136	2,142	2,480	2,816
14RMU665600.las	16	65,520	2,045	2,320	2,768
14RMU665615.las	112	28,400	1,763	1,568	512
14RMU665630.las	16	30,480	1,739	1,536	544
14RMU665645.las	16	65,520	1,946	1,696	640
14RMU680015.las	16	8,032	2,232	1,984	624
14RMU680030.las	16	65,520	2,259	2,432	2,960
14RMU680045.las	16	65,520	1,796	1,488	624

C-3 Report on Intensity Values (Tiled Data) - continued

File	Minimum	Maximum	Mean	Median	Mode
14RMU680060.las	16	65,520	1,783	1,488	608
14RMU680075.las	16	8,240	1,728	1,456	608
14RMU680555.las	176	6,400	1,898	1,584	528
14RMU680570.las	32	65,520	1,976	2,096	528
14RMU680585.las	144	58,336	2,150	2,464	2,736
14RMU680600.las	128	63,696	2,118	2,384	608
14RMU680615.las	112	7,200	2,116	2,384	2,656
14RMU680630.las	144	13,184	2,005	2,224	2,704
14RMU680645.las	16	6,880	1,914	1,744	640
14RMU695015.las	16	65,520	2,445	2,688	624
14RMU695030.las	16	65,520	2,180	2,304	624
14RMU695045.las	16	56,144	1,499	1,264	608
14RMU695060.las	16	46,368	1,508	1,264	624
14RMU695075.las	16	65,520	1,461	1,248	608
14RMU695555.las	224	6,016	2,071	2,416	2,720
14RMU695570.las	160	24,448	1,985	2,208	528
14RMU695585.las	144	6,704	2,000	2,192	576
14RMU695600.las	144	8,992	2,154	2,448	2,832
14RMU695615.las	160	5,728	2,156	2,448	2,624
14RMU695630.las	160	5,520	1,729	1,632	528
14RMU695645.las	16	6,272	1,946	1,920	640
14RMU710015.las	16	13,264	2,523	2,784	2,944
14RMU710030.las	16	40,288	2,291	2,528	2,928
14RMU710045.las	16	65,520	1,997	1,696	624
14RMU710060.las	16	24,000	1,671	1,344	624
14RMU710075.las	16	62,048	1,713	1,456	624
14RMU725015.las	16	65,520	2,505	2,768	2,992
14RMU725030.las	16	65,520	2,556	2,848	3,200
14RMU725045.las	16	65,520	2,045	1,728	624
14RMU725060.las	16	65,520	2,124	2,208	624
14RMU725075.las	16	11,152	1,941	1,808	624
14RMU740015.las	16	27,072	2,235	2,384	624
14RMU740030.las	16	25,232	1,916	1,552	608

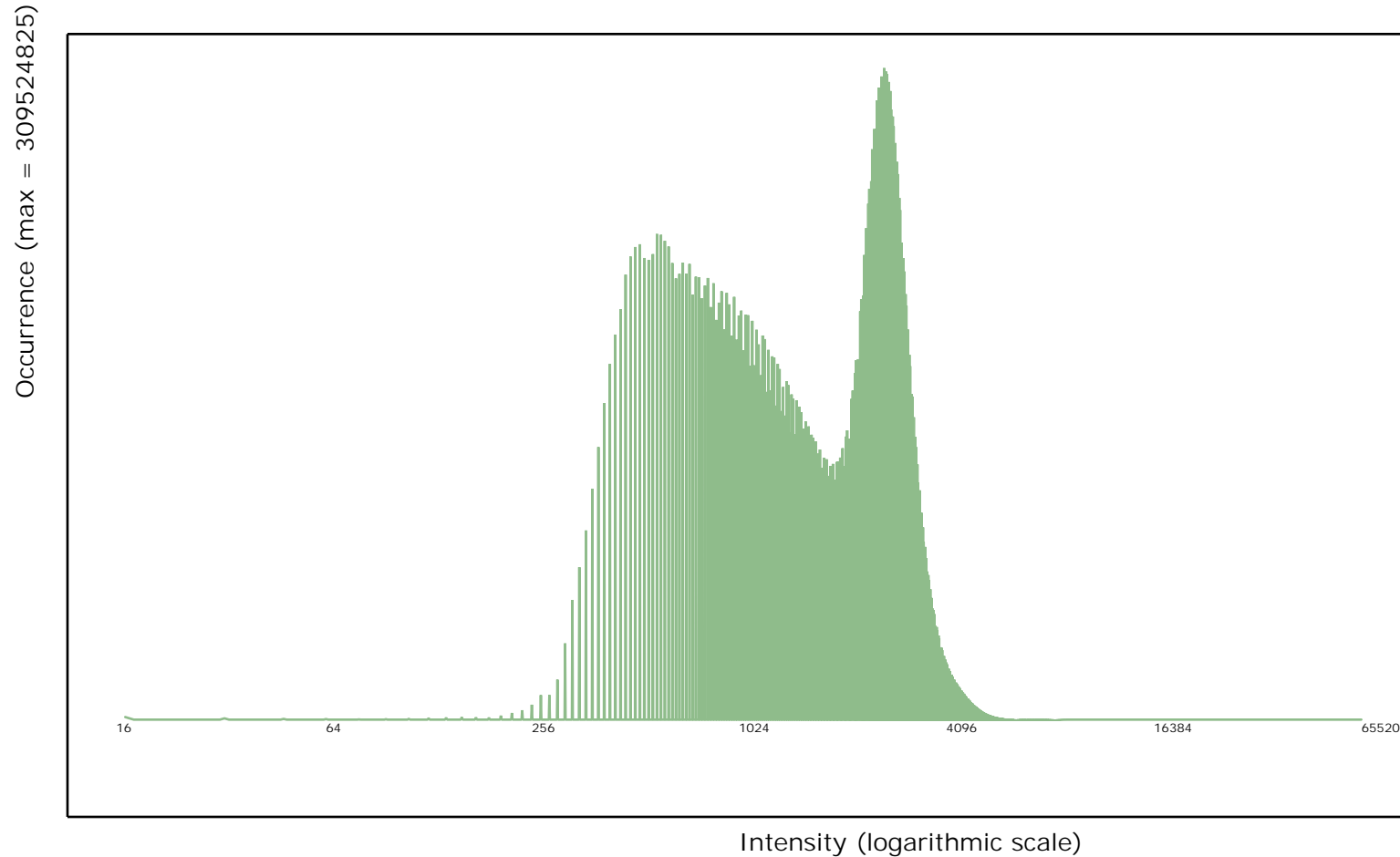
C-3 Report on Intensity Values (Tiled Data) - continued

File	Minimum	Maximum	Mean	Median	Mode
14RMU740045.las	16	63,104	1,958	1,728	608
14RMU740060.las	16	65,520	1,762	1,472	624
14RMU740075.las	16	65,520	1,666	1,376	624
14RMU755015.las	16	6,624	1,656	1,360	608
14RMU755030.las	16	6,208	1,397	1,168	592
14RMU755045.las	16	11,696	1,526	1,264	608
14RMU755060.las	16	7,584	2,254	2,448	2,928
14RMU755075.las	16	9,968	1,555	1,296	624
Overall Statistics	16	65,520	2,066	2,224	2,704

C-3 Report on Intensity Values (Tiled Data) - continued

The purpose of this section is to show a frequency distribution chart of intensities throughout all of the lidar tiled files.

[Data Source - Y:\Mapping\Projects\65219783_TX_Lower_CO_San_Bernard\Production\Final_Client_Deliverables\Block5\point_cloud\tilecls](#)




C-3 Report on Intensity Values (Tiled Data) - continued

The purpose of this section is to show a graphic of lidar tiled data points colored by intensity. Blank tiles can indicate a processing problem dealing with lidar intensity attribute information.

[Data Source - Y:\Mapping\Projects\65219783_TX_Lower_CO_San_Bernard\Production\Final_Client_Deliverables\Block5\point_cloud\tilecls](Y:\Mapping\Projects\65219783_TX_Lower_CO_San_Bernard\Production\Final_Client_Deliverables\Block5\point_cloud\tilecls)

[Result Path - D:\00_Texas\Block5\C_3\ColorByIntensity_Classified.jpg](D:\00_Texas\Block5\C_3\ColorByIntensity_Classified.jpg)



C-4 Report on Nominal Pulse Spacing (NPS)

The USGS Lidar Base Specification Version 1.2 states: "Assessment and reporting of the NPS is made against single swath, single instrument, first return only data, including only the geometrically usable part of the swath (typically the center 95 percent) and excluding acceptable data voids. Higher net densities of lidar point measurements are being achieved more often by using multiple coverages, creating a need for a separate new term to prevent confusion with NPS and NPD. This specification will use the terms aggregate nominal pulse spacing (ANPS) and aggregate nominal pulse density (ANPD) to describe the net overall pulse spacing and density, respectively. The table "Aggregate nominal pulse spacing and density, Quality Level 0–Quality Level 3" (table 1) lists the required ANPS and ANPD by QL. Dependent on the local terrain and land cover conditions in a project, a greater pulse density may be required on specific projects."

Table 1. Aggregate nominal pulse spacing and density, Quality Level 0–Quality Level 3.

[m, meters; pls/m², pulses per square meter; ≤, less than or equal to; ≥, greater than or equal to]

Quality Level (QL)	Aggregate nominal pulse spacing (ANPS) (m)	Aggregate nominal pulse density (ANPD) (pls/m ²)
QL0	≤0.35	≥8.0
QL1	≤0.35	≥8.0
QL2	≤0.71	≥2.0
QL3	≤1.41	≥0.5

The purpose of this section is to report on the lidar point density and nominal point spacing by swath file. Averages by swath files (not including overlap), project boundary polygons (including swath overlap), and aggregate project boundary polygons (including swath overlap) are reported.

[Boresighted Files - Y:\Mapping\Projects\65219783_TX_Lower_CO_San_Bernard\Production\Final_Client_Deliverables\Block5\point_cloud\Swath](#)

Quality level tested: QL2

File	Number of First Returns	Area of Swath	Point Density	NPS
01011.las	23,169	2,784	8.322/0.773	0.347/1.138
01012.las	302,692,983	110,024,784	2.751/0.256	0.603/1.978
01014.las	93,950,913	30,360,800	3.094/0.287	0.568/1.864

C-4 Report on Nominal Pulse Spacing (NPS) - continued

File	Number of First Returns	Area of Swath	Point Density	NPS
01018.las	171,398,666	63,837,488	2.685/0.249	0.610/2.001
01020.las	114,177,644	35,138,240	3.249/0.302	0.555/1.821
01022.las	41,039,664	13,333,088	3.078/0.286	0.570/1.870
01025.las	35,768,799	10,922,800	3.275/0.304	0.553/1.814
01026.las	207,447,844	72,421,376	2.864/0.266	0.591/1.939
01027.las	314,679,282	108,065,568	2.912/0.271	0.586/1.923
01028.las	361,084,449	111,497,104	3.239/0.301	0.556/1.824
01029.las	458,099,678	163,894,976	2.795/0.260	0.598/1.962
01030.las	570,803,617	163,137,856	3.499/0.325	0.535/1.755
01133.las	11,383,246	2,550,464	4.463/0.415	0.473/1.552
01134.las	245,670,359	79,073,680	3.107/0.289	0.567/1.860
01135.las	409,051,417	152,806,176	2.677/0.249	0.611/2.005
01136.las	472,891,524	153,095,984	3.089/0.287	0.569/1.867
01137.las	414,188,291	154,659,664	2.678/0.249	0.611/2.005
01138.las	479,159,702	156,527,872	3.061/0.284	0.572/1.877
01139.las	86,569,527	32,300,688	2.680/0.249	0.611/2.005
01140.las	481,166,135	156,226,752	3.080/0.286	0.570/1.870
01141.las	440,270,585	156,172,208	2.819/0.262	0.596/1.955
01142.las	471,137,606	156,757,888	3.006/0.279	0.577/1.893
01143.las	435,756,678	156,052,880	2.792/0.259	0.598/1.962
01144.las	456,590,080	155,810,128	2.930/0.272	0.584/1.916
01145.las	436,955,954	157,160,528	2.780/0.258	0.600/1.969
01146.las	386,852,115	132,770,192	2.914/0.271	0.586/1.923
01147.las	319,772,311	115,343,888	2.772/0.258	0.601/1.972
01150.las	369,615,307	132,561,296	2.788/0.259	0.599/1.965
01151.las	378,937,289	131,714,912	2.877/0.267	0.590/1.936
01152.las	3,212,571	1,004,960	3.197/0.297	0.559/1.834
01153.las	391,279,471	134,933,264	2.900/0.269	0.587/1.926
01154.las	386,540,468	134,750,928	2.869/0.267	0.590/1.936
01155.las	388,135,135	135,764,960	2.859/0.266	0.591/1.939
01156.las	388,588,854	135,828,576	2.861/0.266	0.591/1.939
01157.las	328,736,036	117,603,648	2.795/0.260	0.598/1.962
01158.las	213,461,804	74,427,056	2.868/0.266	0.590/1.936

C-4 Report on Nominal Pulse Spacing (NPS) - continued

File	Number of First Returns	Area of Swath	Point Density	NPS
01159.las	205,312,285	72,950,768	2.814/0.261	0.596/1.955
01160.las	189,596,004	64,812,784	2.925/0.272	0.585/1.919
01174.las	341,808,084	113,687,152	3.007/0.279	0.577/1.893
01175.las	309,077,453	113,513,552	2.723/0.253	0.606/1.988
01176.las	346,103,593	113,674,416	3.045/0.283	0.573/1.880
01177.las	315,731,579	113,326,352	2.786/0.259	0.599/1.965
01178.las	342,352,672	113,277,424	3.022/0.281	0.575/1.886
01200.las	170,098,196	51,848,192	3.281/0.305	0.552/1.811
01211.las	374,074,881	119,080,576	3.141/0.292	0.564/1.850
01212.las	340,543,269	119,220,848	2.856/0.265	0.592/1.942
01213.las	378,476,312	119,025,168	3.180/0.295	0.561/1.841
01214.las	336,043,179	119,197,232	2.819/0.262	0.596/1.955
01215.las	383,584,006	119,266,896	3.216/0.299	0.558/1.831
01216.las	334,002,739	119,958,560	2.784/0.259	0.599/1.965
01217.las	382,827,347	119,079,296	3.215/0.299	0.558/1.831
01218.las	322,570,536	114,319,024	2.822/0.262	0.595/1.952
01219.las	346,880,695	111,767,024	3.104/0.288	0.568/1.864
01220.las	316,535,697	112,028,768	2.825/0.262	0.595/1.952
01221.las	344,667,128	111,886,192	3.081/0.286	0.570/1.870
01222.las	318,017,862	112,402,224	2.829/0.263	0.595/1.952
01223.las	343,000,705	111,707,664	3.071/0.285	0.571/1.873
01224.las	351,737,446	108,726,496	3.235/0.301	0.556/1.824
01225.las	319,308,027	108,138,160	2.953/0.274	0.582/1.909
01226.las	353,798,725	108,661,760	3.256/0.302	0.554/1.818
01227.las	307,982,047	108,692,752	2.834/0.263	0.594/1.949
01228.las	348,988,040	109,904,880	3.175/0.295	0.561/1.841
01229.las	313,853,688	108,313,984	2.898/0.269	0.587/1.926
01230.las	339,318,278	108,755,904	3.120/0.290	0.566/1.857
01231.las	308,841,004	108,224,304	2.854/0.265	0.592/1.942
01232.las	333,158,168	108,651,824	3.066/0.285	0.571/1.873
01233.las	305,303,196	108,530,576	2.813/0.261	0.596/1.955
01234.las	329,359,983	108,815,072	3.027/0.281	0.575/1.886
01235.las	308,124,264	112,389,712	2.742/0.255	0.604/1.982

C-4 Report on Nominal Pulse Spacing (NPS) - continued

File	Number of First Returns	Area of Swath	Point Density	NPS
01236.las	330,667,524	101,771,392	3.249/0.302	0.555/1.821
01237.las	272,195,877	96,580,240	2.818/0.262	0.596/1.955
01238.las	302,166,366	93,673,920	3.226/0.300	0.557/1.827
01239.las	254,708,283	89,990,416	2.830/0.263	0.594/1.949
01240.las	288,606,866	89,221,664	3.235/0.301	0.556/1.824
01241.las	242,414,964	86,505,920	2.802/0.260	0.597/1.959
01242.las	276,144,792	86,329,072	3.199/0.297	0.559/1.834
01243.las	242,888,245	86,153,840	2.819/0.262	0.596/1.955
01244.las	265,105,318	83,432,304	3.177/0.295	0.561/1.841
01245.las	233,537,560	82,433,952	2.833/0.263	0.594/1.949
01246.las	225,276,556	72,439,264	3.110/0.289	0.567/1.860
01247.las	556,598,636	163,007,984	3.415/0.317	0.541/1.775
01248.las	457,081,677	162,679,424	2.810/0.261	0.597/1.959
01249.las	559,749,900	162,769,776	3.439/0.319	0.539/1.768
01250.las	452,323,021	162,293,648	2.787/0.259	0.599/1.965
01251.las	549,457,414	162,640,768	3.378/0.314	0.544/1.785
01252.las	450,815,758	162,276,992	2.778/0.258	0.600/1.969
01253.las	543,301,235	162,695,104	3.339/0.310	0.547/1.795
01254.las	448,833,394	162,438,672	2.763/0.257	0.602/1.975
01255.las	544,781,590	162,898,720	3.344/0.311	0.547/1.795
01256.las	450,494,406	162,993,856	2.764/0.257	0.602/1.975
01257.las	576,547,937	163,070,640	3.536/0.329	0.532/1.745
01258.las	454,936,623	163,079,744	2.790/0.259	0.599/1.965
01259.las	585,460,296	163,220,176	3.587/0.333	0.528/1.732
01260.las	455,369,326	163,958,944	2.777/0.258	0.600/1.969
01261.las	392,839,854	108,817,040	3.610/0.335	0.526/1.726
01262.las	302,653,923	108,008,240	2.802/0.260	0.597/1.959
01263.las	400,188,670	111,509,152	3.589/0.333	0.528/1.732
01264.las	307,407,710	111,348,512	2.761/0.257	0.602/1.975
Average			3.022/0.281	0.575/1.886
			pp Square Meter/ pp Square US Survey Foot	Meter/ US Survey Feet

C-5 Report on Data Voids

The USGS Lidar Base Specification Version 1.2 states: "Data voids, in lidar, are gaps in the point cloud coverage, caused by surface absorbance or refraction of the lidar pulse (or both absorbance and refraction simultaneously), instrument or processing anomalies or failure, obstruction of the lidar pulse, or improper collection because of flight plans. A data void is considered to be any area greater than or equal to 4 (ANPS2), which is measured using first returns only. Data voids within a single swath are not acceptable, except in the following circumstances:


- (1) where caused by water bodies.
- (2) where caused by areas of low near infrared (NIR) reflectivity such as asphalt or composition roofing, or
- (3) where appropriately filled in by another swath. "

The purpose of this section is to show graphically where possible lidar data voids are located. Data voids can be caused by a lack of coverage at the time of collection, water bodies not reflecting the laser beam back to the receiver, lidar occlusions caused by objects above ground like tall buildings, etc. Not all data voids are problematic. The intention of this test is to isolate the first example of lidar data voids - a lack of coverage at the time of collection. A close inspection must be done on the results to determine if the lidar coverage was collected and processed to meet the intended specifications.

[Data Source - Y:\Mapping\Projects\65219783_TX_Lower_CO_San_Bernard\Production\Final_Client_Deliverables\Block5\point_cloud\Swath](Y:\Mapping\Projects\65219783_TX_Lower_CO_San_Bernard\Production\Final_Client_Deliverables\Block5\point_cloud\Swath)

Y:\Mapping\Projects\65219783_TX_Lower_CO_San_Bernard\Admin\QA_QC\Block5_QC\C_5\Boresighted_DataVoids_SingleFile.jp2

C-5 Report on Data Voids



Cell size: 2.840 Meter

- Green: Cells containing at least 1 first return lidar point (number of cells = 979,919,162)
- Red: Cells containing no first return lidar points (number of cells = 387,637)
- Black: Background Color: Null data

C-6.1 Report on Spatial Distribution and Regularity

The USGS Lidar Base Specification Version 1.2 states: "The spatial distribution of geometrically usable points will be uniform and regular. Although lidar instruments do not produce regularly gridded points, collections shall be planned and executed to produce an aggregate first return point cloud that approaches a regular lattice of points, rather than a collection of widely spaced, high-density profiles of the terrain. The regularity of the point pattern and density throughout the dataset is important and will be assessed by using the following steps:

- (1) Generating a density grid from the data with cell sizes equal to twice the design ANPS and a radius equal to the design ANPS.
- (2) Ensuring at least 90 percent of the cells in the grid contain at least one lidar point.
- (3) Using individual (single) swaths, with only the first return points located within the geometrically usable center part (typically 95 percent) of each swath.
- (4) Excluding acceptable data voids previously identified in this specification.


The process described in this section relates only to regular and uniform point distribution. The process does not relate to, nor can it be used for, the assessment of NPS or ANPS. The USGS-NGP may allow lower passing thresholds for this requirement in areas of substantial relief where maintaining a regular and uniform point distribution is impractical."

The purpose of this section is to show graphically where unacceptable lidar spatial distributions are located. Lidar spatial distribution can be affected by problems in flight planning (e.g., incorrect scan frequency / pulse rate pairing) or flight execution (e.g., strong headwinds or tailwinds), a lack of coverage at the time of collection, water bodies not reflecting the laser beam back to the receiver, lidar occlusions caused by objects above ground like tall buildings, etc. Not all lidar spatial distribution violations are truly problematic. The intention of this test is to isolate the first example of lidar spatial distribution violations - problems in flight planning or flight execution. A close inspection must be done on the results to determine if the lidar spatial distribution was collected and processed to meet the intended specifications.

[Data Source - Y:\Mapping\Projects\65219783_TX_Lower_CO_San_Bernard\Production\Final_Client_Deliverables\Block5_point_cloud\Swath](#)

[Y:\Mapping\Projects\65219783_TX_Lower_CO_San_Bernard\Admin\QA_QC\Block5_QC\C_6\Boresighted_SpatialDistribution_SingleFile.jp2](#)

C-6.1 Report on Spatial Distribution and Regularity - continued



Cell size: 1.420 Meter

■ Green: Cells containing at least one first return lidar point (number of cells = 3,917,418,120)

■ Red: Cells not containing at least one first return lidar point (number of cells = 3,838,831)

■ Background Color: Null data

Percentage of cells in the grid that contain at least one first return lidar point = 99.90% (Requirement is typically 90%)

See JPG2000 file for full resolution results

C-6.2 Report on Spatial Distribution and Regularity of Individual Swaths

Swath	Percentage of Cells that Contain ≥ 1
01011	60.10%
01012	99.46%
01014	97.38%
01018	99.37%
01020	99.70%
01022	97.85%
01025	99.72%
01026	99.56%
01027	98.83%
01028	99.58%
01029	99.43%
01030	99.76%
01133	98.38%
01134	99.75%
01135	99.68%
01136	99.76%
01137	99.68%
01138	99.74%
01139	99.06%
01140	99.55%
01141	99.21%
01142	99.47%
01143	99.16%
01144	99.30%
01145	99.25%
01146	98.86%
01147	99.26%
01150	99.10%
01151	99.15%
01152	99.65%
01153	99.19%
01154	99.33%
01155	99.36%
01156	99.41%
01157	99.47%
01158	99.52%
01159	99.48%
01160	99.42%
01174	99.47%
01175	99.37%
01176	99.66%
01177	99.58%
01178	99.53%
01200	99.50%
01211	99.55%
01212	99.40%

C-6.2 Report on Spatial Distribution and Regularity of Individual Swath

Swath	Percentage of Cells that Contain ≥ 1
01213	99.52%
01214	99.42%
01215	99.41%
01216	99.05%
01217	99.35%
01218	98.60%
01219	99.05%
01220	98.75%
01221	98.94%
01222	98.72%
01223	98.76%
01224	99.30%
01225	99.04%
01226	99.26%
01227	98.73%
01228	98.85%
01229	98.60%
01230	99.50%
01231	99.30%
01232	99.64%
01233	99.48%
01234	99.67%
01235	99.46%
01236	99.66%
01237	99.51%
01238	99.75%
01239	99.47%
01240	99.79%
01241	99.53%
01242	99.69%
01243	99.34%
01244	99.72%
01245	99.54%
01246	99.58%
01247	99.61%
01248	99.62%
01249	99.49%
01250	99.55%
01251	99.78%
01252	99.54%
01253	99.76%
01254	99.21%
01255	99.68%
01256	99.54%
01257	99.74%
01258	99.54%

C-6.2 Report on Spatial Distribution and Regularity of Individual Swath

Swath	Percentage of Cells that Contain ≥ 1
01259	99.72%
01260	99.37%
01261	99.81%
01262	99.42%
01263	99.81%
01264	99.34%

C-7 Report on Collection Conditions

The USGS Lidar Base Specification Version 1.2 states: "Conditions for collection of lidar data will follow these guidelines: (1) Atmospheric conditions shall be cloud and fog free between the aircraft and ground during all collection operations. (2) Ground conditions shall be snow free. Very light, undrifted snow may be acceptable in special cases, with prior approval. (3) Ground conditions shall be free of extensive flooding or any other type of inundation

Note: Other collection condition requirements are also listed but are unable to be automatically derived with this reporting tool.

The purpose of this section is to provide a hyperlink to a NOAA website that shows the snow depth map for the extent of the lidar at the time of collection.

Ground Conditions:

Flight Date: 03/05/2018

http://www.nohrsc.noaa.gov/interactive/html/map.html?mode=pan&extents=us&zoom=&loc=30.1222381244132+N%2C+100.10858989421+W&ql=station&var=ssm_depth&dy=2018&dm=3&dd=5&dh=21&snap=1&o5=1&o6=1&o11=1&o9=1&o13=1&lbl=m&o7=1&min_x=-100.979896146329&min_y=29.817120760825&max_x=-99.2372836420905&max_y=30.4273554880014&coord_x=-100.10858989421&coord_y=30.1222381244132&zbox_n=&zbox_s=&zbox_e=&zbox_w=&metric=0&bgvar=dem&shdvar=shading&width=800&height=450&nw=800&nh=450&h_o=0&font=0&js=1&uc=0

Flight Date: 03/06/2018

http://www.nohrsc.noaa.gov/interactive/html/map.html?mode=pan&extents=us&zoom=&loc=30.1222381244132+N%2C+100.10858989421+W&ql=station&var=ssm_depth&dy=2018&dm=3&dd=6&dh=22&snap=1&o5=1&o6=1&o11=1&o9=1&o13=1&lbl=m&o7=1&min_x=-100.979896146329&min_y=29.817120760825&max_x=-99.2372836420905&max_y=30.4273554880014&coord_x=-100.10858989421&coord_y=30.1222381244132&zbox_n=&zbox_s=&zbox_e=&zbox_w=&metric=0&bgvar=dem&shdvar=shading&width=800&height=450&nw=800&nh=450&h_o=0&font=0&js=1&uc=0

Flight Date: 03/08/2018

http://www.nohrsc.noaa.gov/interactive/html/map.html?mode=pan&extents=us&zoom=&loc=30.1222381244132+N%2C+100.10858989421+W&ql=station&var=ssm_depth&dy=2018&dm=3&dd=8&dh=19&snap=1&o5=1&o6=1&o11=1&o9=1&o13=1&lbl=m&o7=1&min_x=-100.979896146329&min_y=29.817120760825&max_x=-99.2372836420905&max_y=30.4273554880014&coord_x=-100.10858989421&coord_y=30.1222381244132&zbox_n=&zbox_s=&zbox_e=&zbox_w=&metric=0&bgvar=dem&shdvar=shading&width=800&height=450&nw=800&nh=450&h_o=0&font=0&js=1&uc=0

Flight Date: 03/13/2018

http://www.nohrsc.noaa.gov/interactive/html/map.html?mode=pan&extents=us&zoom=&loc=30.1222381244132+N%2C+100.10858989421+W&ql=station&var=ssm_depth&dy=2018&dm=3&dd=13&dh=19&snap=1&o5=1&o6=1&o11=1&o9=1&o13=1&lbl=m&o7=1&min_x=-100.979896146329&min_y=29.817120760825&max_x=-99.2372836420905&max_y=30.4273554880014&coord_x=-100.10858989421&coord_y=30.1222381244132&zbox_n=&zbox_s=&zbox_e=&zbox_w=&metric=0&bgvar=dem&shdvar=shading&width=800&height=450&nw=800&nh=450&h_o=0&font=0&js=1&uc=0

C-7 Report on Collection Conditions - Continued

Ground Conditions:

Flight Date: 03/15/2018

http://www.nohrsc.noaa.gov/interactive/html/map.html?mode=pan&extents=us&zoom=&loc=30.1222381244132+N%2C+100.10858989421+W&ql=station&var=ssm_depth&dy=2018&dm=3&dd=15&dh=15&snap=1&o5=1&o6=1&o11=1&o9=1&o13=1&lbl=m&o7=1&min_x=-100.979896146329&min_y=29.817120760825&max_x=-99.2372836420905&max_y=30.4273554880014&coord_x=-100.10858989421&coord_y=30.1222381244132&zbox_n=&zbox_s=&zbox_e=&zbox_w=&metric=0&bgvar=dem&shdvar=shading&width=800&height=450&nw=800&nh=450&h_o=0&font=0&js=1&uc=0

Flight Date: 03/16/2018

http://www.nohrsc.noaa.gov/interactive/html/map.html?mode=pan&extents=us&zoom=&loc=30.1222381244132+N%2C+100.10858989421+W&ql=station&var=ssm_depth&dy=2018&dm=3&dd=16&dh=19&snap=1&o5=1&o6=1&o11=1&o9=1&o13=1&lbl=m&o7=1&min_x=-100.979896146329&min_y=29.817120760825&max_x=-99.2372836420905&max_y=30.4273554880014&coord_x=-100.10858989421&coord_y=30.1222381244132&zbox_n=&zbox_s=&zbox_e=&zbox_w=&metric=0&bgvar=dem&shdvar=shading&width=800&height=450&nw=800&nh=450&h_o=0&font=0&js=1&uc=0

Flight Date: 03/26/2018

http://www.nohrsc.noaa.gov/interactive/html/map.html?mode=pan&extents=us&zoom=&loc=30.1222381244132+N%2C+100.10858989421+W&ql=station&var=ssm_depth&dy=2018&dm=3&dd=26&dh=22&snap=1&o5=1&o6=1&o11=1&o9=1&o13=1&lbl=m&o7=1&min_x=-100.979896146329&min_y=29.817120760825&max_x=-99.2372836420905&max_y=30.4273554880014&coord_x=-100.10858989421&coord_y=30.1222381244132&zbox_n=&zbox_s=&zbox_e=&zbox_w=&metric=0&bgvar=dem&shdvar=shading&width=800&height=450&nw=800&nh=450&h_o=0&font=0&js=1&uc=0

Flight Date: 03/30/2018

http://www.nohrsc.noaa.gov/interactive/html/map.html?mode=pan&extents=us&zoom=&loc=30.1222381244132+N%2C+100.10858989421+W&ql=station&var=ssm_depth&dy=2018&dm=3&dd=30&dh=22&snap=1&o5=1&o6=1&o11=1&o9=1&o13=1&lbl=m&o7=1&min_x=-100.979896146329&min_y=29.817120760825&max_x=-99.2372836420905&max_y=30.4273554880014&coord_x=-100.10858989421&coord_y=30.1222381244132&zbox_n=&zbox_s=&zbox_e=&zbox_w=&metric=0&bgvar=dem&shdvar=shading&width=800&height=450&nw=800&nh=450&h_o=0&font=0&js=1&uc=0

C-7 Report on Collection Conditions - Continued

Ground Conditions:

Flight Date: 04/03/2018

http://www.nohrsc.noaa.gov/interactive/html/map.html?mode=pan&extents=us&zoom=&loc=30.1222381244132+N%2C+100.10858989421+W&ql=station&var=ssm_depth&dy=2018&dm=4&dd=3&dh=23&snap=1&o5=1&o6=1&o11=1&o9=1&o13=1&lbl=m&o7=1&min_x=-100.979896146329&min_y=29.817120760825&max_x=-99.2372836420905&max_y=30.4273554880014&coord_x=-100.10858989421&coord_y=30.1222381244132&zbox_n=&zbox_s=&zbox_e=&zbox_w=&metric=0&bgvar=dem&shdvar=shading&width=800&height=450&nw=800&nh=450&h_o=0&font=0&js=1&uc=0

Flight Date: 04/04/2018

http://www.nohrsc.noaa.gov/interactive/html/map.html?mode=pan&extents=us&zoom=&loc=30.1222381244132+N%2C+100.10858989421+W&ql=station&var=ssm_depth&dy=2018&dm=4&dd=4&dh=23&snap=1&o5=1&o6=1&o11=1&o9=1&o13=1&lbl=m&o7=1&min_x=-100.979896146329&min_y=29.817120760825&max_x=-99.2372836420905&max_y=30.4273554880014&coord_x=-100.10858989421&coord_y=30.1222381244132&zbox_n=&zbox_s=&zbox_e=&zbox_w=&metric=0&bgvar=dem&shdvar=shading&width=800&height=450&nw=800&nh=450&h_o=0&font=0&js=1&uc=0

Flight Date: 04/05/2018

http://www.nohrsc.noaa.gov/interactive/html/map.html?mode=pan&extents=us&zoom=&loc=30.1222381244132+N%2C+100.10858989421+W&ql=station&var=ssm_depth&dy=2018&dm=4&dd=5&dh=3&snap=1&o5=1&o6=1&o11=1&o9=1&o13=1&lbl=m&o7=1&min_x=-100.979896146329&min_y=29.817120760825&max_x=-99.2372836420905&max_y=30.4273554880014&coord_x=-100.10858989421&coord_y=30.1222381244132&zbox_n=&zbox_s=&zbox_e=&zbox_w=&metric=0&bgvar=dem&shdvar=shading&width=800&height=450&nw=800&nh=450&h_o=0&font=0&js=1&uc=0

Flight Date: 04/06/2018

http://www.nohrsc.noaa.gov/interactive/html/map.html?mode=pan&extents=us&zoom=&loc=30.1222381244132+N%2C+100.10858989421+W&ql=station&var=ssm_depth&dy=2018&dm=4&dd=6&dh=23&snap=1&o5=1&o6=1&o11=1&o9=1&o13=1&lbl=m&o7=1&min_x=-100.979896146329&min_y=29.817120760825&max_x=-99.2372836420905&max_y=30.4273554880014&coord_x=-100.10858989421&coord_y=30.1222381244132&zbox_n=&zbox_s=&zbox_e=&zbox_w=&metric=0&bgvar=dem&shdvar=shading&width=800&height=450&nw=800&nh=450&h_o=0&font=0&js=1&uc=0

C-7 Report on Collection Conditions - Continued

Ground Conditions:

Flight Date: 04/07/2018

http://www.nohrsc.noaa.gov/interactive/html/map.html?mode=pan&extents=us&zoom=&loc=30.1222381244132+N%2C+100.10858989421+W&ql=station&var=ssm_depth&dy=2018&dm=4&dd=7&dh=0&snap=1&o5=1&o6=1&o11=1&o9=1&o13=1&lbl=m&o7=1&min_x=-100.979896146329&min_y=29.817120760825&max_x=-99.2372836420905&max_y=30.4273554880014&coord_x=-100.10858989421&coord_y=30.1222381244132&zbox_n=&zbox_s=&zbox_e=&zbox_w=&metric=0&bgvar=dem&shdvar=shading&width=800&height=450&nw=800&nh=450&h_o=0&font=0&js=1&uc=0

Flight Date: 04/08/2018

http://www.nohrsc.noaa.gov/interactive/html/map.html?mode=pan&extents=us&zoom=&loc=30.1222381244132+N%2C+100.10858989421+W&ql=station&var=ssm_depth&dy=2018&dm=4&dd=8&dh=20&snap=1&o5=1&o6=1&o11=1&o9=1&o13=1&lbl=m&o7=1&min_x=-100.979896146329&min_y=29.817120760825&max_x=-99.2372836420905&max_y=30.4273554880014&coord_x=-100.10858989421&coord_y=30.1222381244132&zbox_n=&zbox_s=&zbox_e=&zbox_w=&metric=0&bgvar=dem&shdvar=shading&width=800&height=450&nw=800&nh=450&h_o=0&font=0&js=1&uc=0

DPH-1.1 Report on ASPRS LAS File Format (Swath Data) - Compliance

The USGS Lidar Base Specification Version 1.2 states: "All processing will be carried out with the understanding that all point deliverables are required to be fully compliant with ASPRS LAS Specification, version 1.4, using Point Data Record Format 6, 7, 8, 9 or 10. Data producers are encouraged to review the LAS Specification version 1.4 in detail (American Society for Photogrammetry and Remote Sensing, 2011)."

The purpose of this section is to show a table of LAS 1.4 compliance test results for each swath file.

[Boresighted Files - Y:\Mapping\Projects\65219783_TX_Lower_CO_San_Bernard\Production\Final_Client_Deliverables\Block5\point_cloud\Swath](#)

File	LAS Version/PDRF	System ID	Legacy Point Count	Legacy Return Counts	PSID/FSID Match	Global Encoding	VLRs / EVLRs	WKT*	Intensity	Point Count with Bad Return Info
01011.las	LAS 1.4, PDRF 6	PASS	0	0	PASS	PASS	0 / 5	PASS	Dataset PASS	0
01012.las	LAS 1.4, PDRF 6	PASS	0	0	PASS	PASS	0 / 4232	PASS	Dataset PASS	0
01014.las	LAS 1.4, PDRF 6	PASS	0	0	PASS	PASS	0 / 3523	PASS	Dataset PASS	0
01018.las	LAS 1.4, PDRF 6	PASS	0	0	PASS	PASS	0 / 4441	PASS	Dataset PASS	0
01020.las	LAS 1.4, PDRF 6	PASS	0	0	PASS	PASS	0 / 4385	PASS	Dataset PASS	0
01022.las	LAS 1.4, PDRF 6	PASS	0	0	PASS	PASS	0 / 1001	PASS	Dataset PASS	0
01025.las	LAS 1.4, PDRF 6	PASS	0	0	PASS	PASS	0 / 1257	PASS	Dataset PASS	0
01026.las	LAS 1.4, PDRF 6	PASS	0	0	PASS	PASS	0 / 5753	PASS	Dataset PASS	0
01027.las	LAS 1.4, PDRF 6	PASS	0	0	PASS	PASS	0 / 4644	PASS	Dataset PASS	0
01028.las	LAS 1.4, PDRF 6	PASS	0	0	PASS	PASS	0 / 18085	PASS	Dataset PASS	0
01029.las	LAS 1.4, PDRF 6	PASS	0	0	PASS	PASS	0 / 15108	PASS	Dataset PASS	0
01030.las	LAS 1.4, PDRF 6	PASS	0	0	PASS	PASS	0 / 15807	PASS	Dataset PASS	0
01133.las	LAS 1.4, PDRF 6	PASS	0	0	PASS	PASS	0 / 172	PASS	Dataset PASS	0
01134.las	LAS 1.4, PDRF 6	PASS	0	0	PASS	PASS	0 / 4521	PASS	Dataset PASS	0
01135.las	LAS 1.4, PDRF 6	PASS	0	0	PASS	PASS	0 / 13995	PASS	Dataset PASS	0
01136.las	LAS 1.4, PDRF 6	PASS	0	0	PASS	PASS	0 / 14130	PASS	Dataset PASS	0
01137.las	LAS 1.4, PDRF 6	PASS	0	0	PASS	PASS	0 / 13609	PASS	Dataset PASS	0
01138.las	LAS 1.4, PDRF 6	PASS	0	0	PASS	PASS	0 / 13738	PASS	Dataset PASS	0
01139.las	LAS 1.4, PDRF 6	PASS	0	0	PASS	PASS	0 / 1318	PASS	Dataset PASS	0
01140.las	LAS 1.4, PDRF 6	PASS	0	0	PASS	PASS	0 / 13863	PASS	Dataset PASS	0
01141.las	LAS 1.4, PDRF 6	PASS	0	0	PASS	PASS	0 / 13762	PASS	Dataset PASS	0
01142.las	LAS 1.4, PDRF 6	PASS	0	0	PASS	PASS	0 / 13584	PASS	Dataset PASS	0
01143.las	LAS 1.4, PDRF 6	PASS	0	0	PASS	PASS	0 / 13606	PASS	Dataset PASS	0
01144.las	LAS 1.4, PDRF 6	PASS	0	0	PASS	PASS	0 / 13630	PASS	Dataset PASS	0
01145.las	LAS 1.4, PDRF 6	PASS	0	0	PASS	PASS	0 / 13505	PASS	Dataset PASS	0
01146.las	LAS 1.4, PDRF 6	PASS	0	0	PASS	PASS	0 / 11584	PASS	Dataset PASS	0
01147.las	LAS 1.4, PDRF 6	PASS	0	0	PASS	PASS	0 / 4350	PASS	Dataset PASS	0
01150.las	LAS 1.4, PDRF 6	PASS	0	0	PASS	PASS	0 / 19075	PASS	Dataset PASS	0
01151.las	LAS 1.4, PDRF 6	PASS	0	0	PASS	PASS	0 / 18400	PASS	Dataset PASS	0
01152.las	LAS 1.4, PDRF 6	PASS	0	0	PASS	PASS	0 / 66	PASS	Dataset PASS	0
01153.las	LAS 1.4, PDRF 6	PASS	0	0	PASS	PASS	0 / 18046	PASS	Dataset PASS	0
01154.las	LAS 1.4, PDRF 6	PASS	0	0	PASS	PASS	0 / 18362	PASS	Dataset PASS	0
01155.las	LAS 1.4, PDRF 6	PASS	0	0	PASS	PASS	0 / 17877	PASS	Dataset PASS	0
01156.las	LAS 1.4, PDRF 6	PASS	0	0	PASS	PASS	0 / 17814	PASS	Dataset PASS	0
01157.las	LAS 1.4, PDRF 6	PASS	0	0	PASS	PASS	0 / 15750	PASS	Dataset PASS	0
01158.las	LAS 1.4, PDRF 6	PASS	0	0	PASS	PASS	0 / 4949	PASS	Dataset PASS	0
01159.las	LAS 1.4, PDRF 6	PASS	0	0	PASS	PASS	0 / 4664	PASS	Dataset PASS	0
01160.las	LAS 1.4, PDRF 6	PASS	0	0	PASS	PASS	0 / 4344	PASS	Dataset PASS	0
01174.las	LAS 1.4, PDRF 6	PASS	0	0	PASS	PASS	0 / 4505	PASS	Dataset PASS	0
01175.las	LAS 1.4, PDRF 6	PASS	0	0	PASS	PASS	0 / 4475	PASS	Dataset PASS	0
01176.las	LAS 1.4, PDRF 6	PASS	0	0	PASS	PASS	0 / 14903	PASS	Dataset PASS	0
01177.las	LAS 1.4, PDRF 6	PASS	0	0	PASS	PASS	0 / 4553	PASS	Dataset PASS	0

* WKT FAIL codes: 1 – WKT tag missing, 2 – incorrect format (e.g., GeoTIFF tag), 3 – incorrect dialect (e.g., Esri or ISO), 4 – more than one valid record, 5 – incorrect format for superseded record(s), 6 – zero length, 7 – missing 'PROJCS', 8 – missing 'AXIS' 9 – 'HEIGHT_MODEL' element present, 10 – 'UNCLOSED BRACKETING' issue present, 11 – missing Vertical Datum and/or EPSG code, 12 – missing Vertical Units and/or EPSG code, 13 – missing Vertical CS name and/or EPSG code

DPH-1.1 Report on ASPRS LAS File Format (Swath Data) - Compliance - continued

File	LAS Version/PDRF	System ID	Legacy Point Count	Legacy Return Counts	PSID/FSID Match	Global Encoding	VLRs / EVLRs	WKT	Intensity	Point Count with Bad Return Info
01178.las	LAS 1.4, PDRF 6	PASS	0	0	PASS	PASS	0 / 14821	PASS	Dataset PASS	0
01200.las	LAS 1.4, PDRF 6	PASS	0	0	PASS	PASS	0 / 5189	PASS	Dataset PASS	0
01211.las	LAS 1.4, PDRF 6	PASS	0	0	PASS	PASS	0 / 17393	PASS	Dataset PASS	0
01212.las	LAS 1.4, PDRF 6	PASS	0	0	PASS	PASS	0 / 17409	PASS	Dataset PASS	0
01213.las	LAS 1.4, PDRF 6	PASS	0	0	PASS	PASS	0 / 17934	PASS	Dataset PASS	0
01214.las	LAS 1.4, PDRF 6	PASS	0	0	PASS	PASS	0 / 17679	PASS	Dataset PASS	0
01215.las	LAS 1.4, PDRF 6	PASS	0	0	PASS	PASS	0 / 17769	PASS	Dataset PASS	0
01216.las	LAS 1.4, PDRF 6	PASS	0	0	PASS	PASS	0 / 17698	PASS	Dataset PASS	0
01217.las	LAS 1.4, PDRF 6	PASS	0	0	PASS	PASS	0 / 17412	PASS	Dataset PASS	0
01218.las	LAS 1.4, PDRF 6	PASS	0	0	PASS	PASS	0 / 4898	PASS	Dataset PASS	0
01219.las	LAS 1.4, PDRF 6	PASS	0	0	PASS	PASS	0 / 17670	PASS	Dataset PASS	0
01220.las	LAS 1.4, PDRF 6	PASS	0	0	PASS	PASS	0 / 5171	PASS	Dataset PASS	0
01221.las	LAS 1.4, PDRF 6	PASS	0	0	PASS	PASS	0 / 17834	PASS	Dataset PASS	0
01222.las	LAS 1.4, PDRF 6	PASS	0	0	PASS	PASS	0 / 5258	PASS	Dataset PASS	0
01223.las	LAS 1.4, PDRF 6	PASS	0	0	PASS	PASS	0 / 17712	PASS	Dataset PASS	0
01224.las	LAS 1.4, PDRF 6	PASS	0	0	PASS	PASS	0 / 15105	PASS	Dataset PASS	0
01225.las	LAS 1.4, PDRF 6	PASS	0	0	PASS	PASS	0 / 4523	PASS	Dataset PASS	0
01226.las	LAS 1.4, PDRF 6	PASS	0	0	PASS	PASS	0 / 15119	PASS	Dataset PASS	0
01227.las	LAS 1.4, PDRF 6	PASS	0	0	PASS	PASS	0 / 4465	PASS	Dataset PASS	0
01228.las	LAS 1.4, PDRF 6	PASS	0	0	PASS	PASS	0 / 4620	PASS	Dataset PASS	0
01229.las	LAS 1.4, PDRF 6	PASS	0	0	PASS	PASS	0 / 4479	PASS	Dataset PASS	0
01230.las	LAS 1.4, PDRF 6	PASS	0	0	PASS	PASS	0 / 993	PASS	Dataset PASS	0
01231.las	LAS 1.4, PDRF 6	PASS	0	0	PASS	PASS	0 / 4402	PASS	Dataset PASS	0
01232.las	LAS 1.4, PDRF 6	PASS	0	0	PASS	PASS	0 / 1520	PASS	Dataset PASS	0
01233.las	LAS 1.4, PDRF 6	PASS	0	0	PASS	PASS	0 / 1323	PASS	Dataset PASS	0
01234.las	LAS 1.4, PDRF 6	PASS	0	0	PASS	PASS	0 / 4518	PASS	Dataset PASS	0
01235.las	LAS 1.4, PDRF 6	PASS	0	0	PASS	PASS	0 / 5351	PASS	Dataset PASS	0
01236.las	LAS 1.4, PDRF 6	PASS	0	0	PASS	PASS	0 / 16544	PASS	Dataset PASS	0
01237.las	LAS 1.4, PDRF 6	PASS	0	0	PASS	PASS	0 / 4883	PASS	Dataset PASS	0
01238.las	LAS 1.4, PDRF 6	PASS	0	0	PASS	PASS	0 / 5285	PASS	Dataset PASS	0
01239.las	LAS 1.4, PDRF 6	PASS	0	0	PASS	PASS	0 / 5105	PASS	Dataset PASS	0
01240.las	LAS 1.4, PDRF 6	PASS	0	0	PASS	PASS	0 / 5274	PASS	Dataset PASS	0
01241.las	LAS 1.4, PDRF 6	PASS	0	0	PASS	PASS	0 / 5075	PASS	Dataset PASS	0
01242.las	LAS 1.4, PDRF 6	PASS	0	0	PASS	PASS	0 / 5132	PASS	Dataset PASS	0
01243.las	LAS 1.4, PDRF 6	PASS	0	0	PASS	PASS	0 / 4884	PASS	Dataset PASS	0
01244.las	LAS 1.4, PDRF 6	PASS	0	0	PASS	PASS	0 / 5016	PASS	Dataset PASS	0
01245.las	LAS 1.4, PDRF 6	PASS	0	0	PASS	PASS	0 / 4740	PASS	Dataset PASS	0
01246.las	LAS 1.4, PDRF 6	PASS	0	0	PASS	PASS	0 / 4630	PASS	Dataset PASS	0
01247.las	LAS 1.4, PDRF 6	PASS	0	0	PASS	PASS	0 / 14851	PASS	Dataset PASS	0
01248.las	LAS 1.4, PDRF 6	PASS	0	0	PASS	PASS	0 / 3948	PASS	Dataset PASS	0
01249.las	LAS 1.4, PDRF 6	PASS	0	0	PASS	PASS	0 / 4331	PASS	Dataset PASS	0
01250.las	LAS 1.4, PDRF 6	PASS	0	0	PASS	PASS	0 / 4330	PASS	Dataset PASS	0
01251.las	LAS 1.4, PDRF 6	PASS	0	0	PASS	PASS	0 / 4368	PASS	Dataset PASS	0
01252.las	LAS 1.4, PDRF 6	PASS	0	0	PASS	PASS	0 / 4216	PASS	Dataset PASS	0
01253.las	LAS 1.4, PDRF 6	PASS	0	0	PASS	PASS	0 / 15669	PASS	Dataset PASS	0
01254.las	LAS 1.4, PDRF 6	PASS	0	0	PASS	PASS	0 / 15033	PASS	Dataset PASS	0
01255.las	LAS 1.4, PDRF 6	PASS	0	0	PASS	PASS	0 / 15611	PASS	Dataset PASS	0
01256.las	LAS 1.4, PDRF 6	PASS	0	0	PASS	PASS	0 / 15337	PASS	Dataset PASS	0
01257.las	LAS 1.4, PDRF 6	PASS	0	0	PASS	PASS	0 / 15901	PASS	Dataset PASS	0

DPH-1.1 Report on ASPRS LAS File Format (Swath Data) - Compliance - continued

File	LAS Version/PDRF	System ID	Legacy Point Count	Legacy Return Counts	PSID/FSID Match	Global Encoding	VLRs / EVLRs	WKT	Intensity	Point Count with Bad Return Info
01258.las	LAS 1.4, PDRF 6	PASS	0	0	PASS	PASS	0 / 15005	PASS	Dataset PASS	0
01259.las	LAS 1.4, PDRF 6	PASS	0	0	PASS	PASS	0 / 15735	PASS	Dataset PASS	0
01260.las	LAS 1.4, PDRF 6	PASS	0	0	PASS	PASS	0 / 15125	PASS	Dataset PASS	0
01261.las	LAS 1.4, PDRF 6	PASS	0	0	PASS	PASS	0 / 15459	PASS	Dataset PASS	0
01262.las	LAS 1.4, PDRF 6	PASS	0	0	PASS	PASS	0 / 4508	PASS	Dataset PASS	0
01263.las	LAS 1.4, PDRF 6	PASS	0	0	PASS	PASS	0 / 15203	PASS	Dataset PASS	0
01264.las	LAS 1.4, PDRF 6	PASS	0	0	PASS	PASS	0 / 4471	PASS	Dataset PASS	0

DPH-1.1 Report on ASPRS LAS File Format (Tiled Data) - Compliance

The USGS Lidar Base Specification Version 1.2 states: "All processing will be carried out with the understanding that all point deliverables are required to be fully compliant with ASPRS LAS Specification, version 1.4, using Point Data Record Format 6, 7, 8, 9 or 10. Data producers are encouraged to review the LAS Specification version 1.4 in detail (American Society for Photogrammetry and Remote Sensing, 2011)."

The purpose of this section is to show a table of LAS 1.4 compliance test results for each tiled file.

[Classified Files - Y:\Mapping\Projects\65219783_TX_Lower_CO_San_Bernard\Production\Final_Client_Deliverables\Block5\point_cloud\tilecls](#)

File	LAS Version/PDRF	System ID	Legacy Point Count	Legacy Return Counts	File Source ID	Global Encoding	VLRs / EVLRs	WKT*	Intensity	Point Count with Bad Return Info
14RLU105510.las	LAS 1.4, PDRF 6	PASS	0	0	PASS	PASS	0 / 68	PASS	Dataset PASS	0
14RLU105525.las	LAS 1.4, PDRF 6	PASS	0	0	PASS	PASS	0 / 287	PASS	Dataset PASS	0
14RLU105540.las	LAS 1.4, PDRF 6	PASS	0	0	PASS	PASS	0 / 298	PASS	Dataset PASS	0
14RLU105555.las	LAS 1.4, PDRF 6	PASS	0	0	PASS	PASS	0 / 298	PASS	Dataset PASS	0
14RLU105570.las	LAS 1.4, PDRF 6	PASS	0	0	PASS	PASS	0 / 300	PASS	Dataset PASS	0
14RLU105585.las	LAS 1.4, PDRF 6	PASS	0	0	PASS	PASS	0 / 293	PASS	Dataset PASS	0
14RLU105600.las	LAS 1.4, PDRF 6	PASS	0	0	PASS	PASS	0 / 271	PASS	Dataset PASS	0
14RLU105615.las	LAS 1.4, PDRF 6	PASS	0	0	PASS	PASS	0 / 269	PASS	Dataset PASS	0
14RLU105630.las	LAS 1.4, PDRF 6	PASS	0	0	PASS	PASS	0 / 269	PASS	Dataset PASS	0
14RLU105645.las	LAS 1.4, PDRF 6	PASS	0	0	PASS	PASS	0 / 280	PASS	Dataset PASS	0
14RLU120510.las	LAS 1.4, PDRF 6	PASS	0	0	PASS	PASS	0 / 68	PASS	Dataset PASS	0
14RLU120525.las	LAS 1.4, PDRF 6	PASS	0	0	PASS	PASS	0 / 278	PASS	Dataset PASS	0
14RLU120540.las	LAS 1.4, PDRF 6	PASS	0	0	PASS	PASS	0 / 286	PASS	Dataset PASS	0
14RLU120555.las	LAS 1.4, PDRF 6	PASS	0	0	PASS	PASS	0 / 290	PASS	Dataset PASS	0
14RLU120570.las	LAS 1.4, PDRF 6	PASS	0	0	PASS	PASS	0 / 284	PASS	Dataset PASS	0
14RLU120585.las	LAS 1.4, PDRF 6	PASS	0	0	PASS	PASS	0 / 283	PASS	Dataset PASS	0
14RLU120600.las	LAS 1.4, PDRF 6	PASS	0	0	PASS	PASS	0 / 280	PASS	Dataset PASS	0
14RLU120615.las	LAS 1.4, PDRF 6	PASS	0	0	PASS	PASS	0 / 278	PASS	Dataset PASS	0
14RLU120630.las	LAS 1.4, PDRF 6	PASS	0	0	PASS	PASS	0 / 278	PASS	Dataset PASS	0
14RLU120645.las	LAS 1.4, PDRF 6	PASS	0	0	PASS	PASS	0 / 286	PASS	Dataset PASS	0
14RLU135510.las	LAS 1.4, PDRF 6	PASS	0	0	PASS	PASS	0 / 68	PASS	Dataset PASS	0
14RLU135525.las	LAS 1.4, PDRF 6	PASS	0	0	PASS	PASS	0 / 284	PASS	Dataset PASS	0
14RLU135540.las	LAS 1.4, PDRF 6	PASS	0	0	PASS	PASS	0 / 297	PASS	Dataset PASS	0
14RLU135555.las	LAS 1.4, PDRF 6	PASS	0	0	PASS	PASS	0 / 297	PASS	Dataset PASS	0
14RLU135570.las	LAS 1.4, PDRF 6	PASS	0	0	PASS	PASS	0 / 288	PASS	Dataset PASS	0
14RLU135585.las	LAS 1.4, PDRF 6	PASS	0	0	PASS	PASS	0 / 289	PASS	Dataset PASS	0
14RLU135600.las	LAS 1.4, PDRF 6	PASS	0	0	PASS	PASS	0 / 288	PASS	Dataset PASS	0
14RLU135615.las	LAS 1.4, PDRF 6	PASS	0	0	PASS	PASS	0 / 284	PASS	Dataset PASS	0
14RLU135630.las	LAS 1.4, PDRF 6	PASS	0	0	PASS	PASS	0 / 285	PASS	Dataset PASS	0
14RLU135645.las	LAS 1.4, PDRF 6	PASS	0	0	PASS	PASS	0 / 288	PASS	Dataset PASS	0
14RLU150510.las	LAS 1.4, PDRF 6	PASS	0	0	PASS	PASS	0 / 68	PASS	Dataset PASS	0
14RLU150525.las	LAS 1.4, PDRF 6	PASS	0	0	PASS	PASS	0 / 284	PASS	Dataset PASS	0
14RLU150540.las	LAS 1.4, PDRF 6	PASS	0	0	PASS	PASS	0 / 296	PASS	Dataset PASS	0
14RLU150555.las	LAS 1.4, PDRF 6	PASS	0	0	PASS	PASS	0 / 296	PASS	Dataset PASS	0
14RLU150570.las	LAS 1.4, PDRF 6	PASS	0	0	PASS	PASS	0 / 297	PASS	Dataset PASS	0
14RLU150585.las	LAS 1.4, PDRF 6	PASS	0	0	PASS	PASS	0 / 296	PASS	Dataset PASS	0
14RLU150600.las	LAS 1.4, PDRF 6	PASS	0	0	PASS	PASS	0 / 285	PASS	Dataset PASS	0
14RLU150615.las	LAS 1.4, PDRF 6	PASS	0	0	PASS	PASS	0 / 285	PASS	Dataset PASS	0
14RLU150630.las	LAS 1.4, PDRF 6	PASS	0	0	PASS	PASS	0 / 287	PASS	Dataset PASS	0
14RLU150645.las	LAS 1.4, PDRF 6	PASS	0	0	PASS	PASS	0 / 296	PASS	Dataset PASS	0
14RLU165510.las	LAS 1.4, PDRF 6	PASS	0	0	PASS	PASS	0 / 68	PASS	Dataset PASS	0
14RLU165525.las	LAS 1.4, PDRF 6	PASS	0	0	PASS	PASS	0 / 286	PASS	Dataset PASS	0

* WKT FAIL codes: 1 – WKT tag missing, 2 – incorrect format (e.g., GeoTIFF tag), 3 – incorrect dialect (e.g., Esri or ISO), 4 – more than one valid record, 5 – incorrect format for superseded record(s), 6 – zero length, 7 – missing 'PROJCS', 8 – missing 'AXIS', 9 – 'HEIGHT_MODEL' element present, 10 – 'UNCLOSED BRACKETING' issue present, 11 – missing Vertical Datum and/or EPSG code, 12 – missing Vertical Units and/or EPSG code, 13 – missing Vertical CS name and/or EPSG code

DPH-1.1 Report on ASPRS LAS File Format (Tiled Data) - Compliance - continued

File	LAS Version/PDRF	System ID	Legacy Point Count	Legacy Return Counts	File Source ID	Global Encoding	VLRs / EVLRs	WKT	Intensity	Point Count with Bad Return Info
14RLU165540.las	LAS 1.4, PDRF 6	PASS	0	0	PASS	PASS	0 / 286	PASS	Dataset PASS	0
14RLU165555.las	LAS 1.4, PDRF 6	PASS	0	0	PASS	PASS	0 / 286	PASS	Dataset PASS	0
14RLU165570.las	LAS 1.4, PDRF 6	PASS	0	0	PASS	PASS	0 / 282	PASS	Dataset PASS	0
14RLU165585.las	LAS 1.4, PDRF 6	PASS	0	0	PASS	PASS	0 / 280	PASS	Dataset PASS	0
14RLU165600.las	LAS 1.4, PDRF 6	PASS	0	0	PASS	PASS	0 / 278	PASS	Dataset PASS	0
14RLU165615.las	LAS 1.4, PDRF 6	PASS	0	0	PASS	PASS	0 / 277	PASS	Dataset PASS	0
14RLU165630.las	LAS 1.4, PDRF 6	PASS	0	0	PASS	PASS	0 / 285	PASS	Dataset PASS	0
14RLU165645.las	LAS 1.4, PDRF 6	PASS	0	0	PASS	PASS	0 / 284	PASS	Dataset PASS	0
14RLU180510.las	LAS 1.4, PDRF 6	PASS	0	0	PASS	PASS	0 / 68	PASS	Dataset PASS	0
14RLU180525.las	LAS 1.4, PDRF 6	PASS	0	0	PASS	PASS	0 / 288	PASS	Dataset PASS	0
14RLU180540.las	LAS 1.4, PDRF 6	PASS	0	0	PASS	PASS	0 / 301	PASS	Dataset PASS	0
14RLU180555.las	LAS 1.4, PDRF 6	PASS	0	0	PASS	PASS	0 / 297	PASS	Dataset PASS	0
14RLU180570.las	LAS 1.4, PDRF 6	PASS	0	0	PASS	PASS	0 / 289	PASS	Dataset PASS	0
14RLU180585.las	LAS 1.4, PDRF 6	PASS	0	0	PASS	PASS	0 / 288	PASS	Dataset PASS	0
14RLU180600.las	LAS 1.4, PDRF 6	PASS	0	0	PASS	PASS	0 / 287	PASS	Dataset PASS	0
14RLU180615.las	LAS 1.4, PDRF 6	PASS	0	0	PASS	PASS	0 / 284	PASS	Dataset PASS	0
14RLU180630.las	LAS 1.4, PDRF 6	PASS	0	0	PASS	PASS	0 / 288	PASS	Dataset PASS	0
14RLU180645.las	LAS 1.4, PDRF 6	PASS	0	0	PASS	PASS	0 / 288	PASS	Dataset PASS	0
14RLU195510.las	LAS 1.4, PDRF 6	PASS	0	0	PASS	PASS	0 / 68	PASS	Dataset PASS	0
14RLU195525.las	LAS 1.4, PDRF 6	PASS	0	0	PASS	PASS	0 / 296	PASS	Dataset PASS	0
14RLU195540.las	LAS 1.4, PDRF 6	PASS	0	0	PASS	PASS	0 / 297	PASS	Dataset PASS	0
14RLU195555.las	LAS 1.4, PDRF 6	PASS	0	0	PASS	PASS	0 / 299	PASS	Dataset PASS	0
14RLU195570.las	LAS 1.4, PDRF 6	PASS	0	0	PASS	PASS	0 / 297	PASS	Dataset PASS	0
14RLU195585.las	LAS 1.4, PDRF 6	PASS	0	0	PASS	PASS	0 / 296	PASS	Dataset PASS	0
14RLU195600.las	LAS 1.4, PDRF 6	PASS	0	0	PASS	PASS	0 / 284	PASS	Dataset PASS	0
14RLU195615.las	LAS 1.4, PDRF 6	PASS	0	0	PASS	PASS	0 / 283	PASS	Dataset PASS	0
14RLU195630.las	LAS 1.4, PDRF 6	PASS	0	0	PASS	PASS	0 / 296	PASS	Dataset PASS	0
14RLU195645.las	LAS 1.4, PDRF 6	PASS	0	0	PASS	PASS	0 / 296	PASS	Dataset PASS	0
14RLU210510.las	LAS 1.4, PDRF 6	PASS	0	0	PASS	PASS	0 / 68	PASS	Dataset PASS	0
14RLU210525.las	LAS 1.4, PDRF 6	PASS	0	0	PASS	PASS	0 / 287	PASS	Dataset PASS	0
14RLU210540.las	LAS 1.4, PDRF 6	PASS	0	0	PASS	PASS	0 / 287	PASS	Dataset PASS	0
14RLU210555.las	LAS 1.4, PDRF 6	PASS	0	0	PASS	PASS	0 / 287	PASS	Dataset PASS	0
14RLU210570.las	LAS 1.4, PDRF 6	PASS	0	0	PASS	PASS	0 / 283	PASS	Dataset PASS	0
14RLU210585.las	LAS 1.4, PDRF 6	PASS	0	0	PASS	PASS	0 / 281	PASS	Dataset PASS	0
14RLU210600.las	LAS 1.4, PDRF 6	PASS	0	0	PASS	PASS	0 / 279	PASS	Dataset PASS	0
14RLU210615.las	LAS 1.4, PDRF 6	PASS	0	0	PASS	PASS	0 / 277	PASS	Dataset PASS	0
14RLU210630.las	LAS 1.4, PDRF 6	PASS	0	0	PASS	PASS	0 / 286	PASS	Dataset PASS	0
14RLU210645.las	LAS 1.4, PDRF 6	PASS	0	0	PASS	PASS	0 / 285	PASS	Dataset PASS	0
14RLU225510.las	LAS 1.4, PDRF 6	PASS	0	0	PASS	PASS	0 / 68	PASS	Dataset PASS	0
14RLU225525.las	LAS 1.4, PDRF 6	PASS	0	0	PASS	PASS	0 / 293	PASS	Dataset PASS	0
14RLU225540.las	LAS 1.4, PDRF 6	PASS	0	0	PASS	PASS	0 / 301	PASS	Dataset PASS	0
14RLU225555.las	LAS 1.4, PDRF 6	PASS	0	0	PASS	PASS	0 / 299	PASS	Dataset PASS	0
14RLU225570.las	LAS 1.4, PDRF 6	PASS	0	0	PASS	PASS	0 / 289	PASS	Dataset PASS	0
14RLU225585.las	LAS 1.4, PDRF 6	PASS	0	0	PASS	PASS	0 / 288	PASS	Dataset PASS	0
14RLU225600.las	LAS 1.4, PDRF 6	PASS	0	0	PASS	PASS	0 / 287	PASS	Dataset PASS	0
14RLU225615.las	LAS 1.4, PDRF 6	PASS	0	0	PASS	PASS	0 / 279	PASS	Dataset PASS	0
14RLU225630.las	LAS 1.4, PDRF 6	PASS	0	0	PASS	PASS	0 / 288	PASS	Dataset PASS	0
14RLU225645.las	LAS 1.4, PDRF 6	PASS	0	0	PASS	PASS	0 / 291	PASS	Dataset PASS	0
14RLU240510.las	LAS 1.4, PDRF 6	PASS	0	0	PASS	PASS	0 / 260	PASS	Dataset PASS	0

DPH-1.1 Report on ASPRS LAS File Format (Tiled Data) - Compliance - continued

File	LAS Version/PDRF	System ID	Legacy Point Count	Legacy Return Counts	File Source ID	Global Encoding	VLRs / EVLRs	WKT	Intensity	Point Count with Bad Return Info
14RLU240525.las	LAS 1.4, PDRF 6	PASS	0	0	PASS	PASS	0 / 297	PASS	Dataset PASS	0
14RLU240540.las	LAS 1.4, PDRF 6	PASS	0	0	PASS	PASS	0 / 300	PASS	Dataset PASS	0
14RLU240555.las	LAS 1.4, PDRF 6	PASS	0	0	PASS	PASS	0 / 296	PASS	Dataset PASS	0
14RLU240570.las	LAS 1.4, PDRF 6	PASS	0	0	PASS	PASS	0 / 297	PASS	Dataset PASS	0
14RLU240585.las	LAS 1.4, PDRF 6	PASS	0	0	PASS	PASS	0 / 296	PASS	Dataset PASS	0
14RLU240600.las	LAS 1.4, PDRF 6	PASS	0	0	PASS	PASS	0 / 285	PASS	Dataset PASS	0
14RLU240615.las	LAS 1.4, PDRF 6	PASS	0	0	PASS	PASS	0 / 285	PASS	Dataset PASS	0
14RLU240630.las	LAS 1.4, PDRF 6	PASS	0	0	PASS	PASS	0 / 297	PASS	Dataset PASS	0
14RLU240645.las	LAS 1.4, PDRF 6	PASS	0	0	PASS	PASS	0 / 296	PASS	Dataset PASS	0
14RLU255510.las	LAS 1.4, PDRF 6	PASS	0	0	PASS	PASS	0 / 265	PASS	Dataset PASS	0
14RLU255525.las	LAS 1.4, PDRF 6	PASS	0	0	PASS	PASS	0 / 286	PASS	Dataset PASS	0
14RLU255540.las	LAS 1.4, PDRF 6	PASS	0	0	PASS	PASS	0 / 292	PASS	Dataset PASS	0
14RLU255555.las	LAS 1.4, PDRF 6	PASS	0	0	PASS	PASS	0 / 284	PASS	Dataset PASS	0
14RLU255570.las	LAS 1.4, PDRF 6	PASS	0	0	PASS	PASS	0 / 283	PASS	Dataset PASS	0
14RLU255585.las	LAS 1.4, PDRF 6	PASS	0	0	PASS	PASS	0 / 280	PASS	Dataset PASS	0
14RLU255600.las	LAS 1.4, PDRF 6	PASS	0	0	PASS	PASS	0 / 279	PASS	Dataset PASS	0
14RLU255615.las	LAS 1.4, PDRF 6	PASS	0	0	PASS	PASS	0 / 276	PASS	Dataset PASS	0
14RLU255630.las	LAS 1.4, PDRF 6	PASS	0	0	PASS	PASS	0 / 286	PASS	Dataset PASS	0
14RLU255645.las	LAS 1.4, PDRF 6	PASS	0	0	PASS	PASS	0 / 286	PASS	Dataset PASS	0
14RLU270510.las	LAS 1.4, PDRF 6	PASS	0	0	PASS	PASS	0 / 270	PASS	Dataset PASS	0
14RLU270525.las	LAS 1.4, PDRF 6	PASS	0	0	PASS	PASS	0 / 291	PASS	Dataset PASS	0
14RLU270540.las	LAS 1.4, PDRF 6	PASS	0	0	PASS	PASS	0 / 297	PASS	Dataset PASS	0
14RLU270555.las	LAS 1.4, PDRF 6	PASS	0	0	PASS	PASS	0 / 289	PASS	Dataset PASS	0
14RLU270570.las	LAS 1.4, PDRF 6	PASS	0	0	PASS	PASS	0 / 289	PASS	Dataset PASS	0
14RLU270585.las	LAS 1.4, PDRF 6	PASS	0	0	PASS	PASS	0 / 288	PASS	Dataset PASS	0
14RLU270600.las	LAS 1.4, PDRF 6	PASS	0	0	PASS	PASS	0 / 284	PASS	Dataset PASS	0
14RLU270615.las	LAS 1.4, PDRF 6	PASS	0	0	PASS	PASS	0 / 284	PASS	Dataset PASS	0
14RLU270630.las	LAS 1.4, PDRF 6	PASS	0	0	PASS	PASS	0 / 289	PASS	Dataset PASS	0
14RLU270645.las	LAS 1.4, PDRF 6	PASS	0	0	PASS	PASS	0 / 301	PASS	Dataset PASS	0
14RLU285510.las	LAS 1.4, PDRF 6	PASS	0	0	PASS	PASS	0 / 270	PASS	Dataset PASS	0
14RLU285525.las	LAS 1.4, PDRF 6	PASS	0	0	PASS	PASS	0 / 296	PASS	Dataset PASS	0
14RLU285540.las	LAS 1.4, PDRF 6	PASS	0	0	PASS	PASS	0 / 297	PASS	Dataset PASS	0
14RLU285555.las	LAS 1.4, PDRF 6	PASS	0	0	PASS	PASS	0 / 296	PASS	Dataset PASS	0
14RLU285570.las	LAS 1.4, PDRF 6	PASS	0	0	PASS	PASS	0 / 297	PASS	Dataset PASS	0
14RLU285585.las	LAS 1.4, PDRF 6	PASS	0	0	PASS	PASS	0 / 296	PASS	Dataset PASS	0
14RLU285600.las	LAS 1.4, PDRF 6	PASS	0	0	PASS	PASS	0 / 289	PASS	Dataset PASS	0
14RLU285615.las	LAS 1.4, PDRF 6	PASS	0	0	PASS	PASS	0 / 287	PASS	Dataset PASS	0
14RLU285630.las	LAS 1.4, PDRF 6	PASS	0	0	PASS	PASS	0 / 296	PASS	Dataset PASS	0
14RLU285645.las	LAS 1.4, PDRF 6	PASS	0	0	PASS	PASS	0 / 296	PASS	Dataset PASS	0
14RLU300510.las	LAS 1.4, PDRF 6	PASS	0	0	PASS	PASS	0 / 276	PASS	Dataset PASS	0
14RLU300525.las	LAS 1.4, PDRF 6	PASS	0	0	PASS	PASS	0 / 287	PASS	Dataset PASS	0
14RLU300540.las	LAS 1.4, PDRF 6	PASS	0	0	PASS	PASS	0 / 287	PASS	Dataset PASS	0
14RLU300555.las	LAS 1.4, PDRF 6	PASS	0	0	PASS	PASS	0 / 282	PASS	Dataset PASS	0
14RLU300570.las	LAS 1.4, PDRF 6	PASS	0	0	PASS	PASS	0 / 282	PASS	Dataset PASS	0
14RLU300585.las	LAS 1.4, PDRF 6	PASS	0	0	PASS	PASS	0 / 280	PASS	Dataset PASS	0
14RLU300600.las	LAS 1.4, PDRF 6	PASS	0	0	PASS	PASS	0 / 279	PASS	Dataset PASS	0
14RLU300615.las	LAS 1.4, PDRF 6	PASS	0	0	PASS	PASS	0 / 282	PASS	Dataset PASS	0
14RLU300630.las	LAS 1.4, PDRF 6	PASS	0	0	PASS	PASS	0 / 285	PASS	Dataset PASS	0
14RLU300645.las	LAS 1.4, PDRF 6	PASS	0	0	PASS	PASS	0 / 286	PASS	Dataset PASS	0

DPH-1.1 Report on ASPRS LAS File Format (Tiled Data) - Compliance - continued

File	LAS Version/PDRF	System ID	Legacy Point Count	Legacy Return Counts	File Source ID	Global Encoding	VLRs / EVLRs	WKT	Intensity	Point Count with Bad Return Info
14RLU315510.las	LAS 1.4, PDRF 6	PASS	0	0	PASS	PASS	0 / 279	PASS	Dataset PASS	0
14RLU315525.las	LAS 1.4, PDRF 6	PASS	0	0	PASS	PASS	0 / 291	PASS	Dataset PASS	0
14RLU315540.las	LAS 1.4, PDRF 6	PASS	0	0	PASS	PASS	0 / 297	PASS	Dataset PASS	0
14RLU315555.las	LAS 1.4, PDRF 6	PASS	0	0	PASS	PASS	0 / 289	PASS	Dataset PASS	0
14RLU315570.las	LAS 1.4, PDRF 6	PASS	0	0	PASS	PASS	0 / 288	PASS	Dataset PASS	0
14RLU315585.las	LAS 1.4, PDRF 6	PASS	0	0	PASS	PASS	0 / 287	PASS	Dataset PASS	0
14RLU315600.las	LAS 1.4, PDRF 6	PASS	0	0	PASS	PASS	0 / 284	PASS	Dataset PASS	0
14RLU315615.las	LAS 1.4, PDRF 6	PASS	0	0	PASS	PASS	0 / 287	PASS	Dataset PASS	0
14RLU315630.las	LAS 1.4, PDRF 6	PASS	0	0	PASS	PASS	0 / 288	PASS	Dataset PASS	0
14RLU315645.las	LAS 1.4, PDRF 6	PASS	0	0	PASS	PASS	0 / 301	PASS	Dataset PASS	0
14RLU330510.las	LAS 1.4, PDRF 6	PASS	0	0	PASS	PASS	0 / 288	PASS	Dataset PASS	0
14RLU330525.las	LAS 1.4, PDRF 6	PASS	0	0	PASS	PASS	0 / 297	PASS	Dataset PASS	0
14RLU330540.las	LAS 1.4, PDRF 6	PASS	0	0	PASS	PASS	0 / 297	PASS	Dataset PASS	0
14RLU330555.las	LAS 1.4, PDRF 6	PASS	0	0	PASS	PASS	0 / 296	PASS	Dataset PASS	0
14RLU330570.las	LAS 1.4, PDRF 6	PASS	0	0	PASS	PASS	0 / 297	PASS	Dataset PASS	0
14RLU330585.las	LAS 1.4, PDRF 6	PASS	0	0	PASS	PASS	0 / 284	PASS	Dataset PASS	0
14RLU330600.las	LAS 1.4, PDRF 6	PASS	0	0	PASS	PASS	0 / 284	PASS	Dataset PASS	0
14RLU330615.las	LAS 1.4, PDRF 6	PASS	0	0	PASS	PASS	0 / 297	PASS	Dataset PASS	0
14RLU330630.las	LAS 1.4, PDRF 6	PASS	0	0	PASS	PASS	0 / 297	PASS	Dataset PASS	0
14RLU330645.las	LAS 1.4, PDRF 6	PASS	0	0	PASS	PASS	0 / 296	PASS	Dataset PASS	0
14RLU345015.las	LAS 1.4, PDRF 6	PASS	0	0	PASS	PASS	0 / 68	PASS	Dataset PASS	0
14RLU345030.las	LAS 1.4, PDRF 6	PASS	0	0	PASS	PASS	0 / 68	PASS	Dataset PASS	0
14RLU345045.las	LAS 1.4, PDRF 6	PASS	0	0	PASS	PASS	0 / 68	PASS	Dataset PASS	0
14RLU345060.las	LAS 1.4, PDRF 6	PASS	0	0	PASS	PASS	0 / 68	PASS	Dataset PASS	0
14RLU345075.las	LAS 1.4, PDRF 6	PASS	0	0	PASS	PASS	0 / 68	PASS	Dataset PASS	0
14RLU345090.las	LAS 1.4, PDRF 6	PASS	0	0	PASS	PASS	0 / 68	PASS	Dataset PASS	0
14RLU345105.las	LAS 1.4, PDRF 6	PASS	0	0	PASS	PASS	0 / 68	PASS	Dataset PASS	0
14RLU345120.las	LAS 1.4, PDRF 6	PASS	0	0	PASS	PASS	0 / 68	PASS	Dataset PASS	0
14RLU345135.las	LAS 1.4, PDRF 6	PASS	0	0	PASS	PASS	0 / 68	PASS	Dataset PASS	0
14RLU345150.las	LAS 1.4, PDRF 6	PASS	0	0	PASS	PASS	0 / 68	PASS	Dataset PASS	0
14RLU345165.las	LAS 1.4, PDRF 6	PASS	0	0	PASS	PASS	0 / 68	PASS	Dataset PASS	0
14RLU345180.las	LAS 1.4, PDRF 6	PASS	0	0	PASS	PASS	0 / 68	PASS	Dataset PASS	0
14RLU345195.las	LAS 1.4, PDRF 6	PASS	0	0	PASS	PASS	0 / 68	PASS	Dataset PASS	0
14RLU345210.las	LAS 1.4, PDRF 6	PASS	0	0	PASS	PASS	0 / 68	PASS	Dataset PASS	0
14RLU345225.las	LAS 1.4, PDRF 6	PASS	0	0	PASS	PASS	0 / 68	PASS	Dataset PASS	0
14RLU345240.las	LAS 1.4, PDRF 6	PASS	0	0	PASS	PASS	0 / 68	PASS	Dataset PASS	0
14RLU345255.las	LAS 1.4, PDRF 6	PASS	0	0	PASS	PASS	0 / 68	PASS	Dataset PASS	0
14RLU345270.las	LAS 1.4, PDRF 6	PASS	0	0	PASS	PASS	0 / 20	PASS	Dataset PASS	0
14RLU345285.las	LAS 1.4, PDRF 6	PASS	0	0	PASS	PASS	0 / 20	PASS	Dataset PASS	0
14RLU345300.las	LAS 1.4, PDRF 6	PASS	0	0	PASS	PASS	0 / 20	PASS	Dataset PASS	0
14RLU345315.las	LAS 1.4, PDRF 6	PASS	0	0	PASS	PASS	0 / 20	PASS	Dataset PASS	0
14RLU345330.las	LAS 1.4, PDRF 6	PASS	0	0	PASS	PASS	0 / 20	PASS	Dataset PASS	0
14RLU345345.las	LAS 1.4, PDRF 6	PASS	0	0	PASS	PASS	0 / 20	PASS	Dataset PASS	0
14RLU345360.las	LAS 1.4, PDRF 6	PASS	0	0	PASS	PASS	0 / 20	PASS	Dataset PASS	0
14RLU345375.las	LAS 1.4, PDRF 6	PASS	0	0	PASS	PASS	0 / 20	PASS	Dataset PASS	0
14RLU345390.las	LAS 1.4, PDRF 6	PASS	0	0	PASS	PASS	0 / 8	PASS	Dataset PASS	0
14RLU345405.las	LAS 1.4, PDRF 6	PASS	0	0	PASS	PASS	0 / 8	PASS	Dataset PASS	0
14RLU345420.las	LAS 1.4, PDRF 6	PASS	0	0	PASS	PASS	0 / 8	PASS	Dataset PASS	0
14RLU345435.las	LAS 1.4, PDRF 6	PASS	0	0	PASS	PASS	0 / 8	PASS	Dataset PASS	0

DPH-1.1 Report on ASPRS LAS File Format (Tiled Data) - Compliance - continued

File	LAS Version/PDRF	System ID	Legacy Point Count	Legacy Return Counts	File Source ID	Global Encoding	VLRs / EVLRs	WKT	Intensity	Point Count with Bad Return Info
14RLU345450.las	LAS 1.4, PDRF 6	PASS	0	0	PASS	PASS	0 / 5	PASS	Dataset PASS	0
14RLU345510.las	LAS 1.4, PDRF 6	PASS	0	0	PASS	PASS	0 / 283	PASS	Dataset PASS	0
14RLU345525.las	LAS 1.4, PDRF 6	PASS	0	0	PASS	PASS	0 / 287	PASS	Dataset PASS	0
14RLU345540.las	LAS 1.4, PDRF 6	PASS	0	0	PASS	PASS	0 / 285	PASS	Dataset PASS	0
14RLU345555.las	LAS 1.4, PDRF 6	PASS	0	0	PASS	PASS	0 / 283	PASS	Dataset PASS	0
14RLU345570.las	LAS 1.4, PDRF 6	PASS	0	0	PASS	PASS	0 / 283	PASS	Dataset PASS	0
14RLU345585.las	LAS 1.4, PDRF 6	PASS	0	0	PASS	PASS	0 / 279	PASS	Dataset PASS	0
14RLU345600.las	LAS 1.4, PDRF 6	PASS	0	0	PASS	PASS	0 / 278	PASS	Dataset PASS	0
14RLU345615.las	LAS 1.4, PDRF 6	PASS	0	0	PASS	PASS	0 / 285	PASS	Dataset PASS	0
14RLU345630.las	LAS 1.4, PDRF 6	PASS	0	0	PASS	PASS	0 / 285	PASS	Dataset PASS	0
14RLU345645.las	LAS 1.4, PDRF 6	PASS	0	0	PASS	PASS	0 / 284	PASS	Dataset PASS	0
14RLU360015.las	LAS 1.4, PDRF 6	PASS	0	0	PASS	PASS	0 / 288	PASS	Dataset PASS	0
14RLU360030.las	LAS 1.4, PDRF 6	PASS	0	0	PASS	PASS	0 / 288	PASS	Dataset PASS	0
14RLU360045.las	LAS 1.4, PDRF 6	PASS	0	0	PASS	PASS	0 / 289	PASS	Dataset PASS	0
14RLU360060.las	LAS 1.4, PDRF 6	PASS	0	0	PASS	PASS	0 / 289	PASS	Dataset PASS	0
14RLU360075.las	LAS 1.4, PDRF 6	PASS	0	0	PASS	PASS	0 / 289	PASS	Dataset PASS	0
14RLU360090.las	LAS 1.4, PDRF 6	PASS	0	0	PASS	PASS	0 / 305	PASS	Dataset PASS	0
14RLU360105.las	LAS 1.4, PDRF 6	PASS	0	0	PASS	PASS	0 / 298	PASS	Dataset PASS	0
14RLU360120.las	LAS 1.4, PDRF 6	PASS	0	0	PASS	PASS	0 / 315	PASS	Dataset PASS	0
14RLU360135.las	LAS 1.4, PDRF 6	PASS	0	0	PASS	PASS	0 / 298	PASS	Dataset PASS	0
14RLU360150.las	LAS 1.4, PDRF 6	PASS	0	0	PASS	PASS	0 / 294	PASS	Dataset PASS	0
14RLU360165.las	LAS 1.4, PDRF 6	PASS	0	0	PASS	PASS	0 / 298	PASS	Dataset PASS	0
14RLU360180.las	LAS 1.4, PDRF 6	PASS	0	0	PASS	PASS	0 / 300	PASS	Dataset PASS	0
14RLU360195.las	LAS 1.4, PDRF 6	PASS	0	0	PASS	PASS	0 / 288	PASS	Dataset PASS	0
14RLU360210.las	LAS 1.4, PDRF 6	PASS	0	0	PASS	PASS	0 / 286	PASS	Dataset PASS	0
14RLU360225.las	LAS 1.4, PDRF 6	PASS	0	0	PASS	PASS	0 / 285	PASS	Dataset PASS	0
14RLU360240.las	LAS 1.4, PDRF 6	PASS	0	0	PASS	PASS	0 / 297	PASS	Dataset PASS	0
14RLU360255.las	LAS 1.4, PDRF 6	PASS	0	0	PASS	PASS	0 / 298	PASS	Dataset PASS	0
14RLU360270.las	LAS 1.4, PDRF 6	PASS	0	0	PASS	PASS	0 / 300	PASS	Dataset PASS	0
14RLU360285.las	LAS 1.4, PDRF 6	PASS	0	0	PASS	PASS	0 / 290	PASS	Dataset PASS	0
14RLU360300.las	LAS 1.4, PDRF 6	PASS	0	0	PASS	PASS	0 / 309	PASS	Dataset PASS	0
14RLU360315.las	LAS 1.4, PDRF 6	PASS	0	0	PASS	PASS	0 / 299	PASS	Dataset PASS	0
14RLU360330.las	LAS 1.4, PDRF 6	PASS	0	0	PASS	PASS	0 / 299	PASS	Dataset PASS	0
14RLU360345.las	LAS 1.4, PDRF 6	PASS	0	0	PASS	PASS	0 / 288	PASS	Dataset PASS	0
14RLU360360.las	LAS 1.4, PDRF 6	PASS	0	0	PASS	PASS	0 / 299	PASS	Dataset PASS	0
14RLU360375.las	LAS 1.4, PDRF 6	PASS	0	0	PASS	PASS	0 / 287	PASS	Dataset PASS	0
14RLU360390.las	LAS 1.4, PDRF 6	PASS	0	0	PASS	PASS	0 / 284	PASS	Dataset PASS	0
14RLU360405.las	LAS 1.4, PDRF 6	PASS	0	0	PASS	PASS	0 / 300	PASS	Dataset PASS	0
14RLU360420.las	LAS 1.4, PDRF 6	PASS	0	0	PASS	PASS	0 / 297	PASS	Dataset PASS	0
14RLU360435.las	LAS 1.4, PDRF 6	PASS	0	0	PASS	PASS	0 / 289	PASS	Dataset PASS	0
14RLU360450.las	LAS 1.4, PDRF 6	PASS	0	0	PASS	PASS	0 / 288	PASS	Dataset PASS	0
14RLU360465.las	LAS 1.4, PDRF 6	PASS	0	0	PASS	PASS	0 / 288	PASS	Dataset PASS	0
14RLU360480.las	LAS 1.4, PDRF 6	PASS	0	0	PASS	PASS	0 / 277	PASS	Dataset PASS	0
14RLU360495.las	LAS 1.4, PDRF 6	PASS	0	0	PASS	PASS	0 / 273	PASS	Dataset PASS	0
14RLU360510.las	LAS 1.4, PDRF 6	PASS	0	0	PASS	PASS	0 / 286	PASS	Dataset PASS	0
14RLU360525.las	LAS 1.4, PDRF 6	PASS	0	0	PASS	PASS	0 / 297	PASS	Dataset PASS	0
14RLU360540.las	LAS 1.4, PDRF 6	PASS	0	0	PASS	PASS	0 / 294	PASS	Dataset PASS	0
14RLU360555.las	LAS 1.4, PDRF 6	PASS	0	0	PASS	PASS	0 / 288	PASS	Dataset PASS	0
14RLU360570.las	LAS 1.4, PDRF 6	PASS	0	0	PASS	PASS	0 / 289	PASS	Dataset PASS	0

DPH-1.1 Report on ASPRS LAS File Format (Tiled Data) - Compliance - continued

File	LAS Version/PDRF	System ID	Legacy Point Count	Legacy Return Counts	File Source ID	Global Encoding	VLRs / EVLRs	WKT	Intensity	Point Count with Bad Return Info
14RLU360585.las	LAS 1.4, PDRF 6	PASS	0	0	PASS	PASS	0 / 287	PASS	Dataset PASS	0
14RLU360600.las	LAS 1.4, PDRF 6	PASS	0	0	PASS	PASS	0 / 284	PASS	Dataset PASS	0
14RLU360615.las	LAS 1.4, PDRF 6	PASS	0	0	PASS	PASS	0 / 289	PASS	Dataset PASS	0
14RLU360630.las	LAS 1.4, PDRF 6	PASS	0	0	PASS	PASS	0 / 297	PASS	Dataset PASS	0
14RLU360645.las	LAS 1.4, PDRF 6	PASS	0	0	PASS	PASS	0 / 300	PASS	Dataset PASS	0
14RLU375015.las	LAS 1.4, PDRF 6	PASS	0	0	PASS	PASS	0 / 296	PASS	Dataset PASS	0
14RLU375030.las	LAS 1.4, PDRF 6	PASS	0	0	PASS	PASS	0 / 297	PASS	Dataset PASS	0
14RLU375045.las	LAS 1.4, PDRF 6	PASS	0	0	PASS	PASS	0 / 296	PASS	Dataset PASS	0
14RLU375060.las	LAS 1.4, PDRF 6	PASS	0	0	PASS	PASS	0 / 296	PASS	Dataset PASS	0
14RLU375075.las	LAS 1.4, PDRF 6	PASS	0	0	PASS	PASS	0 / 296	PASS	Dataset PASS	0
14RLU375090.las	LAS 1.4, PDRF 6	PASS	0	0	PASS	PASS	0 / 313	PASS	Dataset PASS	0
14RLU375105.las	LAS 1.4, PDRF 6	PASS	0	0	PASS	PASS	0 / 302	PASS	Dataset PASS	0
14RLU375120.las	LAS 1.4, PDRF 6	PASS	0	0	PASS	PASS	0 / 320	PASS	Dataset PASS	0
14RLU375135.las	LAS 1.4, PDRF 6	PASS	0	0	PASS	PASS	0 / 302	PASS	Dataset PASS	0
14RLU375150.las	LAS 1.4, PDRF 6	PASS	0	0	PASS	PASS	0 / 299	PASS	Dataset PASS	0
14RLU375165.las	LAS 1.4, PDRF 6	PASS	0	0	PASS	PASS	0 / 297	PASS	Dataset PASS	0
14RLU375180.las	LAS 1.4, PDRF 6	PASS	0	0	PASS	PASS	0 / 297	PASS	Dataset PASS	0
14RLU375195.las	LAS 1.4, PDRF 6	PASS	0	0	PASS	PASS	0 / 296	PASS	Dataset PASS	0
14RLU375210.las	LAS 1.4, PDRF 6	PASS	0	0	PASS	PASS	0 / 297	PASS	Dataset PASS	0
14RLU375225.las	LAS 1.4, PDRF 6	PASS	0	0	PASS	PASS	0 / 285	PASS	Dataset PASS	0
14RLU375240.las	LAS 1.4, PDRF 6	PASS	0	0	PASS	PASS	0 / 302	PASS	Dataset PASS	0
14RLU375255.las	LAS 1.4, PDRF 6	PASS	0	0	PASS	PASS	0 / 296	PASS	Dataset PASS	0
14RLU375270.las	LAS 1.4, PDRF 6	PASS	0	0	PASS	PASS	0 / 302	PASS	Dataset PASS	0
14RLU375285.las	LAS 1.4, PDRF 6	PASS	0	0	PASS	PASS	0 / 297	PASS	Dataset PASS	0
14RLU375300.las	LAS 1.4, PDRF 6	PASS	0	0	PASS	PASS	0 / 298	PASS	Dataset PASS	0
14RLU375315.las	LAS 1.4, PDRF 6	PASS	0	0	PASS	PASS	0 / 296	PASS	Dataset PASS	0
14RLU375330.las	LAS 1.4, PDRF 6	PASS	0	0	PASS	PASS	0 / 297	PASS	Dataset PASS	0
14RLU375345.las	LAS 1.4, PDRF 6	PASS	0	0	PASS	PASS	0 / 297	PASS	Dataset PASS	0
14RLU375360.las	LAS 1.4, PDRF 6	PASS	0	0	PASS	PASS	0 / 296	PASS	Dataset PASS	0
14RLU375375.las	LAS 1.4, PDRF 6	PASS	0	0	PASS	PASS	0 / 296	PASS	Dataset PASS	0
14RLU375390.las	LAS 1.4, PDRF 6	PASS	0	0	PASS	PASS	0 / 295	PASS	Dataset PASS	0
14RLU375405.las	LAS 1.4, PDRF 6	PASS	0	0	PASS	PASS	0 / 297	PASS	Dataset PASS	0
14RLU375420.las	LAS 1.4, PDRF 6	PASS	0	0	PASS	PASS	0 / 301	PASS	Dataset PASS	0
14RLU375435.las	LAS 1.4, PDRF 6	PASS	0	0	PASS	PASS	0 / 296	PASS	Dataset PASS	0
14RLU375450.las	LAS 1.4, PDRF 6	PASS	0	0	PASS	PASS	0 / 296	PASS	Dataset PASS	0
14RLU375465.las	LAS 1.4, PDRF 6	PASS	0	0	PASS	PASS	0 / 297	PASS	Dataset PASS	0
14RLU375480.las	LAS 1.4, PDRF 6	PASS	0	0	PASS	PASS	0 / 284	PASS	Dataset PASS	0
14RLU375495.las	LAS 1.4, PDRF 6	PASS	0	0	PASS	PASS	0 / 284	PASS	Dataset PASS	0
14RLU375510.las	LAS 1.4, PDRF 6	PASS	0	0	PASS	PASS	0 / 297	PASS	Dataset PASS	0
14RLU375525.las	LAS 1.4, PDRF 6	PASS	0	0	PASS	PASS	0 / 296	PASS	Dataset PASS	0
14RLU375540.las	LAS 1.4, PDRF 6	PASS	0	0	PASS	PASS	0 / 296	PASS	Dataset PASS	0
14RLU375555.las	LAS 1.4, PDRF 6	PASS	0	0	PASS	PASS	0 / 296	PASS	Dataset PASS	0
14RLU375570.las	LAS 1.4, PDRF 6	PASS	0	0	PASS	PASS	0 / 297	PASS	Dataset PASS	0
14RLU375585.las	LAS 1.4, PDRF 6	PASS	0	0	PASS	PASS	0 / 284	PASS	Dataset PASS	0
14RLU375600.las	LAS 1.4, PDRF 6	PASS	0	0	PASS	PASS	0 / 284	PASS	Dataset PASS	0
14RLU375615.las	LAS 1.4, PDRF 6	PASS	0	0	PASS	PASS	0 / 297	PASS	Dataset PASS	0
14RLU375630.las	LAS 1.4, PDRF 6	PASS	0	0	PASS	PASS	0 / 297	PASS	Dataset PASS	0
14RLU375645.las	LAS 1.4, PDRF 6	PASS	0	0	PASS	PASS	0 / 296	PASS	Dataset PASS	0
14RLU390015.las	LAS 1.4, PDRF 6	PASS	0	0	PASS	PASS	0 / 284	PASS	Dataset PASS	0

DPH-1.1 Report on ASPRS LAS File Format (Tiled Data) - Compliance - continued

File	LAS Version/PDRF	System ID	Legacy Point Count	Legacy Return Counts	File Source ID	Global Encoding	VLRs / EVLRs	WKT	Intensity	Point Count with Bad Return Info
14RLU390030.las	LAS 1.4, PDRF 6	PASS	0	0	PASS	PASS	0 / 283	PASS	Dataset PASS	0
14RLU390045.las	LAS 1.4, PDRF 6	PASS	0	0	PASS	PASS	0 / 286	PASS	Dataset PASS	0
14RLU390060.las	LAS 1.4, PDRF 6	PASS	0	0	PASS	PASS	0 / 293	PASS	Dataset PASS	0
14RLU390075.las	LAS 1.4, PDRF 6	PASS	0	0	PASS	PASS	0 / 294	PASS	Dataset PASS	0
14RLU390090.las	LAS 1.4, PDRF 6	PASS	0	0	PASS	PASS	0 / 308	PASS	Dataset PASS	0
14RLU390105.las	LAS 1.4, PDRF 6	PASS	0	0	PASS	PASS	0 / 295	PASS	Dataset PASS	0
14RLU390120.las	LAS 1.4, PDRF 6	PASS	0	0	PASS	PASS	0 / 312	PASS	Dataset PASS	0
14RLU390135.las	LAS 1.4, PDRF 6	PASS	0	0	PASS	PASS	0 / 299	PASS	Dataset PASS	0
14RLU390150.las	LAS 1.4, PDRF 6	PASS	0	0	PASS	PASS	0 / 287	PASS	Dataset PASS	0
14RLU390165.las	LAS 1.4, PDRF 6	PASS	0	0	PASS	PASS	0 / 293	PASS	Dataset PASS	0
14RLU390180.las	LAS 1.4, PDRF 6	PASS	0	0	PASS	PASS	0 / 296	PASS	Dataset PASS	0
14RLU390195.las	LAS 1.4, PDRF 6	PASS	0	0	PASS	PASS	0 / 293	PASS	Dataset PASS	0
14RLU390210.las	LAS 1.4, PDRF 6	PASS	0	0	PASS	PASS	0 / 286	PASS	Dataset PASS	0
14RLU390225.las	LAS 1.4, PDRF 6	PASS	0	0	PASS	PASS	0 / 290	PASS	Dataset PASS	0
14RLU390240.las	LAS 1.4, PDRF 6	PASS	0	0	PASS	PASS	0 / 300	PASS	Dataset PASS	0
14RLU390255.las	LAS 1.4, PDRF 6	PASS	0	0	PASS	PASS	0 / 294	PASS	Dataset PASS	0
14RLU390270.las	LAS 1.4, PDRF 6	PASS	0	0	PASS	PASS	0 / 294	PASS	Dataset PASS	0
14RLU390285.las	LAS 1.4, PDRF 6	PASS	0	0	PASS	PASS	0 / 286	PASS	Dataset PASS	0
14RLU390300.las	LAS 1.4, PDRF 6	PASS	0	0	PASS	PASS	0 / 307	PASS	Dataset PASS	0
14RLU390315.las	LAS 1.4, PDRF 6	PASS	0	0	PASS	PASS	0 / 293	PASS	Dataset PASS	0
14RLU390330.las	LAS 1.4, PDRF 6	PASS	0	0	PASS	PASS	0 / 294	PASS	Dataset PASS	0
14RLU390345.las	LAS 1.4, PDRF 6	PASS	0	0	PASS	PASS	0 / 281	PASS	Dataset PASS	0
14RLU390360.las	LAS 1.4, PDRF 6	PASS	0	0	PASS	PASS	0 / 284	PASS	Dataset PASS	0
14RLU390375.las	LAS 1.4, PDRF 6	PASS	0	0	PASS	PASS	0 / 285	PASS	Dataset PASS	0
14RLU390390.las	LAS 1.4, PDRF 6	PASS	0	0	PASS	PASS	0 / 281	PASS	Dataset PASS	0
14RLU390405.las	LAS 1.4, PDRF 6	PASS	0	0	PASS	PASS	0 / 288	PASS	Dataset PASS	0
14RLU390420.las	LAS 1.4, PDRF 6	PASS	0	0	PASS	PASS	0 / 294	PASS	Dataset PASS	0
14RLU390435.las	LAS 1.4, PDRF 6	PASS	0	0	PASS	PASS	0 / 285	PASS	Dataset PASS	0
14RLU390450.las	LAS 1.4, PDRF 6	PASS	0	0	PASS	PASS	0 / 282	PASS	Dataset PASS	0
14RLU390465.las	LAS 1.4, PDRF 6	PASS	0	0	PASS	PASS	0 / 286	PASS	Dataset PASS	0
14RLU390480.las	LAS 1.4, PDRF 6	PASS	0	0	PASS	PASS	0 / 278	PASS	Dataset PASS	0
14RLU390495.las	LAS 1.4, PDRF 6	PASS	0	0	PASS	PASS	0 / 282	PASS	Dataset PASS	0
14RLU390510.las	LAS 1.4, PDRF 6	PASS	0	0	PASS	PASS	0 / 286	PASS	Dataset PASS	0
14RLU390525.las	LAS 1.4, PDRF 6	PASS	0	0	PASS	PASS	0 / 290	PASS	Dataset PASS	0
14RLU390540.las	LAS 1.4, PDRF 6	PASS	0	0	PASS	PASS	0 / 284	PASS	Dataset PASS	0
14RLU390555.las	LAS 1.4, PDRF 6	PASS	0	0	PASS	PASS	0 / 283	PASS	Dataset PASS	0
14RLU390570.las	LAS 1.4, PDRF 6	PASS	0	0	PASS	PASS	0 / 280	PASS	Dataset PASS	0
14RLU390585.las	LAS 1.4, PDRF 6	PASS	0	0	PASS	PASS	0 / 279	PASS	Dataset PASS	0
14RLU390600.las	LAS 1.4, PDRF 6	PASS	0	0	PASS	PASS	0 / 280	PASS	Dataset PASS	0
14RLU390615.las	LAS 1.4, PDRF 6	PASS	0	0	PASS	PASS	0 / 287	PASS	Dataset PASS	0
14RLU390630.las	LAS 1.4, PDRF 6	PASS	0	0	PASS	PASS	0 / 287	PASS	Dataset PASS	0
14RLU390645.las	LAS 1.4, PDRF 6	PASS	0	0	PASS	PASS	0 / 282	PASS	Dataset PASS	0
14RLU405015.las	LAS 1.4, PDRF 6	PASS	0	0	PASS	PASS	0 / 289	PASS	Dataset PASS	0
14RLU405030.las	LAS 1.4, PDRF 6	PASS	0	0	PASS	PASS	0 / 297	PASS	Dataset PASS	0
14RLU405045.las	LAS 1.4, PDRF 6	PASS	0	0	PASS	PASS	0 / 314	PASS	Dataset PASS	0
14RLU405060.las	LAS 1.4, PDRF 6	PASS	0	0	PASS	PASS	0 / 314	PASS	Dataset PASS	0
14RLU405075.las	LAS 1.4, PDRF 6	PASS	0	0	PASS	PASS	0 / 319	PASS	Dataset PASS	0
14RLU405090.las	LAS 1.4, PDRF 6	PASS	0	0	PASS	PASS	0 / 331	PASS	Dataset PASS	0
14RLU405105.las	LAS 1.4, PDRF 6	PASS	0	0	PASS	PASS	0 / 299	PASS	Dataset PASS	0

DPH-1.1 Report on ASPRS LAS File Format (Tiled Data) - Compliance - continued

File	LAS Version/PDRF	System ID	Legacy Point Count	Legacy Return Counts	File Source ID	Global Encoding	VLRs / EVLRs	WKT	Intensity	Point Count with Bad Return Info
14RLU405120.las	LAS 1.4, PDRF 6	PASS	0	0	PASS	PASS	0 / 315	PASS	Dataset PASS	0
14RLU405135.las	LAS 1.4, PDRF 6	PASS	0	0	PASS	PASS	0 / 297	PASS	Dataset PASS	0
14RLU405150.las	LAS 1.4, PDRF 6	PASS	0	0	PASS	PASS	0 / 298	PASS	Dataset PASS	0
14RLU405165.las	LAS 1.4, PDRF 6	PASS	0	0	PASS	PASS	0 / 300	PASS	Dataset PASS	0
14RLU405180.las	LAS 1.4, PDRF 6	PASS	0	0	PASS	PASS	0 / 289	PASS	Dataset PASS	0
14RLU405195.las	LAS 1.4, PDRF 6	PASS	0	0	PASS	PASS	0 / 291	PASS	Dataset PASS	0
14RLU405210.las	LAS 1.4, PDRF 6	PASS	0	0	PASS	PASS	0 / 288	PASS	Dataset PASS	0
14RLU405225.las	LAS 1.4, PDRF 6	PASS	0	0	PASS	PASS	0 / 285	PASS	Dataset PASS	0
14RLU405240.las	LAS 1.4, PDRF 6	PASS	0	0	PASS	PASS	0 / 295	PASS	Dataset PASS	0
14RLU405255.las	LAS 1.4, PDRF 6	PASS	0	0	PASS	PASS	0 / 301	PASS	Dataset PASS	0
14RLU405270.las	LAS 1.4, PDRF 6	PASS	0	0	PASS	PASS	0 / 295	PASS	Dataset PASS	0
14RLU405285.las	LAS 1.4, PDRF 6	PASS	0	0	PASS	PASS	0 / 289	PASS	Dataset PASS	0
14RLU405300.las	LAS 1.4, PDRF 6	PASS	0	0	PASS	PASS	0 / 288	PASS	Dataset PASS	0
14RLU405315.las	LAS 1.4, PDRF 6	PASS	0	0	PASS	PASS	0 / 297	PASS	Dataset PASS	0
14RLU405330.las	LAS 1.4, PDRF 6	PASS	0	0	PASS	PASS	0 / 298	PASS	Dataset PASS	0
14RLU405345.las	LAS 1.4, PDRF 6	PASS	0	0	PASS	PASS	0 / 288	PASS	Dataset PASS	0
14RLU405360.las	LAS 1.4, PDRF 6	PASS	0	0	PASS	PASS	0 / 288	PASS	Dataset PASS	0
14RLU405375.las	LAS 1.4, PDRF 6	PASS	0	0	PASS	PASS	0 / 286	PASS	Dataset PASS	0
14RLU405390.las	LAS 1.4, PDRF 6	PASS	0	0	PASS	PASS	0 / 288	PASS	Dataset PASS	0
14RLU405405.las	LAS 1.4, PDRF 6	PASS	0	0	PASS	PASS	0 / 298	PASS	Dataset PASS	0
14RLU405420.las	LAS 1.4, PDRF 6	PASS	0	0	PASS	PASS	0 / 298	PASS	Dataset PASS	0
14RLU405435.las	LAS 1.4, PDRF 6	PASS	0	0	PASS	PASS	0 / 297	PASS	Dataset PASS	0
14RLU405450.las	LAS 1.4, PDRF 6	PASS	0	0	PASS	PASS	0 / 288	PASS	Dataset PASS	0
14RLU405465.las	LAS 1.4, PDRF 6	PASS	0	0	PASS	PASS	0 / 289	PASS	Dataset PASS	0
14RLU405480.las	LAS 1.4, PDRF 6	PASS	0	0	PASS	PASS	0 / 287	PASS	Dataset PASS	0
14RLU405495.las	LAS 1.4, PDRF 6	PASS	0	0	PASS	PASS	0 / 289	PASS	Dataset PASS	0
14RLU405510.las	LAS 1.4, PDRF 6	PASS	0	0	PASS	PASS	0 / 291	PASS	Dataset PASS	0
14RLU405525.las	LAS 1.4, PDRF 6	PASS	0	0	PASS	PASS	0 / 298	PASS	Dataset PASS	0
14RLU405540.las	LAS 1.4, PDRF 6	PASS	0	0	PASS	PASS	0 / 289	PASS	Dataset PASS	0
14RLU405555.las	LAS 1.4, PDRF 6	PASS	0	0	PASS	PASS	0 / 289	PASS	Dataset PASS	0
14RLU405570.las	LAS 1.4, PDRF 6	PASS	0	0	PASS	PASS	0 / 289	PASS	Dataset PASS	0
14RLU405585.las	LAS 1.4, PDRF 6	PASS	0	0	PASS	PASS	0 / 285	PASS	Dataset PASS	0
14RLU405600.las	LAS 1.4, PDRF 6	PASS	0	0	PASS	PASS	0 / 285	PASS	Dataset PASS	0
14RLU405615.las	LAS 1.4, PDRF 6	PASS	0	0	PASS	PASS	0 / 289	PASS	Dataset PASS	0
14RLU405630.las	LAS 1.4, PDRF 6	PASS	0	0	PASS	PASS	0 / 297	PASS	Dataset PASS	0
14RLU405645.las	LAS 1.4, PDRF 6	PASS	0	0	PASS	PASS	0 / 289	PASS	Dataset PASS	0
14RLU420015.las	LAS 1.4, PDRF 6	PASS	0	0	PASS	PASS	0 / 296	PASS	Dataset PASS	0
14RLU420030.las	LAS 1.4, PDRF 6	PASS	0	0	PASS	PASS	0 / 297	PASS	Dataset PASS	0
14RLU420045.las	LAS 1.4, PDRF 6	PASS	0	0	PASS	PASS	0 / 296	PASS	Dataset PASS	0
14RLU420060.las	LAS 1.4, PDRF 6	PASS	0	0	PASS	PASS	0 / 297	PASS	Dataset PASS	0
14RLU420075.las	LAS 1.4, PDRF 6	PASS	0	0	PASS	PASS	0 / 301	PASS	Dataset PASS	0
14RLU420090.las	LAS 1.4, PDRF 6	PASS	0	0	PASS	PASS	0 / 319	PASS	Dataset PASS	0
14RLU420105.las	LAS 1.4, PDRF 6	PASS	0	0	PASS	PASS	0 / 302	PASS	Dataset PASS	0
14RLU420120.las	LAS 1.4, PDRF 6	PASS	0	0	PASS	PASS	0 / 318	PASS	Dataset PASS	0
14RLU420135.las	LAS 1.4, PDRF 6	PASS	0	0	PASS	PASS	0 / 301	PASS	Dataset PASS	0
14RLU420150.las	LAS 1.4, PDRF 6	PASS	0	0	PASS	PASS	0 / 297	PASS	Dataset PASS	0
14RLU420165.las	LAS 1.4, PDRF 6	PASS	0	0	PASS	PASS	0 / 297	PASS	Dataset PASS	0
14RLU420180.las	LAS 1.4, PDRF 6	PASS	0	0	PASS	PASS	0 / 296	PASS	Dataset PASS	0
14RLU420195.las	LAS 1.4, PDRF 6	PASS	0	0	PASS	PASS	0 / 296	PASS	Dataset PASS	0

DPH-1.1 Report on ASPRS LAS File Format (Tiled Data) - Compliance - continued

File	LAS Version/PDRF	System ID	Legacy Point Count	Legacy Return Counts	File Source ID	Global Encoding	VLRs / EVLRs	WKT	Intensity	Point Count with Bad Return Info
14RLU420210.las	LAS 1.4, PDRF 6	PASS	0	0	PASS	PASS	0 / 297	PASS	Dataset PASS	0
14RLU420225.las	LAS 1.4, PDRF 6	PASS	0	0	PASS	PASS	0 / 286	PASS	Dataset PASS	0
14RLU420240.las	LAS 1.4, PDRF 6	PASS	0	0	PASS	PASS	0 / 302	PASS	Dataset PASS	0
14RLU420255.las	LAS 1.4, PDRF 6	PASS	0	0	PASS	PASS	0 / 297	PASS	Dataset PASS	0
14RLU420270.las	LAS 1.4, PDRF 6	PASS	0	0	PASS	PASS	0 / 296	PASS	Dataset PASS	0
14RLU420285.las	LAS 1.4, PDRF 6	PASS	0	0	PASS	PASS	0 / 299	PASS	Dataset PASS	0
14RLU420300.las	LAS 1.4, PDRF 6	PASS	0	0	PASS	PASS	0 / 297	PASS	Dataset PASS	0
14RLU420315.las	LAS 1.4, PDRF 6	PASS	0	0	PASS	PASS	0 / 298	PASS	Dataset PASS	0
14RLU420330.las	LAS 1.4, PDRF 6	PASS	0	0	PASS	PASS	0 / 297	PASS	Dataset PASS	0
14RLU420345.las	LAS 1.4, PDRF 6	PASS	0	0	PASS	PASS	0 / 297	PASS	Dataset PASS	0
14RLU420360.las	LAS 1.4, PDRF 6	PASS	0	0	PASS	PASS	0 / 296	PASS	Dataset PASS	0
14RLU420375.las	LAS 1.4, PDRF 6	PASS	0	0	PASS	PASS	0 / 292	PASS	Dataset PASS	0
14RLU420390.las	LAS 1.4, PDRF 6	PASS	0	0	PASS	PASS	0 / 296	PASS	Dataset PASS	0
14RLU420405.las	LAS 1.4, PDRF 6	PASS	0	0	PASS	PASS	0 / 296	PASS	Dataset PASS	0
14RLU420420.las	LAS 1.4, PDRF 6	PASS	0	0	PASS	PASS	0 / 297	PASS	Dataset PASS	0
14RLU420435.las	LAS 1.4, PDRF 6	PASS	0	0	PASS	PASS	0 / 296	PASS	Dataset PASS	0
14RLU420450.las	LAS 1.4, PDRF 6	PASS	0	0	PASS	PASS	0 / 296	PASS	Dataset PASS	0
14RLU420465.las	LAS 1.4, PDRF 6	PASS	0	0	PASS	PASS	0 / 297	PASS	Dataset PASS	0
14RLU420480.las	LAS 1.4, PDRF 6	PASS	0	0	PASS	PASS	0 / 290	PASS	Dataset PASS	0
14RLU420495.las	LAS 1.4, PDRF 6	PASS	0	0	PASS	PASS	0 / 297	PASS	Dataset PASS	0
14RLU420510.las	LAS 1.4, PDRF 6	PASS	0	0	PASS	PASS	0 / 296	PASS	Dataset PASS	0
14RLU420525.las	LAS 1.4, PDRF 6	PASS	0	0	PASS	PASS	0 / 297	PASS	Dataset PASS	0
14RLU420540.las	LAS 1.4, PDRF 6	PASS	0	0	PASS	PASS	0 / 296	PASS	Dataset PASS	0
14RLU420555.las	LAS 1.4, PDRF 6	PASS	0	0	PASS	PASS	0 / 296	PASS	Dataset PASS	0
14RLU420570.las	LAS 1.4, PDRF 6	PASS	0	0	PASS	PASS	0 / 296	PASS	Dataset PASS	0
14RLU420585.las	LAS 1.4, PDRF 6	PASS	0	0	PASS	PASS	0 / 284	PASS	Dataset PASS	0
14RLU420600.las	LAS 1.4, PDRF 6	PASS	0	0	PASS	PASS	0 / 287	PASS	Dataset PASS	0
14RLU420615.las	LAS 1.4, PDRF 6	PASS	0	0	PASS	PASS	0 / 296	PASS	Dataset PASS	0
14RLU420630.las	LAS 1.4, PDRF 6	PASS	0	0	PASS	PASS	0 / 297	PASS	Dataset PASS	0
14RLU420645.las	LAS 1.4, PDRF 6	PASS	0	0	PASS	PASS	0 / 297	PASS	Dataset PASS	0
14RLU435015.las	LAS 1.4, PDRF 6	PASS	0	0	PASS	PASS	0 / 283	PASS	Dataset PASS	0
14RLU435030.las	LAS 1.4, PDRF 6	PASS	0	0	PASS	PASS	0 / 282	PASS	Dataset PASS	0
14RLU435045.las	LAS 1.4, PDRF 6	PASS	0	0	PASS	PASS	0 / 284	PASS	Dataset PASS	0
14RLU435060.las	LAS 1.4, PDRF 6	PASS	0	0	PASS	PASS	0 / 287	PASS	Dataset PASS	0
14RLU435075.las	LAS 1.4, PDRF 6	PASS	0	0	PASS	PASS	0 / 300	PASS	Dataset PASS	0
14RLU435090.las	LAS 1.4, PDRF 6	PASS	0	0	PASS	PASS	0 / 304	PASS	Dataset PASS	0
14RLU435105.las	LAS 1.4, PDRF 6	PASS	0	0	PASS	PASS	0 / 295	PASS	Dataset PASS	0
14RLU435120.las	LAS 1.4, PDRF 6	PASS	0	0	PASS	PASS	0 / 311	PASS	Dataset PASS	0
14RLU435135.las	LAS 1.4, PDRF 6	PASS	0	0	PASS	PASS	0 / 308	PASS	Dataset PASS	0
14RLU435150.las	LAS 1.4, PDRF 6	PASS	0	0	PASS	PASS	0 / 299	PASS	Dataset PASS	0
14RLU435165.las	LAS 1.4, PDRF 6	PASS	0	0	PASS	PASS	0 / 292	PASS	Dataset PASS	0
14RLU435180.las	LAS 1.4, PDRF 6	PASS	0	0	PASS	PASS	0 / 286	PASS	Dataset PASS	0
14RLU435195.las	LAS 1.4, PDRF 6	PASS	0	0	PASS	PASS	0 / 286	PASS	Dataset PASS	0
14RLU435210.las	LAS 1.4, PDRF 6	PASS	0	0	PASS	PASS	0 / 286	PASS	Dataset PASS	0
14RLU435225.las	LAS 1.4, PDRF 6	PASS	0	0	PASS	PASS	0 / 289	PASS	Dataset PASS	0
14RLU435240.las	LAS 1.4, PDRF 6	PASS	0	0	PASS	PASS	0 / 290	PASS	Dataset PASS	0
14RLU435255.las	LAS 1.4, PDRF 6	PASS	0	0	PASS	PASS	0 / 290	PASS	Dataset PASS	0
14RLU435270.las	LAS 1.4, PDRF 6	PASS	0	0	PASS	PASS	0 / 292	PASS	Dataset PASS	0
14RLU435285.las	LAS 1.4, PDRF 6	PASS	0	0	PASS	PASS	0 / 300	PASS	Dataset PASS	0

DPH-1.1 Report on ASPRS LAS File Format (Tiled Data) - Compliance - continued

File	LAS Version/PDRF	System ID	Legacy Point Count	Legacy Return Counts	File Source ID	Global Encoding	VLRs / EVLRs	WKT	Intensity	Point Count with Bad Return Info
14RLU435300.las	LAS 1.4, PDRF 6	PASS	0	0	PASS	PASS	0 / 293	PASS	Dataset PASS	0
14RLU435315.las	LAS 1.4, PDRF 6	PASS	0	0	PASS	PASS	0 / 298	PASS	Dataset PASS	0
14RLU435330.las	LAS 1.4, PDRF 6	PASS	0	0	PASS	PASS	0 / 293	PASS	Dataset PASS	0
14RLU435345.las	LAS 1.4, PDRF 6	PASS	0	0	PASS	PASS	0 / 283	PASS	Dataset PASS	0
14RLU435360.las	LAS 1.4, PDRF 6	PASS	0	0	PASS	PASS	0 / 283	PASS	Dataset PASS	0
14RLU435375.las	LAS 1.4, PDRF 6	PASS	0	0	PASS	PASS	0 / 284	PASS	Dataset PASS	0
14RLU435390.las	LAS 1.4, PDRF 6	PASS	0	0	PASS	PASS	0 / 286	PASS	Dataset PASS	0
14RLU435405.las	LAS 1.4, PDRF 6	PASS	0	0	PASS	PASS	0 / 286	PASS	Dataset PASS	0
14RLU435420.las	LAS 1.4, PDRF 6	PASS	0	0	PASS	PASS	0 / 285	PASS	Dataset PASS	0
14RLU435435.las	LAS 1.4, PDRF 6	PASS	0	0	PASS	PASS	0 / 285	PASS	Dataset PASS	0
14RLU435450.las	LAS 1.4, PDRF 6	PASS	0	0	PASS	PASS	0 / 293	PASS	Dataset PASS	0
14RLU435465.las	LAS 1.4, PDRF 6	PASS	0	0	PASS	PASS	0 / 294	PASS	Dataset PASS	0
14RLU435480.las	LAS 1.4, PDRF 6	PASS	0	0	PASS	PASS	0 / 280	PASS	Dataset PASS	0
14RLU435495.las	LAS 1.4, PDRF 6	PASS	0	0	PASS	PASS	0 / 285	PASS	Dataset PASS	0
14RLU435510.las	LAS 1.4, PDRF 6	PASS	0	0	PASS	PASS	0 / 287	PASS	Dataset PASS	0
14RLU435525.las	LAS 1.4, PDRF 6	PASS	0	0	PASS	PASS	0 / 287	PASS	Dataset PASS	0
14RLU435540.las	LAS 1.4, PDRF 6	PASS	0	0	PASS	PASS	0 / 282	PASS	Dataset PASS	0
14RLU435555.las	LAS 1.4, PDRF 6	PASS	0	0	PASS	PASS	0 / 281	PASS	Dataset PASS	0
14RLU435570.las	LAS 1.4, PDRF 6	PASS	0	0	PASS	PASS	0 / 280	PASS	Dataset PASS	0
14RLU435585.las	LAS 1.4, PDRF 6	PASS	0	0	PASS	PASS	0 / 279	PASS	Dataset PASS	0
14RLU435600.las	LAS 1.4, PDRF 6	PASS	0	0	PASS	PASS	0 / 283	PASS	Dataset PASS	0
14RLU435615.las	LAS 1.4, PDRF 6	PASS	0	0	PASS	PASS	0 / 285	PASS	Dataset PASS	0
14RLU435630.las	LAS 1.4, PDRF 6	PASS	0	0	PASS	PASS	0 / 286	PASS	Dataset PASS	0
14RLU435645.las	LAS 1.4, PDRF 6	PASS	0	0	PASS	PASS	0 / 280	PASS	Dataset PASS	0
14RLU450015.las	LAS 1.4, PDRF 6	PASS	0	0	PASS	PASS	0 / 289	PASS	Dataset PASS	0
14RLU450030.las	LAS 1.4, PDRF 6	PASS	0	0	PASS	PASS	0 / 289	PASS	Dataset PASS	0
14RLU450045.las	LAS 1.4, PDRF 6	PASS	0	0	PASS	PASS	0 / 288	PASS	Dataset PASS	0
14RLU450060.las	LAS 1.4, PDRF 6	PASS	0	0	PASS	PASS	0 / 288	PASS	Dataset PASS	0
14RLU450075.las	LAS 1.4, PDRF 6	PASS	0	0	PASS	PASS	0 / 298	PASS	Dataset PASS	0
14RLU450090.las	LAS 1.4, PDRF 6	PASS	0	0	PASS	PASS	0 / 305	PASS	Dataset PASS	0
14RLU450105.las	LAS 1.4, PDRF 6	PASS	0	0	PASS	PASS	0 / 298	PASS	Dataset PASS	0
14RLU450120.las	LAS 1.4, PDRF 6	PASS	0	0	PASS	PASS	0 / 323	PASS	Dataset PASS	0
14RLU450135.las	LAS 1.4, PDRF 6	PASS	0	0	PASS	PASS	0 / 296	PASS	Dataset PASS	0
14RLU450150.las	LAS 1.4, PDRF 6	PASS	0	0	PASS	PASS	0 / 297	PASS	Dataset PASS	0
14RLU450165.las	LAS 1.4, PDRF 6	PASS	0	0	PASS	PASS	0 / 289	PASS	Dataset PASS	0
14RLU450180.las	LAS 1.4, PDRF 6	PASS	0	0	PASS	PASS	0 / 289	PASS	Dataset PASS	0
14RLU450195.las	LAS 1.4, PDRF 6	PASS	0	0	PASS	PASS	0 / 288	PASS	Dataset PASS	0
14RLU450210.las	LAS 1.4, PDRF 6	PASS	0	0	PASS	PASS	0 / 291	PASS	Dataset PASS	0
14RLU450225.las	LAS 1.4, PDRF 6	PASS	0	0	PASS	PASS	0 / 286	PASS	Dataset PASS	0
14RLU450240.las	LAS 1.4, PDRF 6	PASS	0	0	PASS	PASS	0 / 298	PASS	Dataset PASS	0
14RLU450255.las	LAS 1.4, PDRF 6	PASS	0	0	PASS	PASS	0 / 301	PASS	Dataset PASS	0
14RLU450270.las	LAS 1.4, PDRF 6	PASS	0	0	PASS	PASS	0 / 297	PASS	Dataset PASS	0
14RLU450285.las	LAS 1.4, PDRF 6	PASS	0	0	PASS	PASS	0 / 294	PASS	Dataset PASS	0
14RLU450300.las	LAS 1.4, PDRF 6	PASS	0	0	PASS	PASS	0 / 301	PASS	Dataset PASS	0
14RLU450315.las	LAS 1.4, PDRF 6	PASS	0	0	PASS	PASS	0 / 298	PASS	Dataset PASS	0
14RLU450330.las	LAS 1.4, PDRF 6	PASS	0	0	PASS	PASS	0 / 299	PASS	Dataset PASS	0
14RLU450345.las	LAS 1.4, PDRF 6	PASS	0	0	PASS	PASS	0 / 288	PASS	Dataset PASS	0
14RLU450360.las	LAS 1.4, PDRF 6	PASS	0	0	PASS	PASS	0 / 285	PASS	Dataset PASS	0
14RLU450375.las	LAS 1.4, PDRF 6	PASS	0	0	PASS	PASS	0 / 289	PASS	Dataset PASS	0

DPH-1.1 Report on ASPRS LAS File Format (Tiled Data) - Compliance - continued

File	LAS Version/PDRF	System ID	Legacy Point Count	Legacy Return Counts	File Source ID	Global Encoding	VLRs / EVLRs	WKT	Intensity	Point Count with Bad Return Info
14RLU450390.las	LAS 1.4, PDRF 6	PASS	0	0	PASS	PASS	0 / 293	PASS	Dataset PASS	0
14RLU450405.las	LAS 1.4, PDRF 6	PASS	0	0	PASS	PASS	0 / 297	PASS	Dataset PASS	0
14RLU450420.las	LAS 1.4, PDRF 6	PASS	0	0	PASS	PASS	0 / 294	PASS	Dataset PASS	0
14RLU450435.las	LAS 1.4, PDRF 6	PASS	0	0	PASS	PASS	0 / 300	PASS	Dataset PASS	0
14RLU450450.las	LAS 1.4, PDRF 6	PASS	0	0	PASS	PASS	0 / 288	PASS	Dataset PASS	0
14RLU450465.las	LAS 1.4, PDRF 6	PASS	0	0	PASS	PASS	0 / 289	PASS	Dataset PASS	0
14RLU450480.las	LAS 1.4, PDRF 6	PASS	0	0	PASS	PASS	0 / 284	PASS	Dataset PASS	0
14RLU450495.las	LAS 1.4, PDRF 6	PASS	0	0	PASS	PASS	0 / 287	PASS	Dataset PASS	0
14RLU450510.las	LAS 1.4, PDRF 6	PASS	0	0	PASS	PASS	0 / 288	PASS	Dataset PASS	0
14RLU450525.las	LAS 1.4, PDRF 6	PASS	0	0	PASS	PASS	0 / 301	PASS	Dataset PASS	0
14RLU450540.las	LAS 1.4, PDRF 6	PASS	0	0	PASS	PASS	0 / 289	PASS	Dataset PASS	0
14RLU450555.las	LAS 1.4, PDRF 6	PASS	0	0	PASS	PASS	0 / 289	PASS	Dataset PASS	0
14RLU450570.las	LAS 1.4, PDRF 6	PASS	0	0	PASS	PASS	0 / 286	PASS	Dataset PASS	0
14RLU450585.las	LAS 1.4, PDRF 6	PASS	0	0	PASS	PASS	0 / 285	PASS	Dataset PASS	0
14RLU450600.las	LAS 1.4, PDRF 6	PASS	0	0	PASS	PASS	0 / 289	PASS	Dataset PASS	0
14RLU450615.las	LAS 1.4, PDRF 6	PASS	0	0	PASS	PASS	0 / 288	PASS	Dataset PASS	0
14RLU450630.las	LAS 1.4, PDRF 6	PASS	0	0	PASS	PASS	0 / 298	PASS	Dataset PASS	0
14RLU450645.las	LAS 1.4, PDRF 6	PASS	0	0	PASS	PASS	0 / 288	PASS	Dataset PASS	0
14RLU465015.las	LAS 1.4, PDRF 6	PASS	0	0	PASS	PASS	0 / 296	PASS	Dataset PASS	0
14RLU465030.las	LAS 1.4, PDRF 6	PASS	0	0	PASS	PASS	0 / 297	PASS	Dataset PASS	0
14RLU465045.las	LAS 1.4, PDRF 6	PASS	0	0	PASS	PASS	0 / 297	PASS	Dataset PASS	0
14RLU465060.las	LAS 1.4, PDRF 6	PASS	0	0	PASS	PASS	0 / 297	PASS	Dataset PASS	0
14RLU465075.las	LAS 1.4, PDRF 6	PASS	0	0	PASS	PASS	0 / 297	PASS	Dataset PASS	0
14RLU465090.las	LAS 1.4, PDRF 6	PASS	0	0	PASS	PASS	0 / 302	PASS	Dataset PASS	0
14RLU465105.las	LAS 1.4, PDRF 6	PASS	0	0	PASS	PASS	0 / 301	PASS	Dataset PASS	0
14RLU465120.las	LAS 1.4, PDRF 6	PASS	0	0	PASS	PASS	0 / 322	PASS	Dataset PASS	0
14RLU465135.las	LAS 1.4, PDRF 6	PASS	0	0	PASS	PASS	0 / 299	PASS	Dataset PASS	0
14RLU465150.las	LAS 1.4, PDRF 6	PASS	0	0	PASS	PASS	0 / 296	PASS	Dataset PASS	0
14RLU465165.las	LAS 1.4, PDRF 6	PASS	0	0	PASS	PASS	0 / 296	PASS	Dataset PASS	0
14RLU465180.las	LAS 1.4, PDRF 6	PASS	0	0	PASS	PASS	0 / 296	PASS	Dataset PASS	0
14RLU465195.las	LAS 1.4, PDRF 6	PASS	0	0	PASS	PASS	0 / 297	PASS	Dataset PASS	0
14RLU465210.las	LAS 1.4, PDRF 6	PASS	0	0	PASS	PASS	0 / 297	PASS	Dataset PASS	0
14RLU465225.las	LAS 1.4, PDRF 6	PASS	0	0	PASS	PASS	0 / 285	PASS	Dataset PASS	0
14RLU465240.las	LAS 1.4, PDRF 6	PASS	0	0	PASS	PASS	0 / 296	PASS	Dataset PASS	0
14RLU465255.las	LAS 1.4, PDRF 6	PASS	0	0	PASS	PASS	0 / 297	PASS	Dataset PASS	0
14RLU465270.las	LAS 1.4, PDRF 6	PASS	0	0	PASS	PASS	0 / 300	PASS	Dataset PASS	0
14RLU465285.las	LAS 1.4, PDRF 6	PASS	0	0	PASS	PASS	0 / 296	PASS	Dataset PASS	0
14RLU465300.las	LAS 1.4, PDRF 6	PASS	0	0	PASS	PASS	0 / 296	PASS	Dataset PASS	0
14RLU465315.las	LAS 1.4, PDRF 6	PASS	0	0	PASS	PASS	0 / 301	PASS	Dataset PASS	0
14RLU465330.las	LAS 1.4, PDRF 6	PASS	0	0	PASS	PASS	0 / 297	PASS	Dataset PASS	0
14RLU465345.las	LAS 1.4, PDRF 6	PASS	0	0	PASS	PASS	0 / 297	PASS	Dataset PASS	0
14RLU465360.las	LAS 1.4, PDRF 6	PASS	0	0	PASS	PASS	0 / 287	PASS	Dataset PASS	0
14RLU465375.las	LAS 1.4, PDRF 6	PASS	0	0	PASS	PASS	0 / 296	PASS	Dataset PASS	0
14RLU465390.las	LAS 1.4, PDRF 6	PASS	0	0	PASS	PASS	0 / 297	PASS	Dataset PASS	0
14RLU465405.las	LAS 1.4, PDRF 6	PASS	0	0	PASS	PASS	0 / 297	PASS	Dataset PASS	0
14RLU465420.las	LAS 1.4, PDRF 6	PASS	0	0	PASS	PASS	0 / 298	PASS	Dataset PASS	0
14RLU465435.las	LAS 1.4, PDRF 6	PASS	0	0	PASS	PASS	0 / 296	PASS	Dataset PASS	0
14RLU465450.las	LAS 1.4, PDRF 6	PASS	0	0	PASS	PASS	0 / 297	PASS	Dataset PASS	0
14RLU465465.las	LAS 1.4, PDRF 6	PASS	0	0	PASS	PASS	0 / 297	PASS	Dataset PASS	0

DPH-1.1 Report on ASPRS LAS File Format (Tiled Data) - Compliance - continued

File	LAS Version/PDRF	System ID	Legacy Point Count	Legacy Return Counts	File Source ID	Global Encoding	VLRs / EVLRs	WKT	Intensity	Point Count with Bad Return Info
14RLU465480.las	LAS 1.4, PDRF 6	PASS	0	0	PASS	PASS	0 / 291	PASS	Dataset PASS	0
14RLU465495.las	LAS 1.4, PDRF 6	PASS	0	0	PASS	PASS	0 / 297	PASS	Dataset PASS	0
14RLU465510.las	LAS 1.4, PDRF 6	PASS	0	0	PASS	PASS	0 / 296	PASS	Dataset PASS	0
14RLU465525.las	LAS 1.4, PDRF 6	PASS	0	0	PASS	PASS	0 / 296	PASS	Dataset PASS	0
14RLU465540.las	LAS 1.4, PDRF 6	PASS	0	0	PASS	PASS	0 / 296	PASS	Dataset PASS	0
14RLU465555.las	LAS 1.4, PDRF 6	PASS	0	0	PASS	PASS	0 / 297	PASS	Dataset PASS	0
14RLU465570.las	LAS 1.4, PDRF 6	PASS	0	0	PASS	PASS	0 / 296	PASS	Dataset PASS	0
14RLU465585.las	LAS 1.4, PDRF 6	PASS	0	0	PASS	PASS	0 / 284	PASS	Dataset PASS	0
14RLU465600.las	LAS 1.4, PDRF 6	PASS	0	0	PASS	PASS	0 / 296	PASS	Dataset PASS	0
14RLU465615.las	LAS 1.4, PDRF 6	PASS	0	0	PASS	PASS	0 / 296	PASS	Dataset PASS	0
14RLU465630.las	LAS 1.4, PDRF 6	PASS	0	0	PASS	PASS	0 / 296	PASS	Dataset PASS	0
14RLU465645.las	LAS 1.4, PDRF 6	PASS	0	0	PASS	PASS	0 / 296	PASS	Dataset PASS	0
14RLU480015.las	LAS 1.4, PDRF 6	PASS	0	0	PASS	PASS	0 / 283	PASS	Dataset PASS	0
14RLU480030.las	LAS 1.4, PDRF 6	PASS	0	0	PASS	PASS	0 / 281	PASS	Dataset PASS	0
14RLU480045.las	LAS 1.4, PDRF 6	PASS	0	0	PASS	PASS	0 / 284	PASS	Dataset PASS	0
14RLU480060.las	LAS 1.4, PDRF 6	PASS	0	0	PASS	PASS	0 / 284	PASS	Dataset PASS	0
14RLU480075.las	LAS 1.4, PDRF 6	PASS	0	0	PASS	PASS	0 / 292	PASS	Dataset PASS	0
14RLU480090.las	LAS 1.4, PDRF 6	PASS	0	0	PASS	PASS	0 / 299	PASS	Dataset PASS	0
14RLU480105.las	LAS 1.4, PDRF 6	PASS	0	0	PASS	PASS	0 / 294	PASS	Dataset PASS	0
14RLU480120.las	LAS 1.4, PDRF 6	PASS	0	0	PASS	PASS	0 / 315	PASS	Dataset PASS	0
14RLU480135.las	LAS 1.4, PDRF 6	PASS	0	0	PASS	PASS	0 / 294	PASS	Dataset PASS	0
14RLU480150.las	LAS 1.4, PDRF 6	PASS	0	0	PASS	PASS	0 / 284	PASS	Dataset PASS	0
14RLU480165.las	LAS 1.4, PDRF 6	PASS	0	0	PASS	PASS	0 / 286	PASS	Dataset PASS	0
14RLU480180.las	LAS 1.4, PDRF 6	PASS	0	0	PASS	PASS	0 / 293	PASS	Dataset PASS	0
14RLU480195.las	LAS 1.4, PDRF 6	PASS	0	0	PASS	PASS	0 / 288	PASS	Dataset PASS	0
14RLU480210.las	LAS 1.4, PDRF 6	PASS	0	0	PASS	PASS	0 / 286	PASS	Dataset PASS	0
14RLU480225.las	LAS 1.4, PDRF 6	PASS	0	0	PASS	PASS	0 / 290	PASS	Dataset PASS	0
14RLU480240.las	LAS 1.4, PDRF 6	PASS	0	0	PASS	PASS	0 / 285	PASS	Dataset PASS	0
14RLU480255.las	LAS 1.4, PDRF 6	PASS	0	0	PASS	PASS	0 / 283	PASS	Dataset PASS	0
14RLU480270.las	LAS 1.4, PDRF 6	PASS	0	0	PASS	PASS	0 / 285	PASS	Dataset PASS	0
14RLU480285.las	LAS 1.4, PDRF 6	PASS	0	0	PASS	PASS	0 / 284	PASS	Dataset PASS	0
14RLU480300.las	LAS 1.4, PDRF 6	PASS	0	0	PASS	PASS	0 / 286	PASS	Dataset PASS	0
14RLU480315.las	LAS 1.4, PDRF 6	PASS	0	0	PASS	PASS	0 / 301	PASS	Dataset PASS	0
14RLU480330.las	LAS 1.4, PDRF 6	PASS	0	0	PASS	PASS	0 / 293	PASS	Dataset PASS	0
14RLU480345.las	LAS 1.4, PDRF 6	PASS	0	0	PASS	PASS	0 / 281	PASS	Dataset PASS	0
14RLU480360.las	LAS 1.4, PDRF 6	PASS	0	0	PASS	PASS	0 / 280	PASS	Dataset PASS	0
14RLU480375.las	LAS 1.4, PDRF 6	PASS	0	0	PASS	PASS	0 / 284	PASS	Dataset PASS	0
14RLU480390.las	LAS 1.4, PDRF 6	PASS	0	0	PASS	PASS	0 / 294	PASS	Dataset PASS	0
14RLU480405.las	LAS 1.4, PDRF 6	PASS	0	0	PASS	PASS	0 / 301	PASS	Dataset PASS	0
14RLU480420.las	LAS 1.4, PDRF 6	PASS	0	0	PASS	PASS	0 / 284	PASS	Dataset PASS	0
14RLU480435.las	LAS 1.4, PDRF 6	PASS	0	0	PASS	PASS	0 / 284	PASS	Dataset PASS	0
14RLU480450.las	LAS 1.4, PDRF 6	PASS	0	0	PASS	PASS	0 / 283	PASS	Dataset PASS	0
14RLU480465.las	LAS 1.4, PDRF 6	PASS	0	0	PASS	PASS	0 / 283	PASS	Dataset PASS	0
14RLU480480.las	LAS 1.4, PDRF 6	PASS	0	0	PASS	PASS	0 / 279	PASS	Dataset PASS	0
14RLU480495.las	LAS 1.4, PDRF 6	PASS	0	0	PASS	PASS	0 / 286	PASS	Dataset PASS	0
14RLU480510.las	LAS 1.4, PDRF 6	PASS	0	0	PASS	PASS	0 / 285	PASS	Dataset PASS	0
14RLU480525.las	LAS 1.4, PDRF 6	PASS	0	0	PASS	PASS	0 / 283	PASS	Dataset PASS	0
14RLU480540.las	LAS 1.4, PDRF 6	PASS	0	0	PASS	PASS	0 / 281	PASS	Dataset PASS	0
14RLU480555.las	LAS 1.4, PDRF 6	PASS	0	0	PASS	PASS	0 / 280	PASS	Dataset PASS	0

DPH-1.1 Report on ASPRS LAS File Format (Tiled Data) - Compliance - continued

File	LAS Version/PDRF	System ID	Legacy Point Count	Legacy Return Counts	File Source ID	Global Encoding	VLRs / EVLRs	WKT	Intensity	Point Count with Bad Return Info
14RLU480570.las	LAS 1.4, PDRF 6	PASS	0	0	PASS	PASS	0 / 279	PASS	Dataset PASS	0
14RLU480585.las	LAS 1.4, PDRF 6	PASS	0	0	PASS	PASS	0 / 276	PASS	Dataset PASS	0
14RLU480600.las	LAS 1.4, PDRF 6	PASS	0	0	PASS	PASS	0 / 286	PASS	Dataset PASS	0
14RLU480615.las	LAS 1.4, PDRF 6	PASS	0	0	PASS	PASS	0 / 285	PASS	Dataset PASS	0
14RLU480630.las	LAS 1.4, PDRF 6	PASS	0	0	PASS	PASS	0 / 285	PASS	Dataset PASS	0
14RLU480645.las	LAS 1.4, PDRF 6	PASS	0	0	PASS	PASS	0 / 281	PASS	Dataset PASS	0
14RLU495015.las	LAS 1.4, PDRF 6	PASS	0	0	PASS	PASS	0 / 289	PASS	Dataset PASS	0
14RLU495030.las	LAS 1.4, PDRF 6	PASS	0	0	PASS	PASS	0 / 289	PASS	Dataset PASS	0
14RLU495045.las	LAS 1.4, PDRF 6	PASS	0	0	PASS	PASS	0 / 289	PASS	Dataset PASS	0
14RLU495060.las	LAS 1.4, PDRF 6	PASS	0	0	PASS	PASS	0 / 289	PASS	Dataset PASS	0
14RLU495075.las	LAS 1.4, PDRF 6	PASS	0	0	PASS	PASS	0 / 301	PASS	Dataset PASS	0
14RLU495090.las	LAS 1.4, PDRF 6	PASS	0	0	PASS	PASS	0 / 297	PASS	Dataset PASS	0
14RLU495105.las	LAS 1.4, PDRF 6	PASS	0	0	PASS	PASS	0 / 297	PASS	Dataset PASS	0
14RLU495120.las	LAS 1.4, PDRF 6	PASS	0	0	PASS	PASS	0 / 313	PASS	Dataset PASS	0
14RLU495135.las	LAS 1.4, PDRF 6	PASS	0	0	PASS	PASS	0 / 297	PASS	Dataset PASS	0
14RLU495150.las	LAS 1.4, PDRF 6	PASS	0	0	PASS	PASS	0 / 300	PASS	Dataset PASS	0
14RLU495165.las	LAS 1.4, PDRF 6	PASS	0	0	PASS	PASS	0 / 289	PASS	Dataset PASS	0
14RLU495180.las	LAS 1.4, PDRF 6	PASS	0	0	PASS	PASS	0 / 291	PASS	Dataset PASS	0
14RLU495195.las	LAS 1.4, PDRF 6	PASS	0	0	PASS	PASS	0 / 288	PASS	Dataset PASS	0
14RLU495210.las	LAS 1.4, PDRF 6	PASS	0	0	PASS	PASS	0 / 300	PASS	Dataset PASS	0
14RLU495225.las	LAS 1.4, PDRF 6	PASS	0	0	PASS	PASS	0 / 285	PASS	Dataset PASS	0
14RLU495240.las	LAS 1.4, PDRF 6	PASS	0	0	PASS	PASS	0 / 297	PASS	Dataset PASS	0
14RLU495255.las	LAS 1.4, PDRF 6	PASS	0	0	PASS	PASS	0 / 288	PASS	Dataset PASS	0
14RLU495270.las	LAS 1.4, PDRF 6	PASS	0	0	PASS	PASS	0 / 288	PASS	Dataset PASS	0
14RLU495285.las	LAS 1.4, PDRF 6	PASS	0	0	PASS	PASS	0 / 289	PASS	Dataset PASS	0
14RLU495300.las	LAS 1.4, PDRF 6	PASS	0	0	PASS	PASS	0 / 289	PASS	Dataset PASS	0
14RLU495315.las	LAS 1.4, PDRF 6	PASS	0	0	PASS	PASS	0 / 295	PASS	Dataset PASS	0
14RLU495330.las	LAS 1.4, PDRF 6	PASS	0	0	PASS	PASS	0 / 301	PASS	Dataset PASS	0
14RLU495345.las	LAS 1.4, PDRF 6	PASS	0	0	PASS	PASS	0 / 289	PASS	Dataset PASS	0
14RLU495360.las	LAS 1.4, PDRF 6	PASS	0	0	PASS	PASS	0 / 287	PASS	Dataset PASS	0
14RLU495375.las	LAS 1.4, PDRF 6	PASS	0	0	PASS	PASS	0 / 286	PASS	Dataset PASS	0
14RLU495390.las	LAS 1.4, PDRF 6	PASS	0	0	PASS	PASS	0 / 300	PASS	Dataset PASS	0
14RLU495405.las	LAS 1.4, PDRF 6	PASS	0	0	PASS	PASS	0 / 297	PASS	Dataset PASS	0
14RLU495420.las	LAS 1.4, PDRF 6	PASS	0	0	PASS	PASS	0 / 300	PASS	Dataset PASS	0
14RLU495435.las	LAS 1.4, PDRF 6	PASS	0	0	PASS	PASS	0 / 288	PASS	Dataset PASS	0
14RLU495450.las	LAS 1.4, PDRF 6	PASS	0	0	PASS	PASS	0 / 288	PASS	Dataset PASS	0
14RLU495465.las	LAS 1.4, PDRF 6	PASS	0	0	PASS	PASS	0 / 288	PASS	Dataset PASS	0
14RLU495480.las	LAS 1.4, PDRF 6	PASS	0	0	PASS	PASS	0 / 285	PASS	Dataset PASS	0
14RLU495495.las	LAS 1.4, PDRF 6	PASS	0	0	PASS	PASS	0 / 297	PASS	Dataset PASS	0
14RLU495510.las	LAS 1.4, PDRF 6	PASS	0	0	PASS	PASS	0 / 297	PASS	Dataset PASS	0
14RLU495525.las	LAS 1.4, PDRF 6	PASS	0	0	PASS	PASS	0 / 289	PASS	Dataset PASS	0
14RLU495540.las	LAS 1.4, PDRF 6	PASS	0	0	PASS	PASS	0 / 289	PASS	Dataset PASS	0
14RLU495555.las	LAS 1.4, PDRF 6	PASS	0	0	PASS	PASS	0 / 288	PASS	Dataset PASS	0
14RLU495570.las	LAS 1.4, PDRF 6	PASS	0	0	PASS	PASS	0 / 286	PASS	Dataset PASS	0
14RLU495585.las	LAS 1.4, PDRF 6	PASS	0	0	PASS	PASS	0 / 278	PASS	Dataset PASS	0
14RLU495600.las	LAS 1.4, PDRF 6	PASS	0	0	PASS	PASS	0 / 288	PASS	Dataset PASS	0
14RLU495615.las	LAS 1.4, PDRF 6	PASS	0	0	PASS	PASS	0 / 289	PASS	Dataset PASS	0
14RLU495630.las	LAS 1.4, PDRF 6	PASS	0	0	PASS	PASS	0 / 301	PASS	Dataset PASS	0
14RLU495645.las	LAS 1.4, PDRF 6	PASS	0	0	PASS	PASS	0 / 289	PASS	Dataset PASS	0

DPH-1.1 Report on ASPRS LAS File Format (Tiled Data) - Compliance - continued

File	LAS Version/PDRF	System ID	Legacy Point Count	Legacy Return Counts	File Source ID	Global Encoding	VLRs / EVLRs	WKT	Intensity	Point Count with Bad Return Info
14RLU510015.las	LAS 1.4, PDRF 6	PASS	0	0	PASS	PASS	0 / 297	PASS	Dataset PASS	0
14RLU510030.las	LAS 1.4, PDRF 6	PASS	0	0	PASS	PASS	0 / 296	PASS	Dataset PASS	0
14RLU510045.las	LAS 1.4, PDRF 6	PASS	0	0	PASS	PASS	0 / 297	PASS	Dataset PASS	0
14RLU510060.las	LAS 1.4, PDRF 6	PASS	0	0	PASS	PASS	0 / 287	PASS	Dataset PASS	0
14RLU510075.las	LAS 1.4, PDRF 6	PASS	0	0	PASS	PASS	0 / 296	PASS	Dataset PASS	0
14RLU510090.las	LAS 1.4, PDRF 6	PASS	0	0	PASS	PASS	0 / 301	PASS	Dataset PASS	0
14RLU510105.las	LAS 1.4, PDRF 6	PASS	0	0	PASS	PASS	0 / 302	PASS	Dataset PASS	0
14RLU510120.las	LAS 1.4, PDRF 6	PASS	0	0	PASS	PASS	0 / 324	PASS	Dataset PASS	0
14RLU510135.las	LAS 1.4, PDRF 6	PASS	0	0	PASS	PASS	0 / 297	PASS	Dataset PASS	0
14RLU510150.las	LAS 1.4, PDRF 6	PASS	0	0	PASS	PASS	0 / 297	PASS	Dataset PASS	0
14RLU510165.las	LAS 1.4, PDRF 6	PASS	0	0	PASS	PASS	0 / 297	PASS	Dataset PASS	0
14RLU510180.las	LAS 1.4, PDRF 6	PASS	0	0	PASS	PASS	0 / 296	PASS	Dataset PASS	0
14RLU510195.las	LAS 1.4, PDRF 6	PASS	0	0	PASS	PASS	0 / 297	PASS	Dataset PASS	0
14RLU510210.las	LAS 1.4, PDRF 6	PASS	0	0	PASS	PASS	0 / 296	PASS	Dataset PASS	0
14RLU510225.las	LAS 1.4, PDRF 6	PASS	0	0	PASS	PASS	0 / 286	PASS	Dataset PASS	0
14RLU510240.las	LAS 1.4, PDRF 6	PASS	0	0	PASS	PASS	0 / 297	PASS	Dataset PASS	0
14RLU510255.las	LAS 1.4, PDRF 6	PASS	0	0	PASS	PASS	0 / 297	PASS	Dataset PASS	0
14RLU510270.las	LAS 1.4, PDRF 6	PASS	0	0	PASS	PASS	0 / 296	PASS	Dataset PASS	0
14RLU510285.las	LAS 1.4, PDRF 6	PASS	0	0	PASS	PASS	0 / 296	PASS	Dataset PASS	0
14RLU510300.las	LAS 1.4, PDRF 6	PASS	0	0	PASS	PASS	0 / 297	PASS	Dataset PASS	0
14RLU510315.las	LAS 1.4, PDRF 6	PASS	0	0	PASS	PASS	0 / 301	PASS	Dataset PASS	0
14RLU510330.las	LAS 1.4, PDRF 6	PASS	0	0	PASS	PASS	0 / 296	PASS	Dataset PASS	0
14RLU510345.las	LAS 1.4, PDRF 6	PASS	0	0	PASS	PASS	0 / 296	PASS	Dataset PASS	0
14RLU510360.las	LAS 1.4, PDRF 6	PASS	0	0	PASS	PASS	0 / 297	PASS	Dataset PASS	0
14RLU510375.las	LAS 1.4, PDRF 6	PASS	0	0	PASS	PASS	0 / 300	PASS	Dataset PASS	0
14RLU510390.las	LAS 1.4, PDRF 6	PASS	0	0	PASS	PASS	0 / 297	PASS	Dataset PASS	0
14RLU510405.las	LAS 1.4, PDRF 6	PASS	0	0	PASS	PASS	0 / 301	PASS	Dataset PASS	0
14RLU510420.las	LAS 1.4, PDRF 6	PASS	0	0	PASS	PASS	0 / 297	PASS	Dataset PASS	0
14RLU510435.las	LAS 1.4, PDRF 6	PASS	0	0	PASS	PASS	0 / 297	PASS	Dataset PASS	0
14RLU510450.las	LAS 1.4, PDRF 6	PASS	0	0	PASS	PASS	0 / 296	PASS	Dataset PASS	0
14RLU510465.las	LAS 1.4, PDRF 6	PASS	0	0	PASS	PASS	0 / 296	PASS	Dataset PASS	0
14RLU510480.las	LAS 1.4, PDRF 6	PASS	0	0	PASS	PASS	0 / 283	PASS	Dataset PASS	0
14RLU510495.las	LAS 1.4, PDRF 6	PASS	0	0	PASS	PASS	0 / 296	PASS	Dataset PASS	0
14RLU510510.las	LAS 1.4, PDRF 6	PASS	0	0	PASS	PASS	0 / 296	PASS	Dataset PASS	0
14RLU510525.las	LAS 1.4, PDRF 6	PASS	0	0	PASS	PASS	0 / 297	PASS	Dataset PASS	0
14RLU510540.las	LAS 1.4, PDRF 6	PASS	0	0	PASS	PASS	0 / 297	PASS	Dataset PASS	0
14RLU510555.las	LAS 1.4, PDRF 6	PASS	0	0	PASS	PASS	0 / 297	PASS	Dataset PASS	0
14RLU510570.las	LAS 1.4, PDRF 6	PASS	0	0	PASS	PASS	0 / 293	PASS	Dataset PASS	0
14RLU510585.las	LAS 1.4, PDRF 6	PASS	0	0	PASS	PASS	0 / 284	PASS	Dataset PASS	0
14RLU510600.las	LAS 1.4, PDRF 6	PASS	0	0	PASS	PASS	0 / 296	PASS	Dataset PASS	0
14RLU510615.las	LAS 1.4, PDRF 6	PASS	0	0	PASS	PASS	0 / 296	PASS	Dataset PASS	0
14RLU510630.las	LAS 1.4, PDRF 6	PASS	0	0	PASS	PASS	0 / 296	PASS	Dataset PASS	0
14RLU510645.las	LAS 1.4, PDRF 6	PASS	0	0	PASS	PASS	0 / 296	PASS	Dataset PASS	0
14RLU525015.las	LAS 1.4, PDRF 6	PASS	0	0	PASS	PASS	0 / 282	PASS	Dataset PASS	0
14RLU525030.las	LAS 1.4, PDRF 6	PASS	0	0	PASS	PASS	0 / 283	PASS	Dataset PASS	0
14RLU525045.las	LAS 1.4, PDRF 6	PASS	0	0	PASS	PASS	0 / 284	PASS	Dataset PASS	0
14RLU525060.las	LAS 1.4, PDRF 6	PASS	0	0	PASS	PASS	0 / 288	PASS	Dataset PASS	0
14RLU525075.las	LAS 1.4, PDRF 6	PASS	0	0	PASS	PASS	0 / 293	PASS	Dataset PASS	0
14RLU525090.las	LAS 1.4, PDRF 6	PASS	0	0	PASS	PASS	0 / 299	PASS	Dataset PASS	0

DPH-1.1 Report on ASPRS LAS File Format (Tiled Data) - Compliance - continued

File	LAS Version/PDRF	System ID	Legacy Point Count	Legacy Return Counts	File Source ID	Global Encoding	VLRs / EVLRs	WKT	Intensity	Point Count with Bad Return Info
14RLU525105.las	LAS 1.4, PDRF 6	PASS	0	0	PASS	PASS	0 / 296	PASS	Dataset PASS	0
14RLU525120.las	LAS 1.4, PDRF 6	PASS	0	0	PASS	PASS	0 / 315	PASS	Dataset PASS	0
14RLU525135.las	LAS 1.4, PDRF 6	PASS	0	0	PASS	PASS	0 / 296	PASS	Dataset PASS	0
14RLU525150.las	LAS 1.4, PDRF 6	PASS	0	0	PASS	PASS	0 / 285	PASS	Dataset PASS	0
14RLU525165.las	LAS 1.4, PDRF 6	PASS	0	0	PASS	PASS	0 / 286	PASS	Dataset PASS	0
14RLU525180.las	LAS 1.4, PDRF 6	PASS	0	0	PASS	PASS	0 / 292	PASS	Dataset PASS	0
14RLU525195.las	LAS 1.4, PDRF 6	PASS	0	0	PASS	PASS	0 / 293	PASS	Dataset PASS	0
14RLU525210.las	LAS 1.4, PDRF 6	PASS	0	0	PASS	PASS	0 / 294	PASS	Dataset PASS	0
14RLU525225.las	LAS 1.4, PDRF 6	PASS	0	0	PASS	PASS	0 / 290	PASS	Dataset PASS	0
14RLU525240.las	LAS 1.4, PDRF 6	PASS	0	0	PASS	PASS	0 / 287	PASS	Dataset PASS	0
14RLU525255.las	LAS 1.4, PDRF 6	PASS	0	0	PASS	PASS	0 / 285	PASS	Dataset PASS	0
14RLU525270.las	LAS 1.4, PDRF 6	PASS	0	0	PASS	PASS	0 / 284	PASS	Dataset PASS	0
14RLU525285.las	LAS 1.4, PDRF 6	PASS	0	0	PASS	PASS	0 / 282	PASS	Dataset PASS	0
14RLU525300.las	LAS 1.4, PDRF 6	PASS	0	0	PASS	PASS	0 / 289	PASS	Dataset PASS	0
14RLU525315.las	LAS 1.4, PDRF 6	PASS	0	0	PASS	PASS	0 / 301	PASS	Dataset PASS	0
14RLU525330.las	LAS 1.4, PDRF 6	PASS	0	0	PASS	PASS	0 / 293	PASS	Dataset PASS	0
14RLU525345.las	LAS 1.4, PDRF 6	PASS	0	0	PASS	PASS	0 / 284	PASS	Dataset PASS	0
14RLU525360.las	LAS 1.4, PDRF 6	PASS	0	0	PASS	PASS	0 / 286	PASS	Dataset PASS	0
14RLU525375.las	LAS 1.4, PDRF 6	PASS	0	0	PASS	PASS	0 / 287	PASS	Dataset PASS	0
14RLU525390.las	LAS 1.4, PDRF 6	PASS	0	0	PASS	PASS	0 / 294	PASS	Dataset PASS	0
14RLU525405.las	LAS 1.4, PDRF 6	PASS	0	0	PASS	PASS	0 / 299	PASS	Dataset PASS	0
14RLU525420.las	LAS 1.4, PDRF 6	PASS	0	0	PASS	PASS	0 / 294	PASS	Dataset PASS	0
14RLU525435.las	LAS 1.4, PDRF 6	PASS	0	0	PASS	PASS	0 / 284	PASS	Dataset PASS	0
14RLU525450.las	LAS 1.4, PDRF 6	PASS	0	0	PASS	PASS	0 / 286	PASS	Dataset PASS	0
14RLU525465.las	LAS 1.4, PDRF 6	PASS	0	0	PASS	PASS	0 / 286	PASS	Dataset PASS	0
14RLU525480.las	LAS 1.4, PDRF 6	PASS	0	0	PASS	PASS	0 / 281	PASS	Dataset PASS	0
14RLU525495.las	LAS 1.4, PDRF 6	PASS	0	0	PASS	PASS	0 / 284	PASS	Dataset PASS	0
14RLU525510.las	LAS 1.4, PDRF 6	PASS	0	0	PASS	PASS	0 / 286	PASS	Dataset PASS	0
14RLU525525.las	LAS 1.4, PDRF 6	PASS	0	0	PASS	PASS	0 / 281	PASS	Dataset PASS	0
14RLU525540.las	LAS 1.4, PDRF 6	PASS	0	0	PASS	PASS	0 / 281	PASS	Dataset PASS	0
14RLU525555.las	LAS 1.4, PDRF 6	PASS	0	0	PASS	PASS	0 / 280	PASS	Dataset PASS	0
14RLU525570.las	LAS 1.4, PDRF 6	PASS	0	0	PASS	PASS	0 / 281	PASS	Dataset PASS	0
14RLU525585.las	LAS 1.4, PDRF 6	PASS	0	0	PASS	PASS	0 / 277	PASS	Dataset PASS	0
14RLU525600.las	LAS 1.4, PDRF 6	PASS	0	0	PASS	PASS	0 / 286	PASS	Dataset PASS	0
14RLU525615.las	LAS 1.4, PDRF 6	PASS	0	0	PASS	PASS	0 / 285	PASS	Dataset PASS	0
14RLU525630.las	LAS 1.4, PDRF 6	PASS	0	0	PASS	PASS	0 / 285	PASS	Dataset PASS	0
14RLU525645.las	LAS 1.4, PDRF 6	PASS	0	0	PASS	PASS	0 / 280	PASS	Dataset PASS	0
14RLU540015.las	LAS 1.4, PDRF 6	PASS	0	0	PASS	PASS	0 / 289	PASS	Dataset PASS	0
14RLU540030.las	LAS 1.4, PDRF 6	PASS	0	0	PASS	PASS	0 / 289	PASS	Dataset PASS	0
14RLU540045.las	LAS 1.4, PDRF 6	PASS	0	0	PASS	PASS	0 / 289	PASS	Dataset PASS	0
14RLU540060.las	LAS 1.4, PDRF 6	PASS	0	0	PASS	PASS	0 / 300	PASS	Dataset PASS	0
14RLU540075.las	LAS 1.4, PDRF 6	PASS	0	0	PASS	PASS	0 / 297	PASS	Dataset PASS	0
14RLU540090.las	LAS 1.4, PDRF 6	PASS	0	0	PASS	PASS	0 / 298	PASS	Dataset PASS	0
14RLU540105.las	LAS 1.4, PDRF 6	PASS	0	0	PASS	PASS	0 / 297	PASS	Dataset PASS	0
14RLU540120.las	LAS 1.4, PDRF 6	PASS	0	0	PASS	PASS	0 / 312	PASS	Dataset PASS	0
14RLU540135.las	LAS 1.4, PDRF 6	PASS	0	0	PASS	PASS	0 / 298	PASS	Dataset PASS	0
14RLU540150.las	LAS 1.4, PDRF 6	PASS	0	0	PASS	PASS	0 / 301	PASS	Dataset PASS	0
14RLU540165.las	LAS 1.4, PDRF 6	PASS	0	0	PASS	PASS	0 / 288	PASS	Dataset PASS	0
14RLU540180.las	LAS 1.4, PDRF 6	PASS	0	0	PASS	PASS	0 / 288	PASS	Dataset PASS	0

DPH-1.1 Report on ASPRS LAS File Format (Tiled Data) - Compliance - continued

File	LAS Version/PDRF	System ID	Legacy Point Count	Legacy Return Counts	File Source ID	Global Encoding	VLRs / EVLRs	WKT	Intensity	Point Count with Bad Return Info
14RLU540195.las	LAS 1.4, PDRF 6	PASS	0	0	PASS	PASS	0 / 289	PASS	Dataset PASS	0
14RLU540210.las	LAS 1.4, PDRF 6	PASS	0	0	PASS	PASS	0 / 301	PASS	Dataset PASS	0
14RLU540225.las	LAS 1.4, PDRF 6	PASS	0	0	PASS	PASS	0 / 285	PASS	Dataset PASS	0
14RLU540240.las	LAS 1.4, PDRF 6	PASS	0	0	PASS	PASS	0 / 298	PASS	Dataset PASS	0
14RLU540255.las	LAS 1.4, PDRF 6	PASS	0	0	PASS	PASS	0 / 298	PASS	Dataset PASS	0
14RLU540270.las	LAS 1.4, PDRF 6	PASS	0	0	PASS	PASS	0 / 288	PASS	Dataset PASS	0
14RLU540285.las	LAS 1.4, PDRF 6	PASS	0	0	PASS	PASS	0 / 288	PASS	Dataset PASS	0
14RLU540300.las	LAS 1.4, PDRF 6	PASS	0	0	PASS	PASS	0 / 288	PASS	Dataset PASS	0
14RLU540315.las	LAS 1.4, PDRF 6	PASS	0	0	PASS	PASS	0 / 298	PASS	Dataset PASS	0
14RLU540330.las	LAS 1.4, PDRF 6	PASS	0	0	PASS	PASS	0 / 294	PASS	Dataset PASS	0
14RLU540345.las	LAS 1.4, PDRF 6	PASS	0	0	PASS	PASS	0 / 289	PASS	Dataset PASS	0
14RLU540360.las	LAS 1.4, PDRF 6	PASS	0	0	PASS	PASS	0 / 289	PASS	Dataset PASS	0
14RLU540375.las	LAS 1.4, PDRF 6	PASS	0	0	PASS	PASS	0 / 294	PASS	Dataset PASS	0
14RLU540390.las	LAS 1.4, PDRF 6	PASS	0	0	PASS	PASS	0 / 301	PASS	Dataset PASS	0
14RLU540405.las	LAS 1.4, PDRF 6	PASS	0	0	PASS	PASS	0 / 297	PASS	Dataset PASS	0
14RLU540420.las	LAS 1.4, PDRF 6	PASS	0	0	PASS	PASS	0 / 298	PASS	Dataset PASS	0
14RLU540435.las	LAS 1.4, PDRF 6	PASS	0	0	PASS	PASS	0 / 288	PASS	Dataset PASS	0
14RLU540450.las	LAS 1.4, PDRF 6	PASS	0	0	PASS	PASS	0 / 288	PASS	Dataset PASS	0
14RLU540465.las	LAS 1.4, PDRF 6	PASS	0	0	PASS	PASS	0 / 289	PASS	Dataset PASS	0
14RLU540480.las	LAS 1.4, PDRF 6	PASS	0	0	PASS	PASS	0 / 284	PASS	Dataset PASS	0
14RLU540495.las	LAS 1.4, PDRF 6	PASS	0	0	PASS	PASS	0 / 289	PASS	Dataset PASS	0
14RLU540510.las	LAS 1.4, PDRF 6	PASS	0	0	PASS	PASS	0 / 297	PASS	Dataset PASS	0
14RLU540525.las	LAS 1.4, PDRF 6	PASS	0	0	PASS	PASS	0 / 289	PASS	Dataset PASS	0
14RLU540540.las	LAS 1.4, PDRF 6	PASS	0	0	PASS	PASS	0 / 288	PASS	Dataset PASS	0
14RLU540555.las	LAS 1.4, PDRF 6	PASS	0	0	PASS	PASS	0 / 288	PASS	Dataset PASS	0
14RLU540570.las	LAS 1.4, PDRF 6	PASS	0	0	PASS	PASS	0 / 288	PASS	Dataset PASS	0
14RLU540585.las	LAS 1.4, PDRF 6	PASS	0	0	PASS	PASS	0 / 285	PASS	Dataset PASS	0
14RLU540600.las	LAS 1.4, PDRF 6	PASS	0	0	PASS	PASS	0 / 295	PASS	Dataset PASS	0
14RLU540615.las	LAS 1.4, PDRF 6	PASS	0	0	PASS	PASS	0 / 297	PASS	Dataset PASS	0
14RLU540630.las	LAS 1.4, PDRF 6	PASS	0	0	PASS	PASS	0 / 288	PASS	Dataset PASS	0
14RLU540645.las	LAS 1.4, PDRF 6	PASS	0	0	PASS	PASS	0 / 288	PASS	Dataset PASS	0
14RLU555015.las	LAS 1.4, PDRF 6	PASS	0	0	PASS	PASS	0 / 296	PASS	Dataset PASS	0
14RLU555030.las	LAS 1.4, PDRF 6	PASS	0	0	PASS	PASS	0 / 297	PASS	Dataset PASS	0
14RLU555045.las	LAS 1.4, PDRF 6	PASS	0	0	PASS	PASS	0 / 297	PASS	Dataset PASS	0
14RLU555060.las	LAS 1.4, PDRF 6	PASS	0	0	PASS	PASS	0 / 296	PASS	Dataset PASS	0
14RLU555075.las	LAS 1.4, PDRF 6	PASS	0	0	PASS	PASS	0 / 300	PASS	Dataset PASS	0
14RLU555090.las	LAS 1.4, PDRF 6	PASS	0	0	PASS	PASS	0 / 301	PASS	Dataset PASS	0
14RLU555105.las	LAS 1.4, PDRF 6	PASS	0	0	PASS	PASS	0 / 302	PASS	Dataset PASS	0
14RLU555120.las	LAS 1.4, PDRF 6	PASS	0	0	PASS	PASS	0 / 319	PASS	Dataset PASS	0
14RLU555135.las	LAS 1.4, PDRF 6	PASS	0	0	PASS	PASS	0 / 298	PASS	Dataset PASS	0
14RLU555150.las	LAS 1.4, PDRF 6	PASS	0	0	PASS	PASS	0 / 297	PASS	Dataset PASS	0
14RLU555165.las	LAS 1.4, PDRF 6	PASS	0	0	PASS	PASS	0 / 297	PASS	Dataset PASS	0
14RLU555180.las	LAS 1.4, PDRF 6	PASS	0	0	PASS	PASS	0 / 296	PASS	Dataset PASS	0
14RLU555195.las	LAS 1.4, PDRF 6	PASS	0	0	PASS	PASS	0 / 296	PASS	Dataset PASS	0
14RLU555210.las	LAS 1.4, PDRF 6	PASS	0	0	PASS	PASS	0 / 297	PASS	Dataset PASS	0
14RLU555225.las	LAS 1.4, PDRF 6	PASS	0	0	PASS	PASS	0 / 286	PASS	Dataset PASS	0
14RLU555240.las	LAS 1.4, PDRF 6	PASS	0	0	PASS	PASS	0 / 297	PASS	Dataset PASS	0
14RLU555255.las	LAS 1.4, PDRF 6	PASS	0	0	PASS	PASS	0 / 297	PASS	Dataset PASS	0
14RLU555270.las	LAS 1.4, PDRF 6	PASS	0	0	PASS	PASS	0 / 297	PASS	Dataset PASS	0

DPH-1.1 Report on ASPRS LAS File Format (Tiled Data) - Compliance - continued

File	LAS Version/PDRF	System ID	Legacy Point Count	Legacy Return Counts	File Source ID	Global Encoding	VLRs / EVLRs	WKT	Intensity	Point Count with Bad Return Info
14RLU555285.las	LAS 1.4, PDRF 6	PASS	0	0	PASS	PASS	0 / 296	PASS	Dataset PASS	0
14RLU555300.las	LAS 1.4, PDRF 6	PASS	0	0	PASS	PASS	0 / 297	PASS	Dataset PASS	0
14RLU555315.las	LAS 1.4, PDRF 6	PASS	0	0	PASS	PASS	0 / 301	PASS	Dataset PASS	0
14RLU555330.las	LAS 1.4, PDRF 6	PASS	0	0	PASS	PASS	0 / 296	PASS	Dataset PASS	0
14RLU555345.las	LAS 1.4, PDRF 6	PASS	0	0	PASS	PASS	0 / 297	PASS	Dataset PASS	0
14RLU555360.las	LAS 1.4, PDRF 6	PASS	0	0	PASS	PASS	0 / 297	PASS	Dataset PASS	0
14RLU555375.las	LAS 1.4, PDRF 6	PASS	0	0	PASS	PASS	0 / 296	PASS	Dataset PASS	0
14RLU555390.las	LAS 1.4, PDRF 6	PASS	0	0	PASS	PASS	0 / 300	PASS	Dataset PASS	0
14RLU555405.las	LAS 1.4, PDRF 6	PASS	0	0	PASS	PASS	0 / 302	PASS	Dataset PASS	0
14RLU555420.las	LAS 1.4, PDRF 6	PASS	0	0	PASS	PASS	0 / 296	PASS	Dataset PASS	0
14RLU555435.las	LAS 1.4, PDRF 6	PASS	0	0	PASS	PASS	0 / 296	PASS	Dataset PASS	0
14RLU555450.las	LAS 1.4, PDRF 6	PASS	0	0	PASS	PASS	0 / 297	PASS	Dataset PASS	0
14RLU555465.las	LAS 1.4, PDRF 6	PASS	0	0	PASS	PASS	0 / 289	PASS	Dataset PASS	0
14RLU555480.las	LAS 1.4, PDRF 6	PASS	0	0	PASS	PASS	0 / 287	PASS	Dataset PASS	0
14RLU555495.las	LAS 1.4, PDRF 6	PASS	0	0	PASS	PASS	0 / 296	PASS	Dataset PASS	0
14RLU555510.las	LAS 1.4, PDRF 6	PASS	0	0	PASS	PASS	0 / 297	PASS	Dataset PASS	0
14RLU555525.las	LAS 1.4, PDRF 6	PASS	0	0	PASS	PASS	0 / 295	PASS	Dataset PASS	0
14RLU555540.las	LAS 1.4, PDRF 6	PASS	0	0	PASS	PASS	0 / 296	PASS	Dataset PASS	0
14RLU555555.las	LAS 1.4, PDRF 6	PASS	0	0	PASS	PASS	0 / 297	PASS	Dataset PASS	0
14RLU555570.las	LAS 1.4, PDRF 6	PASS	0	0	PASS	PASS	0 / 297	PASS	Dataset PASS	0
14RLU555585.las	LAS 1.4, PDRF 6	PASS	0	0	PASS	PASS	0 / 285	PASS	Dataset PASS	0
14RLU555600.las	LAS 1.4, PDRF 6	PASS	0	0	PASS	PASS	0 / 297	PASS	Dataset PASS	0
14RLU555615.las	LAS 1.4, PDRF 6	PASS	0	0	PASS	PASS	0 / 296	PASS	Dataset PASS	0
14RLU555630.las	LAS 1.4, PDRF 6	PASS	0	0	PASS	PASS	0 / 296	PASS	Dataset PASS	0
14RLU555645.las	LAS 1.4, PDRF 6	PASS	0	0	PASS	PASS	0 / 296	PASS	Dataset PASS	0
14RLU570015.las	LAS 1.4, PDRF 6	PASS	0	0	PASS	PASS	0 / 281	PASS	Dataset PASS	0
14RLU570030.las	LAS 1.4, PDRF 6	PASS	0	0	PASS	PASS	0 / 280	PASS	Dataset PASS	0
14RLU570045.las	LAS 1.4, PDRF 6	PASS	0	0	PASS	PASS	0 / 285	PASS	Dataset PASS	0
14RLU570060.las	LAS 1.4, PDRF 6	PASS	0	0	PASS	PASS	0 / 294	PASS	Dataset PASS	0
14RLU570075.las	LAS 1.4, PDRF 6	PASS	0	0	PASS	PASS	0 / 296	PASS	Dataset PASS	0
14RLU570090.las	LAS 1.4, PDRF 6	PASS	0	0	PASS	PASS	0 / 298	PASS	Dataset PASS	0
14RLU570105.las	LAS 1.4, PDRF 6	PASS	0	0	PASS	PASS	0 / 298	PASS	Dataset PASS	0
14RLU570120.las	LAS 1.4, PDRF 6	PASS	0	0	PASS	PASS	0 / 313	PASS	Dataset PASS	0
14RLU570135.las	LAS 1.4, PDRF 6	PASS	0	0	PASS	PASS	0 / 293	PASS	Dataset PASS	0
14RLU570150.las	LAS 1.4, PDRF 6	PASS	0	0	PASS	PASS	0 / 286	PASS	Dataset PASS	0
14RLU570165.las	LAS 1.4, PDRF 6	PASS	0	0	PASS	PASS	0 / 282	PASS	Dataset PASS	0
14RLU570180.las	LAS 1.4, PDRF 6	PASS	0	0	PASS	PASS	0 / 285	PASS	Dataset PASS	0
14RLU570195.las	LAS 1.4, PDRF 6	PASS	0	0	PASS	PASS	0 / 294	PASS	Dataset PASS	0
14RLU570210.las	LAS 1.4, PDRF 6	PASS	0	0	PASS	PASS	0 / 286	PASS	Dataset PASS	0
14RLU570225.las	LAS 1.4, PDRF 6	PASS	0	0	PASS	PASS	0 / 290	PASS	Dataset PASS	0
14RLU570240.las	LAS 1.4, PDRF 6	PASS	0	0	PASS	PASS	0 / 284	PASS	Dataset PASS	0
14RLU570255.las	LAS 1.4, PDRF 6	PASS	0	0	PASS	PASS	0 / 286	PASS	Dataset PASS	0
14RLU570270.las	LAS 1.4, PDRF 6	PASS	0	0	PASS	PASS	0 / 285	PASS	Dataset PASS	0
14RLU570285.las	LAS 1.4, PDRF 6	PASS	0	0	PASS	PASS	0 / 284	PASS	Dataset PASS	0
14RLU570300.las	LAS 1.4, PDRF 6	PASS	0	0	PASS	PASS	0 / 294	PASS	Dataset PASS	0
14RLU570315.las	LAS 1.4, PDRF 6	PASS	0	0	PASS	PASS	0 / 299	PASS	Dataset PASS	0
14RLU570330.las	LAS 1.4, PDRF 6	PASS	0	0	PASS	PASS	0 / 285	PASS	Dataset PASS	0
14RLU570345.las	LAS 1.4, PDRF 6	PASS	0	0	PASS	PASS	0 / 282	PASS	Dataset PASS	0
14RLU570360.las	LAS 1.4, PDRF 6	PASS	0	0	PASS	PASS	0 / 290	PASS	Dataset PASS	0

DPH-1.1 Report on ASPRS LAS File Format (Tiled Data) - Compliance - continued

File	LAS Version/PDRF	System ID	Legacy Point Count	Legacy Return Counts	File Source ID	Global Encoding	VLRs / EVLRs	WKT	Intensity	Point Count with Bad Return Info
14RLU570375.las	LAS 1.4, PDRF 6	PASS	0	0	PASS	PASS	0 / 290	PASS	Dataset PASS	0
14RLU570390.las	LAS 1.4, PDRF 6	PASS	0	0	PASS	PASS	0 / 288	PASS	Dataset PASS	0
14RLU570405.las	LAS 1.4, PDRF 6	PASS	0	0	PASS	PASS	0 / 293	PASS	Dataset PASS	0
14RLU570420.las	LAS 1.4, PDRF 6	PASS	0	0	PASS	PASS	0 / 283	PASS	Dataset PASS	0
14RLU570435.las	LAS 1.4, PDRF 6	PASS	0	0	PASS	PASS	0 / 282	PASS	Dataset PASS	0
14RLU570450.las	LAS 1.4, PDRF 6	PASS	0	0	PASS	PASS	0 / 281	PASS	Dataset PASS	0
14RLU570465.las	LAS 1.4, PDRF 6	PASS	0	0	PASS	PASS	0 / 279	PASS	Dataset PASS	0
14RLU570480.las	LAS 1.4, PDRF 6	PASS	0	0	PASS	PASS	0 / 282	PASS	Dataset PASS	0
14RLU570495.las	LAS 1.4, PDRF 6	PASS	0	0	PASS	PASS	0 / 284	PASS	Dataset PASS	0
14RLU570510.las	LAS 1.4, PDRF 6	PASS	0	0	PASS	PASS	0 / 286	PASS	Dataset PASS	0
14RLU570525.las	LAS 1.4, PDRF 6	PASS	0	0	PASS	PASS	0 / 283	PASS	Dataset PASS	0
14RLU570540.las	LAS 1.4, PDRF 6	PASS	0	0	PASS	PASS	0 / 282	PASS	Dataset PASS	0
14RLU570555.las	LAS 1.4, PDRF 6	PASS	0	0	PASS	PASS	0 / 281	PASS	Dataset PASS	0
14RLU570570.las	LAS 1.4, PDRF 6	PASS	0	0	PASS	PASS	0 / 283	PASS	Dataset PASS	0
14RLU570585.las	LAS 1.4, PDRF 6	PASS	0	0	PASS	PASS	0 / 279	PASS	Dataset PASS	0
14RLU570600.las	LAS 1.4, PDRF 6	PASS	0	0	PASS	PASS	0 / 286	PASS	Dataset PASS	0
14RLU570615.las	LAS 1.4, PDRF 6	PASS	0	0	PASS	PASS	0 / 286	PASS	Dataset PASS	0
14RLU570630.las	LAS 1.4, PDRF 6	PASS	0	0	PASS	PASS	0 / 281	PASS	Dataset PASS	0
14RLU570645.las	LAS 1.4, PDRF 6	PASS	0	0	PASS	PASS	0 / 281	PASS	Dataset PASS	0
14RLU585015.las	LAS 1.4, PDRF 6	PASS	0	0	PASS	PASS	0 / 288	PASS	Dataset PASS	0
14RLU585030.las	LAS 1.4, PDRF 6	PASS	0	0	PASS	PASS	0 / 288	PASS	Dataset PASS	0
14RLU585045.las	LAS 1.4, PDRF 6	PASS	0	0	PASS	PASS	0 / 289	PASS	Dataset PASS	0
14RLU585060.las	LAS 1.4, PDRF 6	PASS	0	0	PASS	PASS	0 / 301	PASS	Dataset PASS	0
14RLU585075.las	LAS 1.4, PDRF 6	PASS	0	0	PASS	PASS	0 / 297	PASS	Dataset PASS	0
14RLU585090.las	LAS 1.4, PDRF 6	PASS	0	0	PASS	PASS	0 / 295	PASS	Dataset PASS	0
14RLU585105.las	LAS 1.4, PDRF 6	PASS	0	0	PASS	PASS	0 / 298	PASS	Dataset PASS	0
14RLU585120.las	LAS 1.4, PDRF 6	PASS	0	0	PASS	PASS	0 / 315	PASS	Dataset PASS	0
14RLU585135.las	LAS 1.4, PDRF 6	PASS	0	0	PASS	PASS	0 / 297	PASS	Dataset PASS	0
14RLU585150.las	LAS 1.4, PDRF 6	PASS	0	0	PASS	PASS	0 / 294	PASS	Dataset PASS	0
14RLU585165.las	LAS 1.4, PDRF 6	PASS	0	0	PASS	PASS	0 / 289	PASS	Dataset PASS	0
14RLU585180.las	LAS 1.4, PDRF 6	PASS	0	0	PASS	PASS	0 / 288	PASS	Dataset PASS	0
14RLU585195.las	LAS 1.4, PDRF 6	PASS	0	0	PASS	PASS	0 / 300	PASS	Dataset PASS	0
14RLU585210.las	LAS 1.4, PDRF 6	PASS	0	0	PASS	PASS	0 / 299	PASS	Dataset PASS	0
14RLU585225.las	LAS 1.4, PDRF 6	PASS	0	0	PASS	PASS	0 / 286	PASS	Dataset PASS	0
14RLU585240.las	LAS 1.4, PDRF 6	PASS	0	0	PASS	PASS	0 / 291	PASS	Dataset PASS	0
14RLU585255.las	LAS 1.4, PDRF 6	PASS	0	0	PASS	PASS	0 / 289	PASS	Dataset PASS	0
14RLU585270.las	LAS 1.4, PDRF 6	PASS	0	0	PASS	PASS	0 / 289	PASS	Dataset PASS	0
14RLU585285.las	LAS 1.4, PDRF 6	PASS	0	0	PASS	PASS	0 / 289	PASS	Dataset PASS	0
14RLU585300.las	LAS 1.4, PDRF 6	PASS	0	0	PASS	PASS	0 / 299	PASS	Dataset PASS	0
14RLU585315.las	LAS 1.4, PDRF 6	PASS	0	0	PASS	PASS	0 / 296	PASS	Dataset PASS	0
14RLU585330.las	LAS 1.4, PDRF 6	PASS	0	0	PASS	PASS	0 / 299	PASS	Dataset PASS	0
14RLU585345.las	LAS 1.4, PDRF 6	PASS	0	0	PASS	PASS	0 / 289	PASS	Dataset PASS	0
14RLU585360.las	LAS 1.4, PDRF 6	PASS	0	0	PASS	PASS	0 / 286	PASS	Dataset PASS	0
14RLU585375.las	LAS 1.4, PDRF 6	PASS	0	0	PASS	PASS	0 / 299	PASS	Dataset PASS	0
14RLU585390.las	LAS 1.4, PDRF 6	PASS	0	0	PASS	PASS	0 / 300	PASS	Dataset PASS	0
14RLU585405.las	LAS 1.4, PDRF 6	PASS	0	0	PASS	PASS	0 / 299	PASS	Dataset PASS	0
14RLU585420.las	LAS 1.4, PDRF 6	PASS	0	0	PASS	PASS	0 / 288	PASS	Dataset PASS	0
14RLU585435.las	LAS 1.4, PDRF 6	PASS	0	0	PASS	PASS	0 / 289	PASS	Dataset PASS	0
14RLU585450.las	LAS 1.4, PDRF 6	PASS	0	0	PASS	PASS	0 / 286	PASS	Dataset PASS	0

DPH-1.1 Report on ASPRS LAS File Format (Tiled Data) - Compliance - continued

File	LAS Version/PDRF	System ID	Legacy Point Count	Legacy Return Counts	File Source ID	Global Encoding	VLRs / EVLRs	WKT	Intensity	Point Count with Bad Return Info
14RLU585465.las	LAS 1.4, PDRF 6	PASS	0	0	PASS	PASS	0 / 284	PASS	Dataset PASS	0
14RLU585480.las	LAS 1.4, PDRF 6	PASS	0	0	PASS	PASS	0 / 286	PASS	Dataset PASS	0
14RLU585495.las	LAS 1.4, PDRF 6	PASS	0	0	PASS	PASS	0 / 289	PASS	Dataset PASS	0
14RLU585510.las	LAS 1.4, PDRF 6	PASS	0	0	PASS	PASS	0 / 301	PASS	Dataset PASS	0
14RLU585525.las	LAS 1.4, PDRF 6	PASS	0	0	PASS	PASS	0 / 289	PASS	Dataset PASS	0
14RLU585540.las	LAS 1.4, PDRF 6	PASS	0	0	PASS	PASS	0 / 288	PASS	Dataset PASS	0
14RLU585555.las	LAS 1.4, PDRF 6	PASS	0	0	PASS	PASS	0 / 289	PASS	Dataset PASS	0
14RLU585570.las	LAS 1.4, PDRF 6	PASS	0	0	PASS	PASS	0 / 288	PASS	Dataset PASS	0
14RLU585585.las	LAS 1.4, PDRF 6	PASS	0	0	PASS	PASS	0 / 285	PASS	Dataset PASS	0
14RLU585600.las	LAS 1.4, PDRF 6	PASS	0	0	PASS	PASS	0 / 291	PASS	Dataset PASS	0
14RLU585615.las	LAS 1.4, PDRF 6	PASS	0	0	PASS	PASS	0 / 298	PASS	Dataset PASS	0
14RLU585630.las	LAS 1.4, PDRF 6	PASS	0	0	PASS	PASS	0 / 288	PASS	Dataset PASS	0
14RLU585645.las	LAS 1.4, PDRF 6	PASS	0	0	PASS	PASS	0 / 288	PASS	Dataset PASS	0
14RLU600015.las	LAS 1.4, PDRF 6	PASS	0	0	PASS	PASS	0 / 297	PASS	Dataset PASS	0
14RLU600030.las	LAS 1.4, PDRF 6	PASS	0	0	PASS	PASS	0 / 297	PASS	Dataset PASS	0
14RLU600045.las	LAS 1.4, PDRF 6	PASS	0	0	PASS	PASS	0 / 297	PASS	Dataset PASS	0
14RLU600060.las	LAS 1.4, PDRF 6	PASS	0	0	PASS	PASS	0 / 296	PASS	Dataset PASS	0
14RLU600075.las	LAS 1.4, PDRF 6	PASS	0	0	PASS	PASS	0 / 295	PASS	Dataset PASS	0
14RLU600090.las	LAS 1.4, PDRF 6	PASS	0	0	PASS	PASS	0 / 302	PASS	Dataset PASS	0
14RLU600105.las	LAS 1.4, PDRF 6	PASS	0	0	PASS	PASS	0 / 301	PASS	Dataset PASS	0
14RLU600120.las	LAS 1.4, PDRF 6	PASS	0	0	PASS	PASS	0 / 322	PASS	Dataset PASS	0
14RLU600135.las	LAS 1.4, PDRF 6	PASS	0	0	PASS	PASS	0 / 297	PASS	Dataset PASS	0
14RLU600150.las	LAS 1.4, PDRF 6	PASS	0	0	PASS	PASS	0 / 296	PASS	Dataset PASS	0
14RLU600165.las	LAS 1.4, PDRF 6	PASS	0	0	PASS	PASS	0 / 297	PASS	Dataset PASS	0
14RLU600180.las	LAS 1.4, PDRF 6	PASS	0	0	PASS	PASS	0 / 296	PASS	Dataset PASS	0
14RLU600195.las	LAS 1.4, PDRF 6	PASS	0	0	PASS	PASS	0 / 297	PASS	Dataset PASS	0
14RLU600210.las	LAS 1.4, PDRF 6	PASS	0	0	PASS	PASS	0 / 297	PASS	Dataset PASS	0
14RLU600225.las	LAS 1.4, PDRF 6	PASS	0	0	PASS	PASS	0 / 285	PASS	Dataset PASS	0
14RLU600240.las	LAS 1.4, PDRF 6	PASS	0	0	PASS	PASS	0 / 297	PASS	Dataset PASS	0
14RLU600255.las	LAS 1.4, PDRF 6	PASS	0	0	PASS	PASS	0 / 297	PASS	Dataset PASS	0
14RLU600270.las	LAS 1.4, PDRF 6	PASS	0	0	PASS	PASS	0 / 297	PASS	Dataset PASS	0
14RLU600285.las	LAS 1.4, PDRF 6	PASS	0	0	PASS	PASS	0 / 293	PASS	Dataset PASS	0
14RLU600300.las	LAS 1.4, PDRF 6	PASS	0	0	PASS	PASS	0 / 296	PASS	Dataset PASS	0
14RLU600315.las	LAS 1.4, PDRF 6	PASS	0	0	PASS	PASS	0 / 301	PASS	Dataset PASS	0
14RLU600330.las	LAS 1.4, PDRF 6	PASS	0	0	PASS	PASS	0 / 296	PASS	Dataset PASS	0
14RLU600345.las	LAS 1.4, PDRF 6	PASS	0	0	PASS	PASS	0 / 298	PASS	Dataset PASS	0
14RLU600360.las	LAS 1.4, PDRF 6	PASS	0	0	PASS	PASS	0 / 297	PASS	Dataset PASS	0
14RLU600375.las	LAS 1.4, PDRF 6	PASS	0	0	PASS	PASS	0 / 297	PASS	Dataset PASS	0
14RLU600390.las	LAS 1.4, PDRF 6	PASS	0	0	PASS	PASS	0 / 297	PASS	Dataset PASS	0
14RLU600405.las	LAS 1.4, PDRF 6	PASS	0	0	PASS	PASS	0 / 296	PASS	Dataset PASS	0
14RLU600420.las	LAS 1.4, PDRF 6	PASS	0	0	PASS	PASS	0 / 296	PASS	Dataset PASS	0
14RLU600435.las	LAS 1.4, PDRF 6	PASS	0	0	PASS	PASS	0 / 297	PASS	Dataset PASS	0
14RLU600450.las	LAS 1.4, PDRF 6	PASS	0	0	PASS	PASS	0 / 296	PASS	Dataset PASS	0
14RLU600465.las	LAS 1.4, PDRF 6	PASS	0	0	PASS	PASS	0 / 290	PASS	Dataset PASS	0
14RLU600480.las	LAS 1.4, PDRF 6	PASS	0	0	PASS	PASS	0 / 293	PASS	Dataset PASS	0
14RLU600495.las	LAS 1.4, PDRF 6	PASS	0	0	PASS	PASS	0 / 290	PASS	Dataset PASS	0
14RLU600510.las	LAS 1.4, PDRF 6	PASS	0	0	PASS	PASS	0 / 296	PASS	Dataset PASS	0
14RLU600525.las	LAS 1.4, PDRF 6	PASS	0	0	PASS	PASS	0 / 297	PASS	Dataset PASS	0
14RLU600540.las	LAS 1.4, PDRF 6	PASS	0	0	PASS	PASS	0 / 296	PASS	Dataset PASS	0

DPH-1.1 Report on ASPRS LAS File Format (Tiled Data) - Compliance - continued

File	LAS Version/PDRF	System ID	Legacy Point Count	Legacy Return Counts	File Source ID	Global Encoding	VLRs / EVLRs	WKT	Intensity	Point Count with Bad Return Info
14RLU600555.las	LAS 1.4, PDRF 6	PASS	0	0	PASS	PASS	0 / 296	PASS	Dataset PASS	0
14RLU600570.las	LAS 1.4, PDRF 6	PASS	0	0	PASS	PASS	0 / 297	PASS	Dataset PASS	0
14RLU600585.las	LAS 1.4, PDRF 6	PASS	0	0	PASS	PASS	0 / 295	PASS	Dataset PASS	0
14RLU600600.las	LAS 1.4, PDRF 6	PASS	0	0	PASS	PASS	0 / 297	PASS	Dataset PASS	0
14RLU600615.las	LAS 1.4, PDRF 6	PASS	0	0	PASS	PASS	0 / 297	PASS	Dataset PASS	0
14RLU600630.las	LAS 1.4, PDRF 6	PASS	0	0	PASS	PASS	0 / 296	PASS	Dataset PASS	0
14RLU600645.las	LAS 1.4, PDRF 6	PASS	0	0	PASS	PASS	0 / 297	PASS	Dataset PASS	0
14RLU615015.las	LAS 1.4, PDRF 6	PASS	0	0	PASS	PASS	0 / 280	PASS	Dataset PASS	0
14RLU615030.las	LAS 1.4, PDRF 6	PASS	0	0	PASS	PASS	0 / 281	PASS	Dataset PASS	0
14RLU615045.las	LAS 1.4, PDRF 6	PASS	0	0	PASS	PASS	0 / 282	PASS	Dataset PASS	0
14RLU615060.las	LAS 1.4, PDRF 6	PASS	0	0	PASS	PASS	0 / 292	PASS	Dataset PASS	0
14RLU615075.las	LAS 1.4, PDRF 6	PASS	0	0	PASS	PASS	0 / 296	PASS	Dataset PASS	0
14RLU615090.las	LAS 1.4, PDRF 6	PASS	0	0	PASS	PASS	0 / 296	PASS	Dataset PASS	0
14RLU615105.las	LAS 1.4, PDRF 6	PASS	0	0	PASS	PASS	0 / 298	PASS	Dataset PASS	0
14RLU615120.las	LAS 1.4, PDRF 6	PASS	0	0	PASS	PASS	0 / 314	PASS	Dataset PASS	0
14RLU615135.las	LAS 1.4, PDRF 6	PASS	0	0	PASS	PASS	0 / 293	PASS	Dataset PASS	0
14RLU615150.las	LAS 1.4, PDRF 6	PASS	0	0	PASS	PASS	0 / 283	PASS	Dataset PASS	0
14RLU615165.las	LAS 1.4, PDRF 6	PASS	0	0	PASS	PASS	0 / 280	PASS	Dataset PASS	0
14RLU615180.las	LAS 1.4, PDRF 6	PASS	0	0	PASS	PASS	0 / 283	PASS	Dataset PASS	0
14RLU615195.las	LAS 1.4, PDRF 6	PASS	0	0	PASS	PASS	0 / 293	PASS	Dataset PASS	0
14RLU615210.las	LAS 1.4, PDRF 6	PASS	0	0	PASS	PASS	0 / 286	PASS	Dataset PASS	0
14RLU615225.las	LAS 1.4, PDRF 6	PASS	0	0	PASS	PASS	0 / 289	PASS	Dataset PASS	0
14RLU615240.las	LAS 1.4, PDRF 6	PASS	0	0	PASS	PASS	0 / 281	PASS	Dataset PASS	0
14RLU615255.las	LAS 1.4, PDRF 6	PASS	0	0	PASS	PASS	0 / 290	PASS	Dataset PASS	0
14RLU615270.las	LAS 1.4, PDRF 6	PASS	0	0	PASS	PASS	0 / 290	PASS	Dataset PASS	0
14RLU615285.las	LAS 1.4, PDRF 6	PASS	0	0	PASS	PASS	0 / 285	PASS	Dataset PASS	0
14RLU615300.las	LAS 1.4, PDRF 6	PASS	0	0	PASS	PASS	0 / 293	PASS	Dataset PASS	0
14RLU615315.las	LAS 1.4, PDRF 6	PASS	0	0	PASS	PASS	0 / 298	PASS	Dataset PASS	0
14RLU615330.las	LAS 1.4, PDRF 6	PASS	0	0	PASS	PASS	0 / 293	PASS	Dataset PASS	0
14RLU615345.las	LAS 1.4, PDRF 6	PASS	0	0	PASS	PASS	0 / 286	PASS	Dataset PASS	0
14RLU615360.las	LAS 1.4, PDRF 6	PASS	0	0	PASS	PASS	0 / 284	PASS	Dataset PASS	0
14RLU615375.las	LAS 1.4, PDRF 6	PASS	0	0	PASS	PASS	0 / 290	PASS	Dataset PASS	0
14RLU615390.las	LAS 1.4, PDRF 6	PASS	0	0	PASS	PASS	0 / 283	PASS	Dataset PASS	0
14RLU615405.las	LAS 1.4, PDRF 6	PASS	0	0	PASS	PASS	0 / 294	PASS	Dataset PASS	0
14RLU615420.las	LAS 1.4, PDRF 6	PASS	0	0	PASS	PASS	0 / 285	PASS	Dataset PASS	0
14RLU615435.las	LAS 1.4, PDRF 6	PASS	0	0	PASS	PASS	0 / 286	PASS	Dataset PASS	0
14RLU615450.las	LAS 1.4, PDRF 6	PASS	0	0	PASS	PASS	0 / 285	PASS	Dataset PASS	0
14RLU615465.las	LAS 1.4, PDRF 6	PASS	0	0	PASS	PASS	0 / 288	PASS	Dataset PASS	0
14RLU615480.las	LAS 1.4, PDRF 6	PASS	0	0	PASS	PASS	0 / 287	PASS	Dataset PASS	0
14RLU615495.las	LAS 1.4, PDRF 6	PASS	0	0	PASS	PASS	0 / 285	PASS	Dataset PASS	0
14RLU615510.las	LAS 1.4, PDRF 6	PASS	0	0	PASS	PASS	0 / 286	PASS	Dataset PASS	0
14RLU615525.las	LAS 1.4, PDRF 6	PASS	0	0	PASS	PASS	0 / 282	PASS	Dataset PASS	0
14RLU615540.las	LAS 1.4, PDRF 6	PASS	0	0	PASS	PASS	0 / 282	PASS	Dataset PASS	0
14RLU615555.las	LAS 1.4, PDRF 6	PASS	0	0	PASS	PASS	0 / 283	PASS	Dataset PASS	0
14RLU615570.las	LAS 1.4, PDRF 6	PASS	0	0	PASS	PASS	0 / 280	PASS	Dataset PASS	0
14RLU615585.las	LAS 1.4, PDRF 6	PASS	0	0	PASS	PASS	0 / 285	PASS	Dataset PASS	0
14RLU615600.las	LAS 1.4, PDRF 6	PASS	0	0	PASS	PASS	0 / 287	PASS	Dataset PASS	0
14RLU615615.las	LAS 1.4, PDRF 6	PASS	0	0	PASS	PASS	0 / 287	PASS	Dataset PASS	0
14RLU615630.las	LAS 1.4, PDRF 6	PASS	0	0	PASS	PASS	0 / 283	PASS	Dataset PASS	0

DPH-1.1 Report on ASPRS LAS File Format (Tiled Data) - Compliance - continued

File	LAS Version/PDRF	System ID	Legacy Point Count	Legacy Return Counts	File Source ID	Global Encoding	VLRs / EVLRs	WKT	Intensity	Point Count with Bad Return Info
14RLU615645.las	LAS 1.4, PDRF 6	PASS	0	0	PASS	PASS	0 / 282	PASS	Dataset PASS	0
14RLU630015.las	LAS 1.4, PDRF 6	PASS	0	0	PASS	PASS	0 / 288	PASS	Dataset PASS	0
14RLU630030.las	LAS 1.4, PDRF 6	PASS	0	0	PASS	PASS	0 / 289	PASS	Dataset PASS	0
14RLU630045.las	LAS 1.4, PDRF 6	PASS	0	0	PASS	PASS	0 / 286	PASS	Dataset PASS	0
14RLU630060.las	LAS 1.4, PDRF 6	PASS	0	0	PASS	PASS	0 / 300	PASS	Dataset PASS	0
14RLU630075.las	LAS 1.4, PDRF 6	PASS	0	0	PASS	PASS	0 / 295	PASS	Dataset PASS	0
14RLU630090.las	LAS 1.4, PDRF 6	PASS	0	0	PASS	PASS	0 / 295	PASS	Dataset PASS	0
14RLU630105.las	LAS 1.4, PDRF 6	PASS	0	0	PASS	PASS	0 / 298	PASS	Dataset PASS	0
14RLU630120.las	LAS 1.4, PDRF 6	PASS	0	0	PASS	PASS	0 / 313	PASS	Dataset PASS	0
14RLU630135.las	LAS 1.4, PDRF 6	PASS	0	0	PASS	PASS	0 / 300	PASS	Dataset PASS	0
14RLU630150.las	LAS 1.4, PDRF 6	PASS	0	0	PASS	PASS	0 / 288	PASS	Dataset PASS	0
14RLU630165.las	LAS 1.4, PDRF 6	PASS	0	0	PASS	PASS	0 / 288	PASS	Dataset PASS	0
14RLU630180.las	LAS 1.4, PDRF 6	PASS	0	0	PASS	PASS	0 / 288	PASS	Dataset PASS	0
14RLU630195.las	LAS 1.4, PDRF 6	PASS	0	0	PASS	PASS	0 / 297	PASS	Dataset PASS	0
14RLU630210.las	LAS 1.4, PDRF 6	PASS	0	0	PASS	PASS	0 / 297	PASS	Dataset PASS	0
14RLU630225.las	LAS 1.4, PDRF 6	PASS	0	0	PASS	PASS	0 / 286	PASS	Dataset PASS	0
14RLU630240.las	LAS 1.4, PDRF 6	PASS	0	0	PASS	PASS	0 / 299	PASS	Dataset PASS	0
14RLU630255.las	LAS 1.4, PDRF 6	PASS	0	0	PASS	PASS	0 / 299	PASS	Dataset PASS	0
14RLU630270.las	LAS 1.4, PDRF 6	PASS	0	0	PASS	PASS	0 / 289	PASS	Dataset PASS	0
14RLU630285.las	LAS 1.4, PDRF 6	PASS	0	0	PASS	PASS	0 / 290	PASS	Dataset PASS	0
14RLU630300.las	LAS 1.4, PDRF 6	PASS	0	0	PASS	PASS	0 / 301	PASS	Dataset PASS	0
14RLU630315.las	LAS 1.4, PDRF 6	PASS	0	0	PASS	PASS	0 / 296	PASS	Dataset PASS	0
14RLU630330.las	LAS 1.4, PDRF 6	PASS	0	0	PASS	PASS	0 / 289	PASS	Dataset PASS	0
14RLU630345.las	LAS 1.4, PDRF 6	PASS	0	0	PASS	PASS	0 / 289	PASS	Dataset PASS	0
14RLU630360.las	LAS 1.4, PDRF 6	PASS	0	0	PASS	PASS	0 / 284	PASS	Dataset PASS	0
14RLU630375.las	LAS 1.4, PDRF 6	PASS	0	0	PASS	PASS	0 / 291	PASS	Dataset PASS	0
14RLU630390.las	LAS 1.4, PDRF 6	PASS	0	0	PASS	PASS	0 / 297	PASS	Dataset PASS	0
14RLU630405.las	LAS 1.4, PDRF 6	PASS	0	0	PASS	PASS	0 / 294	PASS	Dataset PASS	0
14RLU630420.las	LAS 1.4, PDRF 6	PASS	0	0	PASS	PASS	0 / 288	PASS	Dataset PASS	0
14RLU630435.las	LAS 1.4, PDRF 6	PASS	0	0	PASS	PASS	0 / 289	PASS	Dataset PASS	0
14RLU630450.las	LAS 1.4, PDRF 6	PASS	0	0	PASS	PASS	0 / 286	PASS	Dataset PASS	0
14RLU630465.las	LAS 1.4, PDRF 6	PASS	0	0	PASS	PASS	0 / 286	PASS	Dataset PASS	0
14RLU630480.las	LAS 1.4, PDRF 6	PASS	0	0	PASS	PASS	0 / 295	PASS	Dataset PASS	0
14RLU630495.las	LAS 1.4, PDRF 6	PASS	0	0	PASS	PASS	0 / 293	PASS	Dataset PASS	0
14RLU630510.las	LAS 1.4, PDRF 6	PASS	0	0	PASS	PASS	0 / 298	PASS	Dataset PASS	0
14RLU630525.las	LAS 1.4, PDRF 6	PASS	0	0	PASS	PASS	0 / 288	PASS	Dataset PASS	0
14RLU630540.las	LAS 1.4, PDRF 6	PASS	0	0	PASS	PASS	0 / 288	PASS	Dataset PASS	0
14RLU630555.las	LAS 1.4, PDRF 6	PASS	0	0	PASS	PASS	0 / 286	PASS	Dataset PASS	0
14RLU630570.las	LAS 1.4, PDRF 6	PASS	0	0	PASS	PASS	0 / 284	PASS	Dataset PASS	0
14RLU630585.las	LAS 1.4, PDRF 6	PASS	0	0	PASS	PASS	0 / 289	PASS	Dataset PASS	0
14RLU630600.las	LAS 1.4, PDRF 6	PASS	0	0	PASS	PASS	0 / 288	PASS	Dataset PASS	0
14RLU630615.las	LAS 1.4, PDRF 6	PASS	0	0	PASS	PASS	0 / 298	PASS	Dataset PASS	0
14RLU630630.las	LAS 1.4, PDRF 6	PASS	0	0	PASS	PASS	0 / 289	PASS	Dataset PASS	0
14RLU630645.las	LAS 1.4, PDRF 6	PASS	0	0	PASS	PASS	0 / 288	PASS	Dataset PASS	0
14RLU645015.las	LAS 1.4, PDRF 6	PASS	0	0	PASS	PASS	0 / 297	PASS	Dataset PASS	0
14RLU645030.las	LAS 1.4, PDRF 6	PASS	0	0	PASS	PASS	0 / 297	PASS	Dataset PASS	0
14RLU645045.las	LAS 1.4, PDRF 6	PASS	0	0	PASS	PASS	0 / 297	PASS	Dataset PASS	0
14RLU645060.las	LAS 1.4, PDRF 6	PASS	0	0	PASS	PASS	0 / 296	PASS	Dataset PASS	0
14RLU645075.las	LAS 1.4, PDRF 6	PASS	0	0	PASS	PASS	0 / 301	PASS	Dataset PASS	0

DPH-1.1 Report on ASPRS LAS File Format (Tiled Data) - Compliance - continued

File	LAS Version/PDRF	System ID	Legacy Point Count	Legacy Return Counts	File Source ID	Global Encoding	VLRs / EVLRs	WKT	Intensity	Point Count with Bad Return Info
14RLU645090.las	LAS 1.4, PDRF 6	PASS	0	0	PASS	PASS	0 / 300	PASS	Dataset PASS	0
14RLU645105.las	LAS 1.4, PDRF 6	PASS	0	0	PASS	PASS	0 / 301	PASS	Dataset PASS	0
14RLU645120.las	LAS 1.4, PDRF 6	PASS	0	0	PASS	PASS	0 / 320	PASS	Dataset PASS	0
14RLU645135.las	LAS 1.4, PDRF 6	PASS	0	0	PASS	PASS	0 / 297	PASS	Dataset PASS	0
14RLU645150.las	LAS 1.4, PDRF 6	PASS	0	0	PASS	PASS	0 / 296	PASS	Dataset PASS	0
14RLU645165.las	LAS 1.4, PDRF 6	PASS	0	0	PASS	PASS	0 / 296	PASS	Dataset PASS	0
14RLU645180.las	LAS 1.4, PDRF 6	PASS	0	0	PASS	PASS	0 / 296	PASS	Dataset PASS	0
14RLU645195.las	LAS 1.4, PDRF 6	PASS	0	0	PASS	PASS	0 / 297	PASS	Dataset PASS	0
14RLU645210.las	LAS 1.4, PDRF 6	PASS	0	0	PASS	PASS	0 / 301	PASS	Dataset PASS	0
14RLU645225.las	LAS 1.4, PDRF 6	PASS	0	0	PASS	PASS	0 / 286	PASS	Dataset PASS	0
14RLU645240.las	LAS 1.4, PDRF 6	PASS	0	0	PASS	PASS	0 / 296	PASS	Dataset PASS	0
14RLU645255.las	LAS 1.4, PDRF 6	PASS	0	0	PASS	PASS	0 / 297	PASS	Dataset PASS	0
14RLU645270.las	LAS 1.4, PDRF 6	PASS	0	0	PASS	PASS	0 / 297	PASS	Dataset PASS	0
14RLU645285.las	LAS 1.4, PDRF 6	PASS	0	0	PASS	PASS	0 / 297	PASS	Dataset PASS	0
14RLU645300.las	LAS 1.4, PDRF 6	PASS	0	0	PASS	PASS	0 / 297	PASS	Dataset PASS	0
14RLU645315.las	LAS 1.4, PDRF 6	PASS	0	0	PASS	PASS	0 / 302	PASS	Dataset PASS	0
14RLU645330.las	LAS 1.4, PDRF 6	PASS	0	0	PASS	PASS	0 / 297	PASS	Dataset PASS	0
14RLU645345.las	LAS 1.4, PDRF 6	PASS	0	0	PASS	PASS	0 / 297	PASS	Dataset PASS	0
14RLU645360.las	LAS 1.4, PDRF 6	PASS	0	0	PASS	PASS	0 / 284	PASS	Dataset PASS	0
14RLU645375.las	LAS 1.4, PDRF 6	PASS	0	0	PASS	PASS	0 / 296	PASS	Dataset PASS	0
14RLU645390.las	LAS 1.4, PDRF 6	PASS	0	0	PASS	PASS	0 / 301	PASS	Dataset PASS	0
14RLU645405.las	LAS 1.4, PDRF 6	PASS	0	0	PASS	PASS	0 / 297	PASS	Dataset PASS	0
14RLU645420.las	LAS 1.4, PDRF 6	PASS	0	0	PASS	PASS	0 / 297	PASS	Dataset PASS	0
14RLU645435.las	LAS 1.4, PDRF 6	PASS	0	0	PASS	PASS	0 / 296	PASS	Dataset PASS	0
14RLU645450.las	LAS 1.4, PDRF 6	PASS	0	0	PASS	PASS	0 / 297	PASS	Dataset PASS	0
14RLU645465.las	LAS 1.4, PDRF 6	PASS	0	0	PASS	PASS	0 / 284	PASS	Dataset PASS	0
14RLU645480.las	LAS 1.4, PDRF 6	PASS	0	0	PASS	PASS	0 / 296	PASS	Dataset PASS	0
14RLU645495.las	LAS 1.4, PDRF 6	PASS	0	0	PASS	PASS	0 / 295	PASS	Dataset PASS	0
14RLU645510.las	LAS 1.4, PDRF 6	PASS	0	0	PASS	PASS	0 / 297	PASS	Dataset PASS	0
14RLU645525.las	LAS 1.4, PDRF 6	PASS	0	0	PASS	PASS	0 / 297	PASS	Dataset PASS	0
14RLU645540.las	LAS 1.4, PDRF 6	PASS	0	0	PASS	PASS	0 / 297	PASS	Dataset PASS	0
14RLU645555.las	LAS 1.4, PDRF 6	PASS	0	0	PASS	PASS	0 / 287	PASS	Dataset PASS	0
14RLU645570.las	LAS 1.4, PDRF 6	PASS	0	0	PASS	PASS	0 / 285	PASS	Dataset PASS	0
14RLU645585.las	LAS 1.4, PDRF 6	PASS	0	0	PASS	PASS	0 / 297	PASS	Dataset PASS	0
14RLU645600.las	LAS 1.4, PDRF 6	PASS	0	0	PASS	PASS	0 / 297	PASS	Dataset PASS	0
14RLU645615.las	LAS 1.4, PDRF 6	PASS	0	0	PASS	PASS	0 / 296	PASS	Dataset PASS	0
14RLU645630.las	LAS 1.4, PDRF 6	PASS	0	0	PASS	PASS	0 / 297	PASS	Dataset PASS	0
14RLU645645.las	LAS 1.4, PDRF 6	PASS	0	0	PASS	PASS	0 / 296	PASS	Dataset PASS	0
14RLU660015.las	LAS 1.4, PDRF 6	PASS	0	0	PASS	PASS	0 / 281	PASS	Dataset PASS	0
14RLU660030.las	LAS 1.4, PDRF 6	PASS	0	0	PASS	PASS	0 / 284	PASS	Dataset PASS	0
14RLU660045.las	LAS 1.4, PDRF 6	PASS	0	0	PASS	PASS	0 / 283	PASS	Dataset PASS	0
14RLU660060.las	LAS 1.4, PDRF 6	PASS	0	0	PASS	PASS	0 / 294	PASS	Dataset PASS	0
14RLU660075.las	LAS 1.4, PDRF 6	PASS	0	0	PASS	PASS	0 / 298	PASS	Dataset PASS	0
14RLU660090.las	LAS 1.4, PDRF 6	PASS	0	0	PASS	PASS	0 / 300	PASS	Dataset PASS	0
14RLU660105.las	LAS 1.4, PDRF 6	PASS	0	0	PASS	PASS	0 / 299	PASS	Dataset PASS	0
14RLU660120.las	LAS 1.4, PDRF 6	PASS	0	0	PASS	PASS	0 / 315	PASS	Dataset PASS	0
14RLU660135.las	LAS 1.4, PDRF 6	PASS	0	0	PASS	PASS	0 / 284	PASS	Dataset PASS	0
14RLU660150.las	LAS 1.4, PDRF 6	PASS	0	0	PASS	PASS	0 / 282	PASS	Dataset PASS	0
14RLU660165.las	LAS 1.4, PDRF 6	PASS	0	0	PASS	PASS	0 / 283	PASS	Dataset PASS	0

DPH-1.1 Report on ASPRS LAS File Format (Tiled Data) - Compliance - continued

File	LAS Version/PDRF	System ID	Legacy Point Count	Legacy Return Counts	File Source ID	Global Encoding	VLRs / EVLRs	WKT	Intensity	Point Count with Bad Return Info
14RLU660180.las	LAS 1.4, PDRF 6	PASS	0	0	PASS	PASS	0 / 286	PASS	Dataset PASS	0
14RLU660195.las	LAS 1.4, PDRF 6	PASS	0	0	PASS	PASS	0 / 294	PASS	Dataset PASS	0
14RLU660210.las	LAS 1.4, PDRF 6	PASS	0	0	PASS	PASS	0 / 294	PASS	Dataset PASS	0
14RLU660225.las	LAS 1.4, PDRF 6	PASS	0	0	PASS	PASS	0 / 288	PASS	Dataset PASS	0
14RLU660240.las	LAS 1.4, PDRF 6	PASS	0	0	PASS	PASS	0 / 284	PASS	Dataset PASS	0
14RLU660255.las	LAS 1.4, PDRF 6	PASS	0	0	PASS	PASS	0 / 294	PASS	Dataset PASS	0
14RLU660270.las	LAS 1.4, PDRF 6	PASS	0	0	PASS	PASS	0 / 293	PASS	Dataset PASS	0
14RLU660285.las	LAS 1.4, PDRF 6	PASS	0	0	PASS	PASS	0 / 283	PASS	Dataset PASS	0
14RLU660300.las	LAS 1.4, PDRF 6	PASS	0	0	PASS	PASS	0 / 293	PASS	Dataset PASS	0
14RLU660315.las	LAS 1.4, PDRF 6	PASS	0	0	PASS	PASS	0 / 299	PASS	Dataset PASS	0
14RLU660330.las	LAS 1.4, PDRF 6	PASS	0	0	PASS	PASS	0 / 287	PASS	Dataset PASS	0
14RLU660345.las	LAS 1.4, PDRF 6	PASS	0	0	PASS	PASS	0 / 283	PASS	Dataset PASS	0
14RLU660360.las	LAS 1.4, PDRF 6	PASS	0	0	PASS	PASS	0 / 283	PASS	Dataset PASS	0
14RLU660375.las	LAS 1.4, PDRF 6	PASS	0	0	PASS	PASS	0 / 284	PASS	Dataset PASS	0
14RLU660390.las	LAS 1.4, PDRF 6	PASS	0	0	PASS	PASS	0 / 293	PASS	Dataset PASS	0
14RLU660405.las	LAS 1.4, PDRF 6	PASS	0	0	PASS	PASS	0 / 293	PASS	Dataset PASS	0
14RLU660420.las	LAS 1.4, PDRF 6	PASS	0	0	PASS	PASS	0 / 285	PASS	Dataset PASS	0
14RLU660435.las	LAS 1.4, PDRF 6	PASS	0	0	PASS	PASS	0 / 286	PASS	Dataset PASS	0
14RLU660450.las	LAS 1.4, PDRF 6	PASS	0	0	PASS	PASS	0 / 284	PASS	Dataset PASS	0
14RLU660465.las	LAS 1.4, PDRF 6	PASS	0	0	PASS	PASS	0 / 279	PASS	Dataset PASS	0
14RLU660480.las	LAS 1.4, PDRF 6	PASS	0	0	PASS	PASS	0 / 284	PASS	Dataset PASS	0
14RLU660495.las	LAS 1.4, PDRF 6	PASS	0	0	PASS	PASS	0 / 287	PASS	Dataset PASS	0
14RLU660510.las	LAS 1.4, PDRF 6	PASS	0	0	PASS	PASS	0 / 284	PASS	Dataset PASS	0
14RLU660525.las	LAS 1.4, PDRF 6	PASS	0	0	PASS	PASS	0 / 282	PASS	Dataset PASS	0
14RLU660540.las	LAS 1.4, PDRF 6	PASS	0	0	PASS	PASS	0 / 281	PASS	Dataset PASS	0
14RLU660555.las	LAS 1.4, PDRF 6	PASS	0	0	PASS	PASS	0 / 278	PASS	Dataset PASS	0
14RLU660570.las	LAS 1.4, PDRF 6	PASS	0	0	PASS	PASS	0 / 281	PASS	Dataset PASS	0
14RLU660585.las	LAS 1.4, PDRF 6	PASS	0	0	PASS	PASS	0 / 286	PASS	Dataset PASS	0
14RLU660600.las	LAS 1.4, PDRF 6	PASS	0	0	PASS	PASS	0 / 287	PASS	Dataset PASS	0
14RLU660615.las	LAS 1.4, PDRF 6	PASS	0	0	PASS	PASS	0 / 285	PASS	Dataset PASS	0
14RLU660630.las	LAS 1.4, PDRF 6	PASS	0	0	PASS	PASS	0 / 282	PASS	Dataset PASS	0
14RLU660645.las	LAS 1.4, PDRF 6	PASS	0	0	PASS	PASS	0 / 280	PASS	Dataset PASS	0
14RLU675015.las	LAS 1.4, PDRF 6	PASS	0	0	PASS	PASS	0 / 289	PASS	Dataset PASS	0
14RLU675030.las	LAS 1.4, PDRF 6	PASS	0	0	PASS	PASS	0 / 289	PASS	Dataset PASS	0
14RLU675045.las	LAS 1.4, PDRF 6	PASS	0	0	PASS	PASS	0 / 288	PASS	Dataset PASS	0
14RLU675060.las	LAS 1.4, PDRF 6	PASS	0	0	PASS	PASS	0 / 297	PASS	Dataset PASS	0
14RLU675075.las	LAS 1.4, PDRF 6	PASS	0	0	PASS	PASS	0 / 298	PASS	Dataset PASS	0
14RLU675090.las	LAS 1.4, PDRF 6	PASS	0	0	PASS	PASS	0 / 298	PASS	Dataset PASS	0
14RLU675105.las	LAS 1.4, PDRF 6	PASS	0	0	PASS	PASS	0 / 297	PASS	Dataset PASS	0
14RLU675120.las	LAS 1.4, PDRF 6	PASS	0	0	PASS	PASS	0 / 317	PASS	Dataset PASS	0
14RLU675135.las	LAS 1.4, PDRF 6	PASS	0	0	PASS	PASS	0 / 299	PASS	Dataset PASS	0
14RLU675150.las	LAS 1.4, PDRF 6	PASS	0	0	PASS	PASS	0 / 288	PASS	Dataset PASS	0
14RLU675165.las	LAS 1.4, PDRF 6	PASS	0	0	PASS	PASS	0 / 289	PASS	Dataset PASS	0
14RLU675180.las	LAS 1.4, PDRF 6	PASS	0	0	PASS	PASS	0 / 288	PASS	Dataset PASS	0
14RLU675195.las	LAS 1.4, PDRF 6	PASS	0	0	PASS	PASS	0 / 297	PASS	Dataset PASS	0
14RLU675210.las	LAS 1.4, PDRF 6	PASS	0	0	PASS	PASS	0 / 296	PASS	Dataset PASS	0
14RLU675225.las	LAS 1.4, PDRF 6	PASS	0	0	PASS	PASS	0 / 285	PASS	Dataset PASS	0
14RLU675240.las	LAS 1.4, PDRF 6	PASS	0	0	PASS	PASS	0 / 288	PASS	Dataset PASS	0
14RLU675255.las	LAS 1.4, PDRF 6	PASS	0	0	PASS	PASS	0 / 327	PASS	Dataset PASS	0

DPH-1.1 Report on ASPRS LAS File Format (Tiled Data) - Compliance - continued

File	LAS Version/PDRF	System ID	Legacy Point Count	Legacy Return Counts	File Source ID	Global Encoding	VLRs / EVLRs	WKT	Intensity	Point Count with Bad Return Info
14RLU675270.las	LAS 1.4, PDRF 6	PASS	0	0	PASS	PASS	0 / 288	PASS	Dataset PASS	0
14RLU675285.las	LAS 1.4, PDRF 6	PASS	0	0	PASS	PASS	0 / 288	PASS	Dataset PASS	0
14RLU675300.las	LAS 1.4, PDRF 6	PASS	0	0	PASS	PASS	0 / 300	PASS	Dataset PASS	0
14RLU675315.las	LAS 1.4, PDRF 6	PASS	0	0	PASS	PASS	0 / 298	PASS	Dataset PASS	0
14RLU675330.las	LAS 1.4, PDRF 6	PASS	0	0	PASS	PASS	0 / 289	PASS	Dataset PASS	0
14RLU675345.las	LAS 1.4, PDRF 6	PASS	0	0	PASS	PASS	0 / 288	PASS	Dataset PASS	0
14RLU675360.las	LAS 1.4, PDRF 6	PASS	0	0	PASS	PASS	0 / 285	PASS	Dataset PASS	0
14RLU675375.las	LAS 1.4, PDRF 6	PASS	0	0	PASS	PASS	0 / 298	PASS	Dataset PASS	0
14RLU675390.las	LAS 1.4, PDRF 6	PASS	0	0	PASS	PASS	0 / 297	PASS	Dataset PASS	0
14RLU675405.las	LAS 1.4, PDRF 6	PASS	0	0	PASS	PASS	0 / 301	PASS	Dataset PASS	0
14RLU675420.las	LAS 1.4, PDRF 6	PASS	0	0	PASS	PASS	0 / 288	PASS	Dataset PASS	0
14RLU675435.las	LAS 1.4, PDRF 6	PASS	0	0	PASS	PASS	0 / 288	PASS	Dataset PASS	0
14RLU675450.las	LAS 1.4, PDRF 6	PASS	0	0	PASS	PASS	0 / 289	PASS	Dataset PASS	0
14RLU675465.las	LAS 1.4, PDRF 6	PASS	0	0	PASS	PASS	0 / 285	PASS	Dataset PASS	0
14RLU675480.las	LAS 1.4, PDRF 6	PASS	0	0	PASS	PASS	0 / 289	PASS	Dataset PASS	0
14RLU675495.las	LAS 1.4, PDRF 6	PASS	0	0	PASS	PASS	0 / 288	PASS	Dataset PASS	0
14RLU675510.las	LAS 1.4, PDRF 6	PASS	0	0	PASS	PASS	0 / 289	PASS	Dataset PASS	0
14RLU675525.las	LAS 1.4, PDRF 6	PASS	0	0	PASS	PASS	0 / 288	PASS	Dataset PASS	0
14RLU675540.las	LAS 1.4, PDRF 6	PASS	0	0	PASS	PASS	0 / 289	PASS	Dataset PASS	0
14RLU675555.las	LAS 1.4, PDRF 6	PASS	0	0	PASS	PASS	0 / 285	PASS	Dataset PASS	0
14RLU675570.las	LAS 1.4, PDRF 6	PASS	0	0	PASS	PASS	0 / 285	PASS	Dataset PASS	0
14RLU675585.las	LAS 1.4, PDRF 6	PASS	0	0	PASS	PASS	0 / 304	PASS	Dataset PASS	0
14RLU675600.las	LAS 1.4, PDRF 6	PASS	0	0	PASS	PASS	0 / 301	PASS	Dataset PASS	0
14RLU675615.las	LAS 1.4, PDRF 6	PASS	0	0	PASS	PASS	0 / 300	PASS	Dataset PASS	0
14RLU675630.las	LAS 1.4, PDRF 6	PASS	0	0	PASS	PASS	0 / 289	PASS	Dataset PASS	0
14RLU675645.las	LAS 1.4, PDRF 6	PASS	0	0	PASS	PASS	0 / 288	PASS	Dataset PASS	0
14RLU690015.las	LAS 1.4, PDRF 6	PASS	0	0	PASS	PASS	0 / 297	PASS	Dataset PASS	0
14RLU690030.las	LAS 1.4, PDRF 6	PASS	0	0	PASS	PASS	0 / 297	PASS	Dataset PASS	0
14RLU690045.las	LAS 1.4, PDRF 6	PASS	0	0	PASS	PASS	0 / 296	PASS	Dataset PASS	0
14RLU690060.las	LAS 1.4, PDRF 6	PASS	0	0	PASS	PASS	0 / 301	PASS	Dataset PASS	0
14RLU690075.las	LAS 1.4, PDRF 6	PASS	0	0	PASS	PASS	0 / 301	PASS	Dataset PASS	0
14RLU690090.las	LAS 1.4, PDRF 6	PASS	0	0	PASS	PASS	0 / 300	PASS	Dataset PASS	0
14RLU690105.las	LAS 1.4, PDRF 6	PASS	0	0	PASS	PASS	0 / 302	PASS	Dataset PASS	0
14RLU690120.las	LAS 1.4, PDRF 6	PASS	0	0	PASS	PASS	0 / 321	PASS	Dataset PASS	0
14RLU690135.las	LAS 1.4, PDRF 6	PASS	0	0	PASS	PASS	0 / 296	PASS	Dataset PASS	0
14RLU690150.las	LAS 1.4, PDRF 6	PASS	0	0	PASS	PASS	0 / 296	PASS	Dataset PASS	0
14RLU690165.las	LAS 1.4, PDRF 6	PASS	0	0	PASS	PASS	0 / 296	PASS	Dataset PASS	0
14RLU690180.las	LAS 1.4, PDRF 6	PASS	0	0	PASS	PASS	0 / 297	PASS	Dataset PASS	0
14RLU690195.las	LAS 1.4, PDRF 6	PASS	0	0	PASS	PASS	0 / 296	PASS	Dataset PASS	0
14RLU690210.las	LAS 1.4, PDRF 6	PASS	0	0	PASS	PASS	0 / 301	PASS	Dataset PASS	0
14RLU690225.las	LAS 1.4, PDRF 6	PASS	0	0	PASS	PASS	0 / 285	PASS	Dataset PASS	0
14RLU690240.las	LAS 1.4, PDRF 6	PASS	0	0	PASS	PASS	0 / 297	PASS	Dataset PASS	0
14RLU690255.las	LAS 1.4, PDRF 6	PASS	0	0	PASS	PASS	0 / 296	PASS	Dataset PASS	0
14RLU690270.las	LAS 1.4, PDRF 6	PASS	0	0	PASS	PASS	0 / 297	PASS	Dataset PASS	0
14RLU690285.las	LAS 1.4, PDRF 6	PASS	0	0	PASS	PASS	0 / 290	PASS	Dataset PASS	0
14RLU690300.las	LAS 1.4, PDRF 6	PASS	0	0	PASS	PASS	0 / 297	PASS	Dataset PASS	0
14RLU690315.las	LAS 1.4, PDRF 6	PASS	0	0	PASS	PASS	0 / 301	PASS	Dataset PASS	0
14RLU690330.las	LAS 1.4, PDRF 6	PASS	0	0	PASS	PASS	0 / 296	PASS	Dataset PASS	0
14RLU690345.las	LAS 1.4, PDRF 6	PASS	0	0	PASS	PASS	0 / 296	PASS	Dataset PASS	0

DPH-1.1 Report on ASPRS LAS File Format (Tiled Data) - Compliance - continued

File	LAS Version/PDRF	System ID	Legacy Point Count	Legacy Return Counts	File Source ID	Global Encoding	VLRs / EVLRs	WKT	Intensity	Point Count with Bad Return Info
14RLU690360.las	LAS 1.4, PDRF 6	PASS	0	0	PASS	PASS	0 / 290	PASS	Dataset PASS	0
14RLU690375.las	LAS 1.4, PDRF 6	PASS	0	0	PASS	PASS	0 / 296	PASS	Dataset PASS	0
14RLU690390.las	LAS 1.4, PDRF 6	PASS	0	0	PASS	PASS	0 / 301	PASS	Dataset PASS	0
14RLU690405.las	LAS 1.4, PDRF 6	PASS	0	0	PASS	PASS	0 / 297	PASS	Dataset PASS	0
14RLU690420.las	LAS 1.4, PDRF 6	PASS	0	0	PASS	PASS	0 / 297	PASS	Dataset PASS	0
14RLU690435.las	LAS 1.4, PDRF 6	PASS	0	0	PASS	PASS	0 / 296	PASS	Dataset PASS	0
14RLU690450.las	LAS 1.4, PDRF 6	PASS	0	0	PASS	PASS	0 / 297	PASS	Dataset PASS	0
14RLU690465.las	LAS 1.4, PDRF 6	PASS	0	0	PASS	PASS	0 / 285	PASS	Dataset PASS	0
14RLU690480.las	LAS 1.4, PDRF 6	PASS	0	0	PASS	PASS	0 / 290	PASS	Dataset PASS	0
14RLU690495.las	LAS 1.4, PDRF 6	PASS	0	0	PASS	PASS	0 / 296	PASS	Dataset PASS	0
14RLU690510.las	LAS 1.4, PDRF 6	PASS	0	0	PASS	PASS	0 / 297	PASS	Dataset PASS	0
14RLU690525.las	LAS 1.4, PDRF 6	PASS	0	0	PASS	PASS	0 / 295	PASS	Dataset PASS	0
14RLU690540.las	LAS 1.4, PDRF 6	PASS	0	0	PASS	PASS	0 / 297	PASS	Dataset PASS	0
14RLU690555.las	LAS 1.4, PDRF 6	PASS	0	0	PASS	PASS	0 / 293	PASS	Dataset PASS	0
14RLU690570.las	LAS 1.4, PDRF 6	PASS	0	0	PASS	PASS	0 / 284	PASS	Dataset PASS	0
14RLU690585.las	LAS 1.4, PDRF 6	PASS	0	0	PASS	PASS	0 / 322	PASS	Dataset PASS	0
14RLU690600.las	LAS 1.4, PDRF 6	PASS	0	0	PASS	PASS	0 / 302	PASS	Dataset PASS	0
14RLU690615.las	LAS 1.4, PDRF 6	PASS	0	0	PASS	PASS	0 / 296	PASS	Dataset PASS	0
14RLU690630.las	LAS 1.4, PDRF 6	PASS	0	0	PASS	PASS	0 / 297	PASS	Dataset PASS	0
14RLU690645.las	LAS 1.4, PDRF 6	PASS	0	0	PASS	PASS	0 / 297	PASS	Dataset PASS	0
14RLU705015.las	LAS 1.4, PDRF 6	PASS	0	0	PASS	PASS	0 / 282	PASS	Dataset PASS	0
14RLU705030.las	LAS 1.4, PDRF 6	PASS	0	0	PASS	PASS	0 / 287	PASS	Dataset PASS	0
14RLU705045.las	LAS 1.4, PDRF 6	PASS	0	0	PASS	PASS	0 / 288	PASS	Dataset PASS	0
14RLU705060.las	LAS 1.4, PDRF 6	PASS	0	0	PASS	PASS	0 / 293	PASS	Dataset PASS	0
14RLU705075.las	LAS 1.4, PDRF 6	PASS	0	0	PASS	PASS	0 / 300	PASS	Dataset PASS	0
14RLU705090.las	LAS 1.4, PDRF 6	PASS	0	0	PASS	PASS	0 / 293	PASS	Dataset PASS	0
14RLU705105.las	LAS 1.4, PDRF 6	PASS	0	0	PASS	PASS	0 / 298	PASS	Dataset PASS	0
14RLU705120.las	LAS 1.4, PDRF 6	PASS	0	0	PASS	PASS	0 / 313	PASS	Dataset PASS	0
14RLU705135.las	LAS 1.4, PDRF 6	PASS	0	0	PASS	PASS	0 / 284	PASS	Dataset PASS	0
14RLU705150.las	LAS 1.4, PDRF 6	PASS	0	0	PASS	PASS	0 / 286	PASS	Dataset PASS	0
14RLU705165.las	LAS 1.4, PDRF 6	PASS	0	0	PASS	PASS	0 / 283	PASS	Dataset PASS	0
14RLU705180.las	LAS 1.4, PDRF 6	PASS	0	0	PASS	PASS	0 / 283	PASS	Dataset PASS	0
14RLU705195.las	LAS 1.4, PDRF 6	PASS	0	0	PASS	PASS	0 / 294	PASS	Dataset PASS	0
14RLU705210.las	LAS 1.4, PDRF 6	PASS	0	0	PASS	PASS	0 / 290	PASS	Dataset PASS	0
14RLU705225.las	LAS 1.4, PDRF 6	PASS	0	0	PASS	PASS	0 / 287	PASS	Dataset PASS	0
14RLU705240.las	LAS 1.4, PDRF 6	PASS	0	0	PASS	PASS	0 / 281	PASS	Dataset PASS	0
14RLU705255.las	LAS 1.4, PDRF 6	PASS	0	0	PASS	PASS	0 / 283	PASS	Dataset PASS	0
14RLU705270.las	LAS 1.4, PDRF 6	PASS	0	0	PASS	PASS	0 / 284	PASS	Dataset PASS	0
14RLU705285.las	LAS 1.4, PDRF 6	PASS	0	0	PASS	PASS	0 / 284	PASS	Dataset PASS	0
14RLU705300.las	LAS 1.4, PDRF 6	PASS	0	0	PASS	PASS	0 / 293	PASS	Dataset PASS	0
14RLU705315.las	LAS 1.4, PDRF 6	PASS	0	0	PASS	PASS	0 / 300	PASS	Dataset PASS	0
14RLU705330.las	LAS 1.4, PDRF 6	PASS	0	0	PASS	PASS	0 / 280	PASS	Dataset PASS	0
14RLU705345.las	LAS 1.4, PDRF 6	PASS	0	0	PASS	PASS	0 / 285	PASS	Dataset PASS	0
14RLU705360.las	LAS 1.4, PDRF 6	PASS	0	0	PASS	PASS	0 / 283	PASS	Dataset PASS	0
14RLU705375.las	LAS 1.4, PDRF 6	PASS	0	0	PASS	PASS	0 / 287	PASS	Dataset PASS	0
14RLU705390.las	LAS 1.4, PDRF 6	PASS	0	0	PASS	PASS	0 / 286	PASS	Dataset PASS	0
14RLU705405.las	LAS 1.4, PDRF 6	PASS	0	0	PASS	PASS	0 / 286	PASS	Dataset PASS	0
14RLU705420.las	LAS 1.4, PDRF 6	PASS	0	0	PASS	PASS	0 / 285	PASS	Dataset PASS	0
14RLU705435.las	LAS 1.4, PDRF 6	PASS	0	0	PASS	PASS	0 / 286	PASS	Dataset PASS	0

DPH-1.1 Report on ASPRS LAS File Format (Tiled Data) - Compliance - continued

File	LAS Version/PDRF	System ID	Legacy Point Count	Legacy Return Counts	File Source ID	Global Encoding	VLRs / EVLRs	WKT	Intensity	Point Count with Bad Return Info
14RLU705450.las	LAS 1.4, PDRF 6	PASS	0	0	PASS	PASS	0 / 283	PASS	Dataset PASS	0
14RLU705465.las	LAS 1.4, PDRF 6	PASS	0	0	PASS	PASS	0 / 281	PASS	Dataset PASS	0
14RLU705480.las	LAS 1.4, PDRF 6	PASS	0	0	PASS	PASS	0 / 287	PASS	Dataset PASS	0
14RLU705495.las	LAS 1.4, PDRF 6	PASS	0	0	PASS	PASS	0 / 287	PASS	Dataset PASS	0
14RLU705510.las	LAS 1.4, PDRF 6	PASS	0	0	PASS	PASS	0 / 282	PASS	Dataset PASS	0
14RLU705525.las	LAS 1.4, PDRF 6	PASS	0	0	PASS	PASS	0 / 282	PASS	Dataset PASS	0
14RLU705540.las	LAS 1.4, PDRF 6	PASS	0	0	PASS	PASS	0 / 283	PASS	Dataset PASS	0
14RLU705555.las	LAS 1.4, PDRF 6	PASS	0	0	PASS	PASS	0 / 280	PASS	Dataset PASS	0
14RLU705570.las	LAS 1.4, PDRF 6	PASS	0	0	PASS	PASS	0 / 281	PASS	Dataset PASS	0
14RLU705585.las	LAS 1.4, PDRF 6	PASS	0	0	PASS	PASS	0 / 312	PASS	Dataset PASS	0
14RLU705600.las	LAS 1.4, PDRF 6	PASS	0	0	PASS	PASS	0 / 296	PASS	Dataset PASS	0
14RLU705615.las	LAS 1.4, PDRF 6	PASS	0	0	PASS	PASS	0 / 283	PASS	Dataset PASS	0
14RLU705630.las	LAS 1.4, PDRF 6	PASS	0	0	PASS	PASS	0 / 280	PASS	Dataset PASS	0
14RLU705645.las	LAS 1.4, PDRF 6	PASS	0	0	PASS	PASS	0 / 280	PASS	Dataset PASS	0
14RLU720015.las	LAS 1.4, PDRF 6	PASS	0	0	PASS	PASS	0 / 288	PASS	Dataset PASS	0
14RLU720030.las	LAS 1.4, PDRF 6	PASS	0	0	PASS	PASS	0 / 289	PASS	Dataset PASS	0
14RLU720045.las	LAS 1.4, PDRF 6	PASS	0	0	PASS	PASS	0 / 299	PASS	Dataset PASS	0
14RLU720060.las	LAS 1.4, PDRF 6	PASS	0	0	PASS	PASS	0 / 300	PASS	Dataset PASS	0
14RLU720075.las	LAS 1.4, PDRF 6	PASS	0	0	PASS	PASS	0 / 297	PASS	Dataset PASS	0
14RLU720090.las	LAS 1.4, PDRF 6	PASS	0	0	PASS	PASS	0 / 301	PASS	Dataset PASS	0
14RLU720105.las	LAS 1.4, PDRF 6	PASS	0	0	PASS	PASS	0 / 298	PASS	Dataset PASS	0
14RLU720120.las	LAS 1.4, PDRF 6	PASS	0	0	PASS	PASS	0 / 311	PASS	Dataset PASS	0
14RLU720135.las	LAS 1.4, PDRF 6	PASS	0	0	PASS	PASS	0 / 288	PASS	Dataset PASS	0
14RLU720150.las	LAS 1.4, PDRF 6	PASS	0	0	PASS	PASS	0 / 288	PASS	Dataset PASS	0
14RLU720165.las	LAS 1.4, PDRF 6	PASS	0	0	PASS	PASS	0 / 288	PASS	Dataset PASS	0
14RLU720180.las	LAS 1.4, PDRF 6	PASS	0	0	PASS	PASS	0 / 288	PASS	Dataset PASS	0
14RLU720195.las	LAS 1.4, PDRF 6	PASS	0	0	PASS	PASS	0 / 301	PASS	Dataset PASS	0
14RLU720210.las	LAS 1.4, PDRF 6	PASS	0	0	PASS	PASS	0 / 297	PASS	Dataset PASS	0
14RLU720225.las	LAS 1.4, PDRF 6	PASS	0	0	PASS	PASS	0 / 285	PASS	Dataset PASS	0
14RLU720240.las	LAS 1.4, PDRF 6	PASS	0	0	PASS	PASS	0 / 289	PASS	Dataset PASS	0
14RLU720255.las	LAS 1.4, PDRF 6	PASS	0	0	PASS	PASS	0 / 289	PASS	Dataset PASS	0
14RLU720270.las	LAS 1.4, PDRF 6	PASS	0	0	PASS	PASS	0 / 289	PASS	Dataset PASS	0
14RLU720285.las	LAS 1.4, PDRF 6	PASS	0	0	PASS	PASS	0 / 285	PASS	Dataset PASS	0
14RLU720300.las	LAS 1.4, PDRF 6	PASS	0	0	PASS	PASS	0 / 301	PASS	Dataset PASS	0
14RLU720315.las	LAS 1.4, PDRF 6	PASS	0	0	PASS	PASS	0 / 296	PASS	Dataset PASS	0
14RLU720330.las	LAS 1.4, PDRF 6	PASS	0	0	PASS	PASS	0 / 288	PASS	Dataset PASS	0
14RLU720345.las	LAS 1.4, PDRF 6	PASS	0	0	PASS	PASS	0 / 289	PASS	Dataset PASS	0
14RLU720360.las	LAS 1.4, PDRF 6	PASS	0	0	PASS	PASS	0 / 288	PASS	Dataset PASS	0
14RLU720375.las	LAS 1.4, PDRF 6	PASS	0	0	PASS	PASS	0 / 334	PASS	Dataset PASS	0
14RLU720390.las	LAS 1.4, PDRF 6	PASS	0	0	PASS	PASS	0 / 295	PASS	Dataset PASS	0
14RLU720405.las	LAS 1.4, PDRF 6	PASS	0	0	PASS	PASS	0 / 299	PASS	Dataset PASS	0
14RLU720420.las	LAS 1.4, PDRF 6	PASS	0	0	PASS	PASS	0 / 291	PASS	Dataset PASS	0
14RLU720435.las	LAS 1.4, PDRF 6	PASS	0	0	PASS	PASS	0 / 289	PASS	Dataset PASS	0
14RLU720450.las	LAS 1.4, PDRF 6	PASS	0	0	PASS	PASS	0 / 289	PASS	Dataset PASS	0
14RLU720465.las	LAS 1.4, PDRF 6	PASS	0	0	PASS	PASS	0 / 284	PASS	Dataset PASS	0
14RLU720480.las	LAS 1.4, PDRF 6	PASS	0	0	PASS	PASS	0 / 288	PASS	Dataset PASS	0
14RLU720495.las	LAS 1.4, PDRF 6	PASS	0	0	PASS	PASS	0 / 298	PASS	Dataset PASS	0
14RLU720510.las	LAS 1.4, PDRF 6	PASS	0	0	PASS	PASS	0 / 288	PASS	Dataset PASS	0
14RLU720525.las	LAS 1.4, PDRF 6	PASS	0	0	PASS	PASS	0 / 289	PASS	Dataset PASS	0

DPH-1.1 Report on ASPRS LAS File Format (Tiled Data) - Compliance - continued

File	LAS Version/PDRF	System ID	Legacy Point Count	Legacy Return Counts	File Source ID	Global Encoding	VLRs / EVLRs	WKT	Intensity	Point Count with Bad Return Info
14RLU720540.las	LAS 1.4, PDRF 6	PASS	0	0	PASS	PASS	0 / 288	PASS	Dataset PASS	0
14RLU720555.las	LAS 1.4, PDRF 6	PASS	0	0	PASS	PASS	0 / 286	PASS	Dataset PASS	0
14RLU720570.las	LAS 1.4, PDRF 6	PASS	0	0	PASS	PASS	0 / 285	PASS	Dataset PASS	0
14RLU720585.las	LAS 1.4, PDRF 6	PASS	0	0	PASS	PASS	0 / 315	PASS	Dataset PASS	0
14RLU720600.las	LAS 1.4, PDRF 6	PASS	0	0	PASS	PASS	0 / 295	PASS	Dataset PASS	0
14RLU720615.las	LAS 1.4, PDRF 6	PASS	0	0	PASS	PASS	0 / 288	PASS	Dataset PASS	0
14RLU720630.las	LAS 1.4, PDRF 6	PASS	0	0	PASS	PASS	0 / 288	PASS	Dataset PASS	0
14RLU720645.las	LAS 1.4, PDRF 6	PASS	0	0	PASS	PASS	0 / 288	PASS	Dataset PASS	0
14RLU735015.las	LAS 1.4, PDRF 6	PASS	0	0	PASS	PASS	0 / 297	PASS	Dataset PASS	0
14RLU735030.las	LAS 1.4, PDRF 6	PASS	0	0	PASS	PASS	0 / 296	PASS	Dataset PASS	0
14RLU735045.las	LAS 1.4, PDRF 6	PASS	0	0	PASS	PASS	0 / 297	PASS	Dataset PASS	0
14RLU735060.las	LAS 1.4, PDRF 6	PASS	0	0	PASS	PASS	0 / 300	PASS	Dataset PASS	0
14RLU735075.las	LAS 1.4, PDRF 6	PASS	0	0	PASS	PASS	0 / 301	PASS	Dataset PASS	0
14RLU735090.las	LAS 1.4, PDRF 6	PASS	0	0	PASS	PASS	0 / 296	PASS	Dataset PASS	0
14RLU735105.las	LAS 1.4, PDRF 6	PASS	0	0	PASS	PASS	0 / 301	PASS	Dataset PASS	0
14RLU735120.las	LAS 1.4, PDRF 6	PASS	0	0	PASS	PASS	0 / 320	PASS	Dataset PASS	0
14RLU735135.las	LAS 1.4, PDRF 6	PASS	0	0	PASS	PASS	0 / 296	PASS	Dataset PASS	0
14RLU735150.las	LAS 1.4, PDRF 6	PASS	0	0	PASS	PASS	0 / 297	PASS	Dataset PASS	0
14RLU735165.las	LAS 1.4, PDRF 6	PASS	0	0	PASS	PASS	0 / 297	PASS	Dataset PASS	0
14RLU735180.las	LAS 1.4, PDRF 6	PASS	0	0	PASS	PASS	0 / 297	PASS	Dataset PASS	0
14RLU735195.las	LAS 1.4, PDRF 6	PASS	0	0	PASS	PASS	0 / 296	PASS	Dataset PASS	0
14RLU735210.las	LAS 1.4, PDRF 6	PASS	0	0	PASS	PASS	0 / 299	PASS	Dataset PASS	0
14RLU735225.las	LAS 1.4, PDRF 6	PASS	0	0	PASS	PASS	0 / 286	PASS	Dataset PASS	0
14RLU735240.las	LAS 1.4, PDRF 6	PASS	0	0	PASS	PASS	0 / 296	PASS	Dataset PASS	0
14RLU735255.las	LAS 1.4, PDRF 6	PASS	0	0	PASS	PASS	0 / 296	PASS	Dataset PASS	0
14RLU735270.las	LAS 1.4, PDRF 6	PASS	0	0	PASS	PASS	0 / 297	PASS	Dataset PASS	0
14RLU735285.las	LAS 1.4, PDRF 6	PASS	0	0	PASS	PASS	0 / 295	PASS	Dataset PASS	0
14RLU735300.las	LAS 1.4, PDRF 6	PASS	0	0	PASS	PASS	0 / 297	PASS	Dataset PASS	0
14RLU735315.las	LAS 1.4, PDRF 6	PASS	0	0	PASS	PASS	0 / 301	PASS	Dataset PASS	0
14RLU735330.las	LAS 1.4, PDRF 6	PASS	0	0	PASS	PASS	0 / 287	PASS	Dataset PASS	0
14RLU735345.las	LAS 1.4, PDRF 6	PASS	0	0	PASS	PASS	0 / 291	PASS	Dataset PASS	0
14RLU735360.las	LAS 1.4, PDRF 6	PASS	0	0	PASS	PASS	0 / 296	PASS	Dataset PASS	0
14RLU735375.las	LAS 1.4, PDRF 6	PASS	0	0	PASS	PASS	0 / 336	PASS	Dataset PASS	0
14RLU735390.las	LAS 1.4, PDRF 6	PASS	0	0	PASS	PASS	0 / 301	PASS	Dataset PASS	0
14RLU735405.las	LAS 1.4, PDRF 6	PASS	0	0	PASS	PASS	0 / 297	PASS	Dataset PASS	0
14RLU735420.las	LAS 1.4, PDRF 6	PASS	0	0	PASS	PASS	0 / 297	PASS	Dataset PASS	0
14RLU735435.las	LAS 1.4, PDRF 6	PASS	0	0	PASS	PASS	0 / 296	PASS	Dataset PASS	0
14RLU735450.las	LAS 1.4, PDRF 6	PASS	0	0	PASS	PASS	0 / 297	PASS	Dataset PASS	0
14RLU735465.las	LAS 1.4, PDRF 6	PASS	0	0	PASS	PASS	0 / 296	PASS	Dataset PASS	0
14RLU735480.las	LAS 1.4, PDRF 6	PASS	0	0	PASS	PASS	0 / 289	PASS	Dataset PASS	0
14RLU735495.las	LAS 1.4, PDRF 6	PASS	0	0	PASS	PASS	0 / 296	PASS	Dataset PASS	0
14RLU735510.las	LAS 1.4, PDRF 6	PASS	0	0	PASS	PASS	0 / 296	PASS	Dataset PASS	0
14RLU735525.las	LAS 1.4, PDRF 6	PASS	0	0	PASS	PASS	0 / 296	PASS	Dataset PASS	0
14RLU735540.las	LAS 1.4, PDRF 6	PASS	0	0	PASS	PASS	0 / 297	PASS	Dataset PASS	0
14RLU735555.las	LAS 1.4, PDRF 6	PASS	0	0	PASS	PASS	0 / 297	PASS	Dataset PASS	0
14RLU735570.las	LAS 1.4, PDRF 6	PASS	0	0	PASS	PASS	0 / 285	PASS	Dataset PASS	0
14RLU735585.las	LAS 1.4, PDRF 6	PASS	0	0	PASS	PASS	0 / 301	PASS	Dataset PASS	0
14RLU735600.las	LAS 1.4, PDRF 6	PASS	0	0	PASS	PASS	0 / 301	PASS	Dataset PASS	0
14RLU735615.las	LAS 1.4, PDRF 6	PASS	0	0	PASS	PASS	0 / 297	PASS	Dataset PASS	0

DPH-1.1 Report on ASPRS LAS File Format (Tiled Data) - Compliance - continued

File	LAS Version/PDRF	System ID	Legacy Point Count	Legacy Return Counts	File Source ID	Global Encoding	VLRs / EVLRs	WKT	Intensity	Point Count with Bad Return Info
14RLU735630.las	LAS 1.4, PDRF 6	PASS	0	0	PASS	PASS	0 / 297	PASS	Dataset PASS	0
14RLU735645.las	LAS 1.4, PDRF 6	PASS	0	0	PASS	PASS	0 / 297	PASS	Dataset PASS	0
14RLU750015.las	LAS 1.4, PDRF 6	PASS	0	0	PASS	PASS	0 / 283	PASS	Dataset PASS	0
14RLU750030.las	LAS 1.4, PDRF 6	PASS	0	0	PASS	PASS	0 / 281	PASS	Dataset PASS	0
14RLU750045.las	LAS 1.4, PDRF 6	PASS	0	0	PASS	PASS	0 / 296	PASS	Dataset PASS	0
14RLU750060.las	LAS 1.4, PDRF 6	PASS	0	0	PASS	PASS	0 / 298	PASS	Dataset PASS	0
14RLU750075.las	LAS 1.4, PDRF 6	PASS	0	0	PASS	PASS	0 / 300	PASS	Dataset PASS	0
14RLU750090.las	LAS 1.4, PDRF 6	PASS	0	0	PASS	PASS	0 / 293	PASS	Dataset PASS	0
14RLU750105.las	LAS 1.4, PDRF 6	PASS	0	0	PASS	PASS	0 / 299	PASS	Dataset PASS	0
14RLU750120.las	LAS 1.4, PDRF 6	PASS	0	0	PASS	PASS	0 / 312	PASS	Dataset PASS	0
14RLU750135.las	LAS 1.4, PDRF 6	PASS	0	0	PASS	PASS	0 / 293	PASS	Dataset PASS	0
14RLU750150.las	LAS 1.4, PDRF 6	PASS	0	0	PASS	PASS	0 / 287	PASS	Dataset PASS	0
14RLU750165.las	LAS 1.4, PDRF 6	PASS	0	0	PASS	PASS	0 / 284	PASS	Dataset PASS	0
14RLU750180.las	LAS 1.4, PDRF 6	PASS	0	0	PASS	PASS	0 / 288	PASS	Dataset PASS	0
14RLU750195.las	LAS 1.4, PDRF 6	PASS	0	0	PASS	PASS	0 / 293	PASS	Dataset PASS	0
14RLU750210.las	LAS 1.4, PDRF 6	PASS	0	0	PASS	PASS	0 / 287	PASS	Dataset PASS	0
14RLU750225.las	LAS 1.4, PDRF 6	PASS	0	0	PASS	PASS	0 / 287	PASS	Dataset PASS	0
14RLU750240.las	LAS 1.4, PDRF 6	PASS	0	0	PASS	PASS	0 / 287	PASS	Dataset PASS	0
14RLU750255.las	LAS 1.4, PDRF 6	PASS	0	0	PASS	PASS	0 / 285	PASS	Dataset PASS	0
14RLU750270.las	LAS 1.4, PDRF 6	PASS	0	0	PASS	PASS	0 / 284	PASS	Dataset PASS	0
14RLU750285.las	LAS 1.4, PDRF 6	PASS	0	0	PASS	PASS	0 / 286	PASS	Dataset PASS	0
14RLU750300.las	LAS 1.4, PDRF 6	PASS	0	0	PASS	PASS	0 / 281	PASS	Dataset PASS	0
14RLU750315.las	LAS 1.4, PDRF 6	PASS	0	0	PASS	PASS	0 / 293	PASS	Dataset PASS	0
14RLU750330.las	LAS 1.4, PDRF 6	PASS	0	0	PASS	PASS	0 / 279	PASS	Dataset PASS	0
14RLU750345.las	LAS 1.4, PDRF 6	PASS	0	0	PASS	PASS	0 / 283	PASS	Dataset PASS	0
14RLU750360.las	LAS 1.4, PDRF 6	PASS	0	0	PASS	PASS	0 / 289	PASS	Dataset PASS	0
14RLU750375.las	LAS 1.4, PDRF 6	PASS	0	0	PASS	PASS	0 / 328	PASS	Dataset PASS	0
14RLU750390.las	LAS 1.4, PDRF 6	PASS	0	0	PASS	PASS	0 / 284	PASS	Dataset PASS	0
14RLU750405.las	LAS 1.4, PDRF 6	PASS	0	0	PASS	PASS	0 / 285	PASS	Dataset PASS	0
14RLU750420.las	LAS 1.4, PDRF 6	PASS	0	0	PASS	PASS	0 / 283	PASS	Dataset PASS	0
14RLU750435.las	LAS 1.4, PDRF 6	PASS	0	0	PASS	PASS	0 / 287	PASS	Dataset PASS	0
14RLU750450.las	LAS 1.4, PDRF 6	PASS	0	0	PASS	PASS	0 / 284	PASS	Dataset PASS	0
14RLU750465.las	LAS 1.4, PDRF 6	PASS	0	0	PASS	PASS	0 / 285	PASS	Dataset PASS	0
14RLU750480.las	LAS 1.4, PDRF 6	PASS	0	0	PASS	PASS	0 / 284	PASS	Dataset PASS	0
14RLU750495.las	LAS 1.4, PDRF 6	PASS	0	0	PASS	PASS	0 / 287	PASS	Dataset PASS	0
14RLU750510.las	LAS 1.4, PDRF 6	PASS	0	0	PASS	PASS	0 / 282	PASS	Dataset PASS	0
14RLU750525.las	LAS 1.4, PDRF 6	PASS	0	0	PASS	PASS	0 / 281	PASS	Dataset PASS	0
14RLU750540.las	LAS 1.4, PDRF 6	PASS	0	0	PASS	PASS	0 / 281	PASS	Dataset PASS	0
14RLU750555.las	LAS 1.4, PDRF 6	PASS	0	0	PASS	PASS	0 / 280	PASS	Dataset PASS	0
14RLU750570.las	LAS 1.4, PDRF 6	PASS	0	0	PASS	PASS	0 / 280	PASS	Dataset PASS	0
14RLU750585.las	LAS 1.4, PDRF 6	PASS	0	0	PASS	PASS	0 / 290	PASS	Dataset PASS	0
14RLU750600.las	LAS 1.4, PDRF 6	PASS	0	0	PASS	PASS	0 / 286	PASS	Dataset PASS	0
14RLU750615.las	LAS 1.4, PDRF 6	PASS	0	0	PASS	PASS	0 / 282	PASS	Dataset PASS	0
14RLU750630.las	LAS 1.4, PDRF 6	PASS	0	0	PASS	PASS	0 / 282	PASS	Dataset PASS	0
14RLU750645.las	LAS 1.4, PDRF 6	PASS	0	0	PASS	PASS	0 / 281	PASS	Dataset PASS	0
14RLU765015.las	LAS 1.4, PDRF 6	PASS	0	0	PASS	PASS	0 / 289	PASS	Dataset PASS	0
14RLU765030.las	LAS 1.4, PDRF 6	PASS	0	0	PASS	PASS	0 / 288	PASS	Dataset PASS	0
14RLU765045.las	LAS 1.4, PDRF 6	PASS	0	0	PASS	PASS	0 / 301	PASS	Dataset PASS	0
14RLU765060.las	LAS 1.4, PDRF 6	PASS	0	0	PASS	PASS	0 / 297	PASS	Dataset PASS	0

DPH-1.1 Report on ASPRS LAS File Format (Tiled Data) - Compliance - continued

File	LAS Version/PDRF	System ID	Legacy Point Count	Legacy Return Counts	File Source ID	Global Encoding	VLRs / EVLRs	WKT	Intensity	Point Count with Bad Return Info
14RLU765075.las	LAS 1.4, PDRF 6	PASS	0	0	PASS	PASS	0 / 298	PASS	Dataset PASS	0
14RLU765090.las	LAS 1.4, PDRF 6	PASS	0	0	PASS	PASS	0 / 299	PASS	Dataset PASS	0
14RLU765105.las	LAS 1.4, PDRF 6	PASS	0	0	PASS	PASS	0 / 296	PASS	Dataset PASS	0
14RLU765120.las	LAS 1.4, PDRF 6	PASS	0	0	PASS	PASS	0 / 311	PASS	Dataset PASS	0
14RLU765135.las	LAS 1.4, PDRF 6	PASS	0	0	PASS	PASS	0 / 298	PASS	Dataset PASS	0
14RLU765150.las	LAS 1.4, PDRF 6	PASS	0	0	PASS	PASS	0 / 288	PASS	Dataset PASS	0
14RLU765165.las	LAS 1.4, PDRF 6	PASS	0	0	PASS	PASS	0 / 288	PASS	Dataset PASS	0
14RLU765180.las	LAS 1.4, PDRF 6	PASS	0	0	PASS	PASS	0 / 300	PASS	Dataset PASS	0
14RLU765195.las	LAS 1.4, PDRF 6	PASS	0	0	PASS	PASS	0 / 297	PASS	Dataset PASS	0
14RLU765210.las	LAS 1.4, PDRF 6	PASS	0	0	PASS	PASS	0 / 297	PASS	Dataset PASS	0
14RLU765225.las	LAS 1.4, PDRF 6	PASS	0	0	PASS	PASS	0 / 286	PASS	Dataset PASS	0
14RLU765240.las	LAS 1.4, PDRF 6	PASS	0	0	PASS	PASS	0 / 300	PASS	Dataset PASS	0
14RLU765255.las	LAS 1.4, PDRF 6	PASS	0	0	PASS	PASS	0 / 289	PASS	Dataset PASS	0
14RLU765270.las	LAS 1.4, PDRF 6	PASS	0	0	PASS	PASS	0 / 288	PASS	Dataset PASS	0
14RLU765285.las	LAS 1.4, PDRF 6	PASS	0	0	PASS	PASS	0 / 289	PASS	Dataset PASS	0
14RLU765300.las	LAS 1.4, PDRF 6	PASS	0	0	PASS	PASS	0 / 300	PASS	Dataset PASS	0
14RLU765315.las	LAS 1.4, PDRF 6	PASS	0	0	PASS	PASS	0 / 296	PASS	Dataset PASS	0
14RLU765330.las	LAS 1.4, PDRF 6	PASS	0	0	PASS	PASS	0 / 289	PASS	Dataset PASS	0
14RLU765345.las	LAS 1.4, PDRF 6	PASS	0	0	PASS	PASS	0 / 289	PASS	Dataset PASS	0
14RLU765360.las	LAS 1.4, PDRF 6	PASS	0	0	PASS	PASS	0 / 296	PASS	Dataset PASS	0
14RLU765375.las	LAS 1.4, PDRF 6	PASS	0	0	PASS	PASS	0 / 300	PASS	Dataset PASS	0
14RLU765390.las	LAS 1.4, PDRF 6	PASS	0	0	PASS	PASS	0 / 297	PASS	Dataset PASS	0
14RLU765405.las	LAS 1.4, PDRF 6	PASS	0	0	PASS	PASS	0 / 288	PASS	Dataset PASS	0
14RLU765420.las	LAS 1.4, PDRF 6	PASS	0	0	PASS	PASS	0 / 288	PASS	Dataset PASS	0
14RLU765435.las	LAS 1.4, PDRF 6	PASS	0	0	PASS	PASS	0 / 289	PASS	Dataset PASS	0
14RLU765450.las	LAS 1.4, PDRF 6	PASS	0	0	PASS	PASS	0 / 288	PASS	Dataset PASS	0
14RLU765465.las	LAS 1.4, PDRF 6	PASS	0	0	PASS	PASS	0 / 293	PASS	Dataset PASS	0
14RLU765480.las	LAS 1.4, PDRF 6	PASS	0	0	PASS	PASS	0 / 288	PASS	Dataset PASS	0
14RLU765495.las	LAS 1.4, PDRF 6	PASS	0	0	PASS	PASS	0 / 297	PASS	Dataset PASS	0
14RLU765510.las	LAS 1.4, PDRF 6	PASS	0	0	PASS	PASS	0 / 289	PASS	Dataset PASS	0
14RLU765525.las	LAS 1.4, PDRF 6	PASS	0	0	PASS	PASS	0 / 289	PASS	Dataset PASS	0
14RLU765540.las	LAS 1.4, PDRF 6	PASS	0	0	PASS	PASS	0 / 289	PASS	Dataset PASS	0
14RLU765555.las	LAS 1.4, PDRF 6	PASS	0	0	PASS	PASS	0 / 289	PASS	Dataset PASS	0
14RLU765570.las	LAS 1.4, PDRF 6	PASS	0	0	PASS	PASS	0 / 284	PASS	Dataset PASS	0
14RLU765585.las	LAS 1.4, PDRF 6	PASS	0	0	PASS	PASS	0 / 297	PASS	Dataset PASS	0
14RLU765600.las	LAS 1.4, PDRF 6	PASS	0	0	PASS	PASS	0 / 297	PASS	Dataset PASS	0
14RLU765615.las	LAS 1.4, PDRF 6	PASS	0	0	PASS	PASS	0 / 289	PASS	Dataset PASS	0
14RLU765630.las	LAS 1.4, PDRF 6	PASS	0	0	PASS	PASS	0 / 289	PASS	Dataset PASS	0
14RLU765645.las	LAS 1.4, PDRF 6	PASS	0	0	PASS	PASS	0 / 288	PASS	Dataset PASS	0
14RLU780015.las	LAS 1.4, PDRF 6	PASS	0	0	PASS	PASS	0 / 297	PASS	Dataset PASS	0
14RLU780030.las	LAS 1.4, PDRF 6	PASS	0	0	PASS	PASS	0 / 297	PASS	Dataset PASS	0
14RLU780045.las	LAS 1.4, PDRF 6	PASS	0	0	PASS	PASS	0 / 296	PASS	Dataset PASS	0
14RLU780060.las	LAS 1.4, PDRF 6	PASS	0	0	PASS	PASS	0 / 300	PASS	Dataset PASS	0
14RLU780075.las	LAS 1.4, PDRF 6	PASS	0	0	PASS	PASS	0 / 301	PASS	Dataset PASS	0
14RLU780090.las	LAS 1.4, PDRF 6	PASS	0	0	PASS	PASS	0 / 297	PASS	Dataset PASS	0
14RLU780105.las	LAS 1.4, PDRF 6	PASS	0	0	PASS	PASS	0 / 301	PASS	Dataset PASS	0
14RLU780120.las	LAS 1.4, PDRF 6	PASS	0	0	PASS	PASS	0 / 318	PASS	Dataset PASS	0
14RLU780135.las	LAS 1.4, PDRF 6	PASS	0	0	PASS	PASS	0 / 297	PASS	Dataset PASS	0
14RLU780150.las	LAS 1.4, PDRF 6	PASS	0	0	PASS	PASS	0 / 296	PASS	Dataset PASS	0

DPH-1.1 Report on ASPRS LAS File Format (Tiled Data) - Compliance - continued

File	LAS Version/PDRF	System ID	Legacy Point Count	Legacy Return Counts	File Source ID	Global Encoding	VLRs / EVLRs	WKT	Intensity	Point Count with Bad Return Info
14RLU780165.las	LAS 1.4, PDRF 6	PASS	0	0	PASS	PASS	0 / 297	PASS	Dataset PASS	0
14RLU780180.las	LAS 1.4, PDRF 6	PASS	0	0	PASS	PASS	0 / 296	PASS	Dataset PASS	0
14RLU780195.las	LAS 1.4, PDRF 6	PASS	0	0	PASS	PASS	0 / 298	PASS	Dataset PASS	0
14RLU780210.las	LAS 1.4, PDRF 6	PASS	0	0	PASS	PASS	0 / 301	PASS	Dataset PASS	0
14RLU780225.las	LAS 1.4, PDRF 6	PASS	0	0	PASS	PASS	0 / 285	PASS	Dataset PASS	0
14RLU780240.las	LAS 1.4, PDRF 6	PASS	0	0	PASS	PASS	0 / 296	PASS	Dataset PASS	0
14RLU780255.las	LAS 1.4, PDRF 6	PASS	0	0	PASS	PASS	0 / 297	PASS	Dataset PASS	0
14RLU780270.las	LAS 1.4, PDRF 6	PASS	0	0	PASS	PASS	0 / 296	PASS	Dataset PASS	0
14RLU780285.las	LAS 1.4, PDRF 6	PASS	0	0	PASS	PASS	0 / 297	PASS	Dataset PASS	0
14RLU780300.las	LAS 1.4, PDRF 6	PASS	0	0	PASS	PASS	0 / 296	PASS	Dataset PASS	0
14RLU780315.las	LAS 1.4, PDRF 6	PASS	0	0	PASS	PASS	0 / 302	PASS	Dataset PASS	0
14RLU780330.las	LAS 1.4, PDRF 6	PASS	0	0	PASS	PASS	0 / 296	PASS	Dataset PASS	0
14RLU780345.las	LAS 1.4, PDRF 6	PASS	0	0	PASS	PASS	0 / 297	PASS	Dataset PASS	0
14RLU780360.las	LAS 1.4, PDRF 6	PASS	0	0	PASS	PASS	0 / 297	PASS	Dataset PASS	0
14RLU780375.las	LAS 1.4, PDRF 6	PASS	0	0	PASS	PASS	0 / 296	PASS	Dataset PASS	0
14RLU780390.las	LAS 1.4, PDRF 6	PASS	0	0	PASS	PASS	0 / 301	PASS	Dataset PASS	0
14RLU780405.las	LAS 1.4, PDRF 6	PASS	0	0	PASS	PASS	0 / 297	PASS	Dataset PASS	0
14RLU780420.las	LAS 1.4, PDRF 6	PASS	0	0	PASS	PASS	0 / 296	PASS	Dataset PASS	0
14RLU780435.las	LAS 1.4, PDRF 6	PASS	0	0	PASS	PASS	0 / 296	PASS	Dataset PASS	0
14RLU780450.las	LAS 1.4, PDRF 6	PASS	0	0	PASS	PASS	0 / 297	PASS	Dataset PASS	0
14RLU780465.las	LAS 1.4, PDRF 6	PASS	0	0	PASS	PASS	0 / 296	PASS	Dataset PASS	0
14RLU780480.las	LAS 1.4, PDRF 6	PASS	0	0	PASS	PASS	0 / 297	PASS	Dataset PASS	0
14RLU780495.las	LAS 1.4, PDRF 6	PASS	0	0	PASS	PASS	0 / 296	PASS	Dataset PASS	0
14RLU780510.las	LAS 1.4, PDRF 6	PASS	0	0	PASS	PASS	0 / 296	PASS	Dataset PASS	0
14RLU780525.las	LAS 1.4, PDRF 6	PASS	0	0	PASS	PASS	0 / 293	PASS	Dataset PASS	0
14RLU780540.las	LAS 1.4, PDRF 6	PASS	0	0	PASS	PASS	0 / 293	PASS	Dataset PASS	0
14RLU780555.las	LAS 1.4, PDRF 6	PASS	0	0	PASS	PASS	0 / 287	PASS	Dataset PASS	0
14RLU780570.las	LAS 1.4, PDRF 6	PASS	0	0	PASS	PASS	0 / 297	PASS	Dataset PASS	0
14RLU780585.las	LAS 1.4, PDRF 6	PASS	0	0	PASS	PASS	0 / 296	PASS	Dataset PASS	0
14RLU780600.las	LAS 1.4, PDRF 6	PASS	0	0	PASS	PASS	0 / 302	PASS	Dataset PASS	0
14RLU780615.las	LAS 1.4, PDRF 6	PASS	0	0	PASS	PASS	0 / 296	PASS	Dataset PASS	0
14RLU780630.las	LAS 1.4, PDRF 6	PASS	0	0	PASS	PASS	0 / 297	PASS	Dataset PASS	0
14RLU780645.las	LAS 1.4, PDRF 6	PASS	0	0	PASS	PASS	0 / 297	PASS	Dataset PASS	0
14RLU795015.las	LAS 1.4, PDRF 6	PASS	0	0	PASS	PASS	0 / 283	PASS	Dataset PASS	0
14RLU795030.las	LAS 1.4, PDRF 6	PASS	0	0	PASS	PASS	0 / 285	PASS	Dataset PASS	0
14RLU795045.las	LAS 1.4, PDRF 6	PASS	0	0	PASS	PASS	0 / 294	PASS	Dataset PASS	0
14RLU795060.las	LAS 1.4, PDRF 6	PASS	0	0	PASS	PASS	0 / 293	PASS	Dataset PASS	0
14RLU795075.las	LAS 1.4, PDRF 6	PASS	0	0	PASS	PASS	0 / 290	PASS	Dataset PASS	0
14RLU795090.las	LAS 1.4, PDRF 6	PASS	0	0	PASS	PASS	0 / 287	PASS	Dataset PASS	0
14RLU795105.las	LAS 1.4, PDRF 6	PASS	0	0	PASS	PASS	0 / 298	PASS	Dataset PASS	0
14RLU795120.las	LAS 1.4, PDRF 6	PASS	0	0	PASS	PASS	0 / 312	PASS	Dataset PASS	0
14RLU795135.las	LAS 1.4, PDRF 6	PASS	0	0	PASS	PASS	0 / 292	PASS	Dataset PASS	0
14RLU795150.las	LAS 1.4, PDRF 6	PASS	0	0	PASS	PASS	0 / 284	PASS	Dataset PASS	0
14RLU795165.las	LAS 1.4, PDRF 6	PASS	0	0	PASS	PASS	0 / 284	PASS	Dataset PASS	0
14RLU795180.las	LAS 1.4, PDRF 6	PASS	0	0	PASS	PASS	0 / 293	PASS	Dataset PASS	0
14RLU795195.las	LAS 1.4, PDRF 6	PASS	0	0	PASS	PASS	0 / 296	PASS	Dataset PASS	0
14RLU795210.las	LAS 1.4, PDRF 6	PASS	0	0	PASS	PASS	0 / 293	PASS	Dataset PASS	0
14RLU795225.las	LAS 1.4, PDRF 6	PASS	0	0	PASS	PASS	0 / 287	PASS	Dataset PASS	0
14RLU795240.las	LAS 1.4, PDRF 6	PASS	0	0	PASS	PASS	0 / 281	PASS	Dataset PASS	0

DPH-1.1 Report on ASPRS LAS File Format (Tiled Data) - Compliance - continued

File	LAS Version/PDRF	System ID	Legacy Point Count	Legacy Return Counts	File Source ID	Global Encoding	VLRs / EVLRs	WKT	Intensity	Point Count with Bad Return Info
14RLU795255.las	LAS 1.4, PDRF 6	PASS	0	0	PASS	PASS	0 / 279	PASS	Dataset PASS	0
14RLU795270.las	LAS 1.4, PDRF 6	PASS	0	0	PASS	PASS	0 / 287	PASS	Dataset PASS	0
14RLU795285.las	LAS 1.4, PDRF 6	PASS	0	0	PASS	PASS	0 / 281	PASS	Dataset PASS	0
14RLU795300.las	LAS 1.4, PDRF 6	PASS	0	0	PASS	PASS	0 / 286	PASS	Dataset PASS	0
14RLU795315.las	LAS 1.4, PDRF 6	PASS	0	0	PASS	PASS	0 / 299	PASS	Dataset PASS	0
14RLU795330.las	LAS 1.4, PDRF 6	PASS	0	0	PASS	PASS	0 / 281	PASS	Dataset PASS	0
14RLU795345.las	LAS 1.4, PDRF 6	PASS	0	0	PASS	PASS	0 / 285	PASS	Dataset PASS	0
14RLU795360.las	LAS 1.4, PDRF 6	PASS	0	0	PASS	PASS	0 / 286	PASS	Dataset PASS	0
14RLU795375.las	LAS 1.4, PDRF 6	PASS	0	0	PASS	PASS	0 / 293	PASS	Dataset PASS	0
14RLU795390.las	LAS 1.4, PDRF 6	PASS	0	0	PASS	PASS	0 / 293	PASS	Dataset PASS	0
14RLU795405.las	LAS 1.4, PDRF 6	PASS	0	0	PASS	PASS	0 / 284	PASS	Dataset PASS	0
14RLU795420.las	LAS 1.4, PDRF 6	PASS	0	0	PASS	PASS	0 / 283	PASS	Dataset PASS	0
14RLU795435.las	LAS 1.4, PDRF 6	PASS	0	0	PASS	PASS	0 / 284	PASS	Dataset PASS	0
14RLU795450.las	LAS 1.4, PDRF 6	PASS	0	0	PASS	PASS	0 / 287	PASS	Dataset PASS	0
14RLU795465.las	LAS 1.4, PDRF 6	PASS	0	0	PASS	PASS	0 / 294	PASS	Dataset PASS	0
14RLU795480.las	LAS 1.4, PDRF 6	PASS	0	0	PASS	PASS	0 / 285	PASS	Dataset PASS	0
14RLU795495.las	LAS 1.4, PDRF 6	PASS	0	0	PASS	PASS	0 / 286	PASS	Dataset PASS	0
14RLU795510.las	LAS 1.4, PDRF 6	PASS	0	0	PASS	PASS	0 / 282	PASS	Dataset PASS	0
14RLU795525.las	LAS 1.4, PDRF 6	PASS	0	0	PASS	PASS	0 / 281	PASS	Dataset PASS	0
14RLU795540.las	LAS 1.4, PDRF 6	PASS	0	0	PASS	PASS	0 / 279	PASS	Dataset PASS	0
14RLU795555.las	LAS 1.4, PDRF 6	PASS	0	0	PASS	PASS	0 / 278	PASS	Dataset PASS	0
14RLU795570.las	LAS 1.4, PDRF 6	PASS	0	0	PASS	PASS	0 / 293	PASS	Dataset PASS	0
14RLU795585.las	LAS 1.4, PDRF 6	PASS	0	0	PASS	PASS	0 / 287	PASS	Dataset PASS	0
14RLU795600.las	LAS 1.4, PDRF 6	PASS	0	0	PASS	PASS	0 / 288	PASS	Dataset PASS	0
14RLU795615.las	LAS 1.4, PDRF 6	PASS	0	0	PASS	PASS	0 / 282	PASS	Dataset PASS	0
14RLU795630.las	LAS 1.4, PDRF 6	PASS	0	0	PASS	PASS	0 / 282	PASS	Dataset PASS	0
14RLU795645.las	LAS 1.4, PDRF 6	PASS	0	0	PASS	PASS	0 / 281	PASS	Dataset PASS	0
14RLU810015.las	LAS 1.4, PDRF 6	PASS	0	0	PASS	PASS	0 / 289	PASS	Dataset PASS	0
14RLU810030.las	LAS 1.4, PDRF 6	PASS	0	0	PASS	PASS	0 / 289	PASS	Dataset PASS	0
14RLU810045.las	LAS 1.4, PDRF 6	PASS	0	0	PASS	PASS	0 / 297	PASS	Dataset PASS	0
14RLU810060.las	LAS 1.4, PDRF 6	PASS	0	0	PASS	PASS	0 / 298	PASS	Dataset PASS	0
14RLU810075.las	LAS 1.4, PDRF 6	PASS	0	0	PASS	PASS	0 / 296	PASS	Dataset PASS	0
14RLU810090.las	LAS 1.4, PDRF 6	PASS	0	0	PASS	PASS	0 / 301	PASS	Dataset PASS	0
14RLU810105.las	LAS 1.4, PDRF 6	PASS	0	0	PASS	PASS	0 / 298	PASS	Dataset PASS	0
14RLU810120.las	LAS 1.4, PDRF 6	PASS	0	0	PASS	PASS	0 / 312	PASS	Dataset PASS	0
14RLU810135.las	LAS 1.4, PDRF 6	PASS	0	0	PASS	PASS	0 / 300	PASS	Dataset PASS	0
14RLU810150.las	LAS 1.4, PDRF 6	PASS	0	0	PASS	PASS	0 / 294	PASS	Dataset PASS	0
14RLU810165.las	LAS 1.4, PDRF 6	PASS	0	0	PASS	PASS	0 / 289	PASS	Dataset PASS	0
14RLU810180.las	LAS 1.4, PDRF 6	PASS	0	0	PASS	PASS	0 / 298	PASS	Dataset PASS	0
14RLU810195.las	LAS 1.4, PDRF 6	PASS	0	0	PASS	PASS	0 / 297	PASS	Dataset PASS	0
14RLU810210.las	LAS 1.4, PDRF 6	PASS	0	0	PASS	PASS	0 / 298	PASS	Dataset PASS	0
14RLU810225.las	LAS 1.4, PDRF 6	PASS	0	0	PASS	PASS	0 / 285	PASS	Dataset PASS	0
14RLU810240.las	LAS 1.4, PDRF 6	PASS	0	0	PASS	PASS	0 / 288	PASS	Dataset PASS	0
14RLU810255.las	LAS 1.4, PDRF 6	PASS	0	0	PASS	PASS	0 / 289	PASS	Dataset PASS	0
14RLU810270.las	LAS 1.4, PDRF 6	PASS	0	0	PASS	PASS	0 / 293	PASS	Dataset PASS	0
14RLU810285.las	LAS 1.4, PDRF 6	PASS	0	0	PASS	PASS	0 / 301	PASS	Dataset PASS	0
14RLU810300.las	LAS 1.4, PDRF 6	PASS	0	0	PASS	PASS	0 / 297	PASS	Dataset PASS	0
14RLU810315.las	LAS 1.4, PDRF 6	PASS	0	0	PASS	PASS	0 / 298	PASS	Dataset PASS	0
14RLU810330.las	LAS 1.4, PDRF 6	PASS	0	0	PASS	PASS	0 / 286	PASS	Dataset PASS	0

DPH-1.1 Report on ASPRS LAS File Format (Tiled Data) - Compliance - continued

File	LAS Version/PDRF	System ID	Legacy Point Count	Legacy Return Counts	File Source ID	Global Encoding	VLRs / EVLRs	WKT	Intensity	Point Count with Bad Return Info
14RLU810345.las	LAS 1.4, PDRF 6	PASS	0	0	PASS	PASS	0 / 287	PASS	Dataset PASS	0
14RLU810360.las	LAS 1.4, PDRF 6	PASS	0	0	PASS	PASS	0 / 288	PASS	Dataset PASS	0
14RLU810375.las	LAS 1.4, PDRF 6	PASS	0	0	PASS	PASS	0 / 300	PASS	Dataset PASS	0
14RLU810390.las	LAS 1.4, PDRF 6	PASS	0	0	PASS	PASS	0 / 297	PASS	Dataset PASS	0
14RLU810405.las	LAS 1.4, PDRF 6	PASS	0	0	PASS	PASS	0 / 289	PASS	Dataset PASS	0
14RLU810420.las	LAS 1.4, PDRF 6	PASS	0	0	PASS	PASS	0 / 289	PASS	Dataset PASS	0
14RLU810435.las	LAS 1.4, PDRF 6	PASS	0	0	PASS	PASS	0 / 289	PASS	Dataset PASS	0
14RLU810450.las	LAS 1.4, PDRF 6	PASS	0	0	PASS	PASS	0 / 289	PASS	Dataset PASS	0
14RLU810465.las	LAS 1.4, PDRF 6	PASS	0	0	PASS	PASS	0 / 297	PASS	Dataset PASS	0
14RLU810480.las	LAS 1.4, PDRF 6	PASS	0	0	PASS	PASS	0 / 289	PASS	Dataset PASS	0
14RLU810495.las	LAS 1.4, PDRF 6	PASS	0	0	PASS	PASS	0 / 301	PASS	Dataset PASS	0
14RLU810510.las	LAS 1.4, PDRF 6	PASS	0	0	PASS	PASS	0 / 287	PASS	Dataset PASS	0
14RLU810525.las	LAS 1.4, PDRF 6	PASS	0	0	PASS	PASS	0 / 287	PASS	Dataset PASS	0
14RLU810540.las	LAS 1.4, PDRF 6	PASS	0	0	PASS	PASS	0 / 286	PASS	Dataset PASS	0
14RLU810555.las	LAS 1.4, PDRF 6	PASS	0	0	PASS	PASS	0 / 286	PASS	Dataset PASS	0
14RLU810570.las	LAS 1.4, PDRF 6	PASS	0	0	PASS	PASS	0 / 299	PASS	Dataset PASS	0
14RLU810585.las	LAS 1.4, PDRF 6	PASS	0	0	PASS	PASS	0 / 298	PASS	Dataset PASS	0
14RLU810600.las	LAS 1.4, PDRF 6	PASS	0	0	PASS	PASS	0 / 297	PASS	Dataset PASS	0
14RLU810615.las	LAS 1.4, PDRF 6	PASS	0	0	PASS	PASS	0 / 289	PASS	Dataset PASS	0
14RLU810630.las	LAS 1.4, PDRF 6	PASS	0	0	PASS	PASS	0 / 288	PASS	Dataset PASS	0
14RLU810645.las	LAS 1.4, PDRF 6	PASS	0	0	PASS	PASS	0 / 286	PASS	Dataset PASS	0
14RLU825015.las	LAS 1.4, PDRF 6	PASS	0	0	PASS	PASS	0 / 296	PASS	Dataset PASS	0
14RLU825030.las	LAS 1.4, PDRF 6	PASS	0	0	PASS	PASS	0 / 296	PASS	Dataset PASS	0
14RLU825045.las	LAS 1.4, PDRF 6	PASS	0	0	PASS	PASS	0 / 297	PASS	Dataset PASS	0
14RLU825060.las	LAS 1.4, PDRF 6	PASS	0	0	PASS	PASS	0 / 297	PASS	Dataset PASS	0
14RLU825075.las	LAS 1.4, PDRF 6	PASS	0	0	PASS	PASS	0 / 302	PASS	Dataset PASS	0
14RLU825090.las	LAS 1.4, PDRF 6	PASS	0	0	PASS	PASS	0 / 296	PASS	Dataset PASS	0
14RLU825105.las	LAS 1.4, PDRF 6	PASS	0	0	PASS	PASS	0 / 301	PASS	Dataset PASS	0
14RLU825120.las	LAS 1.4, PDRF 6	PASS	0	0	PASS	PASS	0 / 317	PASS	Dataset PASS	0
14RLU825135.las	LAS 1.4, PDRF 6	PASS	0	0	PASS	PASS	0 / 296	PASS	Dataset PASS	0
14RLU825150.las	LAS 1.4, PDRF 6	PASS	0	0	PASS	PASS	0 / 297	PASS	Dataset PASS	0
14RLU825165.las	LAS 1.4, PDRF 6	PASS	0	0	PASS	PASS	0 / 290	PASS	Dataset PASS	0
14RLU825180.las	LAS 1.4, PDRF 6	PASS	0	0	PASS	PASS	0 / 300	PASS	Dataset PASS	0
14RLU825195.las	LAS 1.4, PDRF 6	PASS	0	0	PASS	PASS	0 / 302	PASS	Dataset PASS	0
14RLU825210.las	LAS 1.4, PDRF 6	PASS	0	0	PASS	PASS	0 / 296	PASS	Dataset PASS	0
14RLU825225.las	LAS 1.4, PDRF 6	PASS	0	0	PASS	PASS	0 / 285	PASS	Dataset PASS	0
14RLU825240.las	LAS 1.4, PDRF 6	PASS	0	0	PASS	PASS	0 / 297	PASS	Dataset PASS	0
14RLU825255.las	LAS 1.4, PDRF 6	PASS	0	0	PASS	PASS	0 / 288	PASS	Dataset PASS	0
14RLU825270.las	LAS 1.4, PDRF 6	PASS	0	0	PASS	PASS	0 / 296	PASS	Dataset PASS	0
14RLU825285.las	LAS 1.4, PDRF 6	PASS	0	0	PASS	PASS	0 / 298	PASS	Dataset PASS	0
14RLU825300.las	LAS 1.4, PDRF 6	PASS	0	0	PASS	PASS	0 / 302	PASS	Dataset PASS	0
14RLU825315.las	LAS 1.4, PDRF 6	PASS	0	0	PASS	PASS	0 / 298	PASS	Dataset PASS	0
14RLU825330.las	LAS 1.4, PDRF 6	PASS	0	0	PASS	PASS	0 / 295	PASS	Dataset PASS	0
14RLU825345.las	LAS 1.4, PDRF 6	PASS	0	0	PASS	PASS	0 / 297	PASS	Dataset PASS	0
14RLU825360.las	LAS 1.4, PDRF 6	PASS	0	0	PASS	PASS	0 / 297	PASS	Dataset PASS	0
14RLU825375.las	LAS 1.4, PDRF 6	PASS	0	0	PASS	PASS	0 / 296	PASS	Dataset PASS	0
14RLU825390.las	LAS 1.4, PDRF 6	PASS	0	0	PASS	PASS	0 / 297	PASS	Dataset PASS	0
14RLU825405.las	LAS 1.4, PDRF 6	PASS	0	0	PASS	PASS	0 / 296	PASS	Dataset PASS	0
14RLU825420.las	LAS 1.4, PDRF 6	PASS	0	0	PASS	PASS	0 / 296	PASS	Dataset PASS	0

DPH-1.1 Report on ASPRS LAS File Format (Tiled Data) - Compliance - continued

File	LAS Version/PDRF	System ID	Legacy Point Count	Legacy Return Counts	File Source ID	Global Encoding	VLRs / EVLRs	WKT	Intensity	Point Count with Bad Return Info
14RLU825435.las	LAS 1.4, PDRF 6	PASS	0	0	PASS	PASS	0 / 296	PASS	Dataset PASS	0
14RLU825450.las	LAS 1.4, PDRF 6	PASS	0	0	PASS	PASS	0 / 296	PASS	Dataset PASS	0
14RLU825465.las	LAS 1.4, PDRF 6	PASS	0	0	PASS	PASS	0 / 297	PASS	Dataset PASS	0
14RLU825480.las	LAS 1.4, PDRF 6	PASS	0	0	PASS	PASS	0 / 296	PASS	Dataset PASS	0
14RLU825495.las	LAS 1.4, PDRF 6	PASS	0	0	PASS	PASS	0 / 297	PASS	Dataset PASS	0
14RLU825510.las	LAS 1.4, PDRF 6	PASS	0	0	PASS	PASS	0 / 296	PASS	Dataset PASS	0
14RLU825525.las	LAS 1.4, PDRF 6	PASS	0	0	PASS	PASS	0 / 287	PASS	Dataset PASS	0
14RLU825540.las	LAS 1.4, PDRF 6	PASS	0	0	PASS	PASS	0 / 285	PASS	Dataset PASS	0
14RLU825555.las	LAS 1.4, PDRF 6	PASS	0	0	PASS	PASS	0 / 284	PASS	Dataset PASS	0
14RLU825570.las	LAS 1.4, PDRF 6	PASS	0	0	PASS	PASS	0 / 296	PASS	Dataset PASS	0
14RLU825585.las	LAS 1.4, PDRF 6	PASS	0	0	PASS	PASS	0 / 319	PASS	Dataset PASS	0
14RLU825600.las	LAS 1.4, PDRF 6	PASS	0	0	PASS	PASS	0 / 302	PASS	Dataset PASS	0
14RLU825615.las	LAS 1.4, PDRF 6	PASS	0	0	PASS	PASS	0 / 297	PASS	Dataset PASS	0
14RLU825630.las	LAS 1.4, PDRF 6	PASS	0	0	PASS	PASS	0 / 297	PASS	Dataset PASS	0
14RLU825645.las	LAS 1.4, PDRF 6	PASS	0	0	PASS	PASS	0 / 293	PASS	Dataset PASS	0
14RLU840015.las	LAS 1.4, PDRF 6	PASS	0	0	PASS	PASS	0 / 287	PASS	Dataset PASS	0
14RLU840030.las	LAS 1.4, PDRF 6	PASS	0	0	PASS	PASS	0 / 286	PASS	Dataset PASS	0
14RLU840045.las	LAS 1.4, PDRF 6	PASS	0	0	PASS	PASS	0 / 296	PASS	Dataset PASS	0
14RLU840060.las	LAS 1.4, PDRF 6	PASS	0	0	PASS	PASS	0 / 294	PASS	Dataset PASS	0
14RLU840075.las	LAS 1.4, PDRF 6	PASS	0	0	PASS	PASS	0 / 286	PASS	Dataset PASS	0
14RLU840090.las	LAS 1.4, PDRF 6	PASS	0	0	PASS	PASS	0 / 284	PASS	Dataset PASS	0
14RLU840105.las	LAS 1.4, PDRF 6	PASS	0	0	PASS	PASS	0 / 298	PASS	Dataset PASS	0
14RLU840120.las	LAS 1.4, PDRF 6	PASS	0	0	PASS	PASS	0 / 298	PASS	Dataset PASS	0
14RLU840135.las	LAS 1.4, PDRF 6	PASS	0	0	PASS	PASS	0 / 286	PASS	Dataset PASS	0
14RLU840150.las	LAS 1.4, PDRF 6	PASS	0	0	PASS	PASS	0 / 287	PASS	Dataset PASS	0
14RLU840165.las	LAS 1.4, PDRF 6	PASS	0	0	PASS	PASS	0 / 283	PASS	Dataset PASS	0
14RLU840180.las	LAS 1.4, PDRF 6	PASS	0	0	PASS	PASS	0 / 294	PASS	Dataset PASS	0
14RLU840195.las	LAS 1.4, PDRF 6	PASS	0	0	PASS	PASS	0 / 296	PASS	Dataset PASS	0
14RLU840210.las	LAS 1.4, PDRF 6	PASS	0	0	PASS	PASS	0 / 284	PASS	Dataset PASS	0
14RLU840225.las	LAS 1.4, PDRF 6	PASS	0	0	PASS	PASS	0 / 288	PASS	Dataset PASS	0
14RLU840240.las	LAS 1.4, PDRF 6	PASS	0	0	PASS	PASS	0 / 283	PASS	Dataset PASS	0
14RLU840255.las	LAS 1.4, PDRF 6	PASS	0	0	PASS	PASS	0 / 283	PASS	Dataset PASS	0
14RLU840270.las	LAS 1.4, PDRF 6	PASS	0	0	PASS	PASS	0 / 286	PASS	Dataset PASS	0
14RLU840285.las	LAS 1.4, PDRF 6	PASS	0	0	PASS	PASS	0 / 292	PASS	Dataset PASS	0
14RLU840300.las	LAS 1.4, PDRF 6	PASS	0	0	PASS	PASS	0 / 294	PASS	Dataset PASS	0
14RLU840315.las	LAS 1.4, PDRF 6	PASS	0	0	PASS	PASS	0 / 299	PASS	Dataset PASS	0
14RLU840330.las	LAS 1.4, PDRF 6	PASS	0	0	PASS	PASS	0 / 283	PASS	Dataset PASS	0
14RLU840345.las	LAS 1.4, PDRF 6	PASS	0	0	PASS	PASS	0 / 282	PASS	Dataset PASS	0
14RLU840360.las	LAS 1.4, PDRF 6	PASS	0	0	PASS	PASS	0 / 287	PASS	Dataset PASS	0
14RLU840375.las	LAS 1.4, PDRF 6	PASS	0	0	PASS	PASS	0 / 294	PASS	Dataset PASS	0
14RLU840390.las	LAS 1.4, PDRF 6	PASS	0	0	PASS	PASS	0 / 285	PASS	Dataset PASS	0
14RLU840405.las	LAS 1.4, PDRF 6	PASS	0	0	PASS	PASS	0 / 286	PASS	Dataset PASS	0
14RLU840420.las	LAS 1.4, PDRF 6	PASS	0	0	PASS	PASS	0 / 284	PASS	Dataset PASS	0
14RLU840435.las	LAS 1.4, PDRF 6	PASS	0	0	PASS	PASS	0 / 288	PASS	Dataset PASS	0
14RLU840450.las	LAS 1.4, PDRF 6	PASS	0	0	PASS	PASS	0 / 285	PASS	Dataset PASS	0
14RLU840465.las	LAS 1.4, PDRF 6	PASS	0	0	PASS	PASS	0 / 286	PASS	Dataset PASS	0
14RLU840480.las	LAS 1.4, PDRF 6	PASS	0	0	PASS	PASS	0 / 285	PASS	Dataset PASS	0
14RLU840495.las	LAS 1.4, PDRF 6	PASS	0	0	PASS	PASS	0 / 285	PASS	Dataset PASS	0
14RLU840510.las	LAS 1.4, PDRF 6	PASS	0	0	PASS	PASS	0 / 281	PASS	Dataset PASS	0

DPH-1.1 Report on ASPRS LAS File Format (Tiled Data) - Compliance - continued

File	LAS Version/PDRF	System ID	Legacy Point Count	Legacy Return Counts	File Source ID	Global Encoding	VLRs / EVLRs	WKT	Intensity	Point Count with Bad Return Info
14RLU840525.las	LAS 1.4, PDRF 6	PASS	0	0	PASS	PASS	0 / 281	PASS	Dataset PASS	0
14RLU840540.las	LAS 1.4, PDRF 6	PASS	0	0	PASS	PASS	0 / 282	PASS	Dataset PASS	0
14RLU840555.las	LAS 1.4, PDRF 6	PASS	0	0	PASS	PASS	0 / 285	PASS	Dataset PASS	0
14RLU840570.las	LAS 1.4, PDRF 6	PASS	0	0	PASS	PASS	0 / 293	PASS	Dataset PASS	0
14RLU840585.las	LAS 1.4, PDRF 6	PASS	0	0	PASS	PASS	0 / 311	PASS	Dataset PASS	0
14RLU840600.las	LAS 1.4, PDRF 6	PASS	0	0	PASS	PASS	0 / 298	PASS	Dataset PASS	0
14RLU840615.las	LAS 1.4, PDRF 6	PASS	0	0	PASS	PASS	0 / 280	PASS	Dataset PASS	0
14RLU840630.las	LAS 1.4, PDRF 6	PASS	0	0	PASS	PASS	0 / 280	PASS	Dataset PASS	0
14RLU840645.las	LAS 1.4, PDRF 6	PASS	0	0	PASS	PASS	0 / 280	PASS	Dataset PASS	0
14RLU855015.las	LAS 1.4, PDRF 6	PASS	0	0	PASS	PASS	0 / 289	PASS	Dataset PASS	0
14RLU855030.las	LAS 1.4, PDRF 6	PASS	0	0	PASS	PASS	0 / 289	PASS	Dataset PASS	0
14RLU855045.las	LAS 1.4, PDRF 6	PASS	0	0	PASS	PASS	0 / 297	PASS	Dataset PASS	0
14RLU855060.las	LAS 1.4, PDRF 6	PASS	0	0	PASS	PASS	0 / 297	PASS	Dataset PASS	0
14RLU855075.las	LAS 1.4, PDRF 6	PASS	0	0	PASS	PASS	0 / 298	PASS	Dataset PASS	0
14RLU855090.las	LAS 1.4, PDRF 6	PASS	0	0	PASS	PASS	0 / 288	PASS	Dataset PASS	0
14RLU855105.las	LAS 1.4, PDRF 6	PASS	0	0	PASS	PASS	0 / 308	PASS	Dataset PASS	0
14RLU855120.las	LAS 1.4, PDRF 6	PASS	0	0	PASS	PASS	0 / 305	PASS	Dataset PASS	0
14RLU855135.las	LAS 1.4, PDRF 6	PASS	0	0	PASS	PASS	0 / 288	PASS	Dataset PASS	0
14RLU855150.las	LAS 1.4, PDRF 6	PASS	0	0	PASS	PASS	0 / 289	PASS	Dataset PASS	0
14RLU855165.las	LAS 1.4, PDRF 6	PASS	0	0	PASS	PASS	0 / 284	PASS	Dataset PASS	0
14RLU855180.las	LAS 1.4, PDRF 6	PASS	0	0	PASS	PASS	0 / 298	PASS	Dataset PASS	0
14RLU855195.las	LAS 1.4, PDRF 6	PASS	0	0	PASS	PASS	0 / 295	PASS	Dataset PASS	0
14RLU855210.las	LAS 1.4, PDRF 6	PASS	0	0	PASS	PASS	0 / 301	PASS	Dataset PASS	0
14RLU855225.las	LAS 1.4, PDRF 6	PASS	0	0	PASS	PASS	0 / 286	PASS	Dataset PASS	0
14RLU855240.las	LAS 1.4, PDRF 6	PASS	0	0	PASS	PASS	0 / 288	PASS	Dataset PASS	0
14RLU855255.las	LAS 1.4, PDRF 6	PASS	0	0	PASS	PASS	0 / 287	PASS	Dataset PASS	0
14RLU855270.las	LAS 1.4, PDRF 6	PASS	0	0	PASS	PASS	0 / 294	PASS	Dataset PASS	0
14RLU855285.las	LAS 1.4, PDRF 6	PASS	0	0	PASS	PASS	0 / 300	PASS	Dataset PASS	0
14RLU855300.las	LAS 1.4, PDRF 6	PASS	0	0	PASS	PASS	0 / 298	PASS	Dataset PASS	0
14RLU855315.las	LAS 1.4, PDRF 6	PASS	0	0	PASS	PASS	0 / 298	PASS	Dataset PASS	0
14RLU855330.las	LAS 1.4, PDRF 6	PASS	0	0	PASS	PASS	0 / 287	PASS	Dataset PASS	0
14RLU855345.las	LAS 1.4, PDRF 6	PASS	0	0	PASS	PASS	0 / 284	PASS	Dataset PASS	0
14RLU855360.las	LAS 1.4, PDRF 6	PASS	0	0	PASS	PASS	0 / 300	PASS	Dataset PASS	0
14RLU855375.las	LAS 1.4, PDRF 6	PASS	0	0	PASS	PASS	0 / 296	PASS	Dataset PASS	0
14RLU855390.las	LAS 1.4, PDRF 6	PASS	0	0	PASS	PASS	0 / 300	PASS	Dataset PASS	0
14RLU855405.las	LAS 1.4, PDRF 6	PASS	0	0	PASS	PASS	0 / 288	PASS	Dataset PASS	0
14RLU855420.las	LAS 1.4, PDRF 6	PASS	0	0	PASS	PASS	0 / 288	PASS	Dataset PASS	0
14RLU855435.las	LAS 1.4, PDRF 6	PASS	0	0	PASS	PASS	0 / 289	PASS	Dataset PASS	0
14RLU855450.las	LAS 1.4, PDRF 6	PASS	0	0	PASS	PASS	0 / 289	PASS	Dataset PASS	0
14RLU855465.las	LAS 1.4, PDRF 6	PASS	0	0	PASS	PASS	0 / 300	PASS	Dataset PASS	0
14RLU855480.las	LAS 1.4, PDRF 6	PASS	0	0	PASS	PASS	0 / 300	PASS	Dataset PASS	0
14RLU855495.las	LAS 1.4, PDRF 6	PASS	0	0	PASS	PASS	0 / 300	PASS	Dataset PASS	0
14RLU855510.las	LAS 1.4, PDRF 6	PASS	0	0	PASS	PASS	0 / 289	PASS	Dataset PASS	0
14RLU855525.las	LAS 1.4, PDRF 6	PASS	0	0	PASS	PASS	0 / 288	PASS	Dataset PASS	0
14RLU855540.las	LAS 1.4, PDRF 6	PASS	0	0	PASS	PASS	0 / 287	PASS	Dataset PASS	0
14RLU855555.las	LAS 1.4, PDRF 6	PASS	0	0	PASS	PASS	0 / 284	PASS	Dataset PASS	0
14RLU855570.las	LAS 1.4, PDRF 6	PASS	0	0	PASS	PASS	0 / 297	PASS	Dataset PASS	0
14RLU855585.las	LAS 1.4, PDRF 6	PASS	0	0	PASS	PASS	0 / 315	PASS	Dataset PASS	0
14RLU855600.las	LAS 1.4, PDRF 6	PASS	0	0	PASS	PASS	0 / 296	PASS	Dataset PASS	0

DPH-1.1 Report on ASPRS LAS File Format (Tiled Data) - Compliance - continued

File	LAS Version/PDRF	System ID	Legacy Point Count	Legacy Return Counts	File Source ID	Global Encoding	VLRs / EVLRs	WKT	Intensity	Point Count with Bad Return Info
14RLU855615.las	LAS 1.4, PDRF 6	PASS	0	0	PASS	PASS	0 / 288	PASS	Dataset PASS	0
14RLU855630.las	LAS 1.4, PDRF 6	PASS	0	0	PASS	PASS	0 / 288	PASS	Dataset PASS	0
14RLU855645.las	LAS 1.4, PDRF 6	PASS	0	0	PASS	PASS	0 / 286	PASS	Dataset PASS	0
14RLU870015.las	LAS 1.4, PDRF 6	PASS	0	0	PASS	PASS	0 / 297	PASS	Dataset PASS	0
14RLU870030.las	LAS 1.4, PDRF 6	PASS	0	0	PASS	PASS	0 / 296	PASS	Dataset PASS	0
14RLU870045.las	LAS 1.4, PDRF 6	PASS	0	0	PASS	PASS	0 / 296	PASS	Dataset PASS	0
14RLU870060.las	LAS 1.4, PDRF 6	PASS	0	0	PASS	PASS	0 / 300	PASS	Dataset PASS	0
14RLU870075.las	LAS 1.4, PDRF 6	PASS	0	0	PASS	PASS	0 / 296	PASS	Dataset PASS	0
14RLU870090.las	LAS 1.4, PDRF 6	PASS	0	0	PASS	PASS	0 / 297	PASS	Dataset PASS	0
14RLU870105.las	LAS 1.4, PDRF 6	PASS	0	0	PASS	PASS	0 / 302	PASS	Dataset PASS	0
14RLU870120.las	LAS 1.4, PDRF 6	PASS	0	0	PASS	PASS	0 / 297	PASS	Dataset PASS	0
14RLU870135.las	LAS 1.4, PDRF 6	PASS	0	0	PASS	PASS	0 / 297	PASS	Dataset PASS	0
14RLU870150.las	LAS 1.4, PDRF 6	PASS	0	0	PASS	PASS	0 / 296	PASS	Dataset PASS	0
14RLU870165.las	LAS 1.4, PDRF 6	PASS	0	0	PASS	PASS	0 / 297	PASS	Dataset PASS	0
14RLU870180.las	LAS 1.4, PDRF 6	PASS	0	0	PASS	PASS	0 / 302	PASS	Dataset PASS	0
14RLU870195.las	LAS 1.4, PDRF 6	PASS	0	0	PASS	PASS	0 / 302	PASS	Dataset PASS	0
14RLU870210.las	LAS 1.4, PDRF 6	PASS	0	0	PASS	PASS	0 / 299	PASS	Dataset PASS	0
14RLU870225.las	LAS 1.4, PDRF 6	PASS	0	0	PASS	PASS	0 / 285	PASS	Dataset PASS	0
14RLU870240.las	LAS 1.4, PDRF 6	PASS	0	0	PASS	PASS	0 / 297	PASS	Dataset PASS	0
14RLU870255.las	LAS 1.4, PDRF 6	PASS	0	0	PASS	PASS	0 / 296	PASS	Dataset PASS	0
14RLU870270.las	LAS 1.4, PDRF 6	PASS	0	0	PASS	PASS	0 / 315	PASS	Dataset PASS	0
14RLU870285.las	LAS 1.4, PDRF 6	PASS	0	0	PASS	PASS	0 / 297	PASS	Dataset PASS	0
14RLU870300.las	LAS 1.4, PDRF 6	PASS	0	0	PASS	PASS	0 / 301	PASS	Dataset PASS	0
14RLU870315.las	LAS 1.4, PDRF 6	PASS	0	0	PASS	PASS	0 / 301	PASS	Dataset PASS	0
14RLU870330.las	LAS 1.4, PDRF 6	PASS	0	0	PASS	PASS	0 / 297	PASS	Dataset PASS	0
14RLU870345.las	LAS 1.4, PDRF 6	PASS	0	0	PASS	PASS	0 / 295	PASS	Dataset PASS	0
14RLU870360.las	LAS 1.4, PDRF 6	PASS	0	0	PASS	PASS	0 / 297	PASS	Dataset PASS	0
14RLU870375.las	LAS 1.4, PDRF 6	PASS	0	0	PASS	PASS	0 / 302	PASS	Dataset PASS	0
14RLU870390.las	LAS 1.4, PDRF 6	PASS	0	0	PASS	PASS	0 / 296	PASS	Dataset PASS	0
14RLU870405.las	LAS 1.4, PDRF 6	PASS	0	0	PASS	PASS	0 / 296	PASS	Dataset PASS	0
14RLU870420.las	LAS 1.4, PDRF 6	PASS	0	0	PASS	PASS	0 / 296	PASS	Dataset PASS	0
14RLU870435.las	LAS 1.4, PDRF 6	PASS	0	0	PASS	PASS	0 / 297	PASS	Dataset PASS	0
14RLU870450.las	LAS 1.4, PDRF 6	PASS	0	0	PASS	PASS	0 / 296	PASS	Dataset PASS	0
14RLU870465.las	LAS 1.4, PDRF 6	PASS	0	0	PASS	PASS	0 / 296	PASS	Dataset PASS	0
14RLU870480.las	LAS 1.4, PDRF 6	PASS	0	0	PASS	PASS	0 / 296	PASS	Dataset PASS	0
14RLU870495.las	LAS 1.4, PDRF 6	PASS	0	0	PASS	PASS	0 / 296	PASS	Dataset PASS	0
14RLU870510.las	LAS 1.4, PDRF 6	PASS	0	0	PASS	PASS	0 / 296	PASS	Dataset PASS	0
14RLU870525.las	LAS 1.4, PDRF 6	PASS	0	0	PASS	PASS	0 / 296	PASS	Dataset PASS	0
14RLU870540.las	LAS 1.4, PDRF 6	PASS	0	0	PASS	PASS	0 / 296	PASS	Dataset PASS	0
14RLU870555.las	LAS 1.4, PDRF 6	PASS	0	0	PASS	PASS	0 / 292	PASS	Dataset PASS	0
14RLU870570.las	LAS 1.4, PDRF 6	PASS	0	0	PASS	PASS	0 / 301	PASS	Dataset PASS	0
14RLU870585.las	LAS 1.4, PDRF 6	PASS	0	0	PASS	PASS	0 / 320	PASS	Dataset PASS	0
14RLU870600.las	LAS 1.4, PDRF 6	PASS	0	0	PASS	PASS	0 / 300	PASS	Dataset PASS	0
14RLU870615.las	LAS 1.4, PDRF 6	PASS	0	0	PASS	PASS	0 / 297	PASS	Dataset PASS	0
14RLU870630.las	LAS 1.4, PDRF 6	PASS	0	0	PASS	PASS	0 / 297	PASS	Dataset PASS	0
14RLU870645.las	LAS 1.4, PDRF 6	PASS	0	0	PASS	PASS	0 / 297	PASS	Dataset PASS	0
14RLU885015.las	LAS 1.4, PDRF 6	PASS	0	0	PASS	PASS	0 / 282	PASS	Dataset PASS	0
14RLU885030.las	LAS 1.4, PDRF 6	PASS	0	0	PASS	PASS	0 / 286	PASS	Dataset PASS	0
14RLU885045.las	LAS 1.4, PDRF 6	PASS	0	0	PASS	PASS	0 / 294	PASS	Dataset PASS	0

DPH-1.1 Report on ASPRS LAS File Format (Tiled Data) - Compliance - continued

File	LAS Version/PDRF	System ID	Legacy Point Count	Legacy Return Counts	File Source ID	Global Encoding	VLRs / EVLRs	WKT	Intensity	Point Count with Bad Return Info
14RLU885060.las	LAS 1.4, PDRF 6	PASS	0	0	PASS	PASS	0 / 294	PASS	Dataset PASS	0
14RLU885075.las	LAS 1.4, PDRF 6	PASS	0	0	PASS	PASS	0 / 284	PASS	Dataset PASS	0
14RLU885090.las	LAS 1.4, PDRF 6	PASS	0	0	PASS	PASS	0 / 286	PASS	Dataset PASS	0
14RLU885105.las	LAS 1.4, PDRF 6	PASS	0	0	PASS	PASS	0 / 299	PASS	Dataset PASS	0
14RLU885120.las	LAS 1.4, PDRF 6	PASS	0	0	PASS	PASS	0 / 304	PASS	Dataset PASS	0
14RLU885135.las	LAS 1.4, PDRF 6	PASS	0	0	PASS	PASS	0 / 286	PASS	Dataset PASS	0
14RLU885150.las	LAS 1.4, PDRF 6	PASS	0	0	PASS	PASS	0 / 286	PASS	Dataset PASS	0
14RLU885165.las	LAS 1.4, PDRF 6	PASS	0	0	PASS	PASS	0 / 280	PASS	Dataset PASS	0
14RLU885180.las	LAS 1.4, PDRF 6	PASS	0	0	PASS	PASS	0 / 300	PASS	Dataset PASS	0
14RLU885195.las	LAS 1.4, PDRF 6	PASS	0	0	PASS	PASS	0 / 299	PASS	Dataset PASS	0
14RLU885210.las	LAS 1.4, PDRF 6	PASS	0	0	PASS	PASS	0 / 293	PASS	Dataset PASS	0
14RLU885225.las	LAS 1.4, PDRF 6	PASS	0	0	PASS	PASS	0 / 287	PASS	Dataset PASS	0
14RLU885240.las	LAS 1.4, PDRF 6	PASS	0	0	PASS	PASS	0 / 285	PASS	Dataset PASS	0
14RLU885255.las	LAS 1.4, PDRF 6	PASS	0	0	PASS	PASS	0 / 283	PASS	Dataset PASS	0
14RLU885270.las	LAS 1.4, PDRF 6	PASS	0	0	PASS	PASS	0 / 284	PASS	Dataset PASS	0
14RLU885285.las	LAS 1.4, PDRF 6	PASS	0	0	PASS	PASS	0 / 294	PASS	Dataset PASS	0
14RLU885300.las	LAS 1.4, PDRF 6	PASS	0	0	PASS	PASS	0 / 299	PASS	Dataset PASS	0
14RLU885315.las	LAS 1.4, PDRF 6	PASS	0	0	PASS	PASS	0 / 306	PASS	Dataset PASS	0
14RLU885330.las	LAS 1.4, PDRF 6	PASS	0	0	PASS	PASS	0 / 284	PASS	Dataset PASS	0
14RLU885345.las	LAS 1.4, PDRF 6	PASS	0	0	PASS	PASS	0 / 283	PASS	Dataset PASS	0
14RLU885360.las	LAS 1.4, PDRF 6	PASS	0	0	PASS	PASS	0 / 290	PASS	Dataset PASS	0
14RLU885375.las	LAS 1.4, PDRF 6	PASS	0	0	PASS	PASS	0 / 294	PASS	Dataset PASS	0
14RLU885390.las	LAS 1.4, PDRF 6	PASS	0	0	PASS	PASS	0 / 285	PASS	Dataset PASS	0
14RLU885405.las	LAS 1.4, PDRF 6	PASS	0	0	PASS	PASS	0 / 282	PASS	Dataset PASS	0
14RLU885420.las	LAS 1.4, PDRF 6	PASS	0	0	PASS	PASS	0 / 285	PASS	Dataset PASS	0
14RLU885435.las	LAS 1.4, PDRF 6	PASS	0	0	PASS	PASS	0 / 286	PASS	Dataset PASS	0
14RLU885450.las	LAS 1.4, PDRF 6	PASS	0	0	PASS	PASS	0 / 287	PASS	Dataset PASS	0
14RLU885465.las	LAS 1.4, PDRF 6	PASS	0	0	PASS	PASS	0 / 294	PASS	Dataset PASS	0
14RLU885480.las	LAS 1.4, PDRF 6	PASS	0	0	PASS	PASS	0 / 286	PASS	Dataset PASS	0
14RLU885495.las	LAS 1.4, PDRF 6	PASS	0	0	PASS	PASS	0 / 284	PASS	Dataset PASS	0
14RLU885510.las	LAS 1.4, PDRF 6	PASS	0	0	PASS	PASS	0 / 282	PASS	Dataset PASS	0
14RLU885525.las	LAS 1.4, PDRF 6	PASS	0	0	PASS	PASS	0 / 280	PASS	Dataset PASS	0
14RLU885540.las	LAS 1.4, PDRF 6	PASS	0	0	PASS	PASS	0 / 285	PASS	Dataset PASS	0
14RLU885555.las	LAS 1.4, PDRF 6	PASS	0	0	PASS	PASS	0 / 284	PASS	Dataset PASS	0
14RLU885570.las	LAS 1.4, PDRF 6	PASS	0	0	PASS	PASS	0 / 293	PASS	Dataset PASS	0
14RLU885585.las	LAS 1.4, PDRF 6	PASS	0	0	PASS	PASS	0 / 294	PASS	Dataset PASS	0
14RLU885600.las	LAS 1.4, PDRF 6	PASS	0	0	PASS	PASS	0 / 285	PASS	Dataset PASS	0
14RLU885615.las	LAS 1.4, PDRF 6	PASS	0	0	PASS	PASS	0 / 282	PASS	Dataset PASS	0
14RLU885630.las	LAS 1.4, PDRF 6	PASS	0	0	PASS	PASS	0 / 280	PASS	Dataset PASS	0
14RLU885645.las	LAS 1.4, PDRF 6	PASS	0	0	PASS	PASS	0 / 280	PASS	Dataset PASS	0
14RLU900015.las	LAS 1.4, PDRF 6	PASS	0	0	PASS	PASS	0 / 287	PASS	Dataset PASS	0
14RLU900030.las	LAS 1.4, PDRF 6	PASS	0	0	PASS	PASS	0 / 301	PASS	Dataset PASS	0
14RLU900045.las	LAS 1.4, PDRF 6	PASS	0	0	PASS	PASS	0 / 297	PASS	Dataset PASS	0
14RLU900060.las	LAS 1.4, PDRF 6	PASS	0	0	PASS	PASS	0 / 298	PASS	Dataset PASS	0
14RLU900075.las	LAS 1.4, PDRF 6	PASS	0	0	PASS	PASS	0 / 298	PASS	Dataset PASS	0
14RLU900090.las	LAS 1.4, PDRF 6	PASS	0	0	PASS	PASS	0 / 289	PASS	Dataset PASS	0
14RLU900105.las	LAS 1.4, PDRF 6	PASS	0	0	PASS	PASS	0 / 298	PASS	Dataset PASS	0
14RLU900120.las	LAS 1.4, PDRF 6	PASS	0	0	PASS	PASS	0 / 298	PASS	Dataset PASS	0
14RLU900135.las	LAS 1.4, PDRF 6	PASS	0	0	PASS	PASS	0 / 289	PASS	Dataset PASS	0

DPH-1.1 Report on ASPRS LAS File Format (Tiled Data) - Compliance - continued

File	LAS Version/PDRF	System ID	Legacy Point Count	Legacy Return Counts	File Source ID	Global Encoding	VLRs / EVLRs	WKT	Intensity	Point Count with Bad Return Info
14RLU900150.las	LAS 1.4, PDRF 6	PASS	0	0	PASS	PASS	0 / 289	PASS	Dataset PASS	0
14RLU900165.las	LAS 1.4, PDRF 6	PASS	0	0	PASS	PASS	0 / 284	PASS	Dataset PASS	0
14RLU900180.las	LAS 1.4, PDRF 6	PASS	0	0	PASS	PASS	0 / 297	PASS	Dataset PASS	0
14RLU900195.las	LAS 1.4, PDRF 6	PASS	0	0	PASS	PASS	0 / 297	PASS	Dataset PASS	0
14RLU900210.las	LAS 1.4, PDRF 6	PASS	0	0	PASS	PASS	0 / 297	PASS	Dataset PASS	0
14RLU900225.las	LAS 1.4, PDRF 6	PASS	0	0	PASS	PASS	0 / 286	PASS	Dataset PASS	0
14RLU900240.las	LAS 1.4, PDRF 6	PASS	0	0	PASS	PASS	0 / 290	PASS	Dataset PASS	0
14RLU900255.las	LAS 1.4, PDRF 6	PASS	0	0	PASS	PASS	0 / 290	PASS	Dataset PASS	0
14RLU900270.las	LAS 1.4, PDRF 6	PASS	0	0	PASS	PASS	0 / 288	PASS	Dataset PASS	0
14RLU900285.las	LAS 1.4, PDRF 6	PASS	0	0	PASS	PASS	0 / 300	PASS	Dataset PASS	0
14RLU900300.las	LAS 1.4, PDRF 6	PASS	0	0	PASS	PASS	0 / 295	PASS	Dataset PASS	0
14RLU900315.las	LAS 1.4, PDRF 6	PASS	0	0	PASS	PASS	0 / 297	PASS	Dataset PASS	0
14RLU900330.las	LAS 1.4, PDRF 6	PASS	0	0	PASS	PASS	0 / 286	PASS	Dataset PASS	0
14RLU900345.las	LAS 1.4, PDRF 6	PASS	0	0	PASS	PASS	0 / 287	PASS	Dataset PASS	0
14RLU900360.las	LAS 1.4, PDRF 6	PASS	0	0	PASS	PASS	0 / 300	PASS	Dataset PASS	0
14RLU900375.las	LAS 1.4, PDRF 6	PASS	0	0	PASS	PASS	0 / 297	PASS	Dataset PASS	0
14RLU900390.las	LAS 1.4, PDRF 6	PASS	0	0	PASS	PASS	0 / 288	PASS	Dataset PASS	0
14RLU900405.las	LAS 1.4, PDRF 6	PASS	0	0	PASS	PASS	0 / 289	PASS	Dataset PASS	0
14RLU900420.las	LAS 1.4, PDRF 6	PASS	0	0	PASS	PASS	0 / 288	PASS	Dataset PASS	0
14RLU900435.las	LAS 1.4, PDRF 6	PASS	0	0	PASS	PASS	0 / 288	PASS	Dataset PASS	0
14RLU900450.las	LAS 1.4, PDRF 6	PASS	0	0	PASS	PASS	0 / 287	PASS	Dataset PASS	0
14RLU900465.las	LAS 1.4, PDRF 6	PASS	0	0	PASS	PASS	0 / 301	PASS	Dataset PASS	0
14RLU900480.las	LAS 1.4, PDRF 6	PASS	0	0	PASS	PASS	0 / 298	PASS	Dataset PASS	0
14RLU900495.las	LAS 1.4, PDRF 6	PASS	0	0	PASS	PASS	0 / 289	PASS	Dataset PASS	0
14RLU900510.las	LAS 1.4, PDRF 6	PASS	0	0	PASS	PASS	0 / 289	PASS	Dataset PASS	0
14RLU900525.las	LAS 1.4, PDRF 6	PASS	0	0	PASS	PASS	0 / 289	PASS	Dataset PASS	0
14RLU900540.las	LAS 1.4, PDRF 6	PASS	0	0	PASS	PASS	0 / 289	PASS	Dataset PASS	0
14RLU900555.las	LAS 1.4, PDRF 6	PASS	0	0	PASS	PASS	0 / 284	PASS	Dataset PASS	0
14RLU900570.las	LAS 1.4, PDRF 6	PASS	0	0	PASS	PASS	0 / 301	PASS	Dataset PASS	0
14RLU900585.las	LAS 1.4, PDRF 6	PASS	0	0	PASS	PASS	0 / 301	PASS	Dataset PASS	0
14RLU900600.las	LAS 1.4, PDRF 6	PASS	0	0	PASS	PASS	0 / 300	PASS	Dataset PASS	0
14RLU900615.las	LAS 1.4, PDRF 6	PASS	0	0	PASS	PASS	0 / 288	PASS	Dataset PASS	0
14RLU900630.las	LAS 1.4, PDRF 6	PASS	0	0	PASS	PASS	0 / 289	PASS	Dataset PASS	0
14RLU900645.las	LAS 1.4, PDRF 6	PASS	0	0	PASS	PASS	0 / 286	PASS	Dataset PASS	0
14RLU915015.las	LAS 1.4, PDRF 6	PASS	0	0	PASS	PASS	0 / 290	PASS	Dataset PASS	0
14RLU915030.las	LAS 1.4, PDRF 6	PASS	0	0	PASS	PASS	0 / 296	PASS	Dataset PASS	0
14RLU915045.las	LAS 1.4, PDRF 6	PASS	0	0	PASS	PASS	0 / 302	PASS	Dataset PASS	0
14RLU915060.las	LAS 1.4, PDRF 6	PASS	0	0	PASS	PASS	0 / 301	PASS	Dataset PASS	0
14RLU915075.las	LAS 1.4, PDRF 6	PASS	0	0	PASS	PASS	0 / 301	PASS	Dataset PASS	0
14RLU915090.las	LAS 1.4, PDRF 6	PASS	0	0	PASS	PASS	0 / 297	PASS	Dataset PASS	0
14RLU915105.las	LAS 1.4, PDRF 6	PASS	0	0	PASS	PASS	0 / 302	PASS	Dataset PASS	0
14RLU915120.las	LAS 1.4, PDRF 6	PASS	0	0	PASS	PASS	0 / 305	PASS	Dataset PASS	0
14RLU915135.las	LAS 1.4, PDRF 6	PASS	0	0	PASS	PASS	0 / 296	PASS	Dataset PASS	0
14RLU915150.las	LAS 1.4, PDRF 6	PASS	0	0	PASS	PASS	0 / 296	PASS	Dataset PASS	0
14RLU915165.las	LAS 1.4, PDRF 6	PASS	0	0	PASS	PASS	0 / 295	PASS	Dataset PASS	0
14RLU915180.las	LAS 1.4, PDRF 6	PASS	0	0	PASS	PASS	0 / 302	PASS	Dataset PASS	0
14RLU915195.las	LAS 1.4, PDRF 6	PASS	0	0	PASS	PASS	0 / 302	PASS	Dataset PASS	0
14RLU915210.las	LAS 1.4, PDRF 6	PASS	0	0	PASS	PASS	0 / 297	PASS	Dataset PASS	0
14RLU915225.las	LAS 1.4, PDRF 6	PASS	0	0	PASS	PASS	0 / 286	PASS	Dataset PASS	0

DPH-1.1 Report on ASPRS LAS File Format (Tiled Data) - Compliance - continued

File	LAS Version/PDRF	System ID	Legacy Point Count	Legacy Return Counts	File Source ID	Global Encoding	VLRs / EVLRs	WKT	Intensity	Point Count with Bad Return Info
14RLU915240.las	LAS 1.4, PDRF 6	PASS	0	0	PASS	PASS	0 / 297	PASS	Dataset PASS	0
14RLU915255.las	LAS 1.4, PDRF 6	PASS	0	0	PASS	PASS	0 / 296	PASS	Dataset PASS	0
14RLU915270.las	LAS 1.4, PDRF 6	PASS	0	0	PASS	PASS	0 / 296	PASS	Dataset PASS	0
14RLU915285.las	LAS 1.4, PDRF 6	PASS	0	0	PASS	PASS	0 / 296	PASS	Dataset PASS	0
14RLU915300.las	LAS 1.4, PDRF 6	PASS	0	0	PASS	PASS	0 / 301	PASS	Dataset PASS	0
14RLU915315.las	LAS 1.4, PDRF 6	PASS	0	0	PASS	PASS	0 / 297	PASS	Dataset PASS	0
14RLU915330.las	LAS 1.4, PDRF 6	PASS	0	0	PASS	PASS	0 / 284	PASS	Dataset PASS	0
14RLU915345.las	LAS 1.4, PDRF 6	PASS	0	0	PASS	PASS	0 / 293	PASS	Dataset PASS	0
14RLU915360.las	LAS 1.4, PDRF 6	PASS	0	0	PASS	PASS	0 / 296	PASS	Dataset PASS	0
14RLU915375.las	LAS 1.4, PDRF 6	PASS	0	0	PASS	PASS	0 / 301	PASS	Dataset PASS	0
14RLU915390.las	LAS 1.4, PDRF 6	PASS	0	0	PASS	PASS	0 / 296	PASS	Dataset PASS	0
14RLU915405.las	LAS 1.4, PDRF 6	PASS	0	0	PASS	PASS	0 / 296	PASS	Dataset PASS	0
14RLU915420.las	LAS 1.4, PDRF 6	PASS	0	0	PASS	PASS	0 / 296	PASS	Dataset PASS	0
14RLU915435.las	LAS 1.4, PDRF 6	PASS	0	0	PASS	PASS	0 / 296	PASS	Dataset PASS	0
14RLU915450.las	LAS 1.4, PDRF 6	PASS	0	0	PASS	PASS	0 / 296	PASS	Dataset PASS	0
14RLU915465.las	LAS 1.4, PDRF 6	PASS	0	0	PASS	PASS	0 / 297	PASS	Dataset PASS	0
14RLU915480.las	LAS 1.4, PDRF 6	PASS	0	0	PASS	PASS	0 / 297	PASS	Dataset PASS	0
14RLU915495.las	LAS 1.4, PDRF 6	PASS	0	0	PASS	PASS	0 / 297	PASS	Dataset PASS	0
14RLU915510.las	LAS 1.4, PDRF 6	PASS	0	0	PASS	PASS	0 / 296	PASS	Dataset PASS	0
14RLU915525.las	LAS 1.4, PDRF 6	PASS	0	0	PASS	PASS	0 / 296	PASS	Dataset PASS	0
14RLU915540.las	LAS 1.4, PDRF 6	PASS	0	0	PASS	PASS	0 / 297	PASS	Dataset PASS	0
14RLU915555.las	LAS 1.4, PDRF 6	PASS	0	0	PASS	PASS	0 / 287	PASS	Dataset PASS	0
14RLU915570.las	LAS 1.4, PDRF 6	PASS	0	0	PASS	PASS	0 / 297	PASS	Dataset PASS	0
14RLU915585.las	LAS 1.4, PDRF 6	PASS	0	0	PASS	PASS	0 / 297	PASS	Dataset PASS	0
14RLU915600.las	LAS 1.4, PDRF 6	PASS	0	0	PASS	PASS	0 / 297	PASS	Dataset PASS	0
14RLU915615.las	LAS 1.4, PDRF 6	PASS	0	0	PASS	PASS	0 / 297	PASS	Dataset PASS	0
14RLU915630.las	LAS 1.4, PDRF 6	PASS	0	0	PASS	PASS	0 / 296	PASS	Dataset PASS	0
14RLU915645.las	LAS 1.4, PDRF 6	PASS	0	0	PASS	PASS	0 / 296	PASS	Dataset PASS	0
14RLU930015.las	LAS 1.4, PDRF 6	PASS	0	0	PASS	PASS	0 / 279	PASS	Dataset PASS	0
14RLU930030.las	LAS 1.4, PDRF 6	PASS	0	0	PASS	PASS	0 / 293	PASS	Dataset PASS	0
14RLU930045.las	LAS 1.4, PDRF 6	PASS	0	0	PASS	PASS	0 / 293	PASS	Dataset PASS	0
14RLU930060.las	LAS 1.4, PDRF 6	PASS	0	0	PASS	PASS	0 / 301	PASS	Dataset PASS	0
14RLU930075.las	LAS 1.4, PDRF 6	PASS	0	0	PASS	PASS	0 / 294	PASS	Dataset PASS	0
14RLU930090.las	LAS 1.4, PDRF 6	PASS	0	0	PASS	PASS	0 / 293	PASS	Dataset PASS	0
14RLU930105.las	LAS 1.4, PDRF 6	PASS	0	0	PASS	PASS	0 / 312	PASS	Dataset PASS	0
14RLU930120.las	LAS 1.4, PDRF 6	PASS	0	0	PASS	PASS	0 / 311	PASS	Dataset PASS	0
14RLU930135.las	LAS 1.4, PDRF 6	PASS	0	0	PASS	PASS	0 / 283	PASS	Dataset PASS	0
14RLU930150.las	LAS 1.4, PDRF 6	PASS	0	0	PASS	PASS	0 / 285	PASS	Dataset PASS	0
14RLU930165.las	LAS 1.4, PDRF 6	PASS	0	0	PASS	PASS	0 / 286	PASS	Dataset PASS	0
14RLU930180.las	LAS 1.4, PDRF 6	PASS	0	0	PASS	PASS	0 / 308	PASS	Dataset PASS	0
14RLU930195.las	LAS 1.4, PDRF 6	PASS	0	0	PASS	PASS	0 / 299	PASS	Dataset PASS	0
14RLU930210.las	LAS 1.4, PDRF 6	PASS	0	0	PASS	PASS	0 / 283	PASS	Dataset PASS	0
14RLU930225.las	LAS 1.4, PDRF 6	PASS	0	0	PASS	PASS	0 / 288	PASS	Dataset PASS	0
14RLU930240.las	LAS 1.4, PDRF 6	PASS	0	0	PASS	PASS	0 / 287	PASS	Dataset PASS	0
14RLU930255.las	LAS 1.4, PDRF 6	PASS	0	0	PASS	PASS	0 / 284	PASS	Dataset PASS	0
14RLU930270.las	LAS 1.4, PDRF 6	PASS	0	0	PASS	PASS	0 / 282	PASS	Dataset PASS	0
14RLU930285.las	LAS 1.4, PDRF 6	PASS	0	0	PASS	PASS	0 / 292	PASS	Dataset PASS	0
14RLU930300.las	LAS 1.4, PDRF 6	PASS	0	0	PASS	PASS	0 / 299	PASS	Dataset PASS	0
14RLU930315.las	LAS 1.4, PDRF 6	PASS	0	0	PASS	PASS	0 / 292	PASS	Dataset PASS	0

DPH-1.1 Report on ASPRS LAS File Format (Tiled Data) - Compliance - continued

File	LAS Version/PDRF	System ID	Legacy Point Count	Legacy Return Counts	File Source ID	Global Encoding	VLRs / EVLRs	WKT	Intensity	Point Count with Bad Return Info
14RLU930330.las	LAS 1.4, PDRF 6	PASS	0	0	PASS	PASS	0 / 283	PASS	Dataset PASS	0
14RLU930345.las	LAS 1.4, PDRF 6	PASS	0	0	PASS	PASS	0 / 284	PASS	Dataset PASS	0
14RLU930360.las	LAS 1.4, PDRF 6	PASS	0	0	PASS	PASS	0 / 284	PASS	Dataset PASS	0
14RLU930375.las	LAS 1.4, PDRF 6	PASS	0	0	PASS	PASS	0 / 293	PASS	Dataset PASS	0
14RLU930390.las	LAS 1.4, PDRF 6	PASS	0	0	PASS	PASS	0 / 282	PASS	Dataset PASS	0
14RLU930405.las	LAS 1.4, PDRF 6	PASS	0	0	PASS	PASS	0 / 285	PASS	Dataset PASS	0
14RLU930420.las	LAS 1.4, PDRF 6	PASS	0	0	PASS	PASS	0 / 284	PASS	Dataset PASS	0
14RLU930435.las	LAS 1.4, PDRF 6	PASS	0	0	PASS	PASS	0 / 284	PASS	Dataset PASS	0
14RLU930450.las	LAS 1.4, PDRF 6	PASS	0	0	PASS	PASS	0 / 287	PASS	Dataset PASS	0
14RLU930465.las	LAS 1.4, PDRF 6	PASS	0	0	PASS	PASS	0 / 292	PASS	Dataset PASS	0
14RLU930480.las	LAS 1.4, PDRF 6	PASS	0	0	PASS	PASS	0 / 284	PASS	Dataset PASS	0
14RLU930495.las	LAS 1.4, PDRF 6	PASS	0	0	PASS	PASS	0 / 282	PASS	Dataset PASS	0
14RLU930510.las	LAS 1.4, PDRF 6	PASS	0	0	PASS	PASS	0 / 283	PASS	Dataset PASS	0
14RLU930525.las	LAS 1.4, PDRF 6	PASS	0	0	PASS	PASS	0 / 280	PASS	Dataset PASS	0
14RLU930540.las	LAS 1.4, PDRF 6	PASS	0	0	PASS	PASS	0 / 282	PASS	Dataset PASS	0
14RLU930555.las	LAS 1.4, PDRF 6	PASS	0	0	PASS	PASS	0 / 278	PASS	Dataset PASS	0
14RLU930570.las	LAS 1.4, PDRF 6	PASS	0	0	PASS	PASS	0 / 281	PASS	Dataset PASS	0
14RLU930585.las	LAS 1.4, PDRF 6	PASS	0	0	PASS	PASS	0 / 283	PASS	Dataset PASS	0
14RLU930600.las	LAS 1.4, PDRF 6	PASS	0	0	PASS	PASS	0 / 284	PASS	Dataset PASS	0
14RLU930615.las	LAS 1.4, PDRF 6	PASS	0	0	PASS	PASS	0 / 282	PASS	Dataset PASS	0
14RLU930630.las	LAS 1.4, PDRF 6	PASS	0	0	PASS	PASS	0 / 281	PASS	Dataset PASS	0
14RLU930645.las	LAS 1.4, PDRF 6	PASS	0	0	PASS	PASS	0 / 281	PASS	Dataset PASS	0
14RLU945015.las	LAS 1.4, PDRF 6	PASS	0	0	PASS	PASS	0 / 287	PASS	Dataset PASS	0
14RLU945030.las	LAS 1.4, PDRF 6	PASS	0	0	PASS	PASS	0 / 297	PASS	Dataset PASS	0
14RLU945045.las	LAS 1.4, PDRF 6	PASS	0	0	PASS	PASS	0 / 297	PASS	Dataset PASS	0
14RLU945060.las	LAS 1.4, PDRF 6	PASS	0	0	PASS	PASS	0 / 297	PASS	Dataset PASS	0
14RLU945075.las	LAS 1.4, PDRF 6	PASS	0	0	PASS	PASS	0 / 296	PASS	Dataset PASS	0
14RLU945090.las	LAS 1.4, PDRF 6	PASS	0	0	PASS	PASS	0 / 297	PASS	Dataset PASS	0
14RLU945105.las	LAS 1.4, PDRF 6	PASS	0	0	PASS	PASS	0 / 315	PASS	Dataset PASS	0
14RLU945120.las	LAS 1.4, PDRF 6	PASS	0	0	PASS	PASS	0 / 314	PASS	Dataset PASS	0
14RLU945135.las	LAS 1.4, PDRF 6	PASS	0	0	PASS	PASS	0 / 288	PASS	Dataset PASS	0
14RLU945150.las	LAS 1.4, PDRF 6	PASS	0	0	PASS	PASS	0 / 300	PASS	Dataset PASS	0
14RLU945165.las	LAS 1.4, PDRF 6	PASS	0	0	PASS	PASS	0 / 300	PASS	Dataset PASS	0
14RLU945180.las	LAS 1.4, PDRF 6	PASS	0	0	PASS	PASS	0 / 311	PASS	Dataset PASS	0
14RLU945195.las	LAS 1.4, PDRF 6	PASS	0	0	PASS	PASS	0 / 297	PASS	Dataset PASS	0
14RLU945210.las	LAS 1.4, PDRF 6	PASS	0	0	PASS	PASS	0 / 298	PASS	Dataset PASS	0
14RLU945225.las	LAS 1.4, PDRF 6	PASS	0	0	PASS	PASS	0 / 285	PASS	Dataset PASS	0
14RLU945240.las	LAS 1.4, PDRF 6	PASS	0	0	PASS	PASS	0 / 290	PASS	Dataset PASS	0
14RLU945255.las	LAS 1.4, PDRF 6	PASS	0	0	PASS	PASS	0 / 288	PASS	Dataset PASS	0
14RLU945270.las	LAS 1.4, PDRF 6	PASS	0	0	PASS	PASS	0 / 289	PASS	Dataset PASS	0
14RLU945285.las	LAS 1.4, PDRF 6	PASS	0	0	PASS	PASS	0 / 300	PASS	Dataset PASS	0
14RLU945300.las	LAS 1.4, PDRF 6	PASS	0	0	PASS	PASS	0 / 298	PASS	Dataset PASS	0
14RLU945315.las	LAS 1.4, PDRF 6	PASS	0	0	PASS	PASS	0 / 297	PASS	Dataset PASS	0
14RLU945330.las	LAS 1.4, PDRF 6	PASS	0	0	PASS	PASS	0 / 287	PASS	Dataset PASS	0
14RLU945345.las	LAS 1.4, PDRF 6	PASS	0	0	PASS	PASS	0 / 288	PASS	Dataset PASS	0
14RLU945360.las	LAS 1.4, PDRF 6	PASS	0	0	PASS	PASS	0 / 301	PASS	Dataset PASS	0
14RLU945375.las	LAS 1.4, PDRF 6	PASS	0	0	PASS	PASS	0 / 295	PASS	Dataset PASS	0
14RLU945390.las	LAS 1.4, PDRF 6	PASS	0	0	PASS	PASS	0 / 288	PASS	Dataset PASS	0
14RLU945405.las	LAS 1.4, PDRF 6	PASS	0	0	PASS	PASS	0 / 288	PASS	Dataset PASS	0

DPH-1.1 Report on ASPRS LAS File Format (Tiled Data) - Compliance - continued

File	LAS Version/PDRF	System ID	Legacy Point Count	Legacy Return Counts	File Source ID	Global Encoding	VLRs / EVLRs	WKT	Intensity	Point Count with Bad Return Info
14RLU945420.las	LAS 1.4, PDRF 6	PASS	0	0	PASS	PASS	0 / 289	PASS	Dataset PASS	0
14RLU945435.las	LAS 1.4, PDRF 6	PASS	0	0	PASS	PASS	0 / 288	PASS	Dataset PASS	0
14RLU945450.las	LAS 1.4, PDRF 6	PASS	0	0	PASS	PASS	0 / 289	PASS	Dataset PASS	0
14RLU945465.las	LAS 1.4, PDRF 6	PASS	0	0	PASS	PASS	0 / 300	PASS	Dataset PASS	0
14RLU945480.las	LAS 1.4, PDRF 6	PASS	0	0	PASS	PASS	0 / 297	PASS	Dataset PASS	0
14RLU945495.las	LAS 1.4, PDRF 6	PASS	0	0	PASS	PASS	0 / 289	PASS	Dataset PASS	0
14RLU945510.las	LAS 1.4, PDRF 6	PASS	0	0	PASS	PASS	0 / 289	PASS	Dataset PASS	0
14RLU945525.las	LAS 1.4, PDRF 6	PASS	0	0	PASS	PASS	0 / 286	PASS	Dataset PASS	0
14RLU945540.las	LAS 1.4, PDRF 6	PASS	0	0	PASS	PASS	0 / 289	PASS	Dataset PASS	0
14RLU945555.las	LAS 1.4, PDRF 6	PASS	0	0	PASS	PASS	0 / 287	PASS	Dataset PASS	0
14RLU945570.las	LAS 1.4, PDRF 6	PASS	0	0	PASS	PASS	0 / 297	PASS	Dataset PASS	0
14RLU945585.las	LAS 1.4, PDRF 6	PASS	0	0	PASS	PASS	0 / 298	PASS	Dataset PASS	0
14RLU945600.las	LAS 1.4, PDRF 6	PASS	0	0	PASS	PASS	0 / 294	PASS	Dataset PASS	0
14RLU945615.las	LAS 1.4, PDRF 6	PASS	0	0	PASS	PASS	0 / 289	PASS	Dataset PASS	0
14RLU945630.las	LAS 1.4, PDRF 6	PASS	0	0	PASS	PASS	0 / 288	PASS	Dataset PASS	0
14RLU945645.las	LAS 1.4, PDRF 6	PASS	0	0	PASS	PASS	0 / 289	PASS	Dataset PASS	0
14RLU960015.las	LAS 1.4, PDRF 6	PASS	0	0	PASS	PASS	0 / 297	PASS	Dataset PASS	0
14RLU960030.las	LAS 1.4, PDRF 6	PASS	0	0	PASS	PASS	0 / 296	PASS	Dataset PASS	0
14RLU960045.las	LAS 1.4, PDRF 6	PASS	0	0	PASS	PASS	0 / 300	PASS	Dataset PASS	0
14RLU960060.las	LAS 1.4, PDRF 6	PASS	0	0	PASS	PASS	0 / 302	PASS	Dataset PASS	0
14RLU960075.las	LAS 1.4, PDRF 6	PASS	0	0	PASS	PASS	0 / 301	PASS	Dataset PASS	0
14RLU960090.las	LAS 1.4, PDRF 6	PASS	0	0	PASS	PASS	0 / 308	PASS	Dataset PASS	0
14RLU960105.las	LAS 1.4, PDRF 6	PASS	0	0	PASS	PASS	0 / 320	PASS	Dataset PASS	0
14RLU960120.las	LAS 1.4, PDRF 6	PASS	0	0	PASS	PASS	0 / 322	PASS	Dataset PASS	0
14RLU960135.las	LAS 1.4, PDRF 6	PASS	0	0	PASS	PASS	0 / 297	PASS	Dataset PASS	0
14RLU960150.las	LAS 1.4, PDRF 6	PASS	0	0	PASS	PASS	0 / 297	PASS	Dataset PASS	0
14RLU960165.las	LAS 1.4, PDRF 6	PASS	0	0	PASS	PASS	0 / 297	PASS	Dataset PASS	0
14RLU960180.las	LAS 1.4, PDRF 6	PASS	0	0	PASS	PASS	0 / 307	PASS	Dataset PASS	0
14RLU960195.las	LAS 1.4, PDRF 6	PASS	0	0	PASS	PASS	0 / 301	PASS	Dataset PASS	0
14RLU960210.las	LAS 1.4, PDRF 6	PASS	0	0	PASS	PASS	0 / 296	PASS	Dataset PASS	0
14RLU960225.las	LAS 1.4, PDRF 6	PASS	0	0	PASS	PASS	0 / 286	PASS	Dataset PASS	0
14RLU960240.las	LAS 1.4, PDRF 6	PASS	0	0	PASS	PASS	0 / 297	PASS	Dataset PASS	0
14RLU960255.las	LAS 1.4, PDRF 6	PASS	0	0	PASS	PASS	0 / 296	PASS	Dataset PASS	0
14RLU960270.las	LAS 1.4, PDRF 6	PASS	0	0	PASS	PASS	0 / 295	PASS	Dataset PASS	0
14RLU960285.las	LAS 1.4, PDRF 6	PASS	0	0	PASS	PASS	0 / 297	PASS	Dataset PASS	0
14RLU960300.las	LAS 1.4, PDRF 6	PASS	0	0	PASS	PASS	0 / 301	PASS	Dataset PASS	0
14RLU960315.las	LAS 1.4, PDRF 6	PASS	0	0	PASS	PASS	0 / 297	PASS	Dataset PASS	0
14RLU960330.las	LAS 1.4, PDRF 6	PASS	0	0	PASS	PASS	0 / 297	PASS	Dataset PASS	0
14RLU960345.las	LAS 1.4, PDRF 6	PASS	0	0	PASS	PASS	0 / 297	PASS	Dataset PASS	0
14RLU960360.las	LAS 1.4, PDRF 6	PASS	0	0	PASS	PASS	0 / 297	PASS	Dataset PASS	0
14RLU960375.las	LAS 1.4, PDRF 6	PASS	0	0	PASS	PASS	0 / 297	PASS	Dataset PASS	0
14RLU960390.las	LAS 1.4, PDRF 6	PASS	0	0	PASS	PASS	0 / 297	PASS	Dataset PASS	0
14RLU960405.las	LAS 1.4, PDRF 6	PASS	0	0	PASS	PASS	0 / 297	PASS	Dataset PASS	0
14RLU960420.las	LAS 1.4, PDRF 6	PASS	0	0	PASS	PASS	0 / 296	PASS	Dataset PASS	0
14RLU960435.las	LAS 1.4, PDRF 6	PASS	0	0	PASS	PASS	0 / 297	PASS	Dataset PASS	0
14RLU960450.las	LAS 1.4, PDRF 6	PASS	0	0	PASS	PASS	0 / 297	PASS	Dataset PASS	0
14RLU960465.las	LAS 1.4, PDRF 6	PASS	0	0	PASS	PASS	0 / 296	PASS	Dataset PASS	0
14RLU960480.las	LAS 1.4, PDRF 6	PASS	0	0	PASS	PASS	0 / 297	PASS	Dataset PASS	0
14RLU960495.las	LAS 1.4, PDRF 6	PASS	0	0	PASS	PASS	0 / 296	PASS	Dataset PASS	0

DPH-1.1 Report on ASPRS LAS File Format (Tiled Data) - Compliance - continued

File	LAS Version/PDRF	System ID	Legacy Point Count	Legacy Return Counts	File Source ID	Global Encoding	VLRs / EVLRs	WKT	Intensity	Point Count with Bad Return Info
14RLU960510.las	LAS 1.4, PDRF 6	PASS	0	0	PASS	PASS	0 / 296	PASS	Dataset PASS	0
14RLU960525.las	LAS 1.4, PDRF 6	PASS	0	0	PASS	PASS	0 / 284	PASS	Dataset PASS	0
14RLU960540.las	LAS 1.4, PDRF 6	PASS	0	0	PASS	PASS	0 / 296	PASS	Dataset PASS	0
14RLU960555.las	LAS 1.4, PDRF 6	PASS	0	0	PASS	PASS	0 / 297	PASS	Dataset PASS	0
14RLU960570.las	LAS 1.4, PDRF 6	PASS	0	0	PASS	PASS	0 / 298	PASS	Dataset PASS	0
14RLU960585.las	LAS 1.4, PDRF 6	PASS	0	0	PASS	PASS	0 / 302	PASS	Dataset PASS	0
14RLU960600.las	LAS 1.4, PDRF 6	PASS	0	0	PASS	PASS	0 / 297	PASS	Dataset PASS	0
14RLU960615.las	LAS 1.4, PDRF 6	PASS	0	0	PASS	PASS	0 / 297	PASS	Dataset PASS	0
14RLU960630.las	LAS 1.4, PDRF 6	PASS	0	0	PASS	PASS	0 / 297	PASS	Dataset PASS	0
14RLU960645.las	LAS 1.4, PDRF 6	PASS	0	0	PASS	PASS	0 / 297	PASS	Dataset PASS	0
14RLU975015.las	LAS 1.4, PDRF 6	PASS	0	0	PASS	PASS	0 / 312	PASS	Dataset PASS	0
14RLU975030.las	LAS 1.4, PDRF 6	PASS	0	0	PASS	PASS	0 / 309	PASS	Dataset PASS	0
14RLU975045.las	LAS 1.4, PDRF 6	PASS	0	0	PASS	PASS	0 / 312	PASS	Dataset PASS	0
14RLU975060.las	LAS 1.4, PDRF 6	PASS	0	0	PASS	PASS	0 / 331	PASS	Dataset PASS	0
14RLU975075.las	LAS 1.4, PDRF 6	PASS	0	0	PASS	PASS	0 / 326	PASS	Dataset PASS	0
14RLU975090.las	LAS 1.4, PDRF 6	PASS	0	0	PASS	PASS	0 / 325	PASS	Dataset PASS	0
14RLU975105.las	LAS 1.4, PDRF 6	PASS	0	0	PASS	PASS	0 / 1160	PASS	Dataset PASS	0
14RLU975120.las	LAS 1.4, PDRF 6	PASS	0	0	PASS	PASS	0 / 1167	PASS	Dataset PASS	0
14RLU975135.las	LAS 1.4, PDRF 6	PASS	0	0	PASS	PASS	0 / 308	PASS	Dataset PASS	0
14RLU975150.las	LAS 1.4, PDRF 6	PASS	0	0	PASS	PASS	0 / 300	PASS	Dataset PASS	0
14RLU975165.las	LAS 1.4, PDRF 6	PASS	0	0	PASS	PASS	0 / 300	PASS	Dataset PASS	0
14RLU975180.las	LAS 1.4, PDRF 6	PASS	0	0	PASS	PASS	0 / 299	PASS	Dataset PASS	0
14RLU975195.las	LAS 1.4, PDRF 6	PASS	0	0	PASS	PASS	0 / 298	PASS	Dataset PASS	0
14RLU975210.las	LAS 1.4, PDRF 6	PASS	0	0	PASS	PASS	0 / 286	PASS	Dataset PASS	0
14RLU975225.las	LAS 1.4, PDRF 6	PASS	0	0	PASS	PASS	0 / 293	PASS	Dataset PASS	0
14RLU975240.las	LAS 1.4, PDRF 6	PASS	0	0	PASS	PASS	0 / 283	PASS	Dataset PASS	0
14RLU975255.las	LAS 1.4, PDRF 6	PASS	0	0	PASS	PASS	0 / 281	PASS	Dataset PASS	0
14RLU975270.las	LAS 1.4, PDRF 6	PASS	0	0	PASS	PASS	0 / 287	PASS	Dataset PASS	0
14RLU975285.las	LAS 1.4, PDRF 6	PASS	0	0	PASS	PASS	0 / 286	PASS	Dataset PASS	0
14RLU975300.las	LAS 1.4, PDRF 6	PASS	0	0	PASS	PASS	0 / 296	PASS	Dataset PASS	0
14RLU975315.las	LAS 1.4, PDRF 6	PASS	0	0	PASS	PASS	0 / 315	PASS	Dataset PASS	0
14RLU975330.las	LAS 1.4, PDRF 6	PASS	0	0	PASS	PASS	0 / 311	PASS	Dataset PASS	0
14RLU975345.las	LAS 1.4, PDRF 6	PASS	0	0	PASS	PASS	0 / 314	PASS	Dataset PASS	0
14RLU975360.las	LAS 1.4, PDRF 6	PASS	0	0	PASS	PASS	0 / 314	PASS	Dataset PASS	0
14RLU975375.las	LAS 1.4, PDRF 6	PASS	0	0	PASS	PASS	0 / 313	PASS	Dataset PASS	0
14RLU975390.las	LAS 1.4, PDRF 6	PASS	0	0	PASS	PASS	0 / 313	PASS	Dataset PASS	0
14RLU975405.las	LAS 1.4, PDRF 6	PASS	0	0	PASS	PASS	0 / 314	PASS	Dataset PASS	0
14RLU975420.las	LAS 1.4, PDRF 6	PASS	0	0	PASS	PASS	0 / 316	PASS	Dataset PASS	0
14RLU975435.las	LAS 1.4, PDRF 6	PASS	0	0	PASS	PASS	0 / 313	PASS	Dataset PASS	0
14RLU975450.las	LAS 1.4, PDRF 6	PASS	0	0	PASS	PASS	0 / 314	PASS	Dataset PASS	0
14RLU975465.las	LAS 1.4, PDRF 6	PASS	0	0	PASS	PASS	0 / 314	PASS	Dataset PASS	0
14RLU975480.las	LAS 1.4, PDRF 6	PASS	0	0	PASS	PASS	0 / 312	PASS	Dataset PASS	0
14RLU975495.las	LAS 1.4, PDRF 6	PASS	0	0	PASS	PASS	0 / 312	PASS	Dataset PASS	0
14RLU975510.las	LAS 1.4, PDRF 6	PASS	0	0	PASS	PASS	0 / 312	PASS	Dataset PASS	0
14RLU975525.las	LAS 1.4, PDRF 6	PASS	0	0	PASS	PASS	0 / 312	PASS	Dataset PASS	0
14RLU975540.las	LAS 1.4, PDRF 6	PASS	0	0	PASS	PASS	0 / 315	PASS	Dataset PASS	0
14RLU975555.las	LAS 1.4, PDRF 6	PASS	0	0	PASS	PASS	0 / 313	PASS	Dataset PASS	0
14RLU975570.las	LAS 1.4, PDRF 6	PASS	0	0	PASS	PASS	0 / 309	PASS	Dataset PASS	0
14RLU975585.las	LAS 1.4, PDRF 6	PASS	0	0	PASS	PASS	0 / 311	PASS	Dataset PASS	0

DPH-1.1 Report on ASPRS LAS File Format (Tiled Data) - Compliance - continued

File	LAS Version/PDRF	System ID	Legacy Point Count	Legacy Return Counts	File Source ID	Global Encoding	VLRs / EVLRs	WKT	Intensity	Point Count with Bad Return Info
14RLU975600.las	LAS 1.4, PDRF 6	PASS	0	0	PASS	PASS	0 / 315	PASS	Dataset PASS	0
14RLU975615.las	LAS 1.4, PDRF 6	PASS	0	0	PASS	PASS	0 / 314	PASS	Dataset PASS	0
14RLU975630.las	LAS 1.4, PDRF 6	PASS	0	0	PASS	PASS	0 / 315	PASS	Dataset PASS	0
14RLU975645.las	LAS 1.4, PDRF 6	PASS	0	0	PASS	PASS	0 / 312	PASS	Dataset PASS	0
14RLU990015.las	LAS 1.4, PDRF 6	PASS	0	0	PASS	PASS	0 / 301	PASS	Dataset PASS	0
14RLU990030.las	LAS 1.4, PDRF 6	PASS	0	0	PASS	PASS	0 / 323	PASS	Dataset PASS	0
14RLU990045.las	LAS 1.4, PDRF 6	PASS	0	0	PASS	PASS	0 / 320	PASS	Dataset PASS	0
14RLU990060.las	LAS 1.4, PDRF 6	PASS	0	0	PASS	PASS	0 / 322	PASS	Dataset PASS	0
14RLU990075.las	LAS 1.4, PDRF 6	PASS	0	0	PASS	PASS	0 / 330	PASS	Dataset PASS	0
14RLU990090.las	LAS 1.4, PDRF 6	PASS	0	0	PASS	PASS	0 / 334	PASS	Dataset PASS	0
14RLU990105.las	LAS 1.4, PDRF 6	PASS	0	0	PASS	PASS	0 / 1170	PASS	Dataset PASS	0
14RLU990120.las	LAS 1.4, PDRF 6	PASS	0	0	PASS	PASS	0 / 1188	PASS	Dataset PASS	0
14RLU990135.las	LAS 1.4, PDRF 6	PASS	0	0	PASS	PASS	0 / 310	PASS	Dataset PASS	0
14RLU990150.las	LAS 1.4, PDRF 6	PASS	0	0	PASS	PASS	0 / 300	PASS	Dataset PASS	0
14RLU990165.las	LAS 1.4, PDRF 6	PASS	0	0	PASS	PASS	0 / 301	PASS	Dataset PASS	0
14RLU990180.las	LAS 1.4, PDRF 6	PASS	0	0	PASS	PASS	0 / 295	PASS	Dataset PASS	0
14RLU990195.las	LAS 1.4, PDRF 6	PASS	0	0	PASS	PASS	0 / 298	PASS	Dataset PASS	0
14RLU990210.las	LAS 1.4, PDRF 6	PASS	0	0	PASS	PASS	0 / 297	PASS	Dataset PASS	0
14RLU990225.las	LAS 1.4, PDRF 6	PASS	0	0	PASS	PASS	0 / 282	PASS	Dataset PASS	0
14RLU990240.las	LAS 1.4, PDRF 6	PASS	0	0	PASS	PASS	0 / 327	PASS	Dataset PASS	0
14RLU990255.las	LAS 1.4, PDRF 6	PASS	0	0	PASS	PASS	0 / 288	PASS	Dataset PASS	0
14RLU990270.las	LAS 1.4, PDRF 6	PASS	0	0	PASS	PASS	0 / 289	PASS	Dataset PASS	0
14RLU990285.las	LAS 1.4, PDRF 6	PASS	0	0	PASS	PASS	0 / 301	PASS	Dataset PASS	0
14RLU990300.las	LAS 1.4, PDRF 6	PASS	0	0	PASS	PASS	0 / 297	PASS	Dataset PASS	0
14RLU990315.las	LAS 1.4, PDRF 6	PASS	0	0	PASS	PASS	0 / 326	PASS	Dataset PASS	0
14RLU990330.las	LAS 1.4, PDRF 6	PASS	0	0	PASS	PASS	0 / 314	PASS	Dataset PASS	0
14RLU990345.las	LAS 1.4, PDRF 6	PASS	0	0	PASS	PASS	0 / 314	PASS	Dataset PASS	0
14RLU990360.las	LAS 1.4, PDRF 6	PASS	0	0	PASS	PASS	0 / 319	PASS	Dataset PASS	0
14RLU990375.las	LAS 1.4, PDRF 6	PASS	0	0	PASS	PASS	0 / 327	PASS	Dataset PASS	0
14RLU990390.las	LAS 1.4, PDRF 6	PASS	0	0	PASS	PASS	0 / 322	PASS	Dataset PASS	0
14RLU990405.las	LAS 1.4, PDRF 6	PASS	0	0	PASS	PASS	0 / 318	PASS	Dataset PASS	0
14RLU990420.las	LAS 1.4, PDRF 6	PASS	0	0	PASS	PASS	0 / 320	PASS	Dataset PASS	0
14RLU990435.las	LAS 1.4, PDRF 6	PASS	0	0	PASS	PASS	0 / 315	PASS	Dataset PASS	0
14RLU990450.las	LAS 1.4, PDRF 6	PASS	0	0	PASS	PASS	0 / 325	PASS	Dataset PASS	0
14RLU990465.las	LAS 1.4, PDRF 6	PASS	0	0	PASS	PASS	0 / 324	PASS	Dataset PASS	0
14RLU990480.las	LAS 1.4, PDRF 6	PASS	0	0	PASS	PASS	0 / 320	PASS	Dataset PASS	0
14RLU990495.las	LAS 1.4, PDRF 6	PASS	0	0	PASS	PASS	0 / 323	PASS	Dataset PASS	0
14RLU990510.las	LAS 1.4, PDRF 6	PASS	0	0	PASS	PASS	0 / 322	PASS	Dataset PASS	0
14RLU990525.las	LAS 1.4, PDRF 6	PASS	0	0	PASS	PASS	0 / 314	PASS	Dataset PASS	0
14RLU990540.las	LAS 1.4, PDRF 6	PASS	0	0	PASS	PASS	0 / 314	PASS	Dataset PASS	0
14RLU990555.las	LAS 1.4, PDRF 6	PASS	0	0	PASS	PASS	0 / 329	PASS	Dataset PASS	0
14RLU990570.las	LAS 1.4, PDRF 6	PASS	0	0	PASS	PASS	0 / 327	PASS	Dataset PASS	0
14RLU990585.las	LAS 1.4, PDRF 6	PASS	0	0	PASS	PASS	0 / 319	PASS	Dataset PASS	0
14RLU990600.las	LAS 1.4, PDRF 6	PASS	0	0	PASS	PASS	0 / 318	PASS	Dataset PASS	0
14RLU990615.las	LAS 1.4, PDRF 6	PASS	0	0	PASS	PASS	0 / 326	PASS	Dataset PASS	0
14RLU990630.las	LAS 1.4, PDRF 6	PASS	0	0	PASS	PASS	0 / 319	PASS	Dataset PASS	0
14RLU990645.las	LAS 1.4, PDRF 6	PASS	0	0	PASS	PASS	0 / 330	PASS	Dataset PASS	0
14RMMU005015.las	LAS 1.4, PDRF 6	PASS	0	0	PASS	PASS	0 / 297	PASS	Dataset PASS	0
14RMMU005030.las	LAS 1.4, PDRF 6	PASS	0	0	PASS	PASS	0 / 301	PASS	Dataset PASS	0

DPH-1.1 Report on ASPRS LAS File Format (Tiled Data) - Compliance - continued

File	LAS Version/PDRF	System ID	Legacy Point Count	Legacy Return Counts	File Source ID	Global Encoding	VLRs / EVLRs	WKT	Intensity	Point Count with Bad Return Info
14RMU005045.las	LAS 1.4, PDRF 6	PASS	0	0	PASS	PASS	0 / 301	PASS	Dataset PASS	0
14RMU005060.las	LAS 1.4, PDRF 6	PASS	0	0	PASS	PASS	0 / 301	PASS	Dataset PASS	0
14RMU005075.las	LAS 1.4, PDRF 6	PASS	0	0	PASS	PASS	0 / 323	PASS	Dataset PASS	0
14RMU005090.las	LAS 1.4, PDRF 6	PASS	0	0	PASS	PASS	0 / 324	PASS	Dataset PASS	0
14RMU005105.las	LAS 1.4, PDRF 6	PASS	0	0	PASS	PASS	0 / 330	PASS	Dataset PASS	0
14RMU005120.las	LAS 1.4, PDRF 6	PASS	0	0	PASS	PASS	0 / 1170	PASS	Dataset PASS	0
14RMU005135.las	LAS 1.4, PDRF 6	PASS	0	0	PASS	PASS	0 / 302	PASS	Dataset PASS	0
14RMU005150.las	LAS 1.4, PDRF 6	PASS	0	0	PASS	PASS	0 / 297	PASS	Dataset PASS	0
14RMU005165.las	LAS 1.4, PDRF 6	PASS	0	0	PASS	PASS	0 / 297	PASS	Dataset PASS	0
14RMU005180.las	LAS 1.4, PDRF 6	PASS	0	0	PASS	PASS	0 / 305	PASS	Dataset PASS	0
14RMU005195.las	LAS 1.4, PDRF 6	PASS	0	0	PASS	PASS	0 / 302	PASS	Dataset PASS	0
14RMU005210.las	LAS 1.4, PDRF 6	PASS	0	0	PASS	PASS	0 / 298	PASS	Dataset PASS	0
14RMU005225.las	LAS 1.4, PDRF 6	PASS	0	0	PASS	PASS	0 / 286	PASS	Dataset PASS	0
14RMU005240.las	LAS 1.4, PDRF 6	PASS	0	0	PASS	PASS	0 / 297	PASS	Dataset PASS	0
14RMU005255.las	LAS 1.4, PDRF 6	PASS	0	0	PASS	PASS	0 / 296	PASS	Dataset PASS	0
14RMU005270.las	LAS 1.4, PDRF 6	PASS	0	0	PASS	PASS	0 / 296	PASS	Dataset PASS	0
14RMU005285.las	LAS 1.4, PDRF 6	PASS	0	0	PASS	PASS	0 / 297	PASS	Dataset PASS	0
14RMU005300.las	LAS 1.4, PDRF 6	PASS	0	0	PASS	PASS	0 / 302	PASS	Dataset PASS	0
14RMU005315.las	LAS 1.4, PDRF 6	PASS	0	0	PASS	PASS	0 / 325	PASS	Dataset PASS	0
14RMU005330.las	LAS 1.4, PDRF 6	PASS	0	0	PASS	PASS	0 / 323	PASS	Dataset PASS	0
14RMU005345.las	LAS 1.4, PDRF 6	PASS	0	0	PASS	PASS	0 / 324	PASS	Dataset PASS	0
14RMU005360.las	LAS 1.4, PDRF 6	PASS	0	0	PASS	PASS	0 / 324	PASS	Dataset PASS	0
14RMU005375.las	LAS 1.4, PDRF 6	PASS	0	0	PASS	PASS	0 / 319	PASS	Dataset PASS	0
14RMU005390.las	LAS 1.4, PDRF 6	PASS	0	0	PASS	PASS	0 / 324	PASS	Dataset PASS	0
14RMU005405.las	LAS 1.4, PDRF 6	PASS	0	0	PASS	PASS	0 / 323	PASS	Dataset PASS	0
14RMU005420.las	LAS 1.4, PDRF 6	PASS	0	0	PASS	PASS	0 / 320	PASS	Dataset PASS	0
14RMU005435.las	LAS 1.4, PDRF 6	PASS	0	0	PASS	PASS	0 / 325	PASS	Dataset PASS	0
14RMU005450.las	LAS 1.4, PDRF 6	PASS	0	0	PASS	PASS	0 / 322	PASS	Dataset PASS	0
14RMU005465.las	LAS 1.4, PDRF 6	PASS	0	0	PASS	PASS	0 / 319	PASS	Dataset PASS	0
14RMU005480.las	LAS 1.4, PDRF 6	PASS	0	0	PASS	PASS	0 / 310	PASS	Dataset PASS	0
14RMU005495.las	LAS 1.4, PDRF 6	PASS	0	0	PASS	PASS	0 / 322	PASS	Dataset PASS	0
14RMU005510.las	LAS 1.4, PDRF 6	PASS	0	0	PASS	PASS	0 / 325	PASS	Dataset PASS	0
14RMU005525.las	LAS 1.4, PDRF 6	PASS	0	0	PASS	PASS	0 / 321	PASS	Dataset PASS	0
14RMU005540.las	LAS 1.4, PDRF 6	PASS	0	0	PASS	PASS	0 / 301	PASS	Dataset PASS	0
14RMU005555.las	LAS 1.4, PDRF 6	PASS	0	0	PASS	PASS	0 / 323	PASS	Dataset PASS	0
14RMU005570.las	LAS 1.4, PDRF 6	PASS	0	0	PASS	PASS	0 / 324	PASS	Dataset PASS	0
14RMU005585.las	LAS 1.4, PDRF 6	PASS	0	0	PASS	PASS	0 / 319	PASS	Dataset PASS	0
14RMU005600.las	LAS 1.4, PDRF 6	PASS	0	0	PASS	PASS	0 / 302	PASS	Dataset PASS	0
14RMU005615.las	LAS 1.4, PDRF 6	PASS	0	0	PASS	PASS	0 / 307	PASS	Dataset PASS	0
14RMU005630.las	LAS 1.4, PDRF 6	PASS	0	0	PASS	PASS	0 / 321	PASS	Dataset PASS	0
14RMU005645.las	LAS 1.4, PDRF 6	PASS	0	0	PASS	PASS	0 / 318	PASS	Dataset PASS	0
14RMU020015.las	LAS 1.4, PDRF 6	PASS	0	0	PASS	PASS	0 / 293	PASS	Dataset PASS	0
14RMU020030.las	LAS 1.4, PDRF 6	PASS	0	0	PASS	PASS	0 / 300	PASS	Dataset PASS	0
14RMU020045.las	LAS 1.4, PDRF 6	PASS	0	0	PASS	PASS	0 / 297	PASS	Dataset PASS	0
14RMU020060.las	LAS 1.4, PDRF 6	PASS	0	0	PASS	PASS	0 / 293	PASS	Dataset PASS	0
14RMU020075.las	LAS 1.4, PDRF 6	PASS	0	0	PASS	PASS	0 / 284	PASS	Dataset PASS	0
14RMU020090.las	LAS 1.4, PDRF 6	PASS	0	0	PASS	PASS	0 / 294	PASS	Dataset PASS	0
14RMU020105.las	LAS 1.4, PDRF 6	PASS	0	0	PASS	PASS	0 / 299	PASS	Dataset PASS	0
14RMU020120.las	LAS 1.4, PDRF 6	PASS	0	0	PASS	PASS	0 / 317	PASS	Dataset PASS	0

DPH-1.1 Report on ASPRS LAS File Format (Tiled Data) - Compliance - continued

File	LAS Version/PDRF	System ID	Legacy Point Count	Legacy Return Counts	File Source ID	Global Encoding	VLRs / EVLRs	WKT	Intensity	Point Count with Bad Return Info
14RMU020135.las	LAS 1.4, PDRF 6	PASS	0	0	PASS	PASS	0 / 309	PASS	Dataset PASS	0
14RMU020150.las	LAS 1.4, PDRF 6	PASS	0	0	PASS	PASS	0 / 293	PASS	Dataset PASS	0
14RMU020165.las	LAS 1.4, PDRF 6	PASS	0	0	PASS	PASS	0 / 300	PASS	Dataset PASS	0
14RMU020180.las	LAS 1.4, PDRF 6	PASS	0	0	PASS	PASS	0 / 310	PASS	Dataset PASS	0
14RMU020195.las	LAS 1.4, PDRF 6	PASS	0	0	PASS	PASS	0 / 298	PASS	Dataset PASS	0
14RMU020210.las	LAS 1.4, PDRF 6	PASS	0	0	PASS	PASS	0 / 294	PASS	Dataset PASS	0
14RMU020225.las	LAS 1.4, PDRF 6	PASS	0	0	PASS	PASS	0 / 289	PASS	Dataset PASS	0
14RMU020240.las	LAS 1.4, PDRF 6	PASS	0	0	PASS	PASS	0 / 294	PASS	Dataset PASS	0
14RMU020255.las	LAS 1.4, PDRF 6	PASS	0	0	PASS	PASS	0 / 287	PASS	Dataset PASS	0
14RMU020270.las	LAS 1.4, PDRF 6	PASS	0	0	PASS	PASS	0 / 288	PASS	Dataset PASS	0
14RMU020285.las	LAS 1.4, PDRF 6	PASS	0	0	PASS	PASS	0 / 287	PASS	Dataset PASS	0
14RMU020300.las	LAS 1.4, PDRF 6	PASS	0	0	PASS	PASS	0 / 299	PASS	Dataset PASS	0
14RMU020315.las	LAS 1.4, PDRF 6	PASS	0	0	PASS	PASS	0 / 312	PASS	Dataset PASS	0
14RMU020330.las	LAS 1.4, PDRF 6	PASS	0	0	PASS	PASS	0 / 283	PASS	Dataset PASS	0
14RMU020345.las	LAS 1.4, PDRF 6	PASS	0	0	PASS	PASS	0 / 283	PASS	Dataset PASS	0
14RMU020360.las	LAS 1.4, PDRF 6	PASS	0	0	PASS	PASS	0 / 286	PASS	Dataset PASS	0
14RMU020375.las	LAS 1.4, PDRF 6	PASS	0	0	PASS	PASS	0 / 284	PASS	Dataset PASS	0
14RMU020390.las	LAS 1.4, PDRF 6	PASS	0	0	PASS	PASS	0 / 293	PASS	Dataset PASS	0
14RMU020405.las	LAS 1.4, PDRF 6	PASS	0	0	PASS	PASS	0 / 301	PASS	Dataset PASS	0
14RMU020420.las	LAS 1.4, PDRF 6	PASS	0	0	PASS	PASS	0 / 287	PASS	Dataset PASS	0
14RMU020435.las	LAS 1.4, PDRF 6	PASS	0	0	PASS	PASS	0 / 287	PASS	Dataset PASS	0
14RMU020450.las	LAS 1.4, PDRF 6	PASS	0	0	PASS	PASS	0 / 287	PASS	Dataset PASS	0
14RMU020465.las	LAS 1.4, PDRF 6	PASS	0	0	PASS	PASS	0 / 284	PASS	Dataset PASS	0
14RMU020480.las	LAS 1.4, PDRF 6	PASS	0	0	PASS	PASS	0 / 287	PASS	Dataset PASS	0
14RMU020495.las	LAS 1.4, PDRF 6	PASS	0	0	PASS	PASS	0 / 293	PASS	Dataset PASS	0
14RMU020510.las	LAS 1.4, PDRF 6	PASS	0	0	PASS	PASS	0 / 300	PASS	Dataset PASS	0
14RMU020525.las	LAS 1.4, PDRF 6	PASS	0	0	PASS	PASS	0 / 294	PASS	Dataset PASS	0
14RMU020540.las	LAS 1.4, PDRF 6	PASS	0	0	PASS	PASS	0 / 287	PASS	Dataset PASS	0
14RMU020555.las	LAS 1.4, PDRF 6	PASS	0	0	PASS	PASS	0 / 284	PASS	Dataset PASS	0
14RMU020570.las	LAS 1.4, PDRF 6	PASS	0	0	PASS	PASS	0 / 281	PASS	Dataset PASS	0
14RMU020585.las	LAS 1.4, PDRF 6	PASS	0	0	PASS	PASS	0 / 286	PASS	Dataset PASS	0
14RMU020600.las	LAS 1.4, PDRF 6	PASS	0	0	PASS	PASS	0 / 283	PASS	Dataset PASS	0
14RMU020615.las	LAS 1.4, PDRF 6	PASS	0	0	PASS	PASS	0 / 293	PASS	Dataset PASS	0
14RMU020630.las	LAS 1.4, PDRF 6	PASS	0	0	PASS	PASS	0 / 287	PASS	Dataset PASS	0
14RMU020645.las	LAS 1.4, PDRF 6	PASS	0	0	PASS	PASS	0 / 300	PASS	Dataset PASS	0
14RMU035015.las	LAS 1.4, PDRF 6	PASS	0	0	PASS	PASS	0 / 300	PASS	Dataset PASS	0
14RMU035030.las	LAS 1.4, PDRF 6	PASS	0	0	PASS	PASS	0 / 298	PASS	Dataset PASS	0
14RMU035045.las	LAS 1.4, PDRF 6	PASS	0	0	PASS	PASS	0 / 297	PASS	Dataset PASS	0
14RMU035060.las	LAS 1.4, PDRF 6	PASS	0	0	PASS	PASS	0 / 295	PASS	Dataset PASS	0
14RMU035075.las	LAS 1.4, PDRF 6	PASS	0	0	PASS	PASS	0 / 301	PASS	Dataset PASS	0
14RMU035090.las	LAS 1.4, PDRF 6	PASS	0	0	PASS	PASS	0 / 289	PASS	Dataset PASS	0
14RMU035105.las	LAS 1.4, PDRF 6	PASS	0	0	PASS	PASS	0 / 300	PASS	Dataset PASS	0
14RMU035120.las	LAS 1.4, PDRF 6	PASS	0	0	PASS	PASS	0 / 335	PASS	Dataset PASS	0
14RMU035135.las	LAS 1.4, PDRF 6	PASS	0	0	PASS	PASS	0 / 306	PASS	Dataset PASS	0
14RMU035150.las	LAS 1.4, PDRF 6	PASS	0	0	PASS	PASS	0 / 301	PASS	Dataset PASS	0
14RMU035165.las	LAS 1.4, PDRF 6	PASS	0	0	PASS	PASS	0 / 297	PASS	Dataset PASS	0
14RMU035180.las	LAS 1.4, PDRF 6	PASS	0	0	PASS	PASS	0 / 306	PASS	Dataset PASS	0
14RMU035195.las	LAS 1.4, PDRF 6	PASS	0	0	PASS	PASS	0 / 298	PASS	Dataset PASS	0
14RMU035210.las	LAS 1.4, PDRF 6	PASS	0	0	PASS	PASS	0 / 301	PASS	Dataset PASS	0

DPH-1.1 Report on ASPRS LAS File Format (Tiled Data) - Compliance - continued

File	LAS Version/PDRF	System ID	Legacy Point Count	Legacy Return Counts	File Source ID	Global Encoding	VLRs / EVLRs	WKT	Intensity	Point Count with Bad Return Info
14RMU035225.las	LAS 1.4, PDRF 6	PASS	0	0	PASS	PASS	0 / 286	PASS	Dataset PASS	0
14RMU035240.las	LAS 1.4, PDRF 6	PASS	0	0	PASS	PASS	0 / 301	PASS	Dataset PASS	0
14RMU035255.las	LAS 1.4, PDRF 6	PASS	0	0	PASS	PASS	0 / 293	PASS	Dataset PASS	0
14RMU035270.las	LAS 1.4, PDRF 6	PASS	0	0	PASS	PASS	0 / 301	PASS	Dataset PASS	0
14RMU035285.las	LAS 1.4, PDRF 6	PASS	0	0	PASS	PASS	0 / 298	PASS	Dataset PASS	0
14RMU035300.las	LAS 1.4, PDRF 6	PASS	0	0	PASS	PASS	0 / 298	PASS	Dataset PASS	0
14RMU035315.las	LAS 1.4, PDRF 6	PASS	0	0	PASS	PASS	0 / 315	PASS	Dataset PASS	0
14RMU035330.las	LAS 1.4, PDRF 6	PASS	0	0	PASS	PASS	0 / 288	PASS	Dataset PASS	0
14RMU035345.las	LAS 1.4, PDRF 6	PASS	0	0	PASS	PASS	0 / 288	PASS	Dataset PASS	0
14RMU035360.las	LAS 1.4, PDRF 6	PASS	0	0	PASS	PASS	0 / 288	PASS	Dataset PASS	0
14RMU035375.las	LAS 1.4, PDRF 6	PASS	0	0	PASS	PASS	0 / 287	PASS	Dataset PASS	0
14RMU035390.las	LAS 1.4, PDRF 6	PASS	0	0	PASS	PASS	0 / 298	PASS	Dataset PASS	0
14RMU035405.las	LAS 1.4, PDRF 6	PASS	0	0	PASS	PASS	0 / 297	PASS	Dataset PASS	0
14RMU035420.las	LAS 1.4, PDRF 6	PASS	0	0	PASS	PASS	0 / 299	PASS	Dataset PASS	0
14RMU035435.las	LAS 1.4, PDRF 6	PASS	0	0	PASS	PASS	0 / 288	PASS	Dataset PASS	0
14RMU035450.las	LAS 1.4, PDRF 6	PASS	0	0	PASS	PASS	0 / 289	PASS	Dataset PASS	0
14RMU035465.las	LAS 1.4, PDRF 6	PASS	0	0	PASS	PASS	0 / 288	PASS	Dataset PASS	0
14RMU035480.las	LAS 1.4, PDRF 6	PASS	0	0	PASS	PASS	0 / 288	PASS	Dataset PASS	0
14RMU035495.las	LAS 1.4, PDRF 6	PASS	0	0	PASS	PASS	0 / 301	PASS	Dataset PASS	0
14RMU035510.las	LAS 1.4, PDRF 6	PASS	0	0	PASS	PASS	0 / 297	PASS	Dataset PASS	0
14RMU035525.las	LAS 1.4, PDRF 6	PASS	0	0	PASS	PASS	0 / 297	PASS	Dataset PASS	0
14RMU035540.las	LAS 1.4, PDRF 6	PASS	0	0	PASS	PASS	0 / 289	PASS	Dataset PASS	0
14RMU035555.las	LAS 1.4, PDRF 6	PASS	0	0	PASS	PASS	0 / 288	PASS	Dataset PASS	0
14RMU035570.las	LAS 1.4, PDRF 6	PASS	0	0	PASS	PASS	0 / 289	PASS	Dataset PASS	0
14RMU035585.las	LAS 1.4, PDRF 6	PASS	0	0	PASS	PASS	0 / 284	PASS	Dataset PASS	0
14RMU035600.las	LAS 1.4, PDRF 6	PASS	0	0	PASS	PASS	0 / 295	PASS	Dataset PASS	0
14RMU035615.las	LAS 1.4, PDRF 6	PASS	0	0	PASS	PASS	0 / 297	PASS	Dataset PASS	0
14RMU035630.las	LAS 1.4, PDRF 6	PASS	0	0	PASS	PASS	0 / 300	PASS	Dataset PASS	0
14RMU035645.las	LAS 1.4, PDRF 6	PASS	0	0	PASS	PASS	0 / 297	PASS	Dataset PASS	0
14RMU050015.las	LAS 1.4, PDRF 6	PASS	0	0	PASS	PASS	0 / 297	PASS	Dataset PASS	0
14RMU050030.las	LAS 1.4, PDRF 6	PASS	0	0	PASS	PASS	0 / 301	PASS	Dataset PASS	0
14RMU050045.las	LAS 1.4, PDRF 6	PASS	0	0	PASS	PASS	0 / 301	PASS	Dataset PASS	0
14RMU050060.las	LAS 1.4, PDRF 6	PASS	0	0	PASS	PASS	0 / 296	PASS	Dataset PASS	0
14RMU050075.las	LAS 1.4, PDRF 6	PASS	0	0	PASS	PASS	0 / 297	PASS	Dataset PASS	0
14RMU050090.las	LAS 1.4, PDRF 6	PASS	0	0	PASS	PASS	0 / 296	PASS	Dataset PASS	0
14RMU050105.las	LAS 1.4, PDRF 6	PASS	0	0	PASS	PASS	0 / 301	PASS	Dataset PASS	0
14RMU050120.las	LAS 1.4, PDRF 6	PASS	0	0	PASS	PASS	0 / 318	PASS	Dataset PASS	0
14RMU050135.las	LAS 1.4, PDRF 6	PASS	0	0	PASS	PASS	0 / 297	PASS	Dataset PASS	0
14RMU050150.las	LAS 1.4, PDRF 6	PASS	0	0	PASS	PASS	0 / 296	PASS	Dataset PASS	0
14RMU050165.las	LAS 1.4, PDRF 6	PASS	0	0	PASS	PASS	0 / 306	PASS	Dataset PASS	0
14RMU050180.las	LAS 1.4, PDRF 6	PASS	0	0	PASS	PASS	0 / 312	PASS	Dataset PASS	0
14RMU050195.las	LAS 1.4, PDRF 6	PASS	0	0	PASS	PASS	0 / 302	PASS	Dataset PASS	0
14RMU050210.las	LAS 1.4, PDRF 6	PASS	0	0	PASS	PASS	0 / 297	PASS	Dataset PASS	0
14RMU050225.las	LAS 1.4, PDRF 6	PASS	0	0	PASS	PASS	0 / 286	PASS	Dataset PASS	0
14RMU050240.las	LAS 1.4, PDRF 6	PASS	0	0	PASS	PASS	0 / 296	PASS	Dataset PASS	0
14RMU050255.las	LAS 1.4, PDRF 6	PASS	0	0	PASS	PASS	0 / 296	PASS	Dataset PASS	0
14RMU050270.las	LAS 1.4, PDRF 6	PASS	0	0	PASS	PASS	0 / 297	PASS	Dataset PASS	0
14RMU050285.las	LAS 1.4, PDRF 6	PASS	0	0	PASS	PASS	0 / 297	PASS	Dataset PASS	0
14RMU050300.las	LAS 1.4, PDRF 6	PASS	0	0	PASS	PASS	0 / 301	PASS	Dataset PASS	0

DPH-1.1 Report on ASPRS LAS File Format (Tiled Data) - Compliance - continued

File	LAS Version/PDRF	System ID	Legacy Point Count	Legacy Return Counts	File Source ID	Global Encoding	VLRs / EVLRs	WKT	Intensity	Point Count with Bad Return Info
14RMU050315.las	LAS 1.4, PDRF 6	PASS	0	0	PASS	PASS	0 / 320	PASS	Dataset PASS	0
14RMU050330.las	LAS 1.4, PDRF 6	PASS	0	0	PASS	PASS	0 / 297	PASS	Dataset PASS	0
14RMU050345.las	LAS 1.4, PDRF 6	PASS	0	0	PASS	PASS	0 / 297	PASS	Dataset PASS	0
14RMU050360.las	LAS 1.4, PDRF 6	PASS	0	0	PASS	PASS	0 / 297	PASS	Dataset PASS	0
14RMU050375.las	LAS 1.4, PDRF 6	PASS	0	0	PASS	PASS	0 / 293	PASS	Dataset PASS	0
14RMU050390.las	LAS 1.4, PDRF 6	PASS	0	0	PASS	PASS	0 / 302	PASS	Dataset PASS	0
14RMU050405.las	LAS 1.4, PDRF 6	PASS	0	0	PASS	PASS	0 / 302	PASS	Dataset PASS	0
14RMU050420.las	LAS 1.4, PDRF 6	PASS	0	0	PASS	PASS	0 / 299	PASS	Dataset PASS	0
14RMU050435.las	LAS 1.4, PDRF 6	PASS	0	0	PASS	PASS	0 / 297	PASS	Dataset PASS	0
14RMU050450.las	LAS 1.4, PDRF 6	PASS	0	0	PASS	PASS	0 / 296	PASS	Dataset PASS	0
14RMU050465.las	LAS 1.4, PDRF 6	PASS	0	0	PASS	PASS	0 / 296	PASS	Dataset PASS	0
14RMU050480.las	LAS 1.4, PDRF 6	PASS	0	0	PASS	PASS	0 / 294	PASS	Dataset PASS	0
14RMU050495.las	LAS 1.4, PDRF 6	PASS	0	0	PASS	PASS	0 / 297	PASS	Dataset PASS	0
14RMU050510.las	LAS 1.4, PDRF 6	PASS	0	0	PASS	PASS	0 / 301	PASS	Dataset PASS	0
14RMU050525.las	LAS 1.4, PDRF 6	PASS	0	0	PASS	PASS	0 / 297	PASS	Dataset PASS	0
14RMU050540.las	LAS 1.4, PDRF 6	PASS	0	0	PASS	PASS	0 / 297	PASS	Dataset PASS	0
14RMU050555.las	LAS 1.4, PDRF 6	PASS	0	0	PASS	PASS	0 / 297	PASS	Dataset PASS	0
14RMU050570.las	LAS 1.4, PDRF 6	PASS	0	0	PASS	PASS	0 / 297	PASS	Dataset PASS	0
14RMU050585.las	LAS 1.4, PDRF 6	PASS	0	0	PASS	PASS	0 / 296	PASS	Dataset PASS	0
14RMU050600.las	LAS 1.4, PDRF 6	PASS	0	0	PASS	PASS	0 / 296	PASS	Dataset PASS	0
14RMU050615.las	LAS 1.4, PDRF 6	PASS	0	0	PASS	PASS	0 / 300	PASS	Dataset PASS	0
14RMU050630.las	LAS 1.4, PDRF 6	PASS	0	0	PASS	PASS	0 / 296	PASS	Dataset PASS	0
14RMU050645.las	LAS 1.4, PDRF 6	PASS	0	0	PASS	PASS	0 / 301	PASS	Dataset PASS	0
14RMU065015.las	LAS 1.4, PDRF 6	PASS	0	0	PASS	PASS	0 / 293	PASS	Dataset PASS	0
14RMU065030.las	LAS 1.4, PDRF 6	PASS	0	0	PASS	PASS	0 / 301	PASS	Dataset PASS	0
14RMU065045.las	LAS 1.4, PDRF 6	PASS	0	0	PASS	PASS	0 / 299	PASS	Dataset PASS	0
14RMU065060.las	LAS 1.4, PDRF 6	PASS	0	0	PASS	PASS	0 / 286	PASS	Dataset PASS	0
14RMU065075.las	LAS 1.4, PDRF 6	PASS	0	0	PASS	PASS	0 / 286	PASS	Dataset PASS	0
14RMU065090.las	LAS 1.4, PDRF 6	PASS	0	0	PASS	PASS	0 / 293	PASS	Dataset PASS	0
14RMU065105.las	LAS 1.4, PDRF 6	PASS	0	0	PASS	PASS	0 / 310	PASS	Dataset PASS	0
14RMU065120.las	LAS 1.4, PDRF 6	PASS	0	0	PASS	PASS	0 / 317	PASS	Dataset PASS	0
14RMU065135.las	LAS 1.4, PDRF 6	PASS	0	0	PASS	PASS	0 / 299	PASS	Dataset PASS	0
14RMU065150.las	LAS 1.4, PDRF 6	PASS	0	0	PASS	PASS	0 / 294	PASS	Dataset PASS	0
14RMU065165.las	LAS 1.4, PDRF 6	PASS	0	0	PASS	PASS	0 / 300	PASS	Dataset PASS	0
14RMU065180.las	LAS 1.4, PDRF 6	PASS	0	0	PASS	PASS	0 / 299	PASS	Dataset PASS	0
14RMU065195.las	LAS 1.4, PDRF 6	PASS	0	0	PASS	PASS	0 / 300	PASS	Dataset PASS	0
14RMU065210.las	LAS 1.4, PDRF 6	PASS	0	0	PASS	PASS	0 / 296	PASS	Dataset PASS	0
14RMU065225.las	LAS 1.4, PDRF 6	PASS	0	0	PASS	PASS	0 / 293	PASS	Dataset PASS	0
14RMU065240.las	LAS 1.4, PDRF 6	PASS	0	0	PASS	PASS	0 / 294	PASS	Dataset PASS	0
14RMU065255.las	LAS 1.4, PDRF 6	PASS	0	0	PASS	PASS	0 / 288	PASS	Dataset PASS	0
14RMU065270.las	LAS 1.4, PDRF 6	PASS	0	0	PASS	PASS	0 / 294	PASS	Dataset PASS	0
14RMU065285.las	LAS 1.4, PDRF 6	PASS	0	0	PASS	PASS	0 / 284	PASS	Dataset PASS	0
14RMU065300.las	LAS 1.4, PDRF 6	PASS	0	0	PASS	PASS	0 / 298	PASS	Dataset PASS	0
14RMU065315.las	LAS 1.4, PDRF 6	PASS	0	0	PASS	PASS	0 / 313	PASS	Dataset PASS	0
14RMU065330.las	LAS 1.4, PDRF 6	PASS	0	0	PASS	PASS	0 / 284	PASS	Dataset PASS	0
14RMU065345.las	LAS 1.4, PDRF 6	PASS	0	0	PASS	PASS	0 / 284	PASS	Dataset PASS	0
14RMU065360.las	LAS 1.4, PDRF 6	PASS	0	0	PASS	PASS	0 / 286	PASS	Dataset PASS	0
14RMU065375.las	LAS 1.4, PDRF 6	PASS	0	0	PASS	PASS	0 / 285	PASS	Dataset PASS	0
14RMU065390.las	LAS 1.4, PDRF 6	PASS	0	0	PASS	PASS	0 / 296	PASS	Dataset PASS	0

DPH-1.1 Report on ASPRS LAS File Format (Tiled Data) - Compliance - continued

File	LAS Version/PDRF	System ID	Legacy Point Count	Legacy Return Counts	File Source ID	Global Encoding	VLRs / EVLRs	WKT	Intensity	Point Count with Bad Return Info
14RMU065405.las	LAS 1.4, PDRF 6	PASS	0	0	PASS	PASS	0 / 299	PASS	Dataset PASS	0
14RMU065420.las	LAS 1.4, PDRF 6	PASS	0	0	PASS	PASS	0 / 293	PASS	Dataset PASS	0
14RMU065435.las	LAS 1.4, PDRF 6	PASS	0	0	PASS	PASS	0 / 294	PASS	Dataset PASS	0
14RMU065450.las	LAS 1.4, PDRF 6	PASS	0	0	PASS	PASS	0 / 284	PASS	Dataset PASS	0
14RMU065465.las	LAS 1.4, PDRF 6	PASS	0	0	PASS	PASS	0 / 285	PASS	Dataset PASS	0
14RMU065480.las	LAS 1.4, PDRF 6	PASS	0	0	PASS	PASS	0 / 288	PASS	Dataset PASS	0
14RMU065495.las	LAS 1.4, PDRF 6	PASS	0	0	PASS	PASS	0 / 287	PASS	Dataset PASS	0
14RMU065510.las	LAS 1.4, PDRF 6	PASS	0	0	PASS	PASS	0 / 299	PASS	Dataset PASS	0
14RMU065525.las	LAS 1.4, PDRF 6	PASS	0	0	PASS	PASS	0 / 287	PASS	Dataset PASS	0
14RMU065540.las	LAS 1.4, PDRF 6	PASS	0	0	PASS	PASS	0 / 286	PASS	Dataset PASS	0
14RMU065555.las	LAS 1.4, PDRF 6	PASS	0	0	PASS	PASS	0 / 294	PASS	Dataset PASS	0
14RMU065570.las	LAS 1.4, PDRF 6	PASS	0	0	PASS	PASS	0 / 284	PASS	Dataset PASS	0
14RMU065585.las	LAS 1.4, PDRF 6	PASS	0	0	PASS	PASS	0 / 286	PASS	Dataset PASS	0
14RMU065600.las	LAS 1.4, PDRF 6	PASS	0	0	PASS	PASS	0 / 294	PASS	Dataset PASS	0
14RMU065615.las	LAS 1.4, PDRF 6	PASS	0	0	PASS	PASS	0 / 297	PASS	Dataset PASS	0
14RMU065630.las	LAS 1.4, PDRF 6	PASS	0	0	PASS	PASS	0 / 293	PASS	Dataset PASS	0
14RMU065645.las	LAS 1.4, PDRF 6	PASS	0	0	PASS	PASS	0 / 298	PASS	Dataset PASS	0
14RMU080015.las	LAS 1.4, PDRF 6	PASS	0	0	PASS	PASS	0 / 298	PASS	Dataset PASS	0
14RMU080030.las	LAS 1.4, PDRF 6	PASS	0	0	PASS	PASS	0 / 297	PASS	Dataset PASS	0
14RMU080045.las	LAS 1.4, PDRF 6	PASS	0	0	PASS	PASS	0 / 298	PASS	Dataset PASS	0
14RMU080060.las	LAS 1.4, PDRF 6	PASS	0	0	PASS	PASS	0 / 298	PASS	Dataset PASS	0
14RMU080075.las	LAS 1.4, PDRF 6	PASS	0	0	PASS	PASS	0 / 297	PASS	Dataset PASS	0
14RMU080090.las	LAS 1.4, PDRF 6	PASS	0	0	PASS	PASS	0 / 300	PASS	Dataset PASS	0
14RMU080105.las	LAS 1.4, PDRF 6	PASS	0	0	PASS	PASS	0 / 307	PASS	Dataset PASS	0
14RMU080120.las	LAS 1.4, PDRF 6	PASS	0	0	PASS	PASS	0 / 323	PASS	Dataset PASS	0
14RMU080135.las	LAS 1.4, PDRF 6	PASS	0	0	PASS	PASS	0 / 301	PASS	Dataset PASS	0
14RMU080150.las	LAS 1.4, PDRF 6	PASS	0	0	PASS	PASS	0 / 301	PASS	Dataset PASS	0
14RMU080165.las	LAS 1.4, PDRF 6	PASS	0	0	PASS	PASS	0 / 301	PASS	Dataset PASS	0
14RMU080180.las	LAS 1.4, PDRF 6	PASS	0	0	PASS	PASS	0 / 298	PASS	Dataset PASS	0
14RMU080195.las	LAS 1.4, PDRF 6	PASS	0	0	PASS	PASS	0 / 298	PASS	Dataset PASS	0
14RMU080210.las	LAS 1.4, PDRF 6	PASS	0	0	PASS	PASS	0 / 285	PASS	Dataset PASS	0
14RMU080225.las	LAS 1.4, PDRF 6	PASS	0	0	PASS	PASS	0 / 301	PASS	Dataset PASS	0
14RMU080240.las	LAS 1.4, PDRF 6	PASS	0	0	PASS	PASS	0 / 301	PASS	Dataset PASS	0
14RMU080255.las	LAS 1.4, PDRF 6	PASS	0	0	PASS	PASS	0 / 288	PASS	Dataset PASS	0
14RMU080270.las	LAS 1.4, PDRF 6	PASS	0	0	PASS	PASS	0 / 300	PASS	Dataset PASS	0
14RMU080285.las	LAS 1.4, PDRF 6	PASS	0	0	PASS	PASS	0 / 300	PASS	Dataset PASS	0
14RMU080300.las	LAS 1.4, PDRF 6	PASS	0	0	PASS	PASS	0 / 298	PASS	Dataset PASS	0
14RMU080315.las	LAS 1.4, PDRF 6	PASS	0	0	PASS	PASS	0 / 314	PASS	Dataset PASS	0
14RMU080330.las	LAS 1.4, PDRF 6	PASS	0	0	PASS	PASS	0 / 288	PASS	Dataset PASS	0
14RMU080345.las	LAS 1.4, PDRF 6	PASS	0	0	PASS	PASS	0 / 289	PASS	Dataset PASS	0
14RMU080360.las	LAS 1.4, PDRF 6	PASS	0	0	PASS	PASS	0 / 288	PASS	Dataset PASS	0
14RMU080375.las	LAS 1.4, PDRF 6	PASS	0	0	PASS	PASS	0 / 289	PASS	Dataset PASS	0
14RMU080390.las	LAS 1.4, PDRF 6	PASS	0	0	PASS	PASS	0 / 298	PASS	Dataset PASS	0
14RMU080405.las	LAS 1.4, PDRF 6	PASS	0	0	PASS	PASS	0 / 297	PASS	Dataset PASS	0
14RMU080420.las	LAS 1.4, PDRF 6	PASS	0	0	PASS	PASS	0 / 297	PASS	Dataset PASS	0
14RMU080435.las	LAS 1.4, PDRF 6	PASS	0	0	PASS	PASS	0 / 300	PASS	Dataset PASS	0
14RMU080450.las	LAS 1.4, PDRF 6	PASS	0	0	PASS	PASS	0 / 288	PASS	Dataset PASS	0
14RMU080465.las	LAS 1.4, PDRF 6	PASS	0	0	PASS	PASS	0 / 289	PASS	Dataset PASS	0
14RMU080480.las	LAS 1.4, PDRF 6	PASS	0	0	PASS	PASS	0 / 289	PASS	Dataset PASS	0

DPH-1.1 Report on ASPRS LAS File Format (Tiled Data) - Compliance - continued

File	LAS Version/PDRF	System ID	Legacy Point Count	Legacy Return Counts	File Source ID	Global Encoding	VLRs / EVLRs	WKT	Intensity	Point Count with Bad Return Info
14RMU080495.las	LAS 1.4, PDRF 6	PASS	0	0	PASS	PASS	0 / 297	PASS	Dataset PASS	0
14RMU080510.las	LAS 1.4, PDRF 6	PASS	0	0	PASS	PASS	0 / 298	PASS	Dataset PASS	0
14RMU080525.las	LAS 1.4, PDRF 6	PASS	0	0	PASS	PASS	0 / 297	PASS	Dataset PASS	0
14RMU080540.las	LAS 1.4, PDRF 6	PASS	0	0	PASS	PASS	0 / 300	PASS	Dataset PASS	0
14RMU080555.las	LAS 1.4, PDRF 6	PASS	0	0	PASS	PASS	0 / 289	PASS	Dataset PASS	0
14RMU080570.las	LAS 1.4, PDRF 6	PASS	0	0	PASS	PASS	0 / 288	PASS	Dataset PASS	0
14RMU080585.las	LAS 1.4, PDRF 6	PASS	0	0	PASS	PASS	0 / 288	PASS	Dataset PASS	0
14RMU080600.las	LAS 1.4, PDRF 6	PASS	0	0	PASS	PASS	0 / 294	PASS	Dataset PASS	0
14RMU080615.las	LAS 1.4, PDRF 6	PASS	0	0	PASS	PASS	0 / 298	PASS	Dataset PASS	0
14RMU080630.las	LAS 1.4, PDRF 6	PASS	0	0	PASS	PASS	0 / 298	PASS	Dataset PASS	0
14RMU080645.las	LAS 1.4, PDRF 6	PASS	0	0	PASS	PASS	0 / 305	PASS	Dataset PASS	0
14RMU095015.las	LAS 1.4, PDRF 6	PASS	0	0	PASS	PASS	0 / 302	PASS	Dataset PASS	0
14RMU095030.las	LAS 1.4, PDRF 6	PASS	0	0	PASS	PASS	0 / 301	PASS	Dataset PASS	0
14RMU095045.las	LAS 1.4, PDRF 6	PASS	0	0	PASS	PASS	0 / 301	PASS	Dataset PASS	0
14RMU095060.las	LAS 1.4, PDRF 6	PASS	0	0	PASS	PASS	0 / 298	PASS	Dataset PASS	0
14RMU095075.las	LAS 1.4, PDRF 6	PASS	0	0	PASS	PASS	0 / 297	PASS	Dataset PASS	0
14RMU095090.las	LAS 1.4, PDRF 6	PASS	0	0	PASS	PASS	0 / 296	PASS	Dataset PASS	0
14RMU095105.las	LAS 1.4, PDRF 6	PASS	0	0	PASS	PASS	0 / 313	PASS	Dataset PASS	0
14RMU095120.las	LAS 1.4, PDRF 6	PASS	0	0	PASS	PASS	0 / 325	PASS	Dataset PASS	0
14RMU095135.las	LAS 1.4, PDRF 6	PASS	0	0	PASS	PASS	0 / 297	PASS	Dataset PASS	0
14RMU095150.las	LAS 1.4, PDRF 6	PASS	0	0	PASS	PASS	0 / 296	PASS	Dataset PASS	0
14RMU095165.las	LAS 1.4, PDRF 6	PASS	0	0	PASS	PASS	0 / 301	PASS	Dataset PASS	0
14RMU095180.las	LAS 1.4, PDRF 6	PASS	0	0	PASS	PASS	0 / 316	PASS	Dataset PASS	0
14RMU095195.las	LAS 1.4, PDRF 6	PASS	0	0	PASS	PASS	0 / 301	PASS	Dataset PASS	0
14RMU095210.las	LAS 1.4, PDRF 6	PASS	0	0	PASS	PASS	0 / 286	PASS	Dataset PASS	0
14RMU095225.las	LAS 1.4, PDRF 6	PASS	0	0	PASS	PASS	0 / 297	PASS	Dataset PASS	0
14RMU095240.las	LAS 1.4, PDRF 6	PASS	0	0	PASS	PASS	0 / 297	PASS	Dataset PASS	0
14RMU095255.las	LAS 1.4, PDRF 6	PASS	0	0	PASS	PASS	0 / 296	PASS	Dataset PASS	0
14RMU095270.las	LAS 1.4, PDRF 6	PASS	0	0	PASS	PASS	0 / 298	PASS	Dataset PASS	0
14RMU095285.las	LAS 1.4, PDRF 6	PASS	0	0	PASS	PASS	0 / 296	PASS	Dataset PASS	0
14RMU095300.las	LAS 1.4, PDRF 6	PASS	0	0	PASS	PASS	0 / 302	PASS	Dataset PASS	0
14RMU095315.las	LAS 1.4, PDRF 6	PASS	0	0	PASS	PASS	0 / 308	PASS	Dataset PASS	0
14RMU095330.las	LAS 1.4, PDRF 6	PASS	0	0	PASS	PASS	0 / 297	PASS	Dataset PASS	0
14RMU095345.las	LAS 1.4, PDRF 6	PASS	0	0	PASS	PASS	0 / 296	PASS	Dataset PASS	0
14RMU095360.las	LAS 1.4, PDRF 6	PASS	0	0	PASS	PASS	0 / 297	PASS	Dataset PASS	0
14RMU095375.las	LAS 1.4, PDRF 6	PASS	0	0	PASS	PASS	0 / 296	PASS	Dataset PASS	0
14RMU095390.las	LAS 1.4, PDRF 6	PASS	0	0	PASS	PASS	0 / 301	PASS	Dataset PASS	0
14RMU095405.las	LAS 1.4, PDRF 6	PASS	0	0	PASS	PASS	0 / 301	PASS	Dataset PASS	0
14RMU095420.las	LAS 1.4, PDRF 6	PASS	0	0	PASS	PASS	0 / 297	PASS	Dataset PASS	0
14RMU095435.las	LAS 1.4, PDRF 6	PASS	0	0	PASS	PASS	0 / 296	PASS	Dataset PASS	0
14RMU095450.las	LAS 1.4, PDRF 6	PASS	0	0	PASS	PASS	0 / 296	PASS	Dataset PASS	0
14RMU095465.las	LAS 1.4, PDRF 6	PASS	0	0	PASS	PASS	0 / 297	PASS	Dataset PASS	0
14RMU095480.las	LAS 1.4, PDRF 6	PASS	0	0	PASS	PASS	0 / 296	PASS	Dataset PASS	0
14RMU095495.las	LAS 1.4, PDRF 6	PASS	0	0	PASS	PASS	0 / 297	PASS	Dataset PASS	0
14RMU095510.las	LAS 1.4, PDRF 6	PASS	0	0	PASS	PASS	0 / 302	PASS	Dataset PASS	0
14RMU095525.las	LAS 1.4, PDRF 6	PASS	0	0	PASS	PASS	0 / 298	PASS	Dataset PASS	0
14RMU095540.las	LAS 1.4, PDRF 6	PASS	0	0	PASS	PASS	0 / 296	PASS	Dataset PASS	0
14RMU095555.las	LAS 1.4, PDRF 6	PASS	0	0	PASS	PASS	0 / 297	PASS	Dataset PASS	0
14RMU095570.las	LAS 1.4, PDRF 6	PASS	0	0	PASS	PASS	0 / 296	PASS	Dataset PASS	0

DPH-1.1 Report on ASPRS LAS File Format (Tiled Data) - Compliance - continued

File	LAS Version/PDRF	System ID	Legacy Point Count	Legacy Return Counts	File Source ID	Global Encoding	VLRs / EVLRs	WKT	Intensity	Point Count with Bad Return Info
14RMU095585.las	LAS 1.4, PDRF 6	PASS	0	0	PASS	PASS	0 / 297	PASS	Dataset PASS	0
14RMU095600.las	LAS 1.4, PDRF 6	PASS	0	0	PASS	PASS	0 / 297	PASS	Dataset PASS	0
14RMU095615.las	LAS 1.4, PDRF 6	PASS	0	0	PASS	PASS	0 / 301	PASS	Dataset PASS	0
14RMU095630.las	LAS 1.4, PDRF 6	PASS	0	0	PASS	PASS	0 / 296	PASS	Dataset PASS	0
14RMU095645.las	LAS 1.4, PDRF 6	PASS	0	0	PASS	PASS	0 / 317	PASS	Dataset PASS	0
14RMU110015.las	LAS 1.4, PDRF 6	PASS	0	0	PASS	PASS	0 / 294	PASS	Dataset PASS	0
14RMU110030.las	LAS 1.4, PDRF 6	PASS	0	0	PASS	PASS	0 / 294	PASS	Dataset PASS	0
14RMU110045.las	LAS 1.4, PDRF 6	PASS	0	0	PASS	PASS	0 / 301	PASS	Dataset PASS	0
14RMU110060.las	LAS 1.4, PDRF 6	PASS	0	0	PASS	PASS	0 / 284	PASS	Dataset PASS	0
14RMU110075.las	LAS 1.4, PDRF 6	PASS	0	0	PASS	PASS	0 / 293	PASS	Dataset PASS	0
14RMU110090.las	LAS 1.4, PDRF 6	PASS	0	0	PASS	PASS	0 / 293	PASS	Dataset PASS	0
14RMU110105.las	LAS 1.4, PDRF 6	PASS	0	0	PASS	PASS	0 / 314	PASS	Dataset PASS	0
14RMU110120.las	LAS 1.4, PDRF 6	PASS	0	0	PASS	PASS	0 / 320	PASS	Dataset PASS	0
14RMU110135.las	LAS 1.4, PDRF 6	PASS	0	0	PASS	PASS	0 / 300	PASS	Dataset PASS	0
14RMU110150.las	LAS 1.4, PDRF 6	PASS	0	0	PASS	PASS	0 / 302	PASS	Dataset PASS	0
14RMU110165.las	LAS 1.4, PDRF 6	PASS	0	0	PASS	PASS	0 / 301	PASS	Dataset PASS	0
14RMU110180.las	LAS 1.4, PDRF 6	PASS	0	0	PASS	PASS	0 / 311	PASS	Dataset PASS	0
14RMU110195.las	LAS 1.4, PDRF 6	PASS	0	0	PASS	PASS	0 / 299	PASS	Dataset PASS	0
14RMU110210.las	LAS 1.4, PDRF 6	PASS	0	0	PASS	PASS	0 / 289	PASS	Dataset PASS	0
14RMU110225.las	LAS 1.4, PDRF 6	PASS	0	0	PASS	PASS	0 / 300	PASS	Dataset PASS	0
14RMU110240.las	LAS 1.4, PDRF 6	PASS	0	0	PASS	PASS	0 / 293	PASS	Dataset PASS	0
14RMU110255.las	LAS 1.4, PDRF 6	PASS	0	0	PASS	PASS	0 / 287	PASS	Dataset PASS	0
14RMU110270.las	LAS 1.4, PDRF 6	PASS	0	0	PASS	PASS	0 / 293	PASS	Dataset PASS	0
14RMU110285.las	LAS 1.4, PDRF 6	PASS	0	0	PASS	PASS	0 / 292	PASS	Dataset PASS	0
14RMU110300.las	LAS 1.4, PDRF 6	PASS	0	0	PASS	PASS	0 / 299	PASS	Dataset PASS	0
14RMU110315.las	LAS 1.4, PDRF 6	PASS	0	0	PASS	PASS	0 / 302	PASS	Dataset PASS	0
14RMU110330.las	LAS 1.4, PDRF 6	PASS	0	0	PASS	PASS	0 / 282	PASS	Dataset PASS	0
14RMU110345.las	LAS 1.4, PDRF 6	PASS	0	0	PASS	PASS	0 / 283	PASS	Dataset PASS	0
14RMU110360.las	LAS 1.4, PDRF 6	PASS	0	0	PASS	PASS	0 / 284	PASS	Dataset PASS	0
14RMU110375.las	LAS 1.4, PDRF 6	PASS	0	0	PASS	PASS	0 / 287	PASS	Dataset PASS	0
14RMU110390.las	LAS 1.4, PDRF 6	PASS	0	0	PASS	PASS	0 / 294	PASS	Dataset PASS	0
14RMU110405.las	LAS 1.4, PDRF 6	PASS	0	0	PASS	PASS	0 / 293	PASS	Dataset PASS	0
14RMU110420.las	LAS 1.4, PDRF 6	PASS	0	0	PASS	PASS	0 / 285	PASS	Dataset PASS	0
14RMU110435.las	LAS 1.4, PDRF 6	PASS	0	0	PASS	PASS	0 / 284	PASS	Dataset PASS	0
14RMU110450.las	LAS 1.4, PDRF 6	PASS	0	0	PASS	PASS	0 / 290	PASS	Dataset PASS	0
14RMU110465.las	LAS 1.4, PDRF 6	PASS	0	0	PASS	PASS	0 / 294	PASS	Dataset PASS	0
14RMU110480.las	LAS 1.4, PDRF 6	PASS	0	0	PASS	PASS	0 / 287	PASS	Dataset PASS	0
14RMU110495.las	LAS 1.4, PDRF 6	PASS	0	0	PASS	PASS	0 / 290	PASS	Dataset PASS	0
14RMU110510.las	LAS 1.4, PDRF 6	PASS	0	0	PASS	PASS	0 / 301	PASS	Dataset PASS	0
14RMU110525.las	LAS 1.4, PDRF 6	PASS	0	0	PASS	PASS	0 / 288	PASS	Dataset PASS	0
14RMU110540.las	LAS 1.4, PDRF 6	PASS	0	0	PASS	PASS	0 / 292	PASS	Dataset PASS	0
14RMU110555.las	LAS 1.4, PDRF 6	PASS	0	0	PASS	PASS	0 / 283	PASS	Dataset PASS	0
14RMU110570.las	LAS 1.4, PDRF 6	PASS	0	0	PASS	PASS	0 / 279	PASS	Dataset PASS	0
14RMU110585.las	LAS 1.4, PDRF 6	PASS	0	0	PASS	PASS	0 / 282	PASS	Dataset PASS	0
14RMU110600.las	LAS 1.4, PDRF 6	PASS	0	0	PASS	PASS	0 / 288	PASS	Dataset PASS	0
14RMU110615.las	LAS 1.4, PDRF 6	PASS	0	0	PASS	PASS	0 / 294	PASS	Dataset PASS	0
14RMU110630.las	LAS 1.4, PDRF 6	PASS	0	0	PASS	PASS	0 / 284	PASS	Dataset PASS	0
14RMU110645.las	LAS 1.4, PDRF 6	PASS	0	0	PASS	PASS	0 / 298	PASS	Dataset PASS	0
14RMU125015.las	LAS 1.4, PDRF 6	PASS	0	0	PASS	PASS	0 / 300	PASS	Dataset PASS	0

DPH-1.1 Report on ASPRS LAS File Format (Tiled Data) - Compliance - continued

File	LAS Version/PDRF	System ID	Legacy Point Count	Legacy Return Counts	File Source ID	Global Encoding	VLRs / EVLRs	WKT	Intensity	Point Count with Bad Return Info
14RMU125030.las	LAS 1.4, PDRF 6	PASS	0	0	PASS	PASS	0 / 298	PASS	Dataset PASS	0
14RMU125045.las	LAS 1.4, PDRF 6	PASS	0	0	PASS	PASS	0 / 295	PASS	Dataset PASS	0
14RMU125060.las	LAS 1.4, PDRF 6	PASS	0	0	PASS	PASS	0 / 297	PASS	Dataset PASS	0
14RMU125075.las	LAS 1.4, PDRF 6	PASS	0	0	PASS	PASS	0 / 301	PASS	Dataset PASS	0
14RMU125090.las	LAS 1.4, PDRF 6	PASS	0	0	PASS	PASS	0 / 289	PASS	Dataset PASS	0
14RMU125105.las	LAS 1.4, PDRF 6	PASS	0	0	PASS	PASS	0 / 310	PASS	Dataset PASS	0
14RMU125120.las	LAS 1.4, PDRF 6	PASS	0	0	PASS	PASS	0 / 336	PASS	Dataset PASS	0
14RMU125135.las	LAS 1.4, PDRF 6	PASS	0	0	PASS	PASS	0 / 307	PASS	Dataset PASS	0
14RMU125150.las	LAS 1.4, PDRF 6	PASS	0	0	PASS	PASS	0 / 303	PASS	Dataset PASS	0
14RMU125165.las	LAS 1.4, PDRF 6	PASS	0	0	PASS	PASS	0 / 295	PASS	Dataset PASS	0
14RMU125180.las	LAS 1.4, PDRF 6	PASS	0	0	PASS	PASS	0 / 299	PASS	Dataset PASS	0
14RMU125195.las	LAS 1.4, PDRF 6	PASS	0	0	PASS	PASS	0 / 296	PASS	Dataset PASS	0
14RMU125210.las	LAS 1.4, PDRF 6	PASS	0	0	PASS	PASS	0 / 286	PASS	Dataset PASS	0
14RMU125225.las	LAS 1.4, PDRF 6	PASS	0	0	PASS	PASS	0 / 297	PASS	Dataset PASS	0
14RMU125240.las	LAS 1.4, PDRF 6	PASS	0	0	PASS	PASS	0 / 301	PASS	Dataset PASS	0
14RMU125255.las	LAS 1.4, PDRF 6	PASS	0	0	PASS	PASS	0 / 288	PASS	Dataset PASS	0
14RMU125270.las	LAS 1.4, PDRF 6	PASS	0	0	PASS	PASS	0 / 301	PASS	Dataset PASS	0
14RMU125285.las	LAS 1.4, PDRF 6	PASS	0	0	PASS	PASS	0 / 298	PASS	Dataset PASS	0
14RMU125300.las	LAS 1.4, PDRF 6	PASS	0	0	PASS	PASS	0 / 307	PASS	Dataset PASS	0
14RMU125315.las	LAS 1.4, PDRF 6	PASS	0	0	PASS	PASS	0 / 308	PASS	Dataset PASS	0
14RMU125330.las	LAS 1.4, PDRF 6	PASS	0	0	PASS	PASS	0 / 289	PASS	Dataset PASS	0
14RMU125345.las	LAS 1.4, PDRF 6	PASS	0	0	PASS	PASS	0 / 288	PASS	Dataset PASS	0
14RMU125360.las	LAS 1.4, PDRF 6	PASS	0	0	PASS	PASS	0 / 288	PASS	Dataset PASS	0
14RMU125375.las	LAS 1.4, PDRF 6	PASS	0	0	PASS	PASS	0 / 295	PASS	Dataset PASS	0
14RMU125390.las	LAS 1.4, PDRF 6	PASS	0	0	PASS	PASS	0 / 297	PASS	Dataset PASS	0
14RMU125405.las	LAS 1.4, PDRF 6	PASS	0	0	PASS	PASS	0 / 295	PASS	Dataset PASS	0
14RMU125420.las	LAS 1.4, PDRF 6	PASS	0	0	PASS	PASS	0 / 299	PASS	Dataset PASS	0
14RMU125435.las	LAS 1.4, PDRF 6	PASS	0	0	PASS	PASS	0 / 289	PASS	Dataset PASS	0
14RMU125450.las	LAS 1.4, PDRF 6	PASS	0	0	PASS	PASS	0 / 288	PASS	Dataset PASS	0
14RMU125465.las	LAS 1.4, PDRF 6	PASS	0	0	PASS	PASS	0 / 288	PASS	Dataset PASS	0
14RMU125480.las	LAS 1.4, PDRF 6	PASS	0	0	PASS	PASS	0 / 289	PASS	Dataset PASS	0
14RMU125495.las	LAS 1.4, PDRF 6	PASS	0	0	PASS	PASS	0 / 301	PASS	Dataset PASS	0
14RMU125510.las	LAS 1.4, PDRF 6	PASS	0	0	PASS	PASS	0 / 298	PASS	Dataset PASS	0
14RMU125525.las	LAS 1.4, PDRF 6	PASS	0	0	PASS	PASS	0 / 300	PASS	Dataset PASS	0
14RMU125540.las	LAS 1.4, PDRF 6	PASS	0	0	PASS	PASS	0 / 288	PASS	Dataset PASS	0
14RMU125555.las	LAS 1.4, PDRF 6	PASS	0	0	PASS	PASS	0 / 291	PASS	Dataset PASS	0
14RMU125570.las	LAS 1.4, PDRF 6	PASS	0	0	PASS	PASS	0 / 285	PASS	Dataset PASS	0
14RMU125585.las	LAS 1.4, PDRF 6	PASS	0	0	PASS	PASS	0 / 284	PASS	Dataset PASS	0
14RMU125600.las	LAS 1.4, PDRF 6	PASS	0	0	PASS	PASS	0 / 299	PASS	Dataset PASS	0
14RMU125615.las	LAS 1.4, PDRF 6	PASS	0	0	PASS	PASS	0 / 293	PASS	Dataset PASS	0
14RMU125630.las	LAS 1.4, PDRF 6	PASS	0	0	PASS	PASS	0 / 301	PASS	Dataset PASS	0
14RMU125645.las	LAS 1.4, PDRF 6	PASS	0	0	PASS	PASS	0 / 298	PASS	Dataset PASS	0
14RMU140015.las	LAS 1.4, PDRF 6	PASS	0	0	PASS	PASS	0 / 297	PASS	Dataset PASS	0
14RMU140030.las	LAS 1.4, PDRF 6	PASS	0	0	PASS	PASS	0 / 300	PASS	Dataset PASS	0
14RMU140045.las	LAS 1.4, PDRF 6	PASS	0	0	PASS	PASS	0 / 301	PASS	Dataset PASS	0
14RMU140060.las	LAS 1.4, PDRF 6	PASS	0	0	PASS	PASS	0 / 297	PASS	Dataset PASS	0
14RMU140075.las	LAS 1.4, PDRF 6	PASS	0	0	PASS	PASS	0 / 296	PASS	Dataset PASS	0
14RMU140090.las	LAS 1.4, PDRF 6	PASS	0	0	PASS	PASS	0 / 297	PASS	Dataset PASS	0
14RMU140105.las	LAS 1.4, PDRF 6	PASS	0	0	PASS	PASS	0 / 319	PASS	Dataset PASS	0

DPH-1.1 Report on ASPRS LAS File Format (Tiled Data) - Compliance - continued

File	LAS Version/PDRF	System ID	Legacy Point Count	Legacy Return Counts	File Source ID	Global Encoding	VLRs / EVLRs	WKT	Intensity	Point Count with Bad Return Info
14RMU140120.las	LAS 1.4, PDRF 6	PASS	0	0	PASS	PASS	0 / 334	PASS	Dataset PASS	0
14RMU140135.las	LAS 1.4, PDRF 6	PASS	0	0	PASS	PASS	0 / 297	PASS	Dataset PASS	0
14RMU140150.las	LAS 1.4, PDRF 6	PASS	0	0	PASS	PASS	0 / 297	PASS	Dataset PASS	0
14RMU140165.las	LAS 1.4, PDRF 6	PASS	0	0	PASS	PASS	0 / 302	PASS	Dataset PASS	0
14RMU140180.las	LAS 1.4, PDRF 6	PASS	0	0	PASS	PASS	0 / 316	PASS	Dataset PASS	0
14RMU140195.las	LAS 1.4, PDRF 6	PASS	0	0	PASS	PASS	0 / 302	PASS	Dataset PASS	0
14RMU140210.las	LAS 1.4, PDRF 6	PASS	0	0	PASS	PASS	0 / 285	PASS	Dataset PASS	0
14RMU140225.las	LAS 1.4, PDRF 6	PASS	0	0	PASS	PASS	0 / 296	PASS	Dataset PASS	0
14RMU140240.las	LAS 1.4, PDRF 6	PASS	0	0	PASS	PASS	0 / 296	PASS	Dataset PASS	0
14RMU140255.las	LAS 1.4, PDRF 6	PASS	0	0	PASS	PASS	0 / 296	PASS	Dataset PASS	0
14RMU140270.las	LAS 1.4, PDRF 6	PASS	0	0	PASS	PASS	0 / 301	PASS	Dataset PASS	0
14RMU140285.las	LAS 1.4, PDRF 6	PASS	0	0	PASS	PASS	0 / 301	PASS	Dataset PASS	0
14RMU140300.las	LAS 1.4, PDRF 6	PASS	0	0	PASS	PASS	0 / 302	PASS	Dataset PASS	0
14RMU140315.las	LAS 1.4, PDRF 6	PASS	0	0	PASS	PASS	0 / 317	PASS	Dataset PASS	0
14RMU140330.las	LAS 1.4, PDRF 6	PASS	0	0	PASS	PASS	0 / 297	PASS	Dataset PASS	0
14RMU140345.las	LAS 1.4, PDRF 6	PASS	0	0	PASS	PASS	0 / 297	PASS	Dataset PASS	0
14RMU140360.las	LAS 1.4, PDRF 6	PASS	0	0	PASS	PASS	0 / 296	PASS	Dataset PASS	0
14RMU140375.las	LAS 1.4, PDRF 6	PASS	0	0	PASS	PASS	0 / 296	PASS	Dataset PASS	0
14RMU140390.las	LAS 1.4, PDRF 6	PASS	0	0	PASS	PASS	0 / 302	PASS	Dataset PASS	0
14RMU140405.las	LAS 1.4, PDRF 6	PASS	0	0	PASS	PASS	0 / 301	PASS	Dataset PASS	0
14RMU140420.las	LAS 1.4, PDRF 6	PASS	0	0	PASS	PASS	0 / 297	PASS	Dataset PASS	0
14RMU140435.las	LAS 1.4, PDRF 6	PASS	0	0	PASS	PASS	0 / 297	PASS	Dataset PASS	0
14RMU140450.las	LAS 1.4, PDRF 6	PASS	0	0	PASS	PASS	0 / 297	PASS	Dataset PASS	0
14RMU140465.las	LAS 1.4, PDRF 6	PASS	0	0	PASS	PASS	0 / 296	PASS	Dataset PASS	0
14RMU140480.las	LAS 1.4, PDRF 6	PASS	0	0	PASS	PASS	0 / 297	PASS	Dataset PASS	0
14RMU140495.las	LAS 1.4, PDRF 6	PASS	0	0	PASS	PASS	0 / 295	PASS	Dataset PASS	0
14RMU140510.las	LAS 1.4, PDRF 6	PASS	0	0	PASS	PASS	0 / 301	PASS	Dataset PASS	0
14RMU140525.las	LAS 1.4, PDRF 6	PASS	0	0	PASS	PASS	0 / 297	PASS	Dataset PASS	0
14RMU140540.las	LAS 1.4, PDRF 6	PASS	0	0	PASS	PASS	0 / 296	PASS	Dataset PASS	0
14RMU140555.las	LAS 1.4, PDRF 6	PASS	0	0	PASS	PASS	0 / 297	PASS	Dataset PASS	0
14RMU140570.las	LAS 1.4, PDRF 6	PASS	0	0	PASS	PASS	0 / 295	PASS	Dataset PASS	0
14RMU140585.las	LAS 1.4, PDRF 6	PASS	0	0	PASS	PASS	0 / 297	PASS	Dataset PASS	0
14RMU140600.las	LAS 1.4, PDRF 6	PASS	0	0	PASS	PASS	0 / 297	PASS	Dataset PASS	0
14RMU140615.las	LAS 1.4, PDRF 6	PASS	0	0	PASS	PASS	0 / 300	PASS	Dataset PASS	0
14RMU140630.las	LAS 1.4, PDRF 6	PASS	0	0	PASS	PASS	0 / 297	PASS	Dataset PASS	0
14RMU140645.las	LAS 1.4, PDRF 6	PASS	0	0	PASS	PASS	0 / 301	PASS	Dataset PASS	0
14RMU155015.las	LAS 1.4, PDRF 6	PASS	0	0	PASS	PASS	0 / 298	PASS	Dataset PASS	0
14RMU155030.las	LAS 1.4, PDRF 6	PASS	0	0	PASS	PASS	0 / 293	PASS	Dataset PASS	0
14RMU155045.las	LAS 1.4, PDRF 6	PASS	0	0	PASS	PASS	0 / 298	PASS	Dataset PASS	0
14RMU155060.las	LAS 1.4, PDRF 6	PASS	0	0	PASS	PASS	0 / 285	PASS	Dataset PASS	0
14RMU155075.las	LAS 1.4, PDRF 6	PASS	0	0	PASS	PASS	0 / 283	PASS	Dataset PASS	0
14RMU155090.las	LAS 1.4, PDRF 6	PASS	0	0	PASS	PASS	0 / 281	PASS	Dataset PASS	0
14RMU155105.las	LAS 1.4, PDRF 6	PASS	0	0	PASS	PASS	0 / 302	PASS	Dataset PASS	0
14RMU155120.las	LAS 1.4, PDRF 6	PASS	0	0	PASS	PASS	0 / 322	PASS	Dataset PASS	0
14RMU155135.las	LAS 1.4, PDRF 6	PASS	0	0	PASS	PASS	0 / 301	PASS	Dataset PASS	0
14RMU155150.las	LAS 1.4, PDRF 6	PASS	0	0	PASS	PASS	0 / 294	PASS	Dataset PASS	0
14RMU155165.las	LAS 1.4, PDRF 6	PASS	0	0	PASS	PASS	0 / 298	PASS	Dataset PASS	0
14RMU155180.las	LAS 1.4, PDRF 6	PASS	0	0	PASS	PASS	0 / 299	PASS	Dataset PASS	0
14RMU155195.las	LAS 1.4, PDRF 6	PASS	0	0	PASS	PASS	0 / 286	PASS	Dataset PASS	0

DPH-1.1 Report on ASPRS LAS File Format (Tiled Data) - Compliance - continued

File	LAS Version/PDRF	System ID	Legacy Point Count	Legacy Return Counts	File Source ID	Global Encoding	VLRs / EVLRs	WKT	Intensity	Point Count with Bad Return Info
14RMU155210.las	LAS 1.4, PDRF 6	PASS	0	0	PASS	PASS	0 / 288	PASS	Dataset PASS	0
14RMU155225.las	LAS 1.4, PDRF 6	PASS	0	0	PASS	PASS	0 / 286	PASS	Dataset PASS	0
14RMU155240.las	LAS 1.4, PDRF 6	PASS	0	0	PASS	PASS	0 / 294	PASS	Dataset PASS	0
14RMU155255.las	LAS 1.4, PDRF 6	PASS	0	0	PASS	PASS	0 / 283	PASS	Dataset PASS	0
14RMU155270.las	LAS 1.4, PDRF 6	PASS	0	0	PASS	PASS	0 / 298	PASS	Dataset PASS	0
14RMU155285.las	LAS 1.4, PDRF 6	PASS	0	0	PASS	PASS	0 / 296	PASS	Dataset PASS	0
14RMU155300.las	LAS 1.4, PDRF 6	PASS	0	0	PASS	PASS	0 / 303	PASS	Dataset PASS	0
14RMU155315.las	LAS 1.4, PDRF 6	PASS	0	0	PASS	PASS	0 / 314	PASS	Dataset PASS	0
14RMU155330.las	LAS 1.4, PDRF 6	PASS	0	0	PASS	PASS	0 / 283	PASS	Dataset PASS	0
14RMU155345.las	LAS 1.4, PDRF 6	PASS	0	0	PASS	PASS	0 / 283	PASS	Dataset PASS	0
14RMU155360.las	LAS 1.4, PDRF 6	PASS	0	0	PASS	PASS	0 / 284	PASS	Dataset PASS	0
14RMU155375.las	LAS 1.4, PDRF 6	PASS	0	0	PASS	PASS	0 / 290	PASS	Dataset PASS	0
14RMU155390.las	LAS 1.4, PDRF 6	PASS	0	0	PASS	PASS	0 / 299	PASS	Dataset PASS	0
14RMU155405.las	LAS 1.4, PDRF 6	PASS	0	0	PASS	PASS	0 / 293	PASS	Dataset PASS	0
14RMU155420.las	LAS 1.4, PDRF 6	PASS	0	0	PASS	PASS	0 / 288	PASS	Dataset PASS	0
14RMU155435.las	LAS 1.4, PDRF 6	PASS	0	0	PASS	PASS	0 / 284	PASS	Dataset PASS	0
14RMU155450.las	LAS 1.4, PDRF 6	PASS	0	0	PASS	PASS	0 / 284	PASS	Dataset PASS	0
14RMU155465.las	LAS 1.4, PDRF 6	PASS	0	0	PASS	PASS	0 / 286	PASS	Dataset PASS	0
14RMU155480.las	LAS 1.4, PDRF 6	PASS	0	0	PASS	PASS	0 / 288	PASS	Dataset PASS	0
14RMU155495.las	LAS 1.4, PDRF 6	PASS	0	0	PASS	PASS	0 / 287	PASS	Dataset PASS	0
14RMU155510.las	LAS 1.4, PDRF 6	PASS	0	0	PASS	PASS	0 / 294	PASS	Dataset PASS	0
14RMU155525.las	LAS 1.4, PDRF 6	PASS	0	0	PASS	PASS	0 / 284	PASS	Dataset PASS	0
14RMU155540.las	LAS 1.4, PDRF 6	PASS	0	0	PASS	PASS	0 / 294	PASS	Dataset PASS	0
14RMU155555.las	LAS 1.4, PDRF 6	PASS	0	0	PASS	PASS	0 / 293	PASS	Dataset PASS	0
14RMU155570.las	LAS 1.4, PDRF 6	PASS	0	0	PASS	PASS	0 / 283	PASS	Dataset PASS	0
14RMU155585.las	LAS 1.4, PDRF 6	PASS	0	0	PASS	PASS	0 / 287	PASS	Dataset PASS	0
14RMU155600.las	LAS 1.4, PDRF 6	PASS	0	0	PASS	PASS	0 / 294	PASS	Dataset PASS	0
14RMU155615.las	LAS 1.4, PDRF 6	PASS	0	0	PASS	PASS	0 / 296	PASS	Dataset PASS	0
14RMU155630.las	LAS 1.4, PDRF 6	PASS	0	0	PASS	PASS	0 / 283	PASS	Dataset PASS	0
14RMU155645.las	LAS 1.4, PDRF 6	PASS	0	0	PASS	PASS	0 / 309	PASS	Dataset PASS	0
14RMU170015.las	LAS 1.4, PDRF 6	PASS	0	0	PASS	PASS	0 / 297	PASS	Dataset PASS	0
14RMU170030.las	LAS 1.4, PDRF 6	PASS	0	0	PASS	PASS	0 / 296	PASS	Dataset PASS	0
14RMU170045.las	LAS 1.4, PDRF 6	PASS	0	0	PASS	PASS	0 / 298	PASS	Dataset PASS	0
14RMU170060.las	LAS 1.4, PDRF 6	PASS	0	0	PASS	PASS	0 / 297	PASS	Dataset PASS	0
14RMU170075.las	LAS 1.4, PDRF 6	PASS	0	0	PASS	PASS	0 / 288	PASS	Dataset PASS	0
14RMU170090.las	LAS 1.4, PDRF 6	PASS	0	0	PASS	PASS	0 / 289	PASS	Dataset PASS	0
14RMU170105.las	LAS 1.4, PDRF 6	PASS	0	0	PASS	PASS	0 / 297	PASS	Dataset PASS	0
14RMU170120.las	LAS 1.4, PDRF 6	PASS	0	0	PASS	PASS	0 / 325	PASS	Dataset PASS	0
14RMU170135.las	LAS 1.4, PDRF 6	PASS	0	0	PASS	PASS	0 / 301	PASS	Dataset PASS	0
14RMU170150.las	LAS 1.4, PDRF 6	PASS	0	0	PASS	PASS	0 / 293	PASS	Dataset PASS	0
14RMU170165.las	LAS 1.4, PDRF 6	PASS	0	0	PASS	PASS	0 / 300	PASS	Dataset PASS	0
14RMU170180.las	LAS 1.4, PDRF 6	PASS	0	0	PASS	PASS	0 / 298	PASS	Dataset PASS	0
14RMU170195.las	LAS 1.4, PDRF 6	PASS	0	0	PASS	PASS	0 / 297	PASS	Dataset PASS	0
14RMU170210.las	LAS 1.4, PDRF 6	PASS	0	0	PASS	PASS	0 / 286	PASS	Dataset PASS	0
14RMU170225.las	LAS 1.4, PDRF 6	PASS	0	0	PASS	PASS	0 / 288	PASS	Dataset PASS	0
14RMU170240.las	LAS 1.4, PDRF 6	PASS	0	0	PASS	PASS	0 / 289	PASS	Dataset PASS	0
14RMU170255.las	LAS 1.4, PDRF 6	PASS	0	0	PASS	PASS	0 / 284	PASS	Dataset PASS	0
14RMU170270.las	LAS 1.4, PDRF 6	PASS	0	0	PASS	PASS	0 / 298	PASS	Dataset PASS	0
14RMU170285.las	LAS 1.4, PDRF 6	PASS	0	0	PASS	PASS	0 / 296	PASS	Dataset PASS	0

DPH-1.1 Report on ASPRS LAS File Format (Tiled Data) - Compliance - continued

File	LAS Version/PDRF	System ID	Legacy Point Count	Legacy Return Counts	File Source ID	Global Encoding	VLRs / EVLRs	WKT	Intensity	Point Count with Bad Return Info
14RMU170300.las	LAS 1.4, PDRF 6	PASS	0	0	PASS	PASS	0 / 297	PASS	Dataset PASS	0
14RMU170315.las	LAS 1.4, PDRF 6	PASS	0	0	PASS	PASS	0 / 311	PASS	Dataset PASS	0
14RMU170330.las	LAS 1.4, PDRF 6	PASS	0	0	PASS	PASS	0 / 288	PASS	Dataset PASS	0
14RMU170345.las	LAS 1.4, PDRF 6	PASS	0	0	PASS	PASS	0 / 288	PASS	Dataset PASS	0
14RMU170360.las	LAS 1.4, PDRF 6	PASS	0	0	PASS	PASS	0 / 288	PASS	Dataset PASS	0
14RMU170375.las	LAS 1.4, PDRF 6	PASS	0	0	PASS	PASS	0 / 300	PASS	Dataset PASS	0
14RMU170390.las	LAS 1.4, PDRF 6	PASS	0	0	PASS	PASS	0 / 297	PASS	Dataset PASS	0
14RMU170405.las	LAS 1.4, PDRF 6	PASS	0	0	PASS	PASS	0 / 295	PASS	Dataset PASS	0
14RMU170420.las	LAS 1.4, PDRF 6	PASS	0	0	PASS	PASS	0 / 294	PASS	Dataset PASS	0
14RMU170435.las	LAS 1.4, PDRF 6	PASS	0	0	PASS	PASS	0 / 288	PASS	Dataset PASS	0
14RMU170450.las	LAS 1.4, PDRF 6	PASS	0	0	PASS	PASS	0 / 288	PASS	Dataset PASS	0
14RMU170465.las	LAS 1.4, PDRF 6	PASS	0	0	PASS	PASS	0 / 294	PASS	Dataset PASS	0
14RMU170480.las	LAS 1.4, PDRF 6	PASS	0	0	PASS	PASS	0 / 300	PASS	Dataset PASS	0
14RMU170495.las	LAS 1.4, PDRF 6	PASS	0	0	PASS	PASS	0 / 301	PASS	Dataset PASS	0
14RMU170510.las	LAS 1.4, PDRF 6	PASS	0	0	PASS	PASS	0 / 297	PASS	Dataset PASS	0
14RMU170525.las	LAS 1.4, PDRF 6	PASS	0	0	PASS	PASS	0 / 301	PASS	Dataset PASS	0
14RMU170540.las	LAS 1.4, PDRF 6	PASS	0	0	PASS	PASS	0 / 294	PASS	Dataset PASS	0
14RMU170555.las	LAS 1.4, PDRF 6	PASS	0	0	PASS	PASS	0 / 299	PASS	Dataset PASS	0
14RMU170570.las	LAS 1.4, PDRF 6	PASS	0	0	PASS	PASS	0 / 288	PASS	Dataset PASS	0
14RMU170585.las	LAS 1.4, PDRF 6	PASS	0	0	PASS	PASS	0 / 294	PASS	Dataset PASS	0
14RMU170600.las	LAS 1.4, PDRF 6	PASS	0	0	PASS	PASS	0 / 298	PASS	Dataset PASS	0
14RMU170615.las	LAS 1.4, PDRF 6	PASS	0	0	PASS	PASS	0 / 298	PASS	Dataset PASS	0
14RMU170630.las	LAS 1.4, PDRF 6	PASS	0	0	PASS	PASS	0 / 300	PASS	Dataset PASS	0
14RMU170645.las	LAS 1.4, PDRF 6	PASS	0	0	PASS	PASS	0 / 293	PASS	Dataset PASS	0
14RMU185015.las	LAS 1.4, PDRF 6	PASS	0	0	PASS	PASS	0 / 302	PASS	Dataset PASS	0
14RMU185030.las	LAS 1.4, PDRF 6	PASS	0	0	PASS	PASS	0 / 301	PASS	Dataset PASS	0
14RMU185045.las	LAS 1.4, PDRF 6	PASS	0	0	PASS	PASS	0 / 302	PASS	Dataset PASS	0
14RMU185060.las	LAS 1.4, PDRF 6	PASS	0	0	PASS	PASS	0 / 296	PASS	Dataset PASS	0
14RMU185075.las	LAS 1.4, PDRF 6	PASS	0	0	PASS	PASS	0 / 296	PASS	Dataset PASS	0
14RMU185090.las	LAS 1.4, PDRF 6	PASS	0	0	PASS	PASS	0 / 297	PASS	Dataset PASS	0
14RMU185105.las	LAS 1.4, PDRF 6	PASS	0	0	PASS	PASS	0 / 307	PASS	Dataset PASS	0
14RMU185120.las	LAS 1.4, PDRF 6	PASS	0	0	PASS	PASS	0 / 318	PASS	Dataset PASS	0
14RMU185135.las	LAS 1.4, PDRF 6	PASS	0	0	PASS	PASS	0 / 297	PASS	Dataset PASS	0
14RMU185150.las	LAS 1.4, PDRF 6	PASS	0	0	PASS	PASS	0 / 296	PASS	Dataset PASS	0
14RMU185165.las	LAS 1.4, PDRF 6	PASS	0	0	PASS	PASS	0 / 296	PASS	Dataset PASS	0
14RMU185180.las	LAS 1.4, PDRF 6	PASS	0	0	PASS	PASS	0 / 302	PASS	Dataset PASS	0
14RMU185195.las	LAS 1.4, PDRF 6	PASS	0	0	PASS	PASS	0 / 297	PASS	Dataset PASS	0
14RMU185210.las	LAS 1.4, PDRF 6	PASS	0	0	PASS	PASS	0 / 286	PASS	Dataset PASS	0
14RMU185225.las	LAS 1.4, PDRF 6	PASS	0	0	PASS	PASS	0 / 296	PASS	Dataset PASS	0
14RMU185240.las	LAS 1.4, PDRF 6	PASS	0	0	PASS	PASS	0 / 296	PASS	Dataset PASS	0
14RMU185255.las	LAS 1.4, PDRF 6	PASS	0	0	PASS	PASS	0 / 284	PASS	Dataset PASS	0
14RMU185270.las	LAS 1.4, PDRF 6	PASS	0	0	PASS	PASS	0 / 296	PASS	Dataset PASS	0
14RMU185285.las	LAS 1.4, PDRF 6	PASS	0	0	PASS	PASS	0 / 301	PASS	Dataset PASS	0
14RMU185300.las	LAS 1.4, PDRF 6	PASS	0	0	PASS	PASS	0 / 301	PASS	Dataset PASS	0
14RMU185315.las	LAS 1.4, PDRF 6	PASS	0	0	PASS	PASS	0 / 316	PASS	Dataset PASS	0
14RMU185330.las	LAS 1.4, PDRF 6	PASS	0	0	PASS	PASS	0 / 296	PASS	Dataset PASS	0
14RMU185345.las	LAS 1.4, PDRF 6	PASS	0	0	PASS	PASS	0 / 297	PASS	Dataset PASS	0
14RMU185360.las	LAS 1.4, PDRF 6	PASS	0	0	PASS	PASS	0 / 297	PASS	Dataset PASS	0
14RMU185375.las	LAS 1.4, PDRF 6	PASS	0	0	PASS	PASS	0 / 296	PASS	Dataset PASS	0

DPH-1.1 Report on ASPRS LAS File Format (Tiled Data) - Compliance - continued

File	LAS Version/PDRF	System ID	Legacy Point Count	Legacy Return Counts	File Source ID	Global Encoding	VLRs / EVLRs	WKT	Intensity	Point Count with Bad Return Info
14RMU185390.las	LAS 1.4, PDRF 6	PASS	0	0	PASS	PASS	0 / 302	PASS	Dataset PASS	0
14RMU185405.las	LAS 1.4, PDRF 6	PASS	0	0	PASS	PASS	0 / 302	PASS	Dataset PASS	0
14RMU185420.las	LAS 1.4, PDRF 6	PASS	0	0	PASS	PASS	0 / 297	PASS	Dataset PASS	0
14RMU185435.las	LAS 1.4, PDRF 6	PASS	0	0	PASS	PASS	0 / 296	PASS	Dataset PASS	0
14RMU185450.las	LAS 1.4, PDRF 6	PASS	0	0	PASS	PASS	0 / 296	PASS	Dataset PASS	0
14RMU185465.las	LAS 1.4, PDRF 6	PASS	0	0	PASS	PASS	0 / 296	PASS	Dataset PASS	0
14RMU185480.las	LAS 1.4, PDRF 6	PASS	0	0	PASS	PASS	0 / 297	PASS	Dataset PASS	0
14RMU185495.las	LAS 1.4, PDRF 6	PASS	0	0	PASS	PASS	0 / 297	PASS	Dataset PASS	0
14RMU185510.las	LAS 1.4, PDRF 6	PASS	0	0	PASS	PASS	0 / 298	PASS	Dataset PASS	0
14RMU185525.las	LAS 1.4, PDRF 6	PASS	0	0	PASS	PASS	0 / 296	PASS	Dataset PASS	0
14RMU185540.las	LAS 1.4, PDRF 6	PASS	0	0	PASS	PASS	0 / 296	PASS	Dataset PASS	0
14RMU185555.las	LAS 1.4, PDRF 6	PASS	0	0	PASS	PASS	0 / 297	PASS	Dataset PASS	0
14RMU185570.las	LAS 1.4, PDRF 6	PASS	0	0	PASS	PASS	0 / 296	PASS	Dataset PASS	0
14RMU185585.las	LAS 1.4, PDRF 6	PASS	0	0	PASS	PASS	0 / 297	PASS	Dataset PASS	0
14RMU185600.las	LAS 1.4, PDRF 6	PASS	0	0	PASS	PASS	0 / 300	PASS	Dataset PASS	0
14RMU185615.las	LAS 1.4, PDRF 6	PASS	0	0	PASS	PASS	0 / 302	PASS	Dataset PASS	0
14RMU185630.las	LAS 1.4, PDRF 6	PASS	0	0	PASS	PASS	0 / 296	PASS	Dataset PASS	0
14RMU185645.las	LAS 1.4, PDRF 6	PASS	0	0	PASS	PASS	0 / 301	PASS	Dataset PASS	0
14RMU200015.las	LAS 1.4, PDRF 6	PASS	0	0	PASS	PASS	0 / 300	PASS	Dataset PASS	0
14RMU200030.las	LAS 1.4, PDRF 6	PASS	0	0	PASS	PASS	0 / 299	PASS	Dataset PASS	0
14RMU200045.las	LAS 1.4, PDRF 6	PASS	0	0	PASS	PASS	0 / 298	PASS	Dataset PASS	0
14RMU200060.las	LAS 1.4, PDRF 6	PASS	0	0	PASS	PASS	0 / 284	PASS	Dataset PASS	0
14RMU200075.las	LAS 1.4, PDRF 6	PASS	0	0	PASS	PASS	0 / 286	PASS	Dataset PASS	0
14RMU200090.las	LAS 1.4, PDRF 6	PASS	0	0	PASS	PASS	0 / 281	PASS	Dataset PASS	0
14RMU200105.las	LAS 1.4, PDRF 6	PASS	0	0	PASS	PASS	0 / 301	PASS	Dataset PASS	0
14RMU200120.las	LAS 1.4, PDRF 6	PASS	0	0	PASS	PASS	0 / 309	PASS	Dataset PASS	0
14RMU200135.las	LAS 1.4, PDRF 6	PASS	0	0	PASS	PASS	0 / 298	PASS	Dataset PASS	0
14RMU200150.las	LAS 1.4, PDRF 6	PASS	0	0	PASS	PASS	0 / 286	PASS	Dataset PASS	0
14RMU200165.las	LAS 1.4, PDRF 6	PASS	0	0	PASS	PASS	0 / 290	PASS	Dataset PASS	0
14RMU200180.las	LAS 1.4, PDRF 6	PASS	0	0	PASS	PASS	0 / 298	PASS	Dataset PASS	0
14RMU200195.las	LAS 1.4, PDRF 6	PASS	0	0	PASS	PASS	0 / 293	PASS	Dataset PASS	0
14RMU200210.las	LAS 1.4, PDRF 6	PASS	0	0	PASS	PASS	0 / 288	PASS	Dataset PASS	0
14RMU200225.las	LAS 1.4, PDRF 6	PASS	0	0	PASS	PASS	0 / 294	PASS	Dataset PASS	0
14RMU200240.las	LAS 1.4, PDRF 6	PASS	0	0	PASS	PASS	0 / 287	PASS	Dataset PASS	0
14RMU200255.las	LAS 1.4, PDRF 6	PASS	0	0	PASS	PASS	0 / 282	PASS	Dataset PASS	0
14RMU200270.las	LAS 1.4, PDRF 6	PASS	0	0	PASS	PASS	0 / 299	PASS	Dataset PASS	0
14RMU200285.las	LAS 1.4, PDRF 6	PASS	0	0	PASS	PASS	0 / 293	PASS	Dataset PASS	0
14RMU200300.las	LAS 1.4, PDRF 6	PASS	0	0	PASS	PASS	0 / 300	PASS	Dataset PASS	0
14RMU200315.las	LAS 1.4, PDRF 6	PASS	0	0	PASS	PASS	0 / 310	PASS	Dataset PASS	0
14RMU200330.las	LAS 1.4, PDRF 6	PASS	0	0	PASS	PASS	0 / 285	PASS	Dataset PASS	0
14RMU200345.las	LAS 1.4, PDRF 6	PASS	0	0	PASS	PASS	0 / 285	PASS	Dataset PASS	0
14RMU200360.las	LAS 1.4, PDRF 6	PASS	0	0	PASS	PASS	0 / 283	PASS	Dataset PASS	0
14RMU200375.las	LAS 1.4, PDRF 6	PASS	0	0	PASS	PASS	0 / 292	PASS	Dataset PASS	0
14RMU200390.las	LAS 1.4, PDRF 6	PASS	0	0	PASS	PASS	0 / 300	PASS	Dataset PASS	0
14RMU200405.las	LAS 1.4, PDRF 6	PASS	0	0	PASS	PASS	0 / 293	PASS	Dataset PASS	0
14RMU200420.las	LAS 1.4, PDRF 6	PASS	0	0	PASS	PASS	0 / 286	PASS	Dataset PASS	0
14RMU200435.las	LAS 1.4, PDRF 6	PASS	0	0	PASS	PASS	0 / 287	PASS	Dataset PASS	0
14RMU200450.las	LAS 1.4, PDRF 6	PASS	0	0	PASS	PASS	0 / 284	PASS	Dataset PASS	0
14RMU200465.las	LAS 1.4, PDRF 6	PASS	0	0	PASS	PASS	0 / 287	PASS	Dataset PASS	0

DPH-1.1 Report on ASPRS LAS File Format (Tiled Data) - Compliance - continued

File	LAS Version/PDRF	System ID	Legacy Point Count	Legacy Return Counts	File Source ID	Global Encoding	VLRs / EVLRs	WKT	Intensity	Point Count with Bad Return Info
14RMU200480.las	LAS 1.4, PDRF 6	PASS	0	0	PASS	PASS	0 / 284	PASS	Dataset PASS	0
14RMU200495.las	LAS 1.4, PDRF 6	PASS	0	0	PASS	PASS	0 / 284	PASS	Dataset PASS	0
14RMU200510.las	LAS 1.4, PDRF 6	PASS	0	0	PASS	PASS	0 / 293	PASS	Dataset PASS	0
14RMU200525.las	LAS 1.4, PDRF 6	PASS	0	0	PASS	PASS	0 / 282	PASS	Dataset PASS	0
14RMU200540.las	LAS 1.4, PDRF 6	PASS	0	0	PASS	PASS	0 / 282	PASS	Dataset PASS	0
14RMU200555.las	LAS 1.4, PDRF 6	PASS	0	0	PASS	PASS	0 / 281	PASS	Dataset PASS	0
14RMU200570.las	LAS 1.4, PDRF 6	PASS	0	0	PASS	PASS	0 / 287	PASS	Dataset PASS	0
14RMU200585.las	LAS 1.4, PDRF 6	PASS	0	0	PASS	PASS	0 / 294	PASS	Dataset PASS	0
14RMU200600.las	LAS 1.4, PDRF 6	PASS	0	0	PASS	PASS	0 / 296	PASS	Dataset PASS	0
14RMU200615.las	LAS 1.4, PDRF 6	PASS	0	0	PASS	PASS	0 / 300	PASS	Dataset PASS	0
14RMU200630.las	LAS 1.4, PDRF 6	PASS	0	0	PASS	PASS	0 / 285	PASS	Dataset PASS	0
14RMU200645.las	LAS 1.4, PDRF 6	PASS	0	0	PASS	PASS	0 / 298	PASS	Dataset PASS	0
14RMU215015.las	LAS 1.4, PDRF 6	PASS	0	0	PASS	PASS	0 / 298	PASS	Dataset PASS	0
14RMU215030.las	LAS 1.4, PDRF 6	PASS	0	0	PASS	PASS	0 / 297	PASS	Dataset PASS	0
14RMU215045.las	LAS 1.4, PDRF 6	PASS	0	0	PASS	PASS	0 / 298	PASS	Dataset PASS	0
14RMU215060.las	LAS 1.4, PDRF 6	PASS	0	0	PASS	PASS	0 / 295	PASS	Dataset PASS	0
14RMU215075.las	LAS 1.4, PDRF 6	PASS	0	0	PASS	PASS	0 / 288	PASS	Dataset PASS	0
14RMU215090.las	LAS 1.4, PDRF 6	PASS	0	0	PASS	PASS	0 / 288	PASS	Dataset PASS	0
14RMU215105.las	LAS 1.4, PDRF 6	PASS	0	0	PASS	PASS	0 / 304	PASS	Dataset PASS	0
14RMU215120.las	LAS 1.4, PDRF 6	PASS	0	0	PASS	PASS	0 / 334	PASS	Dataset PASS	0
14RMU215135.las	LAS 1.4, PDRF 6	PASS	0	0	PASS	PASS	0 / 299	PASS	Dataset PASS	0
14RMU215150.las	LAS 1.4, PDRF 6	PASS	0	0	PASS	PASS	0 / 289	PASS	Dataset PASS	0
14RMU215165.las	LAS 1.4, PDRF 6	PASS	0	0	PASS	PASS	0 / 300	PASS	Dataset PASS	0
14RMU215180.las	LAS 1.4, PDRF 6	PASS	0	0	PASS	PASS	0 / 298	PASS	Dataset PASS	0
14RMU215195.las	LAS 1.4, PDRF 6	PASS	0	0	PASS	PASS	0 / 301	PASS	Dataset PASS	0
14RMU215210.las	LAS 1.4, PDRF 6	PASS	0	0	PASS	PASS	0 / 285	PASS	Dataset PASS	0
14RMU215225.las	LAS 1.4, PDRF 6	PASS	0	0	PASS	PASS	0 / 289	PASS	Dataset PASS	0
14RMU215240.las	LAS 1.4, PDRF 6	PASS	0	0	PASS	PASS	0 / 288	PASS	Dataset PASS	0
14RMU215255.las	LAS 1.4, PDRF 6	PASS	0	0	PASS	PASS	0 / 284	PASS	Dataset PASS	0
14RMU215270.las	LAS 1.4, PDRF 6	PASS	0	0	PASS	PASS	0 / 298	PASS	Dataset PASS	0
14RMU215285.las	LAS 1.4, PDRF 6	PASS	0	0	PASS	PASS	0 / 298	PASS	Dataset PASS	0
14RMU215300.las	LAS 1.4, PDRF 6	PASS	0	0	PASS	PASS	0 / 300	PASS	Dataset PASS	0
14RMU215315.las	LAS 1.4, PDRF 6	PASS	0	0	PASS	PASS	0 / 310	PASS	Dataset PASS	0
14RMU215330.las	LAS 1.4, PDRF 6	PASS	0	0	PASS	PASS	0 / 289	PASS	Dataset PASS	0
14RMU215345.las	LAS 1.4, PDRF 6	PASS	0	0	PASS	PASS	0 / 289	PASS	Dataset PASS	0
14RMU215360.las	LAS 1.4, PDRF 6	PASS	0	0	PASS	PASS	0 / 289	PASS	Dataset PASS	0
14RMU215375.las	LAS 1.4, PDRF 6	PASS	0	0	PASS	PASS	0 / 289	PASS	Dataset PASS	0
14RMU215390.las	LAS 1.4, PDRF 6	PASS	0	0	PASS	PASS	0 / 298	PASS	Dataset PASS	0
14RMU215405.las	LAS 1.4, PDRF 6	PASS	0	0	PASS	PASS	0 / 297	PASS	Dataset PASS	0
14RMU215420.las	LAS 1.4, PDRF 6	PASS	0	0	PASS	PASS	0 / 301	PASS	Dataset PASS	0
14RMU215435.las	LAS 1.4, PDRF 6	PASS	0	0	PASS	PASS	0 / 293	PASS	Dataset PASS	0
14RMU215450.las	LAS 1.4, PDRF 6	PASS	0	0	PASS	PASS	0 / 288	PASS	Dataset PASS	0
14RMU215465.las	LAS 1.4, PDRF 6	PASS	0	0	PASS	PASS	0 / 288	PASS	Dataset PASS	0
14RMU215480.las	LAS 1.4, PDRF 6	PASS	0	0	PASS	PASS	0 / 299	PASS	Dataset PASS	0
14RMU215495.las	LAS 1.4, PDRF 6	PASS	0	0	PASS	PASS	0 / 301	PASS	Dataset PASS	0
14RMU215510.las	LAS 1.4, PDRF 6	PASS	0	0	PASS	PASS	0 / 297	PASS	Dataset PASS	0
14RMU215525.las	LAS 1.4, PDRF 6	PASS	0	0	PASS	PASS	0 / 289	PASS	Dataset PASS	0
14RMU215540.las	LAS 1.4, PDRF 6	PASS	0	0	PASS	PASS	0 / 289	PASS	Dataset PASS	0
14RMU215555.las	LAS 1.4, PDRF 6	PASS	0	0	PASS	PASS	0 / 288	PASS	Dataset PASS	0

DPH-1.1 Report on ASPRS LAS File Format (Tiled Data) - Compliance - continued

File	LAS Version/PDRF	System ID	Legacy Point Count	Legacy Return Counts	File Source ID	Global Encoding	VLRs / EVLRs	WKT	Intensity	Point Count with Bad Return Info
14RMU215570.las	LAS 1.4, PDRF 6	PASS	0	0	PASS	PASS	0 / 289	PASS	Dataset PASS	0
14RMU215585.las	LAS 1.4, PDRF 6	PASS	0	0	PASS	PASS	0 / 300	PASS	Dataset PASS	0
14RMU215600.las	LAS 1.4, PDRF 6	PASS	0	0	PASS	PASS	0 / 298	PASS	Dataset PASS	0
14RMU215615.las	LAS 1.4, PDRF 6	PASS	0	0	PASS	PASS	0 / 295	PASS	Dataset PASS	0
14RMU215630.las	LAS 1.4, PDRF 6	PASS	0	0	PASS	PASS	0 / 301	PASS	Dataset PASS	0
14RMU215645.las	LAS 1.4, PDRF 6	PASS	0	0	PASS	PASS	0 / 298	PASS	Dataset PASS	0
14RMU230015.las	LAS 1.4, PDRF 6	PASS	0	0	PASS	PASS	0 / 302	PASS	Dataset PASS	0
14RMU230030.las	LAS 1.4, PDRF 6	PASS	0	0	PASS	PASS	0 / 301	PASS	Dataset PASS	0
14RMU230045.las	LAS 1.4, PDRF 6	PASS	0	0	PASS	PASS	0 / 301	PASS	Dataset PASS	0
14RMU230060.las	LAS 1.4, PDRF 6	PASS	0	0	PASS	PASS	0 / 296	PASS	Dataset PASS	0
14RMU230075.las	LAS 1.4, PDRF 6	PASS	0	0	PASS	PASS	0 / 297	PASS	Dataset PASS	0
14RMU230090.las	LAS 1.4, PDRF 6	PASS	0	0	PASS	PASS	0 / 297	PASS	Dataset PASS	0
14RMU230105.las	LAS 1.4, PDRF 6	PASS	0	0	PASS	PASS	0 / 318	PASS	Dataset PASS	0
14RMU230120.las	LAS 1.4, PDRF 6	PASS	0	0	PASS	PASS	0 / 334	PASS	Dataset PASS	0
14RMU230135.las	LAS 1.4, PDRF 6	PASS	0	0	PASS	PASS	0 / 296	PASS	Dataset PASS	0
14RMU230150.las	LAS 1.4, PDRF 6	PASS	0	0	PASS	PASS	0 / 297	PASS	Dataset PASS	0
14RMU230165.las	LAS 1.4, PDRF 6	PASS	0	0	PASS	PASS	0 / 297	PASS	Dataset PASS	0
14RMU230180.las	LAS 1.4, PDRF 6	PASS	0	0	PASS	PASS	0 / 302	PASS	Dataset PASS	0
14RMU230195.las	LAS 1.4, PDRF 6	PASS	0	0	PASS	PASS	0 / 296	PASS	Dataset PASS	0
14RMU230210.las	LAS 1.4, PDRF 6	PASS	0	0	PASS	PASS	0 / 286	PASS	Dataset PASS	0
14RMU230225.las	LAS 1.4, PDRF 6	PASS	0	0	PASS	PASS	0 / 297	PASS	Dataset PASS	0
14RMU230240.las	LAS 1.4, PDRF 6	PASS	0	0	PASS	PASS	0 / 296	PASS	Dataset PASS	0
14RMU230255.las	LAS 1.4, PDRF 6	PASS	0	0	PASS	PASS	0 / 293	PASS	Dataset PASS	0
14RMU230270.las	LAS 1.4, PDRF 6	PASS	0	0	PASS	PASS	0 / 301	PASS	Dataset PASS	0
14RMU230285.las	LAS 1.4, PDRF 6	PASS	0	0	PASS	PASS	0 / 302	PASS	Dataset PASS	0
14RMU230300.las	LAS 1.4, PDRF 6	PASS	0	0	PASS	PASS	0 / 302	PASS	Dataset PASS	0
14RMU230315.las	LAS 1.4, PDRF 6	PASS	0	0	PASS	PASS	0 / 318	PASS	Dataset PASS	0
14RMU230330.las	LAS 1.4, PDRF 6	PASS	0	0	PASS	PASS	0 / 296	PASS	Dataset PASS	0
14RMU230345.las	LAS 1.4, PDRF 6	PASS	0	0	PASS	PASS	0 / 296	PASS	Dataset PASS	0
14RMU230360.las	LAS 1.4, PDRF 6	PASS	0	0	PASS	PASS	0 / 296	PASS	Dataset PASS	0
14RMU230375.las	LAS 1.4, PDRF 6	PASS	0	0	PASS	PASS	0 / 297	PASS	Dataset PASS	0
14RMU230390.las	LAS 1.4, PDRF 6	PASS	0	0	PASS	PASS	0 / 300	PASS	Dataset PASS	0
14RMU230405.las	LAS 1.4, PDRF 6	PASS	0	0	PASS	PASS	0 / 299	PASS	Dataset PASS	0
14RMU230420.las	LAS 1.4, PDRF 6	PASS	0	0	PASS	PASS	0 / 297	PASS	Dataset PASS	0
14RMU230435.las	LAS 1.4, PDRF 6	PASS	0	0	PASS	PASS	0 / 296	PASS	Dataset PASS	0
14RMU230450.las	LAS 1.4, PDRF 6	PASS	0	0	PASS	PASS	0 / 297	PASS	Dataset PASS	0
14RMU230465.las	LAS 1.4, PDRF 6	PASS	0	0	PASS	PASS	0 / 297	PASS	Dataset PASS	0
14RMU230480.las	LAS 1.4, PDRF 6	PASS	0	0	PASS	PASS	0 / 297	PASS	Dataset PASS	0
14RMU230495.las	LAS 1.4, PDRF 6	PASS	0	0	PASS	PASS	0 / 297	PASS	Dataset PASS	0
14RMU230510.las	LAS 1.4, PDRF 6	PASS	0	0	PASS	PASS	0 / 298	PASS	Dataset PASS	0
14RMU230525.las	LAS 1.4, PDRF 6	PASS	0	0	PASS	PASS	0 / 296	PASS	Dataset PASS	0
14RMU230540.las	LAS 1.4, PDRF 6	PASS	0	0	PASS	PASS	0 / 297	PASS	Dataset PASS	0
14RMU230555.las	LAS 1.4, PDRF 6	PASS	0	0	PASS	PASS	0 / 296	PASS	Dataset PASS	0
14RMU230570.las	LAS 1.4, PDRF 6	PASS	0	0	PASS	PASS	0 / 296	PASS	Dataset PASS	0
14RMU230585.las	LAS 1.4, PDRF 6	PASS	0	0	PASS	PASS	0 / 297	PASS	Dataset PASS	0
14RMU230600.las	LAS 1.4, PDRF 6	PASS	0	0	PASS	PASS	0 / 300	PASS	Dataset PASS	0
14RMU230615.las	LAS 1.4, PDRF 6	PASS	0	0	PASS	PASS	0 / 302	PASS	Dataset PASS	0
14RMU230630.las	LAS 1.4, PDRF 6	PASS	0	0	PASS	PASS	0 / 296	PASS	Dataset PASS	0
14RMU230645.las	LAS 1.4, PDRF 6	PASS	0	0	PASS	PASS	0 / 302	PASS	Dataset PASS	0

DPH-1.1 Report on ASPRS LAS File Format (Tiled Data) - Compliance - continued

File	LAS Version/PDRF	System ID	Legacy Point Count	Legacy Return Counts	File Source ID	Global Encoding	VLRs / EVLRs	WKT	Intensity	Point Count with Bad Return Info
14RMU245015.las	LAS 1.4, PDRF 6	PASS	0	0	PASS	PASS	0 / 298	PASS	Dataset PASS	0
14RMU245030.las	LAS 1.4, PDRF 6	PASS	0	0	PASS	PASS	0 / 299	PASS	Dataset PASS	0
14RMU245045.las	LAS 1.4, PDRF 6	PASS	0	0	PASS	PASS	0 / 299	PASS	Dataset PASS	0
14RMU245060.las	LAS 1.4, PDRF 6	PASS	0	0	PASS	PASS	0 / 301	PASS	Dataset PASS	0
14RMU245075.las	LAS 1.4, PDRF 6	PASS	0	0	PASS	PASS	0 / 285	PASS	Dataset PASS	0
14RMU245090.las	LAS 1.4, PDRF 6	PASS	0	0	PASS	PASS	0 / 293	PASS	Dataset PASS	0
14RMU245105.las	LAS 1.4, PDRF 6	PASS	0	0	PASS	PASS	0 / 311	PASS	Dataset PASS	0
14RMU245120.las	LAS 1.4, PDRF 6	PASS	0	0	PASS	PASS	0 / 1163	PASS	Dataset PASS	0
14RMU245135.las	LAS 1.4, PDRF 6	PASS	0	0	PASS	PASS	0 / 300	PASS	Dataset PASS	0
14RMU245150.las	LAS 1.4, PDRF 6	PASS	0	0	PASS	PASS	0 / 290	PASS	Dataset PASS	0
14RMU245165.las	LAS 1.4, PDRF 6	PASS	0	0	PASS	PASS	0 / 293	PASS	Dataset PASS	0
14RMU245180.las	LAS 1.4, PDRF 6	PASS	0	0	PASS	PASS	0 / 298	PASS	Dataset PASS	0
14RMU245195.las	LAS 1.4, PDRF 6	PASS	0	0	PASS	PASS	0 / 293	PASS	Dataset PASS	0
14RMU245210.las	LAS 1.4, PDRF 6	PASS	0	0	PASS	PASS	0 / 287	PASS	Dataset PASS	0
14RMU245225.las	LAS 1.4, PDRF 6	PASS	0	0	PASS	PASS	0 / 287	PASS	Dataset PASS	0
14RMU245240.las	LAS 1.4, PDRF 6	PASS	0	0	PASS	PASS	0 / 288	PASS	Dataset PASS	0
14RMU245255.las	LAS 1.4, PDRF 6	PASS	0	0	PASS	PASS	0 / 285	PASS	Dataset PASS	0
14RMU245270.las	LAS 1.4, PDRF 6	PASS	0	0	PASS	PASS	0 / 300	PASS	Dataset PASS	0
14RMU245285.las	LAS 1.4, PDRF 6	PASS	0	0	PASS	PASS	0 / 299	PASS	Dataset PASS	0
14RMU245300.las	LAS 1.4, PDRF 6	PASS	0	0	PASS	PASS	0 / 299	PASS	Dataset PASS	0
14RMU245315.las	LAS 1.4, PDRF 6	PASS	0	0	PASS	PASS	0 / 309	PASS	Dataset PASS	0
14RMU245330.las	LAS 1.4, PDRF 6	PASS	0	0	PASS	PASS	0 / 282	PASS	Dataset PASS	0
14RMU245345.las	LAS 1.4, PDRF 6	PASS	0	0	PASS	PASS	0 / 284	PASS	Dataset PASS	0
14RMU245360.las	LAS 1.4, PDRF 6	PASS	0	0	PASS	PASS	0 / 287	PASS	Dataset PASS	0
14RMU245375.las	LAS 1.4, PDRF 6	PASS	0	0	PASS	PASS	0 / 286	PASS	Dataset PASS	0
14RMU245390.las	LAS 1.4, PDRF 6	PASS	0	0	PASS	PASS	0 / 292	PASS	Dataset PASS	0
14RMU245405.las	LAS 1.4, PDRF 6	PASS	0	0	PASS	PASS	0 / 284	PASS	Dataset PASS	0
14RMU245420.las	LAS 1.4, PDRF 6	PASS	0	0	PASS	PASS	0 / 285	PASS	Dataset PASS	0
14RMU245435.las	LAS 1.4, PDRF 6	PASS	0	0	PASS	PASS	0 / 282	PASS	Dataset PASS	0
14RMU245450.las	LAS 1.4, PDRF 6	PASS	0	0	PASS	PASS	0 / 285	PASS	Dataset PASS	0
14RMU245465.las	LAS 1.4, PDRF 6	PASS	0	0	PASS	PASS	0 / 294	PASS	Dataset PASS	0
14RMU245480.las	LAS 1.4, PDRF 6	PASS	0	0	PASS	PASS	0 / 294	PASS	Dataset PASS	0
14RMU245495.las	LAS 1.4, PDRF 6	PASS	0	0	PASS	PASS	0 / 293	PASS	Dataset PASS	0
14RMU245510.las	LAS 1.4, PDRF 6	PASS	0	0	PASS	PASS	0 / 293	PASS	Dataset PASS	0
14RMU245525.las	LAS 1.4, PDRF 6	PASS	0	0	PASS	PASS	0 / 285	PASS	Dataset PASS	0
14RMU245540.las	LAS 1.4, PDRF 6	PASS	0	0	PASS	PASS	0 / 283	PASS	Dataset PASS	0
14RMU245555.las	LAS 1.4, PDRF 6	PASS	0	0	PASS	PASS	0 / 283	PASS	Dataset PASS	0
14RMU245570.las	LAS 1.4, PDRF 6	PASS	0	0	PASS	PASS	0 / 281	PASS	Dataset PASS	0
14RMU245585.las	LAS 1.4, PDRF 6	PASS	0	0	PASS	PASS	0 / 287	PASS	Dataset PASS	0
14RMU245600.las	LAS 1.4, PDRF 6	PASS	0	0	PASS	PASS	0 / 292	PASS	Dataset PASS	0
14RMU245615.las	LAS 1.4, PDRF 6	PASS	0	0	PASS	PASS	0 / 300	PASS	Dataset PASS	0
14RMU245630.las	LAS 1.4, PDRF 6	PASS	0	0	PASS	PASS	0 / 284	PASS	Dataset PASS	0
14RMU245645.las	LAS 1.4, PDRF 6	PASS	0	0	PASS	PASS	0 / 305	PASS	Dataset PASS	0
14RMU260015.las	LAS 1.4, PDRF 6	PASS	0	0	PASS	PASS	0 / 296	PASS	Dataset PASS	0
14RMU260030.las	LAS 1.4, PDRF 6	PASS	0	0	PASS	PASS	0 / 298	PASS	Dataset PASS	0
14RMU260045.las	LAS 1.4, PDRF 6	PASS	0	0	PASS	PASS	0 / 298	PASS	Dataset PASS	0
14RMU260060.las	LAS 1.4, PDRF 6	PASS	0	0	PASS	PASS	0 / 300	PASS	Dataset PASS	0
14RMU260075.las	LAS 1.4, PDRF 6	PASS	0	0	PASS	PASS	0 / 300	PASS	Dataset PASS	0
14RMU260090.las	LAS 1.4, PDRF 6	PASS	0	0	PASS	PASS	0 / 289	PASS	Dataset PASS	0

DPH-1.1 Report on ASPRS LAS File Format (Tiled Data) - Compliance - continued

File	LAS Version/PDRF	System ID	Legacy Point Count	Legacy Return Counts	File Source ID	Global Encoding	VLRs / EVLRs	WKT	Intensity	Point Count with Bad Return Info
14RMU260105.las	LAS 1.4, PDRF 6	PASS	0	0	PASS	PASS	0 / 308	PASS	Dataset PASS	0
14RMU260120.las	LAS 1.4, PDRF 6	PASS	0	0	PASS	PASS	0 / 335	PASS	Dataset PASS	0
14RMU260135.las	LAS 1.4, PDRF 6	PASS	0	0	PASS	PASS	0 / 306	PASS	Dataset PASS	0
14RMU260150.las	LAS 1.4, PDRF 6	PASS	0	0	PASS	PASS	0 / 297	PASS	Dataset PASS	0
14RMU260165.las	LAS 1.4, PDRF 6	PASS	0	0	PASS	PASS	0 / 298	PASS	Dataset PASS	0
14RMU260180.las	LAS 1.4, PDRF 6	PASS	0	0	PASS	PASS	0 / 298	PASS	Dataset PASS	0
14RMU260195.las	LAS 1.4, PDRF 6	PASS	0	0	PASS	PASS	0 / 298	PASS	Dataset PASS	0
14RMU260210.las	LAS 1.4, PDRF 6	PASS	0	0	PASS	PASS	0 / 285	PASS	Dataset PASS	0
14RMU260225.las	LAS 1.4, PDRF 6	PASS	0	0	PASS	PASS	0 / 289	PASS	Dataset PASS	0
14RMU260240.las	LAS 1.4, PDRF 6	PASS	0	0	PASS	PASS	0 / 288	PASS	Dataset PASS	0
14RMU260255.las	LAS 1.4, PDRF 6	PASS	0	0	PASS	PASS	0 / 289	PASS	Dataset PASS	0
14RMU260270.las	LAS 1.4, PDRF 6	PASS	0	0	PASS	PASS	0 / 297	PASS	Dataset PASS	0
14RMU260285.las	LAS 1.4, PDRF 6	PASS	0	0	PASS	PASS	0 / 297	PASS	Dataset PASS	0
14RMU260300.las	LAS 1.4, PDRF 6	PASS	0	0	PASS	PASS	0 / 298	PASS	Dataset PASS	0
14RMU260315.las	LAS 1.4, PDRF 6	PASS	0	0	PASS	PASS	0 / 308	PASS	Dataset PASS	0
14RMU260330.las	LAS 1.4, PDRF 6	PASS	0	0	PASS	PASS	0 / 288	PASS	Dataset PASS	0
14RMU260345.las	LAS 1.4, PDRF 6	PASS	0	0	PASS	PASS	0 / 289	PASS	Dataset PASS	0
14RMU260360.las	LAS 1.4, PDRF 6	PASS	0	0	PASS	PASS	0 / 289	PASS	Dataset PASS	0
14RMU260375.las	LAS 1.4, PDRF 6	PASS	0	0	PASS	PASS	0 / 297	PASS	Dataset PASS	0
14RMU260390.las	LAS 1.4, PDRF 6	PASS	0	0	PASS	PASS	0 / 298	PASS	Dataset PASS	0
14RMU260405.las	LAS 1.4, PDRF 6	PASS	0	0	PASS	PASS	0 / 298	PASS	Dataset PASS	0
14RMU260420.las	LAS 1.4, PDRF 6	PASS	0	0	PASS	PASS	0 / 289	PASS	Dataset PASS	0
14RMU260435.las	LAS 1.4, PDRF 6	PASS	0	0	PASS	PASS	0 / 287	PASS	Dataset PASS	0
14RMU260450.las	LAS 1.4, PDRF 6	PASS	0	0	PASS	PASS	0 / 286	PASS	Dataset PASS	0
14RMU260465.las	LAS 1.4, PDRF 6	PASS	0	0	PASS	PASS	0 / 289	PASS	Dataset PASS	0
14RMU260480.las	LAS 1.4, PDRF 6	PASS	0	0	PASS	PASS	0 / 301	PASS	Dataset PASS	0
14RMU260495.las	LAS 1.4, PDRF 6	PASS	0	0	PASS	PASS	0 / 297	PASS	Dataset PASS	0
14RMU260510.las	LAS 1.4, PDRF 6	PASS	0	0	PASS	PASS	0 / 298	PASS	Dataset PASS	0
14RMU260525.las	LAS 1.4, PDRF 6	PASS	0	0	PASS	PASS	0 / 295	PASS	Dataset PASS	0
14RMU260540.las	LAS 1.4, PDRF 6	PASS	0	0	PASS	PASS	0 / 289	PASS	Dataset PASS	0
14RMU260555.las	LAS 1.4, PDRF 6	PASS	0	0	PASS	PASS	0 / 295	PASS	Dataset PASS	0
14RMU260570.las	LAS 1.4, PDRF 6	PASS	0	0	PASS	PASS	0 / 289	PASS	Dataset PASS	0
14RMU260585.las	LAS 1.4, PDRF 6	PASS	0	0	PASS	PASS	0 / 300	PASS	Dataset PASS	0
14RMU260600.las	LAS 1.4, PDRF 6	PASS	0	0	PASS	PASS	0 / 301	PASS	Dataset PASS	0
14RMU260615.las	LAS 1.4, PDRF 6	PASS	0	0	PASS	PASS	0 / 296	PASS	Dataset PASS	0
14RMU260630.las	LAS 1.4, PDRF 6	PASS	0	0	PASS	PASS	0 / 299	PASS	Dataset PASS	0
14RMU260645.las	LAS 1.4, PDRF 6	PASS	0	0	PASS	PASS	0 / 306	PASS	Dataset PASS	0
14RMU275015.las	LAS 1.4, PDRF 6	PASS	0	0	PASS	PASS	0 / 302	PASS	Dataset PASS	0
14RMU275030.las	LAS 1.4, PDRF 6	PASS	0	0	PASS	PASS	0 / 302	PASS	Dataset PASS	0
14RMU275045.las	LAS 1.4, PDRF 6	PASS	0	0	PASS	PASS	0 / 297	PASS	Dataset PASS	0
14RMU275060.las	LAS 1.4, PDRF 6	PASS	0	0	PASS	PASS	0 / 297	PASS	Dataset PASS	0
14RMU275075.las	LAS 1.4, PDRF 6	PASS	0	0	PASS	PASS	0 / 296	PASS	Dataset PASS	0
14RMU275090.las	LAS 1.4, PDRF 6	PASS	0	0	PASS	PASS	0 / 296	PASS	Dataset PASS	0
14RMU275105.las	LAS 1.4, PDRF 6	PASS	0	0	PASS	PASS	0 / 318	PASS	Dataset PASS	0
14RMU275120.las	LAS 1.4, PDRF 6	PASS	0	0	PASS	PASS	0 / 328	PASS	Dataset PASS	0
14RMU275135.las	LAS 1.4, PDRF 6	PASS	0	0	PASS	PASS	0 / 304	PASS	Dataset PASS	0
14RMU275150.las	LAS 1.4, PDRF 6	PASS	0	0	PASS	PASS	0 / 296	PASS	Dataset PASS	0
14RMU275165.las	LAS 1.4, PDRF 6	PASS	0	0	PASS	PASS	0 / 296	PASS	Dataset PASS	0
14RMU275180.las	LAS 1.4, PDRF 6	PASS	0	0	PASS	PASS	0 / 301	PASS	Dataset PASS	0

DPH-1.1 Report on ASPRS LAS File Format (Tiled Data) - Compliance - continued

File	LAS Version/PDRF	System ID	Legacy Point Count	Legacy Return Counts	File Source ID	Global Encoding	VLRs / EVLRs	WKT	Intensity	Point Count with Bad Return Info
14RMU275195.las	LAS 1.4, PDRF 6	PASS	0	0	PASS	PASS	0 / 296	PASS	Dataset PASS	0
14RMU275210.las	LAS 1.4, PDRF 6	PASS	0	0	PASS	PASS	0 / 285	PASS	Dataset PASS	0
14RMU275225.las	LAS 1.4, PDRF 6	PASS	0	0	PASS	PASS	0 / 297	PASS	Dataset PASS	0
14RMU275240.las	LAS 1.4, PDRF 6	PASS	0	0	PASS	PASS	0 / 297	PASS	Dataset PASS	0
14RMU275255.las	LAS 1.4, PDRF 6	PASS	0	0	PASS	PASS	0 / 296	PASS	Dataset PASS	0
14RMU275270.las	LAS 1.4, PDRF 6	PASS	0	0	PASS	PASS	0 / 301	PASS	Dataset PASS	0
14RMU275285.las	LAS 1.4, PDRF 6	PASS	0	0	PASS	PASS	0 / 302	PASS	Dataset PASS	0
14RMU275300.las	LAS 1.4, PDRF 6	PASS	0	0	PASS	PASS	0 / 301	PASS	Dataset PASS	0
14RMU275315.las	LAS 1.4, PDRF 6	PASS	0	0	PASS	PASS	0 / 312	PASS	Dataset PASS	0
14RMU275330.las	LAS 1.4, PDRF 6	PASS	0	0	PASS	PASS	0 / 297	PASS	Dataset PASS	0
14RMU275345.las	LAS 1.4, PDRF 6	PASS	0	0	PASS	PASS	0 / 296	PASS	Dataset PASS	0
14RMU275360.las	LAS 1.4, PDRF 6	PASS	0	0	PASS	PASS	0 / 295	PASS	Dataset PASS	0
14RMU275375.las	LAS 1.4, PDRF 6	PASS	0	0	PASS	PASS	0 / 297	PASS	Dataset PASS	0
14RMU275390.las	LAS 1.4, PDRF 6	PASS	0	0	PASS	PASS	0 / 302	PASS	Dataset PASS	0
14RMU275405.las	LAS 1.4, PDRF 6	PASS	0	0	PASS	PASS	0 / 296	PASS	Dataset PASS	0
14RMU275420.las	LAS 1.4, PDRF 6	PASS	0	0	PASS	PASS	0 / 296	PASS	Dataset PASS	0
14RMU275435.las	LAS 1.4, PDRF 6	PASS	0	0	PASS	PASS	0 / 297	PASS	Dataset PASS	0
14RMU275450.las	LAS 1.4, PDRF 6	PASS	0	0	PASS	PASS	0 / 296	PASS	Dataset PASS	0
14RMU275465.las	LAS 1.4, PDRF 6	PASS	0	0	PASS	PASS	0 / 296	PASS	Dataset PASS	0
14RMU275480.las	LAS 1.4, PDRF 6	PASS	0	0	PASS	PASS	0 / 297	PASS	Dataset PASS	0
14RMU275495.las	LAS 1.4, PDRF 6	PASS	0	0	PASS	PASS	0 / 296	PASS	Dataset PASS	0
14RMU275510.las	LAS 1.4, PDRF 6	PASS	0	0	PASS	PASS	0 / 297	PASS	Dataset PASS	0
14RMU275525.las	LAS 1.4, PDRF 6	PASS	0	0	PASS	PASS	0 / 297	PASS	Dataset PASS	0
14RMU275540.las	LAS 1.4, PDRF 6	PASS	0	0	PASS	PASS	0 / 296	PASS	Dataset PASS	0
14RMU275555.las	LAS 1.4, PDRF 6	PASS	0	0	PASS	PASS	0 / 296	PASS	Dataset PASS	0
14RMU275570.las	LAS 1.4, PDRF 6	PASS	0	0	PASS	PASS	0 / 296	PASS	Dataset PASS	0
14RMU275585.las	LAS 1.4, PDRF 6	PASS	0	0	PASS	PASS	0 / 296	PASS	Dataset PASS	0
14RMU275600.las	LAS 1.4, PDRF 6	PASS	0	0	PASS	PASS	0 / 300	PASS	Dataset PASS	0
14RMU275615.las	LAS 1.4, PDRF 6	PASS	0	0	PASS	PASS	0 / 302	PASS	Dataset PASS	0
14RMU275630.las	LAS 1.4, PDRF 6	PASS	0	0	PASS	PASS	0 / 297	PASS	Dataset PASS	0
14RMU275645.las	LAS 1.4, PDRF 6	PASS	0	0	PASS	PASS	0 / 311	PASS	Dataset PASS	0
14RMU290015.las	LAS 1.4, PDRF 6	PASS	0	0	PASS	PASS	0 / 301	PASS	Dataset PASS	0
14RMU290030.las	LAS 1.4, PDRF 6	PASS	0	0	PASS	PASS	0 / 298	PASS	Dataset PASS	0
14RMU290045.las	LAS 1.4, PDRF 6	PASS	0	0	PASS	PASS	0 / 285	PASS	Dataset PASS	0
14RMU290060.las	LAS 1.4, PDRF 6	PASS	0	0	PASS	PASS	0 / 285	PASS	Dataset PASS	0
14RMU290075.las	LAS 1.4, PDRF 6	PASS	0	0	PASS	PASS	0 / 283	PASS	Dataset PASS	0
14RMU290090.las	LAS 1.4, PDRF 6	PASS	0	0	PASS	PASS	0 / 283	PASS	Dataset PASS	0
14RMU290105.las	LAS 1.4, PDRF 6	PASS	0	0	PASS	PASS	0 / 307	PASS	Dataset PASS	0
14RMU290120.las	LAS 1.4, PDRF 6	PASS	0	0	PASS	PASS	0 / 310	PASS	Dataset PASS	0
14RMU290135.las	LAS 1.4, PDRF 6	PASS	0	0	PASS	PASS	0 / 301	PASS	Dataset PASS	0
14RMU290150.las	LAS 1.4, PDRF 6	PASS	0	0	PASS	PASS	0 / 296	PASS	Dataset PASS	0
14RMU290165.las	LAS 1.4, PDRF 6	PASS	0	0	PASS	PASS	0 / 296	PASS	Dataset PASS	0
14RMU290180.las	LAS 1.4, PDRF 6	PASS	0	0	PASS	PASS	0 / 299	PASS	Dataset PASS	0
14RMU290195.las	LAS 1.4, PDRF 6	PASS	0	0	PASS	PASS	0 / 285	PASS	Dataset PASS	0
14RMU290210.las	LAS 1.4, PDRF 6	PASS	0	0	PASS	PASS	0 / 288	PASS	Dataset PASS	0
14RMU290225.las	LAS 1.4, PDRF 6	PASS	0	0	PASS	PASS	0 / 286	PASS	Dataset PASS	0
14RMU290240.las	LAS 1.4, PDRF 6	PASS	0	0	PASS	PASS	0 / 287	PASS	Dataset PASS	0
14RMU290255.las	LAS 1.4, PDRF 6	PASS	0	0	PASS	PASS	0 / 292	PASS	Dataset PASS	0
14RMU290270.las	LAS 1.4, PDRF 6	PASS	0	0	PASS	PASS	0 / 300	PASS	Dataset PASS	0

DPH-1.1 Report on ASPRS LAS File Format (Tiled Data) - Compliance - continued

File	LAS Version/PDRF	System ID	Legacy Point Count	Legacy Return Counts	File Source ID	Global Encoding	VLRs / EVLRs	WKT	Intensity	Point Count with Bad Return Info
14RMU290285.las	LAS 1.4, PDRF 6	PASS	0	0	PASS	PASS	0 / 290	PASS	Dataset PASS	0
14RMU290300.las	LAS 1.4, PDRF 6	PASS	0	0	PASS	PASS	0 / 299	PASS	Dataset PASS	0
14RMU290315.las	LAS 1.4, PDRF 6	PASS	0	0	PASS	PASS	0 / 309	PASS	Dataset PASS	0
14RMU290330.las	LAS 1.4, PDRF 6	PASS	0	0	PASS	PASS	0 / 284	PASS	Dataset PASS	0
14RMU290345.las	LAS 1.4, PDRF 6	PASS	0	0	PASS	PASS	0 / 285	PASS	Dataset PASS	0
14RMU290360.las	LAS 1.4, PDRF 6	PASS	0	0	PASS	PASS	0 / 285	PASS	Dataset PASS	0
14RMU290375.las	LAS 1.4, PDRF 6	PASS	0	0	PASS	PASS	0 / 293	PASS	Dataset PASS	0
14RMU290390.las	LAS 1.4, PDRF 6	PASS	0	0	PASS	PASS	0 / 301	PASS	Dataset PASS	0
14RMU290405.las	LAS 1.4, PDRF 6	PASS	0	0	PASS	PASS	0 / 292	PASS	Dataset PASS	0
14RMU290420.las	LAS 1.4, PDRF 6	PASS	0	0	PASS	PASS	0 / 284	PASS	Dataset PASS	0
14RMU290435.las	LAS 1.4, PDRF 6	PASS	0	0	PASS	PASS	0 / 285	PASS	Dataset PASS	0
14RMU290450.las	LAS 1.4, PDRF 6	PASS	0	0	PASS	PASS	0 / 287	PASS	Dataset PASS	0
14RMU290465.las	LAS 1.4, PDRF 6	PASS	0	0	PASS	PASS	0 / 286	PASS	Dataset PASS	0
14RMU290480.las	LAS 1.4, PDRF 6	PASS	0	0	PASS	PASS	0 / 294	PASS	Dataset PASS	0
14RMU290495.las	LAS 1.4, PDRF 6	PASS	0	0	PASS	PASS	0 / 284	PASS	Dataset PASS	0
14RMU290510.las	LAS 1.4, PDRF 6	PASS	0	0	PASS	PASS	0 / 286	PASS	Dataset PASS	0
14RMU290525.las	LAS 1.4, PDRF 6	PASS	0	0	PASS	PASS	0 / 284	PASS	Dataset PASS	0
14RMU290540.las	LAS 1.4, PDRF 6	PASS	0	0	PASS	PASS	0 / 286	PASS	Dataset PASS	0
14RMU290555.las	LAS 1.4, PDRF 6	PASS	0	0	PASS	PASS	0 / 284	PASS	Dataset PASS	0
14RMU290570.las	LAS 1.4, PDRF 6	PASS	0	0	PASS	PASS	0 / 285	PASS	Dataset PASS	0
14RMU290585.las	LAS 1.4, PDRF 6	PASS	0	0	PASS	PASS	0 / 294	PASS	Dataset PASS	0
14RMU290600.las	LAS 1.4, PDRF 6	PASS	0	0	PASS	PASS	0 / 286	PASS	Dataset PASS	0
14RMU290615.las	LAS 1.4, PDRF 6	PASS	0	0	PASS	PASS	0 / 300	PASS	Dataset PASS	0
14RMU290630.las	LAS 1.4, PDRF 6	PASS	0	0	PASS	PASS	0 / 293	PASS	Dataset PASS	0
14RMU290645.las	LAS 1.4, PDRF 6	PASS	0	0	PASS	PASS	0 / 311	PASS	Dataset PASS	0
14RMU305015.las	LAS 1.4, PDRF 6	PASS	0	0	PASS	PASS	0 / 297	PASS	Dataset PASS	0
14RMU305030.las	LAS 1.4, PDRF 6	PASS	0	0	PASS	PASS	0 / 298	PASS	Dataset PASS	0
14RMU305045.las	LAS 1.4, PDRF 6	PASS	0	0	PASS	PASS	0 / 301	PASS	Dataset PASS	0
14RMU305060.las	LAS 1.4, PDRF 6	PASS	0	0	PASS	PASS	0 / 288	PASS	Dataset PASS	0
14RMU305075.las	LAS 1.4, PDRF 6	PASS	0	0	PASS	PASS	0 / 289	PASS	Dataset PASS	0
14RMU305090.las	LAS 1.4, PDRF 6	PASS	0	0	PASS	PASS	0 / 287	PASS	Dataset PASS	0
14RMU305105.las	LAS 1.4, PDRF 6	PASS	0	0	PASS	PASS	0 / 297	PASS	Dataset PASS	0
14RMU305120.las	LAS 1.4, PDRF 6	PASS	0	0	PASS	PASS	0 / 315	PASS	Dataset PASS	0
14RMU305135.las	LAS 1.4, PDRF 6	PASS	0	0	PASS	PASS	0 / 294	PASS	Dataset PASS	0
14RMU305150.las	LAS 1.4, PDRF 6	PASS	0	0	PASS	PASS	0 / 301	PASS	Dataset PASS	0
14RMU305165.las	LAS 1.4, PDRF 6	PASS	0	0	PASS	PASS	0 / 297	PASS	Dataset PASS	0
14RMU305180.las	LAS 1.4, PDRF 6	PASS	0	0	PASS	PASS	0 / 297	PASS	Dataset PASS	0
14RMU305195.las	LAS 1.4, PDRF 6	PASS	0	0	PASS	PASS	0 / 297	PASS	Dataset PASS	0
14RMU305210.las	LAS 1.4, PDRF 6	PASS	0	0	PASS	PASS	0 / 286	PASS	Dataset PASS	0
14RMU305225.las	LAS 1.4, PDRF 6	PASS	0	0	PASS	PASS	0 / 289	PASS	Dataset PASS	0
14RMU305240.las	LAS 1.4, PDRF 6	PASS	0	0	PASS	PASS	0 / 289	PASS	Dataset PASS	0
14RMU305255.las	LAS 1.4, PDRF 6	PASS	0	0	PASS	PASS	0 / 289	PASS	Dataset PASS	0
14RMU305270.las	LAS 1.4, PDRF 6	PASS	0	0	PASS	PASS	0 / 297	PASS	Dataset PASS	0
14RMU305285.las	LAS 1.4, PDRF 6	PASS	0	0	PASS	PASS	0 / 297	PASS	Dataset PASS	0
14RMU305300.las	LAS 1.4, PDRF 6	PASS	0	0	PASS	PASS	0 / 297	PASS	Dataset PASS	0
14RMU305315.las	LAS 1.4, PDRF 6	PASS	0	0	PASS	PASS	0 / 306	PASS	Dataset PASS	0
14RMU305330.las	LAS 1.4, PDRF 6	PASS	0	0	PASS	PASS	0 / 288	PASS	Dataset PASS	0
14RMU305345.las	LAS 1.4, PDRF 6	PASS	0	0	PASS	PASS	0 / 289	PASS	Dataset PASS	0
14RMU305360.las	LAS 1.4, PDRF 6	PASS	0	0	PASS	PASS	0 / 288	PASS	Dataset PASS	0

DPH-1.1 Report on ASPRS LAS File Format (Tiled Data) - Compliance - continued

File	LAS Version/PDRF	System ID	Legacy Point Count	Legacy Return Counts	File Source ID	Global Encoding	VLRs / EVLRs	WKT	Intensity	Point Count with Bad Return Info
14RMU305375.las	LAS 1.4, PDRF 6	PASS	0	0	PASS	PASS	0 / 301	PASS	Dataset PASS	0
14RMU305390.las	LAS 1.4, PDRF 6	PASS	0	0	PASS	PASS	0 / 298	PASS	Dataset PASS	0
14RMU305405.las	LAS 1.4, PDRF 6	PASS	0	0	PASS	PASS	0 / 298	PASS	Dataset PASS	0
14RMU305420.las	LAS 1.4, PDRF 6	PASS	0	0	PASS	PASS	0 / 293	PASS	Dataset PASS	0
14RMU305435.las	LAS 1.4, PDRF 6	PASS	0	0	PASS	PASS	0 / 289	PASS	Dataset PASS	0
14RMU305450.las	LAS 1.4, PDRF 6	PASS	0	0	PASS	PASS	0 / 288	PASS	Dataset PASS	0
14RMU305465.las	LAS 1.4, PDRF 6	PASS	0	0	PASS	PASS	0 / 289	PASS	Dataset PASS	0
14RMU305480.las	LAS 1.4, PDRF 6	PASS	0	0	PASS	PASS	0 / 300	PASS	Dataset PASS	0
14RMU305495.las	LAS 1.4, PDRF 6	PASS	0	0	PASS	PASS	0 / 300	PASS	Dataset PASS	0
14RMU305510.las	LAS 1.4, PDRF 6	PASS	0	0	PASS	PASS	0 / 300	PASS	Dataset PASS	0
14RMU305525.las	LAS 1.4, PDRF 6	PASS	0	0	PASS	PASS	0 / 289	PASS	Dataset PASS	0
14RMU305540.las	LAS 1.4, PDRF 6	PASS	0	0	PASS	PASS	0 / 289	PASS	Dataset PASS	0
14RMU305555.las	LAS 1.4, PDRF 6	PASS	0	0	PASS	PASS	0 / 289	PASS	Dataset PASS	0
14RMU305570.las	LAS 1.4, PDRF 6	PASS	0	0	PASS	PASS	0 / 288	PASS	Dataset PASS	0
14RMU305585.las	LAS 1.4, PDRF 6	PASS	0	0	PASS	PASS	0 / 300	PASS	Dataset PASS	0
14RMU305600.las	LAS 1.4, PDRF 6	PASS	0	0	PASS	PASS	0 / 297	PASS	Dataset PASS	0
14RMU305615.las	LAS 1.4, PDRF 6	PASS	0	0	PASS	PASS	0 / 298	PASS	Dataset PASS	0
14RMU305630.las	LAS 1.4, PDRF 6	PASS	0	0	PASS	PASS	0 / 291	PASS	Dataset PASS	0
14RMU305645.las	LAS 1.4, PDRF 6	PASS	0	0	PASS	PASS	0 / 305	PASS	Dataset PASS	0
14RMU320015.las	LAS 1.4, PDRF 6	PASS	0	0	PASS	PASS	0 / 302	PASS	Dataset PASS	0
14RMU320030.las	LAS 1.4, PDRF 6	PASS	0	0	PASS	PASS	0 / 302	PASS	Dataset PASS	0
14RMU320045.las	LAS 1.4, PDRF 6	PASS	0	0	PASS	PASS	0 / 296	PASS	Dataset PASS	0
14RMU320060.las	LAS 1.4, PDRF 6	PASS	0	0	PASS	PASS	0 / 297	PASS	Dataset PASS	0
14RMU320075.las	LAS 1.4, PDRF 6	PASS	0	0	PASS	PASS	0 / 296	PASS	Dataset PASS	0
14RMU320090.las	LAS 1.4, PDRF 6	PASS	0	0	PASS	PASS	0 / 296	PASS	Dataset PASS	0
14RMU320105.las	LAS 1.4, PDRF 6	PASS	0	0	PASS	PASS	0 / 297	PASS	Dataset PASS	0
14RMU320120.las	LAS 1.4, PDRF 6	PASS	0	0	PASS	PASS	0 / 324	PASS	Dataset PASS	0
14RMU320135.las	LAS 1.4, PDRF 6	PASS	0	0	PASS	PASS	0 / 297	PASS	Dataset PASS	0
14RMU320150.las	LAS 1.4, PDRF 6	PASS	0	0	PASS	PASS	0 / 297	PASS	Dataset PASS	0
14RMU320165.las	LAS 1.4, PDRF 6	PASS	0	0	PASS	PASS	0 / 300	PASS	Dataset PASS	0
14RMU320180.las	LAS 1.4, PDRF 6	PASS	0	0	PASS	PASS	0 / 302	PASS	Dataset PASS	0
14RMU320195.las	LAS 1.4, PDRF 6	PASS	0	0	PASS	PASS	0 / 297	PASS	Dataset PASS	0
14RMU320210.las	LAS 1.4, PDRF 6	PASS	0	0	PASS	PASS	0 / 285	PASS	Dataset PASS	0
14RMU320225.las	LAS 1.4, PDRF 6	PASS	0	0	PASS	PASS	0 / 297	PASS	Dataset PASS	0
14RMU320240.las	LAS 1.4, PDRF 6	PASS	0	0	PASS	PASS	0 / 296	PASS	Dataset PASS	0
14RMU320255.las	LAS 1.4, PDRF 6	PASS	0	0	PASS	PASS	0 / 297	PASS	Dataset PASS	0
14RMU320270.las	LAS 1.4, PDRF 6	PASS	0	0	PASS	PASS	0 / 301	PASS	Dataset PASS	0
14RMU320285.las	LAS 1.4, PDRF 6	PASS	0	0	PASS	PASS	0 / 301	PASS	Dataset PASS	0
14RMU320300.las	LAS 1.4, PDRF 6	PASS	0	0	PASS	PASS	0 / 301	PASS	Dataset PASS	0
14RMU320315.las	LAS 1.4, PDRF 6	PASS	0	0	PASS	PASS	0 / 309	PASS	Dataset PASS	0
14RMU320330.las	LAS 1.4, PDRF 6	PASS	0	0	PASS	PASS	0 / 297	PASS	Dataset PASS	0
14RMU320345.las	LAS 1.4, PDRF 6	PASS	0	0	PASS	PASS	0 / 297	PASS	Dataset PASS	0
14RMU320360.las	LAS 1.4, PDRF 6	PASS	0	0	PASS	PASS	0 / 297	PASS	Dataset PASS	0
14RMU320375.las	LAS 1.4, PDRF 6	PASS	0	0	PASS	PASS	0 / 296	PASS	Dataset PASS	0
14RMU320390.las	LAS 1.4, PDRF 6	PASS	0	0	PASS	PASS	0 / 302	PASS	Dataset PASS	0
14RMU320405.las	LAS 1.4, PDRF 6	PASS	0	0	PASS	PASS	0 / 299	PASS	Dataset PASS	0
14RMU320420.las	LAS 1.4, PDRF 6	PASS	0	0	PASS	PASS	0 / 296	PASS	Dataset PASS	0
14RMU320435.las	LAS 1.4, PDRF 6	PASS	0	0	PASS	PASS	0 / 296	PASS	Dataset PASS	0
14RMU320450.las	LAS 1.4, PDRF 6	PASS	0	0	PASS	PASS	0 / 296	PASS	Dataset PASS	0

DPH-1.1 Report on ASPRS LAS File Format (Tiled Data) - Compliance - continued

File	LAS Version/PDRF	System ID	Legacy Point Count	Legacy Return Counts	File Source ID	Global Encoding	VLRs / EVLRs	WKT	Intensity	Point Count with Bad Return Info
14RMU320465.las	LAS 1.4, PDRF 6	PASS	0	0	PASS	PASS	0 / 297	PASS	Dataset PASS	0
14RMU320480.las	LAS 1.4, PDRF 6	PASS	0	0	PASS	PASS	0 / 296	PASS	Dataset PASS	0
14RMU320495.las	LAS 1.4, PDRF 6	PASS	0	0	PASS	PASS	0 / 297	PASS	Dataset PASS	0
14RMU320510.las	LAS 1.4, PDRF 6	PASS	0	0	PASS	PASS	0 / 297	PASS	Dataset PASS	0
14RMU320525.las	LAS 1.4, PDRF 6	PASS	0	0	PASS	PASS	0 / 297	PASS	Dataset PASS	0
14RMU320540.las	LAS 1.4, PDRF 6	PASS	0	0	PASS	PASS	0 / 296	PASS	Dataset PASS	0
14RMU320555.las	LAS 1.4, PDRF 6	PASS	0	0	PASS	PASS	0 / 297	PASS	Dataset PASS	0
14RMU320570.las	LAS 1.4, PDRF 6	PASS	0	0	PASS	PASS	0 / 296	PASS	Dataset PASS	0
14RMU320585.las	LAS 1.4, PDRF 6	PASS	0	0	PASS	PASS	0 / 297	PASS	Dataset PASS	0
14RMU320600.las	LAS 1.4, PDRF 6	PASS	0	0	PASS	PASS	0 / 301	PASS	Dataset PASS	0
14RMU320615.las	LAS 1.4, PDRF 6	PASS	0	0	PASS	PASS	0 / 302	PASS	Dataset PASS	0
14RMU320630.las	LAS 1.4, PDRF 6	PASS	0	0	PASS	PASS	0 / 296	PASS	Dataset PASS	0
14RMU320645.las	LAS 1.4, PDRF 6	PASS	0	0	PASS	PASS	0 / 311	PASS	Dataset PASS	0
14RMU335015.las	LAS 1.4, PDRF 6	PASS	0	0	PASS	PASS	0 / 300	PASS	Dataset PASS	0
14RMU335030.las	LAS 1.4, PDRF 6	PASS	0	0	PASS	PASS	0 / 299	PASS	Dataset PASS	0
14RMU335045.las	LAS 1.4, PDRF 6	PASS	0	0	PASS	PASS	0 / 285	PASS	Dataset PASS	0
14RMU335060.las	LAS 1.4, PDRF 6	PASS	0	0	PASS	PASS	0 / 282	PASS	Dataset PASS	0
14RMU335075.las	LAS 1.4, PDRF 6	PASS	0	0	PASS	PASS	0 / 281	PASS	Dataset PASS	0
14RMU335090.las	LAS 1.4, PDRF 6	PASS	0	0	PASS	PASS	0 / 282	PASS	Dataset PASS	0
14RMU335105.las	LAS 1.4, PDRF 6	PASS	0	0	PASS	PASS	0 / 296	PASS	Dataset PASS	0
14RMU335120.las	LAS 1.4, PDRF 6	PASS	0	0	PASS	PASS	0 / 26	PASS	Dataset PASS	0
14RMU335135.las	LAS 1.4, PDRF 6	PASS	0	0	PASS	PASS	0 / 68	PASS	Dataset PASS	0
14RMU335150.las	LAS 1.4, PDRF 6	PASS	0	0	PASS	PASS	0 / 68	PASS	Dataset PASS	0
14RMU335165.las	LAS 1.4, PDRF 6	PASS	0	0	PASS	PASS	0 / 68	PASS	Dataset PASS	0
14RMU335180.las	LAS 1.4, PDRF 6	PASS	0	0	PASS	PASS	0 / 68	PASS	Dataset PASS	0
14RMU335195.las	LAS 1.4, PDRF 6	PASS	0	0	PASS	PASS	0 / 68	PASS	Dataset PASS	0
14RMU335210.las	LAS 1.4, PDRF 6	PASS	0	0	PASS	PASS	0 / 68	PASS	Dataset PASS	0
14RMU335225.las	LAS 1.4, PDRF 6	PASS	0	0	PASS	PASS	0 / 68	PASS	Dataset PASS	0
14RMU335240.las	LAS 1.4, PDRF 6	PASS	0	0	PASS	PASS	0 / 68	PASS	Dataset PASS	0
14RMU335255.las	LAS 1.4, PDRF 6	PASS	0	0	PASS	PASS	0 / 68	PASS	Dataset PASS	0
14RMU335270.las	LAS 1.4, PDRF 6	PASS	0	0	PASS	PASS	0 / 68	PASS	Dataset PASS	0
14RMU335285.las	LAS 1.4, PDRF 6	PASS	0	0	PASS	PASS	0 / 68	PASS	Dataset PASS	0
14RMU335300.las	LAS 1.4, PDRF 6	PASS	0	0	PASS	PASS	0 / 68	PASS	Dataset PASS	0
14RMU335315.las	LAS 1.4, PDRF 6	PASS	0	0	PASS	PASS	0 / 32	PASS	Dataset PASS	0
14RMU335330.las	LAS 1.4, PDRF 6	PASS	0	0	PASS	PASS	0 / 285	PASS	Dataset PASS	0
14RMU335345.las	LAS 1.4, PDRF 6	PASS	0	0	PASS	PASS	0 / 286	PASS	Dataset PASS	0
14RMU335360.las	LAS 1.4, PDRF 6	PASS	0	0	PASS	PASS	0 / 287	PASS	Dataset PASS	0
14RMU335375.las	LAS 1.4, PDRF 6	PASS	0	0	PASS	PASS	0 / 294	PASS	Dataset PASS	0
14RMU335390.las	LAS 1.4, PDRF 6	PASS	0	0	PASS	PASS	0 / 300	PASS	Dataset PASS	0
14RMU335405.las	LAS 1.4, PDRF 6	PASS	0	0	PASS	PASS	0 / 285	PASS	Dataset PASS	0
14RMU335420.las	LAS 1.4, PDRF 6	PASS	0	0	PASS	PASS	0 / 287	PASS	Dataset PASS	0
14RMU335435.las	LAS 1.4, PDRF 6	PASS	0	0	PASS	PASS	0 / 286	PASS	Dataset PASS	0
14RMU335450.las	LAS 1.4, PDRF 6	PASS	0	0	PASS	PASS	0 / 285	PASS	Dataset PASS	0
14RMU335465.las	LAS 1.4, PDRF 6	PASS	0	0	PASS	PASS	0 / 281	PASS	Dataset PASS	0
14RMU335480.las	LAS 1.4, PDRF 6	PASS	0	0	PASS	PASS	0 / 293	PASS	Dataset PASS	0
14RMU335495.las	LAS 1.4, PDRF 6	PASS	0	0	PASS	PASS	0 / 294	PASS	Dataset PASS	0
14RMU335510.las	LAS 1.4, PDRF 6	PASS	0	0	PASS	PASS	0 / 285	PASS	Dataset PASS	0
14RMU335525.las	LAS 1.4, PDRF 6	PASS	0	0	PASS	PASS	0 / 282	PASS	Dataset PASS	0
14RMU335540.las	LAS 1.4, PDRF 6	PASS	0	0	PASS	PASS	0 / 283	PASS	Dataset PASS	0

DPH-1.1 Report on ASPRS LAS File Format (Tiled Data) - Compliance - continued

File	LAS Version/PDRF	System ID	Legacy Point Count	Legacy Return Counts	File Source ID	Global Encoding	VLRs / EVLRs	WKT	Intensity	Point Count with Bad Return Info
14RMU335555.las	LAS 1.4, PDRF 6	PASS	0	0	PASS	PASS	0 / 284	PASS	Dataset PASS	0
14RMU335570.las	LAS 1.4, PDRF 6	PASS	0	0	PASS	PASS	0 / 287	PASS	Dataset PASS	0
14RMU335585.las	LAS 1.4, PDRF 6	PASS	0	0	PASS	PASS	0 / 293	PASS	Dataset PASS	0
14RMU335600.las	LAS 1.4, PDRF 6	PASS	0	0	PASS	PASS	0 / 294	PASS	Dataset PASS	0
14RMU335615.las	LAS 1.4, PDRF 6	PASS	0	0	PASS	PASS	0 / 293	PASS	Dataset PASS	0
14RMU335630.las	LAS 1.4, PDRF 6	PASS	0	0	PASS	PASS	0 / 284	PASS	Dataset PASS	0
14RMU335645.las	LAS 1.4, PDRF 6	PASS	0	0	PASS	PASS	0 / 298	PASS	Dataset PASS	0
14RMU350015.las	LAS 1.4, PDRF 6	PASS	0	0	PASS	PASS	0 / 298	PASS	Dataset PASS	0
14RMU350030.las	LAS 1.4, PDRF 6	PASS	0	0	PASS	PASS	0 / 298	PASS	Dataset PASS	0
14RMU350045.las	LAS 1.4, PDRF 6	PASS	0	0	PASS	PASS	0 / 300	PASS	Dataset PASS	0
14RMU350060.las	LAS 1.4, PDRF 6	PASS	0	0	PASS	PASS	0 / 289	PASS	Dataset PASS	0
14RMU350075.las	LAS 1.4, PDRF 6	PASS	0	0	PASS	PASS	0 / 289	PASS	Dataset PASS	0
14RMU350090.las	LAS 1.4, PDRF 6	PASS	0	0	PASS	PASS	0 / 286	PASS	Dataset PASS	0
14RMU350105.las	LAS 1.4, PDRF 6	PASS	0	0	PASS	PASS	0 / 291	PASS	Dataset PASS	0
14RMU350120.las	LAS 1.4, PDRF 6	PASS	0	0	PASS	PASS	0 / 20	PASS	Dataset PASS	0
14RMU350315.las	LAS 1.4, PDRF 6	PASS	0	0	PASS	PASS	0 / 20	PASS	Dataset PASS	0
14RMU350330.las	LAS 1.4, PDRF 6	PASS	0	0	PASS	PASS	0 / 289	PASS	Dataset PASS	0
14RMU350345.las	LAS 1.4, PDRF 6	PASS	0	0	PASS	PASS	0 / 289	PASS	Dataset PASS	0
14RMU350360.las	LAS 1.4, PDRF 6	PASS	0	0	PASS	PASS	0 / 288	PASS	Dataset PASS	0
14RMU350375.las	LAS 1.4, PDRF 6	PASS	0	0	PASS	PASS	0 / 300	PASS	Dataset PASS	0
14RMU350390.las	LAS 1.4, PDRF 6	PASS	0	0	PASS	PASS	0 / 297	PASS	Dataset PASS	0
14RMU350405.las	LAS 1.4, PDRF 6	PASS	0	0	PASS	PASS	0 / 300	PASS	Dataset PASS	0
14RMU350420.las	LAS 1.4, PDRF 6	PASS	0	0	PASS	PASS	0 / 297	PASS	Dataset PASS	0
14RMU350435.las	LAS 1.4, PDRF 6	PASS	0	0	PASS	PASS	0 / 289	PASS	Dataset PASS	0
14RMU350450.las	LAS 1.4, PDRF 6	PASS	0	0	PASS	PASS	0 / 289	PASS	Dataset PASS	0
14RMU350465.las	LAS 1.4, PDRF 6	PASS	0	0	PASS	PASS	0 / 287	PASS	Dataset PASS	0
14RMU350480.las	LAS 1.4, PDRF 6	PASS	0	0	PASS	PASS	0 / 300	PASS	Dataset PASS	0
14RMU350495.las	LAS 1.4, PDRF 6	PASS	0	0	PASS	PASS	0 / 297	PASS	Dataset PASS	0
14RMU350510.las	LAS 1.4, PDRF 6	PASS	0	0	PASS	PASS	0 / 301	PASS	Dataset PASS	0
14RMU350525.las	LAS 1.4, PDRF 6	PASS	0	0	PASS	PASS	0 / 288	PASS	Dataset PASS	0
14RMU350540.las	LAS 1.4, PDRF 6	PASS	0	0	PASS	PASS	0 / 288	PASS	Dataset PASS	0
14RMU350555.las	LAS 1.4, PDRF 6	PASS	0	0	PASS	PASS	0 / 289	PASS	Dataset PASS	0
14RMU350570.las	LAS 1.4, PDRF 6	PASS	0	0	PASS	PASS	0 / 284	PASS	Dataset PASS	0
14RMU350585.las	LAS 1.4, PDRF 6	PASS	0	0	PASS	PASS	0 / 300	PASS	Dataset PASS	0
14RMU350600.las	LAS 1.4, PDRF 6	PASS	0	0	PASS	PASS	0 / 298	PASS	Dataset PASS	0
14RMU350615.las	LAS 1.4, PDRF 6	PASS	0	0	PASS	PASS	0 / 298	PASS	Dataset PASS	0
14RMU350630.las	LAS 1.4, PDRF 6	PASS	0	0	PASS	PASS	0 / 288	PASS	Dataset PASS	0
14RMU350645.las	LAS 1.4, PDRF 6	PASS	0	0	PASS	PASS	0 / 296	PASS	Dataset PASS	0
14RMU365015.las	LAS 1.4, PDRF 6	PASS	0	0	PASS	PASS	0 / 301	PASS	Dataset PASS	0
14RMU365030.las	LAS 1.4, PDRF 6	PASS	0	0	PASS	PASS	0 / 300	PASS	Dataset PASS	0
14RMU365045.las	LAS 1.4, PDRF 6	PASS	0	0	PASS	PASS	0 / 297	PASS	Dataset PASS	0
14RMU365060.las	LAS 1.4, PDRF 6	PASS	0	0	PASS	PASS	0 / 296	PASS	Dataset PASS	0
14RMU365075.las	LAS 1.4, PDRF 6	PASS	0	0	PASS	PASS	0 / 297	PASS	Dataset PASS	0
14RMU365090.las	LAS 1.4, PDRF 6	PASS	0	0	PASS	PASS	0 / 296	PASS	Dataset PASS	0
14RMU365105.las	LAS 1.4, PDRF 6	PASS	0	0	PASS	PASS	0 / 291	PASS	Dataset PASS	0
14RMU365120.las	LAS 1.4, PDRF 6	PASS	0	0	PASS	PASS	0 / 20	PASS	Dataset PASS	0
14RMU365315.las	LAS 1.4, PDRF 6	PASS	0	0	PASS	PASS	0 / 20	PASS	Dataset PASS	0
14RMU365330.las	LAS 1.4, PDRF 6	PASS	0	0	PASS	PASS	0 / 296	PASS	Dataset PASS	0
14RMU365345.las	LAS 1.4, PDRF 6	PASS	0	0	PASS	PASS	0 / 297	PASS	Dataset PASS	0

DPH-1.1 Report on ASPRS LAS File Format (Tiled Data) - Compliance - continued

File	LAS Version/PDRF	System ID	Legacy Point Count	Legacy Return Counts	File Source ID	Global Encoding	VLRs / EVLRs	WKT	Intensity	Point Count with Bad Return Info
14RMU365360.las	LAS 1.4, PDRF 6	PASS	0	0	PASS	PASS	0 / 296	PASS	Dataset PASS	0
14RMU365375.las	LAS 1.4, PDRF 6	PASS	0	0	PASS	PASS	0 / 298	PASS	Dataset PASS	0
14RMU365390.las	LAS 1.4, PDRF 6	PASS	0	0	PASS	PASS	0 / 301	PASS	Dataset PASS	0
14RMU365405.las	LAS 1.4, PDRF 6	PASS	0	0	PASS	PASS	0 / 298	PASS	Dataset PASS	0
14RMU365420.las	LAS 1.4, PDRF 6	PASS	0	0	PASS	PASS	0 / 296	PASS	Dataset PASS	0
14RMU365435.las	LAS 1.4, PDRF 6	PASS	0	0	PASS	PASS	0 / 296	PASS	Dataset PASS	0
14RMU365450.las	LAS 1.4, PDRF 6	PASS	0	0	PASS	PASS	0 / 297	PASS	Dataset PASS	0
14RMU365465.las	LAS 1.4, PDRF 6	PASS	0	0	PASS	PASS	0 / 296	PASS	Dataset PASS	0
14RMU365480.las	LAS 1.4, PDRF 6	PASS	0	0	PASS	PASS	0 / 302	PASS	Dataset PASS	0
14RMU365495.las	LAS 1.4, PDRF 6	PASS	0	0	PASS	PASS	0 / 302	PASS	Dataset PASS	0
14RMU365510.las	LAS 1.4, PDRF 6	PASS	0	0	PASS	PASS	0 / 301	PASS	Dataset PASS	0
14RMU365525.las	LAS 1.4, PDRF 6	PASS	0	0	PASS	PASS	0 / 296	PASS	Dataset PASS	0
14RMU365540.las	LAS 1.4, PDRF 6	PASS	0	0	PASS	PASS	0 / 297	PASS	Dataset PASS	0
14RMU365555.las	LAS 1.4, PDRF 6	PASS	0	0	PASS	PASS	0 / 296	PASS	Dataset PASS	0
14RMU365570.las	LAS 1.4, PDRF 6	PASS	0	0	PASS	PASS	0 / 297	PASS	Dataset PASS	0
14RMU365585.las	LAS 1.4, PDRF 6	PASS	0	0	PASS	PASS	0 / 301	PASS	Dataset PASS	0
14RMU365600.las	LAS 1.4, PDRF 6	PASS	0	0	PASS	PASS	0 / 299	PASS	Dataset PASS	0
14RMU365615.las	LAS 1.4, PDRF 6	PASS	0	0	PASS	PASS	0 / 297	PASS	Dataset PASS	0
14RMU365630.las	LAS 1.4, PDRF 6	PASS	0	0	PASS	PASS	0 / 297	PASS	Dataset PASS	0
14RMU365645.las	LAS 1.4, PDRF 6	PASS	0	0	PASS	PASS	0 / 302	PASS	Dataset PASS	0
14RMU380015.las	LAS 1.4, PDRF 6	PASS	0	0	PASS	PASS	0 / 300	PASS	Dataset PASS	0
14RMU380030.las	LAS 1.4, PDRF 6	PASS	0	0	PASS	PASS	0 / 298	PASS	Dataset PASS	0
14RMU380045.las	LAS 1.4, PDRF 6	PASS	0	0	PASS	PASS	0 / 283	PASS	Dataset PASS	0
14RMU380060.las	LAS 1.4, PDRF 6	PASS	0	0	PASS	PASS	0 / 282	PASS	Dataset PASS	0
14RMU380075.las	LAS 1.4, PDRF 6	PASS	0	0	PASS	PASS	0 / 282	PASS	Dataset PASS	0
14RMU380090.las	LAS 1.4, PDRF 6	PASS	0	0	PASS	PASS	0 / 280	PASS	Dataset PASS	0
14RMU380105.las	LAS 1.4, PDRF 6	PASS	0	0	PASS	PASS	0 / 285	PASS	Dataset PASS	0
14RMU380120.las	LAS 1.4, PDRF 6	PASS	0	0	PASS	PASS	0 / 20	PASS	Dataset PASS	0
14RMU380315.las	LAS 1.4, PDRF 6	PASS	0	0	PASS	PASS	0 / 20	PASS	Dataset PASS	0
14RMU380330.las	LAS 1.4, PDRF 6	PASS	0	0	PASS	PASS	0 / 285	PASS	Dataset PASS	0
14RMU380345.las	LAS 1.4, PDRF 6	PASS	0	0	PASS	PASS	0 / 286	PASS	Dataset PASS	0
14RMU380360.las	LAS 1.4, PDRF 6	PASS	0	0	PASS	PASS	0 / 287	PASS	Dataset PASS	0
14RMU380375.las	LAS 1.4, PDRF 6	PASS	0	0	PASS	PASS	0 / 296	PASS	Dataset PASS	0
14RMU380390.las	LAS 1.4, PDRF 6	PASS	0	0	PASS	PASS	0 / 299	PASS	Dataset PASS	0
14RMU380405.las	LAS 1.4, PDRF 6	PASS	0	0	PASS	PASS	0 / 286	PASS	Dataset PASS	0
14RMU380420.las	LAS 1.4, PDRF 6	PASS	0	0	PASS	PASS	0 / 287	PASS	Dataset PASS	0
14RMU380435.las	LAS 1.4, PDRF 6	PASS	0	0	PASS	PASS	0 / 286	PASS	Dataset PASS	0
14RMU380450.las	LAS 1.4, PDRF 6	PASS	0	0	PASS	PASS	0 / 285	PASS	Dataset PASS	0
14RMU380465.las	LAS 1.4, PDRF 6	PASS	0	0	PASS	PASS	0 / 287	PASS	Dataset PASS	0
14RMU380480.las	LAS 1.4, PDRF 6	PASS	0	0	PASS	PASS	0 / 301	PASS	Dataset PASS	0
14RMU380495.las	LAS 1.4, PDRF 6	PASS	0	0	PASS	PASS	0 / 299	PASS	Dataset PASS	0
14RMU380510.las	LAS 1.4, PDRF 6	PASS	0	0	PASS	PASS	0 / 294	PASS	Dataset PASS	0
14RMU380525.las	LAS 1.4, PDRF 6	PASS	0	0	PASS	PASS	0 / 286	PASS	Dataset PASS	0
14RMU380540.las	LAS 1.4, PDRF 6	PASS	0	0	PASS	PASS	0 / 286	PASS	Dataset PASS	0
14RMU380555.las	LAS 1.4, PDRF 6	PASS	0	0	PASS	PASS	0 / 294	PASS	Dataset PASS	0
14RMU380570.las	LAS 1.4, PDRF 6	PASS	0	0	PASS	PASS	0 / 284	PASS	Dataset PASS	0
14RMU380585.las	LAS 1.4, PDRF 6	PASS	0	0	PASS	PASS	0 / 293	PASS	Dataset PASS	0
14RMU380600.las	LAS 1.4, PDRF 6	PASS	0	0	PASS	PASS	0 / 294	PASS	Dataset PASS	0
14RMU380615.las	LAS 1.4, PDRF 6	PASS	0	0	PASS	PASS	0 / 293	PASS	Dataset PASS	0

DPH-1.1 Report on ASPRS LAS File Format (Tiled Data) - Compliance - continued

File	LAS Version/PDRF	System ID	Legacy Point Count	Legacy Return Counts	File Source ID	Global Encoding	VLRs / EVLRs	WKT	Intensity	Point Count with Bad Return Info
14RMU380630.las	LAS 1.4, PDRF 6	PASS	0	0	PASS	PASS	0 / 286	PASS	Dataset PASS	0
14RMU380645.las	LAS 1.4, PDRF 6	PASS	0	0	PASS	PASS	0 / 308	PASS	Dataset PASS	0
14RMU395015.las	LAS 1.4, PDRF 6	PASS	0	0	PASS	PASS	0 / 297	PASS	Dataset PASS	0
14RMU395030.las	LAS 1.4, PDRF 6	PASS	0	0	PASS	PASS	0 / 297	PASS	Dataset PASS	0
14RMU395045.las	LAS 1.4, PDRF 6	PASS	0	0	PASS	PASS	0 / 297	PASS	Dataset PASS	0
14RMU395060.las	LAS 1.4, PDRF 6	PASS	0	0	PASS	PASS	0 / 289	PASS	Dataset PASS	0
14RMU395075.las	LAS 1.4, PDRF 6	PASS	0	0	PASS	PASS	0 / 247	PASS	Dataset PASS	0
14RMU395090.las	LAS 1.4, PDRF 6	PASS	0	0	PASS	PASS	0 / 68	PASS	Dataset PASS	0
14RMU395105.las	LAS 1.4, PDRF 6	PASS	0	0	PASS	PASS	0 / 68	PASS	Dataset PASS	0
14RMU395120.las	LAS 1.4, PDRF 6	PASS	0	0	PASS	PASS	0 / 8	PASS	Dataset PASS	0
14RMU395315.las	LAS 1.4, PDRF 6	PASS	0	0	PASS	PASS	0 / 20	PASS	Dataset PASS	0
14RMU395330.las	LAS 1.4, PDRF 6	PASS	0	0	PASS	PASS	0 / 288	PASS	Dataset PASS	0
14RMU395345.las	LAS 1.4, PDRF 6	PASS	0	0	PASS	PASS	0 / 289	PASS	Dataset PASS	0
14RMU395360.las	LAS 1.4, PDRF 6	PASS	0	0	PASS	PASS	0 / 288	PASS	Dataset PASS	0
14RMU395375.las	LAS 1.4, PDRF 6	PASS	0	0	PASS	PASS	0 / 299	PASS	Dataset PASS	0
14RMU395390.las	LAS 1.4, PDRF 6	PASS	0	0	PASS	PASS	0 / 295	PASS	Dataset PASS	0
14RMU395405.las	LAS 1.4, PDRF 6	PASS	0	0	PASS	PASS	0 / 299	PASS	Dataset PASS	0
14RMU395420.las	LAS 1.4, PDRF 6	PASS	0	0	PASS	PASS	0 / 288	PASS	Dataset PASS	0
14RMU395435.las	LAS 1.4, PDRF 6	PASS	0	0	PASS	PASS	0 / 288	PASS	Dataset PASS	0
14RMU395450.las	LAS 1.4, PDRF 6	PASS	0	0	PASS	PASS	0 / 288	PASS	Dataset PASS	0
14RMU395465.las	LAS 1.4, PDRF 6	PASS	0	0	PASS	PASS	0 / 289	PASS	Dataset PASS	0
14RMU395480.las	LAS 1.4, PDRF 6	PASS	0	0	PASS	PASS	0 / 293	PASS	Dataset PASS	0
14RMU395495.las	LAS 1.4, PDRF 6	PASS	0	0	PASS	PASS	0 / 297	PASS	Dataset PASS	0
14RMU395510.las	LAS 1.4, PDRF 6	PASS	0	0	PASS	PASS	0 / 296	PASS	Dataset PASS	0
14RMU395525.las	LAS 1.4, PDRF 6	PASS	0	0	PASS	PASS	0 / 297	PASS	Dataset PASS	0
14RMU395540.las	LAS 1.4, PDRF 6	PASS	0	0	PASS	PASS	0 / 288	PASS	Dataset PASS	0
14RMU395555.las	LAS 1.4, PDRF 6	PASS	0	0	PASS	PASS	0 / 288	PASS	Dataset PASS	0
14RMU395570.las	LAS 1.4, PDRF 6	PASS	0	0	PASS	PASS	0 / 289	PASS	Dataset PASS	0
14RMU395585.las	LAS 1.4, PDRF 6	PASS	0	0	PASS	PASS	0 / 298	PASS	Dataset PASS	0
14RMU395600.las	LAS 1.4, PDRF 6	PASS	0	0	PASS	PASS	0 / 296	PASS	Dataset PASS	0
14RMU395615.las	LAS 1.4, PDRF 6	PASS	0	0	PASS	PASS	0 / 301	PASS	Dataset PASS	0
14RMU395630.las	LAS 1.4, PDRF 6	PASS	0	0	PASS	PASS	0 / 300	PASS	Dataset PASS	0
14RMU395645.las	LAS 1.4, PDRF 6	PASS	0	0	PASS	PASS	0 / 309	PASS	Dataset PASS	0
14RMU410015.las	LAS 1.4, PDRF 6	PASS	0	0	PASS	PASS	0 / 299	PASS	Dataset PASS	0
14RMU410030.las	LAS 1.4, PDRF 6	PASS	0	0	PASS	PASS	0 / 301	PASS	Dataset PASS	0
14RMU410045.las	LAS 1.4, PDRF 6	PASS	0	0	PASS	PASS	0 / 296	PASS	Dataset PASS	0
14RMU410060.las	LAS 1.4, PDRF 6	PASS	0	0	PASS	PASS	0 / 296	PASS	Dataset PASS	0
14RMU410075.las	LAS 1.4, PDRF 6	PASS	0	0	PASS	PASS	0 / 287	PASS	Dataset PASS	0
14RMU410315.las	LAS 1.4, PDRF 6	PASS	0	0	PASS	PASS	0 / 20	PASS	Dataset PASS	0
14RMU410330.las	LAS 1.4, PDRF 6	PASS	0	0	PASS	PASS	0 / 297	PASS	Dataset PASS	0
14RMU410345.las	LAS 1.4, PDRF 6	PASS	0	0	PASS	PASS	0 / 296	PASS	Dataset PASS	0
14RMU410360.las	LAS 1.4, PDRF 6	PASS	0	0	PASS	PASS	0 / 297	PASS	Dataset PASS	0
14RMU410375.las	LAS 1.4, PDRF 6	PASS	0	0	PASS	PASS	0 / 297	PASS	Dataset PASS	0
14RMU410390.las	LAS 1.4, PDRF 6	PASS	0	0	PASS	PASS	0 / 302	PASS	Dataset PASS	0
14RMU410405.las	LAS 1.4, PDRF 6	PASS	0	0	PASS	PASS	0 / 297	PASS	Dataset PASS	0
14RMU410420.las	LAS 1.4, PDRF 6	PASS	0	0	PASS	PASS	0 / 297	PASS	Dataset PASS	0
14RMU410435.las	LAS 1.4, PDRF 6	PASS	0	0	PASS	PASS	0 / 296	PASS	Dataset PASS	0
14RMU410450.las	LAS 1.4, PDRF 6	PASS	0	0	PASS	PASS	0 / 296	PASS	Dataset PASS	0
14RMU410465.las	LAS 1.4, PDRF 6	PASS	0	0	PASS	PASS	0 / 296	PASS	Dataset PASS	0

DPH-1.1 Report on ASPRS LAS File Format (Tiled Data) - Compliance - continued

File	LAS Version/PDRF	System ID	Legacy Point Count	Legacy Return Counts	File Source ID	Global Encoding	VLRs / EVLRs	WKT	Intensity	Point Count with Bad Return Info
14RMU410480.las	LAS 1.4, PDRF 6	PASS	0	0	PASS	PASS	0 / 302	PASS	Dataset PASS	0
14RMU410495.las	LAS 1.4, PDRF 6	PASS	0	0	PASS	PASS	0 / 302	PASS	Dataset PASS	0
14RMU410510.las	LAS 1.4, PDRF 6	PASS	0	0	PASS	PASS	0 / 301	PASS	Dataset PASS	0
14RMU410525.las	LAS 1.4, PDRF 6	PASS	0	0	PASS	PASS	0 / 296	PASS	Dataset PASS	0
14RMU410540.las	LAS 1.4, PDRF 6	PASS	0	0	PASS	PASS	0 / 296	PASS	Dataset PASS	0
14RMU410555.las	LAS 1.4, PDRF 6	PASS	0	0	PASS	PASS	0 / 297	PASS	Dataset PASS	0
14RMU410570.las	LAS 1.4, PDRF 6	PASS	0	0	PASS	PASS	0 / 296	PASS	Dataset PASS	0
14RMU410585.las	LAS 1.4, PDRF 6	PASS	0	0	PASS	PASS	0 / 298	PASS	Dataset PASS	0
14RMU410600.las	LAS 1.4, PDRF 6	PASS	0	0	PASS	PASS	0 / 301	PASS	Dataset PASS	0
14RMU410615.las	LAS 1.4, PDRF 6	PASS	0	0	PASS	PASS	0 / 297	PASS	Dataset PASS	0
14RMU410630.las	LAS 1.4, PDRF 6	PASS	0	0	PASS	PASS	0 / 296	PASS	Dataset PASS	0
14RMU410645.las	LAS 1.4, PDRF 6	PASS	0	0	PASS	PASS	0 / 302	PASS	Dataset PASS	0
14RMU425015.las	LAS 1.4, PDRF 6	PASS	0	0	PASS	PASS	0 / 300	PASS	Dataset PASS	0
14RMU425030.las	LAS 1.4, PDRF 6	PASS	0	0	PASS	PASS	0 / 298	PASS	Dataset PASS	0
14RMU425045.las	LAS 1.4, PDRF 6	PASS	0	0	PASS	PASS	0 / 290	PASS	Dataset PASS	0
14RMU425060.las	LAS 1.4, PDRF 6	PASS	0	0	PASS	PASS	0 / 293	PASS	Dataset PASS	0
14RMU425075.las	LAS 1.4, PDRF 6	PASS	0	0	PASS	PASS	0 / 278	PASS	Dataset PASS	0
14RMU425315.las	LAS 1.4, PDRF 6	PASS	0	0	PASS	PASS	0 / 20	PASS	Dataset PASS	0
14RMU425330.las	LAS 1.4, PDRF 6	PASS	0	0	PASS	PASS	0 / 287	PASS	Dataset PASS	0
14RMU425345.las	LAS 1.4, PDRF 6	PASS	0	0	PASS	PASS	0 / 288	PASS	Dataset PASS	0
14RMU425360.las	LAS 1.4, PDRF 6	PASS	0	0	PASS	PASS	0 / 293	PASS	Dataset PASS	0
14RMU425375.las	LAS 1.4, PDRF 6	PASS	0	0	PASS	PASS	0 / 296	PASS	Dataset PASS	0
14RMU425390.las	LAS 1.4, PDRF 6	PASS	0	0	PASS	PASS	0 / 300	PASS	Dataset PASS	0
14RMU425405.las	LAS 1.4, PDRF 6	PASS	0	0	PASS	PASS	0 / 284	PASS	Dataset PASS	0
14RMU425420.las	LAS 1.4, PDRF 6	PASS	0	0	PASS	PASS	0 / 286	PASS	Dataset PASS	0
14RMU425435.las	LAS 1.4, PDRF 6	PASS	0	0	PASS	PASS	0 / 290	PASS	Dataset PASS	0
14RMU425450.las	LAS 1.4, PDRF 6	PASS	0	0	PASS	PASS	0 / 294	PASS	Dataset PASS	0
14RMU425465.las	LAS 1.4, PDRF 6	PASS	0	0	PASS	PASS	0 / 288	PASS	Dataset PASS	0
14RMU425480.las	LAS 1.4, PDRF 6	PASS	0	0	PASS	PASS	0 / 293	PASS	Dataset PASS	0
14RMU425495.las	LAS 1.4, PDRF 6	PASS	0	0	PASS	PASS	0 / 296	PASS	Dataset PASS	0
14RMU425510.las	LAS 1.4, PDRF 6	PASS	0	0	PASS	PASS	0 / 286	PASS	Dataset PASS	0
14RMU425525.las	LAS 1.4, PDRF 6	PASS	0	0	PASS	PASS	0 / 293	PASS	Dataset PASS	0
14RMU425540.las	LAS 1.4, PDRF 6	PASS	0	0	PASS	PASS	0 / 286	PASS	Dataset PASS	0
14RMU425555.las	LAS 1.4, PDRF 6	PASS	0	0	PASS	PASS	0 / 287	PASS	Dataset PASS	0
14RMU425570.las	LAS 1.4, PDRF 6	PASS	0	0	PASS	PASS	0 / 283	PASS	Dataset PASS	0
14RMU425585.las	LAS 1.4, PDRF 6	PASS	0	0	PASS	PASS	0 / 300	PASS	Dataset PASS	0
14RMU425600.las	LAS 1.4, PDRF 6	PASS	0	0	PASS	PASS	0 / 294	PASS	Dataset PASS	0
14RMU425615.las	LAS 1.4, PDRF 6	PASS	0	0	PASS	PASS	0 / 290	PASS	Dataset PASS	0
14RMU425630.las	LAS 1.4, PDRF 6	PASS	0	0	PASS	PASS	0 / 281	PASS	Dataset PASS	0
14RMU425645.las	LAS 1.4, PDRF 6	PASS	0	0	PASS	PASS	0 / 298	PASS	Dataset PASS	0
14RMU440015.las	LAS 1.4, PDRF 6	PASS	0	0	PASS	PASS	0 / 297	PASS	Dataset PASS	0
14RMU440030.las	LAS 1.4, PDRF 6	PASS	0	0	PASS	PASS	0 / 297	PASS	Dataset PASS	0
14RMU440045.las	LAS 1.4, PDRF 6	PASS	0	0	PASS	PASS	0 / 301	PASS	Dataset PASS	0
14RMU440060.las	LAS 1.4, PDRF 6	PASS	0	0	PASS	PASS	0 / 288	PASS	Dataset PASS	0
14RMU440075.las	LAS 1.4, PDRF 6	PASS	0	0	PASS	PASS	0 / 279	PASS	Dataset PASS	0
14RMU440315.las	LAS 1.4, PDRF 6	PASS	0	0	PASS	PASS	0 / 20	PASS	Dataset PASS	0
14RMU440330.las	LAS 1.4, PDRF 6	PASS	0	0	PASS	PASS	0 / 288	PASS	Dataset PASS	0
14RMU440345.las	LAS 1.4, PDRF 6	PASS	0	0	PASS	PASS	0 / 289	PASS	Dataset PASS	0
14RMU440360.las	LAS 1.4, PDRF 6	PASS	0	0	PASS	PASS	0 / 292	PASS	Dataset PASS	0

DPH-1.1 Report on ASPRS LAS File Format (Tiled Data) - Compliance - continued

File	LAS Version/PDRF	System ID	Legacy Point Count	Legacy Return Counts	File Source ID	Global Encoding	VLRs / EVLRs	WKT	Intensity	Point Count with Bad Return Info
14RMU440375.las	LAS 1.4, PDRF 6	PASS	0	0	PASS	PASS	0 / 298	PASS	Dataset PASS	0
14RMU440390.las	LAS 1.4, PDRF 6	PASS	0	0	PASS	PASS	0 / 295	PASS	Dataset PASS	0
14RMU440405.las	LAS 1.4, PDRF 6	PASS	0	0	PASS	PASS	0 / 298	PASS	Dataset PASS	0
14RMU440420.las	LAS 1.4, PDRF 6	PASS	0	0	PASS	PASS	0 / 295	PASS	Dataset PASS	0
14RMU440435.las	LAS 1.4, PDRF 6	PASS	0	0	PASS	PASS	0 / 288	PASS	Dataset PASS	0
14RMU440450.las	LAS 1.4, PDRF 6	PASS	0	0	PASS	PASS	0 / 289	PASS	Dataset PASS	0
14RMU440465.las	LAS 1.4, PDRF 6	PASS	0	0	PASS	PASS	0 / 288	PASS	Dataset PASS	0
14RMU440480.las	LAS 1.4, PDRF 6	PASS	0	0	PASS	PASS	0 / 298	PASS	Dataset PASS	0
14RMU440495.las	LAS 1.4, PDRF 6	PASS	0	0	PASS	PASS	0 / 297	PASS	Dataset PASS	0
14RMU440510.las	LAS 1.4, PDRF 6	PASS	0	0	PASS	PASS	0 / 298	PASS	Dataset PASS	0
14RMU440525.las	LAS 1.4, PDRF 6	PASS	0	0	PASS	PASS	0 / 299	PASS	Dataset PASS	0
14RMU440540.las	LAS 1.4, PDRF 6	PASS	0	0	PASS	PASS	0 / 288	PASS	Dataset PASS	0
14RMU440555.las	LAS 1.4, PDRF 6	PASS	0	0	PASS	PASS	0 / 289	PASS	Dataset PASS	0
14RMU440570.las	LAS 1.4, PDRF 6	PASS	0	0	PASS	PASS	0 / 289	PASS	Dataset PASS	0
14RMU440585.las	LAS 1.4, PDRF 6	PASS	0	0	PASS	PASS	0 / 300	PASS	Dataset PASS	0
14RMU440600.las	LAS 1.4, PDRF 6	PASS	0	0	PASS	PASS	0 / 293	PASS	Dataset PASS	0
14RMU440615.las	LAS 1.4, PDRF 6	PASS	0	0	PASS	PASS	0 / 298	PASS	Dataset PASS	0
14RMU440630.las	LAS 1.4, PDRF 6	PASS	0	0	PASS	PASS	0 / 300	PASS	Dataset PASS	0
14RMU440645.las	LAS 1.4, PDRF 6	PASS	0	0	PASS	PASS	0 / 305	PASS	Dataset PASS	0
14RMU455015.las	LAS 1.4, PDRF 6	PASS	0	0	PASS	PASS	0 / 297	PASS	Dataset PASS	0
14RMU455030.las	LAS 1.4, PDRF 6	PASS	0	0	PASS	PASS	0 / 296	PASS	Dataset PASS	0
14RMU455045.las	LAS 1.4, PDRF 6	PASS	0	0	PASS	PASS	0 / 296	PASS	Dataset PASS	0
14RMU455060.las	LAS 1.4, PDRF 6	PASS	0	0	PASS	PASS	0 / 297	PASS	Dataset PASS	0
14RMU455075.las	LAS 1.4, PDRF 6	PASS	0	0	PASS	PASS	0 / 289	PASS	Dataset PASS	0
14RMU455315.las	LAS 1.4, PDRF 6	PASS	0	0	PASS	PASS	0 / 8	PASS	Dataset PASS	0
14RMU455330.las	LAS 1.4, PDRF 6	PASS	0	0	PASS	PASS	0 / 68	PASS	Dataset PASS	0
14RMU455345.las	LAS 1.4, PDRF 6	PASS	0	0	PASS	PASS	0 / 68	PASS	Dataset PASS	0
14RMU455360.las	LAS 1.4, PDRF 6	PASS	0	0	PASS	PASS	0 / 286	PASS	Dataset PASS	0
14RMU455375.las	LAS 1.4, PDRF 6	PASS	0	0	PASS	PASS	0 / 297	PASS	Dataset PASS	0
14RMU455390.las	LAS 1.4, PDRF 6	PASS	0	0	PASS	PASS	0 / 302	PASS	Dataset PASS	0
14RMU455405.las	LAS 1.4, PDRF 6	PASS	0	0	PASS	PASS	0 / 297	PASS	Dataset PASS	0
14RMU455420.las	LAS 1.4, PDRF 6	PASS	0	0	PASS	PASS	0 / 297	PASS	Dataset PASS	0
14RMU455435.las	LAS 1.4, PDRF 6	PASS	0	0	PASS	PASS	0 / 297	PASS	Dataset PASS	0
14RMU455450.las	LAS 1.4, PDRF 6	PASS	0	0	PASS	PASS	0 / 297	PASS	Dataset PASS	0
14RMU455465.las	LAS 1.4, PDRF 6	PASS	0	0	PASS	PASS	0 / 296	PASS	Dataset PASS	0
14RMU455480.las	LAS 1.4, PDRF 6	PASS	0	0	PASS	PASS	0 / 301	PASS	Dataset PASS	0
14RMU455495.las	LAS 1.4, PDRF 6	PASS	0	0	PASS	PASS	0 / 301	PASS	Dataset PASS	0
14RMU455510.las	LAS 1.4, PDRF 6	PASS	0	0	PASS	PASS	0 / 297	PASS	Dataset PASS	0
14RMU455525.las	LAS 1.4, PDRF 6	PASS	0	0	PASS	PASS	0 / 297	PASS	Dataset PASS	0
14RMU455540.las	LAS 1.4, PDRF 6	PASS	0	0	PASS	PASS	0 / 297	PASS	Dataset PASS	0
14RMU455555.las	LAS 1.4, PDRF 6	PASS	0	0	PASS	PASS	0 / 296	PASS	Dataset PASS	0
14RMU455570.las	LAS 1.4, PDRF 6	PASS	0	0	PASS	PASS	0 / 296	PASS	Dataset PASS	0
14RMU455585.las	LAS 1.4, PDRF 6	PASS	0	0	PASS	PASS	0 / 302	PASS	Dataset PASS	0
14RMU455600.las	LAS 1.4, PDRF 6	PASS	0	0	PASS	PASS	0 / 302	PASS	Dataset PASS	0
14RMU455615.las	LAS 1.4, PDRF 6	PASS	0	0	PASS	PASS	0 / 297	PASS	Dataset PASS	0
14RMU455630.las	LAS 1.4, PDRF 6	PASS	0	0	PASS	PASS	0 / 297	PASS	Dataset PASS	0
14RMU455645.las	LAS 1.4, PDRF 6	PASS	0	0	PASS	PASS	0 / 309	PASS	Dataset PASS	0
14RMU470015.las	LAS 1.4, PDRF 6	PASS	0	0	PASS	PASS	0 / 286	PASS	Dataset PASS	0
14RMU470030.las	LAS 1.4, PDRF 6	PASS	0	0	PASS	PASS	0 / 293	PASS	Dataset PASS	0

DPH-1.1 Report on ASPRS LAS File Format (Tiled Data) - Compliance - continued

File	LAS Version/PDRF	System ID	Legacy Point Count	Legacy Return Counts	File Source ID	Global Encoding	VLRs / EVLRs	WKT	Intensity	Point Count with Bad Return Info
14RMU470045.las	LAS 1.4, PDRF 6	PASS	0	0	PASS	PASS	0 / 284	PASS	Dataset PASS	0
14RMU470060.las	LAS 1.4, PDRF 6	PASS	0	0	PASS	PASS	0 / 281	PASS	Dataset PASS	0
14RMU470075.las	LAS 1.4, PDRF 6	PASS	0	0	PASS	PASS	0 / 281	PASS	Dataset PASS	0
14RMU470360.las	LAS 1.4, PDRF 6	PASS	0	0	PASS	PASS	0 / 285	PASS	Dataset PASS	0
14RMU470375.las	LAS 1.4, PDRF 6	PASS	0	0	PASS	PASS	0 / 292	PASS	Dataset PASS	0
14RMU470390.las	LAS 1.4, PDRF 6	PASS	0	0	PASS	PASS	0 / 300	PASS	Dataset PASS	0
14RMU470405.las	LAS 1.4, PDRF 6	PASS	0	0	PASS	PASS	0 / 285	PASS	Dataset PASS	0
14RMU470420.las	LAS 1.4, PDRF 6	PASS	0	0	PASS	PASS	0 / 283	PASS	Dataset PASS	0
14RMU470435.las	LAS 1.4, PDRF 6	PASS	0	0	PASS	PASS	0 / 281	PASS	Dataset PASS	0
14RMU470450.las	LAS 1.4, PDRF 6	PASS	0	0	PASS	PASS	0 / 284	PASS	Dataset PASS	0
14RMU470465.las	LAS 1.4, PDRF 6	PASS	0	0	PASS	PASS	0 / 286	PASS	Dataset PASS	0
14RMU470480.las	LAS 1.4, PDRF 6	PASS	0	0	PASS	PASS	0 / 299	PASS	Dataset PASS	0
14RMU470495.las	LAS 1.4, PDRF 6	PASS	0	0	PASS	PASS	0 / 301	PASS	Dataset PASS	0
14RMU470510.las	LAS 1.4, PDRF 6	PASS	0	0	PASS	PASS	0 / 286	PASS	Dataset PASS	0
14RMU470525.las	LAS 1.4, PDRF 6	PASS	0	0	PASS	PASS	0 / 287	PASS	Dataset PASS	0
14RMU470540.las	LAS 1.4, PDRF 6	PASS	0	0	PASS	PASS	0 / 294	PASS	Dataset PASS	0
14RMU470555.las	LAS 1.4, PDRF 6	PASS	0	0	PASS	PASS	0 / 294	PASS	Dataset PASS	0
14RMU470570.las	LAS 1.4, PDRF 6	PASS	0	0	PASS	PASS	0 / 286	PASS	Dataset PASS	0
14RMU470585.las	LAS 1.4, PDRF 6	PASS	0	0	PASS	PASS	0 / 300	PASS	Dataset PASS	0
14RMU470600.las	LAS 1.4, PDRF 6	PASS	0	0	PASS	PASS	0 / 299	PASS	Dataset PASS	0
14RMU470615.las	LAS 1.4, PDRF 6	PASS	0	0	PASS	PASS	0 / 294	PASS	Dataset PASS	0
14RMU470630.las	LAS 1.4, PDRF 6	PASS	0	0	PASS	PASS	0 / 285	PASS	Dataset PASS	0
14RMU470645.las	LAS 1.4, PDRF 6	PASS	0	0	PASS	PASS	0 / 312	PASS	Dataset PASS	0
14RMU485015.las	LAS 1.4, PDRF 6	PASS	0	0	PASS	PASS	0 / 298	PASS	Dataset PASS	0
14RMU485030.las	LAS 1.4, PDRF 6	PASS	0	0	PASS	PASS	0 / 298	PASS	Dataset PASS	0
14RMU485045.las	LAS 1.4, PDRF 6	PASS	0	0	PASS	PASS	0 / 298	PASS	Dataset PASS	0
14RMU485060.las	LAS 1.4, PDRF 6	PASS	0	0	PASS	PASS	0 / 289	PASS	Dataset PASS	0
14RMU485075.las	LAS 1.4, PDRF 6	PASS	0	0	PASS	PASS	0 / 285	PASS	Dataset PASS	0
14RMU485360.las	LAS 1.4, PDRF 6	PASS	0	0	PASS	PASS	0 / 68	PASS	Dataset PASS	0
14RMU485375.las	LAS 1.4, PDRF 6	PASS	0	0	PASS	PASS	0 / 68	PASS	Dataset PASS	0
14RMU485390.las	LAS 1.4, PDRF 6	PASS	0	0	PASS	PASS	0 / 219	PASS	Dataset PASS	0
14RMU485405.las	LAS 1.4, PDRF 6	PASS	0	0	PASS	PASS	0 / 298	PASS	Dataset PASS	0
14RMU485420.las	LAS 1.4, PDRF 6	PASS	0	0	PASS	PASS	0 / 288	PASS	Dataset PASS	0
14RMU485435.las	LAS 1.4, PDRF 6	PASS	0	0	PASS	PASS	0 / 288	PASS	Dataset PASS	0
14RMU485450.las	LAS 1.4, PDRF 6	PASS	0	0	PASS	PASS	0 / 289	PASS	Dataset PASS	0
14RMU485465.las	LAS 1.4, PDRF 6	PASS	0	0	PASS	PASS	0 / 289	PASS	Dataset PASS	0
14RMU485480.las	LAS 1.4, PDRF 6	PASS	0	0	PASS	PASS	0 / 296	PASS	Dataset PASS	0
14RMU485495.las	LAS 1.4, PDRF 6	PASS	0	0	PASS	PASS	0 / 297	PASS	Dataset PASS	0
14RMU485510.las	LAS 1.4, PDRF 6	PASS	0	0	PASS	PASS	0 / 297	PASS	Dataset PASS	0
14RMU485525.las	LAS 1.4, PDRF 6	PASS	0	0	PASS	PASS	0 / 294	PASS	Dataset PASS	0
14RMU485540.las	LAS 1.4, PDRF 6	PASS	0	0	PASS	PASS	0 / 288	PASS	Dataset PASS	0
14RMU485555.las	LAS 1.4, PDRF 6	PASS	0	0	PASS	PASS	0 / 288	PASS	Dataset PASS	0
14RMU485570.las	LAS 1.4, PDRF 6	PASS	0	0	PASS	PASS	0 / 287	PASS	Dataset PASS	0
14RMU485585.las	LAS 1.4, PDRF 6	PASS	0	0	PASS	PASS	0 / 297	PASS	Dataset PASS	0
14RMU485600.las	LAS 1.4, PDRF 6	PASS	0	0	PASS	PASS	0 / 297	PASS	Dataset PASS	0
14RMU485615.las	LAS 1.4, PDRF 6	PASS	0	0	PASS	PASS	0 / 300	PASS	Dataset PASS	0
14RMU485630.las	LAS 1.4, PDRF 6	PASS	0	0	PASS	PASS	0 / 298	PASS	Dataset PASS	0
14RMU485645.las	LAS 1.4, PDRF 6	PASS	0	0	PASS	PASS	0 / 314	PASS	Dataset PASS	0
14RMU500015.las	LAS 1.4, PDRF 6	PASS	0	0	PASS	PASS	0 / 297	PASS	Dataset PASS	0

DPH-1.1 Report on ASPRS LAS File Format (Tiled Data) - Compliance - continued

File	LAS Version/PDRF	System ID	Legacy Point Count	Legacy Return Counts	File Source ID	Global Encoding	VLRs / EVLRs	WKT	Intensity	Point Count with Bad Return Info
14RMU500030.las	LAS 1.4, PDRF 6	PASS	0	0	PASS	PASS	0 / 302	PASS	Dataset PASS	0
14RMU500045.las	LAS 1.4, PDRF 6	PASS	0	0	PASS	PASS	0 / 297	PASS	Dataset PASS	0
14RMU500060.las	LAS 1.4, PDRF 6	PASS	0	0	PASS	PASS	0 / 296	PASS	Dataset PASS	0
14RMU500075.las	LAS 1.4, PDRF 6	PASS	0	0	PASS	PASS	0 / 288	PASS	Dataset PASS	0
14RMU500390.las	LAS 1.4, PDRF 6	PASS	0	0	PASS	PASS	0 / 260	PASS	Dataset PASS	0
14RMU500405.las	LAS 1.4, PDRF 6	PASS	0	0	PASS	PASS	0 / 297	PASS	Dataset PASS	0
14RMU500420.las	LAS 1.4, PDRF 6	PASS	0	0	PASS	PASS	0 / 296	PASS	Dataset PASS	0
14RMU500435.las	LAS 1.4, PDRF 6	PASS	0	0	PASS	PASS	0 / 297	PASS	Dataset PASS	0
14RMU500450.las	LAS 1.4, PDRF 6	PASS	0	0	PASS	PASS	0 / 297	PASS	Dataset PASS	0
14RMU500465.las	LAS 1.4, PDRF 6	PASS	0	0	PASS	PASS	0 / 297	PASS	Dataset PASS	0
14RMU500480.las	LAS 1.4, PDRF 6	PASS	0	0	PASS	PASS	0 / 302	PASS	Dataset PASS	0
14RMU500495.las	LAS 1.4, PDRF 6	PASS	0	0	PASS	PASS	0 / 301	PASS	Dataset PASS	0
14RMU500510.las	LAS 1.4, PDRF 6	PASS	0	0	PASS	PASS	0 / 297	PASS	Dataset PASS	0
14RMU500525.las	LAS 1.4, PDRF 6	PASS	0	0	PASS	PASS	0 / 296	PASS	Dataset PASS	0
14RMU500540.las	LAS 1.4, PDRF 6	PASS	0	0	PASS	PASS	0 / 296	PASS	Dataset PASS	0
14RMU500555.las	LAS 1.4, PDRF 6	PASS	0	0	PASS	PASS	0 / 296	PASS	Dataset PASS	0
14RMU500570.las	LAS 1.4, PDRF 6	PASS	0	0	PASS	PASS	0 / 284	PASS	Dataset PASS	0
14RMU500585.las	LAS 1.4, PDRF 6	PASS	0	0	PASS	PASS	0 / 296	PASS	Dataset PASS	0
14RMU500600.las	LAS 1.4, PDRF 6	PASS	0	0	PASS	PASS	0 / 301	PASS	Dataset PASS	0
14RMU500615.las	LAS 1.4, PDRF 6	PASS	0	0	PASS	PASS	0 / 299	PASS	Dataset PASS	0
14RMU500630.las	LAS 1.4, PDRF 6	PASS	0	0	PASS	PASS	0 / 297	PASS	Dataset PASS	0
14RMU500645.las	LAS 1.4, PDRF 6	PASS	0	0	PASS	PASS	0 / 308	PASS	Dataset PASS	0
14RMU515015.las	LAS 1.4, PDRF 6	PASS	0	0	PASS	PASS	0 / 293	PASS	Dataset PASS	0
14RMU515030.las	LAS 1.4, PDRF 6	PASS	0	0	PASS	PASS	0 / 294	PASS	Dataset PASS	0
14RMU515045.las	LAS 1.4, PDRF 6	PASS	0	0	PASS	PASS	0 / 294	PASS	Dataset PASS	0
14RMU515060.las	LAS 1.4, PDRF 6	PASS	0	0	PASS	PASS	0 / 288	PASS	Dataset PASS	0
14RMU515075.las	LAS 1.4, PDRF 6	PASS	0	0	PASS	PASS	0 / 281	PASS	Dataset PASS	0
14RMU515390.las	LAS 1.4, PDRF 6	PASS	0	0	PASS	PASS	0 / 68	PASS	Dataset PASS	0
14RMU515405.las	LAS 1.4, PDRF 6	PASS	0	0	PASS	PASS	0 / 68	PASS	Dataset PASS	0
14RMU515420.las	LAS 1.4, PDRF 6	PASS	0	0	PASS	PASS	0 / 43	PASS	Dataset PASS	0
14RMU515435.las	LAS 1.4, PDRF 6	PASS	0	0	PASS	PASS	0 / 293	PASS	Dataset PASS	0
14RMU515450.las	LAS 1.4, PDRF 6	PASS	0	0	PASS	PASS	0 / 294	PASS	Dataset PASS	0
14RMU515465.las	LAS 1.4, PDRF 6	PASS	0	0	PASS	PASS	0 / 293	PASS	Dataset PASS	0
14RMU515480.las	LAS 1.4, PDRF 6	PASS	0	0	PASS	PASS	0 / 299	PASS	Dataset PASS	0
14RMU515495.las	LAS 1.4, PDRF 6	PASS	0	0	PASS	PASS	0 / 298	PASS	Dataset PASS	0
14RMU515510.las	LAS 1.4, PDRF 6	PASS	0	0	PASS	PASS	0 / 294	PASS	Dataset PASS	0
14RMU515525.las	LAS 1.4, PDRF 6	PASS	0	0	PASS	PASS	0 / 286	PASS	Dataset PASS	0
14RMU515540.las	LAS 1.4, PDRF 6	PASS	0	0	PASS	PASS	0 / 288	PASS	Dataset PASS	0
14RMU515555.las	LAS 1.4, PDRF 6	PASS	0	0	PASS	PASS	0 / 287	PASS	Dataset PASS	0
14RMU515570.las	LAS 1.4, PDRF 6	PASS	0	0	PASS	PASS	0 / 283	PASS	Dataset PASS	0
14RMU515585.las	LAS 1.4, PDRF 6	PASS	0	0	PASS	PASS	0 / 298	PASS	Dataset PASS	0
14RMU515600.las	LAS 1.4, PDRF 6	PASS	0	0	PASS	PASS	0 / 294	PASS	Dataset PASS	0
14RMU515615.las	LAS 1.4, PDRF 6	PASS	0	0	PASS	PASS	0 / 284	PASS	Dataset PASS	0
14RMU515630.las	LAS 1.4, PDRF 6	PASS	0	0	PASS	PASS	0 / 293	PASS	Dataset PASS	0
14RMU515645.las	LAS 1.4, PDRF 6	PASS	0	0	PASS	PASS	0 / 312	PASS	Dataset PASS	0
14RMU530015.las	LAS 1.4, PDRF 6	PASS	0	0	PASS	PASS	0 / 293	PASS	Dataset PASS	0
14RMU530030.las	LAS 1.4, PDRF 6	PASS	0	0	PASS	PASS	0 / 297	PASS	Dataset PASS	0
14RMU530045.las	LAS 1.4, PDRF 6	PASS	0	0	PASS	PASS	0 / 298	PASS	Dataset PASS	0
14RMU530060.las	LAS 1.4, PDRF 6	PASS	0	0	PASS	PASS	0 / 289	PASS	Dataset PASS	0

DPH-1.1 Report on ASPRS LAS File Format (Tiled Data) - Compliance - continued

File	LAS Version/PDRF	System ID	Legacy Point Count	Legacy Return Counts	File Source ID	Global Encoding	VLRs / EVLRs	WKT	Intensity	Point Count with Bad Return Info
14RMU530075.las	LAS 1.4, PDRF 6	PASS	0	0	PASS	PASS	0 / 286	PASS	Dataset PASS	0
14RMU530420.las	LAS 1.4, PDRF 6	PASS	0	0	PASS	PASS	0 / 68	PASS	Dataset PASS	0
14RMU530435.las	LAS 1.4, PDRF 6	PASS	0	0	PASS	PASS	0 / 289	PASS	Dataset PASS	0
14RMU530450.las	LAS 1.4, PDRF 6	PASS	0	0	PASS	PASS	0 / 289	PASS	Dataset PASS	0
14RMU530465.las	LAS 1.4, PDRF 6	PASS	0	0	PASS	PASS	0 / 294	PASS	Dataset PASS	0
14RMU530480.las	LAS 1.4, PDRF 6	PASS	0	0	PASS	PASS	0 / 296	PASS	Dataset PASS	0
14RMU530495.las	LAS 1.4, PDRF 6	PASS	0	0	PASS	PASS	0 / 298	PASS	Dataset PASS	0
14RMU530510.las	LAS 1.4, PDRF 6	PASS	0	0	PASS	PASS	0 / 295	PASS	Dataset PASS	0
14RMU530525.las	LAS 1.4, PDRF 6	PASS	0	0	PASS	PASS	0 / 288	PASS	Dataset PASS	0
14RMU530540.las	LAS 1.4, PDRF 6	PASS	0	0	PASS	PASS	0 / 289	PASS	Dataset PASS	0
14RMU530555.las	LAS 1.4, PDRF 6	PASS	0	0	PASS	PASS	0 / 289	PASS	Dataset PASS	0
14RMU530570.las	LAS 1.4, PDRF 6	PASS	0	0	PASS	PASS	0 / 285	PASS	Dataset PASS	0
14RMU530585.las	LAS 1.4, PDRF 6	PASS	0	0	PASS	PASS	0 / 297	PASS	Dataset PASS	0
14RMU530600.las	LAS 1.4, PDRF 6	PASS	0	0	PASS	PASS	0 / 298	PASS	Dataset PASS	0
14RMU530615.las	LAS 1.4, PDRF 6	PASS	0	0	PASS	PASS	0 / 301	PASS	Dataset PASS	0
14RMU530630.las	LAS 1.4, PDRF 6	PASS	0	0	PASS	PASS	0 / 300	PASS	Dataset PASS	0
14RMU530645.las	LAS 1.4, PDRF 6	PASS	0	0	PASS	PASS	0 / 314	PASS	Dataset PASS	0
14RMU545015.las	LAS 1.4, PDRF 6	PASS	0	0	PASS	PASS	0 / 301	PASS	Dataset PASS	0
14RMU545030.las	LAS 1.4, PDRF 6	PASS	0	0	PASS	PASS	0 / 302	PASS	Dataset PASS	0
14RMU545045.las	LAS 1.4, PDRF 6	PASS	0	0	PASS	PASS	0 / 297	PASS	Dataset PASS	0
14RMU545060.las	LAS 1.4, PDRF 6	PASS	0	0	PASS	PASS	0 / 297	PASS	Dataset PASS	0
14RMU545075.las	LAS 1.4, PDRF 6	PASS	0	0	PASS	PASS	0 / 288	PASS	Dataset PASS	0
14RMU545420.las	LAS 1.4, PDRF 6	PASS	0	0	PASS	PASS	0 / 20	PASS	Dataset PASS	0
14RMU545435.las	LAS 1.4, PDRF 6	PASS	0	0	PASS	PASS	0 / 68	PASS	Dataset PASS	0
14RMU545450.las	LAS 1.4, PDRF 6	PASS	0	0	PASS	PASS	0 / 33	PASS	Dataset PASS	0
14RMU545465.las	LAS 1.4, PDRF 6	PASS	0	0	PASS	PASS	0 / 296	PASS	Dataset PASS	0
14RMU545480.las	LAS 1.4, PDRF 6	PASS	0	0	PASS	PASS	0 / 298	PASS	Dataset PASS	0
14RMU545495.las	LAS 1.4, PDRF 6	PASS	0	0	PASS	PASS	0 / 302	PASS	Dataset PASS	0
14RMU545510.las	LAS 1.4, PDRF 6	PASS	0	0	PASS	PASS	0 / 296	PASS	Dataset PASS	0
14RMU545525.las	LAS 1.4, PDRF 6	PASS	0	0	PASS	PASS	0 / 296	PASS	Dataset PASS	0
14RMU545540.las	LAS 1.4, PDRF 6	PASS	0	0	PASS	PASS	0 / 296	PASS	Dataset PASS	0
14RMU545555.las	LAS 1.4, PDRF 6	PASS	0	0	PASS	PASS	0 / 296	PASS	Dataset PASS	0
14RMU545570.las	LAS 1.4, PDRF 6	PASS	0	0	PASS	PASS	0 / 290	PASS	Dataset PASS	0
14RMU545585.las	LAS 1.4, PDRF 6	PASS	0	0	PASS	PASS	0 / 301	PASS	Dataset PASS	0
14RMU545600.las	LAS 1.4, PDRF 6	PASS	0	0	PASS	PASS	0 / 301	PASS	Dataset PASS	0
14RMU545615.las	LAS 1.4, PDRF 6	PASS	0	0	PASS	PASS	0 / 297	PASS	Dataset PASS	0
14RMU545630.las	LAS 1.4, PDRF 6	PASS	0	0	PASS	PASS	0 / 297	PASS	Dataset PASS	0
14RMU545645.las	LAS 1.4, PDRF 6	PASS	0	0	PASS	PASS	0 / 322	PASS	Dataset PASS	0
14RMU560015.las	LAS 1.4, PDRF 6	PASS	0	0	PASS	PASS	0 / 294	PASS	Dataset PASS	0
14RMU560030.las	LAS 1.4, PDRF 6	PASS	0	0	PASS	PASS	0 / 300	PASS	Dataset PASS	0
14RMU560045.las	LAS 1.4, PDRF 6	PASS	0	0	PASS	PASS	0 / 296	PASS	Dataset PASS	0
14RMU560060.las	LAS 1.4, PDRF 6	PASS	0	0	PASS	PASS	0 / 300	PASS	Dataset PASS	0
14RMU560075.las	LAS 1.4, PDRF 6	PASS	0	0	PASS	PASS	0 / 284	PASS	Dataset PASS	0
14RMU560450.las	LAS 1.4, PDRF 6	PASS	0	0	PASS	PASS	0 / 5	PASS	Dataset PASS	0
14RMU560465.las	LAS 1.4, PDRF 6	PASS	0	0	PASS	PASS	0 / 284	PASS	Dataset PASS	0
14RMU560480.las	LAS 1.4, PDRF 6	PASS	0	0	PASS	PASS	0 / 301	PASS	Dataset PASS	0
14RMU560495.las	LAS 1.4, PDRF 6	PASS	0	0	PASS	PASS	0 / 293	PASS	Dataset PASS	0
14RMU560510.las	LAS 1.4, PDRF 6	PASS	0	0	PASS	PASS	0 / 294	PASS	Dataset PASS	0
14RMU560525.las	LAS 1.4, PDRF 6	PASS	0	0	PASS	PASS	0 / 286	PASS	Dataset PASS	0

DPH-1.1 Report on ASPRS LAS File Format (Tiled Data) - Compliance - continued

File	LAS Version/PDRF	System ID	Legacy Point Count	Legacy Return Counts	File Source ID	Global Encoding	VLRs / EVLRs	WKT	Intensity	Point Count with Bad Return Info
14RMU560540.las	LAS 1.4, PDRF 6	PASS	0	0	PASS	PASS	0 / 292	PASS	Dataset PASS	0
14RMU560555.las	LAS 1.4, PDRF 6	PASS	0	0	PASS	PASS	0 / 284	PASS	Dataset PASS	0
14RMU560570.las	LAS 1.4, PDRF 6	PASS	0	0	PASS	PASS	0 / 286	PASS	Dataset PASS	0
14RMU560585.las	LAS 1.4, PDRF 6	PASS	0	0	PASS	PASS	0 / 296	PASS	Dataset PASS	0
14RMU560600.las	LAS 1.4, PDRF 6	PASS	0	0	PASS	PASS	0 / 297	PASS	Dataset PASS	0
14RMU560615.las	LAS 1.4, PDRF 6	PASS	0	0	PASS	PASS	0 / 292	PASS	Dataset PASS	0
14RMU560630.las	LAS 1.4, PDRF 6	PASS	0	0	PASS	PASS	0 / 286	PASS	Dataset PASS	0
14RMU560645.las	LAS 1.4, PDRF 6	PASS	0	0	PASS	PASS	0 / 311	PASS	Dataset PASS	0
14RMU575015.las	LAS 1.4, PDRF 6	PASS	0	0	PASS	PASS	0 / 301	PASS	Dataset PASS	0
14RMU575030.las	LAS 1.4, PDRF 6	PASS	0	0	PASS	PASS	0 / 297	PASS	Dataset PASS	0
14RMU575045.las	LAS 1.4, PDRF 6	PASS	0	0	PASS	PASS	0 / 298	PASS	Dataset PASS	0
14RMU575060.las	LAS 1.4, PDRF 6	PASS	0	0	PASS	PASS	0 / 300	PASS	Dataset PASS	0
14RMU575075.las	LAS 1.4, PDRF 6	PASS	0	0	PASS	PASS	0 / 289	PASS	Dataset PASS	0
14RMU575450.las	LAS 1.4, PDRF 6	PASS	0	0	PASS	PASS	0 / 5	PASS	Dataset PASS	0
14RMU575465.las	LAS 1.4, PDRF 6	PASS	0	0	PASS	PASS	0 / 289	PASS	Dataset PASS	0
14RMU575480.las	LAS 1.4, PDRF 6	PASS	0	0	PASS	PASS	0 / 298	PASS	Dataset PASS	0
14RMU575495.las	LAS 1.4, PDRF 6	PASS	0	0	PASS	PASS	0 / 296	PASS	Dataset PASS	0
14RMU575510.las	LAS 1.4, PDRF 6	PASS	0	0	PASS	PASS	0 / 298	PASS	Dataset PASS	0
14RMU575525.las	LAS 1.4, PDRF 6	PASS	0	0	PASS	PASS	0 / 293	PASS	Dataset PASS	0
14RMU575540.las	LAS 1.4, PDRF 6	PASS	0	0	PASS	PASS	0 / 288	PASS	Dataset PASS	0
14RMU575555.las	LAS 1.4, PDRF 6	PASS	0	0	PASS	PASS	0 / 289	PASS	Dataset PASS	0
14RMU575570.las	LAS 1.4, PDRF 6	PASS	0	0	PASS	PASS	0 / 287	PASS	Dataset PASS	0
14RMU575585.las	LAS 1.4, PDRF 6	PASS	0	0	PASS	PASS	0 / 298	PASS	Dataset PASS	0
14RMU575600.las	LAS 1.4, PDRF 6	PASS	0	0	PASS	PASS	0 / 298	PASS	Dataset PASS	0
14RMU575615.las	LAS 1.4, PDRF 6	PASS	0	0	PASS	PASS	0 / 297	PASS	Dataset PASS	0
14RMU575630.las	LAS 1.4, PDRF 6	PASS	0	0	PASS	PASS	0 / 289	PASS	Dataset PASS	0
14RMU575645.las	LAS 1.4, PDRF 6	PASS	0	0	PASS	PASS	0 / 297	PASS	Dataset PASS	0
14RMU590015.las	LAS 1.4, PDRF 6	PASS	0	0	PASS	PASS	0 / 300	PASS	Dataset PASS	0
14RMU590030.las	LAS 1.4, PDRF 6	PASS	0	0	PASS	PASS	0 / 301	PASS	Dataset PASS	0
14RMU590045.las	LAS 1.4, PDRF 6	PASS	0	0	PASS	PASS	0 / 296	PASS	Dataset PASS	0
14RMU590060.las	LAS 1.4, PDRF 6	PASS	0	0	PASS	PASS	0 / 296	PASS	Dataset PASS	0
14RMU590075.las	LAS 1.4, PDRF 6	PASS	0	0	PASS	PASS	0 / 296	PASS	Dataset PASS	0
14RMU590450.las	LAS 1.4, PDRF 6	PASS	0	0	PASS	PASS	0 / 8	PASS	Dataset PASS	0
14RMU590465.las	LAS 1.4, PDRF 6	PASS	0	0	PASS	PASS	0 / 296	PASS	Dataset PASS	0
14RMU590480.las	LAS 1.4, PDRF 6	PASS	0	0	PASS	PASS	0 / 300	PASS	Dataset PASS	0
14RMU590495.las	LAS 1.4, PDRF 6	PASS	0	0	PASS	PASS	0 / 302	PASS	Dataset PASS	0
14RMU590510.las	LAS 1.4, PDRF 6	PASS	0	0	PASS	PASS	0 / 296	PASS	Dataset PASS	0
14RMU590525.las	LAS 1.4, PDRF 6	PASS	0	0	PASS	PASS	0 / 296	PASS	Dataset PASS	0
14RMU590540.las	LAS 1.4, PDRF 6	PASS	0	0	PASS	PASS	0 / 296	PASS	Dataset PASS	0
14RMU590555.las	LAS 1.4, PDRF 6	PASS	0	0	PASS	PASS	0 / 296	PASS	Dataset PASS	0
14RMU590570.las	LAS 1.4, PDRF 6	PASS	0	0	PASS	PASS	0 / 296	PASS	Dataset PASS	0
14RMU590585.las	LAS 1.4, PDRF 6	PASS	0	0	PASS	PASS	0 / 302	PASS	Dataset PASS	0
14RMU590600.las	LAS 1.4, PDRF 6	PASS	0	0	PASS	PASS	0 / 301	PASS	Dataset PASS	0
14RMU590615.las	LAS 1.4, PDRF 6	PASS	0	0	PASS	PASS	0 / 298	PASS	Dataset PASS	0
14RMU590630.las	LAS 1.4, PDRF 6	PASS	0	0	PASS	PASS	0 / 297	PASS	Dataset PASS	0
14RMU590645.las	LAS 1.4, PDRF 6	PASS	0	0	PASS	PASS	0 / 308	PASS	Dataset PASS	0
14RMU605015.las	LAS 1.4, PDRF 6	PASS	0	0	PASS	PASS	0 / 299	PASS	Dataset PASS	0
14RMU605030.las	LAS 1.4, PDRF 6	PASS	0	0	PASS	PASS	0 / 308	PASS	Dataset PASS	0
14RMU605045.las	LAS 1.4, PDRF 6	PASS	0	0	PASS	PASS	0 / 285	PASS	Dataset PASS	0

DPH-1.1 Report on ASPRS LAS File Format (Tiled Data) - Compliance - continued

File	LAS Version/PDRF	System ID	Legacy Point Count	Legacy Return Counts	File Source ID	Global Encoding	VLRs / EVLRs	WKT	Intensity	Point Count with Bad Return Info
14RMU605060.las	LAS 1.4, PDRF 6	PASS	0	0	PASS	PASS	0 / 284	PASS	Dataset PASS	0
14RMU605075.las	LAS 1.4, PDRF 6	PASS	0	0	PASS	PASS	0 / 283	PASS	Dataset PASS	0
14RMU605450.las	LAS 1.4, PDRF 6	PASS	0	0	PASS	PASS	0 / 8	PASS	Dataset PASS	0
14RMU605465.las	LAS 1.4, PDRF 6	PASS	0	0	PASS	PASS	0 / 284	PASS	Dataset PASS	0
14RMU605480.las	LAS 1.4, PDRF 6	PASS	0	0	PASS	PASS	0 / 299	PASS	Dataset PASS	0
14RMU605495.las	LAS 1.4, PDRF 6	PASS	0	0	PASS	PASS	0 / 293	PASS	Dataset PASS	0
14RMU605510.las	LAS 1.4, PDRF 6	PASS	0	0	PASS	PASS	0 / 284	PASS	Dataset PASS	0
14RMU605525.las	LAS 1.4, PDRF 6	PASS	0	0	PASS	PASS	0 / 284	PASS	Dataset PASS	0
14RMU605540.las	LAS 1.4, PDRF 6	PASS	0	0	PASS	PASS	0 / 294	PASS	Dataset PASS	0
14RMU605555.las	LAS 1.4, PDRF 6	PASS	0	0	PASS	PASS	0 / 293	PASS	Dataset PASS	0
14RMU605570.las	LAS 1.4, PDRF 6	PASS	0	0	PASS	PASS	0 / 286	PASS	Dataset PASS	0
14RMU605585.las	LAS 1.4, PDRF 6	PASS	0	0	PASS	PASS	0 / 299	PASS	Dataset PASS	0
14RMU605600.las	LAS 1.4, PDRF 6	PASS	0	0	PASS	PASS	0 / 299	PASS	Dataset PASS	0
14RMU605615.las	LAS 1.4, PDRF 6	PASS	0	0	PASS	PASS	0 / 294	PASS	Dataset PASS	0
14RMU605630.las	LAS 1.4, PDRF 6	PASS	0	0	PASS	PASS	0 / 294	PASS	Dataset PASS	0
14RMU605645.las	LAS 1.4, PDRF 6	PASS	0	0	PASS	PASS	0 / 307	PASS	Dataset PASS	0
14RMU620015.las	LAS 1.4, PDRF 6	PASS	0	0	PASS	PASS	0 / 297	PASS	Dataset PASS	0
14RMU620030.las	LAS 1.4, PDRF 6	PASS	0	0	PASS	PASS	0 / 320	PASS	Dataset PASS	0
14RMU620045.las	LAS 1.4, PDRF 6	PASS	0	0	PASS	PASS	0 / 298	PASS	Dataset PASS	0
14RMU620060.las	LAS 1.4, PDRF 6	PASS	0	0	PASS	PASS	0 / 289	PASS	Dataset PASS	0
14RMU620075.las	LAS 1.4, PDRF 6	PASS	0	0	PASS	PASS	0 / 287	PASS	Dataset PASS	0
14RMU620450.las	LAS 1.4, PDRF 6	PASS	0	0	PASS	PASS	0 / 8	PASS	Dataset PASS	0
14RMU620465.las	LAS 1.4, PDRF 6	PASS	0	0	PASS	PASS	0 / 289	PASS	Dataset PASS	0
14RMU620480.las	LAS 1.4, PDRF 6	PASS	0	0	PASS	PASS	0 / 297	PASS	Dataset PASS	0
14RMU620495.las	LAS 1.4, PDRF 6	PASS	0	0	PASS	PASS	0 / 298	PASS	Dataset PASS	0
14RMU620510.las	LAS 1.4, PDRF 6	PASS	0	0	PASS	PASS	0 / 298	PASS	Dataset PASS	0
14RMU620525.las	LAS 1.4, PDRF 6	PASS	0	0	PASS	PASS	0 / 298	PASS	Dataset PASS	0
14RMU620540.las	LAS 1.4, PDRF 6	PASS	0	0	PASS	PASS	0 / 289	PASS	Dataset PASS	0
14RMU620555.las	LAS 1.4, PDRF 6	PASS	0	0	PASS	PASS	0 / 289	PASS	Dataset PASS	0
14RMU620570.las	LAS 1.4, PDRF 6	PASS	0	0	PASS	PASS	0 / 284	PASS	Dataset PASS	0
14RMU620585.las	LAS 1.4, PDRF 6	PASS	0	0	PASS	PASS	0 / 298	PASS	Dataset PASS	0
14RMU620600.las	LAS 1.4, PDRF 6	PASS	0	0	PASS	PASS	0 / 295	PASS	Dataset PASS	0
14RMU620615.las	LAS 1.4, PDRF 6	PASS	0	0	PASS	PASS	0 / 300	PASS	Dataset PASS	0
14RMU620630.las	LAS 1.4, PDRF 6	PASS	0	0	PASS	PASS	0 / 300	PASS	Dataset PASS	0
14RMU620645.las	LAS 1.4, PDRF 6	PASS	0	0	PASS	PASS	0 / 310	PASS	Dataset PASS	0
14RMU635015.las	LAS 1.4, PDRF 6	PASS	0	0	PASS	PASS	0 / 302	PASS	Dataset PASS	0
14RMU635030.las	LAS 1.4, PDRF 6	PASS	0	0	PASS	PASS	0 / 320	PASS	Dataset PASS	0
14RMU635045.las	LAS 1.4, PDRF 6	PASS	0	0	PASS	PASS	0 / 297	PASS	Dataset PASS	0
14RMU635060.las	LAS 1.4, PDRF 6	PASS	0	0	PASS	PASS	0 / 296	PASS	Dataset PASS	0
14RMU635075.las	LAS 1.4, PDRF 6	PASS	0	0	PASS	PASS	0 / 292	PASS	Dataset PASS	0
14RMU635450.las	LAS 1.4, PDRF 6	PASS	0	0	PASS	PASS	0 / 8	PASS	Dataset PASS	0
14RMU635465.las	LAS 1.4, PDRF 6	PASS	0	0	PASS	PASS	0 / 297	PASS	Dataset PASS	0
14RMU635480.las	LAS 1.4, PDRF 6	PASS	0	0	PASS	PASS	0 / 301	PASS	Dataset PASS	0
14RMU635495.las	LAS 1.4, PDRF 6	PASS	0	0	PASS	PASS	0 / 302	PASS	Dataset PASS	0
14RMU635510.las	LAS 1.4, PDRF 6	PASS	0	0	PASS	PASS	0 / 301	PASS	Dataset PASS	0
14RMU635525.las	LAS 1.4, PDRF 6	PASS	0	0	PASS	PASS	0 / 296	PASS	Dataset PASS	0
14RMU635540.las	LAS 1.4, PDRF 6	PASS	0	0	PASS	PASS	0 / 296	PASS	Dataset PASS	0
14RMU635555.las	LAS 1.4, PDRF 6	PASS	0	0	PASS	PASS	0 / 296	PASS	Dataset PASS	0
14RMU635570.las	LAS 1.4, PDRF 6	PASS	0	0	PASS	PASS	0 / 290	PASS	Dataset PASS	0

DPH-1.1 Report on ASPRS LAS File Format (Tiled Data) - Compliance - continued

File	LAS Version/PDRF	System ID	Legacy Point Count	Legacy Return Counts	File Source ID	Global Encoding	VLRs / EVLRs	WKT	Intensity	Point Count with Bad Return Info
14RMU635585.las	LAS 1.4, PDRF 6	PASS	0	0	PASS	PASS	0 / 297	PASS	Dataset PASS	0
14RMU635600.las	LAS 1.4, PDRF 6	PASS	0	0	PASS	PASS	0 / 302	PASS	Dataset PASS	0
14RMU635615.las	LAS 1.4, PDRF 6	PASS	0	0	PASS	PASS	0 / 297	PASS	Dataset PASS	0
14RMU635630.las	LAS 1.4, PDRF 6	PASS	0	0	PASS	PASS	0 / 296	PASS	Dataset PASS	0
14RMU635645.las	LAS 1.4, PDRF 6	PASS	0	0	PASS	PASS	0 / 301	PASS	Dataset PASS	0
14RMU650015.las	LAS 1.4, PDRF 6	PASS	0	0	PASS	PASS	0 / 304	PASS	Dataset PASS	0
14RMU650030.las	LAS 1.4, PDRF 6	PASS	0	0	PASS	PASS	0 / 313	PASS	Dataset PASS	0
14RMU650045.las	LAS 1.4, PDRF 6	PASS	0	0	PASS	PASS	0 / 287	PASS	Dataset PASS	0
14RMU650060.las	LAS 1.4, PDRF 6	PASS	0	0	PASS	PASS	0 / 294	PASS	Dataset PASS	0
14RMU650075.las	LAS 1.4, PDRF 6	PASS	0	0	PASS	PASS	0 / 283	PASS	Dataset PASS	0
14RMU650450.las	LAS 1.4, PDRF 6	PASS	0	0	PASS	PASS	0 / 8	PASS	Dataset PASS	0
14RMU650465.las	LAS 1.4, PDRF 6	PASS	0	0	PASS	PASS	0 / 68	PASS	Dataset PASS	0
14RMU650480.las	LAS 1.4, PDRF 6	PASS	0	0	PASS	PASS	0 / 68	PASS	Dataset PASS	0
14RMU650495.las	LAS 1.4, PDRF 6	PASS	0	0	PASS	PASS	0 / 68	PASS	Dataset PASS	0
14RMU650510.las	LAS 1.4, PDRF 6	PASS	0	0	PASS	PASS	0 / 68	PASS	Dataset PASS	0
14RMU650525.las	LAS 1.4, PDRF 6	PASS	0	0	PASS	PASS	0 / 68	PASS	Dataset PASS	0
14RMU650540.las	LAS 1.4, PDRF 6	PASS	0	0	PASS	PASS	0 / 68	PASS	Dataset PASS	0
14RMU650555.las	LAS 1.4, PDRF 6	PASS	0	0	PASS	PASS	0 / 33	PASS	Dataset PASS	0
14RMU650570.las	LAS 1.4, PDRF 6	PASS	0	0	PASS	PASS	0 / 284	PASS	Dataset PASS	0
14RMU650585.las	LAS 1.4, PDRF 6	PASS	0	0	PASS	PASS	0 / 293	PASS	Dataset PASS	0
14RMU650600.las	LAS 1.4, PDRF 6	PASS	0	0	PASS	PASS	0 / 299	PASS	Dataset PASS	0
14RMU650615.las	LAS 1.4, PDRF 6	PASS	0	0	PASS	PASS	0 / 294	PASS	Dataset PASS	0
14RMU650630.las	LAS 1.4, PDRF 6	PASS	0	0	PASS	PASS	0 / 294	PASS	Dataset PASS	0
14RMU650645.las	LAS 1.4, PDRF 6	PASS	0	0	PASS	PASS	0 / 311	PASS	Dataset PASS	0
14RMU665015.las	LAS 1.4, PDRF 6	PASS	0	0	PASS	PASS	0 / 307	PASS	Dataset PASS	0
14RMU665030.las	LAS 1.4, PDRF 6	PASS	0	0	PASS	PASS	0 / 320	PASS	Dataset PASS	0
14RMU665045.las	LAS 1.4, PDRF 6	PASS	0	0	PASS	PASS	0 / 297	PASS	Dataset PASS	0
14RMU665060.las	LAS 1.4, PDRF 6	PASS	0	0	PASS	PASS	0 / 301	PASS	Dataset PASS	0
14RMU665075.las	LAS 1.4, PDRF 6	PASS	0	0	PASS	PASS	0 / 289	PASS	Dataset PASS	0
14RMU665555.las	LAS 1.4, PDRF 6	PASS	0	0	PASS	PASS	0 / 20	PASS	Dataset PASS	0
14RMU665570.las	LAS 1.4, PDRF 6	PASS	0	0	PASS	PASS	0 / 289	PASS	Dataset PASS	0
14RMU665585.las	LAS 1.4, PDRF 6	PASS	0	0	PASS	PASS	0 / 298	PASS	Dataset PASS	0
14RMU665600.las	LAS 1.4, PDRF 6	PASS	0	0	PASS	PASS	0 / 297	PASS	Dataset PASS	0
14RMU665615.las	LAS 1.4, PDRF 6	PASS	0	0	PASS	PASS	0 / 297	PASS	Dataset PASS	0
14RMU665630.las	LAS 1.4, PDRF 6	PASS	0	0	PASS	PASS	0 / 300	PASS	Dataset PASS	0
14RMU665645.las	LAS 1.4, PDRF 6	PASS	0	0	PASS	PASS	0 / 308	PASS	Dataset PASS	0
14RMU680015.las	LAS 1.4, PDRF 6	PASS	0	0	PASS	PASS	0 / 301	PASS	Dataset PASS	0
14RMU680030.las	LAS 1.4, PDRF 6	PASS	0	0	PASS	PASS	0 / 322	PASS	Dataset PASS	0
14RMU680045.las	LAS 1.4, PDRF 6	PASS	0	0	PASS	PASS	0 / 297	PASS	Dataset PASS	0
14RMU680060.las	LAS 1.4, PDRF 6	PASS	0	0	PASS	PASS	0 / 296	PASS	Dataset PASS	0
14RMU680075.las	LAS 1.4, PDRF 6	PASS	0	0	PASS	PASS	0 / 288	PASS	Dataset PASS	0
14RMU680555.las	LAS 1.4, PDRF 6	PASS	0	0	PASS	PASS	0 / 20	PASS	Dataset PASS	0
14RMU680570.las	LAS 1.4, PDRF 6	PASS	0	0	PASS	PASS	0 / 297	PASS	Dataset PASS	0
14RMU680585.las	LAS 1.4, PDRF 6	PASS	0	0	PASS	PASS	0 / 298	PASS	Dataset PASS	0
14RMU680600.las	LAS 1.4, PDRF 6	PASS	0	0	PASS	PASS	0 / 301	PASS	Dataset PASS	0
14RMU680615.las	LAS 1.4, PDRF 6	PASS	0	0	PASS	PASS	0 / 296	PASS	Dataset PASS	0
14RMU680630.las	LAS 1.4, PDRF 6	PASS	0	0	PASS	PASS	0 / 297	PASS	Dataset PASS	0
14RMU680645.las	LAS 1.4, PDRF 6	PASS	0	0	PASS	PASS	0 / 311	PASS	Dataset PASS	0
14RMU695015.las	LAS 1.4, PDRF 6	PASS	0	0	PASS	PASS	0 / 288	PASS	Dataset PASS	0

DPH-1.1 Report on ASPRS LAS File Format (Tiled Data) - Compliance - continued

File	LAS Version/PDRF	System ID	Legacy Point Count	Legacy Return Counts	File Source ID	Global Encoding	VLRs / EVLRs	WKT	Intensity	Point Count with Bad Return Info
14RMU695030.las	LAS 1.4, PDRF 6	PASS	0	0	PASS	PASS	0 / 294	PASS	Dataset PASS	0
14RMU695045.las	LAS 1.4, PDRF 6	PASS	0	0	PASS	PASS	0 / 301	PASS	Dataset PASS	0
14RMU695060.las	LAS 1.4, PDRF 6	PASS	0	0	PASS	PASS	0 / 294	PASS	Dataset PASS	0
14RMU695075.las	LAS 1.4, PDRF 6	PASS	0	0	PASS	PASS	0 / 283	PASS	Dataset PASS	0
14RMU695555.las	LAS 1.4, PDRF 6	PASS	0	0	PASS	PASS	0 / 8	PASS	Dataset PASS	0
14RMU695570.las	LAS 1.4, PDRF 6	PASS	0	0	PASS	PASS	0 / 68	PASS	Dataset PASS	0
14RMU695585.las	LAS 1.4, PDRF 6	PASS	0	0	PASS	PASS	0 / 68	PASS	Dataset PASS	0
14RMU695600.las	LAS 1.4, PDRF 6	PASS	0	0	PASS	PASS	0 / 68	PASS	Dataset PASS	0
14RMU695615.las	LAS 1.4, PDRF 6	PASS	0	0	PASS	PASS	0 / 68	PASS	Dataset PASS	0
14RMU695630.las	LAS 1.4, PDRF 6	PASS	0	0	PASS	PASS	0 / 68	PASS	Dataset PASS	0
14RMU695645.las	LAS 1.4, PDRF 6	PASS	0	0	PASS	PASS	0 / 68	PASS	Dataset PASS	0
14RMU710015.las	LAS 1.4, PDRF 6	PASS	0	0	PASS	PASS	0 / 301	PASS	Dataset PASS	0
14RMU710030.las	LAS 1.4, PDRF 6	PASS	0	0	PASS	PASS	0 / 298	PASS	Dataset PASS	0
14RMU710045.las	LAS 1.4, PDRF 6	PASS	0	0	PASS	PASS	0 / 301	PASS	Dataset PASS	0
14RMU710060.las	LAS 1.4, PDRF 6	PASS	0	0	PASS	PASS	0 / 300	PASS	Dataset PASS	0
14RMU710075.las	LAS 1.4, PDRF 6	PASS	0	0	PASS	PASS	0 / 286	PASS	Dataset PASS	0
14RMU725015.las	LAS 1.4, PDRF 6	PASS	0	0	PASS	PASS	0 / 297	PASS	Dataset PASS	0
14RMU725030.las	LAS 1.4, PDRF 6	PASS	0	0	PASS	PASS	0 / 298	PASS	Dataset PASS	0
14RMU725045.las	LAS 1.4, PDRF 6	PASS	0	0	PASS	PASS	0 / 297	PASS	Dataset PASS	0
14RMU725060.las	LAS 1.4, PDRF 6	PASS	0	0	PASS	PASS	0 / 296	PASS	Dataset PASS	0
14RMU725075.las	LAS 1.4, PDRF 6	PASS	0	0	PASS	PASS	0 / 279	PASS	Dataset PASS	0
14RMU740015.las	LAS 1.4, PDRF 6	PASS	0	0	PASS	PASS	0 / 290	PASS	Dataset PASS	0
14RMU740030.las	LAS 1.4, PDRF 6	PASS	0	0	PASS	PASS	0 / 300	PASS	Dataset PASS	0
14RMU740045.las	LAS 1.4, PDRF 6	PASS	0	0	PASS	PASS	0 / 294	PASS	Dataset PASS	0
14RMU740060.las	LAS 1.4, PDRF 6	PASS	0	0	PASS	PASS	0 / 293	PASS	Dataset PASS	0
14RMU740075.las	LAS 1.4, PDRF 6	PASS	0	0	PASS	PASS	0 / 282	PASS	Dataset PASS	0
14RMU755015.las	LAS 1.4, PDRF 6	PASS	0	0	PASS	PASS	0 / 33	PASS	Dataset PASS	0
14RMU755030.las	LAS 1.4, PDRF 6	PASS	0	0	PASS	PASS	0 / 68	PASS	Dataset PASS	0
14RMU755045.las	LAS 1.4, PDRF 6	PASS	0	0	PASS	PASS	0 / 68	PASS	Dataset PASS	0
14RMU755060.las	LAS 1.4, PDRF 6	PASS	0	0	PASS	PASS	0 / 68	PASS	Dataset PASS	0
14RMU755075.las	LAS 1.4, PDRF 6	PASS	0	0	PASS	PASS	0 / 68	PASS	Dataset PASS	0

DPH-1.2 Report on ASPRS LAS File Format (Swath Data) - File Integrity

The purpose of this section is to show a table of LAS 1.4 file integrity test results for each swath file.

File	Number of Points Outside Extent	Offset To Point Data	Offset To EVLR	Number Of Points	Number of Points by Return	Number of Duplicate Points
01011.las	0	PASS	PASS	PASS	PASS	0
01012.las	0	PASS	PASS	PASS	PASS	0
01014.las	0	PASS	PASS	PASS	PASS	0
01018.las	0	PASS	PASS	PASS	PASS	0
01020.las	0	PASS	PASS	PASS	PASS	0
01022.las	0	PASS	PASS	PASS	PASS	0
01025.las	0	PASS	PASS	PASS	PASS	0
01026.las	0	PASS	PASS	PASS	PASS	0
01027.las	0	PASS	PASS	PASS	PASS	0
01028.las	0	PASS	PASS	PASS	PASS	0
01029.las	0	PASS	PASS	PASS	PASS	0
01030.las	0	PASS	PASS	PASS	PASS	0
01133.las	0	PASS	PASS	PASS	PASS	0
01134.las	0	PASS	PASS	PASS	PASS	0
01135.las	0	PASS	PASS	PASS	PASS	0
01136.las	0	PASS	PASS	PASS	PASS	0
01137.las	0	PASS	PASS	PASS	PASS	0
01138.las	0	PASS	PASS	PASS	PASS	0
01139.las	0	PASS	PASS	PASS	PASS	0
01140.las	0	PASS	PASS	PASS	PASS	0
01141.las	0	PASS	PASS	PASS	PASS	0
01142.las	0	PASS	PASS	PASS	PASS	0
01143.las	0	PASS	PASS	PASS	PASS	0
01144.las	0	PASS	PASS	PASS	PASS	0
01145.las	0	PASS	PASS	PASS	PASS	0
01146.las	0	PASS	PASS	PASS	PASS	0
01147.las	0	PASS	PASS	PASS	PASS	0
01150.las	0	PASS	PASS	PASS	PASS	0
01151.las	0	PASS	PASS	PASS	PASS	0
01152.las	0	PASS	PASS	PASS	PASS	0
01153.las	0	PASS	PASS	PASS	PASS	0
01154.las	0	PASS	PASS	PASS	PASS	0
01155.las	0	PASS	PASS	PASS	PASS	0
01156.las	0	PASS	PASS	PASS	PASS	0
01157.las	0	PASS	PASS	PASS	PASS	0
01158.las	0	PASS	PASS	PASS	PASS	0
01159.las	0	PASS	PASS	PASS	PASS	0
01160.las	0	PASS	PASS	PASS	PASS	0
01174.las	0	PASS	PASS	PASS	PASS	0
01175.las	0	PASS	PASS	PASS	PASS	0
01176.las	0	PASS	PASS	PASS	PASS	0
01177.las	0	PASS	PASS	PASS	PASS	0
01178.las	0	PASS	PASS	PASS	PASS	0
01200.las	0	PASS	PASS	PASS	PASS	0
01211.las	0	PASS	PASS	PASS	PASS	0
01212.las	0	PASS	PASS	PASS	PASS	0

DPH-1.2 Report on ASPRS LAS File Format (Swath Data) - File Integrity - continued

File	Number of Points Outside Extent	Offset To Point Data	Offset To EVLR	Number Of Points	Number of Points by Return	Number of Duplicate Points
01213.las	0	PASS	PASS	PASS	PASS	0
01214.las	0	PASS	PASS	PASS	PASS	0
01215.las	0	PASS	PASS	PASS	PASS	0
01216.las	0	PASS	PASS	PASS	PASS	0
01217.las	0	PASS	PASS	PASS	PASS	0
01218.las	0	PASS	PASS	PASS	PASS	0
01219.las	0	PASS	PASS	PASS	PASS	0
01220.las	0	PASS	PASS	PASS	PASS	0
01221.las	0	PASS	PASS	PASS	PASS	0
01222.las	0	PASS	PASS	PASS	PASS	0
01223.las	0	PASS	PASS	PASS	PASS	0
01224.las	0	PASS	PASS	PASS	PASS	0
01225.las	0	PASS	PASS	PASS	PASS	0
01226.las	0	PASS	PASS	PASS	PASS	0
01227.las	0	PASS	PASS	PASS	PASS	0
01228.las	0	PASS	PASS	PASS	PASS	0
01229.las	0	PASS	PASS	PASS	PASS	0
01230.las	0	PASS	PASS	PASS	PASS	0
01231.las	0	PASS	PASS	PASS	PASS	0
01232.las	0	PASS	PASS	PASS	PASS	0
01233.las	0	PASS	PASS	PASS	PASS	0
01234.las	0	PASS	PASS	PASS	PASS	0
01235.las	0	PASS	PASS	PASS	PASS	0
01236.las	0	PASS	PASS	PASS	PASS	0
01237.las	0	PASS	PASS	PASS	PASS	0
01238.las	0	PASS	PASS	PASS	PASS	0
01239.las	0	PASS	PASS	PASS	PASS	0
01240.las	0	PASS	PASS	PASS	PASS	0
01241.las	0	PASS	PASS	PASS	PASS	0
01242.las	0	PASS	PASS	PASS	PASS	0
01243.las	0	PASS	PASS	PASS	PASS	0
01244.las	0	PASS	PASS	PASS	PASS	0
01245.las	0	PASS	PASS	PASS	PASS	0
01246.las	0	PASS	PASS	PASS	PASS	0
01247.las	0	PASS	PASS	PASS	PASS	0
01248.las	0	PASS	PASS	PASS	PASS	0
01249.las	0	PASS	PASS	PASS	PASS	0
01250.las	0	PASS	PASS	PASS	PASS	0
01251.las	0	PASS	PASS	PASS	PASS	0
01252.las	0	PASS	PASS	PASS	PASS	0
01253.las	0	PASS	PASS	PASS	PASS	0
01254.las	0	PASS	PASS	PASS	PASS	0
01255.las	0	PASS	PASS	PASS	PASS	0
01256.las	0	PASS	PASS	PASS	PASS	0
01257.las	0	PASS	PASS	PASS	PASS	0
01258.las	0	PASS	PASS	PASS	PASS	0
01259.las	0	PASS	PASS	PASS	PASS	0
01260.las	0	PASS	PASS	PASS	PASS	0
01261.las	0	PASS	PASS	PASS	PASS	0

DPH-1.2 Report on ASPRS LAS File Format (Swath Data) - File Integrity - continued

File	Number of Points Outside Extent	Offset To Point Data	Offset To EVLR	Number Of Points	Number of Points by Return	Number of Duplicate Points
01262.las	0	PASS	PASS	PASS	PASS	0
01263.las	0	PASS	PASS	PASS	PASS	0
01264.las	0	PASS	PASS	PASS	PASS	0

DPH-1.2 Report on ASPRS LAS File Format (Tiled Data) - File Integrity

The purpose of this section is to show a table of LAS 1.4 file integrity test results for each tiled file.

File	Number of Points Outside Extent	Offset To Point Data	Offset To EVLR	Number Of Points	Number of Points by Return	Number of Duplicate Points
14RLU105510.las	0	PASS	PASS	PASS	PASS	0
14RLU105525.las	0	PASS	PASS	PASS	PASS	0
14RLU105540.las	0	PASS	PASS	PASS	PASS	0
14RLU105555.las	0	PASS	PASS	PASS	PASS	0
14RLU105570.las	0	PASS	PASS	PASS	PASS	0
14RLU105585.las	0	PASS	PASS	PASS	PASS	0
14RLU105600.las	0	PASS	PASS	PASS	PASS	0
14RLU105615.las	0	PASS	PASS	PASS	PASS	0
14RLU105630.las	0	PASS	PASS	PASS	PASS	0
14RLU105645.las	0	PASS	PASS	PASS	PASS	0
14RLU120510.las	0	PASS	PASS	PASS	PASS	0
14RLU120525.las	0	PASS	PASS	PASS	PASS	0
14RLU120540.las	0	PASS	PASS	PASS	PASS	0
14RLU120555.las	0	PASS	PASS	PASS	PASS	0
14RLU120570.las	0	PASS	PASS	PASS	PASS	0
14RLU120585.las	0	PASS	PASS	PASS	PASS	0
14RLU120600.las	0	PASS	PASS	PASS	PASS	0
14RLU120615.las	0	PASS	PASS	PASS	PASS	0
14RLU120630.las	0	PASS	PASS	PASS	PASS	0
14RLU120645.las	0	PASS	PASS	PASS	PASS	0
14RLU135510.las	0	PASS	PASS	PASS	PASS	0
14RLU135525.las	0	PASS	PASS	PASS	PASS	0
14RLU135540.las	0	PASS	PASS	PASS	PASS	0
14RLU135555.las	0	PASS	PASS	PASS	PASS	0
14RLU135570.las	0	PASS	PASS	PASS	PASS	0
14RLU135585.las	0	PASS	PASS	PASS	PASS	0
14RLU135600.las	0	PASS	PASS	PASS	PASS	0
14RLU135615.las	0	PASS	PASS	PASS	PASS	0
14RLU135630.las	0	PASS	PASS	PASS	PASS	0
14RLU135645.las	0	PASS	PASS	PASS	PASS	0
14RLU150510.las	0	PASS	PASS	PASS	PASS	0
14RLU150525.las	0	PASS	PASS	PASS	PASS	0
14RLU150540.las	0	PASS	PASS	PASS	PASS	0
14RLU150555.las	0	PASS	PASS	PASS	PASS	0
14RLU150570.las	0	PASS	PASS	PASS	PASS	0
14RLU150585.las	0	PASS	PASS	PASS	PASS	0
14RLU150600.las	0	PASS	PASS	PASS	PASS	0
14RLU150615.las	0	PASS	PASS	PASS	PASS	0
14RLU150630.las	0	PASS	PASS	PASS	PASS	0
14RLU150645.las	0	PASS	PASS	PASS	PASS	0
14RLU165510.las	0	PASS	PASS	PASS	PASS	0
14RLU165525.las	0	PASS	PASS	PASS	PASS	0
14RLU165540.las	0	PASS	PASS	PASS	PASS	0
14RLU165555.las	0	PASS	PASS	PASS	PASS	0
14RLU165570.las	0	PASS	PASS	PASS	PASS	0
14RLU165585.las	0	PASS	PASS	PASS	PASS	0

DPH-1.2 Report on ASPRS LAS File Format (Tiled Data) - File Integrity - continued

File	Number of Points Outside Extent	Offset To Point Data	Offset To EVLR	Number Of Points	Number of Points by Return	Number of Duplicate Points
14RLU165600.las	0	PASS	PASS	PASS	PASS	0
14RLU165615.las	0	PASS	PASS	PASS	PASS	0
14RLU165630.las	0	PASS	PASS	PASS	PASS	0
14RLU165645.las	0	PASS	PASS	PASS	PASS	0
14RLU180510.las	0	PASS	PASS	PASS	PASS	0
14RLU180525.las	0	PASS	PASS	PASS	PASS	0
14RLU180540.las	0	PASS	PASS	PASS	PASS	0
14RLU180555.las	0	PASS	PASS	PASS	PASS	0
14RLU180570.las	0	PASS	PASS	PASS	PASS	0
14RLU180585.las	0	PASS	PASS	PASS	PASS	0
14RLU180600.las	0	PASS	PASS	PASS	PASS	0
14RLU180615.las	0	PASS	PASS	PASS	PASS	0
14RLU180630.las	0	PASS	PASS	PASS	PASS	0
14RLU180645.las	0	PASS	PASS	PASS	PASS	0
14RLU195510.las	0	PASS	PASS	PASS	PASS	0
14RLU195525.las	0	PASS	PASS	PASS	PASS	0
14RLU195540.las	0	PASS	PASS	PASS	PASS	0
14RLU195555.las	0	PASS	PASS	PASS	PASS	0
14RLU195570.las	0	PASS	PASS	PASS	PASS	0
14RLU195585.las	0	PASS	PASS	PASS	PASS	0
14RLU195600.las	0	PASS	PASS	PASS	PASS	0
14RLU195615.las	0	PASS	PASS	PASS	PASS	0
14RLU195630.las	0	PASS	PASS	PASS	PASS	0
14RLU195645.las	0	PASS	PASS	PASS	PASS	0
14RLU210510.las	0	PASS	PASS	PASS	PASS	0
14RLU210525.las	0	PASS	PASS	PASS	PASS	0
14RLU210540.las	0	PASS	PASS	PASS	PASS	0
14RLU210555.las	0	PASS	PASS	PASS	PASS	0
14RLU210570.las	0	PASS	PASS	PASS	PASS	0
14RLU210585.las	0	PASS	PASS	PASS	PASS	0
14RLU210600.las	0	PASS	PASS	PASS	PASS	0
14RLU210615.las	0	PASS	PASS	PASS	PASS	0
14RLU210630.las	0	PASS	PASS	PASS	PASS	0
14RLU210645.las	0	PASS	PASS	PASS	PASS	0
14RLU225510.las	0	PASS	PASS	PASS	PASS	0
14RLU225525.las	0	PASS	PASS	PASS	PASS	0
14RLU225540.las	0	PASS	PASS	PASS	PASS	0
14RLU225555.las	0	PASS	PASS	PASS	PASS	0
14RLU225570.las	0	PASS	PASS	PASS	PASS	0
14RLU225585.las	0	PASS	PASS	PASS	PASS	0
14RLU225600.las	0	PASS	PASS	PASS	PASS	0
14RLU225615.las	0	PASS	PASS	PASS	PASS	0
14RLU225630.las	0	PASS	PASS	PASS	PASS	0
14RLU225645.las	0	PASS	PASS	PASS	PASS	0
14RLU240510.las	0	PASS	PASS	PASS	PASS	0
14RLU240525.las	0	PASS	PASS	PASS	PASS	0
14RLU240540.las	0	PASS	PASS	PASS	PASS	0
14RLU240555.las	0	PASS	PASS	PASS	PASS	0
14RLU240570.las	0	PASS	PASS	PASS	PASS	0

DPH-1.2 Report on ASPRS LAS File Format (Tiled Data) - File Integrity - continued

File	Number of Points Outside Extent	Offset To Point Data	Offset To EVLR	Number Of Points	Number of Points by Return	Number of Duplicate Points
14RLU240585.las	0	PASS	PASS	PASS	PASS	0
14RLU240600.las	0	PASS	PASS	PASS	PASS	0
14RLU240615.las	0	PASS	PASS	PASS	PASS	0
14RLU240630.las	0	PASS	PASS	PASS	PASS	0
14RLU240645.las	0	PASS	PASS	PASS	PASS	0
14RLU255510.las	0	PASS	PASS	PASS	PASS	0
14RLU255525.las	0	PASS	PASS	PASS	PASS	0
14RLU255540.las	0	PASS	PASS	PASS	PASS	0
14RLU255555.las	0	PASS	PASS	PASS	PASS	0
14RLU255570.las	0	PASS	PASS	PASS	PASS	0
14RLU255585.las	0	PASS	PASS	PASS	PASS	0
14RLU255600.las	0	PASS	PASS	PASS	PASS	0
14RLU255615.las	0	PASS	PASS	PASS	PASS	0
14RLU255630.las	0	PASS	PASS	PASS	PASS	0
14RLU255645.las	0	PASS	PASS	PASS	PASS	0
14RLU270510.las	0	PASS	PASS	PASS	PASS	0
14RLU270525.las	0	PASS	PASS	PASS	PASS	0
14RLU270540.las	0	PASS	PASS	PASS	PASS	0
14RLU270555.las	0	PASS	PASS	PASS	PASS	0
14RLU270570.las	0	PASS	PASS	PASS	PASS	0
14RLU270585.las	0	PASS	PASS	PASS	PASS	0
14RLU270600.las	0	PASS	PASS	PASS	PASS	0
14RLU270615.las	0	PASS	PASS	PASS	PASS	0
14RLU270630.las	0	PASS	PASS	PASS	PASS	0
14RLU270645.las	0	PASS	PASS	PASS	PASS	0
14RLU285510.las	0	PASS	PASS	PASS	PASS	0
14RLU285525.las	0	PASS	PASS	PASS	PASS	0
14RLU285540.las	0	PASS	PASS	PASS	PASS	0
14RLU285555.las	0	PASS	PASS	PASS	PASS	0
14RLU285570.las	0	PASS	PASS	PASS	PASS	0
14RLU285585.las	0	PASS	PASS	PASS	PASS	0
14RLU285600.las	0	PASS	PASS	PASS	PASS	0
14RLU285615.las	0	PASS	PASS	PASS	PASS	0
14RLU285630.las	0	PASS	PASS	PASS	PASS	0
14RLU285645.las	0	PASS	PASS	PASS	PASS	0
14RLU300510.las	0	PASS	PASS	PASS	PASS	0
14RLU300525.las	0	PASS	PASS	PASS	PASS	0
14RLU300540.las	0	PASS	PASS	PASS	PASS	0
14RLU300555.las	0	PASS	PASS	PASS	PASS	0
14RLU300570.las	0	PASS	PASS	PASS	PASS	0
14RLU300585.las	0	PASS	PASS	PASS	PASS	0
14RLU300600.las	0	PASS	PASS	PASS	PASS	0
14RLU300615.las	0	PASS	PASS	PASS	PASS	0
14RLU300630.las	0	PASS	PASS	PASS	PASS	0
14RLU300645.las	0	PASS	PASS	PASS	PASS	0
14RLU315510.las	0	PASS	PASS	PASS	PASS	0
14RLU315525.las	0	PASS	PASS	PASS	PASS	0
14RLU315540.las	0	PASS	PASS	PASS	PASS	0
14RLU315555.las	0	PASS	PASS	PASS	PASS	0

DPH-1.2 Report on ASPRS LAS File Format (Tiled Data) - File Integrity - continued

File	Number of Points Outside Extent	Offset To Point Data	Offset To EVLR	Number Of Points	Number of Points by Return	Number of Duplicate Points
14RLU315570.las	0	PASS	PASS	PASS	PASS	0
14RLU315585.las	0	PASS	PASS	PASS	PASS	0
14RLU315600.las	0	PASS	PASS	PASS	PASS	0
14RLU315615.las	0	PASS	PASS	PASS	PASS	0
14RLU315630.las	0	PASS	PASS	PASS	PASS	0
14RLU315645.las	0	PASS	PASS	PASS	PASS	0
14RLU330510.las	0	PASS	PASS	PASS	PASS	0
14RLU330525.las	0	PASS	PASS	PASS	PASS	0
14RLU330540.las	0	PASS	PASS	PASS	PASS	0
14RLU330555.las	0	PASS	PASS	PASS	PASS	0
14RLU330570.las	0	PASS	PASS	PASS	PASS	0
14RLU330585.las	0	PASS	PASS	PASS	PASS	0
14RLU330600.las	0	PASS	PASS	PASS	PASS	0
14RLU330615.las	0	PASS	PASS	PASS	PASS	0
14RLU330630.las	0	PASS	PASS	PASS	PASS	0
14RLU330645.las	0	PASS	PASS	PASS	PASS	0
14RLU345015.las	0	PASS	PASS	PASS	PASS	0
14RLU345030.las	0	PASS	PASS	PASS	PASS	0
14RLU345045.las	0	PASS	PASS	PASS	PASS	0
14RLU345060.las	0	PASS	PASS	PASS	PASS	0
14RLU345075.las	0	PASS	PASS	PASS	PASS	0
14RLU345090.las	0	PASS	PASS	PASS	PASS	0
14RLU345105.las	0	PASS	PASS	PASS	PASS	0
14RLU345120.las	0	PASS	PASS	PASS	PASS	0
14RLU345135.las	0	PASS	PASS	PASS	PASS	0
14RLU345150.las	0	PASS	PASS	PASS	PASS	0
14RLU345165.las	0	PASS	PASS	PASS	PASS	0
14RLU345180.las	0	PASS	PASS	PASS	PASS	0
14RLU345195.las	0	PASS	PASS	PASS	PASS	0
14RLU345210.las	0	PASS	PASS	PASS	PASS	0
14RLU345225.las	0	PASS	PASS	PASS	PASS	0
14RLU345240.las	0	PASS	PASS	PASS	PASS	0
14RLU345255.las	0	PASS	PASS	PASS	PASS	0
14RLU345270.las	0	PASS	PASS	PASS	PASS	0
14RLU345285.las	0	PASS	PASS	PASS	PASS	0
14RLU345300.las	0	PASS	PASS	PASS	PASS	0
14RLU345315.las	0	PASS	PASS	PASS	PASS	0
14RLU345330.las	0	PASS	PASS	PASS	PASS	0
14RLU345345.las	0	PASS	PASS	PASS	PASS	0
14RLU345360.las	0	PASS	PASS	PASS	PASS	0
14RLU345375.las	0	PASS	PASS	PASS	PASS	0
14RLU345390.las	0	PASS	PASS	PASS	PASS	0
14RLU345405.las	0	PASS	PASS	PASS	PASS	0
14RLU345420.las	0	PASS	PASS	PASS	PASS	0
14RLU345435.las	0	PASS	PASS	PASS	PASS	0
14RLU345450.las	0	PASS	PASS	PASS	PASS	0
14RLU345510.las	0	PASS	PASS	PASS	PASS	0
14RLU345525.las	0	PASS	PASS	PASS	PASS	0
14RLU345540.las	0	PASS	PASS	PASS	PASS	0

DPH-1.2 Report on ASPRS LAS File Format (Tiled Data) - File Integrity - continued

File	Number of Points Outside Extent	Offset To Point Data	Offset To EVLR	Number Of Points	Number of Points by Return	Number of Duplicate Points
14RLU345555.las	0	PASS	PASS	PASS	PASS	0
14RLU345570.las	0	PASS	PASS	PASS	PASS	0
14RLU345585.las	0	PASS	PASS	PASS	PASS	0
14RLU345600.las	0	PASS	PASS	PASS	PASS	0
14RLU345615.las	0	PASS	PASS	PASS	PASS	0
14RLU345630.las	0	PASS	PASS	PASS	PASS	0
14RLU345645.las	0	PASS	PASS	PASS	PASS	0
14RLU360015.las	0	PASS	PASS	PASS	PASS	0
14RLU360030.las	0	PASS	PASS	PASS	PASS	0
14RLU360045.las	0	PASS	PASS	PASS	PASS	0
14RLU360060.las	0	PASS	PASS	PASS	PASS	0
14RLU360075.las	0	PASS	PASS	PASS	PASS	0
14RLU360090.las	0	PASS	PASS	PASS	PASS	0
14RLU360105.las	0	PASS	PASS	PASS	PASS	0
14RLU360120.las	0	PASS	PASS	PASS	PASS	0
14RLU360135.las	0	PASS	PASS	PASS	PASS	0
14RLU360150.las	0	PASS	PASS	PASS	PASS	0
14RLU360165.las	0	PASS	PASS	PASS	PASS	0
14RLU360180.las	0	PASS	PASS	PASS	PASS	0
14RLU360195.las	0	PASS	PASS	PASS	PASS	0
14RLU360210.las	0	PASS	PASS	PASS	PASS	0
14RLU360225.las	0	PASS	PASS	PASS	PASS	0
14RLU360240.las	0	PASS	PASS	PASS	PASS	0
14RLU360255.las	0	PASS	PASS	PASS	PASS	0
14RLU360270.las	0	PASS	PASS	PASS	PASS	0
14RLU360285.las	0	PASS	PASS	PASS	PASS	0
14RLU360300.las	0	PASS	PASS	PASS	PASS	0
14RLU360315.las	0	PASS	PASS	PASS	PASS	0
14RLU360330.las	0	PASS	PASS	PASS	PASS	0
14RLU360345.las	0	PASS	PASS	PASS	PASS	0
14RLU360360.las	0	PASS	PASS	PASS	PASS	0
14RLU360375.las	0	PASS	PASS	PASS	PASS	0
14RLU360390.las	0	PASS	PASS	PASS	PASS	0
14RLU360405.las	0	PASS	PASS	PASS	PASS	0
14RLU360420.las	0	PASS	PASS	PASS	PASS	0
14RLU360435.las	0	PASS	PASS	PASS	PASS	0
14RLU360450.las	0	PASS	PASS	PASS	PASS	0
14RLU360465.las	0	PASS	PASS	PASS	PASS	0
14RLU360480.las	0	PASS	PASS	PASS	PASS	0
14RLU360495.las	0	PASS	PASS	PASS	PASS	0
14RLU360510.las	0	PASS	PASS	PASS	PASS	0
14RLU360525.las	0	PASS	PASS	PASS	PASS	0
14RLU360540.las	0	PASS	PASS	PASS	PASS	0
14RLU360555.las	0	PASS	PASS	PASS	PASS	0
14RLU360570.las	0	PASS	PASS	PASS	PASS	0
14RLU360585.las	0	PASS	PASS	PASS	PASS	0
14RLU360600.las	0	PASS	PASS	PASS	PASS	0
14RLU360615.las	0	PASS	PASS	PASS	PASS	0
14RLU360630.las	0	PASS	PASS	PASS	PASS	0

DPH-1.2 Report on ASPRS LAS File Format (Tiled Data) - File Integrity - continued

File	Number of Points Outside Extent	Offset To Point Data	Offset To EVLR	Number Of Points	Number of Points by Return	Number of Duplicate Points
14RLU360645.las	0	PASS	PASS	PASS	PASS	0
14RLU375015.las	0	PASS	PASS	PASS	PASS	0
14RLU375030.las	0	PASS	PASS	PASS	PASS	0
14RLU375045.las	0	PASS	PASS	PASS	PASS	0
14RLU375060.las	0	PASS	PASS	PASS	PASS	0
14RLU375075.las	0	PASS	PASS	PASS	PASS	0
14RLU375090.las	0	PASS	PASS	PASS	PASS	0
14RLU375105.las	0	PASS	PASS	PASS	PASS	0
14RLU375120.las	0	PASS	PASS	PASS	PASS	0
14RLU375135.las	0	PASS	PASS	PASS	PASS	0
14RLU375150.las	0	PASS	PASS	PASS	PASS	0
14RLU375165.las	0	PASS	PASS	PASS	PASS	0
14RLU375180.las	0	PASS	PASS	PASS	PASS	0
14RLU375195.las	0	PASS	PASS	PASS	PASS	0
14RLU375210.las	0	PASS	PASS	PASS	PASS	0
14RLU375225.las	0	PASS	PASS	PASS	PASS	0
14RLU375240.las	0	PASS	PASS	PASS	PASS	0
14RLU375255.las	0	PASS	PASS	PASS	PASS	0
14RLU375270.las	0	PASS	PASS	PASS	PASS	0
14RLU375285.las	0	PASS	PASS	PASS	PASS	0
14RLU375300.las	0	PASS	PASS	PASS	PASS	0
14RLU375315.las	0	PASS	PASS	PASS	PASS	0
14RLU375330.las	0	PASS	PASS	PASS	PASS	0
14RLU375345.las	0	PASS	PASS	PASS	PASS	0
14RLU375360.las	0	PASS	PASS	PASS	PASS	0
14RLU375375.las	0	PASS	PASS	PASS	PASS	0
14RLU375390.las	0	PASS	PASS	PASS	PASS	0
14RLU375405.las	0	PASS	PASS	PASS	PASS	0
14RLU375420.las	0	PASS	PASS	PASS	PASS	0
14RLU375435.las	0	PASS	PASS	PASS	PASS	0
14RLU375450.las	0	PASS	PASS	PASS	PASS	0
14RLU375465.las	0	PASS	PASS	PASS	PASS	0
14RLU375480.las	0	PASS	PASS	PASS	PASS	0
14RLU375495.las	0	PASS	PASS	PASS	PASS	0
14RLU375510.las	0	PASS	PASS	PASS	PASS	0
14RLU375525.las	0	PASS	PASS	PASS	PASS	0
14RLU375540.las	0	PASS	PASS	PASS	PASS	0
14RLU375555.las	0	PASS	PASS	PASS	PASS	0
14RLU375570.las	0	PASS	PASS	PASS	PASS	0
14RLU375585.las	0	PASS	PASS	PASS	PASS	0
14RLU375600.las	0	PASS	PASS	PASS	PASS	0
14RLU375615.las	0	PASS	PASS	PASS	PASS	0
14RLU375630.las	0	PASS	PASS	PASS	PASS	0
14RLU375645.las	0	PASS	PASS	PASS	PASS	0
14RLU390015.las	0	PASS	PASS	PASS	PASS	0
14RLU390030.las	0	PASS	PASS	PASS	PASS	0
14RLU390045.las	0	PASS	PASS	PASS	PASS	0
14RLU390060.las	0	PASS	PASS	PASS	PASS	0
14RLU390075.las	0	PASS	PASS	PASS	PASS	0

DPH-1.2 Report on ASPRS LAS File Format (Tiled Data) - File Integrity - continued

File	Number of Points Outside Extent	Offset To Point Data	Offset To EVLR	Number Of Points	Number of Points by Return	Number of Duplicate Points
14RLU390090.las	0	PASS	PASS	PASS	PASS	0
14RLU390105.las	0	PASS	PASS	PASS	PASS	0
14RLU390120.las	0	PASS	PASS	PASS	PASS	0
14RLU390135.las	0	PASS	PASS	PASS	PASS	0
14RLU390150.las	0	PASS	PASS	PASS	PASS	0
14RLU390165.las	0	PASS	PASS	PASS	PASS	0
14RLU390180.las	0	PASS	PASS	PASS	PASS	0
14RLU390195.las	0	PASS	PASS	PASS	PASS	0
14RLU390210.las	0	PASS	PASS	PASS	PASS	0
14RLU390225.las	0	PASS	PASS	PASS	PASS	0
14RLU390240.las	0	PASS	PASS	PASS	PASS	0
14RLU390255.las	0	PASS	PASS	PASS	PASS	0
14RLU390270.las	0	PASS	PASS	PASS	PASS	0
14RLU390285.las	0	PASS	PASS	PASS	PASS	0
14RLU390300.las	0	PASS	PASS	PASS	PASS	0
14RLU390315.las	0	PASS	PASS	PASS	PASS	0
14RLU390330.las	0	PASS	PASS	PASS	PASS	0
14RLU390345.las	0	PASS	PASS	PASS	PASS	0
14RLU390360.las	0	PASS	PASS	PASS	PASS	0
14RLU390375.las	0	PASS	PASS	PASS	PASS	0
14RLU390390.las	0	PASS	PASS	PASS	PASS	0
14RLU390405.las	0	PASS	PASS	PASS	PASS	0
14RLU390420.las	0	PASS	PASS	PASS	PASS	0
14RLU390435.las	0	PASS	PASS	PASS	PASS	0
14RLU390450.las	0	PASS	PASS	PASS	PASS	0
14RLU390465.las	0	PASS	PASS	PASS	PASS	0
14RLU390480.las	0	PASS	PASS	PASS	PASS	0
14RLU390495.las	0	PASS	PASS	PASS	PASS	0
14RLU390510.las	0	PASS	PASS	PASS	PASS	0
14RLU390525.las	0	PASS	PASS	PASS	PASS	0
14RLU390540.las	0	PASS	PASS	PASS	PASS	0
14RLU390555.las	0	PASS	PASS	PASS	PASS	0
14RLU390570.las	0	PASS	PASS	PASS	PASS	0
14RLU390585.las	0	PASS	PASS	PASS	PASS	0
14RLU390600.las	0	PASS	PASS	PASS	PASS	0
14RLU390615.las	0	PASS	PASS	PASS	PASS	0
14RLU390630.las	0	PASS	PASS	PASS	PASS	0
14RLU390645.las	0	PASS	PASS	PASS	PASS	0
14RLU405015.las	0	PASS	PASS	PASS	PASS	0
14RLU405030.las	0	PASS	PASS	PASS	PASS	0
14RLU405045.las	0	PASS	PASS	PASS	PASS	0
14RLU405060.las	0	PASS	PASS	PASS	PASS	0
14RLU405075.las	0	PASS	PASS	PASS	PASS	0
14RLU405090.las	0	PASS	PASS	PASS	PASS	0
14RLU405105.las	0	PASS	PASS	PASS	PASS	0
14RLU405120.las	0	PASS	PASS	PASS	PASS	0
14RLU405135.las	0	PASS	PASS	PASS	PASS	0
14RLU405150.las	0	PASS	PASS	PASS	PASS	0
14RLU405165.las	0	PASS	PASS	PASS	PASS	0

DPH-1.2 Report on ASPRS LAS File Format (Tiled Data) - File Integrity - continued

File	Number of Points Outside Extent	Offset To Point Data	Offset To EVLR	Number Of Points	Number of Points by Return	Number of Duplicate Points
14RLU405180.las	0	PASS	PASS	PASS	PASS	0
14RLU405195.las	0	PASS	PASS	PASS	PASS	0
14RLU405210.las	0	PASS	PASS	PASS	PASS	0
14RLU405225.las	0	PASS	PASS	PASS	PASS	0
14RLU405240.las	0	PASS	PASS	PASS	PASS	0
14RLU405255.las	0	PASS	PASS	PASS	PASS	0
14RLU405270.las	0	PASS	PASS	PASS	PASS	0
14RLU405285.las	0	PASS	PASS	PASS	PASS	0
14RLU405300.las	0	PASS	PASS	PASS	PASS	0
14RLU405315.las	0	PASS	PASS	PASS	PASS	0
14RLU405330.las	0	PASS	PASS	PASS	PASS	0
14RLU405345.las	0	PASS	PASS	PASS	PASS	0
14RLU405360.las	0	PASS	PASS	PASS	PASS	0
14RLU405375.las	0	PASS	PASS	PASS	PASS	0
14RLU405390.las	0	PASS	PASS	PASS	PASS	0
14RLU405405.las	0	PASS	PASS	PASS	PASS	0
14RLU405420.las	0	PASS	PASS	PASS	PASS	0
14RLU405435.las	0	PASS	PASS	PASS	PASS	0
14RLU405450.las	0	PASS	PASS	PASS	PASS	0
14RLU405465.las	0	PASS	PASS	PASS	PASS	0
14RLU405480.las	0	PASS	PASS	PASS	PASS	0
14RLU405495.las	0	PASS	PASS	PASS	PASS	0
14RLU405510.las	0	PASS	PASS	PASS	PASS	0
14RLU405525.las	0	PASS	PASS	PASS	PASS	0
14RLU405540.las	0	PASS	PASS	PASS	PASS	0
14RLU405555.las	0	PASS	PASS	PASS	PASS	0
14RLU405570.las	0	PASS	PASS	PASS	PASS	0
14RLU405585.las	0	PASS	PASS	PASS	PASS	0
14RLU405600.las	0	PASS	PASS	PASS	PASS	0
14RLU405615.las	0	PASS	PASS	PASS	PASS	0
14RLU405630.las	0	PASS	PASS	PASS	PASS	0
14RLU405645.las	0	PASS	PASS	PASS	PASS	0
14RLU420015.las	0	PASS	PASS	PASS	PASS	0
14RLU420030.las	0	PASS	PASS	PASS	PASS	0
14RLU420045.las	0	PASS	PASS	PASS	PASS	0
14RLU420060.las	0	PASS	PASS	PASS	PASS	0
14RLU420075.las	0	PASS	PASS	PASS	PASS	0
14RLU420090.las	0	PASS	PASS	PASS	PASS	0
14RLU420105.las	0	PASS	PASS	PASS	PASS	0
14RLU420120.las	0	PASS	PASS	PASS	PASS	0
14RLU420135.las	0	PASS	PASS	PASS	PASS	0
14RLU420150.las	0	PASS	PASS	PASS	PASS	0
14RLU420165.las	0	PASS	PASS	PASS	PASS	0
14RLU420180.las	0	PASS	PASS	PASS	PASS	0
14RLU420195.las	0	PASS	PASS	PASS	PASS	0
14RLU420210.las	0	PASS	PASS	PASS	PASS	0
14RLU420225.las	0	PASS	PASS	PASS	PASS	0
14RLU420240.las	0	PASS	PASS	PASS	PASS	0
14RLU420255.las	0	PASS	PASS	PASS	PASS	0

DPH-1.2 Report on ASPRS LAS File Format (Tiled Data) - File Integrity - continued

File	Number of Points Outside Extent	Offset To Point Data	Offset To EVLR	Number Of Points	Number of Points by Return	Number of Duplicate Points
14RLU420270.las	0	PASS	PASS	PASS	PASS	0
14RLU420285.las	0	PASS	PASS	PASS	PASS	0
14RLU420300.las	0	PASS	PASS	PASS	PASS	0
14RLU420315.las	0	PASS	PASS	PASS	PASS	0
14RLU420330.las	0	PASS	PASS	PASS	PASS	0
14RLU420345.las	0	PASS	PASS	PASS	PASS	0
14RLU420360.las	0	PASS	PASS	PASS	PASS	0
14RLU420375.las	0	PASS	PASS	PASS	PASS	0
14RLU420390.las	0	PASS	PASS	PASS	PASS	0
14RLU420405.las	0	PASS	PASS	PASS	PASS	0
14RLU420420.las	0	PASS	PASS	PASS	PASS	0
14RLU420435.las	0	PASS	PASS	PASS	PASS	0
14RLU420450.las	0	PASS	PASS	PASS	PASS	0
14RLU420465.las	0	PASS	PASS	PASS	PASS	0
14RLU420480.las	0	PASS	PASS	PASS	PASS	0
14RLU420495.las	0	PASS	PASS	PASS	PASS	0
14RLU420510.las	0	PASS	PASS	PASS	PASS	0
14RLU420525.las	0	PASS	PASS	PASS	PASS	0
14RLU420540.las	0	PASS	PASS	PASS	PASS	0
14RLU420555.las	0	PASS	PASS	PASS	PASS	0
14RLU420570.las	0	PASS	PASS	PASS	PASS	0
14RLU420585.las	0	PASS	PASS	PASS	PASS	0
14RLU420600.las	0	PASS	PASS	PASS	PASS	0
14RLU420615.las	0	PASS	PASS	PASS	PASS	0
14RLU420630.las	0	PASS	PASS	PASS	PASS	0
14RLU420645.las	0	PASS	PASS	PASS	PASS	0
14RLU435015.las	0	PASS	PASS	PASS	PASS	0
14RLU435030.las	0	PASS	PASS	PASS	PASS	0
14RLU435045.las	0	PASS	PASS	PASS	PASS	0
14RLU435060.las	0	PASS	PASS	PASS	PASS	0
14RLU435075.las	0	PASS	PASS	PASS	PASS	0
14RLU435090.las	0	PASS	PASS	PASS	PASS	0
14RLU435105.las	0	PASS	PASS	PASS	PASS	0
14RLU435120.las	0	PASS	PASS	PASS	PASS	0
14RLU435135.las	0	PASS	PASS	PASS	PASS	0
14RLU435150.las	0	PASS	PASS	PASS	PASS	0
14RLU435165.las	0	PASS	PASS	PASS	PASS	0
14RLU435180.las	0	PASS	PASS	PASS	PASS	0
14RLU435195.las	0	PASS	PASS	PASS	PASS	0
14RLU435210.las	0	PASS	PASS	PASS	PASS	0
14RLU435225.las	0	PASS	PASS	PASS	PASS	0
14RLU435240.las	0	PASS	PASS	PASS	PASS	0
14RLU435255.las	0	PASS	PASS	PASS	PASS	0
14RLU435270.las	0	PASS	PASS	PASS	PASS	0
14RLU435285.las	0	PASS	PASS	PASS	PASS	0
14RLU435300.las	0	PASS	PASS	PASS	PASS	0
14RLU435315.las	0	PASS	PASS	PASS	PASS	0
14RLU435330.las	0	PASS	PASS	PASS	PASS	0
14RLU435345.las	0	PASS	PASS	PASS	PASS	0

DPH-1.2 Report on ASPRS LAS File Format (Tiled Data) - File Integrity - continued

File	Number of Points Outside Extent	Offset To Point Data	Offset To EVLR	Number Of Points	Number of Points by Return	Number of Duplicate Points
14RLU435360.las	0	PASS	PASS	PASS	PASS	0
14RLU435375.las	0	PASS	PASS	PASS	PASS	0
14RLU435390.las	0	PASS	PASS	PASS	PASS	0
14RLU435405.las	0	PASS	PASS	PASS	PASS	0
14RLU435420.las	0	PASS	PASS	PASS	PASS	0
14RLU435435.las	0	PASS	PASS	PASS	PASS	0
14RLU435450.las	0	PASS	PASS	PASS	PASS	0
14RLU435465.las	0	PASS	PASS	PASS	PASS	0
14RLU435480.las	0	PASS	PASS	PASS	PASS	0
14RLU435495.las	0	PASS	PASS	PASS	PASS	0
14RLU435510.las	0	PASS	PASS	PASS	PASS	0
14RLU435525.las	0	PASS	PASS	PASS	PASS	0
14RLU435540.las	0	PASS	PASS	PASS	PASS	0
14RLU435555.las	0	PASS	PASS	PASS	PASS	0
14RLU435570.las	0	PASS	PASS	PASS	PASS	0
14RLU435585.las	0	PASS	PASS	PASS	PASS	0
14RLU435600.las	0	PASS	PASS	PASS	PASS	0
14RLU435615.las	0	PASS	PASS	PASS	PASS	0
14RLU435630.las	0	PASS	PASS	PASS	PASS	0
14RLU435645.las	0	PASS	PASS	PASS	PASS	0
14RLU450015.las	0	PASS	PASS	PASS	PASS	0
14RLU450030.las	0	PASS	PASS	PASS	PASS	0
14RLU450045.las	0	PASS	PASS	PASS	PASS	0
14RLU450060.las	0	PASS	PASS	PASS	PASS	0
14RLU450075.las	0	PASS	PASS	PASS	PASS	0
14RLU450090.las	0	PASS	PASS	PASS	PASS	0
14RLU450105.las	0	PASS	PASS	PASS	PASS	0
14RLU450120.las	0	PASS	PASS	PASS	PASS	0
14RLU450135.las	0	PASS	PASS	PASS	PASS	0
14RLU450150.las	0	PASS	PASS	PASS	PASS	0
14RLU450165.las	0	PASS	PASS	PASS	PASS	0
14RLU450180.las	0	PASS	PASS	PASS	PASS	0
14RLU450195.las	0	PASS	PASS	PASS	PASS	0
14RLU450210.las	0	PASS	PASS	PASS	PASS	0
14RLU450225.las	0	PASS	PASS	PASS	PASS	0
14RLU450240.las	0	PASS	PASS	PASS	PASS	0
14RLU450255.las	0	PASS	PASS	PASS	PASS	0
14RLU450270.las	0	PASS	PASS	PASS	PASS	0
14RLU450285.las	0	PASS	PASS	PASS	PASS	0
14RLU450300.las	0	PASS	PASS	PASS	PASS	0
14RLU450315.las	0	PASS	PASS	PASS	PASS	0
14RLU450330.las	0	PASS	PASS	PASS	PASS	0
14RLU450345.las	0	PASS	PASS	PASS	PASS	0
14RLU450360.las	0	PASS	PASS	PASS	PASS	0
14RLU450375.las	0	PASS	PASS	PASS	PASS	0
14RLU450390.las	0	PASS	PASS	PASS	PASS	0
14RLU450405.las	0	PASS	PASS	PASS	PASS	0
14RLU450420.las	0	PASS	PASS	PASS	PASS	0
14RLU450435.las	0	PASS	PASS	PASS	PASS	0

DPH-1.2 Report on ASPRS LAS File Format (Tiled Data) - File Integrity - continued

File	Number of Points Outside Extent	Offset To Point Data	Offset To EVLR	Number Of Points	Number of Points by Return	Number of Duplicate Points
14RLU450450.las	0	PASS	PASS	PASS	PASS	0
14RLU450465.las	0	PASS	PASS	PASS	PASS	0
14RLU450480.las	0	PASS	PASS	PASS	PASS	0
14RLU450495.las	0	PASS	PASS	PASS	PASS	0
14RLU450510.las	0	PASS	PASS	PASS	PASS	0
14RLU450525.las	0	PASS	PASS	PASS	PASS	0
14RLU450540.las	0	PASS	PASS	PASS	PASS	0
14RLU450555.las	0	PASS	PASS	PASS	PASS	0
14RLU450570.las	0	PASS	PASS	PASS	PASS	0
14RLU450585.las	0	PASS	PASS	PASS	PASS	0
14RLU450600.las	0	PASS	PASS	PASS	PASS	0
14RLU450615.las	0	PASS	PASS	PASS	PASS	0
14RLU450630.las	0	PASS	PASS	PASS	PASS	0
14RLU450645.las	0	PASS	PASS	PASS	PASS	0
14RLU465015.las	0	PASS	PASS	PASS	PASS	0
14RLU465030.las	0	PASS	PASS	PASS	PASS	0
14RLU465045.las	0	PASS	PASS	PASS	PASS	0
14RLU465060.las	0	PASS	PASS	PASS	PASS	0
14RLU465075.las	0	PASS	PASS	PASS	PASS	0
14RLU465090.las	0	PASS	PASS	PASS	PASS	0
14RLU465105.las	0	PASS	PASS	PASS	PASS	0
14RLU465120.las	0	PASS	PASS	PASS	PASS	0
14RLU465135.las	0	PASS	PASS	PASS	PASS	0
14RLU465150.las	0	PASS	PASS	PASS	PASS	0
14RLU465165.las	0	PASS	PASS	PASS	PASS	0
14RLU465180.las	0	PASS	PASS	PASS	PASS	0
14RLU465195.las	0	PASS	PASS	PASS	PASS	0
14RLU465210.las	0	PASS	PASS	PASS	PASS	0
14RLU465225.las	0	PASS	PASS	PASS	PASS	0
14RLU465240.las	0	PASS	PASS	PASS	PASS	0
14RLU465255.las	0	PASS	PASS	PASS	PASS	0
14RLU465270.las	0	PASS	PASS	PASS	PASS	0
14RLU465285.las	0	PASS	PASS	PASS	PASS	0
14RLU465300.las	0	PASS	PASS	PASS	PASS	0
14RLU465315.las	0	PASS	PASS	PASS	PASS	0
14RLU465330.las	0	PASS	PASS	PASS	PASS	0
14RLU465345.las	0	PASS	PASS	PASS	PASS	0
14RLU465360.las	0	PASS	PASS	PASS	PASS	0
14RLU465375.las	0	PASS	PASS	PASS	PASS	0
14RLU465390.las	0	PASS	PASS	PASS	PASS	0
14RLU465405.las	0	PASS	PASS	PASS	PASS	0
14RLU465420.las	0	PASS	PASS	PASS	PASS	0
14RLU465435.las	0	PASS	PASS	PASS	PASS	0
14RLU465450.las	0	PASS	PASS	PASS	PASS	0
14RLU465465.las	0	PASS	PASS	PASS	PASS	0
14RLU465480.las	0	PASS	PASS	PASS	PASS	0
14RLU465495.las	0	PASS	PASS	PASS	PASS	0
14RLU465510.las	0	PASS	PASS	PASS	PASS	0
14RLU465525.las	0	PASS	PASS	PASS	PASS	0

DPH-1.2 Report on ASPRS LAS File Format (Tiled Data) - File Integrity - continued

File	Number of Points Outside Extent	Offset To Point Data	Offset To EVLR	Number Of Points	Number of Points by Return	Number of Duplicate Points
14RLU465540.las	0	PASS	PASS	PASS	PASS	0
14RLU465555.las	0	PASS	PASS	PASS	PASS	0
14RLU465570.las	0	PASS	PASS	PASS	PASS	0
14RLU465585.las	0	PASS	PASS	PASS	PASS	0
14RLU465600.las	0	PASS	PASS	PASS	PASS	0
14RLU465615.las	0	PASS	PASS	PASS	PASS	0
14RLU465630.las	0	PASS	PASS	PASS	PASS	0
14RLU465645.las	0	PASS	PASS	PASS	PASS	0
14RLU480015.las	0	PASS	PASS	PASS	PASS	0
14RLU480030.las	0	PASS	PASS	PASS	PASS	0
14RLU480045.las	0	PASS	PASS	PASS	PASS	0
14RLU480060.las	0	PASS	PASS	PASS	PASS	0
14RLU480075.las	0	PASS	PASS	PASS	PASS	0
14RLU480090.las	0	PASS	PASS	PASS	PASS	0
14RLU480105.las	0	PASS	PASS	PASS	PASS	0
14RLU480120.las	0	PASS	PASS	PASS	PASS	0
14RLU480135.las	0	PASS	PASS	PASS	PASS	0
14RLU480150.las	0	PASS	PASS	PASS	PASS	0
14RLU480165.las	0	PASS	PASS	PASS	PASS	0
14RLU480180.las	0	PASS	PASS	PASS	PASS	0
14RLU480195.las	0	PASS	PASS	PASS	PASS	0
14RLU480210.las	0	PASS	PASS	PASS	PASS	0
14RLU480225.las	0	PASS	PASS	PASS	PASS	0
14RLU480240.las	0	PASS	PASS	PASS	PASS	0
14RLU480255.las	0	PASS	PASS	PASS	PASS	0
14RLU480270.las	0	PASS	PASS	PASS	PASS	0
14RLU480285.las	0	PASS	PASS	PASS	PASS	0
14RLU480300.las	0	PASS	PASS	PASS	PASS	0
14RLU480315.las	0	PASS	PASS	PASS	PASS	0
14RLU480330.las	0	PASS	PASS	PASS	PASS	0
14RLU480345.las	0	PASS	PASS	PASS	PASS	0
14RLU480360.las	0	PASS	PASS	PASS	PASS	0
14RLU480375.las	0	PASS	PASS	PASS	PASS	0
14RLU480390.las	0	PASS	PASS	PASS	PASS	0
14RLU480405.las	0	PASS	PASS	PASS	PASS	0
14RLU480420.las	0	PASS	PASS	PASS	PASS	0
14RLU480435.las	0	PASS	PASS	PASS	PASS	0
14RLU480450.las	0	PASS	PASS	PASS	PASS	0
14RLU480465.las	0	PASS	PASS	PASS	PASS	0
14RLU480480.las	0	PASS	PASS	PASS	PASS	0
14RLU480495.las	0	PASS	PASS	PASS	PASS	0
14RLU480510.las	0	PASS	PASS	PASS	PASS	0
14RLU480525.las	0	PASS	PASS	PASS	PASS	0
14RLU480540.las	0	PASS	PASS	PASS	PASS	0
14RLU480555.las	0	PASS	PASS	PASS	PASS	0
14RLU480570.las	0	PASS	PASS	PASS	PASS	0
14RLU480585.las	0	PASS	PASS	PASS	PASS	0
14RLU480600.las	0	PASS	PASS	PASS	PASS	0
14RLU480615.las	0	PASS	PASS	PASS	PASS	0

DPH-1.2 Report on ASPRS LAS File Format (Tiled Data) - File Integrity - continued

File	Number of Points Outside Extent	Offset To Point Data	Offset To EVLR	Number Of Points	Number of Points by Return	Number of Duplicate Points
14RLU480630.las	0	PASS	PASS	PASS	PASS	0
14RLU480645.las	0	PASS	PASS	PASS	PASS	0
14RLU495015.las	0	PASS	PASS	PASS	PASS	0
14RLU495030.las	0	PASS	PASS	PASS	PASS	0
14RLU495045.las	0	PASS	PASS	PASS	PASS	0
14RLU495060.las	0	PASS	PASS	PASS	PASS	0
14RLU495075.las	0	PASS	PASS	PASS	PASS	0
14RLU495090.las	0	PASS	PASS	PASS	PASS	0
14RLU495105.las	0	PASS	PASS	PASS	PASS	0
14RLU495120.las	0	PASS	PASS	PASS	PASS	0
14RLU495135.las	0	PASS	PASS	PASS	PASS	0
14RLU495150.las	0	PASS	PASS	PASS	PASS	0
14RLU495165.las	0	PASS	PASS	PASS	PASS	0
14RLU495180.las	0	PASS	PASS	PASS	PASS	0
14RLU495195.las	0	PASS	PASS	PASS	PASS	0
14RLU495210.las	0	PASS	PASS	PASS	PASS	0
14RLU495225.las	0	PASS	PASS	PASS	PASS	0
14RLU495240.las	0	PASS	PASS	PASS	PASS	0
14RLU495255.las	0	PASS	PASS	PASS	PASS	0
14RLU495270.las	0	PASS	PASS	PASS	PASS	0
14RLU495285.las	0	PASS	PASS	PASS	PASS	0
14RLU495300.las	0	PASS	PASS	PASS	PASS	0
14RLU495315.las	0	PASS	PASS	PASS	PASS	0
14RLU495330.las	0	PASS	PASS	PASS	PASS	0
14RLU495345.las	0	PASS	PASS	PASS	PASS	0
14RLU495360.las	0	PASS	PASS	PASS	PASS	0
14RLU495375.las	0	PASS	PASS	PASS	PASS	0
14RLU495390.las	0	PASS	PASS	PASS	PASS	0
14RLU495405.las	0	PASS	PASS	PASS	PASS	0
14RLU495420.las	0	PASS	PASS	PASS	PASS	0
14RLU495435.las	0	PASS	PASS	PASS	PASS	0
14RLU495450.las	0	PASS	PASS	PASS	PASS	0
14RLU495465.las	0	PASS	PASS	PASS	PASS	0
14RLU495480.las	0	PASS	PASS	PASS	PASS	0
14RLU495495.las	0	PASS	PASS	PASS	PASS	0
14RLU495510.las	0	PASS	PASS	PASS	PASS	0
14RLU495525.las	0	PASS	PASS	PASS	PASS	0
14RLU495540.las	0	PASS	PASS	PASS	PASS	0
14RLU495555.las	0	PASS	PASS	PASS	PASS	0
14RLU495570.las	0	PASS	PASS	PASS	PASS	0
14RLU495585.las	0	PASS	PASS	PASS	PASS	0
14RLU495600.las	0	PASS	PASS	PASS	PASS	0
14RLU495615.las	0	PASS	PASS	PASS	PASS	0
14RLU495630.las	0	PASS	PASS	PASS	PASS	0
14RLU495645.las	0	PASS	PASS	PASS	PASS	0
14RLU510015.las	0	PASS	PASS	PASS	PASS	0
14RLU510030.las	0	PASS	PASS	PASS	PASS	0
14RLU510045.las	0	PASS	PASS	PASS	PASS	0
14RLU510060.las	0	PASS	PASS	PASS	PASS	0

DPH-1.2 Report on ASPRS LAS File Format (Tiled Data) - File Integrity - continued

File	Number of Points Outside Extent	Offset To Point Data	Offset To EVLR	Number Of Points	Number of Points by Return	Number of Duplicate Points
14RLU510075.las	0	PASS	PASS	PASS	PASS	0
14RLU510090.las	0	PASS	PASS	PASS	PASS	0
14RLU510105.las	0	PASS	PASS	PASS	PASS	0
14RLU510120.las	0	PASS	PASS	PASS	PASS	0
14RLU510135.las	0	PASS	PASS	PASS	PASS	0
14RLU510150.las	0	PASS	PASS	PASS	PASS	0
14RLU510165.las	0	PASS	PASS	PASS	PASS	0
14RLU510180.las	0	PASS	PASS	PASS	PASS	0
14RLU510195.las	0	PASS	PASS	PASS	PASS	0
14RLU510210.las	0	PASS	PASS	PASS	PASS	0
14RLU510225.las	0	PASS	PASS	PASS	PASS	0
14RLU510240.las	0	PASS	PASS	PASS	PASS	0
14RLU510255.las	0	PASS	PASS	PASS	PASS	0
14RLU510270.las	0	PASS	PASS	PASS	PASS	0
14RLU510285.las	0	PASS	PASS	PASS	PASS	0
14RLU510300.las	0	PASS	PASS	PASS	PASS	0
14RLU510315.las	0	PASS	PASS	PASS	PASS	0
14RLU510330.las	0	PASS	PASS	PASS	PASS	0
14RLU510345.las	0	PASS	PASS	PASS	PASS	0
14RLU510360.las	0	PASS	PASS	PASS	PASS	0
14RLU510375.las	0	PASS	PASS	PASS	PASS	0
14RLU510390.las	0	PASS	PASS	PASS	PASS	0
14RLU510405.las	0	PASS	PASS	PASS	PASS	0
14RLU510420.las	0	PASS	PASS	PASS	PASS	0
14RLU510435.las	0	PASS	PASS	PASS	PASS	0
14RLU510450.las	0	PASS	PASS	PASS	PASS	0
14RLU510465.las	0	PASS	PASS	PASS	PASS	0
14RLU510480.las	0	PASS	PASS	PASS	PASS	0
14RLU510495.las	0	PASS	PASS	PASS	PASS	0
14RLU510510.las	0	PASS	PASS	PASS	PASS	0
14RLU510525.las	0	PASS	PASS	PASS	PASS	0
14RLU510540.las	0	PASS	PASS	PASS	PASS	0
14RLU510555.las	0	PASS	PASS	PASS	PASS	0
14RLU510570.las	0	PASS	PASS	PASS	PASS	0
14RLU510585.las	0	PASS	PASS	PASS	PASS	0
14RLU510600.las	0	PASS	PASS	PASS	PASS	0
14RLU510615.las	0	PASS	PASS	PASS	PASS	0
14RLU510630.las	0	PASS	PASS	PASS	PASS	0
14RLU510645.las	0	PASS	PASS	PASS	PASS	0
14RLU525015.las	0	PASS	PASS	PASS	PASS	0
14RLU525030.las	0	PASS	PASS	PASS	PASS	0
14RLU525045.las	0	PASS	PASS	PASS	PASS	0
14RLU525060.las	0	PASS	PASS	PASS	PASS	0
14RLU525075.las	0	PASS	PASS	PASS	PASS	0
14RLU525090.las	0	PASS	PASS	PASS	PASS	0
14RLU525105.las	0	PASS	PASS	PASS	PASS	0
14RLU525120.las	0	PASS	PASS	PASS	PASS	0
14RLU525135.las	0	PASS	PASS	PASS	PASS	0
14RLU525150.las	0	PASS	PASS	PASS	PASS	0

DPH-1.2 Report on ASPRS LAS File Format (Tiled Data) - File Integrity - continued

File	Number of Points Outside Extent	Offset To Point Data	Offset To EVLR	Number Of Points	Number of Points by Return	Number of Duplicate Points
14RLU525165.las	0	PASS	PASS	PASS	PASS	0
14RLU525180.las	0	PASS	PASS	PASS	PASS	0
14RLU525195.las	0	PASS	PASS	PASS	PASS	0
14RLU525210.las	0	PASS	PASS	PASS	PASS	0
14RLU525225.las	0	PASS	PASS	PASS	PASS	0
14RLU525240.las	0	PASS	PASS	PASS	PASS	0
14RLU525255.las	0	PASS	PASS	PASS	PASS	0
14RLU525270.las	0	PASS	PASS	PASS	PASS	0
14RLU525285.las	0	PASS	PASS	PASS	PASS	0
14RLU525300.las	0	PASS	PASS	PASS	PASS	0
14RLU525315.las	0	PASS	PASS	PASS	PASS	0
14RLU525330.las	0	PASS	PASS	PASS	PASS	0
14RLU525345.las	0	PASS	PASS	PASS	PASS	0
14RLU525360.las	0	PASS	PASS	PASS	PASS	0
14RLU525375.las	0	PASS	PASS	PASS	PASS	0
14RLU525390.las	0	PASS	PASS	PASS	PASS	0
14RLU525405.las	0	PASS	PASS	PASS	PASS	0
14RLU525420.las	0	PASS	PASS	PASS	PASS	0
14RLU525435.las	0	PASS	PASS	PASS	PASS	0
14RLU525450.las	0	PASS	PASS	PASS	PASS	0
14RLU525465.las	0	PASS	PASS	PASS	PASS	0
14RLU525480.las	0	PASS	PASS	PASS	PASS	0
14RLU525495.las	0	PASS	PASS	PASS	PASS	0
14RLU525510.las	0	PASS	PASS	PASS	PASS	0
14RLU525525.las	0	PASS	PASS	PASS	PASS	0
14RLU525540.las	0	PASS	PASS	PASS	PASS	0
14RLU525555.las	0	PASS	PASS	PASS	PASS	0
14RLU525570.las	0	PASS	PASS	PASS	PASS	0
14RLU525585.las	0	PASS	PASS	PASS	PASS	0
14RLU525600.las	0	PASS	PASS	PASS	PASS	0
14RLU525615.las	0	PASS	PASS	PASS	PASS	0
14RLU525630.las	0	PASS	PASS	PASS	PASS	0
14RLU525645.las	0	PASS	PASS	PASS	PASS	0
14RLU540015.las	0	PASS	PASS	PASS	PASS	0
14RLU540030.las	0	PASS	PASS	PASS	PASS	0
14RLU540045.las	0	PASS	PASS	PASS	PASS	0
14RLU540060.las	0	PASS	PASS	PASS	PASS	0
14RLU540075.las	0	PASS	PASS	PASS	PASS	0
14RLU540090.las	0	PASS	PASS	PASS	PASS	0
14RLU540105.las	0	PASS	PASS	PASS	PASS	0
14RLU540120.las	0	PASS	PASS	PASS	PASS	0
14RLU540135.las	0	PASS	PASS	PASS	PASS	0
14RLU540150.las	0	PASS	PASS	PASS	PASS	0
14RLU540165.las	0	PASS	PASS	PASS	PASS	0
14RLU540180.las	0	PASS	PASS	PASS	PASS	0
14RLU540195.las	0	PASS	PASS	PASS	PASS	0
14RLU540210.las	0	PASS	PASS	PASS	PASS	0
14RLU540225.las	0	PASS	PASS	PASS	PASS	0
14RLU540240.las	0	PASS	PASS	PASS	PASS	0

DPH-1.2 Report on ASPRS LAS File Format (Tiled Data) - File Integrity - continued

File	Number of Points Outside Extent	Offset To Point Data	Offset To EVLR	Number Of Points	Number of Points by Return	Number of Duplicate Points
14RLU540255.las	0	PASS	PASS	PASS	PASS	0
14RLU540270.las	0	PASS	PASS	PASS	PASS	0
14RLU540285.las	0	PASS	PASS	PASS	PASS	0
14RLU540300.las	0	PASS	PASS	PASS	PASS	0
14RLU540315.las	0	PASS	PASS	PASS	PASS	0
14RLU540330.las	0	PASS	PASS	PASS	PASS	0
14RLU540345.las	0	PASS	PASS	PASS	PASS	0
14RLU540360.las	0	PASS	PASS	PASS	PASS	0
14RLU540375.las	0	PASS	PASS	PASS	PASS	0
14RLU540390.las	0	PASS	PASS	PASS	PASS	0
14RLU540405.las	0	PASS	PASS	PASS	PASS	0
14RLU540420.las	0	PASS	PASS	PASS	PASS	0
14RLU540435.las	0	PASS	PASS	PASS	PASS	0
14RLU540450.las	0	PASS	PASS	PASS	PASS	0
14RLU540465.las	0	PASS	PASS	PASS	PASS	0
14RLU540480.las	0	PASS	PASS	PASS	PASS	0
14RLU540495.las	0	PASS	PASS	PASS	PASS	0
14RLU540510.las	0	PASS	PASS	PASS	PASS	0
14RLU540525.las	0	PASS	PASS	PASS	PASS	0
14RLU540540.las	0	PASS	PASS	PASS	PASS	0
14RLU540555.las	0	PASS	PASS	PASS	PASS	0
14RLU540570.las	0	PASS	PASS	PASS	PASS	0
14RLU540585.las	0	PASS	PASS	PASS	PASS	0
14RLU540600.las	0	PASS	PASS	PASS	PASS	0
14RLU540615.las	0	PASS	PASS	PASS	PASS	0
14RLU540630.las	0	PASS	PASS	PASS	PASS	0
14RLU540645.las	0	PASS	PASS	PASS	PASS	0
14RLU555015.las	0	PASS	PASS	PASS	PASS	0
14RLU555030.las	0	PASS	PASS	PASS	PASS	0
14RLU555045.las	0	PASS	PASS	PASS	PASS	0
14RLU555060.las	0	PASS	PASS	PASS	PASS	0
14RLU555075.las	0	PASS	PASS	PASS	PASS	0
14RLU555090.las	0	PASS	PASS	PASS	PASS	0
14RLU555105.las	0	PASS	PASS	PASS	PASS	0
14RLU555120.las	0	PASS	PASS	PASS	PASS	0
14RLU555135.las	0	PASS	PASS	PASS	PASS	0
14RLU555150.las	0	PASS	PASS	PASS	PASS	0
14RLU555165.las	0	PASS	PASS	PASS	PASS	0
14RLU555180.las	0	PASS	PASS	PASS	PASS	0
14RLU555195.las	0	PASS	PASS	PASS	PASS	0
14RLU555210.las	0	PASS	PASS	PASS	PASS	0
14RLU555225.las	0	PASS	PASS	PASS	PASS	0
14RLU555240.las	0	PASS	PASS	PASS	PASS	0
14RLU555255.las	0	PASS	PASS	PASS	PASS	0
14RLU555270.las	0	PASS	PASS	PASS	PASS	0
14RLU555285.las	0	PASS	PASS	PASS	PASS	0
14RLU555300.las	0	PASS	PASS	PASS	PASS	0
14RLU555315.las	0	PASS	PASS	PASS	PASS	0
14RLU555330.las	0	PASS	PASS	PASS	PASS	0

DPH-1.2 Report on ASPRS LAS File Format (Tiled Data) - File Integrity - continued

File	Number of Points Outside Extent	Offset To Point Data	Offset To EVLR	Number Of Points	Number of Points by Return	Number of Duplicate Points
14RLU555345.las	0	PASS	PASS	PASS	PASS	0
14RLU555360.las	0	PASS	PASS	PASS	PASS	0
14RLU555375.las	0	PASS	PASS	PASS	PASS	0
14RLU555390.las	0	PASS	PASS	PASS	PASS	0
14RLU555405.las	0	PASS	PASS	PASS	PASS	0
14RLU555420.las	0	PASS	PASS	PASS	PASS	0
14RLU555435.las	0	PASS	PASS	PASS	PASS	0
14RLU555450.las	0	PASS	PASS	PASS	PASS	0
14RLU555465.las	0	PASS	PASS	PASS	PASS	0
14RLU555480.las	0	PASS	PASS	PASS	PASS	0
14RLU555495.las	0	PASS	PASS	PASS	PASS	0
14RLU555510.las	0	PASS	PASS	PASS	PASS	0
14RLU555525.las	0	PASS	PASS	PASS	PASS	0
14RLU555540.las	0	PASS	PASS	PASS	PASS	0
14RLU555555.las	0	PASS	PASS	PASS	PASS	0
14RLU555570.las	0	PASS	PASS	PASS	PASS	0
14RLU555585.las	0	PASS	PASS	PASS	PASS	0
14RLU555600.las	0	PASS	PASS	PASS	PASS	0
14RLU555615.las	0	PASS	PASS	PASS	PASS	0
14RLU555630.las	0	PASS	PASS	PASS	PASS	0
14RLU555645.las	0	PASS	PASS	PASS	PASS	0
14RLU570015.las	0	PASS	PASS	PASS	PASS	0
14RLU570030.las	0	PASS	PASS	PASS	PASS	0
14RLU570045.las	0	PASS	PASS	PASS	PASS	0
14RLU570060.las	0	PASS	PASS	PASS	PASS	0
14RLU570075.las	0	PASS	PASS	PASS	PASS	0
14RLU570090.las	0	PASS	PASS	PASS	PASS	0
14RLU570105.las	0	PASS	PASS	PASS	PASS	0
14RLU570120.las	0	PASS	PASS	PASS	PASS	0
14RLU570135.las	0	PASS	PASS	PASS	PASS	0
14RLU570150.las	0	PASS	PASS	PASS	PASS	0
14RLU570165.las	0	PASS	PASS	PASS	PASS	0
14RLU570180.las	0	PASS	PASS	PASS	PASS	0
14RLU570195.las	0	PASS	PASS	PASS	PASS	0
14RLU570210.las	0	PASS	PASS	PASS	PASS	0
14RLU570225.las	0	PASS	PASS	PASS	PASS	0
14RLU570240.las	0	PASS	PASS	PASS	PASS	0
14RLU570255.las	0	PASS	PASS	PASS	PASS	0
14RLU570270.las	0	PASS	PASS	PASS	PASS	0
14RLU570285.las	0	PASS	PASS	PASS	PASS	0
14RLU570300.las	0	PASS	PASS	PASS	PASS	0
14RLU570315.las	0	PASS	PASS	PASS	PASS	0
14RLU570330.las	0	PASS	PASS	PASS	PASS	0
14RLU570345.las	0	PASS	PASS	PASS	PASS	0
14RLU570360.las	0	PASS	PASS	PASS	PASS	0
14RLU570375.las	0	PASS	PASS	PASS	PASS	0
14RLU570390.las	0	PASS	PASS	PASS	PASS	0
14RLU570405.las	0	PASS	PASS	PASS	PASS	0
14RLU570420.las	0	PASS	PASS	PASS	PASS	0

DPH-1.2 Report on ASPRS LAS File Format (Tiled Data) - File Integrity - continued

File	Number of Points Outside Extent	Offset To Point Data	Offset To EVLR	Number Of Points	Number of Points by Return	Number of Duplicate Points
14RLU570435.las	0	PASS	PASS	PASS	PASS	0
14RLU570450.las	0	PASS	PASS	PASS	PASS	0
14RLU570465.las	0	PASS	PASS	PASS	PASS	0
14RLU570480.las	0	PASS	PASS	PASS	PASS	0
14RLU570495.las	0	PASS	PASS	PASS	PASS	0
14RLU570510.las	0	PASS	PASS	PASS	PASS	0
14RLU570525.las	0	PASS	PASS	PASS	PASS	0
14RLU570540.las	0	PASS	PASS	PASS	PASS	0
14RLU570555.las	0	PASS	PASS	PASS	PASS	0
14RLU570570.las	0	PASS	PASS	PASS	PASS	0
14RLU570585.las	0	PASS	PASS	PASS	PASS	0
14RLU570600.las	0	PASS	PASS	PASS	PASS	0
14RLU570615.las	0	PASS	PASS	PASS	PASS	0
14RLU570630.las	0	PASS	PASS	PASS	PASS	0
14RLU570645.las	0	PASS	PASS	PASS	PASS	0
14RLU585015.las	0	PASS	PASS	PASS	PASS	0
14RLU585030.las	0	PASS	PASS	PASS	PASS	0
14RLU585045.las	0	PASS	PASS	PASS	PASS	0
14RLU585060.las	0	PASS	PASS	PASS	PASS	0
14RLU585075.las	0	PASS	PASS	PASS	PASS	0
14RLU585090.las	0	PASS	PASS	PASS	PASS	0
14RLU585105.las	0	PASS	PASS	PASS	PASS	0
14RLU585120.las	0	PASS	PASS	PASS	PASS	0
14RLU585135.las	0	PASS	PASS	PASS	PASS	0
14RLU585150.las	0	PASS	PASS	PASS	PASS	0
14RLU585165.las	0	PASS	PASS	PASS	PASS	0
14RLU585180.las	0	PASS	PASS	PASS	PASS	0
14RLU585195.las	0	PASS	PASS	PASS	PASS	0
14RLU585210.las	0	PASS	PASS	PASS	PASS	0
14RLU585225.las	0	PASS	PASS	PASS	PASS	0
14RLU585240.las	0	PASS	PASS	PASS	PASS	0
14RLU585255.las	0	PASS	PASS	PASS	PASS	0
14RLU585270.las	0	PASS	PASS	PASS	PASS	0
14RLU585285.las	0	PASS	PASS	PASS	PASS	0
14RLU585300.las	0	PASS	PASS	PASS	PASS	0
14RLU585315.las	0	PASS	PASS	PASS	PASS	0
14RLU585330.las	0	PASS	PASS	PASS	PASS	0
14RLU585345.las	0	PASS	PASS	PASS	PASS	0
14RLU585360.las	0	PASS	PASS	PASS	PASS	0
14RLU585375.las	0	PASS	PASS	PASS	PASS	0
14RLU585390.las	0	PASS	PASS	PASS	PASS	0
14RLU585405.las	0	PASS	PASS	PASS	PASS	0
14RLU585420.las	0	PASS	PASS	PASS	PASS	0
14RLU585435.las	0	PASS	PASS	PASS	PASS	0
14RLU585450.las	0	PASS	PASS	PASS	PASS	0
14RLU585465.las	0	PASS	PASS	PASS	PASS	0
14RLU585480.las	0	PASS	PASS	PASS	PASS	0
14RLU585495.las	0	PASS	PASS	PASS	PASS	0
14RLU585510.las	0	PASS	PASS	PASS	PASS	0

DPH-1.2 Report on ASPRS LAS File Format (Tiled Data) - File Integrity - continued

File	Number of Points Outside Extent	Offset To Point Data	Offset To EVLR	Number Of Points	Number of Points by Return	Number of Duplicate Points
14RLU585525.las	0	PASS	PASS	PASS	PASS	0
14RLU585540.las	0	PASS	PASS	PASS	PASS	0
14RLU585555.las	0	PASS	PASS	PASS	PASS	0
14RLU585570.las	0	PASS	PASS	PASS	PASS	0
14RLU585585.las	0	PASS	PASS	PASS	PASS	0
14RLU585600.las	0	PASS	PASS	PASS	PASS	0
14RLU585615.las	0	PASS	PASS	PASS	PASS	0
14RLU585630.las	0	PASS	PASS	PASS	PASS	0
14RLU585645.las	0	PASS	PASS	PASS	PASS	0
14RLU600015.las	0	PASS	PASS	PASS	PASS	0
14RLU600030.las	0	PASS	PASS	PASS	PASS	0
14RLU600045.las	0	PASS	PASS	PASS	PASS	0
14RLU600060.las	0	PASS	PASS	PASS	PASS	0
14RLU600075.las	0	PASS	PASS	PASS	PASS	0
14RLU600090.las	0	PASS	PASS	PASS	PASS	0
14RLU600105.las	0	PASS	PASS	PASS	PASS	0
14RLU600120.las	0	PASS	PASS	PASS	PASS	0
14RLU600135.las	0	PASS	PASS	PASS	PASS	0
14RLU600150.las	0	PASS	PASS	PASS	PASS	0
14RLU600165.las	0	PASS	PASS	PASS	PASS	0
14RLU600180.las	0	PASS	PASS	PASS	PASS	0
14RLU600195.las	0	PASS	PASS	PASS	PASS	0
14RLU600210.las	0	PASS	PASS	PASS	PASS	0
14RLU600225.las	0	PASS	PASS	PASS	PASS	0
14RLU600240.las	0	PASS	PASS	PASS	PASS	0
14RLU600255.las	0	PASS	PASS	PASS	PASS	0
14RLU600270.las	0	PASS	PASS	PASS	PASS	0
14RLU600285.las	0	PASS	PASS	PASS	PASS	0
14RLU600300.las	0	PASS	PASS	PASS	PASS	0
14RLU600315.las	0	PASS	PASS	PASS	PASS	0
14RLU600330.las	0	PASS	PASS	PASS	PASS	0
14RLU600345.las	0	PASS	PASS	PASS	PASS	0
14RLU600360.las	0	PASS	PASS	PASS	PASS	0
14RLU600375.las	0	PASS	PASS	PASS	PASS	0
14RLU600390.las	0	PASS	PASS	PASS	PASS	0
14RLU600405.las	0	PASS	PASS	PASS	PASS	0
14RLU600420.las	0	PASS	PASS	PASS	PASS	0
14RLU600435.las	0	PASS	PASS	PASS	PASS	0
14RLU600450.las	0	PASS	PASS	PASS	PASS	0
14RLU600465.las	0	PASS	PASS	PASS	PASS	0
14RLU600480.las	0	PASS	PASS	PASS	PASS	0
14RLU600495.las	0	PASS	PASS	PASS	PASS	0
14RLU600510.las	0	PASS	PASS	PASS	PASS	0
14RLU600525.las	0	PASS	PASS	PASS	PASS	0
14RLU600540.las	0	PASS	PASS	PASS	PASS	0
14RLU600555.las	0	PASS	PASS	PASS	PASS	0
14RLU600570.las	0	PASS	PASS	PASS	PASS	0
14RLU600585.las	0	PASS	PASS	PASS	PASS	0
14RLU600600.las	0	PASS	PASS	PASS	PASS	0

DPH-1.2 Report on ASPRS LAS File Format (Tiled Data) - File Integrity - continued

File	Number of Points Outside Extent	Offset To Point Data	Offset To EVLR	Number Of Points	Number of Points by Return	Number of Duplicate Points
14RLU600615.las	0	PASS	PASS	PASS	PASS	0
14RLU600630.las	0	PASS	PASS	PASS	PASS	0
14RLU600645.las	0	PASS	PASS	PASS	PASS	0
14RLU615015.las	0	PASS	PASS	PASS	PASS	0
14RLU615030.las	0	PASS	PASS	PASS	PASS	0
14RLU615045.las	0	PASS	PASS	PASS	PASS	0
14RLU615060.las	0	PASS	PASS	PASS	PASS	0
14RLU615075.las	0	PASS	PASS	PASS	PASS	0
14RLU615090.las	0	PASS	PASS	PASS	PASS	0
14RLU615105.las	0	PASS	PASS	PASS	PASS	0
14RLU615120.las	0	PASS	PASS	PASS	PASS	0
14RLU615135.las	0	PASS	PASS	PASS	PASS	0
14RLU615150.las	0	PASS	PASS	PASS	PASS	0
14RLU615165.las	0	PASS	PASS	PASS	PASS	0
14RLU615180.las	0	PASS	PASS	PASS	PASS	0
14RLU615195.las	0	PASS	PASS	PASS	PASS	0
14RLU615210.las	0	PASS	PASS	PASS	PASS	0
14RLU615225.las	0	PASS	PASS	PASS	PASS	0
14RLU615240.las	0	PASS	PASS	PASS	PASS	0
14RLU615255.las	0	PASS	PASS	PASS	PASS	0
14RLU615270.las	0	PASS	PASS	PASS	PASS	0
14RLU615285.las	0	PASS	PASS	PASS	PASS	0
14RLU615300.las	0	PASS	PASS	PASS	PASS	0
14RLU615315.las	0	PASS	PASS	PASS	PASS	0
14RLU615330.las	0	PASS	PASS	PASS	PASS	0
14RLU615345.las	0	PASS	PASS	PASS	PASS	0
14RLU615360.las	0	PASS	PASS	PASS	PASS	0
14RLU615375.las	0	PASS	PASS	PASS	PASS	0
14RLU615390.las	0	PASS	PASS	PASS	PASS	0
14RLU615405.las	0	PASS	PASS	PASS	PASS	0
14RLU615420.las	0	PASS	PASS	PASS	PASS	0
14RLU615435.las	0	PASS	PASS	PASS	PASS	0
14RLU615450.las	0	PASS	PASS	PASS	PASS	0
14RLU615465.las	0	PASS	PASS	PASS	PASS	0
14RLU615480.las	0	PASS	PASS	PASS	PASS	0
14RLU615495.las	0	PASS	PASS	PASS	PASS	0
14RLU615510.las	0	PASS	PASS	PASS	PASS	0
14RLU615525.las	0	PASS	PASS	PASS	PASS	0
14RLU615540.las	0	PASS	PASS	PASS	PASS	0
14RLU615555.las	0	PASS	PASS	PASS	PASS	0
14RLU615570.las	0	PASS	PASS	PASS	PASS	0
14RLU615585.las	0	PASS	PASS	PASS	PASS	0
14RLU615600.las	0	PASS	PASS	PASS	PASS	0
14RLU615615.las	0	PASS	PASS	PASS	PASS	0
14RLU615630.las	0	PASS	PASS	PASS	PASS	0
14RLU615645.las	0	PASS	PASS	PASS	PASS	0
14RLU630015.las	0	PASS	PASS	PASS	PASS	0
14RLU630030.las	0	PASS	PASS	PASS	PASS	0
14RLU630045.las	0	PASS	PASS	PASS	PASS	0

DPH-1.2 Report on ASPRS LAS File Format (Tiled Data) - File Integrity - continued

File	Number of Points Outside Extent	Offset To Point Data	Offset To EVLR	Number Of Points	Number of Points by Return	Number of Duplicate Points
14RLU630060.las	0	PASS	PASS	PASS	PASS	0
14RLU630075.las	0	PASS	PASS	PASS	PASS	0
14RLU630090.las	0	PASS	PASS	PASS	PASS	0
14RLU630105.las	0	PASS	PASS	PASS	PASS	0
14RLU630120.las	0	PASS	PASS	PASS	PASS	0
14RLU630135.las	0	PASS	PASS	PASS	PASS	0
14RLU630150.las	0	PASS	PASS	PASS	PASS	0
14RLU630165.las	0	PASS	PASS	PASS	PASS	0
14RLU630180.las	0	PASS	PASS	PASS	PASS	0
14RLU630195.las	0	PASS	PASS	PASS	PASS	0
14RLU630210.las	0	PASS	PASS	PASS	PASS	0
14RLU630225.las	0	PASS	PASS	PASS	PASS	0
14RLU630240.las	0	PASS	PASS	PASS	PASS	0
14RLU630255.las	0	PASS	PASS	PASS	PASS	0
14RLU630270.las	0	PASS	PASS	PASS	PASS	0
14RLU630285.las	0	PASS	PASS	PASS	PASS	0
14RLU630300.las	0	PASS	PASS	PASS	PASS	0
14RLU630315.las	0	PASS	PASS	PASS	PASS	0
14RLU630330.las	0	PASS	PASS	PASS	PASS	0
14RLU630345.las	0	PASS	PASS	PASS	PASS	0
14RLU630360.las	0	PASS	PASS	PASS	PASS	0
14RLU630375.las	0	PASS	PASS	PASS	PASS	0
14RLU630390.las	0	PASS	PASS	PASS	PASS	0
14RLU630405.las	0	PASS	PASS	PASS	PASS	0
14RLU630420.las	0	PASS	PASS	PASS	PASS	0
14RLU630435.las	0	PASS	PASS	PASS	PASS	0
14RLU630450.las	0	PASS	PASS	PASS	PASS	0
14RLU630465.las	0	PASS	PASS	PASS	PASS	0
14RLU630480.las	0	PASS	PASS	PASS	PASS	0
14RLU630495.las	0	PASS	PASS	PASS	PASS	0
14RLU630510.las	0	PASS	PASS	PASS	PASS	0
14RLU630525.las	0	PASS	PASS	PASS	PASS	0
14RLU630540.las	0	PASS	PASS	PASS	PASS	0
14RLU630555.las	0	PASS	PASS	PASS	PASS	0
14RLU630570.las	0	PASS	PASS	PASS	PASS	0
14RLU630585.las	0	PASS	PASS	PASS	PASS	0
14RLU630600.las	0	PASS	PASS	PASS	PASS	0
14RLU630615.las	0	PASS	PASS	PASS	PASS	0
14RLU630630.las	0	PASS	PASS	PASS	PASS	0
14RLU630645.las	0	PASS	PASS	PASS	PASS	0
14RLU645015.las	0	PASS	PASS	PASS	PASS	0
14RLU645030.las	0	PASS	PASS	PASS	PASS	0
14RLU645045.las	0	PASS	PASS	PASS	PASS	0
14RLU645060.las	0	PASS	PASS	PASS	PASS	0
14RLU645075.las	0	PASS	PASS	PASS	PASS	0
14RLU645090.las	0	PASS	PASS	PASS	PASS	0
14RLU645105.las	0	PASS	PASS	PASS	PASS	0
14RLU645120.las	0	PASS	PASS	PASS	PASS	0
14RLU645135.las	0	PASS	PASS	PASS	PASS	0

DPH-1.2 Report on ASPRS LAS File Format (Tiled Data) - File Integrity - continued

File	Number of Points Outside Extent	Offset To Point Data	Offset To EVLR	Number Of Points	Number of Points by Return	Number of Duplicate Points
14RLU645150.las	0	PASS	PASS	PASS	PASS	0
14RLU645165.las	0	PASS	PASS	PASS	PASS	0
14RLU645180.las	0	PASS	PASS	PASS	PASS	0
14RLU645195.las	0	PASS	PASS	PASS	PASS	0
14RLU645210.las	0	PASS	PASS	PASS	PASS	0
14RLU645225.las	0	PASS	PASS	PASS	PASS	0
14RLU645240.las	0	PASS	PASS	PASS	PASS	0
14RLU645255.las	0	PASS	PASS	PASS	PASS	0
14RLU645270.las	0	PASS	PASS	PASS	PASS	0
14RLU645285.las	0	PASS	PASS	PASS	PASS	0
14RLU645300.las	0	PASS	PASS	PASS	PASS	0
14RLU645315.las	0	PASS	PASS	PASS	PASS	0
14RLU645330.las	0	PASS	PASS	PASS	PASS	0
14RLU645345.las	0	PASS	PASS	PASS	PASS	0
14RLU645360.las	0	PASS	PASS	PASS	PASS	0
14RLU645375.las	0	PASS	PASS	PASS	PASS	0
14RLU645390.las	0	PASS	PASS	PASS	PASS	0
14RLU645405.las	0	PASS	PASS	PASS	PASS	0
14RLU645420.las	0	PASS	PASS	PASS	PASS	0
14RLU645435.las	0	PASS	PASS	PASS	PASS	0
14RLU645450.las	0	PASS	PASS	PASS	PASS	0
14RLU645465.las	0	PASS	PASS	PASS	PASS	0
14RLU645480.las	0	PASS	PASS	PASS	PASS	0
14RLU645495.las	0	PASS	PASS	PASS	PASS	0
14RLU645510.las	0	PASS	PASS	PASS	PASS	0
14RLU645525.las	0	PASS	PASS	PASS	PASS	0
14RLU645540.las	0	PASS	PASS	PASS	PASS	0
14RLU645555.las	0	PASS	PASS	PASS	PASS	0
14RLU645570.las	0	PASS	PASS	PASS	PASS	0
14RLU645585.las	0	PASS	PASS	PASS	PASS	0
14RLU645600.las	0	PASS	PASS	PASS	PASS	0
14RLU645615.las	0	PASS	PASS	PASS	PASS	0
14RLU645630.las	0	PASS	PASS	PASS	PASS	0
14RLU645645.las	0	PASS	PASS	PASS	PASS	0
14RLU660015.las	0	PASS	PASS	PASS	PASS	0
14RLU660030.las	0	PASS	PASS	PASS	PASS	0
14RLU660045.las	0	PASS	PASS	PASS	PASS	0
14RLU660060.las	0	PASS	PASS	PASS	PASS	0
14RLU660075.las	0	PASS	PASS	PASS	PASS	0
14RLU660090.las	0	PASS	PASS	PASS	PASS	0
14RLU660105.las	0	PASS	PASS	PASS	PASS	0
14RLU660120.las	0	PASS	PASS	PASS	PASS	0
14RLU660135.las	0	PASS	PASS	PASS	PASS	0
14RLU660150.las	0	PASS	PASS	PASS	PASS	0
14RLU660165.las	0	PASS	PASS	PASS	PASS	0
14RLU660180.las	0	PASS	PASS	PASS	PASS	0
14RLU660195.las	0	PASS	PASS	PASS	PASS	0
14RLU660210.las	0	PASS	PASS	PASS	PASS	0
14RLU660225.las	0	PASS	PASS	PASS	PASS	0

DPH-1.2 Report on ASPRS LAS File Format (Tiled Data) - File Integrity - continued

File	Number of Points Outside Extent	Offset To Point Data	Offset To EVLR	Number Of Points	Number of Points by Return	Number of Duplicate Points
14RLU660240.las	0	PASS	PASS	PASS	PASS	0
14RLU660255.las	0	PASS	PASS	PASS	PASS	0
14RLU660270.las	0	PASS	PASS	PASS	PASS	0
14RLU660285.las	0	PASS	PASS	PASS	PASS	0
14RLU660300.las	0	PASS	PASS	PASS	PASS	0
14RLU660315.las	0	PASS	PASS	PASS	PASS	0
14RLU660330.las	0	PASS	PASS	PASS	PASS	0
14RLU660345.las	0	PASS	PASS	PASS	PASS	0
14RLU660360.las	0	PASS	PASS	PASS	PASS	0
14RLU660375.las	0	PASS	PASS	PASS	PASS	0
14RLU660390.las	0	PASS	PASS	PASS	PASS	0
14RLU660405.las	0	PASS	PASS	PASS	PASS	0
14RLU660420.las	0	PASS	PASS	PASS	PASS	0
14RLU660435.las	0	PASS	PASS	PASS	PASS	0
14RLU660450.las	0	PASS	PASS	PASS	PASS	0
14RLU660465.las	0	PASS	PASS	PASS	PASS	0
14RLU660480.las	0	PASS	PASS	PASS	PASS	0
14RLU660495.las	0	PASS	PASS	PASS	PASS	0
14RLU660510.las	0	PASS	PASS	PASS	PASS	0
14RLU660525.las	0	PASS	PASS	PASS	PASS	0
14RLU660540.las	0	PASS	PASS	PASS	PASS	0
14RLU660555.las	0	PASS	PASS	PASS	PASS	0
14RLU660570.las	0	PASS	PASS	PASS	PASS	0
14RLU660585.las	0	PASS	PASS	PASS	PASS	0
14RLU660600.las	0	PASS	PASS	PASS	PASS	0
14RLU660615.las	0	PASS	PASS	PASS	PASS	0
14RLU660630.las	0	PASS	PASS	PASS	PASS	0
14RLU660645.las	0	PASS	PASS	PASS	PASS	0
14RLU675015.las	0	PASS	PASS	PASS	PASS	0
14RLU675030.las	0	PASS	PASS	PASS	PASS	0
14RLU675045.las	0	PASS	PASS	PASS	PASS	0
14RLU675060.las	0	PASS	PASS	PASS	PASS	0
14RLU675075.las	0	PASS	PASS	PASS	PASS	0
14RLU675090.las	0	PASS	PASS	PASS	PASS	0
14RLU675105.las	0	PASS	PASS	PASS	PASS	0
14RLU675120.las	0	PASS	PASS	PASS	PASS	0
14RLU675135.las	0	PASS	PASS	PASS	PASS	0
14RLU675150.las	0	PASS	PASS	PASS	PASS	0
14RLU675165.las	0	PASS	PASS	PASS	PASS	0
14RLU675180.las	0	PASS	PASS	PASS	PASS	0
14RLU675195.las	0	PASS	PASS	PASS	PASS	0
14RLU675210.las	0	PASS	PASS	PASS	PASS	0
14RLU675225.las	0	PASS	PASS	PASS	PASS	0
14RLU675240.las	0	PASS	PASS	PASS	PASS	0
14RLU675255.las	0	PASS	PASS	PASS	PASS	0
14RLU675270.las	0	PASS	PASS	PASS	PASS	0
14RLU675285.las	0	PASS	PASS	PASS	PASS	0
14RLU675300.las	0	PASS	PASS	PASS	PASS	0
14RLU675315.las	0	PASS	PASS	PASS	PASS	0

DPH-1.2 Report on ASPRS LAS File Format (Tiled Data) - File Integrity - continued

File	Number of Points Outside Extent	Offset To Point Data	Offset To EVLR	Number Of Points	Number of Points by Return	Number of Duplicate Points
14RLU675330.las	0	PASS	PASS	PASS	PASS	0
14RLU675345.las	0	PASS	PASS	PASS	PASS	0
14RLU675360.las	0	PASS	PASS	PASS	PASS	0
14RLU675375.las	0	PASS	PASS	PASS	PASS	0
14RLU675390.las	0	PASS	PASS	PASS	PASS	0
14RLU675405.las	0	PASS	PASS	PASS	PASS	0
14RLU675420.las	0	PASS	PASS	PASS	PASS	0
14RLU675435.las	0	PASS	PASS	PASS	PASS	0
14RLU675450.las	0	PASS	PASS	PASS	PASS	0
14RLU675465.las	0	PASS	PASS	PASS	PASS	0
14RLU675480.las	0	PASS	PASS	PASS	PASS	0
14RLU675495.las	0	PASS	PASS	PASS	PASS	0
14RLU675510.las	0	PASS	PASS	PASS	PASS	0
14RLU675525.las	0	PASS	PASS	PASS	PASS	0
14RLU675540.las	0	PASS	PASS	PASS	PASS	0
14RLU675555.las	0	PASS	PASS	PASS	PASS	0
14RLU675570.las	0	PASS	PASS	PASS	PASS	0
14RLU675585.las	0	PASS	PASS	PASS	PASS	0
14RLU675600.las	0	PASS	PASS	PASS	PASS	0
14RLU675615.las	0	PASS	PASS	PASS	PASS	0
14RLU675630.las	0	PASS	PASS	PASS	PASS	0
14RLU675645.las	0	PASS	PASS	PASS	PASS	0
14RLU690015.las	0	PASS	PASS	PASS	PASS	0
14RLU690030.las	0	PASS	PASS	PASS	PASS	0
14RLU690045.las	0	PASS	PASS	PASS	PASS	0
14RLU690060.las	0	PASS	PASS	PASS	PASS	0
14RLU690075.las	0	PASS	PASS	PASS	PASS	0
14RLU690090.las	0	PASS	PASS	PASS	PASS	0
14RLU690105.las	0	PASS	PASS	PASS	PASS	0
14RLU690120.las	0	PASS	PASS	PASS	PASS	0
14RLU690135.las	0	PASS	PASS	PASS	PASS	0
14RLU690150.las	0	PASS	PASS	PASS	PASS	0
14RLU690165.las	0	PASS	PASS	PASS	PASS	0
14RLU690180.las	0	PASS	PASS	PASS	PASS	0
14RLU690195.las	0	PASS	PASS	PASS	PASS	0
14RLU690210.las	0	PASS	PASS	PASS	PASS	0
14RLU690225.las	0	PASS	PASS	PASS	PASS	0
14RLU690240.las	0	PASS	PASS	PASS	PASS	0
14RLU690255.las	0	PASS	PASS	PASS	PASS	0
14RLU690270.las	0	PASS	PASS	PASS	PASS	0
14RLU690285.las	0	PASS	PASS	PASS	PASS	0
14RLU690300.las	0	PASS	PASS	PASS	PASS	0
14RLU690315.las	0	PASS	PASS	PASS	PASS	0
14RLU690330.las	0	PASS	PASS	PASS	PASS	0
14RLU690345.las	0	PASS	PASS	PASS	PASS	0
14RLU690360.las	0	PASS	PASS	PASS	PASS	0
14RLU690375.las	0	PASS	PASS	PASS	PASS	0
14RLU690390.las	0	PASS	PASS	PASS	PASS	0
14RLU690405.las	0	PASS	PASS	PASS	PASS	0

DPH-1.2 Report on ASPRS LAS File Format (Tiled Data) - File Integrity - continued

File	Number of Points Outside Extent	Offset To Point Data	Offset To EVLR	Number Of Points	Number of Points by Return	Number of Duplicate Points
14RLU690420.las	0	PASS	PASS	PASS	PASS	0
14RLU690435.las	0	PASS	PASS	PASS	PASS	0
14RLU690450.las	0	PASS	PASS	PASS	PASS	0
14RLU690465.las	0	PASS	PASS	PASS	PASS	0
14RLU690480.las	0	PASS	PASS	PASS	PASS	0
14RLU690495.las	0	PASS	PASS	PASS	PASS	0
14RLU690510.las	0	PASS	PASS	PASS	PASS	0
14RLU690525.las	0	PASS	PASS	PASS	PASS	0
14RLU690540.las	0	PASS	PASS	PASS	PASS	0
14RLU690555.las	0	PASS	PASS	PASS	PASS	0
14RLU690570.las	0	PASS	PASS	PASS	PASS	0
14RLU690585.las	0	PASS	PASS	PASS	PASS	0
14RLU690600.las	0	PASS	PASS	PASS	PASS	0
14RLU690615.las	0	PASS	PASS	PASS	PASS	0
14RLU690630.las	0	PASS	PASS	PASS	PASS	0
14RLU690645.las	0	PASS	PASS	PASS	PASS	0
14RLU705015.las	0	PASS	PASS	PASS	PASS	0
14RLU705030.las	0	PASS	PASS	PASS	PASS	0
14RLU705045.las	0	PASS	PASS	PASS	PASS	0
14RLU705060.las	0	PASS	PASS	PASS	PASS	0
14RLU705075.las	0	PASS	PASS	PASS	PASS	0
14RLU705090.las	0	PASS	PASS	PASS	PASS	0
14RLU705105.las	0	PASS	PASS	PASS	PASS	0
14RLU705120.las	0	PASS	PASS	PASS	PASS	0
14RLU705135.las	0	PASS	PASS	PASS	PASS	0
14RLU705150.las	0	PASS	PASS	PASS	PASS	0
14RLU705165.las	0	PASS	PASS	PASS	PASS	0
14RLU705180.las	0	PASS	PASS	PASS	PASS	0
14RLU705195.las	0	PASS	PASS	PASS	PASS	0
14RLU705210.las	0	PASS	PASS	PASS	PASS	0
14RLU705225.las	0	PASS	PASS	PASS	PASS	0
14RLU705240.las	0	PASS	PASS	PASS	PASS	0
14RLU705255.las	0	PASS	PASS	PASS	PASS	0
14RLU705270.las	0	PASS	PASS	PASS	PASS	0
14RLU705285.las	0	PASS	PASS	PASS	PASS	0
14RLU705300.las	0	PASS	PASS	PASS	PASS	0
14RLU705315.las	0	PASS	PASS	PASS	PASS	0
14RLU705330.las	0	PASS	PASS	PASS	PASS	0
14RLU705345.las	0	PASS	PASS	PASS	PASS	0
14RLU705360.las	0	PASS	PASS	PASS	PASS	0
14RLU705375.las	0	PASS	PASS	PASS	PASS	0
14RLU705390.las	0	PASS	PASS	PASS	PASS	0
14RLU705405.las	0	PASS	PASS	PASS	PASS	0
14RLU705420.las	0	PASS	PASS	PASS	PASS	0
14RLU705435.las	0	PASS	PASS	PASS	PASS	0
14RLU705450.las	0	PASS	PASS	PASS	PASS	0
14RLU705465.las	0	PASS	PASS	PASS	PASS	0
14RLU705480.las	0	PASS	PASS	PASS	PASS	0
14RLU705495.las	0	PASS	PASS	PASS	PASS	0

DPH-1.2 Report on ASPRS LAS File Format (Tiled Data) - File Integrity - continued

File	Number of Points Outside Extent	Offset To Point Data	Offset To EVLR	Number Of Points	Number of Points by Return	Number of Duplicate Points
14RLU705510.las	0	PASS	PASS	PASS	PASS	0
14RLU705525.las	0	PASS	PASS	PASS	PASS	0
14RLU705540.las	0	PASS	PASS	PASS	PASS	0
14RLU705555.las	0	PASS	PASS	PASS	PASS	0
14RLU705570.las	0	PASS	PASS	PASS	PASS	0
14RLU705585.las	0	PASS	PASS	PASS	PASS	0
14RLU705600.las	0	PASS	PASS	PASS	PASS	0
14RLU705615.las	0	PASS	PASS	PASS	PASS	0
14RLU705630.las	0	PASS	PASS	PASS	PASS	0
14RLU705645.las	0	PASS	PASS	PASS	PASS	0
14RLU720015.las	0	PASS	PASS	PASS	PASS	0
14RLU720030.las	0	PASS	PASS	PASS	PASS	0
14RLU720045.las	0	PASS	PASS	PASS	PASS	0
14RLU720060.las	0	PASS	PASS	PASS	PASS	0
14RLU720075.las	0	PASS	PASS	PASS	PASS	0
14RLU720090.las	0	PASS	PASS	PASS	PASS	0
14RLU720105.las	0	PASS	PASS	PASS	PASS	0
14RLU720120.las	0	PASS	PASS	PASS	PASS	0
14RLU720135.las	0	PASS	PASS	PASS	PASS	0
14RLU720150.las	0	PASS	PASS	PASS	PASS	0
14RLU720165.las	0	PASS	PASS	PASS	PASS	0
14RLU720180.las	0	PASS	PASS	PASS	PASS	0
14RLU720195.las	0	PASS	PASS	PASS	PASS	0
14RLU720210.las	0	PASS	PASS	PASS	PASS	0
14RLU720225.las	0	PASS	PASS	PASS	PASS	0
14RLU720240.las	0	PASS	PASS	PASS	PASS	0
14RLU720255.las	0	PASS	PASS	PASS	PASS	0
14RLU720270.las	0	PASS	PASS	PASS	PASS	0
14RLU720285.las	0	PASS	PASS	PASS	PASS	0
14RLU720300.las	0	PASS	PASS	PASS	PASS	0
14RLU720315.las	0	PASS	PASS	PASS	PASS	0
14RLU720330.las	0	PASS	PASS	PASS	PASS	0
14RLU720345.las	0	PASS	PASS	PASS	PASS	0
14RLU720360.las	0	PASS	PASS	PASS	PASS	0
14RLU720375.las	0	PASS	PASS	PASS	PASS	0
14RLU720390.las	0	PASS	PASS	PASS	PASS	0
14RLU720405.las	0	PASS	PASS	PASS	PASS	0
14RLU720420.las	0	PASS	PASS	PASS	PASS	0
14RLU720435.las	0	PASS	PASS	PASS	PASS	0
14RLU720450.las	0	PASS	PASS	PASS	PASS	0
14RLU720465.las	0	PASS	PASS	PASS	PASS	0
14RLU720480.las	0	PASS	PASS	PASS	PASS	0
14RLU720495.las	0	PASS	PASS	PASS	PASS	0
14RLU720510.las	0	PASS	PASS	PASS	PASS	0
14RLU720525.las	0	PASS	PASS	PASS	PASS	0
14RLU720540.las	0	PASS	PASS	PASS	PASS	0
14RLU720555.las	0	PASS	PASS	PASS	PASS	0
14RLU720570.las	0	PASS	PASS	PASS	PASS	0
14RLU720585.las	0	PASS	PASS	PASS	PASS	0

DPH-1.2 Report on ASPRS LAS File Format (Tiled Data) - File Integrity - continued

File	Number of Points Outside Extent	Offset To Point Data	Offset To EVLR	Number Of Points	Number of Points by Return	Number of Duplicate Points
14RLU720600.las	0	PASS	PASS	PASS	PASS	0
14RLU720615.las	0	PASS	PASS	PASS	PASS	0
14RLU720630.las	0	PASS	PASS	PASS	PASS	0
14RLU720645.las	0	PASS	PASS	PASS	PASS	0
14RLU735015.las	0	PASS	PASS	PASS	PASS	0
14RLU735030.las	0	PASS	PASS	PASS	PASS	0
14RLU735045.las	0	PASS	PASS	PASS	PASS	0
14RLU735060.las	0	PASS	PASS	PASS	PASS	0
14RLU735075.las	0	PASS	PASS	PASS	PASS	0
14RLU735090.las	0	PASS	PASS	PASS	PASS	0
14RLU735105.las	0	PASS	PASS	PASS	PASS	0
14RLU735120.las	0	PASS	PASS	PASS	PASS	0
14RLU735135.las	0	PASS	PASS	PASS	PASS	0
14RLU735150.las	0	PASS	PASS	PASS	PASS	0
14RLU735165.las	0	PASS	PASS	PASS	PASS	0
14RLU735180.las	0	PASS	PASS	PASS	PASS	0
14RLU735195.las	0	PASS	PASS	PASS	PASS	0
14RLU735210.las	0	PASS	PASS	PASS	PASS	0
14RLU735225.las	0	PASS	PASS	PASS	PASS	0
14RLU735240.las	0	PASS	PASS	PASS	PASS	0
14RLU735255.las	0	PASS	PASS	PASS	PASS	0
14RLU735270.las	0	PASS	PASS	PASS	PASS	0
14RLU735285.las	0	PASS	PASS	PASS	PASS	0
14RLU735300.las	0	PASS	PASS	PASS	PASS	0
14RLU735315.las	0	PASS	PASS	PASS	PASS	0
14RLU735330.las	0	PASS	PASS	PASS	PASS	0
14RLU735345.las	0	PASS	PASS	PASS	PASS	0
14RLU735360.las	0	PASS	PASS	PASS	PASS	0
14RLU735375.las	0	PASS	PASS	PASS	PASS	0
14RLU735390.las	0	PASS	PASS	PASS	PASS	0
14RLU735405.las	0	PASS	PASS	PASS	PASS	0
14RLU735420.las	0	PASS	PASS	PASS	PASS	0
14RLU735435.las	0	PASS	PASS	PASS	PASS	0
14RLU735450.las	0	PASS	PASS	PASS	PASS	0
14RLU735465.las	0	PASS	PASS	PASS	PASS	0
14RLU735480.las	0	PASS	PASS	PASS	PASS	0
14RLU735495.las	0	PASS	PASS	PASS	PASS	0
14RLU735510.las	0	PASS	PASS	PASS	PASS	0
14RLU735525.las	0	PASS	PASS	PASS	PASS	0
14RLU735540.las	0	PASS	PASS	PASS	PASS	0
14RLU735555.las	0	PASS	PASS	PASS	PASS	0
14RLU735570.las	0	PASS	PASS	PASS	PASS	0
14RLU735585.las	0	PASS	PASS	PASS	PASS	0
14RLU735600.las	0	PASS	PASS	PASS	PASS	0
14RLU735615.las	0	PASS	PASS	PASS	PASS	0
14RLU735630.las	0	PASS	PASS	PASS	PASS	0
14RLU735645.las	0	PASS	PASS	PASS	PASS	0
14RLU750015.las	0	PASS	PASS	PASS	PASS	0
14RLU750030.las	0	PASS	PASS	PASS	PASS	0

DPH-1.2 Report on ASPRS LAS File Format (Tiled Data) - File Integrity - continued

File	Number of Points Outside Extent	Offset To Point Data	Offset To EVLR	Number Of Points	Number of Points by Return	Number of Duplicate Points
14RLU750045.las	0	PASS	PASS	PASS	PASS	0
14RLU750060.las	0	PASS	PASS	PASS	PASS	0
14RLU750075.las	0	PASS	PASS	PASS	PASS	0
14RLU750090.las	0	PASS	PASS	PASS	PASS	0
14RLU750105.las	0	PASS	PASS	PASS	PASS	0
14RLU750120.las	0	PASS	PASS	PASS	PASS	0
14RLU750135.las	0	PASS	PASS	PASS	PASS	0
14RLU750150.las	0	PASS	PASS	PASS	PASS	0
14RLU750165.las	0	PASS	PASS	PASS	PASS	0
14RLU750180.las	0	PASS	PASS	PASS	PASS	0
14RLU750195.las	0	PASS	PASS	PASS	PASS	0
14RLU750210.las	0	PASS	PASS	PASS	PASS	0
14RLU750225.las	0	PASS	PASS	PASS	PASS	0
14RLU750240.las	0	PASS	PASS	PASS	PASS	0
14RLU750255.las	0	PASS	PASS	PASS	PASS	0
14RLU750270.las	0	PASS	PASS	PASS	PASS	0
14RLU750285.las	0	PASS	PASS	PASS	PASS	0
14RLU750300.las	0	PASS	PASS	PASS	PASS	0
14RLU750315.las	0	PASS	PASS	PASS	PASS	0
14RLU750330.las	0	PASS	PASS	PASS	PASS	0
14RLU750345.las	0	PASS	PASS	PASS	PASS	0
14RLU750360.las	0	PASS	PASS	PASS	PASS	0
14RLU750375.las	0	PASS	PASS	PASS	PASS	0
14RLU750390.las	0	PASS	PASS	PASS	PASS	0
14RLU750405.las	0	PASS	PASS	PASS	PASS	0
14RLU750420.las	0	PASS	PASS	PASS	PASS	0
14RLU750435.las	0	PASS	PASS	PASS	PASS	0
14RLU750450.las	0	PASS	PASS	PASS	PASS	0
14RLU750465.las	0	PASS	PASS	PASS	PASS	0
14RLU750480.las	0	PASS	PASS	PASS	PASS	0
14RLU750495.las	0	PASS	PASS	PASS	PASS	0
14RLU750510.las	0	PASS	PASS	PASS	PASS	0
14RLU750525.las	0	PASS	PASS	PASS	PASS	0
14RLU750540.las	0	PASS	PASS	PASS	PASS	0
14RLU750555.las	0	PASS	PASS	PASS	PASS	0
14RLU750570.las	0	PASS	PASS	PASS	PASS	0
14RLU750585.las	0	PASS	PASS	PASS	PASS	0
14RLU750600.las	0	PASS	PASS	PASS	PASS	0
14RLU750615.las	0	PASS	PASS	PASS	PASS	0
14RLU750630.las	0	PASS	PASS	PASS	PASS	0
14RLU750645.las	0	PASS	PASS	PASS	PASS	0
14RLU765015.las	0	PASS	PASS	PASS	PASS	0
14RLU765030.las	0	PASS	PASS	PASS	PASS	0
14RLU765045.las	0	PASS	PASS	PASS	PASS	0
14RLU765060.las	0	PASS	PASS	PASS	PASS	0
14RLU765075.las	0	PASS	PASS	PASS	PASS	0
14RLU765090.las	0	PASS	PASS	PASS	PASS	0
14RLU765105.las	0	PASS	PASS	PASS	PASS	0
14RLU765120.las	0	PASS	PASS	PASS	PASS	0

DPH-1.2 Report on ASPRS LAS File Format (Tiled Data) - File Integrity - continued

File	Number of Points Outside Extent	Offset To Point Data	Offset To EVLR	Number Of Points	Number of Points by Return	Number of Duplicate Points
14RLU765135.las	0	PASS	PASS	PASS	PASS	0
14RLU765150.las	0	PASS	PASS	PASS	PASS	0
14RLU765165.las	0	PASS	PASS	PASS	PASS	0
14RLU765180.las	0	PASS	PASS	PASS	PASS	0
14RLU765195.las	0	PASS	PASS	PASS	PASS	0
14RLU765210.las	0	PASS	PASS	PASS	PASS	0
14RLU765225.las	0	PASS	PASS	PASS	PASS	0
14RLU765240.las	0	PASS	PASS	PASS	PASS	0
14RLU765255.las	0	PASS	PASS	PASS	PASS	0
14RLU765270.las	0	PASS	PASS	PASS	PASS	0
14RLU765285.las	0	PASS	PASS	PASS	PASS	0
14RLU765300.las	0	PASS	PASS	PASS	PASS	0
14RLU765315.las	0	PASS	PASS	PASS	PASS	0
14RLU765330.las	0	PASS	PASS	PASS	PASS	0
14RLU765345.las	0	PASS	PASS	PASS	PASS	0
14RLU765360.las	0	PASS	PASS	PASS	PASS	0
14RLU765375.las	0	PASS	PASS	PASS	PASS	0
14RLU765390.las	0	PASS	PASS	PASS	PASS	0
14RLU765405.las	0	PASS	PASS	PASS	PASS	0
14RLU765420.las	0	PASS	PASS	PASS	PASS	0
14RLU765435.las	0	PASS	PASS	PASS	PASS	0
14RLU765450.las	0	PASS	PASS	PASS	PASS	0
14RLU765465.las	0	PASS	PASS	PASS	PASS	0
14RLU765480.las	0	PASS	PASS	PASS	PASS	0
14RLU765495.las	0	PASS	PASS	PASS	PASS	0
14RLU765510.las	0	PASS	PASS	PASS	PASS	0
14RLU765525.las	0	PASS	PASS	PASS	PASS	0
14RLU765540.las	0	PASS	PASS	PASS	PASS	0
14RLU765555.las	0	PASS	PASS	PASS	PASS	0
14RLU765570.las	0	PASS	PASS	PASS	PASS	0
14RLU765585.las	0	PASS	PASS	PASS	PASS	0
14RLU765600.las	0	PASS	PASS	PASS	PASS	0
14RLU765615.las	0	PASS	PASS	PASS	PASS	0
14RLU765630.las	0	PASS	PASS	PASS	PASS	0
14RLU765645.las	0	PASS	PASS	PASS	PASS	0
14RLU780015.las	0	PASS	PASS	PASS	PASS	0
14RLU780030.las	0	PASS	PASS	PASS	PASS	0
14RLU780045.las	0	PASS	PASS	PASS	PASS	0
14RLU780060.las	0	PASS	PASS	PASS	PASS	0
14RLU780075.las	0	PASS	PASS	PASS	PASS	0
14RLU780090.las	0	PASS	PASS	PASS	PASS	0
14RLU780105.las	0	PASS	PASS	PASS	PASS	0
14RLU780120.las	0	PASS	PASS	PASS	PASS	0
14RLU780135.las	0	PASS	PASS	PASS	PASS	0
14RLU780150.las	0	PASS	PASS	PASS	PASS	0
14RLU780165.las	0	PASS	PASS	PASS	PASS	0
14RLU780180.las	0	PASS	PASS	PASS	PASS	0
14RLU780195.las	0	PASS	PASS	PASS	PASS	0
14RLU780210.las	0	PASS	PASS	PASS	PASS	0

DPH-1.2 Report on ASPRS LAS File Format (Tiled Data) - File Integrity - continued

File	Number of Points Outside Extent	Offset To Point Data	Offset To EVLR	Number Of Points	Number of Points by Return	Number of Duplicate Points
14RLU780225.las	0	PASS	PASS	PASS	PASS	0
14RLU780240.las	0	PASS	PASS	PASS	PASS	0
14RLU780255.las	0	PASS	PASS	PASS	PASS	0
14RLU780270.las	0	PASS	PASS	PASS	PASS	0
14RLU780285.las	0	PASS	PASS	PASS	PASS	0
14RLU780300.las	0	PASS	PASS	PASS	PASS	0
14RLU780315.las	0	PASS	PASS	PASS	PASS	0
14RLU780330.las	0	PASS	PASS	PASS	PASS	0
14RLU780345.las	0	PASS	PASS	PASS	PASS	0
14RLU780360.las	0	PASS	PASS	PASS	PASS	0
14RLU780375.las	0	PASS	PASS	PASS	PASS	0
14RLU780390.las	0	PASS	PASS	PASS	PASS	0
14RLU780405.las	0	PASS	PASS	PASS	PASS	0
14RLU780420.las	0	PASS	PASS	PASS	PASS	0
14RLU780435.las	0	PASS	PASS	PASS	PASS	0
14RLU780450.las	0	PASS	PASS	PASS	PASS	0
14RLU780465.las	0	PASS	PASS	PASS	PASS	0
14RLU780480.las	0	PASS	PASS	PASS	PASS	0
14RLU780495.las	0	PASS	PASS	PASS	PASS	0
14RLU780510.las	0	PASS	PASS	PASS	PASS	0
14RLU780525.las	0	PASS	PASS	PASS	PASS	0
14RLU780540.las	0	PASS	PASS	PASS	PASS	0
14RLU780555.las	0	PASS	PASS	PASS	PASS	0
14RLU780570.las	0	PASS	PASS	PASS	PASS	0
14RLU780585.las	0	PASS	PASS	PASS	PASS	0
14RLU780600.las	0	PASS	PASS	PASS	PASS	0
14RLU780615.las	0	PASS	PASS	PASS	PASS	0
14RLU780630.las	0	PASS	PASS	PASS	PASS	0
14RLU780645.las	0	PASS	PASS	PASS	PASS	0
14RLU795015.las	0	PASS	PASS	PASS	PASS	0
14RLU795030.las	0	PASS	PASS	PASS	PASS	0
14RLU795045.las	0	PASS	PASS	PASS	PASS	0
14RLU795060.las	0	PASS	PASS	PASS	PASS	0
14RLU795075.las	0	PASS	PASS	PASS	PASS	0
14RLU795090.las	0	PASS	PASS	PASS	PASS	0
14RLU795105.las	0	PASS	PASS	PASS	PASS	0
14RLU795120.las	0	PASS	PASS	PASS	PASS	0
14RLU795135.las	0	PASS	PASS	PASS	PASS	0
14RLU795150.las	0	PASS	PASS	PASS	PASS	0
14RLU795165.las	0	PASS	PASS	PASS	PASS	0
14RLU795180.las	0	PASS	PASS	PASS	PASS	0
14RLU795195.las	0	PASS	PASS	PASS	PASS	0
14RLU795210.las	0	PASS	PASS	PASS	PASS	0
14RLU795225.las	0	PASS	PASS	PASS	PASS	0
14RLU795240.las	0	PASS	PASS	PASS	PASS	0
14RLU795255.las	0	PASS	PASS	PASS	PASS	0
14RLU795270.las	0	PASS	PASS	PASS	PASS	0
14RLU795285.las	0	PASS	PASS	PASS	PASS	0
14RLU795300.las	0	PASS	PASS	PASS	PASS	0

DPH-1.2 Report on ASPRS LAS File Format (Tiled Data) - File Integrity - continued

File	Number of Points Outside Extent	Offset To Point Data	Offset To EVLR	Number Of Points	Number of Points by Return	Number of Duplicate Points
14RLU795315.las	0	PASS	PASS	PASS	PASS	0
14RLU795330.las	0	PASS	PASS	PASS	PASS	0
14RLU795345.las	0	PASS	PASS	PASS	PASS	0
14RLU795360.las	0	PASS	PASS	PASS	PASS	0
14RLU795375.las	0	PASS	PASS	PASS	PASS	0
14RLU795390.las	0	PASS	PASS	PASS	PASS	0
14RLU795405.las	0	PASS	PASS	PASS	PASS	0
14RLU795420.las	0	PASS	PASS	PASS	PASS	0
14RLU795435.las	0	PASS	PASS	PASS	PASS	0
14RLU795450.las	0	PASS	PASS	PASS	PASS	0
14RLU795465.las	0	PASS	PASS	PASS	PASS	0
14RLU795480.las	0	PASS	PASS	PASS	PASS	0
14RLU795495.las	0	PASS	PASS	PASS	PASS	0
14RLU795510.las	0	PASS	PASS	PASS	PASS	0
14RLU795525.las	0	PASS	PASS	PASS	PASS	0
14RLU795540.las	0	PASS	PASS	PASS	PASS	0
14RLU795555.las	0	PASS	PASS	PASS	PASS	0
14RLU795570.las	0	PASS	PASS	PASS	PASS	0
14RLU795585.las	0	PASS	PASS	PASS	PASS	0
14RLU795600.las	0	PASS	PASS	PASS	PASS	0
14RLU795615.las	0	PASS	PASS	PASS	PASS	0
14RLU795630.las	0	PASS	PASS	PASS	PASS	0
14RLU795645.las	0	PASS	PASS	PASS	PASS	0
14RLU810015.las	0	PASS	PASS	PASS	PASS	0
14RLU810030.las	0	PASS	PASS	PASS	PASS	0
14RLU810045.las	0	PASS	PASS	PASS	PASS	0
14RLU810060.las	0	PASS	PASS	PASS	PASS	0
14RLU810075.las	0	PASS	PASS	PASS	PASS	0
14RLU810090.las	0	PASS	PASS	PASS	PASS	0
14RLU810105.las	0	PASS	PASS	PASS	PASS	0
14RLU810120.las	0	PASS	PASS	PASS	PASS	0
14RLU810135.las	0	PASS	PASS	PASS	PASS	0
14RLU810150.las	0	PASS	PASS	PASS	PASS	0
14RLU810165.las	0	PASS	PASS	PASS	PASS	0
14RLU810180.las	0	PASS	PASS	PASS	PASS	0
14RLU810195.las	0	PASS	PASS	PASS	PASS	0
14RLU810210.las	0	PASS	PASS	PASS	PASS	0
14RLU810225.las	0	PASS	PASS	PASS	PASS	0
14RLU810240.las	0	PASS	PASS	PASS	PASS	0
14RLU810255.las	0	PASS	PASS	PASS	PASS	0
14RLU810270.las	0	PASS	PASS	PASS	PASS	0
14RLU810285.las	0	PASS	PASS	PASS	PASS	0
14RLU810300.las	0	PASS	PASS	PASS	PASS	0
14RLU810315.las	0	PASS	PASS	PASS	PASS	0
14RLU810330.las	0	PASS	PASS	PASS	PASS	0
14RLU810345.las	0	PASS	PASS	PASS	PASS	0
14RLU810360.las	0	PASS	PASS	PASS	PASS	0
14RLU810375.las	0	PASS	PASS	PASS	PASS	0
14RLU810390.las	0	PASS	PASS	PASS	PASS	0

DPH-1.2 Report on ASPRS LAS File Format (Tiled Data) - File Integrity - continued

File	Number of Points Outside Extent	Offset To Point Data	Offset To EVLR	Number Of Points	Number of Points by Return	Number of Duplicate Points
14RLU810405.las	0	PASS	PASS	PASS	PASS	0
14RLU810420.las	0	PASS	PASS	PASS	PASS	0
14RLU810435.las	0	PASS	PASS	PASS	PASS	0
14RLU810450.las	0	PASS	PASS	PASS	PASS	0
14RLU810465.las	0	PASS	PASS	PASS	PASS	0
14RLU810480.las	0	PASS	PASS	PASS	PASS	0
14RLU810495.las	0	PASS	PASS	PASS	PASS	0
14RLU810510.las	0	PASS	PASS	PASS	PASS	0
14RLU810525.las	0	PASS	PASS	PASS	PASS	0
14RLU810540.las	0	PASS	PASS	PASS	PASS	0
14RLU810555.las	0	PASS	PASS	PASS	PASS	0
14RLU810570.las	0	PASS	PASS	PASS	PASS	0
14RLU810585.las	0	PASS	PASS	PASS	PASS	0
14RLU810600.las	0	PASS	PASS	PASS	PASS	0
14RLU810615.las	0	PASS	PASS	PASS	PASS	0
14RLU810630.las	0	PASS	PASS	PASS	PASS	0
14RLU810645.las	0	PASS	PASS	PASS	PASS	0
14RLU825015.las	0	PASS	PASS	PASS	PASS	0
14RLU825030.las	0	PASS	PASS	PASS	PASS	0
14RLU825045.las	0	PASS	PASS	PASS	PASS	0
14RLU825060.las	0	PASS	PASS	PASS	PASS	0
14RLU825075.las	0	PASS	PASS	PASS	PASS	0
14RLU825090.las	0	PASS	PASS	PASS	PASS	0
14RLU825105.las	0	PASS	PASS	PASS	PASS	0
14RLU825120.las	0	PASS	PASS	PASS	PASS	0
14RLU825135.las	0	PASS	PASS	PASS	PASS	0
14RLU825150.las	0	PASS	PASS	PASS	PASS	0
14RLU825165.las	0	PASS	PASS	PASS	PASS	0
14RLU825180.las	0	PASS	PASS	PASS	PASS	0
14RLU825195.las	0	PASS	PASS	PASS	PASS	0
14RLU825210.las	0	PASS	PASS	PASS	PASS	0
14RLU825225.las	0	PASS	PASS	PASS	PASS	0
14RLU825240.las	0	PASS	PASS	PASS	PASS	0
14RLU825255.las	0	PASS	PASS	PASS	PASS	0
14RLU825270.las	0	PASS	PASS	PASS	PASS	0
14RLU825285.las	0	PASS	PASS	PASS	PASS	0
14RLU825300.las	0	PASS	PASS	PASS	PASS	0
14RLU825315.las	0	PASS	PASS	PASS	PASS	0
14RLU825330.las	0	PASS	PASS	PASS	PASS	0
14RLU825345.las	0	PASS	PASS	PASS	PASS	0
14RLU825360.las	0	PASS	PASS	PASS	PASS	0
14RLU825375.las	0	PASS	PASS	PASS	PASS	0
14RLU825390.las	0	PASS	PASS	PASS	PASS	0
14RLU825405.las	0	PASS	PASS	PASS	PASS	0
14RLU825420.las	0	PASS	PASS	PASS	PASS	0
14RLU825435.las	0	PASS	PASS	PASS	PASS	0
14RLU825450.las	0	PASS	PASS	PASS	PASS	0
14RLU825465.las	0	PASS	PASS	PASS	PASS	0
14RLU825480.las	0	PASS	PASS	PASS	PASS	0

DPH-1.2 Report on ASPRS LAS File Format (Tiled Data) - File Integrity - continued

File	Number of Points Outside Extent	Offset To Point Data	Offset To EVLR	Number Of Points	Number of Points by Return	Number of Duplicate Points
14RLU825495.las	0	PASS	PASS	PASS	PASS	0
14RLU825510.las	0	PASS	PASS	PASS	PASS	0
14RLU825525.las	0	PASS	PASS	PASS	PASS	0
14RLU825540.las	0	PASS	PASS	PASS	PASS	0
14RLU825555.las	0	PASS	PASS	PASS	PASS	0
14RLU825570.las	0	PASS	PASS	PASS	PASS	0
14RLU825585.las	0	PASS	PASS	PASS	PASS	0
14RLU825600.las	0	PASS	PASS	PASS	PASS	0
14RLU825615.las	0	PASS	PASS	PASS	PASS	0
14RLU825630.las	0	PASS	PASS	PASS	PASS	0
14RLU825645.las	0	PASS	PASS	PASS	PASS	0
14RLU840015.las	0	PASS	PASS	PASS	PASS	0
14RLU840030.las	0	PASS	PASS	PASS	PASS	0
14RLU840045.las	0	PASS	PASS	PASS	PASS	0
14RLU840060.las	0	PASS	PASS	PASS	PASS	0
14RLU840075.las	0	PASS	PASS	PASS	PASS	0
14RLU840090.las	0	PASS	PASS	PASS	PASS	0
14RLU840105.las	0	PASS	PASS	PASS	PASS	0
14RLU840120.las	0	PASS	PASS	PASS	PASS	0
14RLU840135.las	0	PASS	PASS	PASS	PASS	0
14RLU840150.las	0	PASS	PASS	PASS	PASS	0
14RLU840165.las	0	PASS	PASS	PASS	PASS	0
14RLU840180.las	0	PASS	PASS	PASS	PASS	0
14RLU840195.las	0	PASS	PASS	PASS	PASS	0
14RLU840210.las	0	PASS	PASS	PASS	PASS	0
14RLU840225.las	0	PASS	PASS	PASS	PASS	0
14RLU840240.las	0	PASS	PASS	PASS	PASS	0
14RLU840255.las	0	PASS	PASS	PASS	PASS	0
14RLU840270.las	0	PASS	PASS	PASS	PASS	0
14RLU840285.las	0	PASS	PASS	PASS	PASS	0
14RLU840300.las	0	PASS	PASS	PASS	PASS	0
14RLU840315.las	0	PASS	PASS	PASS	PASS	0
14RLU840330.las	0	PASS	PASS	PASS	PASS	0
14RLU840345.las	0	PASS	PASS	PASS	PASS	0
14RLU840360.las	0	PASS	PASS	PASS	PASS	0
14RLU840375.las	0	PASS	PASS	PASS	PASS	0
14RLU840390.las	0	PASS	PASS	PASS	PASS	0
14RLU840405.las	0	PASS	PASS	PASS	PASS	0
14RLU840420.las	0	PASS	PASS	PASS	PASS	0
14RLU840435.las	0	PASS	PASS	PASS	PASS	0
14RLU840450.las	0	PASS	PASS	PASS	PASS	0
14RLU840465.las	0	PASS	PASS	PASS	PASS	0
14RLU840480.las	0	PASS	PASS	PASS	PASS	0
14RLU840495.las	0	PASS	PASS	PASS	PASS	0
14RLU840510.las	0	PASS	PASS	PASS	PASS	0
14RLU840525.las	0	PASS	PASS	PASS	PASS	0
14RLU840540.las	0	PASS	PASS	PASS	PASS	0
14RLU840555.las	0	PASS	PASS	PASS	PASS	0
14RLU840570.las	0	PASS	PASS	PASS	PASS	0

DPH-1.2 Report on ASPRS LAS File Format (Tiled Data) - File Integrity - continued

File	Number of Points Outside Extent	Offset To Point Data	Offset To EVLR	Number Of Points	Number of Points by Return	Number of Duplicate Points
14RLU840585.las	0	PASS	PASS	PASS	PASS	0
14RLU840600.las	0	PASS	PASS	PASS	PASS	0
14RLU840615.las	0	PASS	PASS	PASS	PASS	0
14RLU840630.las	0	PASS	PASS	PASS	PASS	0
14RLU840645.las	0	PASS	PASS	PASS	PASS	0
14RLU855015.las	0	PASS	PASS	PASS	PASS	0
14RLU855030.las	0	PASS	PASS	PASS	PASS	0
14RLU855045.las	0	PASS	PASS	PASS	PASS	0
14RLU855060.las	0	PASS	PASS	PASS	PASS	0
14RLU855075.las	0	PASS	PASS	PASS	PASS	0
14RLU855090.las	0	PASS	PASS	PASS	PASS	0
14RLU855105.las	0	PASS	PASS	PASS	PASS	0
14RLU855120.las	0	PASS	PASS	PASS	PASS	0
14RLU855135.las	0	PASS	PASS	PASS	PASS	0
14RLU855150.las	0	PASS	PASS	PASS	PASS	0
14RLU855165.las	0	PASS	PASS	PASS	PASS	0
14RLU855180.las	0	PASS	PASS	PASS	PASS	0
14RLU855195.las	0	PASS	PASS	PASS	PASS	0
14RLU855210.las	0	PASS	PASS	PASS	PASS	0
14RLU855225.las	0	PASS	PASS	PASS	PASS	0
14RLU855240.las	0	PASS	PASS	PASS	PASS	0
14RLU855255.las	0	PASS	PASS	PASS	PASS	0
14RLU855270.las	0	PASS	PASS	PASS	PASS	0
14RLU855285.las	0	PASS	PASS	PASS	PASS	0
14RLU855300.las	0	PASS	PASS	PASS	PASS	0
14RLU855315.las	0	PASS	PASS	PASS	PASS	0
14RLU855330.las	0	PASS	PASS	PASS	PASS	0
14RLU855345.las	0	PASS	PASS	PASS	PASS	0
14RLU855360.las	0	PASS	PASS	PASS	PASS	0
14RLU855375.las	0	PASS	PASS	PASS	PASS	0
14RLU855390.las	0	PASS	PASS	PASS	PASS	0
14RLU855405.las	0	PASS	PASS	PASS	PASS	0
14RLU855420.las	0	PASS	PASS	PASS	PASS	0
14RLU855435.las	0	PASS	PASS	PASS	PASS	0
14RLU855450.las	0	PASS	PASS	PASS	PASS	0
14RLU855465.las	0	PASS	PASS	PASS	PASS	0
14RLU855480.las	0	PASS	PASS	PASS	PASS	0
14RLU855495.las	0	PASS	PASS	PASS	PASS	0
14RLU855510.las	0	PASS	PASS	PASS	PASS	0
14RLU855525.las	0	PASS	PASS	PASS	PASS	0
14RLU855540.las	0	PASS	PASS	PASS	PASS	0
14RLU855555.las	0	PASS	PASS	PASS	PASS	0
14RLU855570.las	0	PASS	PASS	PASS	PASS	0
14RLU855585.las	0	PASS	PASS	PASS	PASS	0
14RLU855600.las	0	PASS	PASS	PASS	PASS	0
14RLU855615.las	0	PASS	PASS	PASS	PASS	0
14RLU855630.las	0	PASS	PASS	PASS	PASS	0
14RLU855645.las	0	PASS	PASS	PASS	PASS	0
14RLU870015.las	0	PASS	PASS	PASS	PASS	0

DPH-1.2 Report on ASPRS LAS File Format (Tiled Data) - File Integrity - continued

File	Number of Points Outside Extent	Offset To Point Data	Offset To EVLR	Number Of Points	Number of Points by Return	Number of Duplicate Points
14RLU870030.las	0	PASS	PASS	PASS	PASS	0
14RLU870045.las	0	PASS	PASS	PASS	PASS	0
14RLU870060.las	0	PASS	PASS	PASS	PASS	0
14RLU870075.las	0	PASS	PASS	PASS	PASS	0
14RLU870090.las	0	PASS	PASS	PASS	PASS	0
14RLU870105.las	0	PASS	PASS	PASS	PASS	0
14RLU870120.las	0	PASS	PASS	PASS	PASS	0
14RLU870135.las	0	PASS	PASS	PASS	PASS	0
14RLU870150.las	0	PASS	PASS	PASS	PASS	0
14RLU870165.las	0	PASS	PASS	PASS	PASS	0
14RLU870180.las	0	PASS	PASS	PASS	PASS	0
14RLU870195.las	0	PASS	PASS	PASS	PASS	0
14RLU870210.las	0	PASS	PASS	PASS	PASS	0
14RLU870225.las	0	PASS	PASS	PASS	PASS	0
14RLU870240.las	0	PASS	PASS	PASS	PASS	0
14RLU870255.las	0	PASS	PASS	PASS	PASS	0
14RLU870270.las	0	PASS	PASS	PASS	PASS	0
14RLU870285.las	0	PASS	PASS	PASS	PASS	0
14RLU870300.las	0	PASS	PASS	PASS	PASS	0
14RLU870315.las	0	PASS	PASS	PASS	PASS	0
14RLU870330.las	0	PASS	PASS	PASS	PASS	0
14RLU870345.las	0	PASS	PASS	PASS	PASS	0
14RLU870360.las	0	PASS	PASS	PASS	PASS	0
14RLU870375.las	0	PASS	PASS	PASS	PASS	0
14RLU870390.las	0	PASS	PASS	PASS	PASS	0
14RLU870405.las	0	PASS	PASS	PASS	PASS	0
14RLU870420.las	0	PASS	PASS	PASS	PASS	0
14RLU870435.las	0	PASS	PASS	PASS	PASS	0
14RLU870450.las	0	PASS	PASS	PASS	PASS	0
14RLU870465.las	0	PASS	PASS	PASS	PASS	0
14RLU870480.las	0	PASS	PASS	PASS	PASS	0
14RLU870495.las	0	PASS	PASS	PASS	PASS	0
14RLU870510.las	0	PASS	PASS	PASS	PASS	0
14RLU870525.las	0	PASS	PASS	PASS	PASS	0
14RLU870540.las	0	PASS	PASS	PASS	PASS	0
14RLU870555.las	0	PASS	PASS	PASS	PASS	0
14RLU870570.las	0	PASS	PASS	PASS	PASS	0
14RLU870585.las	0	PASS	PASS	PASS	PASS	0
14RLU870600.las	0	PASS	PASS	PASS	PASS	0
14RLU870615.las	0	PASS	PASS	PASS	PASS	0
14RLU870630.las	0	PASS	PASS	PASS	PASS	0
14RLU870645.las	0	PASS	PASS	PASS	PASS	0
14RLU885015.las	0	PASS	PASS	PASS	PASS	0
14RLU885030.las	0	PASS	PASS	PASS	PASS	0
14RLU885045.las	0	PASS	PASS	PASS	PASS	0
14RLU885060.las	0	PASS	PASS	PASS	PASS	0
14RLU885075.las	0	PASS	PASS	PASS	PASS	0
14RLU885090.las	0	PASS	PASS	PASS	PASS	0
14RLU885105.las	0	PASS	PASS	PASS	PASS	0

DPH-1.2 Report on ASPRS LAS File Format (Tiled Data) - File Integrity - continued

File	Number of Points Outside Extent	Offset To Point Data	Offset To EVLR	Number Of Points	Number of Points by Return	Number of Duplicate Points
14RLU885120.las	0	PASS	PASS	PASS	PASS	0
14RLU885135.las	0	PASS	PASS	PASS	PASS	0
14RLU885150.las	0	PASS	PASS	PASS	PASS	0
14RLU885165.las	0	PASS	PASS	PASS	PASS	0
14RLU885180.las	0	PASS	PASS	PASS	PASS	0
14RLU885195.las	0	PASS	PASS	PASS	PASS	0
14RLU885210.las	0	PASS	PASS	PASS	PASS	0
14RLU885225.las	0	PASS	PASS	PASS	PASS	0
14RLU885240.las	0	PASS	PASS	PASS	PASS	0
14RLU885255.las	0	PASS	PASS	PASS	PASS	0
14RLU885270.las	0	PASS	PASS	PASS	PASS	0
14RLU885285.las	0	PASS	PASS	PASS	PASS	0
14RLU885300.las	0	PASS	PASS	PASS	PASS	0
14RLU885315.las	0	PASS	PASS	PASS	PASS	0
14RLU885330.las	0	PASS	PASS	PASS	PASS	0
14RLU885345.las	0	PASS	PASS	PASS	PASS	0
14RLU885360.las	0	PASS	PASS	PASS	PASS	0
14RLU885375.las	0	PASS	PASS	PASS	PASS	0
14RLU885390.las	0	PASS	PASS	PASS	PASS	0
14RLU885405.las	0	PASS	PASS	PASS	PASS	0
14RLU885420.las	0	PASS	PASS	PASS	PASS	0
14RLU885435.las	0	PASS	PASS	PASS	PASS	0
14RLU885450.las	0	PASS	PASS	PASS	PASS	0
14RLU885465.las	0	PASS	PASS	PASS	PASS	0
14RLU885480.las	0	PASS	PASS	PASS	PASS	0
14RLU885495.las	0	PASS	PASS	PASS	PASS	0
14RLU885510.las	0	PASS	PASS	PASS	PASS	0
14RLU885525.las	0	PASS	PASS	PASS	PASS	0
14RLU885540.las	0	PASS	PASS	PASS	PASS	0
14RLU885555.las	0	PASS	PASS	PASS	PASS	0
14RLU885570.las	0	PASS	PASS	PASS	PASS	0
14RLU885585.las	0	PASS	PASS	PASS	PASS	0
14RLU885600.las	0	PASS	PASS	PASS	PASS	0
14RLU885615.las	0	PASS	PASS	PASS	PASS	0
14RLU885630.las	0	PASS	PASS	PASS	PASS	0
14RLU885645.las	0	PASS	PASS	PASS	PASS	0
14RLU900015.las	0	PASS	PASS	PASS	PASS	0
14RLU900030.las	0	PASS	PASS	PASS	PASS	0
14RLU900045.las	0	PASS	PASS	PASS	PASS	0
14RLU900060.las	0	PASS	PASS	PASS	PASS	0
14RLU900075.las	0	PASS	PASS	PASS	PASS	0
14RLU900090.las	0	PASS	PASS	PASS	PASS	0
14RLU900105.las	0	PASS	PASS	PASS	PASS	0
14RLU900120.las	0	PASS	PASS	PASS	PASS	0
14RLU900135.las	0	PASS	PASS	PASS	PASS	0
14RLU900150.las	0	PASS	PASS	PASS	PASS	0
14RLU900165.las	0	PASS	PASS	PASS	PASS	0
14RLU900180.las	0	PASS	PASS	PASS	PASS	0
14RLU900195.las	0	PASS	PASS	PASS	PASS	0

DPH-1.2 Report on ASPRS LAS File Format (Tiled Data) - File Integrity - continued

File	Number of Points Outside Extent	Offset To Point Data	Offset To EVLR	Number Of Points	Number of Points by Return	Number of Duplicate Points
14RLU900210.las	0	PASS	PASS	PASS	PASS	0
14RLU900225.las	0	PASS	PASS	PASS	PASS	0
14RLU900240.las	0	PASS	PASS	PASS	PASS	0
14RLU900255.las	0	PASS	PASS	PASS	PASS	0
14RLU900270.las	0	PASS	PASS	PASS	PASS	0
14RLU900285.las	0	PASS	PASS	PASS	PASS	0
14RLU900300.las	0	PASS	PASS	PASS	PASS	0
14RLU900315.las	0	PASS	PASS	PASS	PASS	0
14RLU900330.las	0	PASS	PASS	PASS	PASS	0
14RLU900345.las	0	PASS	PASS	PASS	PASS	0
14RLU900360.las	0	PASS	PASS	PASS	PASS	0
14RLU900375.las	0	PASS	PASS	PASS	PASS	0
14RLU900390.las	0	PASS	PASS	PASS	PASS	0
14RLU900405.las	0	PASS	PASS	PASS	PASS	0
14RLU900420.las	0	PASS	PASS	PASS	PASS	0
14RLU900435.las	0	PASS	PASS	PASS	PASS	0
14RLU900450.las	0	PASS	PASS	PASS	PASS	0
14RLU900465.las	0	PASS	PASS	PASS	PASS	0
14RLU900480.las	0	PASS	PASS	PASS	PASS	0
14RLU900495.las	0	PASS	PASS	PASS	PASS	0
14RLU900510.las	0	PASS	PASS	PASS	PASS	0
14RLU900525.las	0	PASS	PASS	PASS	PASS	0
14RLU900540.las	0	PASS	PASS	PASS	PASS	0
14RLU900555.las	0	PASS	PASS	PASS	PASS	0
14RLU900570.las	0	PASS	PASS	PASS	PASS	0
14RLU900585.las	0	PASS	PASS	PASS	PASS	0
14RLU900600.las	0	PASS	PASS	PASS	PASS	0
14RLU900615.las	0	PASS	PASS	PASS	PASS	0
14RLU900630.las	0	PASS	PASS	PASS	PASS	0
14RLU900645.las	0	PASS	PASS	PASS	PASS	0
14RLU915015.las	0	PASS	PASS	PASS	PASS	0
14RLU915030.las	0	PASS	PASS	PASS	PASS	0
14RLU915045.las	0	PASS	PASS	PASS	PASS	0
14RLU915060.las	0	PASS	PASS	PASS	PASS	0
14RLU915075.las	0	PASS	PASS	PASS	PASS	0
14RLU915090.las	0	PASS	PASS	PASS	PASS	0
14RLU915105.las	0	PASS	PASS	PASS	PASS	0
14RLU915120.las	0	PASS	PASS	PASS	PASS	0
14RLU915135.las	0	PASS	PASS	PASS	PASS	0
14RLU915150.las	0	PASS	PASS	PASS	PASS	0
14RLU915165.las	0	PASS	PASS	PASS	PASS	0
14RLU915180.las	0	PASS	PASS	PASS	PASS	0
14RLU915195.las	0	PASS	PASS	PASS	PASS	0
14RLU915210.las	0	PASS	PASS	PASS	PASS	0
14RLU915225.las	0	PASS	PASS	PASS	PASS	0
14RLU915240.las	0	PASS	PASS	PASS	PASS	0
14RLU915255.las	0	PASS	PASS	PASS	PASS	0
14RLU915270.las	0	PASS	PASS	PASS	PASS	0
14RLU915285.las	0	PASS	PASS	PASS	PASS	0

DPH-1.2 Report on ASPRS LAS File Format (Tiled Data) - File Integrity - continued

File	Number of Points Outside Extent	Offset To Point Data	Offset To EVLR	Number Of Points	Number of Points by Return	Number of Duplicate Points
14RLU915300.las	0	PASS	PASS	PASS	PASS	0
14RLU915315.las	0	PASS	PASS	PASS	PASS	0
14RLU915330.las	0	PASS	PASS	PASS	PASS	0
14RLU915345.las	0	PASS	PASS	PASS	PASS	0
14RLU915360.las	0	PASS	PASS	PASS	PASS	0
14RLU915375.las	0	PASS	PASS	PASS	PASS	0
14RLU915390.las	0	PASS	PASS	PASS	PASS	0
14RLU915405.las	0	PASS	PASS	PASS	PASS	0
14RLU915420.las	0	PASS	PASS	PASS	PASS	0
14RLU915435.las	0	PASS	PASS	PASS	PASS	0
14RLU915450.las	0	PASS	PASS	PASS	PASS	0
14RLU915465.las	0	PASS	PASS	PASS	PASS	0
14RLU915480.las	0	PASS	PASS	PASS	PASS	0
14RLU915495.las	0	PASS	PASS	PASS	PASS	0
14RLU915510.las	0	PASS	PASS	PASS	PASS	0
14RLU915525.las	0	PASS	PASS	PASS	PASS	0
14RLU915540.las	0	PASS	PASS	PASS	PASS	0
14RLU915555.las	0	PASS	PASS	PASS	PASS	0
14RLU915570.las	0	PASS	PASS	PASS	PASS	0
14RLU915585.las	0	PASS	PASS	PASS	PASS	0
14RLU915600.las	0	PASS	PASS	PASS	PASS	0
14RLU915615.las	0	PASS	PASS	PASS	PASS	0
14RLU915630.las	0	PASS	PASS	PASS	PASS	0
14RLU915645.las	0	PASS	PASS	PASS	PASS	0
14RLU930015.las	0	PASS	PASS	PASS	PASS	0
14RLU930030.las	0	PASS	PASS	PASS	PASS	0
14RLU930045.las	0	PASS	PASS	PASS	PASS	0
14RLU930060.las	0	PASS	PASS	PASS	PASS	0
14RLU930075.las	0	PASS	PASS	PASS	PASS	0
14RLU930090.las	0	PASS	PASS	PASS	PASS	0
14RLU930105.las	0	PASS	PASS	PASS	PASS	0
14RLU930120.las	0	PASS	PASS	PASS	PASS	0
14RLU930135.las	0	PASS	PASS	PASS	PASS	0
14RLU930150.las	0	PASS	PASS	PASS	PASS	0
14RLU930165.las	0	PASS	PASS	PASS	PASS	0
14RLU930180.las	0	PASS	PASS	PASS	PASS	0
14RLU930195.las	0	PASS	PASS	PASS	PASS	0
14RLU930210.las	0	PASS	PASS	PASS	PASS	0
14RLU930225.las	0	PASS	PASS	PASS	PASS	0
14RLU930240.las	0	PASS	PASS	PASS	PASS	0
14RLU930255.las	0	PASS	PASS	PASS	PASS	0
14RLU930270.las	0	PASS	PASS	PASS	PASS	0
14RLU930285.las	0	PASS	PASS	PASS	PASS	0
14RLU930300.las	0	PASS	PASS	PASS	PASS	0
14RLU930315.las	0	PASS	PASS	PASS	PASS	0
14RLU930330.las	0	PASS	PASS	PASS	PASS	0
14RLU930345.las	0	PASS	PASS	PASS	PASS	0
14RLU930360.las	0	PASS	PASS	PASS	PASS	0
14RLU930375.las	0	PASS	PASS	PASS	PASS	0

DPH-1.2 Report on ASPRS LAS File Format (Tiled Data) - File Integrity - continued

File	Number of Points Outside Extent	Offset To Point Data	Offset To EVLR	Number Of Points	Number of Points by Return	Number of Duplicate Points
14RLU930390.las	0	PASS	PASS	PASS	PASS	0
14RLU930405.las	0	PASS	PASS	PASS	PASS	0
14RLU930420.las	0	PASS	PASS	PASS	PASS	0
14RLU930435.las	0	PASS	PASS	PASS	PASS	0
14RLU930450.las	0	PASS	PASS	PASS	PASS	0
14RLU930465.las	0	PASS	PASS	PASS	PASS	0
14RLU930480.las	0	PASS	PASS	PASS	PASS	0
14RLU930495.las	0	PASS	PASS	PASS	PASS	0
14RLU930510.las	0	PASS	PASS	PASS	PASS	0
14RLU930525.las	0	PASS	PASS	PASS	PASS	0
14RLU930540.las	0	PASS	PASS	PASS	PASS	0
14RLU930555.las	0	PASS	PASS	PASS	PASS	0
14RLU930570.las	0	PASS	PASS	PASS	PASS	0
14RLU930585.las	0	PASS	PASS	PASS	PASS	0
14RLU930600.las	0	PASS	PASS	PASS	PASS	0
14RLU930615.las	0	PASS	PASS	PASS	PASS	0
14RLU930630.las	0	PASS	PASS	PASS	PASS	0
14RLU930645.las	0	PASS	PASS	PASS	PASS	0
14RLU945015.las	0	PASS	PASS	PASS	PASS	0
14RLU945030.las	0	PASS	PASS	PASS	PASS	0
14RLU945045.las	0	PASS	PASS	PASS	PASS	0
14RLU945060.las	0	PASS	PASS	PASS	PASS	0
14RLU945075.las	0	PASS	PASS	PASS	PASS	0
14RLU945090.las	0	PASS	PASS	PASS	PASS	0
14RLU945105.las	0	PASS	PASS	PASS	PASS	0
14RLU945120.las	0	PASS	PASS	PASS	PASS	0
14RLU945135.las	0	PASS	PASS	PASS	PASS	0
14RLU945150.las	0	PASS	PASS	PASS	PASS	0
14RLU945165.las	0	PASS	PASS	PASS	PASS	0
14RLU945180.las	0	PASS	PASS	PASS	PASS	0
14RLU945195.las	0	PASS	PASS	PASS	PASS	0
14RLU945210.las	0	PASS	PASS	PASS	PASS	0
14RLU945225.las	0	PASS	PASS	PASS	PASS	0
14RLU945240.las	0	PASS	PASS	PASS	PASS	0
14RLU945255.las	0	PASS	PASS	PASS	PASS	0
14RLU945270.las	0	PASS	PASS	PASS	PASS	0
14RLU945285.las	0	PASS	PASS	PASS	PASS	0
14RLU945300.las	0	PASS	PASS	PASS	PASS	0
14RLU945315.las	0	PASS	PASS	PASS	PASS	0
14RLU945330.las	0	PASS	PASS	PASS	PASS	0
14RLU945345.las	0	PASS	PASS	PASS	PASS	0
14RLU945360.las	0	PASS	PASS	PASS	PASS	0
14RLU945375.las	0	PASS	PASS	PASS	PASS	0
14RLU945390.las	0	PASS	PASS	PASS	PASS	0
14RLU945405.las	0	PASS	PASS	PASS	PASS	0
14RLU945420.las	0	PASS	PASS	PASS	PASS	0
14RLU945435.las	0	PASS	PASS	PASS	PASS	0
14RLU945450.las	0	PASS	PASS	PASS	PASS	0
14RLU945465.las	0	PASS	PASS	PASS	PASS	0

DPH-1.2 Report on ASPRS LAS File Format (Tiled Data) - File Integrity - continued

File	Number of Points Outside Extent	Offset To Point Data	Offset To EVLR	Number Of Points	Number of Points by Return	Number of Duplicate Points
14RLU945480.las	0	PASS	PASS	PASS	PASS	0
14RLU945495.las	0	PASS	PASS	PASS	PASS	0
14RLU945510.las	0	PASS	PASS	PASS	PASS	0
14RLU945525.las	0	PASS	PASS	PASS	PASS	0
14RLU945540.las	0	PASS	PASS	PASS	PASS	0
14RLU945555.las	0	PASS	PASS	PASS	PASS	0
14RLU945570.las	0	PASS	PASS	PASS	PASS	0
14RLU945585.las	0	PASS	PASS	PASS	PASS	0
14RLU945600.las	0	PASS	PASS	PASS	PASS	0
14RLU945615.las	0	PASS	PASS	PASS	PASS	0
14RLU945630.las	0	PASS	PASS	PASS	PASS	0
14RLU945645.las	0	PASS	PASS	PASS	PASS	0
14RLU960015.las	0	PASS	PASS	PASS	PASS	0
14RLU960030.las	0	PASS	PASS	PASS	PASS	0
14RLU960045.las	0	PASS	PASS	PASS	PASS	0
14RLU960060.las	0	PASS	PASS	PASS	PASS	0
14RLU960075.las	0	PASS	PASS	PASS	PASS	0
14RLU960090.las	0	PASS	PASS	PASS	PASS	0
14RLU960105.las	0	PASS	PASS	PASS	PASS	0
14RLU960120.las	0	PASS	PASS	PASS	PASS	0
14RLU960135.las	0	PASS	PASS	PASS	PASS	0
14RLU960150.las	0	PASS	PASS	PASS	PASS	0
14RLU960165.las	0	PASS	PASS	PASS	PASS	0
14RLU960180.las	0	PASS	PASS	PASS	PASS	0
14RLU960195.las	0	PASS	PASS	PASS	PASS	0
14RLU960210.las	0	PASS	PASS	PASS	PASS	0
14RLU960225.las	0	PASS	PASS	PASS	PASS	0
14RLU960240.las	0	PASS	PASS	PASS	PASS	0
14RLU960255.las	0	PASS	PASS	PASS	PASS	0
14RLU960270.las	0	PASS	PASS	PASS	PASS	0
14RLU960285.las	0	PASS	PASS	PASS	PASS	0
14RLU960300.las	0	PASS	PASS	PASS	PASS	0
14RLU960315.las	0	PASS	PASS	PASS	PASS	0
14RLU960330.las	0	PASS	PASS	PASS	PASS	0
14RLU960345.las	0	PASS	PASS	PASS	PASS	0
14RLU960360.las	0	PASS	PASS	PASS	PASS	0
14RLU960375.las	0	PASS	PASS	PASS	PASS	0
14RLU960390.las	0	PASS	PASS	PASS	PASS	0
14RLU960405.las	0	PASS	PASS	PASS	PASS	0
14RLU960420.las	0	PASS	PASS	PASS	PASS	0
14RLU960435.las	0	PASS	PASS	PASS	PASS	0
14RLU960450.las	0	PASS	PASS	PASS	PASS	0
14RLU960465.las	0	PASS	PASS	PASS	PASS	0
14RLU960480.las	0	PASS	PASS	PASS	PASS	0
14RLU960495.las	0	PASS	PASS	PASS	PASS	0
14RLU960510.las	0	PASS	PASS	PASS	PASS	0
14RLU960525.las	0	PASS	PASS	PASS	PASS	0
14RLU960540.las	0	PASS	PASS	PASS	PASS	0
14RLU960555.las	0	PASS	PASS	PASS	PASS	0

DPH-1.2 Report on ASPRS LAS File Format (Tiled Data) - File Integrity - continued

File	Number of Points Outside Extent	Offset To Point Data	Offset To EVLR	Number Of Points	Number of Points by Return	Number of Duplicate Points
14RLU960570.las	0	PASS	PASS	PASS	PASS	0
14RLU960585.las	0	PASS	PASS	PASS	PASS	0
14RLU960600.las	0	PASS	PASS	PASS	PASS	0
14RLU960615.las	0	PASS	PASS	PASS	PASS	0
14RLU960630.las	0	PASS	PASS	PASS	PASS	0
14RLU960645.las	0	PASS	PASS	PASS	PASS	0
14RLU975015.las	0	PASS	PASS	PASS	PASS	0
14RLU975030.las	0	PASS	PASS	PASS	PASS	0
14RLU975045.las	0	PASS	PASS	PASS	PASS	0
14RLU975060.las	0	PASS	PASS	PASS	PASS	0
14RLU975075.las	0	PASS	PASS	PASS	PASS	0
14RLU975090.las	0	PASS	PASS	PASS	PASS	0
14RLU975105.las	0	PASS	PASS	PASS	PASS	0
14RLU975120.las	0	PASS	PASS	PASS	PASS	0
14RLU975135.las	0	PASS	PASS	PASS	PASS	0
14RLU975150.las	0	PASS	PASS	PASS	PASS	0
14RLU975165.las	0	PASS	PASS	PASS	PASS	0
14RLU975180.las	0	PASS	PASS	PASS	PASS	0
14RLU975195.las	0	PASS	PASS	PASS	PASS	0
14RLU975210.las	0	PASS	PASS	PASS	PASS	0
14RLU975225.las	0	PASS	PASS	PASS	PASS	0
14RLU975240.las	0	PASS	PASS	PASS	PASS	0
14RLU975255.las	0	PASS	PASS	PASS	PASS	0
14RLU975270.las	0	PASS	PASS	PASS	PASS	0
14RLU975285.las	0	PASS	PASS	PASS	PASS	0
14RLU975300.las	0	PASS	PASS	PASS	PASS	0
14RLU975315.las	0	PASS	PASS	PASS	PASS	0
14RLU975330.las	0	PASS	PASS	PASS	PASS	0
14RLU975345.las	0	PASS	PASS	PASS	PASS	0
14RLU975360.las	0	PASS	PASS	PASS	PASS	0
14RLU975375.las	0	PASS	PASS	PASS	PASS	0
14RLU975390.las	0	PASS	PASS	PASS	PASS	0
14RLU975405.las	0	PASS	PASS	PASS	PASS	0
14RLU975420.las	0	PASS	PASS	PASS	PASS	0
14RLU975435.las	0	PASS	PASS	PASS	PASS	0
14RLU975450.las	0	PASS	PASS	PASS	PASS	0
14RLU975465.las	0	PASS	PASS	PASS	PASS	0
14RLU975480.las	0	PASS	PASS	PASS	PASS	0
14RLU975495.las	0	PASS	PASS	PASS	PASS	0
14RLU975510.las	0	PASS	PASS	PASS	PASS	0
14RLU975525.las	0	PASS	PASS	PASS	PASS	0
14RLU975540.las	0	PASS	PASS	PASS	PASS	0
14RLU975555.las	0	PASS	PASS	PASS	PASS	0
14RLU975570.las	0	PASS	PASS	PASS	PASS	0
14RLU975585.las	0	PASS	PASS	PASS	PASS	0
14RLU975600.las	0	PASS	PASS	PASS	PASS	0
14RLU975615.las	0	PASS	PASS	PASS	PASS	0
14RLU975630.las	0	PASS	PASS	PASS	PASS	0
14RLU975645.las	0	PASS	PASS	PASS	PASS	0

DPH-1.2 Report on ASPRS LAS File Format (Tiled Data) - File Integrity - continued

File	Number of Points Outside Extent	Offset To Point Data	Offset To EVLR	Number Of Points	Number of Points by Return	Number of Duplicate Points
14RLU990015.las	0	PASS	PASS	PASS	PASS	0
14RLU990030.las	0	PASS	PASS	PASS	PASS	0
14RLU990045.las	0	PASS	PASS	PASS	PASS	0
14RLU990060.las	0	PASS	PASS	PASS	PASS	0
14RLU990075.las	0	PASS	PASS	PASS	PASS	0
14RLU990090.las	0	PASS	PASS	PASS	PASS	0
14RLU990105.las	0	PASS	PASS	PASS	PASS	0
14RLU990120.las	0	PASS	PASS	PASS	PASS	0
14RLU990135.las	0	PASS	PASS	PASS	PASS	0
14RLU990150.las	0	PASS	PASS	PASS	PASS	0
14RLU990165.las	0	PASS	PASS	PASS	PASS	0
14RLU990180.las	0	PASS	PASS	PASS	PASS	0
14RLU990195.las	0	PASS	PASS	PASS	PASS	0
14RLU990210.las	0	PASS	PASS	PASS	PASS	0
14RLU990225.las	0	PASS	PASS	PASS	PASS	0
14RLU990240.las	0	PASS	PASS	PASS	PASS	0
14RLU990255.las	0	PASS	PASS	PASS	PASS	0
14RLU990270.las	0	PASS	PASS	PASS	PASS	0
14RLU990285.las	0	PASS	PASS	PASS	PASS	0
14RLU990300.las	0	PASS	PASS	PASS	PASS	0
14RLU990315.las	0	PASS	PASS	PASS	PASS	0
14RLU990330.las	0	PASS	PASS	PASS	PASS	0
14RLU990345.las	0	PASS	PASS	PASS	PASS	0
14RLU990360.las	0	PASS	PASS	PASS	PASS	0
14RLU990375.las	0	PASS	PASS	PASS	PASS	0
14RLU990390.las	0	PASS	PASS	PASS	PASS	0
14RLU990405.las	0	PASS	PASS	PASS	PASS	0
14RLU990420.las	0	PASS	PASS	PASS	PASS	0
14RLU990435.las	0	PASS	PASS	PASS	PASS	0
14RLU990450.las	0	PASS	PASS	PASS	PASS	0
14RLU990465.las	0	PASS	PASS	PASS	PASS	0
14RLU990480.las	0	PASS	PASS	PASS	PASS	0
14RLU990495.las	0	PASS	PASS	PASS	PASS	0
14RLU990510.las	0	PASS	PASS	PASS	PASS	0
14RLU990525.las	0	PASS	PASS	PASS	PASS	0
14RLU990540.las	0	PASS	PASS	PASS	PASS	0
14RLU990555.las	0	PASS	PASS	PASS	PASS	0
14RLU990570.las	0	PASS	PASS	PASS	PASS	0
14RLU990585.las	0	PASS	PASS	PASS	PASS	0
14RLU990600.las	0	PASS	PASS	PASS	PASS	0
14RLU990615.las	0	PASS	PASS	PASS	PASS	0
14RLU990630.las	0	PASS	PASS	PASS	PASS	0
14RLU990645.las	0	PASS	PASS	PASS	PASS	0
14RMU005015.las	0	PASS	PASS	PASS	PASS	0
14RMU005030.las	0	PASS	PASS	PASS	PASS	0
14RMU005045.las	0	PASS	PASS	PASS	PASS	0
14RMU005060.las	0	PASS	PASS	PASS	PASS	0
14RMU005075.las	0	PASS	PASS	PASS	PASS	0
14RMU005090.las	0	PASS	PASS	PASS	PASS	0

DPH-1.2 Report on ASPRS LAS File Format (Tiled Data) - File Integrity - continued

File	Number of Points Outside Extent	Offset To Point Data	Offset To EVLR	Number Of Points	Number of Points by Return	Number of Duplicate Points
14RMU005105.las	0	PASS	PASS	PASS	PASS	0
14RMU005120.las	0	PASS	PASS	PASS	PASS	0
14RMU005135.las	0	PASS	PASS	PASS	PASS	0
14RMU005150.las	0	PASS	PASS	PASS	PASS	0
14RMU005165.las	0	PASS	PASS	PASS	PASS	0
14RMU005180.las	0	PASS	PASS	PASS	PASS	0
14RMU005195.las	0	PASS	PASS	PASS	PASS	0
14RMU005210.las	0	PASS	PASS	PASS	PASS	0
14RMU005225.las	0	PASS	PASS	PASS	PASS	0
14RMU005240.las	0	PASS	PASS	PASS	PASS	0
14RMU005255.las	0	PASS	PASS	PASS	PASS	0
14RMU005270.las	0	PASS	PASS	PASS	PASS	0
14RMU005285.las	0	PASS	PASS	PASS	PASS	0
14RMU005300.las	0	PASS	PASS	PASS	PASS	0
14RMU005315.las	0	PASS	PASS	PASS	PASS	0
14RMU005330.las	0	PASS	PASS	PASS	PASS	0
14RMU005345.las	0	PASS	PASS	PASS	PASS	0
14RMU005360.las	0	PASS	PASS	PASS	PASS	0
14RMU005375.las	0	PASS	PASS	PASS	PASS	0
14RMU005390.las	0	PASS	PASS	PASS	PASS	0
14RMU005405.las	0	PASS	PASS	PASS	PASS	0
14RMU005420.las	0	PASS	PASS	PASS	PASS	0
14RMU005435.las	0	PASS	PASS	PASS	PASS	0
14RMU005450.las	0	PASS	PASS	PASS	PASS	0
14RMU005465.las	0	PASS	PASS	PASS	PASS	0
14RMU005480.las	0	PASS	PASS	PASS	PASS	0
14RMU005495.las	0	PASS	PASS	PASS	PASS	0
14RMU005510.las	0	PASS	PASS	PASS	PASS	0
14RMU005525.las	0	PASS	PASS	PASS	PASS	0
14RMU005540.las	0	PASS	PASS	PASS	PASS	0
14RMU005555.las	0	PASS	PASS	PASS	PASS	0
14RMU005570.las	0	PASS	PASS	PASS	PASS	0
14RMU005585.las	0	PASS	PASS	PASS	PASS	0
14RMU005600.las	0	PASS	PASS	PASS	PASS	0
14RMU005615.las	0	PASS	PASS	PASS	PASS	0
14RMU005630.las	0	PASS	PASS	PASS	PASS	0
14RMU005645.las	0	PASS	PASS	PASS	PASS	0
14RMU020015.las	0	PASS	PASS	PASS	PASS	0
14RMU020030.las	0	PASS	PASS	PASS	PASS	0
14RMU020045.las	0	PASS	PASS	PASS	PASS	0
14RMU020060.las	0	PASS	PASS	PASS	PASS	0
14RMU020075.las	0	PASS	PASS	PASS	PASS	0
14RMU020090.las	0	PASS	PASS	PASS	PASS	0
14RMU020105.las	0	PASS	PASS	PASS	PASS	0
14RMU020120.las	0	PASS	PASS	PASS	PASS	0
14RMU020135.las	0	PASS	PASS	PASS	PASS	0
14RMU020150.las	0	PASS	PASS	PASS	PASS	0
14RMU020165.las	0	PASS	PASS	PASS	PASS	0
14RMU020180.las	0	PASS	PASS	PASS	PASS	0

DPH-1.2 Report on ASPRS LAS File Format (Tiled Data) - File Integrity - continued

File	Number of Points Outside Extent	Offset To Point Data	Offset To EVLR	Number Of Points	Number of Points by Return	Number of Duplicate Points
14RMU020195.las	0	PASS	PASS	PASS	PASS	0
14RMU020210.las	0	PASS	PASS	PASS	PASS	0
14RMU020225.las	0	PASS	PASS	PASS	PASS	0
14RMU020240.las	0	PASS	PASS	PASS	PASS	0
14RMU020255.las	0	PASS	PASS	PASS	PASS	0
14RMU020270.las	0	PASS	PASS	PASS	PASS	0
14RMU020285.las	0	PASS	PASS	PASS	PASS	0
14RMU020300.las	0	PASS	PASS	PASS	PASS	0
14RMU020315.las	0	PASS	PASS	PASS	PASS	0
14RMU020330.las	0	PASS	PASS	PASS	PASS	0
14RMU020345.las	0	PASS	PASS	PASS	PASS	0
14RMU020360.las	0	PASS	PASS	PASS	PASS	0
14RMU020375.las	0	PASS	PASS	PASS	PASS	0
14RMU020390.las	0	PASS	PASS	PASS	PASS	0
14RMU020405.las	0	PASS	PASS	PASS	PASS	0
14RMU020420.las	0	PASS	PASS	PASS	PASS	0
14RMU020435.las	0	PASS	PASS	PASS	PASS	0
14RMU020450.las	0	PASS	PASS	PASS	PASS	0
14RMU020465.las	0	PASS	PASS	PASS	PASS	0
14RMU020480.las	0	PASS	PASS	PASS	PASS	0
14RMU020495.las	0	PASS	PASS	PASS	PASS	0
14RMU020510.las	0	PASS	PASS	PASS	PASS	0
14RMU020525.las	0	PASS	PASS	PASS	PASS	0
14RMU020540.las	0	PASS	PASS	PASS	PASS	0
14RMU020555.las	0	PASS	PASS	PASS	PASS	0
14RMU020570.las	0	PASS	PASS	PASS	PASS	0
14RMU020585.las	0	PASS	PASS	PASS	PASS	0
14RMU020600.las	0	PASS	PASS	PASS	PASS	0
14RMU020615.las	0	PASS	PASS	PASS	PASS	0
14RMU020630.las	0	PASS	PASS	PASS	PASS	0
14RMU020645.las	0	PASS	PASS	PASS	PASS	0
14RMU035015.las	0	PASS	PASS	PASS	PASS	0
14RMU035030.las	0	PASS	PASS	PASS	PASS	0
14RMU035045.las	0	PASS	PASS	PASS	PASS	0
14RMU035060.las	0	PASS	PASS	PASS	PASS	0
14RMU035075.las	0	PASS	PASS	PASS	PASS	0
14RMU035090.las	0	PASS	PASS	PASS	PASS	0
14RMU035105.las	0	PASS	PASS	PASS	PASS	0
14RMU035120.las	0	PASS	PASS	PASS	PASS	0
14RMU035135.las	0	PASS	PASS	PASS	PASS	0
14RMU035150.las	0	PASS	PASS	PASS	PASS	0
14RMU035165.las	0	PASS	PASS	PASS	PASS	0
14RMU035180.las	0	PASS	PASS	PASS	PASS	0
14RMU035195.las	0	PASS	PASS	PASS	PASS	0
14RMU035210.las	0	PASS	PASS	PASS	PASS	0
14RMU035225.las	0	PASS	PASS	PASS	PASS	0
14RMU035240.las	0	PASS	PASS	PASS	PASS	0
14RMU035255.las	0	PASS	PASS	PASS	PASS	0
14RMU035270.las	0	PASS	PASS	PASS	PASS	0

DPH-1.2 Report on ASPRS LAS File Format (Tiled Data) - File Integrity - continued

File	Number of Points Outside Extent	Offset To Point Data	Offset To EVLR	Number Of Points	Number of Points by Return	Number of Duplicate Points
14RMU035285.las	0	PASS	PASS	PASS	PASS	0
14RMU035300.las	0	PASS	PASS	PASS	PASS	0
14RMU035315.las	0	PASS	PASS	PASS	PASS	0
14RMU035330.las	0	PASS	PASS	PASS	PASS	0
14RMU035345.las	0	PASS	PASS	PASS	PASS	0
14RMU035360.las	0	PASS	PASS	PASS	PASS	0
14RMU035375.las	0	PASS	PASS	PASS	PASS	0
14RMU035390.las	0	PASS	PASS	PASS	PASS	0
14RMU035405.las	0	PASS	PASS	PASS	PASS	0
14RMU035420.las	0	PASS	PASS	PASS	PASS	0
14RMU035435.las	0	PASS	PASS	PASS	PASS	0
14RMU035450.las	0	PASS	PASS	PASS	PASS	0
14RMU035465.las	0	PASS	PASS	PASS	PASS	0
14RMU035480.las	0	PASS	PASS	PASS	PASS	0
14RMU035495.las	0	PASS	PASS	PASS	PASS	0
14RMU035510.las	0	PASS	PASS	PASS	PASS	0
14RMU035525.las	0	PASS	PASS	PASS	PASS	0
14RMU035540.las	0	PASS	PASS	PASS	PASS	0
14RMU035555.las	0	PASS	PASS	PASS	PASS	0
14RMU035570.las	0	PASS	PASS	PASS	PASS	0
14RMU035585.las	0	PASS	PASS	PASS	PASS	0
14RMU035600.las	0	PASS	PASS	PASS	PASS	0
14RMU035615.las	0	PASS	PASS	PASS	PASS	0
14RMU035630.las	0	PASS	PASS	PASS	PASS	0
14RMU035645.las	0	PASS	PASS	PASS	PASS	0
14RMU050015.las	0	PASS	PASS	PASS	PASS	0
14RMU050030.las	0	PASS	PASS	PASS	PASS	0
14RMU050045.las	0	PASS	PASS	PASS	PASS	0
14RMU050060.las	0	PASS	PASS	PASS	PASS	0
14RMU050075.las	0	PASS	PASS	PASS	PASS	0
14RMU050090.las	0	PASS	PASS	PASS	PASS	0
14RMU050105.las	0	PASS	PASS	PASS	PASS	0
14RMU050120.las	0	PASS	PASS	PASS	PASS	0
14RMU050135.las	0	PASS	PASS	PASS	PASS	0
14RMU050150.las	0	PASS	PASS	PASS	PASS	0
14RMU050165.las	0	PASS	PASS	PASS	PASS	0
14RMU050180.las	0	PASS	PASS	PASS	PASS	0
14RMU050195.las	0	PASS	PASS	PASS	PASS	0
14RMU050210.las	0	PASS	PASS	PASS	PASS	0
14RMU050225.las	0	PASS	PASS	PASS	PASS	0
14RMU050240.las	0	PASS	PASS	PASS	PASS	0
14RMU050255.las	0	PASS	PASS	PASS	PASS	0
14RMU050270.las	0	PASS	PASS	PASS	PASS	0
14RMU050285.las	0	PASS	PASS	PASS	PASS	0
14RMU050300.las	0	PASS	PASS	PASS	PASS	0
14RMU050315.las	0	PASS	PASS	PASS	PASS	0
14RMU050330.las	0	PASS	PASS	PASS	PASS	0
14RMU050345.las	0	PASS	PASS	PASS	PASS	0
14RMU050360.las	0	PASS	PASS	PASS	PASS	0

DPH-1.2 Report on ASPRS LAS File Format (Tiled Data) - File Integrity - continued

File	Number of Points Outside Extent	Offset To Point Data	Offset To EVLR	Number Of Points	Number of Points by Return	Number of Duplicate Points
14RMU050375.las	0	PASS	PASS	PASS	PASS	0
14RMU050390.las	0	PASS	PASS	PASS	PASS	0
14RMU050405.las	0	PASS	PASS	PASS	PASS	0
14RMU050420.las	0	PASS	PASS	PASS	PASS	0
14RMU050435.las	0	PASS	PASS	PASS	PASS	0
14RMU050450.las	0	PASS	PASS	PASS	PASS	0
14RMU050465.las	0	PASS	PASS	PASS	PASS	0
14RMU050480.las	0	PASS	PASS	PASS	PASS	0
14RMU050495.las	0	PASS	PASS	PASS	PASS	0
14RMU050510.las	0	PASS	PASS	PASS	PASS	0
14RMU050525.las	0	PASS	PASS	PASS	PASS	0
14RMU050540.las	0	PASS	PASS	PASS	PASS	0
14RMU050555.las	0	PASS	PASS	PASS	PASS	0
14RMU050570.las	0	PASS	PASS	PASS	PASS	0
14RMU050585.las	0	PASS	PASS	PASS	PASS	0
14RMU050600.las	0	PASS	PASS	PASS	PASS	0
14RMU050615.las	0	PASS	PASS	PASS	PASS	0
14RMU050630.las	0	PASS	PASS	PASS	PASS	0
14RMU050645.las	0	PASS	PASS	PASS	PASS	0
14RMU065015.las	0	PASS	PASS	PASS	PASS	0
14RMU065030.las	0	PASS	PASS	PASS	PASS	0
14RMU065045.las	0	PASS	PASS	PASS	PASS	0
14RMU065060.las	0	PASS	PASS	PASS	PASS	0
14RMU065075.las	0	PASS	PASS	PASS	PASS	0
14RMU065090.las	0	PASS	PASS	PASS	PASS	0
14RMU065105.las	0	PASS	PASS	PASS	PASS	0
14RMU065120.las	0	PASS	PASS	PASS	PASS	0
14RMU065135.las	0	PASS	PASS	PASS	PASS	0
14RMU065150.las	0	PASS	PASS	PASS	PASS	0
14RMU065165.las	0	PASS	PASS	PASS	PASS	0
14RMU065180.las	0	PASS	PASS	PASS	PASS	0
14RMU065195.las	0	PASS	PASS	PASS	PASS	0
14RMU065210.las	0	PASS	PASS	PASS	PASS	0
14RMU065225.las	0	PASS	PASS	PASS	PASS	0
14RMU065240.las	0	PASS	PASS	PASS	PASS	0
14RMU065255.las	0	PASS	PASS	PASS	PASS	0
14RMU065270.las	0	PASS	PASS	PASS	PASS	0
14RMU065285.las	0	PASS	PASS	PASS	PASS	0
14RMU065300.las	0	PASS	PASS	PASS	PASS	0
14RMU065315.las	0	PASS	PASS	PASS	PASS	0
14RMU065330.las	0	PASS	PASS	PASS	PASS	0
14RMU065345.las	0	PASS	PASS	PASS	PASS	0
14RMU065360.las	0	PASS	PASS	PASS	PASS	0
14RMU065375.las	0	PASS	PASS	PASS	PASS	0
14RMU065390.las	0	PASS	PASS	PASS	PASS	0
14RMU065405.las	0	PASS	PASS	PASS	PASS	0
14RMU065420.las	0	PASS	PASS	PASS	PASS	0
14RMU065435.las	0	PASS	PASS	PASS	PASS	0
14RMU065450.las	0	PASS	PASS	PASS	PASS	0

DPH-1.2 Report on ASPRS LAS File Format (Tiled Data) - File Integrity - continued

File	Number of Points Outside Extent	Offset To Point Data	Offset To EVLR	Number Of Points	Number of Points by Return	Number of Duplicate Points
14RMU065465.las	0	PASS	PASS	PASS	PASS	0
14RMU065480.las	0	PASS	PASS	PASS	PASS	0
14RMU065495.las	0	PASS	PASS	PASS	PASS	0
14RMU065510.las	0	PASS	PASS	PASS	PASS	0
14RMU065525.las	0	PASS	PASS	PASS	PASS	0
14RMU065540.las	0	PASS	PASS	PASS	PASS	0
14RMU065555.las	0	PASS	PASS	PASS	PASS	0
14RMU065570.las	0	PASS	PASS	PASS	PASS	0
14RMU065585.las	0	PASS	PASS	PASS	PASS	0
14RMU065600.las	0	PASS	PASS	PASS	PASS	0
14RMU065615.las	0	PASS	PASS	PASS	PASS	0
14RMU065630.las	0	PASS	PASS	PASS	PASS	0
14RMU065645.las	0	PASS	PASS	PASS	PASS	0
14RMU080015.las	0	PASS	PASS	PASS	PASS	0
14RMU080030.las	0	PASS	PASS	PASS	PASS	0
14RMU080045.las	0	PASS	PASS	PASS	PASS	0
14RMU080060.las	0	PASS	PASS	PASS	PASS	0
14RMU080075.las	0	PASS	PASS	PASS	PASS	0
14RMU080090.las	0	PASS	PASS	PASS	PASS	0
14RMU080105.las	0	PASS	PASS	PASS	PASS	0
14RMU080120.las	0	PASS	PASS	PASS	PASS	0
14RMU080135.las	0	PASS	PASS	PASS	PASS	0
14RMU080150.las	0	PASS	PASS	PASS	PASS	0
14RMU080165.las	0	PASS	PASS	PASS	PASS	0
14RMU080180.las	0	PASS	PASS	PASS	PASS	0
14RMU080195.las	0	PASS	PASS	PASS	PASS	0
14RMU080210.las	0	PASS	PASS	PASS	PASS	0
14RMU080225.las	0	PASS	PASS	PASS	PASS	0
14RMU080240.las	0	PASS	PASS	PASS	PASS	0
14RMU080255.las	0	PASS	PASS	PASS	PASS	0
14RMU080270.las	0	PASS	PASS	PASS	PASS	0
14RMU080285.las	0	PASS	PASS	PASS	PASS	0
14RMU080300.las	0	PASS	PASS	PASS	PASS	0
14RMU080315.las	0	PASS	PASS	PASS	PASS	0
14RMU080330.las	0	PASS	PASS	PASS	PASS	0
14RMU080345.las	0	PASS	PASS	PASS	PASS	0
14RMU080360.las	0	PASS	PASS	PASS	PASS	0
14RMU080375.las	0	PASS	PASS	PASS	PASS	0
14RMU080390.las	0	PASS	PASS	PASS	PASS	0
14RMU080405.las	0	PASS	PASS	PASS	PASS	0
14RMU080420.las	0	PASS	PASS	PASS	PASS	0
14RMU080435.las	0	PASS	PASS	PASS	PASS	0
14RMU080450.las	0	PASS	PASS	PASS	PASS	0
14RMU080465.las	0	PASS	PASS	PASS	PASS	0
14RMU080480.las	0	PASS	PASS	PASS	PASS	0
14RMU080495.las	0	PASS	PASS	PASS	PASS	0
14RMU080510.las	0	PASS	PASS	PASS	PASS	0
14RMU080525.las	0	PASS	PASS	PASS	PASS	0
14RMU080540.las	0	PASS	PASS	PASS	PASS	0

DPH-1.2 Report on ASPRS LAS File Format (Tiled Data) - File Integrity - continued

File	Number of Points Outside Extent	Offset To Point Data	Offset To EVLR	Number Of Points	Number of Points by Return	Number of Duplicate Points
14RMU080555.las	0	PASS	PASS	PASS	PASS	0
14RMU080570.las	0	PASS	PASS	PASS	PASS	0
14RMU080585.las	0	PASS	PASS	PASS	PASS	0
14RMU080600.las	0	PASS	PASS	PASS	PASS	0
14RMU080615.las	0	PASS	PASS	PASS	PASS	0
14RMU080630.las	0	PASS	PASS	PASS	PASS	0
14RMU080645.las	0	PASS	PASS	PASS	PASS	0
14RMU095015.las	0	PASS	PASS	PASS	PASS	0
14RMU095030.las	0	PASS	PASS	PASS	PASS	0
14RMU095045.las	0	PASS	PASS	PASS	PASS	0
14RMU095060.las	0	PASS	PASS	PASS	PASS	0
14RMU095075.las	0	PASS	PASS	PASS	PASS	0
14RMU095090.las	0	PASS	PASS	PASS	PASS	0
14RMU095105.las	0	PASS	PASS	PASS	PASS	0
14RMU095120.las	0	PASS	PASS	PASS	PASS	0
14RMU095135.las	0	PASS	PASS	PASS	PASS	0
14RMU095150.las	0	PASS	PASS	PASS	PASS	0
14RMU095165.las	0	PASS	PASS	PASS	PASS	0
14RMU095180.las	0	PASS	PASS	PASS	PASS	0
14RMU095195.las	0	PASS	PASS	PASS	PASS	0
14RMU095210.las	0	PASS	PASS	PASS	PASS	0
14RMU095225.las	0	PASS	PASS	PASS	PASS	0
14RMU095240.las	0	PASS	PASS	PASS	PASS	0
14RMU095255.las	0	PASS	PASS	PASS	PASS	0
14RMU095270.las	0	PASS	PASS	PASS	PASS	0
14RMU095285.las	0	PASS	PASS	PASS	PASS	0
14RMU095300.las	0	PASS	PASS	PASS	PASS	0
14RMU095315.las	0	PASS	PASS	PASS	PASS	0
14RMU095330.las	0	PASS	PASS	PASS	PASS	0
14RMU095345.las	0	PASS	PASS	PASS	PASS	0
14RMU095360.las	0	PASS	PASS	PASS	PASS	0
14RMU095375.las	0	PASS	PASS	PASS	PASS	0
14RMU095390.las	0	PASS	PASS	PASS	PASS	0
14RMU095405.las	0	PASS	PASS	PASS	PASS	0
14RMU095420.las	0	PASS	PASS	PASS	PASS	0
14RMU095435.las	0	PASS	PASS	PASS	PASS	0
14RMU095450.las	0	PASS	PASS	PASS	PASS	0
14RMU095465.las	0	PASS	PASS	PASS	PASS	0
14RMU095480.las	0	PASS	PASS	PASS	PASS	0
14RMU095495.las	0	PASS	PASS	PASS	PASS	0
14RMU095510.las	0	PASS	PASS	PASS	PASS	0
14RMU095525.las	0	PASS	PASS	PASS	PASS	0
14RMU095540.las	0	PASS	PASS	PASS	PASS	0
14RMU095555.las	0	PASS	PASS	PASS	PASS	0
14RMU095570.las	0	PASS	PASS	PASS	PASS	0
14RMU095585.las	0	PASS	PASS	PASS	PASS	0
14RMU095600.las	0	PASS	PASS	PASS	PASS	0
14RMU095615.las	0	PASS	PASS	PASS	PASS	0
14RMU095630.las	0	PASS	PASS	PASS	PASS	0

DPH-1.2 Report on ASPRS LAS File Format (Tiled Data) - File Integrity - continued

File	Number of Points Outside Extent	Offset To Point Data	Offset To EVLR	Number Of Points	Number of Points by Return	Number of Duplicate Points
14RMU095645.las	0	PASS	PASS	PASS	PASS	0
14RMU110015.las	0	PASS	PASS	PASS	PASS	0
14RMU110030.las	0	PASS	PASS	PASS	PASS	0
14RMU110045.las	0	PASS	PASS	PASS	PASS	0
14RMU110060.las	0	PASS	PASS	PASS	PASS	0
14RMU110075.las	0	PASS	PASS	PASS	PASS	0
14RMU110090.las	0	PASS	PASS	PASS	PASS	0
14RMU110105.las	0	PASS	PASS	PASS	PASS	0
14RMU110120.las	0	PASS	PASS	PASS	PASS	0
14RMU110135.las	0	PASS	PASS	PASS	PASS	0
14RMU110150.las	0	PASS	PASS	PASS	PASS	0
14RMU110165.las	0	PASS	PASS	PASS	PASS	0
14RMU110180.las	0	PASS	PASS	PASS	PASS	0
14RMU110195.las	0	PASS	PASS	PASS	PASS	0
14RMU110210.las	0	PASS	PASS	PASS	PASS	0
14RMU110225.las	0	PASS	PASS	PASS	PASS	0
14RMU110240.las	0	PASS	PASS	PASS	PASS	0
14RMU110255.las	0	PASS	PASS	PASS	PASS	0
14RMU110270.las	0	PASS	PASS	PASS	PASS	0
14RMU110285.las	0	PASS	PASS	PASS	PASS	0
14RMU110300.las	0	PASS	PASS	PASS	PASS	0
14RMU110315.las	0	PASS	PASS	PASS	PASS	0
14RMU110330.las	0	PASS	PASS	PASS	PASS	0
14RMU110345.las	0	PASS	PASS	PASS	PASS	0
14RMU110360.las	0	PASS	PASS	PASS	PASS	0
14RMU110375.las	0	PASS	PASS	PASS	PASS	0
14RMU110390.las	0	PASS	PASS	PASS	PASS	0
14RMU110405.las	0	PASS	PASS	PASS	PASS	0
14RMU110420.las	0	PASS	PASS	PASS	PASS	0
14RMU110435.las	0	PASS	PASS	PASS	PASS	0
14RMU110450.las	0	PASS	PASS	PASS	PASS	0
14RMU110465.las	0	PASS	PASS	PASS	PASS	0
14RMU110480.las	0	PASS	PASS	PASS	PASS	0
14RMU110495.las	0	PASS	PASS	PASS	PASS	0
14RMU110510.las	0	PASS	PASS	PASS	PASS	0
14RMU110525.las	0	PASS	PASS	PASS	PASS	0
14RMU110540.las	0	PASS	PASS	PASS	PASS	0
14RMU110555.las	0	PASS	PASS	PASS	PASS	0
14RMU110570.las	0	PASS	PASS	PASS	PASS	0
14RMU110585.las	0	PASS	PASS	PASS	PASS	0
14RMU110600.las	0	PASS	PASS	PASS	PASS	0
14RMU110615.las	0	PASS	PASS	PASS	PASS	0
14RMU110630.las	0	PASS	PASS	PASS	PASS	0
14RMU110645.las	0	PASS	PASS	PASS	PASS	0
14RMU125015.las	0	PASS	PASS	PASS	PASS	0
14RMU125030.las	0	PASS	PASS	PASS	PASS	0
14RMU125045.las	0	PASS	PASS	PASS	PASS	0
14RMU125060.las	0	PASS	PASS	PASS	PASS	0
14RMU125075.las	0	PASS	PASS	PASS	PASS	0

DPH-1.2 Report on ASPRS LAS File Format (Tiled Data) - File Integrity - continued

File	Number of Points Outside Extent	Offset To Point Data	Offset To EVLR	Number Of Points	Number of Points by Return	Number of Duplicate Points
14RMU125090.las	0	PASS	PASS	PASS	PASS	0
14RMU125105.las	0	PASS	PASS	PASS	PASS	0
14RMU125120.las	0	PASS	PASS	PASS	PASS	0
14RMU125135.las	0	PASS	PASS	PASS	PASS	0
14RMU125150.las	0	PASS	PASS	PASS	PASS	0
14RMU125165.las	0	PASS	PASS	PASS	PASS	0
14RMU125180.las	0	PASS	PASS	PASS	PASS	0
14RMU125195.las	0	PASS	PASS	PASS	PASS	0
14RMU125210.las	0	PASS	PASS	PASS	PASS	0
14RMU125225.las	0	PASS	PASS	PASS	PASS	0
14RMU125240.las	0	PASS	PASS	PASS	PASS	0
14RMU125255.las	0	PASS	PASS	PASS	PASS	0
14RMU125270.las	0	PASS	PASS	PASS	PASS	0
14RMU125285.las	0	PASS	PASS	PASS	PASS	0
14RMU125300.las	0	PASS	PASS	PASS	PASS	0
14RMU125315.las	0	PASS	PASS	PASS	PASS	0
14RMU125330.las	0	PASS	PASS	PASS	PASS	0
14RMU125345.las	0	PASS	PASS	PASS	PASS	0
14RMU125360.las	0	PASS	PASS	PASS	PASS	0
14RMU125375.las	0	PASS	PASS	PASS	PASS	0
14RMU125390.las	0	PASS	PASS	PASS	PASS	0
14RMU125405.las	0	PASS	PASS	PASS	PASS	0
14RMU125420.las	0	PASS	PASS	PASS	PASS	0
14RMU125435.las	0	PASS	PASS	PASS	PASS	0
14RMU125450.las	0	PASS	PASS	PASS	PASS	0
14RMU125465.las	0	PASS	PASS	PASS	PASS	0
14RMU125480.las	0	PASS	PASS	PASS	PASS	0
14RMU125495.las	0	PASS	PASS	PASS	PASS	0
14RMU125510.las	0	PASS	PASS	PASS	PASS	0
14RMU125525.las	0	PASS	PASS	PASS	PASS	0
14RMU125540.las	0	PASS	PASS	PASS	PASS	0
14RMU125555.las	0	PASS	PASS	PASS	PASS	0
14RMU125570.las	0	PASS	PASS	PASS	PASS	0
14RMU125585.las	0	PASS	PASS	PASS	PASS	0
14RMU125600.las	0	PASS	PASS	PASS	PASS	0
14RMU125615.las	0	PASS	PASS	PASS	PASS	0
14RMU125630.las	0	PASS	PASS	PASS	PASS	0
14RMU125645.las	0	PASS	PASS	PASS	PASS	0
14RMU140015.las	0	PASS	PASS	PASS	PASS	0
14RMU140030.las	0	PASS	PASS	PASS	PASS	0
14RMU140045.las	0	PASS	PASS	PASS	PASS	0
14RMU140060.las	0	PASS	PASS	PASS	PASS	0
14RMU140075.las	0	PASS	PASS	PASS	PASS	0
14RMU140090.las	0	PASS	PASS	PASS	PASS	0
14RMU140105.las	0	PASS	PASS	PASS	PASS	0
14RMU140120.las	0	PASS	PASS	PASS	PASS	0
14RMU140135.las	0	PASS	PASS	PASS	PASS	0
14RMU140150.las	0	PASS	PASS	PASS	PASS	0
14RMU140165.las	0	PASS	PASS	PASS	PASS	0

DPH-1.2 Report on ASPRS LAS File Format (Tiled Data) - File Integrity - continued

File	Number of Points Outside Extent	Offset To Point Data	Offset To EVLR	Number Of Points	Number of Points by Return	Number of Duplicate Points
14RMU140180.las	0	PASS	PASS	PASS	PASS	0
14RMU140195.las	0	PASS	PASS	PASS	PASS	0
14RMU140210.las	0	PASS	PASS	PASS	PASS	0
14RMU140225.las	0	PASS	PASS	PASS	PASS	0
14RMU140240.las	0	PASS	PASS	PASS	PASS	0
14RMU140255.las	0	PASS	PASS	PASS	PASS	0
14RMU140270.las	0	PASS	PASS	PASS	PASS	0
14RMU140285.las	0	PASS	PASS	PASS	PASS	0
14RMU140300.las	0	PASS	PASS	PASS	PASS	0
14RMU140315.las	0	PASS	PASS	PASS	PASS	0
14RMU140330.las	0	PASS	PASS	PASS	PASS	0
14RMU140345.las	0	PASS	PASS	PASS	PASS	0
14RMU140360.las	0	PASS	PASS	PASS	PASS	0
14RMU140375.las	0	PASS	PASS	PASS	PASS	0
14RMU140390.las	0	PASS	PASS	PASS	PASS	0
14RMU140405.las	0	PASS	PASS	PASS	PASS	0
14RMU140420.las	0	PASS	PASS	PASS	PASS	0
14RMU140435.las	0	PASS	PASS	PASS	PASS	0
14RMU140450.las	0	PASS	PASS	PASS	PASS	0
14RMU140465.las	0	PASS	PASS	PASS	PASS	0
14RMU140480.las	0	PASS	PASS	PASS	PASS	0
14RMU140495.las	0	PASS	PASS	PASS	PASS	0
14RMU140510.las	0	PASS	PASS	PASS	PASS	0
14RMU140525.las	0	PASS	PASS	PASS	PASS	0
14RMU140540.las	0	PASS	PASS	PASS	PASS	0
14RMU140555.las	0	PASS	PASS	PASS	PASS	0
14RMU140570.las	0	PASS	PASS	PASS	PASS	0
14RMU140585.las	0	PASS	PASS	PASS	PASS	0
14RMU140600.las	0	PASS	PASS	PASS	PASS	0
14RMU140615.las	0	PASS	PASS	PASS	PASS	0
14RMU140630.las	0	PASS	PASS	PASS	PASS	0
14RMU140645.las	0	PASS	PASS	PASS	PASS	0
14RMU155015.las	0	PASS	PASS	PASS	PASS	0
14RMU155030.las	0	PASS	PASS	PASS	PASS	0
14RMU155045.las	0	PASS	PASS	PASS	PASS	0
14RMU155060.las	0	PASS	PASS	PASS	PASS	0
14RMU155075.las	0	PASS	PASS	PASS	PASS	0
14RMU155090.las	0	PASS	PASS	PASS	PASS	0
14RMU155105.las	0	PASS	PASS	PASS	PASS	0
14RMU155120.las	0	PASS	PASS	PASS	PASS	0
14RMU155135.las	0	PASS	PASS	PASS	PASS	0
14RMU155150.las	0	PASS	PASS	PASS	PASS	0
14RMU155165.las	0	PASS	PASS	PASS	PASS	0
14RMU155180.las	0	PASS	PASS	PASS	PASS	0
14RMU155195.las	0	PASS	PASS	PASS	PASS	0
14RMU155210.las	0	PASS	PASS	PASS	PASS	0
14RMU155225.las	0	PASS	PASS	PASS	PASS	0
14RMU155240.las	0	PASS	PASS	PASS	PASS	0
14RMU155255.las	0	PASS	PASS	PASS	PASS	0

DPH-1.2 Report on ASPRS LAS File Format (Tiled Data) - File Integrity - continued

File	Number of Points Outside Extent	Offset To Point Data	Offset To EVLR	Number Of Points	Number of Points by Return	Number of Duplicate Points
14RMU155270.las	0	PASS	PASS	PASS	PASS	0
14RMU155285.las	0	PASS	PASS	PASS	PASS	0
14RMU155300.las	0	PASS	PASS	PASS	PASS	0
14RMU155315.las	0	PASS	PASS	PASS	PASS	0
14RMU155330.las	0	PASS	PASS	PASS	PASS	0
14RMU155345.las	0	PASS	PASS	PASS	PASS	0
14RMU155360.las	0	PASS	PASS	PASS	PASS	0
14RMU155375.las	0	PASS	PASS	PASS	PASS	0
14RMU155390.las	0	PASS	PASS	PASS	PASS	0
14RMU155405.las	0	PASS	PASS	PASS	PASS	0
14RMU155420.las	0	PASS	PASS	PASS	PASS	0
14RMU155435.las	0	PASS	PASS	PASS	PASS	0
14RMU155450.las	0	PASS	PASS	PASS	PASS	0
14RMU155465.las	0	PASS	PASS	PASS	PASS	0
14RMU155480.las	0	PASS	PASS	PASS	PASS	0
14RMU155495.las	0	PASS	PASS	PASS	PASS	0
14RMU155510.las	0	PASS	PASS	PASS	PASS	0
14RMU155525.las	0	PASS	PASS	PASS	PASS	0
14RMU155540.las	0	PASS	PASS	PASS	PASS	0
14RMU155555.las	0	PASS	PASS	PASS	PASS	0
14RMU155570.las	0	PASS	PASS	PASS	PASS	0
14RMU155585.las	0	PASS	PASS	PASS	PASS	0
14RMU155600.las	0	PASS	PASS	PASS	PASS	0
14RMU155615.las	0	PASS	PASS	PASS	PASS	0
14RMU155630.las	0	PASS	PASS	PASS	PASS	0
14RMU155645.las	0	PASS	PASS	PASS	PASS	0
14RMU170015.las	0	PASS	PASS	PASS	PASS	0
14RMU170030.las	0	PASS	PASS	PASS	PASS	0
14RMU170045.las	0	PASS	PASS	PASS	PASS	0
14RMU170060.las	0	PASS	PASS	PASS	PASS	0
14RMU170075.las	0	PASS	PASS	PASS	PASS	0
14RMU170090.las	0	PASS	PASS	PASS	PASS	0
14RMU170105.las	0	PASS	PASS	PASS	PASS	0
14RMU170120.las	0	PASS	PASS	PASS	PASS	0
14RMU170135.las	0	PASS	PASS	PASS	PASS	0
14RMU170150.las	0	PASS	PASS	PASS	PASS	0
14RMU170165.las	0	PASS	PASS	PASS	PASS	0
14RMU170180.las	0	PASS	PASS	PASS	PASS	0
14RMU170195.las	0	PASS	PASS	PASS	PASS	0
14RMU170210.las	0	PASS	PASS	PASS	PASS	0
14RMU170225.las	0	PASS	PASS	PASS	PASS	0
14RMU170240.las	0	PASS	PASS	PASS	PASS	0
14RMU170255.las	0	PASS	PASS	PASS	PASS	0
14RMU170270.las	0	PASS	PASS	PASS	PASS	0
14RMU170285.las	0	PASS	PASS	PASS	PASS	0
14RMU170300.las	0	PASS	PASS	PASS	PASS	0
14RMU170315.las	0	PASS	PASS	PASS	PASS	0
14RMU170330.las	0	PASS	PASS	PASS	PASS	0
14RMU170345.las	0	PASS	PASS	PASS	PASS	0

DPH-1.2 Report on ASPRS LAS File Format (Tiled Data) - File Integrity - continued

File	Number of Points Outside Extent	Offset To Point Data	Offset To EVLR	Number Of Points	Number of Points by Return	Number of Duplicate Points
14RMU170360.las	0	PASS	PASS	PASS	PASS	0
14RMU170375.las	0	PASS	PASS	PASS	PASS	0
14RMU170390.las	0	PASS	PASS	PASS	PASS	0
14RMU170405.las	0	PASS	PASS	PASS	PASS	0
14RMU170420.las	0	PASS	PASS	PASS	PASS	0
14RMU170435.las	0	PASS	PASS	PASS	PASS	0
14RMU170450.las	0	PASS	PASS	PASS	PASS	0
14RMU170465.las	0	PASS	PASS	PASS	PASS	0
14RMU170480.las	0	PASS	PASS	PASS	PASS	0
14RMU170495.las	0	PASS	PASS	PASS	PASS	0
14RMU170510.las	0	PASS	PASS	PASS	PASS	0
14RMU170525.las	0	PASS	PASS	PASS	PASS	0
14RMU170540.las	0	PASS	PASS	PASS	PASS	0
14RMU170555.las	0	PASS	PASS	PASS	PASS	0
14RMU170570.las	0	PASS	PASS	PASS	PASS	0
14RMU170585.las	0	PASS	PASS	PASS	PASS	0
14RMU170600.las	0	PASS	PASS	PASS	PASS	0
14RMU170615.las	0	PASS	PASS	PASS	PASS	0
14RMU170630.las	0	PASS	PASS	PASS	PASS	0
14RMU170645.las	0	PASS	PASS	PASS	PASS	0
14RMU185015.las	0	PASS	PASS	PASS	PASS	0
14RMU185030.las	0	PASS	PASS	PASS	PASS	0
14RMU185045.las	0	PASS	PASS	PASS	PASS	0
14RMU185060.las	0	PASS	PASS	PASS	PASS	0
14RMU185075.las	0	PASS	PASS	PASS	PASS	0
14RMU185090.las	0	PASS	PASS	PASS	PASS	0
14RMU185105.las	0	PASS	PASS	PASS	PASS	0
14RMU185120.las	0	PASS	PASS	PASS	PASS	0
14RMU185135.las	0	PASS	PASS	PASS	PASS	0
14RMU185150.las	0	PASS	PASS	PASS	PASS	0
14RMU185165.las	0	PASS	PASS	PASS	PASS	0
14RMU185180.las	0	PASS	PASS	PASS	PASS	0
14RMU185195.las	0	PASS	PASS	PASS	PASS	0
14RMU185210.las	0	PASS	PASS	PASS	PASS	0
14RMU185225.las	0	PASS	PASS	PASS	PASS	0
14RMU185240.las	0	PASS	PASS	PASS	PASS	0
14RMU185255.las	0	PASS	PASS	PASS	PASS	0
14RMU185270.las	0	PASS	PASS	PASS	PASS	0
14RMU185285.las	0	PASS	PASS	PASS	PASS	0
14RMU185300.las	0	PASS	PASS	PASS	PASS	0
14RMU185315.las	0	PASS	PASS	PASS	PASS	0
14RMU185330.las	0	PASS	PASS	PASS	PASS	0
14RMU185345.las	0	PASS	PASS	PASS	PASS	0
14RMU185360.las	0	PASS	PASS	PASS	PASS	0
14RMU185375.las	0	PASS	PASS	PASS	PASS	0
14RMU185390.las	0	PASS	PASS	PASS	PASS	0
14RMU185405.las	0	PASS	PASS	PASS	PASS	0
14RMU185420.las	0	PASS	PASS	PASS	PASS	0
14RMU185435.las	0	PASS	PASS	PASS	PASS	0

DPH-1.2 Report on ASPRS LAS File Format (Tiled Data) - File Integrity - continued

File	Number of Points Outside Extent	Offset To Point Data	Offset To EVLR	Number Of Points	Number of Points by Return	Number of Duplicate Points
14RMU185450.las	0	PASS	PASS	PASS	PASS	0
14RMU185465.las	0	PASS	PASS	PASS	PASS	0
14RMU185480.las	0	PASS	PASS	PASS	PASS	0
14RMU185495.las	0	PASS	PASS	PASS	PASS	0
14RMU185510.las	0	PASS	PASS	PASS	PASS	0
14RMU185525.las	0	PASS	PASS	PASS	PASS	0
14RMU185540.las	0	PASS	PASS	PASS	PASS	0
14RMU185555.las	0	PASS	PASS	PASS	PASS	0
14RMU185570.las	0	PASS	PASS	PASS	PASS	0
14RMU185585.las	0	PASS	PASS	PASS	PASS	0
14RMU185600.las	0	PASS	PASS	PASS	PASS	0
14RMU185615.las	0	PASS	PASS	PASS	PASS	0
14RMU185630.las	0	PASS	PASS	PASS	PASS	0
14RMU185645.las	0	PASS	PASS	PASS	PASS	0
14RMU200015.las	0	PASS	PASS	PASS	PASS	0
14RMU200030.las	0	PASS	PASS	PASS	PASS	0
14RMU200045.las	0	PASS	PASS	PASS	PASS	0
14RMU200060.las	0	PASS	PASS	PASS	PASS	0
14RMU200075.las	0	PASS	PASS	PASS	PASS	0
14RMU200090.las	0	PASS	PASS	PASS	PASS	0
14RMU200105.las	0	PASS	PASS	PASS	PASS	0
14RMU200120.las	0	PASS	PASS	PASS	PASS	0
14RMU200135.las	0	PASS	PASS	PASS	PASS	0
14RMU200150.las	0	PASS	PASS	PASS	PASS	0
14RMU200165.las	0	PASS	PASS	PASS	PASS	0
14RMU200180.las	0	PASS	PASS	PASS	PASS	0
14RMU200195.las	0	PASS	PASS	PASS	PASS	0
14RMU200210.las	0	PASS	PASS	PASS	PASS	0
14RMU200225.las	0	PASS	PASS	PASS	PASS	0
14RMU200240.las	0	PASS	PASS	PASS	PASS	0
14RMU200255.las	0	PASS	PASS	PASS	PASS	0
14RMU200270.las	0	PASS	PASS	PASS	PASS	0
14RMU200285.las	0	PASS	PASS	PASS	PASS	0
14RMU200300.las	0	PASS	PASS	PASS	PASS	0
14RMU200315.las	0	PASS	PASS	PASS	PASS	0
14RMU200330.las	0	PASS	PASS	PASS	PASS	0
14RMU200345.las	0	PASS	PASS	PASS	PASS	0
14RMU200360.las	0	PASS	PASS	PASS	PASS	0
14RMU200375.las	0	PASS	PASS	PASS	PASS	0
14RMU200390.las	0	PASS	PASS	PASS	PASS	0
14RMU200405.las	0	PASS	PASS	PASS	PASS	0
14RMU200420.las	0	PASS	PASS	PASS	PASS	0
14RMU200435.las	0	PASS	PASS	PASS	PASS	0
14RMU200450.las	0	PASS	PASS	PASS	PASS	0
14RMU200465.las	0	PASS	PASS	PASS	PASS	0
14RMU200480.las	0	PASS	PASS	PASS	PASS	0
14RMU200495.las	0	PASS	PASS	PASS	PASS	0
14RMU200510.las	0	PASS	PASS	PASS	PASS	0
14RMU200525.las	0	PASS	PASS	PASS	PASS	0

DPH-1.2 Report on ASPRS LAS File Format (Tiled Data) - File Integrity - continued

File	Number of Points Outside Extent	Offset To Point Data	Offset To EVLR	Number Of Points	Number of Points by Return	Number of Duplicate Points
14RMU200540.las	0	PASS	PASS	PASS	PASS	0
14RMU200555.las	0	PASS	PASS	PASS	PASS	0
14RMU200570.las	0	PASS	PASS	PASS	PASS	0
14RMU200585.las	0	PASS	PASS	PASS	PASS	0
14RMU200600.las	0	PASS	PASS	PASS	PASS	0
14RMU200615.las	0	PASS	PASS	PASS	PASS	0
14RMU200630.las	0	PASS	PASS	PASS	PASS	0
14RMU200645.las	0	PASS	PASS	PASS	PASS	0
14RMU215015.las	0	PASS	PASS	PASS	PASS	0
14RMU215030.las	0	PASS	PASS	PASS	PASS	0
14RMU215045.las	0	PASS	PASS	PASS	PASS	0
14RMU215060.las	0	PASS	PASS	PASS	PASS	0
14RMU215075.las	0	PASS	PASS	PASS	PASS	0
14RMU215090.las	0	PASS	PASS	PASS	PASS	0
14RMU215105.las	0	PASS	PASS	PASS	PASS	0
14RMU215120.las	0	PASS	PASS	PASS	PASS	0
14RMU215135.las	0	PASS	PASS	PASS	PASS	0
14RMU215150.las	0	PASS	PASS	PASS	PASS	0
14RMU215165.las	0	PASS	PASS	PASS	PASS	0
14RMU215180.las	0	PASS	PASS	PASS	PASS	0
14RMU215195.las	0	PASS	PASS	PASS	PASS	0
14RMU215210.las	0	PASS	PASS	PASS	PASS	0
14RMU215225.las	0	PASS	PASS	PASS	PASS	0
14RMU215240.las	0	PASS	PASS	PASS	PASS	0
14RMU215255.las	0	PASS	PASS	PASS	PASS	0
14RMU215270.las	0	PASS	PASS	PASS	PASS	0
14RMU215285.las	0	PASS	PASS	PASS	PASS	0
14RMU215300.las	0	PASS	PASS	PASS	PASS	0
14RMU215315.las	0	PASS	PASS	PASS	PASS	0
14RMU215330.las	0	PASS	PASS	PASS	PASS	0
14RMU215345.las	0	PASS	PASS	PASS	PASS	0
14RMU215360.las	0	PASS	PASS	PASS	PASS	0
14RMU215375.las	0	PASS	PASS	PASS	PASS	0
14RMU215390.las	0	PASS	PASS	PASS	PASS	0
14RMU215405.las	0	PASS	PASS	PASS	PASS	0
14RMU215420.las	0	PASS	PASS	PASS	PASS	0
14RMU215435.las	0	PASS	PASS	PASS	PASS	0
14RMU215450.las	0	PASS	PASS	PASS	PASS	0
14RMU215465.las	0	PASS	PASS	PASS	PASS	0
14RMU215480.las	0	PASS	PASS	PASS	PASS	0
14RMU215495.las	0	PASS	PASS	PASS	PASS	0
14RMU215510.las	0	PASS	PASS	PASS	PASS	0
14RMU215525.las	0	PASS	PASS	PASS	PASS	0
14RMU215540.las	0	PASS	PASS	PASS	PASS	0
14RMU215555.las	0	PASS	PASS	PASS	PASS	0
14RMU215570.las	0	PASS	PASS	PASS	PASS	0
14RMU215585.las	0	PASS	PASS	PASS	PASS	0
14RMU215600.las	0	PASS	PASS	PASS	PASS	0
14RMU215615.las	0	PASS	PASS	PASS	PASS	0

DPH-1.2 Report on ASPRS LAS File Format (Tiled Data) - File Integrity - continued

File	Number of Points Outside Extent	Offset To Point Data	Offset To EVLR	Number Of Points	Number of Points by Return	Number of Duplicate Points
14RMU215630.las	0	PASS	PASS	PASS	PASS	0
14RMU215645.las	0	PASS	PASS	PASS	PASS	0
14RMU230015.las	0	PASS	PASS	PASS	PASS	0
14RMU230030.las	0	PASS	PASS	PASS	PASS	0
14RMU230045.las	0	PASS	PASS	PASS	PASS	0
14RMU230060.las	0	PASS	PASS	PASS	PASS	0
14RMU230075.las	0	PASS	PASS	PASS	PASS	0
14RMU230090.las	0	PASS	PASS	PASS	PASS	0
14RMU230105.las	0	PASS	PASS	PASS	PASS	0
14RMU230120.las	0	PASS	PASS	PASS	PASS	0
14RMU230135.las	0	PASS	PASS	PASS	PASS	0
14RMU230150.las	0	PASS	PASS	PASS	PASS	0
14RMU230165.las	0	PASS	PASS	PASS	PASS	0
14RMU230180.las	0	PASS	PASS	PASS	PASS	0
14RMU230195.las	0	PASS	PASS	PASS	PASS	0
14RMU230210.las	0	PASS	PASS	PASS	PASS	0
14RMU230225.las	0	PASS	PASS	PASS	PASS	0
14RMU230240.las	0	PASS	PASS	PASS	PASS	0
14RMU230255.las	0	PASS	PASS	PASS	PASS	0
14RMU230270.las	0	PASS	PASS	PASS	PASS	0
14RMU230285.las	0	PASS	PASS	PASS	PASS	0
14RMU230300.las	0	PASS	PASS	PASS	PASS	0
14RMU230315.las	0	PASS	PASS	PASS	PASS	0
14RMU230330.las	0	PASS	PASS	PASS	PASS	0
14RMU230345.las	0	PASS	PASS	PASS	PASS	0
14RMU230360.las	0	PASS	PASS	PASS	PASS	0
14RMU230375.las	0	PASS	PASS	PASS	PASS	0
14RMU230390.las	0	PASS	PASS	PASS	PASS	0
14RMU230405.las	0	PASS	PASS	PASS	PASS	0
14RMU230420.las	0	PASS	PASS	PASS	PASS	0
14RMU230435.las	0	PASS	PASS	PASS	PASS	0
14RMU230450.las	0	PASS	PASS	PASS	PASS	0
14RMU230465.las	0	PASS	PASS	PASS	PASS	0
14RMU230480.las	0	PASS	PASS	PASS	PASS	0
14RMU230495.las	0	PASS	PASS	PASS	PASS	0
14RMU230510.las	0	PASS	PASS	PASS	PASS	0
14RMU230525.las	0	PASS	PASS	PASS	PASS	0
14RMU230540.las	0	PASS	PASS	PASS	PASS	0
14RMU230555.las	0	PASS	PASS	PASS	PASS	0
14RMU230570.las	0	PASS	PASS	PASS	PASS	0
14RMU230585.las	0	PASS	PASS	PASS	PASS	0
14RMU230600.las	0	PASS	PASS	PASS	PASS	0
14RMU230615.las	0	PASS	PASS	PASS	PASS	0
14RMU230630.las	0	PASS	PASS	PASS	PASS	0
14RMU230645.las	0	PASS	PASS	PASS	PASS	0
14RMU245015.las	0	PASS	PASS	PASS	PASS	0
14RMU245030.las	0	PASS	PASS	PASS	PASS	0
14RMU245045.las	0	PASS	PASS	PASS	PASS	0
14RMU245060.las	0	PASS	PASS	PASS	PASS	0

DPH-1.2 Report on ASPRS LAS File Format (Tiled Data) - File Integrity - continued

File	Number of Points Outside Extent	Offset To Point Data	Offset To EVLR	Number Of Points	Number of Points by Return	Number of Duplicate Points
14RMU245075.las	0	PASS	PASS	PASS	PASS	0
14RMU245090.las	0	PASS	PASS	PASS	PASS	0
14RMU245105.las	0	PASS	PASS	PASS	PASS	0
14RMU245120.las	0	PASS	PASS	PASS	PASS	0
14RMU245135.las	0	PASS	PASS	PASS	PASS	0
14RMU245150.las	0	PASS	PASS	PASS	PASS	0
14RMU245165.las	0	PASS	PASS	PASS	PASS	0
14RMU245180.las	0	PASS	PASS	PASS	PASS	0
14RMU245195.las	0	PASS	PASS	PASS	PASS	0
14RMU245210.las	0	PASS	PASS	PASS	PASS	0
14RMU245225.las	0	PASS	PASS	PASS	PASS	0
14RMU245240.las	0	PASS	PASS	PASS	PASS	0
14RMU245255.las	0	PASS	PASS	PASS	PASS	0
14RMU245270.las	0	PASS	PASS	PASS	PASS	0
14RMU245285.las	0	PASS	PASS	PASS	PASS	0
14RMU245300.las	0	PASS	PASS	PASS	PASS	0
14RMU245315.las	0	PASS	PASS	PASS	PASS	0
14RMU245330.las	0	PASS	PASS	PASS	PASS	0
14RMU245345.las	0	PASS	PASS	PASS	PASS	0
14RMU245360.las	0	PASS	PASS	PASS	PASS	0
14RMU245375.las	0	PASS	PASS	PASS	PASS	0
14RMU245390.las	0	PASS	PASS	PASS	PASS	0
14RMU245405.las	0	PASS	PASS	PASS	PASS	0
14RMU245420.las	0	PASS	PASS	PASS	PASS	0
14RMU245435.las	0	PASS	PASS	PASS	PASS	0
14RMU245450.las	0	PASS	PASS	PASS	PASS	0
14RMU245465.las	0	PASS	PASS	PASS	PASS	0
14RMU245480.las	0	PASS	PASS	PASS	PASS	0
14RMU245495.las	0	PASS	PASS	PASS	PASS	0
14RMU245510.las	0	PASS	PASS	PASS	PASS	0
14RMU245525.las	0	PASS	PASS	PASS	PASS	0
14RMU245540.las	0	PASS	PASS	PASS	PASS	0
14RMU245555.las	0	PASS	PASS	PASS	PASS	0
14RMU245570.las	0	PASS	PASS	PASS	PASS	0
14RMU245585.las	0	PASS	PASS	PASS	PASS	0
14RMU245600.las	0	PASS	PASS	PASS	PASS	0
14RMU245615.las	0	PASS	PASS	PASS	PASS	0
14RMU245630.las	0	PASS	PASS	PASS	PASS	0
14RMU245645.las	0	PASS	PASS	PASS	PASS	0
14RMU260015.las	0	PASS	PASS	PASS	PASS	0
14RMU260030.las	0	PASS	PASS	PASS	PASS	0
14RMU260045.las	0	PASS	PASS	PASS	PASS	0
14RMU260060.las	0	PASS	PASS	PASS	PASS	0
14RMU260075.las	0	PASS	PASS	PASS	PASS	0
14RMU260090.las	0	PASS	PASS	PASS	PASS	0
14RMU260105.las	0	PASS	PASS	PASS	PASS	0
14RMU260120.las	0	PASS	PASS	PASS	PASS	0
14RMU260135.las	0	PASS	PASS	PASS	PASS	0
14RMU260150.las	0	PASS	PASS	PASS	PASS	0

DPH-1.2 Report on ASPRS LAS File Format (Tiled Data) - File Integrity - continued

File	Number of Points Outside Extent	Offset To Point Data	Offset To EVLR	Number Of Points	Number of Points by Return	Number of Duplicate Points
14RMU260165.las	0	PASS	PASS	PASS	PASS	0
14RMU260180.las	0	PASS	PASS	PASS	PASS	0
14RMU260195.las	0	PASS	PASS	PASS	PASS	0
14RMU260210.las	0	PASS	PASS	PASS	PASS	0
14RMU260225.las	0	PASS	PASS	PASS	PASS	0
14RMU260240.las	0	PASS	PASS	PASS	PASS	0
14RMU260255.las	0	PASS	PASS	PASS	PASS	0
14RMU260270.las	0	PASS	PASS	PASS	PASS	0
14RMU260285.las	0	PASS	PASS	PASS	PASS	0
14RMU260300.las	0	PASS	PASS	PASS	PASS	0
14RMU260315.las	0	PASS	PASS	PASS	PASS	0
14RMU260330.las	0	PASS	PASS	PASS	PASS	0
14RMU260345.las	0	PASS	PASS	PASS	PASS	0
14RMU260360.las	0	PASS	PASS	PASS	PASS	0
14RMU260375.las	0	PASS	PASS	PASS	PASS	0
14RMU260390.las	0	PASS	PASS	PASS	PASS	0
14RMU260405.las	0	PASS	PASS	PASS	PASS	0
14RMU260420.las	0	PASS	PASS	PASS	PASS	0
14RMU260435.las	0	PASS	PASS	PASS	PASS	0
14RMU260450.las	0	PASS	PASS	PASS	PASS	0
14RMU260465.las	0	PASS	PASS	PASS	PASS	0
14RMU260480.las	0	PASS	PASS	PASS	PASS	0
14RMU260495.las	0	PASS	PASS	PASS	PASS	0
14RMU260510.las	0	PASS	PASS	PASS	PASS	0
14RMU260525.las	0	PASS	PASS	PASS	PASS	0
14RMU260540.las	0	PASS	PASS	PASS	PASS	0
14RMU260555.las	0	PASS	PASS	PASS	PASS	0
14RMU260570.las	0	PASS	PASS	PASS	PASS	0
14RMU260585.las	0	PASS	PASS	PASS	PASS	0
14RMU260600.las	0	PASS	PASS	PASS	PASS	0
14RMU260615.las	0	PASS	PASS	PASS	PASS	0
14RMU260630.las	0	PASS	PASS	PASS	PASS	0
14RMU260645.las	0	PASS	PASS	PASS	PASS	0
14RMU275015.las	0	PASS	PASS	PASS	PASS	0
14RMU275030.las	0	PASS	PASS	PASS	PASS	0
14RMU275045.las	0	PASS	PASS	PASS	PASS	0
14RMU275060.las	0	PASS	PASS	PASS	PASS	0
14RMU275075.las	0	PASS	PASS	PASS	PASS	0
14RMU275090.las	0	PASS	PASS	PASS	PASS	0
14RMU275105.las	0	PASS	PASS	PASS	PASS	0
14RMU275120.las	0	PASS	PASS	PASS	PASS	0
14RMU275135.las	0	PASS	PASS	PASS	PASS	0
14RMU275150.las	0	PASS	PASS	PASS	PASS	0
14RMU275165.las	0	PASS	PASS	PASS	PASS	0
14RMU275180.las	0	PASS	PASS	PASS	PASS	0
14RMU275195.las	0	PASS	PASS	PASS	PASS	0
14RMU275210.las	0	PASS	PASS	PASS	PASS	0
14RMU275225.las	0	PASS	PASS	PASS	PASS	0
14RMU275240.las	0	PASS	PASS	PASS	PASS	0

DPH-1.2 Report on ASPRS LAS File Format (Tiled Data) - File Integrity - continued

File	Number of Points Outside Extent	Offset To Point Data	Offset To EVLR	Number Of Points	Number of Points by Return	Number of Duplicate Points
14RMU275255.las	0	PASS	PASS	PASS	PASS	0
14RMU275270.las	0	PASS	PASS	PASS	PASS	0
14RMU275285.las	0	PASS	PASS	PASS	PASS	0
14RMU275300.las	0	PASS	PASS	PASS	PASS	0
14RMU275315.las	0	PASS	PASS	PASS	PASS	0
14RMU275330.las	0	PASS	PASS	PASS	PASS	0
14RMU275345.las	0	PASS	PASS	PASS	PASS	0
14RMU275360.las	0	PASS	PASS	PASS	PASS	0
14RMU275375.las	0	PASS	PASS	PASS	PASS	0
14RMU275390.las	0	PASS	PASS	PASS	PASS	0
14RMU275405.las	0	PASS	PASS	PASS	PASS	0
14RMU275420.las	0	PASS	PASS	PASS	PASS	0
14RMU275435.las	0	PASS	PASS	PASS	PASS	0
14RMU275450.las	0	PASS	PASS	PASS	PASS	0
14RMU275465.las	0	PASS	PASS	PASS	PASS	0
14RMU275480.las	0	PASS	PASS	PASS	PASS	0
14RMU275495.las	0	PASS	PASS	PASS	PASS	0
14RMU275510.las	0	PASS	PASS	PASS	PASS	0
14RMU275525.las	0	PASS	PASS	PASS	PASS	0
14RMU275540.las	0	PASS	PASS	PASS	PASS	0
14RMU275555.las	0	PASS	PASS	PASS	PASS	0
14RMU275570.las	0	PASS	PASS	PASS	PASS	0
14RMU275585.las	0	PASS	PASS	PASS	PASS	0
14RMU275600.las	0	PASS	PASS	PASS	PASS	0
14RMU275615.las	0	PASS	PASS	PASS	PASS	0
14RMU275630.las	0	PASS	PASS	PASS	PASS	0
14RMU275645.las	0	PASS	PASS	PASS	PASS	0
14RMU290015.las	0	PASS	PASS	PASS	PASS	0
14RMU290030.las	0	PASS	PASS	PASS	PASS	0
14RMU290045.las	0	PASS	PASS	PASS	PASS	0
14RMU290060.las	0	PASS	PASS	PASS	PASS	0
14RMU290075.las	0	PASS	PASS	PASS	PASS	0
14RMU290090.las	0	PASS	PASS	PASS	PASS	0
14RMU290105.las	0	PASS	PASS	PASS	PASS	0
14RMU290120.las	0	PASS	PASS	PASS	PASS	0
14RMU290135.las	0	PASS	PASS	PASS	PASS	0
14RMU290150.las	0	PASS	PASS	PASS	PASS	0
14RMU290165.las	0	PASS	PASS	PASS	PASS	0
14RMU290180.las	0	PASS	PASS	PASS	PASS	0
14RMU290195.las	0	PASS	PASS	PASS	PASS	0
14RMU290210.las	0	PASS	PASS	PASS	PASS	0
14RMU290225.las	0	PASS	PASS	PASS	PASS	0
14RMU290240.las	0	PASS	PASS	PASS	PASS	0
14RMU290255.las	0	PASS	PASS	PASS	PASS	0
14RMU290270.las	0	PASS	PASS	PASS	PASS	0
14RMU290285.las	0	PASS	PASS	PASS	PASS	0
14RMU290300.las	0	PASS	PASS	PASS	PASS	0
14RMU290315.las	0	PASS	PASS	PASS	PASS	0
14RMU290330.las	0	PASS	PASS	PASS	PASS	0

DPH-1.2 Report on ASPRS LAS File Format (Tiled Data) - File Integrity - continued

File	Number of Points Outside Extent	Offset To Point Data	Offset To EVLR	Number Of Points	Number of Points by Return	Number of Duplicate Points
14RMU290345.las	0	PASS	PASS	PASS	PASS	0
14RMU290360.las	0	PASS	PASS	PASS	PASS	0
14RMU290375.las	0	PASS	PASS	PASS	PASS	0
14RMU290390.las	0	PASS	PASS	PASS	PASS	0
14RMU290405.las	0	PASS	PASS	PASS	PASS	0
14RMU290420.las	0	PASS	PASS	PASS	PASS	0
14RMU290435.las	0	PASS	PASS	PASS	PASS	0
14RMU290450.las	0	PASS	PASS	PASS	PASS	0
14RMU290465.las	0	PASS	PASS	PASS	PASS	0
14RMU290480.las	0	PASS	PASS	PASS	PASS	0
14RMU290495.las	0	PASS	PASS	PASS	PASS	0
14RMU290510.las	0	PASS	PASS	PASS	PASS	0
14RMU290525.las	0	PASS	PASS	PASS	PASS	0
14RMU290540.las	0	PASS	PASS	PASS	PASS	0
14RMU290555.las	0	PASS	PASS	PASS	PASS	0
14RMU290570.las	0	PASS	PASS	PASS	PASS	0
14RMU290585.las	0	PASS	PASS	PASS	PASS	0
14RMU290600.las	0	PASS	PASS	PASS	PASS	0
14RMU290615.las	0	PASS	PASS	PASS	PASS	0
14RMU290630.las	0	PASS	PASS	PASS	PASS	0
14RMU290645.las	0	PASS	PASS	PASS	PASS	0
14RMU305015.las	0	PASS	PASS	PASS	PASS	0
14RMU305030.las	0	PASS	PASS	PASS	PASS	0
14RMU305045.las	0	PASS	PASS	PASS	PASS	0
14RMU305060.las	0	PASS	PASS	PASS	PASS	0
14RMU305075.las	0	PASS	PASS	PASS	PASS	0
14RMU305090.las	0	PASS	PASS	PASS	PASS	0
14RMU305105.las	0	PASS	PASS	PASS	PASS	0
14RMU305120.las	0	PASS	PASS	PASS	PASS	0
14RMU305135.las	0	PASS	PASS	PASS	PASS	0
14RMU305150.las	0	PASS	PASS	PASS	PASS	0
14RMU305165.las	0	PASS	PASS	PASS	PASS	0
14RMU305180.las	0	PASS	PASS	PASS	PASS	0
14RMU305195.las	0	PASS	PASS	PASS	PASS	0
14RMU305210.las	0	PASS	PASS	PASS	PASS	0
14RMU305225.las	0	PASS	PASS	PASS	PASS	0
14RMU305240.las	0	PASS	PASS	PASS	PASS	0
14RMU305255.las	0	PASS	PASS	PASS	PASS	0
14RMU305270.las	0	PASS	PASS	PASS	PASS	0
14RMU305285.las	0	PASS	PASS	PASS	PASS	0
14RMU305300.las	0	PASS	PASS	PASS	PASS	0
14RMU305315.las	0	PASS	PASS	PASS	PASS	0
14RMU305330.las	0	PASS	PASS	PASS	PASS	0
14RMU305345.las	0	PASS	PASS	PASS	PASS	0
14RMU305360.las	0	PASS	PASS	PASS	PASS	0
14RMU305375.las	0	PASS	PASS	PASS	PASS	0
14RMU305390.las	0	PASS	PASS	PASS	PASS	0
14RMU305405.las	0	PASS	PASS	PASS	PASS	0
14RMU305420.las	0	PASS	PASS	PASS	PASS	0

DPH-1.2 Report on ASPRS LAS File Format (Tiled Data) - File Integrity - continued

File	Number of Points Outside Extent	Offset To Point Data	Offset To EVLR	Number Of Points	Number of Points by Return	Number of Duplicate Points
14RMU305435.las	0	PASS	PASS	PASS	PASS	0
14RMU305450.las	0	PASS	PASS	PASS	PASS	0
14RMU305465.las	0	PASS	PASS	PASS	PASS	0
14RMU305480.las	0	PASS	PASS	PASS	PASS	0
14RMU305495.las	0	PASS	PASS	PASS	PASS	0
14RMU305510.las	0	PASS	PASS	PASS	PASS	0
14RMU305525.las	0	PASS	PASS	PASS	PASS	0
14RMU305540.las	0	PASS	PASS	PASS	PASS	0
14RMU305555.las	0	PASS	PASS	PASS	PASS	0
14RMU305570.las	0	PASS	PASS	PASS	PASS	0
14RMU305585.las	0	PASS	PASS	PASS	PASS	0
14RMU305600.las	0	PASS	PASS	PASS	PASS	0
14RMU305615.las	0	PASS	PASS	PASS	PASS	0
14RMU305630.las	0	PASS	PASS	PASS	PASS	0
14RMU305645.las	0	PASS	PASS	PASS	PASS	0
14RMU320015.las	0	PASS	PASS	PASS	PASS	0
14RMU320030.las	0	PASS	PASS	PASS	PASS	0
14RMU320045.las	0	PASS	PASS	PASS	PASS	0
14RMU320060.las	0	PASS	PASS	PASS	PASS	0
14RMU320075.las	0	PASS	PASS	PASS	PASS	0
14RMU320090.las	0	PASS	PASS	PASS	PASS	0
14RMU320105.las	0	PASS	PASS	PASS	PASS	0
14RMU320120.las	0	PASS	PASS	PASS	PASS	0
14RMU320135.las	0	PASS	PASS	PASS	PASS	0
14RMU320150.las	0	PASS	PASS	PASS	PASS	0
14RMU320165.las	0	PASS	PASS	PASS	PASS	0
14RMU320180.las	0	PASS	PASS	PASS	PASS	0
14RMU320195.las	0	PASS	PASS	PASS	PASS	0
14RMU320210.las	0	PASS	PASS	PASS	PASS	0
14RMU320225.las	0	PASS	PASS	PASS	PASS	0
14RMU320240.las	0	PASS	PASS	PASS	PASS	0
14RMU320255.las	0	PASS	PASS	PASS	PASS	0
14RMU320270.las	0	PASS	PASS	PASS	PASS	0
14RMU320285.las	0	PASS	PASS	PASS	PASS	0
14RMU320300.las	0	PASS	PASS	PASS	PASS	0
14RMU320315.las	0	PASS	PASS	PASS	PASS	0
14RMU320330.las	0	PASS	PASS	PASS	PASS	0
14RMU320345.las	0	PASS	PASS	PASS	PASS	0
14RMU320360.las	0	PASS	PASS	PASS	PASS	0
14RMU320375.las	0	PASS	PASS	PASS	PASS	0
14RMU320390.las	0	PASS	PASS	PASS	PASS	0
14RMU320405.las	0	PASS	PASS	PASS	PASS	0
14RMU320420.las	0	PASS	PASS	PASS	PASS	0
14RMU320435.las	0	PASS	PASS	PASS	PASS	0
14RMU320450.las	0	PASS	PASS	PASS	PASS	0
14RMU320465.las	0	PASS	PASS	PASS	PASS	0
14RMU320480.las	0	PASS	PASS	PASS	PASS	0
14RMU320495.las	0	PASS	PASS	PASS	PASS	0
14RMU320510.las	0	PASS	PASS	PASS	PASS	0

DPH-1.2 Report on ASPRS LAS File Format (Tiled Data) - File Integrity - continued

File	Number of Points Outside Extent	Offset To Point Data	Offset To EVLR	Number Of Points	Number of Points by Return	Number of Duplicate Points
14RMU320525.las	0	PASS	PASS	PASS	PASS	0
14RMU320540.las	0	PASS	PASS	PASS	PASS	0
14RMU320555.las	0	PASS	PASS	PASS	PASS	0
14RMU320570.las	0	PASS	PASS	PASS	PASS	0
14RMU320585.las	0	PASS	PASS	PASS	PASS	0
14RMU320600.las	0	PASS	PASS	PASS	PASS	0
14RMU320615.las	0	PASS	PASS	PASS	PASS	0
14RMU320630.las	0	PASS	PASS	PASS	PASS	0
14RMU320645.las	0	PASS	PASS	PASS	PASS	0
14RMU335015.las	0	PASS	PASS	PASS	PASS	0
14RMU335030.las	0	PASS	PASS	PASS	PASS	0
14RMU335045.las	0	PASS	PASS	PASS	PASS	0
14RMU335060.las	0	PASS	PASS	PASS	PASS	0
14RMU335075.las	0	PASS	PASS	PASS	PASS	0
14RMU335090.las	0	PASS	PASS	PASS	PASS	0
14RMU335105.las	0	PASS	PASS	PASS	PASS	0
14RMU335120.las	0	PASS	PASS	PASS	PASS	0
14RMU335135.las	0	PASS	PASS	PASS	PASS	0
14RMU335150.las	0	PASS	PASS	PASS	PASS	0
14RMU335165.las	0	PASS	PASS	PASS	PASS	0
14RMU335180.las	0	PASS	PASS	PASS	PASS	0
14RMU335195.las	0	PASS	PASS	PASS	PASS	0
14RMU335210.las	0	PASS	PASS	PASS	PASS	0
14RMU335225.las	0	PASS	PASS	PASS	PASS	0
14RMU335240.las	0	PASS	PASS	PASS	PASS	0
14RMU335255.las	0	PASS	PASS	PASS	PASS	0
14RMU335270.las	0	PASS	PASS	PASS	PASS	0
14RMU335285.las	0	PASS	PASS	PASS	PASS	0
14RMU335300.las	0	PASS	PASS	PASS	PASS	0
14RMU335315.las	0	PASS	PASS	PASS	PASS	0
14RMU335330.las	0	PASS	PASS	PASS	PASS	0
14RMU335345.las	0	PASS	PASS	PASS	PASS	0
14RMU335360.las	0	PASS	PASS	PASS	PASS	0
14RMU335375.las	0	PASS	PASS	PASS	PASS	0
14RMU335390.las	0	PASS	PASS	PASS	PASS	0
14RMU335405.las	0	PASS	PASS	PASS	PASS	0
14RMU335420.las	0	PASS	PASS	PASS	PASS	0
14RMU335435.las	0	PASS	PASS	PASS	PASS	0
14RMU335450.las	0	PASS	PASS	PASS	PASS	0
14RMU335465.las	0	PASS	PASS	PASS	PASS	0
14RMU335480.las	0	PASS	PASS	PASS	PASS	0
14RMU335495.las	0	PASS	PASS	PASS	PASS	0
14RMU335510.las	0	PASS	PASS	PASS	PASS	0
14RMU335525.las	0	PASS	PASS	PASS	PASS	0
14RMU335540.las	0	PASS	PASS	PASS	PASS	0
14RMU335555.las	0	PASS	PASS	PASS	PASS	0
14RMU335570.las	0	PASS	PASS	PASS	PASS	0
14RMU335585.las	0	PASS	PASS	PASS	PASS	0
14RMU335600.las	0	PASS	PASS	PASS	PASS	0

DPH-1.2 Report on ASPRS LAS File Format (Tiled Data) - File Integrity - continued

File	Number of Points Outside Extent	Offset To Point Data	Offset To EVLR	Number Of Points	Number of Points by Return	Number of Duplicate Points
14RMU335615.las	0	PASS	PASS	PASS	PASS	0
14RMU335630.las	0	PASS	PASS	PASS	PASS	0
14RMU335645.las	0	PASS	PASS	PASS	PASS	0
14RMU350015.las	0	PASS	PASS	PASS	PASS	0
14RMU350030.las	0	PASS	PASS	PASS	PASS	0
14RMU350045.las	0	PASS	PASS	PASS	PASS	0
14RMU350060.las	0	PASS	PASS	PASS	PASS	0
14RMU350075.las	0	PASS	PASS	PASS	PASS	0
14RMU350090.las	0	PASS	PASS	PASS	PASS	0
14RMU350105.las	0	PASS	PASS	PASS	PASS	0
14RMU350120.las	0	PASS	PASS	PASS	PASS	0
14RMU350315.las	0	PASS	PASS	PASS	PASS	0
14RMU350330.las	0	PASS	PASS	PASS	PASS	0
14RMU350345.las	0	PASS	PASS	PASS	PASS	0
14RMU350360.las	0	PASS	PASS	PASS	PASS	0
14RMU350375.las	0	PASS	PASS	PASS	PASS	0
14RMU350390.las	0	PASS	PASS	PASS	PASS	0
14RMU350405.las	0	PASS	PASS	PASS	PASS	0
14RMU350420.las	0	PASS	PASS	PASS	PASS	0
14RMU350435.las	0	PASS	PASS	PASS	PASS	0
14RMU350450.las	0	PASS	PASS	PASS	PASS	0
14RMU350465.las	0	PASS	PASS	PASS	PASS	0
14RMU350480.las	0	PASS	PASS	PASS	PASS	0
14RMU350495.las	0	PASS	PASS	PASS	PASS	0
14RMU350510.las	0	PASS	PASS	PASS	PASS	0
14RMU350525.las	0	PASS	PASS	PASS	PASS	0
14RMU350540.las	0	PASS	PASS	PASS	PASS	0
14RMU350555.las	0	PASS	PASS	PASS	PASS	0
14RMU350570.las	0	PASS	PASS	PASS	PASS	0
14RMU350585.las	0	PASS	PASS	PASS	PASS	0
14RMU350600.las	0	PASS	PASS	PASS	PASS	0
14RMU350615.las	0	PASS	PASS	PASS	PASS	0
14RMU350630.las	0	PASS	PASS	PASS	PASS	0
14RMU350645.las	0	PASS	PASS	PASS	PASS	0
14RMU365015.las	0	PASS	PASS	PASS	PASS	0
14RMU365030.las	0	PASS	PASS	PASS	PASS	0
14RMU365045.las	0	PASS	PASS	PASS	PASS	0
14RMU365060.las	0	PASS	PASS	PASS	PASS	0
14RMU365075.las	0	PASS	PASS	PASS	PASS	0
14RMU365090.las	0	PASS	PASS	PASS	PASS	0
14RMU365105.las	0	PASS	PASS	PASS	PASS	0
14RMU365120.las	0	PASS	PASS	PASS	PASS	0
14RMU365315.las	0	PASS	PASS	PASS	PASS	0
14RMU365330.las	0	PASS	PASS	PASS	PASS	0
14RMU365345.las	0	PASS	PASS	PASS	PASS	0
14RMU365360.las	0	PASS	PASS	PASS	PASS	0
14RMU365375.las	0	PASS	PASS	PASS	PASS	0
14RMU365390.las	0	PASS	PASS	PASS	PASS	0
14RMU365405.las	0	PASS	PASS	PASS	PASS	0

DPH-1.2 Report on ASPRS LAS File Format (Tiled Data) - File Integrity - continued

File	Number of Points Outside Extent	Offset To Point Data	Offset To EVLR	Number Of Points	Number of Points by Return	Number of Duplicate Points
14RMU365420.las	0	PASS	PASS	PASS	PASS	0
14RMU365435.las	0	PASS	PASS	PASS	PASS	0
14RMU365450.las	0	PASS	PASS	PASS	PASS	0
14RMU365465.las	0	PASS	PASS	PASS	PASS	0
14RMU365480.las	0	PASS	PASS	PASS	PASS	0
14RMU365495.las	0	PASS	PASS	PASS	PASS	0
14RMU365510.las	0	PASS	PASS	PASS	PASS	0
14RMU365525.las	0	PASS	PASS	PASS	PASS	0
14RMU365540.las	0	PASS	PASS	PASS	PASS	0
14RMU365555.las	0	PASS	PASS	PASS	PASS	0
14RMU365570.las	0	PASS	PASS	PASS	PASS	0
14RMU365585.las	0	PASS	PASS	PASS	PASS	0
14RMU365600.las	0	PASS	PASS	PASS	PASS	0
14RMU365615.las	0	PASS	PASS	PASS	PASS	0
14RMU365630.las	0	PASS	PASS	PASS	PASS	0
14RMU365645.las	0	PASS	PASS	PASS	PASS	0
14RMU380015.las	0	PASS	PASS	PASS	PASS	0
14RMU380030.las	0	PASS	PASS	PASS	PASS	0
14RMU380045.las	0	PASS	PASS	PASS	PASS	0
14RMU380060.las	0	PASS	PASS	PASS	PASS	0
14RMU380075.las	0	PASS	PASS	PASS	PASS	0
14RMU380090.las	0	PASS	PASS	PASS	PASS	0
14RMU380105.las	0	PASS	PASS	PASS	PASS	0
14RMU380120.las	0	PASS	PASS	PASS	PASS	0
14RMU380315.las	0	PASS	PASS	PASS	PASS	0
14RMU380330.las	0	PASS	PASS	PASS	PASS	0
14RMU380345.las	0	PASS	PASS	PASS	PASS	0
14RMU380360.las	0	PASS	PASS	PASS	PASS	0
14RMU380375.las	0	PASS	PASS	PASS	PASS	0
14RMU380390.las	0	PASS	PASS	PASS	PASS	0
14RMU380405.las	0	PASS	PASS	PASS	PASS	0
14RMU380420.las	0	PASS	PASS	PASS	PASS	0
14RMU380435.las	0	PASS	PASS	PASS	PASS	0
14RMU380450.las	0	PASS	PASS	PASS	PASS	0
14RMU380465.las	0	PASS	PASS	PASS	PASS	0
14RMU380480.las	0	PASS	PASS	PASS	PASS	0
14RMU380495.las	0	PASS	PASS	PASS	PASS	0
14RMU380510.las	0	PASS	PASS	PASS	PASS	0
14RMU380525.las	0	PASS	PASS	PASS	PASS	0
14RMU380540.las	0	PASS	PASS	PASS	PASS	0
14RMU380555.las	0	PASS	PASS	PASS	PASS	0
14RMU380570.las	0	PASS	PASS	PASS	PASS	0
14RMU380585.las	0	PASS	PASS	PASS	PASS	0
14RMU380600.las	0	PASS	PASS	PASS	PASS	0
14RMU380615.las	0	PASS	PASS	PASS	PASS	0
14RMU380630.las	0	PASS	PASS	PASS	PASS	0
14RMU380645.las	0	PASS	PASS	PASS	PASS	0
14RMU395015.las	0	PASS	PASS	PASS	PASS	0
14RMU395030.las	0	PASS	PASS	PASS	PASS	0

DPH-1.2 Report on ASPRS LAS File Format (Tiled Data) - File Integrity - continued

File	Number of Points Outside Extent	Offset To Point Data	Offset To EVLR	Number Of Points	Number of Points by Return	Number of Duplicate Points
14RMU395045.las	0	PASS	PASS	PASS	PASS	0
14RMU395060.las	0	PASS	PASS	PASS	PASS	0
14RMU395075.las	0	PASS	PASS	PASS	PASS	0
14RMU395090.las	0	PASS	PASS	PASS	PASS	0
14RMU395105.las	0	PASS	PASS	PASS	PASS	0
14RMU395120.las	0	PASS	PASS	PASS	PASS	0
14RMU395315.las	0	PASS	PASS	PASS	PASS	0
14RMU395330.las	0	PASS	PASS	PASS	PASS	0
14RMU395345.las	0	PASS	PASS	PASS	PASS	0
14RMU395360.las	0	PASS	PASS	PASS	PASS	0
14RMU395375.las	0	PASS	PASS	PASS	PASS	0
14RMU395390.las	0	PASS	PASS	PASS	PASS	0
14RMU395405.las	0	PASS	PASS	PASS	PASS	0
14RMU395420.las	0	PASS	PASS	PASS	PASS	0
14RMU395435.las	0	PASS	PASS	PASS	PASS	0
14RMU395450.las	0	PASS	PASS	PASS	PASS	0
14RMU395465.las	0	PASS	PASS	PASS	PASS	0
14RMU395480.las	0	PASS	PASS	PASS	PASS	0
14RMU395495.las	0	PASS	PASS	PASS	PASS	0
14RMU395510.las	0	PASS	PASS	PASS	PASS	0
14RMU395525.las	0	PASS	PASS	PASS	PASS	0
14RMU395540.las	0	PASS	PASS	PASS	PASS	0
14RMU395555.las	0	PASS	PASS	PASS	PASS	0
14RMU395570.las	0	PASS	PASS	PASS	PASS	0
14RMU395585.las	0	PASS	PASS	PASS	PASS	0
14RMU395600.las	0	PASS	PASS	PASS	PASS	0
14RMU395615.las	0	PASS	PASS	PASS	PASS	0
14RMU395630.las	0	PASS	PASS	PASS	PASS	0
14RMU395645.las	0	PASS	PASS	PASS	PASS	0
14RMU410015.las	0	PASS	PASS	PASS	PASS	0
14RMU410030.las	0	PASS	PASS	PASS	PASS	0
14RMU410045.las	0	PASS	PASS	PASS	PASS	0
14RMU410060.las	0	PASS	PASS	PASS	PASS	0
14RMU410075.las	0	PASS	PASS	PASS	PASS	0
14RMU410315.las	0	PASS	PASS	PASS	PASS	0
14RMU410330.las	0	PASS	PASS	PASS	PASS	0
14RMU410345.las	0	PASS	PASS	PASS	PASS	0
14RMU410360.las	0	PASS	PASS	PASS	PASS	0
14RMU410375.las	0	PASS	PASS	PASS	PASS	0
14RMU410390.las	0	PASS	PASS	PASS	PASS	0
14RMU410405.las	0	PASS	PASS	PASS	PASS	0
14RMU410420.las	0	PASS	PASS	PASS	PASS	0
14RMU410435.las	0	PASS	PASS	PASS	PASS	0
14RMU410450.las	0	PASS	PASS	PASS	PASS	0
14RMU410465.las	0	PASS	PASS	PASS	PASS	0
14RMU410480.las	0	PASS	PASS	PASS	PASS	0
14RMU410495.las	0	PASS	PASS	PASS	PASS	0
14RMU410510.las	0	PASS	PASS	PASS	PASS	0
14RMU410525.las	0	PASS	PASS	PASS	PASS	0

DPH-1.2 Report on ASPRS LAS File Format (Tiled Data) - File Integrity - continued

File	Number of Points Outside Extent	Offset To Point Data	Offset To EVLR	Number Of Points	Number of Points by Return	Number of Duplicate Points
14RMU410540.las	0	PASS	PASS	PASS	PASS	0
14RMU410555.las	0	PASS	PASS	PASS	PASS	0
14RMU410570.las	0	PASS	PASS	PASS	PASS	0
14RMU410585.las	0	PASS	PASS	PASS	PASS	0
14RMU410600.las	0	PASS	PASS	PASS	PASS	0
14RMU410615.las	0	PASS	PASS	PASS	PASS	0
14RMU410630.las	0	PASS	PASS	PASS	PASS	0
14RMU410645.las	0	PASS	PASS	PASS	PASS	0
14RMU425015.las	0	PASS	PASS	PASS	PASS	0
14RMU425030.las	0	PASS	PASS	PASS	PASS	0
14RMU425045.las	0	PASS	PASS	PASS	PASS	0
14RMU425060.las	0	PASS	PASS	PASS	PASS	0
14RMU425075.las	0	PASS	PASS	PASS	PASS	0
14RMU425315.las	0	PASS	PASS	PASS	PASS	0
14RMU425330.las	0	PASS	PASS	PASS	PASS	0
14RMU425345.las	0	PASS	PASS	PASS	PASS	0
14RMU425360.las	0	PASS	PASS	PASS	PASS	0
14RMU425375.las	0	PASS	PASS	PASS	PASS	0
14RMU425390.las	0	PASS	PASS	PASS	PASS	0
14RMU425405.las	0	PASS	PASS	PASS	PASS	0
14RMU425420.las	0	PASS	PASS	PASS	PASS	0
14RMU425435.las	0	PASS	PASS	PASS	PASS	0
14RMU425450.las	0	PASS	PASS	PASS	PASS	0
14RMU425465.las	0	PASS	PASS	PASS	PASS	0
14RMU425480.las	0	PASS	PASS	PASS	PASS	0
14RMU425495.las	0	PASS	PASS	PASS	PASS	0
14RMU425510.las	0	PASS	PASS	PASS	PASS	0
14RMU425525.las	0	PASS	PASS	PASS	PASS	0
14RMU425540.las	0	PASS	PASS	PASS	PASS	0
14RMU425555.las	0	PASS	PASS	PASS	PASS	0
14RMU425570.las	0	PASS	PASS	PASS	PASS	0
14RMU425585.las	0	PASS	PASS	PASS	PASS	0
14RMU425600.las	0	PASS	PASS	PASS	PASS	0
14RMU425615.las	0	PASS	PASS	PASS	PASS	0
14RMU425630.las	0	PASS	PASS	PASS	PASS	0
14RMU425645.las	0	PASS	PASS	PASS	PASS	0
14RMU440015.las	0	PASS	PASS	PASS	PASS	0
14RMU440030.las	0	PASS	PASS	PASS	PASS	0
14RMU440045.las	0	PASS	PASS	PASS	PASS	0
14RMU440060.las	0	PASS	PASS	PASS	PASS	0
14RMU440075.las	0	PASS	PASS	PASS	PASS	0
14RMU440315.las	0	PASS	PASS	PASS	PASS	0
14RMU440330.las	0	PASS	PASS	PASS	PASS	0
14RMU440345.las	0	PASS	PASS	PASS	PASS	0
14RMU440360.las	0	PASS	PASS	PASS	PASS	0
14RMU440375.las	0	PASS	PASS	PASS	PASS	0
14RMU440390.las	0	PASS	PASS	PASS	PASS	0
14RMU440405.las	0	PASS	PASS	PASS	PASS	0
14RMU440420.las	0	PASS	PASS	PASS	PASS	0

DPH-1.2 Report on ASPRS LAS File Format (Tiled Data) - File Integrity - continued

File	Number of Points Outside Extent	Offset To Point Data	Offset To EVLR	Number Of Points	Number of Points by Return	Number of Duplicate Points
14RMU440435.las	0	PASS	PASS	PASS	PASS	0
14RMU440450.las	0	PASS	PASS	PASS	PASS	0
14RMU440465.las	0	PASS	PASS	PASS	PASS	0
14RMU440480.las	0	PASS	PASS	PASS	PASS	0
14RMU440495.las	0	PASS	PASS	PASS	PASS	0
14RMU440510.las	0	PASS	PASS	PASS	PASS	0
14RMU440525.las	0	PASS	PASS	PASS	PASS	0
14RMU440540.las	0	PASS	PASS	PASS	PASS	0
14RMU440555.las	0	PASS	PASS	PASS	PASS	0
14RMU440570.las	0	PASS	PASS	PASS	PASS	0
14RMU440585.las	0	PASS	PASS	PASS	PASS	0
14RMU440600.las	0	PASS	PASS	PASS	PASS	0
14RMU440615.las	0	PASS	PASS	PASS	PASS	0
14RMU440630.las	0	PASS	PASS	PASS	PASS	0
14RMU440645.las	0	PASS	PASS	PASS	PASS	0
14RMU455015.las	0	PASS	PASS	PASS	PASS	0
14RMU455030.las	0	PASS	PASS	PASS	PASS	0
14RMU455045.las	0	PASS	PASS	PASS	PASS	0
14RMU455060.las	0	PASS	PASS	PASS	PASS	0
14RMU455075.las	0	PASS	PASS	PASS	PASS	0
14RMU455315.las	0	PASS	PASS	PASS	PASS	0
14RMU455330.las	0	PASS	PASS	PASS	PASS	0
14RMU455345.las	0	PASS	PASS	PASS	PASS	0
14RMU455360.las	0	PASS	PASS	PASS	PASS	0
14RMU455375.las	0	PASS	PASS	PASS	PASS	0
14RMU455390.las	0	PASS	PASS	PASS	PASS	0
14RMU455405.las	0	PASS	PASS	PASS	PASS	0
14RMU455420.las	0	PASS	PASS	PASS	PASS	0
14RMU455435.las	0	PASS	PASS	PASS	PASS	0
14RMU455450.las	0	PASS	PASS	PASS	PASS	0
14RMU455465.las	0	PASS	PASS	PASS	PASS	0
14RMU455480.las	0	PASS	PASS	PASS	PASS	0
14RMU455495.las	0	PASS	PASS	PASS	PASS	0
14RMU455510.las	0	PASS	PASS	PASS	PASS	0
14RMU455525.las	0	PASS	PASS	PASS	PASS	0
14RMU455540.las	0	PASS	PASS	PASS	PASS	0
14RMU455555.las	0	PASS	PASS	PASS	PASS	0
14RMU455570.las	0	PASS	PASS	PASS	PASS	0
14RMU455585.las	0	PASS	PASS	PASS	PASS	0
14RMU455600.las	0	PASS	PASS	PASS	PASS	0
14RMU455615.las	0	PASS	PASS	PASS	PASS	0
14RMU455630.las	0	PASS	PASS	PASS	PASS	0
14RMU455645.las	0	PASS	PASS	PASS	PASS	0
14RMU470015.las	0	PASS	PASS	PASS	PASS	0
14RMU470030.las	0	PASS	PASS	PASS	PASS	0
14RMU470045.las	0	PASS	PASS	PASS	PASS	0
14RMU470060.las	0	PASS	PASS	PASS	PASS	0
14RMU470075.las	0	PASS	PASS	PASS	PASS	0
14RMU470360.las	0	PASS	PASS	PASS	PASS	0

DPH-1.2 Report on ASPRS LAS File Format (Tiled Data) - File Integrity - continued

File	Number of Points Outside Extent	Offset To Point Data	Offset To EVLR	Number Of Points	Number of Points by Return	Number of Duplicate Points
14RMU470375.las	0	PASS	PASS	PASS	PASS	0
14RMU470390.las	0	PASS	PASS	PASS	PASS	0
14RMU470405.las	0	PASS	PASS	PASS	PASS	0
14RMU470420.las	0	PASS	PASS	PASS	PASS	0
14RMU470435.las	0	PASS	PASS	PASS	PASS	0
14RMU470450.las	0	PASS	PASS	PASS	PASS	0
14RMU470465.las	0	PASS	PASS	PASS	PASS	0
14RMU470480.las	0	PASS	PASS	PASS	PASS	0
14RMU470495.las	0	PASS	PASS	PASS	PASS	0
14RMU470510.las	0	PASS	PASS	PASS	PASS	0
14RMU470525.las	0	PASS	PASS	PASS	PASS	0
14RMU470540.las	0	PASS	PASS	PASS	PASS	0
14RMU470555.las	0	PASS	PASS	PASS	PASS	0
14RMU470570.las	0	PASS	PASS	PASS	PASS	0
14RMU470585.las	0	PASS	PASS	PASS	PASS	0
14RMU470600.las	0	PASS	PASS	PASS	PASS	0
14RMU470615.las	0	PASS	PASS	PASS	PASS	0
14RMU470630.las	0	PASS	PASS	PASS	PASS	0
14RMU470645.las	0	PASS	PASS	PASS	PASS	0
14RMU485015.las	0	PASS	PASS	PASS	PASS	0
14RMU485030.las	0	PASS	PASS	PASS	PASS	0
14RMU485045.las	0	PASS	PASS	PASS	PASS	0
14RMU485060.las	0	PASS	PASS	PASS	PASS	0
14RMU485075.las	0	PASS	PASS	PASS	PASS	0
14RMU485360.las	0	PASS	PASS	PASS	PASS	0
14RMU485375.las	0	PASS	PASS	PASS	PASS	0
14RMU485390.las	0	PASS	PASS	PASS	PASS	0
14RMU485405.las	0	PASS	PASS	PASS	PASS	0
14RMU485420.las	0	PASS	PASS	PASS	PASS	0
14RMU485435.las	0	PASS	PASS	PASS	PASS	0
14RMU485450.las	0	PASS	PASS	PASS	PASS	0
14RMU485465.las	0	PASS	PASS	PASS	PASS	0
14RMU485480.las	0	PASS	PASS	PASS	PASS	0
14RMU485495.las	0	PASS	PASS	PASS	PASS	0
14RMU485510.las	0	PASS	PASS	PASS	PASS	0
14RMU485525.las	0	PASS	PASS	PASS	PASS	0
14RMU485540.las	0	PASS	PASS	PASS	PASS	0
14RMU485555.las	0	PASS	PASS	PASS	PASS	0
14RMU485570.las	0	PASS	PASS	PASS	PASS	0
14RMU485585.las	0	PASS	PASS	PASS	PASS	0
14RMU485600.las	0	PASS	PASS	PASS	PASS	0
14RMU485615.las	0	PASS	PASS	PASS	PASS	0
14RMU485630.las	0	PASS	PASS	PASS	PASS	0
14RMU485645.las	0	PASS	PASS	PASS	PASS	0
14RMU500015.las	0	PASS	PASS	PASS	PASS	0
14RMU500030.las	0	PASS	PASS	PASS	PASS	0
14RMU500045.las	0	PASS	PASS	PASS	PASS	0
14RMU500060.las	0	PASS	PASS	PASS	PASS	0
14RMU500075.las	0	PASS	PASS	PASS	PASS	0

DPH-1.2 Report on ASPRS LAS File Format (Tiled Data) - File Integrity - continued

File	Number of Points Outside Extent	Offset To Point Data	Offset To EVLR	Number Of Points	Number of Points by Return	Number of Duplicate Points
14RMU500390.las	0	PASS	PASS	PASS	PASS	0
14RMU500405.las	0	PASS	PASS	PASS	PASS	0
14RMU500420.las	0	PASS	PASS	PASS	PASS	0
14RMU500435.las	0	PASS	PASS	PASS	PASS	0
14RMU500450.las	0	PASS	PASS	PASS	PASS	0
14RMU500465.las	0	PASS	PASS	PASS	PASS	0
14RMU500480.las	0	PASS	PASS	PASS	PASS	0
14RMU500495.las	0	PASS	PASS	PASS	PASS	0
14RMU500510.las	0	PASS	PASS	PASS	PASS	0
14RMU500525.las	0	PASS	PASS	PASS	PASS	0
14RMU500540.las	0	PASS	PASS	PASS	PASS	0
14RMU500555.las	0	PASS	PASS	PASS	PASS	0
14RMU500570.las	0	PASS	PASS	PASS	PASS	0
14RMU500585.las	0	PASS	PASS	PASS	PASS	0
14RMU500600.las	0	PASS	PASS	PASS	PASS	0
14RMU500615.las	0	PASS	PASS	PASS	PASS	0
14RMU500630.las	0	PASS	PASS	PASS	PASS	0
14RMU500645.las	0	PASS	PASS	PASS	PASS	0
14RMU515015.las	0	PASS	PASS	PASS	PASS	0
14RMU515030.las	0	PASS	PASS	PASS	PASS	0
14RMU515045.las	0	PASS	PASS	PASS	PASS	0
14RMU515060.las	0	PASS	PASS	PASS	PASS	0
14RMU515075.las	0	PASS	PASS	PASS	PASS	0
14RMU515390.las	0	PASS	PASS	PASS	PASS	0
14RMU515405.las	0	PASS	PASS	PASS	PASS	0
14RMU515420.las	0	PASS	PASS	PASS	PASS	0
14RMU515435.las	0	PASS	PASS	PASS	PASS	0
14RMU515450.las	0	PASS	PASS	PASS	PASS	0
14RMU515465.las	0	PASS	PASS	PASS	PASS	0
14RMU515480.las	0	PASS	PASS	PASS	PASS	0
14RMU515495.las	0	PASS	PASS	PASS	PASS	0
14RMU515510.las	0	PASS	PASS	PASS	PASS	0
14RMU515525.las	0	PASS	PASS	PASS	PASS	0
14RMU515540.las	0	PASS	PASS	PASS	PASS	0
14RMU515555.las	0	PASS	PASS	PASS	PASS	0
14RMU515570.las	0	PASS	PASS	PASS	PASS	0
14RMU515585.las	0	PASS	PASS	PASS	PASS	0
14RMU515600.las	0	PASS	PASS	PASS	PASS	0
14RMU515615.las	0	PASS	PASS	PASS	PASS	0
14RMU515630.las	0	PASS	PASS	PASS	PASS	0
14RMU515645.las	0	PASS	PASS	PASS	PASS	0
14RMU530015.las	0	PASS	PASS	PASS	PASS	0
14RMU530030.las	0	PASS	PASS	PASS	PASS	0
14RMU530045.las	0	PASS	PASS	PASS	PASS	0
14RMU530060.las	0	PASS	PASS	PASS	PASS	0
14RMU530075.las	0	PASS	PASS	PASS	PASS	0
14RMU530420.las	0	PASS	PASS	PASS	PASS	0
14RMU530435.las	0	PASS	PASS	PASS	PASS	0
14RMU530450.las	0	PASS	PASS	PASS	PASS	0

DPH-1.2 Report on ASPRS LAS File Format (Tiled Data) - File Integrity - continued

File	Number of Points Outside Extent	Offset To Point Data	Offset To EVLR	Number Of Points	Number of Points by Return	Number of Duplicate Points
14RMU530465.las	0	PASS	PASS	PASS	PASS	0
14RMU530480.las	0	PASS	PASS	PASS	PASS	0
14RMU530495.las	0	PASS	PASS	PASS	PASS	0
14RMU530510.las	0	PASS	PASS	PASS	PASS	0
14RMU530525.las	0	PASS	PASS	PASS	PASS	0
14RMU530540.las	0	PASS	PASS	PASS	PASS	0
14RMU530555.las	0	PASS	PASS	PASS	PASS	0
14RMU530570.las	0	PASS	PASS	PASS	PASS	0
14RMU530585.las	0	PASS	PASS	PASS	PASS	0
14RMU530600.las	0	PASS	PASS	PASS	PASS	0
14RMU530615.las	0	PASS	PASS	PASS	PASS	0
14RMU530630.las	0	PASS	PASS	PASS	PASS	0
14RMU530645.las	0	PASS	PASS	PASS	PASS	0
14RMU545015.las	0	PASS	PASS	PASS	PASS	0
14RMU545030.las	0	PASS	PASS	PASS	PASS	0
14RMU545045.las	0	PASS	PASS	PASS	PASS	0
14RMU545060.las	0	PASS	PASS	PASS	PASS	0
14RMU545075.las	0	PASS	PASS	PASS	PASS	0
14RMU545420.las	0	PASS	PASS	PASS	PASS	0
14RMU545435.las	0	PASS	PASS	PASS	PASS	0
14RMU545450.las	0	PASS	PASS	PASS	PASS	0
14RMU545465.las	0	PASS	PASS	PASS	PASS	0
14RMU545480.las	0	PASS	PASS	PASS	PASS	0
14RMU545495.las	0	PASS	PASS	PASS	PASS	0
14RMU545510.las	0	PASS	PASS	PASS	PASS	0
14RMU545525.las	0	PASS	PASS	PASS	PASS	0
14RMU545540.las	0	PASS	PASS	PASS	PASS	0
14RMU545555.las	0	PASS	PASS	PASS	PASS	0
14RMU545570.las	0	PASS	PASS	PASS	PASS	0
14RMU545585.las	0	PASS	PASS	PASS	PASS	0
14RMU545600.las	0	PASS	PASS	PASS	PASS	0
14RMU545615.las	0	PASS	PASS	PASS	PASS	0
14RMU545630.las	0	PASS	PASS	PASS	PASS	0
14RMU545645.las	0	PASS	PASS	PASS	PASS	0
14RMU560015.las	0	PASS	PASS	PASS	PASS	0
14RMU560030.las	0	PASS	PASS	PASS	PASS	0
14RMU560045.las	0	PASS	PASS	PASS	PASS	0
14RMU560060.las	0	PASS	PASS	PASS	PASS	0
14RMU560075.las	0	PASS	PASS	PASS	PASS	0
14RMU560450.las	0	PASS	PASS	PASS	PASS	0
14RMU560465.las	0	PASS	PASS	PASS	PASS	0
14RMU560480.las	0	PASS	PASS	PASS	PASS	0
14RMU560495.las	0	PASS	PASS	PASS	PASS	0
14RMU560510.las	0	PASS	PASS	PASS	PASS	0
14RMU560525.las	0	PASS	PASS	PASS	PASS	0
14RMU560540.las	0	PASS	PASS	PASS	PASS	0
14RMU560555.las	0	PASS	PASS	PASS	PASS	0
14RMU560570.las	0	PASS	PASS	PASS	PASS	0
14RMU560585.las	0	PASS	PASS	PASS	PASS	0

DPH-1.2 Report on ASPRS LAS File Format (Tiled Data) - File Integrity - continued

File	Number of Points Outside Extent	Offset To Point Data	Offset To EVLR	Number Of Points	Number of Points by Return	Number of Duplicate Points
14RMU560600.las	0	PASS	PASS	PASS	PASS	0
14RMU560615.las	0	PASS	PASS	PASS	PASS	0
14RMU560630.las	0	PASS	PASS	PASS	PASS	0
14RMU560645.las	0	PASS	PASS	PASS	PASS	0
14RMU575015.las	0	PASS	PASS	PASS	PASS	0
14RMU575030.las	0	PASS	PASS	PASS	PASS	0
14RMU575045.las	0	PASS	PASS	PASS	PASS	0
14RMU575060.las	0	PASS	PASS	PASS	PASS	0
14RMU575075.las	0	PASS	PASS	PASS	PASS	0
14RMU575450.las	0	PASS	PASS	PASS	PASS	0
14RMU575465.las	0	PASS	PASS	PASS	PASS	0
14RMU575480.las	0	PASS	PASS	PASS	PASS	0
14RMU575495.las	0	PASS	PASS	PASS	PASS	0
14RMU575510.las	0	PASS	PASS	PASS	PASS	0
14RMU575525.las	0	PASS	PASS	PASS	PASS	0
14RMU575540.las	0	PASS	PASS	PASS	PASS	0
14RMU575555.las	0	PASS	PASS	PASS	PASS	0
14RMU575570.las	0	PASS	PASS	PASS	PASS	0
14RMU575585.las	0	PASS	PASS	PASS	PASS	0
14RMU575600.las	0	PASS	PASS	PASS	PASS	0
14RMU575615.las	0	PASS	PASS	PASS	PASS	0
14RMU575630.las	0	PASS	PASS	PASS	PASS	0
14RMU575645.las	0	PASS	PASS	PASS	PASS	0
14RMU590015.las	0	PASS	PASS	PASS	PASS	0
14RMU590030.las	0	PASS	PASS	PASS	PASS	0
14RMU590045.las	0	PASS	PASS	PASS	PASS	0
14RMU590060.las	0	PASS	PASS	PASS	PASS	0
14RMU590075.las	0	PASS	PASS	PASS	PASS	0
14RMU590450.las	0	PASS	PASS	PASS	PASS	0
14RMU590465.las	0	PASS	PASS	PASS	PASS	0
14RMU590480.las	0	PASS	PASS	PASS	PASS	0
14RMU590495.las	0	PASS	PASS	PASS	PASS	0
14RMU590510.las	0	PASS	PASS	PASS	PASS	0
14RMU590525.las	0	PASS	PASS	PASS	PASS	0
14RMU590540.las	0	PASS	PASS	PASS	PASS	0
14RMU590555.las	0	PASS	PASS	PASS	PASS	0
14RMU590570.las	0	PASS	PASS	PASS	PASS	0
14RMU590585.las	0	PASS	PASS	PASS	PASS	0
14RMU590600.las	0	PASS	PASS	PASS	PASS	0
14RMU590615.las	0	PASS	PASS	PASS	PASS	0
14RMU590630.las	0	PASS	PASS	PASS	PASS	0
14RMU590645.las	0	PASS	PASS	PASS	PASS	0
14RMU605015.las	0	PASS	PASS	PASS	PASS	0
14RMU605030.las	0	PASS	PASS	PASS	PASS	0
14RMU605045.las	0	PASS	PASS	PASS	PASS	0
14RMU605060.las	0	PASS	PASS	PASS	PASS	0
14RMU605075.las	0	PASS	PASS	PASS	PASS	0
14RMU605450.las	0	PASS	PASS	PASS	PASS	0
14RMU605465.las	0	PASS	PASS	PASS	PASS	0

DPH-1.2 Report on ASPRS LAS File Format (Tiled Data) - File Integrity - continued

File	Number of Points Outside Extent	Offset To Point Data	Offset To EVLR	Number Of Points	Number of Points by Return	Number of Duplicate Points
14RMU605480.las	0	PASS	PASS	PASS	PASS	0
14RMU605495.las	0	PASS	PASS	PASS	PASS	0
14RMU605510.las	0	PASS	PASS	PASS	PASS	0
14RMU605525.las	0	PASS	PASS	PASS	PASS	0
14RMU605540.las	0	PASS	PASS	PASS	PASS	0
14RMU605555.las	0	PASS	PASS	PASS	PASS	0
14RMU605570.las	0	PASS	PASS	PASS	PASS	0
14RMU605585.las	0	PASS	PASS	PASS	PASS	0
14RMU605600.las	0	PASS	PASS	PASS	PASS	0
14RMU605615.las	0	PASS	PASS	PASS	PASS	0
14RMU605630.las	0	PASS	PASS	PASS	PASS	0
14RMU605645.las	0	PASS	PASS	PASS	PASS	0
14RMU620015.las	0	PASS	PASS	PASS	PASS	0
14RMU620030.las	0	PASS	PASS	PASS	PASS	0
14RMU620045.las	0	PASS	PASS	PASS	PASS	0
14RMU620060.las	0	PASS	PASS	PASS	PASS	0
14RMU620075.las	0	PASS	PASS	PASS	PASS	0
14RMU620450.las	0	PASS	PASS	PASS	PASS	0
14RMU620465.las	0	PASS	PASS	PASS	PASS	0
14RMU620480.las	0	PASS	PASS	PASS	PASS	0
14RMU620495.las	0	PASS	PASS	PASS	PASS	0
14RMU620510.las	0	PASS	PASS	PASS	PASS	0
14RMU620525.las	0	PASS	PASS	PASS	PASS	0
14RMU620540.las	0	PASS	PASS	PASS	PASS	0
14RMU620555.las	0	PASS	PASS	PASS	PASS	0
14RMU620570.las	0	PASS	PASS	PASS	PASS	0
14RMU620585.las	0	PASS	PASS	PASS	PASS	0
14RMU620600.las	0	PASS	PASS	PASS	PASS	0
14RMU620615.las	0	PASS	PASS	PASS	PASS	0
14RMU620630.las	0	PASS	PASS	PASS	PASS	0
14RMU620645.las	0	PASS	PASS	PASS	PASS	0
14RMU635015.las	0	PASS	PASS	PASS	PASS	0
14RMU635030.las	0	PASS	PASS	PASS	PASS	0
14RMU635045.las	0	PASS	PASS	PASS	PASS	0
14RMU635060.las	0	PASS	PASS	PASS	PASS	0
14RMU635075.las	0	PASS	PASS	PASS	PASS	0
14RMU635450.las	0	PASS	PASS	PASS	PASS	0
14RMU635465.las	0	PASS	PASS	PASS	PASS	0
14RMU635480.las	0	PASS	PASS	PASS	PASS	0
14RMU635495.las	0	PASS	PASS	PASS	PASS	0
14RMU635510.las	0	PASS	PASS	PASS	PASS	0
14RMU635525.las	0	PASS	PASS	PASS	PASS	0
14RMU635540.las	0	PASS	PASS	PASS	PASS	0
14RMU635555.las	0	PASS	PASS	PASS	PASS	0
14RMU635570.las	0	PASS	PASS	PASS	PASS	0
14RMU635585.las	0	PASS	PASS	PASS	PASS	0
14RMU635600.las	0	PASS	PASS	PASS	PASS	0
14RMU635615.las	0	PASS	PASS	PASS	PASS	0
14RMU635630.las	0	PASS	PASS	PASS	PASS	0

DPH-1.2 Report on ASPRS LAS File Format (Tiled Data) - File Integrity - continued

File	Number of Points Outside Extent	Offset To Point Data	Offset To EVLR	Number Of Points	Number of Points by Return	Number of Duplicate Points
14RMU635645.las	0	PASS	PASS	PASS	PASS	0
14RMU650015.las	0	PASS	PASS	PASS	PASS	0
14RMU650030.las	0	PASS	PASS	PASS	PASS	0
14RMU650045.las	0	PASS	PASS	PASS	PASS	0
14RMU650060.las	0	PASS	PASS	PASS	PASS	0
14RMU650075.las	0	PASS	PASS	PASS	PASS	0
14RMU650450.las	0	PASS	PASS	PASS	PASS	0
14RMU650465.las	0	PASS	PASS	PASS	PASS	0
14RMU650480.las	0	PASS	PASS	PASS	PASS	0
14RMU650495.las	0	PASS	PASS	PASS	PASS	0
14RMU650510.las	0	PASS	PASS	PASS	PASS	0
14RMU650525.las	0	PASS	PASS	PASS	PASS	0
14RMU650540.las	0	PASS	PASS	PASS	PASS	0
14RMU650555.las	0	PASS	PASS	PASS	PASS	0
14RMU650570.las	0	PASS	PASS	PASS	PASS	0
14RMU650585.las	0	PASS	PASS	PASS	PASS	0
14RMU650600.las	0	PASS	PASS	PASS	PASS	0
14RMU650615.las	0	PASS	PASS	PASS	PASS	0
14RMU650630.las	0	PASS	PASS	PASS	PASS	0
14RMU650645.las	0	PASS	PASS	PASS	PASS	0
14RMU665015.las	0	PASS	PASS	PASS	PASS	0
14RMU665030.las	0	PASS	PASS	PASS	PASS	0
14RMU665045.las	0	PASS	PASS	PASS	PASS	0
14RMU665060.las	0	PASS	PASS	PASS	PASS	0
14RMU665075.las	0	PASS	PASS	PASS	PASS	0
14RMU665555.las	0	PASS	PASS	PASS	PASS	0
14RMU665570.las	0	PASS	PASS	PASS	PASS	0
14RMU665585.las	0	PASS	PASS	PASS	PASS	0
14RMU665600.las	0	PASS	PASS	PASS	PASS	0
14RMU665615.las	0	PASS	PASS	PASS	PASS	0
14RMU665630.las	0	PASS	PASS	PASS	PASS	0
14RMU665645.las	0	PASS	PASS	PASS	PASS	0
14RMU680015.las	0	PASS	PASS	PASS	PASS	0
14RMU680030.las	0	PASS	PASS	PASS	PASS	0
14RMU680045.las	0	PASS	PASS	PASS	PASS	0
14RMU680060.las	0	PASS	PASS	PASS	PASS	0
14RMU680075.las	0	PASS	PASS	PASS	PASS	0
14RMU680555.las	0	PASS	PASS	PASS	PASS	0
14RMU680570.las	0	PASS	PASS	PASS	PASS	0
14RMU680585.las	0	PASS	PASS	PASS	PASS	0
14RMU680600.las	0	PASS	PASS	PASS	PASS	0
14RMU680615.las	0	PASS	PASS	PASS	PASS	0
14RMU680630.las	0	PASS	PASS	PASS	PASS	0
14RMU680645.las	0	PASS	PASS	PASS	PASS	0
14RMU695015.las	0	PASS	PASS	PASS	PASS	0
14RMU695030.las	0	PASS	PASS	PASS	PASS	0
14RMU695045.las	0	PASS	PASS	PASS	PASS	0
14RMU695060.las	0	PASS	PASS	PASS	PASS	0
14RMU695075.las	0	PASS	PASS	PASS	PASS	0

DPH-1.2 Report on ASPRS LAS File Format (Tiled Data) - File Integrity - continued

File	Number of Points Outside Extent	Offset To Point Data	Offset To EVLR	Number Of Points	Number of Points by Return	Number of Duplicate Points
14RMU695555.las	0	PASS	PASS	PASS	PASS	0
14RMU695570.las	0	PASS	PASS	PASS	PASS	0
14RMU695585.las	0	PASS	PASS	PASS	PASS	0
14RMU695600.las	0	PASS	PASS	PASS	PASS	0
14RMU695615.las	0	PASS	PASS	PASS	PASS	0
14RMU695630.las	0	PASS	PASS	PASS	PASS	0
14RMU695645.las	0	PASS	PASS	PASS	PASS	0
14RMU710015.las	0	PASS	PASS	PASS	PASS	0
14RMU710030.las	0	PASS	PASS	PASS	PASS	0
14RMU710045.las	0	PASS	PASS	PASS	PASS	0
14RMU710060.las	0	PASS	PASS	PASS	PASS	0
14RMU710075.las	0	PASS	PASS	PASS	PASS	0
14RMU725015.las	0	PASS	PASS	PASS	PASS	0
14RMU725030.las	0	PASS	PASS	PASS	PASS	0
14RMU725045.las	0	PASS	PASS	PASS	PASS	0
14RMU725060.las	0	PASS	PASS	PASS	PASS	0
14RMU725075.las	0	PASS	PASS	PASS	PASS	0
14RMU740015.las	0	PASS	PASS	PASS	PASS	0
14RMU740030.las	0	PASS	PASS	PASS	PASS	0
14RMU740045.las	0	PASS	PASS	PASS	PASS	0
14RMU740060.las	0	PASS	PASS	PASS	PASS	0
14RMU740075.las	0	PASS	PASS	PASS	PASS	0
14RMU755015.las	0	PASS	PASS	PASS	PASS	0
14RMU755030.las	0	PASS	PASS	PASS	PASS	0
14RMU755045.las	0	PASS	PASS	PASS	PASS	0
14RMU755060.las	0	PASS	PASS	PASS	PASS	0
14RMU755075.las	0	PASS	PASS	PASS	PASS	0

DPH-1.3 Report on ASPRS LAS File Format (Swath Data) - Informational

The purpose of this section is to show a table of LAS 1.4 file informational test results for each swath file.

File	(Xmin, Ymin, Zmin)	(Xmax, Ymax, Zmax)	Extended Scan Angle	Scan Angle Rank	Scanner Channel	Scan Direction	Edge of Flight Line	User Data	Counts for Synthetic	Key-points	Withheld	Overlap
01011.las	(399059.067,3366158.325,668.156)	(401176.995,3366165.242,694.199)	[-4237, -4142]	[-25.422, -24.852]	[0, 0]	[0, 1]	[0, 1]	[0, 0]	0	0	0	27780
01012.las	(309199.524,3358449.913,419.765)	(374264.802,3361008.673,2397.635)	[-4374, 4291]	[-26.244, 25.746]	[0, 0]	[0, 1]	[0, 1]	[0, 0]	0	0	0	115075763
01014.las	(397635.186,3300165.243,368.719)	(477213.202,3300761.410,793.155)	[-4776, -1452]	[-28.656, -8.712]	[0, 0]	[0, 1]	[0, 1]	[0, 0]	0	0	0	73881953
01018.las	(334294.300,3300165.243,325.088)	(400822.255,3301497.971,2193.141)	[-4485, 2388]	[-26.91, 14.328]	[0, 0]	[0, 1]	[0, 1]	[0, 0]	0	0	0	60281547
01020.las	(367784.208,3358357.838,485.906)	(388713.434,3360258.522,2452.909)	[-4111, 4076]	[-24.666, 24.456]	[0, 0]	[0, 1]	[0, 1]	[0, 0]	0	0	0	76962200
01022.las	(461087.400,3302438.991,333.842)	(469315.290,3304653.418,799.581)	[-5061, 5309]	[-30.366, 31.854]	[0, 0]	[0, 1]	[0, 1]	[0, 0]	0	0	0	49893448
01025.las	(340426.894,3303904.783,584.258)	(342140.059,3310548.067,806.990)	[-4067, 4004]	[-24.402, 24.024]	[0, 0]	[0, 1]	[0, 1]	[0, 0]	0	0	0	43887424
01026.las	(397425.513,3365030.323,380.555)	(470463.202,3366165.242,848.810)	[-4277, 1478]	[-25.662, 8.868]	[0, 0]	[0, 1]	[0, 1]	[0, 0]	0	0	0	85480388
01027.las	(335463.203,3346399.402,476.805)	(401186.040,3348743.280,884.240)	[-4136, 4042]	[-24.816, 24.252]	[0, 0]	[0, 1]	[0, 1]	[0, 0]	0	0	0	114210822
01028.las	(397932.465,3346620.807,419.515)	(465963.202,3348589.797,831.684)	[-4468, 4216]	[-26.808, 25.296]	[0, 0]	[0, 1]	[0, 1]	[0, 0]	0	0	0	133845699
01029.las	(335463.203,3330871.941,439.257)	(435592.734,3333402.590,888.779)	[-4249, 4205]	[-25.494, 25.23]	[0, 0]	[0, 1]	[0, 1]	[0, 0]	0	0	0	256078450
01030.las	(335463.203,3317741.989,439.082)	(434463.202,3320241.429,889.784)	[-4285, 4202]	[-25.71, 25.212]	[0, 0]	[0, 1]	[0, 1]	[0, 0]	0	0	0	206194214
01133.las	(379518.258,3365949.939,617.234)	(401254.035,3366165.242,713.057)	[-4267, -3227]	[-25.602, -19.362]	[0, 0]	[0, 1]	[0, 1]	[0, 0]	0	0	0	13045160
01134.las	(310713.204,3364838.208,470.528)	(400722.304,3366165.242,852.054)	[-2460, 4234]	[-14.76, 25.404]	[0, 0]	[0, 1]	[0, 1]	[0, 0]	0	0	0	89002978
01135.las	(310713.203,3363519.125,444.685)	(401239.726,3366165.242,868.731)	[-4267, 4249]	[-25.602, 25.494]	[0, 0]	[0, 1]	[0, 1]	[0, 0]	0	0	0	149511395
01136.las	(310713.203,3362203.519,448.313)	(401212.377,3364905.214,858.966)	[-4286, 4248]	[-25.716, 25.488]	[0, 0]	[0, 1]	[0, 1]	[0, 0]	0	0	0	174682766
01137.las	(309705.801,3360875.735,479.954)	(401210.032,3363615.930,859.251)	[-4296, 4265]	[-25.776, 25.59]	[0, 0]	[0, 1]	[0, 1]	[0, 0]	0	0	0	152550286
01138.las	(308800.911,3359565.622,400.190)	(401274.267,3362320.185,866.062)	[-4321, 4281]	[-25.926, 25.686]	[0, 0]	[0, 1]	[0, 1]	[0, 0]	0	0	0	176214924
01139.las	(382247.716,3358243.691,471.371)	(401378.001,3360152.616,896.616)	[-4350, 4320]	[-26.1, 25.92]	[0, 0]	[0, 1]	[0, 1]	[0, 0]	0	0	0	38300199
01140.las	(309104.789,3356938.599,412.755)	(401371.155,3359686.092,2371.759)	[-4358, 4585]	[-26.148, 27.51]	[0, 0]	[0, 1]	[0, 1]	[0, 0]	0	0	0	179488478
01141.las	(309147.881,3355618.160,387.304)	(401346.102,3358365.964,2457.730)	[-4357, 4324]	[-26.142, 25.944]	[0, 0]	[0, 1]	[0, 1]	[0, 0]	0	0	0	163257914
01142.las	(308675.054,3354259.295,446.589)	(401359.292,3357045.286,2436.201)	[-4515, 4434]	[-27.09, 26.604]	[0, 0]	[0, 1]	[0, 1]	[0, 0]	0	0	0	176057193
01143.las	(309285.309,3352973.084,452.187)	(401193.255,3355723.798,2432.005)	[-4495, 4480]	[-26.97, 26.88]	[0, 0]	[0, 1]	[0, 1]	[0, 0]	0	0	0	162054536
01144.las	(309375.312,3351636.634,392.670)	(401438.593,3354391.392,2441.938)	[-4434, 4346]	[-26.604, 26.076]	[0, 0]	[0, 1]	[0, 1]	[0, 0]	0	0	0	169572140
01145.las	(308829.958,3350313.087,384.816)	(401494.594,3353094.598,2434.658)	[-4383, 4350]	[-26.298, 26.1]	[0, 0]	[0, 1]	[0, 1]	[0, 0]	0	0	0	160366362
01146.las	(309037.374,3348999.364,382.023)	(401470.402,3351792.895,2446.043)	[-4396, 4441]	[-26.376, 26.646]	[0, 0]	[0, 1]	[0, 1]	[0, 0]	0	0	0	152662426
01147.las	(328713.203,3347726.400,458.838)	(401355.469,3350176.279,2450.809)	[-4405, 4364]	[-26.43, 26.184]	[0, 0]	[0, 1]	[0, 1]	[0, 0]	0	0	0	121490444
01150.las	(397483.717,3300165.243,359.228)	(477213.202,3302090.800,847.400)	[-4639, 4730]	[-27.834, 28.38]	[0, 0]	[0, 1]	[0, 1]	[0, 0]	0	0	0	144565548
01151.las	(400101.758,3301320.483,385.668)	(477213.202,3303373.895,2353.869)	[-4802, 4759]	[-28.812, 28.554]	[0, 0]	[0, 1]	[0, 1]	[0, 0]	0	0	0	157307084
01152.las	(397841.258,3301686.590,528.234)	(398583.664,3303317.090,675.146)	[-4083, 4039]	[-24.498, 24.234]	[0, 0]	[0, 1]	[0, 1]	[0, 0]	0	0	0	2934878
01153.las	(397479.698,3302646.265,311.690)	(477213.202,3304725.251,2220.226)	[-4807, 4720]	[-28.842, 28.32]	[0, 0]	[0, 1]	[0, 1]	[0, 0]	0	0	0	166873696
01154.las	(398087.858,3303957.219,339.735)	(477213.202,3305995.829,2288.278)	[-4631, 4599]	[-27.786, 27.594]	[0, 0]	[0, 1]	[0, 1]	[0, 0]	0	0	0	165273802
01155.las	(397441.927,3305259.614,344.323)	(477213.202,3307352.072,2283.140)	[-4559, 4521]	[-27.354, 27.126]	[0, 0]	[0, 1]	[0, 1]	[0, 0]	0	0	0	164178692
01156.las	(397608.800,3306584.767,424.666)	(477162.610,3308692.045,2306.502)	[-4972, 4707]	[-29.832, 28.242]	[0, 0]	[0, 1]	[0, 1]	[0, 0]	0	0	0	166040746
01157.las	(397387.832,3307882.359,407.607)	(477213.202,3309948.737,2184.579)	[-4834, 4488]	[-29.004, 26.928]	[0, 0]	[0, 1]	[0, 1]	[0, 0]	0	0	0	129749274
01158.las	(397596.849,3309315.402,425.167)	(441213.202,3311302.855,2416.368)	[-4481, 4451]	[-26.886, 26.706]	[0, 0]	[0, 1]	[0, 1]	[0, 0]	0	0	0	93317469
01159.las	(397408.328,3310614.662,372.290)	(441213.202,3312683.718,2339.127)	[-4480, 4754]	[-26.88, 28.524]	[0, 0]	[0, 1]	[0, 1]	[0, 0]	0	0	0	129533283
01160.las	(397143.852,3311944.900,373.447)	(441213.202,3313922.316,867.035)	[-4433, 4414]	[-26.598, 26.484]	[0, 0]	[0, 1]	[0, 1]	[0, 0]	0	0	0	154784220
01174.las	(334072.092,3300420.046,422.172)	(400887.885,3302833.305,2289.599)	[-4481, 4448]	[-26.886, 26.688]	[0, 0]	[0, 1]	[0, 1]	[0, 0]	0	0	0	141351500
01175.las	(334037.953,3301729.494,350.087)	(400759.737,3304131.607,844.705)	[-4520, 4481]	[-27.12, 26.886]	[0, 0]	[0, 1]	[0, 1]	[0, 0]	0	0	0	123923061
01176.las	(334109.607,3303049.068,453.711)	(400815.983,3305449.881,2292.107)	[-4517, 4510]	[-27.102, 27.06]	[0, 0]	[0, 1]	[0, 1]	[0, 0]	0	0	0	146233876
01177.las	(334174.183,3304344.525,399.385)	(400669.739,3306740.500,986.778)	[-4539, 4499]	[-27.234, 26.994]	[0, 0]	[0, 1]	[0, 1]	[0, 0]	0	0	0	133214280
01178.las	(334253.368,3305649.916,418.356)	(400795.150,3308072.262,2369.099)	[-4689, 4627]	[-28.134, 27.762]	[0, 0]	[0, 1]	[0, 1]	[0, 0]	0	0	0	143606303
01200.las	(397571.145,3365313.214,385.679)	(470463.202,3366165.242,2324.491)	[93, 4434]	[0.558, 26.604]	[0, 0]	[0, 1]	[0, 1]	[0, 0]	0	0	0	191334978
01211.las	(397784.937,3363727.317,370.231)	(470463.202,3365763.045,865.399)	[-4284, 4205]	[-25.704, 25.23]	[0, 0]	[0, 1]	[0, 1]	[0, 0]	0	0	0	143618926
01212.las	(397666.913,3362421.508,373.080)	(470463.202,3364417.981,833.108)	[-4267, 4197]	[-25.602, 25.182]	[0, 0]	[0, 1]	[0, 1]	[0, 0]	0	0	0	131066809

DPH-1.3 Report on ASPRS LAS File Format (Swath Data) - Informational - continued

File	(Xmin, Ymin, Zmin)	(Xmax, Ymax, Zmax)	Extended Scan Angle	Scan Angle Rank	Scanner Channel	Scan Direction	Edge of Flight Line	User Data	Counts for Synthetic	Key-points	Withheld	Overlap
01213.las	(397748.937,3361114.589,390.334)	(470463.202,3363075.360,842.700)	[-4277, 4200]	[-25.662, 25.2]	[0, 0]	[0, 1]	[0, 1]	[0, 0]	0	0	0	143383018
01214.las	(397716.881,3359786.138,414.145)	(470463.202,3361764.636,854.712)	[-4333, 4269]	[-25.998, 25.614]	[0, 0]	[0, 1]	[0, 1]	[0, 0]	0	0	0	127265458
01215.las	(397595.951,3358447.809,390.335)	(470463.202,3360471.435,860.296)	[-4288, 4219]	[-25.728, 25.314]	[0, 0]	[0, 1]	[0, 1]	[0, 0]	0	0	0	144974147
01216.las	(397337.770,3357137.433,415.029)	(470463.202,3359129.939,859.824)	[-4243, 4189]	[-25.458, 25.134]	[0, 0]	[0, 1]	[0, 1]	[0, 0]	0	0	0	127646489
01217.las	(397722.134,3355841.387,406.684)	(470463.202,3357862.400,850.520)	[-4357, 4196]	[-26.142, 25.176]	[0, 0]	[0, 1]	[0, 1]	[0, 0]	0	0	0	145135796
01218.las	(397761.308,3354528.845,410.715)	(470463.202,3356651.617,844.777)	[-4307, 4927]	[-25.842, 29.562]	[0, 0]	[0, 1]	[0, 1]	[0, 0]	0	0	0	125334441
01219.las	(397822.086,3353204.300,410.200)	(465963.202,3355195.756,863.844)	[-4255, 4168]	[-25.53, 25.008]	[0, 0]	[0, 1]	[0, 1]	[0, 0]	0	0	0	132647463
01220.las	(397710.242,3351892.909,447.948)	(465963.202,3353908.276,863.800)	[-4264, 4318]	[-25.584, 25.908]	[0, 0]	[0, 1]	[0, 1]	[0, 0]	0	0	0	122850266
01221.las	(397716.059,3350591.460,401.715)	(465963.202,3352557.077,877.712)	[-4280, 4211]	[-25.68, 25.266]	[0, 0]	[0, 1]	[0, 1]	[0, 0]	0	0	0	132263350
01222.las	(397457.516,3349243.921,425.566)	(465963.202,3351268.871,864.027)	[-4229, 4153]	[-25.374, 24.918]	[0, 0]	[0, 1]	[0, 1]	[0, 0]	0	0	0	124967498
01223.las	(397838.375,3347917.911,432.514)	(465963.202,3349914.135,868.180)	[-4223, 4184]	[-25.338, 25.104]	[0, 0]	[0, 1]	[0, 1]	[0, 0]	0	0	0	134452298
01224.las	(335463.203,3345094.643,474.130)	(401585.146,3347450.943,875.538)	[-4145, 4077]	[-24.87, 24.462]	[0, 0]	[0, 1]	[0, 1]	[0, 0]	0	0	0	127046710
01225.las	(335463.203,3343758.628,463.395)	(401288.993,3346128.786,878.502)	[-4140, 4110]	[-24.84, 24.66]	[0, 0]	[0, 1]	[0, 1]	[0, 0]	0	0	0	115536262
01226.las	(335463.203,3342450.627,451.244)	(401548.291,3344791.731,894.147)	[-4174, 4098]	[-25.044, 24.588]	[0, 0]	[0, 1]	[0, 1]	[0, 0]	0	0	0	124557412
01227.las	(335463.203,3341127.568,440.576)	(401486.707,3343478.648,863.833)	[-4127, 4046]	[-24.762, 24.276]	[0, 0]	[0, 1]	[0, 1]	[0, 0]	0	0	0	115680736
01228.las	(335463.203,3339841.804,465.593)	(402191.996,3342185.490,881.355)	[-4166, 4087]	[-24.996, 24.522]	[0, 0]	[0, 1]	[0, 1]	[0, 0]	0	0	0	125463421
01229.las	(335463.203,3338505.382,491.819)	(401206.735,3340888.062,890.667)	[-4140, 4093]	[-24.84, 24.558]	[0, 0]	[0, 1]	[0, 1]	[0, 0]	0	0	0	112833529
01230.las	(335463.203,3329076.370,452.990)	(401484.900,3347460.832,9073.144)	[-4132, 4065]	[-24.792, 24.39]	[0, 0]	[0, 1]	[0, 1]	[0, 0]	0	0	0	121498089
01231.las	(327807.915,3335898.925,474.412)	(401174.166,3338222.255,9054.613)	[-4163, 4081]	[-24.978, 24.486]	[0, 0]	[0, 1]	[0, 1]	[0, 0]	0	0	0	111498697
01232.las	(335463.203,3327939.655,471.999)	(401465.534,3336927.510,9068.922)	[-4190, 4127]	[-25.14, 24.762]	[0, 0]	[0, 1]	[0, 1]	[0, 0]	0	0	0	120028986
01233.las	(335463.203,3325492.423,442.528)	(401370.376,3335584.053,9072.652)	[-4196, 4130]	[-25.176, 24.78]	[0, 0]	[0, 1]	[0, 1]	[0, 0]	0	0	0	109455437
01234.las	(335463.203,3331936.782,468.373)	(401554.349,3334303.477,9070.806)	[-4246, 31510]	[-25.476, 189.06]	[0, 0]	[0, 1]	[0, 1]	[0, 0]	0	0	0	161546830
01235.las	(397448.281,3345311.993,451.186)	(465963.202,3347271.166,834.204)	[-4179, 4109]	[-25.074, 24.654]	[0, 0]	[0, 1]	[0, 1]	[0, 0]	0	0	0	117021670
01236.las	(397673.932,3344039.487,581.082)	(465963.202,3345966.929,791.118)	[-4168, 4103]	[-25.008, 24.618]	[0, 0]	[0, 1]	[0, 1]	[0, 0]	0	0	0	127528913
01237.las	(397688.656,3342719.807,586.782)	(456718.447,3344711.597,789.186)	[-4132, 4096]	[-24.792, 24.576]	[0, 0]	[0, 1]	[0, 1]	[0, 0]	0	0	0	101603892
01238.las	(397727.724,3341417.368,503.480)	(456963.202,3343332.291,815.894)	[-4130, 4055]	[-24.78, 24.33]	[0, 0]	[0, 1]	[0, 1]	[0, 0]	0	0	0	111629517
01239.las	(397562.197,3340086.319,470.653)	(452463.202,3342051.987,807.421)	[-4383, 4074]	[-26.298, 24.444]	[0, 0]	[0, 1]	[0, 1]	[0, 0]	0	0	0	96690251
01240.las	(397538.422,3338804.963,478.161)	(452463.202,3340717.268,844.312)	[-4114, 4054]	[-24.684, 24.324]	[0, 0]	[0, 1]	[0, 1]	[0, 0]	0	0	0	107014281
01241.las	(397509.586,3337411.085,502.183)	(450213.202,3339374.581,863.224)	[-4108, 4034]	[-24.648, 24.204]	[0, 0]	[0, 1]	[0, 1]	[0, 0]	0	0	0	92598724
01242.las	(397568.643,3336141.523,481.493)	(450213.202,3338090.435,868.749)	[-4179, 4098]	[-25.074, 24.588]	[0, 0]	[0, 1]	[0, 1]	[0, 0]	0	0	0	104677945
01243.las	(397751.657,3334811.112,496.681)	(450213.202,3336808.160,893.589)	[-4115, 4254]	[-24.69, 25.524]	[0, 0]	[0, 1]	[0, 1]	[0, 0]	0	0	0	91816189
01244.las	(397857.672,3333534.744,497.195)	(450213.201,3335489.005,888.421)	[-4098, 4040]	[-24.588, 24.24]	[0, 0]	[0, 1]	[0, 1]	[0, 0]	0	0	0	98207612
01245.las	(397604.638,3332167.713,499.455)	(447769.907,3334134.796,868.476)	[-4139, 4021]	[-24.834, 24.126]	[0, 0]	[0, 1]	[0, 1]	[0, 0]	0	0	0	87541569
01246.las	(397854.930,3330950.451,486.611)	(447963.202,3332812.373,879.611)	[-4084, 4021]	[-24.504, 24.126]	[0, 0]	[0, 1]	[0, 1]	[0, 0]	0	0	0	147837121
01247.las	(330496.660,3329552.937,364.030)	(434463.202,3332089.739,9062.478)	[-4252, 4188]	[-25.512, 25.128]	[0, 0]	[0, 1]	[0, 1]	[0, 0]	0	0	0	190689092
01248.las	(328791.337,3328237.776,455.881)	(434463.202,3339003.482,9094.414)	[-4271, 4210]	[-25.626, 25.26]	[0, 0]	[0, 1]	[0, 1]	[0, 0]	0	0	0	157988435
01249.las	(329420.928,3326931.718,441.388)	(434463.202,3337401.319,9087.098)	[-4283, 4221]	[-25.698, 25.326]	[0, 0]	[0, 1]	[0, 1]	[0, 0]	0	0	0	191135668
01250.las	(335463.203,3325632.053,478.498)	(434463.202,3335859.941,9115.291)	[-31162, 4213]	[-186.972, 25.278]	[0, 0]	[0, 1]	[0, 1]	[0, 0]	0	0	0	158376459
01251.las	(335463.203,3324315.239,412.876)	(434463.202,3334929.994,9081.011)	[-4366, 4273]	[-26.196, 25.638]	[0, 0]	[0, 1]	[0, 1]	[0, 0]	0	0	0	188923640
01252.las	(335463.203,3322992.630,374.029)	(434463.202,3333170.101,9073.660)	[-4370, 4288]	[-26.22, 25.728]	[0, 0]	[0, 1]	[0, 1]	[0, 0]	0	0	0	158862450
01253.las	(335463.203,3321687.829,473.447)	(434463.202,3324187.406,893.637)	[-4334, 4266]	[-26.004, 25.596]	[0, 0]	[0, 1]	[0, 1]	[0, 0]	0	0	0	190288082
01254.las	(335463.203,3320340.157,446.444)	(434463.202,3322864.987,899.758)	[-4287, 4254]	[-25.722, 25.524]	[0, 0]	[0, 1]	[0, 1]	[0, 0]	0	0	0	158667450
01255.las	(335463.203,3319059.358,427.096)	(434463.202,3321560.194,874.525)	[-4263, 4180]	[-25.578, 25.08]	[0, 0]	[0, 1]	[0, 1]	[0, 0]	0	0	0	194502658
01256.las	(335463.203,3316424.609,438.231)	(434463.202,3318925.879,891.725)	[-4317, 4256]	[-25.902, 25.536]	[0, 0]	[0, 1]	[0, 1]	[0, 0]	0	0	0	164402023
01257.las	(335463.203,3315112.998,433.137)	(434463.202,3317594.963,885.598)	[-4328, 4274]	[-25.968, 25.644]	[0, 0]	[0, 1]	[0, 1]	[0, 0]	0	0	0	211017955
01258.las	(335463.203,3313780.401,389.047)	(434463.202,3316289.038,862.991)	[-4284, 4230]	[-25.704, 25.38]	[0, 0]	[0, 1]	[0, 1]	[0, 0]	0	0	0	168679132
01259.las	(335463.203,3312471.410,397.043)	(434463.202,3314978.970,902.115)	[-4343, 4265]	[-26.058, 25.59]	[0, 0]	[0, 1]	[0, 1]	[0, 0]	0	0	0	293092757
01260.las	(335463.203,3311154.602,380.171)	(435394.610,3313664.893,875.037)	[-4335, 4254]	[-26.01, 25.524]	[0, 0]	[0, 1]	[0, 1]	[0, 0]	0	0	0	356651342
01261.las	(335463.203,3310963.175,451.138)	(401532.805,3313314.193,872.194)	[-4233, 4155]	[-25.398, 24.93]	[0, 0]	[0, 1]	[0, 1]	[0, 0]	0	0	0	286086369

DPH-1.3 Report on ASPRS LAS File Format (Swath Data) - Informational - continued

File	(Xmin, Ymin, Zmin)	(Xmax, Ymax, Zmax)	Extended Scan Angle	Scan Angle Rank	Scanner Channel	Scan Direction	Edge of Flight Line	User Data	Counts for Synthetic	Key-points	Withheld	Overlap
01262.las	(335104.379,3309644.398,417.879)	(400997.213,3311963.535,877.926)	[-4229, 4163]	[-25.374, 24.978]	[0, 0]	[0, 1]	[0, 1]	[0, 0]	0	0	0	122012511
01263.las	(333975.440,3308334.823,434.255)	(401657.600,3310675.911,876.787)	[-4265, 4205]	[-25.59, 25.23]	[0, 0]	[0, 1]	[0, 1]	[0, 0]	0	0	0	158764034
01264.las	(333641.018,3307018.281,422.475)	(401193.201,3309368.239,898.036)	[-4235, 4151]	[-25.41, 24.906]	[0, 0]	[0, 1]	[0, 1]	[0, 0]	0	0	0	126933967

DPH-1.3 Report on ASPRS LAS File Format (Tiled Data) - Informational

The purpose of this section is to show a table of LAS 1.4 file informational test results for each tiled file.

File	(Xmin, Ymin, Zmin)	(Xmax, Ymax, Zmax)	Extended Scan Angle	Scan Angle Rank	Scanner Channel	Scan Direction	Edge of Flight Line	User Data	Counts for Synthetic	Key-points	Withheld	Overlap
14RLU105510.las	(310538.802,3351467.668,427.953)	(311999.999,3352499.999,747.160)	[-4036, 1530]	[-24.216, 9.18]	[0, 0]	[0, 1]	[0, 1]	[0, 0]	0	0	0	1563047
14RLU105525.las	(310554.515,3352500.000,406.314)	(311999.999,3354000.000,826.095)	[-4130, 4137]	[-24.78, 24.822]	[0, 0]	[0, 1]	[0, 1]	[0, 0]	0	0	0	2554513
14RLU105540.las	(310580.483,3354000.001,448.604)	(311999.999,3355499.999,767.049)	[-4153, 4017]	[-24.918, 24.102]	[0, 0]	[0, 1]	[0, 1]	[0, 0]	0	0	0	3654855
14RLU105555.las	(310606.487,3355500.000,549.067)	(311999.999,3357000.000,747.837)	[-4045, 4112]	[-24.27, 24.672]	[0, 0]	[0, 1]	[0, 1]	[0, 0]	0	0	0	3632937
14RLU105570.las	(310632.697,3357000.001,544.965)	(311999.999,3358500.000,2356.391)	[-4046, 4127]	[-24.276, 24.762]	[0, 0]	[0, 1]	[0, 1]	[0, 0]	0	0	0	2561818
14RLU105585.las	(310658.638,3358500.001,543.080)	(311999.999,3359999.999,724.343)	[-4150, 1556]	[-24.9, 9.336]	[0, 0]	[0, 1]	[0, 1]	[0, 0]	0	0	0	2340190
14RLU105600.las	(310684.681,3360000.000,607.192)	(311999.999,3361500.000,771.590)	[-688, 4118]	[-4.128, 24.708]	[0, 0]	[0, 1]	[0, 1]	[0, 0]	0	0	0	2227099
14RLU105615.las	(310711.082,3361500.001,583.297)	(311999.999,3362999.999,738.463)	[-4129, 1314]	[-24.774, 7.884]	[0, 0]	[0, 1]	[0, 1]	[0, 0]	0	0	0	2184738
14RLU105630.las	(310736.878,3363000.000,448.313)	(311999.999,3364500.000,663.358)	[-2276, 4031]	[-13.656, 24.186]	[0, 0]	[0, 1]	[0, 1]	[0, 0]	0	0	0	2148048
14RLU105645.las	(310762.903,3364500.001,584.065)	(311999.999,3365999.999,677.560)	[-4110, 4147]	[-24.66, 24.882]	[0, 0]	[0, 1]	[0, 1]	[0, 0]	0	0	0	2986587
14RLU120510.las	(312000.000,3351441.959,384.816)	(313500.000,3352499.999,759.758)	[-4127, 1595]	[-24.762, 9.57]	[0, 0]	[0, 1]	[0, 1]	[0, 0]	0	0	0	1460650
14RLU120525.las	(312000.000,3352500.000,413.741)	(313500.000,3354000.000,823.244)	[-4089, 4128]	[-24.534, 24.768]	[0, 0]	[0, 1]	[0, 1]	[0, 0]	0	0	0	2651936
14RLU120540.las	(312000.000,3354000.001,416.801)	(313500.000,3355499.999,782.294)	[-4082, 4049]	[-24.492, 24.294]	[0, 0]	[0, 1]	[0, 1]	[0, 0]	0	0	0	3545383
14RLU120555.las	(312000.000,3355500.000,446.589)	(313500.000,3356999.999,682.517)	[-4071, 4048]	[-24.426, 24.288]	[0, 0]	[0, 1]	[0, 1]	[0, 0]	0	0	0	3654551
14RLU120570.las	(312000.000,3357000.000,564.690)	(313500.000,3358500.000,638.690)	[-4087, 4050]	[-24.522, 24.3]	[0, 0]	[0, 1]	[0, 1]	[0, 0]	0	0	0	2656385
14RLU120585.las	(312000.000,3358500.001,567.644)	(313500.000,3359999.999,691.087)	[-4105, 1413]	[-24.63, 8.478]	[0, 0]	[0, 1]	[0, 1]	[0, 0]	0	0	0	2715319
14RLU120600.las	(312000.000,3360000.000,572.146)	(313500.000,3361500.000,669.385)	[-579, 4064]	[-3.474, 24.384]	[0, 0]	[0, 1]	[0, 1]	[0, 0]	0	0	0	2592875
14RLU120615.las	(312000.000,3361500.001,573.464)	(313500.000,3362999.999,657.269)	[-4076, 1435]	[-24.456, 8.61]	[0, 0]	[0, 1]	[0, 1]	[0, 0]	0	0	0	2425799
14RLU120630.las	(312000.000,3363000.001,578.622)	(313500.000,3364500.000,734.017)	[-4143, 4029]	[-24.858, 24.174]	[0, 0]	[0, 1]	[0, 1]	[0, 0]	0	0	0	2505310
14RLU120645.las	(312000.000,3364500.001,583.237)	(313500.000,3365999.999,724.782)	[-4100, 4147]	[-24.6, 24.882]	[0, 0]	[0, 1]	[0, 1]	[0, 0]	0	0	0	3706400
14RLU135510.las	(313500.001,3351416.412,386.868)	(315000.000,3352499.999,812.955)	[-4207, 1765]	[-25.242, 10.59]	[0, 0]	[0, 1]	[0, 1]	[0, 0]	0	0	0	1536752
14RLU135525.las	(313500.001,3352500.000,392.670)	(315000.000,3354000.000,2375.972)	[-4179, 4139]	[-25.074, 24.834]	[0, 0]	[0, 1]	[0, 1]	[0, 0]	0	0	0	3074595
14RLU135540.las	(313500.001,3354000.001,445.606)	(315000.000,3355499.999,2432.005)	[-4180, 4121]	[-25.08, 24.726]	[0, 0]	[0, 1]	[0, 1]	[0, 0]	0	0	0	3449041
14RLU135555.las	(313500.001,3355500.000,506.522)	(315000.000,3356999.999,789.229)	[-4140, 4150]	[-24.84, 24.9]	[0, 0]	[0, 1]	[0, 1]	[0, 0]	0	0	0	3604433
14RLU135570.las	(313500.001,3357000.000,422.923)	(315000.000,3358500.000,731.340)	[-2257, 4071]	[-13.542, 24.426]	[0, 0]	[0, 1]	[0, 1]	[0, 0]	0	0	0	2658911
14RLU135585.las	(313500.001,3358500.001,419.765)	(315000.000,3359999.999,2295.140)	[-4143, 1314]	[-24.858, 7.884]	[0, 0]	[0, 1]	[0, 1]	[0, 0]	0	0	0	2427098
14RLU135600.las	(313500.001,3360000.000,497.322)	(315000.000,3361499.999,666.769)	[-667, 4094]	[-4.002, 24.564]	[0, 0]	[0, 1]	[0, 1]	[0, 0]	0	0	0	2588950
14RLU135615.las	(313500.001,3361500.001,579.396)	(315000.000,3362999.999,818.484)	[-4126, 1605]	[-24.756, 9.63]	[0, 0]	[0, 1]	[0, 1]	[0, 0]	0	0	0	2531138
14RLU135630.las	(313500.001,3363000.000,580.857)	(315000.000,3364500.000,676.197)	[-4103, 4083]	[-24.618, 24.498]	[0, 0]	[0, 1]	[0, 1]	[0, 0]	0	0	0	2602390
14RLU135645.las	(313500.001,3364500.001,584.784)	(315000.000,3365999.999,768.410)	[-4009, 4079]	[-24.054, 24.474]	[0, 0]	[0, 1]	[0, 1]	[0, 0]	0	0	0	3622940
14RLU150510.las	(315000.001,3351391.159,410.150)	(316499.999,3352499.999,833.006)	[-4096, 1877]	[-24.576, 11.262]	[0, 0]	[0, 1]	[0, 1]	[0, 0]	0	0	0	1581324
14RLU150525.las	(315000.001,3352500.000,427.976)	(316499.999,3354000.000,842.225)	[-4215, 4153]	[-25.29, 24.918]	[0, 0]	[0, 1]	[0, 1]	[0, 0]	0	0	0	3066131
14RLU150540.las	(315000.001,3354000.001,469.073)	(316499.999,3355499.999,2337.392)	[-4186, 4160]	[-25.116, 24.96]	[0, 0]	[0, 1]	[0, 1]	[0, 0]	0	0	0	3365251
14RLU150555.las	(315000.001,3355500.000,456.244)	(316499.999,3356999.999,801.507)	[-4183, 4173]	[-25.098, 25.038]	[0, 0]	[0, 1]	[0, 1]	[0, 0]	0	0	0	3474755
14RLU150570.las	(315000.001,3357000.000,387.304)	(316499.999,3358500.000,2336.125)	[-2139, 4120]	[-12.834, 24.72]	[0, 0]	[0, 1]	[0, 1]	[0, 0]	0	0	0	2468752
14RLU150585.las	(315000.001,3358500.001,432.503)	(316499.999,3359999.999,2341.971)	[-4141, 4019]	[-24.846, 24.114]	[0, 0]	[0, 1]	[0, 1]	[0, 0]	0	0	0	2572073
14RLU150600.las	(315000.001,3360000.000,569.775)	(316499.999,3361500.000,722.010)	[-783, 4147]	[-4.698, 24.882]	[0, 0]	[0, 1]	[0, 1]	[0, 0]	0	0	0	2374506
14RLU150615.las	(315000.001,3361500.001,598.339)	(316499.999,3362999.999,687.266)	[-4193, 1727]	[-25.158, 10.362]	[0, 0]	[0, 1]	[0, 1]	[0, 0]	0	0	0	2513911
14RLU150630.las	(315000.001,3363000.000,532.573)	(316499.999,3364500.000,746.021)	[-4170, 4160]	[-25.02, 24.96]	[0, 0]	[0, 1]	[0, 1]	[0, 0]	0	0	0	2915478
14RLU150645.las	(315000.001,3364500.001,592.703)	(316499.999,3365999.999,769.758)	[-4010, 4075]	[-24.06, 24.45]	[0, 0]	[0, 1]	[0, 1]	[0, 0]	0	0	0	3529212
14RLU165510.las	(316500.000,3351366.025,408.884)	(318000.000,3352499.999,823.434)	[-4146, 1977]	[-24.876, 11.862]	[0, 0]	[0, 1]	[0, 1]	[0, 0]	0	0	0	1684226
14RLU165525.las	(316500.000,3352500.000,408.877)	(318000.000,3354000.000,2361.946)	[-4258, 4163]	[-25.548, 24.978]	[0, 0]	[0, 1]	[0, 1]	[0, 0]	0	0	0	3583569
14RLU165540.las	(316500.000,3354000.001,457.050)	(318000.000,3355499.999,2278.846)	[-4178, 4046]	[-25.068, 24.276]	[0, 0]	[0, 1]	[0, 1]	[0, 0]	0	0	0	3442667
14RLU165555.las	(316500.000,3355500.000,462.940)	(318000.000,3356999.999,656.284)	[-4175, 4226]	[-25.05, 25.356]	[0, 0]	[0, 1]	[0, 1]	[0, 0]	0	0	0	3436841
14RLU165570.las	(316500.000,3357000.000,439.129)	(318000.000,3358500.000,804.231)	[-2029, 4155]	[-12.174, 24.93]	[0, 0]	[0, 1]	[0, 1]	[0, 0]	0	0	0	2490694
14RLU165585.las	(316500.000,3358500.001,412.755)	(318000.000,3359999.999,735.301)	[-4095, 1096]	[-24.57, 6.576]	[0, 0]	[0, 1]	[0, 1]	[0, 0]	0	0	0	2398457

DPH-1.3 Report on ASPRS LAS File Format (Tiled Data) - Informational - continued

File	(Xmin, Ymin, Zmin)	(Xmax, Ymax, Zmax)	Extended Scan Angle	Scan Angle Rank	Scanner Channel	Scan Direction	Edge of Flight Line	User Data	Counts for Synthetic	Key-points	Withheld	Overlap
14RLU165600.las	(316500.000,3360000.000,445.730)	(318000.000,3361500.000,660.569)	[-903, 4095]	[-5.418, 24.57]	[0, 0]	[0, 1]	[0, 1]	[0, 0]	0	0	0	2518521
14RLU165615.las	(316500.000,3361500.001,590.587)	(318000.000,3362999.999,684.204)	[-4180, 1817]	[-25.08, 10.902]	[0, 0]	[0, 1]	[0, 1]	[0, 0]	0	0	0	2587082
14RLU165630.las	(316500.000,3363000.001,604.424)	(318000.000,3364500.000,714.622)	[-4178, 4131]	[-25.068, 24.786]	[0, 0]	[0, 1]	[0, 1]	[0, 0]	0	0	0	3214337
14RLU165645.las	(316500.000,3364500.001,621.135)	(318000.000,3365999.999,713.918)	[-4093, 4112]	[-24.558, 24.672]	[0, 0]	[0, 1]	[0, 1]	[0, 0]	0	0	0	3415757
14RLU180510.las	(318000.001,3351341.159,460.058)	(319499.999,3352499.999,847.176)	[-4215, 2114]	[-25.29, 12.684]	[0, 0]	[0, 1]	[0, 1]	[0, 0]	0	0	0	1654088
14RLU180525.las	(318000.001,3352500.000,457.996)	(319499.999,3354000.000,832.362)	[-4264, 4203]	[-25.584, 25.218]	[0, 0]	[0, 1]	[0, 1]	[0, 0]	0	0	0	3466269
14RLU180540.las	(318000.001,3354000.001,520.435)	(319499.999,3355499.999,763.048)	[-4165, 4151]	[-24.99, 24.906]	[0, 0]	[0, 1]	[0, 1]	[0, 0]	0	0	0	3587326
14RLU180555.las	(318000.001,3355500.000,601.995)	(319499.999,3356999.999,730.982)	[-4183, 4218]	[-25.098, 25.308]	[0, 0]	[0, 1]	[0, 1]	[0, 0]	0	0	0	3436642
14RLU180570.las	(318000.001,3357000.000,605.918)	(319499.999,3358500.000,680.322)	[-1958, 4204]	[-11.748, 25.224]	[0, 0]	[0, 1]	[0, 1]	[0, 0]	0	0	0	2580285
14RLU180585.las	(318000.001,3358500.001,589.202)	(319499.999,3359999.999,685.069)	[-4228, 948]	[-25.368, 5.688]	[0, 0]	[0, 1]	[0, 1]	[0, 0]	0	0	0	2442011
14RLU180600.las	(318000.001,3360000.000,400.190)	(319499.999,3361500.000,668.940)	[-988, 4094]	[-5.928, 24.564]	[0, 0]	[0, 1]	[0, 1]	[0, 0]	0	0	0	2567204
14RLU180615.las	(318000.001,3361500.001,582.676)	(319499.999,3362999.999,687.331)	[-4190, 1866]	[-25.14, 11.196]	[0, 0]	[0, 1]	[0, 1]	[0, 0]	0	0	0	2562523
14RLU180630.las	(318000.001,3363000.000,602.687)	(319499.999,3364500.000,693.524)	[-4180, 4163]	[-25.08, 24.978]	[0, 0]	[0, 1]	[0, 1]	[0, 0]	0	0	0	3360103
14RLU180645.las	(318000.001,3364500.001,624.931)	(319499.999,3365999.999,697.392)	[-4184, 4134]	[-25.104, 24.804]	[0, 0]	[0, 1]	[0, 1]	[0, 0]	0	0	0	3526196
14RLU195510.las	(319500.000,3351316.444,458.625)	(321000.000,3352499.999,848.414)	[-4209, 2386]	[-25.254, 14.316]	[0, 0]	[0, 1]	[0, 1]	[0, 0]	0	0	0	1545842
14RLU195525.las	(319500.000,3352500.000,458.457)	(321000.000,3354000.000,855.672)	[-4215, 4196]	[-25.29, 25.176]	[0, 0]	[0, 1]	[0, 1]	[0, 0]	0	0	0	3671271
14RLU195540.las	(319500.000,3354000.001,565.524)	(321000.000,3355499.999,737.342)	[-4228, 4140]	[-25.368, 24.84]	[0, 0]	[0, 1]	[0, 1]	[0, 0]	0	0	0	3673365
14RLU195555.las	(319500.000,3355500.000,440.290)	(321000.000,3356999.999,730.650)	[-4183, 4194]	[-25.098, 25.164]	[0, 0]	[0, 1]	[0, 1]	[0, 0]	0	0	0	3379098
14RLU195570.las	(319500.000,3357000.000,592.786)	(321000.000,3358500.000,779.444)	[-1843, 4221]	[-11.058, 25.326]	[0, 0]	[0, 1]	[0, 1]	[0, 0]	0	0	0	2734954
14RLU195585.las	(319500.000,3358500.001,597.395)	(321000.000,3359999.999,744.998)	[-4246, 882]	[-25.476, 5.292]	[0, 0]	[0, 1]	[0, 1]	[0, 0]	0	0	0	2493674
14RLU195600.las	(319500.000,3360000.000,440.215)	(321000.000,3361500.000,786.090)	[-1097, 4065]	[-6.582, 24.39]	[0, 0]	[0, 1]	[0, 1]	[0, 0]	0	0	0	2538968
14RLU195615.las	(319500.000,3361500.001,580.064)	(321000.000,3362999.999,679.623)	[-4178, 1959]	[-25.068, 11.754]	[0, 0]	[0, 1]	[0, 1]	[0, 0]	0	0	0	2463688
14RLU195630.las	(319500.000,3363000.000,479.954)	(321000.000,3364500.000,752.572)	[-4180, 4148]	[-25.08, 24.888]	[0, 0]	[0, 1]	[0, 1]	[0, 0]	0	0	0	3485273
14RLU195645.las	(319500.000,3364500.001,622.876)	(321000.000,3365999.999,721.718)	[-4112, 4163]	[-24.672, 24.978]	[0, 0]	[0, 1]	[0, 1]	[0, 0]	0	0	0	3434538
14RLU210510.las	(321000.001,3351292.008,447.289)	(322499.999,3352499.999,816.166)	[-4183, 2320]	[-25.098, 13.92]	[0, 0]	[0, 1]	[0, 1]	[0, 0]	0	0	0	1693942
14RLU210525.las	(321000.001,3352500.000,482.749)	(322499.999,3354000.000,823.263)	[-4285, 4205]	[-25.71, 25.23]	[0, 0]	[0, 1]	[0, 1]	[0, 0]	0	0	0	3659863
14RLU210540.las	(321000.001,3354000.001,604.925)	(322499.999,3355499.999,813.214)	[-4251, 4169]	[-25.506, 25.014]	[0, 0]	[0, 1]	[0, 1]	[0, 0]	0	0	0	3493298
14RLU210555.las	(321000.001,3355500.000,621.758)	(322499.999,3356999.999,775.547)	[-4199, 4231]	[-25.194, 25.386]	[0, 0]	[0, 1]	[0, 1]	[0, 0]	0	0	0	3211020
14RLU210570.las	(321000.001,3357000.000,470.455)	(322499.999,3358500.000,778.730)	[-1727, 4143]	[-10.362, 24.858]	[0, 0]	[0, 1]	[0, 1]	[0, 0]	0	0	0	2655095
14RLU210585.las	(321000.001,3358500.001,433.888)	(322499.999,3359999.999,709.294)	[-4188, 719]	[-25.128, 4.314]	[0, 0]	[0, 1]	[0, 1]	[0, 0]	0	0	0	2600436
14RLU210600.las	(321000.001,3360000.000,590.666)	(322499.999,3361500.000,733.402)	[-1252, 4142]	[-7.512, 24.852]	[0, 0]	[0, 1]	[0, 1]	[0, 0]	0	0	0	2514657
14RLU210615.las	(321000.001,3361500.001,580.301)	(322499.999,3362999.999,790.313)	[-4183, 2049]	[-25.098, 12.294]	[0, 0]	[0, 1]	[0, 1]	[0, 0]	0	0	0	2558828
14RLU210630.las	(321000.001,3363000.000,582.673)	(322499.999,3364500.000,678.685)	[-4174, 4082]	[-25.044, 24.492]	[0, 0]	[0, 1]	[0, 1]	[0, 0]	0	0	0	3562297
14RLU210645.las	(321000.001,3364500.001,593.681)	(322499.999,3365999.999,761.118)	[-4116, 4107]	[-24.696, 24.642]	[0, 0]	[0, 1]	[0, 1]	[0, 0]	0	0	0	3395485
14RLU225510.las	(322500.000,3351267.769,463.810)	(324000.000,3352499.999,816.767)	[-4204, 4220]	[-25.224, 25.32]	[0, 0]	[0, 1]	[0, 1]	[0, 0]	0	0	0	1780000
14RLU225525.las	(322500.000,3352500.000,487.784)	(323999.999,3354000.000,856.502)	[-4289, 4249]	[-25.734, 25.494]	[0, 0]	[0, 1]	[0, 1]	[0, 0]	0	0	0	3627346
14RLU225540.las	(322500.000,3354000.001,539.305)	(323999.999,3355499.999,818.402)	[-4239, 4203]	[-25.434, 25.218]	[0, 0]	[0, 1]	[0, 1]	[0, 0]	0	0	0	3631205
14RLU225555.las	(322500.000,3355500.000,621.159)	(323999.999,3356999.999,769.156)	[-4230, 4249]	[-25.38, 25.494]	[0, 0]	[0, 1]	[0, 1]	[0, 0]	0	0	0	3083414
14RLU225570.las	(322500.000,3357000.000,582.374)	(323999.999,3358500.000,2457.730)	[-4070, 4184]	[-24.42, 25.104]	[0, 0]	[0, 1]	[0, 1]	[0, 0]	0	0	0	2698771
14RLU225585.las	(322500.000,3358500.001,603.052)	(323999.999,3359999.999,669.540)	[-4178, 626]	[-25.068, 3.756]	[0, 0]	[0, 1]	[0, 1]	[0, 0]	0	0	0	2518817
14RLU225600.las	(322500.000,3360000.000,611.468)	(323999.999,3361500.000,751.207)	[-1337, 4146]	[-8.022, 24.876]	[0, 0]	[0, 1]	[0, 1]	[0, 0]	0	0	0	2578649
14RLU225615.las	(322500.000,3361500.001,587.770)	(323999.999,3362999.999,680.188)	[-4181, 4083]	[-25.086, 24.498]	[0, 0]	[0, 1]	[0, 1]	[0, 0]	0	0	0	2574400
14RLU225630.las	(322500.000,3363000.000,583.146)	(323999.999,3364500.000,684.091)	[-4096, 4131]	[-24.576, 24.786]	[0, 0]	[0, 1]	[0, 1]	[0, 0]	0	0	0	3629037
14RLU225645.las	(322500.000,3364500.001,606.846)	(323999.999,3365999.999,685.610)	[-4182, 4076]	[-25.092, 24.456]	[0, 0]	[0, 1]	[0, 1]	[0, 0]	0	0	0	3546225
14RLU240510.las	(324000.001,3351243.777,467.754)	(325500.000,3352499.999,830.128)	[-4190, 4282]	[-25.14, 25.692]	[0, 0]	[0, 1]	[0, 1]	[0, 0]	0	0	0	2166434
14RLU240525.las	(324000.000,3352500.000,498.629)	(325500.000,3354000.000,844.485)	[-4228, 4238]	[-25.368, 25.428]	[0, 0]	[0, 1]	[0, 1]	[0, 0]	0	0	0	3560091
14RLU240540.las	(324000.000,3354000.001,501.582)	(325500.000,3355499.999,825.509)	[-4315, 4215]	[-25.89, 25.29]	[0, 0]	[0, 1]	[0, 1]	[0, 0]	0	0	0	3955525
14RLU240555.las	(324000.000,3355500.000,555.073)	(325500.000,3356999.999,718.860)	[-4249, 4183]	[-25.494, 25.098]	[0, 0]	[0, 1]	[0, 1]	[0, 0]	0	0	0	2798354
14RLU240570.las	(324000.000,3357000.000,622.925)	(325500.000,3358500.000,702.568)	[-1495, 4198]	[-8.97, 25.188]	[0, 0]	[0, 1]	[0, 1]	[0, 0]	0	0	0	2730521

DPH-1.3 Report on ASPRS LAS File Format (Tiled Data) - Informational - continued

File	(Xmin, Ymin, Zmin)	(Xmax, Ymax, Zmax)	Extended Scan Angle	Scan Angle Rank	Scanner Channel	Scan Direction	Edge of Flight Line	User Data	Counts for Synthetic	Key-points	Withheld	Overlap
14RLU240585.las	(324000.000,3358500.001,605.720)	(325500.000,3359999.999,714.299)	[-4199, 537]	[-25.194, 3.222]	[0, 0]	[0, 1]	[0, 1]	[0, 0]	0	0	0	2646303
14RLU240600.las	(324000.000,3360000.000,459.323)	(325500.000,3361500.000,670.303)	[-1425, 4173]	[-8.55, 25.038]	[0, 0]	[0, 1]	[0, 1]	[0, 0]	0	0	0	2588554
14RLU240615.las	(324000.000,3361500.001,599.828)	(325500.000,3362999.999,679.740)	[-4144, 2257]	[-24.864, 13.542]	[0, 0]	[0, 1]	[0, 1]	[0, 0]	0	0	0	2664237
14RLU240630.las	(324000.000,3363000.000,586.479)	(325500.000,3364500.000,648.419)	[-4109, 4120]	[-24.654, 24.72]	[0, 0]	[0, 1]	[0, 1]	[0, 0]	0	0	0	3783122
14RLU240645.las	(324000.000,3364500.001,595.166)	(325500.000,3365999.999,681.426)	[-4043, 4062]	[-24.258, 24.372]	[0, 0]	[0, 1]	[0, 1]	[0, 0]	0	0	0	3703717
14RLU255510.las	(325500.001,3351219.841,569.043)	(326999.999,3352499.999,828.629)	[-4236, 4215]	[-25.416, 25.29]	[0, 0]	[0, 1]	[0, 1]	[0, 0]	0	0	0	2256750
14RLU255525.las	(325500.001,3352500.000,483.644)	(326999.999,3354000.000,808.141)	[-4267, 4253]	[-25.602, 25.518]	[0, 0]	[0, 1]	[0, 1]	[0, 0]	0	0	0	3634928
14RLU255540.las	(325500.001,3354000.001,513.836)	(326999.999,3355499.999,717.426)	[-4263, 4233]	[-25.578, 25.398]	[0, 0]	[0, 1]	[0, 1]	[0, 0]	0	0	0	3937410
14RLU255555.las	(325500.001,3355500.000,582.262)	(326999.999,3356999.999,756.919)	[-4183, 4109]	[-25.098, 24.654]	[0, 0]	[0, 1]	[0, 1]	[0, 0]	0	0	0	2732083
14RLU255570.las	(325500.001,3357000.000,487.807)	(326999.999,3358500.000,791.639)	[-1426, 4152]	[-8.556, 24.912]	[0, 0]	[0, 1]	[0, 1]	[0, 0]	0	0	0	2710863
14RLU255585.las	(325500.001,3358500.001,614.812)	(326999.999,3359999.999,777.820)	[-4179, 562]	[-25.074, 3.372]	[0, 0]	[0, 1]	[0, 1]	[0, 0]	0	0	0	2501472
14RLU255600.las	(325500.001,3360000.000,502.165)	(326999.999,3361500.000,799.515)	[-1540, 4144]	[-9.24, 24.864]	[0, 0]	[0, 1]	[0, 1]	[0, 0]	0	0	0	2578671
14RLU255615.las	(325500.001,3361500.001,598.950)	(326999.999,3362999.999,747.952)	[-4067, 4011]	[-24.402, 24.066]	[0, 0]	[0, 1]	[0, 1]	[0, 0]	0	0	0	2633531
14RLU255630.las	(325500.001,3363000.000,589.049)	(326999.999,3364500.000,634.699)	[-4143, 4049]	[-24.858, 24.294]	[0, 0]	[0, 1]	[0, 1]	[0, 0]	0	0	0	3619356
14RLU255645.las	(325500.001,3364500.001,591.609)	(326999.999,3365999.999,683.650)	[-4031, 4047]	[-24.186, 24.282]	[0, 0]	[0, 1]	[0, 1]	[0, 0]	0	0	0	3684034
14RLU270510.las	(327000.000,3351196.204,450.668)	(328500.000,3352499.999,2405.501)	[-4235, 4346]	[-25.41, 26.076]	[0, 0]	[0, 1]	[0, 1]	[0, 0]	0	0	0	2524875
14RLU270525.las	(327000.000,3352500.000,489.899)	(328500.000,3354000.000,819.949)	[-4290, 4188]	[-25.74, 25.128]	[0, 0]	[0, 1]	[0, 1]	[0, 0]	0	0	0	3449488
14RLU270540.las	(327000.000,3354000.001,588.084)	(328500.000,3355499.999,843.114)	[-4249, 4254]	[-25.494, 25.524]	[0, 0]	[0, 1]	[0, 1]	[0, 0]	0	0	0	3690644
14RLU270555.las	(327000.000,3355500.000,527.034)	(328500.000,3356999.999,707.772)	[-4251, 4165]	[-25.506, 24.99]	[0, 0]	[0, 1]	[0, 1]	[0, 0]	0	0	0	2641049
14RLU270570.las	(327000.000,3357000.000,633.449)	(328500.000,3358500.000,686.095)	[-1305, 4197]	[-7.83, 25.182]	[0, 0]	[0, 1]	[0, 1]	[0, 0]	0	0	0	2635192
14RLU270585.las	(327000.000,3358500.001,619.851)	(328500.000,3359999.999,789.496)	[-4177, 677]	[-25.062, 4.062]	[0, 0]	[0, 1]	[0, 1]	[0, 0]	0	0	0	2622896
14RLU270600.las	(327000.000,3360000.000,614.561)	(328500.000,3361500.000,736.214)	[-1669, 4151]	[-10.014, 24.906]	[0, 0]	[0, 1]	[0, 1]	[0, 0]	0	0	0	2608116
14RLU270615.las	(327000.000,3361500.001,487.940)	(328500.000,3362999.999,694.462)	[-4158, 4093]	[-24.948, 24.558]	[0, 0]	[0, 1]	[0, 1]	[0, 0]	0	0	0	2993399
14RLU270630.las	(327000.000,3363000.000,592.756)	(328500.000,3364500.000,680.505)	[-4038, 4047]	[-24.228, 24.282]	[0, 0]	[0, 1]	[0, 1]	[0, 0]	0	0	0	3340010
14RLU270645.las	(327000.000,3364500.001,535.469)	(328500.000,3365999.999,667.726)	[-4144, 4048]	[-24.864, 24.288]	[0, 0]	[0, 1]	[0, 1]	[0, 0]	0	0	0	3779104
14RLU285510.las	(328500.001,3351172.770,428.188)	(329999.999,3352499.999,2382.127)	[-4192, 4175]	[-25.152, 25.05]	[0, 0]	[0, 1]	[0, 1]	[0, 0]	0	0	0	2538551
14RLU285525.las	(328500.001,3352500.000,455.628)	(329999.999,3354000.000,820.577)	[-4272, 4132]	[-25.632, 24.792]	[0, 0]	[0, 1]	[0, 1]	[0, 0]	0	0	0	3370771
14RLU285540.las	(328500.001,3354000.001,560.105)	(329999.999,3355499.999,795.705)	[-4230, 4254]	[-25.38, 25.524]	[0, 0]	[0, 1]	[0, 1]	[0, 0]	0	0	0	3542043
14RLU285555.las	(328500.001,3355500.000,648.749)	(329999.999,3356999.999,717.067)	[-4267, 2126]	[-25.602, 12.756]	[0, 0]	[0, 1]	[0, 1]	[0, 0]	0	0	0	2494868
14RLU285570.las	(328500.001,3357000.000,619.274)	(329999.999,3358500.000,709.789)	[-1249, 4216]	[-7.494, 25.296]	[0, 0]	[0, 1]	[0, 1]	[0, 0]	0	0	0	2736018
14RLU285585.las	(328500.001,3358500.001,619.120)	(329999.999,3359999.999,842.859)	[-4229, 807]	[-25.374, 4.842]	[0, 0]	[0, 1]	[0, 1]	[0, 0]	0	0	0	2734655
14RLU285600.las	(328500.001,3360000.000,534.464)	(329999.999,3361500.000,727.120)	[-1774, 4153]	[-10.644, 24.918]	[0, 0]	[0, 1]	[0, 1]	[0, 0]	0	0	0	2686014
14RLU285615.las	(328500.001,3361500.001,613.612)	(329999.999,3362999.999,672.149)	[-4175, 4087]	[-25.05, 24.522]	[0, 0]	[0, 1]	[0, 1]	[0, 0]	0	0	0	3152186
14RLU285630.las	(328500.001,3363000.000,602.840)	(329999.999,3364500.000,678.027)	[-4012, 4079]	[-24.072, 24.474]	[0, 0]	[0, 1]	[0, 1]	[0, 0]	0	0	0	3316195
14RLU285645.las	(328500.001,3364500.001,444.685)	(329999.999,3365999.999,653.466)	[-4132, 4131]	[-24.792, 24.786]	[0, 0]	[0, 1]	[0, 1]	[0, 0]	0	0	0	3634781
14RLU300510.las	(330000.000,3351149.527,458.085)	(331500.000,3352499.999,814.375)	[-4233, 4197]	[-25.398, 25.182]	[0, 0]	[0, 1]	[0, 1]	[0, 0]	0	0	0	2761893
14RLU300525.las	(330000.000,3352500.000,483.415)	(331500.000,3354000.000,746.969)	[-4230, 4236]	[-25.38, 25.416]	[0, 0]	[0, 1]	[0, 1]	[0, 0]	0	0	0	3370899
14RLU300540.las	(330000.000,3354000.001,644.272)	(331500.000,3355499.999,824.230)	[-4213, 4237]	[-25.278, 25.422]	[0, 0]	[0, 1]	[0, 1]	[0, 0]	0	0	0	3416057
14RLU300555.las	(330000.000,3355500.000,498.235)	(331500.000,3356999.999,795.167)	[-4267, 2014]	[-25.602, 12.084]	[0, 0]	[0, 1]	[0, 1]	[0, 0]	0	0	0	2558776
14RLU300570.las	(330000.001,3357000.000,498.383)	(331500.000,3358500.000,831.264)	[-1157, 4218]	[-6.942, 25.308]	[0, 0]	[0, 1]	[0, 1]	[0, 0]	0	0	0	2694001
14RLU300585.las	(330000.000,3358500.001,461.342)	(331500.000,3359999.999,696.762)	[-4232, 890]	[-25.392, 5.34]	[0, 0]	[0, 1]	[0, 1]	[0, 0]	0	0	0	2679534
14RLU300600.las	(330000.000,3360000.000,617.453)	(331500.000,3361500.000,764.145)	[-1839, 4165]	[-11.034, 24.99]	[0, 0]	[0, 1]	[0, 1]	[0, 0]	0	0	0	2513427
14RLU300615.las	(330000.000,3361500.001,607.126)	(331500.000,3362999.999,752.947)	[-4110, 4064]	[-24.66, 24.384]	[0, 0]	[0, 1]	[0, 1]	[0, 0]	0	0	0	3246886
14RLU300630.las	(330000.000,3363000.000,600.959)	(331500.000,3364500.000,673.872)	[-4067, 4072]	[-24.402, 24.432]	[0, 0]	[0, 1]	[0, 1]	[0, 0]	0	0	0	3155991
14RLU300645.las	(330000.000,3364500.001,472.572)	(331499.999,3365999.999,771.051)	[-4111, 4043]	[-24.666, 24.258]	[0, 0]	[0, 1]	[0, 1]	[0, 0]	0	0	0	3511032
14RLU315510.las	(331500.001,3351126.454,474.940)	(332999.999,3352499.999,805.670)	[-4196, 4255]	[-25.176, 25.53]	[0, 0]	[0, 1]	[0, 1]	[0, 0]	0	0	0	2881157
14RLU315525.las	(331500.001,3352500.000,490.591)	(332999.999,3354000.000,792.370)	[-4241, 4234]	[-25.446, 25.404]	[0, 0]	[0, 1]	[0, 1]	[0, 0]	0	0	0	3428454
14RLU315540.las	(331500.001,3354000.001,583.905)	(332999.999,3355499.999,852.131)	[-4285, 4220]	[-25.71, 25.32]	[0, 0]	[0, 1]	[0, 1]	[0, 0]	0	0	0	3542464
14RLU315555.las	(331500.001,3355500.000,549.866)	(332999.999,3356999.999,832.969)	[-4250, 1928]	[-25.5, 11.568]	[0, 0]	[0, 1]	[0, 1]	[0, 0]	0	0	0	2593843

DPH-1.3 Report on ASPRS LAS File Format (Tiled Data) - Informational - continued

File	(Xmin, Ymin, Zmin)	(Xmax, Ymax, Zmax)	Extended Scan Angle	Scan Angle Rank	Scanner Channel	Scan Direction	Edge of Flight Line	User Data	Counts for Synthetic	Key-points	Withheld	Overlap
14RLU315570.las	(331500.001,3357000.000,458.554)	(332999.999,3358500.000,783.862)	[-969, 4203]	[-5.814, 25.218]	[0, 0]	[0, 1]	[0, 1]	[0, 0]	0	0	0	2562793
14RLU315585.las	(331500.001,3358500.001,456.431)	(332999.999,3359999.999,2371.759)	[-4184, 972]	[-25.104, 5.832]	[0, 0]	[0, 1]	[0, 1]	[0, 0]	0	0	0	2528940
14RLU315600.las	(331500.001,3360000.000,615.455)	(332999.999,3361500.000,714.716)	[-1953, 4134]	[-11.718, 24.804]	[0, 0]	[0, 1]	[0, 1]	[0, 0]	0	0	0	2552037
14RLU315615.las	(331500.001,3361500.001,614.279)	(332999.999,3362999.999,794.437)	[-4126, 4114]	[-24.756, 24.684]	[0, 0]	[0, 1]	[0, 1]	[0, 0]	0	0	0	3377581
14RLU315630.las	(331500.001,3363000.000,618.977)	(332999.999,3364500.000,807.937)	[-4127, 4057]	[-24.762, 24.342]	[0, 0]	[0, 1]	[0, 1]	[0, 0]	0	0	0	3179320
14RLU315645.las	(331500.001,3364500.001,599.011)	(332999.999,3365999.999,728.476)	[-4142, 4111]	[-24.852, 24.666]	[0, 0]	[0, 1]	[0, 1]	[0, 0]	0	0	0	3552024
14RLU330510.las	(333000.000,3351103.655,462.741)	(334499.999,3352499.999,845.686)	[-4229, 4235]	[-25.374, 25.41]	[0, 0]	[0, 1]	[0, 1]	[0, 0]	0	0	0	2945611
14RLU330525.las	(333000.000,3352500.000,478.253)	(334499.999,3354000.000,746.509)	[-4260, 4180]	[-25.56, 25.08]	[0, 0]	[0, 1]	[0, 1]	[0, 0]	0	0	0	3419561
14RLU330540.las	(333000.000,3354000.001,543.715)	(334499.999,3355499.999,811.216)	[-4278, 4235]	[-25.668, 25.41]	[0, 0]	[0, 1]	[0, 1]	[0, 0]	0	0	0	3446540
14RLU330555.las	(333000.000,3355500.000,499.819)	(334499.999,3356999.999,2279.275)	[-4230, 1770]	[-25.38, 10.62]	[0, 0]	[0, 1]	[0, 1]	[0, 0]	0	0	0	2709503
14RLU330570.las	(333000.000,3357000.000,631.144)	(334499.999,3358500.000,786.769)	[-903, 4230]	[-5.418, 25.38]	[0, 0]	[0, 1]	[0, 1]	[0, 0]	0	0	0	2622247
14RLU330585.las	(333000.000,3358500.001,618.391)	(334499.999,3359999.998,682.296)	[-4243, 1088]	[-25.458, 6.528]	[0, 0]	[0, 1]	[0, 1]	[0, 0]	0	0	0	2563319
14RLU330600.las	(333000.000,3360000.000,631.090)	(334499.999,3361500.000,745.691)	[-2069, 4162]	[-12.414, 24.972]	[0, 0]	[0, 1]	[0, 1]	[0, 0]	0	0	0	2493504
14RLU330615.las	(333000.000,3361500.001,624.517)	(334499.999,3362999.999,681.767)	[-4194, 4143]	[-25.164, 24.858]	[0, 0]	[0, 1]	[0, 1]	[0, 0]	0	0	0	3507686
14RLU330630.las	(333000.000,3363000.000,621.812)	(334499.999,3364500.000,797.572)	[-4127, 4130]	[-24.762, 24.78]	[0, 0]	[0, 1]	[0, 1]	[0, 0]	0	0	0	3199901
14RLU330645.las	(333000.000,3364500.001,470.528)	(334499.999,3365999.999,676.254)	[-4179, 4110]	[-25.074, 24.66]	[0, 0]	[0, 1]	[0, 1]	[0, 0]	0	0	0	3485806
14RLU345015.las	(335351.778,3301500.001,499.407)	(336000.000,3303000.000,643.540)	[-2201, 4249]	[-13.206, 25.494]	[0, 0]	[0, 1]	[0, 1]	[0, 0]	0	0	0	1239273
14RLU345030.las	(335374.103,3303000.001,463.520)	(336000.000,3304500.000,751.394)	[-4266, 1352]	[-25.596, 8.112]	[0, 0]	[0, 1]	[0, 1]	[0, 0]	0	0	0	1197696
14RLU345045.las	(335396.387,3304500.001,575.911)	(336000.000,3305999.999,659.496)	[-660, 4234]	[-3.96, 25.404]	[0, 0]	[0, 1]	[0, 1]	[0, 0]	0	0	0	1171065
14RLU345060.las	(335418.362,3306000.002,578.780)	(336000.000,3307500.000,685.262)	[-4289, 1551]	[-25.734, 9.306]	[0, 0]	[0, 1]	[0, 1]	[0, 0]	0	0	0	1231528
14RLU345075.las	(335440.678,3307500.001,552.518)	(336000.000,3308999.999,669.587)	[-3991, 4285]	[-23.946, 25.71]	[0, 0]	[0, 1]	[0, 1]	[0, 0]	0	0	0	1115857
14RLU345090.las	(335462.899,3309000.000,613.742)	(336000.000,3310500.000,666.891)	[-4042, 4058]	[-24.252, 24.348]	[0, 0]	[0, 1]	[0, 1]	[0, 0]	0	0	0	1767988
14RLU345105.las	(335485.031,3310500.001,598.916)	(336000.000,3312000.000,677.781)	[-4127, 4004]	[-24.762, 24.024]	[0, 0]	[0, 1]	[0, 1]	[0, 0]	0	0	0	1643077
14RLU345120.las	(335507.425,3312000.001,591.530)	(336000.000,3313499.999,762.824)	[-4080, 3995]	[-24.48, 23.97]	[0, 0]	[0, 1]	[0, 1]	[0, 0]	0	0	0	3224763
14RLU345135.las	(335529.525,3313500.000,503.929)	(336000.000,3315000.000,639.639)	[-4014, 3983]	[-24.084, 23.898]	[0, 0]	[0, 1]	[0, 1]	[0, 0]	0	0	0	1378516
14RLU345150.las	(335552.063,3315000.001,551.006)	(336000.000,3316499.999,646.076)	[-2299, 3985]	[-13.794, 23.91]	[0, 0]	[0, 1]	[0, 1]	[0, 0]	0	0	0	856731
14RLU345165.las	(335574.169,3316500.000,555.299)	(336000.000,3318000.000,637.215)	[-4067, 1365]	[-24.402, 8.19]	[0, 0]	[0, 1]	[0, 1]	[0, 0]	0	0	0	797790
14RLU345180.las	(335596.400,3318000.002,556.460)	(336000.000,3319499.998,623.337)	[-478, 3944]	[-2.868, 23.664]	[0, 0]	[0, 1]	[0, 1]	[0, 0]	0	0	0	804253
14RLU345195.las	(335618.727,3319500.000,579.721)	(336000.000,3320999.999,666.941)	[-4012, 3898]	[-24.072, 23.388]	[0, 0]	[0, 1]	[0, 1]	[0, 0]	0	0	0	764806
14RLU345210.las	(335640.994,3321000.001,466.833)	(336000.000,3322500.000,652.513)	[-4082, 3867]	[-24.492, 23.202]	[0, 0]	[0, 1]	[0, 1]	[0, 0]	0	0	0	633196
14RLU345225.las	(335663.513,3322500.001,573.521)	(336000.000,3323999.999,663.740)	[-4046, 4041]	[-24.276, 24.246]	[0, 0]	[0, 1]	[0, 1]	[0, 0]	0	0	0	818245
14RLU345240.las	(335685.577,3324000.001,545.823)	(336000.000,3325500.000,722.708)	[-4092, 3968]	[-24.552, 23.808]	[0, 0]	[0, 1]	[0, 1]	[0, 0]	0	0	0	821821
14RLU345255.las	(335707.954,3325500.001,551.535)	(336000.000,3326999.998,614.250)	[-4047, 2315]	[-24.282, 13.89]	[0, 0]	[0, 1]	[0, 1]	[0, 0]	0	0	0	461291
14RLU345270.las	(335730.298,3327000.001,470.314)	(336000.000,3328500.000,665.572)	[-1524, 3955]	[-9.144, 23.73]	[0, 0]	[0, 1]	[0, 1]	[0, 0]	0	0	0	438685
14RLU345285.las	(335752.663,3328500.005,460.645)	(336000.000,3329999.995,724.297)	[-4017, 562]	[-24.102, 3.372]	[0, 0]	[0, 1]	[0, 1]	[0, 0]	0	0	0	403531
14RLU345300.las	(335774.969,3330000.002,441.456)	(336000.000,3331499.998,647.921)	[-1291, 3985]	[-7.746, 23.91]	[0, 0]	[0, 1]	[0, 1]	[0, 0]	0	0	0	405039
14RLU345315.las	(335797.545,3331500.000,575.846)	(336000.000,3333000.000,759.351)	[-3995, 3895]	[-23.97, 23.37]	[0, 0]	[0, 1]	[0, 1]	[0, 0]	0	0	0	642339
14RLU345330.las	(335819.782,3333000.001,449.605)	(336000.000,3334499.998,763.579)	[-3999, 3888]	[-23.994, 23.328]	[0, 0]	[0, 1]	[0, 1]	[0, 0]	0	0	0	530438
14RLU345345.las	(335842.240,3334500.003,614.798)	(336000.000,3335999.997,675.784)	[-1352, 3939]	[-8.112, 23.634]	[0, 0]	[0, 1]	[0, 1]	[0, 0]	0	0	0	222205
14RLU345360.las	(335864.525,3336000.002,630.759)	(336000.000,3337499.999,694.573)	[-4014, 557]	[-24.084, 3.342]	[0, 0]	[0, 1]	[0, 1]	[0, 0]	0	0	0	208094
14RLU345375.las	(335886.995,3337500.001,516.641)	(336000.000,3338999.999,688.253)	[-1481, 3957]	[-8.886, 23.742]	[0, 0]	[0, 1]	[0, 1]	[0, 0]	0	0	0	174280
14RLU345390.las	(335909.599,3339000.003,645.752)	(336000.000,3340499.985,770.898)	[-4002, 2343]	[-24.012, 14.058]	[0, 0]	[0, 1]	[0, 1]	[0, 0]	0	0	0	139290
14RLU345405.las	(335932.095,3340500.016,624.083)	(336000.000,3341999.997,681.053)	[-4010, 3924]	[-24.06, 23.544]	[0, 0]	[0, 1]	[0, 1]	[0, 0]	0	0	0	149490
14RLU345420.las	(335954.115,3342000.000,584.906)	(336000.000,3343499.994,684.044)	[-3998, 3968]	[-23.988, 23.808]	[0, 0]	[0, 1]	[0, 1]	[0, 0]	0	0	0	85048
14RLU345435.las	(335976.596,3343500.011,650.447)	(336000.000,3344999.777,674.085)	[-4001, 2256]	[-24.006, 13.536]	[0, 0]	[0, 1]	[0, 1]	[0, 0]	0	0	0	8388
14RLU345450.las	(335999.010,3345000.049,650.482)	(335999.999,3345066.014,658.170)	[-1455, -1123]	[-8.73, -6.738]	[0, 0]	[0, 1]	[0, 0]	[0, 0]	0	0	0	0
14RLU345510.las	(334500.000,3351081.086,483.181)	(336000.000,3352499.999,843.248)	[-4286, 4332]	[-25.716, 25.992]	[0, 0]	[0, 1]	[0, 1]	[0, 0]	0	0	0	3212252
14RLU345525.las	(334500.000,3352500.000,504.946)	(336000.000,3354000.000,861.799)	[-4298, 4238]	[-25.788, 25.428]	[0, 0]	[0, 1]	[0, 1]	[0, 0]	0	0	0	3526200
14RLU345540.las	(334500.000,3354000.001,504.825)	(336000.000,3355499.999,858.211)	[-4299, 4271]	[-25.794, 25.626]	[0, 0]	[0, 1]	[0, 1]	[0, 0]	0	0	0	3207152

DPH-1.3 Report on ASPRS LAS File Format (Tiled Data) - Informational - continued

File	(Xmin, Ymin, Zmin)	(Xmax, Ymax, Zmax)	Extended Scan Angle	Scan Angle Rank	Scanner Channel	Scan Direction	Edge of Flight Line	User Data	Counts for Synthetic	Key-points	Withheld	Overlap
14RLU345555.las	(334500.000,3355500.000,652.433)	(336000.000,3356999.999,840.576)	[-4264, 1704]	[-25.584, 10.224]	[0, 0]	[0, 1]	[0, 1]	[0, 0]	0	0	0	2689974
14RLU345570.las	(334500.000,3357000.000,647.279)	(336000.000,3358500.000,828.948)	[-771, 4211]	[-4.626, 25.266]	[0, 0]	[0, 1]	[0, 1]	[0, 0]	0	0	0	2596193
14RLU345585.las	(334500.000,3358500.001,639.866)	(336000.000,3359999.999,716.002)	[-4246, 1181]	[-25.476, 7.086]	[0, 0]	[0, 1]	[0, 1]	[0, 0]	0	0	0	2601572
14RLU345600.las	(334500.000,3360000.000,637.697)	(336000.000,3361500.000,689.548)	[-2206, 4200]	[-13.236, 25.2]	[0, 0]	[0, 1]	[0, 1]	[0, 0]	0	0	0	2709468
14RLU345615.las	(334500.000,3361500.001,637.957)	(336000.000,3362999.999,696.058)	[-4228, 4147]	[-25.368, 24.882]	[0, 0]	[0, 1]	[0, 1]	[0, 0]	0	0	0	3571081
14RLU345630.las	(334500.000,3363000.000,631.183)	(336000.000,3364500.000,805.601)	[-4180, 4213]	[-25.08, 25.278]	[0, 0]	[0, 1]	[0, 1]	[0, 0]	0	0	0	3258271
14RLU345645.las	(334500.000,3364500.001,620.956)	(336000.000,3365999.999,688.154)	[-4168, 4160]	[-25.008, 24.96]	[0, 0]	[0, 1]	[0, 1]	[0, 0]	0	0	0	3345661
14RLU360015.las	(336000.001,3301500.001,419.302)	(337499.999,3302999.999,789.907)	[-2186, 4281]	[-13.116, 25.686]	[0, 0]	[0, 1]	[0, 1]	[0, 0]	0	0	0	2951435
14RLU360030.las	(336000.001,3303000.000,551.917)	(337499.999,3304500.000,736.521)	[-4341, 1271]	[-26.046, 7.626]	[0, 0]	[0, 1]	[0, 1]	[0, 0]	0	0	0	2908568
14RLU360045.las	(336000.001,3304500.001,584.555)	(337499.999,3305999.999,735.334)	[-791, 4316]	[-4.746, 25.896]	[0, 0]	[0, 1]	[0, 1]	[0, 0]	0	0	0	3042416
14RLU360060.las	(336000.001,3306000.000,531.968)	(337499.999,3307500.000,682.344)	[-4396, 1731]	[-26.376, 10.386]	[0, 0]	[0, 1]	[0, 1]	[0, 0]	0	0	0	3119288
14RLU360075.las	(336000.001,3307500.001,505.042)	(337499.999,3308999.999,703.357)	[-4072, 4354]	[-24.432, 26.124]	[0, 0]	[0, 1]	[0, 1]	[0, 0]	0	0	0	3169520
14RLU360090.las	(336000.001,3309000.000,459.038)	(337499.999,3310499.999,784.185)	[-4059, 4030]	[-24.354, 24.18]	[0, 0]	[0, 1]	[0, 1]	[0, 0]	0	0	0	4555718
14RLU360105.las	(336000.001,3310500.000,539.020)	(337499.999,3312000.000,696.823)	[-4113, 4045]	[-24.678, 24.27]	[0, 0]	[0, 1]	[0, 1]	[0, 0]	0	0	0	4928061
14RLU360120.las	(336000.001,3312000.001,493.859)	(337499.999,3313499.999,717.433)	[-4133, 4010]	[-24.798, 24.06]	[0, 0]	[0, 1]	[0, 1]	[0, 0]	0	0	0	9883407
14RLU360135.las	(336000.001,3313500.000,397.558)	(337499.999,3315000.000,751.065)	[-4056, 4056]	[-24.336, 24.336]	[0, 0]	[0, 1]	[0, 1]	[0, 0]	0	0	0	4095043
14RLU360150.las	(336000.001,3315000.001,553.698)	(337499.999,3316499.999,659.962)	[-2280, 3990]	[-13.68, 23.94]	[0, 0]	[0, 1]	[0, 1]	[0, 0]	0	0	0	3015337
14RLU360165.las	(336000.001,3316500.000,559.094)	(337499.999,3318000.000,749.288)	[-4060, 1321]	[-24.36, 7.926]	[0, 0]	[0, 1]	[0, 1]	[0, 0]	0	0	0	3034921
14RLU360180.las	(336000.001,3318000.001,558.871)	(337499.999,3319499.999,695.253)	[-641, 3988]	[-3.846, 23.928]	[0, 0]	[0, 1]	[0, 1]	[0, 0]	0	0	0	3170377
14RLU360195.las	(336000.001,3319500.000,544.322)	(337499.999,3320999.999,765.013)	[-4063, 3977]	[-24.378, 23.862]	[0, 0]	[0, 1]	[0, 1]	[0, 0]	0	0	0	2950444
14RLU360210.las	(336000.001,3321000.000,485.764)	(337499.999,3322500.000,667.662)	[-4101, 4038]	[-24.606, 24.228]	[0, 0]	[0, 1]	[0, 1]	[0, 0]	0	0	0	2740339
14RLU360225.las	(336000.001,3322500.001,572.597)	(337499.999,3323999.999,746.640)	[-4044, 4035]	[-24.264, 24.21]	[0, 0]	[0, 1]	[0, 1]	[0, 0]	0	0	0	3870369
14RLU360240.las	(336000.001,3324000.000,557.761)	(337499.999,3325500.000,654.774)	[-4081, 4006]	[-24.486, 24.036]	[0, 0]	[0, 1]	[0, 1]	[0, 0]	0	0	0	3787768
14RLU360255.las	(336000.001,3325500.001,534.909)	(337499.999,3326999.999,735.275)	[-4081, 2402]	[-24.486, 14.412]	[0, 0]	[0, 1]	[0, 1]	[0, 0]	0	0	0	2697711
14RLU360270.las	(336000.001,3327000.000,558.000)	(337499.999,3328499.999,743.172)	[-1490, 4000]	[-8.94, 24]	[0, 0]	[0, 1]	[0, 1]	[0, 0]	0	0	0	2839727
14RLU360285.las	(336000.001,3328500.000,460.790)	(337499.999,3330000.000,9002.018)	[-4064, 566]	[-24.384, 3.396]	[0, 0]	[0, 1]	[0, 1]	[0, 0]	0	0	0	2650059
14RLU360300.las	(336000.001,3330000.001,480.381)	(337499.999,3331499.999,775.796)	[-1455, 3992]	[-8.73, 23.952]	[0, 0]	[0, 1]	[0, 1]	[0, 0]	0	0	0	2801677
14RLU360315.las	(336000.001,3331500.000,574.433)	(337499.999,3333000.000,773.559)	[-4069, 3954]	[-24.414, 23.724]	[0, 0]	[0, 1]	[0, 1]	[0, 0]	0	0	0	5058678
14RLU360330.las	(336000.001,3333000.001,439.257)	(337499.999,3334499.999,765.779)	[-3996, 3972]	[-23.976, 23.832]	[0, 0]	[0, 1]	[0, 1]	[0, 0]	0	0	0	4440326
14RLU360345.las	(336000.001,3334500.000,591.751)	(337499.999,3336000.000,803.500)	[-1340, 4004]	[-8.04, 24.024]	[0, 0]	[0, 1]	[0, 1]	[0, 0]	0	0	0	2359834
14RLU360360.las	(336000.001,3336000.001,598.462)	(337499.999,3337499.999,778.334)	[-4083, 669]	[-24.498, 4.014]	[0, 0]	[0, 1]	[0, 1]	[0, 0]	0	0	0	2450200
14RLU360375.las	(336000.001,3337500.000,465.417)	(337499.999,3338999.999,814.544)	[-1603, 4002]	[-9.618, 24.012]	[0, 0]	[0, 1]	[0, 1]	[0, 0]	0	0	0	2302142
14RLU360390.las	(336000.001,3339000.000,510.260)	(337499.999,3340500.000,736.065)	[-4045, 3989]	[-24.27, 23.934]	[0, 0]	[0, 1]	[0, 1]	[0, 0]	0	0	0	2407246
14RLU360405.las	(336000.001,3340500.001,549.981)	(337499.999,3341999.999,798.509)	[-4026, 3976]	[-24.156, 23.856]	[0, 0]	[0, 1]	[0, 1]	[0, 0]	0	0	0	3726140
14RLU360420.las	(336000.001,3342000.000,564.861)	(337499.999,3343500.000,717.741)	[-4049, 3993]	[-24.294, 23.958]	[0, 0]	[0, 1]	[0, 1]	[0, 0]	0	0	0	3648789
14RLU360435.las	(336000.001,3343500.001,508.602)	(337499.999,3344999.999,838.768)	[-4073, 2280]	[-24.438, 13.68]	[0, 0]	[0, 1]	[0, 1]	[0, 0]	0	0	0	2298704
14RLU360450.las	(336000.001,3345000.000,497.784)	(337499.999,3346500.000,710.062)	[-1458, 4007]	[-8.748, 24.042]	[0, 0]	[0, 1]	[0, 1]	[0, 0]	0	0	0	2451485
14RLU360465.las	(336021.574,3346500.001,534.541)	(337499.999,3348000.000,769.129)	[-4064, 503]	[-24.384, 3.018]	[0, 0]	[0, 1]	[0, 1]	[0, 0]	0	0	0	2421455
14RLU360480.las	(336044.043,3348000.001,463.259)	(337499.999,3349500.000,822.570)	[-4235, 3978]	[-25.41, 23.868]	[0, 0]	[0, 1]	[0, 1]	[0, 0]	0	0	0	2176865
14RLU360495.las	(336066.605,3349500.001,470.883)	(337499.999,3351000.000,2388.581)	[-4351, 4256]	[-26.106, 25.536]	[0, 0]	[0, 1]	[0, 1]	[0, 0]	0	0	0	2534623
14RLU360510.las	(336000.001,3351000.001,481.668)	(337499.999,3352499.999,866.086)	[-4312, 4317]	[-25.872, 25.902]	[0, 0]	[0, 1]	[0, 1]	[0, 0]	0	0	0	3539547
14RLU360525.las	(336000.001,3352500.000,532.895)	(337499.999,3354000.000,879.995)	[-4298, 4316]	[-25.788, 25.896]	[0, 0]	[0, 1]	[0, 1]	[0, 0]	0	0	0	3489810
14RLU360540.las	(336000.001,3354000.001,502.361)	(337499.999,3355499.999,863.193)	[-4350, 4286]	[-26.1, 25.716]	[0, 0]	[0, 1]	[0, 1]	[0, 0]	0	0	0	2972217
14RLU360555.las	(336000.001,3355500.000,652.272)	(337499.999,3356999.999,765.891)	[-4247, 1597]	[-25.482, 9.582]	[0, 0]	[0, 1]	[0, 1]	[0, 0]	0	0	0	2598440
14RLU360570.las	(336000.001,3357000.000,650.697)	(337499.999,3358500.000,698.227)	[-703, 4199]	[-4.218, 25.194]	[0, 0]	[0, 1]	[0, 1]	[0, 0]	0	0	0	2737691
14RLU360585.las	(336000.001,3358500.001,640.196)	(337499.999,3359999.999,727.449)	[-4230, 1310]	[-25.38, 7.86]	[0, 0]	[0, 1]	[0, 1]	[0, 0]	0	0	0	2586534
14RLU360600.las	(336000.001,3360000.000,635.638)	(337499.999,3361500.000,751.243)	[-2302, 4194]	[-13.812, 25.164]	[0, 0]	[0, 1]	[0, 1]	[0, 0]	0	0	0	2569285
14RLU360615.las	(336000.001,3361500.002,638.415)	(337499.999,3362999.999,694.634)	[-4245, 4098]	[-25.47, 24.588]	[0, 0]	[0, 1]	[0, 1]	[0, 0]	0	0	0	3664308
14RLU360630.las	(336000.001,3363000.000,623.709)	(337499.999,3364500.000,679.480)	[-4178, 4210]	[-25.068, 25.26]	[0, 0]	[0, 1]	[0, 1]	[0, 0]	0	0	0	3461935

DPH-1.3 Report on ASPRS LAS File Format (Tiled Data) - Informational - continued

File	(Xmin, Ymin, Zmin)	(Xmax, Ymax, Zmax)	Extended Scan Angle	Scan Angle Rank	Scanner Channel	Scan Direction	Edge of Flight Line	User Data	Counts for Synthetic	Key-points	Withheld	Overlap
14RLU360645.las	(336000.001,3364500.001,542.082)	(337499.999,3365999.999,674.469)	[-4151, 4126]	[-24.906, 24.756]	[0, 0]	[0, 1]	[0, 1]	[0, 0]	0	0	0	3251737
14RLU375015.las	(337500.000,3301500.001,553.753)	(339000.000,3302999.999,755.213)	[-2136, 4314]	[-12.816, 25.884]	[0, 0]	[0, 1]	[0, 1]	[0, 0]	0	0	0	2951208
14RLU375030.las	(337500.000,3303000.000,522.042)	(339000.000,3304500.000,743.323)	[-4351, 1135]	[-26.106, 6.81]	[0, 0]	[0, 1]	[0, 1]	[0, 0]	0	0	0	2869788
14RLU375045.las	(337500.000,3304500.001,599.516)	(339000.000,3305999.999,723.658)	[-866, 4348]	[-5.196, 26.088]	[0, 0]	[0, 1]	[0, 1]	[0, 0]	0	0	0	2990204
14RLU375060.las	(337500.000,3306000.000,605.245)	(339000.000,3307500.000,680.127)	[-4365, 1805]	[-26.19, 10.83]	[0, 0]	[0, 1]	[0, 1]	[0, 0]	0	0	0	3141563
14RLU375075.las	(337500.000,3307500.001,619.650)	(339000.000,3308999.999,686.419)	[-4048, 4297]	[-24.288, 25.782]	[0, 0]	[0, 1]	[0, 1]	[0, 0]	0	0	0	3557517
14RLU375090.las	(337500.000,3309000.000,541.389)	(339000.000,3310499.999,731.248)	[-4032, 4003]	[-24.192, 24.018]	[0, 0]	[0, 1]	[0, 1]	[0, 0]	0	0	0	4458207
14RLU375105.las	(337500.000,3310500.000,470.229)	(339000.000,3312000.000,781.210)	[-4134, 4021]	[-24.804, 24.126]	[0, 0]	[0, 1]	[0, 1]	[0, 0]	0	0	0	5334573
14RLU375120.las	(337500.000,3312000.001,567.310)	(339000.000,3313499.999,806.035)	[-4069, 3992]	[-24.414, 23.952]	[0, 0]	[0, 1]	[0, 1]	[0, 0]	0	0	0	9482339
14RLU375135.las	(337500.000,3313500.000,476.805)	(339000.000,3315000.000,665.003)	[-4066, 4054]	[-24.396, 24.324]	[0, 0]	[0, 1]	[0, 1]	[0, 0]	0	0	0	3773788
14RLU375150.las	(337500.000,3315000.001,508.550)	(339000.000,3316499.999,661.530)	[-2176, 4014]	[-13.056, 24.084]	[0, 0]	[0, 1]	[0, 1]	[0, 0]	0	0	0	2869679
14RLU375165.las	(337500.000,3316500.000,571.864)	(339000.000,3318000.000,729.559)	[-4090, 1244]	[-24.54, 7.464]	[0, 0]	[0, 1]	[0, 1]	[0, 0]	0	0	0	3033412
14RLU375180.las	(337500.000,3318000.001,571.181)	(339000.000,3319499.999,647.277)	[-691, 3989]	[-4.146, 23.934]	[0, 0]	[0, 1]	[0, 1]	[0, 0]	0	0	0	3069067
14RLU375195.las	(337500.000,3319500.000,529.816)	(339000.000,3320999.999,684.972)	[-4044, 3984]	[-24.264, 23.904]	[0, 0]	[0, 1]	[0, 1]	[0, 0]	0	0	0	3100499
14RLU375210.las	(337500.000,3321000.000,486.053)	(339000.000,3322500.000,677.408)	[-4078, 4022]	[-24.468, 24.132]	[0, 0]	[0, 1]	[0, 1]	[0, 0]	0	0	0	2822771
14RLU375225.las	(337500.000,3322500.001,491.576)	(339000.000,3323999.999,755.434)	[-4081, 4012]	[-24.486, 24.072]	[0, 0]	[0, 1]	[0, 1]	[0, 0]	0	0	0	3973804
14RLU375240.las	(337500.000,3324000.000,574.668)	(339000.000,3325500.000,675.014)	[-4099, 4048]	[-24.594, 24.288]	[0, 0]	[0, 1]	[0, 1]	[0, 0]	0	0	0	3835935
14RLU375255.las	(337500.000,3325500.001,412.876)	(339000.000,3326999.999,780.025)	[-4114, 2263]	[-24.684, 13.578]	[0, 0]	[0, 1]	[0, 1]	[0, 0]	0	0	0	2613290
14RLU375270.las	(337500.000,3327000.000,563.801)	(339000.000,3328499.999,895.148)	[-1420, 4054]	[-8.52, 24.324]	[0, 0]	[0, 1]	[0, 1]	[0, 0]	0	0	0	2810919
14RLU375285.las	(337500.000,3328500.001,564.551)	(339000.000,3330000.000,822.411)	[-4132, 600]	[-24.792, 3.6]	[0, 0]	[0, 1]	[0, 1]	[0, 0]	0	0	0	2613640
14RLU375300.las	(337500.000,3330000.001,519.602)	(339000.000,3331499.999,849.551)	[-1580, 4038]	[-9.48, 24.228]	[0, 0]	[0, 1]	[0, 1]	[0, 0]	0	0	0	2732157
14RLU375315.las	(337500.000,3331500.000,565.208)	(339000.000,3333000.000,796.058)	[-4113, 4006]	[-24.678, 24.036]	[0, 0]	[0, 1]	[0, 1]	[0, 0]	0	0	0	5016182
14RLU375330.las	(337500.000,3333000.001,526.043)	(339000.000,3334499.999,794.205)	[-4095, 4059]	[-24.57, 24.354]	[0, 0]	[0, 1]	[0, 1]	[0, 0]	0	0	0	4299039
14RLU375345.las	(337500.000,3334500.000,442.528)	(339000.000,3336000.000,803.435)	[-1243, 4022]	[-7.458, 24.132]	[0, 0]	[0, 1]	[0, 1]	[0, 0]	0	0	0	2327546
14RLU375360.las	(337500.000,3336000.001,597.820)	(339000.000,3337499.999,795.274)	[-4072, 794]	[-24.432, 4.764]	[0, 0]	[0, 1]	[0, 1]	[0, 0]	0	0	0	2590648
14RLU375375.las	(337500.000,3337500.000,460.549)	(339000.000,3338999.999,733.850)	[-1690, 4016]	[-10.14, 24.096]	[0, 0]	[0, 1]	[0, 1]	[0, 0]	0	0	0	2643211
14RLU375390.las	(337500.000,3339000.000,518.123)	(339000.000,3340500.000,823.923)	[-4033, 3964]	[-24.198, 23.784]	[0, 0]	[0, 1]	[0, 1]	[0, 0]	0	0	0	2694385
14RLU375405.las	(337500.000,3340500.001,555.237)	(339000.000,3341999.999,780.287)	[-4011, 3973]	[-24.066, 23.838]	[0, 0]	[0, 1]	[0, 1]	[0, 0]	0	0	0	3594994
14RLU375420.las	(337500.000,3342000.000,525.746)	(339000.000,3343500.000,831.367)	[-4038, 3958]	[-24.228, 23.748]	[0, 0]	[0, 1]	[0, 1]	[0, 0]	0	0	0	3575185
14RLU375435.las	(337500.000,3343500.001,500.958)	(339000.000,3344999.999,806.677)	[-4058, 2146]	[-24.348, 12.876]	[0, 0]	[0, 1]	[0, 1]	[0, 0]	0	0	0	2572830
14RLU375450.las	(337500.000,3345000.000,529.745)	(339000.000,3346499.999,798.016)	[-1320, 4024]	[-7.92, 24.144]	[0, 0]	[0, 1]	[0, 1]	[0, 0]	0	0	0	2462408
14RLU375465.las	(337500.000,3346500.000,647.929)	(339000.000,3348000.000,729.843)	[-4071, 620]	[-24.426, 3.72]	[0, 0]	[0, 1]	[0, 1]	[0, 0]	0	0	0	2263962
14RLU375480.las	(337500.000,3348000.001,489.299)	(339000.000,3349499.999,854.414)	[-4316, 4018]	[-25.896, 24.108]	[0, 0]	[0, 1]	[0, 1]	[0, 0]	0	0	0	2418349
14RLU375495.las	(337500.000,3349500.001,482.500)	(339000.000,3351000.000,2384.101)	[-4324, 4289]	[-25.944, 25.734]	[0, 0]	[0, 1]	[0, 1]	[0, 0]	0	0	0	3095996
14RLU375510.las	(337500.000,3351000.001,484.204)	(339000.000,3352499.999,2297.783)	[-4289, 4289]	[-25.734, 25.734]	[0, 0]	[0, 1]	[0, 1]	[0, 0]	0	0	0	3666939
14RLU375525.las	(337500.000,3352500.000,502.799)	(339000.000,3354000.000,866.288)	[-4306, 4303]	[-25.836, 25.818]	[0, 0]	[0, 1]	[0, 1]	[0, 0]	0	0	0	3798467
14RLU375540.las	(337500.000,3354000.001,525.865)	(339000.000,3355499.999,847.522)	[-4333, 4285]	[-25.998, 25.71]	[0, 0]	[0, 1]	[0, 1]	[0, 0]	0	0	0	2688077
14RLU375555.las	(337500.000,3355500.000,648.358)	(339000.000,3356999.999,771.528)	[-4244, 1499]	[-25.464, 8.994]	[0, 0]	[0, 1]	[0, 1]	[0, 0]	0	0	0	2585021
14RLU375570.las	(337500.000,3357000.000,523.187)	(339000.000,3358500.000,825.501)	[-605, 4213]	[-3.63, 25.278]	[0, 0]	[0, 1]	[0, 1]	[0, 0]	0	0	0	2707112
14RLU375585.las	(337500.000,3358500.001,528.657)	(339000.000,3359999.999,738.984)	[-4232, 1390]	[-25.392, 8.34]	[0, 0]	[0, 1]	[0, 1]	[0, 0]	0	0	0	2501068
14RLU375600.las	(337500.000,3360000.000,585.017)	(339000.000,3361500.000,789.660)	[-2340, 4198]	[-14.04, 25.188]	[0, 0]	[0, 1]	[0, 1]	[0, 0]	0	0	0	2574434
14RLU375615.las	(337500.000,3361500.001,622.564)	(339000.000,3362999.999,674.369)	[-4194, 4126]	[-25.164, 24.756]	[0, 0]	[0, 1]	[0, 1]	[0, 0]	0	0	0	3794967
14RLU375630.las	(337500.000,3363000.000,466.118)	(339000.000,3364500.000,683.858)	[-4080, 4127]	[-24.48, 24.762]	[0, 0]	[0, 1]	[0, 1]	[0, 0]	0	0	0	3457804
14RLU375645.las	(337500.000,3364500.001,613.349)	(339000.000,3365999.999,687.279)	[-4160, 4126]	[-24.96, 24.756]	[0, 0]	[0, 1]	[0, 1]	[0, 0]	0	0	0	2996784
14RLU390015.las	(339000.001,3301500.001,549.617)	(340499.999,3302999.999,699.440)	[-2094, 4345]	[-12.564, 26.07]	[0, 0]	[0, 1]	[0, 1]	[0, 0]	0	0	0	3017861
14RLU390030.las	(339000.001,3303000.000,519.311)	(340499.999,3304500.000,820.628)	[-4399, 1076]	[-26.394, 6.456]	[0, 0]	[0, 1]	[0, 1]	[0, 0]	0	0	0	3168110
14RLU390045.las	(339000.001,3304500.001,503.562)	(340499.999,3305999.999,772.154)	[-4067, 4363]	[-24.402, 26.178]	[0, 0]	[0, 1]	[0, 1]	[0, 0]	0	0	0	3834956
14RLU390060.las	(339000.001,3306000.000,584.258)	(340499.999,3307500.000,723.255)	[-4543, 1966]	[-27.258, 11.796]	[0, 0]	[0, 1]	[0, 1]	[0, 0]	0	0	0	3772845
14RLU390075.las	(339000.001,3307500.001,578.541)	(340499.999,3308999.999,787.766)	[-4067, 4407]	[-24.402, 26.442]	[0, 0]	[0, 1]	[0, 1]	[0, 0]	0	0	0	4579174

DPH-1.3 Report on ASPRS LAS File Format (Tiled Data) - Informational - continued

File	(Xmin, Ymin, Zmin)	(Xmax, Ymax, Zmax)	Extended Scan Angle	Scan Angle Rank	Scanner Channel	Scan Direction	Edge of Flight Line	User Data	Counts for Synthetic	Key-points	Withheld	Overlap
14RLU390090.las	(339000.001,3309000.000,542.034)	(340499.999,3310499.999,774.074)	[-4100, 4004]	[-24.6, 24.024]	[0, 0]	[0, 1]	[0, 1]	[0, 0]	0	0	0	4938707
14RLU390105.las	(339000.001,3310500.000,540.947)	(340499.999,3312000.000,671.352)	[-4201, 4022]	[-25.206, 24.132]	[0, 0]	[0, 1]	[0, 1]	[0, 0]	0	0	0	5370278
14RLU390120.las	(339000.001,3312000.001,451.138)	(340499.999,3313499.999,805.622)	[-4081, 4022]	[-24.486, 24.132]	[0, 0]	[0, 1]	[0, 1]	[0, 0]	0	0	0	9890849
14RLU390135.las	(339000.001,3313500.000,538.655)	(340499.999,3315000.000,661.487)	[-4100, 4119]	[-24.6, 24.714]	[0, 0]	[0, 1]	[0, 1]	[0, 0]	0	0	0	3884672
14RLU390150.las	(339000.001,3315000.001,476.624)	(340499.999,3316499.999,668.190)	[-2011, 4053]	[-12.066, 24.318]	[0, 0]	[0, 1]	[0, 1]	[0, 0]	0	0	0	2836346
14RLU390165.las	(339000.001,3316500.000,597.939)	(340499.999,3318000.000,705.698)	[-4133, 1172]	[-24.798, 7.032]	[0, 0]	[0, 1]	[0, 1]	[0, 0]	0	0	0	2913692
14RLU390180.las	(339000.001,3318000.001,586.529)	(340499.999,3319499.999,674.681)	[-835, 4024]	[-5.01, 24.144]	[0, 0]	[0, 1]	[0, 1]	[0, 0]	0	0	0	3091977
14RLU390195.las	(339000.001,3319500.000,594.125)	(340499.999,3320999.998,769.427)	[-4078, 4006]	[-24.468, 24.036]	[0, 0]	[0, 1]	[0, 1]	[0, 0]	0	0	0	3079865
14RLU390210.las	(339000.001,3321000.000,496.541)	(340499.999,3322500.000,688.021)	[-4083, 4085]	[-24.498, 24.51]	[0, 0]	[0, 1]	[0, 1]	[0, 0]	0	0	0	2893882
14RLU390225.las	(339000.001,3322500.001,512.882)	(340499.999,3323999.999,673.486)	[-4100, 4020]	[-24.6, 24.12]	[0, 0]	[0, 1]	[0, 1]	[0, 0]	0	0	0	3869133
14RLU390240.las	(339000.001,3324000.000,595.502)	(340499.999,3325500.000,744.153)	[-4166, 4037]	[-24.996, 24.222]	[0, 0]	[0, 1]	[0, 1]	[0, 0]	0	0	0	3861229
14RLU390255.las	(339000.001,3325500.001,574.589)	(340499.999,3326999.999,671.238)	[-4092, 2200]	[-24.552, 13.2]	[0, 0]	[0, 1]	[0, 1]	[0, 0]	0	0	0	2835633
14RLU390270.las	(339000.001,3327000.000,441.388)	(340499.999,3328499.999,753.253)	[-1348, 4034]	[-8.088, 24.204]	[0, 0]	[0, 1]	[0, 1]	[0, 0]	0	0	0	2772149
14RLU390285.las	(339000.001,3328500.000,556.886)	(340499.999,3330000.000,743.178)	[-4091, 635]	[-24.546, 3.81]	[0, 0]	[0, 1]	[0, 1]	[0, 0]	0	0	0	2653644
14RLU390300.las	(339000.001,3330000.001,462.880)	(340499.999,3331499.999,830.562)	[-1608, 4054]	[-9.648, 24.324]	[0, 0]	[0, 1]	[0, 1]	[0, 0]	0	0	0	2787283
14RLU390315.las	(339000.001,3331500.000,553.279)	(340499.999,3333000.000,843.080)	[-4136, 4030]	[-24.816, 24.18]	[0, 0]	[0, 1]	[0, 1]	[0, 0]	0	0	0	5449502
14RLU390330.las	(339000.001,3333000.001,450.533)	(340499.999,3334499.999,794.948)	[-4074, 4056]	[-24.444, 24.336]	[0, 0]	[0, 1]	[0, 1]	[0, 0]	0	0	0	4476435
14RLU390345.las	(339000.001,3334500.000,471.999)	(340499.999,3336000.000,719.950)	[-1096, 3987]	[-6.576, 23.922]	[0, 0]	[0, 1]	[0, 1]	[0, 0]	0	0	0	2262272
14RLU390360.las	(339000.001,3336000.001,574.109)	(340499.999,3337499.999,799.140)	[-4046, 868]	[-24.276, 5.208]	[0, 0]	[0, 1]	[0, 1]	[0, 0]	0	0	0	2557002
14RLU390375.las	(339000.001,3337500.000,452.990)	(340499.999,3338999.999,711.599)	[-1756, 3986]	[-10.536, 23.916]	[0, 0]	[0, 1]	[0, 1]	[0, 0]	0	0	0	2540530
14RLU390390.las	(339000.001,3339000.000,465.593)	(340499.998,3340500.000,755.230)	[-4028, 3962]	[-24.168, 23.772]	[0, 0]	[0, 1]	[0, 1]	[0, 0]	0	0	0	2999152
14RLU390405.las	(339000.001,3340500.001,492.128)	(340499.999,3341999.999,819.069)	[-3979, 3927]	[-23.874, 23.562]	[0, 0]	[0, 1]	[0, 1]	[0, 0]	0	0	0	3399810
14RLU390420.las	(339000.001,3342000.000,466.894)	(340499.999,3343500.000,808.392)	[-4068, 3975]	[-24.408, 23.85]	[0, 0]	[0, 1]	[0, 1]	[0, 0]	0	0	0	3413556
14RLU390435.las	(339000.001,3343500.001,497.720)	(340499.999,3344999.999,807.630)	[-4060, 2144]	[-24.36, 12.864]	[0, 0]	[0, 1]	[0, 1]	[0, 0]	0	0	0	2523830
14RLU390450.las	(339000.001,3345000.000,571.687)	(340499.999,3346499.999,738.215)	[-1239, 3987]	[-7.434, 23.922]	[0, 0]	[0, 1]	[0, 1]	[0, 0]	0	0	0	2539076
14RLU390465.las	(339000.001,3346500.000,655.963)	(340499.999,3348000.000,791.163)	[-4070, 789]	[-24.42, 4.734]	[0, 0]	[0, 1]	[0, 1]	[0, 0]	0	0	0	2626091
14RLU390480.las	(339000.001,3348000.001,518.591)	(340499.999,3349499.999,2349.604)	[-4320, 4242]	[-25.92, 25.452]	[0, 0]	[0, 1]	[0, 1]	[0, 0]	0	0	0	2487296
14RLU390495.las	(339000.001,3349500.000,483.655)	(340499.999,3351000.000,864.635)	[-4353, 4287]	[-26.118, 25.722]	[0, 0]	[0, 1]	[0, 1]	[0, 0]	0	0	0	3203890
14RLU390510.las	(339000.001,3351000.001,507.837)	(340499.999,3352499.999,2368.922)	[-4374, 4254]	[-26.244, 25.524]	[0, 0]	[0, 1]	[0, 1]	[0, 0]	0	0	0	3713960
14RLU390525.las	(339000.001,3352500.000,507.012)	(340499.999,3354000.000,2298.530)	[-4287, 4323]	[-25.722, 25.938]	[0, 0]	[0, 1]	[0, 1]	[0, 0]	0	0	0	3934913
14RLU390540.las	(339000.001,3354000.001,498.359)	(340499.999,3355499.998,868.182)	[-4178, 4277]	[-25.068, 25.662]	[0, 0]	[0, 1]	[0, 1]	[0, 0]	0	0	0	2703191
14RLU390555.las	(339000.001,3355500.000,545.144)	(340499.999,3356999.999,795.006)	[-4314, 1449]	[-25.884, 8.694]	[0, 0]	[0, 1]	[0, 1]	[0, 0]	0	0	0	2507380
14RLU390570.las	(339000.001,3357000.000,639.486)	(340499.999,3358500.000,696.171)	[-631, 4465]	[-3.786, 26.79]	[0, 0]	[0, 1]	[0, 1]	[0, 0]	0	0	0	2517275
14RLU390585.las	(339000.001,3358500.001,632.966)	(340499.999,3359999.999,708.583)	[-4257, 1489]	[-25.542, 8.934]	[0, 0]	[0, 1]	[0, 1]	[0, 0]	0	0	0	2506668
14RLU390600.las	(339000.001,3360000.000,628.905)	(340499.999,3361500.000,708.067)	[-4183, 4161]	[-25.098, 24.966]	[0, 0]	[0, 1]	[0, 1]	[0, 0]	0	0	0	2770879
14RLU390615.las	(339000.001,3361500.001,629.771)	(340499.999,3362999.999,691.821)	[-4198, 4148]	[-25.188, 24.888]	[0, 0]	[0, 1]	[0, 1]	[0, 0]	0	0	0	3740581
14RLU390630.las	(339000.001,3363000.000,629.252)	(340499.999,3364500.000,795.712)	[-4148, 4149]	[-24.888, 24.894]	[0, 0]	[0, 1]	[0, 1]	[0, 0]	0	0	0	3556151
14RLU390645.las	(339000.001,3364500.001,617.004)	(340499.999,3365999.999,695.083)	[-4194, 4129]	[-25.164, 24.774]	[0, 0]	[0, 1]	[0, 1]	[0, 0]	0	0	0	2919773
14RLU405015.las	(340500.000,3301500.001,591.929)	(342000.000,3302999.999,698.369)	[-1985, 4399]	[-11.91, 26.394]	[0, 0]	[0, 1]	[0, 1]	[0, 0]	0	0	0	3035901
14RLU405030.las	(340500.000,3303000.000,503.991)	(342000.000,3304500.000,693.493)	[-4383, 3575]	[-26.298, 21.45]	[0, 0]	[0, 1]	[0, 1]	[0, 0]	0	0	0	6543581
14RLU405045.las	(340500.000,3304500.001,508.344)	(342000.000,3305999.999,774.703)	[-3840, 4403]	[-23.04, 26.418]	[0, 0]	[0, 1]	[0, 1]	[0, 0]	0	0	0	12374539
14RLU405060.las	(340500.000,3306000.000,595.801)	(342000.000,3307500.000,878.497)	[-4600, 3533]	[-27.6, 21.198]	[0, 0]	[0, 1]	[0, 1]	[0, 0]	0	0	0	8683278
14RLU405075.las	(340500.000,3307500.001,584.607)	(342000.000,3308999.999,813.546)	[-4064, 4425]	[-24.384, 26.55]	[0, 0]	[0, 1]	[0, 1]	[0, 0]	0	0	0	11730760
14RLU405090.las	(340500.000,3309000.000,557.124)	(342000.000,3310499.999,793.644)	[-4133, 4021]	[-24.798, 24.126]	[0, 0]	[0, 1]	[0, 1]	[0, 0]	0	0	0	12980896
14RLU405105.las	(340500.000,3310500.000,464.685)	(342000.000,3312000.000,682.523)	[-4183, 4054]	[-25.098, 24.324]	[0, 0]	[0, 1]	[0, 1]	[0, 0]	0	0	0	5525680
14RLU405120.las	(340500.000,3312000.001,603.825)	(342000.000,3313499.999,783.801)	[-4133, 4074]	[-24.798, 24.444]	[0, 0]	[0, 1]	[0, 1]	[0, 0]	0	0	0	10253727
14RLU405135.las	(340500.000,3313500.000,591.539)	(342000.000,3315000.000,684.020)	[-4133, 4101]	[-24.798, 24.606]	[0, 0]	[0, 1]	[0, 1]	[0, 0]	0	0	0	3840270
14RLU405150.las	(340500.000,3315000.001,586.073)	(342000.000,3316499.999,688.467)	[-2045, 4054]	[-12.27, 24.324]	[0, 0]	[0, 1]	[0, 1]	[0, 0]	0	0	0	2967669
14RLU405165.las	(340500.000,3316500.000,596.172)	(342000.000,3318000.000,691.662)	[-4131, 1032]	[-24.786, 6.192]	[0, 0]	[0, 1]	[0, 1]	[0, 0]	0	0	0	2958154

DPH-1.3 Report on ASPRS LAS File Format (Tiled Data) - Informational - continued

File	(Xmin, Ymin, Zmin)	(Xmax, Ymax, Zmax)	Extended Scan Angle	Scan Angle Rank	Scanner Channel	Scan Direction	Edge of Flight Line	User Data	Counts for Synthetic	Key-points	Withheld	Overlap
14RLU405180.las	(340500.000,3318000.001,603.426)	(342000.000,3319499.999,691.661)	[-938, 4037]	[-5.628, 24.222]	[0, 0]	[0, 1]	[0, 1]	[0, 0]	0	0	0	2839263
14RLU405195.las	(340500.000,3319500.000,605.330)	(342000.000,3320999.999,698.819)	[-4081, 4041]	[-24.486, 24.246]	[0, 0]	[0, 1]	[0, 1]	[0, 0]	0	0	0	3069111
14RLU405210.las	(340500.000,3321000.000,473.447)	(342000.000,3322500.000,697.226)	[-4098, 4063]	[-24.588, 24.378]	[0, 0]	[0, 1]	[0, 1]	[0, 0]	0	0	0	3259846
14RLU405225.las	(340500.000,3322500.001,529.223)	(342000.000,3323999.999,677.106)	[-4100, 4017]	[-24.6, 24.102]	[0, 0]	[0, 1]	[0, 1]	[0, 0]	0	0	0	3641587
14RLU405240.las	(340500.000,3324000.000,524.853)	(342000.000,3325500.000,760.918)	[-4117, 4088]	[-24.702, 24.528]	[0, 0]	[0, 1]	[0, 1]	[0, 0]	0	0	0	3725096
14RLU405255.las	(340500.000,3325500.001,574.487)	(342000.000,3326999.999,679.548)	[-4163, 2161]	[-24.978, 12.966]	[0, 0]	[0, 1]	[0, 1]	[0, 0]	0	0	0	2619157
14RLU405270.las	(340500.000,3327000.000,574.698)	(342000.000,3328499.999,824.876)	[-1195, 4024]	[-7.17, 24.144]	[0, 0]	[0, 1]	[0, 1]	[0, 0]	0	0	0	2780571
14RLU405285.las	(340500.000,3328500.000,581.714)	(342000.000,3330000.000,691.195)	[-4133, 752]	[-24.798, 4.512]	[0, 0]	[0, 1]	[0, 1]	[0, 0]	0	0	0	2609265
14RLU405300.las	(340500.000,3330000.001,578.370)	(342000.000,3331499.999,767.936)	[-1717, 4055]	[-10.302, 24.33]	[0, 0]	[0, 1]	[0, 1]	[0, 0]	0	0	0	2733737
14RLU405315.las	(340500.000,3331500.000,589.612)	(342000.000,3333000.000,842.501)	[-4081, 3989]	[-24.486, 23.934]	[0, 0]	[0, 1]	[0, 1]	[0, 0]	0	0	0	5395660
14RLU405330.las	(340500.000,3333000.001,488.108)	(342000.000,3334499.999,797.366)	[-4074, 3990]	[-24.444, 23.94]	[0, 0]	[0, 1]	[0, 1]	[0, 0]	0	0	0	4364649
14RLU405345.las	(340500.000,3334500.000,452.236)	(342000.000,3336000.000,783.725)	[-975, 3993]	[-5.85, 23.958]	[0, 0]	[0, 1]	[0, 1]	[0, 0]	0	0	0	2291649
14RLU405360.las	(340500.000,3336000.001,479.943)	(342000.000,3337499.999,771.254)	[-4015, 946]	[-24.09, 5.676]	[0, 0]	[0, 1]	[0, 1]	[0, 0]	0	0	0	2321121
14RLU405375.las	(340500.000,3337500.000,492.829)	(342000.000,3338999.999,803.826)	[-1847, 3955]	[-11.082, 23.73]	[0, 0]	[0, 1]	[0, 1]	[0, 0]	0	0	0	2418014
14RLU405390.las	(340500.000,3339000.000,507.127)	(342000.000,3340500.000,790.767)	[-4032, 3966]	[-24.192, 23.796]	[0, 0]	[0, 1]	[0, 1]	[0, 0]	0	0	0	3114877
14RLU405405.las	(340500.000,3340500.001,519.428)	(342000.000,3341999.999,799.650)	[-4065, 3931]	[-24.39, 23.586]	[0, 0]	[0, 1]	[0, 1]	[0, 0]	0	0	0	3419897
14RLU405420.las	(340500.000,3342000.000,574.481)	(342000.000,3343500.000,821.438)	[-4035, 4019]	[-24.21, 24.114]	[0, 0]	[0, 1]	[0, 1]	[0, 0]	0	0	0	3458613
14RLU405435.las	(340500.000,3343500.001,494.423)	(342000.000,3344999.999,722.657)	[-4101, 2028]	[-24.606, 12.168]	[0, 0]	[0, 1]	[0, 1]	[0, 0]	0	0	0	2559974
14RLU405450.las	(340500.000,3345000.000,558.573)	(342000.000,3346499.999,704.005)	[-1078, 4042]	[-6.468, 24.252]	[0, 0]	[0, 1]	[0, 1]	[0, 0]	0	0	0	2466588
14RLU405465.las	(340500.000,3346500.000,547.806)	(342000.000,3348000.000,788.059)	[-4070, 844]	[-24.42, 5.064]	[0, 0]	[0, 1]	[0, 1]	[0, 0]	0	0	0	2732864
14RLU405480.las	(340500.000,3348000.001,497.664)	(342000.000,3349499.999,882.647)	[-4269, 3996]	[-25.614, 23.976]	[0, 0]	[0, 1]	[0, 1]	[0, 0]	0	0	0	2581763
14RLU405495.las	(340500.000,3349500.000,505.171)	(342000.000,3351000.000,874.182)	[-4328, 4253]	[-25.968, 25.518]	[0, 0]	[0, 1]	[0, 1]	[0, 0]	0	0	0	3393400
14RLU405510.las	(340500.000,3351000.001,518.551)	(342000.000,3352499.999,871.117)	[-4268, 4259]	[-25.608, 25.554]	[0, 0]	[0, 1]	[0, 1]	[0, 0]	0	0	0	3668139
14RLU405525.las	(340500.000,3352500.000,485.733)	(342000.000,3354000.000,2291.913)	[-4280, 4279]	[-25.68, 25.674]	[0, 0]	[0, 1]	[0, 1]	[0, 0]	0	0	0	3782810
14RLU405540.las	(340500.000,3354000.001,481.149)	(342000.000,3355499.999,2359.865)	[-4173, 4238]	[-25.038, 25.428]	[0, 0]	[0, 1]	[0, 1]	[0, 0]	0	0	0	2598777
14RLU405555.las	(340500.000,3355500.000,555.463)	(342000.000,3356999.999,858.037)	[-4265, 1340]	[-25.59, 8.04]	[0, 0]	[0, 1]	[0, 1]	[0, 0]	0	0	0	2695383
14RLU405570.las	(340500.000,3357000.000,486.274)	(342000.000,3358500.000,769.575)	[-700, 4461]	[-4.2, 26.766]	[0, 0]	[0, 1]	[0, 1]	[0, 0]	0	0	0	2707907
14RLU405585.las	(340500.000,3358500.001,498.864)	(342000.000,3359999.999,693.687)	[-4241, 1623]	[-25.446, 9.738]	[0, 0]	[0, 1]	[0, 1]	[0, 0]	0	0	0	2435258
14RLU405600.las	(340500.000,3360000.000,648.595)	(342000.000,3361500.000,821.332)	[-4210, 4213]	[-25.26, 25.278]	[0, 0]	[0, 1]	[0, 1]	[0, 0]	0	0	0	2781214
14RLU405615.las	(340500.000,3361500.001,636.920)	(342000.000,3362999.999,828.021)	[-4241, 4163]	[-25.446, 24.978]	[0, 0]	[0, 1]	[0, 1]	[0, 0]	0	0	0	3891159
14RLU405630.las	(340500.000,3363000.000,630.186)	(342000.000,3364500.000,823.447)	[-4193, 4180]	[-25.158, 25.08]	[0, 0]	[0, 1]	[0, 1]	[0, 0]	0	0	0	3787438
14RLU405645.las	(340500.000,3364500.001,619.663)	(342000.000,3365999.999,691.346)	[-4178, 4145]	[-25.068, 24.87]	[0, 0]	[0, 1]	[0, 1]	[0, 0]	0	0	0	2625248
14RLU420015.las	(342000.001,3301500.001,479.034)	(343500.000,3302999.998,739.984)	[-1930, 4429]	[-11.58, 26.574]	[0, 0]	[0, 1]	[0, 1]	[0, 0]	0	0	0	3092230
14RLU420030.las	(342000.001,3303000.000,538.407)	(343500.000,3304500.000,796.495)	[-4431, 3980]	[-26.586, 23.88]	[0, 0]	[0, 1]	[0, 1]	[0, 0]	0	0	0	3359030
14RLU420045.las	(342000.001,3304500.001,633.851)	(343500.000,3305999.999,807.094)	[-1212, 4433]	[-7.272, 26.598]	[0, 0]	[0, 1]	[0, 1]	[0, 0]	0	0	0	4263583
14RLU420060.las	(342000.001,3306000.000,623.822)	(343500.000,3307500.000,705.893)	[-4451, 3988]	[-26.706, 23.928]	[0, 0]	[0, 1]	[0, 1]	[0, 0]	0	0	0	4389994
14RLU420075.las	(342000.001,3307500.001,474.430)	(343500.000,3308999.999,737.631)	[-4096, 4299]	[-24.576, 25.794]	[0, 0]	[0, 1]	[0, 1]	[0, 0]	0	0	0	5580888
14RLU420090.las	(342000.001,3309000.000,505.237)	(343500.000,3310499.999,690.961)	[-4136, 4028]	[-24.816, 24.168]	[0, 0]	[0, 1]	[0, 1]	[0, 0]	0	0	0	5737558
14RLU420105.las	(342000.001,3310500.000,452.095)	(343500.000,3312000.000,692.646)	[-4184, 4086]	[-25.104, 24.516]	[0, 0]	[0, 1]	[0, 1]	[0, 0]	0	0	0	5220383
14RLU420120.las	(342000.001,3312000.001,470.540)	(343500.000,3313499.999,707.917)	[-4143, 4107]	[-24.858, 24.642]	[0, 0]	[0, 1]	[0, 1]	[0, 0]	0	0	0	10200087
14RLU420135.las	(342000.001,3313500.000,615.746)	(343500.000,3315000.000,720.151)	[-4166, 4138]	[-24.996, 24.828]	[0, 0]	[0, 1]	[0, 1]	[0, 0]	0	0	0	3921908
14RLU420150.las	(342000.001,3315000.001,596.952)	(343500.000,3316499.999,689.900)	[-1928, 4068]	[-11.568, 24.408]	[0, 0]	[0, 1]	[0, 1]	[0, 0]	0	0	0	3072888
14RLU420165.las	(342000.001,3316500.000,562.258)	(343500.000,3318000.000,692.995)	[-4131, 959]	[-24.786, 5.754]	[0, 0]	[0, 1]	[0, 1]	[0, 0]	0	0	0	3163259
14RLU420180.las	(342000.001,3318000.001,622.453)	(343500.000,3319499.999,719.234)	[-977, 4082]	[-5.862, 24.492]	[0, 0]	[0, 1]	[0, 1]	[0, 0]	0	0	0	2994851
14RLU420195.las	(342000.001,3319500.000,582.437)	(343500.000,3320999.999,798.090)	[-4138, 4074]	[-24.828, 24.444]	[0, 0]	[0, 1]	[0, 1]	[0, 0]	0	0	0	2964165
14RLU420210.las	(342000.001,3321000.000,490.223)	(343500.000,3322500.000,753.915)	[-4091, 4086]	[-24.546, 24.516]	[0, 0]	[0, 1]	[0, 1]	[0, 0]	0	0	0	3440205
14RLU420225.las	(342000.001,3322500.001,579.713)	(343500.000,3323999.999,815.161)	[-4081, 4039]	[-24.486, 24.234]	[0, 0]	[0, 1]	[0, 1]	[0, 0]	0	0	0	3442352
14RLU420240.las	(342000.001,3324000.000,555.803)	(343500.000,3325500.000,725.610)	[-4132, 4005]	[-24.792, 24.03]	[0, 0]	[0, 1]	[0, 1]	[0, 0]	0	0	0	3602323
14RLU420255.las	(342000.001,3325500.001,478.498)	(343500.000,3326999.999,665.345)	[-4068, 1998]	[-24.408, 11.988]	[0, 0]	[0, 1]	[0, 1]	[0, 0]	0	0	0	2789794

DPH-1.3 Report on ASPRS LAS File Format (Tiled Data) - Informational - continued

File	(Xmin, Ymin, Zmin)	(Xmax, Ymax, Zmax)	Extended Scan Angle	Scan Angle Rank	Scanner Channel	Scan Direction	Edge of Flight Line	User Data	Counts for Synthetic	Key-points	Withheld	Overlap
14RLU420270.las	(342000.001,3327000.000,497.849)	(343500.000,3328499.999,753.003)	[-1119, 4066]	[-6.714, 24.396]	[0, 0]	[0, 1]	[0, 1]	[0, 0]	0	0	0	2769631
14RLU420285.las	(342000.001,3328500.000,505.678)	(343500.000,3330000.000,818.717)	[-4158, 886]	[-24.948, 5.316]	[0, 0]	[0, 1]	[0, 1]	[0, 0]	0	0	0	2740293
14RLU420300.las	(342000.001,3330000.001,535.592)	(343500.000,3331499.999,9033.922)	[-1881, 4083]	[-11.286, 24.498]	[0, 0]	[0, 1]	[0, 1]	[0, 0]	0	0	0	2766471
14RLU420315.las	(342000.001,3331500.000,452.574)	(343500.000,3333000.000,749.779)	[-4084, 4003]	[-24.504, 24.018]	[0, 0]	[0, 1]	[0, 1]	[0, 0]	0	0	0	5265943
14RLU420330.las	(342000.001,3333000.001,586.782)	(343500.000,3334499.998,808.836)	[-4084, 4014]	[-24.504, 24.084]	[0, 0]	[0, 1]	[0, 1]	[0, 0]	0	0	0	4201663
14RLU420345.las	(342000.001,3334500.000,485.409)	(343500.000,3336000.000,843.645)	[-903, 3989]	[-5.418, 23.934]	[0, 0]	[0, 1]	[0, 1]	[0, 0]	0	0	0	2447798
14RLU420360.las	(342000.001,3336000.001,474.412)	(343500.000,3337499.999,810.916)	[-4066, 1065]	[-24.396, 6.39]	[0, 0]	[0, 1]	[0, 1]	[0, 0]	0	0	0	2597837
14RLU420375.las	(342000.001,3337500.000,469.037)	(343500.000,3338999.999,812.602)	[-1947, 3953]	[-11.682, 23.718]	[0, 0]	[0, 1]	[0, 1]	[0, 0]	0	0	0	2326817
14RLU420390.las	(342000.001,3339000.000,474.051)	(343500.000,3340500.000,762.661)	[-4029, 3989]	[-24.174, 23.934]	[0, 0]	[0, 1]	[0, 1]	[0, 0]	0	0	0	3156184
14RLU420405.las	(342000.001,3340500.001,540.241)	(343500.000,3341999.999,807.670)	[-4048, 3926]	[-24.288, 23.556]	[0, 0]	[0, 1]	[0, 1]	[0, 0]	0	0	0	3236141
14RLU420420.las	(342000.001,3342000.000,586.682)	(343500.000,3343500.000,800.956)	[-4052, 4000]	[-24.312, 24]	[0, 0]	[0, 1]	[0, 1]	[0, 0]	0	0	0	3102059
14RLU420435.las	(342000.001,3343500.001,603.160)	(343500.000,3344999.999,701.263)	[-4087, 1900]	[-24.522, 11.4]	[0, 0]	[0, 1]	[0, 1]	[0, 0]	0	0	0	2515583
14RLU420450.las	(342000.001,3345000.000,582.166)	(343500.000,3346499.999,839.402)	[-1055, 4039]	[-6.33, 24.234]	[0, 0]	[0, 1]	[0, 1]	[0, 0]	0	0	0	2699620
14RLU420465.las	(342000.001,3346500.000,587.240)	(343500.000,3348000.000,777.335)	[-4062, 896]	[-24.372, 5.376]	[0, 0]	[0, 1]	[0, 1]	[0, 0]	0	0	0	2869586
14RLU420480.las	(342000.001,3348000.001,584.933)	(343500.000,3349499.999,2374.590)	[-4315, 4126]	[-25.89, 24.756]	[0, 0]	[0, 1]	[0, 1]	[0, 0]	0	0	0	2673259
14RLU420495.las	(342000.001,3349500.000,515.131)	(343500.000,3351000.000,867.881)	[-4316, 4296]	[-25.896, 25.776]	[0, 0]	[0, 1]	[0, 1]	[0, 0]	0	0	0	3508181
14RLU420510.las	(342000.001,3351000.001,505.875)	(343500.000,3352499.999,866.790)	[-4317, 4257]	[-25.902, 25.542]	[0, 0]	[0, 1]	[0, 1]	[0, 0]	0	0	0	3548367
14RLU420525.las	(342000.001,3352500.000,482.513)	(343500.000,3354000.000,845.646)	[-4282, 4285]	[-25.692, 25.71]	[0, 0]	[0, 1]	[0, 1]	[0, 0]	0	0	0	3468078
14RLU420540.las	(342000.001,3354000.001,556.160)	(343500.000,3355499.999,846.111)	[-2197, 4233]	[-13.182, 25.398]	[0, 0]	[0, 1]	[0, 1]	[0, 0]	0	0	0	2667446
14RLU420555.las	(342000.001,3355500.000,611.810)	(343500.000,3356999.999,2373.898)	[-4262, 1210]	[-25.572, 7.26]	[0, 0]	[0, 1]	[0, 1]	[0, 0]	0	0	0	2654877
14RLU420570.las	(342000.001,3357000.000,551.410)	(343500.000,3358500.000,866.393)	[-791, 4178]	[-4.746, 25.068]	[0, 0]	[0, 1]	[0, 1]	[0, 0]	0	0	0	2695846
14RLU420585.las	(342000.001,3358500.001,643.649)	(343500.000,3359999.999,827.477)	[-4245, 1699]	[-25.47, 10.194]	[0, 0]	[0, 1]	[0, 1]	[0, 0]	0	0	0	2475669
14RLU420600.las	(342000.001,3360000.001,517.262)	(343500.000,3361500.000,748.731)	[-4160, 4212]	[-24.96, 25.272]	[0, 0]	[0, 1]	[0, 1]	[0, 0]	0	0	0	2984616
14RLU420615.las	(342000.001,3361500.001,629.674)	(343500.000,3362999.999,731.740)	[-4190, 4132]	[-25.14, 24.792]	[0, 0]	[0, 1]	[0, 1]	[0, 0]	0	0	0	3561044
14RLU420630.las	(342000.001,3363000.000,627.572)	(343500.000,3364500.000,783.600)	[-4162, 4139]	[-24.972, 24.834]	[0, 0]	[0, 1]	[0, 1]	[0, 0]	0	0	0	3545422
14RLU420645.las	(342000.001,3364500.001,624.419)	(343500.000,3365999.999,691.901)	[-2329, 4146]	[-13.974, 24.876]	[0, 0]	[0, 1]	[0, 1]	[0, 0]	0	0	0	2528206
14RLU435015.las	(343500.001,3301500.001,472.518)	(344999.999,3302999.999,2148.796)	[-1844, 4481]	[-11.064, 26.886]	[0, 0]	[0, 1]	[0, 1]	[0, 0]	0	0	0	2896889
14RLU435030.las	(343500.001,3303000.000,516.057)	(344999.999,3304500.000,759.893)	[-4520, 816]	[-27.12, 4.896]	[0, 0]	[0, 1]	[0, 1]	[0, 0]	0	0	0	2814152
14RLU435045.las	(343500.001,3304500.001,647.262)	(344999.999,3305999.999,775.423)	[-1273, 4456]	[-7.638, 26.736]	[0, 0]	[0, 1]	[0, 1]	[0, 0]	0	0	0	2989385
14RLU435060.las	(343500.001,3306000.000,634.423)	(344999.999,3307500.000,708.040)	[-4488, 2229]	[-26.928, 13.374]	[0, 0]	[0, 1]	[0, 1]	[0, 0]	0	0	0	3076595
14RLU435075.las	(343500.001,3307500.001,517.283)	(344999.999,3308999.999,806.578)	[-4158, 4317]	[-24.948, 25.902]	[0, 0]	[0, 1]	[0, 1]	[0, 0]	0	0	0	4423519
14RLU435090.las	(343500.001,3309000.000,556.170)	(344999.999,3310499.999,709.977)	[-4131, 4084]	[-24.786, 24.504]	[0, 0]	[0, 1]	[0, 1]	[0, 0]	0	0	0	4337987
14RLU435105.las	(343500.001,3310500.000,562.435)	(344999.999,3312000.000,724.107)	[-4202, 4081]	[-25.212, 24.486]	[0, 0]	[0, 1]	[0, 1]	[0, 0]	0	0	0	5319795
14RLU435120.las	(343500.001,3312000.001,548.221)	(344999.999,3313499.999,821.443)	[-4158, 4101]	[-24.948, 24.606]	[0, 0]	[0, 1]	[0, 1]	[0, 0]	0	0	0	10731372
14RLU435135.las	(343500.001,3313500.000,462.191)	(344999.999,3315000.000,818.525)	[-4158, 4124]	[-24.948, 24.744]	[0, 0]	[0, 1]	[0, 1]	[0, 0]	0	0	0	3940288
14RLU435150.las	(343500.001,3315000.001,516.088)	(344999.999,3316499.999,703.211)	[-1828, 4106]	[-10.968, 24.636]	[0, 0]	[0, 1]	[0, 1]	[0, 0]	0	0	0	3226209
14RLU435165.las	(343500.001,3316500.000,607.958)	(344999.999,3318000.000,708.547)	[-4180, 886]	[-25.08, 5.316]	[0, 0]	[0, 1]	[0, 1]	[0, 0]	0	0	0	2677757
14RLU435180.las	(343500.001,3318000.001,642.266)	(344999.999,3319499.999,700.702)	[-1100, 4107]	[-6.6, 24.642]	[0, 0]	[0, 1]	[0, 1]	[0, 0]	0	0	0	2531029
14RLU435195.las	(343500.001,3319500.000,629.798)	(344999.999,3320999.999,700.058)	[-4162, 4055]	[-24.972, 24.33]	[0, 0]	[0, 1]	[0, 1]	[0, 0]	0	0	0	2808808
14RLU435210.las	(343500.001,3321000.000,533.725)	(344999.999,3322500.000,723.737)	[-4129, 4052]	[-24.774, 24.312]	[0, 0]	[0, 1]	[0, 1]	[0, 0]	0	0	0	3181785
14RLU435225.las	(343500.001,3322500.001,555.132)	(344999.999,3323999.999,778.087)	[-4028, 4042]	[-24.168, 24.252]	[0, 0]	[0, 1]	[0, 1]	[0, 0]	0	0	0	3258123
14RLU435240.las	(343500.001,3324000.000,566.494)	(344999.999,3325500.000,750.894)	[-4132, 4026]	[-24.792, 24.156]	[0, 0]	[0, 1]	[0, 1]	[0, 0]	0	0	0	3443431
14RLU435255.las	(343500.001,3325500.001,516.523)	(344999.999,3326999.999,661.604)	[-4099, 1904]	[-24.594, 11.424]	[0, 0]	[0, 1]	[0, 1]	[0, 0]	0	0	0	2795534
14RLU435270.las	(343500.001,3327000.000,564.417)	(344999.999,3328499.999,771.556)	[-1000, 4072]	[-6, 24.432]	[0, 0]	[0, 1]	[0, 1]	[0, 0]	0	0	0	2716360
14RLU435285.las	(343500.001,3328500.000,538.348)	(344999.999,3330000.000,770.785)	[-4164, 946]	[-24.984, 5.676]	[0, 0]	[0, 1]	[0, 1]	[0, 0]	0	0	0	2875431
14RLU435300.las	(343500.001,3330000.001,494.315)	(344999.999,3331499.999,814.642)	[-1897, 4074]	[-11.382, 24.444]	[0, 0]	[0, 1]	[0, 1]	[0, 0]	0	0	0	2997101
14RLU435315.las	(343500.001,3331500.000,478.630)	(344999.999,3333000.000,801.026)	[-4124, 4017]	[-24.744, 24.102]	[0, 0]	[0, 1]	[0, 1]	[0, 0]	0	0	0	5645594
14RLU435330.las	(343500.001,3333000.001,623.750)	(344999.999,3334499.999,853.051)	[-4099, 4020]	[-24.594, 24.12]	[0, 0]	[0, 1]	[0, 1]	[0, 0]	0	0	0	4182998
14RLU435345.las	(343500.001,3334500.000,539.395)	(344999.999,3336000.000,705.404)	[-804, 4023]	[-4.824, 24.138]	[0, 0]	[0, 1]	[0, 1]	[0, 0]	0	0	0	2471166

DPH-1.3 Report on ASPRS LAS File Format (Tiled Data) - Informational - continued

File	(Xmin, Ymin, Zmin)	(Xmax, Ymax, Zmax)	Extended Scan Angle	Scan Angle Rank	Scanner Channel	Scan Direction	Edge of Flight Line	User Data	Counts for Synthetic	Key-points	Withheld	Overlap
14RLU435360.las	(343500.001,3336000.001,590.706)	(344999.999,3337499.999,828.241)	[-4099, 1103]	[-24.594, 6.618]	[0, 0]	[0, 1]	[0, 1]	[0, 0]	0	0	0	2507374
14RLU435375.las	(343500.001,3337500.000,584.554)	(344999.999,3338999.999,9025.224)	[-2100, 3998]	[-12.6, 23.988]	[0, 0]	[0, 1]	[0, 1]	[0, 0]	0	0	0	2570105
14RLU435390.las	(343500.001,3339000.000,491.819)	(344999.999,3340500.000,703.171)	[-4078, 3939]	[-24.468, 23.634]	[0, 0]	[0, 1]	[0, 1]	[0, 0]	0	0	0	3390673
14RLU435405.las	(343500.001,3340500.001,581.389)	(344999.999,3341999.999,803.463)	[-3979, 3932]	[-23.874, 23.592]	[0, 0]	[0, 1]	[0, 1]	[0, 0]	0	0	0	3221719
14RLU435420.las	(343500.001,3342000.000,539.332)	(344999.999,3343500.000,812.731)	[-4012, 3960]	[-24.072, 23.76]	[0, 0]	[0, 1]	[0, 1]	[0, 0]	0	0	0	3210391
14RLU435435.las	(343500.001,3343500.001,466.885)	(344999.999,3344999.999,783.773)	[-4058, 1817]	[-24.348, 10.902]	[0, 0]	[0, 1]	[0, 1]	[0, 0]	0	0	0	2748647
14RLU435450.las	(343500.001,3345000.000,547.806)	(344999.999,3346499.999,737.841)	[-988, 4019]	[-5.928, 24.114]	[0, 0]	[0, 1]	[0, 1]	[0, 0]	0	0	0	2869357
14RLU435465.las	(343500.001,3346500.000,540.716)	(344999.999,3348000.000,716.852)	[-4051, 1011]	[-24.306, 6.066]	[0, 0]	[0, 1]	[0, 1]	[0, 0]	0	0	0	2845480
14RLU435480.las	(343500.001,3348000.001,532.855)	(344999.999,3349499.999,867.611)	[-4381, 3974]	[-26.286, 23.844]	[0, 0]	[0, 1]	[0, 1]	[0, 0]	0	0	0	2565273
14RLU435495.las	(343500.001,3349500.000,509.929)	(344999.999,3351000.000,2389.435)	[-4318, 4360]	[-25.908, 26.16]	[0, 0]	[0, 1]	[0, 1]	[0, 0]	0	0	0	3535221
14RLU435510.las	(343500.001,3351000.001,518.201)	(344999.999,3352499.999,879.688)	[-4327, 4291]	[-25.962, 25.746]	[0, 0]	[0, 1]	[0, 1]	[0, 0]	0	0	0	3507930
14RLU435525.las	(343500.001,3352500.000,497.392)	(344999.999,3354000.000,865.037)	[-4319, 4314]	[-25.914, 25.884]	[0, 0]	[0, 1]	[0, 1]	[0, 0]	0	0	0	3531336
14RLU435540.las	(343500.001,3354000.001,662.009)	(344999.999,3355499.999,873.809)	[-2154, 4248]	[-12.924, 25.488]	[0, 0]	[0, 1]	[0, 1]	[0, 0]	0	0	0	2664290
14RLU435555.las	(343500.001,3355500.000,500.293)	(344999.999,3356999.999,704.854)	[-4269, 1136]	[-25.614, 6.816]	[0, 0]	[0, 1]	[0, 1]	[0, 0]	0	0	0	2572273
14RLU435570.las	(343500.001,3357000.000,475.329)	(344999.999,3358500.000,780.969)	[-923, 4204]	[-5.538, 25.224]	[0, 0]	[0, 1]	[0, 1]	[0, 0]	0	0	0	2569014
14RLU435585.las	(343500.001,3358500.001,500.693)	(344999.999,3359999.999,705.645)	[-4243, 1787]	[-25.458, 10.722]	[0, 0]	[0, 1]	[0, 1]	[0, 0]	0	0	0	2572100
14RLU435600.las	(343500.001,3360000.000,632.867)	(344999.999,3361500.000,691.945)	[-4245, 4230]	[-25.47, 25.38]	[0, 0]	[0, 1]	[0, 1]	[0, 0]	0	0	0	3108414
14RLU435615.las	(343500.001,3361500.001,633.215)	(344999.999,3362999.999,773.934)	[-4196, 4171]	[-25.176, 25.026]	[0, 0]	[0, 1]	[0, 1]	[0, 0]	0	0	0	3367947
14RLU435630.las	(343500.001,3363000.000,636.851)	(344999.999,3364500.000,701.621)	[-4218, 4196]	[-25.308, 25.176]	[0, 0]	[0, 1]	[0, 1]	[0, 0]	0	0	0	3420881
14RLU435645.las	(343500.001,3364500.001,627.350)	(344999.999,3365999.999,689.316)	[-2259, 4147]	[-13.554, 24.882]	[0, 0]	[0, 1]	[0, 1]	[0, 0]	0	0	0	2549694
14RLU450015.las	(345000.000,3301500.001,626.905)	(346500.000,3302999.999,755.393)	[-1715, 4474]	[-10.29, 26.844]	[0, 0]	[0, 1]	[0, 1]	[0, 0]	0	0	0	2925175
14RLU450030.las	(345000.000,3303000.000,507.792)	(346500.000,3304500.000,775.787)	[-4517, 728]	[-27.102, 4.368]	[0, 0]	[0, 1]	[0, 1]	[0, 0]	0	0	0	2796934
14RLU450045.las	(345000.000,3304500.001,672.786)	(346500.000,3305999.999,811.327)	[-1410, 4476]	[-8.46, 26.856]	[0, 0]	[0, 1]	[0, 1]	[0, 0]	0	0	0	2799650
14RLU450060.las	(345000.000,3306000.000,653.869)	(346500.000,3307500.000,723.284)	[-4504, 2313]	[-27.024, 13.878]	[0, 0]	[0, 1]	[0, 1]	[0, 0]	0	0	0	2916151
14RLU450075.las	(345000.000,3307500.001,642.822)	(346500.000,3308999.999,713.169)	[-4128, 4396]	[-24.768, 26.376]	[0, 0]	[0, 1]	[0, 1]	[0, 0]	0	0	0	4663019
14RLU450090.las	(345000.000,3309000.000,590.005)	(346500.000,3310499.999,739.145)	[-4134, 4055]	[-24.804, 24.33]	[0, 0]	[0, 1]	[0, 1]	[0, 0]	0	0	0	4222111
14RLU450105.las	(345000.000,3310500.000,488.623)	(346500.000,3312000.000,843.055)	[-4221, 4093]	[-25.326, 24.558]	[0, 0]	[0, 1]	[0, 1]	[0, 0]	0	0	0	5111562
14RLU450120.las	(345000.000,3312000.001,524.955)	(346500.000,3313499.999,857.025)	[-4131, 4115]	[-24.786, 24.69]	[0, 0]	[0, 1]	[0, 1]	[0, 0]	0	0	0	10739269
14RLU450135.las	(345000.000,3313500.000,517.301)	(346500.000,3315000.000,727.414)	[-4195, 4118]	[-25.17, 24.708]	[0, 0]	[0, 1]	[0, 1]	[0, 0]	0	0	0	3322026
14RLU450150.las	(345000.000,3315000.001,629.546)	(346500.000,3316499.999,757.487)	[-1769, 4122]	[-10.614, 24.732]	[0, 0]	[0, 1]	[0, 1]	[0, 0]	0	0	0	3058118
14RLU450165.las	(345000.000,3316500.000,647.062)	(346500.000,3318000.000,726.718)	[-4202, 823]	[-25.212, 4.938]	[0, 0]	[0, 1]	[0, 1]	[0, 0]	0	0	0	2695199
14RLU450180.las	(345000.000,3318000.001,633.736)	(346500.000,3319499.999,699.562)	[-1234, 4103]	[-7.404, 24.618]	[0, 0]	[0, 1]	[0, 1]	[0, 0]	0	0	0	2542221
14RLU450195.las	(345000.000,3319500.000,621.524)	(346500.000,3320999.999,693.845)	[-4114, 4004]	[-24.684, 24.024]	[0, 0]	[0, 1]	[0, 1]	[0, 0]	0	0	0	2727426
14RLU450210.las	(345000.000,3321000.000,444.209)	(346500.000,3322500.000,736.648)	[-4079, 4044]	[-24.474, 24.264]	[0, 0]	[0, 1]	[0, 1]	[0, 0]	0	0	0	3452264
14RLU450225.las	(345000.000,3322500.001,573.901)	(346500.000,3323999.999,679.635)	[-4085, 3997]	[-24.51, 23.982]	[0, 0]	[0, 1]	[0, 1]	[0, 0]	0	0	0	3482099
14RLU450240.las	(345000.000,3324000.000,480.499)	(346500.000,3325500.000,810.863)	[-4099, 4076]	[-24.594, 24.456]	[0, 0]	[0, 1]	[0, 1]	[0, 0]	0	0	0	3334964
14RLU450255.las	(345000.000,3325500.001,585.534)	(346500.000,3326999.999,765.623)	[-4164, 1791]	[-24.984, 10.746]	[0, 0]	[0, 1]	[0, 1]	[0, 0]	0	0	0	2784350
14RLU450270.las	(345000.000,3327000.000,586.756)	(346500.000,3328499.999,777.465)	[-910, 4070]	[-5.46, 24.42]	[0, 0]	[0, 1]	[0, 1]	[0, 0]	0	0	0	2723585
14RLU450285.las	(345000.000,3328500.000,594.926)	(346500.000,3330000.000,828.989)	[-4132, 1018]	[-24.792, 6.108]	[0, 0]	[0, 1]	[0, 1]	[0, 0]	0	0	0	2950372
14RLU450300.las	(345000.000,3330000.001,632.988)	(346500.000,3331499.999,848.156)	[-1996, 4066]	[-11.976, 24.396]	[0, 0]	[0, 1]	[0, 1]	[0, 0]	0	0	0	3119537
14RLU450315.las	(345000.000,3331500.000,508.064)	(346500.000,3333000.000,810.030)	[-4100, 4017]	[-24.6, 24.102]	[0, 0]	[0, 1]	[0, 1]	[0, 0]	0	0	0	5938571
14RLU450330.las	(345000.000,3333000.001,504.364)	(346500.000,3334499.999,795.544)	[-4099, 4019]	[-24.594, 24.114]	[0, 0]	[0, 1]	[0, 1]	[0, 0]	0	0	0	4219704
14RLU450345.las	(345000.000,3334500.000,648.087)	(346500.000,3336000.000,816.382)	[-771, 4021]	[-4.626, 24.126]	[0, 0]	[0, 1]	[0, 1]	[0, 0]	0	0	0	2477453
14RLU450360.las	(345000.000,3336000.001,525.451)	(346500.000,3337499.999,848.833)	[-4066, 1257]	[-24.396, 7.542]	[0, 0]	[0, 1]	[0, 1]	[0, 0]	0	0	0	2107204
14RLU450375.las	(345000.000,3337500.000,495.295)	(346500.000,3338999.999,775.348)	[-2161, 4010]	[-12.966, 24.06]	[0, 0]	[0, 1]	[0, 1]	[0, 0]	0	0	0	2606699
14RLU450390.las	(345000.000,3339000.000,599.297)	(346500.000,3340500.000,833.665)	[-4063, 3956]	[-24.378, 23.736]	[0, 0]	[0, 1]	[0, 1]	[0, 0]	0	0	0	3500056
14RLU450405.las	(345000.000,3340500.001,497.223)	(346500.000,3341999.999,790.893)	[-4052, 3940]	[-24.312, 23.64]	[0, 0]	[0, 1]	[0, 1]	[0, 0]	0	0	0	3523481
14RLU450420.las	(345000.000,3342000.000,503.170)	(346500.000,3343500.000,826.286)	[-4002, 4014]	[-24.012, 24.084]	[0, 0]	[0, 1]	[0, 1]	[0, 0]	0	0	0	3322484
14RLU450435.las	(345000.000,3343500.001,480.390)	(346500.000,3344999.999,820.993)	[-4080, 1809]	[-24.48, 10.854]	[0, 0]	[0, 1]	[0, 1]	[0, 0]	0	0	0	2783240

DPH-1.3 Report on ASPRS LAS File Format (Tiled Data) - Informational - continued

File	(Xmin, Ymin, Zmin)	(Xmax, Ymax, Zmax)	Extended Scan Angle	Scan Angle Rank	Scanner Channel	Scan Direction	Edge of Flight Line	User Data	Counts for Synthetic	Key-points	Withheld	Overlap
14RLU450450.las	(345000.000,3345000.000,640.593)	(346500.000,3346499.999,712.392)	[-890, 4009]	[-5.34, 24.054]	[0, 0]	[0, 1]	[0, 1]	[0, 0]	0	0	0	2737187
14RLU450465.las	(345000.000,3346500.000,493.666)	(346500.000,3348000.000,821.959)	[-4052, 11119]	[-24.312, 6.714]	[0, 0]	[0, 1]	[0, 1]	[0, 0]	0	0	0	2583648
14RLU450480.las	(345000.000,3348000.001,642.898)	(346500.000,3349499.999,867.624)	[-4384, 3992]	[-26.304, 23.952]	[0, 0]	[0, 1]	[0, 1]	[0, 0]	0	0	0	2445367
14RLU450495.las	(345000.000,3349500.000,540.620)	(346500.000,3351000.000,868.929)	[-4350, 4340]	[-26.1, 26.04]	[0, 0]	[0, 1]	[0, 1]	[0, 0]	0	0	0	3381977
14RLU450510.las	(345000.000,3351000.001,528.069)	(346500.000,3352499.999,840.559)	[-4318, 4248]	[-25.908, 25.488]	[0, 0]	[0, 1]	[0, 1]	[0, 0]	0	0	0	3439331
14RLU450525.las	(345000.000,3352500.000,501.762)	(346500.000,3354000.000,852.312)	[-4289, 4318]	[-25.734, 25.908]	[0, 0]	[0, 1]	[0, 1]	[0, 0]	0	0	0	3475884
14RLU450540.las	(345000.000,3354000.001,490.527)	(346500.000,3355499.999,862.726)	[-2046, 4238]	[-12.276, 25.428]	[0, 0]	[0, 1]	[0, 1]	[0, 0]	0	0	0	2591178
14RLU450555.las	(345000.000,3355500.000,513.637)	(346500.000,3356999.999,2443.169)	[-4272, 1009]	[-25.632, 6.054]	[0, 0]	[0, 1]	[0, 1]	[0, 0]	0	0	0	2516246
14RLU450570.las	(345000.000,3357000.000,489.805)	(346500.000,3358500.000,2320.933)	[-984, 4202]	[-5.904, 25.212]	[0, 0]	[0, 1]	[0, 1]	[0, 0]	0	0	0	2589689
14RLU450585.las	(345000.000,3358500.001,639.004)	(346500.000,3359999.999,834.454)	[-4224, 1891]	[-25.344, 11.346]	[0, 0]	[0, 1]	[0, 1]	[0, 0]	0	0	0	2483871
14RLU450600.las	(345000.000,3360000.000,564.510)	(346500.000,3361500.000,696.128)	[-4245, 4197]	[-25.47, 25.182]	[0, 0]	[0, 1]	[0, 1]	[0, 0]	0	0	0	3258775
14RLU450615.las	(345000.000,3361500.001,645.887)	(346500.000,3362999.999,734.524)	[-4190, 4176]	[-25.14, 25.056]	[0, 0]	[0, 1]	[0, 1]	[0, 0]	0	0	0	3415891
14RLU450630.las	(345000.000,3363000.000,546.388)	(346500.000,3364500.000,838.625)	[-4213, 4212]	[-25.278, 25.272]	[0, 0]	[0, 1]	[0, 1]	[0, 0]	0	0	0	3484876
14RLU450645.las	(345000.000,3364500.001,632.289)	(346500.000,3365999.999,738.008)	[-2143, 4148]	[-12.858, 24.888]	[0, 0]	[0, 1]	[0, 1]	[0, 0]	0	0	0	2590228
14RLU465015.las	(346500.001,3301500.001,575.179)	(347999.999,3302999.999,781.711)	[-1662, 4432]	[-9.972, 26.592]	[0, 0]	[0, 1]	[0, 1]	[0, 0]	0	0	0	2891466
14RLU465030.las	(346500.001,3303000.000,522.497)	(347999.999,3304500.000,724.609)	[-4474, 612]	[-26.844, 3.672]	[0, 0]	[0, 1]	[0, 1]	[0, 0]	0	0	0	2865880
14RLU465045.las	(346500.001,3304500.001,605.656)	(347999.999,3305999.999,2292.107)	[-1454, 4451]	[-8.724, 26.706]	[0, 0]	[0, 1]	[0, 1]	[0, 0]	0	0	0	3023540
14RLU465060.las	(346500.001,3306000.000,667.680)	(347999.999,3307500.000,808.237)	[-4544, 2459]	[-27.264, 14.754]	[0, 0]	[0, 1]	[0, 1]	[0, 0]	0	0	0	2824254
14RLU465075.las	(346500.001,3307500.001,560.633)	(347999.999,3308999.999,874.926)	[-4147, 4478]	[-24.882, 26.868]	[0, 0]	[0, 1]	[0, 1]	[0, 0]	0	0	0	4287886
14RLU465090.las	(346500.001,3309000.000,534.002)	(347999.999,3310499.999,793.467)	[-4177, 4098]	[-25.062, 24.588]	[0, 0]	[0, 1]	[0, 1]	[0, 0]	0	0	0	4217030
14RLU465105.las	(346500.001,3310500.000,575.564)	(347999.999,3312000.000,751.974)	[-4250, 4112]	[-25.5, 24.672]	[0, 0]	[0, 1]	[0, 1]	[0, 0]	0	0	0	4100331
14RLU465120.las	(346500.001,3312000.001,647.866)	(347999.999,3313499.999,810.643)	[-4202, 4167]	[-25.212, 25.002]	[0, 0]	[0, 1]	[0, 1]	[0, 0]	0	0	0	8939319
14RLU465135.las	(346500.001,3313500.000,642.477)	(347999.999,3315000.000,713.406)	[-4201, 4137]	[-25.206, 24.822]	[0, 0]	[0, 1]	[0, 1]	[0, 0]	0	0	0	2787996
14RLU465150.las	(346500.001,3315000.001,652.157)	(347999.999,3316499.999,826.268)	[-1684, 4129]	[-10.104, 24.774]	[0, 0]	[0, 1]	[0, 1]	[0, 0]	0	0	0	2831212
14RLU465165.las	(346500.001,3316500.000,658.391)	(347999.999,3318000.000,794.986)	[-4217, 731]	[-25.302, 4.386]	[0, 0]	[0, 1]	[0, 1]	[0, 0]	0	0	0	2789892
14RLU465180.las	(346500.001,3318000.002,580.948)	(347999.999,3319499.999,794.884)	[-1397, 4137]	[-8.382, 24.822]	[0, 0]	[0, 1]	[0, 1]	[0, 0]	0	0	0	2595197
14RLU465195.las	(346500.001,3319500.000,610.507)	(347999.999,3320999.999,843.759)	[-4146, 4093]	[-24.876, 24.558]	[0, 0]	[0, 1]	[0, 1]	[0, 0]	0	0	0	2705275
14RLU465210.las	(346500.001,3321000.000,625.134)	(347999.999,3322500.000,697.972)	[-4169, 4071]	[-25.014, 24.426]	[0, 0]	[0, 1]	[0, 1]	[0, 0]	0	0	0	3359933
14RLU465225.las	(346500.001,3322500.001,566.388)	(347999.999,3323999.999,805.009)	[-4096, 4043]	[-24.576, 24.258]	[0, 0]	[0, 1]	[0, 1]	[0, 0]	0	0	0	3183393
14RLU465240.las	(346500.001,3324000.000,546.119)	(347999.999,3325500.000,752.375)	[-4134, 4021]	[-24.804, 24.126]	[0, 0]	[0, 1]	[0, 1]	[0, 0]	0	0	0	2873327
14RLU465255.las	(346500.001,3325500.001,518.788)	(347999.999,3326999.999,790.587)	[-4100, 1724]	[-24.6, 10.344]	[0, 0]	[0, 1]	[0, 1]	[0, 0]	0	0	0	2415505
14RLU465270.las	(346500.001,3327000.000,501.764)	(347999.999,3328499.999,776.298)	[-796, 4003]	[-4.776, 24.018]	[0, 0]	[0, 1]	[0, 1]	[0, 0]	0	0	0	2509671
14RLU465285.las	(346500.001,3328500.000,455.881)	(347999.999,3330000.000,780.229)	[-4079, 1139]	[-24.474, 6.834]	[0, 0]	[0, 1]	[0, 1]	[0, 0]	0	0	0	2708408
14RLU465300.las	(346500.001,3330000.001,614.493)	(347999.999,3331499.999,794.920)	[-2081, 4021]	[-12.486, 24.126]	[0, 0]	[0, 1]	[0, 1]	[0, 0]	0	0	0	2688890
14RLU465315.las	(346500.001,3331500.000,557.066)	(347999.999,3333000.000,791.931)	[-4098, 4044]	[-24.588, 24.264]	[0, 0]	[0, 1]	[0, 1]	[0, 0]	0	0	0	5597027
14RLU465330.las	(346500.001,3333000.001,505.990)	(347999.999,3334499.999,795.116)	[-4133, 4021]	[-24.798, 24.126]	[0, 0]	[0, 1]	[0, 1]	[0, 0]	0	0	0	4177065
14RLU465345.las	(346500.001,3334500.000,519.367)	(347999.999,3336000.000,837.088)	[-603, 4019]	[-3.618, 24.114]	[0, 0]	[0, 1]	[0, 1]	[0, 0]	0	0	0	2248084
14RLU465360.las	(346500.001,3336000.001,601.634)	(347999.999,3337499.999,704.875)	[-4084, 1374]	[-24.504, 8.244]	[0, 0]	[0, 1]	[0, 1]	[0, 0]	0	0	0	2294828
14RLU465375.las	(346500.001,3337500.000,634.082)	(347999.999,3338999.999,803.147)	[-2226, 4021]	[-13.356, 24.126]	[0, 0]	[0, 1]	[0, 1]	[0, 0]	0	0	0	2391804
14RLU465390.las	(346500.001,3339000.000,521.032)	(347999.999,3340500.000,816.203)	[-4097, 4053]	[-24.582, 24.318]	[0, 0]	[0, 1]	[0, 1]	[0, 0]	0	0	0	3713989
14RLU465405.las	(346500.001,3340500.001,552.935)	(347999.999,3341999.999,721.854)	[-4038, 4011]	[-24.228, 24.066]	[0, 0]	[0, 1]	[0, 1]	[0, 0]	0	0	0	3361417
14RLU465420.las	(346500.001,3342000.000,498.401)	(347999.999,3343500.000,818.608)	[-4066, 4031]	[-24.396, 24.186]	[0, 0]	[0, 1]	[0, 1]	[0, 0]	0	0	0	3021749
14RLU465435.las	(346500.001,3343500.001,638.736)	(347999.999,3344999.999,815.785)	[-4104, 1692]	[-24.624, 10.152]	[0, 0]	[0, 1]	[0, 1]	[0, 0]	0	0	0	2546517
14RLU465450.las	(346500.001,3345000.000,655.294)	(347999.999,3346499.999,709.438)	[-747, 4077]	[-4.482, 24.462]	[0, 0]	[0, 1]	[0, 1]	[0, 0]	0	0	0	2717648
14RLU465465.las	(346500.001,3346500.000,601.218)	(347999.999,3348000.000,833.784)	[-4132, 1250]	[-24.792, 7.5]	[0, 0]	[0, 1]	[0, 1]	[0, 0]	0	0	0	2574316
14RLU465480.las	(346500.001,3348000.001,547.667)	(347999.999,3349499.999,871.475)	[-4279, 3992]	[-25.674, 23.952]	[0, 0]	[0, 1]	[0, 1]	[0, 0]	0	0	0	2762018
14RLU465495.las	(346500.001,3349500.000,511.054)	(347999.999,3351000.000,2373.381)	[-4317, 4283]	[-25.902, 25.698]	[0, 0]	[0, 1]	[0, 1]	[0, 0]	0	0	0	3679223
14RLU465510.las	(346500.001,3351000.001,498.907)	(347999.999,3352499.999,867.258)	[-4319, 4267]	[-25.914, 25.602]	[0, 0]	[0, 1]	[0, 1]	[0, 0]	0	0	0	3479183
14RLU465525.las	(346500.001,3352500.000,482.638)	(347999.999,3354000.000,862.095)	[-4280, 4281]	[-25.68, 25.686]	[0, 0]	[0, 1]	[0, 1]	[0, 0]	0	0	0	3306383

DPH-1.3 Report on ASPRS LAS File Format (Tiled Data) - Informational - continued

File	(Xmin, Ymin, Zmin)	(Xmax, Ymax, Zmax)	Extended Scan Angle	Scan Angle Rank	Scanner Channel	Scan Direction	Edge of Flight Line	User Data	Counts for Synthetic	Key-points	Withheld	Overlap
14RLU465540.las	(346500.001,3354000.001,574.863)	(347999.999,3355499.999,857.709)	[-1886, 4230]	[-11.316, 25.38]	[0, 0]	[0, 1]	[0, 1]	[0, 0]	0	0	0	2566089
14RLU465555.las	(346500.001,3355500.000,469.020)	(347999.999,3356999.999,2358.839)	[-4261, 896]	[-25.566, 5.376]	[0, 0]	[0, 1]	[0, 1]	[0, 0]	0	0	0	2641569
14RLU465570.las	(346500.001,3357000.001,498.265)	(347999.999,3358500.000,2365.212)	[-1053, 4203]	[-6.318, 25.218]	[0, 0]	[0, 1]	[0, 1]	[0, 0]	0	0	0	2486438
14RLU465585.las	(346500.001,3358500.001,491.221)	(347999.998,3359999.999,851.317)	[-4189, 2011]	[-25.134, 12.066]	[0, 0]	[0, 1]	[0, 1]	[0, 0]	0	0	0	2622624
14RLU465600.las	(346500.001,3360000.000,509.471)	(347999.999,3361500.000,829.079)	[-4220, 4182]	[-25.32, 25.092]	[0, 0]	[0, 1]	[0, 1]	[0, 0]	0	0	0	3352688
14RLU465615.las	(346500.001,3361500.001,650.432)	(347999.999,3362999.999,773.768)	[-4214, 4164]	[-25.284, 24.984]	[0, 0]	[0, 1]	[0, 1]	[0, 0]	0	0	0	3392776
14RLU465630.las	(346500.001,3363000.000,638.867)	(347999.999,3364500.000,794.934)	[-4193, 4182]	[-25.158, 25.092]	[0, 0]	[0, 1]	[0, 1]	[0, 0]	0	0	0	3374826
14RLU465645.las	(346500.001,3364500.002,636.978)	(347999.999,3365999.999,704.272)	[-2026, 4131]	[-12.156, 24.786]	[0, 0]	[0, 1]	[0, 1]	[0, 0]	0	0	0	2643266
14RLU480015.las	(348000.000,3301500.001,592.211)	(349500.000,3302999.999,849.238)	[-1602, 4450]	[-9.612, 26.7]	[0, 0]	[0, 1]	[0, 1]	[0, 0]	0	0	0	2876343
14RLU480030.las	(348000.000,3303000.000,512.952)	(349500.000,3304500.000,743.409)	[-4479, 539]	[-26.874, 3.234]	[0, 0]	[0, 1]	[0, 1]	[0, 0]	0	0	0	2708477
14RLU480045.las	(348000.000,3304500.001,567.481)	(349500.000,3305999.999,741.314)	[-1597, 4475]	[-9.582, 26.85]	[0, 0]	[0, 1]	[0, 1]	[0, 0]	0	0	0	2988670
14RLU480060.las	(348000.000,3306000.000,686.553)	(349500.000,3307500.000,804.640)	[-4488, 2519]	[-26.928, 15.114]	[0, 0]	[0, 1]	[0, 1]	[0, 0]	0	0	0	2849191
14RLU480075.las	(348000.000,3307500.001,669.626)	(349500.000,3308999.999,865.196)	[-4167, 4457]	[-25.002, 26.742]	[0, 0]	[0, 1]	[0, 1]	[0, 0]	0	0	0	4091376
14RLU480090.las	(348000.000,3309000.000,619.920)	(349500.000,3310499.999,812.393)	[-4197, 4123]	[-25.182, 24.738]	[0, 0]	[0, 1]	[0, 1]	[0, 0]	0	0	0	4109896
14RLU480105.las	(348000.000,3310500.000,548.677)	(349500.000,3312000.000,727.655)	[-4265, 4125]	[-25.59, 24.75]	[0, 0]	[0, 1]	[0, 1]	[0, 0]	0	0	0	4188105
14RLU480120.las	(348000.000,3312000.001,563.819)	(349500.000,3313499.999,766.975)	[-4205, 4189]	[-25.23, 25.134]	[0, 0]	[0, 1]	[0, 1]	[0, 0]	0	0	0	9273451
14RLU480135.las	(348000.000,3313500.000,664.609)	(349500.000,3315000.000,837.310)	[-4236, 2498]	[-25.416, 14.988]	[0, 0]	[0, 1]	[0, 1]	[0, 0]	0	0	0	2720030
14RLU480150.las	(348000.000,3315000.001,656.022)	(349500.000,3316499.999,809.453)	[-1624, 4134]	[-9.744, 24.804]	[0, 0]	[0, 1]	[0, 1]	[0, 0]	0	0	0	2692283
14RLU480165.las	(348000.000,3316500.000,568.766)	(349500.000,3318000.000,775.019)	[-4197, 653]	[-25.182, 3.918]	[0, 0]	[0, 1]	[0, 1]	[0, 0]	0	0	0	2724908
14RLU480180.las	(348000.000,3318000.001,639.081)	(349500.000,3319499.999,785.285)	[-1410, 4082]	[-8.46, 24.492]	[0, 0]	[0, 1]	[0, 1]	[0, 0]	0	0	0	2780002
14RLU480195.las	(348000.000,3319500.000,626.088)	(349500.000,3320999.999,817.655)	[-4140, 4024]	[-24.84, 24.144]	[0, 0]	[0, 1]	[0, 1]	[0, 0]	0	0	0	2953381
14RLU480210.las	(348000.000,3321000.000,613.884)	(349500.000,3322500.000,686.419)	[-4088, 4046]	[-24.528, 24.276]	[0, 0]	[0, 1]	[0, 1]	[0, 0]	0	0	0	3726903
14RLU480225.las	(348000.000,3322500.001,572.361)	(349500.000,3323999.999,766.899)	[-4092, 4026]	[-24.552, 24.156]	[0, 0]	[0, 1]	[0, 1]	[0, 0]	0	0	0	3569588
14RLU480240.las	(348000.000,3324000.000,566.197)	(349500.000,3325500.000,679.692)	[-4100, 4042]	[-24.6, 24.252]	[0, 0]	[0, 1]	[0, 1]	[0, 0]	0	0	0	2816323
14RLU480255.las	(348000.000,3325500.001,489.937)	(349500.000,3326999.999,680.994)	[-4130, 1603]	[-24.78, 9.618]	[0, 0]	[0, 1]	[0, 1]	[0, 0]	0	0	0	2416450
14RLU480270.las	(348000.000,3327000.000,522.008)	(349500.000,3328499.999,9040.495)	[-696, 4054]	[-4.176, 24.324]	[0, 0]	[0, 1]	[0, 1]	[0, 0]	0	0	0	2458416
14RLU480285.las	(348000.000,3328500.000,543.744)	(349500.000,3330000.000,786.173)	[-4066, 1195]	[-24.396, 7.17]	[0, 0]	[0, 1]	[0, 1]	[0, 0]	0	0	0	2600423
14RLU480300.las	(348000.000,3330000.001,530.018)	(349500.000,3331499.999,773.400)	[-2211, 4005]	[-13.266, 24.03]	[0, 0]	[0, 1]	[0, 1]	[0, 0]	0	0	0	2661349
14RLU480315.las	(348000.000,3331500.000,465.810)	(349500.000,3333000.000,812.508)	[-4095, 4041]	[-24.57, 24.246]	[0, 0]	[0, 1]	[0, 1]	[0, 0]	0	0	0	5719450
14RLU480330.las	(348000.000,3333000.001,557.126)	(349500.000,3334499.999,801.142)	[-4103, 4020]	[-24.618, 24.12]	[0, 0]	[0, 1]	[0, 1]	[0, 0]	0	0	0	4069363
14RLU480345.las	(348000.000,3334500.000,487.326)	(349500.000,3336000.000,831.580)	[-574, 4024]	[-3.444, 24.144]	[0, 0]	[0, 1]	[0, 1]	[0, 0]	0	0	0	2303331
14RLU480360.las	(348000.000,3336000.001,646.657)	(349500.000,3337499.999,798.839)	[-4083, 1442]	[-24.498, 8.652]	[0, 0]	[0, 1]	[0, 1]	[0, 0]	0	0	0	2434022
14RLU480375.las	(348000.000,3337500.000,551.278)	(349500.000,3338999.999,795.127)	[-4043, 4004]	[-24.258, 24.024]	[0, 0]	[0, 1]	[0, 1]	[0, 0]	0	0	0	2316662
14RLU480390.las	(348000.000,3339000.000,539.021)	(349500.000,3340500.000,840.905)	[-4078, 4027]	[-24.468, 24.162]	[0, 0]	[0, 1]	[0, 1]	[0, 0]	0	0	0	4036677
14RLU480405.las	(348000.000,3340500.001,556.536)	(349500.000,3341999.999,849.097)	[-4086, 3992]	[-24.516, 23.952]	[0, 0]	[0, 1]	[0, 1]	[0, 0]	0	0	0	4082196
14RLU480420.las	(348000.000,3342000.000,478.824)	(349500.000,3343500.000,830.172)	[-4070, 4098]	[-24.42, 24.588]	[0, 0]	[0, 1]	[0, 1]	[0, 0]	0	0	0	2344590
14RLU480435.las	(348000.000,3343500.001,502.243)	(349500.000,3344999.999,833.476)	[-4174, 1608]	[-25.044, 9.648]	[0, 0]	[0, 1]	[0, 1]	[0, 0]	0	0	0	2453707
14RLU480450.las	(348000.000,3345000.000,575.497)	(349500.000,3346499.999,840.080)	[-687, 4054]	[-4.122, 24.324]	[0, 0]	[0, 1]	[0, 1]	[0, 0]	0	0	0	2471966
14RLU480465.las	(348000.000,3346500.000,584.572)	(349500.000,3348000.000,857.091)	[-4099, 1294]	[-24.594, 7.764]	[0, 0]	[0, 1]	[0, 1]	[0, 0]	0	0	0	2498776
14RLU480480.las	(348000.000,3348000.001,513.762)	(349500.000,3349499.999,2344.333)	[-4305, 3980]	[-25.83, 23.88]	[0, 0]	[0, 1]	[0, 1]	[0, 0]	0	0	0	2454350
14RLU480495.las	(348000.000,3349500.000,498.416)	(349500.000,3351000.000,2404.202)	[-4275, 4266]	[-25.65, 25.596]	[0, 0]	[0, 1]	[0, 1]	[0, 0]	0	0	0	3931848
14RLU480510.las	(348000.000,3351000.001,493.349)	(349500.000,3352499.999,870.159)	[-4264, 4253]	[-25.584, 25.518]	[0, 0]	[0, 1]	[0, 1]	[0, 0]	0	0	0	3386484
14RLU480525.las	(348000.000,3352500.000,497.501)	(349500.000,3354000.000,855.157)	[-4282, 4235]	[-25.692, 25.41]	[0, 0]	[0, 1]	[0, 1]	[0, 0]	0	0	0	3045069
14RLU480540.las	(348000.000,3354000.001,484.900)	(349500.000,3355499.999,857.269)	[-1826, 4228]	[-10.956, 25.368]	[0, 0]	[0, 1]	[0, 1]	[0, 0]	0	0	0	2574473
14RLU480555.las	(348000.000,3355500.000,594.024)	(349500.000,3356999.999,2436.201)	[-4236, 4154]	[-25.416, 24.924]	[0, 0]	[0, 1]	[0, 1]	[0, 0]	0	0	0	2453394
14RLU480570.las	(348000.000,3357000.000,582.850)	(349500.000,3358500.000,802.904)	[-1202, 4216]	[-7.212, 25.296]	[0, 0]	[0, 1]	[0, 1]	[0, 0]	0	0	0	2439701
14RLU480585.las	(348000.000,3358500.001,594.728)	(349500.000,3359999.999,835.096)	[-4249, 2016]	[-25.494, 12.096]	[0, 0]	[0, 1]	[0, 1]	[0, 0]	0	0	0	2289868
14RLU480600.las	(348000.000,3360000.000,655.765)	(349500.000,3361500.000,822.443)	[-4226, 4217]	[-25.356, 25.302]	[0, 0]	[0, 1]	[0, 1]	[0, 0]	0	0	0	3354095
14RLU480615.las	(348000.000,3361500.001,654.891)	(349500.000,3362999.999,698.625)	[-4194, 4163]	[-25.164, 24.978]	[0, 0]	[0, 1]	[0, 1]	[0, 0]	0	0	0	3452858

DPH-1.3 Report on ASPRS LAS File Format (Tiled Data) - Informational - continued

File	(Xmin, Ymin, Zmin)	(Xmax, Ymax, Zmax)	Extended Scan Angle	Scan Angle Rank	Scanner Channel	Scan Direction	Edge of Flight Line	User Data	Counts for Synthetic	Key-points	Withheld	Overlap
14RLU480630.las	(348000.000,3363000.000,643.138)	(349500.000,3364500.000,698.751)	[-4184, 4194]	[-25.104, 25.164]	[0, 0]	[0, 1]	[0, 1]	[0, 0]	0	0	0	3310124
14RLU480645.las	(348000.000,3364500.001,643.477)	(349500.000,3365999.999,799.909)	[-1963, 4144]	[-11.778, 24.864]	[0, 0]	[0, 1]	[0, 1]	[0, 0]	0	0	0	2618548
14RLU495015.las	(349500.001,3301500.001,599.315)	(350999.999,3302999.998,722.449)	[-1503, 4431]	[-9.018, 26.586]	[0, 0]	[0, 1]	[0, 1]	[0, 0]	0	0	0	2878379
14RLU495030.las	(349500.001,3303000.000,671.144)	(350999.999,3304500.000,821.869)	[-4500, 638]	[-27, 3.828]	[0, 0]	[0, 1]	[0, 1]	[0, 0]	0	0	0	2652916
14RLU495045.las	(349500.001,3304500.001,621.312)	(350999.999,3305999.999,735.201)	[-1706, 4464]	[-10.236, 26.784]	[0, 0]	[0, 1]	[0, 1]	[0, 0]	0	0	0	3018015
14RLU495060.las	(349500.001,3306000.000,657.670)	(350999.999,3307500.000,840.800)	[-4689, 2630]	[-28.134, 15.78]	[0, 0]	[0, 1]	[0, 1]	[0, 0]	0	0	0	2869433
14RLU495075.las	(349500.001,3307500.001,609.596)	(350999.999,3308999.999,868.143)	[-4216, 4478]	[-25.296, 26.868]	[0, 0]	[0, 1]	[0, 1]	[0, 0]	0	0	0	4149693
14RLU495090.las	(349500.001,3309000.000,540.715)	(350999.999,3310499.999,828.057)	[-4244, 4151]	[-25.464, 24.906]	[0, 0]	[0, 1]	[0, 1]	[0, 0]	0	0	0	3939877
14RLU495105.las	(349500.001,3310500.000,539.585)	(350999.999,3312000.000,754.984)	[-4253, 4153]	[-25.518, 24.918]	[0, 0]	[0, 1]	[0, 1]	[0, 0]	0	0	0	4130935
14RLU495120.las	(349500.001,3312000.001,616.391)	(350999.999,3313499.999,846.248)	[-4201, 4169]	[-25.206, 25.014]	[0, 0]	[0, 1]	[0, 1]	[0, 0]	0	0	0	8559309
14RLU495135.las	(349500.001,3313500.000,668.428)	(350999.999,3315000.000,781.098)	[-4237, 2434]	[-25.422, 14.604]	[0, 0]	[0, 1]	[0, 1]	[0, 0]	0	0	0	2645348
14RLU495150.las	(349500.001,3315000.001,660.089)	(350999.999,3316499.999,718.068)	[-1560, 4164]	[-9.36, 24.984]	[0, 0]	[0, 1]	[0, 1]	[0, 0]	0	0	0	2734683
14RLU495165.las	(349500.001,3316500.000,642.158)	(350999.999,3318000.000,705.195)	[-4243, 510]	[-25.458, 3.06]	[0, 0]	[0, 1]	[0, 1]	[0, 0]	0	0	0	2766581
14RLU495180.las	(349500.001,3318000.001,509.095)	(350999.999,3319499.999,843.726)	[-1429, 4087]	[-8.574, 24.522]	[0, 0]	[0, 1]	[0, 1]	[0, 0]	0	0	0	2781141
14RLU495195.las	(349500.001,3319500.000,478.462)	(350999.999,3320999.999,784.187)	[-4134, 4003]	[-24.804, 24.018]	[0, 0]	[0, 1]	[0, 1]	[0, 0]	0	0	0	3129195
14RLU495210.las	(349500.001,3321000.000,617.793)	(350999.999,3322500.000,793.662)	[-4082, 4119]	[-24.492, 24.714]	[0, 0]	[0, 1]	[0, 1]	[0, 0]	0	0	0	3900037
14RLU495225.las	(349500.001,3322500.001,623.152)	(350999.999,3323999.999,792.155)	[-4180, 4034]	[-25.08, 24.204]	[0, 0]	[0, 1]	[0, 1]	[0, 0]	0	0	0	3771490
14RLU495240.las	(349500.001,3324000.000,612.702)	(350999.999,3325500.000,762.775)	[-4200, 4106]	[-25.2, 24.636]	[0, 0]	[0, 1]	[0, 1]	[0, 0]	0	0	0	2736658
14RLU495255.las	(349500.001,3325500.001,579.853)	(350999.999,3326999.999,777.222)	[-4146, 1526]	[-24.876, 9.156]	[0, 0]	[0, 1]	[0, 1]	[0, 0]	0	0	0	2560804
14RLU495270.las	(349500.001,3327000.000,533.961)	(350999.999,3328499.999,780.196)	[-653, 4089]	[-3.918, 24.534]	[0, 0]	[0, 1]	[0, 1]	[0, 0]	0	0	0	2631437
14RLU495285.las	(349500.001,3328500.000,577.009)	(350999.999,3330000.000,698.529)	[-4149, 1337]	[-24.894, 8.022]	[0, 0]	[0, 1]	[0, 1]	[0, 0]	0	0	0	2741345
14RLU495300.las	(349500.001,3330000.001,534.516)	(350999.999,3331499.999,771.046)	[-2271, 4021]	[-13.626, 24.126]	[0, 0]	[0, 1]	[0, 1]	[0, 0]	0	0	0	2689761
14RLU495315.las	(349500.001,3331500.000,553.968)	(350999.999,3333000.000,755.244)	[-4083, 3997]	[-24.498, 23.982]	[0, 0]	[0, 1]	[0, 1]	[0, 0]	0	0	0	5565362
14RLU495330.las	(349500.001,3333000.001,468.373)	(350999.999,3334499.999,796.326)	[-4076, 4000]	[-24.456, 24]	[0, 0]	[0, 1]	[0, 1]	[0, 0]	0	0	0	3766798
14RLU495345.las	(349500.001,3334500.000,631.144)	(350999.999,3336000.000,798.868)	[-547, 4041]	[-3.282, 24.246]	[0, 0]	[0, 1]	[0, 1]	[0, 0]	0	0	0	2487784
14RLU495360.las	(349500.001,3336000.001,497.490)	(350999.999,3337499.999,799.994)	[-4102, 1523]	[-24.612, 9.138]	[0, 0]	[0, 1]	[0, 1]	[0, 0]	0	0	0	2464756
14RLU495375.las	(349500.001,3337500.000,556.599)	(350999.999,3338999.999,754.824)	[-3927, 4008]	[-23.562, 24.048]	[0, 0]	[0, 1]	[0, 1]	[0, 0]	0	0	0	2536938
14RLU495390.las	(349500.001,3339000.000,519.740)	(350999.999,3340500.000,832.787)	[-4093, 4005]	[-24.558, 24.03]	[0, 0]	[0, 1]	[0, 1]	[0, 0]	0	0	0	3826430
14RLU495405.las	(349500.001,3340500.001,587.113)	(350999.999,3341999.999,852.489)	[-4098, 4017]	[-24.588, 24.102]	[0, 0]	[0, 1]	[0, 1]	[0, 0]	0	0	0	4154326
14RLU495420.las	(349500.001,3342000.000,566.627)	(350999.999,3343500.000,706.955)	[-4075, 4031]	[-24.45, 24.186]	[0, 0]	[0, 1]	[0, 1]	[0, 0]	0	0	0	2558891
14RLU495435.las	(349500.001,3343500.001,560.329)	(350999.999,3344999.999,851.880)	[-4102, 1488]	[-24.612, 8.928]	[0, 0]	[0, 1]	[0, 1]	[0, 0]	0	0	0	2256003
14RLU495450.las	(349500.001,3345000.000,509.806)	(350999.999,3346499.999,862.572)	[-614, 4041]	[-3.684, 24.246]	[0, 0]	[0, 1]	[0, 1]	[0, 0]	0	0	0	2554046
14RLU495465.las	(349500.001,3346500.000,524.426)	(350999.999,3348000.000,771.870)	[-4082, 1422]	[-24.492, 8.532]	[0, 0]	[0, 1]	[0, 1]	[0, 0]	0	0	0	2717415
14RLU495480.las	(349500.001,3348000.001,500.508)	(350999.999,3349499.999,882.151)	[-4289, 4167]	[-25.734, 25.002]	[0, 0]	[0, 1]	[0, 1]	[0, 0]	0	0	0	2539644
14RLU495495.las	(349500.001,3349500.000,487.123)	(350999.999,3351000.000,874.279)	[-4313, 4253]	[-25.878, 25.518]	[0, 0]	[0, 1]	[0, 1]	[0, 0]	0	0	0	3847531
14RLU495510.las	(349500.001,3351000.001,481.632)	(350999.999,3352499.999,862.853)	[-4264, 4210]	[-25.584, 25.26]	[0, 0]	[0, 1]	[0, 1]	[0, 0]	0	0	0	3669901
14RLU495525.las	(349500.001,3352500.000,467.561)	(350999.999,3354000.000,866.053)	[-4244, 4273]	[-25.464, 25.638]	[0, 0]	[0, 1]	[0, 1]	[0, 0]	0	0	0	2994287
14RLU495540.las	(349500.001,3354000.001,467.605)	(350999.999,3355499.999,2374.425)	[-4140, 4205]	[-24.84, 25.23]	[0, 0]	[0, 1]	[0, 1]	[0, 0]	0	0	0	2500911
14RLU495555.las	(349500.001,3355500.000,464.048)	(350999.999,3356999.999,825.832)	[-4222, 736]	[-25.332, 4.416]	[0, 0]	[0, 1]	[0, 1]	[0, 0]	0	0	0	2515470
14RLU495570.las	(349500.001,3357000.000,642.765)	(350999.999,3358500.000,696.268)	[-1341, 4202]	[-8.046, 25.212]	[0, 0]	[0, 1]	[0, 1]	[0, 0]	0	0	0	2580576
14RLU495585.las	(349500.001,3358500.001,520.694)	(350999.999,3359999.999,820.399)	[-4262, 2212]	[-25.572, 13.272]	[0, 0]	[0, 1]	[0, 1]	[0, 0]	0	0	0	2416078
14RLU495600.las	(349500.001,3360000.000,597.166)	(350999.999,3361500.000,812.829)	[-4247, 4226]	[-25.482, 25.356]	[0, 0]	[0, 1]	[0, 1]	[0, 0]	0	0	0	3547072
14RLU495615.las	(349500.001,3361500.001,661.114)	(350999.999,3362999.999,846.021)	[-4246, 4160]	[-25.476, 24.96]	[0, 0]	[0, 1]	[0, 1]	[0, 0]	0	0	0	3501658
14RLU495630.las	(349500.001,3363000.000,650.715)	(350999.999,3364500.000,725.728)	[-4178, 4216]	[-25.068, 25.296]	[0, 0]	[0, 1]	[0, 1]	[0, 0]	0	0	0	3238864
14RLU495645.las	(349500.001,3364500.001,646.937)	(350999.999,3365999.999,760.169)	[-1867, 4165]	[-11.202, 24.99]	[0, 0]	[0, 1]	[0, 1]	[0, 0]	0	0	0	2655686
14RLU510015.las	(351000.000,3301500.001,603.654)	(352499.999,3302999.999,774.294)	[-1427, 4430]	[-8.562, 26.58]	[0, 0]	[0, 1]	[0, 1]	[0, 0]	0	0	0	2838493
14RLU510030.las	(351000.000,3303000.000,577.767)	(352499.999,3304500.000,844.705)	[-4445, 712]	[-26.67, 4.272]	[0, 0]	[0, 1]	[0, 1]	[0, 0]	0	0	0	2813860
14RLU510045.las	(351000.000,3304500.001,575.053)	(352499.999,3305999.999,756.403)	[-1775, 4499]	[-10.65, 26.994]	[0, 0]	[0, 1]	[0, 1]	[0, 0]	0	0	0	3088505
14RLU510060.las	(351000.000,3306000.000,512.214)	(352499.999,3307500.000,829.330)	[-4482, 2716]	[-26.892, 16.296]	[0, 0]	[0, 1]	[0, 1]	[0, 0]	0	0	0	2653793

DPH-1.3 Report on ASPRS LAS File Format (Tiled Data) - Informational - continued

File	(Xmin, Ymin, Zmin)	(Xmax, Ymax, Zmax)	Extended Scan Angle	Scan Angle Rank	Scanner Channel	Scan Direction	Edge of Flight Line	User Data	Counts for Synthetic	Key-points	Withheld	Overlap
14RLU510075.las	(351000.000,3307500.001,626.713)	(352499.999,3308999.999,827.671)	[-4150, 4559]	[-24.9, 27.354]	[0, 0]	[0, 1]	[0, 1]	[0, 0]	0	0	0	4065461
14RLU510090.las	(351000.000,3309000.000,610.873)	(352499.999,3310499.999,869.619)	[-4213, 4106]	[-25.278, 24.636]	[0, 0]	[0, 1]	[0, 1]	[0, 0]	0	0	0	3804571
14RLU510105.las	(351000.000,3310500.000,532.265)	(352499.999,3312000.000,785.422)	[-4210, 4127]	[-25.26, 24.762]	[0, 0]	[0, 1]	[0, 1]	[0, 0]	0	0	0	4303293
14RLU510120.las	(351000.000,3312000.001,668.063)	(352499.999,3313499.999,749.451)	[-4167, 4159]	[-25.002, 24.954]	[0, 0]	[0, 1]	[0, 1]	[0, 0]	0	0	0	9406556
14RLU510135.las	(351000.000,3313500.000,657.752)	(352499.999,3315000.000,833.954)	[-4196, 2341]	[-25.176, 14.046]	[0, 0]	[0, 1]	[0, 1]	[0, 0]	0	0	0	2740881
14RLU510150.las	(351000.000,3315000.001,492.516)	(352499.999,3316499.999,760.273)	[-1459, 4131]	[-8.754, 24.786]	[0, 0]	[0, 1]	[0, 1]	[0, 0]	0	0	0	2751503
14RLU510165.las	(351000.000,3316500.000,574.608)	(352499.999,3318000.000,772.094)	[-4204, 561]	[-25.224, 3.366]	[0, 0]	[0, 1]	[0, 1]	[0, 0]	0	0	0	2712916
14RLU510180.las	(351000.000,3318000.001,631.886)	(352499.999,3319499.999,788.798)	[-1604, 4117]	[-9.624, 24.702]	[0, 0]	[0, 1]	[0, 1]	[0, 0]	0	0	0	2836446
14RLU510195.las	(351000.000,3319500.000,627.780)	(352499.999,3320999.999,766.358)	[-4133, 4024]	[-24.798, 24.144]	[0, 0]	[0, 1]	[0, 1]	[0, 0]	0	0	0	3024428
14RLU510210.las	(351000.000,3321000.000,572.048)	(352499.999,3322500.000,749.772)	[-4106, 4104]	[-24.636, 24.624]	[0, 0]	[0, 1]	[0, 1]	[0, 0]	0	0	0	3927819
14RLU510225.las	(351000.000,3322500.001,624.665)	(352499.999,3323999.999,762.413)	[-4210, 4054]	[-25.26, 24.324]	[0, 0]	[0, 1]	[0, 1]	[0, 0]	0	0	0	3796676
14RLU510240.las	(351000.000,3324000.000,627.481)	(352499.999,3325500.000,807.914)	[-2463, 4127]	[-14.778, 24.762]	[0, 0]	[0, 1]	[0, 1]	[0, 0]	0	0	0	2565705
14RLU510255.las	(351000.000,3325500.001,580.847)	(352499.999,3326999.999,779.265)	[-4149, 1481]	[-24.894, 8.886]	[0, 0]	[0, 1]	[0, 1]	[0, 0]	0	0	0	2592214
14RLU510270.las	(351000.000,3327000.000,524.538)	(352499.999,3328499.999,777.591)	[-551, 4113]	[-3.306, 24.678]	[0, 0]	[0, 1]	[0, 1]	[0, 0]	0	0	0	2516625
14RLU510285.las	(351000.000,3328500.000,607.082)	(352499.999,3330000.000,699.172)	[-4199, 1431]	[-25.194, 8.586]	[0, 0]	[0, 1]	[0, 1]	[0, 0]	0	0	0	2731845
14RLU510300.las	(351000.000,3330000.001,469.123)	(352499.999,3331499.999,701.916)	[-2383, 4074]	[-14.298, 24.444]	[0, 0]	[0, 1]	[0, 1]	[0, 0]	0	0	0	2770950
14RLU510315.las	(351000.000,3331500.000,553.242)	(352499.999,3333000.000,783.968)	[-4129, 3992]	[-24.774, 23.952]	[0, 0]	[0, 1]	[0, 1]	[0, 0]	0	0	0	5947437
14RLU510330.las	(351000.000,3333000.001,597.609)	(352499.999,3334499.999,797.471)	[-4059, 4011]	[-24.354, 24.066]	[0, 0]	[0, 1]	[0, 1]	[0, 0]	0	0	0	3694725
14RLU510345.las	(351000.000,3334500.000,552.483)	(352499.999,3336000.000,817.635)	[-687, 3989]	[-4.122, 23.934]	[0, 0]	[0, 1]	[0, 1]	[0, 0]	0	0	0	2433598
14RLU510360.las	(351000.000,3336000.001,611.794)	(352499.999,3337499.999,814.123)	[-4066, 1608]	[-24.396, 9.648]	[0, 0]	[0, 1]	[0, 1]	[0, 0]	0	0	0	2435952
14RLU510375.las	(351000.000,3337500.000,507.074)	(352499.999,3338999.999,815.923)	[-4113, 4035]	[-24.678, 24.21]	[0, 0]	[0, 1]	[0, 1]	[0, 0]	0	0	0	2650381
14RLU510390.las	(351000.000,3339000.000,542.418)	(352499.999,3340500.000,855.161)	[-4098, 3998]	[-24.588, 23.988]	[0, 0]	[0, 1]	[0, 1]	[0, 0]	0	0	0	3670882
14RLU510405.las	(351000.000,3340500.001,554.962)	(352499.999,3341999.999,835.303)	[-4098, 4043]	[-24.588, 24.258]	[0, 0]	[0, 1]	[0, 1]	[0, 0]	0	0	0	4080522
14RLU510420.las	(351000.000,3342000.000,523.418)	(352499.999,3343500.000,724.157)	[-3824, 4040]	[-22.944, 24.24]	[0, 0]	[0, 1]	[0, 1]	[0, 0]	0	0	0	2611336
14RLU510435.las	(351000.000,3343500.001,513.482)	(352499.999,3344999.999,819.080)	[-4114, 1390]	[-24.684, 8.34]	[0, 0]	[0, 1]	[0, 1]	[0, 0]	0	0	0	2536439
14RLU510450.las	(351000.000,3345000.000,513.130)	(352499.999,3346499.999,833.941)	[-573, 4042]	[-3.438, 24.252]	[0, 0]	[0, 1]	[0, 1]	[0, 0]	0	0	0	2619690
14RLU510465.las	(351000.000,3346500.000,616.474)	(352499.999,3348000.000,869.416)	[-4095, 1478]	[-24.57, 8.868]	[0, 0]	[0, 1]	[0, 1]	[0, 0]	0	0	0	2520343
14RLU510480.las	(351000.000,3348000.001,487.512)	(352499.999,3349499.999,865.577)	[-4262, 4298]	[-25.572, 25.788]	[0, 0]	[0, 1]	[0, 1]	[0, 0]	0	0	0	2325401
14RLU510495.las	(351000.000,3349500.000,492.205)	(352499.999,3351000.000,847.941)	[-4283, 4242]	[-25.698, 25.452]	[0, 0]	[0, 1]	[0, 1]	[0, 0]	0	0	0	3630143
14RLU510510.las	(351000.000,3351000.001,484.915)	(352499.999,3352499.999,858.249)	[-4315, 4205]	[-25.89, 25.23]	[0, 0]	[0, 1]	[0, 1]	[0, 0]	0	0	0	3428170
14RLU510525.las	(351000.000,3352500.000,464.400)	(352499.999,3354000.000,2364.872)	[-4246, 4254]	[-25.476, 25.524]	[0, 0]	[0, 1]	[0, 1]	[0, 0]	0	0	0	2921223
14RLU510540.las	(351000.000,3354000.001,465.520)	(352499.999,3355499.999,2346.068)	[-4217, 4244]	[-25.302, 25.464]	[0, 0]	[0, 1]	[0, 1]	[0, 0]	0	0	0	2534811
14RLU510555.las	(351000.000,3355500.000,556.554)	(352499.999,3356999.999,837.265)	[-4266, 644]	[-25.596, 3.864]	[0, 0]	[0, 1]	[0, 1]	[0, 0]	0	0	0	2794853
14RLU510570.las	(351000.000,3357000.000,614.435)	(352499.999,3358500.000,736.616)	[-1392, 4246]	[-8.352, 25.476]	[0, 0]	[0, 1]	[0, 1]	[0, 0]	0	0	0	2510839
14RLU510585.las	(351000.000,3358500.001,486.607)	(352499.999,3359999.999,858.281)	[-4251, 2248]	[-25.506, 13.488]	[0, 0]	[0, 1]	[0, 1]	[0, 0]	0	0	0	2525045
14RLU510600.las	(351000.000,3360000.000,654.867)	(352499.999,3361500.000,869.601)	[-4231, 4216]	[-25.386, 25.296]	[0, 0]	[0, 1]	[0, 1]	[0, 0]	0	0	0	3597684
14RLU510615.las	(351000.000,3361500.001,655.903)	(352499.999,3362999.999,778.987)	[-4234, 4146]	[-25.404, 24.876]	[0, 0]	[0, 1]	[0, 1]	[0, 0]	0	0	0	3496991
14RLU510630.las	(351000.000,3363000.000,653.377)	(352499.999,3364500.000,797.451)	[-4210, 4194]	[-25.26, 25.164]	[0, 0]	[0, 1]	[0, 1]	[0, 0]	0	0	0	3136062
14RLU510645.las	(351000.000,3364500.001,650.036)	(352499.999,3365999.999,702.475)	[-1792, 4176]	[-10.752, 25.056]	[0, 0]	[0, 1]	[0, 1]	[0, 0]	0	0	0	2654214
14RLU525015.las	(352500.000,3301500.001,588.823)	(354000.000,3302999.999,711.898)	[-1294, 4429]	[-7.764, 26.574]	[0, 0]	[0, 1]	[0, 1]	[0, 0]	0	0	0	2905152
14RLU525030.las	(352500.000,3303000.000,594.317)	(354000.000,3304500.000,729.881)	[-4445, 808]	[-26.67, 4.848]	[0, 0]	[0, 1]	[0, 1]	[0, 0]	0	0	0	2746795
14RLU525045.las	(352500.000,3304500.001,640.279)	(354000.000,3305999.999,722.057)	[-1916, 4428]	[-11.496, 26.568]	[0, 0]	[0, 1]	[0, 1]	[0, 0]	0	0	0	2890752
14RLU525060.las	(352500.000,3306000.000,650.388)	(354000.000,3307500.000,722.994)	[-4539, 2748]	[-27.234, 16.488]	[0, 0]	[0, 1]	[0, 1]	[0, 0]	0	0	0	3332905
14RLU525075.las	(352500.000,3307500.001,645.819)	(354000.000,3308999.999,749.809)	[-4050, 4436]	[-24.3, 26.616]	[0, 0]	[0, 1]	[0, 1]	[0, 0]	0	0	0	4299844
14RLU525090.las	(352500.000,3309000.000,627.510)	(354000.000,3310499.999,844.621)	[-4250, 4061]	[-25.5, 24.366]	[0, 0]	[0, 1]	[0, 1]	[0, 0]	0	0	0	4014546
14RLU525105.las	(352500.000,3310500.000,586.190)	(354000.000,3312000.000,793.921)	[-4266, 4118]	[-25.596, 24.708]	[0, 0]	[0, 1]	[0, 1]	[0, 0]	0	0	0	4235639
14RLU525120.las	(352500.000,3312000.001,608.715)	(354000.000,3313499.999,775.744)	[-4198, 4177]	[-25.188, 25.062]	[0, 0]	[0, 1]	[0, 1]	[0, 0]	0	0	0	9283084
14RLU525135.las	(352500.000,3313500.000,666.467)	(354000.000,3315000.000,728.064)	[-4248, 2286]	[-25.488, 13.716]	[0, 0]	[0, 1]	[0, 1]	[0, 0]	0	0	0	3003574
14RLU525150.las	(352500.000,3315000.001,634.883)	(354000.000,3316499.999,810.083)	[-1335, 4154]	[-8.01, 24.924]	[0, 0]	[0, 1]	[0, 1]	[0, 0]	0	0	0	2609347

DPH-1.3 Report on ASPRS LAS File Format (Tiled Data) - Informational - continued

File	(Xmin, Ymin, Zmin)	(Xmax, Ymax, Zmax)	Extended Scan Angle	Scan Angle Rank	Scanner Channel	Scan Direction	Edge of Flight Line	User Data	Counts for Synthetic	Key-points	Withheld	Overlap
14RLU525165.las	(352500.000,3316500.000,524.965)	(354000.000,3318000.000,757.431)	[-4234, 727]	[-25.404, 4.362]	[0, 0]	[0, 1]	[0, 1]	[0, 0]	0	0	0	2572240
14RLU525180.las	(352500.000,3318000.001,639.979)	(354000.000,3319499.999,697.306)	[-1693, 4104]	[-10.158, 24.624]	[0, 0]	[0, 1]	[0, 1]	[0, 0]	0	0	0	2804790
14RLU525195.las	(352500.000,3319500.000,624.401)	(354000.000,3320999.999,757.157)	[-4165, 4042]	[-24.99, 24.252]	[0, 0]	[0, 1]	[0, 1]	[0, 0]	0	0	0	3047190
14RLU525210.las	(352500.000,3321000.000,605.667)	(354000.000,3322500.000,718.898)	[-4151, 4140]	[-24.906, 24.84]	[0, 0]	[0, 1]	[0, 1]	[0, 0]	0	0	0	4100322
14RLU525225.las	(352500.000,3322500.001,587.327)	(354000.000,3323999.999,716.575)	[-4233, 4122]	[-25.398, 24.732]	[0, 0]	[0, 1]	[0, 1]	[0, 0]	0	0	0	3712237
14RLU525240.las	(352500.000,3324000.000,646.091)	(354000.000,3325500.000,798.150)	[-2388, 4153]	[-14.328, 24.918]	[0, 0]	[0, 1]	[0, 1]	[0, 0]	0	0	0	2690619
14RLU525255.las	(352500.000,3325500.001,497.731)	(354000.000,3326999.999,763.202)	[-4169, 1397]	[-25.014, 8.382]	[0, 0]	[0, 1]	[0, 1]	[0, 0]	0	0	0	2563472
14RLU525270.las	(352500.000,3327000.000,559.173)	(354000.000,3328499.999,855.719)	[-665, 4141]	[-3.99, 24.846]	[0, 0]	[0, 1]	[0, 1]	[0, 0]	0	0	0	2436936
14RLU525285.las	(352500.000,3328500.000,521.088)	(354000.000,3330000.000,750.462)	[-4198, 1498]	[-25.188, 8.988]	[0, 0]	[0, 1]	[0, 1]	[0, 0]	0	0	0	2369134
14RLU525300.las	(352500.000,3330000.001,465.044)	(354000.000,3331499.999,705.742)	[-3943, 4071]	[-23.658, 24.426]	[0, 0]	[0, 1]	[0, 1]	[0, 0]	0	0	0	2707870
14RLU525315.las	(352500.000,3331500.000,622.055)	(354000.000,3333000.000,803.128)	[-4102, 4016]	[-24.612, 24.096]	[0, 0]	[0, 1]	[0, 1]	[0, 0]	0	0	0	5955078
14RLU525330.las	(352500.000,3333000.001,575.000)	(354000.000,3334499.999,797.604)	[-4057, 4027]	[-24.342, 24.162]	[0, 0]	[0, 1]	[0, 1]	[0, 0]	0	0	0	3677826
14RLU525345.las	(352500.000,3334500.000,595.508)	(354000.000,3336000.000,843.990)	[-3957, 4009]	[-23.742, 24.054]	[0, 0]	[0, 1]	[0, 1]	[0, 0]	0	0	0	2510517
14RLU525360.las	(352500.000,3336000.001,503.314)	(354000.000,3337499.999,820.116)	[-4082, 1733]	[-24.492, 10.398]	[0, 0]	[0, 1]	[0, 1]	[0, 0]	0	0	0	2666325
14RLU525375.las	(352500.000,3337500.000,520.311)	(354000.000,3338999.999,815.149)	[-4059, 4018]	[-24.354, 24.108]	[0, 0]	[0, 1]	[0, 1]	[0, 0]	0	0	0	2838843
14RLU525390.las	(352500.000,3339000.000,565.463)	(354000.000,3340500.000,816.136)	[-4059, 4007]	[-24.354, 24.042]	[0, 0]	[0, 1]	[0, 1]	[0, 0]	0	0	0	3864573
14RLU525405.las	(352500.000,3340500.001,563.235)	(354000.000,3341999.999,816.678)	[-4098, 4009]	[-24.588, 24.054]	[0, 0]	[0, 1]	[0, 1]	[0, 0]	0	0	0	3873522
14RLU525420.las	(352500.000,3342000.000,558.932)	(354000.000,3343500.000,803.579)	[-3966, 4027]	[-23.796, 24.162]	[0, 0]	[0, 1]	[0, 1]	[0, 0]	0	0	0	2852285
14RLU525435.las	(352500.000,3343500.001,599.681)	(354000.000,3344999.999,850.804)	[-4104, 1375]	[-24.624, 8.25]	[0, 0]	[0, 1]	[0, 1]	[0, 0]	0	0	0	2467226
14RLU525450.las	(352500.000,3345000.000,576.697)	(354000.000,3346499.999,712.997)	[-652, 4058]	[-3.912, 24.348]	[0, 0]	[0, 1]	[0, 1]	[0, 0]	0	0	0	2728390
14RLU525465.las	(352500.000,3346500.000,605.519)	(354000.000,3348000.000,875.440)	[-4116, 1570]	[-24.696, 9.42]	[0, 0]	[0, 1]	[0, 1]	[0, 0]	0	0	0	2781898
14RLU525480.las	(352500.000,3348000.001,495.132)	(354000.000,3349499.999,874.143)	[-4280, 4290]	[-25.68, 25.74]	[0, 0]	[0, 1]	[0, 1]	[0, 0]	0	0	0	2823360
14RLU525495.las	(352500.000,3349500.000,501.851)	(354000.000,3351000.000,876.657)	[-4251, 4255]	[-25.506, 25.53]	[0, 0]	[0, 1]	[0, 1]	[0, 0]	0	0	0	3527485
14RLU525510.las	(352500.000,3351000.001,500.903)	(354000.000,3352499.999,856.012)	[-4334, 4233]	[-26.004, 25.398]	[0, 0]	[0, 1]	[0, 1]	[0, 0]	0	0	0	3669012
14RLU525525.las	(352500.000,3352500.000,473.358)	(354000.000,3354000.000,858.971)	[-4282, 4231]	[-25.692, 25.386]	[0, 0]	[0, 1]	[0, 1]	[0, 0]	0	0	0	2678238
14RLU525540.las	(352500.000,3354000.001,475.771)	(354000.000,3355499.999,867.920)	[-1541, 4258]	[-9.246, 25.548]	[0, 0]	[0, 1]	[0, 1]	[0, 0]	0	0	0	2630821
14RLU525555.las	(352500.000,3355500.000,496.101)	(354000.000,3356999.999,2313.244)	[-4286, 506]	[-25.716, 3.036]	[0, 0]	[0, 1]	[0, 1]	[0, 0]	0	0	0	2513959
14RLU525570.las	(352500.000,3357000.000,533.049)	(354000.000,3358500.000,838.969)	[-1532, 4259]	[-9.192, 25.554]	[0, 0]	[0, 1]	[0, 1]	[0, 0]	0	0	0	2680959
14RLU525585.las	(352500.000,3358500.001,513.760)	(354000.000,3359999.999,820.071)	[-4304, 2365]	[-25.824, 14.19]	[0, 0]	[0, 1]	[0, 1]	[0, 0]	0	0	0	2472671
14RLU525600.las	(352500.000,3360000.000,665.562)	(354000.000,3361500.000,738.561)	[-4251, 4267]	[-25.506, 25.602]	[0, 0]	[0, 1]	[0, 1]	[0, 0]	0	0	0	3714440
14RLU525615.las	(352500.000,3361500.001,661.070)	(354000.000,3362999.999,767.403)	[-4231, 4196]	[-25.386, 25.176]	[0, 0]	[0, 1]	[0, 1]	[0, 0]	0	0	0	3600281
14RLU525630.las	(352500.000,3363000.000,548.179)	(354000.000,3364500.000,712.993)	[-4219, 4201]	[-25.314, 25.206]	[0, 0]	[0, 1]	[0, 1]	[0, 0]	0	0	0	2998100
14RLU525645.las	(352500.000,3364500.001,656.948)	(354000.000,3365999.999,701.977)	[-1703, 4197]	[-10.218, 25.182]	[0, 0]	[0, 1]	[0, 1]	[0, 0]	0	0	0	2640207
14RLU540015.las	(354000.001,3301500.001,622.314)	(355499.999,3302999.999,830.198)	[-1186, 4363]	[-7.116, 26.178]	[0, 0]	[0, 1]	[0, 1]	[0, 0]	0	0	0	2793608
14RLU540030.las	(354000.001,3303000.000,597.324)	(355499.999,3304500.000,760.929)	[-4404, 882]	[-26.424, 5.292]	[0, 0]	[0, 1]	[0, 1]	[0, 0]	0	0	0	2814856
14RLU540045.las	(354000.001,3304500.001,626.992)	(355499.999,3305999.999,717.835)	[-1946, 4442]	[-11.676, 26.652]	[0, 0]	[0, 1]	[0, 1]	[0, 0]	0	0	0	3054875
14RLU540060.las	(354000.001,3306000.000,615.671)	(355499.999,3307500.000,720.707)	[-4437, 2841]	[-26.622, 17.046]	[0, 0]	[0, 1]	[0, 1]	[0, 0]	0	0	0	3592569
14RLU540075.las	(354000.001,3307500.001,630.556)	(355499.999,3308999.999,828.514)	[-3928, 4382]	[-23.568, 26.292]	[0, 0]	[0, 1]	[0, 1]	[0, 0]	0	0	0	4259565
14RLU540090.las	(354000.001,3309000.000,589.751)	(355499.999,3310499.999,876.787)	[-4218, 4072]	[-25.308, 24.432]	[0, 0]	[0, 1]	[0, 1]	[0, 0]	0	0	0	3894833
14RLU540105.las	(354000.001,3310500.000,645.628)	(355499.999,3312000.000,742.393)	[-4209, 4117]	[-25.254, 24.702]	[0, 0]	[0, 1]	[0, 1]	[0, 0]	0	0	0	4136640
14RLU540120.las	(354000.001,3312000.001,581.197)	(355499.999,3313499.999,731.621)	[-4199, 4188]	[-25.194, 25.128]	[0, 0]	[0, 1]	[0, 1]	[0, 0]	0	0	0	8753617
14RLU540135.las	(354000.001,3313500.000,678.012)	(355499.999,3315000.000,774.877)	[-4251, 2236]	[-25.506, 13.416]	[0, 0]	[0, 1]	[0, 1]	[0, 0]	0	0	0	2898837
14RLU540150.las	(354000.001,3315000.001,677.892)	(355499.999,3316499.999,791.641)	[-1187, 4142]	[-7.122, 24.852]	[0, 0]	[0, 1]	[0, 1]	[0, 0]	0	0	0	2801369
14RLU540165.las	(354000.001,3316500.000,660.149)	(355499.999,3318000.000,718.448)	[-4204, 838]	[-25.224, 5.028]	[0, 0]	[0, 1]	[0, 1]	[0, 0]	0	0	0	2812662
14RLU540180.las	(354000.001,3318000.001,650.328)	(355499.999,3319499.999,818.608)	[-1736, 4105]	[-10.416, 24.63]	[0, 0]	[0, 1]	[0, 1]	[0, 0]	0	0	0	2618144
14RLU540195.las	(354000.001,3319500.000,659.479)	(355499.999,3320999.999,727.534)	[-4201, 4100]	[-25.206, 24.6]	[0, 0]	[0, 1]	[0, 1]	[0, 0]	0	0	0	3226799
14RLU540210.las	(354000.001,3321000.000,542.688)	(355499.999,3322500.000,831.753)	[-4170, 4146]	[-25.02, 24.876]	[0, 0]	[0, 1]	[0, 1]	[0, 0]	0	0	0	3791566
14RLU540225.las	(354000.001,3322500.001,656.180)	(355499.999,3323999.999,869.057)	[-4278, 4138]	[-25.668, 24.828]	[0, 0]	[0, 1]	[0, 1]	[0, 0]	0	0	0	3574985
14RLU540240.las	(354000.001,3324000.000,593.264)	(355499.999,3325500.000,862.525)	[-2334, 4215]	[-14.004, 25.29]	[0, 0]	[0, 1]	[0, 1]	[0, 0]	0	0	0	2625751

DPH-1.3 Report on ASPRS LAS File Format (Tiled Data) - Informational - continued

File	(Xmin, Ymin, Zmin)	(Xmax, Ymax, Zmax)	Extended Scan Angle	Scan Angle Rank	Scanner Channel	Scan Direction	Edge of Flight Line	User Data	Counts for Synthetic	Key-points	Withheld	Overlap
14RLU540255.las	(354000.001,3325500.001,594.844)	(355499.999,3326999.999,776.310)	[-4188, 1331]	[-25.128, 7.986]	[0, 0]	[0, 1]	[0, 1]	[0, 0]	0	0	0	2498571
14RLU540270.las	(354000.001,3327000.000,500.426)	(355499.999,3328499.999,835.623)	[-692, 4123]	[-4.152, 24.738]	[0, 0]	[0, 1]	[0, 1]	[0, 0]	0	0	0	2371547
14RLU540285.las	(354000.001,3328500.000,656.147)	(355499.999,3330000.000,844.829)	[-4178, 1579]	[-25.068, 9.474]	[0, 0]	[0, 1]	[0, 1]	[0, 0]	0	0	0	2476131
14RLU540300.las	(354000.001,3330000.001,511.898)	(355499.999,3331499.999,836.789)	[-4120, 4114]	[-24.72, 24.684]	[0, 0]	[0, 1]	[0, 1]	[0, 0]	0	0	0	2571032
14RLU540315.las	(354000.001,3331500.000,492.038)	(355499.999,3333000.000,715.569)	[-4195, 4005]	[-25.17, 24.03]	[0, 0]	[0, 1]	[0, 1]	[0, 0]	0	0	0	6096489
14RLU540330.las	(354000.001,3333000.001,502.823)	(355499.999,3334499.999,791.787)	[-4082, 4050]	[-24.492, 24.3]	[0, 0]	[0, 1]	[0, 1]	[0, 0]	0	0	0	3457204
14RLU540345.las	(354000.001,3334500.000,540.310)	(355499.999,3336000.000,828.016)	[-841, 4015]	[-5.046, 24.09]	[0, 0]	[0, 1]	[0, 1]	[0, 0]	0	0	0	2569422
14RLU540360.las	(354000.001,3336000.001,491.835)	(355499.999,3337499.999,739.189)	[-4086, 1810]	[-24.516, 10.86]	[0, 0]	[0, 1]	[0, 1]	[0, 0]	0	0	0	2581768
14RLU540375.las	(354000.001,3337500.000,550.095)	(355499.999,3338999.999,855.916)	[-4075, 4041]	[-24.45, 24.246]	[0, 0]	[0, 1]	[0, 1]	[0, 0]	0	0	0	3071800
14RLU540390.las	(354000.001,3339000.000,506.987)	(355499.999,3340500.000,822.258)	[-4098, 4022]	[-24.588, 24.132]	[0, 0]	[0, 1]	[0, 1]	[0, 0]	0	0	0	3794560
14RLU540405.las	(354000.001,3340500.001,534.898)	(355499.999,3341999.999,874.107)	[-4094, 4017]	[-24.564, 24.102]	[0, 0]	[0, 1]	[0, 1]	[0, 0]	0	0	0	3804237
14RLU540420.las	(354000.001,3342000.000,525.040)	(355499.999,3343500.000,739.538)	[-2239, 4033]	[-13.434, 24.198]	[0, 0]	[0, 1]	[0, 1]	[0, 0]	0	0	0	2685084
14RLU540435.las	(354000.001,3343500.001,607.043)	(355499.999,3344999.999,887.712)	[-4095, 1344]	[-24.57, 8.064]	[0, 0]	[0, 1]	[0, 1]	[0, 0]	0	0	0	2428188
14RLU540450.las	(354000.001,3345000.000,565.400)	(355499.999,3346499.999,822.212)	[-710, 4075]	[-4.26, 24.45]	[0, 0]	[0, 1]	[0, 1]	[0, 0]	0	0	0	2468297
14RLU540465.las	(354000.001,3346500.000,536.417)	(355499.999,3348000.000,725.546)	[-4134, 1672]	[-24.804, 10.032]	[0, 0]	[0, 1]	[0, 1]	[0, 0]	0	0	0	2733509
14RLU540480.las	(354000.001,3348000.001,510.312)	(355499.999,3349499.999,873.512)	[-4310, 4330]	[-25.86, 25.98]	[0, 0]	[0, 1]	[0, 1]	[0, 0]	0	0	0	2880796
14RLU540495.las	(354000.001,3349500.000,492.181)	(355499.999,3351000.000,878.864)	[-4262, 4285]	[-25.572, 25.71]	[0, 0]	[0, 1]	[0, 1]	[0, 0]	0	0	0	3501912
14RLU540510.las	(354000.001,3351000.001,545.048)	(355499.999,3352499.999,2385.091)	[-4345, 4244]	[-26.07, 25.464]	[0, 0]	[0, 1]	[0, 1]	[0, 0]	0	0	0	3774229
14RLU540525.las	(354000.001,3352500.000,508.621)	(355499.999,3354000.000,877.571)	[-4273, 2452]	[-25.638, 14.712]	[0, 0]	[0, 1]	[0, 1]	[0, 0]	0	0	0	2554730
14RLU540540.las	(354000.001,3354000.001,513.307)	(355499.999,3355499.999,850.508)	[-1491, 4242]	[-8.946, 25.452]	[0, 0]	[0, 1]	[0, 1]	[0, 0]	0	0	0	2589101
14RLU540555.las	(354000.001,3355500.000,602.906)	(355499.999,3356999.999,848.680)	[-4330, 572]	[-25.98, 3.432]	[0, 0]	[0, 1]	[0, 1]	[0, 0]	0	0	0	2846851
14RLU540570.las	(354000.001,3357000.000,626.111)	(355499.999,3358500.000,863.757)	[-1546, 4256]	[-9.276, 25.536]	[0, 0]	[0, 1]	[0, 1]	[0, 0]	0	0	0	2772304
14RLU540585.las	(354000.001,3358500.001,512.184)	(355499.999,3359999.999,2255.506)	[-4306, 4226]	[-25.836, 25.356]	[0, 0]	[0, 1]	[0, 1]	[0, 0]	0	0	0	2789662
14RLU540600.las	(354000.001,3360000.000,506.741)	(355499.999,3361500.000,852.435)	[-4265, 4261]	[-25.59, 25.566]	[0, 0]	[0, 1]	[0, 1]	[0, 0]	0	0	0	3748061
14RLU540615.las	(354000.001,3361500.001,671.731)	(355499.999,3362999.999,808.003)	[-4262, 4220]	[-25.572, 25.32]	[0, 0]	[0, 1]	[0, 1]	[0, 0]	0	0	0	3746062
14RLU540630.las	(354000.001,3363000.000,549.391)	(355499.999,3364500.000,788.658)	[-4266, 4229]	[-25.596, 25.374]	[0, 0]	[0, 1]	[0, 1]	[0, 0]	0	0	0	2859335
14RLU540645.las	(354000.001,3364500.001,601.402)	(355499.999,3365999.999,745.737)	[-1618, 4229]	[-9.708, 25.374]	[0, 0]	[0, 1]	[0, 1]	[0, 0]	0	0	0	2634983
14RLU555015.las	(355500.000,3301500.001,490.041)	(357000.000,3302999.999,696.578)	[-1083, 4377]	[-6.498, 26.262]	[0, 0]	[0, 1]	[0, 1]	[0, 0]	0	0	0	2939585
14RLU555030.las	(355500.000,3303000.000,609.874)	(357000.000,3304500.000,741.891)	[-4411, 955]	[-26.466, 5.73]	[0, 0]	[0, 1]	[0, 1]	[0, 0]	0	0	0	2848325
14RLU555045.las	(355500.000,3304500.001,620.434)	(357000.000,3305999.999,819.489)	[-1995, 4393]	[-11.97, 26.358]	[0, 0]	[0, 1]	[0, 1]	[0, 0]	0	0	0	2716233
14RLU555060.las	(355500.000,3306000.000,638.016)	(357000.000,3307500.000,738.853)	[-4431, 2888]	[-26.586, 17.328]	[0, 0]	[0, 1]	[0, 1]	[0, 0]	0	0	0	3952103
14RLU555075.las	(355500.000,3307500.001,471.500)	(357000.000,3308999.999,755.948)	[-3917, 4381]	[-23.502, 26.286]	[0, 0]	[0, 1]	[0, 1]	[0, 0]	0	0	0	4392573
14RLU555090.las	(355500.000,3309000.000,615.556)	(357000.000,3310499.999,845.035)	[-4221, 4081]	[-25.326, 24.486]	[0, 0]	[0, 1]	[0, 1]	[0, 0]	0	0	0	3902212
14RLU555105.las	(355500.000,3310500.000,615.194)	(357000.000,3312000.000,801.106)	[-4201, 4106]	[-25.206, 24.636]	[0, 0]	[0, 1]	[0, 1]	[0, 0]	0	0	0	4808844
14RLU555120.las	(355500.000,3312000.001,636.090)	(357000.000,3313499.999,798.905)	[-4184, 4183]	[-25.104, 25.098]	[0, 0]	[0, 1]	[0, 1]	[0, 0]	0	0	0	10272841
14RLU555135.las	(355500.000,3313500.000,564.598)	(357000.000,3315000.000,756.837)	[-4236, 2067]	[-25.416, 12.402]	[0, 0]	[0, 1]	[0, 1]	[0, 0]	0	0	0	2892782
14RLU555150.las	(355500.000,3315000.001,663.624)	(357000.000,3316499.999,788.886)	[-1171, 4177]	[-7.026, 25.062]	[0, 0]	[0, 1]	[0, 1]	[0, 0]	0	0	0	2777048
14RLU555165.las	(355500.000,3316500.000,669.280)	(357000.000,3318000.000,854.391)	[-4267, 851]	[-25.602, 5.106]	[0, 0]	[0, 1]	[0, 1]	[0, 0]	0	0	0	2655672
14RLU555180.las	(355500.000,3318000.001,665.447)	(357000.000,3319499.999,717.498)	[-1843, 4141]	[-11.058, 24.846]	[0, 0]	[0, 1]	[0, 1]	[0, 0]	0	0	0	2569193
14RLU555195.las	(355500.000,3319500.000,631.385)	(357000.000,3320999.999,734.961)	[-4233, 4135]	[-25.398, 24.81]	[0, 0]	[0, 1]	[0, 1]	[0, 0]	0	0	0	3271816
14RLU555210.las	(355500.000,3321000.000,528.634)	(357000.000,3322500.000,744.810)	[-4211, 4191]	[-25.266, 25.146]	[0, 0]	[0, 1]	[0, 1]	[0, 0]	0	0	0	3640720
14RLU555225.las	(355500.000,3322500.001,622.347)	(357000.000,3323999.999,856.684)	[-4256, 4157]	[-25.536, 24.942]	[0, 0]	[0, 1]	[0, 1]	[0, 0]	0	0	0	3538407
14RLU555240.las	(355500.000,3324000.000,573.441)	(357000.000,3325500.000,713.493)	[-2247, 4152]	[-13.482, 24.912]	[0, 0]	[0, 1]	[0, 1]	[0, 0]	0	0	0	2587866
14RLU555255.las	(355500.000,3325500.001,564.601)	(357000.000,3326999.999,861.779)	[-4199, 1205]	[-25.194, 7.23]	[0, 0]	[0, 1]	[0, 1]	[0, 0]	0	0	0	2450021
14RLU555270.las	(355500.000,3327000.000,605.895)	(357000.000,3328499.999,762.951)	[-779, 4162]	[-4.674, 24.972]	[0, 0]	[0, 1]	[0, 1]	[0, 0]	0	0	0	2450132
14RLU555285.las	(355500.000,3328500.000,549.486)	(357000.000,3330000.000,860.607)	[-4166, 1711]	[-24.996, 10.266]	[0, 0]	[0, 1]	[0, 1]	[0, 0]	0	0	0	2412876
14RLU555300.las	(355500.000,3330000.001,555.341)	(357000.000,3331499.999,865.392)	[-4145, 4105]	[-24.87, 24.63]	[0, 0]	[0, 1]	[0, 1]	[0, 0]	0	0	0	3201950
14RLU555315.las	(355500.000,3331500.000,651.793)	(357000.000,3333000.000,744.035)	[-4166, 4037]	[-24.996, 24.222]	[0, 0]	[0, 1]	[0, 1]	[0, 0]	0	0	0	5577190
14RLU555330.las	(355500.000,3333000.001,554.940)	(357000.000,3334499.999,828.300)	[-4112, 4064]	[-24.672, 24.384]	[0, 0]	[0, 1]	[0, 1]	[0, 0]	0	0	0	3413004

DPH-1.3 Report on ASPRS LAS File Format (Tiled Data) - Informational - continued

File	(Xmin, Ymin, Zmin)	(Xmax, Ymax, Zmax)	Extended Scan Angle	Scan Angle Rank	Scanner Channel	Scan Direction	Edge of Flight Line	User Data	Counts for Synthetic	Key-points	Withheld	Overlap
14RLU555345.las	(355500.000,3334500.000,584.999)	(357000.000,3336000.000,791.037)	[-957, 4009]	[-5.742, 24.054]	[0, 0]	[0, 1]	[0, 1]	[0, 0]	0	0	0	2365167
14RLU555360.las	(355500.000,3336000.001,507.125)	(357000.000,3337499.999,821.775)	[-4081, 1827]	[-24.486, 10.962]	[0, 0]	[0, 1]	[0, 1]	[0, 0]	0	0	0	2587886
14RLU555375.las	(355500.000,3337500.000,481.562)	(357000.000,3338999.999,9054.613)	[-4055, 4065]	[-24.33, 24.39]	[0, 0]	[0, 1]	[0, 1]	[0, 0]	0	0	0	3171440
14RLU555390.las	(355500.000,3339000.000,629.578)	(357000.000,3340500.000,806.230)	[-4118, 4035]	[-24.708, 24.21]	[0, 0]	[0, 1]	[0, 1]	[0, 0]	0	0	0	3771305
14RLU555405.las	(355500.000,3340500.001,500.372)	(357000.000,3341999.998,881.355)	[-4112, 3996]	[-24.672, 23.976]	[0, 0]	[0, 1]	[0, 1]	[0, 0]	0	0	0	3705623
14RLU555420.las	(355500.000,3342000.000,525.785)	(357000.000,3343500.000,863.833)	[-2018, 4086]	[-12.108, 24.516]	[0, 0]	[0, 1]	[0, 1]	[0, 0]	0	0	0	2304323
14RLU555435.las	(355500.000,3343500.001,595.810)	(357000.000,3344999.999,852.920)	[-4143, 1217]	[-24.858, 7.302]	[0, 0]	[0, 1]	[0, 1]	[0, 0]	0	0	0	2283640
14RLU555450.las	(355500.000,3345000.000,556.347)	(356999.999,3346499.999,848.173)	[-809, 4044]	[-4.854, 24.264]	[0, 0]	[0, 1]	[0, 1]	[0, 0]	0	0	0	2404158
14RLU555465.las	(355500.000,3346500.000,634.822)	(357000.000,3348000.000,814.021)	[-4112, 1787]	[-24.672, 10.722]	[0, 0]	[0, 1]	[0, 1]	[0, 0]	0	0	0	2410054
14RLU555480.las	(355500.000,3348000.001,508.626)	(357000.000,3349499.999,883.206)	[-4347, 4274]	[-26.082, 25.644]	[0, 0]	[0, 1]	[0, 1]	[0, 0]	0	0	0	3023303
14RLU555495.las	(355500.000,3349500.000,487.302)	(357000.000,3351000.000,2369.471)	[-4281, 4296]	[-25.686, 25.776]	[0, 0]	[0, 1]	[0, 1]	[0, 0]	0	0	0	3229448
14RLU555510.las	(355500.000,3351000.001,502.370)	(357000.000,3352499.999,880.727)	[-4315, 4274]	[-25.89, 25.644]	[0, 0]	[0, 1]	[0, 1]	[0, 0]	0	0	0	3644332
14RLU555525.las	(355500.000,3352500.000,508.060)	(357000.000,3354000.000,876.113)	[-4284, 2382]	[-25.704, 14.292]	[0, 0]	[0, 1]	[0, 1]	[0, 0]	0	0	0	2427182
14RLU555540.las	(355500.000,3354000.001,504.248)	(357000.000,3355499.999,876.720)	[-1414, 4296]	[-8.484, 25.776]	[0, 0]	[0, 1]	[0, 1]	[0, 0]	0	0	0	2771119
14RLU555555.las	(355500.000,3355500.000,521.945)	(357000.000,3356999.999,771.648)	[-4320, 615]	[-25.92, 3.69]	[0, 0]	[0, 1]	[0, 1]	[0, 0]	0	0	0	2735132
14RLU555570.las	(355500.000,3357000.000,614.572)	(357000.000,3358500.000,813.626)	[-1655, 4252]	[-9.93, 25.512]	[0, 0]	[0, 1]	[0, 1]	[0, 0]	0	0	0	2869954
14RLU555585.las	(355500.000,3358500.001,591.425)	(357000.000,3359999.999,805.666)	[-4280, 4234]	[-25.68, 25.404]	[0, 0]	[0, 1]	[0, 1]	[0, 0]	0	0	0	2942322
14RLU555600.las	(355500.000,3360000.000,649.198)	(357000.000,3361500.000,827.165)	[-4271, 4253]	[-25.626, 25.518]	[0, 0]	[0, 1]	[0, 1]	[0, 0]	0	0	0	3434501
14RLU555615.las	(355500.000,3361500.001,682.626)	(357000.000,3362999.999,718.268)	[-4261, 4219]	[-25.566, 25.314]	[0, 0]	[0, 1]	[0, 1]	[0, 0]	0	0	0	4026505
14RLU555630.las	(355500.000,3363000.000,683.932)	(357000.000,3364500.000,746.636)	[-4249, 4229]	[-25.494, 25.374]	[0, 0]	[0, 1]	[0, 1]	[0, 0]	0	0	0	2575972
14RLU555645.las	(355500.000,3364500.001,676.582)	(357000.000,3365999.999,770.789)	[-1552, 4234]	[-9.312, 25.404]	[0, 0]	[0, 1]	[0, 1]	[0, 0]	0	0	0	2634440
14RLU570015.las	(357000.001,3301500.001,538.230)	(358499.999,3302999.999,688.095)	[-1013, 4312]	[-6.078, 25.872]	[0, 0]	[0, 1]	[0, 1]	[0, 0]	0	0	0	2833484
14RLU570030.las	(357000.001,3303000.000,493.242)	(358499.999,3304500.000,776.769)	[-4403, 1032]	[-26.418, 6.192]	[0, 0]	[0, 1]	[0, 1]	[0, 0]	0	0	0	2906791
14RLU570045.las	(357000.001,3304500.001,611.832)	(358499.999,3305999.999,747.637)	[-2082, 4348]	[-12.492, 26.088]	[0, 0]	[0, 1]	[0, 1]	[0, 0]	0	0	0	2947498
14RLU570060.las	(357000.001,3306000.000,494.189)	(358499.999,3307500.000,766.590)	[-4362, 2900]	[-26.172, 17.4]	[0, 0]	[0, 1]	[0, 1]	[0, 0]	0	0	0	4044585
14RLU570075.las	(357000.001,3307500.001,606.822)	(358499.999,3308999.999,706.820)	[-3788, 4315]	[-22.728, 25.89]	[0, 0]	[0, 1]	[0, 1]	[0, 0]	0	0	0	4321648
14RLU570090.las	(357000.001,3309000.000,534.107)	(358499.999,3310499.999,722.284)	[-4183, 4029]	[-25.098, 24.174]	[0, 0]	[0, 1]	[0, 1]	[0, 0]	0	0	0	3841093
14RLU570105.las	(357000.001,3310500.000,556.464)	(358499.999,3312000.000,756.109)	[-4199, 4107]	[-25.194, 24.642]	[0, 0]	[0, 1]	[0, 1]	[0, 0]	0	0	0	4828264
14RLU570120.las	(357000.001,3312000.001,523.403)	(358499.999,3313499.999,833.527)	[-4165, 4136]	[-24.99, 24.816]	[0, 0]	[0, 1]	[0, 1]	[0, 0]	0	0	0	10048933
14RLU570135.las	(357000.001,3313500.000,639.233)	(358499.999,3315000.000,715.491)	[-4213, 1979]	[-25.278, 11.874]	[0, 0]	[0, 1]	[0, 1]	[0, 0]	0	0	0	2781284
14RLU570150.las	(357000.001,3315000.001,636.673)	(358499.999,3316499.999,710.575)	[-1150, 4137]	[-6.9, 24.822]	[0, 0]	[0, 1]	[0, 1]	[0, 0]	0	0	0	2969871
14RLU570165.las	(357000.001,3316500.000,646.026)	(358499.999,3318000.000,831.681)	[-4200, 981]	[-25.2, 5.886]	[0, 0]	[0, 1]	[0, 1]	[0, 0]	0	0	0	2604721
14RLU570180.las	(357000.001,3318000.001,599.936)	(358499.999,3319499.999,752.887)	[-1972, 4137]	[-11.832, 24.822]	[0, 0]	[0, 1]	[0, 1]	[0, 0]	0	0	0	2453724
14RLU570195.las	(357000.001,3319500.000,529.302)	(358499.999,3320999.999,720.851)	[-4230, 4109]	[-25.38, 24.654]	[0, 0]	[0, 1]	[0, 1]	[0, 0]	0	0	0	3635739
14RLU570210.las	(357000.001,3321000.000,527.315)	(358499.999,3322500.000,893.637)	[-4197, 4195]	[-25.182, 25.17]	[0, 0]	[0, 1]	[0, 1]	[0, 0]	0	0	0	3655105
14RLU570225.las	(357000.001,3322500.001,583.865)	(358499.999,3323999.999,763.218)	[-4279, 4142]	[-25.674, 24.852]	[0, 0]	[0, 1]	[0, 1]	[0, 0]	0	0	0	3420774
14RLU570240.las	(357000.001,3324000.000,650.054)	(358499.999,3325500.000,864.689)	[-2196, 4204]	[-13.176, 25.224]	[0, 0]	[0, 1]	[0, 1]	[0, 0]	0	0	0	2523668
14RLU570255.las	(357000.001,3325500.001,544.146)	(358499.999,3326999.999,856.926)	[-4265, 1139]	[-25.59, 6.834]	[0, 0]	[0, 1]	[0, 1]	[0, 0]	0	0	0	2648581
14RLU570270.las	(357000.001,3327000.000,551.743)	(358499.999,3328499.999,826.863)	[-908, 4189]	[-5.448, 25.134]	[0, 0]	[0, 1]	[0, 1]	[0, 0]	0	0	0	2458317
14RLU570285.las	(357000.001,3328500.000,569.802)	(358499.999,3330000.000,801.861)	[-4249, 1821]	[-25.494, 10.926]	[0, 0]	[0, 1]	[0, 1]	[0, 0]	0	0	0	2570245
14RLU570300.las	(357000.001,3330000.001,623.002)	(358499.999,3331499.999,9062.478)	[-4116, 4094]	[-24.696, 24.564]	[0, 0]	[0, 1]	[0, 1]	[0, 0]	0	0	0	3169101
14RLU570315.las	(357000.001,3331500.000,529.063)	(358499.999,3333000.000,808.055)	[-4133, 4005]	[-24.798, 24.03]	[0, 0]	[0, 1]	[0, 1]	[0, 0]	0	0	0	5600009
14RLU570330.las	(357000.001,3333000.001,503.276)	(358499.999,3334499.999,691.066)	[-4080, 4066]	[-24.48, 24.396]	[0, 0]	[0, 1]	[0, 1]	[0, 0]	0	0	0	3132217
14RLU570345.las	(357000.001,3334500.000,643.951)	(358499.999,3336000.000,801.438)	[-993, 4018]	[-5.958, 24.108]	[0, 0]	[0, 1]	[0, 1]	[0, 0]	0	0	0	2401039
14RLU570360.las	(357000.001,3336000.001,543.291)	(358499.999,3337499.999,810.589)	[-4077, 1949]	[-24.462, 11.694]	[0, 0]	[0, 1]	[0, 1]	[0, 0]	0	0	0	2525841
14RLU570375.las	(357000.001,3337500.000,534.498)	(358499.999,3338999.999,822.345)	[-4070, 4038]	[-24.42, 24.228]	[0, 0]	[0, 1]	[0, 1]	[0, 0]	0	0	0	3406347
14RLU570390.las	(357000.001,3339000.000,513.141)	(358499.999,3340500.000,852.766)	[-4100, 4074]	[-24.6, 24.444]	[0, 0]	[0, 1]	[0, 1]	[0, 0]	0	0	0	3599159
14RLU570405.las	(357000.001,3340500.001,547.845)	(358499.999,3341999.999,833.201)	[-4132, 3998]	[-24.792, 23.988]	[0, 0]	[0, 1]	[0, 1]	[0, 0]	0	0	0	3181595
14RLU570420.las	(357000.001,3342000.000,510.798)	(358499.999,3343500.000,863.176)	[-1994, 4073]	[-11.964, 24.438]	[0, 0]	[0, 1]	[0, 1]	[0, 0]	0	0	0	2315019

DPH-1.3 Report on ASPRS LAS File Format (Tiled Data) - Informational - continued

File	(Xmin, Ymin, Zmin)	(Xmax, Ymax, Zmax)	Extended Scan Angle	Scan Angle Rank	Scanner Channel	Scan Direction	Edge of Flight Line	User Data	Counts for Synthetic	Key-points	Withheld	Overlap
14RLU570435.las	(357000.001,3343500.001,588.796)	(358499.999,3344999.999,894.147)	[-4118, 1028]	[-24.708, 6.168]	[0, 0]	[0, 1]	[0, 1]	[0, 0]	0	0	0	2320554
14RLU570450.las	(357000.001,3345000.000,543.812)	(358499.999,3346499.999,853.382)	[-926, 4045]	[-5.556, 24.27]	[0, 0]	[0, 1]	[0, 1]	[0, 0]	0	0	0	2199327
14RLU570465.las	(357000.001,3346500.000,537.676)	(358499.999,3348000.000,804.153)	[-4103, 1863]	[-24.618, 11.178]	[0, 0]	[0, 1]	[0, 1]	[0, 0]	0	0	0	2342853
14RLU570480.las	(357000.001,3348000.001,506.187)	(358499.999,3349499.999,876.002)	[-4355, 4291]	[-26.13, 25.746]	[0, 0]	[0, 1]	[0, 1]	[0, 0]	0	0	0	3005702
14RLU570495.las	(357000.001,3349500.000,513.541)	(358499.999,3351000.000,875.045)	[-4329, 4321]	[-25.974, 25.926]	[0, 0]	[0, 1]	[0, 1]	[0, 0]	0	0	0	3326769
14RLU570510.las	(357000.001,3351000.001,507.141)	(358499.999,3352499.999,2287.324)	[-4320, 4287]	[-25.92, 25.722]	[0, 0]	[0, 1]	[0, 1]	[0, 0]	0	0	0	3701353
14RLU570525.las	(357000.001,3352500.000,506.697)	(358499.999,3354000.000,2379.422)	[-4325, 4229]	[-25.95, 25.374]	[0, 0]	[0, 1]	[0, 1]	[0, 0]	0	0	0	2560389
14RLU570540.las	(357000.001,3354000.001,505.991)	(358499.999,3355499.999,881.636)	[-1295, 4434]	[-7.77, 26.604]	[0, 0]	[0, 1]	[0, 1]	[0, 0]	0	0	0	2650485
14RLU570555.las	(357000.001,3355500.000,534.002)	(358499.999,3356999.999,859.422)	[-4515, 726]	[-27.09, 4.356]	[0, 0]	[0, 1]	[0, 1]	[0, 0]	0	0	0	2574160
14RLU570570.las	(357000.001,3357000.000,690.200)	(358499.999,3358500.000,776.609)	[-1772, 4294]	[-10.632, 25.764]	[0, 0]	[0, 1]	[0, 1]	[0, 0]	0	0	0	2785053
14RLU570585.las	(357000.001,3358500.001,517.446)	(358499.999,3359999.999,882.563)	[-4320, 4232]	[-25.92, 25.392]	[0, 0]	[0, 1]	[0, 1]	[0, 0]	0	0	0	3056843
14RLU570600.las	(357000.001,3360000.000,529.264)	(358499.999,3361500.000,739.920)	[-4278, 4291]	[-25.668, 25.746]	[0, 0]	[0, 1]	[0, 1]	[0, 0]	0	0	0	3351732
14RLU570615.las	(357000.001,3361500.001,608.817)	(358499.999,3362999.999,722.826)	[-4271, 4246]	[-25.626, 25.476]	[0, 0]	[0, 1]	[0, 1]	[0, 0]	0	0	0	3761454
14RLU570630.las	(357000.001,3363000.000,694.648)	(358499.999,3364500.000,789.066)	[-4264, 2342]	[-25.584, 14.052]	[0, 0]	[0, 1]	[0, 1]	[0, 0]	0	0	0	2421221
14RLU570645.las	(357000.001,3364500.001,689.324)	(358499.999,3365999.999,868.731)	[-1460, 4232]	[-8.76, 25.392]	[0, 0]	[0, 1]	[0, 1]	[0, 0]	0	0	0	2519637
14RLU585015.las	(358500.000,3301500.001,588.948)	(360000.000,3302999.999,754.683)	[-891, 4343]	[-5.346, 26.058]	[0, 0]	[0, 1]	[0, 1]	[0, 0]	0	0	0	2933824
14RLU585030.las	(358500.000,3303000.000,506.647)	(360000.000,3304500.000,708.198)	[-4262, 1093]	[-25.572, 6.558]	[0, 0]	[0, 1]	[0, 1]	[0, 0]	0	0	0	2875413
14RLU585045.las	(358500.000,3304500.001,493.700)	(360000.000,3305999.999,777.790)	[-2118, 4301]	[-12.708, 25.806]	[0, 0]	[0, 1]	[0, 1]	[0, 0]	0	0	0	2982134
14RLU585060.las	(358500.000,3306000.000,530.121)	(360000.000,3307500.000,726.463)	[-4347, 2959]	[-26.082, 17.754]	[0, 0]	[0, 1]	[0, 1]	[0, 0]	0	0	0	3879025
14RLU585075.las	(358500.000,3307500.001,537.542)	(360000.000,3308999.999,770.920)	[-3619, 4234]	[-21.714, 25.404]	[0, 0]	[0, 1]	[0, 1]	[0, 0]	0	0	0	4101593
14RLU585090.las	(358500.000,3309000.000,601.728)	(360000.000,3310499.999,808.093)	[-4100, 3967]	[-24.6, 23.802]	[0, 0]	[0, 1]	[0, 1]	[0, 0]	0	0	0	3438472
14RLU585105.las	(358500.000,3310500.000,554.188)	(360000.000,3312000.000,780.005)	[-4186, 4048]	[-25.116, 24.288]	[0, 0]	[0, 1]	[0, 1]	[0, 0]	0	0	0	5004824
14RLU585120.las	(358500.000,3312000.001,634.157)	(360000.000,3313499.999,852.147)	[-4134, 4129]	[-24.804, 24.774]	[0, 0]	[0, 1]	[0, 1]	[0, 0]	0	0	0	9839214
14RLU585135.las	(358500.000,3313500.000,490.384)	(360000.000,3315000.000,809.152)	[-4191, 1900]	[-25.146, 11.4]	[0, 0]	[0, 1]	[0, 1]	[0, 0]	0	0	0	2929932
14RLU585150.las	(358500.000,3315000.001,521.680)	(360000.000,3316499.999,825.500)	[-1016, 4082]	[-6.096, 24.492]	[0, 0]	[0, 1]	[0, 1]	[0, 0]	0	0	0	2812175
14RLU585165.las	(358500.000,3316500.000,639.912)	(360000.000,3318000.000,797.932)	[-4191, 1104]	[-25.146, 6.624]	[0, 0]	[0, 1]	[0, 1]	[0, 0]	0	0	0	2520084
14RLU585180.las	(358500.000,3318000.001,651.615)	(360000.000,3319499.999,802.784)	[-2012, 4119]	[-12.072, 24.714]	[0, 0]	[0, 1]	[0, 1]	[0, 0]	0	0	0	2458247
14RLU585195.las	(358500.000,3319500.000,659.725)	(360000.000,3320999.999,777.411)	[-4197, 4106]	[-25.182, 24.636]	[0, 0]	[0, 1]	[0, 1]	[0, 0]	0	0	0	3512502
14RLU585210.las	(358500.000,3321000.000,642.846)	(360000.000,3322500.000,825.649)	[-4146, 4184]	[-24.876, 25.104]	[0, 0]	[0, 1]	[0, 1]	[0, 0]	0	0	0	3470912
14RLU585225.las	(358500.000,3322500.001,602.342)	(360000.000,3323999.999,753.205)	[-4247, 4138]	[-25.482, 24.828]	[0, 0]	[0, 1]	[0, 1]	[0, 0]	0	0	0	3083125
14RLU585240.las	(358500.000,3324000.000,575.976)	(360000.000,3325500.000,788.564)	[-2081, 4211]	[-12.486, 25.266]	[0, 0]	[0, 1]	[0, 1]	[0, 0]	0	0	0	2492325
14RLU585255.las	(358500.000,3325500.001,592.779)	(360000.000,3326999.999,860.235)	[-4268, 1059]	[-25.608, 6.354]	[0, 0]	[0, 1]	[0, 1]	[0, 0]	0	0	0	2642743
14RLU585270.las	(358500.000,3327000.000,565.848)	(360000.000,3328499.999,791.119)	[-2718, 4204]	[-16.308, 25.224]	[0, 0]	[0, 1]	[0, 1]	[0, 0]	0	0	0	2750082
14RLU585285.las	(358500.000,3328500.000,570.181)	(360000.000,3330000.000,852.884)	[-4277, 1887]	[-25.662, 11.322]	[0, 0]	[0, 1]	[0, 1]	[0, 0]	0	0	0	2756499
14RLU585300.las	(358500.000,3330000.002,532.751)	(360000.000,3331499.999,882.187)	[-4164, 4125]	[-24.984, 24.75]	[0, 0]	[0, 1]	[0, 1]	[0, 0]	0	0	0	3194605
14RLU585315.las	(358500.000,3331500.000,515.256)	(360000.000,3333000.000,844.317)	[-4197, 4023]	[-25.182, 24.138]	[0, 0]	[0, 1]	[0, 1]	[0, 0]	0	0	0	5916991
14RLU585330.las	(358500.000,3333000.001,521.397)	(360000.000,3334499.999,9070.806)	[-4095, 4100]	[-24.57, 24.6]	[0, 0]	[0, 1]	[0, 1]	[0, 0]	0	0	0	3424121
14RLU585345.las	(358500.000,3334500.000,488.331)	(360000.000,3336000.000,799.081)	[-1162, 4016]	[-6.972, 24.096]	[0, 0]	[0, 1]	[0, 1]	[0, 0]	0	0	0	2519461
14RLU585360.las	(358500.000,3336000.001,582.539)	(360000.000,3337499.999,805.078)	[-4066, 2009]	[-24.396, 12.054]	[0, 0]	[0, 1]	[0, 1]	[0, 0]	0	0	0	2523256
14RLU585375.las	(358500.000,3337500.000,493.992)	(360000.000,3338999.999,818.109)	[-4140, 4009]	[-24.84, 24.054]	[0, 0]	[0, 1]	[0, 1]	[0, 0]	0	0	0	3428539
14RLU585390.las	(358500.000,3339000.000,577.108)	(360000.000,3340500.000,839.013)	[-4061, 4045]	[-24.366, 24.27]	[0, 0]	[0, 1]	[0, 1]	[0, 0]	0	0	0	3538855
14RLU585405.las	(358500.000,3340500.001,550.111)	(360000.000,3341999.999,831.542)	[-4127, 4068]	[-24.762, 24.408]	[0, 0]	[0, 1]	[0, 1]	[0, 0]	0	0	0	3018250
14RLU585420.las	(358500.000,3342000.000,538.624)	(360000.000,3343500.000,862.534)	[-1951, 4044]	[-11.706, 24.264]	[0, 0]	[0, 1]	[0, 1]	[0, 0]	0	0	0	2356862
14RLU585435.las	(358500.000,3343500.001,528.783)	(360000.000,3344999.999,864.614)	[-4133, 1038]	[-24.798, 6.228]	[0, 0]	[0, 1]	[0, 1]	[0, 0]	0	0	0	2634921
14RLU585450.las	(358500.000,3345000.000,525.294)	(360000.000,3346499.999,875.538)	[-1033, 4055]	[-6.198, 24.33]	[0, 0]	[0, 1]	[0, 1]	[0, 0]	0	0	0	2205069
14RLU585465.las	(358500.000,3346500.000,695.939)	(360000.000,3348000.000,873.689)	[-4130, 1872]	[-24.78, 11.232]	[0, 0]	[0, 1]	[0, 1]	[0, 0]	0	0	0	2275937
14RLU585480.las	(358500.000,3348000.001,563.064)	(360000.000,3349499.999,873.060)	[-4334, 4283]	[-26.004, 25.698]	[0, 0]	[0, 1]	[0, 1]	[0, 0]	0	0	0	3146686
14RLU585495.las	(358500.000,3349500.000,531.794)	(360000.000,3351000.000,850.552)	[-4360, 4310]	[-26.16, 25.86]	[0, 0]	[0, 1]	[0, 1]	[0, 0]	0	0	0	3339234
14RLU585510.las	(358500.000,3351000.001,527.396)	(360000.000,3352499.999,888.621)	[-4317, 4323]	[-25.902, 25.938]	[0, 0]	[0, 1]	[0, 1]	[0, 0]	0	0	0	3434696

DPH-1.3 Report on ASPRS LAS File Format (Tiled Data) - Informational - continued

File	(Xmin, Ymin, Zmin)	(Xmax, Ymax, Zmax)	Extended Scan Angle	Scan Angle Rank	Scanner Channel	Scan Direction	Edge of Flight Line	User Data	Counts for Synthetic	Key-points	Withheld	Overlap
14RLU585525.las	(358500.000,3352500.000,524.397)	(360000.000,3354000.000,878.162)	[-4355, 4264]	[-26.13, 25.584]	[0, 0]	[0, 1]	[0, 1]	[0, 0]	0	0	0	2639085
14RLU585540.las	(358500.000,3354000.001,521.227)	(360000.000,3355499.999,2291.598)	[-4273, 4324]	[-25.638, 25.944]	[0, 0]	[0, 1]	[0, 1]	[0, 0]	0	0	0	2617049
14RLU585555.las	(358500.000,3355500.000,511.334)	(360000.000,3356999.999,2335.189)	[-4334, 815]	[-26.004, 4.89]	[0, 0]	[0, 1]	[0, 1]	[0, 0]	0	0	0	2774031
14RLU585570.las	(358500.000,3357000.000,647.270)	(360000.000,3358500.000,2371.475)	[-4331, 4517]	[-25.986, 27.102]	[0, 0]	[0, 1]	[0, 1]	[0, 0]	0	0	0	2801949
14RLU585585.las	(358500.000,3358500.001,529.793)	(360000.000,3359999.999,879.906)	[-4348, 4250]	[-26.088, 25.5]	[0, 0]	[0, 1]	[0, 1]	[0, 0]	0	0	0	3212031
14RLU585600.las	(358500.000,3360000.000,563.908)	(360000.000,3361500.000,816.326)	[-4295, 4284]	[-25.77, 25.704]	[0, 0]	[0, 1]	[0, 1]	[0, 0]	0	0	0	3435214
14RLU585615.las	(358500.000,3361500.001,697.441)	(360000.000,3362999.999,820.548)	[-4283, 4248]	[-25.698, 25.488]	[0, 0]	[0, 1]	[0, 1]	[0, 0]	0	0	0	3865695
14RLU585630.las	(358500.000,3363000.000,688.119)	(360000.000,3364500.000,858.966)	[-4262, 2271]	[-25.572, 13.626]	[0, 0]	[0, 1]	[0, 1]	[0, 0]	0	0	0	2647206
14RLU585645.las	(358500.000,3364500.001,686.363)	(360000.000,3365999.999,814.081)	[-1375, 4232]	[-8.25, 25.392]	[0, 0]	[0, 1]	[0, 1]	[0, 0]	0	0	0	2722779
14RLU600015.las	(360000.001,3301500.001,566.815)	(361500.000,3302999.999,689.446)	[-825, 4363]	[-4.95, 26.178]	[0, 0]	[0, 1]	[0, 1]	[0, 0]	0	0	0	2848827
14RLU600030.las	(360000.001,3303000.000,458.712)	(361500.000,3304500.000,749.896)	[-4272, 1214]	[-25.632, 7.284]	[0, 0]	[0, 1]	[0, 1]	[0, 0]	0	0	0	2827491
14RLU600045.las	(360000.001,3304500.001,484.493)	(361500.000,3305999.999,776.754)	[-2201, 4276]	[-13.206, 25.656]	[0, 0]	[0, 1]	[0, 1]	[0, 0]	0	0	0	2863786
14RLU600060.las	(360000.001,3306000.000,491.757)	(361500.000,3307500.000,648.316)	[-4292, 3025]	[-25.752, 18.15]	[0, 0]	[0, 1]	[0, 1]	[0, 0]	0	0	0	3843268
14RLU600075.las	(360000.001,3307500.001,584.969)	(361500.000,3308999.999,667.233)	[-3515, 4221]	[-21.09, 25.326]	[0, 0]	[0, 1]	[0, 1]	[0, 0]	0	0	0	3788476
14RLU600090.las	(360000.001,3309000.000,471.541)	(361500.000,3310499.999,788.070)	[-4098, 3917]	[-24.588, 23.502]	[0, 0]	[0, 1]	[0, 1]	[0, 0]	0	0	0	3296381
14RLU600105.las	(360000.001,3310500.000,614.596)	(361500.000,3312000.000,824.286)	[-4165, 4037]	[-24.99, 24.222]	[0, 0]	[0, 1]	[0, 1]	[0, 0]	0	0	0	4616906
14RLU600120.las	(360000.001,3312000.001,531.374)	(361500.000,3313499.999,828.862)	[-4098, 4106]	[-24.588, 24.636]	[0, 0]	[0, 1]	[0, 1]	[0, 0]	0	0	0	9314456
14RLU600135.las	(360000.001,3313500.000,612.370)	(361500.000,3315000.000,753.435)	[-4135, 1914]	[-24.81, 11.484]	[0, 0]	[0, 1]	[0, 1]	[0, 0]	0	0	0	2936118
14RLU600150.las	(360000.001,3315000.001,634.601)	(361500.000,3316499.999,715.913)	[-907, 4135]	[-5.442, 24.81]	[0, 0]	[0, 1]	[0, 1]	[0, 0]	0	0	0	2519260
14RLU600165.las	(360000.001,3316500.000,659.121)	(361500.000,3318000.000,802.092)	[-4199, 1130]	[-25.194, 6.78]	[0, 0]	[0, 1]	[0, 1]	[0, 0]	0	0	0	2369153
14RLU600180.las	(360000.001,3318000.001,663.767)	(361500.000,3319499.999,859.891)	[-2065, 4152]	[-12.39, 24.912]	[0, 0]	[0, 1]	[0, 1]	[0, 0]	0	0	0	2288540
14RLU600195.las	(360000.001,3319500.000,538.398)	(361500.000,3320999.999,728.924)	[-4199, 4125]	[-25.194, 24.75]	[0, 0]	[0, 1]	[0, 1]	[0, 0]	0	0	0	3697675
14RLU600210.las	(360000.001,3321000.000,579.076)	(361500.000,3322500.000,758.510)	[-4216, 4171]	[-25.296, 25.026]	[0, 0]	[0, 1]	[0, 1]	[0, 0]	0	0	0	3449233
14RLU600225.las	(360000.001,3322500.001,667.701)	(361500.000,3323999.999,805.387)	[-4247, 4120]	[-25.482, 24.72]	[0, 0]	[0, 1]	[0, 1]	[0, 0]	0	0	0	2897495
14RLU600240.las	(360000.001,3324000.000,575.362)	(361500.000,3325500.000,769.258)	[-2026, 4169]	[-12.156, 25.014]	[0, 0]	[0, 1]	[0, 1]	[0, 0]	0	0	0	2536888
14RLU600255.las	(360000.001,3325500.001,516.757)	(361500.000,3326999.999,768.097)	[-4220, 1011]	[-25.32, 6.066]	[0, 0]	[0, 1]	[0, 1]	[0, 0]	0	0	0	2749675
14RLU600270.las	(360000.001,3327000.000,537.910)	(361500.000,3328499.999,877.384)	[-1036, 4146]	[-6.216, 24.876]	[0, 0]	[0, 1]	[0, 1]	[0, 0]	0	0	0	2620493
14RLU600285.las	(360000.001,3328500.000,618.404)	(361499.999,3329999.999,778.620)	[-4225, 1991]	[-25.35, 11.946]	[0, 0]	[0, 1]	[0, 1]	[0, 0]	0	0	0	2685340
14RLU600300.las	(360000.001,3330000.001,555.149)	(361500.000,3331499.999,827.965)	[-4149, 4138]	[-24.894, 24.828]	[0, 0]	[0, 1]	[0, 1]	[0, 0]	0	0	0	3563156
14RLU600315.las	(360000.001,3331500.000,523.981)	(361500.000,3333000.000,873.461)	[-4180, 4063]	[-25.08, 24.378]	[0, 0]	[0, 1]	[0, 1]	[0, 0]	0	0	0	5846439
14RLU600330.las	(360000.001,3333000.001,522.768)	(361500.000,3334499.999,808.129)	[-4133, 4114]	[-24.798, 24.684]	[0, 0]	[0, 1]	[0, 1]	[0, 0]	0	0	0	3445633
14RLU600345.las	(360000.001,3334500.000,641.388)	(361500.000,3336000.000,856.598)	[-3062, 4047]	[-18.372, 24.282]	[0, 0]	[0, 1]	[0, 1]	[0, 0]	0	0	0	2577702
14RLU600360.las	(360000.001,3336000.001,532.653)	(361500.000,3337499.999,884.274)	[-4129, 2063]	[-24.774, 12.378]	[0, 0]	[0, 1]	[0, 1]	[0, 0]	0	0	0	2495001
14RLU600375.las	(360000.001,3337500.000,574.546)	(361500.000,3338999.999,845.384)	[-4134, 4054]	[-24.804, 24.324]	[0, 0]	[0, 1]	[0, 1]	[0, 0]	0	0	0	3376348
14RLU600390.las	(360000.001,3339000.000,585.771)	(361500.000,3340500.000,886.799)	[-4099, 4060]	[-24.594, 24.36]	[0, 0]	[0, 1]	[0, 1]	[0, 0]	0	0	0	3392453
14RLU600405.las	(360000.001,3340500.001,524.778)	(361500.000,3341999.999,789.665)	[-4117, 4093]	[-24.702, 24.558]	[0, 0]	[0, 1]	[0, 1]	[0, 0]	0	0	0	3048432
14RLU600420.las	(360000.001,3342000.000,519.981)	(361500.000,3343500.000,843.634)	[-1925, 4088]	[-11.55, 24.528]	[0, 0]	[0, 1]	[0, 1]	[0, 0]	0	0	0	2525991
14RLU600435.las	(360000.001,3343500.001,530.034)	(361500.000,3344999.999,878.502)	[-4157, 958]	[-24.942, 5.748]	[0, 0]	[0, 1]	[0, 1]	[0, 0]	0	0	0	2690130
14RLU600450.las	(360000.001,3345000.000,545.695)	(361500.000,3346499.999,843.517)	[-1133, 4071]	[-6.798, 24.426]	[0, 0]	[0, 1]	[0, 1]	[0, 0]	0	0	0	2615280
14RLU600465.las	(360000.001,3346500.000,526.133)	(361500.000,3348000.000,877.215)	[-4108, 2025]	[-24.648, 12.15]	[0, 0]	[0, 1]	[0, 1]	[0, 0]	0	0	0	2434494
14RLU600480.las	(360000.001,3348000.001,537.590)	(361500.000,3349499.999,883.043)	[-4355, 4288]	[-26.13, 25.728]	[0, 0]	[0, 1]	[0, 1]	[0, 0]	0	0	0	3226051
14RLU600495.las	(360000.001,3349500.000,523.770)	(361500.000,3351000.000,878.754)	[-4349, 4321]	[-26.094, 25.926]	[0, 0]	[0, 1]	[0, 1]	[0, 0]	0	0	0	3080301
14RLU600510.las	(360000.001,3351000.001,508.798)	(361500.000,3352499.999,2431.984)	[-4318, 4325]	[-25.908, 25.95]	[0, 0]	[0, 1]	[0, 1]	[0, 0]	0	0	0	3478527
14RLU600525.las	(360000.001,3352500.000,540.566)	(361500.000,3354000.000,853.510)	[-4333, 2054]	[-25.998, 12.324]	[0, 0]	[0, 1]	[0, 1]	[0, 0]	0	0	0	2613855
14RLU600540.las	(360000.001,3354000.001,610.334)	(361500.000,3355499.999,847.812)	[-1167, 4306]	[-7.002, 25.836]	[0, 0]	[0, 1]	[0, 1]	[0, 0]	0	0	0	2688863
14RLU600555.las	(360000.001,3355500.000,586.487)	(361500.000,3356999.999,817.219)	[-4268, 897]	[-25.608, 5.382]	[0, 0]	[0, 1]	[0, 1]	[0, 0]	0	0	0	2656670
14RLU600570.las	(360000.001,3357000.000,549.004)	(361500.000,3358500.000,2195.541)	[-1866, 4329]	[-11.196, 25.974]	[0, 0]	[0, 1]	[0, 1]	[0, 0]	0	0	0	2720287
14RLU600585.las	(360000.001,3358500.001,507.603)	(361500.000,3359999.999,874.312)	[-4351, 4234]	[-26.106, 25.404]	[0, 0]	[0, 1]	[0, 1]	[0, 0]	0	0	0	3444381
14RLU600600.las	(360000.001,3360000.000,520.551)	(361500.000,3361500.000,876.636)	[-4278, 4262]	[-25.668, 25.572]	[0, 0]	[0, 1]	[0, 1]	[0, 0]	0	0	0	3461404

DPH-1.3 Report on ASPRS LAS File Format (Tiled Data) - Informational - continued

File	(Xmin, Ymin, Zmin)	(Xmax, Ymax, Zmax)	Extended Scan Angle	Scan Angle Rank	Scanner Channel	Scan Direction	Edge of Flight Line	User Data	Counts for Synthetic	Key-points	Withheld	Overlap
14RLU600615.las	(360000.001,3361500.001,664.029)	(361500.000,3362999.999,821.186)	[-4265, 4253]	[-25.59, 25.518]	[0, 0]	[0, 1]	[0, 1]	[0, 0]	0	0	0	3808188
14RLU600630.las	(360000.001,3363000.000,685.823)	(361500.000,3364500.000,723.529)	[-4268, 2176]	[-25.608, 13.056]	[0, 0]	[0, 1]	[0, 1]	[0, 0]	0	0	0	2740011
14RLU600645.las	(360000.001,3364500.001,680.488)	(361500.000,3365999.999,747.246)	[-1288, 4215]	[-7.728, 25.29]	[0, 0]	[0, 1]	[0, 1]	[0, 0]	0	0	0	2654739
14RLU615015.las	(361500.001,3301500.001,556.652)	(362999.999,3302999.999,796.661)	[-734, 4311]	[-4.404, 25.866]	[0, 0]	[0, 1]	[0, 1]	[0, 0]	0	0	0	2777176
14RLU615030.las	(361500.001,3303000.000,563.001)	(362999.999,3304500.000,764.390)	[-4274, 1277]	[-25.644, 7.662]	[0, 0]	[0, 1]	[0, 1]	[0, 0]	0	0	0	2596829
14RLU615045.las	(361500.001,3304500.001,552.284)	(362999.999,3305999.999,986.778)	[-2266, 4279]	[-13.596, 25.674]	[0, 0]	[0, 1]	[0, 1]	[0, 0]	0	0	0	2791944
14RLU615060.las	(361500.001,3306000.000,422.475)	(362999.999,3307500.000,762.876)	[-4316, 3055]	[-25.896, 18.33]	[0, 0]	[0, 1]	[0, 1]	[0, 0]	0	0	0	3865659
14RLU615075.las	(361500.001,3307500.001,474.425)	(362999.999,3308999.999,650.834)	[-3459, 4206]	[-20.754, 25.236]	[0, 0]	[0, 1]	[0, 1]	[0, 0]	0	0	0	4304698
14RLU615090.las	(361500.001,3309000.000,553.100)	(362999.999,3310499.999,716.563)	[-4070, 3906]	[-24.42, 23.436]	[0, 0]	[0, 1]	[0, 1]	[0, 0]	0	0	0	3468185
14RLU615105.las	(361500.001,3310500.000,441.126)	(362999.999,3312000.000,705.666)	[-4114, 3987]	[-24.684, 23.922]	[0, 0]	[0, 1]	[0, 1]	[0, 0]	0	0	0	4771314
14RLU615120.las	(361500.001,3312000.001,526.419)	(362999.999,3313499.999,729.745)	[-4048, 4071]	[-24.288, 24.426]	[0, 0]	[0, 1]	[0, 1]	[0, 0]	0	0	0	9288668
14RLU615135.las	(361500.001,3313500.000,587.721)	(362999.999,3315000.000,692.368)	[-4134, 1697]	[-24.804, 10.182]	[0, 0]	[0, 1]	[0, 1]	[0, 0]	0	0	0	2544546
14RLU615150.las	(361500.001,3315000.001,627.788)	(362999.999,3316499.999,767.491)	[-836, 4066]	[-5.016, 24.396]	[0, 0]	[0, 1]	[0, 1]	[0, 0]	0	0	0	2542477
14RLU615165.las	(361500.001,3316500.000,633.430)	(362999.999,3318000.000,752.953)	[-4138, 1214]	[-24.828, 7.284]	[0, 0]	[0, 1]	[0, 1]	[0, 0]	0	0	0	2416948
14RLU615180.las	(361500.001,3318000.001,632.170)	(362999.999,3319499.999,796.174)	[-2124, 4082]	[-12.744, 24.492]	[0, 0]	[0, 1]	[0, 1]	[0, 0]	0	0	0	2402851
14RLU615195.las	(361500.001,3319500.000,627.610)	(362999.999,3320999.999,766.218)	[-4163, 4045]	[-24.978, 24.27]	[0, 0]	[0, 1]	[0, 1]	[0, 0]	0	0	0	4115819
14RLU615210.las	(361500.001,3321000.000,472.283)	(362999.999,3322500.000,783.788)	[-4098, 4117]	[-24.588, 24.702]	[0, 0]	[0, 1]	[0, 1]	[0, 0]	0	0	0	3715477
14RLU615225.las	(361500.001,3322500.001,578.396)	(362999.999,3323999.999,723.532)	[-4200, 4073]	[-25.2, 24.438]	[0, 0]	[0, 1]	[0, 1]	[0, 0]	0	0	0	3068906
14RLU615240.las	(361500.001,3324000.000,663.535)	(362999.999,3325500.000,806.544)	[-1924, 4190]	[-11.544, 25.14]	[0, 0]	[0, 1]	[0, 1]	[0, 0]	0	0	0	2764309
14RLU615255.las	(361500.001,3325500.001,614.998)	(362999.999,3326999.999,845.000)	[-4260, 905]	[-25.56, 5.43]	[0, 0]	[0, 1]	[0, 1]	[0, 0]	0	0	0	2704720
14RLU615270.las	(361500.001,3327000.000,524.519)	(362999.999,3328499.999,845.172)	[-1158, 4199]	[-6.948, 25.194]	[0, 0]	[0, 1]	[0, 1]	[0, 0]	0	0	0	2618434
14RLU615285.las	(361500.001,3328500.000,564.636)	(362999.999,3330000.000,9087.098)	[-4206, 2100]	[-25.236, 12.6]	[0, 0]	[0, 1]	[0, 1]	[0, 0]	0	0	0	2608964
14RLU615300.las	(361500.001,3330000.001,593.173)	(362999.999,3331499.999,806.106)	[-4199, 4127]	[-25.194, 24.762]	[0, 0]	[0, 1]	[0, 1]	[0, 0]	0	0	0	3229947
14RLU615315.las	(361500.001,3331500.000,596.899)	(362999.999,3333000.000,876.681)	[-4198, 4098]	[-25.188, 24.588]	[0, 0]	[0, 1]	[0, 1]	[0, 0]	0	0	0	5713626
14RLU615330.las	(361500.001,3333000.001,546.106)	(362999.999,3334499.999,830.405)	[-4173, 4078]	[-25.038, 24.468]	[0, 0]	[0, 1]	[0, 1]	[0, 0]	0	0	0	3414940
14RLU615345.las	(361500.001,3334500.000,515.288)	(362999.999,3336000.000,9072.652)	[-1304, 4051]	[-7.824, 24.306]	[0, 0]	[0, 1]	[0, 1]	[0, 0]	0	0	0	2542876
14RLU615360.las	(361500.001,3336000.001,524.455)	(362999.999,3337499.999,820.502)	[-4132, 2195]	[-24.792, 13.17]	[0, 0]	[0, 1]	[0, 1]	[0, 0]	0	0	0	2532348
14RLU615375.las	(361500.001,3337500.000,594.211)	(362999.999,3338999.999,856.741)	[-4133, 4063]	[-24.798, 24.378]	[0, 0]	[0, 1]	[0, 1]	[0, 0]	0	0	0	3354274
14RLU615390.las	(361500.001,3339000.000,540.914)	(362999.999,3340500.000,820.830)	[-4115, 4010]	[-24.69, 24.06]	[0, 0]	[0, 1]	[0, 1]	[0, 0]	0	0	0	3570768
14RLU615405.las	(361500.001,3340500.001,520.160)	(362999.999,3341999.999,868.731)	[-4091, 4061]	[-24.546, 24.366]	[0, 0]	[0, 1]	[0, 1]	[0, 0]	0	0	0	3171757
14RLU615420.las	(361500.001,3342000.000,521.581)	(362999.999,3343500.000,834.324)	[-1835, 4066]	[-11.01, 24.396]	[0, 0]	[0, 1]	[0, 1]	[0, 0]	0	0	0	2509692
14RLU615435.las	(361500.001,3343500.001,565.268)	(362999.999,3344999.999,873.288)	[-4136, 906]	[-24.816, 5.436]	[0, 0]	[0, 1]	[0, 1]	[0, 0]	0	0	0	2678468
14RLU615450.las	(361500.001,3345000.000,582.011)	(362999.999,3346499.999,852.812)	[-1170, 4072]	[-7.02, 24.432]	[0, 0]	[0, 1]	[0, 1]	[0, 0]	0	0	0	2651416
14RLU615465.las	(361500.001,3346500.000,515.076)	(362999.999,3348000.000,852.941)	[-4145, 2064]	[-24.87, 12.384]	[0, 0]	[0, 1]	[0, 1]	[0, 0]	0	0	0	2740304
14RLU615480.las	(361500.001,3348000.001,518.497)	(362999.999,3349499.999,878.007)	[-4353, 4347]	[-26.118, 26.082]	[0, 0]	[0, 1]	[0, 1]	[0, 0]	0	0	0	3530941
14RLU615495.las	(361500.001,3349500.000,499.274)	(362999.999,3351000.000,882.853)	[-4320, 4320]	[-25.92, 25.92]	[0, 0]	[0, 1]	[0, 1]	[0, 0]	0	0	0	3331315
14RLU615510.las	(361500.001,3351000.001,518.104)	(362999.999,3352499.999,886.245)	[-4388, 4293]	[-26.328, 25.758]	[0, 0]	[0, 1]	[0, 1]	[0, 0]	0	0	0	3624798
14RLU615525.las	(361500.001,3352500.000,522.459)	(362999.999,3354000.000,2386.699)	[-4320, 4255]	[-25.92, 25.53]	[0, 0]	[0, 1]	[0, 1]	[0, 0]	0	0	0	2825705
14RLU615540.las	(361500.001,3354000.001,538.335)	(362999.999,3355499.999,868.875)	[-1125, 4290]	[-6.75, 25.74]	[0, 0]	[0, 1]	[0, 1]	[0, 0]	0	0	0	2684554
14RLU615555.las	(361500.001,3355500.000,667.707)	(362999.999,3356999.999,759.441)	[-4314, 977]	[-25.884, 5.862]	[0, 0]	[0, 1]	[0, 1]	[0, 0]	0	0	0	2708113
14RLU615570.las	(361500.001,3357000.000,560.723)	(362999.999,3358500.000,744.414)	[-1966, 4231]	[-11.796, 25.386]	[0, 0]	[0, 1]	[0, 1]	[0, 0]	0	0	0	2549759
14RLU615585.las	(361500.001,3358500.001,494.504)	(362999.999,3359999.999,881.427)	[-4274, 4199]	[-25.644, 25.194]	[0, 0]	[0, 1]	[0, 1]	[0, 0]	0	0	0	3374069
14RLU615600.las	(361500.001,3360000.000,499.436)	(362999.999,3361500.000,866.062)	[-4281, 4218]	[-25.686, 25.308]	[0, 0]	[0, 1]	[0, 1]	[0, 0]	0	0	0	3473536
14RLU615615.las	(361500.001,3361500.001,680.280)	(362999.999,3362999.999,717.095)	[-4232, 4250]	[-25.392, 25.5]	[0, 0]	[0, 1]	[0, 1]	[0, 0]	0	0	0	3809906
14RLU615630.las	(361500.001,3363000.000,526.099)	(362999.999,3364500.000,727.210)	[-4269, 2086]	[-25.614, 12.516]	[0, 0]	[0, 1]	[0, 1]	[0, 0]	0	0	0	2699215
14RLU615645.las	(361500.001,3364500.001,672.462)	(362999.999,3365999.999,740.544)	[-1200, 4217]	[-7.2, 25.302]	[0, 0]	[0, 1]	[0, 1]	[0, 0]	0	0	0	2830501
14RLU630015.las	(363000.000,3301500.001,505.016)	(364500.000,3302999.999,627.420)	[-682, 4178]	[-4.092, 25.068]	[0, 0]	[0, 1]	[0, 1]	[0, 0]	0	0	0	2669650
14RLU630030.las	(363000.000,3303000.000,423.684)	(364500.000,3304500.000,735.501)	[-4263, 1331]	[-25.578, 7.986]	[0, 0]	[0, 1]	[0, 1]	[0, 0]	0	0	0	2816578
14RLU630045.las	(363000.000,3304500.001,399.385)	(364500.000,3305999.999,798.198)	[-4265, 4229]	[-25.59, 25.374]	[0, 0]	[0, 1]	[0, 1]	[0, 0]	0	0	0	2945016

DPH-1.3 Report on ASPRS LAS File Format (Tiled Data) - Informational - continued

File	(Xmin, Ymin, Zmin)	(Xmax, Ymax, Zmax)	Extended Scan Angle	Scan Angle Rank	Scanner Channel	Scan Direction	Edge of Flight Line	User Data	Counts for Synthetic	Key-points	Withheld	Overlap
14RLU630060.las	(363000.000,3306000.000,452.001)	(364500.000,3307500.000,704.595)	[-4265, 3211]	[-25.59, 19.266]	[0, 0]	[0, 1]	[0, 1]	[0, 0]	0	0	0	3959240
14RLU630075.las	(363000.000,3307500.001,455.216)	(364500.000,3308999.999,775.907)	[-3324, 4216]	[-19.944, 25.296]	[0, 0]	[0, 1]	[0, 1]	[0, 0]	0	0	0	4252345
14RLU630090.las	(363000.000,3309000.000,519.620)	(364500.000,3310499.999,759.768)	[-4048, 3868]	[-24.288, 23.208]	[0, 0]	[0, 1]	[0, 1]	[0, 0]	0	0	0	2944749
14RLU630105.las	(363000.000,3310500.000,417.879)	(364500.000,3312000.000,639.261)	[-4099, 3989]	[-24.594, 23.934]	[0, 0]	[0, 1]	[0, 1]	[0, 0]	0	0	0	4707272
14RLU630120.las	(363000.000,3312000.001,594.400)	(364500.000,3313499.999,781.196)	[-4014, 4031]	[-24.084, 24.186]	[0, 0]	[0, 1]	[0, 1]	[0, 0]	0	0	0	8234730
14RLU630135.las	(363000.000,3313500.000,597.756)	(364500.000,3315000.000,679.913)	[-4099, 1587]	[-24.594, 9.522]	[0, 0]	[0, 1]	[0, 1]	[0, 0]	0	0	0	2664123
14RLU630150.las	(363000.000,3315000.001,605.679)	(364500.000,3316499.999,681.634)	[-777, 4052]	[-4.662, 24.312]	[0, 0]	[0, 1]	[0, 1]	[0, 0]	0	0	0	2619294
14RLU630165.las	(363000.000,3316500.000,614.721)	(364500.000,3318000.000,767.617)	[-4132, 1272]	[-24.792, 7.632]	[0, 0]	[0, 1]	[0, 1]	[0, 0]	0	0	0	2582937
14RLU630180.las	(363000.000,3318000.001,622.142)	(364500.000,3319499.999,833.848)	[-2291, 4059]	[-13.746, 24.354]	[0, 0]	[0, 1]	[0, 1]	[0, 0]	0	0	0	2565128
14RLU630195.las	(363000.000,3319500.000,507.586)	(364500.000,3320999.999,734.134)	[-4149, 4084]	[-24.894, 24.504]	[0, 0]	[0, 1]	[0, 1]	[0, 0]	0	0	0	4109316
14RLU630210.las	(363000.000,3321000.000,640.429)	(364500.000,3322500.000,758.718)	[-4129, 4120]	[-24.774, 24.72]	[0, 0]	[0, 1]	[0, 1]	[0, 0]	0	0	0	3933695
14RLU630225.las	(363000.000,3322500.001,609.881)	(364500.000,3323999.999,762.001)	[-4209, 4094]	[-25.254, 24.564]	[0, 0]	[0, 1]	[0, 1]	[0, 0]	0	0	0	2994541
14RLU630240.las	(363000.000,3324000.000,589.424)	(364500.000,3325500.000,747.452)	[-1767, 4176]	[-10.602, 25.056]	[0, 0]	[0, 1]	[0, 1]	[0, 0]	0	0	0	2765854
14RLU630255.las	(363000.000,3325500.001,542.113)	(364500.000,3326999.999,811.215)	[-4196, 814]	[-25.176, 4.884]	[0, 0]	[0, 1]	[0, 1]	[0, 0]	0	0	0	2714521
14RLU630270.las	(363000.000,3327000.000,582.165)	(364500.000,3328499.999,869.309)	[-1231, 4112]	[-7.386, 24.672]	[0, 0]	[0, 1]	[0, 1]	[0, 0]	0	0	0	2881467
14RLU630285.las	(363000.000,3328500.000,550.135)	(364500.000,3330000.000,9073.144)	[-4168, 2739]	[-25.008, 16.434]	[0, 0]	[0, 1]	[0, 1]	[0, 0]	0	0	0	2679500
14RLU630300.las	(363000.000,3330000.001,529.328)	(364500.000,3331499.999,847.640)	[-4163, 4117]	[-24.978, 24.702]	[0, 0]	[0, 1]	[0, 1]	[0, 0]	0	0	0	3422806
14RLU630315.las	(363000.000,3331500.000,528.103)	(364500.000,3333000.000,863.476)	[-4199, 4120]	[-25.194, 24.72]	[0, 0]	[0, 1]	[0, 1]	[0, 0]	0	0	0	5648958
14RLU630330.las	(363000.000,3333000.001,544.688)	(364500.000,3334499.999,877.246)	[-4191, 4101]	[-25.146, 24.606]	[0, 0]	[0, 1]	[0, 1]	[0, 0]	0	0	0	3222590
14RLU630345.las	(363000.000,3334500.000,530.204)	(364500.000,3336000.000,870.257)	[-1430, 4070]	[-8.58, 24.42]	[0, 0]	[0, 1]	[0, 1]	[0, 0]	0	0	0	2605389
14RLU630360.las	(363000.000,3336000.001,618.742)	(364500.000,3337499.999,862.684)	[-4128, 2271]	[-24.768, 13.626]	[0, 0]	[0, 1]	[0, 1]	[0, 0]	0	0	0	2332009
14RLU630375.las	(363000.000,3337500.000,508.408)	(364500.000,3338999.999,869.625)	[-4079, 4040]	[-24.474, 24.24]	[0, 0]	[0, 1]	[0, 1]	[0, 0]	0	0	0	3325688
14RLU630390.las	(363000.000,3339000.000,523.473)	(364500.000,3340500.000,849.323)	[-4109, 4056]	[-24.654, 24.336]	[0, 0]	[0, 1]	[0, 1]	[0, 0]	0	0	0	3748978
14RLU630405.las	(363000.000,3340500.001,522.204)	(364500.000,3341999.999,851.581)	[-4121, 4010]	[-24.726, 24.06]	[0, 0]	[0, 1]	[0, 1]	[0, 0]	0	0	0	3199589
14RLU630420.las	(363000.000,3342000.000,508.107)	(364500.000,3343500.000,810.652)	[-1709, 4086]	[-10.254, 24.516]	[0, 0]	[0, 1]	[0, 1]	[0, 0]	0	0	0	2440175
14RLU630435.las	(363000.000,3343500.001,636.267)	(364500.000,3344999.999,800.549)	[-4127, 800]	[-24.762, 4.8]	[0, 0]	[0, 1]	[0, 1]	[0, 0]	0	0	0	2457736
14RLU630450.las	(363000.000,3345000.000,673.667)	(364500.000,3346499.999,873.873)	[-1270, 4060]	[-7.62, 24.36]	[0, 0]	[0, 1]	[0, 1]	[0, 0]	0	0	0	2337989
14RLU630465.las	(363000.000,3346500.000,577.130)	(364500.000,3348000.000,862.540)	[-4129, 2106]	[-24.774, 12.636]	[0, 0]	[0, 1]	[0, 1]	[0, 0]	0	0	0	2506855
14RLU630480.las	(363000.000,3348000.001,523.322)	(364500.000,3349499.999,843.756)	[-4318, 4317]	[-25.908, 25.902]	[0, 0]	[0, 1]	[0, 1]	[0, 0]	0	0	0	3742297
14RLU630495.las	(363000.000,3349500.000,518.687)	(364500.000,3351000.000,2340.831)	[-4372, 4289]	[-26.232, 25.734]	[0, 0]	[0, 1]	[0, 1]	[0, 0]	0	0	0	3648691
14RLU630510.las	(363000.000,3351000.001,534.623)	(364500.000,3352499.999,889.002)	[-4365, 4321]	[-26.19, 25.926]	[0, 0]	[0, 1]	[0, 1]	[0, 0]	0	0	0	3464918
14RLU630525.las	(363000.000,3352500.000,544.744)	(364500.000,3354000.000,873.682)	[-4316, 1930]	[-25.896, 11.58]	[0, 0]	[0, 1]	[0, 1]	[0, 0]	0	0	0	2662351
14RLU630540.las	(363000.000,3354000.001,557.691)	(364500.000,3355499.999,859.817)	[-990, 4368]	[-5.94, 26.208]	[0, 0]	[0, 1]	[0, 1]	[0, 0]	0	0	0	2621844
14RLU630555.las	(363000.000,3355500.000,488.090)	(364500.000,3356999.999,2348.983)	[-4277, 1137]	[-25.662, 6.822]	[0, 0]	[0, 1]	[0, 1]	[0, 0]	0	0	0	2500287
14RLU630570.las	(363000.000,3357000.000,514.819)	(364500.000,3358500.000,2344.593)	[-4184, 4235]	[-25.104, 25.41]	[0, 0]	[0, 1]	[0, 1]	[0, 0]	0	0	0	2572868
14RLU630585.las	(363000.000,3358500.001,486.518)	(364500.000,3359999.999,869.734)	[-4374, 4229]	[-26.244, 25.374]	[0, 0]	[0, 1]	[0, 1]	[0, 0]	0	0	0	3479851
14RLU630600.las	(363000.000,3360000.000,505.768)	(364500.000,3361500.000,853.151)	[-4295, 4241]	[-25.77, 25.446]	[0, 0]	[0, 1]	[0, 1]	[0, 0]	0	0	0	3216297
14RLU630615.las	(363000.000,3361500.001,677.515)	(364500.000,3362999.999,757.236)	[-4262, 4264]	[-25.572, 25.584]	[0, 0]	[0, 1]	[0, 1]	[0, 0]	0	0	0	3665487
14RLU630630.las	(363000.000,3363000.000,679.653)	(364500.000,3364500.000,774.069)	[-4267, 2020]	[-25.602, 12.12]	[0, 0]	[0, 1]	[0, 1]	[0, 0]	0	0	0	2632479
14RLU630645.las	(363000.000,3364500.001,666.656)	(364500.000,3365999.999,715.835)	[-1152, 4231]	[-6.912, 25.386]	[0, 0]	[0, 1]	[0, 1]	[0, 0]	0	0	0	2777642
14RLU645015.las	(364500.001,3301500.001,441.290)	(365999.999,3302999.999,740.774)	[-566, 4242]	[-3.396, 25.452]	[0, 0]	[0, 1]	[0, 1]	[0, 0]	0	0	0	2834189
14RLU645030.las	(364500.001,3303000.000,570.609)	(365999.999,3304500.000,722.882)	[-4360, 1480]	[-26.16, 8.88]	[0, 0]	[0, 1]	[0, 1]	[0, 0]	0	0	0	2939255
14RLU645045.las	(364500.001,3304500.001,571.178)	(365999.999,3305999.999,757.696)	[-4322, 4348]	[-25.932, 26.088]	[0, 0]	[0, 1]	[0, 1]	[0, 0]	0	0	0	3128924
14RLU645060.las	(364500.001,3306000.000,469.948)	(365999.999,3307500.000,1929.151)	[-4311, 3353]	[-25.866, 20.118]	[0, 0]	[0, 1]	[0, 1]	[0, 0]	0	0	0	4069588
14RLU645075.las	(364500.001,3307500.001,503.699)	(365999.999,3308999.999,716.172)	[-3374, 4282]	[-20.244, 25.692]	[0, 0]	[0, 1]	[0, 1]	[0, 0]	0	0	0	4433051
14RLU645090.las	(364500.001,3309000.000,526.833)	(365999.999,3310499.999,697.137)	[-4099, 3990]	[-24.594, 23.94]	[0, 0]	[0, 1]	[0, 1]	[0, 0]	0	0	0	2890521
14RLU645105.las	(364500.001,3310500.000,610.221)	(365999.999,3312000.000,683.564)	[-4142, 4003]	[-24.852, 24.018]	[0, 0]	[0, 1]	[0, 1]	[0, 0]	0	0	0	4852921
14RLU645120.las	(364500.001,3312000.001,620.398)	(365999.999,3313499.999,808.027)	[-4049, 4102]	[-24.294, 24.612]	[0, 0]	[0, 1]	[0, 1]	[0, 0]	0	0	0	8255701
14RLU645135.las	(364500.001,3313500.000,621.221)	(365999.999,3315000.000,678.042)	[-4137, 1540]	[-24.822, 9.24]	[0, 0]	[0, 1]	[0, 1]	[0, 0]	0	0	0	2385435

DPH-1.3 Report on ASPRS LAS File Format (Tiled Data) - Informational - continued

File	(Xmin, Ymin, Zmin)	(Xmax, Ymax, Zmax)	Extended Scan Angle	Scan Angle Rank	Scanner Channel	Scan Direction	Edge of Flight Line	User Data	Counts for Synthetic	Key-points	Withheld	Overlap
14RLU645150.las	(364500.001,3315000.001,504.785)	(365999.999,3316499.999,753.623)	[-653, 4096]	[-3.918, 24.576]	[0, 0]	[0, 1]	[0, 1]	[0, 0]	0	0	0	2405342
14RLU645165.las	(364500.001,3316500.000,613.998)	(365999.999,3318000.000,794.774)	[-4177, 1380]	[-25.062, 8.28]	[0, 0]	[0, 1]	[0, 1]	[0, 0]	0	0	0	2731102
14RLU645180.las	(364500.001,3318000.001,462.882)	(365999.999,3319499.999,796.741)	[-2268, 4085]	[-13.608, 24.51]	[0, 0]	[0, 1]	[0, 1]	[0, 0]	0	0	0	2507402
14RLU645195.las	(364500.001,3319500.000,568.156)	(365999.999,3320999.999,708.111)	[-4188, 4072]	[-25.128, 24.432]	[0, 0]	[0, 1]	[0, 1]	[0, 0]	0	0	0	3964427
14RLU645210.las	(364500.001,3321000.000,561.682)	(365999.999,3322500.000,751.945)	[-4163, 4198]	[-24.978, 25.188]	[0, 0]	[0, 1]	[0, 1]	[0, 0]	0	0	0	3977048
14RLU645225.las	(364500.001,3322500.001,540.795)	(365999.999,3323999.999,721.503)	[-4279, 4119]	[-25.674, 24.714]	[0, 0]	[0, 1]	[0, 1]	[0, 0]	0	0	0	2645344
14RLU645240.las	(364500.001,3324000.000,588.668)	(365999.999,3325499.999,763.197)	[-1711, 4206]	[-10.266, 25.236]	[0, 0]	[0, 1]	[0, 1]	[0, 0]	0	0	0	2386133
14RLU645255.las	(364500.001,3325500.001,520.216)	(365999.999,3326999.999,844.206)	[-4285, 766]	[-25.71, 4.596]	[0, 0]	[0, 1]	[0, 1]	[0, 0]	0	0	0	2818513
14RLU645270.las	(364500.001,3327000.000,557.153)	(365999.999,3328499.999,873.333)	[-1306, 4152]	[-7.836, 24.912]	[0, 0]	[0, 1]	[0, 1]	[0, 0]	0	0	0	2739478
14RLU645285.las	(364500.001,3328500.000,540.491)	(365999.999,3330000.000,817.811)	[-4218, 2200]	[-25.308, 13.2]	[0, 0]	[0, 1]	[0, 1]	[0, 0]	0	0	0	2765075
14RLU645300.las	(364500.001,3330000.001,571.931)	(365999.999,3331499.999,846.769)	[-4159, 4120]	[-24.954, 24.72]	[0, 0]	[0, 1]	[0, 1]	[0, 0]	0	0	0	3477708
14RLU645315.las	(364500.001,3331500.000,516.065)	(365999.999,3333000.000,888.779)	[-4166, 4158]	[-24.996, 24.948]	[0, 0]	[0, 1]	[0, 1]	[0, 0]	0	0	0	5645581
14RLU645330.las	(364500.001,3333000.001,519.925)	(365999.999,3334499.999,871.340)	[-4246, 4090]	[-25.476, 24.54]	[0, 0]	[0, 1]	[0, 1]	[0, 0]	0	0	0	3124585
14RLU645345.las	(364500.001,3334500.000,536.979)	(365999.999,3336000.000,849.726)	[-1505, 4054]	[-9.03, 24.324]	[0, 0]	[0, 1]	[0, 1]	[0, 0]	0	0	0	2566775
14RLU645360.las	(364500.001,3336000.001,528.202)	(365999.999,3337499.999,811.320)	[-4119, 2347]	[-24.714, 14.082]	[0, 0]	[0, 1]	[0, 1]	[0, 0]	0	0	0	2455834
14RLU645375.las	(364500.001,3337500.000,513.141)	(365999.999,3338999.999,793.746)	[-4048, 4005]	[-24.288, 24.03]	[0, 0]	[0, 1]	[0, 1]	[0, 0]	0	0	0	3256832
14RLU645390.las	(364500.001,3339000.000,547.255)	(365999.999,3340500.000,846.372)	[-4061, 4052]	[-24.366, 24.312]	[0, 0]	[0, 1]	[0, 1]	[0, 0]	0	0	0	3897108
14RLU645405.las	(364500.001,3340500.001,493.795)	(365999.999,3341999.999,872.428)	[-4070, 3997]	[-24.42, 23.982]	[0, 0]	[0, 1]	[0, 1]	[0, 0]	0	0	0	2771069
14RLU645420.las	(364500.001,3342000.000,645.280)	(365999.999,3343500.000,776.949)	[-1601, 4021]	[-9.606, 24.126]	[0, 0]	[0, 1]	[0, 1]	[0, 0]	0	0	0	2682980
14RLU645435.las	(364500.001,3343500.001,612.501)	(365999.999,3344999.999,835.232)	[-4096, 637]	[-24.576, 3.822]	[0, 0]	[0, 1]	[0, 1]	[0, 0]	0	0	0	2576154
14RLU645450.las	(364500.001,3345000.000,521.416)	(365999.999,3346499.999,813.583)	[-1319, 4011]	[-7.914, 24.066]	[0, 0]	[0, 1]	[0, 1]	[0, 0]	0	0	0	2387199
14RLU645465.las	(364500.001,3346500.000,506.984)	(365999.999,3348000.000,870.926)	[-4048, 2232]	[-24.288, 13.392]	[0, 0]	[0, 1]	[0, 1]	[0, 0]	0	0	0	2307694
14RLU645480.las	(364500.001,3348000.001,512.508)	(365999.999,3349499.999,867.546)	[-4286, 4252]	[-25.716, 25.512]	[0, 0]	[0, 1]	[0, 1]	[0, 0]	0	0	0	3487176
14RLU645495.las	(364500.001,3349500.000,508.858)	(365999.999,3351000.000,881.674)	[-4350, 4259]	[-26.1, 25.554]	[0, 0]	[0, 1]	[0, 1]	[0, 0]	0	0	0	3320415
14RLU645510.las	(364500.001,3351000.001,515.953)	(365999.999,3352499.999,886.781)	[-4299, 4319]	[-25.794, 25.914]	[0, 0]	[0, 1]	[0, 1]	[0, 0]	0	0	0	3101611
14RLU645525.las	(364500.001,3352500.000,504.274)	(365999.999,3354000.000,2441.938)	[-4346, 4220]	[-26.076, 25.32]	[0, 0]	[0, 1]	[0, 1]	[0, 0]	0	0	0	2552536
14RLU645540.las	(364500.001,3354000.001,502.156)	(365999.999,3355499.999,2367.845)	[-4318, 4320]	[-25.908, 25.92]	[0, 0]	[0, 1]	[0, 1]	[0, 0]	0	0	0	2798567
14RLU645555.las	(364500.001,3355500.000,520.860)	(365999.999,3356999.999,858.180)	[-4321, 1194]	[-25.926, 7.164]	[0, 0]	[0, 1]	[0, 1]	[0, 0]	0	0	0	2586607
14RLU645570.las	(364500.001,3357000.000,499.848)	(365999.999,3358500.000,2283.048)	[-2155, 4292]	[-12.93, 25.752]	[0, 0]	[0, 1]	[0, 1]	[0, 0]	0	0	0	2450014
14RLU645585.las	(364500.001,3358500.001,520.683)	(365999.999,3359999.999,857.576)	[-4302, 4166]	[-25.812, 24.996]	[0, 0]	[0, 1]	[0, 1]	[0, 0]	0	0	0	3663237
14RLU645600.las	(364500.001,3360000.000,563.190)	(365999.999,3361500.000,754.659)	[-4264, 4253]	[-25.584, 25.518]	[0, 0]	[0, 1]	[0, 1]	[0, 0]	0	0	0	3328239
14RLU645615.las	(364500.001,3361500.001,666.737)	(365999.999,3362999.999,714.011)	[-4207, 4232]	[-25.242, 25.392]	[0, 0]	[0, 1]	[0, 1]	[0, 0]	0	0	0	3389561
14RLU645630.las	(364500.001,3363000.000,613.832)	(365999.999,3364500.000,778.271)	[-4235, 1941]	[-25.41, 11.646]	[0, 0]	[0, 1]	[0, 1]	[0, 0]	0	0	0	2443897
14RLU645645.las	(364500.001,3364500.001,660.764)	(365999.999,3365999.999,710.056)	[-1032, 4203]	[-6.192, 25.218]	[0, 0]	[0, 1]	[0, 1]	[0, 0]	0	0	0	2709199
14RLU660015.las	(366000.000,3301500.001,486.147)	(367500.000,3302999.999,817.173)	[-653, 4379]	[-3.918, 26.274]	[0, 0]	[0, 1]	[0, 1]	[0, 0]	0	0	0	3023344
14RLU660030.las	(366000.000,3303000.000,597.873)	(367500.000,3304500.000,715.643)	[-4396, 1508]	[-26.376, 9.048]	[0, 0]	[0, 1]	[0, 1]	[0, 0]	0	0	0	3058130
14RLU660045.las	(366000.000,3304500.001,570.181)	(367500.000,3305999.999,696.174)	[-4385, 4344]	[-26.31, 26.064]	[0, 0]	[0, 1]	[0, 1]	[0, 0]	0	0	0	3429793
14RLU660060.las	(366000.000,3306000.000,590.571)	(367500.000,3307500.000,751.545)	[-4319, 3453]	[-25.914, 20.718]	[0, 0]	[0, 1]	[0, 1]	[0, 0]	0	0	0	3735628
14RLU660075.las	(366000.000,3307500.001,477.748)	(367500.000,3308999.999,817.667)	[-3332, 4368]	[-19.992, 26.208]	[0, 0]	[0, 1]	[0, 1]	[0, 0]	0	0	0	4486507
14RLU660090.las	(366000.000,3309000.000,608.182)	(367500.000,3310499.998,741.934)	[-4134, 3965]	[-24.804, 23.79]	[0, 0]	[0, 1]	[0, 1]	[0, 0]	0	0	0	2996355
14RLU660105.las	(366000.000,3310500.000,502.530)	(367500.000,3312000.000,760.291)	[-4216, 4079]	[-25.296, 24.474]	[0, 0]	[0, 1]	[0, 1]	[0, 0]	0	0	0	5352879
14RLU660120.las	(366000.000,3312000.001,570.067)	(367500.000,3313499.999,759.990)	[-4160, 4139]	[-24.96, 24.834]	[0, 0]	[0, 1]	[0, 1]	[0, 0]	0	0	0	9245818
14RLU660135.las	(366000.000,3313500.001,645.357)	(367500.000,3315000.000,819.105)	[-4187, 1478]	[-25.122, 8.868]	[0, 0]	[0, 1]	[0, 1]	[0, 0]	0	0	0	2532458
14RLU660150.las	(366000.000,3315000.001,640.189)	(367500.000,3316499.999,799.324)	[-572, 4109]	[-3.432, 24.654]	[0, 0]	[0, 1]	[0, 1]	[0, 0]	0	0	0	2395985
14RLU660165.las	(366000.000,3316500.000,627.111)	(367500.000,3318000.000,774.848)	[-4167, 1475]	[-25.002, 8.85]	[0, 0]	[0, 1]	[0, 1]	[0, 0]	0	0	0	2571082
14RLU660180.las	(366000.000,3318000.001,629.317)	(367500.000,3319499.999,712.271)	[-2409, 4054]	[-14.454, 24.324]	[0, 0]	[0, 1]	[0, 1]	[0, 0]	0	0	0	2461092
14RLU660195.las	(366000.000,3319500.000,635.802)	(367500.000,3320999.999,794.843)	[-4156, 4006]	[-24.936, 24.036]	[0, 0]	[0, 1]	[0, 1]	[0, 0]	0	0	0	3915791
14RLU660210.las	(366000.000,3321000.000,502.190)	(367500.000,3322500.000,826.875)	[-4081, 4178]	[-24.486, 25.068]	[0, 0]	[0, 1]	[0, 1]	[0, 0]	0	0	0	4003464
14RLU660225.las	(366000.000,3322500.001,567.940)	(367500.000,3323999.999,826.888)	[-4267, 2645]	[-25.602, 15.87]	[0, 0]	[0, 1]	[0, 1]	[0, 0]	0	0	0	2465902

DPH-1.3 Report on ASPRS LAS File Format (Tiled Data) - Informational - continued

File	(Xmin, Ymin, Zmin)	(Xmax, Ymax, Zmax)	Extended Scan Angle	Scan Angle Rank	Scanner Channel	Scan Direction	Edge of Flight Line	User Data	Counts for Synthetic	Key-points	Withheld	Overlap
14RLU660240.las	(366000.000,3324000.000,586.869)	(367500.000,3325500.000,734.726)	[-1632, 4223]	[-9.792, 25.338]	[0, 0]	[0, 1]	[0, 1]	[0, 0]	0	0	0	2451172
14RLU660255.las	(366000.000,3325500.001,618.286)	(367500.000,3326999.999,766.693)	[-4296, 660]	[-25.776, 3.96]	[0, 0]	[0, 1]	[0, 1]	[0, 0]	0	0	0	2817342
14RLU660270.las	(366000.000,3327000.000,573.929)	(367500.000,3328499.999,765.017)	[-1375, 4176]	[-8.25, 25.056]	[0, 0]	[0, 1]	[0, 1]	[0, 0]	0	0	0	2623218
14RLU660285.las	(366000.000,3328500.000,524.133)	(367500.000,3330000.000,859.964)	[-4271, 2276]	[-25.626, 13.656]	[0, 0]	[0, 1]	[0, 1]	[0, 0]	0	0	0	2750711
14RLU660300.las	(366000.000,3330000.001,553.690)	(367500.000,3331499.999,786.472)	[-4137, 4202]	[-24.822, 25.212]	[0, 0]	[0, 1]	[0, 1]	[0, 0]	0	0	0	3765178
14RLU660315.las	(366000.000,3331500.000,550.422)	(367500.000,3333000.000,879.690)	[-4198, 4132]	[-25.188, 24.792]	[0, 0]	[0, 1]	[0, 1]	[0, 0]	0	0	0	5943318
14RLU660330.las	(366000.000,3333000.001,574.153)	(367500.000,3334499.999,869.640)	[-4203, 4080]	[-25.218, 24.48]	[0, 0]	[0, 1]	[0, 1]	[0, 0]	0	0	0	2927180
14RLU660345.las	(366000.000,3334500.000,575.225)	(367500.000,3336000.000,848.521)	[-1557, 4104]	[-9.342, 24.624]	[0, 0]	[0, 1]	[0, 1]	[0, 0]	0	0	0	2558106
14RLU660360.las	(366000.000,3336000.001,564.144)	(367500.000,3337499.999,797.440)	[-4149, 2419]	[-24.894, 14.514]	[0, 0]	[0, 1]	[0, 1]	[0, 0]	0	0	0	2509100
14RLU660375.las	(366000.000,3337500.000,529.364)	(367500.000,3338999.999,856.479)	[-4083, 4063]	[-24.498, 24.378]	[0, 0]	[0, 1]	[0, 1]	[0, 0]	0	0	0	3370330
14RLU660390.las	(366000.000,3339000.000,538.286)	(367500.000,3340500.000,834.148)	[-4066, 4046]	[-24.396, 24.276]	[0, 0]	[0, 1]	[0, 1]	[0, 0]	0	0	0	4099460
14RLU660405.las	(366000.000,3340500.001,493.223)	(367500.000,3341999.999,829.780)	[-4100, 3866]	[-24.6, 23.196]	[0, 0]	[0, 1]	[0, 1]	[0, 0]	0	0	0	2834120
14RLU660420.las	(366000.000,3342000.000,655.464)	(367500.000,3343500.000,705.399)	[-1466, 4017]	[-8.796, 24.102]	[0, 0]	[0, 1]	[0, 1]	[0, 0]	0	0	0	2488496
14RLU660435.las	(366000.000,3343500.001,568.524)	(367500.000,3344999.999,855.365)	[-4074, 575]	[-24.444, 3.45]	[0, 0]	[0, 1]	[0, 1]	[0, 0]	0	0	0	2659272
14RLU660450.las	(366000.000,3345000.000,504.243)	(367500.000,3346499.999,846.735)	[-1378, 4026]	[-8.268, 24.156]	[0, 0]	[0, 1]	[0, 1]	[0, 0]	0	0	0	2491987
14RLU660465.las	(366000.000,3346500.000,555.113)	(367500.000,3348000.000,856.299)	[-4064, 2350]	[-24.384, 14.1]	[0, 0]	[0, 1]	[0, 1]	[0, 0]	0	0	0	2426964
14RLU660480.las	(366000.000,3348000.001,535.583)	(367500.000,3349499.999,838.429)	[-4347, 4441]	[-26.082, 26.646]	[0, 0]	[0, 1]	[0, 1]	[0, 0]	0	0	0	3424815
14RLU660495.las	(366000.000,3349500.000,612.809)	(367500.000,3351000.000,871.675)	[-4325, 4320]	[-25.95, 25.92]	[0, 0]	[0, 1]	[0, 1]	[0, 0]	0	0	0	3429184
14RLU660510.las	(366000.000,3351000.001,525.233)	(367500.000,3352499.999,871.542)	[-4343, 4290]	[-26.058, 25.74]	[0, 0]	[0, 1]	[0, 1]	[0, 0]	0	0	0	3136694
14RLU660525.las	(366000.000,3352500.000,511.698)	(367500.000,3354000.000,2262.012)	[-4495, 4237]	[-26.97, 25.422]	[0, 0]	[0, 1]	[0, 1]	[0, 0]	0	0	0	2842709
14RLU660540.las	(366000.000,3354000.001,504.647)	(367500.000,3355499.999,864.020)	[-787, 4303]	[-4.722, 25.818]	[0, 0]	[0, 1]	[0, 1]	[0, 0]	0	0	0	2681243
14RLU660555.las	(366000.000,3355500.000,674.154)	(367500.000,3356999.999,747.665)	[-4306, 1188]	[-25.836, 7.128]	[0, 0]	[0, 1]	[0, 1]	[0, 0]	0	0	0	2492507
14RLU660570.las	(366000.000,3357000.001,492.216)	(367500.000,3358500.000,2343.239)	[-2204, 4288]	[-13.224, 25.728]	[0, 0]	[0, 1]	[0, 1]	[0, 0]	0	0	0	2655760
14RLU660585.las	(366000.000,3358500.001,491.503)	(367500.000,3359999.999,2397.635)	[-4279, 4192]	[-25.674, 25.152]	[0, 0]	[0, 1]	[0, 1]	[0, 0]	0	0	0	3731921
14RLU660600.las	(366000.000,3360000.000,507.566)	(367500.000,3361500.000,844.734)	[-4280, 4243]	[-25.68, 25.458]	[0, 0]	[0, 1]	[0, 1]	[0, 0]	0	0	0	3417701
14RLU660615.las	(366000.000,3361500.001,656.091)	(367500.000,3362999.999,793.142)	[-4184, 4233]	[-25.104, 25.398]	[0, 0]	[0, 1]	[0, 1]	[0, 0]	0	0	0	3439797
14RLU660630.las	(366000.000,3363000.000,654.543)	(367500.000,3364500.000,717.179)	[-4237, 1803]	[-25.422, 10.818]	[0, 0]	[0, 1]	[0, 1]	[0, 0]	0	0	0	2589661
14RLU660645.las	(366000.000,3364500.001,660.067)	(367500.000,3365999.999,868.548)	[-967, 4210]	[-5.802, 25.26]	[0, 0]	[0, 1]	[0, 1]	[0, 0]	0	0	0	2630936
14RLU675015.las	(367500.001,3301500.001,608.173)	(368999.999,3302999.999,714.431)	[-707, 4419]	[-4.242, 26.514]	[0, 0]	[0, 1]	[0, 1]	[0, 0]	0	0	0	3023697
14RLU675030.las	(367500.001,3303000.000,541.056)	(368999.999,3304500.000,714.831)	[-4467, 1650]	[-26.802, 9.9]	[0, 0]	[0, 1]	[0, 1]	[0, 0]	0	0	0	3057356
14RLU675045.las	(367500.001,3304500.001,606.936)	(368999.999,3305999.999,707.517)	[-4383, 4363]	[-26.298, 26.178]	[0, 0]	[0, 1]	[0, 1]	[0, 0]	0	0	0	3623311
14RLU675060.las	(367500.001,3306000.000,606.862)	(368999.999,3307500.000,698.367)	[-4385, 3539]	[-26.31, 21.234]	[0, 0]	[0, 1]	[0, 1]	[0, 0]	0	0	0	4235008
14RLU675075.las	(367500.001,3307500.001,633.200)	(368999.999,3308999.999,701.300)	[-3296, 4332]	[-19.776, 25.992]	[0, 0]	[0, 1]	[0, 1]	[0, 0]	0	0	0	4143951
14RLU675090.las	(367500.001,3309000.000,461.920)	(368999.999,3310499.999,700.113)	[-4141, 2415]	[-24.846, 14.49]	[0, 0]	[0, 1]	[0, 1]	[0, 0]	0	0	0	3001193
14RLU675105.las	(367500.001,3310500.000,538.296)	(368999.999,3312000.000,700.807)	[-4212, 4106]	[-25.272, 24.636]	[0, 0]	[0, 1]	[0, 1]	[0, 0]	0	0	0	5464393
14RLU675120.las	(367500.001,3312000.001,646.656)	(368999.999,3313499.999,792.105)	[-4150, 4139]	[-24.9, 24.834]	[0, 0]	[0, 1]	[0, 1]	[0, 0]	0	0	0	8737929
14RLU675135.las	(367500.001,3313500.000,556.058)	(368999.999,3315000.000,731.616)	[-4214, 1387]	[-25.284, 8.322]	[0, 0]	[0, 1]	[0, 1]	[0, 0]	0	0	0	2643546
14RLU675150.las	(367500.001,3315000.001,649.245)	(368999.999,3316499.999,799.248)	[-588, 4152]	[-3.528, 24.912]	[0, 0]	[0, 1]	[0, 1]	[0, 0]	0	0	0	2715748
14RLU675165.las	(367500.001,3316500.000,647.096)	(368999.999,3318000.000,801.630)	[-4235, 1553]	[-25.41, 9.318]	[0, 0]	[0, 1]	[0, 1]	[0, 0]	0	0	0	2672209
14RLU675180.las	(367500.001,3318000.001,643.619)	(368999.999,3319499.999,703.485)	[-2539, 4053]	[-15.234, 24.318]	[0, 0]	[0, 1]	[0, 1]	[0, 0]	0	0	0	2574386
14RLU675195.las	(367500.001,3319500.000,641.726)	(368999.999,3320999.999,763.378)	[-4135, 4039]	[-24.81, 24.234]	[0, 0]	[0, 1]	[0, 1]	[0, 0]	0	0	0	3964384
14RLU675210.las	(367500.001,3321000.000,556.224)	(368999.999,3322500.000,835.070)	[-4103, 4154]	[-24.618, 24.924]	[0, 0]	[0, 1]	[0, 1]	[0, 0]	0	0	0	3944669
14RLU675225.las	(367500.001,3322500.001,664.409)	(368999.999,3323999.999,798.387)	[-4229, 2503]	[-25.374, 15.018]	[0, 0]	[0, 1]	[0, 1]	[0, 0]	0	0	0	2474121
14RLU675240.las	(367500.001,3324000.000,549.856)	(368999.999,3325500.000,782.393)	[-1585, 4191]	[-9.51, 25.146]	[0, 0]	[0, 1]	[0, 1]	[0, 0]	0	0	0	2335142
14RLU675255.las	(367500.001,3325500.001,692.563)	(368999.999,3326999.999,875.193)	[-4282, 559]	[-25.692, 3.354]	[0, 0]	[0, 1]	[0, 1]	[0, 0]	0	0	0	2954076
14RLU675270.las	(367500.001,3327000.000,588.769)	(368999.999,3328499.999,830.921)	[-1457, 4201]	[-8.742, 25.206]	[0, 0]	[0, 1]	[0, 1]	[0, 0]	0	0	0	2496404
14RLU675285.las	(367500.001,3328500.000,570.020)	(368999.999,3330000.000,881.270)	[-4267, 2334]	[-25.602, 14.004]	[0, 0]	[0, 1]	[0, 1]	[0, 0]	0	0	0	2570145
14RLU675300.las	(367500.001,3330000.001,532.587)	(368999.999,3331499.999,858.225)	[-4134, 4155]	[-24.804, 24.93]	[0, 0]	[0, 1]	[0, 1]	[0, 0]	0	0	0	3498341
14RLU675315.las	(367500.001,3331500.000,515.250)	(368999.999,3333000.000,777.859)	[-4200, 4084]	[-25.2, 24.504]	[0, 0]	[0, 1]	[0, 1]	[0, 0]	0	0	0	6096893

DPH-1.3 Report on ASPRS LAS File Format (Tiled Data) - Informational - continued

File	(Xmin, Ymin, Zmin)	(Xmax, Ymax, Zmax)	Extended Scan Angle	Scan Angle Rank	Scanner Channel	Scan Direction	Edge of Flight Line	User Data	Counts for Synthetic	Key-points	Withheld	Overlap
14RLU675330.las	(367500.001,3333000.001,541.678)	(368999.999,3334499.999,856.068)	[-4160, 4075]	[-24.96, 24.45]	[0, 0]	[0, 1]	[0, 1]	[0, 0]	0	0	0	2744949
14RLU675345.las	(367500.001,3334500.000,582.252)	(368999.999,3336000.000,829.650)	[-1602, 4070]	[-9.612, 24.42]	[0, 0]	[0, 1]	[0, 1]	[0, 0]	0	0	0	2548541
14RLU675360.las	(367500.001,3336000.001,526.210)	(368999.999,3337499.999,807.634)	[-4149, 2511]	[-24.894, 15.066]	[0, 0]	[0, 1]	[0, 1]	[0, 0]	0	0	0	2564480
14RLU675375.las	(367500.001,3337500.000,508.361)	(368999.999,3338999.999,847.138)	[-4105, 4053]	[-24.63, 24.318]	[0, 0]	[0, 1]	[0, 1]	[0, 0]	0	0	0	3667062
14RLU675390.las	(367500.001,3339000.000,521.357)	(368999.999,3340500.000,838.989)	[-4050, 4055]	[-24.3, 24.33]	[0, 0]	[0, 1]	[0, 1]	[0, 0]	0	0	0	4044557
14RLU675405.las	(367500.001,3340500.001,542.092)	(368999.999,3341999.999,815.490)	[-4128, 3943]	[-24.768, 23.658]	[0, 0]	[0, 1]	[0, 1]	[0, 0]	0	0	0	2583268
14RLU675420.las	(367500.001,3342000.000,507.103)	(368999.999,3343500.000,711.307)	[-1402, 4025]	[-8.412, 24.15]	[0, 0]	[0, 1]	[0, 1]	[0, 0]	0	0	0	2381991
14RLU675435.las	(367500.001,3343500.001,578.628)	(368999.999,3344999.999,856.669)	[-4102, 533]	[-24.612, 3.198]	[0, 0]	[0, 1]	[0, 1]	[0, 0]	0	0	0	2685434
14RLU675450.las	(367500.001,3345000.000,558.663)	(368999.999,3346499.999,865.606)	[-1520, 4059]	[-9.12, 24.354]	[0, 0]	[0, 1]	[0, 1]	[0, 0]	0	0	0	2526783
14RLU675465.las	(367500.001,3346500.000,533.445)	(368999.999,3348000.000,803.722)	[-4365, 2450]	[-26.19, 14.7]	[0, 0]	[0, 1]	[0, 1]	[0, 0]	0	0	0	2541133
14RLU675480.las	(367500.001,3348000.001,547.997)	(368999.999,3349499.999,879.011)	[-4354, 4339]	[-26.124, 26.034]	[0, 0]	[0, 1]	[0, 1]	[0, 0]	0	0	0	3409895
14RLU675495.las	(367500.001,3349500.000,523.238)	(368999.999,3351000.000,893.048)	[-4352, 4364]	[-26.112, 26.184]	[0, 0]	[0, 1]	[0, 1]	[0, 0]	0	0	0	3288745
14RLU675510.las	(367500.001,3351000.001,534.469)	(368999.999,3352499.999,878.896)	[-4353, 4330]	[-26.118, 25.98]	[0, 0]	[0, 1]	[0, 1]	[0, 0]	0	0	0	2968963
14RLU675525.las	(367500.001,3352500.000,528.818)	(368999.999,3354000.000,866.184)	[-4352, 1629]	[-26.112, 9.774]	[0, 0]	[0, 1]	[0, 1]	[0, 0]	0	0	0	2587253
14RLU675540.las	(367500.001,3354000.001,610.313)	(368999.999,3355499.999,849.836)	[-732, 4317]	[-4.392, 25.902]	[0, 0]	[0, 1]	[0, 1]	[0, 0]	0	0	0	2788674
14RLU675555.las	(367500.001,3355500.000,600.301)	(368999.999,3356999.999,809.323)	[-4313, 1310]	[-25.878, 7.86]	[0, 0]	[0, 1]	[0, 1]	[0, 0]	0	0	0	2507356
14RLU675570.las	(367500.001,3357000.000,482.308)	(368999.999,3358500.000,842.576)	[-2382, 4286]	[-14.292, 25.716]	[0, 0]	[0, 1]	[0, 1]	[0, 0]	0	0	0	2524063
14RLU675585.las	(367500.001,3358500.001,494.983)	(368999.999,3359999.999,2435.903)	[-4318, 4196]	[-25.908, 25.176]	[0, 0]	[0, 1]	[0, 1]	[0, 0]	0	0	0	8681869
14RLU675600.las	(367500.001,3360000.000,552.594)	(368999.999,3361500.000,856.390)	[-4262, 4229]	[-25.572, 25.374]	[0, 0]	[0, 1]	[0, 1]	[0, 0]	0	0	0	4606094
14RLU675615.las	(367500.001,3361500.001,656.369)	(368999.999,3362999.999,821.299)	[-4237, 4233]	[-25.422, 25.398]	[0, 0]	[0, 1]	[0, 1]	[0, 0]	0	0	0	3353115
14RLU675630.las	(367500.001,3363000.000,651.558)	(368999.999,3364500.000,764.156)	[-4217, 1750]	[-25.302, 10.5]	[0, 0]	[0, 1]	[0, 1]	[0, 0]	0	0	0	2633643
14RLU675645.las	(367500.001,3364500.001,649.308)	(368999.999,3365999.999,711.904)	[-878, 4179]	[-5.268, 25.074]	[0, 0]	[0, 1]	[0, 1]	[0, 0]	0	0	0	2642305
14RLU690015.las	(369000.000,3301500.001,596.318)	(370499.999,3302999.999,788.859)	[-784, 4371]	[-4.704, 26.226]	[0, 0]	[0, 1]	[0, 1]	[0, 0]	0	0	0	2901344
14RLU690030.las	(369000.000,3303000.000,585.558)	(370499.999,3304500.000,826.625)	[-4413, 1688]	[-26.478, 10.128]	[0, 0]	[0, 1]	[0, 1]	[0, 0]	0	0	0	3124396
14RLU690045.las	(369000.000,3304500.001,469.312)	(370499.999,3305999.999,756.717)	[-4385, 4367]	[-26.31, 26.202]	[0, 0]	[0, 1]	[0, 1]	[0, 0]	0	0	0	3824049
14RLU690060.las	(369000.000,3306000.000,513.276)	(370499.999,3307500.000,844.760)	[-4403, 3558]	[-26.418, 21.348]	[0, 0]	[0, 1]	[0, 1]	[0, 0]	0	0	0	4290223
14RLU690075.las	(369000.000,3307500.001,648.656)	(370499.999,3308999.999,717.791)	[-3250, 4351]	[-19.5, 26.106]	[0, 0]	[0, 1]	[0, 1]	[0, 0]	0	0	0	4753194
14RLU690090.las	(369000.000,3309000.000,636.257)	(370499.999,3310499.999,732.473)	[-4165, 2285]	[-24.99, 13.71]	[0, 0]	[0, 1]	[0, 1]	[0, 0]	0	0	0	2771334
14RLU690105.las	(369000.000,3310500.000,633.878)	(370499.999,3312000.000,749.344)	[-4201, 4076]	[-25.206, 24.456]	[0, 0]	[0, 1]	[0, 1]	[0, 0]	0	0	0	4957480
14RLU690120.las	(369000.000,3312000.001,641.485)	(370499.999,3313499.999,775.064)	[-4130, 4140]	[-24.78, 24.84]	[0, 0]	[0, 1]	[0, 1]	[0, 0]	0	0	0	8504259
14RLU690135.las	(369000.000,3313500.000,663.441)	(370499.999,3315000.000,795.886)	[-4238, 1334]	[-25.428, 8.004]	[0, 0]	[0, 1]	[0, 1]	[0, 0]	0	0	0	2699621
14RLU690150.las	(369000.000,3315000.001,560.911)	(370499.999,3316499.999,743.346)	[-681, 4169]	[-4.086, 25.014]	[0, 0]	[0, 1]	[0, 1]	[0, 0]	0	0	0	2639948
14RLU690165.las	(369000.000,3316500.000,665.746)	(370499.999,3318000.000,800.340)	[-4216, 1586]	[-25.296, 9.516]	[0, 0]	[0, 1]	[0, 1]	[0, 0]	0	0	0	2693216
14RLU690180.las	(369000.000,3318000.001,659.987)	(370499.999,3319499.999,722.251)	[-2542, 4109]	[-15.252, 24.654]	[0, 0]	[0, 1]	[0, 1]	[0, 0]	0	0	0	2598884
14RLU690195.las	(369000.000,3319500.000,520.593)	(370499.999,3320999.999,809.044)	[-4130, 4043]	[-24.78, 24.258]	[0, 0]	[0, 1]	[0, 1]	[0, 0]	0	0	0	3998655
14RLU690210.las	(369000.000,3321000.000,656.570)	(370499.999,3322500.000,790.346)	[-4115, 4156]	[-24.69, 24.936]	[0, 0]	[0, 1]	[0, 1]	[0, 0]	0	0	0	3846452
14RLU690225.las	(369000.000,3322500.001,551.153)	(370499.999,3323999.999,840.912)	[-4218, 2435]	[-25.308, 14.61]	[0, 0]	[0, 1]	[0, 1]	[0, 0]	0	0	0	2457776
14RLU690240.las	(369000.000,3324000.000,603.678)	(370499.999,3325500.000,724.175)	[-1436, 4161]	[-8.616, 24.966]	[0, 0]	[0, 1]	[0, 1]	[0, 0]	0	0	0	2309262
14RLU690255.las	(369000.000,3325500.001,578.243)	(370499.999,3326999.999,857.466)	[-4255, 554]	[-25.53, 3.324]	[0, 0]	[0, 1]	[0, 1]	[0, 0]	0	0	0	2489355
14RLU690270.las	(369000.000,3327000.000,590.530)	(370499.999,3328499.999,778.973)	[-1520, 4169]	[-9.12, 25.014]	[0, 0]	[0, 1]	[0, 1]	[0, 0]	0	0	0	2595267
14RLU690285.las	(369000.000,3328500.000,566.526)	(370499.999,3330000.000,871.726)	[-4250, 2464]	[-25.5, 14.784]	[0, 0]	[0, 1]	[0, 1]	[0, 0]	0	0	0	2577272
14RLU690300.las	(369000.000,3330000.001,514.608)	(370499.999,3331499.999,866.312)	[-4140, 4159]	[-24.84, 24.954]	[0, 0]	[0, 1]	[0, 1]	[0, 0]	0	0	0	3581794
14RLU690315.las	(369000.000,3331500.000,590.816)	(370499.999,3333000.000,834.405)	[-4192, 4114]	[-25.152, 24.684]	[0, 0]	[0, 1]	[0, 1]	[0, 0]	0	0	0	5869760
14RLU690330.las	(369000.000,3333000.001,561.821)	(370499.999,3334499.999,827.498)	[-4201, 4073]	[-25.206, 24.438]	[0, 0]	[0, 1]	[0, 1]	[0, 0]	0	0	0	2380996
14RLU690345.las	(369000.000,3334500.000,544.394)	(370499.999,3336000.000,853.643)	[-1689, 4074]	[-10.134, 24.444]	[0, 0]	[0, 1]	[0, 1]	[0, 0]	0	0	0	2485437
14RLU690360.las	(369000.000,3336000.001,531.825)	(370499.999,3337499.999,866.895)	[-4099, 2591]	[-24.594, 15.546]	[0, 0]	[0, 1]	[0, 1]	[0, 0]	0	0	0	2535753
14RLU690375.las	(369000.000,3337500.000,534.429)	(370499.999,3338999.999,855.017)	[-4115, 4036]	[-24.69, 24.216]	[0, 0]	[0, 1]	[0, 1]	[0, 0]	0	0	0	3681820
14RLU690390.las	(369000.000,3339000.000,554.740)	(370499.999,3340500.000,855.513)	[-4068, 4040]	[-24.408, 24.24]	[0, 0]	[0, 1]	[0, 1]	[0, 0]	0	0	0	3727651
14RLU690405.las	(369000.000,3340500.001,515.697)	(370499.999,3341999.999,802.266)	[-4083, 3931]	[-24.498, 23.586]	[0, 0]	[0, 1]	[0, 1]	[0, 0]	0	0	0	2815170

DPH-1.3 Report on ASPRS LAS File Format (Tiled Data) - Informational - continued

File	(Xmin, Ymin, Zmin)	(Xmax, Ymax, Zmax)	Extended Scan Angle	Scan Angle Rank	Scanner Channel	Scan Direction	Edge of Flight Line	User Data	Counts for Synthetic	Key-points	Withheld	Overlap
14RLU690420.las	(369000.000,3342000.000,532.564)	(370499.999,3343500.000,699.975)	[-1320, 4024]	[-7.92, 24.144]	[0, 0]	[0, 1]	[0, 1]	[0, 0]	0	0	0	2382644
14RLU690435.las	(369000.000,3343500.001,605.088)	(370499.999,3344999.999,760.239)	[-4126, 621]	[-24.756, 3.726]	[0, 0]	[0, 1]	[0, 1]	[0, 0]	0	0	0	2675304
14RLU690450.las	(369000.000,3345000.000,636.059)	(370499.999,3346499.999,725.616)	[-1527, 4072]	[-9.162, 24.432]	[0, 0]	[0, 1]	[0, 1]	[0, 0]	0	0	0	2436639
14RLU690465.las	(369000.000,3346500.000,540.290)	(370499.999,3348000.000,861.250)	[-4384, 2454]	[-26.304, 14.724]	[0, 0]	[0, 1]	[0, 1]	[0, 0]	0	0	0	2721605
14RLU690480.las	(369000.000,3348000.001,520.691)	(370499.999,3349499.999,884.240)	[-4340, 4324]	[-26.04, 25.944]	[0, 0]	[0, 1]	[0, 1]	[0, 0]	0	0	0	3220623
14RLU690495.las	(369000.000,3349500.000,542.531)	(370499.999,3351000.000,2386.792)	[-4343, 4336]	[-26.058, 26.016]	[0, 0]	[0, 1]	[0, 1]	[0, 0]	0	0	0	3636024
14RLU690510.las	(369000.000,3351000.001,534.919)	(370499.999,3352499.999,865.729)	[-4352, 4317]	[-26.112, 25.902]	[0, 0]	[0, 1]	[0, 1]	[0, 0]	0	0	0	2671862
14RLU690525.las	(369000.000,3352500.000,587.790)	(370499.999,3354000.000,887.747)	[-4353, 1595]	[-26.118, 9.57]	[0, 0]	[0, 1]	[0, 1]	[0, 0]	0	0	0	2475163
14RLU690540.las	(369000.000,3354000.001,528.190)	(370499.999,3355499.999,872.832)	[-666, 4318]	[-3.996, 25.908]	[0, 0]	[0, 1]	[0, 1]	[0, 0]	0	0	0	2684863
14RLU690555.las	(369000.000,3355500.000,617.684)	(370499.999,3356999.999,859.880)	[-4336, 1420]	[-26.016, 8.52]	[0, 0]	[0, 1]	[0, 1]	[0, 0]	0	0	0	2579172
14RLU690570.las	(369000.000,3357000.000,631.268)	(370499.999,3358500.000,768.748)	[-2346, 4316]	[-14.076, 25.896]	[0, 0]	[0, 1]	[0, 1]	[0, 0]	0	0	0	2571223
14RLU690585.las	(369000.000,3358500.001,487.866)	(370499.999,3359999.999,2452.909)	[-4315, 4162]	[-25.89, 24.972]	[0, 0]	[0, 1]	[0, 1]	[0, 0]	0	0	0	10466440
14RLU690600.las	(369000.000,3360000.000,491.195)	(370499.999,3361500.000,807.148)	[-4264, 4239]	[-25.584, 25.434]	[0, 0]	[0, 1]	[0, 1]	[0, 0]	0	0	0	5156002
14RLU690615.las	(369000.000,3361500.001,582.696)	(370499.999,3362999.999,705.826)	[-4199, 4212]	[-25.194, 25.272]	[0, 0]	[0, 1]	[0, 1]	[0, 0]	0	0	0	3163818
14RLU690630.las	(369000.000,3363000.000,648.726)	(370499.999,3364500.000,711.974)	[-4245, 1626]	[-25.47, 9.756]	[0, 0]	[0, 1]	[0, 1]	[0, 0]	0	0	0	2625477
14RLU690645.las	(369000.000,3364500.001,646.944)	(370499.999,3365999.999,708.750)	[-789, 4179]	[-4.734, 25.074]	[0, 0]	[0, 1]	[0, 1]	[0, 0]	0	0	0	2635812
14RLU705015.las	(370500.000,3301500.001,509.785)	(372000.000,3302999.999,714.767)	[-851, 4329]	[-5.106, 25.974]	[0, 0]	[0, 1]	[0, 1]	[0, 0]	0	0	0	2933729
14RLU705030.las	(370500.000,3303000.000,460.473)	(372000.000,3304500.000,788.051)	[-4398, 1735]	[-26.388, 10.41]	[0, 0]	[0, 1]	[0, 1]	[0, 0]	0	0	0	2953964
14RLU705045.las	(370500.000,3304500.001,557.756)	(372000.000,3305999.999,800.981)	[-4351, 4354]	[-26.106, 26.124]	[0, 0]	[0, 1]	[0, 1]	[0, 0]	0	0	0	3623716
14RLU705060.las	(370500.000,3306000.000,540.658)	(372000.000,3307500.000,839.189)	[-4335, 3631]	[-26.01, 21.786]	[0, 0]	[0, 1]	[0, 1]	[0, 0]	0	0	0	3661969
14RLU705075.las	(370500.000,3307500.001,621.516)	(372000.000,3308999.999,728.148)	[-3193, 4337]	[-19.158, 26.022]	[0, 0]	[0, 1]	[0, 1]	[0, 0]	0	0	0	4133091
14RLU705090.las	(370500.000,3309000.000,655.176)	(372000.000,3310499.999,794.123)	[-4246, 2264]	[-25.476, 13.584]	[0, 0]	[0, 1]	[0, 1]	[0, 0]	0	0	0	2781031
14RLU705105.las	(370500.000,3310500.000,656.694)	(372000.000,3312000.000,709.442)	[-4248, 4085]	[-25.488, 24.51]	[0, 0]	[0, 1]	[0, 1]	[0, 0]	0	0	0	4953019
14RLU705120.las	(370500.000,3312000.001,656.716)	(372000.000,3313499.999,815.466)	[-4169, 4208]	[-25.014, 25.248]	[0, 0]	[0, 1]	[0, 1]	[0, 0]	0	0	0	8220423
14RLU705135.las	(370500.000,3313500.000,665.885)	(372000.000,3315000.000,722.541)	[-4240, 1255]	[-25.44, 7.53]	[0, 0]	[0, 1]	[0, 1]	[0, 0]	0	0	0	2656973
14RLU705150.las	(370500.000,3315000.001,687.469)	(372000.000,3316499.999,885.598)	[-786, 4191]	[-4.716, 25.146]	[0, 0]	[0, 1]	[0, 1]	[0, 0]	0	0	0	2604022
14RLU705165.las	(370500.000,3316500.000,677.293)	(372000.000,3318000.000,812.580)	[-4269, 1710]	[-25.614, 10.26]	[0, 0]	[0, 1]	[0, 1]	[0, 0]	0	0	0	2602122
14RLU705180.las	(370500.000,3318000.001,550.986)	(372000.000,3319499.999,725.453)	[-2667, 4139]	[-16.002, 24.834]	[0, 0]	[0, 1]	[0, 1]	[0, 0]	0	0	0	2871775
14RLU705195.las	(370500.000,3319500.000,630.761)	(372000.000,3320999.999,705.380)	[-4167, 4018]	[-25.002, 24.108]	[0, 0]	[0, 1]	[0, 1]	[0, 0]	0	0	0	3988560
14RLU705210.las	(370500.000,3321000.000,527.861)	(372000.000,3322499.999,793.487)	[-4133, 4188]	[-24.798, 25.128]	[0, 0]	[0, 1]	[0, 1]	[0, 0]	0	0	0	3601719
14RLU705225.las	(370500.000,3322500.001,565.208)	(372000.000,3323999.999,709.483)	[-4227, 2400]	[-25.362, 14.4]	[0, 0]	[0, 1]	[0, 1]	[0, 0]	0	0	0	2423942
14RLU705240.las	(370500.000,3324000.000,628.056)	(372000.000,3325500.000,773.245)	[-1375, 4194]	[-8.25, 25.164]	[0, 0]	[0, 1]	[0, 1]	[0, 0]	0	0	0	2263617
14RLU705255.las	(370500.000,3325500.001,558.384)	(372000.000,3326999.999,800.460)	[-4245, 660]	[-25.47, 3.96]	[0, 0]	[0, 1]	[0, 1]	[0, 0]	0	0	0	2502119
14RLU705270.las	(370500.000,3327000.000,611.099)	(372000.000,3328499.999,779.029)	[-1607, 4152]	[-9.642, 24.912]	[0, 0]	[0, 1]	[0, 1]	[0, 0]	0	0	0	2484619
14RLU705285.las	(370500.000,3328500.000,587.690)	(372000.000,3330000.000,847.037)	[-4202, 2515]	[-25.212, 15.09]	[0, 0]	[0, 1]	[0, 1]	[0, 0]	0	0	0	2716202
14RLU705300.las	(370500.000,3330000.001,554.254)	(372000.000,3331499.999,9073.077)	[-4132, 4142]	[-24.792, 24.852]	[0, 0]	[0, 1]	[0, 1]	[0, 0]	0	0	0	3658670
14RLU705315.las	(370500.000,3331500.000,539.640)	(372000.000,3333000.000,793.755)	[-4150, 4060]	[-24.9, 24.36]	[0, 0]	[0, 1]	[0, 1]	[0, 0]	0	0	0	5243588
14RLU705330.las	(370500.000,3333000.001,535.371)	(372000.000,3334499.999,861.851)	[-4131, 4079]	[-24.786, 24.474]	[0, 0]	[0, 1]	[0, 1]	[0, 0]	0	0	0	2393434
14RLU705345.las	(370500.000,3334500.000,517.318)	(372000.000,3336000.000,786.780)	[-1731, 4064]	[-10.386, 24.384]	[0, 0]	[0, 1]	[0, 1]	[0, 0]	0	0	0	2468813
14RLU705360.las	(370500.000,3336000.001,518.033)	(372000.000,3337499.999,823.573)	[-4080, 4006]	[-24.48, 24.036]	[0, 0]	[0, 1]	[0, 1]	[0, 0]	0	0	0	2636576
14RLU705375.las	(370500.000,3337500.000,601.745)	(372000.000,3338999.999,857.817)	[-4102, 4009]	[-24.612, 24.054]	[0, 0]	[0, 1]	[0, 1]	[0, 0]	0	0	0	3516298
14RLU705390.las	(370500.000,3339000.000,546.313)	(372000.000,3340500.000,744.744)	[-4075, 4038]	[-24.45, 24.228]	[0, 0]	[0, 1]	[0, 1]	[0, 0]	0	0	0	3534210
14RLU705405.las	(370500.000,3340500.001,653.081)	(372000.000,3341999.999,730.501)	[-4080, 2264]	[-24.48, 13.584]	[0, 0]	[0, 1]	[0, 1]	[0, 0]	0	0	0	2725458
14RLU705420.las	(370500.000,3342000.000,652.077)	(372000.000,3343500.000,774.043)	[-1287, 4039]	[-7.722, 24.234]	[0, 0]	[0, 1]	[0, 1]	[0, 0]	0	0	0	2520299
14RLU705435.las	(370500.000,3343500.001,563.857)	(372000.000,3344999.999,819.783)	[-4140, 708]	[-24.84, 4.248]	[0, 0]	[0, 1]	[0, 1]	[0, 0]	0	0	0	2764107
14RLU705450.las	(370500.000,3345000.000,609.547)	(372000.000,3346499.999,858.977)	[-1626, 4110]	[-9.756, 24.66]	[0, 0]	[0, 1]	[0, 1]	[0, 0]	0	0	0	2409694
14RLU705465.las	(370500.000,3346500.000,539.577)	(372000.000,3348000.000,744.203)	[-4310, 2525]	[-25.86, 15.15]	[0, 0]	[0, 1]	[0, 1]	[0, 0]	0	0	0	2680013
14RLU705480.las	(370500.000,3348000.001,518.298)	(372000.000,3349499.999,872.005)	[-4269, 4288]	[-25.614, 25.728]	[0, 0]	[0, 1]	[0, 1]	[0, 0]	0	0	0	3622111
14RLU705495.las	(370500.000,3349500.000,512.727)	(372000.000,3351000.000,874.830)	[-4319, 4282]	[-25.914, 25.692]	[0, 0]	[0, 1]	[0, 1]	[0, 0]	0	0	0	4025556

DPH-1.3 Report on ASPRS LAS File Format (Tiled Data) - Informational - continued

File	(Xmin, Ymin, Zmin)	(Xmax, Ymax, Zmax)	Extended Scan Angle	Scan Angle Rank	Scanner Channel	Scan Direction	Edge of Flight Line	User Data	Counts for Synthetic	Key-points	Withheld	Overlap
14RLU705510.las	(370500.000,3351000.001,524.156)	(372000.000,3352499.999,2391.165)	[-4320, 4323]	[-25.92, 25.938]	[0, 0]	[0, 1]	[0, 1]	[0, 0]	0	0	0	2648670
14RLU705525.las	(370500.000,3352500.000,528.209)	(372000.000,3354000.000,2422.938)	[-4357, 1608]	[-26.142, 9.648]	[0, 0]	[0, 1]	[0, 1]	[0, 0]	0	0	0	2728588
14RLU705540.las	(370500.000,3354000.001,526.651)	(372000.000,3355499.999,2385.528)	[-4211, 4288]	[-25.266, 25.728]	[0, 0]	[0, 1]	[0, 1]	[0, 0]	0	0	0	2792113
14RLU705555.las	(370500.000,3355500.000,520.055)	(372000.000,3356999.999,780.817)	[-4330, 1482]	[-25.98, 8.892]	[0, 0]	[0, 1]	[0, 1]	[0, 0]	0	0	0	2514645
14RLU705570.las	(370500.000,3357000.000,536.172)	(372000.000,3358500.000,709.081)	[-4083, 4314]	[-24.498, 25.884]	[0, 0]	[0, 1]	[0, 1]	[0, 0]	0	0	0	2573901
14RLU705585.las	(370500.000,3358500.001,492.102)	(372000.000,3359999.999,2378.335)	[-4266, 4205]	[-25.596, 25.23]	[0, 0]	[0, 1]	[0, 1]	[0, 0]	0	0	0	10809306
14RLU705600.las	(370500.000,3360000.000,505.238)	(372000.000,3361500.000,813.677)	[-4211, 4214]	[-25.266, 25.284]	[0, 0]	[0, 1]	[0, 1]	[0, 0]	0	0	0	5286216
14RLU705615.las	(370500.000,3361500.001,596.240)	(372000.000,3362999.999,699.079)	[-4227, 4164]	[-25.362, 24.984]	[0, 0]	[0, 1]	[0, 1]	[0, 0]	0	0	0	3019502
14RLU705630.las	(370500.000,3363000.000,461.163)	(372000.000,3364500.000,691.481)	[-4203, 1620]	[-25.218, 9.72]	[0, 0]	[0, 1]	[0, 1]	[0, 0]	0	0	0	2538585
14RLU705645.las	(370500.000,3364500.001,642.871)	(372000.000,3365999.999,705.131)	[-715, 4180]	[-4.29, 25.08]	[0, 0]	[0, 1]	[0, 1]	[0, 0]	0	0	0	2643595
14RLU720015.las	(372000.001,3301500.001,518.118)	(373499.999,3302999.999,771.432)	[-941, 4319]	[-5.646, 25.914]	[0, 0]	[0, 1]	[0, 1]	[0, 0]	0	0	0	2815477
14RLU720030.las	(372000.001,3303000.000,588.878)	(373499.999,3304500.000,755.383)	[-4317, 1858]	[-25.902, 11.148]	[0, 0]	[0, 1]	[0, 1]	[0, 0]	0	0	0	2812337
14RLU720045.las	(372000.001,3304500.001,601.773)	(373499.999,3305999.999,699.102)	[-4394, 4315]	[-26.364, 25.89]	[0, 0]	[0, 1]	[0, 1]	[0, 0]	0	0	0	3894538
14RLU720060.las	(372000.001,3306000.000,503.440)	(373499.999,3307500.000,2328.003)	[-4364, 4266]	[-26.184, 25.596]	[0, 0]	[0, 1]	[0, 1]	[0, 0]	0	0	0	3789057
14RLU720075.las	(372000.001,3307500.001,643.591)	(373499.999,3308999.999,898.036)	[-3117, 4342]	[-18.702, 26.052]	[0, 0]	[0, 1]	[0, 1]	[0, 0]	0	0	0	3930727
14RLU720090.las	(372000.001,3309000.000,645.263)	(373499.999,3310499.999,874.354)	[-4234, 2235]	[-25.404, 13.41]	[0, 0]	[0, 1]	[0, 1]	[0, 0]	0	0	0	2641150
14RLU720105.las	(372000.001,3310500.000,665.053)	(373499.999,3312000.000,849.141)	[-4300, 4126]	[-25.8, 24.756]	[0, 0]	[0, 1]	[0, 1]	[0, 0]	0	0	0	5216586
14RLU720120.las	(372000.001,3312000.001,670.313)	(373499.999,3313499.999,873.695)	[-4185, 4215]	[-25.11, 25.29]	[0, 0]	[0, 1]	[0, 1]	[0, 0]	0	0	0	8492870
14RLU720135.las	(372000.001,3313500.000,679.882)	(373499.999,3315000.000,854.402)	[-4232, 1200]	[-25.392, 7.2]	[0, 0]	[0, 1]	[0, 1]	[0, 0]	0	0	0	2592998
14RLU720150.las	(372000.001,3315000.001,601.667)	(373499.999,3316499.999,867.714)	[-873, 4193]	[-5.238, 25.158]	[0, 0]	[0, 1]	[0, 1]	[0, 0]	0	0	0	2746762
14RLU720165.las	(372000.001,3316500.000,677.023)	(373499.999,3318000.000,780.845)	[-4267, 1819]	[-25.602, 10.914]	[0, 0]	[0, 1]	[0, 1]	[0, 0]	0	0	0	2692376
14RLU720180.las	(372000.001,3318000.001,521.826)	(373499.999,3319499.999,711.809)	[-2668, 4175]	[-16.008, 25.05]	[0, 0]	[0, 1]	[0, 1]	[0, 0]	0	0	0	2970458
14RLU720195.las	(372000.001,3319500.000,568.728)	(373499.999,3320999.999,833.160)	[-4206, 3986]	[-25.236, 23.916]	[0, 0]	[0, 1]	[0, 1]	[0, 0]	0	0	0	3936373
14RLU720210.las	(372000.001,3321000.000,592.142)	(373499.999,3322500.000,812.999)	[-4148, 4190]	[-24.888, 25.14]	[0, 0]	[0, 1]	[0, 1]	[0, 0]	0	0	0	3535353
14RLU720225.las	(372000.001,3322500.001,649.013)	(373499.999,3323999.999,717.658)	[-4240, 2292]	[-25.44, 13.752]	[0, 0]	[0, 1]	[0, 1]	[0, 0]	0	0	0	2448043
14RLU720240.las	(372000.001,3324000.000,593.392)	(373499.999,3325500.000,775.783)	[-1333, 4228]	[-7.998, 25.368]	[0, 0]	[0, 1]	[0, 1]	[0, 0]	0	0	0	2424859
14RLU720255.las	(372000.001,3325500.001,578.043)	(373499.999,3326999.999,732.649)	[-4260, 719]	[-25.56, 4.314]	[0, 0]	[0, 1]	[0, 1]	[0, 0]	0	0	0	2449183
14RLU720270.las	(372000.001,3327000.000,623.403)	(373499.999,3328499.999,734.893)	[-1718, 4221]	[-10.308, 25.326]	[0, 0]	[0, 1]	[0, 1]	[0, 0]	0	0	0	2473664
14RLU720285.las	(372000.001,3328500.000,550.597)	(373499.999,3330000.000,725.048)	[-4261, 4107]	[-25.566, 24.642]	[0, 0]	[0, 1]	[0, 1]	[0, 0]	0	0	0	2467847
14RLU720300.las	(372000.001,3330000.001,530.668)	(373499.999,3331499.999,714.264)	[-4153, 4171]	[-24.918, 25.026]	[0, 0]	[0, 1]	[0, 1]	[0, 0]	0	0	0	3594080
14RLU720315.las	(372000.001,3331500.000,496.353)	(373499.999,3333000.000,860.079)	[-4150, 4073]	[-24.9, 24.438]	[0, 0]	[0, 1]	[0, 1]	[0, 0]	0	0	0	5455450
14RLU720330.las	(372000.001,3333000.001,577.697)	(373499.999,3334499.999,726.114)	[-4098, 899]	[-24.588, 5.394]	[0, 0]	[0, 1]	[0, 1]	[0, 0]	0	0	0	2594796
14RLU720345.las	(372000.001,3334500.000,543.339)	(373499.999,3336000.000,823.593)	[-1817, 4021]	[-10.902, 24.126]	[0, 0]	[0, 1]	[0, 1]	[0, 0]	0	0	0	2514902
14RLU720360.las	(372000.001,3336000.001,514.950)	(373499.999,3337499.999,812.093)	[-4062, 3971]	[-24.372, 23.826]	[0, 0]	[0, 1]	[0, 1]	[0, 0]	0	0	0	3075517
14RLU720375.las	(372000.001,3337500.000,521.492)	(373499.999,3338999.999,843.302)	[-4055, 3980]	[-24.33, 23.88]	[0, 0]	[0, 1]	[0, 1]	[0, 0]	0	0	0	3409198
14RLU720390.las	(372000.001,3339000.000,573.280)	(373499.999,3340500.000,726.715)	[-4044, 4001]	[-24.264, 24.006]	[0, 0]	[0, 1]	[0, 1]	[0, 0]	0	0	0	3751819
14RLU720405.las	(372000.001,3340500.001,605.362)	(373499.999,3341999.999,784.172)	[-4050, 2211]	[-24.3, 13.266]	[0, 0]	[0, 1]	[0, 1]	[0, 0]	0	0	0	2731615
14RLU720420.las	(372000.001,3342000.000,647.674)	(373499.999,3343500.000,856.024)	[-1173, 4019]	[-7.038, 24.114]	[0, 0]	[0, 1]	[0, 1]	[0, 0]	0	0	0	2543606
14RLU720435.las	(372000.001,3343500.001,513.724)	(373499.999,3344999.999,839.810)	[-4082, 695]	[-24.492, 4.17]	[0, 0]	[0, 1]	[0, 1]	[0, 0]	0	0	0	2736911
14RLU720450.las	(372000.001,3345000.000,569.146)	(373499.999,3346499.999,816.440)	[-1683, 4017]	[-10.098, 24.102]	[0, 0]	[0, 1]	[0, 1]	[0, 0]	0	0	0	2434604
14RLU720465.las	(372000.001,3346500.000,511.037)	(373499.999,3348000.000,860.904)	[-4328, 2605]	[-25.968, 15.63]	[0, 0]	[0, 1]	[0, 1]	[0, 0]	0	0	0	2832538
14RLU720480.las	(372000.001,3348000.001,531.802)	(373499.999,3349499.999,885.745)	[-4142, 4320]	[-24.852, 25.92]	[0, 0]	[0, 1]	[0, 1]	[0, 0]	0	0	0	3200122
14RLU720495.las	(372000.001,3349500.000,589.971)	(373499.999,3351000.000,866.654)	[-4383, 4287]	[-26.298, 25.722]	[0, 0]	[0, 1]	[0, 1]	[0, 0]	0	0	0	3644040
14RLU720510.las	(372000.001,3351000.001,533.259)	(373499.999,3352499.999,891.171)	[-2425, 4350]	[-14.55, 26.1]	[0, 0]	[0, 1]	[0, 1]	[0, 0]	0	0	0	2569105
14RLU720525.las	(372000.001,3352500.000,520.929)	(373499.999,3354000.000,887.934)	[-4369, 1429]	[-26.214, 8.574]	[0, 0]	[0, 1]	[0, 1]	[0, 0]	0	0	0	2488360
14RLU720540.las	(372000.001,3354000.001,611.338)	(373499.999,3355499.999,725.657)	[-595, 4329]	[-3.57, 25.974]	[0, 0]	[0, 1]	[0, 1]	[0, 0]	0	0	0	2672971
14RLU720555.las	(372000.001,3355500.000,562.621)	(373499.999,3356999.999,865.976)	[-4329, 1557]	[-25.974, 9.342]	[0, 0]	[0, 1]	[0, 1]	[0, 0]	0	0	0	2713038
14RLU720570.las	(372000.001,3357000.000,517.624)	(373499.999,3358500.000,859.747)	[-4283, 4250]	[-25.698, 25.5]	[0, 0]	[0, 1]	[0, 1]	[0, 0]	0	0	0	2715763
14RLU720585.las	(372000.001,3358500.001,507.642)	(373499.999,3359999.999,879.947)	[-4273, 4211]	[-25.638, 25.266]	[0, 0]	[0, 1]	[0, 1]	[0, 0]	0	0	0	10618691

DPH-1.3 Report on ASPRS LAS File Format (Tiled Data) - Informational - continued

File	(Xmin, Ymin, Zmin)	(Xmax, Ymax, Zmax)	Extended Scan Angle	Scan Angle Rank	Scanner Channel	Scan Direction	Edge of Flight Line	User Data	Counts for Synthetic	Key-points	Withheld	Overlap
14RLU720600.las	(372000.001,3360000.000,527.503)	(373499.999,3361500.000,861.025)	[-4211, 4256]	[-25.266, 25.536]	[0, 0]	[0, 1]	[0, 1]	[0, 0]	0	0	0	5238214
14RLU720615.las	(372000.001,3361500.001,571.221)	(373499.999,3362999.999,704.444)	[-4240, 4227]	[-25.44, 25.362]	[0, 0]	[0, 1]	[0, 1]	[0, 0]	0	0	0	2891141
14RLU720630.las	(372000.001,3363000.000,643.116)	(373499.999,3364500.000,826.586)	[-4245, 1523]	[-25.47, 9.138]	[0, 0]	[0, 1]	[0, 1]	[0, 0]	0	0	0	2625244
14RLU720645.las	(372000.001,3364500.001,640.601)	(373499.999,3365999.999,704.122)	[-630, 4164]	[-3.78, 24.984]	[0, 0]	[0, 1]	[0, 1]	[0, 0]	0	0	0	2665234
14RLU735015.las	(373500.000,3301500.001,585.863)	(375000.000,3302999.999,737.211)	[-1040, 4313]	[-6.24, 25.878]	[0, 0]	[0, 1]	[0, 1]	[0, 0]	0	0	0	2921807
14RLU735030.las	(373500.000,3303000.000,591.631)	(375000.000,3304500.000,689.920)	[-4350, 1911]	[-26.1, 11.466]	[0, 0]	[0, 1]	[0, 1]	[0, 0]	0	0	0	2885363
14RLU735045.las	(373500.000,3304500.001,501.487)	(375000.000,3305999.999,685.999)	[-4402, 4317]	[-26.412, 25.902]	[0, 0]	[0, 1]	[0, 1]	[0, 0]	0	0	0	3971803
14RLU735060.las	(373500.000,3306000.000,622.072)	(375000.000,3307500.000,800.230)	[-4343, 3752]	[-26.058, 22.512]	[0, 0]	[0, 1]	[0, 1]	[0, 0]	0	0	0	3815748
14RLU735075.las	(373500.000,3307500.001,523.454)	(375000.000,3308999.999,750.273)	[-3081, 4380]	[-18.486, 26.28]	[0, 0]	[0, 1]	[0, 1]	[0, 0]	0	0	0	3983460
14RLU735090.las	(373500.000,3309000.000,655.276)	(375000.000,3310499.999,721.155)	[-4200, 2128]	[-25.2, 12.768]	[0, 0]	[0, 1]	[0, 1]	[0, 0]	0	0	0	2970932
14RLU735105.las	(373500.000,3310500.000,583.127)	(375000.000,3312000.000,840.290)	[-4272, 4142]	[-25.632, 24.852]	[0, 0]	[0, 1]	[0, 1]	[0, 0]	0	0	0	5241364
14RLU735120.las	(373500.000,3312000.001,681.204)	(375000.000,3313499.999,774.486)	[-4178, 4204]	[-25.068, 25.224]	[0, 0]	[0, 1]	[0, 1]	[0, 0]	0	0	0	8154147
14RLU735135.las	(373500.000,3313500.000,601.210)	(375000.000,3315000.000,755.575)	[-4252, 1146]	[-25.512, 6.876]	[0, 0]	[0, 1]	[0, 1]	[0, 0]	0	0	0	2641649
14RLU735150.las	(373500.000,3315000.001,695.487)	(375000.000,3316499.999,786.241)	[-912, 4192]	[-5.472, 25.152]	[0, 0]	[0, 1]	[0, 1]	[0, 0]	0	0	0	2552477
14RLU735165.las	(373500.000,3316500.000,566.770)	(375000.000,3318000.000,806.960)	[-4267, 1830]	[-25.602, 10.98]	[0, 0]	[0, 1]	[0, 1]	[0, 0]	0	0	0	2663555
14RLU735180.las	(373500.000,3318000.001,503.706)	(375000.000,3319499.999,803.667)	[-2799, 4133]	[-16.794, 24.798]	[0, 0]	[0, 1]	[0, 1]	[0, 0]	0	0	0	3067196
14RLU735195.las	(373500.000,3319500.000,637.261)	(375000.000,3320999.999,715.022)	[-4228, 3922]	[-25.368, 23.532]	[0, 0]	[0, 1]	[0, 1]	[0, 0]	0	0	0	3616330
14RLU735210.las	(373500.000,3321000.000,559.788)	(375000.000,3322500.000,824.945)	[-4183, 4178]	[-25.098, 25.068]	[0, 0]	[0, 1]	[0, 1]	[0, 0]	0	0	0	3433787
14RLU735225.las	(373500.000,3322500.001,657.486)	(375000.000,3323999.999,724.027)	[-4268, 2220]	[-25.608, 13.32]	[0, 0]	[0, 1]	[0, 1]	[0, 0]	0	0	0	2616233
14RLU735240.las	(373500.000,3324000.000,587.019)	(375000.000,3325500.000,782.761)	[-1218, 4217]	[-7.308, 25.302]	[0, 0]	[0, 1]	[0, 1]	[0, 0]	0	0	0	2374807
14RLU735255.las	(373500.000,3325500.001,549.885)	(375000.000,3326999.999,9115.291)	[-4295, 808]	[-25.77, 4.848]	[0, 0]	[0, 1]	[0, 1]	[0, 0]	0	0	0	2662757
14RLU735270.las	(373500.000,3327000.000,632.478)	(375000.000,3328499.999,815.058)	[-1755, 4165]	[-10.53, 24.99]	[0, 0]	[0, 1]	[0, 1]	[0, 0]	0	0	0	2418817
14RLU735285.las	(373500.000,3328500.000,523.778)	(375000.000,3330000.000,861.193)	[-4225, 4120]	[-25.35, 24.72]	[0, 0]	[0, 1]	[0, 1]	[0, 0]	0	0	0	2719468
14RLU735300.las	(373500.000,3330000.001,567.847)	(375000.000,3331499.999,836.736)	[-4111, 4135]	[-24.666, 24.81]	[0, 0]	[0, 1]	[0, 1]	[0, 0]	0	0	0	3728893
14RLU735315.las	(373500.000,3331500.000,597.346)	(375000.000,3333000.000,858.966)	[-4179, 4071]	[-25.074, 24.426]	[0, 0]	[0, 1]	[0, 1]	[0, 0]	0	0	0	5372823
14RLU735330.las	(373500.000,3333000.001,531.263)	(375000.000,3334499.999,827.558)	[-4129, 945]	[-24.774, 5.67]	[0, 0]	[0, 1]	[0, 1]	[0, 0]	0	0	0	2291227
14RLU735345.las	(373500.000,3334500.000,557.094)	(375000.000,3336000.000,830.006)	[-1898, 4075]	[-11.388, 24.45]	[0, 0]	[0, 1]	[0, 1]	[0, 0]	0	0	0	2269804
14RLU735360.las	(373500.000,3336000.001,569.352)	(375000.000,3337499.999,702.606)	[-4091, 3996]	[-24.546, 23.976]	[0, 0]	[0, 1]	[0, 1]	[0, 0]	0	0	0	2927480
14RLU735375.las	(373500.000,3337500.000,522.252)	(375000.000,3338999.999,835.895)	[-4063, 3983]	[-24.378, 23.898]	[0, 0]	[0, 1]	[0, 1]	[0, 0]	0	0	0	3473855
14RLU735390.las	(373500.000,3339000.000,573.677)	(375000.000,3340500.000,699.507)	[-4083, 4033]	[-24.498, 24.198]	[0, 0]	[0, 1]	[0, 1]	[0, 0]	0	0	0	3707793
14RLU735405.las	(373500.000,3340500.001,485.303)	(375000.000,3341999.999,695.987)	[-4099, 2067]	[-24.594, 12.402]	[0, 0]	[0, 1]	[0, 1]	[0, 0]	0	0	0	2691910
14RLU735420.las	(373500.000,3342000.000,568.930)	(375000.000,3343500.000,849.841)	[-1143, 4043]	[-6.858, 24.258]	[0, 0]	[0, 1]	[0, 1]	[0, 0]	0	0	0	2582174
14RLU735435.las	(373500.000,3343500.001,473.830)	(375000.000,3344999.999,824.937)	[-4099, 809]	[-24.594, 4.854]	[0, 0]	[0, 1]	[0, 1]	[0, 0]	0	0	0	2670447
14RLU735450.las	(373500.000,3345000.000,551.800)	(375000.000,3346499.999,852.293)	[-1762, 4008]	[-10.572, 24.048]	[0, 0]	[0, 1]	[0, 1]	[0, 0]	0	0	0	2469204
14RLU735465.las	(373500.000,3346500.001,536.916)	(375000.000,3348000.000,862.035)	[-4401, 2690]	[-26.406, 16.14]	[0, 0]	[0, 1]	[0, 1]	[0, 0]	0	0	0	3005181
14RLU735480.las	(373500.000,3348000.001,527.605)	(375000.000,3349499.999,873.710)	[-4119, 4368]	[-24.714, 26.208]	[0, 0]	[0, 1]	[0, 1]	[0, 0]	0	0	0	3086006
14RLU735495.las	(373500.000,3349500.000,536.748)	(375000.000,3351000.000,878.927)	[-4396, 4364]	[-26.376, 26.184]	[0, 0]	[0, 1]	[0, 1]	[0, 0]	0	0	0	3637999
14RLU735510.las	(373500.000,3351000.001,520.688)	(375000.000,3352499.999,889.431)	[-2473, 4322]	[-14.838, 25.932]	[0, 0]	[0, 1]	[0, 1]	[0, 0]	0	0	0	2699521
14RLU735525.las	(373500.000,3352500.000,528.549)	(375000.000,3354000.000,873.225)	[-4337, 1346]	[-26.022, 8.076]	[0, 0]	[0, 1]	[0, 1]	[0, 0]	0	0	0	2575882
14RLU735540.las	(373500.000,3354000.001,510.073)	(375000.000,3355499.999,889.008)	[-705, 4320]	[-4.23, 25.92]	[0, 0]	[0, 1]	[0, 1]	[0, 0]	0	0	0	2733563
14RLU735555.las	(373500.000,3355500.000,531.168)	(375000.000,3356999.999,2417.177)	[-4350, 1612]	[-26.1, 9.672]	[0, 0]	[0, 1]	[0, 1]	[0, 0]	0	0	0	2563612
14RLU735570.las	(373500.000,3357000.000,509.547)	(375000.000,3358500.000,2214.542)	[-4319, 4269]	[-25.914, 25.614]	[0, 0]	[0, 1]	[0, 1]	[0, 0]	0	0	0	2764706
14RLU735585.las	(373500.000,3358500.001,489.375)	(375000.000,3359999.999,869.495)	[-4290, 4196]	[-25.74, 25.176]	[0, 0]	[0, 1]	[0, 1]	[0, 0]	0	0	0	7016719
14RLU735600.las	(373500.000,3360000.000,515.412)	(375000.000,3361500.000,824.750)	[-4228, 4285]	[-25.368, 25.71]	[0, 0]	[0, 1]	[0, 1]	[0, 0]	0	0	0	4523645
14RLU735615.las	(373500.000,3361500.001,648.687)	(375000.000,3362999.999,703.009)	[-4226, 4196]	[-25.356, 25.176]	[0, 0]	[0, 1]	[0, 1]	[0, 0]	0	0	0	2680118
14RLU735630.las	(373500.000,3363000.000,639.917)	(375000.000,3364500.000,803.457)	[-4219, 1447]	[-25.314, 8.682]	[0, 0]	[0, 1]	[0, 1]	[0, 0]	0	0	0	2586827
14RLU735645.las	(373500.000,3364500.001,639.451)	(375000.000,3365999.999,701.331)	[-561, 4150]	[-3.366, 24.9]	[0, 0]	[0, 1]	[0, 1]	[0, 0]	0	0	0	2724023
14RLU750015.las	(375000.001,3301500.001,521.672)	(376499.999,3302999.999,786.916)	[-1101, 4363]	[-6.606, 26.178]	[0, 0]	[0, 1]	[0, 1]	[0, 0]	0	0	0	3006902
14RLU750030.las	(375000.001,3303000.000,601.961)	(376499.999,3304500.000,834.332)	[-4383, 1951]	[-26.298, 11.706]	[0, 0]	[0, 1]	[0, 1]	[0, 0]	0	0	0	2997850

DPH-1.3 Report on ASPRS LAS File Format (Tiled Data) - Informational - continued

File	(Xmin, Ymin, Zmin)	(Xmax, Ymax, Zmax)	Extended Scan Angle	Scan Angle Rank	Scanner Channel	Scan Direction	Edge of Flight Line	User Data	Counts for Synthetic	Key-points	Withheld	Overlap
14RLU750045.las	(375000.001,3304500.001,505.656)	(376499.999,3305999.999,717.581)	[-4328, 4377]	[-25.968, 26.262]	[0, 0]	[0, 1]	[0, 1]	[0, 0]	0	0	0	4282017
14RLU750060.las	(375000.001,3306000.000,607.176)	(376499.999,3307500.000,745.149)	[-4400, 3801]	[-26.4, 22.806]	[0, 0]	[0, 1]	[0, 1]	[0, 0]	0	0	0	4007082
14RLU750075.las	(375000.001,3307500.001,508.592)	(376499.999,3308999.999,692.180)	[-2879, 4317]	[-17.274, 25.902]	[0, 0]	[0, 1]	[0, 1]	[0, 0]	0	0	0	3904938
14RLU750090.las	(375000.001,3309000.000,584.964)	(376499.999,3310499.999,830.886)	[-4211, 2041]	[-25.266, 12.246]	[0, 0]	[0, 1]	[0, 1]	[0, 0]	0	0	0	2931779
14RLU750105.las	(375000.001,3310500.000,524.752)	(376499.999,3312000.000,798.309)	[-4248, 4103]	[-25.488, 24.618]	[0, 0]	[0, 1]	[0, 1]	[0, 0]	0	0	0	5178764
14RLU750120.las	(375000.001,3312000.001,550.173)	(376499.999,3313499.999,788.469)	[-4167, 4194]	[-25.002, 25.164]	[0, 0]	[0, 1]	[0, 1]	[0, 0]	0	0	0	8088548
14RLU750135.las	(375000.001,3313500.000,681.459)	(376499.999,3315000.000,854.120)	[-4287, 1016]	[-25.722, 6.096]	[0, 0]	[0, 1]	[0, 1]	[0, 0]	0	0	0	2842742
14RLU750150.las	(375000.001,3315000.001,692.504)	(376499.999,3316499.999,738.257)	[-1030, 4186]	[-6.18, 25.116]	[0, 0]	[0, 1]	[0, 1]	[0, 0]	0	0	0	2635006
14RLU750165.las	(375000.001,3316500.000,642.394)	(376499.999,3318000.000,803.283)	[-4269, 1933]	[-25.614, 11.598]	[0, 0]	[0, 1]	[0, 1]	[0, 0]	0	0	0	2674388
14RLU750180.las	(375000.001,3318000.001,661.103)	(376499.999,3319499.999,842.957)	[-2906, 4165]	[-17.436, 24.99]	[0, 0]	[0, 1]	[0, 1]	[0, 0]	0	0	0	3218494
14RLU750195.las	(375000.001,3319500.000,539.074)	(376499.999,3320999.999,778.294)	[-4216, 3886]	[-25.296, 23.316]	[0, 0]	[0, 1]	[0, 1]	[0, 0]	0	0	0	3500519
14RLU750210.las	(375000.001,3321000.000,599.385)	(376499.999,3322500.000,732.809)	[-4192, 4206]	[-25.152, 25.236]	[0, 0]	[0, 1]	[0, 1]	[0, 0]	0	0	0	3324562
14RLU750225.las	(375000.001,3322500.001,682.545)	(376499.999,3323999.999,808.869)	[-4265, 2148]	[-25.59, 12.888]	[0, 0]	[0, 1]	[0, 1]	[0, 0]	0	0	0	2476772
14RLU750240.las	(375000.001,3324000.000,625.540)	(376499.999,3325500.000,741.024)	[-1149, 4237]	[-6.894, 25.422]	[0, 0]	[0, 1]	[0, 1]	[0, 0]	0	0	0	2590695
14RLU750255.las	(375000.001,3325500.001,629.086)	(376499.999,3326999.999,782.306)	[-4284, 859]	[-25.704, 5.154]	[0, 0]	[0, 1]	[0, 1]	[0, 0]	0	0	0	2498861
14RLU750270.las	(375000.001,3327000.000,542.189)	(376499.999,3328499.999,730.914)	[-1832, 4185]	[-10.992, 25.11]	[0, 0]	[0, 1]	[0, 1]	[0, 0]	0	0	0	2410486
14RLU750285.las	(375000.001,3328500.000,564.407)	(376499.999,3330000.000,787.474)	[-4199, 4123]	[-25.194, 24.738]	[0, 0]	[0, 1]	[0, 1]	[0, 0]	0	0	0	3051755
14RLU750300.las	(375000.001,3330000.001,538.106)	(376499.999,3331499.999,9094.414)	[-4148, 4120]	[-24.888, 24.72]	[0, 0]	[0, 1]	[0, 1]	[0, 0]	0	0	0	3154978
14RLU750315.las	(375000.001,3331500.000,604.273)	(376499.999,3333000.000,791.943)	[-4197, 4138]	[-25.182, 24.828]	[0, 0]	[0, 1]	[0, 1]	[0, 0]	0	0	0	4824472
14RLU750330.las	(375000.001,3333000.001,590.170)	(376499.999,3334499.999,793.023)	[-4212, 990]	[-25.272, 5.94]	[0, 0]	[0, 1]	[0, 1]	[0, 0]	0	0	0	2228493
14RLU750345.las	(375000.001,3334500.000,521.868)	(376499.999,3336000.000,797.673)	[-1947, 4046]	[-11.682, 24.276]	[0, 0]	[0, 1]	[0, 1]	[0, 0]	0	0	0	2424503
14RLU750360.las	(375000.001,3336000.001,561.529)	(376499.999,3337499.999,813.344)	[-4079, 3989]	[-24.474, 23.934]	[0, 0]	[0, 1]	[0, 1]	[0, 0]	0	0	0	3149568
14RLU750375.las	(375000.001,3337500.000,499.427)	(376499.999,3338999.999,881.139)	[-4055, 3991]	[-24.33, 23.946]	[0, 0]	[0, 1]	[0, 1]	[0, 0]	0	0	0	3373630
14RLU750390.las	(375000.001,3339000.000,571.756)	(376499.999,3340500.000,814.975)	[-4050, 4032]	[-24.3, 24.192]	[0, 0]	[0, 1]	[0, 1]	[0, 0]	0	0	0	3320174
14RLU750405.las	(375000.001,3340500.001,481.831)	(376499.999,3341999.999,773.618)	[-4074, 2052]	[-24.444, 12.312]	[0, 0]	[0, 1]	[0, 1]	[0, 0]	0	0	0	2525791
14RLU750420.las	(375000.001,3342000.000,549.493)	(376499.999,3343500.000,788.708)	[-1074, 4074]	[-6.444, 24.444]	[0, 0]	[0, 1]	[0, 1]	[0, 0]	0	0	0	2297210
14RLU750435.las	(375000.001,3343500.001,508.051)	(376499.999,3344999.999,867.903)	[-4133, 878]	[-24.798, 5.268]	[0, 0]	[0, 1]	[0, 1]	[0, 0]	0	0	0	2712712
14RLU750450.las	(375000.001,3345000.000,521.936)	(376499.999,3346499.999,855.928)	[-1817, 4039]	[-10.902, 24.234]	[0, 0]	[0, 1]	[0, 1]	[0, 0]	0	0	0	2599782
14RLU750465.las	(375000.001,3346500.000,520.661)	(376499.999,3348000.000,873.998)	[-4405, 2750]	[-26.43, 16.5]	[0, 0]	[0, 1]	[0, 1]	[0, 0]	0	0	0	3111843
14RLU750480.las	(375000.001,3348000.001,517.829)	(376499.999,3349499.999,861.721)	[-4118, 4350]	[-24.708, 26.1]	[0, 0]	[0, 1]	[0, 1]	[0, 0]	0	0	0	3305569
14RLU750495.las	(375000.001,3349500.000,565.093)	(376499.999,3351000.000,865.700)	[-4390, 4364]	[-26.34, 26.184]	[0, 0]	[0, 1]	[0, 1]	[0, 0]	0	0	0	3744003
14RLU750510.las	(375000.001,3351000.001,528.752)	(376499.999,3352499.999,897.935)	[-2281, 4335]	[-13.686, 26.01]	[0, 0]	[0, 1]	[0, 1]	[0, 0]	0	0	0	2805348
14RLU750525.las	(375000.001,3352500.000,527.276)	(376499.999,3354000.000,2385.814)	[-4368, 1312]	[-26.208, 7.872]	[0, 0]	[0, 1]	[0, 1]	[0, 0]	0	0	0	2619016
14RLU750540.las	(375000.001,3354000.001,526.320)	(376499.999,3355499.999,2392.100)	[-830, 4480]	[-4.98, 26.88]	[0, 0]	[0, 1]	[0, 1]	[0, 0]	0	0	0	2723304
14RLU750555.las	(375000.001,3355500.000,628.521)	(376499.999,3356999.999,748.235)	[-4339, 1698]	[-26.034, 10.188]	[0, 0]	[0, 1]	[0, 1]	[0, 0]	0	0	0	2623631
14RLU750570.las	(375000.001,3357000.000,511.425)	(376499.999,3358500.000,2297.903)	[-4293, 4425]	[-25.758, 26.55]	[0, 0]	[0, 1]	[0, 1]	[0, 0]	0	0	0	2817640
14RLU750585.las	(375000.001,3358500.001,506.366)	(376499.999,3359999.999,2422.263)	[-4320, 4231]	[-25.92, 25.386]	[0, 0]	[0, 1]	[0, 1]	[0, 0]	0	0	0	3955079
14RLU750600.las	(375000.001,3360000.000,529.348)	(376499.999,3361500.000,822.622)	[-4261, 3211]	[-25.566, 19.266]	[0, 0]	[0, 1]	[0, 1]	[0, 0]	0	0	0	3976030
14RLU750615.las	(375000.001,3361500.001,495.501)	(376499.999,3362999.999,825.063)	[-2361, 4219]	[-14.166, 25.314]	[0, 0]	[0, 1]	[0, 1]	[0, 0]	0	0	0	2690215
14RLU750630.las	(375000.001,3363000.000,504.951)	(376499.999,3364500.000,788.171)	[-4262, 1366]	[-25.572, 8.196]	[0, 0]	[0, 1]	[0, 1]	[0, 0]	0	0	0	2675444
14RLU750645.las	(375000.001,3364500.001,635.755)	(376499.999,3365999.999,826.069)	[-605, 4149]	[-3.63, 24.894]	[0, 0]	[0, 1]	[0, 1]	[0, 0]	0	0	0	2601549
14RLU765015.las	(376500.000,3301500.001,617.202)	(378000.000,3302999.998,776.604)	[-1172, 4363]	[-7.032, 26.178]	[0, 0]	[0, 1]	[0, 1]	[0, 0]	0	0	0	2809710
14RLU765030.las	(376500.000,3303000.000,551.284)	(378000.000,3304500.000,773.627)	[-4401, 2106]	[-26.406, 12.636]	[0, 0]	[0, 1]	[0, 1]	[0, 0]	0	0	0	2895970
14RLU765045.las	(376500.000,3304500.001,603.489)	(378000.000,3305999.999,793.747)	[-4396, 4351]	[-26.376, 26.106]	[0, 0]	[0, 1]	[0, 1]	[0, 0]	0	0	0	4137518
14RLU765060.las	(376500.000,3306000.000,631.377)	(378000.000,3307500.000,715.308)	[-4400, 3918]	[-26.4, 23.508]	[0, 0]	[0, 1]	[0, 1]	[0, 0]	0	0	0	3895929
14RLU765075.las	(376500.000,3307500.001,618.973)	(378000.000,3308999.999,717.454)	[-2880, 4369]	[-17.28, 26.214]	[0, 0]	[0, 1]	[0, 1]	[0, 0]	0	0	0	4053049
14RLU765090.las	(376500.000,3309000.000,626.108)	(378000.000,3310499.999,763.368)	[-4181, 1961]	[-25.086, 11.766]	[0, 0]	[0, 1]	[0, 1]	[0, 0]	0	0	0	2742219
14RLU765105.las	(376500.000,3310500.000,505.674)	(378000.000,3312000.000,812.272)	[-4202, 4089]	[-25.212, 24.534]	[0, 0]	[0, 1]	[0, 1]	[0, 0]	0	0	0	5327907
14RLU765120.las	(376500.000,3312000.001,510.042)	(378000.000,3313499.999,784.565)	[-4149, 4139]	[-24.894, 24.834]	[0, 0]	[0, 1]	[0, 1]	[0, 0]	0	0	0	8118076

DPH-1.3 Report on ASPRS LAS File Format (Tiled Data) - Informational - continued

File	(Xmin, Ymin, Zmin)	(Xmax, Ymax, Zmax)	Extended Scan Angle	Scan Angle Rank	Scanner Channel	Scan Direction	Edge of Flight Line	User Data	Counts for Synthetic	Key-points	Withheld	Overlap
14RLU765135.las	(376500.000,3313500.000,663.524)	(378000.000,3315000.000,725.152)	[-4284, 1001]	[-25.704, 6.006]	[0, 0]	[0, 1]	[0, 1]	[0, 0]	0	0	0	3127021
14RLU765150.las	(376500.000,3315000.001,691.736)	(378000.000,3316499.999,756.126)	[-1064, 4208]	[-6.384, 25.248]	[0, 0]	[0, 1]	[0, 1]	[0, 0]	0	0	0	2892189
14RLU765165.las	(376500.000,3316500.000,696.206)	(378000.000,3318000.000,801.901)	[-4279, 2026]	[-25.674, 12.156]	[0, 0]	[0, 1]	[0, 1]	[0, 0]	0	0	0	2650994
14RLU765180.las	(376500.000,3318000.001,583.188)	(378000.000,3319499.999,734.671)	[-2895, 4193]	[-17.37, 25.158]	[0, 0]	[0, 1]	[0, 1]	[0, 0]	0	0	0	3641760
14RLU765195.las	(376500.000,3321950.000,547.987)	(378000.000,3320999.999,731.034)	[-4251, 3848]	[-25.506, 23.088]	[0, 0]	[0, 1]	[0, 1]	[0, 0]	0	0	0	3639812
14RLU765210.las	(376500.000,3321000.000,658.424)	(378000.000,3322500.000,882.343)	[-4211, 4239]	[-25.266, 25.434]	[0, 0]	[0, 1]	[0, 1]	[0, 0]	0	0	0	3335238
14RLU765225.las	(376500.000,3322500.001,553.183)	(378000.000,3323999.999,859.075)	[-4301, 2161]	[-25.806, 12.966]	[0, 0]	[0, 1]	[0, 1]	[0, 0]	0	0	0	2511093
14RLU765240.las	(376500.000,3324000.000,705.885)	(378000.000,3325500.000,829.913)	[-1122, 4272]	[-6.732, 25.632]	[0, 0]	[0, 1]	[0, 1]	[0, 0]	0	0	0	2757617
14RLU765255.las	(376500.000,3325500.001,613.613)	(378000.000,3326999.999,875.055)	[-4318, 929]	[-25.908, 5.574]	[0, 0]	[0, 1]	[0, 1]	[0, 0]	0	0	0	2634112
14RLU765270.las	(376500.000,3327000.000,574.665)	(378000.000,3328499.999,741.488)	[-1922, 4190]	[-11.532, 25.14]	[0, 0]	[0, 1]	[0, 1]	[0, 0]	0	0	0	2520889
14RLU765285.las	(376500.000,3328500.000,599.180)	(378000.000,3330000.000,738.340)	[-4247, 4139]	[-25.482, 24.834]	[0, 0]	[0, 1]	[0, 1]	[0, 0]	0	0	0	3391438
14RLU765300.las	(376500.000,3330000.001,583.778)	(378000.000,3331499.999,837.547)	[-4187, 4148]	[-25.122, 24.888]	[0, 0]	[0, 1]	[0, 1]	[0, 0]	0	0	0	3356971
14RLU765315.las	(376500.000,3331500.000,532.683)	(378000.000,3333000.000,881.962)	[-4200, 4112]	[-25.2, 24.672]	[0, 0]	[0, 1]	[0, 1]	[0, 0]	0	0	0	5342067
14RLU765330.las	(376500.000,3333000.001,585.186)	(378000.000,3334499.999,9071.371)	[-4193, 1066]	[-25.158, 6.396]	[0, 0]	[0, 1]	[0, 1]	[0, 0]	0	0	0	2459905
14RLU765345.las	(376500.000,3334500.000,560.169)	(378000.000,3336000.000,824.953)	[-1973, 4050]	[-11.838, 24.3]	[0, 0]	[0, 1]	[0, 1]	[0, 0]	0	0	0	2527305
14RLU765360.las	(376500.000,3336000.001,593.607)	(378000.000,3337499.999,866.255)	[-4122, 3991]	[-24.732, 23.946]	[0, 0]	[0, 1]	[0, 1]	[0, 0]	0	0	0	3131744
14RLU765375.las	(376500.000,3337500.000,583.208)	(378000.000,3338999.999,744.748)	[-4066, 4050]	[-24.396, 24.3]	[0, 0]	[0, 1]	[0, 1]	[0, 0]	0	0	0	3287574
14RLU765390.las	(376500.000,3339000.000,620.440)	(378000.000,3340500.000,810.177)	[-4065, 4001]	[-24.39, 24.006]	[0, 0]	[0, 1]	[0, 1]	[0, 0]	0	0	0	3436936
14RLU765405.las	(376500.000,3340500.001,596.292)	(378000.000,3341999.999,745.033)	[-4059, 1924]	[-24.354, 11.544]	[0, 0]	[0, 1]	[0, 1]	[0, 0]	0	0	0	2452058
14RLU765420.las	(376500.000,3342000.000,542.985)	(378000.000,3343500.000,703.160)	[-974, 4044]	[-5.844, 24.264]	[0, 0]	[0, 1]	[0, 1]	[0, 0]	0	0	0	2483580
14RLU765435.las	(376500.000,3343500.001,485.267)	(378000.000,3344999.999,713.247)	[-4121, 927]	[-24.726, 5.562]	[0, 0]	[0, 1]	[0, 1]	[0, 0]	0	0	0	2648035
14RLU765450.las	(376500.000,3345000.000,539.112)	(378000.000,3346499.999,864.860)	[-1908, 4072]	[-11.448, 24.432]	[0, 0]	[0, 1]	[0, 1]	[0, 0]	0	0	0	2579654
14RLU765465.las	(376500.000,3346500.000,527.543)	(378000.000,3348000.000,840.104)	[-4345, 2791]	[-26.07, 16.746]	[0, 0]	[0, 1]	[0, 1]	[0, 0]	0	0	0	3355566
14RLU765480.las	(376500.000,3348000.001,623.316)	(378000.000,3349499.999,839.038)	[-4015, 4253]	[-24.09, 25.518]	[0, 0]	[0, 1]	[0, 1]	[0, 0]	0	0	0	3278916
14RLU765495.las	(376500.000,3349500.000,514.507)	(378000.000,3351000.000,878.251)	[-4333, 4315]	[-25.998, 25.89]	[0, 0]	[0, 1]	[0, 1]	[0, 0]	0	0	0	3714058
14RLU765510.las	(376500.000,3351000.001,526.369)	(378000.000,3352499.999,894.350)	[-2228, 4326]	[-13.368, 25.956]	[0, 0]	[0, 1]	[0, 1]	[0, 0]	0	0	0	2721616
14RLU765525.las	(376500.000,3352500.000,533.765)	(378000.000,3354000.000,2343.315)	[-4355, 4289]	[-26.13, 25.734]	[0, 0]	[0, 1]	[0, 1]	[0, 0]	0	0	0	2626655
14RLU765540.las	(376500.000,3354000.001,529.742)	(378000.000,3355499.999,891.882)	[-880, 4306]	[-5.28, 25.836]	[0, 0]	[0, 1]	[0, 1]	[0, 0]	0	0	0	2660368
14RLU765555.las	(376500.000,3355500.000,532.786)	(378000.000,3356999.999,2393.488)	[-4325, 1797]	[-25.95, 10.782]	[0, 0]	[0, 1]	[0, 1]	[0, 0]	0	0	0	2708807
14RLU765570.las	(376500.000,3357000.000,586.746)	(378000.000,3358500.000,816.954)	[-2741, 4288]	[-16.446, 25.728]	[0, 0]	[0, 1]	[0, 1]	[0, 0]	0	0	0	3017440
14RLU765585.las	(376500.000,3358500.001,531.520)	(378000.000,3359999.999,2399.602)	[-4314, 4247]	[-25.884, 25.482]	[0, 0]	[0, 1]	[0, 1]	[0, 0]	0	0	0	3791245
14RLU765600.las	(376500.000,3360000.000,531.170)	(378000.000,3361500.000,732.653)	[-4279, 3172]	[-25.674, 19.032]	[0, 0]	[0, 1]	[0, 1]	[0, 0]	0	0	0	3860655
14RLU765615.las	(376500.000,3361500.001,564.033)	(378000.000,3362999.999,796.546)	[-2312, 4232]	[-13.872, 25.392]	[0, 0]	[0, 1]	[0, 1]	[0, 0]	0	0	0	2653084
14RLU765630.las	(376500.000,3363000.000,664.371)	(378000.000,3364500.000,755.610)	[-4269, 1328]	[-25.614, 7.968]	[0, 0]	[0, 1]	[0, 1]	[0, 0]	0	0	0	2694842
14RLU765645.las	(376500.000,3364500.001,658.813)	(378000.000,3365999.999,715.288)	[-657, 4198]	[-3.942, 25.188]	[0, 0]	[0, 1]	[0, 1]	[0, 0]	0	0	0	2802039
14RLU780015.las	(378000.001,3301500.001,547.031)	(379499.999,3302999.999,2289.599)	[-1232, 4399]	[-7.392, 26.394]	[0, 0]	[0, 1]	[0, 1]	[0, 0]	0	0	0	2849096
14RLU780030.las	(378000.001,3303000.000,635.339)	(379499.999,3304500.000,740.840)	[-4428, 2172]	[-26.568, 13.032]	[0, 0]	[0, 1]	[0, 1]	[0, 0]	0	0	0	2908840
14RLU780045.las	(378000.001,3304500.001,588.524)	(379499.999,3305999.999,701.451)	[-4342, 4365]	[-26.052, 26.19]	[0, 0]	[0, 1]	[0, 1]	[0, 0]	0	0	0	4173343
14RLU780060.las	(378000.001,3306000.000,635.508)	(379499.999,3307500.000,812.537)	[-4398, 3910]	[-26.388, 23.46]	[0, 0]	[0, 1]	[0, 1]	[0, 0]	0	0	0	3656548
14RLU780075.las	(378000.001,3307500.001,502.860)	(379499.999,3308999.999,771.511)	[-2814, 4321]	[-16.884, 25.926]	[0, 0]	[0, 1]	[0, 1]	[0, 0]	0	0	0	3752398
14RLU780090.las	(378000.001,3309000.000,519.755)	(379499.999,3310499.999,816.015)	[-4166, 1872]	[-24.996, 11.232]	[0, 0]	[0, 1]	[0, 1]	[0, 0]	0	0	0	2623257
14RLU780105.las	(378000.001,3310500.000,641.164)	(379499.999,3312000.000,822.155)	[-4194, 4120]	[-25.164, 24.72]	[0, 0]	[0, 1]	[0, 1]	[0, 0]	0	0	0	5599814
14RLU780120.las	(378000.001,3312000.001,592.775)	(379499.999,3313499.999,735.370)	[-4167, 4139]	[-25.002, 24.834]	[0, 0]	[0, 1]	[0, 1]	[0, 0]	0	0	0	9644433
14RLU780135.las	(378000.001,3313500.000,505.429)	(379499.999,3315000.000,723.867)	[-4312, 876]	[-25.872, 5.256]	[0, 0]	[0, 1]	[0, 1]	[0, 0]	0	0	0	2885601
14RLU780150.las	(378000.001,3315000.001,609.491)	(379499.999,3316499.999,807.172)	[-1151, 4217]	[-6.906, 25.302]	[0, 0]	[0, 1]	[0, 1]	[0, 0]	0	0	0	3065031
14RLU780165.las	(378000.001,3316500.000,559.186)	(379499.999,3318000.000,843.920)	[-4271, 2097]	[-25.626, 12.582]	[0, 0]	[0, 1]	[0, 1]	[0, 0]	0	0	0	2732253
14RLU780180.las	(378000.001,3318000.001,701.776)	(379499.999,3319499.999,765.863)	[-3034, 4184]	[-18.204, 25.104]	[0, 0]	[0, 1]	[0, 1]	[0, 0]	0	0	0	3565418
14RLU780195.las	(378000.001,3319500.000,593.430)	(379499.999,3320999.999,874.525)	[-4287, 4071]	[-25.722, 24.426]	[0, 0]	[0, 1]	[0, 1]	[0, 0]	0	0	0	3705392
14RLU780210.las	(378000.001,3321000.000,638.490)	(379499.999,3322500.000,743.531)	[-4246, 4254]	[-25.476, 25.524]	[0, 0]	[0, 1]	[0, 1]	[0, 0]	0	0	0	3413365

DPH-1.3 Report on ASPRS LAS File Format (Tiled Data) - Informational - continued

File	(Xmin, Ymin, Zmin)	(Xmax, Ymax, Zmax)	Extended Scan Angle	Scan Angle Rank	Scanner Channel	Scan Direction	Edge of Flight Line	User Data	Counts for Synthetic	Key-points	Withheld	Overlap
14RLU780225.las	(378000.001,3322500.001,664.913)	(379499.999,3323999.999,855.483)	[-4304, 2009]	[-25.824, 12.054]	[0, 0]	[0, 1]	[0, 1]	[0, 0]	0	0	0	2543682
14RLU780240.las	(378000.001,3324000.000,575.180)	(379499.999,3325500.000,849.861)	[-1032, 4273]	[-6.192, 25.638]	[0, 0]	[0, 1]	[0, 1]	[0, 0]	0	0	0	2723062
14RLU780255.las	(378000.001,3325500.001,550.286)	(379499.999,3326999.999,844.527)	[-4347, 1004]	[-26.082, 6.024]	[0, 0]	[0, 1]	[0, 1]	[0, 0]	0	0	0	2412726
14RLU780270.las	(378000.001,3327000.000,542.453)	(379499.999,3328499.999,832.882)	[-1970, 4161]	[-11.82, 24.966]	[0, 0]	[0, 1]	[0, 1]	[0, 0]	0	0	0	2479883
14RLU780285.las	(378000.001,3328500.000,542.968)	(379499.999,3330000.000,896.405)	[-4248, 4155]	[-25.488, 24.93]	[0, 0]	[0, 1]	[0, 1]	[0, 0]	0	0	0	3490998
14RLU780300.las	(378000.001,3330000.001,549.117)	(379499.999,3331499.999,854.986)	[-4230, 4167]	[-25.38, 25.002]	[0, 0]	[0, 1]	[0, 1]	[0, 0]	0	0	0	3326023
14RLU780315.las	(378000.001,3331500.000,548.291)	(379499.999,3333000.000,842.064)	[-4234, 4181]	[-25.404, 25.086]	[0, 0]	[0, 1]	[0, 1]	[0, 0]	0	0	0	5202234
14RLU780330.las	(378000.001,3333000.001,615.759)	(379499.999,3334499.999,773.170)	[-4183, 1099]	[-25.098, 6.594]	[0, 0]	[0, 1]	[0, 1]	[0, 0]	0	0	0	2335404
14RLU780345.las	(378000.001,3334500.000,531.855)	(379499.999,3336000.000,9080.491)	[-2115, 4088]	[-12.69, 24.528]	[0, 0]	[0, 1]	[0, 1]	[0, 0]	0	0	0	2449422
14RLU780360.las	(378000.001,3336000.001,567.113)	(379499.999,3337499.999,842.034)	[-4168, 4016]	[-25.008, 24.096]	[0, 0]	[0, 1]	[0, 1]	[0, 0]	0	0	0	3323220
14RLU780375.las	(378000.001,3337500.000,520.711)	(379499.999,3338999.999,768.694)	[-4100, 4071]	[-24.6, 24.426]	[0, 0]	[0, 1]	[0, 1]	[0, 0]	0	0	0	3265104
14RLU780390.las	(378000.001,3339000.000,594.817)	(379499.999,3340500.000,820.340)	[-4077, 4027]	[-24.462, 24.162]	[0, 0]	[0, 1]	[0, 1]	[0, 0]	0	0	0	3356682
14RLU780405.las	(378000.001,3340500.001,466.753)	(379499.999,3341999.999,705.424)	[-4033, 1833]	[-24.198, 10.998]	[0, 0]	[0, 1]	[0, 1]	[0, 0]	0	0	0	2515607
14RLU780420.las	(378000.001,3342000.000,518.109)	(379499.999,3343500.000,846.752)	[-856, 4000]	[-5.136, 24]	[0, 0]	[0, 1]	[0, 1]	[0, 0]	0	0	0	2533323
14RLU780435.las	(378000.001,3343500.001,500.421)	(379499.999,3344999.999,848.794)	[-4079, 1046]	[-24.474, 6.276]	[0, 0]	[0, 1]	[0, 1]	[0, 0]	0	0	0	2860631
14RLU780450.las	(378000.001,3345000.000,503.689)	(379499.999,3346499.999,822.977)	[-2007, 4046]	[-12.042, 24.276]	[0, 0]	[0, 1]	[0, 1]	[0, 0]	0	0	0	2699394
14RLU780465.las	(378000.001,3346500.000,497.114)	(379499.999,3348000.000,815.124)	[-4315, 2831]	[-25.89, 16.986]	[0, 0]	[0, 1]	[0, 1]	[0, 0]	0	0	0	3473253
14RLU780480.las	(378000.001,3348000.001,513.977)	(379499.999,3349499.999,855.980)	[-3927, 4263]	[-23.562, 25.578]	[0, 0]	[0, 1]	[0, 1]	[0, 0]	0	0	0	3282763
14RLU780495.las	(378000.001,3349500.000,505.149)	(379499.999,3351000.000,868.087)	[-4331, 4282]	[-25.986, 25.692]	[0, 0]	[0, 1]	[0, 1]	[0, 0]	0	0	0	3409456
14RLU780510.las	(378000.001,3351000.001,542.103)	(379499.999,3352499.999,861.481)	[-2150, 4317]	[-12.9, 25.902]	[0, 0]	[0, 1]	[0, 1]	[0, 0]	0	0	0	2662933
14RLU780525.las	(378000.001,3352500.000,544.893)	(379499.999,3354000.000,885.443)	[-4352, 1124]	[-26.112, 6.744]	[0, 0]	[0, 1]	[0, 1]	[0, 0]	0	0	0	2464160
14RLU780540.las	(378000.002,3354000.001,519.677)	(379499.999,3355499.999,2374.267)	[-4269, 4329]	[-25.614, 25.974]	[0, 0]	[0, 1]	[0, 1]	[0, 0]	0	0	0	2592253
14RLU780555.las	(378000.001,3355500.000,536.886)	(379499.999,3356999.999,889.160)	[-4311, 1824]	[-25.866, 10.944]	[0, 0]	[0, 1]	[0, 1]	[0, 0]	0	0	0	2569607
14RLU780570.las	(378000.001,3357000.000,546.340)	(379499.999,3358500.000,822.854)	[-2801, 4273]	[-16.806, 25.638]	[0, 0]	[0, 1]	[0, 1]	[0, 0]	0	0	0	3407042
14RLU780585.las	(378000.001,3358500.001,515.377)	(379499.999,3359999.999,879.538)	[-4234, 4231]	[-25.404, 25.386]	[0, 0]	[0, 1]	[0, 1]	[0, 0]	0	0	0	4030107
14RLU780600.las	(378000.001,3360000.000,559.282)	(379499.999,3361500.000,861.223)	[-4262, 3115]	[-25.572, 18.69]	[0, 0]	[0, 1]	[0, 1]	[0, 0]	0	0	0	4014811
14RLU780615.las	(378000.001,3361500.002,508.665)	(379499.999,3362999.999,843.186)	[-2239, 4230]	[-13.434, 25.38]	[0, 0]	[0, 1]	[0, 1]	[0, 0]	0	0	0	2821706
14RLU780630.las	(378000.001,3363000.000,656.327)	(379499.999,3364500.000,778.132)	[-4247, 1262]	[-25.482, 7.572]	[0, 0]	[0, 1]	[0, 1]	[0, 0]	0	0	0	2615199
14RLU780645.las	(378000.001,3364500.001,650.774)	(379499.999,3365999.999,715.444)	[-739, 4181]	[-4.434, 25.086]	[0, 0]	[0, 1]	[0, 1]	[0, 0]	0	0	0	2758617
14RLU795015.las	(379500.000,3301500.001,542.094)	(380999.999,3302999.999,839.622)	[-1349, 4365]	[-8.094, 26.19]	[0, 0]	[0, 1]	[0, 1]	[0, 0]	0	0	0	3014917
14RLU795030.las	(379500.000,3303000.000,653.370)	(380999.999,3304500.000,723.652)	[-4446, 2268]	[-26.676, 13.608]	[0, 0]	[0, 1]	[0, 1]	[0, 0]	0	0	0	2847979
14RLU795045.las	(379500.000,3304500.001,522.778)	(380999.999,3305999.999,778.828)	[-4409, 4422]	[-26.454, 26.532]	[0, 0]	[0, 1]	[0, 1]	[0, 0]	0	0	0	4106484
14RLU795060.las	(379500.000,3306000.000,645.878)	(380999.999,3307500.000,791.853)	[-4468, 3999]	[-26.808, 23.994]	[0, 0]	[0, 1]	[0, 1]	[0, 0]	0	0	0	3500463
14RLU795075.las	(379500.000,3307500.001,620.483)	(380999.999,3308999.999,839.131)	[-2756, 4346]	[-16.536, 26.076]	[0, 0]	[0, 1]	[0, 1]	[0, 0]	0	0	0	3541000
14RLU795090.las	(379500.000,3309000.000,659.856)	(380999.999,3310499.999,748.933)	[-4167, 1784]	[-25.002, 10.704]	[0, 0]	[0, 1]	[0, 1]	[0, 0]	0	0	0	2554705
14RLU795105.las	(379500.000,3310500.000,552.336)	(380999.999,3312000.000,726.098)	[-4228, 4111]	[-25.368, 24.666]	[0, 0]	[0, 1]	[0, 1]	[0, 0]	0	0	0	5350880
14RLU795120.las	(379500.000,3312000.001,557.725)	(380999.999,3313499.999,739.624)	[-4183, 4150]	[-25.098, 24.9]	[0, 0]	[0, 1]	[0, 1]	[0, 0]	0	0	0	8312690
14RLU795135.las	(379500.000,3313500.000,657.894)	(380999.999,3315000.000,714.475)	[-4235, 892]	[-25.41, 5.352]	[0, 0]	[0, 1]	[0, 1]	[0, 0]	0	0	0	2906572
14RLU795150.las	(379500.000,3315000.001,668.019)	(380999.999,3316499.999,739.347)	[-1189, 4178]	[-7.134, 25.068]	[0, 0]	[0, 1]	[0, 1]	[0, 0]	0	0	0	2808818
14RLU795165.las	(379500.000,3316500.000,682.822)	(380999.999,3318000.000,840.601)	[-4263, 2124]	[-25.578, 12.744]	[0, 0]	[0, 1]	[0, 1]	[0, 0]	0	0	0	2820840
14RLU795180.las	(379500.000,3318000.001,697.516)	(380999.999,3319499.999,769.028)	[-3025, 4189]	[-18.15, 25.134]	[0, 0]	[0, 1]	[0, 1]	[0, 0]	0	0	0	3449206
14RLU795195.las	(379500.000,3319500.000,705.436)	(380999.999,3320999.999,828.154)	[-4276, 3744]	[-25.656, 22.464]	[0, 0]	[0, 1]	[0, 1]	[0, 0]	0	0	0	3875509
14RLU795210.las	(379500.000,3321000.000,668.825)	(380999.999,3322500.000,789.387)	[-4219, 4208]	[-25.314, 25.248]	[0, 0]	[0, 1]	[0, 1]	[0, 0]	0	0	0	3324315
14RLU795225.las	(379500.000,3322500.001,599.526)	(380999.999,3323999.999,736.721)	[-4283, 1973]	[-25.698, 11.838]	[0, 0]	[0, 1]	[0, 1]	[0, 0]	0	0	0	2547628
14RLU795240.las	(379500.000,3324000.000,600.883)	(380999.999,3325500.000,767.855)	[-903, 4239]	[-5.418, 25.434]	[0, 0]	[0, 1]	[0, 1]	[0, 0]	0	0	0	2198469
14RLU795255.las	(379500.000,3325500.001,617.998)	(380999.999,3326999.999,885.100)	[-4314, 1086]	[-25.884, 6.516]	[0, 0]	[0, 1]	[0, 1]	[0, 0]	0	0	0	2298859
14RLU795270.las	(379500.000,3327000.000,550.399)	(380999.999,3328499.999,817.594)	[-2061, 4146]	[-12.366, 24.876]	[0, 0]	[0, 1]	[0, 1]	[0, 0]	0	0	0	2581453
14RLU795285.las	(379500.000,3328500.000,533.725)	(380999.999,3330000.000,809.717)	[-4211, 4147]	[-25.266, 24.882]	[0, 0]	[0, 1]	[0, 1]	[0, 0]	0	0	0	3555151
14RLU795300.las	(379500.000,3330000.001,582.670)	(380999.999,3331499.999,757.678)	[-4225, 4159]	[-25.35, 24.954]	[0, 0]	[0, 1]	[0, 1]	[0, 0]	0	0	0	3319603

DPH-1.3 Report on ASPRS LAS File Format (Tiled Data) - Informational - continued

File	(Xmin, Ymin, Zmin)	(Xmax, Ymax, Zmax)	Extended Scan Angle	Scan Angle Rank	Scanner Channel	Scan Direction	Edge of Flight Line	User Data	Counts for Synthetic	Key-points	Withheld	Overlap
14RLU795315.las	(379500.000,3331500.000,551.468)	(380999.999,3333000.000,856.619)	[-4223, 4173]	[-25.338, 25.038]	[0, 0]	[0, 1]	[0, 1]	[0, 0]	0	0	0	5328313
14RLU795330.las	(379500.000,3333000.001,547.283)	(380999.999,3334499.999,891.872)	[-4211, 1210]	[-25.266, 7.26]	[0, 0]	[0, 1]	[0, 1]	[0, 0]	0	0	0	2423533
14RLU795345.las	(379500.000,3334500.000,560.703)	(380999.999,3336000.000,9066.250)	[-2217, 4127]	[-13.302, 24.762]	[0, 0]	[0, 1]	[0, 1]	[0, 0]	0	0	0	2539134
14RLU795360.las	(379500.000,3336000.001,622.589)	(380999.999,3337499.999,848.875)	[-4190, 4020]	[-25.14, 24.12]	[0, 0]	[0, 1]	[0, 1]	[0, 0]	0	0	0	3437817
14RLU795375.las	(379500.000,3337500.000,641.550)	(380999.999,3338999.999,832.764)	[-4107, 4057]	[-24.642, 24.342]	[0, 0]	[0, 1]	[0, 1]	[0, 0]	0	0	0	3471166
14RLU795390.las	(379500.000,3339000.000,637.318)	(380999.999,3340500.000,803.018)	[-4067, 4031]	[-24.402, 24.186]	[0, 0]	[0, 1]	[0, 1]	[0, 0]	0	0	0	3199608
14RLU795405.las	(379500.000,3340500.001,642.465)	(380999.999,3341999.999,721.005)	[-4056, 1812]	[-24.336, 10.872]	[0, 0]	[0, 1]	[0, 1]	[0, 0]	0	0	0	2557468
14RLU795420.las	(379500.000,3342000.000,508.222)	(380999.999,3343500.000,747.966)	[-863, 3990]	[-5.178, 23.94]	[0, 0]	[0, 1]	[0, 1]	[0, 0]	0	0	0	2506353
14RLU795435.las	(379500.000,3343500.001,623.353)	(380999.999,3344999.999,839.611)	[-4073, 1096]	[-24.438, 6.576]	[0, 0]	[0, 1]	[0, 1]	[0, 0]	0	0	0	2532874
14RLU795450.las	(379500.000,3345000.000,507.081)	(380999.999,3346499.999,816.985)	[-2077, 4028]	[-12.462, 24.168]	[0, 0]	[0, 1]	[0, 1]	[0, 0]	0	0	0	2564606
14RLU795465.las	(379500.000,3346500.000,519.117)	(380999.999,3348000.000,790.336)	[-4318, 2900]	[-25.908, 17.4]	[0, 0]	[0, 1]	[0, 1]	[0, 0]	0	0	0	3637417
14RLU795480.las	(379500.000,3348000.001,503.182)	(380999.999,3349499.999,2450.784)	[-4282, 4283]	[-25.692, 25.698]	[0, 0]	[0, 1]	[0, 1]	[0, 0]	0	0	0	3405444
14RLU795495.las	(379500.000,3349500.000,514.057)	(380999.999,3351000.000,2358.649)	[-4332, 4295]	[-25.992, 25.77]	[0, 0]	[0, 1]	[0, 1]	[0, 0]	0	0	0	3429465
14RLU795510.las	(379500.000,3351000.001,594.966)	(380999.999,3352499.999,867.660)	[-2175, 4317]	[-13.05, 25.902]	[0, 0]	[0, 1]	[0, 1]	[0, 0]	0	0	0	2689528
14RLU795525.las	(379500.000,3352500.000,553.997)	(380999.999,3354000.000,881.197)	[-4352, 1050]	[-26.112, 6.3]	[0, 0]	[0, 1]	[0, 1]	[0, 0]	0	0	0	2601146
14RLU795540.las	(379500.000,3354000.001,538.597)	(380999.999,3355499.999,878.940)	[-1002, 4291]	[-6.012, 25.746]	[0, 0]	[0, 1]	[0, 1]	[0, 0]	0	0	0	2584923
14RLU795555.las	(379500.000,3355500.000,523.322)	(380999.999,3356999.999,817.294)	[-4284, 1904]	[-25.704, 11.424]	[0, 0]	[0, 1]	[0, 1]	[0, 0]	0	0	0	2515501
14RLU795570.las	(379500.000,3357000.000,518.755)	(380999.999,3358500.000,875.589)	[-2862, 4255]	[-17.172, 25.53]	[0, 0]	[0, 1]	[0, 1]	[0, 0]	0	0	0	3712910
14RLU795585.las	(379500.000,3358500.001,485.906)	(380999.999,3359999.999,2334.737)	[-4291, 4182]	[-25.746, 25.092]	[0, 0]	[0, 1]	[0, 1]	[0, 0]	0	0	0	3950425
14RLU795600.las	(379500.000,3360000.000,525.018)	(380999.999,3361500.000,842.738)	[-4203, 3030]	[-25.218, 18.18]	[0, 0]	[0, 1]	[0, 1]	[0, 0]	0	0	0	3795863
14RLU795615.las	(379500.000,3361500.001,646.595)	(380999.999,3362999.999,752.525)	[-2162, 4169]	[-12.972, 25.014]	[0, 0]	[0, 1]	[0, 1]	[0, 0]	0	0	0	2764704
14RLU795630.las	(379500.000,3363000.000,638.837)	(380999.999,3364500.000,731.825)	[-4176, 1172]	[-25.056, 7.032]	[0, 0]	[0, 1]	[0, 1]	[0, 0]	0	0	0	2659159
14RLU795645.las	(379500.000,3364500.001,632.936)	(380999.999,3365999.999,715.749)	[-780, 4146]	[-4.68, 24.876]	[0, 0]	[0, 1]	[0, 1]	[0, 0]	0	0	0	2685091
14RLU810015.las	(381000.000,3301500.001,620.645)	(382500.000,3302999.999,822.977)	[-1406, 4399]	[-8.436, 26.394]	[0, 0]	[0, 1]	[0, 1]	[0, 0]	0	0	0	2940775
14RLU810030.las	(381000.000,3303000.000,642.445)	(382500.000,3304500.000,871.857)	[-4432, 2325]	[-26.592, 13.95]	[0, 0]	[0, 1]	[0, 1]	[0, 0]	0	0	0	2889451
14RLU810045.las	(381000.000,3304500.001,671.593)	(382500.000,3305999.999,844.439)	[-4396, 4404]	[-26.376, 26.424]	[0, 0]	[0, 1]	[0, 1]	[0, 0]	0	0	0	4349993
14RLU810060.las	(381000.000,3306000.000,590.995)	(382500.000,3307500.000,730.681)	[-4447, 4062]	[-26.682, 24.372]	[0, 0]	[0, 1]	[0, 1]	[0, 0]	0	0	0	3591401
14RLU810075.las	(381000.000,3307500.001,644.099)	(382500.000,3308999.999,798.238)	[-2644, 4350]	[-15.864, 26.1]	[0, 0]	[0, 1]	[0, 1]	[0, 0]	0	0	0	3416706
14RLU810090.las	(381000.000,3309000.000,670.920)	(382500.000,3310499.999,863.544)	[-4183, 1737]	[-25.098, 10.422]	[0, 0]	[0, 1]	[0, 1]	[0, 0]	0	0	0	2817390
14RLU810105.las	(381000.000,3310500.000,673.991)	(382500.000,3312000.000,773.102)	[-4229, 4119]	[-25.374, 24.714]	[0, 0]	[0, 1]	[0, 1]	[0, 0]	0	0	0	5487290
14RLU810120.las	(381000.000,3312000.001,515.653)	(382500.000,3313499.999,728.500)	[-4171, 4155]	[-25.026, 24.93]	[0, 0]	[0, 1]	[0, 1]	[0, 0]	0	0	0	8209769
14RLU810135.las	(381000.000,3313500.000,675.490)	(382500.000,3315000.000,723.914)	[-4235, 815]	[-25.41, 4.89]	[0, 0]	[0, 1]	[0, 1]	[0, 0]	0	0	0	3096037
14RLU810150.las	(381000.000,3315000.001,679.063)	(382500.000,3316499.999,728.820)	[-1285, 4221]	[-7.71, 25.326]	[0, 0]	[0, 1]	[0, 1]	[0, 0]	0	0	0	368062
14RLU810165.las	(381000.000,3316500.000,681.597)	(382500.000,3318000.000,820.527)	[-4301, 2201]	[-25.806, 13.206]	[0, 0]	[0, 1]	[0, 1]	[0, 0]	0	0	0	2748033
14RLU810180.las	(381000.000,3318000.001,696.230)	(382500.000,3319499.999,858.086)	[-3142, 4175]	[-18.852, 25.05]	[0, 0]	[0, 1]	[0, 1]	[0, 0]	0	0	0	3834238
14RLU810195.las	(381000.000,3319500.000,712.006)	(382500.000,3320999.999,899.758)	[-4263, 3712]	[-25.578, 22.272]	[0, 0]	[0, 1]	[0, 1]	[0, 0]	0	0	0	4081038
14RLU810210.las	(381000.000,3321000.000,597.304)	(382500.000,3322500.000,855.813)	[-4216, 4215]	[-25.296, 25.29]	[0, 0]	[0, 1]	[0, 1]	[0, 0]	0	0	0	3137999
14RLU810225.las	(381000.000,3322500.001,697.135)	(382500.000,3323999.999,741.141)	[-4298, 1870]	[-25.788, 11.22]	[0, 0]	[0, 1]	[0, 1]	[0, 0]	0	0	0	2445527
14RLU810240.las	(381000.000,3324000.000,560.923)	(382500.000,3325500.000,873.914)	[-908, 4194]	[-5.448, 25.164]	[0, 0]	[0, 1]	[0, 1]	[0, 0]	0	0	0	2344105
14RLU810255.las	(381000.000,3325500.001,545.532)	(382500.000,3326999.999,773.866)	[-4279, 1123]	[-25.674, 6.738]	[0, 0]	[0, 1]	[0, 1]	[0, 0]	0	0	0	2412343
14RLU810270.las	(381000.000,3327000.000,568.709)	(382500.000,3328499.999,868.530)	[-2064, 4185]	[-12.384, 25.11]	[0, 0]	[0, 1]	[0, 1]	[0, 0]	0	0	0	2713374
14RLU810285.las	(381000.000,3328500.000,570.864)	(382500.000,3330000.000,806.690)	[-4269, 4167]	[-25.614, 25.002]	[0, 0]	[0, 1]	[0, 1]	[0, 0]	0	0	0	3869245
14RLU810300.las	(381000.000,3330000.001,569.460)	(382500.000,3331499.999,856.973)	[-4244, 4140]	[-25.464, 24.84]	[0, 0]	[0, 1]	[0, 1]	[0, 0]	0	0	0	3627841
14RLU810315.las	(381000.000,3331500.000,545.456)	(382500.000,3333000.000,886.751)	[-4252, 4167]	[-25.512, 25.002]	[0, 0]	[0, 1]	[0, 1]	[0, 0]	0	0	0	5112685
14RLU810330.las	(381000.000,3333000.001,594.991)	(382500.000,3334499.999,798.494)	[-4200, 1321]	[-25.2, 7.926]	[0, 0]	[0, 1]	[0, 1]	[0, 0]	0	0	0	2436798
14RLU810345.las	(381000.000,3334500.000,556.754)	(382500.000,3336000.000,843.816)	[-2220, 4130]	[-13.32, 24.78]	[0, 0]	[0, 1]	[0, 1]	[0, 0]	0	0	0	2321063
14RLU810360.las	(381000.000,3336000.001,537.077)	(382500.000,3337499.999,877.228)	[-4132, 4015]	[-24.792, 24.09]	[0, 0]	[0, 1]	[0, 1]	[0, 0]	0	0	0	3454287
14RLU810375.las	(381000.000,3337500.000,641.307)	(382500.000,3338999.999,841.718)	[-4064, 4043]	[-24.384, 24.258]	[0, 0]	[0, 1]	[0, 1]	[0, 0]	0	0	0	3272248
14RLU810390.las	(381000.000,3339000.000,583.037)	(382500.000,3340500.000,736.575)	[-4090, 4019]	[-24.54, 24.114]	[0, 0]	[0, 1]	[0, 1]	[0, 0]	0	0	0	3075762

DPH-1.3 Report on ASPRS LAS File Format (Tiled Data) - Informational - continued

File	(Xmin, Ymin, Zmin)	(Xmax, Ymax, Zmax)	Extended Scan Angle	Scan Angle Rank	Scanner Channel	Scan Direction	Edge of Flight Line	User Data	Counts for Synthetic	Key-points	Withheld	Overlap
14RLU810405.las	(381000.000,3340500.001,645.874)	(382500.000,3341999.999,703.596)	[-4065, 1712]	[-24.39, 10.272]	[0, 0]	[0, 1]	[0, 1]	[0, 0]	0	0	0	2495203
14RLU810420.las	(381000.000,3342000.000,485.310)	(382500.000,3343500.000,799.353)	[-826, 3955]	[-4.956, 23.73]	[0, 0]	[0, 1]	[0, 1]	[0, 0]	0	0	0	2361734
14RLU810435.las	(381000.000,3343500.001,552.548)	(382500.000,3344999.999,816.015)	[-4064, 1141]	[-24.384, 6.846]	[0, 0]	[0, 1]	[0, 1]	[0, 0]	0	0	0	2468326
14RLU810450.las	(381000.000,3345000.000,577.167)	(382500.000,3346499.999,726.074)	[-2147, 4049]	[-12.882, 24.294]	[0, 0]	[0, 1]	[0, 1]	[0, 0]	0	0	0	2620170
14RLU810465.las	(381000.000,3346500.000,534.459)	(382500.000,3348000.000,853.662)	[-4367, 3017]	[-26.202, 18.102]	[0, 0]	[0, 1]	[0, 1]	[0, 0]	0	0	0	3502319
14RLU810480.las	(381000.000,3348000.001,516.012)	(382500.000,3349499.999,879.125)	[-3811, 4287]	[-22.866, 25.722]	[0, 0]	[0, 1]	[0, 1]	[0, 0]	0	0	0	3275423
14RLU810495.las	(381000.000,3349500.000,516.161)	(382500.000,3351000.000,2378.696)	[-4325, 4334]	[-25.95, 26.004]	[0, 0]	[0, 1]	[0, 1]	[0, 0]	0	0	0	3386789
14RLU810510.las	(381000.000,3351000.001,505.339)	(382500.000,3352499.999,2434.658)	[-4308, 4321]	[-25.848, 25.926]	[0, 0]	[0, 1]	[0, 1]	[0, 0]	0	0	0	2472862
14RLU810525.las	(381000.000,3352500.000,547.510)	(382500.000,3354000.000,867.863)	[-4351, 973]	[-26.106, 5.838]	[0, 0]	[0, 1]	[0, 1]	[0, 0]	0	0	0	2470649
14RLU810540.las	(381000.000,3354000.001,527.775)	(382500.000,3355499.999,869.502)	[-1044, 4296]	[-6.264, 25.776]	[0, 0]	[0, 1]	[0, 1]	[0, 0]	0	0	0	2561586
14RLU810555.las	(381000.000,3355500.000,537.925)	(382500.000,3356999.999,870.371)	[-4319, 4585]	[-25.914, 27.51]	[0, 0]	[0, 1]	[0, 1]	[0, 0]	0	0	0	2695821
14RLU810570.las	(381000.000,3357000.000,499.318)	(382500.000,3358500.000,863.822)	[-4256, 4540]	[-25.536, 27.24]	[0, 0]	[0, 1]	[0, 1]	[0, 0]	0	0	0	3754884
14RLU810585.las	(381000.000,3358500.001,497.532)	(382500.000,3359999.999,849.755)	[-4283, 4247]	[-25.698, 25.482]	[0, 0]	[0, 1]	[0, 1]	[0, 0]	0	0	0	4723895
14RLU810600.las	(381000.000,3360000.000,528.827)	(382500.000,3361500.000,718.888)	[-4276, 4219]	[-25.656, 25.314]	[0, 0]	[0, 1]	[0, 1]	[0, 0]	0	0	0	4073298
14RLU810615.las	(381000.000,3361500.001,620.470)	(382500.000,3362999.999,782.086)	[-2057, 4199]	[-12.342, 25.194]	[0, 0]	[0, 1]	[0, 1]	[0, 0]	0	0	0	2845226
14RLU810630.las	(381000.000,3363000.000,652.416)	(382500.000,3364500.000,743.855)	[-4245, 1093]	[-25.47, 6.558]	[0, 0]	[0, 1]	[0, 1]	[0, 0]	0	0	0	2473458
14RLU810645.las	(381000.000,3364500.001,636.151)	(382500.000,3365999.999,713.838)	[-861, 4193]	[-5.166, 25.158]	[0, 0]	[0, 1]	[0, 1]	[0, 0]	0	0	0	2498185
14RLU825015.las	(382500.001,3301500.001,606.119)	(383999.999,3302999.999,814.578)	[-1476, 4401]	[-8.856, 26.406]	[0, 0]	[0, 1]	[0, 1]	[0, 0]	0	0	0	2975369
14RLU825030.las	(382500.001,3303000.000,544.137)	(383999.999,3304500.000,717.505)	[-4473, 2416]	[-26.838, 14.496]	[0, 0]	[0, 1]	[0, 1]	[0, 0]	0	0	0	2724389
14RLU825045.las	(382500.001,3304500.001,659.876)	(383999.999,3305999.999,714.719)	[-4410, 4434]	[-26.46, 26.604]	[0, 0]	[0, 1]	[0, 1]	[0, 0]	0	0	0	4227597
14RLU825060.las	(382500.001,3306000.000,661.714)	(383999.999,3307500.000,716.360)	[-4431, 4142]	[-26.586, 24.852]	[0, 0]	[0, 1]	[0, 1]	[0, 0]	0	0	0	3568659
14RLU825075.las	(382500.001,3307500.001,665.752)	(383999.999,3308999.999,805.219)	[-2621, 4370]	[-15.726, 26.22]	[0, 0]	[0, 1]	[0, 1]	[0, 0]	0	0	0	3458813
14RLU825090.las	(382500.001,3309000.000,670.876)	(383999.999,3310499.999,877.926)	[-4216, 1709]	[-25.296, 10.254]	[0, 0]	[0, 1]	[0, 1]	[0, 0]	0	0	0	2926417
14RLU825105.las	(382500.001,3310500.000,599.007)	(383999.999,3312000.000,859.827)	[-4206, 4108]	[-25.236, 24.648]	[0, 0]	[0, 1]	[0, 1]	[0, 0]	0	0	0	5742624
14RLU825120.las	(382500.001,3312000.001,674.803)	(383999.999,3313499.999,828.409)	[-4173, 4184]	[-25.038, 25.104]	[0, 0]	[0, 1]	[0, 1]	[0, 0]	0	0	0	8091719
14RLU825135.las	(382500.001,3313500.000,681.432)	(383999.999,3315000.000,720.166)	[-4269, 685]	[-25.614, 4.11]	[0, 0]	[0, 1]	[0, 1]	[0, 0]	0	0	0	2912476
14RLU825150.las	(382500.001,3315000.001,690.905)	(383999.999,3316499.999,729.939)	[-1358, 4233]	[-8.148, 25.398]	[0, 0]	[0, 1]	[0, 1]	[0, 0]	0	0	0	2704740
14RLU825165.las	(382500.001,3316500.000,629.547)	(383999.999,3318000.000,748.873)	[-4315, 2269]	[-25.89, 13.614]	[0, 0]	[0, 1]	[0, 1]	[0, 0]	0	0	0	2485088
14RLU825180.las	(382500.001,3318000.001,708.705)	(383999.999,3319499.999,831.581)	[-3233, 4213]	[-19.398, 25.278]	[0, 0]	[0, 1]	[0, 1]	[0, 0]	0	0	0	4112583
14RLU825195.las	(382500.001,3319500.000,615.700)	(383999.999,3320999.999,837.721)	[-4285, 3629]	[-25.71, 21.774]	[0, 0]	[0, 1]	[0, 1]	[0, 0]	0	0	0	3943167
14RLU825210.las	(382500.001,3321000.000,560.761)	(383999.999,3322500.000,823.692)	[-4250, 4224]	[-25.5, 25.344]	[0, 0]	[0, 1]	[0, 1]	[0, 0]	0	0	0	2992780
14RLU825225.las	(382500.001,3322500.001,555.752)	(383999.999,3323999.998,743.077)	[-4370, 1817]	[-26.22, 10.902]	[0, 0]	[0, 1]	[0, 1]	[0, 0]	0	0	0	2380674
14RLU825240.las	(382500.001,3324000.000,573.499)	(383999.999,3325500.000,861.187)	[-831, 4287]	[-4.986, 25.722]	[0, 0]	[0, 1]	[0, 1]	[0, 0]	0	0	0	2310479
14RLU825255.las	(382500.001,3325500.001,540.716)	(383999.999,3326999.999,864.718)	[-4304, 1238]	[-25.824, 7.428]	[0, 0]	[0, 1]	[0, 1]	[0, 0]	0	0	0	2344836
14RLU825270.las	(382500.001,3327000.000,533.430)	(383999.999,3328499.999,771.839)	[-2186, 4153]	[-13.116, 24.918]	[0, 0]	[0, 1]	[0, 1]	[0, 0]	0	0	0	2658520
14RLU825285.las	(382500.001,3328500.000,574.718)	(383999.999,3330000.000,838.009)	[-4256, 4156]	[-25.536, 24.936]	[0, 0]	[0, 1]	[0, 1]	[0, 0]	0	0	0	3684066
14RLU825300.las	(382500.001,3330000.001,506.956)	(383999.999,3331499.999,869.566)	[-4196, 4186]	[-25.176, 25.116]	[0, 0]	[0, 1]	[0, 1]	[0, 0]	0	0	0	3600507
14RLU825315.las	(382500.001,3331500.000,552.940)	(383999.999,3333000.000,819.222)	[-4216, 4132]	[-25.296, 24.792]	[0, 0]	[0, 1]	[0, 1]	[0, 0]	0	0	0	4874565
14RLU825330.las	(382500.001,3333000.001,678.928)	(383999.999,3334499.999,830.787)	[-4176, 1329]	[-25.056, 7.974]	[0, 0]	[0, 1]	[0, 1]	[0, 0]	0	0	0	2215118
14RLU825345.las	(382500.001,3334500.000,609.468)	(383999.999,3336000.000,9094.296)	[-2312, 4076]	[-13.872, 24.456]	[0, 0]	[0, 1]	[0, 1]	[0, 0]	0	0	0	2208786
14RLU825360.las	(382500.001,3336000.001,564.259)	(383999.999,3337499.999,820.195)	[-4164, 4039]	[-24.984, 24.234]	[0, 0]	[0, 1]	[0, 1]	[0, 0]	0	0	0	3592287
14RLU825375.las	(382500.001,3337500.000,554.518)	(383999.999,3338999.999,738.207)	[-4100, 4071]	[-24.6, 24.426]	[0, 0]	[0, 1]	[0, 1]	[0, 0]	0	0	0	3420073
14RLU825390.las	(382500.001,3339000.000,519.282)	(383999.999,3340500.000,806.150)	[-4115, 4038]	[-24.69, 24.228]	[0, 0]	[0, 1]	[0, 1]	[0, 0]	0	0	0	2805023
14RLU825405.las	(382500.001,3340500.001,532.969)	(383999.999,3341999.999,849.679)	[-4132, 1700]	[-24.792, 10.2]	[0, 0]	[0, 1]	[0, 1]	[0, 0]	0	0	0	2696396
14RLU825420.las	(382500.001,3342000.000,462.571)	(383999.999,3343500.000,815.255)	[-720, 3986]	[-4.32, 23.916]	[0, 0]	[0, 1]	[0, 1]	[0, 0]	0	0	0	2553129
14RLU825435.las	(382500.001,3343500.001,511.570)	(383999.999,3344999.999,740.280)	[-4131, 1230]	[-24.786, 7.38]	[0, 0]	[0, 1]	[0, 1]	[0, 0]	0	0	0	2628319
14RLU825450.las	(382500.001,3345000.000,544.189)	(383999.999,3346499.999,795.579)	[-2168, 4054]	[-13.008, 24.324]	[0, 0]	[0, 1]	[0, 1]	[0, 0]	0	0	0	2507883
14RLU825465.las	(382500.001,3346500.000,517.305)	(383999.999,3348000.000,859.596)	[-4352, 3067]	[-26.112, 18.402]	[0, 0]	[0, 1]	[0, 1]	[0, 0]	0	0	0	3557832
14RLU825480.las	(382500.001,3348000.001,525.218)	(383999.999,3349499.999,859.203)	[-3796, 4286]	[-22.776, 25.716]	[0, 0]	[0, 1]	[0, 1]	[0, 0]	0	0	0	3146518

DPH-1.3 Report on ASPRS LAS File Format (Tiled Data) - Informational - continued

File	(Xmin, Ymin, Zmin)	(Xmax, Ymax, Zmax)	Extended Scan Angle	Scan Angle Rank	Scanner Channel	Scan Direction	Edge of Flight Line	User Data	Counts for Synthetic	Key-points	Withheld	Overlap
14RLU825495.las	(382500.001,3349500.000,520.961)	(383999.999,3351000.000,859.019)	[-4314, 4308]	[-25.884, 25.848]	[0, 0]	[0, 1]	[0, 1]	[0, 0]	0	0	0	3247192
14RLU825510.las	(382500.001,3351000.001,487.472)	(383999.999,3352499.999,865.259)	[-1905, 4285]	[-11.43, 25.71]	[0, 0]	[0, 1]	[0, 1]	[0, 0]	0	0	0	2552672
14RLU825525.las	(382500.001,3352500.000,520.094)	(383999.999,3354000.000,2318.798)	[-4403, 871]	[-26.418, 5.226]	[0, 0]	[0, 1]	[0, 1]	[0, 0]	0	0	0	2363944
14RLU825540.las	(382500.001,3354000.001,546.675)	(383999.999,3355499.999,876.376)	[-1196, 4377]	[-7.176, 26.262]	[0, 0]	[0, 1]	[0, 1]	[0, 0]	0	0	0	2494060
14RLU825555.las	(382500.001,3355500.000,522.788)	(383999.999,3356999.999,2403.383)	[-4321, 4215]	[-25.926, 25.29]	[0, 0]	[0, 1]	[0, 1]	[0, 0]	0	0	0	2466845
14RLU825570.las	(382500.001,3357000.000,529.173)	(383999.999,3358500.000,887.491)	[-4308, 4289]	[-25.848, 25.734]	[0, 0]	[0, 1]	[0, 1]	[0, 0]	0	0	0	4566717
14RLU825585.las	(382500.001,3358500.001,497.118)	(383999.999,3359999.999,2321.555)	[-4330, 4245]	[-25.98, 25.47]	[0, 0]	[0, 1]	[0, 1]	[0, 0]	0	0	0	9929184
14RLU825600.las	(382500.001,3360000.000,613.627)	(383999.999,3361500.000,721.648)	[-4288, 4263]	[-25.728, 25.578]	[0, 0]	[0, 1]	[0, 1]	[0, 0]	0	0	0	4459263
14RLU825615.las	(382500.001,3361500.001,664.306)	(383999.999,3362999.999,735.168)	[-1999, 4245]	[-11.994, 25.47]	[0, 0]	[0, 1]	[0, 1]	[0, 0]	0	0	0	2594288
14RLU825630.las	(382500.001,3363000.000,667.174)	(383999.999,3364500.000,750.530)	[-4278, 1028]	[-25.668, 6.168]	[0, 0]	[0, 1]	[0, 1]	[0, 0]	0	0	0	2485294
14RLU825645.las	(382500.001,3364500.001,475.590)	(383999.999,3365999.999,721.481)	[-951, 4231]	[-5.706, 25.386]	[0, 0]	[0, 1]	[0, 1]	[0, 0]	0	0	0	2636491
14RLU840015.las	(384000.000,3301500.001,595.150)	(385500.000,3302999.999,745.728)	[-1486, 4396]	[-8.916, 26.376]	[0, 0]	[0, 1]	[0, 1]	[0, 0]	0	0	0	3444182
14RLU840030.las	(384000.000,3303000.000,624.531)	(385500.000,3304500.000,732.854)	[-4430, 4365]	[-26.58, 26.19]	[0, 0]	[0, 1]	[0, 1]	[0, 0]	0	0	0	3316872
14RLU840045.las	(384000.000,3304500.001,634.743)	(385500.000,3305999.999,799.454)	[-4386, 4401]	[-26.316, 26.406]	[0, 0]	[0, 1]	[0, 1]	[0, 0]	0	0	0	4682681
14RLU840060.las	(384000.000,3306000.000,647.582)	(385500.000,3307500.000,768.585)	[-4430, 4198]	[-26.58, 25.188]	[0, 0]	[0, 1]	[0, 1]	[0, 0]	0	0	0	3639647
14RLU840075.las	(384000.000,3307500.001,517.324)	(385500.000,3308999.999,868.281)	[-2558, 4330]	[-15.348, 25.98]	[0, 0]	[0, 1]	[0, 1]	[0, 0]	0	0	0	3018544
14RLU840090.las	(384000.000,3309000.000,538.642)	(385500.000,3310499.999,793.320)	[-4218, 1649]	[-25.308, 9.894]	[0, 0]	[0, 1]	[0, 1]	[0, 0]	0	0	0	2543767
14RLU840105.las	(384000.000,3310500.000,596.964)	(385500.000,3312000.000,875.008)	[-4249, 4121]	[-25.494, 24.726]	[0, 0]	[0, 1]	[0, 1]	[0, 0]	0	0	0	5494484
14RLU840120.las	(384000.000,3312000.001,685.438)	(385500.000,3313499.999,843.220)	[-4199, 4184]	[-25.194, 25.104]	[0, 0]	[0, 1]	[0, 1]	[0, 0]	0	0	0	6921888
14RLU840135.las	(384000.000,3313500.000,685.449)	(385500.000,3315000.000,740.246)	[-4250, 660]	[-25.5, 3.96]	[0, 0]	[0, 1]	[0, 1]	[0, 0]	0	0	0	2642996
14RLU840150.las	(384000.000,3315000.001,701.989)	(385500.000,3316499.999,840.139)	[-1432, 4274]	[-8.592, 25.644]	[0, 0]	[0, 1]	[0, 1]	[0, 0]	0	0	0	2702727
14RLU840165.las	(384000.000,3316500.000,655.423)	(385500.000,3318000.000,806.960)	[-4319, 2389]	[-25.914, 14.334]	[0, 0]	[0, 1]	[0, 1]	[0, 0]	0	0	0	2658501
14RLU840180.las	(384000.000,3318000.001,601.025)	(385500.000,3319499.999,864.879)	[-3243, 4256]	[-19.458, 25.536]	[0, 0]	[0, 1]	[0, 1]	[0, 0]	0	0	0	3816056
14RLU840195.las	(384000.000,3319500.000,696.463)	(385500.000,3320999.999,889.784)	[-4261, 3568]	[-25.566, 21.408]	[0, 0]	[0, 1]	[0, 1]	[0, 0]	0	0	0	3914263
14RLU840210.las	(384000.000,3321000.000,618.614)	(385500.000,3322500.000,826.098)	[-4204, 4252]	[-25.224, 25.512]	[0, 0]	[0, 1]	[0, 1]	[0, 0]	0	0	0	2838059
14RLU840225.las	(384000.000,3322500.001,714.184)	(385500.000,3323999.999,748.106)	[-4369, 1723]	[-26.214, 10.338]	[0, 0]	[0, 1]	[0, 1]	[0, 0]	0	0	0	2837858
14RLU840240.las	(384000.000,3324000.000,590.854)	(385500.000,3325500.000,771.361)	[-737, 4288]	[-4.422, 25.728]	[0, 0]	[0, 1]	[0, 1]	[0, 0]	0	0	0	2402372
14RLU840255.las	(384000.000,3325500.001,600.963)	(385500.000,3326999.999,874.044)	[-4262, 1312]	[-25.572, 7.872]	[0, 0]	[0, 1]	[0, 1]	[0, 0]	0	0	0	2499387
14RLU840270.las	(384000.000,3327000.000,597.854)	(385500.000,3328499.998,786.303)	[-2202, 4142]	[-13.212, 24.852]	[0, 0]	[0, 1]	[0, 1]	[0, 0]	0	0	0	2489076
14RLU840285.las	(384000.000,3328500.000,510.236)	(385500.000,3330000.000,812.065)	[-4197, 4120]	[-25.182, 24.72]	[0, 0]	[0, 1]	[0, 1]	[0, 0]	0	0	0	3763779
14RLU840300.las	(384000.000,3330000.001,575.807)	(385500.000,3331499.999,826.876)	[-4148, 4152]	[-24.888, 24.912]	[0, 0]	[0, 1]	[0, 1]	[0, 0]	0	0	0	3304259
14RLU840315.las	(384000.000,3331500.000,524.518)	(385500.000,3333000.000,859.614)	[-4200, 4077]	[-25.2, 24.462]	[0, 0]	[0, 1]	[0, 1]	[0, 0]	0	0	0	5271920
14RLU840330.las	(384000.000,3333000.001,519.957)	(385500.000,3334499.999,9071.515)	[-4115, 1369]	[-24.69, 8.214]	[0, 0]	[0, 1]	[0, 1]	[0, 0]	0	0	0	2466829
14RLU840345.las	(384000.000,3334500.000,513.072)	(385500.000,3336000.000,785.759)	[-2397, 4073]	[-14.382, 24.438]	[0, 0]	[0, 1]	[0, 1]	[0, 0]	0	0	0	2346643
14RLU840360.las	(384000.000,3336000.001,546.243)	(385500.000,3337499.999,865.415)	[-4163, 4033]	[-24.978, 24.198]	[0, 0]	[0, 1]	[0, 1]	[0, 0]	0	0	0	3645912
14RLU840375.las	(384000.000,3337500.000,560.943)	(385500.000,3338999.999,719.251)	[-4094, 4081]	[-24.564, 24.486]	[0, 0]	[0, 1]	[0, 1]	[0, 0]	0	0	0	3569857
14RLU840390.las	(384000.000,3339000.000,529.279)	(385500.000,3340500.000,811.113)	[-4099, 4031]	[-24.594, 24.186]	[0, 0]	[0, 1]	[0, 1]	[0, 0]	0	0	0	2717097
14RLU840405.las	(384000.000,3340500.001,518.154)	(385500.000,3341999.999,847.515)	[-4065, 1654]	[-24.39, 9.924]	[0, 0]	[0, 1]	[0, 1]	[0, 0]	0	0	0	2587933
14RLU840420.las	(384000.000,3342000.000,513.862)	(385500.000,3343500.000,724.576)	[-622, 3989]	[-3.732, 23.934]	[0, 0]	[0, 1]	[0, 1]	[0, 0]	0	0	0	2452976
14RLU840435.las	(384000.000,3343500.001,476.995)	(385500.000,3344999.999,820.762)	[-4100, 1287]	[-24.6, 7.722]	[0, 0]	[0, 1]	[0, 1]	[0, 0]	0	0	0	2756031
14RLU840450.las	(384000.000,3345000.000,566.304)	(385500.000,3346499.999,814.332)	[-2209, 4058]	[-13.254, 24.348]	[0, 0]	[0, 1]	[0, 1]	[0, 0]	0	0	0	2595859
14RLU840465.las	(384000.000,3346500.000,559.429)	(385500.000,3348000.000,709.929)	[-4294, 3115]	[-25.764, 18.69]	[0, 0]	[0, 1]	[0, 1]	[0, 0]	0	0	0	3559254
14RLU840480.las	(384000.000,3348000.001,536.049)	(385500.000,3349499.999,854.437)	[-3693, 4234]	[-22.158, 25.404]	[0, 0]	[0, 1]	[0, 1]	[0, 0]	0	0	0	3255776
14RLU840495.las	(384000.000,3349500.000,495.372)	(385500.000,3351000.000,869.247)	[-4339, 4256]	[-26.034, 25.536]	[0, 0]	[0, 1]	[0, 1]	[0, 0]	0	0	0	3192300
14RLU840510.las	(384000.000,3351000.001,513.747)	(385500.000,3352499.999,861.501)	[-1817, 4302]	[-10.902, 25.812]	[0, 0]	[0, 1]	[0, 1]	[0, 0]	0	0	0	2603727
14RLU840525.las	(384000.000,3352500.000,501.521)	(385500.000,3354000.000,883.877)	[-4383, 811]	[-26.298, 4.866]	[0, 0]	[0, 1]	[0, 1]	[0, 0]	0	0	0	2553300
14RLU840540.las	(384000.000,3354000.001,539.249)	(385500.000,3355499.999,887.018)	[-1194, 4342]	[-7.164, 26.052]	[0, 0]	[0, 1]	[0, 1]	[0, 0]	0	0	0	2728143
14RLU840555.las	(384000.000,3355500.000,521.303)	(385500.000,3356999.999,2285.718)	[-4330, 2099]	[-25.98, 12.594]	[0, 0]	[0, 1]	[0, 1]	[0, 0]	0	0	0	2914975
14RLU840570.las	(384000.000,3357000.000,533.539)	(385500.000,3358500.000,883.905)	[-4318, 4291]	[-25.908, 25.746]	[0, 0]	[0, 1]	[0, 1]	[0, 0]	0	0	0	4891514

DPH-1.3 Report on ASPRS LAS File Format (Tiled Data) - Informational - continued

File	(Xmin, Ymin, Zmin)	(Xmax, Ymax, Zmax)	Extended Scan Angle	Scan Angle Rank	Scanner Channel	Scan Direction	Edge of Flight Line	User Data	Counts for Synthetic	Key-points	Withheld	Overlap
14RLU840585.las	(384000.000,3358500.001,511.304)	(385500.000,3359999.999,2386.677)	[-4262, 4281]	[-25.572, 25.686]	[0, 0]	[0, 1]	[0, 1]	[0, 0]	0	0	0	10365960
14RLU840600.las	(384000.000,3360000.000,537.479)	(385500.000,3361500.000,829.888)	[-4321, 4291]	[-25.926, 25.746]	[0, 0]	[0, 1]	[0, 1]	[0, 0]	0	0	0	4393886
14RLU840615.las	(384000.000,3361500.001,678.321)	(385500.000,3362999.999,727.053)	[-1970, 4264]	[-11.82, 25.584]	[0, 0]	[0, 1]	[0, 1]	[0, 0]	0	0	0	2620059
14RLU840630.las	(384000.000,3363000.000,662.604)	(385500.000,3364500.000,725.246)	[-4286, 990]	[-25.716, 5.94]	[0, 0]	[0, 1]	[0, 1]	[0, 0]	0	0	0	2599659
14RLU840645.las	(384000.000,3364500.001,655.148)	(385500.000,3365999.999,720.900)	[-1027, 4221]	[-6.162, 25.326]	[0, 0]	[0, 1]	[0, 1]	[0, 0]	0	0	0	2623581
14RLU855015.las	(385500.001,3301500.001,599.737)	(386999.999,3302999.999,732.367)	[-1557, 4448]	[-9.342, 26.688]	[0, 0]	[0, 1]	[0, 1]	[0, 0]	0	0	0	3262704
14RLU855030.las	(385500.001,3303000.000,604.604)	(386999.999,3304500.000,742.588)	[-4434, 4380]	[-26.604, 26.28]	[0, 0]	[0, 1]	[0, 1]	[0, 0]	0	0	0	3374913
14RLU855045.las	(385500.001,3304500.001,618.213)	(386999.999,3305999.999,850.462)	[-4450, 4385]	[-26.7, 26.31]	[0, 0]	[0, 1]	[0, 1]	[0, 0]	0	0	0	4536838
14RLU855060.las	(385500.001,3306000.000,654.648)	(386999.999,3307500.000,814.108)	[-4414, 4299]	[-26.484, 25.794]	[0, 0]	[0, 1]	[0, 1]	[0, 0]	0	0	0	3740694
14RLU855075.las	(385500.001,3307500.001,617.372)	(386999.999,3308999.999,830.883)	[-2493, 4404]	[-14.958, 26.424]	[0, 0]	[0, 1]	[0, 1]	[0, 0]	0	0	0	2967359
14RLU855090.las	(385500.001,3309000.000,643.539)	(386999.999,3310499.999,855.026)	[-4219, 1549]	[-25.314, 9.294]	[0, 0]	[0, 1]	[0, 1]	[0, 0]	0	0	0	2469961
14RLU855105.las	(385500.001,3310500.000,599.974)	(386999.999,3312000.000,849.665)	[-4288, 4155]	[-25.728, 24.93]	[0, 0]	[0, 1]	[0, 1]	[0, 0]	0	0	0	6198728
14RLU855120.las	(385500.001,3312000.001,593.122)	(386999.999,3313499.999,826.588)	[-4225, 4265]	[-25.35, 25.59]	[0, 0]	[0, 1]	[0, 1]	[0, 0]	0	0	0	7051903
14RLU855135.las	(385500.001,3313500.000,607.880)	(386999.999,3315000.000,856.774)	[-4343, 553]	[-26.058, 3.318]	[0, 0]	[0, 1]	[0, 1]	[0, 0]	0	0	0	2471158
14RLU855150.las	(385500.001,3315000.001,696.742)	(386999.999,3316499.999,735.373)	[-1439, 4203]	[-8.634, 25.218]	[0, 0]	[0, 1]	[0, 1]	[0, 0]	0	0	0	2497689
14RLU855165.las	(385500.001,3316500.000,608.425)	(386999.999,3318000.000,891.725)	[-4301, 2455]	[-25.806, 14.73]	[0, 0]	[0, 1]	[0, 1]	[0, 0]	0	0	0	2713709
14RLU855180.las	(385500.001,3318000.001,703.749)	(386999.999,3319499.999,815.491)	[-3363, 4219]	[-20.178, 25.314]	[0, 0]	[0, 1]	[0, 1]	[0, 0]	0	0	0	3858229
14RLU855195.las	(385500.001,3319500.000,684.458)	(386999.999,3320999.999,774.098)	[-4219, 3512]	[-25.314, 21.072]	[0, 0]	[0, 1]	[0, 1]	[0, 0]	0	0	0	4036724
14RLU855210.las	(385500.001,3321000.000,589.611)	(386999.999,3322500.000,733.513)	[-4203, 4220]	[-25.218, 25.32]	[0, 0]	[0, 1]	[0, 1]	[0, 0]	0	0	0	2626012
14RLU855225.las	(385500.001,3322500.001,566.831)	(386999.999,3323999.999,745.895)	[-4322, 1701]	[-25.932, 10.206]	[0, 0]	[0, 1]	[0, 1]	[0, 0]	0	0	0	2577300
14RLU855240.las	(385500.001,3324000.000,594.590)	(386999.999,3325500.000,775.744)	[-709, 4207]	[-4.254, 25.242]	[0, 0]	[0, 1]	[0, 1]	[0, 0]	0	0	0	2284270
14RLU855255.las	(385500.001,3325500.001,586.406)	(386999.999,3326999.999,806.808)	[-4280, 1358]	[-25.68, 8.148]	[0, 0]	[0, 1]	[0, 1]	[0, 0]	0	0	0	2484529
14RLU855270.las	(385500.001,3327000.000,569.826)	(386999.999,3328499.999,719.799)	[-2257, 4153]	[-13.542, 24.918]	[0, 0]	[0, 1]	[0, 1]	[0, 0]	0	0	0	2583252
14RLU855285.las	(385500.001,3328500.000,532.400)	(386999.999,3330000.000,830.684)	[-4178, 4080]	[-25.068, 24.48]	[0, 0]	[0, 1]	[0, 1]	[0, 0]	0	0	0	3993561
14RLU855300.las	(385500.001,3330000.001,536.751)	(386999.999,3331499.999,833.977)	[-4148, 4105]	[-24.888, 24.63]	[0, 0]	[0, 1]	[0, 1]	[0, 0]	0	0	0	3622854
14RLU855315.las	(385500.001,3331500.000,551.879)	(386999.999,3333000.000,809.240)	[-4150, 4091]	[-24.9, 24.546]	[0, 0]	[0, 1]	[0, 1]	[0, 0]	0	0	0	4699977
14RLU855330.las	(385500.001,3333000.001,626.166)	(386999.999,3334499.999,819.725)	[-4106, 1431]	[-24.636, 8.586]	[0, 0]	[0, 1]	[0, 1]	[0, 0]	0	0	0	2416003
14RLU855345.las	(385500.001,3334500.000,584.747)	(386999.999,3336000.000,715.491)	[-2419, 4057]	[-14.514, 24.342]	[0, 0]	[0, 1]	[0, 1]	[0, 0]	0	0	0	2371430
14RLU855360.las	(385500.001,3336000.001,545.909)	(386999.999,3337499.999,807.884)	[-4135, 4050]	[-24.81, 24.3]	[0, 0]	[0, 1]	[0, 1]	[0, 0]	0	0	0	3767248
14RLU855375.las	(385500.001,3337500.000,634.158)	(386999.999,3338999.999,779.700)	[-4077, 4065]	[-24.462, 24.39]	[0, 0]	[0, 1]	[0, 1]	[0, 0]	0	0	0	3625562
14RLU855390.las	(385500.001,3339000.000,523.004)	(386999.999,3340500.000,716.264)	[-4132, 4006]	[-24.792, 24.036]	[0, 0]	[0, 1]	[0, 1]	[0, 0]	0	0	0	2686190
14RLU855405.las	(385500.001,3340500.001,497.982)	(386999.999,3341999.999,809.178)	[-4064, 1580]	[-24.384, 9.48]	[0, 0]	[0, 1]	[0, 1]	[0, 0]	0	0	0	2436991
14RLU855420.las	(385500.001,3342000.000,529.208)	(386999.999,3343500.000,844.171)	[-597, 3972]	[-3.582, 23.832]	[0, 0]	[0, 1]	[0, 1]	[0, 0]	0	0	0	2339544
14RLU855435.las	(385500.001,3343500.001,474.895)	(386999.999,3344999.999,819.355)	[-4033, 1316]	[-24.198, 7.896]	[0, 0]	[0, 1]	[0, 1]	[0, 0]	0	0	0	2649207
14RLU855450.las	(385500.001,3345000.000,534.214)	(386999.999,3346499.999,802.518)	[-2249, 3990]	[-13.494, 23.94]	[0, 0]	[0, 1]	[0, 1]	[0, 0]	0	0	0	2518250
14RLU855465.las	(385500.001,3346500.000,509.485)	(386999.999,3348000.000,832.088)	[-4281, 3139]	[-25.686, 18.834]	[0, 0]	[0, 1]	[0, 1]	[0, 0]	0	0	0	3872399
14RLU855480.las	(385500.001,3348000.001,476.080)	(386999.999,3349499.999,2450.809)	[-4241, 4204]	[-25.446, 25.224]	[0, 0]	[0, 1]	[0, 1]	[0, 0]	0	0	0	3461922
14RLU855495.las	(385500.001,3349500.000,474.578)	(386999.999,3351000.000,850.940)	[-4321, 4249]	[-25.926, 25.494]	[0, 0]	[0, 1]	[0, 1]	[0, 0]	0	0	0	3265918
14RLU855510.las	(385500.001,3351000.001,485.639)	(386999.999,3352499.999,858.422)	[-1803, 4285]	[-10.818, 25.71]	[0, 0]	[0, 1]	[0, 1]	[0, 0]	0	0	0	2761675
14RLU855525.las	(385500.001,3352500.000,485.152)	(386999.999,3354000.000,868.259)	[-4350, 745]	[-26.1, 4.47]	[0, 0]	[0, 1]	[0, 1]	[0, 0]	0	0	0	2759114
14RLU855540.las	(385500.001,3354000.001,510.388)	(386999.999,3355499.999,866.141)	[-1288, 4323]	[-7.728, 25.938]	[0, 0]	[0, 1]	[0, 1]	[0, 0]	0	0	0	2672992
14RLU855555.las	(385500.001,3355500.000,546.514)	(386999.999,3356999.999,880.891)	[-4357, 2199]	[-26.142, 13.194]	[0, 0]	[0, 1]	[0, 1]	[0, 0]	0	0	0	2618342
14RLU855570.las	(385500.001,3357000.000,539.972)	(386999.999,3358500.000,835.591)	[-4304, 4312]	[-25.824, 25.872]	[0, 0]	[0, 1]	[0, 1]	[0, 0]	0	0	0	4957337
14RLU855585.las	(385500.001,3358500.001,517.550)	(386999.999,3359999.999,890.956)	[-4272, 4264]	[-25.632, 25.584]	[0, 0]	[0, 1]	[0, 1]	[0, 0]	0	0	0	10805287
14RLU855600.las	(385500.001,3360000.000,507.472)	(386999.999,3361500.000,791.394)	[-4314, 4273]	[-25.884, 25.638]	[0, 0]	[0, 1]	[0, 1]	[0, 0]	0	0	0	4238375
14RLU855615.las	(385500.001,3361500.001,551.178)	(386999.999,3362999.999,732.461)	[-1918, 4265]	[-11.508, 25.59]	[0, 0]	[0, 1]	[0, 1]	[0, 0]	0	0	0	2739243
14RLU855630.las	(385500.001,3363000.000,687.502)	(386999.999,3364500.000,802.264)	[-4277, 902]	[-25.662, 5.412]	[0, 0]	[0, 1]	[0, 1]	[0, 0]	0	0	0	2585094
14RLU855645.las	(385500.001,3364500.001,677.830)	(386999.999,3365999.999,731.741)	[-1087, 4249]	[-6.522, 25.494]	[0, 0]	[0, 1]	[0, 1]	[0, 0]	0	0	0	2614597
14RLU870015.las	(387000.000,3301500.001,584.944)	(388500.000,3302999.999,700.848)	[-1648, 4362]	[-9.888, 26.172]	[0, 0]	[0, 1]	[0, 1]	[0, 0]	0	0	0	3082637

DPH-1.3 Report on ASPRS LAS File Format (Tiled Data) - Informational - continued

File	(Xmin, Ymin, Zmin)	(Xmax, Ymax, Zmax)	Extended Scan Angle	Scan Angle Rank	Scanner Channel	Scan Direction	Edge of Flight Line	User Data	Counts for Synthetic	Key-points	Withheld	Overlap
14RLU870030.las	(387000.000,3303000.000,604.737)	(388500.000,3304500.000,795.295)	[-4433, 4377]	[-26.598, 26.262]	[0, 0]	[0, 1]	[0, 1]	[0, 0]	0	0	0	3584686
14RLU870045.las	(387000.000,3304500.001,543.666)	(388500.000,3305999.999,773.045)	[-4432, 4399]	[-26.592, 26.394]	[0, 0]	[0, 1]	[0, 1]	[0, 0]	0	0	0	4519434
14RLU870060.las	(387000.000,3306000.000,630.636)	(388500.000,3307500.000,749.254)	[-4431, 4338]	[-26.586, 26.028]	[0, 0]	[0, 1]	[0, 1]	[0, 0]	0	0	0	3765673
14RLU870075.las	(387000.000,3307500.001,549.083)	(388500.000,3308999.999,728.805)	[-2427, 4404]	[-14.562, 26.424]	[0, 0]	[0, 1]	[0, 1]	[0, 0]	0	0	0	2785241
14RLU870090.las	(387000.000,3309000.000,580.519)	(388500.000,3310499.999,844.102)	[-4214, 1493]	[-25.284, 8.958]	[0, 0]	[0, 1]	[0, 1]	[0, 0]	0	0	0	2640843
14RLU870105.las	(387000.000,3310500.000,690.819)	(388500.000,3312000.000,872.194)	[-4277, 4145]	[-25.662, 24.87]	[0, 0]	[0, 1]	[0, 1]	[0, 0]	0	0	0	5294791
14RLU870120.las	(387000.000,3312000.001,691.413)	(388500.000,3313499.999,857.522)	[-4200, 4257]	[-25.2, 25.542]	[0, 0]	[0, 1]	[0, 1]	[0, 0]	0	0	0	6980202
14RLU870135.las	(387000.000,3313500.000,706.296)	(388500.000,3315000.000,858.681)	[-4324, 481]	[-25.944, 2.886]	[0, 0]	[0, 1]	[0, 1]	[0, 0]	0	0	0	2524462
14RLU870150.las	(387000.000,3315000.001,692.880)	(388500.000,3316499.999,787.215)	[-1558, 4230]	[-9.348, 25.38]	[0, 0]	[0, 1]	[0, 1]	[0, 0]	0	0	0	2629527
14RLU870165.las	(387000.000,3316500.000,682.547)	(388500.000,3318000.000,792.748)	[-4271, 2476]	[-25.626, 14.856]	[0, 0]	[0, 1]	[0, 1]	[0, 0]	0	0	0	2741786
14RLU870180.las	(387000.000,3318000.001,546.337)	(388500.000,3319499.999,836.540)	[-3372, 4186]	[-20.232, 25.116]	[0, 0]	[0, 1]	[0, 1]	[0, 0]	0	0	0	4118913
14RLU870195.las	(387000.000,3319500.000,684.785)	(388500.000,3320999.999,843.066)	[-4264, 3448]	[-25.584, 20.688]	[0, 0]	[0, 1]	[0, 1]	[0, 0]	0	0	0	4143765
14RLU870210.las	(387000.000,3321000.000,647.841)	(388500.000,3322500.000,833.183)	[-4183, 4178]	[-25.098, 25.068]	[0, 0]	[0, 1]	[0, 1]	[0, 0]	0	0	0	2928889
14RLU870225.las	(387000.000,3322500.001,595.614)	(388500.000,3323999.999,753.419)	[-4246, 1610]	[-25.476, 9.66]	[0, 0]	[0, 1]	[0, 1]	[0, 0]	0	0	0	2532509
14RLU870240.las	(387000.000,3324000.000,683.464)	(388500.000,3325500.000,770.264)	[-597, 4200]	[-3.582, 25.2]	[0, 0]	[0, 1]	[0, 1]	[0, 0]	0	0	0	2365314
14RLU870255.las	(387000.000,3325500.001,577.843)	(388500.000,3326999.999,867.626)	[-4283, 1456]	[-25.698, 8.736]	[0, 0]	[0, 1]	[0, 1]	[0, 0]	0	0	0	2562100
14RLU870270.las	(387000.000,3327000.000,673.431)	(388500.000,3328499.999,828.700)	[-2304, 4170]	[-13.824, 25.02]	[0, 0]	[0, 1]	[0, 1]	[0, 0]	0	0	0	2609902
14RLU870285.las	(387000.000,3328500.000,614.580)	(388500.000,3330000.000,832.392)	[-4185, 4062]	[-25.11, 24.372]	[0, 0]	[0, 1]	[0, 1]	[0, 0]	0	0	0	3995563
14RLU870300.las	(387000.000,3330000.001,510.637)	(388500.000,3331499.999,744.001)	[-4133, 4103]	[-24.798, 24.618]	[0, 0]	[0, 1]	[0, 1]	[0, 0]	0	0	0	3574064
14RLU870315.las	(387000.000,3331500.000,538.793)	(388500.000,3333000.000,840.722)	[-4129, 4045]	[-24.774, 24.27]	[0, 0]	[0, 1]	[0, 1]	[0, 0]	0	0	0	4838833
14RLU870330.las	(387000.000,3333000.001,570.958)	(388500.000,3334499.999,808.192)	[-4071, 1507]	[-24.426, 9.042]	[0, 0]	[0, 1]	[0, 1]	[0, 0]	0	0	0	2380771
14RLU870345.las	(387000.000,3334500.000,567.559)	(388500.000,3336000.000,9068.922)	[-4083, 4059]	[-24.498, 24.354]	[0, 0]	[0, 1]	[0, 1]	[0, 0]	0	0	0	2416324
14RLU870360.las	(387000.000,3336000.001,663.916)	(388500.000,3337499.999,832.921)	[-4116, 4014]	[-24.696, 24.084]	[0, 0]	[0, 1]	[0, 1]	[0, 0]	0	0	0	3961497
14RLU870375.las	(387000.000,3337500.000,534.106)	(388500.000,3338999.999,868.385)	[-4094, 4037]	[-24.564, 24.222]	[0, 0]	[0, 1]	[0, 1]	[0, 0]	0	0	0	3844153
14RLU870390.las	(387000.000,3339000.000,508.941)	(388500.000,3340500.000,890.667)	[-4098, 4021]	[-24.588, 24.126]	[0, 0]	[0, 1]	[0, 1]	[0, 0]	0	0	0	2486424
14RLU870405.las	(387000.000,3340500.001,525.347)	(388500.000,3341999.999,726.520)	[-4074, 1471]	[-24.444, 8.826]	[0, 0]	[0, 1]	[0, 1]	[0, 0]	0	0	0	2465722
14RLU870420.las	(387000.000,3342000.000,488.194)	(388500.000,3343500.000,812.622)	[-616, 3972]	[-3.696, 23.832]	[0, 0]	[0, 1]	[0, 1]	[0, 0]	0	0	0	2536570
14RLU870435.las	(387000.000,3343500.001,534.008)	(388500.000,3344999.999,820.351)	[-4065, 1353]	[-24.39, 8.118]	[0, 0]	[0, 1]	[0, 1]	[0, 0]	0	0	0	2632087
14RLU870450.las	(387000.000,3345000.000,479.580)	(388500.000,3346499.999,823.845)	[-2290, 4016]	[-13.74, 24.096]	[0, 0]	[0, 1]	[0, 1]	[0, 0]	0	0	0	2718231
14RLU870465.las	(387000.000,3346500.000,499.889)	(388500.000,3348000.000,736.408)	[-4257, 3172]	[-25.542, 19.032]	[0, 0]	[0, 1]	[0, 1]	[0, 0]	0	0	0	4051248
14RLU870480.las	(387000.000,3348000.001,485.827)	(388500.000,3349499.999,821.800)	[-3479, 4233]	[-20.874, 25.398]	[0, 0]	[0, 1]	[0, 1]	[0, 0]	0	0	0	3592375
14RLU870495.las	(387000.000,3349500.000,460.293)	(388500.000,3351000.000,846.690)	[-4283, 4246]	[-25.698, 25.476]	[0, 0]	[0, 1]	[0, 1]	[0, 0]	0	0	0	3071241
14RLU870510.las	(387000.000,3351000.001,486.979)	(388500.000,3352499.999,867.382)	[-1681, 4282]	[-10.086, 25.692]	[0, 0]	[0, 1]	[0, 1]	[0, 0]	0	0	0	2830705
14RLU870525.las	(387000.000,3352500.000,507.622)	(388500.000,3354000.000,886.781)	[-4320, 673]	[-25.92, 4.038]	[0, 0]	[0, 1]	[0, 1]	[0, 0]	0	0	0	2811790
14RLU870540.las	(387000.000,3354000.001,502.780)	(388500.000,3355499.999,878.667)	[-1354, 4291]	[-8.124, 25.746]	[0, 0]	[0, 1]	[0, 1]	[0, 0]	0	0	0	2796032
14RLU870555.las	(387000.000,3355500.000,518.583)	(388500.000,3356999.999,880.494)	[-4322, 2266]	[-25.932, 13.596]	[0, 0]	[0, 1]	[0, 1]	[0, 0]	0	0	0	2669727
14RLU870570.las	(387000.000,3357000.000,548.021)	(388500.000,3358500.000,867.584)	[-4302, 4297]	[-25.812, 25.782]	[0, 0]	[0, 1]	[0, 1]	[0, 0]	0	0	0	5128435
14RLU870585.las	(387000.000,3358500.001,510.062)	(388500.000,3359999.999,868.253)	[-4302, 4247]	[-25.812, 25.482]	[0, 0]	[0, 1]	[0, 1]	[0, 0]	0	0	0	10331134
14RLU870600.las	(387000.000,3360000.000,597.050)	(388500.000,3361500.000,836.100)	[-4279, 4267]	[-25.674, 25.602]	[0, 0]	[0, 1]	[0, 1]	[0, 0]	0	0	0	4006989
14RLU870615.las	(387000.000,3361500.001,665.876)	(388500.000,3362999.999,737.504)	[-1848, 4233]	[-11.088, 25.398]	[0, 0]	[0, 1]	[0, 1]	[0, 0]	0	0	0	2781545
14RLU870630.las	(387000.000,3363000.000,678.794)	(388500.000,3364500.000,799.678)	[-4265, 854]	[-25.59, 5.124]	[0, 0]	[0, 1]	[0, 1]	[0, 0]	0	0	0	2609053
14RLU870645.las	(387000.000,3364500.001,672.667)	(388500.000,3365999.999,803.692)	[-1147, 4214]	[-6.882, 25.284]	[0, 0]	[0, 1]	[0, 1]	[0, 0]	0	0	0	2675391
14RLU885015.las	(388500.001,3301500.001,576.621)	(390000.000,3302999.999,706.516)	[-1718, 4379]	[-10.308, 26.274]	[0, 0]	[0, 1]	[0, 1]	[0, 0]	0	0	0	2980090
14RLU885030.las	(388500.001,3303000.000,509.610)	(390000.000,3304500.000,715.306)	[-4471, 4398]	[-26.826, 26.388]	[0, 0]	[0, 1]	[0, 1]	[0, 0]	0	0	0	3457182
14RLU885045.las	(388500.001,3304500.001,598.020)	(390000.000,3305999.999,727.661)	[-4434, 4510]	[-26.604, 27.06]	[0, 0]	[0, 1]	[0, 1]	[0, 0]	0	0	0	4296440
14RLU885060.las	(388500.001,3306000.000,585.099)	(390000.000,3307500.000,865.089)	[-4430, 4320]	[-26.58, 25.92]	[0, 0]	[0, 1]	[0, 1]	[0, 0]	0	0	0	3777613
14RLU885075.las	(388500.001,3307500.001,545.089)	(390000.000,3308999.999,839.473)	[-2344, 4627]	[-14.064, 27.762]	[0, 0]	[0, 1]	[0, 1]	[0, 0]	0	0	0	2735976
14RLU885090.las	(388500.001,3309000.000,648.428)	(390000.000,3310499.999,731.631)	[-4207, 1492]	[-25.242, 8.952]	[0, 0]	[0, 1]	[0, 1]	[0, 0]	0	0	0	2509959
14RLU885105.las	(388500.001,3310500.000,614.026)	(390000.000,3312000.000,824.179)	[-4269, 4106]	[-25.614, 24.636]	[0, 0]	[0, 1]	[0, 1]	[0, 0]	0	0	0	5430481

DPH-1.3 Report on ASPRS LAS File Format (Tiled Data) - Informational - continued

File	(Xmin, Ymin, Zmin)	(Xmax, Ymax, Zmax)	Extended Scan Angle	Scan Angle Rank	Scanner Channel	Scan Direction	Edge of Flight Line	User Data	Counts for Synthetic	Key-points	Withheld	Overlap
14RLU885120.las	(388500.001,3312000.001,685.947)	(390000.000,3313499.999,830.354)	[-4191, 4201]	[-25.146, 25.206]	[0, 0]	[0, 1]	[0, 1]	[0, 0]	0	0	0	6952698
14RLU885135.las	(388500.001,3313500.000,693.334)	(390000.000,3315000.000,753.474)	[-4266, 569]	[-25.596, 3.414]	[0, 0]	[0, 1]	[0, 1]	[0, 0]	0	0	0	2620535
14RLU885150.las	(388500.001,3315000.001,528.339)	(390000.000,3316499.999,832.062)	[-1568, 4206]	[-9.408, 25.236]	[0, 0]	[0, 1]	[0, 1]	[0, 0]	0	0	0	2623819
14RLU885165.las	(388500.001,3316500.000,661.531)	(390000.000,3318000.000,816.895)	[-4251, 2467]	[-25.506, 14.802]	[0, 0]	[0, 1]	[0, 1]	[0, 0]	0	0	0	2513257
14RLU885180.las	(388500.001,3318000.001,548.657)	(390000.000,3319499.999,786.528)	[-3410, 4140]	[-20.46, 24.84]	[0, 0]	[0, 1]	[0, 1]	[0, 0]	0	0	0	4060252
14RLU885195.las	(388500.001,3319500.000,646.562)	(390000.000,3320999.999,734.740)	[-4212, 3337]	[-25.272, 20.022]	[0, 0]	[0, 1]	[0, 1]	[0, 0]	0	0	0	4048549
14RLU885210.las	(388500.001,3321000.000,611.874)	(390000.000,3322500.000,779.730)	[-2545, 4223]	[-15.27, 25.338]	[0, 0]	[0, 1]	[0, 1]	[0, 0]	0	0	0	2864947
14RLU885225.las	(388500.001,3322500.001,591.210)	(390000.000,3323999.999,783.549)	[-4297, 1538]	[-25.782, 9.228]	[0, 0]	[0, 1]	[0, 1]	[0, 0]	0	0	0	2613383
14RLU885240.las	(388500.001,3324000.000,534.078)	(390000.000,3325500.000,766.788)	[-543, 4226]	[-3.258, 25.356]	[0, 0]	[0, 1]	[0, 1]	[0, 0]	0	0	0	2607760
14RLU885255.las	(388500.001,3325500.001,570.631)	(390000.000,3326999.999,873.853)	[-4303, 1459]	[-25.818, 8.754]	[0, 0]	[0, 1]	[0, 1]	[0, 0]	0	0	0	2529615
14RLU885270.las	(388500.001,3327000.000,546.799)	(390000.000,3328499.999,862.981)	[-4159, 4168]	[-24.954, 25.008]	[0, 0]	[0, 1]	[0, 1]	[0, 0]	0	0	0	2487863
14RLU885285.las	(388500.001,3328500.000,521.797)	(390000.000,3330000.000,770.429)	[-4211, 4085]	[-25.266, 24.51]	[0, 0]	[0, 1]	[0, 1]	[0, 0]	0	0	0	4161132
14RLU885300.las	(388500.001,3330000.001,587.034)	(390000.000,3331499.999,839.384)	[-4129, 4139]	[-24.774, 24.834]	[0, 0]	[0, 1]	[0, 1]	[0, 0]	0	0	0	3824434
14RLU885315.las	(388500.001,3331500.000,507.864)	(390000.000,3333000.000,710.123)	[-4138, 4072]	[-24.828, 24.432]	[0, 0]	[0, 1]	[0, 1]	[0, 0]	0	0	0	4379425
14RLU885330.las	(388500.001,3333000.001,552.216)	(390000.000,3334499.999,702.728)	[-4132, 1523]	[-24.792, 9.138]	[0, 0]	[0, 1]	[0, 1]	[0, 0]	0	0	0	2252748
14RLU885345.las	(388500.001,3334500.000,593.229)	(390000.000,3336000.000,844.521)	[-4115, 4021]	[-24.69, 24.126]	[0, 0]	[0, 1]	[0, 1]	[0, 0]	0	0	0	2504389
14RLU885360.las	(388500.001,3336000.001,491.039)	(390000.000,3337499.999,712.713)	[-4098, 3992]	[-24.588, 23.952]	[0, 0]	[0, 1]	[0, 1]	[0, 0]	0	0	0	3752475
14RLU885375.las	(388500.001,3337500.000,541.725)	(390000.000,3338999.999,819.697)	[-4065, 4039]	[-24.39, 24.234]	[0, 0]	[0, 1]	[0, 1]	[0, 0]	0	0	0	3561916
14RLU885390.las	(388500.001,3339000.000,528.802)	(390000.000,3340500.000,825.440)	[-2344, 4087]	[-14.064, 24.522]	[0, 0]	[0, 1]	[0, 1]	[0, 0]	0	0	0	2387534
14RLU885405.las	(388500.001,3340500.001,504.394)	(390000.000,3341999.999,830.679)	[-4166, 1518]	[-24.996, 9.108]	[0, 0]	[0, 1]	[0, 1]	[0, 0]	0	0	0	2542790
14RLU885420.las	(388500.001,3342000.000,534.644)	(390000.000,3343500.000,812.627)	[-589, 4033]	[-3.534, 24.198]	[0, 0]	[0, 1]	[0, 1]	[0, 0]	0	0	0	2440355
14RLU885435.las	(388500.001,3343500.001,529.906)	(390000.000,3344999.999,876.175)	[-4112, 1560]	[-24.672, 9.36]	[0, 0]	[0, 1]	[0, 1]	[0, 0]	0	0	0	2647701
14RLU885450.las	(388500.001,3345000.000,584.631)	(390000.000,3346499.999,794.790)	[-2413, 3989]	[-14.478, 23.934]	[0, 0]	[0, 1]	[0, 1]	[0, 0]	0	0	0	2542707
14RLU885465.las	(388500.001,3346500.000,547.375)	(390000.000,3348000.000,678.930)	[-4345, 3183]	[-26.07, 19.098]	[0, 0]	[0, 1]	[0, 1]	[0, 0]	0	0	0	4084968
14RLU885480.las	(388500.001,3348000.001,625.239)	(390000.000,3349499.999,826.267)	[-3483, 4300]	[-20.898, 25.8]	[0, 0]	[0, 1]	[0, 1]	[0, 0]	0	0	0	3732296
14RLU885495.las	(388500.001,3349500.000,608.975)	(390000.000,3351000.000,855.295)	[-4332, 4319]	[-25.992, 25.914]	[0, 0]	[0, 1]	[0, 1]	[0, 0]	0	0	0	2984742
14RLU885510.las	(388500.001,3351000.001,512.526)	(390000.000,3352499.999,849.569)	[-1648, 4285]	[-9.888, 25.71]	[0, 0]	[0, 1]	[0, 1]	[0, 0]	0	0	0	2757543
14RLU885525.las	(388500.001,3352500.000,557.136)	(390000.000,3354000.000,2344.003)	[-4316, 4263]	[-25.896, 25.578]	[0, 0]	[0, 1]	[0, 1]	[0, 0]	0	0	0	2689781
14RLU885540.las	(388500.001,3354000.001,546.073)	(390000.000,3355499.999,894.972)	[-1417, 4321]	[-8.502, 25.926]	[0, 0]	[0, 1]	[0, 1]	[0, 0]	0	0	0	2881985
14RLU885555.las	(388500.001,3355500.000,537.265)	(390000.000,3356999.999,860.431)	[-4338, 2305]	[-26.028, 13.83]	[0, 0]	[0, 1]	[0, 1]	[0, 0]	0	0	0	2806817
14RLU885570.las	(388500.001,3357000.000,587.246)	(390000.000,3358500.000,861.418)	[-4267, 4289]	[-25.602, 25.734]	[0, 0]	[0, 1]	[0, 1]	[0, 0]	0	0	0	4113493
14RLU885585.las	(388500.001,3358500.001,517.439)	(390000.000,3359999.999,880.136)	[-4321, 4245]	[-25.926, 25.47]	[0, 0]	[0, 1]	[0, 1]	[0, 0]	0	0	0	4670564
14RLU885600.las	(388500.001,3360000.000,680.296)	(390000.000,3361500.000,731.167)	[-4272, 4237]	[-25.632, 25.422]	[0, 0]	[0, 1]	[0, 1]	[0, 0]	0	0	0	3327085
14RLU885615.las	(388500.001,3361500.001,660.306)	(390000.000,3362999.999,769.960)	[-1787, 4230]	[-10.722, 25.38]	[0, 0]	[0, 1]	[0, 1]	[0, 0]	0	0	0	2780585
14RLU885630.las	(388500.001,3363000.000,556.149)	(390000.000,3364500.000,720.593)	[-4257, 769]	[-25.542, 4.614]	[0, 0]	[0, 1]	[0, 1]	[0, 0]	0	0	0	2578913
14RLU885645.las	(388500.001,3364500.001,659.209)	(390000.000,3365999.999,708.896)	[-1207, 4229]	[-7.242, 25.374]	[0, 0]	[0, 1]	[0, 1]	[0, 0]	0	0	0	2837700
14RLU900015.las	(390000.001,3301500.001,447.166)	(391499.999,3302999.999,802.504)	[-1781, 4344]	[-10.686, 26.064]	[0, 0]	[0, 1]	[0, 1]	[0, 0]	0	0	0	3019890
14RLU900030.las	(390000.001,3303000.000,549.042)	(391499.999,3304500.000,705.795)	[-4431, 4271]	[-26.586, 25.626]	[0, 0]	[0, 1]	[0, 1]	[0, 0]	0	0	0	3638269
14RLU900045.las	(390000.001,3304500.001,562.454)	(391499.999,3305999.999,737.919)	[-4382, 4412]	[-26.292, 26.472]	[0, 0]	[0, 1]	[0, 1]	[0, 0]	0	0	0	4490102
14RLU900060.las	(390000.001,3306000.000,586.287)	(391499.999,3307500.000,752.874)	[-4312, 4354]	[-25.872, 26.124]	[0, 0]	[0, 1]	[0, 1]	[0, 0]	0	0	0	4166187
14RLU900075.las	(390000.001,3307500.001,631.647)	(391499.999,3308999.999,803.788)	[-2300, 4138]	[-13.8, 24.828]	[0, 0]	[0, 1]	[0, 1]	[0, 0]	0	0	0	2656372
14RLU900090.las	(390000.001,3309000.000,495.282)	(391499.999,3310499.999,723.744)	[-4202, 1467]	[-25.212, 8.802]	[0, 0]	[0, 1]	[0, 1]	[0, 0]	0	0	0	2550289
14RLU900105.las	(390000.001,3310500.000,563.734)	(391499.999,3312000.000,747.504)	[-4318, 4133]	[-25.908, 24.798]	[0, 0]	[0, 1]	[0, 1]	[0, 0]	0	0	0	5169371
14RLU900120.las	(390000.001,3312000.001,584.793)	(391499.999,3313499.999,860.246)	[-4199, 4238]	[-25.194, 25.428]	[0, 0]	[0, 1]	[0, 1]	[0, 0]	0	0	0	6367617
14RLU900135.las	(390000.001,3313500.000,688.536)	(391499.999,3315000.000,813.283)	[-4268, 688]	[-25.608, 4.128]	[0, 0]	[0, 1]	[0, 1]	[0, 0]	0	0	0	2538577
14RLU900150.las	(390000.001,3315000.001,614.815)	(391499.999,3316499.999,748.899)	[-1684, 4189]	[-10.104, 25.134]	[0, 0]	[0, 1]	[0, 1]	[0, 0]	0	0	0	2428782
14RLU900165.las	(390000.001,3316500.000,674.094)	(391499.999,3318000.000,849.292)	[-4251, 4154]	[-25.506, 24.924]	[0, 0]	[0, 1]	[0, 1]	[0, 0]	0	0	0	2569839
14RLU900180.las	(390000.001,3318000.001,603.857)	(391499.999,3319499.999,751.852)	[-3509, 4204]	[-21.054, 25.224]	[0, 0]	[0, 1]	[0, 1]	[0, 0]	0	0	0	4177191
14RLU900195.las	(390000.001,3319500.000,650.837)	(391499.999,3320999.999,726.177)	[-4207, 3274]	[-25.242, 19.644]	[0, 0]	[0, 1]	[0, 1]	[0, 0]	0	0	0	4086941

DPH-1.3 Report on ASPRS LAS File Format (Tiled Data) - Informational - continued

File	(Xmin, Ymin, Zmin)	(Xmax, Ymax, Zmax)	Extended Scan Angle	Scan Angle Rank	Scanner Channel	Scan Direction	Edge of Flight Line	User Data	Counts for Synthetic	Key-points	Withheld	Overlap
14RLU900210.las	(390000.001,3321000.000,630.978)	(391499.999,3322500.000,744.370)	[-2371, 4137]	[-14.226, 24.822]	[0, 0]	[0, 1]	[0, 1]	[0, 0]	0	0	0	2752471
14RLU900225.las	(390000.001,3322500.001,595.926)	(391499.999,3323999.999,703.306)	[-4251, 1404]	[-25.506, 8.424]	[0, 0]	[0, 1]	[0, 1]	[0, 0]	0	0	0	2720132
14RLU900240.las	(390000.001,3324000.000,546.771)	(391499.999,3325500.000,819.177)	[-1385, 4184]	[-8.31, 25.104]	[0, 0]	[0, 1]	[0, 1]	[0, 0]	0	0	0	2612707
14RLU900255.las	(390000.001,3325500.001,609.756)	(391499.999,3326999.999,767.518)	[-4267, 1542]	[-25.602, 9.252]	[0, 0]	[0, 1]	[0, 1]	[0, 0]	0	0	0	2550846
14RLU900270.las	(390000.001,3327000.000,569.033)	(391499.999,3328499.999,730.959)	[-2486, 4186]	[-14.916, 25.116]	[0, 0]	[0, 1]	[0, 1]	[0, 0]	0	0	0	2579233
14RLU900285.las	(390000.001,3328500.000,546.829)	(391499.999,3330000.000,884.376)	[-4257, 4093]	[-25.542, 24.558]	[0, 0]	[0, 1]	[0, 1]	[0, 0]	0	0	0	3816783
14RLU900300.las	(390000.001,3330000.001,623.708)	(391499.999,3331499.999,856.105)	[-4141, 4141]	[-24.846, 24.846]	[0, 0]	[0, 1]	[0, 1]	[0, 0]	0	0	0	3680258
14RLU900315.las	(390000.001,3331500.000,517.141)	(391499.999,3333000.000,800.270)	[-4183, 4070]	[-25.098, 24.42]	[0, 0]	[0, 1]	[0, 1]	[0, 0]	0	0	0	4393698
14RLU900330.las	(390000.001,3333000.001,488.203)	(391499.999,3334499.999,728.753)	[-4125, 1653]	[-24.75, 9.918]	[0, 0]	[0, 1]	[0, 1]	[0, 0]	0	0	0	2501081
14RLU900345.las	(390000.001,3334500.000,505.398)	(391499.999,3336000.000,790.157)	[-4126, 4018]	[-24.756, 24.108]	[0, 0]	[0, 1]	[0, 1]	[0, 0]	0	0	0	2729907
14RLU900360.las	(390000.001,3336000.001,525.216)	(391499.999,3337499.999,843.329)	[-4064, 4031]	[-24.384, 24.186]	[0, 0]	[0, 1]	[0, 1]	[0, 0]	0	0	0	3609437
14RLU900375.las	(390000.001,3337500.000,520.597)	(391499.999,3338999.999,758.588)	[-4077, 4057]	[-24.462, 24.342]	[0, 0]	[0, 1]	[0, 1]	[0, 0]	0	0	0	3368818
14RLU900390.las	(390000.001,3339000.000,599.442)	(391499.999,3340500.000,833.089)	[-2281, 4015]	[-13.686, 24.09]	[0, 0]	[0, 1]	[0, 1]	[0, 0]	0	0	0	2241528
14RLU900405.las	(390000.001,3340500.001,529.711)	(391499.999,3341999.999,835.392)	[-4079, 1452]	[-24.474, 8.712]	[0, 0]	[0, 1]	[0, 1]	[0, 0]	0	0	0	2406891
14RLU900420.las	(390000.001,3342000.000,508.167)	(391499.999,3343500.000,861.426)	[-652, 4075]	[-3.912, 24.45]	[0, 0]	[0, 1]	[0, 1]	[0, 0]	0	0	0	2454839
14RLU900435.las	(390000.001,3343500.001,566.818)	(391499.999,3344999.999,825.737)	[-4142, 1562]	[-24.852, 9.372]	[0, 0]	[0, 1]	[0, 1]	[0, 0]	0	0	0	2607882
14RLU900450.las	(390000.001,3345000.000,526.081)	(391499.999,3346499.999,704.346)	[-3965, 4008]	[-23.79, 24.048]	[0, 0]	[0, 1]	[0, 1]	[0, 0]	0	0	0	2334753
14RLU900465.las	(390000.001,3346500.000,568.654)	(391499.999,3348000.000,692.243)	[-4255, 3263]	[-25.53, 19.578]	[0, 0]	[0, 1]	[0, 1]	[0, 0]	0	0	0	4035886
14RLU900480.las	(390000.001,3348000.001,467.782)	(391499.999,3349499.999,861.137)	[-3382, 4266]	[-20.292, 25.596]	[0, 0]	[0, 1]	[0, 1]	[0, 0]	0	0	0	3830736
14RLU900495.las	(390000.001,3349500.000,531.552)	(391499.999,3351000.000,868.362)	[-4329, 4238]	[-25.974, 25.428]	[0, 0]	[0, 1]	[0, 1]	[0, 0]	0	0	0	2739582
14RLU900510.las	(390000.001,3351000.001,506.665)	(391499.999,3352499.999,2355.464)	[-1587, 4302]	[-9.522, 25.812]	[0, 0]	[0, 1]	[0, 1]	[0, 0]	0	0	0	2662037
14RLU900525.las	(390000.001,3352500.000,527.435)	(391499.999,3354000.000,836.346)	[-4339, 579]	[-26.034, 3.474]	[0, 0]	[0, 1]	[0, 1]	[0, 0]	0	0	0	2731698
14RLU900540.las	(390000.001,3354000.001,531.651)	(391499.999,3355499.999,874.799)	[-1465, 4313]	[-8.79, 25.878]	[0, 0]	[0, 1]	[0, 1]	[0, 0]	0	0	0	2761773
14RLU900555.las	(390000.001,3355500.000,602.584)	(391499.999,3356999.999,864.472)	[-4338, 2336]	[-26.028, 14.016]	[0, 0]	[0, 1]	[0, 1]	[0, 0]	0	0	0	2774727
14RLU900570.las	(390000.001,3357000.000,587.061)	(391499.999,3358500.000,821.187)	[-4276, 4286]	[-25.656, 25.716]	[0, 0]	[0, 1]	[0, 1]	[0, 0]	0	0	0	3876227
14RLU900585.las	(390000.001,3358500.001,671.396)	(391499.999,3359999.999,837.427)	[-4313, 4192]	[-25.878, 25.152]	[0, 0]	[0, 1]	[0, 1]	[0, 0]	0	0	0	3928708
14RLU900600.las	(390000.001,3360000.000,618.517)	(391499.999,3361500.000,727.483)	[-4263, 4250]	[-25.578, 25.5]	[0, 0]	[0, 1]	[0, 1]	[0, 0]	0	0	0	3289133
14RLU900615.las	(390000.001,3361500.001,662.295)	(391499.999,3362999.999,723.648)	[-1716, 4233]	[-10.296, 25.398]	[0, 0]	[0, 1]	[0, 1]	[0, 0]	0	0	0	2756242
14RLU900630.las	(390000.001,3363000.000,507.010)	(391499.999,3364500.000,713.848)	[-4245, 705]	[-25.47, 4.23]	[0, 0]	[0, 1]	[0, 1]	[0, 0]	0	0	0	2654906
14RLU900645.las	(390000.001,3364500.001,647.143)	(391499.999,3365999.999,717.016)	[-1266, 4196]	[-7.596, 25.176]	[0, 0]	[0, 1]	[0, 1]	[0, 0]	0	0	0	2735822
14RLU915015.las	(391500.000,3301500.001,537.688)	(393000.000,3302999.999,715.042)	[-1849, 4381]	[-11.094, 26.286]	[0, 0]	[0, 1]	[0, 1]	[0, 0]	0	0	0	2806362
14RLU915030.las	(391500.000,3303000.000,549.076)	(393000.000,3304500.000,833.215)	[-4403, 4348]	[-26.418, 26.088]	[0, 0]	[0, 1]	[0, 1]	[0, 0]	0	0	0	3682679
14RLU915045.las	(391500.000,3304500.001,454.689)	(393000.000,3305999.999,831.515)	[-4395, 4364]	[-26.37, 26.184]	[0, 0]	[0, 1]	[0, 1]	[0, 0]	0	0	0	4322230
14RLU915060.las	(391500.000,3306000.000,610.157)	(393000.000,3307500.000,722.312)	[-4375, 4372]	[-26.25, 26.232]	[0, 0]	[0, 1]	[0, 1]	[0, 0]	0	0	0	3935576
14RLU915075.las	(391500.000,3307500.001,573.681)	(393000.000,3308999.999,806.730)	[-2307, 4369]	[-13.842, 26.214]	[0, 0]	[0, 1]	[0, 1]	[0, 0]	0	0	0	2975580
14RLU915090.las	(391500.000,3309000.000,571.532)	(393000.000,3310499.999,782.575)	[-4200, 1292]	[-25.2, 7.752]	[0, 0]	[0, 1]	[0, 1]	[0, 0]	0	0	0	2709059
14RLU915105.las	(391500.000,3310500.000,494.049)	(393000.000,3312000.000,851.859)	[-4249, 4114]	[-25.494, 24.684]	[0, 0]	[0, 1]	[0, 1]	[0, 0]	0	0	0	5808682
14RLU915120.las	(391500.000,3312000.001,541.594)	(393000.000,3313499.999,856.724)	[-4161, 4196]	[-24.966, 25.176]	[0, 0]	[0, 1]	[0, 1]	[0, 0]	0	0	0	7117593
14RLU915135.las	(391500.000,3313500.000,683.539)	(393000.000,3315000.000,771.328)	[-4269, 702]	[-25.614, 4.212]	[0, 0]	[0, 1]	[0, 1]	[0, 0]	0	0	0	2557111
14RLU915150.las	(391500.000,3315000.001,684.019)	(393000.000,3316499.999,758.696)	[-1709, 4190]	[-10.254, 25.14]	[0, 0]	[0, 1]	[0, 1]	[0, 0]	0	0	0	2593480
14RLU915165.las	(391500.000,3316500.000,663.810)	(393000.000,3318000.000,847.055)	[-4249, 4098]	[-25.494, 24.588]	[0, 0]	[0, 1]	[0, 1]	[0, 0]	0	0	0	2763855
14RLU915180.las	(391500.000,3318000.001,644.281)	(393000.000,3319499.999,782.307)	[-3502, 4138]	[-21.012, 24.828]	[0, 0]	[0, 1]	[0, 1]	[0, 0]	0	0	0	4478520
14RLU915195.las	(391500.000,3319500.000,641.472)	(393000.000,3320999.999,722.473)	[-4198, 3245]	[-25.188, 19.47]	[0, 0]	[0, 1]	[0, 1]	[0, 0]	0	0	0	4011869
14RLU915210.las	(391500.000,3321000.000,615.355)	(393000.000,3322500.000,782.107)	[-2293, 4156]	[-13.758, 24.936]	[0, 0]	[0, 1]	[0, 1]	[0, 0]	0	0	0	2689464
14RLU915225.las	(391500.000,3322500.001,533.890)	(393000.000,3323999.999,761.637)	[-4215, 1357]	[-25.29, 8.142]	[0, 0]	[0, 1]	[0, 1]	[0, 0]	0	0	0	2684884
14RLU915240.las	(391500.000,3324000.000,613.933)	(393000.000,3325500.000,744.471)	[-608, 4143]	[-3.648, 24.858]	[0, 0]	[0, 1]	[0, 1]	[0, 0]	0	0	0	2429263
14RLU915255.las	(391500.000,3325500.001,504.784)	(393000.000,3326999.999,787.779)	[-4238, 1613]	[-25.428, 9.678]	[0, 0]	[0, 1]	[0, 1]	[0, 0]	0	0	0	2721868
14RLU915270.las	(391500.000,3327000.000,528.031)	(393000.000,3328499.999,844.006)	[-2546, 4139]	[-15.276, 24.834]	[0, 0]	[0, 1]	[0, 1]	[0, 0]	0	0	0	2632843
14RLU915285.las	(391500.000,3328500.000,538.708)	(393000.000,3330000.000,863.260)	[-4199, 4139]	[-25.194, 24.834]	[0, 0]	[0, 1]	[0, 1]	[0, 0]	0	0	0	4218526

DPH-1.3 Report on ASPRS LAS File Format (Tiled Data) - Informational - continued

File	(Xmin, Ymin, Zmin)	(Xmax, Ymax, Zmax)	Extended Scan Angle	Scan Angle Rank	Scanner Channel	Scan Direction	Edge of Flight Line	User Data	Counts for Synthetic	Key-points	Withheld	Overlap
14RLU915300.las	(391500.000,3330000.001,546.240)	(393000.000,3331499.999,782.084)	[-4191, 4124]	[-25.146, 24.744]	[0, 0]	[0, 1]	[0, 1]	[0, 0]	0	0	0	3561199
14RLU915315.las	(391500.000,3331500.000,546.857)	(393000.000,3333000.000,858.259)	[-4198, 4101]	[-25.188, 24.606]	[0, 0]	[0, 1]	[0, 1]	[0, 0]	0	0	0	4251427
14RLU915330.las	(391500.000,3333000.001,573.840)	(393000.000,3334499.999,9073.660)	[-4165, 31510]	[-24.99, 189.06]	[0, 0]	[0, 1]	[0, 1]	[0, 0]	0	0	0	2339242
14RLU915345.las	(391500.000,3334500.000,516.348)	(393000.000,3336000.000,850.284)	[-4066, 4025]	[-24.396, 24.15]	[0, 0]	[0, 1]	[0, 1]	[0, 0]	0	0	0	2602800
14RLU915360.las	(391500.000,3336000.001,533.679)	(393000.000,3337499.999,812.023)	[-4094, 3957]	[-24.564, 23.742]	[0, 0]	[0, 1]	[0, 1]	[0, 0]	0	0	0	3480428
14RLU915375.las	(391500.000,3337500.000,527.308)	(393000.000,3338999.999,811.554)	[-4066, 3989]	[-24.396, 23.934]	[0, 0]	[0, 1]	[0, 1]	[0, 0]	0	0	0	3528229
14RLU915390.las	(391500.000,3339000.000,507.867)	(393000.000,3340500.000,821.029)	[-2245, 4007]	[-13.47, 24.042]	[0, 0]	[0, 1]	[0, 1]	[0, 0]	0	0	0	2300074
14RLU915405.las	(391500.000,3340500.001,503.430)	(393000.000,3341999.999,809.291)	[-4063, 1354]	[-24.378, 8.124]	[0, 0]	[0, 1]	[0, 1]	[0, 0]	0	0	0	2315227
14RLU915420.las	(391500.000,3342000.000,496.114)	(393000.000,3343500.000,791.483)	[-677, 3987]	[-4.062, 23.922]	[0, 0]	[0, 1]	[0, 1]	[0, 0]	0	0	0	2518257
14RLU915435.las	(391500.000,3343500.001,483.626)	(393000.000,3344999.999,794.135)	[-4065, 1591]	[-24.39, 9.546]	[0, 0]	[0, 1]	[0, 1]	[0, 0]	0	0	0	2524978
14RLU915450.las	(391500.000,3345000.000,476.805)	(393000.000,3346499.999,788.627)	[-3953, 3959]	[-23.718, 23.754]	[0, 0]	[0, 1]	[0, 1]	[0, 0]	0	0	0	2652710
14RLU915465.las	(391500.000,3346500.000,520.002)	(393000.000,3348000.000,826.784)	[-4248, 3335]	[-25.488, 20.01]	[0, 0]	[0, 1]	[0, 1]	[0, 0]	0	0	0	3667334
14RLU915480.las	(391500.000,3348000.001,546.225)	(393000.000,3349499.999,805.527)	[-3310, 4237]	[-19.86, 25.422]	[0, 0]	[0, 1]	[0, 1]	[0, 0]	0	0	0	3690753
14RLU915495.las	(391500.000,3349500.000,491.435)	(393000.000,3351000.000,866.525)	[-4331, 4237]	[-25.986, 25.422]	[0, 0]	[0, 1]	[0, 1]	[0, 0]	0	0	0	2485631
14RLU915510.las	(391500.000,3351000.001,490.134)	(393000.000,3352499.999,865.299)	[-1521, 4305]	[-9.126, 25.83]	[0, 0]	[0, 1]	[0, 1]	[0, 0]	0	0	0	2635546
14RLU915525.las	(391500.000,3352500.000,514.577)	(393000.000,3353999.999,2366.194)	[-4329, 526]	[-25.974, 3.156]	[0, 0]	[0, 1]	[0, 1]	[0, 0]	0	0	0	2581242
14RLU915540.las	(391500.000,3354000.001,521.642)	(393000.000,3355499.999,847.798)	[-1522, 4301]	[-9.132, 25.806]	[0, 0]	[0, 1]	[0, 1]	[0, 0]	0	0	0	2891635
14RLU915555.las	(391500.000,3355500.000,561.242)	(393000.000,3356999.999,871.731)	[-4316, 4074]	[-25.896, 24.444]	[0, 0]	[0, 1]	[0, 1]	[0, 0]	0	0	0	2687315
14RLU915570.las	(391500.000,3357000.000,577.298)	(393000.000,3358500.000,834.741)	[-4233, 4260]	[-25.398, 25.56]	[0, 0]	[0, 1]	[0, 1]	[0, 0]	0	0	0	3670544
14RLU915585.las	(391500.000,3358500.001,591.377)	(393000.000,3359999.999,802.325)	[-4245, 4164]	[-25.47, 24.984]	[0, 0]	[0, 1]	[0, 1]	[0, 0]	0	0	0	4020313
14RLU915600.las	(391500.000,3360000.000,654.088)	(393000.000,3361500.000,785.654)	[-4263, 4201]	[-25.578, 25.206]	[0, 0]	[0, 1]	[0, 1]	[0, 0]	0	0	0	3033155
14RLU915615.las	(391500.000,3361500.001,553.337)	(393000.000,3362999.999,779.018)	[-1671, 4240]	[-10.026, 25.44]	[0, 0]	[0, 1]	[0, 1]	[0, 0]	0	0	0	2860011
14RLU915630.las	(391500.000,3363000.000,649.803)	(393000.000,3364500.000,769.613)	[-4261, 630]	[-25.566, 3.78]	[0, 0]	[0, 1]	[0, 1]	[0, 0]	0	0	0	2757811
14RLU915645.las	(391500.000,3364500.001,635.025)	(393000.000,3365999.999,691.030)	[-1329, 4110]	[-7.974, 24.66]	[0, 0]	[0, 1]	[0, 1]	[0, 0]	0	0	0	2806869
14RLU930015.las	(393000.001,3301500.001,370.161)	(394499.999,3302999.999,700.998)	[-1879, 4360]	[-11.274, 26.16]	[0, 0]	[0, 1]	[0, 1]	[0, 0]	0	0	0	2707077
14RLU930030.las	(393000.001,3303000.000,549.202)	(394499.999,3304500.000,781.200)	[-4403, 4331]	[-26.418, 25.986]	[0, 0]	[0, 1]	[0, 1]	[0, 0]	0	0	0	3870275
14RLU930045.las	(393000.001,3304500.001,539.234)	(394499.999,3305999.999,709.178)	[-4403, 4242]	[-26.418, 25.452]	[0, 0]	[0, 1]	[0, 1]	[0, 0]	0	0	0	3919103
14RLU930060.las	(393000.001,3306000.000,592.544)	(394499.999,3307500.000,722.501)	[-4384, 4365]	[-26.304, 26.19]	[0, 0]	[0, 1]	[0, 1]	[0, 0]	0	0	0	4140388
14RLU930075.las	(393000.001,3307500.001,604.399)	(394499.999,3308999.999,861.428)	[-2188, 4369]	[-13.128, 26.214]	[0, 0]	[0, 1]	[0, 1]	[0, 0]	0	0	0	3053268
14RLU930090.las	(393000.001,3309000.000,522.294)	(394499.999,3310499.999,867.504)	[-4218, 1254]	[-25.308, 7.524]	[0, 0]	[0, 1]	[0, 1]	[0, 0]	0	0	0	3003753
14RLU930105.las	(393000.001,3310500.000,494.769)	(394499.999,3312000.000,728.072)	[-4335, 4152]	[-26.01, 24.912]	[0, 0]	[0, 1]	[0, 1]	[0, 0]	0	0	0	7060580
14RLU930120.las	(393000.001,3312000.001,678.053)	(394499.999,3313499.999,748.538)	[-4209, 4240]	[-25.254, 25.44]	[0, 0]	[0, 1]	[0, 1]	[0, 0]	0	0	0	8121348
14RLU930135.las	(393000.001,3313500.000,625.647)	(394499.999,3315000.000,877.962)	[-4262, 744]	[-25.572, 4.464]	[0, 0]	[0, 1]	[0, 1]	[0, 0]	0	0	0	2582246
14RLU930150.las	(393000.001,3315000.001,657.385)	(394499.999,3316499.999,742.421)	[-1764, 4164]	[-10.584, 24.984]	[0, 0]	[0, 1]	[0, 1]	[0, 0]	0	0	0	2583219
14RLU930165.las	(393000.001,3316500.000,654.582)	(394499.999,3318000.000,716.917)	[-4214, 4089]	[-25.284, 24.534]	[0, 0]	[0, 1]	[0, 1]	[0, 0]	0	0	0	2906904
14RLU930180.las	(393000.001,3318000.001,640.818)	(394499.999,3319499.999,824.868)	[-3508, 4138]	[-21.048, 24.828]	[0, 0]	[0, 1]	[0, 1]	[0, 0]	0	0	0	4849145
14RLU930195.las	(393000.001,3319500.000,620.253)	(394499.999,3320999.999,781.986)	[-4180, 3174]	[-25.08, 19.044]	[0, 0]	[0, 1]	[0, 1]	[0, 0]	0	0	0	4353098
14RLU930210.las	(393000.001,3321000.000,604.855)	(394499.999,3322500.000,693.976)	[-2337, 4139]	[-14.022, 24.834]	[0, 0]	[0, 1]	[0, 1]	[0, 0]	0	0	0	2958463
14RLU930225.las	(393000.001,3322500.001,614.288)	(394499.999,3323999.999,718.769)	[-4242, 1324]	[-25.452, 7.944]	[0, 0]	[0, 1]	[0, 1]	[0, 0]	0	0	0	2532666
14RLU930240.las	(393000.001,3324000.000,652.341)	(394499.999,3325500.000,759.713)	[-707, 4190]	[-4.242, 25.14]	[0, 0]	[0, 1]	[0, 1]	[0, 0]	0	0	0	2557875
14RLU930255.las	(393000.001,3325500.001,568.556)	(394499.999,3326999.999,793.213)	[-4268, 1622]	[-25.608, 9.732]	[0, 0]	[0, 1]	[0, 1]	[0, 0]	0	0	0	2651751
14RLU930270.las	(393000.001,3327000.000,550.360)	(394499.999,3328499.999,780.889)	[-4191, 4188]	[-25.146, 25.128]	[0, 0]	[0, 1]	[0, 1]	[0, 0]	0	0	0	2561294
14RLU930285.las	(393000.001,3328500.000,364.030)	(394499.999,3330000.000,829.115)	[-4235, 4149]	[-25.41, 24.894]	[0, 0]	[0, 1]	[0, 1]	[0, 0]	0	0	0	3942727
14RLU930300.las	(393000.001,3330000.001,533.392)	(394499.999,3331499.999,874.452)	[-4222, 4126]	[-25.332, 24.756]	[0, 0]	[0, 1]	[0, 1]	[0, 0]	0	0	0	3872271
14RLU930315.las	(393000.001,3331500.000,531.962)	(394499.999,3333000.000,800.221)	[-4146, 4102]	[-24.876, 24.612]	[0, 0]	[0, 1]	[0, 1]	[0, 0]	0	0	0	4314621
14RLU930330.las	(393000.001,3333000.001,580.482)	(394499.999,3334499.999,788.520)	[-4181, 1785]	[-25.086, 10.71]	[0, 0]	[0, 1]	[0, 1]	[0, 0]	0	0	0	2489184
14RLU930345.las	(393000.001,3334500.000,584.435)	(394499.999,3336000.000,711.375)	[-4066, 4050]	[-24.396, 24.3]	[0, 0]	[0, 1]	[0, 1]	[0, 0]	0	0	0	3002404
14RLU930360.las	(393000.001,3336000.001,519.061)	(394499.999,3337499.999,821.404)	[-4123, 3955]	[-24.738, 23.73]	[0, 0]	[0, 1]	[0, 1]	[0, 0]	0	0	0	3551666
14RLU930375.las	(393000.001,3337500.000,572.221)	(394499.999,3338999.999,793.950)	[-4035, 4000]	[-24.21, 24]	[0, 0]	[0, 1]	[0, 1]	[0, 0]	0	0	0	3548656

DPH-1.3 Report on ASPRS LAS File Format (Tiled Data) - Informational - continued

File	(Xmin, Ymin, Zmin)	(Xmax, Ymax, Zmax)	Extended Scan Angle	Scan Angle Rank	Scanner Channel	Scan Direction	Edge of Flight Line	User Data	Counts for Synthetic	Key-points	Withheld	Overlap
14RLU930390.las	(393000.001,3339000.000,485.101)	(394499.999,3340500.000,827.786)	[-2133, 3975]	[-12.798, 23.85]	[0, 0]	[0, 1]	[0, 1]	[0, 0]	0	0	0	2317864
14RLU930405.las	(393000.001,3340500.001,516.147)	(394499.999,3341999.999,742.133)	[-4029, 1262]	[-24.174, 7.572]	[0, 0]	[0, 1]	[0, 1]	[0, 0]	0	0	0	2552480
14RLU930420.las	(393000.001,3342000.000,468.700)	(394499.999,3343500.000,763.956)	[-738, 3989]	[-4.428, 23.934]	[0, 0]	[0, 1]	[0, 1]	[0, 0]	0	0	0	2402076
14RLU930435.las	(393000.001,3343500.001,533.485)	(394499.999,3344999.999,812.410)	[-4052, 1584]	[-24.312, 9.504]	[0, 0]	[0, 1]	[0, 1]	[0, 0]	0	0	0	2542158
14RLU930450.las	(393000.001,3345000.000,488.750)	(394499.999,3346499.999,784.784)	[-4049, 3994]	[-24.294, 23.964]	[0, 0]	[0, 1]	[0, 1]	[0, 0]	0	0	0	2780242
14RLU930465.las	(393000.001,3346500.000,536.570)	(394499.999,3348000.000,690.165)	[-4352, 3362]	[-26.112, 20.172]	[0, 0]	[0, 1]	[0, 1]	[0, 0]	0	0	0	3777119
14RLU930480.las	(393000.001,3348000.001,499.102)	(394499.999,3349499.999,860.665)	[-3305, 4324]	[-19.83, 25.944]	[0, 0]	[0, 1]	[0, 1]	[0, 0]	0	0	0	3556890
14RLU930495.las	(393000.001,3349500.000,482.655)	(394499.999,3351000.000,844.330)	[-4268, 2334]	[-25.608, 14.004]	[0, 0]	[0, 1]	[0, 1]	[0, 0]	0	0	0	2547252
14RLU930510.las	(393000.001,3351000.001,509.728)	(394499.999,3352499.999,871.996)	[-1450, 4297]	[-8.7, 25.782]	[0, 0]	[0, 1]	[0, 1]	[0, 0]	0	0	0	2730888
14RLU930525.las	(393000.001,3352500.000,508.609)	(394499.999,3354000.000,863.880)	[-4434, 579]	[-26.604, 3.474]	[0, 0]	[0, 1]	[0, 1]	[0, 0]	0	0	0	2694808
14RLU930540.las	(393000.001,3354000.001,532.708)	(394499.999,3355499.999,884.153)	[-1582, 4292]	[-9.492, 25.752]	[0, 0]	[0, 1]	[0, 1]	[0, 0]	0	0	0	2756635
14RLU930555.las	(393000.001,3355500.000,524.208)	(394499.999,3356999.999,715.433)	[-4315, 4256]	[-25.89, 25.536]	[0, 0]	[0, 1]	[0, 1]	[0, 0]	0	0	0	2672671
14RLU930570.las	(393000.001,3357000.000,491.939)	(394499.999,3358500.000,855.291)	[-4187, 4241]	[-25.122, 25.446]	[0, 0]	[0, 1]	[0, 1]	[0, 0]	0	0	0	3658833
14RLU930585.las	(393000.001,3358500.001,471.371)	(394499.999,3359999.999,869.511)	[-4289, 4177]	[-25.734, 25.062]	[0, 0]	[0, 1]	[0, 1]	[0, 0]	0	0	0	4279923
14RLU930600.las	(393000.001,3360000.000,534.516)	(394499.999,3361500.000,800.400)	[-4261, 4157]	[-25.566, 24.942]	[0, 0]	[0, 1]	[0, 1]	[0, 0]	0	0	0	2955046
14RLU930615.las	(393000.001,3361500.001,644.246)	(394499.999,3362999.999,712.058)	[-1614, 4231]	[-9.684, 25.386]	[0, 0]	[0, 1]	[0, 1]	[0, 0]	0	0	0	2768929
14RLU930630.las	(393000.001,3363000.000,647.879)	(394499.999,3364500.000,841.877)	[-4266, 583]	[-25.596, 3.498]	[0, 0]	[0, 1]	[0, 1]	[0, 0]	0	0	0	2697109
14RLU930645.las	(393000.001,3364500.001,629.333)	(394499.999,3365999.999,696.274)	[-1375, 4147]	[-8.25, 24.882]	[0, 0]	[0, 1]	[0, 1]	[0, 0]	0	0	0	2744485
14RLU945015.las	(394500.000,3301500.001,539.344)	(396000.000,3302999.999,703.306)	[-1980, 4309]	[-11.88, 25.854]	[0, 0]	[0, 1]	[0, 1]	[0, 0]	0	0	0	3006247
14RLU945030.las	(394500.000,3303000.001,557.381)	(396000.000,3304500.000,717.450)	[-4348, 4282]	[-26.088, 25.692]	[0, 0]	[0, 1]	[0, 1]	[0, 0]	0	0	0	3804694
14RLU945045.las	(394500.000,3304500.001,565.000)	(396000.000,3305999.999,701.930)	[-4369, 4297]	[-26.214, 25.782]	[0, 0]	[0, 1]	[0, 1]	[0, 0]	0	0	0	4055285
14RLU945060.las	(394500.000,3306000.000,581.288)	(396000.000,3307500.000,745.724)	[-4312, 4333]	[-25.872, 25.998]	[0, 0]	[0, 1]	[0, 1]	[0, 0]	0	0	0	4310245
14RLU945075.las	(394500.000,3307500.001,544.842)	(396000.000,3308999.999,815.812)	[-2160, 4154]	[-12.96, 24.924]	[0, 0]	[0, 1]	[0, 1]	[0, 0]	0	0	0	3244884
14RLU945090.las	(394500.000,3309000.000,633.773)	(396000.000,3310499.999,762.450)	[-4234, 1229]	[-25.404, 7.374]	[0, 0]	[0, 1]	[0, 1]	[0, 0]	0	0	0	3356624
14RLU945105.las	(394500.000,3310500.000,539.504)	(396000.000,3312000.000,793.854)	[-4287, 4163]	[-25.722, 24.978]	[0, 0]	[0, 1]	[0, 1]	[0, 0]	0	0	0	7800350
14RLU945120.las	(394500.000,3312000.001,646.676)	(396000.000,3313499.999,792.001)	[-4233, 4204]	[-25.398, 25.224]	[0, 0]	[0, 1]	[0, 1]	[0, 0]	0	0	0	8929529
14RLU945135.las	(394500.000,3313500.000,675.469)	(396000.000,3315000.000,740.866)	[-4252, 842]	[-25.512, 5.052]	[0, 0]	[0, 1]	[0, 1]	[0, 0]	0	0	0	3017968
14RLU945150.las	(394500.000,3315000.001,645.855)	(396000.000,3316499.999,727.697)	[-1809, 4186]	[-10.854, 25.116]	[0, 0]	[0, 1]	[0, 1]	[0, 0]	0	0	0	3271009
14RLU945165.las	(394500.000,3316500.000,584.194)	(396000.000,3318000.000,820.311)	[-4246, 4098]	[-25.476, 24.588]	[0, 0]	[0, 1]	[0, 1]	[0, 0]	0	0	0	3940733
14RLU945180.las	(394500.000,3318000.001,616.935)	(396000.000,3319499.999,804.892)	[-3577, 4129]	[-21.462, 24.774]	[0, 0]	[0, 1]	[0, 1]	[0, 0]	0	0	0	4808539
14RLU945195.las	(394500.000,3319500.000,626.775)	(396000.000,3320999.999,814.833)	[-4174, 3072]	[-25.044, 18.432]	[0, 0]	[0, 1]	[0, 1]	[0, 0]	0	0	0	4351726
14RLU945210.las	(394500.000,3321000.000,597.457)	(396000.000,3322500.000,783.865)	[-2279, 4092]	[-13.674, 24.552]	[0, 0]	[0, 1]	[0, 1]	[0, 0]	0	0	0	2888147
14RLU945225.las	(394500.000,3322500.001,559.448)	(396000.000,3323999.999,759.089)	[-4232, 1232]	[-25.392, 7.392]	[0, 0]	[0, 1]	[0, 1]	[0, 0]	0	0	0	2788362
14RLU945240.las	(394500.000,3324000.000,625.207)	(395999.999,3325499.999,793.622)	[-750, 4176]	[-4.5, 25.056]	[0, 0]	[0, 1]	[0, 1]	[0, 0]	0	0	0	2864926
14RLU945255.las	(394500.000,3325500.001,534.246)	(396000.000,3326999.999,774.705)	[-4264, 1713]	[-25.584, 10.278]	[0, 0]	[0, 1]	[0, 1]	[0, 0]	0	0	0	2670509
14RLU945270.las	(394500.000,3327000.000,595.168)	(396000.000,3328499.999,729.932)	[-4224, 4158]	[-25.344, 24.948]	[0, 0]	[0, 1]	[0, 1]	[0, 0]	0	0	0	2657401
14RLU945285.las	(394500.000,3328500.000,580.663)	(396000.000,3330000.000,860.044)	[-4199, 4114]	[-25.194, 24.684]	[0, 0]	[0, 1]	[0, 1]	[0, 0]	0	0	0	3903023
14RLU945300.las	(394500.000,3330000.001,570.119)	(396000.000,3331499.999,848.579)	[-4184, 4128]	[-25.104, 24.768]	[0, 0]	[0, 1]	[0, 1]	[0, 0]	0	0	0	3485130
14RLU945315.las	(394500.000,3331500.000,525.527)	(396000.000,3333000.000,9081.011)	[-4018, 4106]	[-24.108, 24.636]	[0, 0]	[0, 1]	[0, 1]	[0, 0]	0	0	0	4449546
14RLU945330.las	(394500.000,3333000.001,566.897)	(396000.000,3334499.999,795.725)	[-4129, 1842]	[-24.774, 11.052]	[0, 0]	[0, 1]	[0, 1]	[0, 0]	0	0	0	2338744
14RLU945345.las	(394500.000,3334500.000,512.592)	(396000.000,3336000.000,858.299)	[-4031, 4036]	[-24.186, 24.216]	[0, 0]	[0, 1]	[0, 1]	[0, 0]	0	0	0	3003205
14RLU945360.las	(394500.000,3336000.001,634.286)	(396000.000,3337499.999,815.467)	[-4081, 3970]	[-24.486, 23.82]	[0, 0]	[0, 1]	[0, 1]	[0, 0]	0	0	0	3577672
14RLU945375.las	(394500.000,3337500.000,509.320)	(396000.000,3338999.999,839.041)	[-4057, 3967]	[-24.342, 23.802]	[0, 0]	[0, 1]	[0, 1]	[0, 0]	0	0	0	3569264
14RLU945390.las	(394500.000,3339000.000,488.633)	(396000.000,3340500.000,799.649)	[-2050, 3950]	[-12.3, 23.7]	[0, 0]	[0, 1]	[0, 1]	[0, 0]	0	0	0	2288508
14RLU945405.las	(394500.000,3340500.001,497.381)	(396000.000,3341999.999,806.425)	[-4025, 1225]	[-24.15, 7.35]	[0, 0]	[0, 1]	[0, 1]	[0, 0]	0	0	0	2332646
14RLU945420.las	(394500.000,3342000.000,532.044)	(396000.000,3343500.000,846.591)	[-838, 3959]	[-5.028, 23.754]	[0, 0]	[0, 1]	[0, 1]	[0, 0]	0	0	0	2362783
14RLU945435.las	(394500.000,3343500.001,470.964)	(396000.000,3344999.999,796.485)	[-4046, 1700]	[-24.276, 10.2]	[0, 0]	[0, 1]	[0, 1]	[0, 0]	0	0	0	2669215
14RLU945450.las	(394500.000,3345000.000,499.832)	(396000.000,3346499.999,702.070)	[-4048, 3979]	[-24.288, 23.874]	[0, 0]	[0, 1]	[0, 1]	[0, 0]	0	0	0	3113944
14RLU945465.las	(394500.000,3346500.000,568.223)	(396000.000,3348000.000,724.708)	[-4339, 3441]	[-26.034, 20.646]	[0, 0]	[0, 1]	[0, 1]	[0, 0]	0	0	0	3600285

DPH-1.3 Report on ASPRS LAS File Format (Tiled Data) - Informational - continued

File	(Xmin, Ymin, Zmin)	(Xmax, Ymax, Zmax)	Extended Scan Angle	Scan Angle Rank	Scanner Channel	Scan Direction	Edge of Flight Line	User Data	Counts for Synthetic	Key-points	Withheld	Overlap
14RLU945480.las	(394500.000,3348000.001,501.028)	(396000.000,3349499.999,875.017)	[-3287, 4314]	[-19.722, 25.884]	[0, 0]	[0, 1]	[0, 1]	[0, 0]	0	0	0	3804409
14RLU945495.las	(394500.000,3349500.000,501.409)	(396000.000,3351000.000,2371.318)	[-4296, 4273]	[-25.776, 25.638]	[0, 0]	[0, 1]	[0, 1]	[0, 0]	0	0	0	2437080
14RLU945510.las	(394500.000,3351000.001,493.063)	(396000.000,3352499.999,863.749)	[-1399, 4295]	[-8.394, 25.77]	[0, 0]	[0, 1]	[0, 1]	[0, 0]	0	0	0	2683101
14RLU945525.las	(394500.000,3352500.000,509.066)	(396000.000,3354000.000,873.419)	[-4470, 595]	[-26.82, 3.57]	[0, 0]	[0, 1]	[0, 1]	[0, 0]	0	0	0	2547818
14RLU945540.las	(394500.000,3354000.001,532.738)	(396000.000,3355499.999,2318.133)	[-1673, 4409]	[-10.038, 26.454]	[0, 0]	[0, 1]	[0, 1]	[0, 0]	0	0	0	2837723
14RLU945555.las	(394500.000,3355500.000,529.837)	(396000.000,3356999.999,2354.985)	[-4330, 4249]	[-25.98, 25.494]	[0, 0]	[0, 1]	[0, 1]	[0, 0]	0	0	0	3194431
14RLU945570.las	(394500.000,3357000.000,505.190)	(396000.000,3358500.000,824.398)	[-4311, 4251]	[-25.866, 25.506]	[0, 0]	[0, 1]	[0, 1]	[0, 0]	0	0	0	3551018
14RLU945585.las	(394500.000,3358500.001,474.471)	(396000.000,3359999.999,869.208)	[-4358, 4247]	[-26.148, 25.482]	[0, 0]	[0, 1]	[0, 1]	[0, 0]	0	0	0	4063404
14RLU945600.las	(394500.000,3360000.000,643.012)	(396000.000,3361500.000,701.890)	[-4245, 4279]	[-25.47, 25.674]	[0, 0]	[0, 1]	[0, 1]	[0, 0]	0	0	0	2914611
14RLU945615.las	(394500.000,3361500.001,640.839)	(396000.000,3362999.999,702.400)	[-1498, 4210]	[-8.988, 25.26]	[0, 0]	[0, 1]	[0, 1]	[0, 0]	0	0	0	2750148
14RLU945630.las	(394500.000,3363000.000,629.396)	(396000.000,3364500.000,685.434)	[-4173, 501]	[-25.038, 3.006]	[0, 0]	[0, 1]	[0, 1]	[0, 0]	0	0	0	2747941
14RLU945645.las	(394500.000,3364500.001,621.662)	(396000.000,3365999.999,706.488)	[-4150, 4129]	[-24.9, 24.774]	[0, 0]	[0, 1]	[0, 1]	[0, 0]	0	0	0	2844511
14RLU960015.las	(396000.001,3301500.001,545.636)	(397499.999,3302999.999,707.678)	[-4276, 4360]	[-25.656, 26.16]	[0, 0]	[0, 1]	[0, 1]	[0, 0]	0	0	0	3117042
14RLU960030.las	(396000.001,3303000.000,573.926)	(397499.999,3304500.000,715.768)	[-4414, 4323]	[-26.484, 25.938]	[0, 0]	[0, 1]	[0, 1]	[0, 0]	0	0	0	4135108
14RLU960045.las	(396000.001,3304500.001,534.967)	(397499.999,3305999.999,716.979)	[-4418, 4398]	[-26.508, 26.388]	[0, 0]	[0, 1]	[0, 1]	[0, 0]	0	0	0	4555815
14RLU960060.las	(396000.001,3306000.000,572.288)	(397499.999,3307500.000,742.973)	[-4364, 4373]	[-26.184, 26.238]	[0, 0]	[0, 1]	[0, 1]	[0, 0]	0	0	0	4261886
14RLU960075.las	(396000.001,3307500.001,616.315)	(397499.999,3308999.999,795.421)	[-4244, 4199]	[-25.464, 25.194]	[0, 0]	[0, 1]	[0, 1]	[0, 0]	0	0	0	3891408
14RLU960090.las	(396000.001,3309000.000,589.301)	(397499.999,3310499.999,790.337)	[-4265, 3926]	[-25.59, 23.556]	[0, 0]	[0, 1]	[0, 1]	[0, 0]	0	0	0	3797145
14RLU960105.las	(396000.001,3310500.000,494.840)	(397499.999,3312000.000,728.006)	[-4324, 4119]	[-25.944, 24.714]	[0, 0]	[0, 1]	[0, 1]	[0, 0]	0	0	0	8176675
14RLU960120.las	(396000.001,3312000.001,581.395)	(397499.999,3313499.999,773.718)	[-4178, 4314]	[-25.068, 25.884]	[0, 0]	[0, 1]	[0, 1]	[0, 0]	0	0	0	11376106
14RLU960135.las	(396000.001,3313500.000,561.904)	(397499.999,3315000.000,738.696)	[-4363, 894]	[-26.178, 5.364]	[0, 0]	[0, 1]	[0, 1]	[0, 0]	0	0	0	3818292
14RLU960150.las	(396000.001,3315000.001,629.516)	(397499.999,3316499.999,791.802)	[-1930, 4200]	[-11.58, 25.2]	[0, 0]	[0, 1]	[0, 1]	[0, 0]	0	0	0	3496469
14RLU960165.las	(396000.001,3316500.000,590.129)	(397499.999,3318000.000,726.649)	[-4266, 4084]	[-25.596, 24.504]	[0, 0]	[0, 1]	[0, 1]	[0, 0]	0	0	0	4161723
14RLU960180.las	(396000.001,3318000.001,596.416)	(397499.999,3319499.999,699.392)	[-3622, 4118]	[-21.732, 24.708]	[0, 0]	[0, 1]	[0, 1]	[0, 0]	0	0	0	4578207
14RLU960195.las	(396000.001,3319500.000,592.407)	(397499.999,3320999.999,708.587)	[-4164, 3070]	[-24.984, 18.42]	[0, 0]	[0, 1]	[0, 1]	[0, 0]	0	0	0	4247357
14RLU960210.las	(396000.001,3321000.000,502.564)	(397499.999,3322500.000,718.089)	[-2144, 4087]	[-12.864, 24.522]	[0, 0]	[0, 1]	[0, 1]	[0, 0]	0	0	0	2621110
14RLU960225.las	(396000.001,3322500.002,599.355)	(397499.999,3323999.999,705.492)	[-4194, 1177]	[-25.164, 7.062]	[0, 0]	[0, 1]	[0, 1]	[0, 0]	0	0	0	2849170
14RLU960240.las	(396000.001,3324000.000,561.420)	(397499.999,3325500.000,749.319)	[-804, 4124]	[-4.824, 24.744]	[0, 0]	[0, 1]	[0, 1]	[0, 0]	0	0	0	2657894
14RLU960255.las	(396000.001,3325500.001,550.249)	(397499.999,3326999.999,811.484)	[-4203, 1761]	[-25.218, 10.566]	[0, 0]	[0, 1]	[0, 1]	[0, 0]	0	0	0	2703573
14RLU960270.las	(396000.001,3327000.000,588.435)	(397499.999,3328499.999,759.844)	[-4193, 4147]	[-25.158, 24.882]	[0, 0]	[0, 1]	[0, 1]	[0, 0]	0	0	0	2667422
14RLU960285.las	(396000.001,3328500.000,559.773)	(397499.999,3330000.000,859.201)	[-4192, 4079]	[-25.152, 24.474]	[0, 0]	[0, 1]	[0, 1]	[0, 0]	0	0	0	3723744
14RLU960300.las	(396000.001,3330000.001,546.844)	(397499.999,3331499.999,835.164)	[-4184, 4131]	[-25.104, 24.786]	[0, 0]	[0, 1]	[0, 1]	[0, 0]	0	0	0	3297999
14RLU960315.las	(396000.001,3331500.001,511.601)	(397499.999,3333000.000,810.785)	[-2366, 4109]	[-14.196, 24.654]	[0, 0]	[0, 1]	[0, 1]	[0, 0]	0	0	0	4155313
14RLU960330.las	(396000.001,3333000.001,492.011)	(397499.999,3334499.999,739.097)	[-4127, 1890]	[-24.762, 11.34]	[0, 0]	[0, 1]	[0, 1]	[0, 0]	0	0	0	2440349
14RLU960345.las	(396000.001,3334500.000,599.764)	(397499.999,3336000.000,795.841)	[-4079, 4054]	[-24.474, 24.324]	[0, 0]	[0, 1]	[0, 1]	[0, 0]	0	0	0	3036399
14RLU960360.las	(396000.001,3336000.001,586.073)	(397499.999,3337499.999,816.647)	[-4133, 4004]	[-24.798, 24.024]	[0, 0]	[0, 1]	[0, 1]	[0, 0]	0	0	0	3411792
14RLU960375.las	(396000.001,3337500.000,498.098)	(397499.999,3338999.999,733.417)	[-4064, 4006]	[-24.384, 24.036]	[0, 0]	[0, 1]	[0, 1]	[0, 0]	0	0	0	3189935
14RLU960390.las	(396000.001,3339000.000,487.403)	(397499.999,3340500.000,732.229)	[-2078, 4001]	[-12.468, 24.006]	[0, 0]	[0, 1]	[0, 1]	[0, 0]	0	0	0	2234482
14RLU960405.las	(396000.001,3340500.001,479.318)	(397499.999,3341999.999,812.015)	[-4000, 1136]	[-24.6816]	[0, 0]	[0, 1]	[0, 1]	[0, 0]	0	0	0	2487522
14RLU960420.las	(396000.001,3342000.000,508.955)	(397499.999,3343500.000,790.478)	[-986, 3961]	[-5.916, 23.766]	[0, 0]	[0, 1]	[0, 1]	[0, 0]	0	0	0	2343546
14RLU960435.las	(396000.001,3343500.001,451.244)	(397499.999,3344999.999,693.255)	[-4043, 1771]	[-24.258, 10.626]	[0, 0]	[0, 1]	[0, 1]	[0, 0]	0	0	0	2599739
14RLU960450.las	(396000.001,3345000.000,514.228)	(397499.999,3346499.999,718.286)	[-4080, 3980]	[-24.48, 23.88]	[0, 0]	[0, 1]	[0, 1]	[0, 0]	0	0	0	2949524
14RLU960465.las	(396000.001,3346500.000,563.553)	(397499.999,3348000.000,685.356)	[-4262, 3478]	[-25.572, 20.868]	[0, 0]	[0, 1]	[0, 1]	[0, 0]	0	0	0	3720897
14RLU960480.las	(396000.001,3348000.001,458.838)	(397499.999,3349499.999,829.810)	[-3185, 4213]	[-19.11, 25.278]	[0, 0]	[0, 1]	[0, 1]	[0, 0]	0	0	0	3667725
14RLU960495.las	(396000.001,3349500.000,461.064)	(397499.999,3351000.000,861.437)	[-4262, 2177]	[-25.572, 13.062]	[0, 0]	[0, 1]	[0, 1]	[0, 0]	0	0	0	2705293
14RLU960510.las	(396000.001,3351000.001,481.941)	(397499.999,3352499.999,2317.166)	[-1346, 4320]	[-8.076, 25.92]	[0, 0]	[0, 1]	[0, 1]	[0, 0]	0	0	0	2691264
14RLU960525.las	(396000.001,3352500.000,498.033)	(397499.999,3354000.000,2431.002)	[-4393, 4198]	[-26.358, 25.188]	[0, 0]	[0, 1]	[0, 1]	[0, 0]	0	0	0	2469905
14RLU960540.las	(396000.001,3354000.001,510.286)	(397499.999,3355499.999,838.185)	[-1772, 4314]	[-10.632, 25.884]	[0, 0]	[0, 1]	[0, 1]	[0, 0]	0	0	0	2718346
14RLU960555.las	(396000.001,3355500.000,584.430)	(397499.999,3356999.999,2393.846)	[-4322, 4257]	[-25.932, 25.542]	[0, 0]	[0, 1]	[0, 1]	[0, 0]	0	0	0	3283993

DPH-1.3 Report on ASPRS LAS File Format (Tiled Data) - Informational - continued

File	(Xmin, Ymin, Zmin)	(Xmax, Ymax, Zmax)	Extended Scan Angle	Scan Angle Rank	Scanner Channel	Scan Direction	Edge of Flight Line	User Data	Counts for Synthetic	Key-points	Withheld	Overlap
14RLU960570.las	(396000.001,3357000.000,540.615)	(397499.999,3358500.000,728.384)	[-4350, 4287]	[-26.1, 25.722]	[0, 0]	[0, 1]	[0, 1]	[0, 0]	0	0	0	4150103
14RLU960585.las	(396000.001,3358500.001,523.128)	(397499.999,3359999.999,817.714)	[-4286, 4303]	[-25.716, 25.818]	[0, 0]	[0, 1]	[0, 1]	[0, 0]	0	0	0	4475467
14RLU960600.las	(396000.001,3360000.000,663.639)	(397499.999,3361500.000,779.352)	[-4267, 4320]	[-25.602, 25.92]	[0, 0]	[0, 1]	[0, 1]	[0, 0]	0	0	0	2924276
14RLU960615.las	(396000.001,3361500.001,643.102)	(397499.999,3362999.999,699.637)	[-1462, 4213]	[-8.772, 25.278]	[0, 0]	[0, 1]	[0, 1]	[0, 0]	0	0	0	2872346
14RLU960630.las	(396000.001,3363000.000,633.144)	(397499.998,3364500.000,712.466)	[-4246, 484]	[-25.476, 2.904]	[0, 0]	[0, 1]	[0, 1]	[0, 0]	0	0	0	2722483
14RLU960645.las	(396000.001,3364500.001,617.693)	(397499.999,3365999.999,671.527)	[-4060, 4129]	[-24.36, 24.774]	[0, 0]	[0, 1]	[0, 1]	[0, 0]	0	0	0	2830720
14RLU975015.las	(397500.000,3301500.001,441.849)	(398999.999,3302999.999,665.400)	[-4360, 4279]	[-26.16, 25.674]	[0, 0]	[0, 1]	[0, 1]	[0, 0]	0	0	0	9629423
14RLU975030.las	(397500.000,3303000.000,498.113)	(398999.999,3304500.000,685.915)	[-4281, 4213]	[-25.686, 25.278]	[0, 0]	[0, 1]	[0, 1]	[0, 0]	0	0	0	13023448
14RLU975045.las	(397500.000,3304500.001,536.494)	(398999.999,3305999.999,676.669)	[-4400, 4332]	[-26.4, 25.992]	[0, 0]	[0, 1]	[0, 1]	[0, 0]	0	0	0	12047191
14RLU975060.las	(397500.000,3306000.000,450.552)	(398999.999,3307500.000,2369.099)	[-4224, 4500]	[-25.344, 27]	[0, 0]	[0, 1]	[0, 1]	[0, 0]	0	0	0	15019927
14RLU975075.las	(397500.000,3307500.001,581.386)	(398999.999,3308999.999,756.977)	[-4513, 4156]	[-27.078, 24.936]	[0, 0]	[0, 1]	[0, 1]	[0, 0]	0	0	0	15491180
14RLU975090.las	(397500.000,3309000.000,484.288)	(398999.999,3310499.999,815.066)	[-4231, 4363]	[-25.386, 26.178]	[0, 0]	[0, 1]	[0, 1]	[0, 0]	0	0	0	14183262
14RLU975105.las	(397500.000,3310500.000,464.408)	(398999.999,3312000.000,728.399)	[-4413, 4101]	[-26.478, 24.606]	[0, 0]	[0, 1]	[0, 1]	[0, 0]	0	0	0	18828748
14RLU975120.las	(397500.000,3312000.001,553.341)	(398999.999,3313499.999,874.370)	[-4126, 4754]	[-24.756, 28.524]	[0, 0]	[0, 1]	[0, 1]	[0, 0]	0	0	0	21701926
14RLU975135.las	(397500.000,3313500.000,430.075)	(398999.999,3315000.000,804.934)	[-4413, 895]	[-26.478, 5.37]	[0, 0]	[0, 1]	[0, 1]	[0, 0]	0	0	0	5766243
14RLU975150.las	(397500.000,3315000.001,458.936)	(398999.999,3316499.999,735.973)	[-1930, 4181]	[-11.58, 25.086]	[0, 0]	[0, 1]	[0, 1]	[0, 0]	0	0	0	3525051
14RLU975165.las	(397500.000,3316500.000,439.082)	(398999.999,3318000.000,752.968)	[-4250, 4051]	[-25.5, 24.306]	[0, 0]	[0, 1]	[0, 1]	[0, 0]	0	0	0	4165642
14RLU975180.las	(397500.000,3318000.001,578.851)	(398999.999,3319499.999,700.984)	[-3607, 4155]	[-21.642, 24.93]	[0, 0]	[0, 1]	[0, 1]	[0, 0]	0	0	0	4495733
14RLU975195.las	(397500.000,3319500.000,446.444)	(398999.999,3320999.999,768.474)	[-4131, 3033]	[-24.786, 18.198]	[0, 0]	[0, 1]	[0, 1]	[0, 0]	0	0	0	4155587
14RLU975210.las	(397500.000,3321000.000,573.024)	(398999.999,3322500.000,706.361)	[-2104, 4136]	[-12.624, 24.816]	[0, 0]	[0, 1]	[0, 1]	[0, 0]	0	0	0	2780211
14RLU975225.las	(397500.000,3322500.001,555.848)	(398999.999,3323999.999,777.349)	[-4231, 1165]	[-25.386, 6.99]	[0, 0]	[0, 1]	[0, 1]	[0, 0]	0	0	0	2858310
14RLU975240.las	(397500.000,3324000.000,595.206)	(398999.999,3325500.000,768.566)	[-846, 4192]	[-5.076, 25.152]	[0, 0]	[0, 1]	[0, 1]	[0, 0]	0	0	0	2610613
14RLU975255.las	(397500.000,3325500.001,629.296)	(398999.999,3326999.999,801.832)	[-31162, 1864]	[-186.972, 11.184]	[0, 0]	[0, 1]	[0, 1]	[0, 0]	0	0	0	2503522
14RLU975270.las	(397500.000,3327000.000,600.033)	(398999.999,3328499.999,775.356)	[-4220, 4174]	[-25.32, 25.044]	[0, 0]	[0, 1]	[0, 1]	[0, 0]	0	0	0	2798235
14RLU975285.las	(397500.000,3328500.000,572.488)	(398999.999,3330000.000,859.502)	[-4203, 4147]	[-25.218, 24.882]	[0, 0]	[0, 1]	[0, 1]	[0, 0]	0	0	0	3447266
14RLU975300.las	(397500.000,3330000.001,540.342)	(398999.999,3331499.999,867.105)	[-4209, 4186]	[-25.254, 25.116]	[0, 0]	[0, 1]	[0, 1]	[0, 0]	0	0	0	4512889
14RLU975315.las	(397500.000,3331500.000,563.884)	(398999.999,3333000.000,828.443)	[-4034, 4178]	[-24.204, 25.068]	[0, 0]	[0, 1]	[0, 1]	[0, 0]	0	0	0	10681138
14RLU975330.las	(397500.000,3333000.001,506.760)	(398999.999,3334499.999,717.610)	[-4171, 3966]	[-25.026, 23.796]	[0, 0]	[0, 1]	[0, 1]	[0, 0]	0	0	0	10036977
14RLU975345.las	(397500.000,3334500.000,548.102)	(398999.999,3336000.000,837.246)	[-4048, 4072]	[-24.288, 24.432]	[0, 0]	[0, 1]	[0, 1]	[0, 0]	0	0	0	10767429
14RLU975360.las	(397500.000,3336000.001,481.885)	(398999.999,3337499.999,848.370)	[-4116, 4104]	[-24.696, 24.624]	[0, 0]	[0, 1]	[0, 1]	[0, 0]	0	0	0	11539582
14RLU975375.las	(397500.000,3337500.000,464.114)	(398999.999,3338999.999,799.689)	[-4053, 3987]	[-24.318, 23.922]	[0, 0]	[0, 1]	[0, 1]	[0, 0]	0	0	0	11959742
14RLU975390.las	(397500.000,3339000.000,478.161)	(398999.999,3340500.000,779.222)	[-3985, 3982]	[-23.91, 23.892]	[0, 0]	[0, 1]	[0, 1]	[0, 0]	0	0	0	11592880
14RLU975405.las	(397500.000,3340500.001,470.079)	(398999.999,3341999.999,830.001)	[-4029, 3961]	[-24.174, 23.766]	[0, 0]	[0, 1]	[0, 1]	[0, 0]	0	0	0	11335447
14RLU975420.las	(397500.000,3342000.000,484.874)	(398999.999,3343500.000,811.575)	[-4040, 3947]	[-24.24, 23.682]	[0, 0]	[0, 1]	[0, 1]	[0, 0]	0	0	0	10469008
14RLU975435.las	(397500.000,3343500.001,463.395)	(398999.999,3344999.999,807.428)	[-4092, 4096]	[-24.552, 24.576]	[0, 0]	[0, 1]	[0, 1]	[0, 0]	0	0	0	10388748
14RLU975450.las	(397500.000,3345000.000,474.130)	(398999.999,3346499.999,760.047)	[-4094, 4043]	[-24.564, 24.258]	[0, 0]	[0, 1]	[0, 1]	[0, 0]	0	0	0	12326905
14RLU975465.las	(397500.000,3346500.000,529.461)	(398999.999,3348000.000,776.586)	[-4268, 4042]	[-25.608, 24.252]	[0, 0]	[0, 1]	[0, 1]	[0, 0]	0	0	0	11665756
14RLU975480.las	(397500.000,3348000.001,458.832)	(398999.999,3349499.999,852.858)	[-4115, 4262]	[-24.69, 25.572]	[0, 0]	[0, 1]	[0, 1]	[0, 0]	0	0	0	10580023
14RLU975495.las	(397500.000,3349500.000,452.569)	(398999.999,3351000.000,2446.043)	[-4286, 4201]	[-25.716, 25.206]	[0, 0]	[0, 1]	[0, 1]	[0, 0]	0	0	0	11893421
14RLU975510.las	(397500.000,3351000.001,506.464)	(398999.999,3352499.999,870.244)	[-4264, 4273]	[-25.584, 25.638]	[0, 0]	[0, 1]	[0, 1]	[0, 0]	0	0	0	10532893
14RLU975525.las	(397500.000,3352500.000,507.529)	(398999.999,3354000.000,871.594)	[-4353, 4318]	[-26.118, 25.908]	[0, 0]	[0, 1]	[0, 1]	[0, 0]	0	0	0	10182596
14RLU975540.las	(397500.000,3354000.001,524.038)	(398999.999,3355499.999,885.862)	[-4221, 4319]	[-25.326, 25.914]	[0, 0]	[0, 1]	[0, 1]	[0, 0]	0	0	0	10566092
14RLU975555.las	(397500.000,3355500.000,595.751)	(398999.999,3356999.999,851.988)	[-4348, 4271]	[-26.088, 25.626]	[0, 0]	[0, 1]	[0, 1]	[0, 0]	0	0	0	11061323
14RLU975570.las	(397500.000,3357000.000,522.838)	(398999.999,3358500.000,882.589)	[-4329, 4322]	[-25.974, 25.932]	[0, 0]	[0, 1]	[0, 1]	[0, 0]	0	0	0	12852957
14RLU975585.las	(397500.000,3358500.001,528.389)	(398999.999,3359999.999,879.923)	[-4296, 4289]	[-25.776, 25.734]	[0, 0]	[0, 1]	[0, 1]	[0, 0]	0	0	0	12504626
14RLU975600.las	(397500.000,3360000.000,512.238)	(398999.999,3361500.000,835.398)	[-4296, 4200]	[-25.776, 25.2]	[0, 0]	[0, 1]	[0, 1]	[0, 0]	0	0	0	10812805
14RLU975615.las	(397500.000,3361500.001,596.886)	(398999.999,3362999.999,826.976)	[-4250, 4246]	[-25.5, 25.476]	[0, 0]	[0, 1]	[0, 1]	[0, 0]	0	0	0	11062897
14RLU975630.las	(397500.000,3363000.000,498.962)	(398999.999,3364500.000,764.000)	[-4277, 4171]	[-25.662, 25.026]	[0, 0]	[0, 1]	[0, 1]	[0, 0]	0	0	0	11078230
14RLU975645.las	(397500.000,3364500.001,491.353)	(398999.999,3365999.999,865.399)	[-4244, 4332]	[-25.464, 25.992]	[0, 0]	[0, 1]	[0, 1]	[0, 0]	0	0	0	13301992

DPH-1.3 Report on ASPRS LAS File Format (Tiled Data) - Informational - continued

File	(Xmin, Ymin, Zmin)	(Xmax, Ymax, Zmax)	Extended Scan Angle	Scan Angle Rank	Scanner Channel	Scan Direction	Edge of Flight Line	User Data	Counts for Synthetic	Key-points	Withheld	Overlap
14RLU990015.las	(399000.000,3301500.001,350.087)	(400500.000,3302999.999,673.835)	[-4331, 4328]	[-25.986, 25.968]	[0, 0]	[0, 1]	[0, 1]	[0, 0]	0	0	0	7797250
14RLU990030.las	(399000.000,3303000.000,427.765)	(400500.000,3304500.000,679.514)	[-4263, 4233]	[-25.578, 25.398]	[0, 0]	[0, 1]	[0, 1]	[0, 0]	0	0	0	13417319
14RLU990045.las	(399000.000,3304500.001,418.356)	(400500.000,3305999.999,746.904)	[-4432, 4316]	[-26.592, 25.896]	[0, 0]	[0, 1]	[0, 1]	[0, 0]	0	0	0	15356541
14RLU990060.las	(399000.000,3306000.000,525.785)	(400500.000,3307500.000,771.316)	[-4196, 4416]	[-25.176, 26.496]	[0, 0]	[0, 1]	[0, 1]	[0, 0]	0	0	0	15205989
14RLU990075.las	(399000.000,3307500.001,551.832)	(400500.000,3308999.999,776.424)	[-4431, 4156]	[-26.586, 24.936]	[0, 0]	[0, 1]	[0, 1]	[0, 0]	0	0	0	14486097
14RLU990090.las	(399000.000,3309000.000,434.255)	(400500.000,3310499.999,716.179)	[-4203, 4289]	[-25.218, 25.734]	[0, 0]	[0, 1]	[0, 1]	[0, 0]	0	0	0	14132648
14RLU990105.las	(399000.000,3310500.000,517.963)	(400500.000,3312000.000,764.462)	[-4347, 4038]	[-26.082, 24.228]	[0, 0]	[0, 1]	[0, 1]	[0, 0]	0	0	0	19273008
14RLU990120.las	(399000.000,3312000.001,561.718)	(400500.000,3313499.999,782.627)	[-4078, 4321]	[-24.468, 25.926]	[0, 0]	[0, 1]	[0, 1]	[0, 0]	0	0	0	20358708
14RLU990135.las	(399000.000,3313500.000,565.279)	(400500.000,3315000.000,716.647)	[-4360, 1037]	[-26.16, 6.222]	[0, 0]	[0, 1]	[0, 1]	[0, 0]	0	0	0	5929369
14RLU990150.las	(399000.000,3315000.001,530.814)	(400500.000,3316499.999,717.545)	[-1978, 4148]	[-11.868, 24.888]	[0, 0]	[0, 1]	[0, 1]	[0, 0]	0	0	0	3316327
14RLU990165.las	(399000.000,3316500.000,563.126)	(400500.000,3318000.000,710.417)	[-4146, 4030]	[-24.876, 24.18]	[0, 0]	[0, 1]	[0, 1]	[0, 0]	0	0	0	4287897
14RLU990180.las	(399000.000,3318000.001,427.096)	(400500.000,3319499.999,752.182)	[-3727, 4081]	[-22.362, 24.486]	[0, 0]	[0, 1]	[0, 1]	[0, 0]	0	0	0	4083787
14RLU990195.las	(399000.000,3319500.000,576.226)	(400500.000,3320999.999,718.359)	[-4151, 2853]	[-24.906, 17.118]	[0, 0]	[0, 1]	[0, 1]	[0, 0]	0	0	0	3979923
14RLU990210.las	(399000.000,3321000.000,585.591)	(400500.000,3322500.000,759.096)	[-1997, 4129]	[-11.982, 24.774]	[0, 0]	[0, 1]	[0, 1]	[0, 0]	0	0	0	3004766
14RLU990225.las	(399000.000,3322500.001,534.724)	(400500.000,3323999.999,9025.681)	[-4247, 1074]	[-25.482, 6.444]	[0, 0]	[0, 1]	[0, 1]	[0, 0]	0	0	0	2970435
14RLU990240.las	(399000.000,3324000.000,560.123)	(400500.000,3325500.000,822.051)	[-911, 4170]	[-5.466, 25.02]	[0, 0]	[0, 1]	[0, 1]	[0, 0]	0	0	0	2920290
14RLU990255.las	(399000.000,3325500.001,557.503)	(400500.000,3326999.999,773.480)	[-4263, 1898]	[-25.578, 11.388]	[0, 0]	[0, 1]	[0, 1]	[0, 0]	0	0	0	2796636
14RLU990270.las	(399000.000,3327000.000,697.149)	(400500.000,3328499.999,874.717)	[-4266, 4173]	[-25.596, 25.038]	[0, 0]	[0, 1]	[0, 1]	[0, 0]	0	0	0	2855101
14RLU990285.las	(399000.000,3328500.000,558.778)	(400500.000,3330000.000,897.505)	[-4215, 4161]	[-25.29, 24.966]	[0, 0]	[0, 1]	[0, 1]	[0, 0]	0	0	0	3801595
14RLU990300.las	(399000.000,3330000.001,547.794)	(400500.000,3331499.999,856.334)	[-4230, 4210]	[-25.38, 25.26]	[0, 0]	[0, 1]	[0, 1]	[0, 0]	0	0	0	5500771
14RLU990315.las	(399000.000,3331500.000,521.225)	(400500.000,3333000.000,775.710)	[-4081, 4104]	[-24.486, 24.624]	[0, 0]	[0, 1]	[0, 1]	[0, 0]	0	0	0	13625527
14RLU990330.las	(399000.000,3333000.001,662.323)	(400500.000,3334499.999,790.671)	[-4150, 3996]	[-24.9, 23.976]	[0, 0]	[0, 1]	[0, 1]	[0, 0]	0	0	0	12228576
14RLU990345.las	(399000.000,3334500.000,534.903)	(400500.000,3336000.000,845.366)	[-4049, 4051]	[-24.294, 24.306]	[0, 0]	[0, 1]	[0, 1]	[0, 0]	0	0	0	12514273
14RLU990360.las	(399000.000,3336000.001,489.274)	(400500.000,3337499.999,847.065)	[-4099, 4027]	[-24.594, 24.162]	[0, 0]	[0, 1]	[0, 1]	[0, 0]	0	0	0	13235198
14RLU990375.las	(399000.000,3337500.000,494.513)	(400500.000,3338999.999,815.801)	[-4086, 3994]	[-24.516, 23.964]	[0, 0]	[0, 1]	[0, 1]	[0, 0]	0	0	0	13529222
14RLU990390.las	(399000.000,3339000.000,525.311)	(400500.000,3340500.000,840.610)	[-4032, 4019]	[-24.192, 24.114]	[0, 0]	[0, 1]	[0, 1]	[0, 0]	0	0	0	12672066
14RLU990405.las	(399000.000,3340500.001,507.098)	(400500.000,3341999.999,818.187)	[-4091, 3954]	[-24.546, 23.724]	[0, 0]	[0, 1]	[0, 1]	[0, 0]	0	0	0	12888242
14RLU990420.las	(399000.000,3342000.000,440.576)	(400500.000,3343500.000,790.232)	[-4019, 3972]	[-24.114, 23.832]	[0, 0]	[0, 1]	[0, 1]	[0, 0]	0	0	0	12636525
14RLU990435.las	(399000.000,3343500.001,590.861)	(400500.000,3344999.999,789.436)	[-4095, 3982]	[-24.57, 23.892]	[0, 0]	[0, 1]	[0, 1]	[0, 0]	0	0	0	12670905
14RLU990450.las	(399000.000,3345000.000,514.460)	(400500.000,3346499.999,775.622)	[-4090, 4011]	[-24.54, 24.066]	[0, 0]	[0, 1]	[0, 1]	[0, 0]	0	0	0	13664255
14RLU990465.las	(399000.000,3346500.000,509.805)	(400500.000,3348000.000,788.863)	[-4245, 4031]	[-25.47, 24.186]	[0, 0]	[0, 1]	[0, 1]	[0, 0]	0	0	0	13608593
14RLU990480.las	(399000.000,3348000.001,475.151)	(400500.000,3349499.999,832.537)	[-4095, 4285]	[-24.57, 25.71]	[0, 0]	[0, 1]	[0, 1]	[0, 0]	0	0	0	13011988
14RLU990495.las	(399000.000,3349500.000,489.665)	(400500.000,3351000.000,864.803)	[-4313, 4211]	[-25.878, 25.266]	[0, 0]	[0, 1]	[0, 1]	[0, 0]	0	0	0	13859448
14RLU990510.las	(399000.000,3351000.001,517.060)	(400500.000,3352499.999,2383.823)	[-4207, 4297]	[-25.242, 25.782]	[0, 0]	[0, 1]	[0, 1]	[0, 0]	0	0	0	13055842
14RLU990525.las	(399000.000,3352500.000,521.086)	(400500.000,3354000.000,2224.188)	[-4347, 4168]	[-26.082, 25.008]	[0, 0]	[0, 1]	[0, 1]	[0, 0]	0	0	0	12869487
14RLU990540.las	(399000.000,3354000.001,516.369)	(400500.000,3355499.999,889.595)	[-4307, 4387]	[-25.842, 26.322]	[0, 0]	[0, 1]	[0, 1]	[0, 0]	0	0	0	12490726
14RLU990555.las	(399000.000,3355500.000,607.372)	(400500.000,3356999.999,766.627)	[-4351, 4251]	[-26.106, 25.506]	[0, 0]	[0, 1]	[0, 1]	[0, 0]	0	0	0	14204497
14RLU990570.las	(399000.000,3357000.000,591.408)	(400500.000,3358500.000,859.824)	[-4282, 4324]	[-25.692, 25.944]	[0, 0]	[0, 1]	[0, 1]	[0, 0]	0	0	0	13762340
14RLU990585.las	(399000.000,3358500.001,510.604)	(400500.000,3359999.999,828.208)	[-4307, 4264]	[-25.842, 25.584]	[0, 0]	[0, 1]	[0, 1]	[0, 0]	0	0	0	13381998
14RLU990600.las	(399000.000,3360000.000,557.727)	(400500.000,3361500.000,854.712)	[-4333, 4185]	[-25.998, 25.11]	[0, 0]	[0, 1]	[0, 1]	[0, 0]	0	0	0	12743843
14RLU990615.las	(399000.000,3361500.001,533.180)	(400500.000,3362999.999,735.489)	[-4234, 4269]	[-25.404, 25.614]	[0, 0]	[0, 1]	[0, 1]	[0, 0]	0	0	0	13777426
14RLU990630.las	(399000.000,3363000.000,515.184)	(400500.000,3364500.000,760.577)	[-4263, 4165]	[-25.578, 24.99]	[0, 0]	[0, 1]	[0, 1]	[0, 0]	0	0	0	13197100
14RLU990645.las	(399000.000,3364500.001,523.597)	(400500.000,3365999.999,829.184)	[-4277, 4434]	[-25.662, 26.604]	[0, 0]	[0, 1]	[0, 1]	[0, 0]	0	0	0	15506333
14RMU005015.las	(400500.001,3301500.001,391.982)	(401999.999,3302999.999,640.184)	[-4284, 4294]	[-25.704, 25.764]	[0, 0]	[0, 1]	[0, 1]	[0, 0]	0	0	0	5411145
14RMU005030.las	(400500.001,3303000.000,503.357)	(401999.999,3304500.000,644.438)	[-4314, 4160]	[-25.884, 24.96]	[0, 0]	[0, 1]	[0, 1]	[0, 0]	0	0	0	5980510
14RMU005045.las	(400500.001,3304500.001,404.848)	(401999.999,3305999.999,653.055)	[-4346, 4279]	[-26.076, 25.674]	[0, 0]	[0, 1]	[0, 1]	[0, 0]	0	0	0	5580499
14RMU005060.las	(400500.001,3306000.000,515.311)	(401999.999,3307500.000,691.370)	[-4173, 4364]	[-25.038, 26.184]	[0, 0]	[0, 1]	[0, 1]	[0, 0]	0	0	0	5986664
14RMU005075.las	(400500.001,3307500.001,503.934)	(401999.999,3308999.999,738.661)	[-4383, 3980]	[-26.298, 23.88]	[0, 0]	[0, 1]	[0, 1]	[0, 0]	0	0	0	8832648
14RMU005090.las	(400500.001,3309000.000,548.779)	(401999.999,3310499.999,2416.368)	[-4058, 4210]	[-24.348, 25.26]	[0, 0]	[0, 1]	[0, 1]	[0, 0]	0	0	0	8808150

DPH-1.3 Report on ASPRS LAS File Format (Tiled Data) - Informational - continued

File	(Xmin, Ymin, Zmin)	(Xmax, Ymax, Zmax)	Extended Scan Angle	Scan Angle Rank	Scanner Channel	Scan Direction	Edge of Flight Line	User Data	Counts for Synthetic	Key-points	Withheld	Overlap
14RMU005105.las	(400500.001,3310500.000,425.167)	(401999.999,3312000.000,760.868)	[-4264, 4045]	[-25.584, 24.27]	[0, 0]	[0, 1]	[0, 1]	[0, 0]	0	0	0	13352983
14RMU005120.las	(400500.001,3312000.001,373.447)	(401999.999,3313499.999,760.633)	[-4116, 4245]	[-24.696, 25.47]	[0, 0]	[0, 1]	[0, 1]	[0, 0]	0	0	0	17671262
14RMU005135.las	(400500.001,3313500.000,547.025)	(401999.999,3315000.000,772.058)	[-4233, 1058]	[-25.398, 6.348]	[0, 0]	[0, 1]	[0, 1]	[0, 0]	0	0	0	5569719
14RMU005150.las	(400500.001,3315000.001,526.472)	(401999.999,3316499.999,726.240)	[-1984, 4040]	[-11.904, 24.24]	[0, 0]	[0, 1]	[0, 1]	[0, 0]	0	0	0	3059054
14RMU005165.las	(400500.001,3316500.000,433.137)	(401999.999,3318000.000,701.161)	[-4133, 4104]	[-24.798, 24.624]	[0, 0]	[0, 1]	[0, 1]	[0, 0]	0	0	0	4328838
14RMU005180.las	(400500.001,3318000.001,566.029)	(401999.999,3319499.999,745.271)	[-3761, 4066]	[-22.566, 24.396]	[0, 0]	[0, 1]	[0, 1]	[0, 0]	0	0	0	4193111
14RMU005195.las	(400500.001,3319500.000,598.082)	(401999.999,3320999.999,862.035)	[-4178, 2907]	[-25.068, 17.442]	[0, 0]	[0, 1]	[0, 1]	[0, 0]	0	0	0	4129844
14RMU005210.las	(400500.001,3321000.000,595.651)	(401999.999,3322500.000,798.459)	[-2043, 4246]	[-12.258, 25.476]	[0, 0]	[0, 1]	[0, 1]	[0, 0]	0	0	0	2898168
14RMU005225.las	(400500.001,3322500.001,625.631)	(401999.999,3323999.999,731.884)	[-4331, 1049]	[-25.986, 6.294]	[0, 0]	[0, 1]	[0, 1]	[0, 0]	0	0	0	2988718
14RMU005240.las	(400500.001,3324000.000,611.652)	(401999.999,3325500.000,770.874)	[-966, 4196]	[-5.796, 25.176]	[0, 0]	[0, 1]	[0, 1]	[0, 0]	0	0	0	2941716
14RMU005255.las	(400500.001,3325500.001,591.362)	(401999.999,3326999.999,827.548)	[-4248, 1957]	[-25.488, 11.742]	[0, 0]	[0, 1]	[0, 1]	[0, 0]	0	0	0	2956427
14RMU005270.las	(400500.001,3327000.000,600.785)	(401999.999,3328499.999,883.353)	[-4227, 4202]	[-25.362, 25.212]	[0, 0]	[0, 1]	[0, 1]	[0, 0]	0	0	0	3143668
14RMU005285.las	(400500.001,3328500.000,566.246)	(401999.999,3330000.000,785.888)	[-4208, 4188]	[-25.248, 25.128]	[0, 0]	[0, 1]	[0, 1]	[0, 0]	0	0	0	3890582
14RMU005300.las	(400500.001,3330000.001,572.812)	(401999.999,3331499.999,871.429)	[-4249, 4185]	[-25.494, 25.11]	[0, 0]	[0, 1]	[0, 1]	[0, 0]	0	0	0	5852527
14RMU005315.las	(400500.001,3331500.000,530.686)	(401999.999,3333000.000,841.333)	[-4099, 4134]	[-24.594, 24.804]	[0, 0]	[0, 1]	[0, 1]	[0, 0]	0	0	0	12619699
14RMU005330.las	(400500.001,3333000.001,529.318)	(401999.999,3334499.999,791.342)	[-4152, 4021]	[-24.912, 24.126]	[0, 0]	[0, 1]	[0, 1]	[0, 0]	0	0	0	8594924
14RMU005345.las	(400500.001,3334500.000,499.559)	(401999.999,3336000.000,881.343)	[-4065, 4053]	[-24.39, 24.318]	[0, 0]	[0, 1]	[0, 1]	[0, 0]	0	0	0	8912963
14RMU005360.las	(400500.001,3336000.001,555.487)	(401999.999,3337499.999,797.863)	[-4093, 4062]	[-24.558, 24.372]	[0, 0]	[0, 1]	[0, 1]	[0, 0]	0	0	0	8652420
14RMU005375.las	(400500.001,3337500.000,531.784)	(401999.999,3338999.999,866.534)	[-4143, 3999]	[-24.858, 23.994]	[0, 0]	[0, 1]	[0, 1]	[0, 0]	0	0	0	8732092
14RMU005390.las	(400500.001,3339000.000,525.082)	(401999.999,3340500.000,871.558)	[-4088, 4028]	[-24.528, 24.168]	[0, 0]	[0, 1]	[0, 1]	[0, 0]	0	0	0	9746255
14RMU005405.las	(400500.001,3340500.001,473.455)	(401999.999,3341999.999,815.142)	[-4044, 4013]	[-24.264, 24.078]	[0, 0]	[0, 1]	[0, 1]	[0, 0]	0	0	0	10393914
14RMU005420.las	(400500.001,3342000.000,599.298)	(401999.999,3343500.000,804.617)	[-4064, 4006]	[-24.384, 24.036]	[0, 0]	[0, 1]	[0, 1]	[0, 0]	0	0	0	9283013
14RMU005435.las	(400500.001,3343500.001,593.378)	(401999.999,3344999.999,661.678)	[-4035, 3975]	[-24.21, 23.85]	[0, 0]	[0, 1]	[0, 1]	[0, 0]	0	0	0	8721489
14RMU005450.las	(400500.001,3345000.000,529.809)	(401999.999,3346499.999,740.222)	[-4074, 3947]	[-24.444, 23.682]	[0, 0]	[0, 1]	[0, 1]	[0, 0]	0	0	0	9588486
14RMU005465.las	(400500.001,3346500.000,623.212)	(401999.999,3348000.000,738.696)	[-4312, 4038]	[-25.872, 24.228]	[0, 0]	[0, 1]	[0, 1]	[0, 0]	0	0	0	8186618
14RMU005480.las	(400500.001,3348000.001,579.067)	(401999.999,3349499.999,823.154)	[-4099, 4299]	[-24.594, 25.794]	[0, 0]	[0, 1]	[0, 1]	[0, 0]	0	0	0	7768312
14RMU005495.las	(400500.001,3349500.000,504.380)	(401999.999,3351000.000,833.229)	[-4332, 4179]	[-25.992, 25.074]	[0, 0]	[0, 1]	[0, 1]	[0, 0]	0	0	0	9950933
14RMU005510.las	(400500.001,3351000.001,524.034)	(401999.999,3352499.999,877.712)	[-4250, 4295]	[-25.5, 25.77]	[0, 0]	[0, 1]	[0, 1]	[0, 0]	0	0	0	9267049
14RMU005525.las	(400500.001,3352500.000,498.505)	(401999.999,3354000.000,2381.336)	[-4316, 4187]	[-25.896, 25.122]	[0, 0]	[0, 1]	[0, 1]	[0, 0]	0	0	0	8082358
14RMU005540.las	(400500.001,3354000.001,547.647)	(401999.999,3355499.999,848.631)	[-4261, 4277]	[-25.566, 25.662]	[0, 0]	[0, 1]	[0, 1]	[0, 0]	0	0	0	6804080
14RMU005555.las	(400500.001,3355500.000,578.227)	(401999.999,3356999.999,735.133)	[-4328, 4218]	[-25.968, 25.308]	[0, 0]	[0, 1]	[0, 1]	[0, 0]	0	0	0	8962728
14RMU005570.las	(400500.001,3357000.000,604.312)	(401999.999,3358500.000,803.179)	[-4266, 4320]	[-25.596, 25.92]	[0, 0]	[0, 1]	[0, 1]	[0, 0]	0	0	0	8961694
14RMU005585.las	(400500.001,3358500.001,528.631)	(401999.999,3359999.999,849.449)	[-4260, 4201]	[-25.56, 25.206]	[0, 0]	[0, 1]	[0, 1]	[0, 0]	0	0	0	8133621
14RMU005600.las	(400500.001,3360000.000,585.101)	(401999.999,3361500.000,840.716)	[-4276, 4153]	[-25.656, 24.918]	[0, 0]	[0, 1]	[0, 1]	[0, 0]	0	0	0	7589691
14RMU005615.las	(400500.001,3361500.001,521.623)	(401999.999,3362999.999,808.866)	[-4267, 4248]	[-25.602, 25.488]	[0, 0]	[0, 1]	[0, 1]	[0, 0]	0	0	0	7071105
14RMU005630.las	(400500.001,3363000.000,505.172)	(401999.999,3364500.000,831.417)	[-4241, 4183]	[-25.446, 25.098]	[0, 0]	[0, 1]	[0, 1]	[0, 0]	0	0	0	7921436
14RMU005645.las	(400500.001,3364500.001,499.427)	(401999.999,3365999.999,793.113)	[-4247, 4366]	[-25.482, 26.196]	[0, 0]	[0, 1]	[0, 1]	[0, 0]	0	0	0	7673630
14RMU020015.las	(402000.000,3301500.001,450.511)	(403500.000,3302999.999,692.978)	[-4465, 4414]	[-26.79, 26.484]	[0, 0]	[0, 1]	[0, 1]	[0, 0]	0	0	0	3784337
14RMU020030.las	(402000.000,3303000.000,517.226)	(403500.000,3304500.000,700.699)	[-4430, 4284]	[-26.58, 25.704]	[0, 0]	[0, 1]	[0, 1]	[0, 0]	0	0	0	4464908
14RMU020045.las	(402000.000,3304500.001,519.280)	(403500.000,3305999.999,2288.278)	[-4361, 4400]	[-26.166, 26.4]	[0, 0]	[0, 1]	[0, 1]	[0, 0]	0	0	0	4528346
14RMU020060.las	(402000.000,3306000.000,520.467)	(403500.000,3307500.000,673.065)	[-2313, 4349]	[-13.878, 26.094]	[0, 0]	[0, 1]	[0, 1]	[0, 0]	0	0	0	3109941
14RMU020075.las	(402000.000,3307500.001,448.315)	(403500.000,3308999.999,674.245)	[-4319, 1314]	[-25.914, 7.884]	[0, 0]	[0, 1]	[0, 1]	[0, 0]	0	0	0	2784829
14RMU020090.las	(402000.000,3309000.000,430.625)	(403500.000,3310499.999,702.841)	[-686, 4234]	[-4.116, 25.404]	[0, 0]	[0, 1]	[0, 1]	[0, 0]	0	0	0	2891994
14RMU020105.las	(402000.000,3310500.000,469.549)	(403500.000,3312000.000,696.525)	[-4180, 1560]	[-25.08, 9.36]	[0, 0]	[0, 1]	[0, 1]	[0, 0]	0	0	0	6090589
14RMU020120.las	(402000.000,3312000.001,451.866)	(403500.000,3313499.999,800.355)	[-2576, 4178]	[-15.456, 25.068]	[0, 0]	[0, 1]	[0, 1]	[0, 0]	0	0	0	13760408
14RMU020135.las	(402000.000,3313500.000,432.386)	(403500.000,3315000.000,730.811)	[-4197, 1040]	[-25.182, 6.24]	[0, 0]	[0, 1]	[0, 1]	[0, 0]	0	0	0	5708319
14RMU020150.las	(402000.000,3315000.001,557.791)	(403500.000,3316499.999,723.134)	[-2106, 4183]	[-12.636, 25.098]	[0, 0]	[0, 1]	[0, 1]	[0, 0]	0	0	0	3363322
14RMU020165.las	(402000.000,3316500.000,585.617)	(403500.000,3318000.000,723.054)	[-4264, 4131]	[-25.584, 24.786]	[0, 0]	[0, 1]	[0, 1]	[0, 0]	0	0	0	4673188
14RMU020180.las	(402000.000,3318000.001,611.685)	(403500.000,3319499.999,771.399)	[-3915, 4188]	[-23.49, 25.128]	[0, 0]	[0, 1]	[0, 1]	[0, 0]	0	0	0	4483023

DPH-1.3 Report on ASPRS LAS File Format (Tiled Data) - Informational - continued

File	(Xmin, Ymin, Zmin)	(Xmax, Ymax, Zmax)	Extended Scan Angle	Scan Angle Rank	Scanner Channel	Scan Direction	Edge of Flight Line	User Data	Counts for Synthetic	Key-points	Withheld	Overlap
14RMU020195.las	(402000.000,3319500.000,512.757)	(403500.000,3320999.999,836.491)	[-4205, 2910]	[-25.23, 17.46]	[0, 0]	[0, 1]	[0, 1]	[0, 0]	0	0	0	4232683
14RMU020210.las	(402000.000,3321000.000,625.581)	(403500.000,3322500.000,737.158)	[-2012, 4233]	[-12.072, 25.398]	[0, 0]	[0, 1]	[0, 1]	[0, 0]	0	0	0	2712394
14RMU020225.las	(402000.000,3322500.001,648.033)	(403500.000,3323999.999,740.688)	[-4285, 1051]	[-25.71, 6.306]	[0, 0]	[0, 1]	[0, 1]	[0, 0]	0	0	0	2779698
14RMU020240.las	(402000.000,3324000.000,570.326)	(403500.000,3325500.000,844.846)	[-1059, 4192]	[-6.354, 25.152]	[0, 0]	[0, 1]	[0, 1]	[0, 0]	0	0	0	2831317
14RMU020255.las	(402000.000,3325500.001,557.919)	(403500.000,3326999.999,778.302)	[-4268, 1998]	[-25.608, 11.988]	[0, 0]	[0, 1]	[0, 1]	[0, 0]	0	0	0	2879873
14RMU020270.las	(402000.000,3327000.000,604.339)	(403500.000,3328499.999,810.744)	[-4218, 4208]	[-25.308, 25.248]	[0, 0]	[0, 1]	[0, 1]	[0, 0]	0	0	0	3070378
14RMU020285.las	(402000.000,3328500.000,586.599)	(403500.000,3330000.000,792.231)	[-4283, 4153]	[-25.698, 24.918]	[0, 0]	[0, 1]	[0, 1]	[0, 0]	0	0	0	3613945
14RMU020300.las	(402000.000,3330000.001,589.302)	(403500.000,3331499.999,787.895)	[-4249, 4169]	[-25.494, 25.014]	[0, 0]	[0, 1]	[0, 1]	[0, 0]	0	0	0	5528704
14RMU020315.las	(402000.000,3331500.000,598.991)	(403500.000,3333000.000,874.735)	[-4097, 4205]	[-24.582, 25.23]	[0, 0]	[0, 1]	[0, 1]	[0, 0]	0	0	0	7947433
14RMU020330.las	(402000.000,3333000.001,657.034)	(403500.000,3334499.999,837.573)	[-1317, 4025]	[-7.902, 24.15]	[0, 0]	[0, 1]	[0, 1]	[0, 0]	0	0	0	2366749
14RMU020345.las	(402000.000,3334500.000,548.934)	(403500.000,3336000.000,893.589)	[-4090, 695]	[-24.54, 4.17]	[0, 0]	[0, 1]	[0, 1]	[0, 0]	0	0	0	2496575
14RMU020360.las	(402000.000,3336000.001,677.148)	(403500.000,3337499.999,721.972)	[-1640, 4098]	[-9.84, 24.588]	[0, 0]	[0, 1]	[0, 1]	[0, 0]	0	0	0	2489414
14RMU020375.las	(402000.000,3337500.000,555.605)	(403500.000,3338999.999,832.927)	[-4179, 2520]	[-25.074, 15.12]	[0, 0]	[0, 1]	[0, 1]	[0, 0]	0	0	0	2715377
14RMU020390.las	(402000.000,3339000.000,546.325)	(403500.000,3340500.000,737.033)	[-4076, 3999]	[-24.456, 23.994]	[0, 0]	[0, 1]	[0, 1]	[0, 0]	0	0	0	3911225
14RMU020405.las	(402000.000,3340500.001,629.456)	(403500.000,3341999.999,702.311)	[-4049, 4017]	[-24.294, 24.102]	[0, 0]	[0, 1]	[0, 1]	[0, 0]	0	0	0	4444765
14RMU020420.las	(402000.000,3342000.000,604.623)	(403500.000,3343500.000,694.772)	[-4053, 3991]	[-24.318, 23.946]	[0, 0]	[0, 1]	[0, 1]	[0, 0]	0	0	0	2644043
14RMU020435.las	(402000.000,3343500.001,587.589)	(403500.000,3344999.999,709.970)	[-1566, 3938]	[-9.396, 23.628]	[0, 0]	[0, 1]	[0, 1]	[0, 0]	0	0	0	2573133
14RMU020450.las	(402000.000,3345000.000,591.114)	(403500.000,3346499.999,782.239)	[-4060, 519]	[-24.36, 3.114]	[0, 0]	[0, 1]	[0, 1]	[0, 0]	0	0	0	2635166
14RMU020465.las	(402000.000,3346500.000,620.068)	(403500.000,3348000.000,765.181)	[-1441, 4023]	[-8.646, 24.138]	[0, 0]	[0, 1]	[0, 1]	[0, 0]	0	0	0	2533205
14RMU020480.las	(402000.000,3348000.001,603.614)	(403500.000,3349499.999,772.010)	[-4098, 4123]	[-24.588, 24.738]	[0, 0]	[0, 1]	[0, 1]	[0, 0]	0	0	0	2548843
14RMU020495.las	(402000.000,3349500.000,514.175)	(403500.000,3351000.000,797.890)	[-4168, 4179]	[-25.008, 25.074]	[0, 0]	[0, 1]	[0, 1]	[0, 0]	0	0	0	3826558
14RMU020510.las	(402000.000,3351000.001,616.518)	(403500.000,3352499.999,791.617)	[-4199, 4147]	[-25.194, 24.882]	[0, 0]	[0, 1]	[0, 1]	[0, 0]	0	0	0	3750360
14RMU020525.las	(402000.000,3352500.000,651.048)	(403500.000,3354000.000,784.438)	[-4245, 4158]	[-25.47, 24.948]	[0, 0]	[0, 1]	[0, 1]	[0, 0]	0	0	0	3108910
14RMU020540.las	(402000.000,3354000.001,540.109)	(403500.000,3355499.999,822.542)	[-4246, 1739]	[-25.476, 10.434]	[0, 0]	[0, 1]	[0, 1]	[0, 0]	0	0	0	2483347
14RMU020555.las	(402000.000,3355500.000,513.733)	(403500.000,3356999.998,805.434)	[-798, 4166]	[-4.788, 24.996]	[0, 0]	[0, 1]	[0, 1]	[0, 0]	0	0	0	2494500
14RMU020570.las	(402000.000,3357000.000,523.242)	(403500.000,3358500.000,715.158)	[-4228, 1325]	[-25.368, 7.95]	[0, 0]	[0, 1]	[0, 1]	[0, 0]	0	0	0	2408839
14RMU020585.las	(402000.000,3358500.001,624.364)	(403500.000,3359999.999,776.026)	[-2374, 4151]	[-14.244, 24.906]	[0, 0]	[0, 1]	[0, 1]	[0, 0]	0	0	0	2498280
14RMU020600.las	(402000.000,3360000.000,522.239)	(403500.000,3361500.000,806.292)	[-4214, 4139]	[-25.284, 24.834]	[0, 0]	[0, 1]	[0, 1]	[0, 0]	0	0	0	3543013
14RMU020615.las	(402000.000,3361500.001,511.744)	(403500.000,3362999.999,802.097)	[-4183, 4102]	[-25.098, 24.612]	[0, 0]	[0, 1]	[0, 1]	[0, 0]	0	0	0	3457530
14RMU020630.las	(402000.000,3363000.000,494.146)	(403500.000,3364500.000,833.108)	[-4201, 4137]	[-25.206, 24.822]	[0, 0]	[0, 1]	[0, 1]	[0, 0]	0	0	0	2904787
14RMU020645.las	(402000.000,3364500.001,491.158)	(403500.000,3365999.999,784.925)	[-4211, 4343]	[-25.266, 26.058]	[0, 0]	[0, 1]	[0, 1]	[0, 0]	0	0	0	4785350
14RMU035015.las	(403500.001,3301500.001,507.002)	(404999.999,3302999.999,682.326)	[-4397, 4296]	[-26.382, 25.776]	[0, 0]	[0, 1]	[0, 1]	[0, 0]	0	0	0	3652681
14RMU035030.las	(403500.001,3303000.000,531.615)	(404999.999,3304500.000,746.916)	[-4340, 4401]	[-26.04, 26.406]	[0, 0]	[0, 1]	[0, 1]	[0, 0]	0	0	0	4053249
14RMU035045.las	(403500.002,3304500.001,538.755)	(404999.999,3305999.999,694.016)	[-4481, 4414]	[-26.886, 26.484]	[0, 0]	[0, 1]	[0, 1]	[0, 0]	0	0	0	4765882
14RMU035060.las	(403500.001,3306000.000,550.866)	(404999.999,3307500.000,689.869)	[-2304, 4369]	[-13.824, 26.214]	[0, 0]	[0, 1]	[0, 1]	[0, 0]	0	0	0	3326573
14RMU035075.las	(403500.001,3307500.001,530.177)	(404999.999,3308999.999,679.756)	[-4349, 1267]	[-26.094, 7.602]	[0, 0]	[0, 1]	[0, 1]	[0, 0]	0	0	0	3087658
14RMU035090.las	(403500.001,3309000.000,529.807)	(404999.999,3310499.999,691.106)	[-729, 4329]	[-4.374, 25.974]	[0, 0]	[0, 1]	[0, 1]	[0, 0]	0	0	0	2934551
14RMU035105.las	(403500.001,3310500.000,372.290)	(404999.999,3312000.000,656.364)	[-4261, 1605]	[-25.566, 9.63]	[0, 0]	[0, 1]	[0, 1]	[0, 0]	0	0	0	6737790
14RMU035120.las	(403500.001,3312000.001,445.271)	(404999.999,3313499.999,700.191)	[-2634, 4177]	[-15.804, 25.062]	[0, 0]	[0, 1]	[0, 1]	[0, 0]	0	0	0	14641206
14RMU035135.las	(403500.001,3313500.000,576.111)	(404999.999,3315000.000,721.965)	[-4230, 1104]	[-25.38, 6.624]	[0, 0]	[0, 1]	[0, 1]	[0, 0]	0	0	0	5553346
14RMU035150.las	(403500.001,3315000.001,586.311)	(404999.999,3316499.999,702.315)	[-2136, 4123]	[-12.816, 24.738]	[0, 0]	[0, 1]	[0, 1]	[0, 0]	0	0	0	3130492
14RMU035165.las	(403500.001,3316500.000,607.018)	(404999.999,3318000.000,742.067)	[-4199, 4096]	[-25.194, 24.576]	[0, 0]	[0, 1]	[0, 1]	[0, 0]	0	0	0	4738678
14RMU035180.las	(403500.001,3318000.001,641.101)	(404999.999,3319499.999,730.189)	[-3916, 4138]	[-23.496, 24.828]	[0, 0]	[0, 1]	[0, 1]	[0, 0]	0	0	0	4555948
14RMU035195.las	(403500.001,3319500.000,621.995)	(404999.999,3320999.999,828.182)	[-4202, 2837]	[-25.212, 17.022]	[0, 0]	[0, 1]	[0, 1]	[0, 0]	0	0	0	3702603
14RMU035210.las	(403500.001,3321000.000,652.668)	(404999.999,3322500.000,731.130)	[-1927, 4191]	[-11.562, 25.146]	[0, 0]	[0, 1]	[0, 1]	[0, 0]	0	0	0	2690250
14RMU035225.las	(403500.001,3322500.001,561.279)	(404999.999,3323999.999,743.934)	[-4252, 961]	[-25.512, 5.766]	[0, 0]	[0, 1]	[0, 1]	[0, 0]	0	0	0	2996589
14RMU035240.las	(403500.001,3324000.000,626.831)	(404999.999,3325500.000,752.541)	[-1123, 4170]	[-6.738, 25.02]	[0, 0]	[0, 1]	[0, 1]	[0, 0]	0	0	0	3108939
14RMU035255.las	(403500.001,3325500.001,618.454)	(404999.999,3326999.999,843.345)	[-4230, 2092]	[-25.38, 12.552]	[0, 0]	[0, 1]	[0, 1]	[0, 0]	0	0	0	3074303
14RMU035270.las	(403500.001,3327000.000,579.071)	(404999.999,3328499.999,855.695)	[-4200, 4163]	[-25.2, 24.978]	[0, 0]	[0, 1]	[0, 1]	[0, 0]	0	0	0	3509689

DPH-1.3 Report on ASPRS LAS File Format (Tiled Data) - Informational - continued

File	(Xmin, Ymin, Zmin)	(Xmax, Ymax, Zmax)	Extended Scan Angle	Scan Angle Rank	Scanner Channel	Scan Direction	Edge of Flight Line	User Data	Counts for Synthetic	Key-points	Withheld	Overlap
14RMU035285.las	(403500.001,3328500.000,600.301)	(404999.999,3330000.000,890.316)	[-4243, 4166]	[-25.458, 24.996]	[0, 0]	[0, 1]	[0, 1]	[0, 0]	0	0	0	3845019
14RMU035300.las	(403500.001,3330000.001,540.479)	(404999.999,3331499.999,887.537)	[-4215, 4139]	[-25.29, 24.834]	[0, 0]	[0, 1]	[0, 1]	[0, 0]	0	0	0	5501155
14RMU035315.las	(403500.001,3331500.000,548.357)	(404999.999,3333000.000,863.426)	[-4076, 4138]	[-24.456, 24.828]	[0, 0]	[0, 1]	[0, 1]	[0, 0]	0	0	0	8385221
14RMU035330.las	(403500.001,3333000.001,531.136)	(404999.999,3334499.999,858.282)	[-1315, 4020]	[-7.89, 24.12]	[0, 0]	[0, 1]	[0, 1]	[0, 0]	0	0	0	2497627
14RMU035345.las	(403500.001,3334500.000,641.994)	(404999.999,3336000.000,724.162)	[-4098, 669]	[-24.588, 4.014]	[0, 0]	[0, 1]	[0, 1]	[0, 0]	0	0	0	2555274
14RMU035360.las	(403500.001,3336000.001,648.356)	(404999.999,3337499.999,867.736)	[-1655, 4254]	[-9.93, 25.524]	[0, 0]	[0, 1]	[0, 1]	[0, 0]	0	0	0	2708184
14RMU035375.las	(403500.001,3337500.000,651.368)	(404999.999,3338999.999,818.345)	[-4089, 2463]	[-24.534, 14.778]	[0, 0]	[0, 1]	[0, 1]	[0, 0]	0	0	0	2558373
14RMU035390.las	(403500.001,3339000.000,517.689)	(404999.999,3340500.000,844.312)	[-4063, 3964]	[-24.378, 23.784]	[0, 0]	[0, 1]	[0, 1]	[0, 0]	0	0	0	3889578
14RMU035405.las	(403500.001,3340500.001,631.915)	(404999.999,3341999.999,782.996)	[-4047, 4001]	[-24.282, 24.006]	[0, 0]	[0, 1]	[0, 1]	[0, 0]	0	0	0	3974095
14RMU035420.las	(403500.001,3342000.000,614.072)	(404999.999,3343500.000,694.261)	[-4076, 2353]	[-24.456, 14.118]	[0, 0]	[0, 1]	[0, 1]	[0, 0]	0	0	0	2461151
14RMU035435.las	(403500.001,3343500.001,581.082)	(404999.999,3344999.999,670.238)	[-1540, 3965]	[-9.24, 23.79]	[0, 0]	[0, 1]	[0, 1]	[0, 0]	0	0	0	2658662
14RMU035450.las	(403500.001,3345000.000,594.945)	(404999.999,3346499.999,679.375)	[-4060, 518]	[-24.36, 3.108]	[0, 0]	[0, 1]	[0, 1]	[0, 0]	0	0	0	2601401
14RMU035465.las	(403500.001,3346500.000,605.573)	(404999.999,3348000.000,784.467)	[-1513, 4056]	[-9.078, 24.336]	[0, 0]	[0, 1]	[0, 1]	[0, 0]	0	0	0	2551388
14RMU035480.las	(403500.001,3348000.001,493.857)	(404999.999,3349499.999,779.596)	[-4127, 4074]	[-24.762, 24.444]	[0, 0]	[0, 1]	[0, 1]	[0, 0]	0	0	0	2589679
14RMU035495.las	(403500.001,3349500.000,486.939)	(404999.999,3351000.000,834.697)	[-4116, 4104]	[-24.696, 24.624]	[0, 0]	[0, 1]	[0, 1]	[0, 0]	0	0	0	3761959
14RMU035510.las	(403500.001,3351000.001,516.954)	(404999.999,3352499.999,863.789)	[-4194, 4062]	[-25.164, 24.372]	[0, 0]	[0, 1]	[0, 1]	[0, 0]	0	0	0	3788085
14RMU035525.las	(403500.001,3352500.000,576.167)	(404999.999,3354000.000,702.953)	[-4143, 4118]	[-24.858, 24.708]	[0, 0]	[0, 1]	[0, 1]	[0, 0]	0	0	0	2974253
14RMU035540.las	(403500.001,3354000.001,505.764)	(404999.999,3355499.999,754.924)	[-4194, 1567]	[-25.164, 9.402]	[0, 0]	[0, 1]	[0, 1]	[0, 0]	0	0	0	2267011
14RMU035555.las	(403500.001,3355500.000,568.871)	(404999.999,3356999.999,718.518)	[-749, 4927]	[-4.494, 29.562]	[0, 0]	[0, 1]	[0, 1]	[0, 0]	0	0	0	2407516
14RMU035570.las	(403500.001,3357000.000,655.581)	(404999.999,3358500.000,736.401)	[-4232, 1337]	[-25.392, 8.022]	[0, 0]	[0, 1]	[0, 1]	[0, 0]	0	0	0	2356080
14RMU035585.las	(403500.001,3358500.001,654.152)	(404999.999,3359999.999,784.007)	[-2392, 4149]	[-14.352, 24.894]	[0, 0]	[0, 1]	[0, 1]	[0, 0]	0	0	0	2489473
14RMU035600.las	(403500.001,3360000.000,528.264)	(404999.999,3361500.000,779.124)	[-4217, 4126]	[-25.302, 24.756]	[0, 0]	[0, 1]	[0, 1]	[0, 0]	0	0	0	3432263
14RMU035615.las	(403500.001,3361500.001,531.460)	(404999.999,3362999.999,806.356)	[-4176, 4182]	[-25.056, 25.092]	[0, 0]	[0, 1]	[0, 1]	[0, 0]	0	0	0	3521913
14RMU035630.las	(403500.001,3363000.000,625.102)	(404999.999,3364500.000,735.331)	[-4183, 4152]	[-25.098, 24.912]	[0, 0]	[0, 1]	[0, 1]	[0, 0]	0	0	0	2693386
14RMU035645.las	(403500.001,3364500.001,485.982)	(404999.999,3365999.999,820.654)	[-4233, 4296]	[-25.398, 25.776]	[0, 0]	[0, 1]	[0, 1]	[0, 0]	0	0	0	5326393
14RMU050015.las	(405000.000,3301500.001,501.175)	(406500.000,3302999.999,677.672)	[-4479, 4334]	[-26.874, 26.004]	[0, 0]	[0, 1]	[0, 1]	[0, 0]	0	0	0	3893942
14RMU050030.las	(405000.000,3303000.000,357.877)	(406500.000,3304500.000,742.694)	[-4355, 4452]	[-26.13, 26.712]	[0, 0]	[0, 1]	[0, 1]	[0, 0]	0	0	0	4364895
14RMU050045.las	(405000.000,3304500.001,564.649)	(406500.000,3305999.999,781.112)	[-4482, 4453]	[-26.892, 26.718]	[0, 0]	[0, 1]	[0, 1]	[0, 0]	0	0	0	4567551
14RMU050060.las	(405000.000,3306000.000,483.169)	(406500.000,3307500.000,693.162)	[-2270, 4402]	[-13.62, 26.412]	[0, 0]	[0, 1]	[0, 1]	[0, 0]	0	0	0	3030132
14RMU050075.las	(405000.000,3307500.001,558.655)	(406500.000,3308999.999,688.335)	[-4351, 1232]	[-26.106, 7.392]	[0, 0]	[0, 1]	[0, 1]	[0, 0]	0	0	0	2973880
14RMU050090.las	(405000.000,3309000.000,571.055)	(406500.000,3310499.999,687.936)	[-803, 4333]	[-4.818, 25.998]	[0, 0]	[0, 1]	[0, 1]	[0, 0]	0	0	0	3317712
14RMU050105.las	(405000.000,3310500.000,459.649)	(406500.000,3312000.000,760.250)	[-4262, 1712]	[-25.572, 10.272]	[0, 0]	[0, 1]	[0, 1]	[0, 0]	0	0	0	6330683
14RMU050120.las	(405000.000,3312000.001,459.070)	(406500.000,3313499.999,715.211)	[-2613, 4215]	[-15.678, 25.29]	[0, 0]	[0, 1]	[0, 1]	[0, 0]	0	0	0	13146771
14RMU050135.las	(405000.000,3313500.000,455.472)	(406500.000,3315000.000,726.978)	[-4199, 1191]	[-25.194, 7.146]	[0, 0]	[0, 1]	[0, 1]	[0, 0]	0	0	0	5082776
14RMU050150.las	(405000.000,3315000.001,594.552)	(406500.000,3316499.999,753.095)	[-2231, 4110]	[-13.386, 24.66]	[0, 0]	[0, 1]	[0, 1]	[0, 0]	0	0	0	3395056
14RMU050165.las	(405000.000,3316500.000,606.965)	(406500.000,3318000.000,705.181)	[-4202, 4067]	[-25.212, 24.402]	[0, 0]	[0, 1]	[0, 1]	[0, 0]	0	0	0	4820095
14RMU050180.las	(405000.000,3318000.001,611.171)	(406500.000,3319499.999,697.527)	[-3895, 4120]	[-23.37, 24.72]	[0, 0]	[0, 1]	[0, 1]	[0, 0]	0	0	0	4622874
14RMU050195.las	(405000.000,3319500.000,611.342)	(406500.000,3320999.999,765.505)	[-4150, 2777]	[-24.9, 16.662]	[0, 0]	[0, 1]	[0, 1]	[0, 0]	0	0	0	3670542
14RMU050210.las	(405000.000,3321000.000,566.209)	(406500.000,3322500.000,757.553)	[-1781, 4148]	[-10.686, 24.888]	[0, 0]	[0, 1]	[0, 1]	[0, 0]	0	0	0	2932212
14RMU050225.las	(405000.000,3322500.001,502.868)	(406500.000,3323999.999,811.766)	[-4201, 817]	[-25.206, 4.902]	[0, 0]	[0, 1]	[0, 1]	[0, 0]	0	0	0	3020866
14RMU050240.las	(405000.000,3324000.000,629.396)	(406500.000,3325500.000,772.392)	[-1128, 4172]	[-6.768, 25.032]	[0, 0]	[0, 1]	[0, 1]	[0, 0]	0	0	0	2703373
14RMU050255.las	(405000.000,3325500.001,565.987)	(406500.000,3326999.999,866.725)	[-4242, 2087]	[-25.452, 12.522]	[0, 0]	[0, 1]	[0, 1]	[0, 0]	0	0	0	2813117
14RMU050270.las	(405000.000,3327000.000,547.227)	(406500.000,3328499.999,887.983)	[-4181, 4158]	[-25.086, 24.948]	[0, 0]	[0, 1]	[0, 1]	[0, 0]	0	0	0	3470139
14RMU050285.las	(405000.000,3328500.000,591.643)	(406500.000,3330000.000,728.230)	[-4226, 4100]	[-25.356, 24.6]	[0, 0]	[0, 1]	[0, 1]	[0, 0]	0	0	0	3519147
14RMU050300.las	(405000.000,3330000.001,527.118)	(406500.000,3331499.999,848.139)	[-4183, 4112]	[-25.098, 24.672]	[0, 0]	[0, 1]	[0, 1]	[0, 0]	0	0	0	5502914
14RMU050315.las	(405000.000,3331500.000,553.199)	(406500.000,3333000.000,728.513)	[-4068, 4083]	[-24.408, 24.498]	[0, 0]	[0, 1]	[0, 1]	[0, 0]	0	0	0	8288182
14RMU050330.las	(405000.000,3333000.001,516.035)	(406500.000,3334499.999,813.045)	[-1270, 3977]	[-7.62, 23.862]	[0, 0]	[0, 1]	[0, 1]	[0, 0]	0	0	0	2534506
14RMU050345.las	(405000.000,3334500.000,589.435)	(406500.000,3336000.000,836.176)	[-4047, 719]	[-24.282, 4.314]	[0, 0]	[0, 1]	[0, 1]	[0, 0]	0	0	0	2478785
14RMU050360.las	(405000.000,3336000.001,612.948)	(406500.000,3337499.999,698.181)	[-1656, 3970]	[-9.936, 23.82]	[0, 0]	[0, 1]	[0, 1]	[0, 0]	0	0	0	2656279

DPH-1.3 Report on ASPRS LAS File Format (Tiled Data) - Informational - continued

File	(Xmin, Ymin, Zmin)	(Xmax, Ymax, Zmax)	Extended Scan Angle	Scan Angle Rank	Scanner Channel	Scan Direction	Edge of Flight Line	User Data	Counts for Synthetic	Key-points	Withheld	Overlap
14RMU050375.las	(405000.000,3337500.000,566.764)	(406500.000,3338999.999,693.735)	[-4045, 3948]	[-24.27, 23.688]	[0, 0]	[0, 1]	[0, 1]	[0, 0]	0	0	0	2704918
14RMU050390.las	(405000.000,3339000.000,500.142)	(406500.000,3340500.000,692.400)	[-4032, 3971]	[-24.192, 23.826]	[0, 0]	[0, 1]	[0, 1]	[0, 0]	0	0	0	3851947
14RMU050405.las	(405000.000,3340500.001,612.958)	(406500.000,3341999.999,676.432)	[-4052, 3952]	[-24.312, 23.712]	[0, 0]	[0, 1]	[0, 1]	[0, 0]	0	0	0	4112853
14RMU050420.las	(405000.000,3342000.000,618.237)	(406500.000,3343500.000,691.424)	[-4032, 2307]	[-24.192, 13.842]	[0, 0]	[0, 1]	[0, 1]	[0, 0]	0	0	0	2656943
14RMU050435.las	(405000.000,3343500.001,581.648)	(406500.000,3344999.999,667.694)	[-1460, 3971]	[-8.76, 23.826]	[0, 0]	[0, 1]	[0, 1]	[0, 0]	0	0	0	2861135
14RMU050450.las	(405000.000,3345000.000,581.576)	(406500.000,3346499.999,755.927)	[-4049, 539]	[-24.294, 3.234]	[0, 0]	[0, 1]	[0, 1]	[0, 0]	0	0	0	2536769
14RMU050465.las	(405000.000,3346500.000,598.298)	(406500.000,3348000.000,722.432)	[-1569, 3991]	[-9.414, 23.946]	[0, 0]	[0, 1]	[0, 1]	[0, 0]	0	0	0	2440207
14RMU050480.las	(405000.000,3348000.001,624.570)	(406500.000,3349499.999,809.421)	[-4154, 4079]	[-24.924, 24.474]	[0, 0]	[0, 1]	[0, 1]	[0, 0]	0	0	0	2576279
14RMU050495.las	(405000.000,3349500.000,615.466)	(406500.000,3351000.000,798.475)	[-4156, 4166]	[-24.936, 24.996]	[0, 0]	[0, 1]	[0, 1]	[0, 0]	0	0	0	3763636
14RMU050510.las	(405000.000,3351000.001,564.745)	(406500.000,3352499.999,789.786)	[-4185, 4088]	[-25.11, 24.528]	[0, 0]	[0, 1]	[0, 1]	[0, 0]	0	0	0	3684307
14RMU050525.las	(405000.000,3352500.000,542.359)	(406500.000,3354000.000,771.053)	[-4252, 4087]	[-25.512, 24.522]	[0, 0]	[0, 1]	[0, 1]	[0, 0]	0	0	0	2729022
14RMU050540.las	(405000.000,3354000.001,505.890)	(406500.000,3355499.999,790.380)	[-4206, 1548]	[-25.236, 9.288]	[0, 0]	[0, 1]	[0, 1]	[0, 0]	0	0	0	2606855
14RMU050555.las	(405000.000,3355500.000,646.229)	(406500.000,3356999.999,827.279)	[-645, 4150]	[-3.87, 24.9]	[0, 0]	[0, 1]	[0, 1]	[0, 0]	0	0	0	2539285
14RMU050570.las	(405000.000,3357000.000,508.914)	(406500.000,3358500.000,809.867)	[-4204, 1396]	[-25.224, 8.376]	[0, 0]	[0, 1]	[0, 1]	[0, 0]	0	0	0	2404690
14RMU050585.las	(405000.000,3358500.001,490.574)	(406500.000,3359999.999,799.694)	[-2366, 4156]	[-14.196, 24.936]	[0, 0]	[0, 1]	[0, 1]	[0, 0]	0	0	0	2667592
14RMU050600.las	(405000.000,3360000.000,562.224)	(406500.000,3361500.000,799.510)	[-4213, 4122]	[-25.278, 24.732]	[0, 0]	[0, 1]	[0, 1]	[0, 0]	0	0	0	3749607
14RMU050615.las	(405000.000,3361500.001,558.627)	(406500.000,3362999.999,803.086)	[-4235, 4154]	[-25.41, 24.924]	[0, 0]	[0, 1]	[0, 1]	[0, 0]	0	0	0	3621297
14RMU050630.las	(405000.000,3363000.000,571.940)	(406500.000,3364500.000,794.116)	[-4201, 4152]	[-25.206, 24.912]	[0, 0]	[0, 1]	[0, 1]	[0, 0]	0	0	0	2408965
14RMU050645.las	(405000.000,3364500.001,445.409)	(406500.000,3365999.999,804.816)	[-4196, 4193]	[-25.176, 25.158]	[0, 0]	[0, 1]	[0, 1]	[0, 0]	0	0	0	5480270
14RMU065015.las	(406500.001,3301500.001,519.574)	(408000.000,3302999.999,672.334)	[-4466, 4380]	[-26.796, 26.28]	[0, 0]	[0, 1]	[0, 1]	[0, 0]	0	0	0	4136630
14RMU065030.las	(406500.001,3303000.000,415.428)	(408000.000,3304500.000,763.278)	[-4396, 4484]	[-26.376, 26.904]	[0, 0]	[0, 1]	[0, 1]	[0, 0]	0	0	0	4154177
14RMU065045.las	(406500.001,3304500.001,580.529)	(408000.000,3305999.999,776.973)	[-4505, 4445]	[-27.03, 26.67]	[0, 0]	[0, 1]	[0, 1]	[0, 0]	0	0	0	4180097
14RMU065060.las	(406500.001,3306000.000,585.003)	(408000.000,3307500.000,695.573)	[-2235, 4430]	[-13.41, 26.58]	[0, 0]	[0, 1]	[0, 1]	[0, 0]	0	0	0	2981321
14RMU065075.las	(406500.001,3307500.001,459.825)	(408000.000,3308999.999,704.173)	[-4471, 1209]	[-26.826, 7.254]	[0, 0]	[0, 1]	[0, 1]	[0, 0]	0	0	0	3030737
14RMU065090.las	(406500.001,3309000.000,577.475)	(408000.000,3310499.999,734.046)	[-885, 4350]	[-5.31, 26.1]	[0, 0]	[0, 1]	[0, 1]	[0, 0]	0	0	0	3253101
14RMU065105.las	(406500.001,3310500.000,581.403)	(408000.000,3312000.000,2251.079)	[-4281, 4032]	[-25.686, 24.192]	[0, 0]	[0, 1]	[0, 1]	[0, 0]	0	0	0	7230969
14RMU065120.las	(406500.001,3312000.001,491.929)	(408000.000,3313499.999,804.334)	[-2672, 4248]	[-16.032, 25.488]	[0, 0]	[0, 1]	[0, 1]	[0, 0]	0	0	0	13491737
14RMU065135.las	(406500.001,3313500.000,389.047)	(408000.000,3315000.000,713.558)	[-4233, 1186]	[-25.398, 7.116]	[0, 0]	[0, 1]	[0, 1]	[0, 0]	0	0	0	4967063
14RMU065150.las	(406500.001,3315000.001,566.820)	(408000.000,3316499.999,692.629)	[-2198, 4060]	[-13.188, 24.36]	[0, 0]	[0, 1]	[0, 1]	[0, 0]	0	0	0	2908198
14RMU065165.las	(406500.001,3316500.000,578.567)	(408000.000,3318000.000,774.536)	[-4158, 4000]	[-24.948, 24]	[0, 0]	[0, 1]	[0, 1]	[0, 0]	0	0	0	4164139
14RMU065180.las	(406500.001,3318000.001,587.121)	(408000.000,3319499.999,706.250)	[-3861, 4079]	[-23.166, 24.474]	[0, 0]	[0, 1]	[0, 1]	[0, 0]	0	0	0	4082934
14RMU065195.las	(406500.001,3319500.000,597.630)	(408000.000,3320999.999,691.979)	[-4139, 2618]	[-24.834, 15.708]	[0, 0]	[0, 1]	[0, 1]	[0, 0]	0	0	0	3495958
14RMU065210.las	(406500.001,3321000.000,567.953)	(408000.000,3322500.000,706.686)	[-1812, 4185]	[-10.872, 25.11]	[0, 0]	[0, 1]	[0, 1]	[0, 0]	0	0	0	2984619
14RMU065225.las	(406500.001,3322500.001,615.954)	(408000.000,3323999.999,838.251)	[-4220, 780]	[-25.32, 4.68]	[0, 0]	[0, 1]	[0, 1]	[0, 0]	0	0	0	2957775
14RMU065240.las	(406500.001,3324000.000,541.631)	(408000.000,3325500.000,799.968)	[-1249, 4140]	[-7.494, 24.84]	[0, 0]	[0, 1]	[0, 1]	[0, 0]	0	0	0	2834033
14RMU065255.las	(406500.001,3325500.001,537.981)	(408000.000,3326999.999,864.176)	[-4217, 2221]	[-25.302, 13.326]	[0, 0]	[0, 1]	[0, 1]	[0, 0]	0	0	0	2831781
14RMU065270.las	(406500.001,3327000.000,581.638)	(408000.000,3328499.999,733.706)	[-4195, 4136]	[-25.17, 24.816]	[0, 0]	[0, 1]	[0, 1]	[0, 0]	0	0	0	3349076
14RMU065285.las	(406500.001,3328500.000,570.771)	(408000.000,3330000.000,883.136)	[-4218, 4119]	[-25.308, 24.714]	[0, 0]	[0, 1]	[0, 1]	[0, 0]	0	0	0	3584492
14RMU065300.las	(406500.001,3330000.001,595.419)	(408000.000,3331499.999,832.976)	[-4185, 4118]	[-25.11, 24.708]	[0, 0]	[0, 1]	[0, 1]	[0, 0]	0	0	0	5891604
14RMU065315.las	(406500.001,3331500.000,656.744)	(408000.000,3333000.000,855.461)	[-4034, 4047]	[-24.204, 24.282]	[0, 0]	[0, 1]	[0, 1]	[0, 0]	0	0	0	8155423
14RMU065330.las	(406500.001,3333000.001,655.803)	(408000.000,3334499.999,719.337)	[-1135, 3987]	[-6.81, 23.922]	[0, 0]	[0, 1]	[0, 1]	[0, 0]	0	0	0	2420826
14RMU065345.las	(406500.001,3334500.000,510.712)	(408000.000,3336000.000,847.554)	[-4053, 769]	[-24.318, 4.614]	[0, 0]	[0, 1]	[0, 1]	[0, 0]	0	0	0	2521922
14RMU065360.las	(406500.001,3336000.001,651.836)	(408000.000,3337499.999,842.406)	[-1674, 4008]	[-10.044, 24.048]	[0, 0]	[0, 1]	[0, 1]	[0, 0]	0	0	0	2419824
14RMU065375.las	(406500.001,3337500.000,573.349)	(408000.000,3338999.999,729.519)	[-4057, 3958]	[-24.342, 23.748]	[0, 0]	[0, 1]	[0, 1]	[0, 0]	0	0	0	2845390
14RMU065390.las	(406500.001,3339000.000,612.956)	(408000.000,3340500.000,674.621)	[-4014, 3937]	[-24.084, 23.622]	[0, 0]	[0, 1]	[0, 1]	[0, 0]	0	0	0	3479288
14RMU065405.las	(406500.001,3340500.001,604.251)	(408000.000,3341999.999,664.161)	[-4030, 3959]	[-24.18, 23.754]	[0, 0]	[0, 1]	[0, 1]	[0, 0]	0	0	0	3957456
14RMU065420.las	(406500.001,3342000.000,596.383)	(408000.000,3343500.000,664.583)	[-4010, 2157]	[-24.06, 12.942]	[0, 0]	[0, 1]	[0, 1]	[0, 0]	0	0	0	2590868
14RMU065435.las	(406500.001,3343500.001,587.217)	(408000.000,3344999.999,664.985)	[-1444, 3964]	[-8.664, 23.784]	[0, 0]	[0, 1]	[0, 1]	[0, 0]	0	0	0	2821089
14RMU065450.las	(406500.001,3345000.000,577.746)	(408000.000,3346499.999,650.993)	[-4031, 574]	[-24.186, 3.444]	[0, 0]	[0, 1]	[0, 1]	[0, 0]	0	0	0	2537628

DPH-1.3 Report on ASPRS LAS File Format (Tiled Data) - Informational - continued

File	(Xmin, Ymin, Zmin)	(Xmax, Ymax, Zmax)	Extended Scan Angle	Scan Angle Rank	Scanner Channel	Scan Direction	Edge of Flight Line	User Data	Counts for Synthetic	Key-points	Withheld	Overlap
14RMU065465.las	(406500.001,3346500.000,576.405)	(408000.000,3348000.000,769.263)	[-1571, 4011]	[-9.426, 24.066]	[0, 0]	[0, 1]	[0, 1]	[0, 0]	0	0	0	2448809
14RMU065480.las	(406500.001,3348000.001,559.632)	(408000.000,3349499.999,798.588)	[-4127, 4007]	[-24.762, 24.042]	[0, 0]	[0, 1]	[0, 1]	[0, 0]	0	0	0	3057477
14RMU065495.las	(406500.001,3349500.000,595.113)	(408000.000,3351000.000,843.522)	[-4088, 4075]	[-24.528, 24.45]	[0, 0]	[0, 1]	[0, 1]	[0, 0]	0	0	0	3922193
14RMU065510.las	(406500.001,3351000.001,484.989)	(408000.000,3352499.999,792.938)	[-4133, 4067]	[-24.798, 24.402]	[0, 0]	[0, 1]	[0, 1]	[0, 0]	0	0	0	3801441
14RMU065525.las	(406500.001,3352500.000,455.206)	(408000.000,3354000.000,811.460)	[-2474, 4056]	[-14.844, 24.336]	[0, 0]	[0, 1]	[0, 1]	[0, 0]	0	0	0	2862050
14RMU065540.las	(406500.001,3354000.001,574.274)	(408000.000,3355499.999,781.170)	[-4166, 1523]	[-24.996, 9.138]	[0, 0]	[0, 1]	[0, 1]	[0, 0]	0	0	0	2673528
14RMU065555.las	(406500.001,3355500.000,626.453)	(408000.000,3356999.999,717.404)	[-502, 4105]	[-3.012, 24.63]	[0, 0]	[0, 1]	[0, 1]	[0, 0]	0	0	0	2742896
14RMU065570.las	(406500.001,3357000.000,623.485)	(408000.000,3358500.000,749.340)	[-4163, 1497]	[-24.978, 8.982]	[0, 0]	[0, 1]	[0, 1]	[0, 0]	0	0	0	2562400
14RMU065585.las	(406500.001,3358500.001,553.291)	(408000.000,3359999.999,772.064)	[-2468, 4085]	[-14.808, 24.51]	[0, 0]	[0, 1]	[0, 1]	[0, 0]	0	0	0	2500729
14RMU065600.las	(406500.001,3360000.000,562.163)	(408000.000,3361500.000,783.831)	[-4177, 4113]	[-25.062, 24.678]	[0, 0]	[0, 1]	[0, 1]	[0, 0]	0	0	0	3879718
14RMU065615.las	(406500.001,3361500.001,545.547)	(408000.000,3362999.999,735.962)	[-4254, 4105]	[-25.524, 24.63]	[0, 0]	[0, 1]	[0, 1]	[0, 0]	0	0	0	4292995
14RMU065630.las	(406500.001,3363000.000,575.920)	(408000.000,3364500.000,849.933)	[-4149, 4197]	[-24.894, 25.182]	[0, 0]	[0, 1]	[0, 1]	[0, 0]	0	0	0	2754259
14RMU065645.las	(406500.001,3364500.001,463.759)	(408000.000,3365999.999,699.851)	[-4238, 4214]	[-25.428, 25.284]	[0, 0]	[0, 1]	[0, 1]	[0, 0]	0	0	0	5281175
14RMU080015.las	(408000.001,3301500.001,540.715)	(409499.999,3302999.999,736.886)	[-4515, 4413]	[-27.09, 26.478]	[0, 0]	[0, 1]	[0, 1]	[0, 0]	0	0	0	4337791
14RMU080030.las	(408000.001,3303000.000,566.723)	(409499.999,3304500.000,821.704)	[-4484, 4466]	[-26.904, 26.796]	[0, 0]	[0, 1]	[0, 1]	[0, 0]	0	0	0	4592626
14RMU080045.las	(408000.001,3304500.001,506.822)	(409499.999,3305999.999,710.744)	[-4481, 4430]	[-26.886, 26.58]	[0, 0]	[0, 1]	[0, 1]	[0, 0]	0	0	0	4402539
14RMU080060.las	(408000.001,3306000.000,615.161)	(409499.999,3307500.000,712.623)	[-2172, 4452]	[-13.032, 26.712]	[0, 0]	[0, 1]	[0, 1]	[0, 0]	0	0	0	3064616
14RMU080075.las	(408000.001,3307500.001,484.137)	(409499.999,3308999.999,715.254)	[-4489, 1163]	[-26.934, 6.978]	[0, 0]	[0, 1]	[0, 1]	[0, 0]	0	0	0	3334335
14RMU080090.las	(408000.001,3309000.000,471.393)	(409499.999,3310499.999,833.226)	[-890, 4346]	[-5.34, 26.076]	[0, 0]	[0, 1]	[0, 1]	[0, 0]	0	0	0	3400689
14RMU080105.las	(408000.001,3310500.000,597.552)	(409499.999,3312000.000,845.830)	[-4349, 1828]	[-26.094, 10.968]	[0, 0]	[0, 1]	[0, 1]	[0, 0]	0	0	0	7125851
14RMU080120.las	(408000.001,3312000.001,533.582)	(409499.999,3313499.999,815.026)	[-2687, 4267]	[-16.122, 25.602]	[0, 0]	[0, 1]	[0, 1]	[0, 0]	0	0	0	13345826
14RMU080135.las	(408000.001,3313500.000,563.937)	(409499.999,3315000.000,713.604)	[-4266, 1307]	[-25.596, 7.842]	[0, 0]	[0, 1]	[0, 1]	[0, 0]	0	0	0	4840529
14RMU080150.las	(408000.001,3315000.001,499.637)	(409499.999,3316499.999,712.206)	[-2245, 4069]	[-13.47, 24.414]	[0, 0]	[0, 1]	[0, 1]	[0, 0]	0	0	0	3352072
14RMU080165.las	(408000.001,3316500.000,438.231)	(409499.999,3318000.000,784.250)	[-4131, 4053]	[-24.786, 24.318]	[0, 0]	[0, 1]	[0, 1]	[0, 0]	0	0	0	4043670
14RMU080180.las	(408000.001,3318000.001,546.343)	(409499.999,3319499.999,733.954)	[-3998, 4055]	[-23.988, 24.33]	[0, 0]	[0, 1]	[0, 1]	[0, 0]	0	0	0	4318479
14RMU080195.las	(408000.001,3319500.000,601.961)	(409499.999,3320999.999,700.303)	[-4117, 2630]	[-24.702, 15.78]	[0, 0]	[0, 1]	[0, 1]	[0, 0]	0	0	0	3603675
14RMU080210.las	(408000.001,3321000.000,549.978)	(409499.999,3322500.000,772.926)	[-1661, 4153]	[-9.966, 24.918]	[0, 0]	[0, 1]	[0, 1]	[0, 0]	0	0	0	2775394
14RMU080225.las	(408000.001,3322500.001,590.079)	(409499.999,3323999.999,743.437)	[-4203, 748]	[-25.218, 4.488]	[0, 0]	[0, 1]	[0, 1]	[0, 0]	0	0	0	2988728
14RMU080240.las	(408000.001,3324000.000,636.972)	(409499.999,3325500.000,775.567)	[-1287, 4186]	[-7.722, 25.116]	[0, 0]	[0, 1]	[0, 1]	[0, 0]	0	0	0	2834665
14RMU080255.las	(408000.001,3325500.001,540.215)	(409499.999,3326999.999,827.529)	[-4199, 2234]	[-25.194, 13.404]	[0, 0]	[0, 1]	[0, 1]	[0, 0]	0	0	0	2663875
14RMU080270.las	(408000.001,3327000.000,563.610)	(409499.999,3328499.999,868.094)	[-4195, 4152]	[-25.17, 24.912]	[0, 0]	[0, 1]	[0, 1]	[0, 0]	0	0	0	3349777
14RMU080285.las	(408000.001,3328500.000,552.486)	(409499.999,3330000.000,834.851)	[-4215, 4100]	[-25.29, 24.6]	[0, 0]	[0, 1]	[0, 1]	[0, 0]	0	0	0	3703294
14RMU080300.las	(408000.001,3330000.001,517.415)	(409499.999,3331499.999,806.311)	[-4162, 4143]	[-24.972, 24.858]	[0, 0]	[0, 1]	[0, 1]	[0, 0]	0	0	0	5804710
14RMU080315.las	(408000.001,3331500.000,541.489)	(409499.999,3333000.000,708.105)	[-4067, 4062]	[-24.402, 24.372]	[0, 0]	[0, 1]	[0, 1]	[0, 0]	0	0	0	7766167
14RMU080330.las	(408000.001,3333000.001,646.991)	(409499.999,3334499.999,725.366)	[-1134, 3987]	[-6.804, 23.922]	[0, 0]	[0, 1]	[0, 1]	[0, 0]	0	0	0	2453604
14RMU080345.las	(408000.001,3334500.000,639.654)	(409499.999,3336000.000,692.492)	[-4046, 862]	[-24.276, 5.172]	[0, 0]	[0, 1]	[0, 1]	[0, 0]	0	0	0	2647628
14RMU080360.las	(408000.001,3336000.001,510.927)	(409499.999,3337499.999,701.090)	[-1766, 3973]	[-10.596, 23.838]	[0, 0]	[0, 1]	[0, 1]	[0, 0]	0	0	0	2469167
14RMU080375.las	(408000.001,3337500.000,565.377)	(409499.999,3338999.999,696.512)	[-4039, 3954]	[-24.234, 23.724]	[0, 0]	[0, 1]	[0, 1]	[0, 0]	0	0	0	2903521
14RMU080390.las	(408000.001,3339000.000,493.731)	(409499.999,3340500.000,812.960)	[-4034, 3952]	[-24.204, 23.712]	[0, 0]	[0, 1]	[0, 1]	[0, 0]	0	0	0	3813324
14RMU080405.las	(408000.001,3340500.001,620.255)	(409499.999,3341999.999,707.997)	[-4029, 3975]	[-24.174, 23.85]	[0, 0]	[0, 1]	[0, 1]	[0, 0]	0	0	0	3923732
14RMU080420.las	(408000.001,3342000.000,613.521)	(409499.999,3343500.000,675.802)	[-4094, 2193]	[-24.564, 13.158]	[0, 0]	[0, 1]	[0, 1]	[0, 0]	0	0	0	2874630
14RMU080435.las	(408000.001,3343500.001,610.257)	(409499.999,3344999.999,696.569)	[-1305, 4009]	[-7.83, 24.054]	[0, 0]	[0, 1]	[0, 1]	[0, 0]	0	0	0	2827025
14RMU080450.las	(408000.001,3345000.000,592.659)	(409499.999,3346499.999,718.555)	[-4067, 667]	[-24.402, 4.002]	[0, 0]	[0, 1]	[0, 1]	[0, 0]	0	0	0	2631756
14RMU080465.las	(408000.001,3346500.000,419.515)	(409499.999,3348000.000,753.846)	[-1572, 3964]	[-9.432, 23.784]	[0, 0]	[0, 1]	[0, 1]	[0, 0]	0	0	0	2471381
14RMU080480.las	(408000.001,3348000.001,441.464)	(409499.999,3349499.999,838.333)	[-4093, 4026]	[-24.558, 24.156]	[0, 0]	[0, 1]	[0, 1]	[0, 0]	0	0	0	2723911
14RMU080495.las	(408000.001,3349500.000,553.205)	(409499.999,3351000.000,835.878)	[-4100, 4067]	[-24.6, 24.402]	[0, 0]	[0, 1]	[0, 1]	[0, 0]	0	0	0	4231644
14RMU080510.las	(408000.001,3351000.001,487.812)	(409499.999,3352499.999,720.009)	[-4138, 4023]	[-24.828, 24.138]	[0, 0]	[0, 1]	[0, 1]	[0, 0]	0	0	0	3945178
14RMU080525.las	(408000.001,3352500.000,534.312)	(409499.999,3354000.000,751.743)	[-2392, 4042]	[-14.352, 24.252]	[0, 0]	[0, 1]	[0, 1]	[0, 0]	0	0	0	2801282
14RMU080540.las	(408000.001,3354000.001,425.070)	(409499.999,3355499.999,675.933)	[-4194, 1384]	[-25.164, 8.304]	[0, 0]	[0, 1]	[0, 1]	[0, 0]	0	0	0	2722270

DPH-1.3 Report on ASPRS LAS File Format (Tiled Data) - Informational - continued

File	(Xmin, Ymin, Zmin)	(Xmax, Ymax, Zmax)	Extended Scan Angle	Scan Angle Rank	Scanner Channel	Scan Direction	Edge of Flight Line	User Data	Counts for Synthetic	Key-points	Withheld	Overlap
14RMU080555.las	(408000.001,3355500.000,620.568)	(409499.999,3356999.999,751.059)	[-560, 4108]	[-3.36, 24.648]	[0, 0]	[0, 1]	[0, 1]	[0, 0]	0	0	0	2469596
14RMU080570.las	(408000.001,3357000.000,457.504)	(409499.999,3358500.000,767.996)	[-4165, 1494]	[-24.99, 8.964]	[0, 0]	[0, 1]	[0, 1]	[0, 0]	0	0	0	2484578
14RMU080585.las	(408000.001,3358500.001,602.633)	(409499.999,3359999.999,758.944)	[-2460, 4062]	[-14.76, 24.372]	[0, 0]	[0, 1]	[0, 1]	[0, 0]	0	0	0	2740702
14RMU080600.las	(408000.001,3360000.000,581.675)	(409499.999,3361500.000,804.865)	[-4127, 4071]	[-24.762, 24.426]	[0, 0]	[0, 1]	[0, 1]	[0, 0]	0	0	0	3622056
14RMU080615.las	(408000.001,3361500.001,582.923)	(409499.999,3362999.999,741.931)	[-4173, 4068]	[-25.038, 24.408]	[0, 0]	[0, 1]	[0, 1]	[0, 0]	0	0	0	3889206
14RMU080630.las	(408000.001,3363000.000,624.226)	(409499.999,3364500.000,815.386)	[-4122, 4123]	[-24.732, 24.738]	[0, 0]	[0, 1]	[0, 1]	[0, 0]	0	0	0	2689542
14RMU080645.las	(408000.001,3364500.001,537.743)	(409499.999,3365999.999,801.052)	[-4222, 4282]	[-25.332, 25.692]	[0, 0]	[0, 1]	[0, 1]	[0, 0]	0	0	0	5718212
14RMU095015.las	(409500.000,3301500.001,385.668)	(411000.000,3302999.999,735.647)	[-4515, 4437]	[-27.09, 26.622]	[0, 0]	[0, 1]	[0, 1]	[0, 0]	0	0	0	4141730
14RMU095030.las	(409500.000,3303000.000,604.415)	(411000.000,3304500.000,792.943)	[-4480, 4433]	[-26.88, 26.598]	[0, 0]	[0, 1]	[0, 1]	[0, 0]	0	0	0	4409800
14RMU095045.las	(409500.000,3304500.001,554.054)	(411000.000,3305999.999,711.528)	[-4499, 4503]	[-26.994, 27.018]	[0, 0]	[0, 1]	[0, 1]	[0, 0]	0	0	0	4351254
14RMU095060.las	(409500.000,3306000.000,625.682)	(411000.000,3307500.000,775.627)	[-2126, 4707]	[-12.756, 28.242]	[0, 0]	[0, 1]	[0, 1]	[0, 0]	0	0	0	3359448
14RMU095075.las	(409500.000,3307500.001,626.315)	(411000.000,3308999.999,722.270)	[-4703, 1185]	[-28.218, 7.111]	[0, 0]	[0, 1]	[0, 1]	[0, 0]	0	0	0	3276037
14RMU095090.las	(409500.000,3309000.000,567.051)	(411000.000,3310499.999,719.791)	[-952, 4395]	[-5.712, 26.37]	[0, 0]	[0, 1]	[0, 1]	[0, 0]	0	0	0	3260881
14RMU095105.las	(409500.000,3310500.000,423.901)	(411000.000,3312000.000,706.511)	[-4363, 1860]	[-26.178, 11.16]	[0, 0]	[0, 1]	[0, 1]	[0, 0]	0	0	0	7382565
14RMU095120.las	(409500.000,3312000.001,503.106)	(411000.000,3313499.999,699.073)	[-2752, 4262]	[-16.512, 25.572]	[0, 0]	[0, 1]	[0, 1]	[0, 0]	0	0	0	13767435
14RMU095135.las	(409500.000,3313500.000,514.977)	(411000.000,3315000.000,701.860)	[-4239, 1316]	[-25.434, 7.896]	[0, 0]	[0, 1]	[0, 1]	[0, 0]	0	0	0	5187052
14RMU095150.las	(409500.000,3315000.001,606.642)	(411000.000,3316499.999,701.933)	[-2332, 4089]	[-13.992, 24.534]	[0, 0]	[0, 1]	[0, 1]	[0, 0]	0	0	0	3288261
14RMU095165.las	(409500.000,3316500.000,594.038)	(411000.000,3318000.000,705.632)	[-4163, 4064]	[-24.978, 24.384]	[0, 0]	[0, 1]	[0, 1]	[0, 0]	0	0	0	4598678
14RMU095180.las	(409500.000,3318000.001,621.049)	(411000.000,3319499.999,711.017)	[-4059, 4108]	[-24.354, 24.648]	[0, 0]	[0, 1]	[0, 1]	[0, 0]	0	0	0	4721685
14RMU095195.las	(409500.000,3319500.000,627.884)	(411000.000,3320999.999,721.263)	[-4166, 2626]	[-24.996, 15.756]	[0, 0]	[0, 1]	[0, 1]	[0, 0]	0	0	0	3618132
14RMU095210.las	(409500.000,3321000.000,639.806)	(411000.000,3322500.000,817.865)	[-1666, 4225]	[-9.996, 25.35]	[0, 0]	[0, 1]	[0, 1]	[0, 0]	0	0	0	2854662
14RMU095225.las	(409500.000,3322500.001,632.187)	(411000.000,3323999.999,703.648)	[-4283, 733]	[-25.698, 4.398]	[0, 0]	[0, 1]	[0, 1]	[0, 0]	0	0	0	2911849
14RMU095240.las	(409500.000,3324000.000,649.181)	(411000.000,3325500.000,823.994)	[-1378, 4182]	[-8.268, 25.092]	[0, 0]	[0, 1]	[0, 1]	[0, 0]	0	0	0	2642363
14RMU095255.las	(409500.000,3325500.001,521.550)	(411000.000,3326999.999,852.410)	[-4235, 2280]	[-25.41, 13.68]	[0, 0]	[0, 1]	[0, 1]	[0, 0]	0	0	0	2732075
14RMU095270.las	(409500.000,3327000.000,537.422)	(411000.000,3328499.999,858.522)	[-4199, 4169]	[-25.194, 25.014]	[0, 0]	[0, 1]	[0, 1]	[0, 0]	0	0	0	3711228
14RMU095285.las	(409500.000,3328500.000,542.624)	(411000.000,3330000.000,876.183)	[-4243, 4113]	[-25.458, 24.678]	[0, 0]	[0, 1]	[0, 1]	[0, 0]	0	0	0	3789536
14RMU095300.las	(409500.000,3330000.001,561.337)	(411000.000,3331499.999,817.304)	[-4203, 4120]	[-25.218, 24.72]	[0, 0]	[0, 1]	[0, 1]	[0, 0]	0	0	0	5556165
14RMU095315.las	(409500.000,3331500.000,538.864)	(411000.000,3333000.000,866.452)	[-4067, 4136]	[-24.402, 24.816]	[0, 0]	[0, 1]	[0, 1]	[0, 0]	0	0	0	7212963
14RMU095330.las	(409500.000,3333000.002,628.683)	(411000.000,3334499.999,714.261)	[-1127, 4003]	[-6.762, 24.018]	[0, 0]	[0, 1]	[0, 1]	[0, 0]	0	0	0	2398331
14RMU095345.las	(409500.000,3334500.000,648.475)	(411000.000,3336000.000,729.196)	[-4081, 919]	[-24.486, 5.514]	[0, 0]	[0, 1]	[0, 1]	[0, 0]	0	0	0	2378945
14RMU095360.las	(409500.000,3336000.001,508.036)	(411000.000,3337499.999,808.491)	[-1789, 4002]	[-10.734, 24.012]	[0, 0]	[0, 1]	[0, 1]	[0, 0]	0	0	0	2378348
14RMU095375.las	(409500.000,3337500.000,634.798)	(411000.000,3338999.999,770.544)	[-4079, 4029]	[-24.474, 24.174]	[0, 0]	[0, 1]	[0, 1]	[0, 0]	0	0	0	3312443
14RMU095390.las	(409500.000,3339000.000,634.100)	(411000.000,3340500.000,715.666)	[-4095, 4004]	[-24.57, 24.024]	[0, 0]	[0, 1]	[0, 1]	[0, 0]	0	0	0	3517634
14RMU095405.las	(409500.000,3340500.001,646.499)	(411000.000,3341999.999,718.351)	[-4098, 4008]	[-24.588, 24.048]	[0, 0]	[0, 1]	[0, 1]	[0, 0]	0	0	0	3827533
14RMU095420.las	(409500.000,3342000.000,629.450)	(411000.000,3343500.000,699.435)	[-4101, 2168]	[-24.606, 13.008]	[0, 0]	[0, 1]	[0, 1]	[0, 0]	0	0	0	2580985
14RMU095435.las	(409500.000,3343500.001,617.843)	(411000.000,3344999.999,791.118)	[-1359, 4026]	[-8.154, 24.156]	[0, 0]	[0, 1]	[0, 1]	[0, 0]	0	0	0	2925638
14RMU095450.las	(409500.000,3345000.000,595.926)	(411000.000,3346499.999,708.243)	[-4098, 689]	[-24.588, 4.134]	[0, 0]	[0, 1]	[0, 1]	[0, 0]	0	0	0	2684914
14RMU095465.las	(409500.000,3346500.000,573.240)	(411000.000,3348000.000,720.526)	[-1648, 4003]	[-9.888, 24.018]	[0, 0]	[0, 1]	[0, 1]	[0, 0]	0	0	0	2597891
14RMU095480.las	(409500.000,3348000.001,430.689)	(411000.000,3349499.999,703.936)	[-4073, 3977]	[-24.438, 23.862]	[0, 0]	[0, 1]	[0, 1]	[0, 0]	0	0	0	3176274
14RMU095495.las	(409500.000,3349500.000,582.168)	(411000.000,3351000.000,780.608)	[-4047, 4036]	[-24.282, 24.216]	[0, 0]	[0, 1]	[0, 1]	[0, 0]	0	0	0	3863292
14RMU095510.las	(409500.000,3351000.001,579.121)	(411000.000,3352499.999,783.582)	[-4147, 4001]	[-24.882, 24.006]	[0, 0]	[0, 1]	[0, 1]	[0, 0]	0	0	0	3765618
14RMU095525.las	(409500.000,3352500.000,472.486)	(411000.000,3354000.000,714.887)	[-2327, 4081]	[-13.962, 24.486]	[0, 0]	[0, 1]	[0, 1]	[0, 0]	0	0	0	2606673
14RMU095540.las	(409500.000,3354000.001,584.937)	(411000.000,3355499.999,762.383)	[-4112, 1423]	[-24.672, 8.538]	[0, 0]	[0, 1]	[0, 1]	[0, 0]	0	0	0	2858432
14RMU095555.las	(409500.000,3355500.000,543.349)	(411000.000,3356999.999,735.327)	[-633, 4092]	[-3.798, 24.552]	[0, 0]	[0, 1]	[0, 1]	[0, 0]	0	0	0	2321813
14RMU095570.las	(409500.000,3357000.000,441.888)	(411000.000,3358500.000,661.612)	[-4125, 1498]	[-24.75, 8.988]	[0, 0]	[0, 1]	[0, 1]	[0, 0]	0	0	0	2671797
14RMU095585.las	(409500.000,3358500.001,458.670)	(411000.000,3359999.999,763.804)	[-3961, 4086]	[-23.766, 24.516]	[0, 0]	[0, 1]	[0, 1]	[0, 0]	0	0	0	2631110
14RMU095600.las	(409500.000,3360000.000,588.904)	(411000.000,3361500.000,734.903)	[-4147, 4073]	[-24.882, 24.438]	[0, 0]	[0, 1]	[0, 1]	[0, 0]	0	0	0	3790109
14RMU095615.las	(409500.000,3361500.001,589.281)	(411000.000,3362999.999,674.462)	[-4192, 4054]	[-25.152, 24.324]	[0, 0]	[0, 1]	[0, 1]	[0, 0]	0	0	0	3651118
14RMU095630.las	(409500.000,3363000.000,494.590)	(411000.000,3364500.000,795.099)	[-2454, 4115]	[-14.724, 24.69]	[0, 0]	[0, 1]	[0, 1]	[0, 0]	0	0	0	2266662

DPH-1.3 Report on ASPRS LAS File Format (Tiled Data) - Informational - continued

File	(Xmin, Ymin, Zmin)	(Xmax, Ymax, Zmax)	Extended Scan Angle	Scan Angle Rank	Scanner Channel	Scan Direction	Edge of Flight Line	User Data	Counts for Synthetic	Key-points	Withheld	Overlap
14RMU095645.las	(409500.000,3364500.001,486.936)	(411000.000,3365999.999,806.665)	[-4266, 4303]	[-25.596, 25.818]	[0, 0]	[0, 1]	[0, 1]	[0, 0]	0	0	0	6127998
14RMU110015.las	(411000.001,3301500.001,563.403)	(412499.999,3302999.999,672.094)	[-4498, 4450]	[-26.988, 26.7]	[0, 0]	[0, 1]	[0, 1]	[0, 0]	0	0	0	3969395
14RMU110030.las	(411000.001,3303000.000,429.826)	(412499.999,3304500.000,728.652)	[-4376, 4433]	[-26.256, 26.598]	[0, 0]	[0, 1]	[0, 1]	[0, 0]	0	0	0	3972145
14RMU110045.las	(411000.001,3304500.001,616.267)	(412499.999,3305999.999,713.915)	[-4485, 4481]	[-26.91, 26.886]	[0, 0]	[0, 1]	[0, 1]	[0, 0]	0	0	0	3915482
14RMU110060.las	(411000.001,3306000.000,602.725)	(412499.999,3307500.000,724.860)	[-2109, 4500]	[-12.654, 27]	[0, 0]	[0, 1]	[0, 1]	[0, 0]	0	0	0	2535482
14RMU110075.las	(411000.001,3307500.001,615.428)	(412499.999,3308999.999,808.696)	[-4972, 1211]	[-29.832, 7.266]	[0, 0]	[0, 1]	[0, 1]	[0, 0]	0	0	0	3336911
14RMU110090.las	(411000.001,3309000.000,559.577)	(412499.999,3310499.999,725.940)	[-997, 4432]	[-5.982, 26.592]	[0, 0]	[0, 1]	[0, 1]	[0, 0]	0	0	0	3376741
14RMU110105.las	(411000.001,3310500.000,618.876)	(412499.999,3312000.000,727.526)	[-4384, 1925]	[-26.304, 11.55]	[0, 0]	[0, 1]	[0, 1]	[0, 0]	0	0	0	8160484
14RMU110120.las	(411000.001,3312000.001,545.618)	(412499.999,3313499.999,701.401)	[-2855, 4294]	[-17.13, 25.764]	[0, 0]	[0, 1]	[0, 1]	[0, 0]	0	0	0	13740671
14RMU110135.las	(411000.001,3313500.000,485.950)	(412499.999,3315000.000,781.004)	[-4316, 1354]	[-25.896, 8.124]	[0, 0]	[0, 1]	[0, 1]	[0, 0]	0	0	0	4854665
14RMU110150.las	(411000.001,3315000.001,626.208)	(412499.999,3316499.999,738.492)	[-2395, 4139]	[-14.37, 24.834]	[0, 0]	[0, 1]	[0, 1]	[0, 0]	0	0	0	3497161
14RMU110165.las	(411000.001,3316500.000,463.188)	(412499.999,3318000.000,784.536)	[-4201, 4047]	[-25.206, 24.282]	[0, 0]	[0, 1]	[0, 1]	[0, 0]	0	0	0	5080640
14RMU110180.las	(411000.001,3318000.001,565.388)	(412499.999,3319499.999,756.107)	[-4092, 4114]	[-24.552, 24.684]	[0, 0]	[0, 1]	[0, 1]	[0, 0]	0	0	0	5130100
14RMU110195.las	(411000.001,3319500.000,637.497)	(412499.999,3320999.999,743.603)	[-4177, 2556]	[-25.062, 15.336]	[0, 0]	[0, 1]	[0, 1]	[0, 0]	0	0	0	2920552
14RMU110210.las	(411000.001,3321000.000,666.518)	(412499.999,3322500.000,802.744)	[-1630, 4243]	[-9.78, 25.458]	[0, 0]	[0, 1]	[0, 1]	[0, 0]	0	0	0	2733971
14RMU110225.las	(411000.001,3322500.001,543.255)	(412499.999,3323999.999,830.492)	[-4281, 671]	[-25.686, 4.026]	[0, 0]	[0, 1]	[0, 1]	[0, 0]	0	0	0	3099227
14RMU110240.las	(411000.001,3324000.000,546.351)	(412499.999,3325500.000,842.342)	[-1387, 4219]	[-8.322, 25.314]	[0, 0]	[0, 1]	[0, 1]	[0, 0]	0	0	0	3070554
14RMU110255.las	(411000.001,3325500.001,668.464)	(412499.999,3326999.999,882.132)	[-4288, 2295]	[-25.728, 13.77]	[0, 0]	[0, 1]	[0, 1]	[0, 0]	0	0	0	2780872
14RMU110270.las	(411000.001,3327000.000,550.352)	(412499.999,3328499.999,879.362)	[-4183, 4198]	[-25.098, 25.188]	[0, 0]	[0, 1]	[0, 1]	[0, 0]	0	0	0	3743339
14RMU110285.las	(411000.001,3328500.000,588.432)	(412499.999,3330000.000,851.986)	[-4244, 4119]	[-25.464, 24.714]	[0, 0]	[0, 1]	[0, 1]	[0, 0]	0	0	0	4016542
14RMU110300.las	(411000.001,3330000.001,588.299)	(412499.999,3331499.999,856.353)	[-4200, 4103]	[-25.2, 24.618]	[0, 0]	[0, 1]	[0, 1]	[0, 0]	0	0	0	5268883
14RMU110315.las	(411000.001,3331500.000,534.492)	(412499.999,3333000.000,825.543)	[-4084, 4148]	[-24.504, 24.888]	[0, 0]	[0, 1]	[0, 1]	[0, 0]	0	0	0	7015106
14RMU110330.las	(411000.001,3333000.001,583.496)	(412499.999,3334499.999,710.144)	[-1039, 4008]	[-6.234, 24.048]	[0, 0]	[0, 1]	[0, 1]	[0, 0]	0	0	0	2459705
14RMU110345.las	(411000.001,3334500.000,566.301)	(412499.999,3336000.000,708.053)	[-4077, 911]	[-24.462, 5.466]	[0, 0]	[0, 1]	[0, 1]	[0, 0]	0	0	0	2414455
14RMU110360.las	(411000.001,3336000.001,588.929)	(412499.999,3337499.999,707.229)	[-1863, 4006]	[-11.178, 24.036]	[0, 0]	[0, 1]	[0, 1]	[0, 0]	0	0	0	2429032
14RMU110375.las	(411000.001,3337500.000,662.243)	(412499.999,3338999.999,702.348)	[-4051, 4036]	[-24.306, 24.216]	[0, 0]	[0, 1]	[0, 1]	[0, 0]	0	0	0	3095916
14RMU110390.las	(411000.001,3339000.000,554.792)	(412499.999,3340500.000,805.859)	[-4115, 4000]	[-24.69, 24]	[0, 0]	[0, 1]	[0, 1]	[0, 0]	0	0	0	3496071
14RMU110405.las	(411000.001,3340500.001,660.729)	(412499.999,3341999.999,822.539)	[-4114, 4049]	[-24.684, 24.294]	[0, 0]	[0, 1]	[0, 1]	[0, 0]	0	0	0	3664480
14RMU110420.las	(411000.001,3342000.000,658.707)	(412499.999,3343500.000,789.186)	[-4130, 2130]	[-24.78, 12.78]	[0, 0]	[0, 1]	[0, 1]	[0, 0]	0	0	0	2244458
14RMU110435.las	(411000.001,3343500.001,628.314)	(412499.999,3344999.999,703.893)	[-1321, 4041]	[-7.926, 24.246]	[0, 0]	[0, 1]	[0, 1]	[0, 0]	0	0	0	2579926
14RMU110450.las	(411000.001,3345000.000,620.359)	(412499.999,3346499.999,780.813)	[-4099, 748]	[-24.594, 4.488]	[0, 0]	[0, 1]	[0, 1]	[0, 0]	0	0	0	2756733
14RMU110465.las	(411000.001,3346500.000,602.124)	(412499.999,3348000.000,704.023)	[-1703, 4028]	[-10.218, 24.168]	[0, 0]	[0, 1]	[0, 1]	[0, 0]	0	0	0	2866461
14RMU110480.las	(411000.001,3348000.001,567.793)	(412499.999,3349499.999,773.752)	[-4080, 3972]	[-24.48, 23.832]	[0, 0]	[0, 1]	[0, 1]	[0, 0]	0	0	0	3260067
14RMU110495.las	(411000.001,3349500.000,561.370)	(412499.999,3351000.000,773.594)	[-4000, 3995]	[-24, 23.97]	[0, 0]	[0, 1]	[0, 1]	[0, 0]	0	0	0	3667258
14RMU110510.las	(411000.001,3351000.001,572.560)	(412499.999,3352499.999,760.707)	[-4124, 3927]	[-24.744, 23.562]	[0, 0]	[0, 1]	[0, 1]	[0, 0]	0	0	0	3820165
14RMU110525.las	(411000.001,3352500.000,496.478)	(412499.999,3354000.000,775.865)	[-2268, 4055]	[-13.608, 24.33]	[0, 0]	[0, 1]	[0, 1]	[0, 0]	0	0	0	2662047
14RMU110540.las	(411000.001,3354000.001,452.248)	(412499.999,3355499.999,747.648)	[-4098, 1373]	[-24.588, 8.238]	[0, 0]	[0, 1]	[0, 1]	[0, 0]	0	0	0	2904443
14RMU110555.las	(411000.001,3355500.000,573.856)	(412499.999,3356999.999,761.188)	[-657, 4040]	[-3.942, 24.24]	[0, 0]	[0, 1]	[0, 1]	[0, 0]	0	0	0	2345966
14RMU110570.las	(411000.001,3357000.000,471.347)	(412499.999,3358500.000,767.909)	[-4085, 1564]	[-24.51, 9.384]	[0, 0]	[0, 1]	[0, 1]	[0, 0]	0	0	0	2352939
14RMU110585.las	(411000.001,3358500.001,427.052)	(412499.999,3359999.999,650.822)	[-4113, 4072]	[-24.678, 24.432]	[0, 0]	[0, 1]	[0, 1]	[0, 0]	0	0	0	2229529
14RMU110600.las	(411000.001,3360000.000,469.479)	(412499.999,3361500.000,735.518)	[-4132, 4067]	[-24.792, 24.402]	[0, 0]	[0, 1]	[0, 1]	[0, 0]	0	0	0	3593129
14RMU110615.las	(411000.001,3361500.001,435.928)	(412499.999,3362999.999,783.006)	[-4118, 4055]	[-24.708, 24.33]	[0, 0]	[0, 1]	[0, 1]	[0, 0]	0	0	0	3494847
14RMU110630.las	(411000.001,3363000.000,506.347)	(412499.999,3364500.000,792.981)	[-2362, 4066]	[-14.172, 24.396]	[0, 0]	[0, 1]	[0, 1]	[0, 0]	0	0	0	2522892
14RMU110645.las	(411000.001,3364500.001,510.126)	(412499.999,3365999.999,796.412)	[-4170, 4316]	[-25.02, 25.896]	[0, 0]	[0, 1]	[0, 1]	[0, 0]	0	0	0	5535414
14RMU125015.las	(412500.000,3301500.001,581.179)	(414000.000,3302999.999,694.582)	[-4448, 4448]	[-26.688, 26.688]	[0, 0]	[0, 1]	[0, 1]	[0, 0]	0	0	0	4056533
14RMU125030.las	(412500.000,3303000.000,497.287)	(414000.000,3304500.000,738.875)	[-4434, 4482]	[-26.604, 26.892]	[0, 0]	[0, 1]	[0, 1]	[0, 0]	0	0	0	3890333
14RMU125045.las	(412500.000,3304500.001,618.953)	(414000.000,3305999.999,822.607)	[-4514, 4470]	[-27.084, 26.82]	[0, 0]	[0, 1]	[0, 1]	[0, 0]	0	0	0	3834419
14RMU125060.las	(412500.000,3306000.000,646.334)	(414000.000,3307500.000,721.977)	[-2048, 4483]	[-12.288, 26.898]	[0, 0]	[0, 1]	[0, 1]	[0, 0]	0	0	0	2845101
14RMU125075.las	(412500.000,3307500.001,551.017)	(414000.000,3308999.999,735.283)	[-4515, 1025]	[-27.09, 6.15]	[0, 0]	[0, 1]	[0, 1]	[0, 0]	0	0	0	2943152

DPH-1.3 Report on ASPRS LAS File Format (Tiled Data) - Informational - continued

File	(Xmin, Ymin, Zmin)	(Xmax, Ymax, Zmax)	Extended Scan Angle	Scan Angle Rank	Scanner Channel	Scan Direction	Edge of Flight Line	User Data	Counts for Synthetic	Key-points	Withheld	Overlap
14RMU125090.las	(412500.000,3309000.000,642.302)	(414000.000,3310499.999,813.109)	[-1065, 4457]	[-6.39, 26.742]	[0, 0]	[0, 1]	[0, 1]	[0, 0]	0	0	0	3014711
14RMU125105.las	(412500.000,3310500.000,619.882)	(414000.000,3312000.000,745.461)	[-4400, 2004]	[-26.4, 12.024]	[0, 0]	[0, 1]	[0, 1]	[0, 0]	0	0	0	7342948
14RMU125120.las	(412500.000,3312000.001,616.159)	(414000.000,3313499.999,726.949)	[-2981, 4324]	[-17.886, 25.944]	[0, 0]	[0, 1]	[0, 1]	[0, 0]	0	0	0	15583730
14RMU125135.las	(412500.000,3313500.000,612.323)	(414000.000,3315000.000,781.999)	[-4335, 1414]	[-26.01, 8.484]	[0, 0]	[0, 1]	[0, 1]	[0, 0]	0	0	0	5557262
14RMU125150.las	(412500.000,3315000.001,620.606)	(414000.000,3316499.999,748.037)	[-2458, 4167]	[-14.748, 25.002]	[0, 0]	[0, 1]	[0, 1]	[0, 0]	0	0	0	3503065
14RMU125165.las	(412500.000,3316500.000,574.554)	(414000.000,3318000.000,790.095)	[-4246, 4071]	[-25.476, 24.426]	[0, 0]	[0, 1]	[0, 1]	[0, 0]	0	0	0	5004639
14RMU125180.las	(412500.000,3318000.001,617.836)	(414000.000,3319499.999,839.116)	[-4100, 4110]	[-24.6, 24.66]	[0, 0]	[0, 1]	[0, 1]	[0, 0]	0	0	0	4747967
14RMU125195.las	(412500.000,3319500.000,628.324)	(414000.000,3320999.999,709.724)	[-4188, 2539]	[-25.128, 15.234]	[0, 0]	[0, 1]	[0, 1]	[0, 0]	0	0	0	3413293
14RMU125210.las	(412500.000,3321000.000,581.876)	(414000.000,3322500.000,728.754)	[-1623, 4222]	[-9.738, 25.332]	[0, 0]	[0, 1]	[0, 1]	[0, 0]	0	0	0	2823080
14RMU125225.las	(412500.000,3322500.001,677.793)	(414000.000,3323999.999,808.792)	[-4299, 601]	[-25.794, 3.606]	[0, 0]	[0, 1]	[0, 1]	[0, 0]	0	0	0	2991034
14RMU125240.las	(412500.000,3324000.000,566.097)	(414000.000,3325500.000,793.532)	[-1451, 4252]	[-8.706, 25.512]	[0, 0]	[0, 1]	[0, 1]	[0, 0]	0	0	0	2778207
14RMU125255.las	(412500.000,3325500.001,563.547)	(414000.000,3326999.999,734.721)	[-4298, 2352]	[-25.788, 14.112]	[0, 0]	[0, 1]	[0, 1]	[0, 0]	0	0	0	2987831
14RMU125270.las	(412500.000,3327000.000,531.211)	(414000.000,3328499.999,807.204)	[-4178, 4187]	[-25.068, 25.122]	[0, 0]	[0, 1]	[0, 1]	[0, 0]	0	0	0	3690477
14RMU125285.las	(412500.000,3328500.000,528.329)	(414000.000,3330000.000,842.350)	[-4202, 4125]	[-25.212, 24.75]	[0, 0]	[0, 1]	[0, 1]	[0, 0]	0	0	0	4044491
14RMU125300.las	(412500.000,3330000.001,530.715)	(414000.000,3331499.999,835.440)	[-4166, 4120]	[-24.996, 24.72]	[0, 0]	[0, 1]	[0, 1]	[0, 0]	0	0	0	6017643
14RMU125315.las	(412500.000,3331500.000,524.103)	(414000.000,3333000.000,796.513)	[-4062, 4086]	[-24.372, 24.516]	[0, 0]	[0, 1]	[0, 1]	[0, 0]	0	0	0	7534817
14RMU125330.las	(412500.000,3333000.001,508.767)	(414000.000,3334499.999,746.841)	[-957, 4000]	[-5.742, 24]	[0, 0]	[0, 1]	[0, 1]	[0, 0]	0	0	0	2550138
14RMU125345.las	(412500.000,3334500.000,651.651)	(414000.000,3336000.000,698.251)	[-4049, 959]	[-24.294, 5.754]	[0, 0]	[0, 1]	[0, 1]	[0, 0]	0	0	0	2622512
14RMU125360.las	(412500.000,3336000.001,595.307)	(414000.000,3337499.999,739.205)	[-1874, 3968]	[-11.244, 23.808]	[0, 0]	[0, 1]	[0, 1]	[0, 0]	0	0	0	2682393
14RMU125375.las	(412500.000,3337500.000,655.370)	(414000.000,3338999.999,809.835)	[-4049, 3986]	[-24.294, 23.916]	[0, 0]	[0, 1]	[0, 1]	[0, 0]	0	0	0	3415507
14RMU125390.las	(412500.000,3339000.000,642.228)	(414000.000,3340500.000,768.080)	[-4056, 3967]	[-24.336, 23.802]	[0, 0]	[0, 1]	[0, 1]	[0, 0]	0	0	0	3720146
14RMU125405.las	(412500.000,3340500.001,550.574)	(414000.000,3341999.998,698.813)	[-4045, 4023]	[-24.27, 24.138]	[0, 0]	[0, 1]	[0, 1]	[0, 0]	0	0	0	3712439
14RMU125420.las	(412500.000,3342000.000,649.349)	(414000.000,3343500.000,815.894)	[-4082, 2056]	[-24.492, 12.336]	[0, 0]	[0, 1]	[0, 1]	[0, 0]	0	0	0	2506142
14RMU125435.las	(412500.000,3343500.001,633.484)	(414000.000,3344999.999,710.627)	[-1172, 4055]	[-7.032, 24.33]	[0, 0]	[0, 1]	[0, 1]	[0, 0]	0	0	0	2617988
14RMU125450.las	(412500.000,3345000.000,629.121)	(414000.000,3346499.999,721.050)	[-4149, 790]	[-24.894, 4.74]	[0, 0]	[0, 1]	[0, 1]	[0, 0]	0	0	0	2599822
14RMU125465.las	(412500.000,3346500.000,617.895)	(414000.000,3348000.000,719.627)	[-1756, 4039]	[-10.536, 24.234]	[0, 0]	[0, 1]	[0, 1]	[0, 0]	0	0	0	2725807
14RMU125480.las	(412500.000,3348000.001,587.785)	(414000.000,3349499.999,775.529)	[-4097, 4030]	[-24.582, 24.18]	[0, 0]	[0, 1]	[0, 1]	[0, 0]	0	0	0	3054951
14RMU125495.las	(412500.000,3349500.000,449.613)	(414000.000,3351000.000,755.058)	[-4102, 3993]	[-24.612, 23.958]	[0, 0]	[0, 1]	[0, 1]	[0, 0]	0	0	0	3358044
14RMU125510.las	(412500.000,3351000.001,515.848)	(414000.000,3352499.999,752.450)	[-4085, 4004]	[-24.51, 24.024]	[0, 0]	[0, 1]	[0, 1]	[0, 0]	0	0	0	3375920
14RMU125525.las	(412500.000,3352500.000,447.485)	(414000.000,3354000.000,702.751)	[-2177, 3973]	[-13.062, 23.838]	[0, 0]	[0, 1]	[0, 1]	[0, 0]	0	0	0	2482772
14RMU125540.las	(412500.000,3354000.001,429.791)	(414000.000,3355499.999,755.796)	[-4049, 1240]	[-24.294, 7.44]	[0, 0]	[0, 1]	[0, 1]	[0, 0]	0	0	0	2402528
14RMU125555.las	(412500.000,3355500.000,451.589)	(414000.000,3356999.999,670.525)	[-689, 3999]	[-4.134, 23.994]	[0, 0]	[0, 1]	[0, 1]	[0, 0]	0	0	0	2685189
14RMU125570.las	(412500.000,3357000.000,406.684)	(414000.000,3358500.000,651.343)	[-4067, 1623]	[-24.402, 9.738]	[0, 0]	[0, 1]	[0, 1]	[0, 0]	0	0	0	2509016
14RMU125585.las	(412500.000,3358500.001,459.515)	(414000.000,3359999.999,654.586)	[-4099, 3997]	[-24.594, 23.982]	[0, 0]	[0, 1]	[0, 1]	[0, 0]	0	0	0	2357099
14RMU125600.las	(412500.000,3360000.000,555.032)	(414000.000,3361500.000,780.494)	[-4096, 4009]	[-24.576, 24.054]	[0, 0]	[0, 1]	[0, 1]	[0, 0]	0	0	0	3663985
14RMU125615.las	(412500.000,3361500.001,490.569)	(414000.000,3362999.999,749.765)	[-4081, 4039]	[-24.486, 24.234]	[0, 0]	[0, 1]	[0, 1]	[0, 0]	0	0	0	3510189
14RMU125630.las	(412500.000,3363000.000,560.418)	(414000.000,3364500.000,691.679)	[-2399, 4039]	[-14.394, 24.234]	[0, 0]	[0, 1]	[0, 1]	[0, 0]	0	0	0	2690636
14RMU125645.las	(412500.000,3364500.001,566.856)	(414000.000,3365999.999,792.136)	[-4134, 4202]	[-24.804, 25.212]	[0, 0]	[0, 1]	[0, 1]	[0, 0]	0	0	0	5895030
14RMU140015.las	(414000.001,3301500.001,606.793)	(415499.999,3302999.999,763.712)	[-4482, 4515]	[-26.892, 27.09]	[0, 0]	[0, 1]	[0, 1]	[0, 0]	0	0	0	4085856
14RMU140030.las	(414000.001,3303000.000,610.690)	(415499.999,3304500.000,756.845)	[-4460, 4514]	[-26.76, 27.084]	[0, 0]	[0, 1]	[0, 1]	[0, 0]	0	0	0	3869918
14RMU140045.las	(414000.001,3304500.001,625.093)	(415499.999,3305999.999,720.969)	[-4549, 4437]	[-27.294, 26.622]	[0, 0]	[0, 1]	[0, 1]	[0, 0]	0	0	0	3759558
14RMU140060.las	(414000.001,3306000.000,639.396)	(415499.999,3307500.000,727.437)	[-2004, 4487]	[-12.024, 26.922]	[0, 0]	[0, 1]	[0, 1]	[0, 0]	0	0	0	2714973
14RMU140075.las	(414000.001,3307500.001,665.555)	(415499.999,3308999.999,850.531)	[-4527, 947]	[-27.162, 5.682]	[0, 0]	[0, 1]	[0, 1]	[0, 0]	0	0	0	2654187
14RMU140090.las	(414000.001,3309000.000,650.564)	(415499.999,3310499.999,729.319)	[-1122, 4450]	[-6.732, 26.7]	[0, 0]	[0, 1]	[0, 1]	[0, 0]	0	0	0	2977568
14RMU140105.las	(414000.001,3310500.000,504.188)	(415499.999,3312000.000,754.212)	[-4404, 2083]	[-26.424, 12.498]	[0, 0]	[0, 1]	[0, 1]	[0, 0]	0	0	0	7541164
14RMU140120.las	(414000.001,3312000.001,635.458)	(415499.999,3313499.999,753.095)	[-2972, 4367]	[-17.832, 26.202]	[0, 0]	[0, 1]	[0, 1]	[0, 0]	0	0	0	14628022
14RMU140135.las	(414000.001,3313500.000,559.496)	(415499.999,3315000.000,841.409)	[-4346, 1497]	[-26.076, 8.982]	[0, 0]	[0, 1]	[0, 1]	[0, 0]	0	0	0	5123742
14RMU140150.las	(414000.001,3315000.001,603.979)	(415499.999,3316499.999,818.018)	[-2520, 4207]	[-15.12, 25.242]	[0, 0]	[0, 1]	[0, 1]	[0, 0]	0	0	0	3383672
14RMU140165.las	(414000.001,3316500.000,651.418)	(415499.999,3318000.000,751.998)	[-4299, 4120]	[-25.794, 24.72]	[0, 0]	[0, 1]	[0, 1]	[0, 0]	0	0	0	5248480

DPH-1.3 Report on ASPRS LAS File Format (Tiled Data) - Informational - continued

File	(Xmin, Ymin, Zmin)	(Xmax, Ymax, Zmax)	Extended Scan Angle	Scan Angle Rank	Scanner Channel	Scan Direction	Edge of Flight Line	User Data	Counts for Synthetic	Key-points	Withheld	Overlap
14RMU140180.las	(414000.001,3318000.001,631.751)	(415499.999,3319499.999,769.411)	[-4125, 4197]	[-24.75, 25.182]	[0, 0]	[0, 1]	[0, 1]	[0, 0]	0	0	0	4741050
14RMU140195.las	(414000.001,3319500.000,586.616)	(415499.999,3320999.999,732.320)	[-4242, 2495]	[-25.452, 14.97]	[0, 0]	[0, 1]	[0, 1]	[0, 0]	0	0	0	2867543
14RMU140210.las	(414000.001,3321000.000,534.409)	(415499.999,3322500.000,731.249)	[-1617, 4182]	[-9.702, 25.092]	[0, 0]	[0, 1]	[0, 1]	[0, 0]	0	0	0	2948436
14RMU140225.las	(414000.001,3322500.001,591.416)	(415499.999,3323999.999,868.667)	[-4282, 605]	[-25.692, 3.63]	[0, 0]	[0, 1]	[0, 1]	[0, 0]	0	0	0	2766371
14RMU140240.las	(414000.001,3324000.000,697.030)	(415499.999,3325500.000,884.113)	[-1471, 4234]	[-8.826, 25.404]	[0, 0]	[0, 1]	[0, 1]	[0, 0]	0	0	0	2758624
14RMU140255.las	(414000.001,3325500.001,546.590)	(415499.999,3326999.999,736.332)	[-4311, 4062]	[-25.866, 24.372]	[0, 0]	[0, 1]	[0, 1]	[0, 0]	0	0	0	2963352
14RMU140270.las	(414000.001,3327000.000,504.560)	(415499.999,3328499.999,848.553)	[-4199, 4179]	[-25.194, 25.074]	[0, 0]	[0, 1]	[0, 1]	[0, 0]	0	0	0	3974505
14RMU140285.las	(414000.001,3328500.000,663.650)	(415499.999,3330000.000,801.222)	[-4204, 4071]	[-25.224, 24.426]	[0, 0]	[0, 1]	[0, 1]	[0, 0]	0	0	0	4107841
14RMU140300.las	(414000.001,3330000.001,530.646)	(415499.999,3331499.999,846.411)	[-4147, 4116]	[-24.882, 24.696]	[0, 0]	[0, 1]	[0, 1]	[0, 0]	0	0	0	5556472
14RMU140315.las	(414000.001,3331500.000,642.347)	(415499.999,3333000.000,861.736)	[-4033, 4072]	[-24.198, 24.432]	[0, 0]	[0, 1]	[0, 1]	[0, 0]	0	0	0	7599216
14RMU140330.las	(414000.001,3333000.001,661.125)	(415499.999,3334499.999,865.924)	[-994, 4002]	[-5.964, 24.012]	[0, 0]	[0, 1]	[0, 1]	[0, 0]	0	0	0	2524450
14RMU140345.las	(414000.001,3334500.000,567.280)	(415499.999,3336000.000,825.352)	[-4075, 999]	[-24.45, 5.994]	[0, 0]	[0, 1]	[0, 1]	[0, 0]	0	0	0	2626867
14RMU140360.las	(414000.001,3336000.001,568.454)	(415499.999,3337499.999,833.478)	[-1946, 3966]	[-11.676, 23.796]	[0, 0]	[0, 1]	[0, 1]	[0, 0]	0	0	0	2741969
14RMU140375.las	(414000.001,3337500.000,641.923)	(415499.999,3338999.999,856.131)	[-4048, 3970]	[-24.288, 23.82]	[0, 0]	[0, 1]	[0, 1]	[0, 0]	0	0	0	3227706
14RMU140390.las	(414000.001,3339000.000,553.017)	(415499.999,3340500.000,701.306)	[-4012, 3989]	[-24.072, 23.934]	[0, 0]	[0, 1]	[0, 1]	[0, 0]	0	0	0	3576956
14RMU140405.las	(414000.001,3340500.001,619.909)	(415499.999,3341999.999,676.124)	[-4047, 3972]	[-24.282, 23.832]	[0, 0]	[0, 1]	[0, 1]	[0, 0]	0	0	0	3594028
14RMU140420.las	(414000.001,3342000.000,623.307)	(415499.999,3343500.000,677.124)	[-4046, 1999]	[-24.276, 11.994]	[0, 0]	[0, 1]	[0, 1]	[0, 0]	0	0	0	2624108
14RMU140435.las	(414000.001,3343500.001,623.558)	(415499.999,3344999.999,680.808)	[-1142, 3971]	[-6.852, 23.826]	[0, 0]	[0, 1]	[0, 1]	[0, 0]	0	0	0	2589172
14RMU140450.las	(414000.001,3345000.000,611.455)	(415499.999,3346499.999,678.299)	[-4072, 869]	[-24.432, 5.214]	[0, 0]	[0, 1]	[0, 1]	[0, 0]	0	0	0	2416904
14RMU140465.las	(414000.001,3346500.000,594.469)	(415499.999,3348000.000,656.090)	[-1766, 3987]	[-10.596, 23.922]	[0, 0]	[0, 1]	[0, 1]	[0, 0]	0	0	0	2503639
14RMU140480.las	(414000.001,3348000.001,563.175)	(415499.999,3349499.999,669.357)	[-4064, 3994]	[-24.384, 23.964]	[0, 0]	[0, 1]	[0, 1]	[0, 0]	0	0	0	3490785
14RMU140495.las	(414000.001,3349500.000,441.855)	(415499.999,3351000.000,769.499)	[-4032, 4034]	[-24.192, 24.204]	[0, 0]	[0, 1]	[0, 1]	[0, 0]	0	0	0	3702014
14RMU140510.las	(414000.001,3351000.001,401.715)	(415499.999,3352499.999,775.996)	[-4071, 3965]	[-24.426, 23.79]	[0, 0]	[0, 1]	[0, 1]	[0, 0]	0	0	0	3817177
14RMU140525.las	(414000.001,3352500.000,446.081)	(415499.999,3354000.000,672.158)	[-2147, 4048]	[-12.882, 24.288]	[0, 0]	[0, 1]	[0, 1]	[0, 0]	0	0	0	2463419
14RMU140540.las	(414000.001,3354000.001,572.388)	(415499.999,3355499.999,692.771)	[-4082, 1216]	[-24.492, 7.296]	[0, 0]	[0, 1]	[0, 1]	[0, 0]	0	0	0	2539104
14RMU140555.las	(414000.001,3355500.000,577.614)	(415499.999,3356999.999,728.489)	[-797, 4040]	[-4.782, 24.24]	[0, 0]	[0, 1]	[0, 1]	[0, 0]	0	0	0	2725952
14RMU140570.las	(414000.001,3357000.000,488.937)	(415499.999,3358500.000,750.108)	[-4113, 1623]	[-24.678, 9.738]	[0, 0]	[0, 1]	[0, 1]	[0, 0]	0	0	0	2359964
14RMU140585.las	(414000.001,3358500.001,464.269)	(415499.999,3359999.999,771.569)	[-4050, 4033]	[-24.3, 24.198]	[0, 0]	[0, 1]	[0, 1]	[0, 0]	0	0	0	2869572
14RMU140600.las	(414000.001,3360000.000,416.899)	(415499.999,3361500.000,644.039)	[-4045, 4005]	[-24.27, 24.03]	[0, 0]	[0, 1]	[0, 1]	[0, 0]	0	0	0	3637249
14RMU140615.las	(414000.001,3361500.001,395.978)	(415499.999,3362999.999,714.616)	[-4114, 4001]	[-24.684, 24.006]	[0, 0]	[0, 1]	[0, 1]	[0, 0]	0	0	0	3279550
14RMU140630.las	(414000.001,3363000.000,543.030)	(415499.999,3364500.000,666.030)	[-2381, 4044]	[-14.286, 24.264]	[0, 0]	[0, 1]	[0, 1]	[0, 0]	0	0	0	2328243
14RMU140645.las	(414000.001,3364500.001,454.790)	(415499.999,3365999.999,668.489)	[-4149, 4250]	[-24.894, 25.5]	[0, 0]	[0, 1]	[0, 1]	[0, 0]	0	0	0	5759348
14RMU155015.las	(415500.000,3301500.001,624.532)	(416999.999,3302999.999,705.475)	[-4516, 4563]	[-27.096, 27.378]	[0, 0]	[0, 1]	[0, 1]	[0, 0]	0	0	0	4509564
14RMU155030.las	(415500.000,3303000.000,629.616)	(416999.999,3304500.000,727.954)	[-4617, 4557]	[-27.702, 27.342]	[0, 0]	[0, 1]	[0, 1]	[0, 0]	0	0	0	3962665
14RMU155045.las	(415500.000,3304500.001,647.173)	(416999.999,3305999.999,756.742)	[-4603, 4485]	[-27.618, 26.91]	[0, 0]	[0, 1]	[0, 1]	[0, 0]	0	0	0	3824849
14RMU155060.las	(415500.000,3306000.000,654.966)	(416999.999,3307500.000,736.736)	[-1980, 4502]	[-11.88, 27.012]	[0, 0]	[0, 1]	[0, 1]	[0, 0]	0	0	0	2761778
14RMU155075.las	(415500.000,3307500.001,538.123)	(416999.999,3308999.999,802.563)	[-4514, 944]	[-27.084, 5.664]	[0, 0]	[0, 1]	[0, 1]	[0, 0]	0	0	0	2756067
14RMU155090.las	(415500.000,3309000.000,665.928)	(416999.999,3310499.999,808.221)	[-1178, 4487]	[-7.068, 26.922]	[0, 0]	[0, 1]	[0, 1]	[0, 0]	0	0	0	2609382
14RMU155105.las	(415500.000,3310500.000,667.915)	(416999.999,3312000.000,756.394)	[-4478, 2079]	[-26.868, 12.474]	[0, 0]	[0, 1]	[0, 1]	[0, 0]	0	0	0	6852955
14RMU155120.las	(415500.000,3312000.001,609.284)	(416999.999,3313499.999,801.741)	[-3040, 4370]	[-18.24, 26.22]	[0, 0]	[0, 1]	[0, 1]	[0, 0]	0	0	0	14576292
14RMU155135.las	(415500.000,3313500.000,542.774)	(416999.999,3315000.000,775.402)	[-4349, 1575]	[-26.094, 9.45]	[0, 0]	[0, 1]	[0, 1]	[0, 0]	0	0	0	5169397
14RMU155150.las	(415500.000,3315000.001,665.837)	(416999.999,3316499.999,737.182)	[-2604, 4192]	[-15.624, 25.152]	[0, 0]	[0, 1]	[0, 1]	[0, 0]	0	0	0	3050757
14RMU155165.las	(415500.000,3316500.000,573.102)	(416999.999,3318000.000,735.659)	[-4299, 4099]	[-25.794, 24.594]	[0, 0]	[0, 1]	[0, 1]	[0, 0]	0	0	0	4339166
14RMU155180.las	(415500.000,3318000.001,546.675)	(416999.999,3319499.999,759.387)	[-4150, 4193]	[-24.9, 25.158]	[0, 0]	[0, 1]	[0, 1]	[0, 0]	0	0	0	4257629
14RMU155195.las	(415500.000,3319500.000,505.502)	(416999.999,3320999.999,803.014)	[-4230, 2443]	[-25.38, 14.658]	[0, 0]	[0, 1]	[0, 1]	[0, 0]	0	0	0	2569568
14RMU155210.las	(415500.000,3321000.000,640.741)	(416999.999,3322500.000,742.584)	[-1504, 4222]	[-9.024, 25.332]	[0, 0]	[0, 1]	[0, 1]	[0, 0]	0	0	0	2696682
14RMU155225.las	(415500.000,3322500.001,561.163)	(416999.999,3323999.999,885.398)	[-4283, 535]	[-25.698, 3.21]	[0, 0]	[0, 1]	[0, 1]	[0, 0]	0	0	0	2526618
14RMU155240.las	(415500.000,3324000.000,607.074)	(416999.999,3325500.000,876.304)	[-1499, 4229]	[-8.994, 25.374]	[0, 0]	[0, 1]	[0, 1]	[0, 0]	0	0	0	2698887
14RMU155255.las	(415500.000,3325500.001,552.172)	(416999.999,3326999.999,736.819)	[-4295, 2450]	[-25.77, 14.7]	[0, 0]	[0, 1]	[0, 1]	[0, 0]	0	0	0	2629594

DPH-1.3 Report on ASPRS LAS File Format (Tiled Data) - Informational - continued

File	(Xmin, Ymin, Zmin)	(Xmax, Ymax, Zmax)	Extended Scan Angle	Scan Angle Rank	Scanner Channel	Scan Direction	Edge of Flight Line	User Data	Counts for Synthetic	Key-points	Withheld	Overlap
14RMU155270.las	(415500.000,3327000.000,564.259)	(416999.999,3328499.999,861.189)	[-4193, 4164]	[-25.158, 24.984]	[0, 0]	[0, 1]	[0, 1]	[0, 0]	0	0	0	3695668
14RMU155285.las	(415500.000,3328500.000,599.421)	(416999.999,3330000.000,807.811)	[-4250, 4104]	[-25.5, 24.624]	[0, 0]	[0, 1]	[0, 1]	[0, 0]	0	0	0	4240408
14RMU155300.las	(415500.000,3330000.001,560.711)	(416999.999,3331499.999,754.848)	[-4166, 4144]	[-24.996, 24.864]	[0, 0]	[0, 1]	[0, 1]	[0, 0]	0	0	0	5954852
14RMU155315.las	(415500.000,3331500.000,489.226)	(416999.999,3333000.000,799.457)	[-4042, 4073]	[-24.252, 24.438]	[0, 0]	[0, 1]	[0, 1]	[0, 0]	0	0	0	8085503
14RMU155330.las	(415500.000,3333000.001,620.572)	(416999.999,3334499.999,809.745)	[-1014, 4024]	[-6.084, 24.144]	[0, 0]	[0, 1]	[0, 1]	[0, 0]	0	0	0	2441666
14RMU155345.las	(415500.000,3334500.000,646.118)	(416999.999,3336000.000,710.388)	[-4057, 1040]	[-24.342, 6.24]	[0, 0]	[0, 1]	[0, 1]	[0, 0]	0	0	0	2385136
14RMU155360.las	(415500.000,3336000.001,513.861)	(416999.999,3337499.999,706.942)	[-1951, 3983]	[-11.706, 23.898]	[0, 0]	[0, 1]	[0, 1]	[0, 0]	0	0	0	2589359
14RMU155375.las	(415500.000,3337500.000,610.409)	(416999.999,3338999.999,679.497)	[-4045, 3960]	[-24.27, 23.76]	[0, 0]	[0, 1]	[0, 1]	[0, 0]	0	0	0	3465610
14RMU155390.las	(415500.000,3339000.000,633.566)	(416999.999,3340500.000,816.994)	[-4011, 3970]	[-24.066, 23.82]	[0, 0]	[0, 1]	[0, 1]	[0, 0]	0	0	0	3634624
14RMU155405.las	(415500.000,3340500.001,470.653)	(416999.999,3341999.999,688.970)	[-4044, 3957]	[-24.264, 23.742]	[0, 0]	[0, 1]	[0, 1]	[0, 0]	0	0	0	3406562
14RMU155420.las	(415500.000,3342000.000,596.444)	(416999.999,3343500.000,662.864)	[-4034, 1980]	[-24.204, 11.88]	[0, 0]	[0, 1]	[0, 1]	[0, 0]	0	0	0	2664205
14RMU155435.las	(415500.000,3343500.001,597.138)	(416999.999,3344999.999,675.020)	[-1061, 3999]	[-6.366, 23.994]	[0, 0]	[0, 1]	[0, 1]	[0, 0]	0	0	0	2671377
14RMU155450.las	(415500.000,3345000.000,585.840)	(416999.999,3346499.999,677.339)	[-4065, 867]	[-24.39, 5.202]	[0, 0]	[0, 1]	[0, 1]	[0, 0]	0	0	0	2629317
14RMU155465.las	(415500.000,3346500.000,484.033)	(416999.999,3348000.000,778.159)	[-1849, 3994]	[-11.094, 23.964]	[0, 0]	[0, 1]	[0, 1]	[0, 0]	0	0	0	2555396
14RMU155480.las	(415500.000,3348000.001,432.514)	(416999.999,3349499.999,763.950)	[-4073, 3992]	[-24.438, 23.952]	[0, 0]	[0, 1]	[0, 1]	[0, 0]	0	0	0	3392430
14RMU155495.las	(415500.000,3349500.000,459.081)	(416999.999,3351000.000,720.592)	[-4066, 4026]	[-24.396, 24.156]	[0, 0]	[0, 1]	[0, 1]	[0, 0]	0	0	0	3438377
14RMU155510.las	(415500.000,3351000.001,589.322)	(416999.999,3352499.999,774.387)	[-4115, 3979]	[-24.69, 23.874]	[0, 0]	[0, 1]	[0, 1]	[0, 0]	0	0	0	3294416
14RMU155525.las	(415500.000,3352500.000,583.081)	(416999.999,3354000.000,788.080)	[-2124, 4051]	[-12.744, 24.306]	[0, 0]	[0, 1]	[0, 1]	[0, 0]	0	0	0	2418478
14RMU155540.las	(415500.000,3354000.001,489.762)	(416999.999,3355499.999,776.451)	[-4131, 1244]	[-24.786, 7.464]	[0, 0]	[0, 1]	[0, 1]	[0, 0]	0	0	0	2819399
14RMU155555.las	(415500.000,3355500.000,580.458)	(416999.999,3356999.999,694.543)	[-808, 4056]	[-4.848, 24.336]	[0, 0]	[0, 1]	[0, 1]	[0, 0]	0	0	0	2878598
14RMU155570.las	(415500.000,3357000.000,537.733)	(416999.999,3358500.000,686.152)	[-4133, 1697]	[-24.798, 10.182]	[0, 0]	[0, 1]	[0, 1]	[0, 0]	0	0	0	2754183
14RMU155585.las	(415500.000,3358500.001,566.781)	(416999.999,3359999.999,761.110)	[-4113, 4035]	[-24.678, 24.21]	[0, 0]	[0, 1]	[0, 1]	[0, 0]	0	0	0	3104270
14RMU155600.las	(415500.000,3360000.000,565.797)	(416999.999,3361500.000,785.852)	[-4111, 4024]	[-24.666, 24.144]	[0, 0]	[0, 1]	[0, 1]	[0, 0]	0	0	0	3798507
14RMU155615.las	(415500.000,3361500.001,390.334)	(416999.999,3362999.999,737.607)	[-4075, 4071]	[-24.45, 24.426]	[0, 0]	[0, 1]	[0, 1]	[0, 0]	0	0	0	3747899
14RMU155630.las	(415500.000,3363000.000,537.604)	(416999.999,3364500.000,685.025)	[-2188, 4038]	[-13.128, 24.228]	[0, 0]	[0, 1]	[0, 1]	[0, 0]	0	0	0	2312179
14RMU155645.las	(415500.000,3364500.001,452.928)	(416999.999,3365999.999,786.038)	[-4100, 4274]	[-24.6, 25.644]	[0, 0]	[0, 1]	[0, 1]	[0, 0]	0	0	0	6056317
14RMU170015.las	(417000.000,3301500.001,643.419)	(418500.000,3302999.999,795.328)	[-4571, 4600]	[-27.426, 27.6]	[0, 0]	[0, 1]	[0, 1]	[0, 0]	0	0	0	4685121
14RMU170030.las	(417000.000,3303000.000,650.806)	(418500.000,3304500.000,723.729)	[-4652, 4599]	[-27.912, 27.594]	[0, 0]	[0, 1]	[0, 1]	[0, 0]	0	0	0	3979982
14RMU170045.las	(417000.000,3304500.001,653.899)	(418500.000,3305999.999,749.695)	[-4631, 4537]	[-27.786, 27.222]	[0, 0]	[0, 1]	[0, 1]	[0, 0]	0	0	0	3773603
14RMU170060.las	(417000.000,3306000.000,519.881)	(418500.000,3307500.000,724.688)	[-1937, 4469]	[-11.622, 26.814]	[0, 0]	[0, 1]	[0, 1]	[0, 0]	0	0	0	3283713
14RMU170075.las	(417000.000,3307500.001,638.057)	(418500.000,3308999.999,845.464)	[-4482, 872]	[-26.892, 5.232]	[0, 0]	[0, 1]	[0, 1]	[0, 0]	0	0	0	2849331
14RMU170090.las	(417000.000,3309000.000,531.870)	(418500.000,3310499.999,729.836)	[-1206, 4450]	[-7.236, 26.7]	[0, 0]	[0, 1]	[0, 1]	[0, 0]	0	0	0	2812347
14RMU170105.las	(417000.000,3310500.000,641.298)	(418500.000,3312000.000,783.833)	[-4439, 2165]	[-26.634, 12.99]	[0, 0]	[0, 1]	[0, 1]	[0, 0]	0	0	0	6855492
14RMU170120.las	(417000.000,3312000.001,519.091)	(418500.000,3313499.999,745.215)	[-3123, 4372]	[-18.738, 26.232]	[0, 0]	[0, 1]	[0, 1]	[0, 0]	0	0	0	13774168
14RMU170135.las	(417000.000,3313500.000,676.802)	(418500.000,3315000.000,783.229)	[-4383, 1588]	[-26.298, 9.528]	[0, 0]	[0, 1]	[0, 1]	[0, 0]	0	0	0	4798449
14RMU170150.las	(417000.000,3315000.001,565.275)	(418500.000,3316499.999,831.321)	[-4286, 4234]	[-25.716, 25.404]	[0, 0]	[0, 1]	[0, 1]	[0, 0]	0	0	0	2850563
14RMU170165.las	(417000.000,3316500.000,675.673)	(418500.000,3318000.000,748.305)	[-4307, 4132]	[-25.842, 24.792]	[0, 0]	[0, 1]	[0, 1]	[0, 0]	0	0	0	4160797
14RMU170180.las	(417000.000,3318000.001,582.821)	(418500.000,3319499.999,857.492)	[-4170, 4210]	[-25.02, 25.26]	[0, 0]	[0, 1]	[0, 1]	[0, 0]	0	0	0	4049268
14RMU170195.las	(417000.000,3319500.000,563.681)	(418500.000,3320999.999,732.696)	[-4250, 2385]	[-25.5, 14.31]	[0, 0]	[0, 1]	[0, 1]	[0, 0]	0	0	0	2711283
14RMU170210.las	(417000.000,3321000.000,580.684)	(418500.000,3322500.000,767.647)	[-1558, 4240]	[-9.348, 25.44]	[0, 0]	[0, 1]	[0, 1]	[0, 0]	0	0	0	2597668
14RMU170225.las	(417000.000,3322500.001,584.293)	(418500.000,3323999.999,766.449)	[-4318, 549]	[-25.908, 3.294]	[0, 0]	[0, 1]	[0, 1]	[0, 0]	0	0	0	2879738
14RMU170240.las	(417000.000,3324000.000,593.702)	(418500.000,3325500.000,780.542)	[-1527, 4181]	[-9.162, 25.086]	[0, 0]	[0, 1]	[0, 1]	[0, 0]	0	0	0	2606059
14RMU170255.las	(417000.000,3325500.001,657.475)	(418500.000,3326999.999,823.263)	[-4240, 2446]	[-25.44, 14.676]	[0, 0]	[0, 1]	[0, 1]	[0, 0]	0	0	0	2554142
14RMU170270.las	(417000.000,3327000.000,627.469)	(418500.000,3328499.999,760.377)	[-4176, 4138]	[-25.056, 24.828]	[0, 0]	[0, 1]	[0, 1]	[0, 0]	0	0	0	3640687
14RMU170285.las	(417000.000,3328500.000,556.107)	(418500.000,3330000.000,782.574)	[-4202, 4106]	[-25.212, 24.636]	[0, 0]	[0, 1]	[0, 1]	[0, 0]	0	0	0	3969490
14RMU170300.las	(417000.000,3330000.001,582.095)	(418500.000,3331499.999,836.401)	[-4178, 4107]	[-25.068, 24.642]	[0, 0]	[0, 1]	[0, 1]	[0, 0]	0	0	0	5244632
14RMU170315.las	(417000.000,3331500.000,486.611)	(418500.000,3333000.000,835.766)	[-4003, 4022]	[-24.018, 24.132]	[0, 0]	[0, 1]	[0, 1]	[0, 0]	0	0	0	7579474
14RMU170330.las	(417000.000,3333000.001,634.113)	(418500.000,3334499.999,868.476)	[-909, 3984]	[-5.454, 23.904]	[0, 0]	[0, 1]	[0, 1]	[0, 0]	0	0	0	2649978
14RMU170345.las	(417000.000,3334500.000,560.351)	(418500.000,3336000.000,710.004)	[-4066, 1145]	[-24.396, 6.87]	[0, 0]	[0, 1]	[0, 1]	[0, 0]	0	0	0	2547618

DPH-1.3 Report on ASPRS LAS File Format (Tiled Data) - Informational - continued

File	(Xmin, Ymin, Zmin)	(Xmax, Ymax, Zmax)	Extended Scan Angle	Scan Angle Rank	Scanner Channel	Scan Direction	Edge of Flight Line	User Data	Counts for Synthetic	Key-points	Withheld	Overlap
14RMU170360.las	(417000.000,3336000.001,513.210)	(418500.000,3337499.999,702.222)	[-1983, 3989]	[-11.898, 23.934]	[0, 0]	[0, 1]	[0, 1]	[0, 0]	0	0	0	2462414
14RMU170375.las	(417000.000,3337500.000,578.067)	(418500.000,3338999.999,683.591)	[-4024, 3935]	[-24.144, 23.61]	[0, 0]	[0, 1]	[0, 1]	[0, 0]	0	0	0	3565781
14RMU170390.las	(417000.000,3339000.000,606.781)	(418500.000,3340500.000,811.628)	[-4015, 3939]	[-24.09, 23.634]	[0, 0]	[0, 1]	[0, 1]	[0, 0]	0	0	0	3492968
14RMU170405.las	(417000.000,3340500.001,596.457)	(418500.000,3341999.999,657.163)	[-4011, 3938]	[-24.066, 23.628]	[0, 0]	[0, 1]	[0, 1]	[0, 0]	0	0	0	3460215
14RMU170420.las	(417000.000,3342000.000,596.123)	(418500.000,3343500.000,777.501)	[-4015, 1899]	[-24.09, 11.394]	[0, 0]	[0, 1]	[0, 1]	[0, 0]	0	0	0	2546679
14RMU170435.las	(417000.000,3343500.001,591.343)	(418500.000,3344999.999,663.740)	[-979, 3972]	[-5.874, 23.832]	[0, 0]	[0, 1]	[0, 1]	[0, 0]	0	0	0	2488667
14RMU170450.las	(417000.000,3345000.000,583.804)	(418500.000,3346499.999,818.528)	[-4048, 903]	[-24.288, 5.418]	[0, 0]	[0, 1]	[0, 1]	[0, 0]	0	0	0	2580670
14RMU170465.las	(417000.000,3346500.000,581.695)	(418500.000,3348000.000,729.399)	[-1868, 4010]	[-11.208, 24.06]	[0, 0]	[0, 1]	[0, 1]	[0, 0]	0	0	0	2655027
14RMU170480.las	(417000.000,3348000.001,549.580)	(418500.000,3349499.999,798.205)	[-4102, 3991]	[-24.612, 23.946]	[0, 0]	[0, 1]	[0, 1]	[0, 0]	0	0	0	3663011
14RMU170495.las	(417000.000,3349500.000,545.519)	(418500.000,3351000.000,780.188)	[-4056, 4066]	[-24.336, 24.396]	[0, 0]	[0, 1]	[0, 1]	[0, 0]	0	0	0	3480597
14RMU170510.las	(417000.000,3351000.001,543.452)	(418500.000,3352499.999,771.792)	[-4157, 4025]	[-24.942, 24.15]	[0, 0]	[0, 1]	[0, 1]	[0, 0]	0	0	0	3324852
14RMU170525.las	(417000.000,3352500.000,594.673)	(418500.000,3354000.000,726.357)	[-2114, 4095]	[-12.684, 24.57]	[0, 0]	[0, 1]	[0, 1]	[0, 0]	0	0	0	2543855
14RMU170540.las	(417000.000,3354000.001,524.165)	(418500.000,3355499.999,819.693)	[-4132, 1211]	[-24.792, 7.266]	[0, 0]	[0, 1]	[0, 1]	[0, 0]	0	0	0	2692655
14RMU170555.las	(417000.000,3355500.000,623.730)	(418500.000,3356999.999,790.155)	[-854, 4108]	[-5.124, 24.648]	[0, 0]	[0, 1]	[0, 1]	[0, 0]	0	0	0	2832979
14RMU170570.las	(417000.000,3357000.000,578.770)	(418500.000,3358500.000,742.006)	[-4164, 1739]	[-24.984, 10.434]	[0, 0]	[0, 1]	[0, 1]	[0, 0]	0	0	0	2724505
14RMU170585.las	(417000.000,3358500.001,553.988)	(418500.000,3359999.999,728.329)	[-4149, 4088]	[-24.894, 24.528]	[0, 0]	[0, 1]	[0, 1]	[0, 0]	0	0	0	3089702
14RMU170600.las	(417000.000,3360000.000,515.288)	(418500.000,3361500.000,780.819)	[-4167, 3998]	[-25.002, 23.988]	[0, 0]	[0, 1]	[0, 1]	[0, 0]	0	0	0	3973399
14RMU170615.las	(417000.000,3361500.001,546.468)	(418500.000,3362999.999,642.129)	[-4056, 4067]	[-24.336, 24.402]	[0, 0]	[0, 1]	[0, 1]	[0, 0]	0	0	0	3972699
14RMU170630.las	(417000.000,3363000.000,373.080)	(418500.000,3364500.000,619.973)	[-2222, 4022]	[-13.332, 24.132]	[0, 0]	[0, 1]	[0, 1]	[0, 0]	0	0	0	2462629
14RMU170645.las	(417000.000,3364500.001,520.944)	(418500.000,3365999.999,715.262)	[-4099, 4209]	[-24.594, 25.254]	[0, 0]	[0, 1]	[0, 1]	[0, 0]	0	0	0	4744218
14RMU185015.las	(418500.001,3301500.001,606.991)	(419999.999,3302999.999,724.223)	[-4560, 4618]	[-27.36, 27.708]	[0, 0]	[0, 1]	[0, 1]	[0, 0]	0	0	0	4752317
14RMU185030.las	(418500.001,3303000.000,520.769)	(419999.999,3304500.000,757.713)	[-4657, 4548]	[-27.942, 27.288]	[0, 0]	[0, 1]	[0, 1]	[0, 0]	0	0	0	4351994
14RMU185045.las	(418500.001,3304500.001,638.060)	(419999.999,3305999.999,725.610)	[-4529, 4537]	[-27.174, 27.222]	[0, 0]	[0, 1]	[0, 1]	[0, 0]	0	0	0	4089018
14RMU185060.las	(418500.001,3306000.000,615.010)	(419999.999,3307500.000,796.710)	[-1866, 4467]	[-11.196, 26.802]	[0, 0]	[0, 1]	[0, 1]	[0, 0]	0	0	0	3166100
14RMU185075.las	(418500.001,3307500.001,627.943)	(419999.999,3308999.999,765.076)	[-4478, 824]	[-26.868, 4.944]	[0, 0]	[0, 1]	[0, 1]	[0, 0]	0	0	0	2908778
14RMU185090.las	(418500.001,3309000.000,498.761)	(419999.999,3310499.999,736.898)	[-1239, 4447]	[-7.434, 26.682]	[0, 0]	[0, 1]	[0, 1]	[0, 0]	0	0	0	2765099
14RMU185105.las	(418500.001,3310500.000,533.231)	(419999.999,3312000.000,729.659)	[-4431, 2169]	[-26.586, 13.014]	[0, 0]	[0, 1]	[0, 1]	[0, 0]	0	0	0	6939253
14RMU185120.las	(418500.001,3312000.001,571.022)	(419999.999,3313499.999,799.769)	[-3126, 4367]	[-18.756, 26.202]	[0, 0]	[0, 1]	[0, 1]	[0, 0]	0	0	0	12938397
14RMU185135.las	(418500.001,3313500.000,685.741)	(419999.999,3315000.000,872.470)	[-4407, 1623]	[-26.442, 9.738]	[0, 0]	[0, 1]	[0, 1]	[0, 0]	0	0	0	4533022
14RMU185150.las	(418500.001,3315000.001,697.521)	(419999.999,3316499.999,768.736)	[-4307, 4217]	[-25.842, 25.302]	[0, 0]	[0, 1]	[0, 1]	[0, 0]	0	0	0	2789094
14RMU185165.las	(418500.001,3316500.000,696.932)	(419999.999,3318000.000,828.686)	[-4284, 4177]	[-25.704, 25.062]	[0, 0]	[0, 1]	[0, 1]	[0, 0]	0	0	0	4087655
14RMU185180.las	(418500.001,3318000.001,550.648)	(419999.999,3319499.999,813.377)	[-4230, 4232]	[-25.38, 25.392]	[0, 0]	[0, 1]	[0, 1]	[0, 0]	0	0	0	3836892
14RMU185195.las	(418500.001,3319500.000,566.772)	(419999.999,3320999.999,894.618)	[-4263, 2404]	[-25.578, 14.424]	[0, 0]	[0, 1]	[0, 1]	[0, 0]	0	0	0	2753622
14RMU185210.las	(418500.001,3321000.000,704.064)	(419999.999,3322500.000,784.189)	[-1466, 4222]	[-8.796, 25.332]	[0, 0]	[0, 1]	[0, 1]	[0, 0]	0	0	0	2738212
14RMU185225.las	(418500.001,3322500.001,694.352)	(419999.999,3323999.999,811.225)	[-4291, 560]	[-25.746, 3.36]	[0, 0]	[0, 1]	[0, 1]	[0, 0]	0	0	0	2891502
14RMU185240.las	(418500.001,3324000.000,680.395)	(419999.999,3325500.000,819.067)	[-1588, 4201]	[-9.528, 25.206]	[0, 0]	[0, 1]	[0, 1]	[0, 0]	0	0	0	2655143
14RMU185255.las	(418500.001,3325500.001,672.324)	(419999.999,3326999.999,865.599)	[-4267, 2489]	[-25.602, 14.934]	[0, 0]	[0, 1]	[0, 1]	[0, 0]	0	0	0	2481283
14RMU185270.las	(418500.001,3327000.000,597.716)	(419999.999,3328499.999,723.580)	[-4110, 4168]	[-24.66, 25.008]	[0, 0]	[0, 1]	[0, 1]	[0, 0]	0	0	0	3656720
14RMU185285.las	(418500.001,3328500.000,599.159)	(419999.999,3330000.000,787.999)	[-4156, 4071]	[-24.936, 24.426]	[0, 0]	[0, 1]	[0, 1]	[0, 0]	0	0	0	3939916
14RMU185300.las	(418500.001,3330000.001,512.970)	(419999.999,3331499.999,865.041)	[-4132, 4001]	[-24.792, 24.006]	[0, 0]	[0, 1]	[0, 1]	[0, 0]	0	0	0	5393315
14RMU185315.las	(418500.001,3331500.000,504.771)	(419999.999,3333000.000,702.739)	[-4007, 4049]	[-24.042, 24.294]	[0, 0]	[0, 1]	[0, 1]	[0, 0]	0	0	0	7413204
14RMU185330.las	(418500.001,3333000.001,624.927)	(419999.999,3334499.999,818.781)	[-833, 3920]	[-4.998, 23.52]	[0, 0]	[0, 1]	[0, 1]	[0, 0]	0	0	0	2463100
14RMU185345.las	(418500.001,3334500.000,619.569)	(419999.999,3336000.000,684.671)	[-3997, 1122]	[-23.982, 6.732]	[0, 0]	[0, 1]	[0, 1]	[0, 0]	0	0	0	2554040
14RMU185360.las	(418500.001,3336000.001,613.952)	(419999.999,3337499.999,692.237)	[-1983, 3921]	[-11.898, 23.526]	[0, 0]	[0, 1]	[0, 1]	[0, 0]	0	0	0	2410810
14RMU185375.las	(418500.001,3337500.000,611.954)	(419999.999,3338999.999,813.555)	[-4001, 3958]	[-24.006, 23.748]	[0, 0]	[0, 1]	[0, 1]	[0, 0]	0	0	0	3667087
14RMU185390.las	(418500.001,3339000.000,617.050)	(419999.999,3340500.000,689.047)	[-4014, 3931]	[-24.084, 23.586]	[0, 0]	[0, 1]	[0, 1]	[0, 0]	0	0	0	3578444
14RMU185405.las	(418500.001,3340500.001,604.324)	(419999.999,3341999.999,675.372)	[-4045, 3977]	[-24.27, 23.862]	[0, 0]	[0, 1]	[0, 1]	[0, 0]	0	0	0	3456724
14RMU185420.las	(418500.001,3342000.000,622.019)	(419999.999,3343500.000,695.625)	[-4049, 1895]	[-24.294, 11.37]	[0, 0]	[0, 1]	[0, 1]	[0, 0]	0	0	0	2543266
14RMU185435.las	(418500.001,3343500.001,614.326)	(419999.999,3344999.999,696.536)	[-972, 3997]	[-5.832, 23.982]	[0, 0]	[0, 1]	[0, 1]	[0, 0]	0	0	0	2427428

DPH-1.3 Report on ASPRS LAS File Format (Tiled Data) - Informational - continued

File	(Xmin, Ymin, Zmin)	(Xmax, Ymax, Zmax)	Extended Scan Angle	Scan Angle Rank	Scanner Channel	Scan Direction	Edge of Flight Line	User Data	Counts for Synthetic	Key-points	Withheld	Overlap
14RMU185450.las	(418500.001,3345000.000,617.648)	(419999.999,3346499.999,748.842)	[-4075, 974]	[-24.45, 5.844]	[0, 0]	[0, 1]	[0, 1]	[0, 0]	0	0	0	2749201
14RMU185465.las	(418500.001,3346500.000,601.908)	(419999.999,3348000.000,685.697)	[-1942, 4002]	[-11.652, 24.012]	[0, 0]	[0, 1]	[0, 1]	[0, 0]	0	0	0	2699954
14RMU185480.las	(418500.001,3348000.001,475.319)	(419999.999,3349499.999,772.576)	[-4111, 4002]	[-24.666, 24.012]	[0, 0]	[0, 1]	[0, 1]	[0, 0]	0	0	0	3526193
14RMU185495.las	(418500.001,3349500.000,532.745)	(419999.999,3351000.000,822.912)	[-4083, 4115]	[-24.498, 24.69]	[0, 0]	[0, 1]	[0, 1]	[0, 0]	0	0	0	3400870
14RMU185510.las	(418500.001,3351000.001,474.118)	(419999.999,3352499.999,776.055)	[-4171, 4075]	[-25.026, 24.45]	[0, 0]	[0, 1]	[0, 1]	[0, 0]	0	0	0	3167729
14RMU185525.las	(418500.001,3352500.000,641.169)	(419999.999,3354000.000,765.234)	[-2047, 4092]	[-12.282, 24.552]	[0, 0]	[0, 1]	[0, 1]	[0, 0]	0	0	0	2378654
14RMU185540.las	(418500.001,3354000.001,585.062)	(419999.999,3355499.999,712.680)	[-4145, 1166]	[-24.87, 6.996]	[0, 0]	[0, 1]	[0, 1]	[0, 0]	0	0	0	2470521
14RMU185555.las	(418500.001,3355500.000,558.367)	(419999.999,3356999.999,817.051)	[-893, 4050]	[-5.358, 24.3]	[0, 0]	[0, 1]	[0, 1]	[0, 0]	0	0	0	2393468
14RMU185570.las	(418500.001,3357000.000,500.486)	(419999.999,3358500.000,683.715)	[-4100, 1769]	[-24.6, 10.614]	[0, 0]	[0, 1]	[0, 1]	[0, 0]	0	0	0	3019515
14RMU185585.las	(418500.001,3358500.001,595.193)	(419999.999,3359999.999,692.398)	[-4059, 4021]	[-24.354, 24.126]	[0, 0]	[0, 1]	[0, 1]	[0, 0]	0	0	0	3343658
14RMU185600.las	(418500.001,3360000.000,442.608)	(419999.999,3361500.000,679.910)	[-4098, 4020]	[-24.588, 24.12]	[0, 0]	[0, 1]	[0, 1]	[0, 0]	0	0	0	4370029
14RMU185615.las	(418500.001,3361500.001,540.982)	(419999.999,3362999.999,713.176)	[-4082, 4005]	[-24.492, 24.03]	[0, 0]	[0, 1]	[0, 1]	[0, 0]	0	0	0	4192085
14RMU185630.las	(418500.001,3363000.000,384.196)	(419999.999,3364500.000,633.270)	[-2227, 4001]	[-13.362, 24.006]	[0, 0]	[0, 1]	[0, 1]	[0, 0]	0	0	0	2291561
14RMU185645.las	(418500.001,3364500.001,370.231)	(419999.999,3365999.999,722.571)	[-4062, 4122]	[-24.372, 24.732]	[0, 0]	[0, 1]	[0, 1]	[0, 0]	0	0	0	5476939
14RMU200015.las	(420000.000,3301500.001,575.425)	(421500.000,3302999.999,715.841)	[-4478, 4566]	[-26.868, 27.396]	[0, 0]	[0, 1]	[0, 1]	[0, 0]	0	0	0	4736720
14RMU200030.las	(420000.000,3303000.000,605.046)	(421500.000,3304500.000,819.791)	[-4599, 4502]	[-27.594, 27.012]	[0, 0]	[0, 1]	[0, 1]	[0, 0]	0	0	0	4644649
14RMU200045.las	(420000.000,3304500.001,590.452)	(421500.000,3305999.999,720.424)	[-4515, 4452]	[-27.09, 26.712]	[0, 0]	[0, 1]	[0, 1]	[0, 0]	0	0	0	3875336
14RMU200060.las	(420000.000,3306000.000,591.830)	(421500.000,3307500.000,717.081)	[-1809, 4455]	[-10.854, 26.73]	[0, 0]	[0, 1]	[0, 1]	[0, 0]	0	0	0	2949946
14RMU200075.las	(420000.000,3307500.001,625.169)	(421500.000,3308999.999,862.267)	[-4508, 806]	[-27.048, 4.836]	[0, 0]	[0, 1]	[0, 1]	[0, 0]	0	0	0	3035444
14RMU200090.las	(420000.000,3309000.000,646.588)	(421500.000,3310499.999,723.032)	[-1304, 4452]	[-7.824, 26.712]	[0, 0]	[0, 1]	[0, 1]	[0, 0]	0	0	0	2739180
14RMU200105.las	(420000.000,3310500.000,637.782)	(421500.000,3312000.000,736.675)	[-4411, 2213]	[-26.466, 13.278]	[0, 0]	[0, 1]	[0, 1]	[0, 0]	0	0	0	6629673
14RMU200120.las	(420000.000,3312000.001,641.508)	(421500.000,3313499.999,815.650)	[-3178, 4355]	[-19.068, 26.13]	[0, 0]	[0, 1]	[0, 1]	[0, 0]	0	0	0	13039076
14RMU200135.las	(420000.000,3313500.000,650.073)	(421500.000,3315000.000,771.526)	[-4380, 1665]	[-26.28, 9.99]	[0, 0]	[0, 1]	[0, 1]	[0, 0]	0	0	0	4950083
14RMU200150.las	(420000.000,3315000.001,670.872)	(421500.000,3316499.999,803.979)	[-4284, 4215]	[-25.704, 25.29]	[0, 0]	[0, 1]	[0, 1]	[0, 0]	0	0	0	2944822
14RMU200165.las	(420000.000,3316500.000,678.085)	(421500.000,3318000.000,736.752)	[-4284, 4154]	[-25.704, 24.924]	[0, 0]	[0, 1]	[0, 1]	[0, 0]	0	0	0	4018504
14RMU200180.las	(420000.000,3318000.001,703.709)	(421500.000,3319499.999,875.792)	[-4221, 4218]	[-25.326, 25.308]	[0, 0]	[0, 1]	[0, 1]	[0, 0]	0	0	0	4100091
14RMU200195.las	(420000.000,3319500.000,607.315)	(421500.000,3320999.999,748.995)	[-4248, 2376]	[-25.488, 14.256]	[0, 0]	[0, 1]	[0, 1]	[0, 0]	0	0	0	2715025
14RMU200210.las	(420000.000,3321000.000,574.466)	(421500.000,3322500.000,863.271)	[-1395, 4208]	[-8.37, 25.248]	[0, 0]	[0, 1]	[0, 1]	[0, 0]	0	0	0	2514336
14RMU200225.las	(420000.000,3322500.001,536.854)	(421500.000,3323999.999,886.753)	[-4285, 589]	[-25.71, 3.534]	[0, 0]	[0, 1]	[0, 1]	[0, 0]	0	0	0	2683700
14RMU200240.las	(420000.000,3324000.000,683.651)	(421500.000,3325500.000,888.361)	[-1574, 4217]	[-9.444, 25.302]	[0, 0]	[0, 1]	[0, 1]	[0, 0]	0	0	0	2706415
14RMU200255.las	(420000.000,3325500.001,560.394)	(421500.000,3326999.999,881.601)	[-4301, 2533]	[-25.806, 15.198]	[0, 0]	[0, 1]	[0, 1]	[0, 0]	0	0	0	2528561
14RMU200270.las	(420000.000,3327000.000,594.024)	(421500.000,3328499.999,821.191)	[-4148, 4169]	[-24.888, 25.014]	[0, 0]	[0, 1]	[0, 1]	[0, 0]	0	0	0	3925655
14RMU200285.las	(420000.000,3328500.000,565.700)	(421500.000,3330000.000,843.986)	[-4178, 4079]	[-25.068, 24.474]	[0, 0]	[0, 1]	[0, 1]	[0, 0]	0	0	0	4068036
14RMU200300.las	(420000.000,3330000.001,527.781)	(421500.000,3331499.999,848.226)	[-4133, 3915]	[-24.798, 23.49]	[0, 0]	[0, 1]	[0, 1]	[0, 0]	0	0	0	5117255
14RMU200315.las	(420000.000,3331500.000,484.952)	(421500.000,3333000.000,777.010)	[-4011, 4061]	[-24.066, 24.366]	[0, 0]	[0, 1]	[0, 1]	[0, 0]	0	0	0	7474519
14RMU200330.las	(420000.000,3333000.001,581.795)	(421500.000,3334499.999,692.235)	[-812, 3955]	[-4.872, 23.73]	[0, 0]	[0, 1]	[0, 1]	[0, 0]	0	0	0	2561313
14RMU200345.las	(420000.000,3334500.000,508.677)	(421500.000,3336000.000,831.787)	[-3991, 1111]	[-23.946, 6.666]	[0, 0]	[0, 1]	[0, 1]	[0, 0]	0	0	0	2564931
14RMU200360.las	(420000.000,3336000.001,569.178)	(421500.000,3337499.999,729.974)	[-2000, 3950]	[-12, 23.7]	[0, 0]	[0, 1]	[0, 1]	[0, 0]	0	0	0	2394185
14RMU200375.las	(420000.000,3337500.000,620.813)	(421500.000,3338999.999,767.623)	[-3991, 3953]	[-23.946, 23.718]	[0, 0]	[0, 1]	[0, 1]	[0, 0]	0	0	0	3543410
14RMU200390.las	(420000.000,3339000.000,628.634)	(421500.000,3340500.000,847.987)	[-4045, 3943]	[-24.27, 23.658]	[0, 0]	[0, 1]	[0, 1]	[0, 0]	0	0	0	3642823
14RMU200405.las	(420000.000,3340500.001,503.480)	(421500.000,3341999.999,693.214)	[-4030, 4006]	[-24.18, 24.036]	[0, 0]	[0, 1]	[0, 1]	[0, 0]	0	0	0	3356069
14RMU200420.las	(420000.000,3342000.000,652.831)	(421500.000,3343500.000,706.513)	[-4099, 1883]	[-24.594, 11.298]	[0, 0]	[0, 1]	[0, 1]	[0, 0]	0	0	0	2725382
14RMU200435.las	(420000.000,3343500.001,636.916)	(421500.000,3344999.999,708.522)	[-928, 4034]	[-5.568, 24.204]	[0, 0]	[0, 1]	[0, 1]	[0, 0]	0	0	0	2566324
14RMU200450.las	(420000.000,3345000.000,624.210)	(421500.000,3346499.999,700.826)	[-4087, 993]	[-24.522, 5.958]	[0, 0]	[0, 1]	[0, 1]	[0, 0]	0	0	0	2483447
14RMU200465.las	(420000.000,3346500.000,611.289)	(421500.000,3348000.000,787.676)	[-1989, 4006]	[-11.934, 24.036]	[0, 0]	[0, 1]	[0, 1]	[0, 0]	0	0	0	2661671
14RMU200480.las	(420000.000,3348000.001,613.391)	(421500.000,3349499.999,674.854)	[-4100, 4043]	[-24.6, 24.258]	[0, 0]	[0, 1]	[0, 1]	[0, 0]	0	0	0	3369571
14RMU200495.las	(420000.000,3349500.000,533.426)	(421500.000,3351000.000,788.681)	[-4102, 4079]	[-24.612, 24.474]	[0, 0]	[0, 1]	[0, 1]	[0, 0]	0	0	0	3361578
14RMU200510.las	(420000.000,3351000.001,577.172)	(421500.000,3352499.999,784.295)	[-4146, 4038]	[-24.876, 24.228]	[0, 0]	[0, 1]	[0, 1]	[0, 0]	0	0	0	3323387
14RMU200525.las	(420000.000,3352500.000,491.231)	(421500.000,3354000.000,835.096)	[-2026, 4094]	[-12.156, 24.564]	[0, 0]	[0, 1]	[0, 1]	[0, 0]	0	0	0	2368843

DPH-1.3 Report on ASPRS LAS File Format (Tiled Data) - Informational - continued

File	(Xmin, Ymin, Zmin)	(Xmax, Ymax, Zmax)	Extended Scan Angle	Scan Angle Rank	Scanner Channel	Scan Direction	Edge of Flight Line	User Data	Counts for Synthetic	Key-points	Withheld	Overlap
14RMU200540.las	(420000.000,3354000.001,591.871)	(421500.000,3355499.999,802.393)	[-4135, 1061]	[-24.81, 6.366]	[0, 0]	[0, 1]	[0, 1]	[0, 0]	0	0	0	2435096
14RMU200555.las	(420000.000,3355500.000,570.406)	(421500.000,3356999.999,692.017)	[-960, 4060]	[-5.76, 24.36]	[0, 0]	[0, 1]	[0, 1]	[0, 0]	0	0	0	2529113
14RMU200570.las	(420000.000,3357000.000,445.402)	(421500.000,3358500.000,703.960)	[-4126, 1853]	[-24.756, 11.118]	[0, 0]	[0, 1]	[0, 1]	[0, 0]	0	0	0	2871657
14RMU200585.las	(420000.000,3358500.001,453.274)	(421500.000,3359999.999,806.722)	[-4125, 4044]	[-24.75, 24.264]	[0, 0]	[0, 1]	[0, 1]	[0, 0]	0	0	0	3351875
14RMU200600.las	(420000.000,3360000.000,499.197)	(421500.000,3361500.000,780.977)	[-4085, 4055]	[-24.51, 24.33]	[0, 0]	[0, 1]	[0, 1]	[0, 0]	0	0	0	4071485
14RMU200615.las	(420000.000,3361500.001,501.073)	(421500.000,3362999.999,725.463)	[-4132, 4038]	[-24.792, 24.228]	[0, 0]	[0, 1]	[0, 1]	[0, 0]	0	0	0	3847706
14RMU200630.las	(420000.000,3363000.000,466.907)	(421500.000,3364500.000,792.707)	[-2126, 4040]	[-12.756, 24.24]	[0, 0]	[0, 1]	[0, 1]	[0, 0]	0	0	0	2467067
14RMU200645.las	(420000.000,3364500.001,526.832)	(421500.000,3365999.999,691.092)	[-4132, 4146]	[-24.792, 24.876]	[0, 0]	[0, 1]	[0, 1]	[0, 0]	0	0	0	5889657
14RMU215015.las	(421500.001,3301500.001,523.092)	(422999.999,3302999.999,733.185)	[-4358, 4499]	[-26.148, 26.994]	[0, 0]	[0, 1]	[0, 1]	[0, 0]	0	0	0	4334913
14RMU215030.las	(421500.001,3303000.000,559.861)	(422999.999,3304500.000,765.554)	[-4560, 4434]	[-27.36, 26.604]	[0, 0]	[0, 1]	[0, 1]	[0, 0]	0	0	0	4566013
14RMU215045.las	(421500.001,3304500.001,577.329)	(422999.999,3305999.999,717.372)	[-4482, 4344]	[-26.892, 26.064]	[0, 0]	[0, 1]	[0, 1]	[0, 0]	0	0	0	3715164
14RMU215060.las	(421500.001,3306000.000,595.811)	(422999.999,3307500.000,773.116)	[-1812, 4458]	[-10.872, 26.748]	[0, 0]	[0, 1]	[0, 1]	[0, 0]	0	0	0	2818038
14RMU215075.las	(421500.001,3307500.001,516.785)	(422999.999,3308999.999,785.520)	[-4472, 716]	[-26.832, 4.296]	[0, 0]	[0, 1]	[0, 1]	[0, 0]	0	0	0	2828760
14RMU215090.las	(421500.001,3309000.000,621.134)	(422999.999,3310499.999,758.336)	[-1318, 4415]	[-7.908, 26.49]	[0, 0]	[0, 1]	[0, 1]	[0, 0]	0	0	0	2897576
14RMU215105.las	(421500.001,3310500.000,526.370)	(422999.999,3312000.000,836.937)	[-4381, 2217]	[-26.286, 13.302]	[0, 0]	[0, 1]	[0, 1]	[0, 0]	0	0	0	7156311
14RMU215120.las	(421500.001,3312000.001,626.201)	(422999.999,3313499.999,743.034)	[-3166, 4325]	[-18.996, 25.95]	[0, 0]	[0, 1]	[0, 1]	[0, 0]	0	0	0	14360101
14RMU215135.las	(421500.001,3313500.000,532.493)	(422999.999,3315000.000,862.991)	[-4345, 1679]	[-26.07, 10.074]	[0, 0]	[0, 1]	[0, 1]	[0, 0]	0	0	0	4642877
14RMU215150.las	(421500.001,3315000.001,652.717)	(422999.999,3316499.999,799.293)	[-4302, 4182]	[-25.812, 25.092]	[0, 0]	[0, 1]	[0, 1]	[0, 0]	0	0	0	3019476
14RMU215165.las	(421500.001,3316500.000,676.997)	(422999.999,3318000.000,790.898)	[-4230, 4168]	[-25.38, 25.008]	[0, 0]	[0, 1]	[0, 1]	[0, 0]	0	0	0	3855126
14RMU215180.las	(421500.001,3318000.001,702.744)	(422999.999,3319499.999,787.985)	[-4215, 4240]	[-25.29, 25.44]	[0, 0]	[0, 1]	[0, 1]	[0, 0]	0	0	0	4152050
14RMU215195.las	(421500.001,3319500.000,618.599)	(422999.999,3320999.999,785.265)	[-4200, 2309]	[-25.2, 13.854]	[0, 0]	[0, 1]	[0, 1]	[0, 0]	0	0	0	2385075
14RMU215210.las	(421500.001,3321000.000,637.818)	(422999.999,3322500.000,854.287)	[-1370, 4205]	[-8.22, 25.23]	[0, 0]	[0, 1]	[0, 1]	[0, 0]	0	0	0	2558691
14RMU215225.las	(421500.001,3322500.001,657.211)	(422999.999,3323999.999,842.371)	[-4254, 653]	[-25.524, 3.918]	[0, 0]	[0, 1]	[0, 1]	[0, 0]	0	0	0	2541969
14RMU215240.las	(421500.001,3324000.000,673.048)	(422999.999,3325500.000,764.243)	[-1611, 4169]	[-9.666, 25.014]	[0, 0]	[0, 1]	[0, 1]	[0, 0]	0	0	0	2723200
14RMU215255.las	(421500.001,3325500.001,550.526)	(422999.999,3326999.999,806.578)	[-4245, 3966]	[-25.47, 23.796]	[0, 0]	[0, 1]	[0, 1]	[0, 0]	0	0	0	2589530
14RMU215270.las	(421500.001,3327000.000,520.141)	(422999.999,3328499.999,816.662)	[-4136, 4196]	[-24.816, 25.176]	[0, 0]	[0, 1]	[0, 1]	[0, 0]	0	0	0	3708564
14RMU215285.las	(421500.001,3328500.000,543.424)	(422999.999,3330000.000,791.346)	[-4218, 4074]	[-25.308, 24.444]	[0, 0]	[0, 1]	[0, 1]	[0, 0]	0	0	0	4071386
14RMU215300.las	(421500.001,3330000.001,481.011)	(422999.999,3331499.999,680.192)	[-4083, 3906]	[-24.498, 23.436]	[0, 0]	[0, 1]	[0, 1]	[0, 0]	0	0	0	5887410
14RMU215315.las	(421500.001,3331500.000,527.417)	(422999.999,3333000.000,847.615)	[-3997, 4017]	[-23.982, 24.102]	[0, 0]	[0, 1]	[0, 1]	[0, 0]	0	0	0	7821058
14RMU215330.las	(421500.001,3333000.001,628.967)	(422999.999,3334499.999,748.338)	[-714, 3952]	[-4.284, 23.712]	[0, 0]	[0, 1]	[0, 1]	[0, 0]	0	0	0	2574166
14RMU215345.las	(421500.001,3334500.000,580.550)	(422999.999,3336000.000,740.725)	[-4030, 1066]	[-24.18, 6.396]	[0, 0]	[0, 1]	[0, 1]	[0, 0]	0	0	0	2483605
14RMU215360.las	(421500.001,3336000.001,508.845)	(422999.999,3337499.999,765.209)	[-2079, 3986]	[-12.474, 23.916]	[0, 0]	[0, 1]	[0, 1]	[0, 0]	0	0	0	2559785
14RMU215375.las	(421500.001,3337500.000,553.464)	(422999.999,3338999.999,700.204)	[-4062, 3987]	[-24.372, 23.922]	[0, 0]	[0, 1]	[0, 1]	[0, 0]	0	0	0	3407064
14RMU215390.las	(421500.001,3339000.000,643.121)	(422999.999,3340500.000,714.368)	[-4383, 3985]	[-26.298, 23.91]	[0, 0]	[0, 1]	[0, 1]	[0, 0]	0	0	0	3699457
14RMU215405.las	(421500.001,3340500.001,552.902)	(422999.999,3341999.999,698.244)	[-4061, 4024]	[-24.366, 24.144]	[0, 0]	[0, 1]	[0, 1]	[0, 0]	0	0	0	3283166
14RMU215420.las	(421500.001,3342000.000,654.877)	(422999.999,3343500.000,710.812)	[-4096, 1763]	[-24.576, 10.578]	[0, 0]	[0, 1]	[0, 1]	[0, 0]	0	0	0	2624321
14RMU215435.las	(421500.001,3343500.001,656.803)	(422999.999,3344999.999,707.268)	[-917, 4020]	[-5.502, 24.12]	[0, 0]	[0, 1]	[0, 1]	[0, 0]	0	0	0	2764988
14RMU215450.las	(421500.001,3345000.000,626.291)	(422999.999,3346499.999,834.204)	[-4082, 1009]	[-24.492, 6.054]	[0, 0]	[0, 1]	[0, 1]	[0, 0]	0	0	0	2601517
14RMU215465.las	(421500.001,3346500.000,547.357)	(422999.999,3348000.000,829.057)	[-2064, 4021]	[-12.384, 24.126]	[0, 0]	[0, 1]	[0, 1]	[0, 0]	0	0	0	2627770
14RMU215480.las	(421500.001,3348000.001,496.839)	(422999.999,3349499.999,864.311)	[-4147, 4050]	[-24.882, 24.3]	[0, 0]	[0, 1]	[0, 1]	[0, 0]	0	0	0	3398358
14RMU215495.las	(421500.001,3349500.000,585.719)	(422999.999,3351000.000,827.944)	[-4111, 4109]	[-24.666, 24.654]	[0, 0]	[0, 1]	[0, 1]	[0, 0]	0	0	0	3508203
14RMU215510.las	(421500.001,3351000.001,568.895)	(422999.999,3352499.999,787.402)	[-4185, 4073]	[-25.11, 24.438]	[0, 0]	[0, 1]	[0, 1]	[0, 0]	0	0	0	3224009
14RMU215525.las	(421500.001,3352500.000,639.111)	(422999.999,3354000.000,816.254)	[-1978, 4109]	[-11.868, 24.654]	[0, 0]	[0, 1]	[0, 1]	[0, 0]	0	0	0	2432479
14RMU215540.las	(421500.001,3354000.002,537.261)	(422999.999,3355499.999,779.073)	[-4167, 1029]	[-25.002, 6.174]	[0, 0]	[0, 1]	[0, 1]	[0, 0]	0	0	0	2321699
14RMU215555.las	(421500.001,3355500.000,616.088)	(422999.999,3356999.999,824.380)	[-961, 4092]	[-5.766, 24.552]	[0, 0]	[0, 1]	[0, 1]	[0, 0]	0	0	0	2620121
14RMU215570.las	(421500.001,3357000.000,626.064)	(422999.999,3358500.000,748.011)	[-4152, 1865]	[-24.912, 11.19]	[0, 0]	[0, 1]	[0, 1]	[0, 0]	0	0	0	2539222
14RMU215585.las	(421500.001,3358500.001,473.467)	(422999.999,3359999.999,825.303)	[-4132, 4099]	[-24.792, 24.594]	[0, 0]	[0, 1]	[0, 1]	[0, 0]	0	0	0	3478067
14RMU215600.las	(421500.001,3360000.000,454.172)	(422999.999,3361500.000,731.182)	[-4150, 4054]	[-24.9, 24.324]	[0, 0]	[0, 1]	[0, 1]	[0, 0]	0	0	0	4089545
14RMU215615.las	(421500.001,3361500.001,479.058)	(422999.999,3362999.999,686.736)	[-4131, 4044]	[-24.786, 24.264]	[0, 0]	[0, 1]	[0, 1]	[0, 0]	0	0	0	3590503

DPH-1.3 Report on ASPRS LAS File Format (Tiled Data) - Informational - continued

File	(Xmin, Ymin, Zmin)	(Xmax, Ymax, Zmax)	Extended Scan Angle	Scan Angle Rank	Scanner Channel	Scan Direction	Edge of Flight Line	User Data	Counts for Synthetic	Key-points	Withheld	Overlap
14RMU215630.las	(421500.001,3363000.000,586.831)	(422999.999,3364500.000,806.503)	[-2113, 4086]	[-12.678, 24.516]	[0, 0]	[0, 1]	[0, 1]	[0, 0]	0	0	0	2556352
14RMU215645.las	(421500.001,3364500.001,420.454)	(422999.999,3365999.999,760.853)	[-4137, 4216]	[-24.822, 25.296]	[0, 0]	[0, 1]	[0, 1]	[0, 0]	0	0	0	5838680
14RMU230015.las	(423000.000,3301500.001,543.105)	(424500.000,3302999.999,702.133)	[-4471, 4374]	[-26.826, 26.244]	[0, 0]	[0, 1]	[0, 1]	[0, 0]	0	0	0	4273386
14RMU230030.las	(423000.000,3303000.000,551.397)	(424500.000,3304500.000,695.238)	[-4456, 4501]	[-26.736, 27.006]	[0, 0]	[0, 1]	[0, 1]	[0, 0]	0	0	0	4574930
14RMU230045.las	(423000.000,3304500.001,600.243)	(424500.000,3305999.999,721.866)	[-4518, 4452]	[-27.108, 26.712]	[0, 0]	[0, 1]	[0, 1]	[0, 0]	0	0	0	3530656
14RMU230060.las	(423000.000,3306000.000,605.928)	(424500.000,3307500.000,719.283)	[-1772, 4450]	[-10.632, 26.7]	[0, 0]	[0, 1]	[0, 1]	[0, 0]	0	0	0	2928717
14RMU230075.las	(423000.000,3307500.001,490.522)	(424500.000,3308999.999,865.148)	[-4462, 706]	[-26.772, 4.236]	[0, 0]	[0, 1]	[0, 1]	[0, 0]	0	0	0	3067758
14RMU230090.las	(423000.000,3309000.000,588.837)	(424500.000,3310499.999,701.403)	[-1337, 4383]	[-8.022, 26.298]	[0, 0]	[0, 1]	[0, 1]	[0, 0]	0	0	0	3009549
14RMU230105.las	(423000.000,3310500.000,478.189)	(424500.000,3312000.000,758.025)	[-4348, 2272]	[-26.088, 13.632]	[0, 0]	[0, 1]	[0, 1]	[0, 0]	0	0	0	8319868
14RMU230120.las	(423000.000,3312000.001,626.266)	(424500.000,3313499.999,814.811)	[-3235, 4307]	[-19.41, 25.842]	[0, 0]	[0, 1]	[0, 1]	[0, 0]	0	0	0	15484590
14RMU230135.las	(423000.000,3313500.000,606.468)	(424500.000,3315000.000,790.930)	[-4355, 1737]	[-26.13, 10.422]	[0, 0]	[0, 1]	[0, 1]	[0, 0]	0	0	0	4658836
14RMU230150.las	(423000.000,3315000.001,666.281)	(424500.000,3316499.999,729.525)	[-4287, 4196]	[-25.722, 25.176]	[0, 0]	[0, 1]	[0, 1]	[0, 0]	0	0	0	2997155
14RMU230165.las	(423000.000,3316500.000,696.381)	(424500.000,3318000.000,807.695)	[-4258, 4186]	[-25.548, 25.116]	[0, 0]	[0, 1]	[0, 1]	[0, 0]	0	0	0	3710796
14RMU230180.las	(423000.000,3318000.001,590.672)	(424500.000,3319499.999,850.540)	[-4262, 4222]	[-25.572, 25.332]	[0, 0]	[0, 1]	[0, 1]	[0, 0]	0	0	0	4078063
14RMU230195.las	(423000.000,3319500.000,690.135)	(424500.000,3320999.999,732.174)	[-4229, 2284]	[-25.374, 13.704]	[0, 0]	[0, 1]	[0, 1]	[0, 0]	0	0	0	2747643
14RMU230210.las	(423000.000,3321000.000,565.838)	(424500.000,3322500.000,758.126)	[-1316, 4159]	[-7.896, 24.954]	[0, 0]	[0, 1]	[0, 1]	[0, 0]	0	0	0	2539151
14RMU230225.las	(423000.000,3322500.001,546.567)	(424500.000,3323999.999,763.799)	[-4249, 652]	[-25.494, 3.912]	[0, 0]	[0, 1]	[0, 1]	[0, 0]	0	0	0	2723890
14RMU230240.las	(423000.000,3324000.000,575.837)	(424500.000,3325500.000,720.678)	[-1721, 4187]	[-10.326, 25.122]	[0, 0]	[0, 1]	[0, 1]	[0, 0]	0	0	0	2648003
14RMU230255.las	(423000.000,3325500.001,627.870)	(424500.000,3326999.999,840.001)	[-4203, 4111]	[-25.218, 24.666]	[0, 0]	[0, 1]	[0, 1]	[0, 0]	0	0	0	2523907
14RMU230270.las	(423000.000,3327000.000,634.759)	(424500.000,3328499.999,823.456)	[-4183, 4135]	[-25.098, 24.81]	[0, 0]	[0, 1]	[0, 1]	[0, 0]	0	0	0	4154222
14RMU230285.las	(423000.000,3328500.000,535.159)	(424500.000,3330000.000,766.690)	[-4277, 4099]	[-25.662, 24.594]	[0, 0]	[0, 1]	[0, 1]	[0, 0]	0	0	0	4220386
14RMU230300.las	(423000.000,3330000.001,479.753)	(424500.000,3331499.999,827.110)	[-4114, 3893]	[-24.684, 23.358]	[0, 0]	[0, 1]	[0, 1]	[0, 0]	0	0	0	5596034
14RMU230315.las	(423000.000,3331500.000,498.416)	(424500.000,3333000.000,823.009)	[-4014, 4057]	[-24.084, 24.342]	[0, 0]	[0, 1]	[0, 1]	[0, 0]	0	0	0	7447984
14RMU230330.las	(423000.000,3333000.001,525.681)	(424500.000,3334499.999,858.043)	[-697, 4008]	[-4.182, 24.048]	[0, 0]	[0, 1]	[0, 1]	[0, 0]	0	0	0	2528811
14RMU230345.las	(423000.000,3334500.000,521.182)	(424500.000,3336000.000,708.812)	[-4065, 1152]	[-24.39, 6.912]	[0, 0]	[0, 1]	[0, 1]	[0, 0]	0	0	0	2547421
14RMU230360.las	(423000.000,3336000.001,619.700)	(424500.000,3337499.999,728.394)	[-2092, 3987]	[-12.552, 23.922]	[0, 0]	[0, 1]	[0, 1]	[0, 0]	0	0	0	2656454
14RMU230375.las	(423000.000,3337500.000,601.144)	(424500.000,3338999.999,814.250)	[-4044, 4004]	[-24.264, 24.024]	[0, 0]	[0, 1]	[0, 1]	[0, 0]	0	0	0	3688322
14RMU230390.las	(423000.000,3339000.000,654.636)	(424500.000,3340500.000,709.694)	[-4084, 3975]	[-24.504, 23.85]	[0, 0]	[0, 1]	[0, 1]	[0, 0]	0	0	0	3435061
14RMU230405.las	(423000.000,3340500.001,501.011)	(424500.000,3341999.999,765.706)	[-4073, 4032]	[-24.438, 24.192]	[0, 0]	[0, 1]	[0, 1]	[0, 0]	0	0	0	3169246
14RMU230420.las	(423000.000,3342000.000,649.549)	(424500.000,3343500.000,709.474)	[-4129, 1766]	[-24.774, 10.596]	[0, 0]	[0, 1]	[0, 1]	[0, 0]	0	0	0	2507085
14RMU230435.las	(423000.000,3343500.001,654.610)	(424500.000,3344999.999,705.283)	[-920, 4055]	[-5.52, 24.33]	[0, 0]	[0, 1]	[0, 1]	[0, 0]	0	0	0	2365616
14RMU230450.las	(423000.000,3345000.000,630.613)	(424500.000,3346499.999,753.914)	[-4108, 1070]	[-24.648, 6.42]	[0, 0]	[0, 1]	[0, 1]	[0, 0]	0	0	0	2431841
14RMU230465.las	(423000.000,3346500.000,641.687)	(424500.000,3348000.000,708.744)	[-2078, 4056]	[-12.468, 24.336]	[0, 0]	[0, 1]	[0, 1]	[0, 0]	0	0	0	2439350
14RMU230480.las	(423000.000,3348000.001,575.614)	(424500.000,3349499.999,790.072)	[-4193, 4131]	[-25.158, 24.786]	[0, 0]	[0, 1]	[0, 1]	[0, 0]	0	0	0	3339203
14RMU230495.las	(423000.000,3349500.000,601.118)	(424500.000,3351000.000,753.610)	[-4191, 4128]	[-25.146, 24.768]	[0, 0]	[0, 1]	[0, 1]	[0, 0]	0	0	0	3474214
14RMU230510.las	(423000.000,3351000.001,665.606)	(424500.000,3352499.999,820.966)	[-4201, 4141]	[-25.206, 24.846]	[0, 0]	[0, 1]	[0, 1]	[0, 0]	0	0	0	3200851
14RMU230525.las	(423000.000,3352500.000,668.397)	(424500.000,3354000.000,838.423)	[-1978, 4149]	[-11.868, 24.894]	[0, 0]	[0, 1]	[0, 1]	[0, 0]	0	0	0	2522354
14RMU230540.las	(423000.000,3354000.001,621.756)	(424500.000,3355499.999,814.000)	[-4220, 968]	[-25.32, 5.808]	[0, 0]	[0, 1]	[0, 1]	[0, 0]	0	0	0	2437982
14RMU230555.las	(423000.000,3355500.000,590.950)	(424500.000,3356999.999,817.797)	[-1064, 4157]	[-6.384, 24.942]	[0, 0]	[0, 1]	[0, 1]	[0, 0]	0	0	0	2604439
14RMU230570.las	(423000.000,3357000.000,577.043)	(424500.000,3358500.000,784.903)	[-4171, 1919]	[-25.026, 11.514]	[0, 0]	[0, 1]	[0, 1]	[0, 0]	0	0	0	2366434
14RMU230585.las	(423000.000,3358500.001,560.186)	(424500.000,3359999.999,712.900)	[-4177, 4109]	[-25.062, 24.654]	[0, 0]	[0, 1]	[0, 1]	[0, 0]	0	0	0	3657898
14RMU230600.las	(423000.000,3360000.000,621.529)	(424500.000,3361500.000,699.680)	[-4181, 4067]	[-25.086, 24.402]	[0, 0]	[0, 1]	[0, 1]	[0, 0]	0	0	0	4024085
14RMU230615.las	(423000.000,3361500.001,589.365)	(424500.000,3362999.999,701.543)	[-4166, 4137]	[-24.996, 24.822]	[0, 0]	[0, 1]	[0, 1]	[0, 0]	0	0	0	3653533
14RMU230630.las	(423000.000,3363000.000,599.811)	(424500.000,3364500.000,677.390)	[-2148, 4103]	[-12.888, 24.618]	[0, 0]	[0, 1]	[0, 1]	[0, 0]	0	0	0	2625025
14RMU230645.las	(423000.000,3364500.001,419.861)	(424500.000,3365999.999,659.612)	[-4180, 4196]	[-25.08, 25.176]	[0, 0]	[0, 1]	[0, 1]	[0, 0]	0	0	0	5864925
14RMU245015.las	(424500.001,3301500.001,537.442)	(425999.999,3302999.999,692.058)	[-4414, 4346]	[-26.484, 26.076]	[0, 0]	[0, 1]	[0, 1]	[0, 0]	0	0	0	4251818
14RMU245030.las	(424500.001,3303000.000,501.229)	(425999.999,3304500.000,697.563)	[-4472, 4369]	[-26.832, 26.214]	[0, 0]	[0, 1]	[0, 1]	[0, 0]	0	0	0	4467336
14RMU245045.las	(424500.001,3304500.001,548.279)	(425999.999,3305999.999,695.783)	[-4418, 4399]	[-26.508, 26.394]	[0, 0]	[0, 1]	[0, 1]	[0, 0]	0	0	0	3678290
14RMU245060.las	(424500.001,3306000.000,554.247)	(425999.999,3307500.000,1093.065)	[-1710, 4403]	[-10.26, 26.418]	[0, 0]	[0, 1]	[0, 1]	[0, 0]	0	0	0	3314334

DPH-1.3 Report on ASPRS LAS File Format (Tiled Data) - Informational - continued

File	(Xmin, Ymin, Zmin)	(Xmax, Ymax, Zmax)	Extended Scan Angle	Scan Angle Rank	Scanner Channel	Scan Direction	Edge of Flight Line	User Data	Counts for Synthetic	Key-points	Withheld	Overlap
14RMU245075.las	(424500.001,3307500.001,567.660)	(425999.999,3308999.999,696.140)	[-4397, 618]	[-26.382, 3.708]	[0, 0]	[0, 1]	[0, 1]	[0, 0]	0	0	0	2819010
14RMU245090.las	(424500.001,3309000.000,584.502)	(425999.999,3310499.999,820.184)	[-1381, 4347]	[-8.286, 26.082]	[0, 0]	[0, 1]	[0, 1]	[0, 0]	0	0	0	3187391
14RMU245105.las	(424500.001,3310500.000,538.451)	(425999.999,3312000.000,825.613)	[-4347, 2288]	[-26.082, 13.728]	[0, 0]	[0, 1]	[0, 1]	[0, 0]	0	0	0	8427366
14RMU245120.las	(424500.001,3312000.001,592.920)	(425999.999,3313499.999,864.160)	[-3308, 4299]	[-19.848, 25.794]	[0, 0]	[0, 1]	[0, 1]	[0, 0]	0	0	0	16138113
14RMU245135.las	(424500.001,3313500.000,606.204)	(425999.999,3315000.000,719.830)	[-4331, 1815]	[-25.986, 10.89]	[0, 0]	[0, 1]	[0, 1]	[0, 0]	0	0	0	5059227
14RMU245150.las	(424500.001,3315000.001,561.214)	(425999.999,3316499.999,806.229)	[-4268, 4228]	[-25.608, 25.368]	[0, 0]	[0, 1]	[0, 1]	[0, 0]	0	0	0	3014603
14RMU245165.las	(424500.001,3316500.000,554.628)	(425999.999,3318000.000,828.138)	[-4284, 4201]	[-25.704, 25.206]	[0, 0]	[0, 1]	[0, 1]	[0, 0]	0	0	0	4054285
14RMU245180.las	(424500.001,3318000.001,581.141)	(425999.999,3319499.999,837.047)	[-4249, 4197]	[-25.494, 25.182]	[0, 0]	[0, 1]	[0, 1]	[0, 0]	0	0	0	4204586
14RMU245195.las	(424500.001,3319500.000,693.194)	(425999.999,3320999.999,738.749)	[-4219, 2244]	[-25.314, 13.464]	[0, 0]	[0, 1]	[0, 1]	[0, 0]	0	0	0	2788747
14RMU245210.las	(424500.001,3321000.000,594.038)	(425999.999,3322500.000,863.828)	[-1251, 4240]	[-7.506, 25.44]	[0, 0]	[0, 1]	[0, 1]	[0, 0]	0	0	0	2579244
14RMU245225.las	(424500.001,3322500.001,528.692)	(425999.999,3323999.999,875.150)	[-4267, 769]	[-25.602, 4.614]	[0, 0]	[0, 1]	[0, 1]	[0, 0]	0	0	0	2617947
14RMU245240.las	(424500.001,3324000.000,587.667)	(425999.999,3325500.000,869.535)	[-1731, 4206]	[-10.386, 25.236]	[0, 0]	[0, 1]	[0, 1]	[0, 0]	0	0	0	2503129
14RMU245255.las	(424500.001,3325500.001,560.456)	(425999.999,3326999.999,841.123)	[-4280, 4102]	[-25.68, 24.612]	[0, 0]	[0, 1]	[0, 1]	[0, 0]	0	0	0	2770734
14RMU245270.las	(424500.001,3327000.000,532.899)	(425999.999,3328499.999,700.778)	[-4129, 4108]	[-24.774, 24.648]	[0, 0]	[0, 1]	[0, 1]	[0, 0]	0	0	0	4032116
14RMU245285.las	(424500.001,3328500.000,516.818)	(425999.999,3330000.000,733.253)	[-4167, 4101]	[-25.002, 24.606]	[0, 0]	[0, 1]	[0, 1]	[0, 0]	0	0	0	4271459
14RMU245300.las	(424500.001,3330000.001,508.230)	(425999.999,3331499.999,864.783)	[-4181, 3943]	[-25.086, 23.658]	[0, 0]	[0, 1]	[0, 1]	[0, 0]	0	0	0	5771549
14RMU245315.las	(424500.001,3331500.000,510.108)	(425999.999,3333000.000,859.966)	[-4028, 4050]	[-24.168, 24.3]	[0, 0]	[0, 1]	[0, 1]	[0, 0]	0	0	0	7651068
14RMU245330.las	(424500.001,3333000.001,648.090)	(425999.999,3334499.999,714.907)	[-732, 3992]	[-4.392, 23.952]	[0, 0]	[0, 1]	[0, 1]	[0, 0]	0	0	0	2404912
14RMU245345.las	(424500.001,3334500.000,670.986)	(425999.999,3336000.000,834.786)	[-4082, 1134]	[-24.492, 6.804]	[0, 0]	[0, 1]	[0, 1]	[0, 0]	0	0	0	2460999
14RMU245360.las	(424500.001,3336000.001,514.817)	(425999.999,3337499.999,707.836)	[-2188, 4019]	[-13.128, 24.114]	[0, 0]	[0, 1]	[0, 1]	[0, 0]	0	0	0	2695038
14RMU245375.las	(424500.001,3337500.000,530.066)	(425999.999,3338999.999,718.799)	[-4086, 4030]	[-24.516, 24.18]	[0, 0]	[0, 1]	[0, 1]	[0, 0]	0	0	0	3617436
14RMU245390.las	(424500.001,3339000.000,673.895)	(425999.999,3340500.000,736.540)	[-4120, 3999]	[-24.72, 23.994]	[0, 0]	[0, 1]	[0, 1]	[0, 0]	0	0	0	3175332
14RMU245405.las	(424500.001,3340500.001,669.267)	(425999.999,3341999.999,804.786)	[-4093, 4074]	[-24.558, 24.444]	[0, 0]	[0, 1]	[0, 1]	[0, 0]	0	0	0	3102314
14RMU245420.las	(424500.001,3342000.000,675.589)	(425999.999,3343500.000,722.848)	[-4130, 1763]	[-24.78, 10.578]	[0, 0]	[0, 1]	[0, 1]	[0, 0]	0	0	0	2543946
14RMU245435.las	(424500.001,3343500.001,660.463)	(425999.999,3344999.999,718.368)	[-797, 4065]	[-4.782, 24.39]	[0, 0]	[0, 1]	[0, 1]	[0, 0]	0	0	0	2329840
14RMU245450.las	(424500.001,3345000.000,647.656)	(425999.999,3346499.999,698.270)	[-4109, 1111]	[-24.654, 6.666]	[0, 0]	[0, 1]	[0, 1]	[0, 0]	0	0	0	2585473
14RMU245465.las	(424500.001,3346500.000,656.932)	(425999.999,3348000.000,710.099)	[-2101, 4053]	[-12.606, 24.318]	[0, 0]	[0, 1]	[0, 1]	[0, 0]	0	0	0	2669690
14RMU245480.las	(424500.001,3348000.001,599.854)	(425999.999,3349499.999,835.493)	[-4191, 4109]	[-25.146, 24.654]	[0, 0]	[0, 1]	[0, 1]	[0, 0]	0	0	0	3724627
14RMU245495.las	(424500.001,3349500.000,536.489)	(425999.999,3351000.000,868.180)	[-4185, 4192]	[-25.11, 25.152]	[0, 0]	[0, 1]	[0, 1]	[0, 0]	0	0	0	3818134
14RMU245510.las	(424500.001,3351000.001,536.462)	(425999.999,3352499.999,820.271)	[-4280, 4151]	[-25.68, 24.906]	[0, 0]	[0, 1]	[0, 1]	[0, 0]	0	0	0	3197573
14RMU245525.las	(424500.001,3352500.000,625.411)	(425999.999,3354000.000,797.901)	[-1989, 4163]	[-11.934, 24.978]	[0, 0]	[0, 1]	[0, 1]	[0, 0]	0	0	0	2485086
14RMU245540.las	(424500.001,3354000.001,643.416)	(425999.999,3355499.999,823.630)	[-4199, 956]	[-25.194, 5.736]	[0, 0]	[0, 1]	[0, 1]	[0, 0]	0	0	0	2520200
14RMU245555.las	(424500.001,3355500.000,509.073)	(425999.999,3356999.999,810.776)	[-1087, 4154]	[-6.522, 24.924]	[0, 0]	[0, 1]	[0, 1]	[0, 0]	0	0	0	2530995
14RMU245570.las	(424500.001,3357000.000,575.810)	(425999.999,3358500.000,850.520)	[-4201, 1965]	[-25.206, 11.79]	[0, 0]	[0, 1]	[0, 1]	[0, 0]	0	0	0	2483070
14RMU245585.las	(424500.001,3358500.001,545.615)	(425999.999,3359999.999,844.388)	[-4148, 4091]	[-24.888, 24.546]	[0, 0]	[0, 1]	[0, 1]	[0, 0]	0	0	0	2920977
14RMU245600.las	(424500.001,3360000.000,618.325)	(425999.999,3361500.000,823.749)	[-4165, 4037]	[-24.99, 24.222]	[0, 0]	[0, 1]	[0, 1]	[0, 0]	0	0	0	3637295
14RMU245615.las	(424500.001,3361500.001,526.651)	(425999.999,3362999.999,735.001)	[-4133, 4071]	[-24.798, 24.426]	[0, 0]	[0, 1]	[0, 1]	[0, 0]	0	0	0	3591610
14RMU245630.las	(424500.001,3363000.000,444.646)	(425999.999,3364500.000,790.393)	[-2047, 4085]	[-12.282, 24.51]	[0, 0]	[0, 1]	[0, 1]	[0, 0]	0	0	0	2504432
14RMU245645.las	(424500.001,3364500.001,422.553)	(425999.999,3365999.999,740.652)	[-4147, 4194]	[-24.882, 25.164]	[0, 0]	[0, 1]	[0, 1]	[0, 0]	0	0	0	6110130
14RMU260015.las	(426000.000,3301500.001,553.944)	(427499.999,3302999.999,2353.869)	[-4433, 4439]	[-26.598, 26.634]	[0, 0]	[0, 1]	[0, 1]	[0, 0]	0	0	0	4766696
14RMU260030.las	(426000.000,3303000.000,549.920)	(427499.999,3304500.000,768.154)	[-4576, 4468]	[-27.456, 26.808]	[0, 0]	[0, 1]	[0, 1]	[0, 0]	0	0	0	5002120
14RMU260045.las	(426000.000,3304500.001,553.217)	(427499.999,3305999.999,711.404)	[-4520, 4316]	[-27.12, 25.896]	[0, 0]	[0, 1]	[0, 1]	[0, 0]	0	0	0	2836014
14RMU260060.las	(426000.000,3306000.000,558.357)	(427499.999,3307500.000,723.199)	[-1648, 4418]	[-9.888, 26.508]	[0, 0]	[0, 1]	[0, 1]	[0, 0]	0	0	0	3107812
14RMU260075.las	(426000.000,3307500.001,573.395)	(427499.999,3308999.999,733.071)	[-4446, 627]	[-26.676, 3.762]	[0, 0]	[0, 1]	[0, 1]	[0, 0]	0	0	0	3174970
14RMU260090.las	(426000.000,3309000.000,527.319)	(427499.999,3310499.999,803.255)	[-1388, 4348]	[-8.328, 26.088]	[0, 0]	[0, 1]	[0, 1]	[0, 0]	0	0	0	2978905
14RMU260105.las	(426000.000,3310500.000,542.714)	(427499.999,3312000.000,785.902)	[-4349, 4316]	[-26.094, 25.896]	[0, 0]	[0, 1]	[0, 1]	[0, 0]	0	0	0	8240341
14RMU260120.las	(426000.000,3312000.001,409.358)	(427499.999,3313499.999,902.115)	[-3323, 4316]	[-19.938, 25.896]	[0, 0]	[0, 1]	[0, 1]	[0, 0]	0	0	0	14859068
14RMU260135.las	(426000.000,3313500.000,616.191)	(427499.999,3315000.000,819.093)	[-4336, 1845]	[-26.016, 11.07]	[0, 0]	[0, 1]	[0, 1]	[0, 0]	0	0	0	5454141
14RMU260150.las	(426000.000,3315000.001,661.661)	(427499.999,3316499.999,750.099)	[-4267, 4191]	[-25.602, 25.146]	[0, 0]	[0, 1]	[0, 1]	[0, 0]	0	0	0	3788365

DPH-1.3 Report on ASPRS LAS File Format (Tiled Data) - Informational - continued

File	(Xmin, Ymin, Zmin)	(Xmax, Ymax, Zmax)	Extended Scan Angle	Scan Angle Rank	Scanner Channel	Scan Direction	Edge of Flight Line	User Data	Counts for Synthetic	Key-points	Withheld	Overlap
14RMU260165.las	(426000.000,3316500.000,683.496)	(427499.999,3318000.000,753.156)	[-4249, 4156]	[-25.494, 24.936]	[0, 0]	[0, 1]	[0, 1]	[0, 0]	0	0	0	3956447
14RMU260180.las	(426000.000,3318000.001,694.735)	(427499.999,3319499.999,787.964)	[-4212, 4158]	[-25.272, 24.948]	[0, 0]	[0, 1]	[0, 1]	[0, 0]	0	0	0	4215081
14RMU260195.las	(426000.000,3319500.000,604.612)	(427499.999,3320999.999,730.302)	[-4231, 2151]	[-25.386, 12.906]	[0, 0]	[0, 1]	[0, 1]	[0, 0]	0	0	0	2800930
14RMU260210.las	(426000.000,3321000.000,583.730)	(427499.999,3322500.000,745.205)	[-1245, 4217]	[-7.47, 25.302]	[0, 0]	[0, 1]	[0, 1]	[0, 0]	0	0	0	2570134
14RMU260225.las	(426000.000,3322500.001,626.047)	(427499.999,3323999.999,842.976)	[-4290, 767]	[-25.74, 4.602]	[0, 0]	[0, 1]	[0, 1]	[0, 0]	0	0	0	2620735
14RMU260240.las	(426000.000,3324000.000,563.386)	(427499.999,3325500.000,711.662)	[-1758, 4178]	[-10.548, 25.068]	[0, 0]	[0, 1]	[0, 1]	[0, 0]	0	0	0	2552186
14RMU260255.las	(426000.000,3325500.001,497.384)	(427499.999,3326999.999,846.396)	[-4260, 4122]	[-25.56, 24.732]	[0, 0]	[0, 1]	[0, 1]	[0, 0]	0	0	0	2914379
14RMU260270.las	(426000.000,3327000.000,520.929)	(427499.999,3328499.999,843.205)	[-4150, 4103]	[-24.9, 24.618]	[0, 0]	[0, 1]	[0, 1]	[0, 0]	0	0	0	3807796
14RMU260285.las	(426000.000,3328500.000,500.876)	(427499.999,3330000.000,840.768)	[-4201, 4103]	[-25.206, 24.618]	[0, 0]	[0, 1]	[0, 1]	[0, 0]	0	0	0	3935367
14RMU260300.las	(426000.000,3330000.001,508.944)	(427499.999,3331499.999,879.611)	[-4166, 3976]	[-24.996, 23.856]	[0, 0]	[0, 1]	[0, 1]	[0, 0]	0	0	0	5693474
14RMU260315.las	(426000.000,3331500.000,549.268)	(427499.999,3333000.000,827.529)	[-4047, 4075]	[-24.282, 24.45]	[0, 0]	[0, 1]	[0, 1]	[0, 0]	0	0	0	6949005
14RMU260330.las	(426000.000,3333000.001,555.867)	(427499.999,3334499.999,724.542)	[-748, 4008]	[-4.488, 24.048]	[0, 0]	[0, 1]	[0, 1]	[0, 0]	0	0	0	2623201
14RMU260345.las	(426000.000,3334500.000,525.082)	(427499.999,3336000.000,882.571)	[-4081, 1171]	[-24.486, 7.026]	[0, 0]	[0, 1]	[0, 1]	[0, 0]	0	0	0	2688697
14RMU260360.las	(426000.000,3336000.001,543.975)	(427499.999,3337499.999,711.473)	[-2254, 4022]	[-13.524, 24.132]	[0, 0]	[0, 1]	[0, 1]	[0, 0]	0	0	0	2687806
14RMU260375.las	(426000.000,3337500.000,518.925)	(427499.999,3338999.999,723.237)	[-4087, 4054]	[-24.522, 24.324]	[0, 0]	[0, 1]	[0, 1]	[0, 0]	0	0	0	3633946
14RMU260390.las	(426000.000,3339000.000,662.203)	(427499.999,3340500.000,803.343)	[-4119, 4034]	[-24.714, 24.204]	[0, 0]	[0, 1]	[0, 1]	[0, 0]	0	0	0	3648711
14RMU260405.las	(426000.000,3340500.001,622.861)	(427499.999,3341999.999,794.692)	[-4114, 4067]	[-24.684, 24.402]	[0, 0]	[0, 1]	[0, 1]	[0, 0]	0	0	0	2900630
14RMU260420.las	(426000.000,3342000.000,683.002)	(427499.999,3343500.000,732.664)	[-4128, 1728]	[-24.768, 10.368]	[0, 0]	[0, 1]	[0, 1]	[0, 0]	0	0	0	2321560
14RMU260435.las	(426000.000,3343500.001,664.017)	(427499.999,3344999.999,727.404)	[-762, 4103]	[-4.572, 24.618]	[0, 0]	[0, 1]	[0, 1]	[0, 0]	0	0	0	2402396
14RMU260450.las	(426000.000,3345000.000,666.710)	(427499.999,3346499.999,717.659)	[-4167, 1171]	[-25.002, 7.026]	[0, 0]	[0, 1]	[0, 1]	[0, 0]	0	0	0	2320814
14RMU260465.las	(426000.000,3346500.000,669.174)	(427499.999,3348000.000,829.188)	[-2157, 4139]	[-12.942, 24.834]	[0, 0]	[0, 1]	[0, 1]	[0, 0]	0	0	0	2443092
14RMU260480.las	(426000.000,3348000.001,625.465)	(427499.999,3349499.999,790.624)	[-4214, 4184]	[-25.284, 25.104]	[0, 0]	[0, 1]	[0, 1]	[0, 0]	0	0	0	3754329
14RMU260495.las	(426000.000,3349500.000,669.382)	(427499.999,3351000.000,864.027)	[-4223, 4160]	[-25.338, 24.96]	[0, 0]	[0, 1]	[0, 1]	[0, 0]	0	0	0	3850088
14RMU260510.las	(426000.000,3351000.001,617.627)	(427499.999,3352499.999,832.635)	[-4212, 4151]	[-25.272, 24.906]	[0, 0]	[0, 1]	[0, 1]	[0, 0]	0	0	0	3028085
14RMU260525.las	(426000.000,3352500.000,658.407)	(427499.999,3354000.000,811.227)	[-1930, 4107]	[-11.58, 24.642]	[0, 0]	[0, 1]	[0, 1]	[0, 0]	0	0	0	2559459
14RMU260540.las	(426000.000,3354000.001,647.546)	(427499.999,3355499.999,785.007)	[-4179, 926]	[-25.074, 5.556]	[0, 0]	[0, 1]	[0, 1]	[0, 0]	0	0	0	2509017
14RMU260555.las	(426000.000,3355500.000,637.490)	(427499.999,3356999.999,827.704)	[-1130, 4139]	[-6.78, 24.834]	[0, 0]	[0, 1]	[0, 1]	[0, 0]	0	0	0	2925077
14RMU260570.las	(426000.000,3357000.000,494.650)	(427499.999,3358500.000,686.625)	[-4189, 1946]	[-25.134, 11.676]	[0, 0]	[0, 1]	[0, 1]	[0, 0]	0	0	0	2748959
14RMU260585.las	(426000.000,3358500.001,456.692)	(427499.999,3359999.999,717.844)	[-4098, 4074]	[-24.588, 24.444]	[0, 0]	[0, 1]	[0, 1]	[0, 0]	0	0	0	3150982
14RMU260600.las	(426000.000,3360000.000,489.663)	(427499.999,3361500.000,743.959)	[-4065, 4044]	[-24.39, 24.264]	[0, 0]	[0, 1]	[0, 1]	[0, 0]	0	0	0	3701448
14RMU260615.las	(426000.000,3361500.001,463.304)	(427499.999,3362999.999,793.206)	[-4131, 4053]	[-24.786, 24.318]	[0, 0]	[0, 1]	[0, 1]	[0, 0]	0	0	0	3472796
14RMU260630.las	(426000.000,3363000.000,436.570)	(427499.999,3364500.000,743.599)	[-1993, 4037]	[-11.958, 24.222]	[0, 0]	[0, 1]	[0, 1]	[0, 0]	0	0	0	2557869
14RMU260645.las	(426000.000,3364500.001,466.310)	(427499.999,3365999.999,712.393)	[-4145, 4200]	[-24.87, 25.2]	[0, 0]	[0, 1]	[0, 1]	[0, 0]	0	0	0	6438831
14RMU275015.las	(427500.000,3301500.001,540.030)	(429000.000,3302999.999,804.759)	[-4449, 4561]	[-26.694, 27.366]	[0, 0]	[0, 1]	[0, 1]	[0, 0]	0	0	0	4817481
14RMU275030.las	(427500.000,3303000.000,424.397)	(429000.000,3304500.000,763.771)	[-4607, 4485]	[-27.642, 26.91]	[0, 0]	[0, 1]	[0, 1]	[0, 0]	0	0	0	5023796
14RMU275045.las	(427500.000,3304500.001,598.566)	(429000.000,3305999.999,713.019)	[-4511, 4393]	[-27.066, 26.358]	[0, 0]	[0, 1]	[0, 1]	[0, 0]	0	0	0	2857721
14RMU275060.las	(427500.000,3306000.000,584.865)	(429000.000,3307500.000,698.806)	[-1587, 4434]	[-9.522, 26.604]	[0, 0]	[0, 1]	[0, 1]	[0, 0]	0	0	0	2618204
14RMU275075.las	(427500.000,3307500.001,622.988)	(429000.000,3308999.999,719.013)	[-4488, 546]	[-26.928, 3.276]	[0, 0]	[0, 1]	[0, 1]	[0, 0]	0	0	0	2742750
14RMU275090.las	(427500.000,3309000.000,517.900)	(429000.000,3310499.999,720.926)	[-1462, 4450]	[-8.772, 26.7]	[0, 0]	[0, 1]	[0, 1]	[0, 0]	0	0	0	2703538
14RMU275105.las	(427500.000,3310500.000,519.105)	(429000.000,3312000.000,784.870)	[-4398, 4347]	[-26.388, 26.082]	[0, 0]	[0, 1]	[0, 1]	[0, 0]	0	0	0	8383030
14RMU275120.las	(427500.000,3312000.001,607.411)	(429000.000,3313499.999,804.950)	[-3389, 4303]	[-20.334, 25.818]	[0, 0]	[0, 1]	[0, 1]	[0, 0]	0	0	0	13837665
14RMU275135.las	(427500.000,3313500.000,616.412)	(429000.000,3315000.000,738.756)	[-4383, 1830]	[-26.298, 10.98]	[0, 0]	[0, 1]	[0, 1]	[0, 0]	0	0	0	5214895
14RMU275150.las	(427500.000,3315000.001,638.374)	(429000.000,3316499.999,778.005)	[-4226, 4155]	[-25.356, 24.93]	[0, 0]	[0, 1]	[0, 1]	[0, 0]	0	0	0	3735432
14RMU275165.las	(427500.000,3316500.000,664.465)	(429000.000,3318000.000,803.488)	[-4200, 4120]	[-25.2, 24.72]	[0, 0]	[0, 1]	[0, 1]	[0, 0]	0	0	0	3798303
14RMU275180.las	(427500.000,3318000.001,689.904)	(429000.000,3319499.999,866.233)	[-4198, 4175]	[-25.188, 25.05]	[0, 0]	[0, 1]	[0, 1]	[0, 0]	0	0	0	4235731
14RMU275195.las	(427500.000,3319500.000,592.064)	(429000.000,3320999.999,865.050)	[-4263, 2129]	[-25.578, 12.774]	[0, 0]	[0, 1]	[0, 1]	[0, 0]	0	0	0	2873558
14RMU275210.las	(427500.000,3321000.000,625.959)	(429000.000,3322500.000,721.911)	[-1152, 4213]	[-6.912, 25.278]	[0, 0]	[0, 1]	[0, 1]	[0, 0]	0	0	0	2755260
14RMU275225.las	(427500.000,3322500.001,667.868)	(429000.000,3323999.999,840.910)	[-4279, 794]	[-25.674, 4.764]	[0, 0]	[0, 1]	[0, 1]	[0, 0]	0	0	0	2920357
14RMU275240.las	(427500.000,3324000.000,528.378)	(429000.000,3325500.000,836.856)	[-1783, 4186]	[-10.698, 25.116]	[0, 0]	[0, 1]	[0, 1]	[0, 0]	0	0	0	2634344

DPH-1.3 Report on ASPRS LAS File Format (Tiled Data) - Informational - continued

File	(Xmin, Ymin, Zmin)	(Xmax, Ymax, Zmax)	Extended Scan Angle	Scan Angle Rank	Scanner Channel	Scan Direction	Edge of Flight Line	User Data	Counts for Synthetic	Key-points	Withheld	Overlap
14RMU275255.las	(427500.000,3325500.001,601.988)	(429000.000,3326999.999,847.999)	[-4264, 4131]	[-25.584, 24.786]	[0, 0]	[0, 1]	[0, 1]	[0, 0]	0	0	0	3411157
14RMU275270.las	(427500.000,3327000.000,643.079)	(429000.000,3328499.999,796.952)	[-4187, 4124]	[-25.122, 24.744]	[0, 0]	[0, 1]	[0, 1]	[0, 0]	0	0	0	3749495
14RMU275285.las	(427500.000,3328500.000,613.418)	(429000.000,3330000.000,841.208)	[-4192, 4127]	[-25.152, 24.762]	[0, 0]	[0, 1]	[0, 1]	[0, 0]	0	0	0	3787944
14RMU275300.las	(427500.000,3330000.001,565.332)	(429000.000,3331499.999,855.772)	[-4217, 3985]	[-25.302, 23.91]	[0, 0]	[0, 1]	[0, 1]	[0, 0]	0	0	0	5649440
14RMU275315.las	(427500.000,3331500.000,514.805)	(429000.000,3333000.000,864.001)	[-4064, 4073]	[-24.384, 24.438]	[0, 0]	[0, 1]	[0, 1]	[0, 0]	0	0	0	6985868
14RMU275330.las	(427500.000,3333000.001,690.639)	(429000.000,3334499.999,888.421)	[-640, 4040]	[-3.84, 24.24]	[0, 0]	[0, 1]	[0, 1]	[0, 0]	0	0	0	2604153
14RMU275345.las	(427500.000,3334500.000,537.941)	(429000.000,3336000.000,884.356)	[-4115, 1389]	[-24.69, 8.334]	[0, 0]	[0, 1]	[0, 1]	[0, 0]	0	0	0	2748430
14RMU275360.las	(427500.000,3336000.001,521.563)	(429000.000,3337499.999,856.365)	[-2323, 4049]	[-13.938, 24.294]	[0, 0]	[0, 1]	[0, 1]	[0, 0]	0	0	0	2402430
14RMU275375.las	(427500.000,3337500.000,583.359)	(429000.000,3338999.999,836.642)	[-4081, 4020]	[-24.486, 24.12]	[0, 0]	[0, 1]	[0, 1]	[0, 0]	0	0	0	3549038
14RMU275390.las	(427500.000,3339000.000,663.615)	(429000.000,3340500.000,803.112)	[-4081, 4003]	[-24.486, 24.018]	[0, 0]	[0, 1]	[0, 1]	[0, 0]	0	0	0	3572048
14RMU275405.las	(427500.000,3340500.001,662.535)	(429000.000,3341999.999,807.421)	[-4078, 4039]	[-24.468, 24.234]	[0, 0]	[0, 1]	[0, 1]	[0, 0]	0	0	0	2900267
14RMU275420.las	(427500.000,3342000.000,668.043)	(429000.000,3343500.000,710.195)	[-4132, 1673]	[-24.792, 10.038]	[0, 0]	[0, 1]	[0, 1]	[0, 0]	0	0	0	2378613
14RMU275435.las	(427500.000,3343500.001,670.091)	(429000.000,3344999.999,721.046)	[-749, 4101]	[-4.494, 24.606]	[0, 0]	[0, 1]	[0, 1]	[0, 0]	0	0	0	2535692
14RMU275450.las	(427500.000,3345000.000,672.837)	(429000.000,3346499.999,720.615)	[-4179, 1263]	[-25.074, 7.578]	[0, 0]	[0, 1]	[0, 1]	[0, 0]	0	0	0	2594513
14RMU275465.las	(427500.000,3346500.000,615.774)	(429000.000,3348000.000,717.468)	[-2195, 4106]	[-13.17, 24.636]	[0, 0]	[0, 1]	[0, 1]	[0, 0]	0	0	0	2356269
14RMU275480.las	(427500.000,3348000.001,669.737)	(429000.000,3349499.999,863.935)	[-4193, 4153]	[-25.158, 24.918]	[0, 0]	[0, 1]	[0, 1]	[0, 0]	0	0	0	3823563
14RMU275495.las	(427500.000,3349500.000,675.511)	(429000.000,3351000.000,751.182)	[-4203, 4165]	[-25.218, 24.99]	[0, 0]	[0, 1]	[0, 1]	[0, 0]	0	0	0	3679367
14RMU275510.las	(427500.000,3351000.001,625.536)	(429000.000,3352499.999,781.761)	[-4217, 4121]	[-25.302, 24.726]	[0, 0]	[0, 1]	[0, 1]	[0, 0]	0	0	0	2861664
14RMU275525.las	(427500.000,3352500.000,662.666)	(429000.000,3354000.000,863.844)	[-1922, 4123]	[-11.532, 24.738]	[0, 0]	[0, 1]	[0, 1]	[0, 0]	0	0	0	2375412
14RMU275540.las	(427500.000,3354000.001,615.006)	(429000.000,3355499.999,817.769)	[-4219, 895]	[-25.314, 5.37]	[0, 0]	[0, 1]	[0, 1]	[0, 0]	0	0	0	2366661
14RMU275555.las	(427500.000,3355500.000,649.162)	(429000.000,3356999.999,731.364)	[-1156, 4191]	[-6.936, 25.146]	[0, 0]	[0, 1]	[0, 1]	[0, 0]	0	0	0	2713461
14RMU275570.las	(427500.000,3357000.000,574.162)	(429000.000,3358500.000,782.952)	[-4227, 2024]	[-25.362, 12.144]	[0, 0]	[0, 1]	[0, 1]	[0, 0]	0	0	0	2688394
14RMU275585.las	(427500.000,3358500.001,573.938)	(429000.000,3359999.999,748.853)	[-4144, 4078]	[-24.864, 24.468]	[0, 0]	[0, 1]	[0, 1]	[0, 0]	0	0	0	3300505
14RMU275600.las	(427500.000,3360000.000,554.031)	(429000.000,3361500.000,679.861)	[-4111, 4055]	[-24.666, 24.33]	[0, 0]	[0, 1]	[0, 1]	[0, 0]	0	0	0	3817163
14RMU275615.las	(427500.000,3361500.001,597.686)	(429000.000,3362999.999,668.660)	[-4179, 4059]	[-25.074, 24.354]	[0, 0]	[0, 1]	[0, 1]	[0, 0]	0	0	0	3484311
14RMU275630.las	(427500.000,3363000.000,601.988)	(429000.000,3364500.000,786.151)	[-2030, 4103]	[-12.18, 24.618]	[0, 0]	[0, 1]	[0, 1]	[0, 0]	0	0	0	2660878
14RMU275645.las	(427500.000,3364500.001,500.599)	(429000.000,3365999.999,824.605)	[-4166, 4231]	[-24.996, 25.386]	[0, 0]	[0, 1]	[0, 1]	[0, 0]	0	0	0	6183721
14RMU290015.las	(429000.001,3301500.001,638.792)	(430499.999,3302999.999,726.940)	[-4567, 4730]	[-27.402, 28.38]	[0, 0]	[0, 1]	[0, 1]	[0, 0]	0	0	0	4349890
14RMU290030.las	(429000.001,3303000.000,614.427)	(430499.999,3304500.000,712.167)	[-4649, 4508]	[-27.894, 27.048]	[0, 0]	[0, 1]	[0, 1]	[0, 0]	0	0	0	4618768
14RMU290045.las	(429000.001,3304500.001,624.284)	(430499.999,3305999.999,716.535)	[-4532, 4513]	[-27.192, 27.078]	[0, 0]	[0, 1]	[0, 1]	[0, 0]	0	0	0	2768835
14RMU290060.las	(429000.001,3306000.000,593.384)	(430499.999,3307500.000,857.605)	[-1586, 4455]	[-9.516, 26.73]	[0, 0]	[0, 1]	[0, 1]	[0, 0]	0	0	0	2664165
14RMU290075.las	(429000.001,3307500.001,638.355)	(430499.999,3308999.999,745.241)	[-4477, 555]	[-26.862, 3.33]	[0, 0]	[0, 1]	[0, 1]	[0, 0]	0	0	0	2718876
14RMU290090.las	(429000.001,3309000.000,549.538)	(430499.999,3310499.999,740.562)	[-1542, 4431]	[-9.252, 26.586]	[0, 0]	[0, 1]	[0, 1]	[0, 0]	0	0	0	2727893
14RMU290105.las	(429000.001,3310500.000,643.973)	(430499.999,3312000.000,2339.127)	[-4426, 4401]	[-26.556, 26.406]	[0, 0]	[0, 1]	[0, 1]	[0, 0]	0	0	0	7345980
14RMU290120.las	(429000.001,3312000.001,481.932)	(430499.999,3313499.999,793.398)	[-3435, 4327]	[-20.61, 25.962]	[0, 0]	[0, 1]	[0, 1]	[0, 0]	0	0	0	12459566
14RMU290135.las	(429000.001,3313500.000,641.804)	(430499.999,3315000.000,784.372)	[-4413, 1854]	[-26.478, 11.124]	[0, 0]	[0, 1]	[0, 1]	[0, 0]	0	0	0	4339500
14RMU290150.las	(429000.001,3315000.001,509.422)	(430499.999,3316499.999,753.980)	[-4247, 4141]	[-25.482, 24.846]	[0, 0]	[0, 1]	[0, 1]	[0, 0]	0	0	0	3531583
14RMU290165.las	(429000.001,3316500.000,681.008)	(430499.999,3318000.000,733.684)	[-4201, 4137]	[-25.206, 24.822]	[0, 0]	[0, 1]	[0, 1]	[0, 0]	0	0	0	4167207
14RMU290180.las	(429000.001,3318000.001,694.272)	(430499.999,3319499.999,878.071)	[-4213, 4172]	[-25.278, 25.032]	[0, 0]	[0, 1]	[0, 1]	[0, 0]	0	0	0	3998996
14RMU290195.las	(429000.001,3319500.000,686.681)	(430499.999,3320999.999,733.803)	[-4238, 2119]	[-25.428, 12.714]	[0, 0]	[0, 1]	[0, 1]	[0, 0]	0	0	0	2462639
14RMU290210.las	(429000.001,3321000.000,563.290)	(430499.999,3322500.000,726.163)	[-1143, 4192]	[-6.858, 25.152]	[0, 0]	[0, 1]	[0, 1]	[0, 0]	0	0	0	2689390
14RMU290225.las	(429000.001,3322500.001,581.102)	(430499.999,3323999.999,719.420)	[-4268, 867]	[-25.608, 5.202]	[0, 0]	[0, 1]	[0, 1]	[0, 0]	0	0	0	2831822
14RMU290240.las	(429000.001,3324000.000,595.268)	(430499.999,3325500.000,806.816)	[-1819, 4153]	[-10.914, 24.918]	[0, 0]	[0, 1]	[0, 1]	[0, 0]	0	0	0	2631214
14RMU290255.las	(429000.001,3325500.001,514.672)	(430499.999,3326999.999,846.669)	[-4214, 4148]	[-25.284, 24.888]	[0, 0]	[0, 1]	[0, 1]	[0, 0]	0	0	0	3439213
14RMU290270.las	(429000.001,3327000.000,563.946)	(430499.999,3328499.999,857.100)	[-4195, 4136]	[-25.17, 24.816]	[0, 0]	[0, 1]	[0, 1]	[0, 0]	0	0	0	3840455
14RMU290285.las	(429000.001,3328500.000,522.208)	(430499.999,3330000.000,813.393)	[-4200, 4129]	[-25.2, 24.774]	[0, 0]	[0, 1]	[0, 1]	[0, 0]	0	0	0	3612206
14RMU290300.las	(429000.001,3330000.001,609.749)	(430499.999,3331499.999,840.151)	[-4200, 3972]	[-25.2, 23.832]	[0, 0]	[0, 1]	[0, 1]	[0, 0]	0	0	0	5473953
14RMU290315.las	(429000.001,3331500.000,531.444)	(430499.999,3333000.000,841.358)	[-4055, 4068]	[-24.33, 24.408]	[0, 0]	[0, 1]	[0, 1]	[0, 0]	0	0	0	7200747
14RMU290330.las	(429000.001,3333000.001,642.067)	(430499.999,3334499.999,785.335)	[-510, 4003]	[-3.06, 24.018]	[0, 0]	[0, 1]	[0, 1]	[0, 0]	0	0	0	2353911

DPH-1.3 Report on ASPRS LAS File Format (Tiled Data) - Informational - continued

File	(Xmin, Ymin, Zmin)	(Xmax, Ymax, Zmax)	Extended Scan Angle	Scan Angle Rank	Scanner Channel	Scan Direction	Edge of Flight Line	User Data	Counts for Synthetic	Key-points	Withheld	Overlap
14RMU290345.las	(429000.001,3334500.000,676.766)	(430499.999,3336000.000,813.066)	[-4068, 1435]	[-24.408, 8.61]	[0, 0]	[0, 1]	[0, 1]	[0, 0]	0	0	0	2638503
14RMU290360.las	(429000.001,3336000.001,585.563)	(430499.999,3337499.999,710.246)	[-2273, 4016]	[-13.638, 24.096]	[0, 0]	[0, 1]	[0, 1]	[0, 0]	0	0	0	2504306
14RMU290375.las	(429000.001,3337500.000,660.326)	(430499.999,3338999.999,711.503)	[-4064, 3995]	[-24.384, 23.97]	[0, 0]	[0, 1]	[0, 1]	[0, 0]	0	0	0	3869382
14RMU290390.las	(429000.001,3339000.000,658.948)	(430499.999,3340500.000,707.337)	[-4043, 3968]	[-24.258, 23.808]	[0, 0]	[0, 1]	[0, 1]	[0, 0]	0	0	0	3656689
14RMU290405.las	(429000.001,3340500.001,649.007)	(430499.999,3341999.999,696.778)	[-4049, 3987]	[-24.294, 23.922]	[0, 0]	[0, 1]	[0, 1]	[0, 0]	0	0	0	3101274
14RMU290420.las	(429000.001,3342000.000,648.298)	(430499.999,3343500.000,696.813)	[-4099, 1620]	[-24.594, 9.72]	[0, 0]	[0, 1]	[0, 1]	[0, 0]	0	0	0	2493587
14RMU290435.las	(429000.001,3343500.001,665.463)	(430499.999,3344999.999,713.708)	[-748, 4063]	[-4.488, 24.378]	[0, 0]	[0, 1]	[0, 1]	[0, 0]	0	0	0	2472736
14RMU290450.las	(429000.001,3345000.000,659.380)	(430499.999,3346499.999,706.056)	[-4148, 1274]	[-24.888, 7.644]	[0, 0]	[0, 1]	[0, 1]	[0, 0]	0	0	0	2728511
14RMU290465.las	(429000.001,3346500.000,660.780)	(430499.999,3348000.000,776.963)	[-2242, 4089]	[-13.452, 24.534]	[0, 0]	[0, 1]	[0, 1]	[0, 0]	0	0	0	2554026
14RMU290480.las	(429000.001,3348000.001,510.279)	(430499.999,3349499.999,714.535)	[-4172, 4072]	[-25.032, 24.432]	[0, 0]	[0, 1]	[0, 1]	[0, 0]	0	0	0	3765704
14RMU290495.las	(429000.001,3349500.000,558.674)	(430499.999,3351000.000,849.951)	[-4131, 4164]	[-24.786, 24.984]	[0, 0]	[0, 1]	[0, 1]	[0, 0]	0	0	0	3567809
14RMU290510.las	(429000.001,3351000.001,519.491)	(430499.999,3352499.999,775.844)	[-4185, 4116]	[-25.11, 24.696]	[0, 0]	[0, 1]	[0, 1]	[0, 0]	0	0	0	2845406
14RMU290525.las	(429000.001,3352500.000,517.154)	(430499.999,3354000.000,817.745)	[-1798, 4136]	[-10.788, 24.816]	[0, 0]	[0, 1]	[0, 1]	[0, 0]	0	0	0	2442855
14RMU290540.las	(429000.001,3354000.001,674.375)	(430499.999,3355499.999,824.922)	[-4212, 879]	[-25.272, 5.274]	[0, 0]	[0, 1]	[0, 1]	[0, 0]	0	0	0	2584653
14RMU290555.las	(429000.001,3355500.001,579.597)	(430499.999,3356999.999,731.037)	[-1192, 4170]	[-7.152, 25.02]	[0, 0]	[0, 1]	[0, 1]	[0, 0]	0	0	0	2291059
14RMU290570.las	(429000.001,3357000.000,623.659)	(430499.999,3358500.000,797.743)	[-4357, 2042]	[-26.142, 12.252]	[0, 0]	[0, 1]	[0, 1]	[0, 0]	0	0	0	2420101
14RMU290585.las	(429000.001,3358500.001,490.956)	(430499.999,3359999.999,700.816)	[-4160, 4120]	[-24.96, 24.72]	[0, 0]	[0, 1]	[0, 1]	[0, 0]	0	0	0	3511291
14RMU290600.las	(429000.001,3360000.000,582.119)	(430499.999,3361500.000,792.927)	[-4165, 4032]	[-24.99, 24.192]	[0, 0]	[0, 1]	[0, 1]	[0, 0]	0	0	0	3649007
14RMU290615.las	(429000.001,3361500.001,605.008)	(430499.999,3362999.999,664.110)	[-4122, 4104]	[-24.732, 24.624]	[0, 0]	[0, 1]	[0, 1]	[0, 0]	0	0	0	3601595
14RMU290630.las	(429000.001,3363000.000,495.068)	(430499.999,3364500.000,673.553)	[-1960, 4051]	[-11.76, 24.306]	[0, 0]	[0, 1]	[0, 1]	[0, 0]	0	0	0	2870039
14RMU290645.las	(429000.001,3364500.001,440.997)	(430499.999,3365999.999,782.973)	[-4127, 4148]	[-24.762, 24.888]	[0, 0]	[0, 1]	[0, 1]	[0, 0]	0	0	0	6337061
14RMU305015.las	(430500.000,3301500.001,631.106)	(432000.000,3302999.999,840.697)	[-4608, 4618]	[-27.648, 27.708]	[0, 0]	[0, 1]	[0, 1]	[0, 0]	0	0	0	4270690
14RMU305030.las	(430500.000,3303000.000,462.997)	(432000.000,3304500.000,757.971)	[-4629, 4561]	[-27.774, 27.366]	[0, 0]	[0, 1]	[0, 1]	[0, 0]	0	0	0	4521066
14RMU305045.las	(430500.000,3304500.001,484.286)	(432000.000,3305999.999,828.789)	[-4521, 4569]	[-27.126, 27.414]	[0, 0]	[0, 1]	[0, 1]	[0, 0]	0	0	0	2626016
14RMU305060.las	(430500.000,3306000.000,523.943)	(431999.999,3307500.000,770.919)	[-1574, 4512]	[-9.444, 27.072]	[0, 0]	[0, 1]	[0, 1]	[0, 0]	0	0	0	2573481
14RMU305075.las	(430500.000,3307500.001,528.066)	(432000.000,3308999.999,2306.502)	[-4563, 519]	[-27.378, 3.114]	[0, 0]	[0, 1]	[0, 1]	[0, 0]	0	0	0	2489026
14RMU305090.las	(430500.000,3309000.000,665.652)	(432000.000,3310499.999,769.637)	[-1543, 4488]	[-9.258, 26.928]	[0, 0]	[0, 1]	[0, 1]	[0, 0]	0	0	0	2654748
14RMU305105.las	(430500.000,3310500.000,654.615)	(432000.000,3312000.000,827.394)	[-4432, 4385]	[-26.592, 26.31]	[0, 0]	[0, 1]	[0, 1]	[0, 0]	0	0	0	6910971
14RMU305120.las	(430500.000,3312000.001,538.607)	(432000.000,3313499.999,845.824)	[-3411, 4385]	[-20.466, 26.31]	[0, 0]	[0, 1]	[0, 1]	[0, 0]	0	0	0	13057934
14RMU305135.las	(430500.000,3313500.000,598.901)	(432000.000,3315000.000,796.265)	[-4421, 1953]	[-26.526, 11.718]	[0, 0]	[0, 1]	[0, 1]	[0, 0]	0	0	0	4152355
14RMU305150.las	(430500.000,3315000.001,669.831)	(432000.000,3316499.999,785.166)	[-4266, 4190]	[-25.596, 25.14]	[0, 0]	[0, 1]	[0, 1]	[0, 0]	0	0	0	3371230
14RMU305165.las	(430500.000,3316500.000,693.434)	(432000.000,3318000.000,878.021)	[-4267, 4185]	[-25.602, 25.11]	[0, 0]	[0, 1]	[0, 1]	[0, 0]	0	0	0	4083447
14RMU305180.las	(430500.000,3318000.001,698.239)	(432000.000,3319499.999,752.617)	[-4255, 4187]	[-25.53, 25.122]	[0, 0]	[0, 1]	[0, 1]	[0, 0]	0	0	0	4151016
14RMU305195.las	(430500.000,3319500.000,589.286)	(432000.000,3320999.999,725.735)	[-4198, 2045]	[-25.188, 12.27]	[0, 0]	[0, 1]	[0, 1]	[0, 0]	0	0	0	2800508
14RMU305210.las	(430500.000,3321000.000,618.111)	(432000.000,3322500.000,778.265)	[-1136, 4192]	[-6.816, 25.152]	[0, 0]	[0, 1]	[0, 1]	[0, 0]	0	0	0	2703243
14RMU305225.las	(430500.000,3322500.001,566.910)	(432000.000,3323999.999,708.266)	[-4251, 909]	[-25.506, 5.454]	[0, 0]	[0, 1]	[0, 1]	[0, 0]	0	0	0	2842735
14RMU305240.las	(430500.000,3324000.000,552.815)	(432000.000,3325500.000,874.724)	[-1814, 4191]	[-10.884, 25.146]	[0, 0]	[0, 1]	[0, 1]	[0, 0]	0	0	0	2369293
14RMU305255.las	(430500.000,3325500.001,608.038)	(432000.000,3326999.999,777.840)	[-4246, 4171]	[-25.476, 25.026]	[0, 0]	[0, 1]	[0, 1]	[0, 0]	0	0	0	3295661
14RMU305270.las	(430500.000,3327000.000,611.268)	(432000.000,3328499.999,883.516)	[-4224, 4158]	[-25.344, 24.948]	[0, 0]	[0, 1]	[0, 1]	[0, 0]	0	0	0	3541221
14RMU305285.las	(430500.000,3328500.000,609.859)	(432000.000,3330000.000,865.161)	[-4250, 4150]	[-25.5, 24.9]	[0, 0]	[0, 1]	[0, 1]	[0, 0]	0	0	0	3978136
14RMU305300.las	(430500.000,3330000.001,519.095)	(432000.000,3331499.999,834.313)	[-4186, 3988]	[-25.116, 23.928]	[0, 0]	[0, 1]	[0, 1]	[0, 0]	0	0	0	5509944
14RMU305315.las	(430500.000,3331500.000,554.046)	(432000.000,3333000.000,753.913)	[-4051, 4058]	[-24.306, 24.348]	[0, 0]	[0, 1]	[0, 1]	[0, 0]	0	0	0	7009272
14RMU305330.las	(430500.000,3333000.001,500.786)	(432000.000,3334499.999,828.190)	[-528, 3995]	[-3.168, 23.97]	[0, 0]	[0, 1]	[0, 1]	[0, 0]	0	0	0	2487716
14RMU305345.las	(430500.000,3334500.000,623.461)	(432000.000,3336000.000,711.689)	[-4060, 1358]	[-24.36, 8.148]	[0, 0]	[0, 1]	[0, 1]	[0, 0]	0	0	0	2515328
14RMU305360.las	(430500.000,3336000.001,568.490)	(432000.000,3337499.999,868.749)	[-2321, 3973]	[-13.926, 23.838]	[0, 0]	[0, 1]	[0, 1]	[0, 0]	0	0	0	2400960
14RMU305375.las	(430500.000,3337500.000,551.987)	(432000.000,3338999.999,810.326)	[-4042, 3988]	[-24.252, 23.928]	[0, 0]	[0, 1]	[0, 1]	[0, 0]	0	0	0	3891751
14RMU305390.las	(430500.000,3339000.000,654.854)	(432000.000,3340500.000,707.682)	[-4031, 3974]	[-24.186, 23.844]	[0, 0]	[0, 1]	[0, 1]	[0, 0]	0	0	0	3826185
14RMU305405.las	(430500.000,3340500.001,635.524)	(432000.000,3341999.999,698.173)	[-4063, 3982]	[-24.378, 23.892]	[0, 0]	[0, 1]	[0, 1]	[0, 0]	0	0	0	2884235
14RMU305420.las	(430500.000,3342000.000,639.546)	(432000.000,3343500.000,689.808)	[-4080, 1606]	[-24.48, 9.636]	[0, 0]	[0, 1]	[0, 1]	[0, 0]	0	0	0	2649267

DPH-1.3 Report on ASPRS LAS File Format (Tiled Data) - Informational - continued

File	(Xmin, Ymin, Zmin)	(Xmax, Ymax, Zmax)	Extended Scan Angle	Scan Angle Rank	Scanner Channel	Scan Direction	Edge of Flight Line	User Data	Counts for Synthetic	Key-points	Withheld	Overlap
14RMU305435.las	(430500.000,3343500.001,659.483)	(432000.000,3344999.999,707.574)	[-655, 4039]	[-3.93, 24.234]	[0, 0]	[0, 1]	[0, 1]	[0, 0]	0	0	0	2570599
14RMU305450.las	(430500.000,3345000.000,643.637)	(432000.000,3346499.999,769.388)	[-4098, 1232]	[-24.588, 7.392]	[0, 0]	[0, 1]	[0, 1]	[0, 0]	0	0	0	2666440
14RMU305465.las	(430500.000,3346500.000,653.467)	(432000.000,3348000.000,784.766)	[-2233, 4057]	[-13.398, 24.342]	[0, 0]	[0, 1]	[0, 1]	[0, 0]	0	0	0	2634612
14RMU305480.las	(430500.000,3348000.001,641.848)	(432000.000,3349499.999,698.743)	[-4129, 4059]	[-24.774, 24.354]	[0, 0]	[0, 1]	[0, 1]	[0, 0]	0	0	0	3775748
14RMU305495.las	(430500.000,3349500.000,583.233)	(432000.000,3351000.000,761.745)	[-4135, 4104]	[-24.81, 24.624]	[0, 0]	[0, 1]	[0, 1]	[0, 0]	0	0	0	3557120
14RMU305510.las	(430500.000,3351000.001,483.324)	(432000.000,3352499.999,706.657)	[-4154, 4055]	[-24.924, 24.33]	[0, 0]	[0, 1]	[0, 1]	[0, 0]	0	0	0	2751730
14RMU305525.las	(430500.000,3352500.000,505.854)	(432000.000,3354000.000,696.954)	[-1762, 4157]	[-10.572, 24.942]	[0, 0]	[0, 1]	[0, 1]	[0, 0]	0	0	0	2433103
14RMU305540.las	(430500.000,3354000.001,657.218)	(432000.000,3355499.999,781.374)	[-4200, 826]	[-25.2, 4.956]	[0, 0]	[0, 1]	[0, 1]	[0, 0]	0	0	0	2635752
14RMU305555.las	(430500.000,3355500.000,555.508)	(432000.000,3356999.999,805.530)	[-1215, 4138]	[-7.29, 24.828]	[0, 0]	[0, 1]	[0, 1]	[0, 0]	0	0	0	2543560
14RMU305570.las	(430500.000,3357000.000,636.839)	(432000.000,3358500.000,818.218)	[-4199, 2048]	[-25.194, 12.288]	[0, 0]	[0, 1]	[0, 1]	[0, 0]	0	0	0	2593693
14RMU305585.las	(430500.000,3358500.001,515.793)	(432000.000,3359999.999,774.879)	[-4109, 4106]	[-24.654, 24.636]	[0, 0]	[0, 1]	[0, 1]	[0, 0]	0	0	0	3580263
14RMU305600.las	(430500.000,3360000.000,462.477)	(432000.000,3361500.000,812.435)	[-4166, 4085]	[-24.996, 24.51]	[0, 0]	[0, 1]	[0, 1]	[0, 0]	0	0	0	3709226
14RMU305615.las	(430500.000,3361500.001,607.061)	(432000.000,3362999.999,696.189)	[-4133, 4039]	[-24.798, 24.234]	[0, 0]	[0, 1]	[0, 1]	[0, 0]	0	0	0	3078958
14RMU305630.las	(430500.000,3363000.000,599.762)	(432000.000,3364500.000,663.159)	[-1872, 4080]	[-11.232, 24.48]	[0, 0]	[0, 1]	[0, 1]	[0, 0]	0	0	0	2528098
14RMU305645.las	(430500.000,3364500.001,606.842)	(432000.000,3365999.999,800.180)	[-4139, 4147]	[-24.834, 24.882]	[0, 0]	[0, 1]	[0, 1]	[0, 0]	0	0	0	5998353
14RMU320015.las	(432000.001,3301500.001,594.526)	(433499.999,3302999.999,709.937)	[-4549, 4565]	[-27.294, 27.39]	[0, 0]	[0, 1]	[0, 1]	[0, 0]	0	0	0	4704598
14RMU320030.las	(432000.001,3303000.000,613.327)	(433499.999,3304500.000,714.484)	[-4629, 4516]	[-27.774, 27.096]	[0, 0]	[0, 1]	[0, 1]	[0, 0]	0	0	0	4747441
14RMU320045.las	(432000.001,3304500.001,639.169)	(433499.999,3305999.999,754.258)	[-4551, 4501]	[-27.306, 27.006]	[0, 0]	[0, 1]	[0, 1]	[0, 0]	0	0	0	2672690
14RMU320060.las	(432000.001,3306000.000,614.693)	(433499.999,3307500.000,727.498)	[-1536, 4521]	[-9.216, 27.126]	[0, 0]	[0, 1]	[0, 1]	[0, 0]	0	0	0	2460516
14RMU320075.las	(432000.001,3307500.001,615.932)	(433499.999,3308999.999,743.252)	[-4547, 543]	[-27.282, 3.258]	[0, 0]	[0, 1]	[0, 1]	[0, 0]	0	0	0	2526835
14RMU320090.las	(432000.001,3309000.000,676.109)	(433499.999,3310499.999,854.875)	[-1619, 4467]	[-9.714, 26.802]	[0, 0]	[0, 1]	[0, 1]	[0, 0]	0	0	0	2738609
14RMU320105.las	(432000.001,3310500.000,686.989)	(433499.999,3312000.000,796.040)	[-4480, 4373]	[-26.88, 26.238]	[0, 0]	[0, 1]	[0, 1]	[0, 0]	0	0	0	6576994
14RMU320120.las	(432000.001,3312000.001,558.798)	(433499.999,3313499.999,784.082)	[-3456, 4412]	[-20.736, 26.472]	[0, 0]	[0, 1]	[0, 1]	[0, 0]	0	0	0	13194179
14RMU320135.las	(432000.001,3313500.000,677.775)	(433499.999,3315000.000,738.696)	[-4409, 1971]	[-26.454, 11.826]	[0, 0]	[0, 1]	[0, 1]	[0, 0]	0	0	0	4052806
14RMU320150.las	(432000.001,3315000.001,682.197)	(433499.999,3316499.999,856.609)	[-4267, 4218]	[-25.602, 25.308]	[0, 0]	[0, 1]	[0, 1]	[0, 0]	0	0	0	3236286
14RMU320165.las	(432000.001,3316500.000,542.012)	(433499.999,3318000.000,865.119)	[-4283, 4165]	[-25.698, 24.99]	[0, 0]	[0, 1]	[0, 1]	[0, 0]	0	0	0	4006877
14RMU320180.las	(432000.001,3318000.001,587.157)	(433499.999,3319499.999,813.621)	[-4212, 4209]	[-25.272, 25.254]	[0, 0]	[0, 1]	[0, 1]	[0, 0]	0	0	0	3909147
14RMU320195.las	(432000.001,3319500.000,632.546)	(433499.999,3320999.999,771.162)	[-4229, 2062]	[-25.374, 12.372]	[0, 0]	[0, 1]	[0, 1]	[0, 0]	0	0	0	2783514
14RMU320210.las	(432000.001,3321000.000,579.936)	(433499.999,3322500.000,723.525)	[-1128, 4239]	[-6.768, 25.434]	[0, 0]	[0, 1]	[0, 1]	[0, 0]	0	0	0	2589664
14RMU320225.las	(432000.001,3322500.001,684.231)	(433499.999,3323999.999,732.256)	[-4302, 911]	[-25.812, 5.466]	[0, 0]	[0, 1]	[0, 1]	[0, 0]	0	0	0	2889060
14RMU320240.las	(432000.001,3324000.000,689.431)	(433499.999,3325500.000,858.225)	[-1868, 4232]	[-11.208, 25.392]	[0, 0]	[0, 1]	[0, 1]	[0, 0]	0	0	0	2428076
14RMU320255.las	(432000.001,3325500.001,565.180)	(433499.999,3326999.999,821.439)	[-4366, 4206]	[-26.196, 25.236]	[0, 0]	[0, 1]	[0, 1]	[0, 0]	0	0	0	3327324
14RMU320270.las	(432000.001,3327000.000,602.341)	(433499.999,3328499.999,853.871)	[-4233, 4213]	[-25.398, 25.278]	[0, 0]	[0, 1]	[0, 1]	[0, 0]	0	0	0	3985283
14RMU320285.las	(432000.001,3328500.000,609.562)	(433499.999,3330000.000,737.653)	[-4256, 4156]	[-25.536, 24.936]	[0, 0]	[0, 1]	[0, 1]	[0, 0]	0	0	0	3843509
14RMU320300.las	(432000.001,3330000.001,598.133)	(433499.999,3331499.999,800.133)	[-4199, 3980]	[-25.194, 23.88]	[0, 0]	[0, 1]	[0, 1]	[0, 0]	0	0	0	5325327
14RMU320315.las	(432000.001,3331500.000,571.077)	(433499.999,3333000.000,716.216)	[-4039, 4087]	[-24.234, 24.522]	[0, 0]	[0, 1]	[0, 1]	[0, 0]	0	0	0	7032624
14RMU320330.las	(432000.001,3333000.001,658.548)	(433499.999,3334499.999,803.054)	[-546, 3969]	[-3.276, 23.814]	[0, 0]	[0, 1]	[0, 1]	[0, 0]	0	0	0	2614575
14RMU320345.las	(432000.001,3334500.000,518.041)	(433499.999,3336000.000,713.899)	[-4049, 1386]	[-24.294, 8.316]	[0, 0]	[0, 1]	[0, 1]	[0, 0]	0	0	0	2644560
14RMU320360.las	(432000.001,3336000.001,581.327)	(433499.999,3337499.999,691.758)	[-2236, 3976]	[-13.416, 23.856]	[0, 0]	[0, 1]	[0, 1]	[0, 0]	0	0	0	2546772
14RMU320375.las	(432000.001,3337500.000,541.743)	(433499.999,3338999.999,832.844)	[-4013, 3953]	[-24.078, 23.718]	[0, 0]	[0, 1]	[0, 1]	[0, 0]	0	0	0	4114805
14RMU320390.las	(432000.001,3339000.000,631.721)	(433499.999,3340500.000,814.251)	[-4015, 3964]	[-24.09, 23.784]	[0, 0]	[0, 1]	[0, 1]	[0, 0]	0	0	0	3882469
14RMU320405.las	(432000.001,3340500.001,629.741)	(433499.999,3341999.999,690.667)	[-4008, 3969]	[-24.048, 23.814]	[0, 0]	[0, 1]	[0, 1]	[0, 0]	0	0	0	2767517
14RMU320420.las	(432000.001,3342000.000,627.683)	(433499.999,3343500.000,677.044)	[-4046, 1568]	[-24.276, 9.408]	[0, 0]	[0, 1]	[0, 1]	[0, 0]	0	0	0	2648525
14RMU320435.las	(432000.001,3343500.001,645.785)	(433499.999,3344999.999,696.147)	[-655, 4015]	[-3.93, 24.09]	[0, 0]	[0, 1]	[0, 1]	[0, 0]	0	0	0	2709179
14RMU320450.las	(432000.001,3345000.000,628.697)	(433499.999,3346499.999,725.260)	[-4098, 1266]	[-24.588, 7.596]	[0, 0]	[0, 1]	[0, 1]	[0, 0]	0	0	0	2630020
14RMU320465.las	(432000.001,3346500.000,536.063)	(433499.999,3348000.000,761.375)	[-2283, 4036]	[-13.698, 24.216]	[0, 0]	[0, 1]	[0, 1]	[0, 0]	0	0	0	2556310
14RMU320480.las	(432000.001,3348000.001,589.110)	(433499.999,3349499.999,772.783)	[-4175, 4116]	[-25.05, 24.696]	[0, 0]	[0, 1]	[0, 1]	[0, 0]	0	0	0	3701370
14RMU320495.las	(432000.001,3349500.000,580.510)	(433499.999,3351000.000,822.821)	[-4167, 4074]	[-25.002, 24.444]	[0, 0]	[0, 1]	[0, 1]	[0, 0]	0	0	0	3592875
14RMU320510.las	(432000.001,3351000.001,470.110)	(433499.999,3352499.999,833.047)	[-4144, 4115]	[-24.864, 24.69]	[0, 0]	[0, 1]	[0, 1]	[0, 0]	0	0	0	2828048

DPH-1.3 Report on ASPRS LAS File Format (Tiled Data) - Informational - continued

File	(Xmin, Ymin, Zmin)	(Xmax, Ymax, Zmax)	Extended Scan Angle	Scan Angle Rank	Scanner Channel	Scan Direction	Edge of Flight Line	User Data	Counts for Synthetic	Key-points	Withheld	Overlap
14RMU320525.las	(432000.001,3352500.000,636.457)	(433499.999,3354000.000,809.282)	[-1759, 4071]	[-10.554, 24.426]	[0, 0]	[0, 1]	[0, 1]	[0, 0]	0	0	0	2428684
14RMU320540.las	(432000.001,3354000.001,645.551)	(433499.999,3355499.999,772.402)	[-4164, 785]	[-24.984, 4.71]	[0, 0]	[0, 1]	[0, 1]	[0, 0]	0	0	0	2501356
14RMU320555.las	(432000.001,3355500.000,527.613)	(433499.999,3356999.999,744.751)	[-1290, 4106]	[-7.74, 24.636]	[0, 0]	[0, 1]	[0, 1]	[0, 0]	0	0	0	2565603
14RMU320570.las	(432000.001,3357000.000,587.491)	(433499.999,3358500.000,685.812)	[-4178, 2109]	[-25.068, 12.654]	[0, 0]	[0, 1]	[0, 1]	[0, 0]	0	0	0	2719509
14RMU320585.las	(432000.001,3358500.001,614.101)	(433499.999,3359999.999,792.530)	[-4132, 4143]	[-24.792, 24.858]	[0, 0]	[0, 1]	[0, 1]	[0, 0]	0	0	0	3698076
14RMU320600.las	(432000.001,3360000.000,571.608)	(433499.999,3361500.000,697.205)	[-4199, 4081]	[-25.194, 24.486]	[0, 0]	[0, 1]	[0, 1]	[0, 0]	0	0	0	3900445
14RMU320615.las	(432000.001,3361500.001,580.691)	(433499.999,3362999.999,662.709)	[-4103, 4050]	[-24.618, 24.3]	[0, 0]	[0, 1]	[0, 1]	[0, 0]	0	0	0	3296708
14RMU320630.las	(432000.001,3363000.000,556.192)	(433499.999,3364500.000,803.615)	[-1878, 4050]	[-11.268, 24.3]	[0, 0]	[0, 1]	[0, 1]	[0, 0]	0	0	0	2595285
14RMU320645.las	(432000.001,3364500.001,498.832)	(433499.999,3365999.999,784.828)	[-4108, 4110]	[-24.648, 24.66]	[0, 0]	[0, 1]	[0, 1]	[0, 0]	0	0	0	6499045
14RMU335015.las	(433500.000,3301500.001,559.987)	(435000.000,3302999.999,693.213)	[-4498, 4448]	[-26.988, 26.688]	[0, 0]	[0, 1]	[0, 1]	[0, 0]	0	0	0	4231521
14RMU335030.las	(433500.000,3303000.000,602.170)	(435000.000,3304500.000,703.825)	[-4663, 4487]	[-27.978, 26.922]	[0, 0]	[0, 1]	[0, 1]	[0, 0]	0	0	0	4331739
14RMU335045.las	(433500.000,3304500.001,622.965)	(435000.000,3305999.999,737.104)	[-4482, 4484]	[-26.892, 26.904]	[0, 0]	[0, 1]	[0, 1]	[0, 0]	0	0	0	2688739
14RMU335060.las	(433500.000,3306000.000,625.628)	(435000.000,3307500.000,758.034)	[-1492, 4499]	[-8.952, 26.994]	[0, 0]	[0, 1]	[0, 1]	[0, 0]	0	0	0	2673863
14RMU335075.las	(433500.000,3307500.001,636.443)	(435000.000,3308999.999,734.996)	[-4522, 602]	[-27.132, 3.612]	[0, 0]	[0, 1]	[0, 1]	[0, 0]	0	0	0	2707133
14RMU335090.las	(433500.000,3309000.000,546.632)	(435000.000,3310499.999,754.495)	[-1631, 4478]	[-9.786, 26.868]	[0, 0]	[0, 1]	[0, 1]	[0, 0]	0	0	0	2648665
14RMU335105.las	(433500.000,3310500.000,685.880)	(435000.000,3312000.000,875.037)	[-4481, 4414]	[-26.886, 26.484]	[0, 0]	[0, 1]	[0, 1]	[0, 0]	0	0	0	6654215
14RMU335120.las	(433500.000,3312000.001,705.196)	(435000.000,3313499.999,852.017)	[-3453, 4379]	[-20.718, 26.274]	[0, 0]	[0, 1]	[0, 1]	[0, 0]	0	0	0	3321088
14RMU335135.las	(433500.000,3313500.000,700.340)	(433768.252,3315000.000,759.600)	[-4384, 1938]	[-26.304, 11.628]	[0, 0]	[0, 1]	[0, 1]	[0, 0]	0	0	0	782956
14RMU335150.las	(433500.000,3315000.002,703.422)	(433777.211,3316499.999,816.747)	[-4248, 4205]	[-25.488, 25.23]	[0, 0]	[0, 1]	[0, 1]	[0, 0]	0	0	0	584511
14RMU335165.las	(433500.000,3316500.000,712.069)	(433786.259,3318000.000,735.864)	[-4262, 4154]	[-25.572, 24.924]	[0, 0]	[0, 1]	[0, 1]	[0, 0]	0	0	0	786948
14RMU335180.las	(433500.000,3318000.003,711.245)	(433795.248,3319499.999,731.755)	[-4212, 4175]	[-25.272, 25.05]	[0, 0]	[0, 1]	[0, 1]	[0, 0]	0	0	0	740866
14RMU335195.las	(433500.000,3319500.000,707.210)	(433804.259,3320999.999,733.859)	[-4201, 2066]	[-25.206, 12.396]	[0, 0]	[0, 1]	[0, 1]	[0, 0]	0	0	0	509449
14RMU335210.las	(433500.000,3321000.001,697.519)	(433813.227,3322499.999,722.933)	[-1059, 4266]	[-6.354, 25.596]	[0, 0]	[0, 1]	[0, 1]	[0, 0]	0	0	0	542403
14RMU335225.las	(433500.000,3322500.001,701.579)	(433822.261,3323999.999,734.261)	[-4318, 926]	[-25.908, 5.556]	[0, 0]	[0, 1]	[0, 1]	[0, 0]	0	0	0	540734
14RMU335240.las	(433500.000,3324000.001,374.029)	(433831.309,3325500.000,737.960)	[-1871, 4201]	[-11.226, 25.206]	[0, 0]	[0, 1]	[0, 1]	[0, 0]	0	0	0	551839
14RMU335255.las	(433500.000,3325500.002,708.223)	(433840.337,3326999.999,734.148)	[-4252, 4171]	[-25.512, 25.026]	[0, 0]	[0, 1]	[0, 1]	[0, 0]	0	0	0	789891
14RMU335270.las	(433500.000,3327000.000,704.915)	(433849.298,3328500.000,738.327)	[-4201, 4193]	[-25.206, 25.158]	[0, 0]	[0, 1]	[0, 1]	[0, 0]	0	0	0	862978
14RMU335285.las	(433500.000,3328500.001,695.071)	(433858.377,3330000.000,719.152)	[-4247, 4147]	[-25.482, 24.882]	[0, 0]	[0, 1]	[0, 1]	[0, 0]	0	0	0	790045
14RMU335300.las	(433500.000,3330000.001,682.185)	(433867.361,3331499.999,854.196)	[-4161, 3978]	[-24.966, 23.868]	[0, 0]	[0, 1]	[0, 1]	[0, 0]	0	0	0	1365292
14RMU335315.las	(433500.000,3331500.000,499.455)	(434999.999,3333000.000,778.631)	[-4040, 4037]	[-24.24, 24.222]	[0, 0]	[0, 1]	[0, 1]	[0, 0]	0	0	0	1762567
14RMU335330.las	(433500.000,3333000.001,659.371)	(435000.000,3334499.999,708.405)	[-553, 3985]	[-3.318, 23.91]	[0, 0]	[0, 1]	[0, 1]	[0, 0]	0	0	0	2504639
14RMU335345.las	(433500.000,3334500.000,535.086)	(435000.000,3336000.000,703.227)	[-4065, 1465]	[-24.39, 8.79]	[0, 0]	[0, 1]	[0, 1]	[0, 0]	0	0	0	2592233
14RMU335360.las	(433500.000,3336000.001,491.278)	(435000.000,3337499.999,694.485)	[-2282, 3940]	[-13.692, 23.64]	[0, 0]	[0, 1]	[0, 1]	[0, 0]	0	0	0	2425495
14RMU335375.las	(433500.000,3337500.000,543.422)	(435000.000,3338999.999,679.840)	[-3982, 3906]	[-23.892, 23.436]	[0, 0]	[0, 1]	[0, 1]	[0, 0]	0	0	0	4000627
14RMU335390.las	(433500.000,3339000.000,623.480)	(435000.000,3340500.000,663.881)	[-4026, 3935]	[-24.156, 23.61]	[0, 0]	[0, 1]	[0, 1]	[0, 0]	0	0	0	3732221
14RMU335405.las	(433500.000,3340500.001,624.016)	(435000.000,3341999.999,692.798)	[-2455, 3972]	[-14.73, 23.832]	[0, 0]	[0, 1]	[0, 1]	[0, 0]	0	0	0	2423952
14RMU335420.las	(433500.000,3342000.000,619.959)	(435000.000,3343500.000,803.413)	[-4037, 1518]	[-24.222, 9.108]	[0, 0]	[0, 1]	[0, 1]	[0, 0]	0	0	0	2586066
14RMU335435.las	(433500.000,3343500.001,630.479)	(435000.000,3344999.999,682.027)	[-617, 4006]	[-3.702, 24.036]	[0, 0]	[0, 1]	[0, 1]	[0, 0]	0	0	0	2616625
14RMU335450.las	(433500.000,3345000.000,619.058)	(435000.000,3346499.999,798.672)	[-4082, 1317]	[-24.492, 7.902]	[0, 0]	[0, 1]	[0, 1]	[0, 0]	0	0	0	2748367
14RMU335465.las	(433500.000,3346500.000,628.381)	(435000.000,3348000.000,685.828)	[-2310, 4006]	[-13.86, 24.036]	[0, 0]	[0, 1]	[0, 1]	[0, 0]	0	0	0	2330336
14RMU335480.las	(433500.000,3348000.001,528.930)	(435000.000,3349499.999,824.438)	[-4094, 4078]	[-24.564, 24.468]	[0, 0]	[0, 1]	[0, 1]	[0, 0]	0	0	0	3661345
14RMU335495.las	(433500.000,3349500.000,584.004)	(435000.000,3351000.000,747.403)	[-4097, 4048]	[-24.582, 24.288]	[0, 0]	[0, 1]	[0, 1]	[0, 0]	0	0	0	3994439
14RMU335510.las	(433500.000,3351000.001,607.722)	(435000.000,3352499.999,754.588)	[-4133, 4108]	[-24.798, 24.648]	[0, 0]	[0, 1]	[0, 1]	[0, 0]	0	0	0	2568166
14RMU335525.las	(433500.000,3352500.000,614.913)	(435000.000,3354000.000,780.121)	[-1643, 4059]	[-9.858, 24.354]	[0, 0]	[0, 1]	[0, 1]	[0, 0]	0	0	0	2334231
14RMU335540.las	(433500.000,3354000.001,501.907)	(435000.000,3355499.999,683.139)	[-4133, 776]	[-24.798, 4.656]	[0, 0]	[0, 1]	[0, 1]	[0, 0]	0	0	0	2566518
14RMU335555.las	(433500.000,3355500.000,620.622)	(435000.000,3356999.999,803.658)	[-1294, 4086]	[-7.764, 24.516]	[0, 0]	[0, 1]	[0, 1]	[0, 0]	0	0	0	2658548
14RMU335570.las	(433500.000,3357000.000,505.932)	(435000.000,3358500.000,808.805)	[-4161, 2171]	[-24.966, 13.026]	[0, 0]	[0, 1]	[0, 1]	[0, 0]	0	0	0	2727907
14RMU335585.las	(433500.000,3358500.001,524.713)	(435000.000,3359999.999,742.845)	[-4026, 4073]	[-24.156, 24.438]	[0, 0]	[0, 1]	[0, 1]	[0, 0]	0	0	0	3754872
14RMU335600.las	(433500.000,3360000.000,452.067)	(435000.000,3361500.000,640.697)	[-4131, 4032]	[-24.786, 24.192]	[0, 0]	[0, 1]	[0, 1]	[0, 0]	0	0	0	3921403

DPH-1.3 Report on ASPRS LAS File Format (Tiled Data) - Informational - continued

File	(Xmin, Ymin, Zmin)	(Xmax, Ymax, Zmax)	Extended Scan Angle	Scan Angle Rank	Scanner Channel	Scan Direction	Edge of Flight Line	User Data	Counts for Synthetic	Key-points	Withheld	Overlap
14RMU335615.las	(433500.000,3361500.001,467.170)	(435000.000,3362999.999,740.794)	[-4092, 3989]	[-24.552, 23.934]	[0, 0]	[0, 1]	[0, 1]	[0, 0]	0	0	0	3164993
14RMU335630.las	(433500.000,3363000.000,440.131)	(435000.000,3364500.000,782.320)	[-1830, 4019]	[-10.98, 24.114]	[0, 0]	[0, 1]	[0, 1]	[0, 0]	0	0	0	2660123
14RMU335645.las	(433500.000,3364500.001,436.609)	(435000.000,3365999.999,759.967)	[-4075, 3994]	[-24.45, 23.964]	[0, 0]	[0, 1]	[0, 1]	[0, 0]	0	0	0	6244413
14RMU350015.las	(435000.001,3301500.001,415.055)	(436500.000,3302999.999,718.549)	[-4447, 4370]	[-26.682, 26.22]	[0, 0]	[0, 1]	[0, 1]	[0, 0]	0	0	0	4171557
14RMU350030.las	(435000.001,3303000.000,447.821)	(436500.000,3304500.000,706.781)	[-4515, 4402]	[-27.09, 26.412]	[0, 0]	[0, 1]	[0, 1]	[0, 0]	0	0	0	4511438
14RMU350045.las	(435000.001,3304500.001,547.047)	(436500.000,3305999.999,770.761)	[-4415, 4397]	[-26.49, 26.382]	[0, 0]	[0, 1]	[0, 1]	[0, 0]	0	0	0	2776785
14RMU350060.las	(435000.001,3306000.000,606.283)	(436500.000,3307500.000,704.889)	[-1453, 4431]	[-8.718, 26.586]	[0, 0]	[0, 1]	[0, 1]	[0, 0]	0	0	0	2949961
14RMU350075.las	(435000.001,3307500.001,633.350)	(436500.000,3308999.999,731.480)	[-4466, 598]	[-26.796, 3.588]	[0, 0]	[0, 1]	[0, 1]	[0, 0]	0	0	0	3127625
14RMU350090.las	(435000.001,3309000.000,547.625)	(436500.000,3310499.999,821.296)	[-1669, 4454]	[-10.014, 26.724]	[0, 0]	[0, 1]	[0, 1]	[0, 0]	0	0	0	2574368
14RMU350105.las	(435000.001,3310500.000,520.085)	(436500.000,3312000.000,829.153)	[-4429, 4414]	[-26.574, 26.484]	[0, 0]	[0, 1]	[0, 1]	[0, 0]	0	0	0	4154060
14RMU350120.las	(435000.001,3312000.001,697.584)	(436499.998,3312149.967,859.369)	[-37, 4301]	[-0.222, 25.806]	[0, 0]	[0, 1]	[0, 0]	[0, 0]	0	0	0	960753
14RMU350315.las	(435000.001,3332719.320,671.977)	(436500.000,3333000.000,857.978)	[-1783, -352]	[-10.698, -2.112]	[0, 0]	[0, 1]	[0, 0]	[0, 0]	0	0	0	0
14RMU350330.las	(435000.001,3333000.001,657.855)	(436500.000,3334499.999,725.353)	[-552, 3988]	[-3.312, 23.928]	[0, 0]	[0, 1]	[0, 1]	[0, 0]	0	0	0	2489455
14RMU350345.las	(435000.001,3334500.000,497.195)	(436500.000,3336000.000,699.040)	[-4044, 1415]	[-24.264, 8.49]	[0, 0]	[0, 1]	[0, 1]	[0, 0]	0	0	0	2581290
14RMU350360.las	(435000.001,3336000.001,497.556)	(436500.000,3337499.999,681.875)	[-2338, 3932]	[-14.028, 23.592]	[0, 0]	[0, 1]	[0, 1]	[0, 0]	0	0	0	2633306
14RMU350375.las	(435000.001,3337500.000,552.180)	(436500.000,3338999.999,692.618)	[-4023, 4014]	[-24.138, 24.084]	[0, 0]	[0, 1]	[0, 1]	[0, 0]	0	0	0	4055276
14RMU350390.las	(435000.001,3339000.000,525.502)	(436500.000,3340500.000,678.491)	[-4070, 3951]	[-24.42, 23.706]	[0, 0]	[0, 1]	[0, 1]	[0, 0]	0	0	0	3886758
14RMU350405.las	(435000.001,3340500.001,614.953)	(436500.000,3341999.999,664.227)	[-4081, 3943]	[-24.486, 23.658]	[0, 0]	[0, 1]	[0, 1]	[0, 0]	0	0	0	2487146
14RMU350420.las	(435000.001,3342000.000,610.508)	(436500.000,3343500.000,657.371)	[-3998, 1474]	[-23.988, 8.844]	[0, 0]	[0, 1]	[0, 1]	[0, 0]	0	0	0	2660185
14RMU350435.las	(435000.001,3343500.001,606.695)	(436500.000,3344999.999,678.853)	[-605, 3980]	[-3.63, 23.88]	[0, 0]	[0, 1]	[0, 1]	[0, 0]	0	0	0	2597338
14RMU350450.las	(435000.001,3345000.000,599.133)	(436500.000,3346499.998,664.185)	[-4065, 1313]	[-24.39, 7.878]	[0, 0]	[0, 1]	[0, 1]	[0, 0]	0	0	0	2595690
14RMU350465.las	(435000.001,3346500.000,602.417)	(436500.000,3348000.000,678.452)	[-2312, 4004]	[-13.872, 24.024]	[0, 0]	[0, 1]	[0, 1]	[0, 0]	0	0	0	2505595
14RMU350480.las	(435000.001,3348000.001,619.547)	(436500.000,3349499.999,744.934)	[-4075, 4000]	[-24.45, 24]	[0, 0]	[0, 1]	[0, 1]	[0, 0]	0	0	0	3594917
14RMU350495.las	(435000.001,3349500.000,449.379)	(436500.000,3351000.000,790.956)	[-4062, 4030]	[-24.372, 24.18]	[0, 0]	[0, 1]	[0, 1]	[0, 0]	0	0	0	4032983
14RMU350510.las	(435000.001,3351000.001,613.657)	(436500.000,3352499.999,764.829)	[-4103, 4029]	[-24.618, 24.174]	[0, 0]	[0, 1]	[0, 1]	[0, 0]	0	0	0	2476296
14RMU350525.las	(435000.001,3352500.000,485.292)	(436500.000,3354000.000,820.922)	[-1618, 4023]	[-9.708, 24.138]	[0, 0]	[0, 1]	[0, 1]	[0, 0]	0	0	0	2433785
14RMU350540.las	(435000.001,3354000.001,567.758)	(436500.000,3355499.999,788.090)	[-4078, 621]	[-24.468, 3.726]	[0, 0]	[0, 1]	[0, 1]	[0, 0]	0	0	0	2367824
14RMU350555.las	(435000.001,3355500.000,608.112)	(436500.000,3356999.999,671.346)	[-1296, 4045]	[-7.776, 24.27]	[0, 0]	[0, 1]	[0, 1]	[0, 0]	0	0	0	2512722
14RMU350570.las	(435000.001,3357000.000,535.087)	(436500.000,3358500.000,731.526)	[-4101, 2135]	[-24.606, 12.81]	[0, 0]	[0, 1]	[0, 1]	[0, 0]	0	0	0	2316708
14RMU350585.las	(435000.001,3358500.001,542.494)	(436500.000,3359999.999,730.310)	[-4058, 4021]	[-24.348, 24.126]	[0, 0]	[0, 1]	[0, 1]	[0, 0]	0	0	0	3667174
14RMU350600.las	(435000.001,3360000.000,455.798)	(436500.000,3361500.000,773.237)	[-4063, 4034]	[-24.378, 24.204]	[0, 0]	[0, 1]	[0, 1]	[0, 0]	0	0	0	3743552
14RMU350615.las	(435000.001,3361500.001,525.574)	(436500.000,3362999.999,626.273)	[-4115, 3981]	[-24.69, 23.886]	[0, 0]	[0, 1]	[0, 1]	[0, 0]	0	0	0	3004118
14RMU350630.las	(435000.001,3363000.000,528.965)	(436500.000,3364500.000,707.093)	[-1773, 3974]	[-10.638, 23.844]	[0, 0]	[0, 1]	[0, 1]	[0, 0]	0	0	0	2479184
14RMU350645.las	(435000.001,3364500.001,437.655)	(436500.000,3365999.999,711.595)	[-4031, 4149]	[-24.186, 24.894]	[0, 0]	[0, 1]	[0, 1]	[0, 0]	0	0	0	5746478
14RMU365015.las	(436500.001,3301500.001,561.527)	(437999.999,3302999.999,696.611)	[-4434, 4480]	[-26.604, 26.88]	[0, 0]	[0, 1]	[0, 1]	[0, 0]	0	0	0	4410410
14RMU365030.las	(436500.001,3303000.000,571.145)	(437999.999,3304500.000,761.846)	[-4643, 4486]	[-27.858, 26.916]	[0, 0]	[0, 1]	[0, 1]	[0, 0]	0	0	0	4685555
14RMU365045.las	(436500.001,3304500.001,592.521)	(437999.999,3305999.998,834.760)	[-4515, 2402]	[-27.09, 14.412]	[0, 0]	[0, 1]	[0, 1]	[0, 0]	0	0	0	2707011
14RMU365060.las	(436500.001,3306000.000,616.072)	(437999.999,3307500.000,753.404)	[-1391, 4485]	[-8.346, 26.91]	[0, 0]	[0, 1]	[0, 1]	[0, 0]	0	0	0	2839271
14RMU365075.las	(436500.001,3307500.001,635.745)	(437999.999,3308999.999,722.706)	[-4496, 656]	[-26.976, 3.936]	[0, 0]	[0, 1]	[0, 1]	[0, 0]	0	0	0	2748342
14RMU365090.las	(436500.001,3309000.000,648.308)	(437999.999,3310499.999,779.517)	[-1665, 4432]	[-9.99, 26.592]	[0, 0]	[0, 1]	[0, 1]	[0, 0]	0	0	0	2795849
14RMU365105.las	(436500.001,3310500.000,674.054)	(437999.999,3312000.000,812.962)	[-4430, 4412]	[-26.58, 26.472]	[0, 0]	[0, 1]	[0, 1]	[0, 0]	0	0	0	3138382
14RMU365120.las	(436500.001,3312000.001,688.621)	(437999.997,3312141.230,817.854)	[2546, 4261]	[15.276, 25.566]	[0, 0]	[0, 1]	[0, 0]	[0, 0]	0	0	0	748962
14RMU365315.las	(436500.001,3332710.747,676.492)	(437999.999,3333000.000,838.929)	[-1801, -312]	[-10.806, -1.872]	[0, 0]	[0, 1]	[0, 0]	[0, 0]	0	0	0	0
14RMU365330.las	(436500.001,3333000.001,668.813)	(437999.999,3334499.999,756.860)	[-542, 3988]	[-3.252, 23.928]	[0, 0]	[0, 1]	[0, 1]	[0, 0]	0	0	0	2370650
14RMU365345.las	(436500.001,3334500.000,569.138)	(437999.999,3336000.000,708.668)	[-4048, 1432]	[-24.288, 8.592]	[0, 0]	[0, 1]	[0, 1]	[0, 0]	0	0	0	2685997
14RMU365360.las	(436500.001,3336000.001,575.564)	(437999.999,3337499.999,695.902)	[-2449, 3980]	[-14.694, 23.88]	[0, 0]	[0, 1]	[0, 1]	[0, 0]	0	0	0	2779426
14RMU365375.las	(436500.001,3337500.000,642.246)	(437999.999,3338999.999,700.012)	[-4038, 3996]	[-24.228, 23.976]	[0, 0]	[0, 1]	[0, 1]	[0, 0]	0	0	0	4081734
14RMU365390.las	(436500.001,3339000.000,644.602)	(437999.999,3340500.000,693.819)	[-4056, 3971]	[-24.336, 23.826]	[0, 0]	[0, 1]	[0, 1]	[0, 0]	0	0	0	4115118
14RMU365405.las	(436500.001,3340500.001,562.116)	(437999.999,3341999.999,736.305)	[-2426, 3971]	[-14.556, 23.826]	[0, 0]	[0, 1]	[0, 1]	[0, 0]	0	0	0	2771704

DPH-1.3 Report on ASPRS LAS File Format (Tiled Data) - Informational - continued

File	(Xmin, Ymin, Zmin)	(Xmax, Ymax, Zmax)	Extended Scan Angle	Scan Angle Rank	Scanner Channel	Scan Direction	Edge of Flight Line	User Data	Counts for Synthetic	Key-points	Withheld	Overlap
14RMU365420.las	(436500.001,3342000.000,616.296)	(437999.999,3343500.000,670.585)	[-4047, 1477]	[-24.282, 8.862]	[0, 0]	[0, 1]	[0, 1]	[0, 0]	0	0	0	2522631
14RMU365435.las	(436500.001,3343500.001,598.292)	(437999.999,3344999.999,657.380)	[-574, 3949]	[-3.444, 23.694]	[0, 0]	[0, 1]	[0, 1]	[0, 0]	0	0	0	2579784
14RMU365450.las	(436500.001,3345000.000,593.059)	(437999.999,3346499.999,650.598)	[-4028, 1323]	[-24.168, 7.938]	[0, 0]	[0, 1]	[0, 1]	[0, 0]	0	0	0	2523952
14RMU365465.las	(436500.001,3346500.000,444.113)	(437999.999,3348000.000,801.351)	[-2292, 3957]	[-13.752, 23.742]	[0, 0]	[0, 1]	[0, 1]	[0, 0]	0	0	0	2524883
14RMU365480.las	(436500.001,3348000.001,481.517)	(437999.999,3349499.999,776.790)	[-4094, 4003]	[-24.564, 24.018]	[0, 0]	[0, 1]	[0, 1]	[0, 0]	0	0	0	4048817
14RMU365495.las	(436500.001,3349500.000,574.320)	(437999.999,3351000.000,768.462)	[-4067, 4030]	[-24.402, 24.18]	[0, 0]	[0, 1]	[0, 1]	[0, 0]	0	0	0	4471831
14RMU365510.las	(436500.001,3351000.001,445.486)	(437999.999,3352499.999,774.071)	[-4066, 4041]	[-24.396, 24.246]	[0, 0]	[0, 1]	[0, 1]	[0, 0]	0	0	0	3026141
14RMU365525.las	(436500.001,3352500.000,469.966)	(437999.999,3354000.000,805.707)	[-1591, 4026]	[-9.546, 24.156]	[0, 0]	[0, 1]	[0, 1]	[0, 0]	0	0	0	2882654
14RMU365540.las	(436500.001,3354000.001,559.055)	(437999.999,3355499.999,808.708)	[-4094, 630]	[-24.564, 3.78]	[0, 0]	[0, 1]	[0, 1]	[0, 0]	0	0	0	2756325
14RMU365555.las	(436500.001,3355500.000,433.858)	(437999.999,3356999.999,705.196)	[-1272, 4026]	[-7.632, 24.156]	[0, 0]	[0, 1]	[0, 1]	[0, 0]	0	0	0	2703911
14RMU365570.las	(436500.001,3357000.000,503.255)	(437999.999,3358500.000,749.135)	[-4097, 2176]	[-24.582, 13.056]	[0, 0]	[0, 1]	[0, 1]	[0, 0]	0	0	0	2587758
14RMU365585.las	(436500.001,3358500.001,444.142)	(437999.999,3359999.999,642.411)	[-4015, 4018]	[-24.09, 24.108]	[0, 0]	[0, 1]	[0, 1]	[0, 0]	0	0	0	3942190
14RMU365600.las	(436500.001,3360000.000,414.145)	(437999.999,3361500.000,653.101)	[-4059, 3967]	[-24.354, 23.802]	[0, 0]	[0, 1]	[0, 1]	[0, 0]	0	0	0	3795136
14RMU365615.las	(436500.001,3361500.001,531.416)	(437999.999,3362999.999,674.531)	[-4066, 3971]	[-24.396, 23.826]	[0, 0]	[0, 1]	[0, 1]	[0, 0]	0	0	0	3119190
14RMU365630.las	(436500.001,3363000.000,419.871)	(437999.999,3364500.000,685.624)	[-1735, 3986]	[-10.41, 23.916]	[0, 0]	[0, 1]	[0, 1]	[0, 0]	0	0	0	2618881
14RMU365645.las	(436500.001,3364500.001,414.789)	(437999.999,3365999.999,770.125)	[-4098, 4168]	[-24.588, 25.008]	[0, 0]	[0, 1]	[0, 1]	[0, 0]	0	0	0	5981172
14RMU380015.las	(438000.000,3301500.001,603.950)	(439500.000,3302999.999,789.141)	[-4486, 4516]	[-26.916, 27.096]	[0, 0]	[0, 1]	[0, 1]	[0, 0]	0	0	0	4314116
14RMU380030.las	(438000.000,3303000.000,449.860)	(439500.000,3304500.000,710.635)	[-4625, 4568]	[-27.75, 27.408]	[0, 0]	[0, 1]	[0, 1]	[0, 0]	0	0	0	4247955
14RMU380045.las	(438000.000,3304500.001,615.607)	(439500.000,3305999.999,708.053)	[-4532, 2355]	[-27.192, 14.13]	[0, 0]	[0, 1]	[0, 1]	[0, 0]	0	0	0	2430708
14RMU380060.las	(438000.000,3306000.000,567.220)	(439500.000,3307500.000,816.884)	[-1399, 4417]	[-8.394, 26.502]	[0, 0]	[0, 1]	[0, 1]	[0, 0]	0	0	0	2654898
14RMU380075.las	(438000.000,3307500.001,628.819)	(439500.000,3308999.999,714.842)	[-4415, 662]	[-26.49, 3.972]	[0, 0]	[0, 1]	[0, 1]	[0, 0]	0	0	0	2724650
14RMU380090.las	(438000.000,3309000.000,640.544)	(439500.000,3310499.999,728.845)	[-1674, 4401]	[-10.044, 26.406]	[0, 0]	[0, 1]	[0, 1]	[0, 0]	0	0	0	2796581
14RMU380105.las	(438000.000,3310500.000,500.519)	(439500.000,3312000.000,769.780)	[-4407, 4361]	[-26.442, 26.166]	[0, 0]	[0, 1]	[0, 1]	[0, 0]	0	0	0	3267732
14RMU380120.las	(438000.000,3312000.001,679.467)	(439499.999,3312132.738,720.319)	[2563, 4188]	[15.378, 25.128]	[0, 0]	[0, 1]	[0, 0]	[0, 0]	0	0	0	677498
14RMU380315.las	(438000.001,3332702.417,670.646)	(439500.000,3333000.000,822.007)	[-1820, -290]	[-10.92, -1.74]	[0, 0]	[0, 1]	[0, 0]	[0, 0]	0	0	0	0
14RMU380330.las	(438000.000,3333000.001,664.707)	(439500.000,3334499.999,711.397)	[-567, 4016]	[-3.402, 24.096]	[0, 0]	[0, 1]	[0, 1]	[0, 0]	0	0	0	2440529
14RMU380345.las	(438000.000,3334500.000,507.926)	(439500.000,3336000.000,772.015)	[-4072, 1492]	[-24.432, 8.952]	[0, 0]	[0, 1]	[0, 1]	[0, 0]	0	0	0	2550793
14RMU380360.las	(438000.000,3336000.001,484.761)	(439500.000,3337499.999,688.491)	[-2480, 3985]	[-14.88, 23.91]	[0, 0]	[0, 1]	[0, 1]	[0, 0]	0	0	0	2766918
14RMU380375.las	(438000.000,3337500.000,533.480)	(439500.000,3338999.999,815.675)	[-4035, 3955]	[-24.21, 23.73]	[0, 0]	[0, 1]	[0, 1]	[0, 0]	0	0	0	4070344
14RMU380390.las	(438000.000,3339000.000,628.594)	(439500.000,3340500.000,808.308)	[-4044, 3918]	[-24.264, 23.508]	[0, 0]	[0, 1]	[0, 1]	[0, 0]	0	0	0	3674906
14RMU380405.las	(438000.000,3340500.001,617.670)	(439500.000,3341999.999,681.775)	[-2491, 3969]	[-14.946, 23.814]	[0, 0]	[0, 1]	[0, 1]	[0, 0]	0	0	0	2652397
14RMU380420.las	(438000.000,3342000.000,612.514)	(439500.000,3343500.000,659.118)	[-4036, 1466]	[-24.216, 8.796]	[0, 0]	[0, 1]	[0, 1]	[0, 0]	0	0	0	2639109
14RMU380435.las	(438000.000,3343500.001,604.736)	(439500.000,3344999.999,655.784)	[-497, 3965]	[-2.982, 23.79]	[0, 0]	[0, 1]	[0, 1]	[0, 0]	0	0	0	2479927
14RMU380450.las	(438000.000,3345000.000,596.459)	(439500.000,3346499.999,648.944)	[-4029, 1424]	[-24.174, 8.544]	[0, 0]	[0, 1]	[0, 1]	[0, 0]	0	0	0	2626444
14RMU380465.las	(438000.000,3346500.000,470.247)	(439500.000,3348000.000,649.937)	[-2335, 3970]	[-14.01, 23.82]	[0, 0]	[0, 1]	[0, 1]	[0, 0]	0	0	0	2633744
14RMU380480.las	(438000.000,3348000.001,572.353)	(439500.000,3349499.999,764.241)	[-4033, 3995]	[-24.198, 23.97]	[0, 0]	[0, 1]	[0, 1]	[0, 0]	0	0	0	4212403
14RMU380495.las	(438000.000,3349500.000,510.620)	(439500.000,3351000.000,785.053)	[-4049, 3984]	[-24.294, 23.904]	[0, 0]	[0, 1]	[0, 1]	[0, 0]	0	0	0	4451838
14RMU380510.las	(438000.000,3351000.001,456.682)	(439500.000,3352499.999,721.008)	[-4043, 2491]	[-24.258, 14.946]	[0, 0]	[0, 1]	[0, 1]	[0, 0]	0	0	0	2829412
14RMU380525.las	(438000.000,3352500.000,451.205)	(439500.000,3354000.000,749.843)	[-1555, 4015]	[-9.33, 24.09]	[0, 0]	[0, 1]	[0, 1]	[0, 0]	0	0	0	2637411
14RMU380540.las	(438000.000,3354000.001,449.527)	(439500.000,3355499.999,749.622)	[-4082, 551]	[-24.492, 3.306]	[0, 0]	[0, 1]	[0, 1]	[0, 0]	0	0	0	2651339
14RMU380555.las	(438000.000,3355500.000,410.715)	(439500.000,3356999.999,728.934)	[-1311, 4048]	[-7.866, 24.288]	[0, 0]	[0, 1]	[0, 1]	[0, 0]	0	0	0	2813986
14RMU380570.las	(438000.000,3357000.000,424.303)	(439500.000,3358500.000,631.687)	[-4133, 2189]	[-24.798, 13.134]	[0, 0]	[0, 1]	[0, 1]	[0, 0]	0	0	0	2586100
14RMU380585.las	(438000.000,3358500.001,390.335)	(439500.000,3359999.999,746.504)	[-4059, 4002]	[-24.354, 24.012]	[0, 0]	[0, 1]	[0, 1]	[0, 0]	0	0	0	3503453
14RMU380600.las	(438000.000,3360000.000,490.217)	(439500.000,3361500.000,712.093)	[-4047, 4015]	[-24.282, 24.09]	[0, 0]	[0, 1]	[0, 1]	[0, 0]	0	0	0	3937941
14RMU380615.las	(438000.000,3361500.001,540.854)	(439500.000,3362999.999,638.634)	[-4114, 3971]	[-24.684, 23.826]	[0, 0]	[0, 1]	[0, 1]	[0, 0]	0	0	0	3026868
14RMU380630.las	(438000.000,3363000.000,487.646)	(439500.000,3364500.000,712.585)	[-1735, 4044]	[-10.41, 24.264]	[0, 0]	[0, 1]	[0, 1]	[0, 0]	0	0	0	2633924
14RMU380645.las	(438000.000,3364500.001,452.703)	(439500.000,3365999.999,781.997)	[-4134, 4149]	[-24.804, 24.894]	[0, 0]	[0, 1]	[0, 1]	[0, 0]	0	0	0	6461628
14RMU395015.las	(439500.001,3301500.001,638.150)	(440999.999,3302999.999,847.558)	[-4582, 4533]	[-27.492, 27.198]	[0, 0]	[0, 1]	[0, 1]	[0, 0]	0	0	0	3928350
14RMU395030.las	(439500.001,3303000.000,642.982)	(440999.999,3304500.000,2220.226)	[-4631, 4551]	[-27.786, 27.306]	[0, 0]	[0, 1]	[0, 1]	[0, 0]	0	0	0	4191293

DPH-1.3 Report on ASPRS LAS File Format (Tiled Data) - Informational - continued

File	(Xmin, Ymin, Zmin)	(Xmax, Ymax, Zmax)	Extended Scan Angle	Scan Angle Rank	Scanner Channel	Scan Direction	Edge of Flight Line	User Data	Counts for Synthetic	Key-points	Withheld	Overlap
14RMU395045.las	(439500.001,3304500.001,528.768)	(440999.999,3305999.999,750.787)	[-4556, 4401]	[-27.336, 26.406]	[0, 0]	[0, 1]	[0, 1]	[0, 0]	0	0	0	2678860
14RMU395060.las	(439500.001,3306000.000,634.119)	(440999.999,3307500.000,787.379)	[-1350, 4438]	[-8.1, 26.628]	[0, 0]	[0, 1]	[0, 1]	[0, 0]	0	0	0	2912863
14RMU395075.las	(439500.001,3307500.001,577.420)	(440999.999,3308999.998,765.408)	[-4542, 650]	[-27.252, 3.9]	[0, 0]	[0, 1]	[0, 1]	[0, 0]	0	0	0	2748079
14RMU395090.las	(439500.001,3309000.000,577.068)	(439774.261,3310499.999,730.819)	[-1704, 4346]	[-10.224, 26.076]	[0, 0]	[0, 1]	[0, 1]	[0, 0]	0	0	0	573196
14RMU395105.las	(439500.001,3310500.002,675.182)	(439782.480,3312000.000,724.541)	[-4401, 4314]	[-26.406, 25.884]	[0, 0]	[0, 1]	[0, 1]	[0, 0]	0	0	0	615214
14RMU395120.las	(439500.001,3312000.001,697.482)	(439782.611,3312124.470,858.359)	[2615, 4219]	[15.69, 25.314]	[0, 0]	[0, 1]	[0, 0]	[0, 0]	0	0	0	118372
14RMU395315.las	(439500.001,3332694.293,684.222)	(440999.998,3333000.000,718.240)	[-1825, -247]	[-10.95, -1.482]	[0, 0]	[0, 1]	[0, 0]	[0, 0]	0	0	0	0
14RMU395330.las	(439500.001,3333000.001,584.808)	(440999.999,3334499.999,846.991)	[-694, 4005]	[-4.164, 24.03]	[0, 0]	[0, 1]	[0, 1]	[0, 0]	0	0	0	2450175
14RMU395345.las	(439500.001,3334500.000,513.680)	(440999.999,3336000.000,829.944)	[-4048, 1545]	[-24.288, 9.27]	[0, 0]	[0, 1]	[0, 1]	[0, 0]	0	0	0	2662713
14RMU395360.las	(439500.001,3336000.001,490.029)	(440999.999,3337499.999,805.803)	[-2457, 3971]	[-14.742, 23.826]	[0, 0]	[0, 1]	[0, 1]	[0, 0]	0	0	0	2679192
14RMU395375.las	(439500.001,3337500.001,629.930)	(440999.999,3338999.999,811.983)	[-4023, 3917]	[-24.138, 23.502]	[0, 0]	[0, 1]	[0, 1]	[0, 0]	0	0	0	4064767
14RMU395390.las	(439500.001,3339000.000,624.725)	(440999.999,3340500.000,660.635)	[-3998, 3906]	[-23.988, 23.436]	[0, 0]	[0, 1]	[0, 1]	[0, 0]	0	0	0	3627232
14RMU395405.las	(439500.001,3340500.001,620.247)	(440999.999,3341999.999,667.505)	[-2330, 3959]	[-13.98, 23.754]	[0, 0]	[0, 1]	[0, 1]	[0, 0]	0	0	0	2545115
14RMU395420.las	(439500.001,3342000.000,625.363)	(440999.999,3343500.000,668.547)	[-4029, 1431]	[-24.174, 8.586]	[0, 0]	[0, 1]	[0, 1]	[0, 0]	0	0	0	2439249
14RMU395435.las	(439500.001,3343500.001,604.007)	(440999.999,3344999.999,659.422)	[-554, 4002]	[-3.324, 24.012]	[0, 0]	[0, 1]	[0, 1]	[0, 0]	0	0	0	2586697
14RMU395450.las	(439500.001,3345000.000,610.709)	(440999.999,3346499.999,675.029)	[-4066, 1484]	[-24.396, 8.904]	[0, 0]	[0, 1]	[0, 1]	[0, 0]	0	0	0	2672525
14RMU395465.las	(439500.001,3346500.000,449.479)	(440999.999,3348000.000,726.891)	[-2375, 4017]	[-14.25, 24.102]	[0, 0]	[0, 1]	[0, 1]	[0, 0]	0	0	0	2542142
14RMU395480.las	(439500.001,3348000.001,579.523)	(440999.999,3349499.999,801.597)	[-4087, 4010]	[-24.522, 24.06]	[0, 0]	[0, 1]	[0, 1]	[0, 0]	0	0	0	4325928
14RMU395495.las	(439500.001,3349500.000,584.035)	(440999.999,3351000.000,774.778)	[-4072, 4043]	[-24.432, 24.258]	[0, 0]	[0, 1]	[0, 1]	[0, 0]	0	0	0	4508624
14RMU395510.las	(439500.001,3351000.001,425.566)	(440999.999,3352499.999,718.247)	[-4066, 3854]	[-24.396, 23.124]	[0, 0]	[0, 1]	[0, 1]	[0, 0]	0	0	0	3039478
14RMU395525.las	(439500.001,3352500.000,565.428)	(440999.999,3354000.000,643.647)	[-1530, 3985]	[-9.18, 23.91]	[0, 0]	[0, 1]	[0, 1]	[0, 0]	0	0	0	2961062
14RMU395540.las	(439500.001,3354000.001,472.851)	(440999.999,3355499.999,739.802)	[-4067, 541]	[-24.402, 3.246]	[0, 0]	[0, 1]	[0, 1]	[0, 0]	0	0	0	2967352
14RMU395555.las	(439500.001,3355500.000,554.080)	(440999.999,3356999.999,797.910)	[-1311, 3983]	[-7.866, 23.898]	[0, 0]	[0, 1]	[0, 1]	[0, 0]	0	0	0	2597627
14RMU395570.las	(439500.001,3357000.000,428.957)	(440999.999,3358500.000,690.997)	[-4047, 2188]	[-24.282, 13.128]	[0, 0]	[0, 1]	[0, 1]	[0, 0]	0	0	0	2560496
14RMU395585.las	(439500.001,3358500.001,415.029)	(440999.999,3359999.999,678.354)	[-4081, 4020]	[-24.486, 24.12]	[0, 0]	[0, 1]	[0, 1]	[0, 0]	0	0	0	4150393
14RMU395600.las	(439500.001,3360000.000,574.642)	(440999.999,3361500.000,728.867)	[-4081, 4014]	[-24.486, 24.084]	[0, 0]	[0, 1]	[0, 1]	[0, 0]	0	0	0	4151314
14RMU395615.las	(439500.001,3361500.001,585.864)	(440999.999,3362999.999,740.645)	[-4146, 4032]	[-24.876, 24.192]	[0, 0]	[0, 1]	[0, 1]	[0, 0]	0	0	0	2605153
14RMU395630.las	(439500.001,3363000.000,556.295)	(440999.999,3364500.000,675.698)	[-1704, 4077]	[-10.224, 24.462]	[0, 0]	[0, 1]	[0, 1]	[0, 0]	0	0	0	2706407
14RMU395645.las	(439500.001,3364500.001,437.346)	(440999.999,3365999.999,779.362)	[-4185, 4230]	[-25.11, 25.38]	[0, 0]	[0, 1]	[0, 1]	[0, 0]	0	0	0	6725991
14RMU410015.las	(441000.000,3301500.001,636.647)	(442500.000,3302999.999,720.087)	[-4623, 4531]	[-27.738, 27.186]	[0, 0]	[0, 1]	[0, 1]	[0, 0]	0	0	0	3942217
14RMU410030.las	(441000.000,3303000.000,513.804)	(442500.000,3304500.000,723.719)	[-4709, 4573]	[-28.254, 27.438]	[0, 0]	[0, 1]	[0, 1]	[0, 0]	0	0	0	4014866
14RMU410045.las	(441000.000,3304500.001,656.827)	(442500.000,3305999.999,714.953)	[-4602, 2325]	[-27.612, 13.95]	[0, 0]	[0, 1]	[0, 1]	[0, 0]	0	0	0	2870862
14RMU410060.las	(441000.000,3306000.000,644.224)	(442500.000,3307500.000,705.238)	[-1350, 4453]	[-8.1, 26.718]	[0, 0]	[0, 1]	[0, 1]	[0, 0]	0	0	0	3022574
14RMU410075.las	(441000.000,3307500.001,666.742)	(442500.000,3308652.653,784.317)	[-4834, 286]	[-29.004, 1.716]	[0, 0]	[0, 1]	[0, 1]	[0, 0]	0	0	0	2780856
14RMU410315.las	(441000.001,3332686.339,666.551)	(442500.000,3333000.000,710.937)	[-1837, -229]	[-11.022, -1.374]	[0, 0]	[0, 1]	[0, 0]	[0, 0]	0	0	0	0
14RMU410330.las	(441000.000,3333000.001,659.667)	(442500.000,3334499.999,708.997)	[-687, 3986]	[-4.122, 23.916]	[0, 0]	[0, 1]	[0, 1]	[0, 0]	0	0	0	2441327
14RMU410345.las	(441000.000,3334500.000,532.992)	(442500.000,3336000.000,691.720)	[-4014, 1547]	[-24.084, 9.282]	[0, 0]	[0, 1]	[0, 1]	[0, 0]	0	0	0	2464786
14RMU410360.las	(441000.000,3336000.001,606.076)	(442500.000,3337499.999,833.010)	[-4030, 3967]	[-24.18, 23.802]	[0, 0]	[0, 1]	[0, 1]	[0, 0]	0	0	0	2879914
14RMU410375.las	(441000.000,3337500.000,558.465)	(442500.000,3338999.999,766.718)	[-3996, 3971]	[-23.976, 23.826]	[0, 0]	[0, 1]	[0, 1]	[0, 0]	0	0	0	4110586
14RMU410390.las	(441000.000,3339000.000,528.363)	(442500.000,3340500.000,810.804)	[-4061, 3969]	[-24.366, 23.814]	[0, 0]	[0, 1]	[0, 1]	[0, 0]	0	0	0	3650224
14RMU410405.las	(441000.000,3340500.001,567.751)	(442500.000,3341999.999,678.204)	[-2351, 3985]	[-14.106, 23.91]	[0, 0]	[0, 1]	[0, 1]	[0, 0]	0	0	0	2712010
14RMU410420.las	(441000.000,3342000.000,634.612)	(442500.000,3343500.000,676.516)	[-4054, 1385]	[-24.324, 8.31]	[0, 0]	[0, 1]	[0, 1]	[0, 0]	0	0	0	2689521
14RMU410435.las	(441000.000,3343500.001,617.658)	(442500.000,3344999.999,669.277)	[-587, 4016]	[-3.522, 24.096]	[0, 0]	[0, 1]	[0, 1]	[0, 0]	0	0	0	2832732
14RMU410450.las	(441000.000,3345000.000,627.322)	(442500.000,3346499.999,689.071)	[-4087, 1480]	[-24.522, 8.88]	[0, 0]	[0, 1]	[0, 1]	[0, 0]	0	0	0	2763637
14RMU410465.las	(441000.000,3346500.000,637.251)	(442500.000,3348000.000,687.288)	[-2427, 4038]	[-14.562, 24.228]	[0, 0]	[0, 1]	[0, 1]	[0, 0]	0	0	0	2692343
14RMU410480.las	(441000.000,3348000.001,542.637)	(442500.000,3349499.999,777.537)	[-4096, 4044]	[-24.576, 24.264]	[0, 0]	[0, 1]	[0, 1]	[0, 0]	0	0	0	4048736
14RMU410495.las	(441000.000,3349500.000,488.576)	(442500.000,3351000.000,817.399)	[-4102, 4040]	[-24.612, 24.24]	[0, 0]	[0, 1]	[0, 1]	[0, 0]	0	0	0	4296256
14RMU410510.las	(441000.000,3351000.001,602.567)	(442500.000,3352499.999,799.560)	[-4093, 2455]	[-24.558, 14.73]	[0, 0]	[0, 1]	[0, 1]	[0, 0]	0	0	0	2886330
14RMU410525.las	(441000.000,3352500.000,447.948)	(442500.000,3354000.000,677.054)	[-1528, 4033]	[-9.168, 24.198]	[0, 0]	[0, 1]	[0, 1]	[0, 0]	0	0	0	2865408

DPH-1.3 Report on ASPRS LAS File Format (Tiled Data) - Informational - continued

File	(Xmin, Ymin, Zmin)	(Xmax, Ymax, Zmax)	Extended Scan Angle	Scan Angle Rank	Scanner Channel	Scan Direction	Edge of Flight Line	User Data	Counts for Synthetic	Key-points	Withheld	Overlap
14RMU410540.las	(441000.000,3354000.001,410.200)	(442500.000,3355499.999,722.983)	[-4069, 570]	[-24.414, 3.42]	[0, 0]	[0, 1]	[0, 1]	[0, 0]	0	0	0	2849072
14RMU410555.las	(441000.000,3355500.000,536.042)	(442500.000,3356999.999,677.106)	[-1422, 4062]	[-8.532, 24.372]	[0, 0]	[0, 1]	[0, 1]	[0, 0]	0	0	0	2974730
14RMU410570.las	(441000.000,3357000.000,591.345)	(442500.000,3358500.000,730.342)	[-4123, 2219]	[-24.738, 13.314]	[0, 0]	[0, 1]	[0, 1]	[0, 0]	0	0	0	2649423
14RMU410585.las	(441000.000,3358500.001,445.378)	(442500.000,3359999.999,662.962)	[-4092, 4033]	[-24.552, 24.198]	[0, 0]	[0, 1]	[0, 1]	[0, 0]	0	0	0	3936514
14RMU410600.las	(441000.000,3360000.000,540.868)	(442500.000,3361500.000,786.944)	[-4094, 4064]	[-24.564, 24.384]	[0, 0]	[0, 1]	[0, 1]	[0, 0]	0	0	0	4222564
14RMU410615.las	(441000.000,3361500.001,503.667)	(442500.000,3362999.999,737.216)	[-4165, 4003]	[-24.99, 24.018]	[0, 0]	[0, 1]	[0, 1]	[0, 0]	0	0	0	2710289
14RMU410630.las	(441000.000,3363000.000,520.865)	(442500.000,3364500.000,728.320)	[-1669, 4127]	[-10.014, 24.762]	[0, 0]	[0, 1]	[0, 1]	[0, 0]	0	0	0	2848167
14RMU410645.las	(441000.000,3364500.001,476.655)	(442500.000,3365999.999,808.598)	[-4201, 4347]	[-25.206, 26.082]	[0, 0]	[0, 1]	[0, 1]	[0, 0]	0	0	0	6069403
14RMU425015.las	(442500.001,3301500.001,613.301)	(443999.999,3302999.999,734.620)	[-4600, 4557]	[-27.6, 27.342]	[0, 0]	[0, 1]	[0, 1]	[0, 0]	0	0	0	4228295
14RMU425030.las	(442500.001,3303000.000,501.932)	(443999.999,3304500.000,730.387)	[-4600, 4563]	[-27.6, 27.378]	[0, 0]	[0, 1]	[0, 1]	[0, 0]	0	0	0	4190331
14RMU425045.las	(442500.001,3304500.001,667.791)	(443999.999,3305999.999,717.468)	[-4602, 2336]	[-27.612, 14.016]	[0, 0]	[0, 1]	[0, 1]	[0, 0]	0	0	0	2987636
14RMU425060.las	(442500.001,3306000.000,598.024)	(443999.999,3307500.000,712.961)	[-1351, 4515]	[-8.106, 27.09]	[0, 0]	[0, 1]	[0, 1]	[0, 0]	0	0	0	3059384
14RMU425075.las	(442500.001,3307500.001,649.999)	(443999.999,3308646.846,734.500)	[-4633, 264]	[-27.798, 1.584]	[0, 0]	[0, 1]	[0, 1]	[0, 0]	0	0	0	2754726
14RMU425315.las	(442500.003,3332678.647,668.108)	(443999.998,3333000.000,698.969)	[-1867, -214]	[-11.202, -1.284]	[0, 0]	[0, 1]	[0, 0]	[0, 0]	0	0	0	0
14RMU425330.las	(442500.001,3333000.001,655.431)	(443999.999,3334499.999,699.229)	[-713, 3984]	[-4.278, 23.904]	[0, 0]	[0, 1]	[0, 1]	[0, 0]	0	0	0	2518370
14RMU425345.las	(442500.001,3334500.000,537.570)	(443999.999,3336000.000,843.754)	[-4031, 1570]	[-24.186, 9.42]	[0, 0]	[0, 1]	[0, 1]	[0, 0]	0	0	0	2754677
14RMU425360.las	(442500.001,3336000.001,644.859)	(443999.999,3337499.999,704.594)	[-4059, 3968]	[-24.354, 23.808]	[0, 0]	[0, 1]	[0, 1]	[0, 0]	0	0	0	3231399
14RMU425375.las	(442500.001,3337500.000,504.510)	(443999.999,3338999.999,809.022)	[-3994, 4000]	[-23.964, 24]	[0, 0]	[0, 1]	[0, 1]	[0, 0]	0	0	0	4265085
14RMU425390.las	(442500.001,3339000.000,488.126)	(443999.999,3340500.000,693.981)	[-4078, 4005]	[-24.468, 24.03]	[0, 0]	[0, 1]	[0, 1]	[0, 0]	0	0	0	3708954
14RMU425405.las	(442500.001,3340500.001,654.045)	(443999.999,3341999.999,704.415)	[-2351, 4016]	[-14.106, 24.096]	[0, 0]	[0, 1]	[0, 1]	[0, 0]	0	0	0	2535394
14RMU425420.las	(442500.001,3342000.000,641.499)	(443999.999,3343500.000,694.763)	[-4062, 1383]	[-24.372, 8.298]	[0, 0]	[0, 1]	[0, 1]	[0, 0]	0	0	0	2676224
14RMU425435.las	(442500.001,3343500.001,626.247)	(443999.999,3344999.999,669.767)	[-589, 4003]	[-3.534, 24.018]	[0, 0]	[0, 1]	[0, 1]	[0, 0]	0	0	0	2754288
14RMU425450.las	(442500.001,3345000.000,642.509)	(443999.999,3346499.999,695.490)	[-4120, 1509]	[-24.72, 9.054]	[0, 0]	[0, 1]	[0, 1]	[0, 0]	0	0	0	2846800
14RMU425465.las	(442500.001,3346500.000,638.604)	(443999.999,3348000.000,725.220)	[-2473, 4053]	[-14.838, 24.318]	[0, 0]	[0, 1]	[0, 1]	[0, 0]	0	0	0	2623106
14RMU425480.las	(442500.001,3348000.001,586.868)	(443999.999,3349499.999,797.554)	[-4098, 4005]	[-24.588, 24.03]	[0, 0]	[0, 1]	[0, 1]	[0, 0]	0	0	0	4192969
14RMU425495.las	(442500.001,3349500.000,475.627)	(443999.999,3351000.000,655.697)	[-4078, 4018]	[-24.468, 24.108]	[0, 0]	[0, 1]	[0, 1]	[0, 0]	0	0	0	3996323
14RMU425510.las	(442500.001,3351000.001,589.560)	(443999.999,3352499.999,651.152)	[-4065, 2427]	[-24.39, 14.562]	[0, 0]	[0, 1]	[0, 1]	[0, 0]	0	0	0	2867168
14RMU425525.las	(442500.001,3352500.000,462.992)	(443999.999,3354000.000,699.372)	[-1467, 3987]	[-8.802, 23.922]	[0, 0]	[0, 1]	[0, 1]	[0, 0]	0	0	0	2861748
14RMU425540.las	(442500.001,3354000.001,474.771)	(443999.999,3355499.999,682.839)	[-4102, 548]	[-24.612, 3.288]	[0, 0]	[0, 1]	[0, 1]	[0, 0]	0	0	0	2509097
14RMU425555.las	(442500.001,3355500.000,476.406)	(443999.999,3356999.999,795.863)	[-1423, 4067]	[-8.538, 24.402]	[0, 0]	[0, 1]	[0, 1]	[0, 0]	0	0	0	2602631
14RMU425570.las	(442500.001,3357000.000,577.100)	(443999.999,3358500.000,781.352)	[-4114, 2317]	[-24.684, 13.902]	[0, 0]	[0, 1]	[0, 1]	[0, 0]	0	0	0	2772798
14RMU425585.las	(442500.001,3358500.001,592.193)	(443999.999,3359999.999,721.166)	[-4112, 4057]	[-24.672, 24.342]	[0, 0]	[0, 1]	[0, 1]	[0, 0]	0	0	0	3960366
14RMU425600.las	(442500.001,3360000.000,511.130)	(443999.999,3361500.000,675.190)	[-4127, 4083]	[-24.762, 24.498]	[0, 0]	[0, 1]	[0, 1]	[0, 0]	0	0	0	2983471
14RMU425615.las	(442500.001,3361500.001,469.214)	(443999.999,3362999.999,770.950)	[-4217, 4056]	[-25.302, 24.336]	[0, 0]	[0, 1]	[0, 1]	[0, 0]	0	0	0	2798067
14RMU425630.las	(442500.001,3363000.000,563.499)	(443999.999,3364500.000,707.017)	[-1711, 4200]	[-10.266, 25.2]	[0, 0]	[0, 1]	[0, 1]	[0, 0]	0	0	0	2727459
14RMU425645.las	(442500.001,3364500.001,504.985)	(443999.999,3365999.999,841.324)	[-4284, 4365]	[-25.704, 26.19]	[0, 0]	[0, 1]	[0, 1]	[0, 0]	0	0	0	6006024
14RMU440015.las	(444000.000,3301500.001,452.446)	(445499.999,3302999.999,715.137)	[-4617, 4544]	[-27.702, 27.264]	[0, 0]	[0, 1]	[0, 1]	[0, 0]	0	0	0	4199188
14RMU440030.las	(444000.000,3303000.000,643.143)	(445499.999,3304500.000,734.411)	[-4569, 4673]	[-27.414, 28.038]	[0, 0]	[0, 1]	[0, 1]	[0, 0]	0	0	0	4030952
14RMU440045.las	(444000.000,3304500.001,510.348)	(445499.999,3305999.999,736.054)	[-4588, 4720]	[-27.528, 28.32]	[0, 0]	[0, 1]	[0, 1]	[0, 0]	0	0	0	2818828
14RMU440060.las	(444000.000,3306000.000,560.800)	(445499.999,3307500.000,890.182)	[-1288, 4521]	[-7.728, 27.126]	[0, 0]	[0, 1]	[0, 1]	[0, 0]	0	0	0	2808651
14RMU440075.las	(444000.000,3307500.001,685.975)	(445499.999,3308641.279,895.298)	[-4567, 246]	[-27.402, 1.476]	[0, 0]	[0, 1]	[0, 1]	[0, 0]	0	0	0	2583120
14RMU440315.las	(444000.000,3332671.053,682.423)	(445499.999,3333000.000,710.533)	[-1872, -169]	[-11.232, -1.014]	[0, 0]	[0, 1]	[0, 0]	[0, 0]	0	0	0	0
14RMU440330.las	(444000.000,3333000.001,629.194)	(445499.999,3334499.999,832.775)	[-704, 3983]	[-4.224, 23.898]	[0, 0]	[0, 1]	[0, 1]	[0, 0]	0	0	0	2428258
14RMU440345.las	(444000.000,3334500.000,590.077)	(445499.999,3336000.000,838.517)	[-4035, 1586]	[-24.21, 9.516]	[0, 0]	[0, 1]	[0, 1]	[0, 0]	0	0	0	2649678
14RMU440360.las	(444000.000,3336000.002,481.493)	(445499.999,3337499.999,818.155)	[-4093, 3976]	[-24.558, 23.856]	[0, 0]	[0, 1]	[0, 1]	[0, 0]	0	0	0	3061955
14RMU440375.las	(444000.000,3337500.000,502.183)	(445499.999,3338999.999,694.404)	[-4030, 3994]	[-24.18, 23.964]	[0, 0]	[0, 1]	[0, 1]	[0, 0]	0	0	0	3906801
14RMU440390.las	(444000.000,3339000.000,619.663)	(445499.999,3340500.000,713.685)	[-4072, 4013]	[-24.432, 24.078]	[0, 0]	[0, 1]	[0, 1]	[0, 0]	0	0	0	3592013
14RMU440405.las	(444000.000,3340500.001,650.801)	(445499.999,3341999.999,690.137)	[-2313, 3999]	[-13.878, 23.994]	[0, 0]	[0, 1]	[0, 1]	[0, 0]	0	0	0	2760586
14RMU440420.las	(444000.000,3342000.000,639.595)	(445499.999,3343500.000,687.962)	[-4079, 1337]	[-24.474, 8.022]	[0, 0]	[0, 1]	[0, 1]	[0, 0]	0	0	0	2579032

DPH-1.3 Report on ASPRS LAS File Format (Tiled Data) - Informational - continued

File	(Xmin, Ymin, Zmin)	(Xmax, Ymax, Zmax)	Extended Scan Angle	Scan Angle Rank	Scanner Channel	Scan Direction	Edge of Flight Line	User Data	Counts for Synthetic	Key-points	Withheld	Overlap
14RMU440435.las	(444000.000,3343500.001,639.413)	(445499.999,3344999.999,704.977)	[-592, 4023]	[-3.552, 24.138]	[0, 0]	[0, 1]	[0, 1]	[0, 0]	0	0	0	2694982
14RMU440450.las	(444000.000,3345000.000,643.528)	(445499.999,3346499.999,694.896)	[-4098, 1510]	[-24.588, 9.06]	[0, 0]	[0, 1]	[0, 1]	[0, 0]	0	0	0	2625698
14RMU440465.las	(444000.000,3346500.000,629.938)	(445499.999,3348000.000,684.060)	[-2442, 4026]	[-14.652, 24.156]	[0, 0]	[0, 1]	[0, 1]	[0, 0]	0	0	0	2668914
14RMU440480.las	(444000.000,3348000.001,455.274)	(445499.999,3349499.999,800.668)	[-4093, 4033]	[-24.558, 24.198]	[0, 0]	[0, 1]	[0, 1]	[0, 0]	0	0	0	4235341
14RMU440495.las	(444000.000,3349500.000,499.083)	(445499.999,3351000.000,680.925)	[-4089, 4041]	[-24.534, 24.246]	[0, 0]	[0, 1]	[0, 1]	[0, 0]	0	0	0	4339421
14RMU440510.las	(444000.000,3351000.001,608.897)	(445499.999,3352499.999,751.904)	[-4111, 2417]	[-24.666, 14.502]	[0, 0]	[0, 1]	[0, 1]	[0, 0]	0	0	0	2879896
14RMU440525.las	(444000.000,3352500.000,604.462)	(445499.999,3354000.000,654.231)	[-1459, 4036]	[-8.754, 24.216]	[0, 0]	[0, 1]	[0, 1]	[0, 0]	0	0	0	2796906
14RMU440540.las	(444000.000,3354000.001,611.271)	(445499.999,3355499.999,696.360)	[-4133, 513]	[-24.798, 3.078]	[0, 0]	[0, 1]	[0, 1]	[0, 0]	0	0	0	2604092
14RMU440555.las	(444000.000,3355500.000,465.808)	(445499.999,3356999.999,786.342)	[-1502, 4105]	[-9.012, 24.63]	[0, 0]	[0, 1]	[0, 1]	[0, 0]	0	0	0	2522574
14RMU440570.las	(444000.000,3357000.000,637.561)	(445499.999,3358500.000,751.171)	[-4179, 2386]	[-25.074, 14.316]	[0, 0]	[0, 1]	[0, 1]	[0, 0]	0	0	0	2750441
14RMU440585.las	(444000.000,3358500.001,576.853)	(445499.999,3359999.999,696.091)	[-4183, 4067]	[-25.098, 24.402]	[0, 0]	[0, 1]	[0, 1]	[0, 0]	0	0	0	3758718
14RMU440600.las	(444000.000,3360000.000,528.914)	(445499.999,3361500.000,818.536)	[-4115, 4104]	[-24.69, 24.624]	[0, 0]	[0, 1]	[0, 1]	[0, 0]	0	0	0	3911419
14RMU440615.las	(444000.000,3361500.001,586.900)	(445499.999,3362999.999,684.198)	[-4195, 4065]	[-25.17, 24.39]	[0, 0]	[0, 1]	[0, 1]	[0, 0]	0	0	0	2726897
14RMU440630.las	(444000.000,3363000.000,581.234)	(445499.999,3364500.000,693.580)	[-1694, 4205]	[-10.164, 25.23]	[0, 0]	[0, 1]	[0, 1]	[0, 0]	0	0	0	2723166
14RMU440645.las	(444000.000,3364500.001,525.071)	(445499.999,3365999.999,851.767)	[-4283, 4399]	[-25.698, 26.394]	[0, 0]	[0, 1]	[0, 1]	[0, 0]	0	0	0	6282587
14RMU4455015.las	(445500.000,3301500.001,554.552)	(447000.000,3302999.999,760.884)	[-4807, 4551]	[-28.842, 27.306]	[0, 0]	[0, 1]	[0, 1]	[0, 0]	0	0	0	3395996
14RMU4455030.las	(445500.000,3303000.000,553.919)	(447000.000,3304500.000,864.344)	[-4566, 4681]	[-27.396, 28.086]	[0, 0]	[0, 1]	[0, 1]	[0, 0]	0	0	0	3302084
14RMU4455045.las	(445500.000,3304500.001,672.728)	(447000.000,3305999.999,757.074)	[-4540, 4711]	[-27.24, 28.266]	[0, 0]	[0, 1]	[0, 1]	[0, 0]	0	0	0	2854649
14RMU4455060.las	(445500.000,3306000.000,676.492)	(447000.000,3307500.000,738.894)	[-1264, 4486]	[-7.584, 26.916]	[0, 0]	[0, 1]	[0, 1]	[0, 0]	0	0	0	2829433
14RMU4455075.las	(445500.000,3307500.001,669.180)	(447000.000,3308635.717,751.307)	[-4501, 212]	[-27.006, 1.272]	[0, 0]	[0, 1]	[0, 1]	[0, 0]	0	0	0	3131225
14RMU4455315.las	(445500.000,3332669.456,687.423)	(445918.132,3332999.999,704.456)	[-1843, -164]	[-11.058, -0.984]	[0, 0]	[0, 1]	[0, 0]	[0, 0]	0	0	0	0
14RMU4455330.las	(445500.000,3333000.002,567.709)	(445925.739,3334499.999,702.708)	[-715, 3975]	[-4.29, 23.85]	[0, 0]	[0, 1]	[0, 1]	[0, 0]	0	0	0	729500
14RMU4455345.las	(445500.000,3334500.000,619.682)	(445932.930,3336000.000,856.307)	[-4028, 1617]	[-24.168, 9.702]	[0, 0]	[0, 1]	[0, 1]	[0, 0]	0	0	0	830251
14RMU4455360.las	(445500.000,3336000.001,521.022)	(447000.000,3337499.999,841.347)	[-4108, 3987]	[-24.648, 23.922]	[0, 0]	[0, 1]	[0, 1]	[0, 0]	0	0	0	2902394
14RMU4455375.las	(445500.000,3337500.000,594.489)	(447000.000,3338999.999,702.074)	[-4048, 4026]	[-24.288, 24.156]	[0, 0]	[0, 1]	[0, 1]	[0, 0]	0	0	0	3545989
14RMU4455390.las	(445500.000,3339000.000,666.959)	(447000.000,3340500.000,841.300)	[-4082, 4006]	[-24.492, 24.036]	[0, 0]	[0, 1]	[0, 1]	[0, 0]	0	0	0	3694510
14RMU4455405.las	(445500.000,3340500.001,658.311)	(447000.000,3341999.999,703.202)	[-2313, 4031]	[-13.878, 24.186]	[0, 0]	[0, 1]	[0, 1]	[0, 0]	0	0	0	2700873
14RMU4455420.las	(445500.000,3342000.000,658.632)	(447000.000,3343500.000,695.207)	[-4095, 1374]	[-24.57, 8.244]	[0, 0]	[0, 1]	[0, 1]	[0, 0]	0	0	0	2437117
14RMU4455435.las	(445500.000,3343500.001,653.269)	(447000.000,3344999.999,701.586)	[-627, 4034]	[-3.762, 24.204]	[0, 0]	[0, 1]	[0, 1]	[0, 0]	0	0	0	2618722
14RMU4455450.las	(445500.000,3345000.000,636.613)	(447000.000,3346499.999,773.085)	[-4116, 1490]	[-24.696, 8.94]	[0, 0]	[0, 1]	[0, 1]	[0, 0]	0	0	0	2543537
14RMU4455465.las	(445500.000,3346500.000,623.155)	(447000.000,3348000.000,795.794)	[-2483, 4009]	[-14.898, 24.054]	[0, 0]	[0, 1]	[0, 1]	[0, 0]	0	0	0	2695299
14RMU4455480.las	(445500.000,3348000.001,549.506)	(447000.000,3349499.999,797.246)	[-4083, 3975]	[-24.498, 23.85]	[0, 0]	[0, 1]	[0, 1]	[0, 0]	0	0	0	4239422
14RMU4455495.las	(445500.000,3349500.000,584.289)	(447000.000,3351000.000,774.210)	[-4062, 4084]	[-24.372, 24.504]	[0, 0]	[0, 1]	[0, 1]	[0, 0]	0	0	0	4247747
14RMU4455510.las	(445500.000,3351000.001,618.460)	(447000.000,3352499.999,751.406)	[-4107, 2439]	[-24.642, 14.634]	[0, 0]	[0, 1]	[0, 1]	[0, 0]	0	0	0	2737945
14RMU4455525.las	(445500.000,3352500.000,465.043)	(447000.000,3354000.000,789.597)	[-1427, 4054]	[-8.562, 24.324]	[0, 0]	[0, 1]	[0, 1]	[0, 0]	0	0	0	2690096
14RMU4455540.las	(445500.000,3354000.001,488.408)	(447000.000,3355499.999,812.355)	[-4116, 506]	[-24.696, 3.036]	[0, 0]	[0, 1]	[0, 1]	[0, 0]	0	0	0	2803194
14RMU4455555.las	(445500.000,3355500.000,573.094)	(447000.000,3356999.999,823.976)	[-1531, 4126]	[-9.186, 24.756]	[0, 0]	[0, 1]	[0, 1]	[0, 0]	0	0	0	3025546
14RMU4455570.las	(445500.000,3357000.000,503.016)	(447000.000,3358500.000,829.865)	[-4189, 2451]	[-25.134, 14.706]	[0, 0]	[0, 1]	[0, 1]	[0, 0]	0	0	0	2855908
14RMU4455585.las	(445500.000,3358500.001,474.271)	(447000.000,3359999.999,847.244)	[-4200, 4114]	[-25.2, 24.684]	[0, 0]	[0, 1]	[0, 1]	[0, 0]	0	0	0	4051960
14RMU4455600.las	(445500.000,3360000.000,632.748)	(447000.000,3361500.000,753.387)	[-4167, 4174]	[-25.002, 25.044]	[0, 0]	[0, 1]	[0, 1]	[0, 0]	0	0	0	4243501
14RMU4455615.las	(445500.000,3361500.001,638.669)	(447000.000,3362999.999,842.700)	[-4245, 2590]	[-25.47, 15.54]	[0, 0]	[0, 1]	[0, 1]	[0, 0]	0	0	0	2669723
14RMU4455630.las	(445500.000,3363000.000,639.797)	(447000.000,3364500.000,746.891)	[-1663, 4156]	[-9.978, 24.936]	[0, 0]	[0, 1]	[0, 1]	[0, 0]	0	0	0	2660881
14RMU4455645.las	(445500.000,3364500.001,587.240)	(447000.000,3365999.999,730.501)	[-4254, 4400]	[-25.524, 26.4]	[0, 0]	[0, 1]	[0, 1]	[0, 0]	0	0	0	6409766
14RMU470015.las	(447000.001,3301500.001,540.192)	(448499.999,3302999.999,803.523)	[-4657, 4600]	[-27.942, 27.6]	[0, 0]	[0, 1]	[0, 1]	[0, 0]	0	0	0	3263679
14RMU470030.las	(447000.001,3303000.000,648.319)	(448499.999,3304500.000,783.151)	[-4802, 4617]	[-28.812, 27.702]	[0, 0]	[0, 1]	[0, 1]	[0, 0]	0	0	0	3787579
14RMU470045.las	(447000.001,3304500.001,556.085)	(448499.999,3305999.999,721.812)	[-4530, 2239]	[-27.18, 13.434]	[0, 0]	[0, 1]	[0, 1]	[0, 0]	0	0	0	3133338
14RMU470060.las	(447000.001,3306000.000,615.917)	(448499.999,3307500.000,763.746)	[-1227, 4485]	[-7.362, 26.91]	[0, 0]	[0, 1]	[0, 1]	[0, 0]	0	0	0	3024457
14RMU470075.las	(447000.001,3307500.001,623.439)	(448499.999,3308630.136,767.933)	[-4519, 203]	[-27.114, 1.218]	[0, 0]	[0, 1]	[0, 1]	[0, 0]	0	0	0	2840750
14RMU470360.las	(447000.001,3336119.600,614.577)	(448499.999,3337499.999,708.201)	[-4077, 4023]	[-24.462, 24.138]	[0, 0]	[0, 1]	[0, 1]	[0, 0]	0	0	0	2931484

DPH-1.3 Report on ASPRS LAS File Format (Tiled Data) - Informational - continued

File	(Xmin, Ymin, Zmin)	(Xmax, Ymax, Zmax)	Extended Scan Angle	Scan Angle Rank	Scanner Channel	Scan Direction	Edge of Flight Line	User Data	Counts for Synthetic	Key-points	Withheld	Overlap
14RMU470375.las	(447000.001,3337500.000,518.194)	(448499.999,3338999.999,725.285)	[-4071, 4021]	[-24.426, 24.126]	[0, 0]	[0, 1]	[0, 1]	[0, 0]	0	0	0	3855869
14RMU470390.las	(447000.001,3339000.000,663.832)	(448499.999,3340500.000,704.662)	[-4100, 4013]	[-24.6, 24.078]	[0, 0]	[0, 1]	[0, 1]	[0, 0]	0	0	0	3694686
14RMU470405.las	(447000.001,3340500.001,660.996)	(448499.999,3341999.999,701.244)	[-2234, 4036]	[-13.404, 24.216]	[0, 0]	[0, 1]	[0, 1]	[0, 0]	0	0	0	2566269
14RMU470420.las	(447000.001,3342000.000,620.529)	(448499.999,3343500.000,701.796)	[-4105, 1377]	[-24.63, 8.262]	[0, 0]	[0, 1]	[0, 1]	[0, 0]	0	0	0	2611433
14RMU470435.las	(447000.001,3343500.001,643.793)	(448499.999,3344999.999,684.732)	[-682, 4025]	[-4.092, 24.15]	[0, 0]	[0, 1]	[0, 1]	[0, 0]	0	0	0	2365967
14RMU470450.las	(447000.001,3345000.000,628.705)	(448499.999,3346499.999,672.360)	[-4099, 1562]	[-24.594, 9.372]	[0, 0]	[0, 1]	[0, 1]	[0, 0]	0	0	0	2530380
14RMU470465.las	(447000.001,3346500.000,476.703)	(448499.999,3348000.000,671.867)	[-2505, 4043]	[-15.03, 24.258]	[0, 0]	[0, 1]	[0, 1]	[0, 0]	0	0	0	2574260
14RMU470480.las	(447000.001,3348000.001,510.451)	(448499.999,3349499.999,804.727)	[-4123, 4061]	[-24.738, 24.366]	[0, 0]	[0, 1]	[0, 1]	[0, 0]	0	0	0	4265051
14RMU470495.las	(447000.001,3349500.000,609.513)	(448499.999,3351000.000,695.571)	[-4132, 4070]	[-24.792, 24.42]	[0, 0]	[0, 1]	[0, 1]	[0, 0]	0	0	0	3996328
14RMU470510.las	(447000.001,3351000.001,636.257)	(448499.999,3352499.999,814.511)	[-4140, 2437]	[-24.84, 14.622]	[0, 0]	[0, 1]	[0, 1]	[0, 0]	0	0	0	2694256
14RMU470525.las	(447000.001,3352500.000,512.396)	(448499.999,3354000.000,793.198)	[-1400, 4103]	[-8.4, 24.618]	[0, 0]	[0, 1]	[0, 1]	[0, 0]	0	0	0	2585061
14RMU470540.las	(447000.001,3354000.001,634.212)	(448499.999,3355499.999,769.934)	[-4147, 473]	[-24.882, 2.838]	[0, 0]	[0, 1]	[0, 1]	[0, 0]	0	0	0	2795353
14RMU470555.las	(447000.001,3355500.000,653.108)	(448499.999,3356999.999,802.760)	[-1543, 4116]	[-9.258, 24.696]	[0, 0]	[0, 1]	[0, 1]	[0, 0]	0	0	0	2819827
14RMU470570.las	(447000.001,3357000.000,556.836)	(448499.999,3358500.000,778.184)	[-4199, 2425]	[-25.194, 14.55]	[0, 0]	[0, 1]	[0, 1]	[0, 0]	0	0	0	2708632
14RMU470585.las	(447000.001,3358500.001,571.947)	(448499.999,3359999.999,762.109)	[-4185, 4123]	[-25.11, 24.738]	[0, 0]	[0, 1]	[0, 1]	[0, 0]	0	0	0	3837720
14RMU470600.las	(447000.001,3360000.000,575.778)	(448499.999,3361500.000,820.147)	[-4174, 4135]	[-25.044, 24.81]	[0, 0]	[0, 1]	[0, 1]	[0, 0]	0	0	0	4170385
14RMU470615.las	(447000.001,3361500.001,490.981)	(448499.999,3362999.999,712.315)	[-4202, 4134]	[-25.212, 24.804]	[0, 0]	[0, 1]	[0, 1]	[0, 0]	0	0	0	2875840
14RMU470630.las	(447000.001,3363000.000,636.569)	(448499.999,3364500.000,790.751)	[-1613, 4151]	[-9.678, 24.906]	[0, 0]	[0, 1]	[0, 1]	[0, 0]	0	0	0	2569268
14RMU470645.las	(447000.001,3364500.001,465.740)	(448499.999,3365999.999,806.423)	[-4226, 4276]	[-25.356, 25.656]	[0, 0]	[0, 1]	[0, 1]	[0, 0]	0	0	0	7139077
14RMU485015.las	(448500.000,3301500.001,585.301)	(450000.000,3302999.999,720.887)	[-4500, 4583]	[-27, 27.498]	[0, 0]	[0, 1]	[0, 1]	[0, 0]	0	0	0	3818868
14RMU485030.las	(448500.000,3303000.000,632.214)	(450000.000,3304500.000,778.303)	[-4624, 4473]	[-27.744, 26.838]	[0, 0]	[0, 1]	[0, 1]	[0, 0]	0	0	0	4106054
14RMU485045.las	(448500.000,3304500.001,580.288)	(450000.000,3305999.999,718.979)	[-4483, 2167]	[-26.898, 13.002]	[0, 0]	[0, 1]	[0, 1]	[0, 0]	0	0	0	2866252
14RMU485060.las	(448500.000,3306000.000,553.027)	(450000.000,3307500.000,727.060)	[-1227, 4455]	[-7.362, 26.73]	[0, 0]	[0, 1]	[0, 1]	[0, 0]	0	0	0	2958504
14RMU485075.las	(448500.000,3307500.001,665.463)	(450000.000,3308624.547,723.422)	[-4502, 204]	[-27.012, 1.224]	[0, 0]	[0, 1]	[0, 1]	[0, 0]	0	0	0	2938114
14RMU485360.las	(448500.000,3336117.938,676.385)	(448948.959,3337499.999,709.811)	[-4030, 3986]	[-24.18, 23.916]	[0, 0]	[0, 1]	[0, 1]	[0, 0]	0	0	0	795713
14RMU485375.las	(448500.000,3337500.000,602.331)	(448955.958,3339000.000,702.954)	[-4056, 4001]	[-24.336, 24.006]	[0, 0]	[0, 1]	[0, 1]	[0, 0]	0	0	0	1060918
14RMU485390.las	(448500.000,3339000.001,524.846)	(450000.000,3340500.000,713.119)	[-4092, 3953]	[-24.552, 23.718]	[0, 0]	[0, 1]	[0, 1]	[0, 0]	0	0	0	2854162
14RMU485405.las	(448500.000,3340500.001,658.454)	(450000.000,3341999.999,700.658)	[-2249, 4028]	[-13.494, 24.168]	[0, 0]	[0, 1]	[0, 1]	[0, 0]	0	0	0	2781288
14RMU485420.las	(448500.000,3342000.000,651.483)	(450000.000,3343500.000,683.913)	[-4074, 1365]	[-24.444, 8.19]	[0, 0]	[0, 1]	[0, 1]	[0, 0]	0	0	0	2472737
14RMU485435.las	(448500.000,3343500.001,616.657)	(450000.000,3344999.999,688.622)	[-677, 4034]	[-4.062, 24.204]	[0, 0]	[0, 1]	[0, 1]	[0, 0]	0	0	0	2278843
14RMU485450.las	(448500.000,3345000.000,634.139)	(450000.000,3346499.999,670.172)	[-4100, 1596]	[-24.6, 9.576]	[0, 0]	[0, 1]	[0, 1]	[0, 0]	0	0	0	2724031
14RMU485465.las	(448500.000,3346500.000,652.176)	(450000.000,3348000.000,687.704)	[-2509, 4038]	[-15.054, 24.228]	[0, 0]	[0, 1]	[0, 1]	[0, 0]	0	0	0	2767015
14RMU485480.las	(448500.000,3348000.001,627.724)	(450000.000,3349499.999,703.907)	[-4126, 4056]	[-24.756, 24.336]	[0, 0]	[0, 1]	[0, 1]	[0, 0]	0	0	0	4379949
14RMU485495.las	(448500.000,3349500.000,535.075)	(450000.000,3351000.000,707.950)	[-4101, 4106]	[-24.606, 24.636]	[0, 0]	[0, 1]	[0, 1]	[0, 0]	0	0	0	4204766
14RMU485510.las	(448500.000,3351000.001,527.248)	(450000.000,3352499.999,816.044)	[-4151, 2410]	[-24.906, 14.46]	[0, 0]	[0, 1]	[0, 1]	[0, 0]	0	0	0	2785395
14RMU485525.las	(448500.000,3352500.000,609.697)	(450000.000,3354000.000,762.792)	[-1442, 4070]	[-8.652, 24.42]	[0, 0]	[0, 1]	[0, 1]	[0, 0]	0	0	0	2587005
14RMU485540.las	(448500.000,3354000.001,634.329)	(450000.000,3355499.999,839.685)	[-4165, 487]	[-24.99, 2.922]	[0, 0]	[0, 1]	[0, 1]	[0, 0]	0	0	0	2799896
14RMU485555.las	(448500.000,3355500.000,585.327)	(450000.000,3356999.999,793.333)	[-1511, 4119]	[-9.066, 24.714]	[0, 0]	[0, 1]	[0, 1]	[0, 0]	0	0	0	2551010
14RMU485570.las	(448500.000,3357000.000,574.038)	(450000.000,3358500.000,818.720)	[-4183, 2393]	[-25.098, 14.358]	[0, 0]	[0, 1]	[0, 1]	[0, 0]	0	0	0	2614253
14RMU485585.las	(448500.000,3358500.001,500.915)	(450000.000,3359999.999,735.783)	[-4170, 4104]	[-25.02, 24.624]	[0, 0]	[0, 1]	[0, 1]	[0, 0]	0	0	0	3776999
14RMU485600.las	(448500.000,3360000.000,590.724)	(450000.000,3361500.000,675.149)	[-4167, 4108]	[-25.002, 24.648]	[0, 0]	[0, 1]	[0, 1]	[0, 0]	0	0	0	4218074
14RMU485615.las	(448500.000,3361500.001,611.352)	(450000.000,3362999.999,732.451)	[-4183, 2497]	[-25.098, 14.982]	[0, 0]	[0, 1]	[0, 1]	[0, 0]	0	0	0	2536258
14RMU485630.las	(448500.000,3363000.000,618.722)	(450000.000,3364500.000,806.141)	[-1637, 4126]	[-9.822, 24.756]	[0, 0]	[0, 1]	[0, 1]	[0, 0]	0	0	0	2999476
14RMU485645.las	(448500.000,3364500.001,507.500)	(450000.000,3365999.999,779.216)	[-4174, 4185]	[-25.044, 25.11]	[0, 0]	[0, 1]	[0, 1]	[0, 0]	0	0	0	7105448
14RMU500015.las	(450000.001,3301500.001,496.695)	(451499.999,3302999.999,770.141)	[-4487, 4531]	[-26.922, 27.186]	[0, 0]	[0, 1]	[0, 1]	[0, 0]	0	0	0	3607152
14RMU500030.las	(450000.001,3303000.000,565.010)	(451499.999,3304500.000,793.999)	[-4538, 4483]	[-27.228, 26.898]	[0, 0]	[0, 1]	[0, 1]	[0, 0]	0	0	0	3973946
14RMU500045.las	(450000.001,3304500.001,623.262)	(451499.999,3305999.999,717.122)	[-4510, 2147]	[-27.06, 12.882]	[0, 0]	[0, 1]	[0, 1]	[0, 0]	0	0	0	3072643
14RMU500060.las	(450000.001,3306000.000,646.107)	(451499.999,3307500.000,805.049)	[-1202, 4451]	[-7.212, 26.706]	[0, 0]	[0, 1]	[0, 1]	[0, 0]	0	0	0	2647344
14RMU500075.las	(450000.001,3307500.001,671.730)	(451499.999,3308618.980,716.758)	[-4497, 144]	[-26.982, 0.864]	[0, 0]	[0, 1]	[0, 1]	[0, 0]	0	0	0	2726347

DPH-1.3 Report on ASPRS LAS File Format (Tiled Data) - Informational - continued

File	(Xmin, Ymin, Zmin)	(Xmax, Ymax, Zmax)	Extended Scan Angle	Scan Angle Rank	Scanner Channel	Scan Direction	Edge of Flight Line	User Data	Counts for Synthetic	Key-points	Withheld	Overlap
14RMU500390.las	(450000.001,3339568.886,669.480)	(451499.999,3340500.000,698.977)	[-4065, 276]	[-24.39, 1.656]	[0, 0]	[0, 1]	[0, 1]	[0, 0]	0	0	0	2450200
14RMU500405.las	(450000.001,3340500.001,660.701)	(451499.999,3341999.999,696.809)	[-2172, 4030]	[-13.032, 24.18]	[0, 0]	[0, 1]	[0, 1]	[0, 0]	0	0	0	2529802
14RMU500420.las	(450000.001,3342000.000,651.925)	(451499.999,3343500.000,689.681)	[-4081, 1249]	[-24.486, 7.494]	[0, 0]	[0, 1]	[0, 1]	[0, 0]	0	0	0	2456486
14RMU500435.las	(450000.001,3343500.001,641.707)	(451499.999,3344999.999,677.016)	[-669, 4005]	[-4.014, 24.03]	[0, 0]	[0, 1]	[0, 1]	[0, 0]	0	0	0	2831520
14RMU500450.las	(450000.001,3345000.000,641.648)	(451499.999,3346499.999,832.765)	[-4098, 1625]	[-24.588, 9.75]	[0, 0]	[0, 1]	[0, 1]	[0, 0]	0	0	0	2852675
14RMU500465.las	(450000.001,3346500.000,650.342)	(451499.999,3348000.000,804.942)	[-2511, 4078]	[-15.066, 24.468]	[0, 0]	[0, 1]	[0, 1]	[0, 0]	0	0	0	2957911
14RMU500480.las	(450000.001,3348000.001,639.508)	(451499.999,3349499.999,714.863)	[-4134, 4060]	[-24.804, 24.36]	[0, 0]	[0, 1]	[0, 1]	[0, 0]	0	0	0	4841946
14RMU500495.las	(450000.001,3349500.000,619.916)	(451499.999,3351000.000,753.777)	[-4159, 4129]	[-24.954, 24.774]	[0, 0]	[0, 1]	[0, 1]	[0, 0]	0	0	0	4084388
14RMU500510.las	(450000.001,3351000.001,554.987)	(451499.999,3352499.999,812.425)	[-4183, 2386]	[-25.098, 14.316]	[0, 0]	[0, 1]	[0, 1]	[0, 0]	0	0	0	2630968
14RMU500525.las	(450000.001,3352500.000,604.257)	(451499.999,3354000.000,776.580)	[-1438, 4105]	[-8.628, 24.63]	[0, 0]	[0, 1]	[0, 1]	[0, 0]	0	0	0	2662434
14RMU500540.las	(450000.001,3354000.001,498.550)	(451499.999,3355499.999,838.000)	[-4182, 492]	[-25.092, 2.952]	[0, 0]	[0, 1]	[0, 1]	[0, 0]	0	0	0	2764024
14RMU500555.las	(450000.001,3355500.000,503.347)	(451499.999,3356999.999,743.965)	[-1582, 4113]	[-9.492, 24.678]	[0, 0]	[0, 1]	[0, 1]	[0, 0]	0	0	0	2258067
14RMU500570.las	(450000.001,3357000.000,562.982)	(451499.999,3358500.000,700.796)	[-4197, 2471]	[-25.182, 14.826]	[0, 0]	[0, 1]	[0, 1]	[0, 0]	0	0	0	2443011
14RMU500585.las	(450000.001,3358500.001,498.881)	(451499.999,3359999.999,860.296)	[-4186, 4119]	[-25.116, 24.714]	[0, 0]	[0, 1]	[0, 1]	[0, 0]	0	0	0	3474052
14RMU500600.las	(450000.001,3360000.000,535.137)	(451499.999,3361500.000,711.940)	[-4182, 4119]	[-25.092, 24.714]	[0, 0]	[0, 1]	[0, 1]	[0, 0]	0	0	0	4310447
14RMU500615.las	(450000.001,3361500.001,603.919)	(451499.999,3362999.999,679.415)	[-4149, 2498]	[-24.894, 14.988]	[0, 0]	[0, 1]	[0, 1]	[0, 0]	0	0	0	2844016
14RMU500630.las	(450000.001,3363000.000,559.971)	(451499.999,3364500.000,730.975)	[-1619, 4076]	[-9.714, 24.456]	[0, 0]	[0, 1]	[0, 1]	[0, 0]	0	0	0	2998637
14RMU500645.las	(450000.001,3364500.001,452.637)	(451499.999,3365999.999,706.891)	[-4129, 4218]	[-24.774, 25.308]	[0, 0]	[0, 1]	[0, 1]	[0, 0]	0	0	0	6304687
14RMU515015.las	(451500.000,3301500.001,610.503)	(453000.000,3302999.999,735.671)	[-4448, 4534]	[-26.688, 27.204]	[0, 0]	[0, 1]	[0, 1]	[0, 0]	0	0	0	3501888
14RMU515030.las	(451500.000,3303000.000,591.793)	(453000.000,3304500.000,710.987)	[-4542, 4484]	[-27.252, 26.904]	[0, 0]	[0, 1]	[0, 1]	[0, 0]	0	0	0	3942042
14RMU515045.las	(451500.000,3304500.001,619.886)	(453000.000,3305999.999,717.170)	[-4519, 2127]	[-27.114, 12.762]	[0, 0]	[0, 1]	[0, 1]	[0, 0]	0	0	0	3141880
14RMU515060.las	(451500.000,3306000.000,565.615)	(453000.000,3307500.000,721.498)	[-1164, 4487]	[-6.984, 26.922]	[0, 0]	[0, 1]	[0, 1]	[0, 0]	0	0	0	2813365
14RMU515075.las	(451500.000,3307500.001,500.738)	(453000.000,3308613.389,737.524)	[-4482, 117]	[-26.892, 0.702]	[0, 0]	[0, 1]	[0, 1]	[0, 0]	0	0	0	2983547
14RMU515390.las	(451500.000,3339567.285,666.049)	(451971.149,3340500.000,690.365)	[-4059, 278]	[-24.354, 1.668]	[0, 0]	[0, 1]	[0, 1]	[0, 0]	0	0	0	975406
14RMU515405.las	(451500.000,3340500.001,659.438)	(451977.761,3341999.998,687.067)	[-2174, 4000]	[-13.044, 24]	[0, 0]	[0, 1]	[0, 1]	[0, 0]	0	0	0	993406
14RMU515420.las	(451500.000,3342000.000,656.282)	(453000.000,3343500.000,684.748)	[-4091, 1225]	[-24.546, 7.35]	[0, 0]	[0, 1]	[0, 1]	[0, 0]	0	0	0	1274477
14RMU515435.las	(451500.000,3343500.001,650.208)	(453000.000,3344999.999,690.840)	[-676, 4052]	[-4.056, 24.312]	[0, 0]	[0, 1]	[0, 1]	[0, 0]	0	0	0	2740269
14RMU515450.las	(451500.000,3345000.000,654.575)	(453000.000,3346499.999,692.432)	[-4128, 1657]	[-24.768, 9.942]	[0, 0]	[0, 1]	[0, 1]	[0, 0]	0	0	0	3104093
14RMU515465.las	(451500.000,3346500.000,603.119)	(453000.000,3348000.000,686.037)	[-2530, 4089]	[-15.18, 24.534]	[0, 0]	[0, 1]	[0, 1]	[0, 0]	0	0	0	2862056
14RMU515480.las	(451500.000,3348000.001,502.601)	(453000.000,3349499.999,728.400)	[-4133, 4085]	[-24.798, 24.51]	[0, 0]	[0, 1]	[0, 1]	[0, 0]	0	0	0	4350490
14RMU515495.las	(451500.000,3349500.000,535.468)	(453000.000,3351000.000,736.411)	[-4164, 4094]	[-24.984, 24.564]	[0, 0]	[0, 1]	[0, 1]	[0, 0]	0	0	0	3923135
14RMU515510.las	(451500.000,3351000.001,653.880)	(453000.000,3352499.999,688.519)	[-4173, 2321]	[-25.038, 13.926]	[0, 0]	[0, 1]	[0, 1]	[0, 0]	0	0	0	2974526
14RMU515525.las	(451500.000,3352500.000,665.753)	(453000.000,3354000.000,814.625)	[-1369, 4137]	[-8.214, 24.822]	[0, 0]	[0, 1]	[0, 1]	[0, 0]	0	0	0	2536537
14RMU515540.las	(451500.000,3354000.001,555.996)	(453000.000,3355499.999,706.929)	[-4199, 518]	[-25.194, 3.108]	[0, 0]	[0, 1]	[0, 1]	[0, 0]	0	0	0	2630971
14RMU515555.las	(451500.000,3355500.000,584.894)	(453000.000,3356999.999,792.226)	[-1608, 4138]	[-9.648, 24.828]	[0, 0]	[0, 1]	[0, 1]	[0, 0]	0	0	0	2735923
14RMU515570.las	(451500.000,3357000.000,550.060)	(453000.000,3358500.000,842.328)	[-4213, 2480]	[-25.278, 14.88]	[0, 0]	[0, 1]	[0, 1]	[0, 0]	0	0	0	2554378
14RMU515585.las	(451500.000,3358500.001,459.876)	(453000.000,3359999.999,824.154)	[-4201, 4153]	[-25.206, 24.918]	[0, 0]	[0, 1]	[0, 1]	[0, 0]	0	0	0	3906253
14RMU515600.las	(451500.000,3360000.000,607.863)	(453000.000,3361500.000,788.443)	[-4200, 4141]	[-25.2, 24.846]	[0, 0]	[0, 1]	[0, 1]	[0, 0]	0	0	0	3910602
14RMU515615.las	(451500.000,3361500.001,617.444)	(453000.000,3362999.999,691.384)	[-4184, 2464]	[-25.104, 14.784]	[0, 0]	[0, 1]	[0, 1]	[0, 0]	0	0	0	2470048
14RMU515630.las	(451500.000,3363000.000,590.951)	(453000.000,3364500.000,671.949)	[-1546, 4076]	[-9.276, 24.456]	[0, 0]	[0, 1]	[0, 1]	[0, 0]	0	0	0	3032910
14RMU515645.las	(451500.000,3364500.001,478.155)	(453000.000,3365999.999,779.993)	[-4159, 4165]	[-24.954, 24.99]	[0, 0]	[0, 1]	[0, 1]	[0, 0]	0	0	0	7059796
14RMU530015.las	(453000.001,3301500.001,448.975)	(454500.000,3302999.999,744.366)	[-4382, 4453]	[-26.292, 26.718]	[0, 0]	[0, 1]	[0, 1]	[0, 0]	0	0	0	4064178
14RMU530030.las	(453000.001,3303000.000,532.520)	(454500.000,3304500.000,735.845)	[-4497, 4416]	[-26.982, 26.496]	[0, 0]	[0, 1]	[0, 1]	[0, 0]	0	0	0	4229424
14RMU530045.las	(453000.001,3304500.001,579.069)	(454500.000,3305999.999,738.949)	[-4496, 2089]	[-26.976, 12.534]	[0, 0]	[0, 1]	[0, 1]	[0, 0]	0	0	0	2991452
14RMU530060.las	(453000.001,3306000.000,627.250)	(454500.000,3307500.000,708.868)	[-1176, 4453]	[-7.056, 26.718]	[0, 0]	[0, 1]	[0, 1]	[0, 0]	0	0	0	2820819
14RMU530075.las	(453000.001,3307500.001,649.681)	(454500.000,3308607.759,815.850)	[-4444, 108]	[-26.664, 0.648]	[0, 0]	[0, 1]	[0, 1]	[0, 0]	0	0	0	3068589
14RMU530420.las	(453000.001,3343018.977,662.594)	(454500.000,3343500.000,695.811)	[-4081, -278]	[-24.486, -1.668]	[0, 0]	[0, 1]	[0, 1]	[0, 0]	0	0	0	590286
14RMU530435.las	(453000.001,3343500.001,663.552)	(454500.000,3344999.999,771.886)	[-710, 4055]	[-4.26, 24.33]	[0, 0]	[0, 1]	[0, 1]	[0, 0]	0	0	0	2624837
14RMU530450.las	(453000.001,3345000.000,587.514)	(454500.000,3346499.999,703.657)	[-4144, 1644]	[-24.864, 9.864]	[0, 0]	[0, 1]	[0, 1]	[0, 0]	0	0	0	2641636

DPH-1.3 Report on ASPRS LAS File Format (Tiled Data) - Informational - continued

File	(Xmin, Ymin, Zmin)	(Xmax, Ymax, Zmax)	Extended Scan Angle	Scan Angle Rank	Scanner Channel	Scan Direction	Edge of Flight Line	User Data	Counts for Synthetic	Key-points	Withheld	Overlap
14RMU530465.las	(453000.001,3346500.000,652.310)	(454500.000,3348000.000,725.401)	[-2587, 4106]	[-15.522, 24.636]	[0, 0]	[0, 1]	[0, 1]	[0, 0]	0	0	0	2927804
14RMU530480.las	(453000.001,3348000.001,655.666)	(454500.000,3349499.999,721.759)	[-4176, 4063]	[-25.056, 24.378]	[0, 0]	[0, 1]	[0, 1]	[0, 0]	0	0	0	4538229
14RMU530495.las	(453000.001,3349500.000,494.800)	(454500.000,3351000.000,823.059)	[-4167, 4133]	[-25.002, 24.798]	[0, 0]	[0, 1]	[0, 1]	[0, 0]	0	0	0	3971696
14RMU530510.las	(453000.001,3351000.001,661.314)	(454500.000,3352499.999,856.141)	[-4183, 2330]	[-25.098, 13.98]	[0, 0]	[0, 1]	[0, 1]	[0, 0]	0	0	0	3032536
14RMU530525.las	(453000.001,3352500.000,540.277)	(454500.000,3354000.000,848.297)	[-1386, 4138]	[-8.316, 24.828]	[0, 0]	[0, 1]	[0, 1]	[0, 0]	0	0	0	2485191
14RMU530540.las	(453000.001,3354000.001,657.824)	(454500.000,3355499.999,783.713)	[-4191, 523]	[-25.146, 3.138]	[0, 0]	[0, 1]	[0, 1]	[0, 0]	0	0	0	2595337
14RMU530555.las	(453000.001,3355500.000,642.306)	(454500.000,3356999.999,699.295)	[-1586, 4139]	[-9.516, 24.834]	[0, 0]	[0, 1]	[0, 1]	[0, 0]	0	0	0	2747500
14RMU530570.las	(453000.001,3357000.000,496.060)	(454500.000,3358500.000,808.943)	[-4160, 4075]	[-24.96, 24.45]	[0, 0]	[0, 1]	[0, 1]	[0, 0]	0	0	0	2480174
14RMU530585.las	(453000.001,3358500.001,623.577)	(454500.000,3359999.999,739.148)	[-4131, 4104]	[-24.786, 24.624]	[0, 0]	[0, 1]	[0, 1]	[0, 0]	0	0	0	3751793
14RMU530600.las	(453000.001,3360000.000,435.991)	(454500.000,3361500.000,777.879)	[-4165, 4088]	[-24.99, 24.528]	[0, 0]	[0, 1]	[0, 1]	[0, 0]	0	0	0	4090357
14RMU530615.las	(453000.001,3361500.001,576.596)	(454500.000,3362999.999,776.706)	[-4147, 2394]	[-24.882, 14.364]	[0, 0]	[0, 1]	[0, 1]	[0, 0]	0	0	0	2393487
14RMU530630.las	(453000.001,3363000.000,589.624)	(454500.000,3364500.000,703.756)	[-1542, 4082]	[-9.252, 24.492]	[0, 0]	[0, 1]	[0, 1]	[0, 0]	0	0	0	2745257
14RMU530645.las	(453000.001,3364500.001,478.506)	(454500.000,3365999.999,677.624)	[-4162, 4214]	[-24.972, 25.284]	[0, 0]	[0, 1]	[0, 1]	[0, 0]	0	0	0	6979465
14RMU545015.las	(454500.001,3301500.001,420.777)	(455999.999,3302999.999,734.223)	[-4467, 4401]	[-26.802, 26.406]	[0, 0]	[0, 1]	[0, 1]	[0, 0]	0	0	0	4183493
14RMU545030.las	(454500.001,3303000.000,570.833)	(455999.999,3304500.000,696.530)	[-4455, 4449]	[-26.73, 26.694]	[0, 0]	[0, 1]	[0, 1]	[0, 0]	0	0	0	4275655
14RMU545045.las	(454500.001,3304500.001,614.988)	(455999.999,3305999.999,704.475)	[-4559, 2084]	[-27.354, 12.504]	[0, 0]	[0, 1]	[0, 1]	[0, 0]	0	0	0	3011704
14RMU545060.las	(454500.001,3306000.000,620.390)	(455999.999,3307500.000,710.981)	[-1177, 4475]	[-7.062, 26.85]	[0, 0]	[0, 1]	[0, 1]	[0, 0]	0	0	0	2733198
14RMU545075.las	(454500.001,3307500.001,620.863)	(455999.999,3308602.226,702.411)	[-4408, 105]	[-26.448, 0.63]	[0, 0]	[0, 1]	[0, 1]	[0, 0]	0	0	0	3162260
14RMU545420.las	(454500.002,3343017.358,668.953)	(454991.721,3343499.999,697.621)	[-4065, -292]	[-24.39, -1.752]	[0, 0]	[0, 1]	[0, 1]	[0, 0]	0	0	0	177084
14RMU545435.las	(454500.001,3343500.006,677.289)	(454997.877,3344999.999,700.752)	[-714, 4069]	[-4.284, 24.414]	[0, 0]	[0, 1]	[0, 1]	[0, 0]	0	0	0	717275
14RMU545450.las	(454500.001,3345000.000,672.766)	(455999.992,3346500.000,699.957)	[-4144, 1660]	[-24.864, 9.96]	[0, 0]	[0, 1]	[0, 1]	[0, 0]	0	0	0	783258
14RMU545465.las	(454500.001,3346500.000,656.088)	(455999.999,3348000.000,831.684)	[-2641, 4128]	[-15.846, 24.768]	[0, 0]	[0, 1]	[0, 1]	[0, 0]	0	0	0	2668975
14RMU545480.las	(454500.001,3348000.001,654.290)	(455999.999,3349499.999,780.429)	[-4213, 4044]	[-25.278, 24.264]	[0, 0]	[0, 1]	[0, 1]	[0, 0]	0	0	0	4163227
14RMU545495.las	(454500.001,3349500.000,505.157)	(455999.999,3351000.000,848.774)	[-4143, 4104]	[-24.858, 24.624]	[0, 0]	[0, 1]	[0, 1]	[0, 0]	0	0	0	3724899
14RMU545510.las	(454500.001,3351000.001,576.487)	(455999.999,3352499.999,699.453)	[-4129, 2299]	[-24.774, 13.794]	[0, 0]	[0, 1]	[0, 1]	[0, 0]	0	0	0	2666167
14RMU545525.las	(454500.001,3352500.000,493.556)	(455999.999,3354000.000,850.853)	[-1396, 4116]	[-8.376, 24.696]	[0, 0]	[0, 1]	[0, 1]	[0, 0]	0	0	0	2626102
14RMU545540.las	(454500.001,3354000.001,588.669)	(455999.999,3355499.999,807.048)	[-4233, 594]	[-25.398, 3.564]	[0, 0]	[0, 1]	[0, 1]	[0, 0]	0	0	0	2685313
14RMU545555.las	(454500.001,3355500.000,652.137)	(455999.999,3356999.999,723.062)	[-1648, 4153]	[-9.888, 24.918]	[0, 0]	[0, 1]	[0, 1]	[0, 0]	0	0	0	2659549
14RMU545570.las	(454500.001,3357000.000,499.822)	(455999.999,3358500.000,739.956)	[-4197, 2457]	[-25.182, 14.742]	[0, 0]	[0, 1]	[0, 1]	[0, 0]	0	0	0	2562865
14RMU545585.las	(454500.001,3358500.001,618.994)	(455999.999,3359999.999,802.471)	[-4128, 4091]	[-24.768, 24.546]	[0, 0]	[0, 1]	[0, 1]	[0, 0]	0	0	0	4078148
14RMU545600.las	(454500.001,3360000.000,516.036)	(455999.999,3361500.000,786.745)	[-4165, 4086]	[-24.99, 24.516]	[0, 0]	[0, 1]	[0, 1]	[0, 0]	0	0	0	4128506
14RMU545615.las	(454500.001,3361500.001,494.148)	(455999.999,3362999.999,817.442)	[-4177, 2443]	[-25.062, 14.658]	[0, 0]	[0, 1]	[0, 1]	[0, 0]	0	0	0	2619240
14RMU545630.las	(454500.001,3363000.000,582.565)	(455999.999,3364500.000,702.939)	[-1522, 4087]	[-9.132, 24.522]	[0, 0]	[0, 1]	[0, 1]	[0, 0]	0	0	0	3044629
14RMU545645.las	(454500.001,3364500.001,421.045)	(455999.999,3365999.999,764.694)	[-4131, 4149]	[-24.786, 24.894]	[0, 0]	[0, 1]	[0, 1]	[0, 0]	0	0	0	7158864
14RMU560015.las	(456000.000,3301500.001,432.430)	(457500.000,3302999.999,666.426)	[-4483, 4469]	[-26.898, 26.814]	[0, 0]	[0, 1]	[0, 1]	[0, 0]	0	0	0	3964146
14RMU560030.las	(456000.000,3303000.000,487.201)	(457500.000,3304500.000,682.568)	[-4418, 4454]	[-26.508, 26.724]	[0, 0]	[0, 1]	[0, 1]	[0, 0]	0	0	0	4133549
14RMU560045.las	(456000.000,3304500.001,581.773)	(457500.000,3305999.999,702.194)	[-4483, 2084]	[-26.898, 12.504]	[0, 0]	[0, 1]	[0, 1]	[0, 0]	0	0	0	3237133
14RMU560060.las	(456000.000,3306000.000,531.416)	(457500.000,3307500.000,692.407)	[-1083, 4382]	[-6.498, 26.292]	[0, 0]	[0, 1]	[0, 1]	[0, 0]	0	0	0	3178188
14RMU560075.las	(456000.000,3307500.001,599.562)	(457500.000,3308596.671,683.836)	[-4397, 68]	[-26.382, 0.408]	[0, 0]	[0, 1]	[0, 1]	[0, 0]	0	0	0	3217801
14RMU560450.las	(456000.013,3346469.913,671.113)	(457499.984,3346500.000,700.077)	[1486, 1660]	[8.916, 9.96]	[0, 0]	[0, 1]	[0, 0]	[0, 0]	0	0	0	0
14RMU560465.las	(456000.000,3346500.000,652.603)	(457500.000,3348000.000,730.431)	[-2594, 4074]	[-15.564, 24.444]	[0, 0]	[0, 1]	[0, 1]	[0, 0]	0	0	0	2791232
14RMU560480.las	(456000.000,3348000.001,593.032)	(457500.000,3349499.999,766.800)	[-4132, 4053]	[-24.792, 24.318]	[0, 0]	[0, 1]	[0, 1]	[0, 0]	0	0	0	4331913
14RMU560495.las	(456000.000,3349500.000,541.065)	(457500.000,3351000.000,782.531)	[-4131, 4068]	[-24.786, 24.408]	[0, 0]	[0, 1]	[0, 1]	[0, 0]	0	0	0	3876522
14RMU560510.las	(456000.000,3351000.001,625.276)	(457500.000,3352499.999,760.063)	[-4130, 2343]	[-24.78, 14.058]	[0, 0]	[0, 1]	[0, 1]	[0, 0]	0	0	0	2858982
14RMU560525.las	(456000.000,3352500.000,598.268)	(457500.000,3354000.000,756.464)	[-1362, 4082]	[-8.172, 24.492]	[0, 0]	[0, 1]	[0, 1]	[0, 0]	0	0	0	2792396
14RMU560540.las	(456000.000,3354000.001,617.044)	(457500.000,3355499.999,848.851)	[-4165, 607]	[-24.99, 3.642]	[0, 0]	[0, 1]	[0, 1]	[0, 0]	0	0	0	2710082
14RMU560555.las	(456000.000,3355500.000,660.165)	(457500.000,3356999.999,809.920)	[-1620, 4137]	[-9.72, 24.822]	[0, 0]	[0, 1]	[0, 1]	[0, 0]	0	0	0	2545480
14RMU560570.las	(456000.000,3357000.000,506.066)	(457499.999,3358500.000,790.389)	[-4198, 4072]	[-25.188, 24.432]	[0, 0]	[0, 1]	[0, 1]	[0, 0]	0	0	0	2578044
14RMU560585.las	(456000.000,3358500.001,641.410)	(457500.000,3359999.999,764.683)	[-4184, 4178]	[-25.104, 25.068]	[0, 0]	[0, 1]	[0, 1]	[0, 0]	0	0	0	3915418

DPH-1.3 Report on ASPRS LAS File Format (Tiled Data) - Informational - continued

File	(Xmin, Ymin, Zmin)	(Xmax, Ymax, Zmax)	Extended Scan Angle	Scan Angle Rank	Scanner Channel	Scan Direction	Edge of Flight Line	User Data	Counts for Synthetic	Key-points	Withheld	Overlap
14RMU560600.las	(456000.000,3360000.000,514.515)	(457500.000,3361500.000,797.854)	[-4260, 4132]	[-25.56, 24.792]	[0, 0]	[0, 1]	[0, 1]	[0, 0]	0	0	0	4035084
14RMU560615.las	(456000.000,3361500.001,506.658)	(457500.000,3362999.999,781.611)	[-4199, 2459]	[-25.194, 14.754]	[0, 0]	[0, 1]	[0, 1]	[0, 0]	0	0	0	2793845
14RMU560630.las	(456000.000,3363000.000,545.358)	(457500.000,3364500.000,691.340)	[-1525, 4129]	[-9.15, 24.774]	[0, 0]	[0, 1]	[0, 1]	[0, 0]	0	0	0	2703097
14RMU560645.las	(456000.000,3364500.001,479.302)	(457500.000,3365999.999,787.424)	[-4182, 4168]	[-25.092, 25.008]	[0, 0]	[0, 1]	[0, 1]	[0, 0]	0	0	0	7037749
14RMU575015.las	(457500.001,3301500.001,375.445)	(458999.999,3302999.999,670.470)	[-4369, 4482]	[-26.214, 26.892]	[0, 0]	[0, 1]	[0, 1]	[0, 0]	0	0	0	3595077
14RMU575030.las	(457500.001,3303000.000,509.138)	(458999.999,3304500.000,777.530)	[-4451, 4378]	[-26.706, 26.268]	[0, 0]	[0, 1]	[0, 1]	[0, 0]	0	0	0	3863769
14RMU575045.las	(457500.001,3304500.001,549.342)	(458999.999,3305999.999,723.360)	[-4436, 2025]	[-26.616, 12.15]	[0, 0]	[0, 1]	[0, 1]	[0, 0]	0	0	0	3071004
14RMU575060.las	(457500.001,3306000.000,574.332)	(458999.999,3307500.000,757.183)	[-1074, 4379]	[-6.444, 26.274]	[0, 0]	[0, 1]	[0, 1]	[0, 0]	0	0	0	3153600
14RMU575075.las	(457500.001,3307500.001,611.020)	(458999.999,3308591.103,772.061)	[-4604, 48]	[-27.624, 0.288]	[0, 0]	[0, 1]	[0, 1]	[0, 0]	0	0	0	3301242
14RMU575450.las	(457500.003,3346464.243,660.887)	(458999.993,3346500.000,693.020)	[1488, 1688]	[8.928, 10.128]	[0, 0]	[0, 1]	[0, 0]	[0, 0]	0	0	0	0
14RMU575465.las	(457500.001,3346500.000,525.117)	(458999.999,3348000.000,780.536)	[-2596, 4065]	[-15.576, 24.39]	[0, 0]	[0, 1]	[0, 1]	[0, 0]	0	0	0	2561210
14RMU575480.las	(457500.001,3348000.001,536.831)	(458999.999,3349499.999,783.987)	[-4127, 4015]	[-24.762, 24.09]	[0, 0]	[0, 1]	[0, 1]	[0, 0]	0	0	0	3947587
14RMU575495.las	(457500.001,3349500.000,478.321)	(458999.999,3351000.000,669.901)	[-4101, 4072]	[-24.606, 24.432]	[0, 0]	[0, 1]	[0, 1]	[0, 0]	0	0	0	3765329
14RMU575510.las	(457500.001,3351000.001,529.914)	(458999.999,3352499.999,698.788)	[-4079, 2322]	[-24.474, 13.932]	[0, 0]	[0, 1]	[0, 1]	[0, 0]	0	0	0	2650086
14RMU575525.las	(457500.001,3352500.000,490.681)	(458999.999,3354000.000,779.110)	[-1272, 4081]	[-7.632, 24.486]	[0, 0]	[0, 1]	[0, 1]	[0, 0]	0	0	0	2644784
14RMU575540.las	(457500.001,3354000.001,491.470)	(458999.999,3355499.999,794.187)	[-4133, 599]	[-24.798, 3.594]	[0, 0]	[0, 1]	[0, 1]	[0, 0]	0	0	0	2907172
14RMU575555.las	(457500.001,3355500.000,572.678)	(458999.999,3356999.999,751.058)	[-1648, 4120]	[-9.888, 24.72]	[0, 0]	[0, 1]	[0, 1]	[0, 0]	0	0	0	2566502
14RMU575570.las	(457500.001,3357000.000,619.162)	(458999.999,3358500.000,702.401)	[-4193, 4113]	[-25.158, 24.678]	[0, 0]	[0, 1]	[0, 1]	[0, 0]	0	0	0	2534654
14RMU575585.las	(457500.001,3358500.001,557.918)	(458999.999,3359999.999,791.321)	[-4199, 4131]	[-25.194, 24.786]	[0, 0]	[0, 1]	[0, 1]	[0, 0]	0	0	0	4064508
14RMU575600.las	(457500.001,3360000.000,619.435)	(458999.999,3361500.000,695.035)	[-4201, 4152]	[-25.206, 24.912]	[0, 0]	[0, 1]	[0, 1]	[0, 0]	0	0	0	4085723
14RMU575615.las	(457500.001,3361500.001,623.417)	(458999.999,3362999.999,817.886)	[-4201, 2385]	[-25.206, 14.31]	[0, 0]	[0, 1]	[0, 1]	[0, 0]	0	0	0	2874890
14RMU575630.las	(457500.001,3363000.000,549.746)	(458999.999,3364500.000,708.479)	[-1536, 4129]	[-9.216, 24.774]	[0, 0]	[0, 1]	[0, 1]	[0, 0]	0	0	0	2439995
14RMU575645.las	(457500.001,3364500.001,476.264)	(458999.999,3365999.999,765.060)	[-4195, 4229]	[-25.17, 25.374]	[0, 0]	[0, 1]	[0, 1]	[0, 0]	0	0	0	6647761
14RMU590015.las	(459000.000,3301500.001,559.932)	(460500.000,3302999.999,766.570)	[-4349, 4485]	[-26.094, 26.91]	[0, 0]	[0, 1]	[0, 1]	[0, 0]	0	0	0	4021915
14RMU590030.las	(459000.000,3303000.000,406.011)	(460500.000,3304500.000,674.234)	[-4475, 4319]	[-26.85, 25.914]	[0, 0]	[0, 1]	[0, 1]	[0, 0]	0	0	0	3836922
14RMU590045.las	(459000.000,3304500.001,469.111)	(460500.000,3305999.999,789.467)	[-4432, 2017]	[-26.592, 12.102]	[0, 0]	[0, 1]	[0, 1]	[0, 0]	0	0	0	3157459
14RMU590060.las	(459000.000,3306000.000,571.495)	(460500.000,3307500.000,2283.140)	[-4318, 4386]	[-25.908, 26.316]	[0, 0]	[0, 1]	[0, 1]	[0, 0]	0	0	0	3126792
14RMU590075.las	(459000.000,3307500.001,602.078)	(460500.000,3308585.537,826.285)	[-4540, 32]	[-27.24, 0.192]	[0, 0]	[0, 1]	[0, 1]	[0, 0]	0	0	0	3289555
14RMU590450.las	(459000.000,3346458.756,656.290)	(460500.000,3346500.000,681.196)	[1482, 1767]	[8.892, 10.602]	[0, 0]	[0, 1]	[0, 0]	[0, 0]	0	0	0	0
14RMU590465.las	(459000.000,3346500.000,522.533)	(460500.000,3348000.000,681.733)	[-2629, 4039]	[-15.774, 24.234]	[0, 0]	[0, 1]	[0, 1]	[0, 0]	0	0	0	2643706
14RMU590480.las	(459000.000,3348000.001,593.565)	(460500.000,3349499.999,790.800)	[-4097, 3965]	[-24.582, 23.79]	[0, 0]	[0, 1]	[0, 1]	[0, 0]	0	0	0	4363338
14RMU590495.las	(459000.000,3349500.000,513.225)	(460500.000,3351000.000,708.328)	[-4066, 4047]	[-24.396, 24.282]	[0, 0]	[0, 1]	[0, 1]	[0, 0]	0	0	0	3906190
14RMU590510.las	(459000.000,3351000.001,608.464)	(460500.000,3352499.999,697.856)	[-4111, 2269]	[-24.666, 13.614]	[0, 0]	[0, 1]	[0, 1]	[0, 0]	0	0	0	2560387
14RMU590525.las	(459000.000,3352500.000,607.232)	(460500.000,3354000.000,795.876)	[-1285, 4045]	[-7.71, 24.27]	[0, 0]	[0, 1]	[0, 1]	[0, 0]	0	0	0	2430491
14RMU590540.las	(459000.000,3354000.001,596.393)	(460500.000,3355499.999,693.918)	[-4123, 610]	[-24.738, 3.66]	[0, 0]	[0, 1]	[0, 1]	[0, 0]	0	0	0	2686692
14RMU590555.las	(459000.000,3355500.000,609.186)	(460500.000,3356999.999,810.768)	[-1640, 4085]	[-9.84, 24.51]	[0, 0]	[0, 1]	[0, 1]	[0, 0]	0	0	0	2705740
14RMU590570.las	(459000.000,3357000.000,484.631)	(460500.000,3358500.000,796.787)	[-4146, 4013]	[-24.876, 24.078]	[0, 0]	[0, 1]	[0, 1]	[0, 0]	0	0	0	2920515
14RMU590585.las	(459000.000,3358500.001,593.682)	(460500.000,3359999.999,739.720)	[-4132, 4050]	[-24.792, 24.3]	[0, 0]	[0, 1]	[0, 1]	[0, 0]	0	0	0	4372400
14RMU590600.las	(459000.000,3360000.000,584.648)	(460500.000,3361500.000,760.783)	[-4097, 4108]	[-24.582, 24.648]	[0, 0]	[0, 1]	[0, 1]	[0, 0]	0	0	0	4502244
14RMU590615.las	(459000.000,3361500.001,514.120)	(460500.000,3362999.999,693.319)	[-4167, 2359]	[-25.002, 14.154]	[0, 0]	[0, 1]	[0, 1]	[0, 0]	0	0	0	2822115
14RMU590630.las	(459000.000,3363000.000,551.094)	(460500.000,3364500.000,742.139)	[-1425, 4111]	[-8.55, 24.666]	[0, 0]	[0, 1]	[0, 1]	[0, 0]	0	0	0	3057145
14RMU590645.las	(459000.000,3364500.001,469.977)	(460500.000,3365999.999,775.762)	[-4203, 4198]	[-25.218, 25.188]	[0, 0]	[0, 1]	[0, 1]	[0, 0]	0	0	0	6486873
14RMU605015.las	(460500.001,3301500.001,461.166)	(461999.999,3302999.999,697.915)	[-4261, 4445]	[-25.566, 26.67]	[0, 0]	[0, 1]	[0, 1]	[0, 0]	0	0	0	5166443
14RMU605030.las	(460500.001,3303000.000,367.998)	(461999.999,3304500.000,799.581)	[-4464, 4347]	[-26.784, 26.082]	[0, 0]	[0, 1]	[0, 1]	[0, 0]	0	0	0	8493609
14RMU605045.las	(460500.001,3304500.001,521.089)	(461999.999,3305999.999,673.902)	[-4375, 2019]	[-26.25, 12.114]	[0, 0]	[0, 1]	[0, 1]	[0, 0]	0	0	0	2846061
14RMU605060.las	(460500.001,3306000.000,550.942)	(461999.999,3307500.000,735.001)	[-1053, 4365]	[-6.318, 26.19]	[0, 0]	[0, 1]	[0, 1]	[0, 0]	0	0	0	2870950
14RMU605075.las	(460500.001,3307500.001,558.015)	(461999.999,3308579.956,775.585)	[-4396, 28]	[-26.376, 0.168]	[0, 0]	[0, 1]	[0, 1]	[0, 0]	0	0	0	3179806
14RMU605450.las	(460500.001,3346453.362,659.272)	(461999.987,3346500.000,689.456)	[1468, 1806]	[8.808, 10.836]	[0, 0]	[0, 1]	[0, 0]	[0, 0]	0	0	0	0
14RMU605465.las	(460500.001,3346500.000,650.696)	(461999.999,3348000.000,785.164)	[-2671, 4080]	[-16.026, 24.48]	[0, 0]	[0, 1]	[0, 1]	[0, 0]	0	0	0	2743498

DPH-1.3 Report on ASPRS LAS File Format (Tiled Data) - Informational - continued

File	(Xmin, Ymin, Zmin)	(Xmax, Ymax, Zmax)	Extended Scan Angle	Scan Angle Rank	Scanner Channel	Scan Direction	Edge of Flight Line	User Data	Counts for Synthetic	Key-points	Withheld	Overlap
14RMU605480.las	(460500.001,3348000.001,629.593)	(461999.999,3349499.999,690.682)	[-4130, 4003]	[-24.78, 24.018]	[0, 0]	[0, 1]	[0, 1]	[0, 0]	0	0	0	4127417
14RMU605495.las	(460500.001,3349500.000,573.965)	(461999.999,3351000.000,829.684)	[-4140, 4059]	[-24.84, 24.354]	[0, 0]	[0, 1]	[0, 1]	[0, 0]	0	0	0	3790043
14RMU605510.las	(460500.001,3351000.001,545.967)	(461999.999,3352499.999,661.334)	[-4082, 2290]	[-24.492, 13.74]	[0, 0]	[0, 1]	[0, 1]	[0, 0]	0	0	0	2634089
14RMU605525.las	(460500.001,3352500.000,597.075)	(461999.999,3354000.000,658.215)	[-1281, 4005]	[-7.686, 24.03]	[0, 0]	[0, 1]	[0, 1]	[0, 0]	0	0	0	2462342
14RMU605540.las	(460500.001,3354000.001,589.579)	(461999.999,3355499.999,707.556)	[-4057, 647]	[-24.342, 3.882]	[0, 0]	[0, 1]	[0, 1]	[0, 0]	0	0	0	2914996
14RMU605555.las	(460500.001,3355500.000,576.538)	(461999.999,3356999.999,768.070)	[-1637, 4011]	[-9.822, 24.066]	[0, 0]	[0, 1]	[0, 1]	[0, 0]	0	0	0	2864755
14RMU605570.las	(460500.001,3357000.000,467.133)	(461999.999,3358500.000,700.281)	[-4083, 3990]	[-24.498, 23.94]	[0, 0]	[0, 1]	[0, 1]	[0, 0]	0	0	0	2730489
14RMU605585.las	(460500.001,3358500.001,449.582)	(461999.999,3359999.999,700.616)	[-4065, 4021]	[-24.39, 24.126]	[0, 0]	[0, 1]	[0, 1]	[0, 0]	0	0	0	4234458
14RMU605600.las	(460500.001,3360000.000,528.102)	(461999.999,3361500.000,768.636)	[-4062, 4050]	[-24.372, 24.3]	[0, 0]	[0, 1]	[0, 1]	[0, 0]	0	0	0	4517594
14RMU605615.las	(460500.001,3361500.001,572.390)	(461999.999,3362999.999,647.054)	[-4132, 2294]	[-24.792, 13.764]	[0, 0]	[0, 1]	[0, 1]	[0, 0]	0	0	0	3011939
14RMU605630.las	(460500.001,3363000.000,551.623)	(461999.999,3364500.000,714.775)	[-1480, 4101]	[-8.88, 24.606]	[0, 0]	[0, 1]	[0, 1]	[0, 0]	0	0	0	3935323
14RMU605645.las	(460500.001,3364500.001,424.541)	(461999.999,3365999.999,773.688)	[-4162, 4165]	[-24.972, 24.99]	[0, 0]	[0, 1]	[0, 1]	[0, 0]	0	0	0	6755341
14RMU620015.las	(462000.000,3301500.001,384.295)	(463499.999,3302999.999,717.015)	[-4297, 4479]	[-25.782, 26.874]	[0, 0]	[0, 1]	[0, 1]	[0, 0]	0	0	0	6058833
14RMU620030.las	(462000.000,3303000.000,508.447)	(463499.999,3304500.000,672.965)	[-4350, 4284]	[-26.1, 25.704]	[0, 0]	[0, 1]	[0, 1]	[0, 0]	0	0	0	12976210
14RMU620045.las	(462000.000,3304500.001,511.732)	(463499.999,3305999.999,678.461)	[-4344, 1949]	[-26.064, 11.694]	[0, 0]	[0, 1]	[0, 1]	[0, 0]	0	0	0	3092903
14RMU620060.las	(462000.000,3306000.000,527.579)	(463499.999,3307500.000,681.431)	[-1039, 4343]	[-6.234, 26.058]	[0, 0]	[0, 1]	[0, 1]	[0, 0]	0	0	0	2868927
14RMU620075.las	(462000.000,3307500.001,449.779)	(463500.000,3308574.381,682.520)	[-4398, 16]	[-26.388, 0.096]	[0, 0]	[0, 1]	[0, 1]	[0, 0]	0	0	0	2930392
14RMU620450.las	(462000.003,3346448.289,665.072)	(463499.999,3346500.000,690.747)	[1421, 1704]	[8.526, 10.224]	[0, 0]	[0, 1]	[0, 0]	[0, 0]	0	0	0	0
14RMU620465.las	(462000.000,3346500.000,594.209)	(463499.999,3348000.000,694.906)	[-2730, 4071]	[-16.38, 24.426]	[0, 0]	[0, 1]	[0, 1]	[0, 0]	0	0	0	2613097
14RMU620480.las	(462000.000,3348000.001,503.418)	(463499.999,3349499.999,831.397)	[-4123, 3985]	[-24.738, 23.91]	[0, 0]	[0, 1]	[0, 1]	[0, 0]	0	0	0	3982215
14RMU620495.las	(462000.000,3349500.000,569.133)	(463499.999,3351000.000,770.964)	[-4119, 4038]	[-24.714, 24.228]	[0, 0]	[0, 1]	[0, 1]	[0, 0]	0	0	0	3735019
14RMU620510.las	(462000.000,3351000.001,459.342)	(463499.999,3352499.999,805.597)	[-4081, 2246]	[-24.486, 13.476]	[0, 0]	[0, 1]	[0, 1]	[0, 0]	0	0	0	2844831
14RMU620525.las	(462000.000,3352500.000,620.442)	(463499.999,3354000.000,820.677)	[-1314, 4072]	[-7.884, 24.432]	[0, 0]	[0, 1]	[0, 1]	[0, 0]	0	0	0	2908283
14RMU620540.las	(462000.000,3354000.001,533.487)	(463499.999,3355499.999,721.033)	[-4128, 737]	[-24.768, 4.422]	[0, 0]	[0, 1]	[0, 1]	[0, 0]	0	0	0	2861748
14RMU620555.las	(462000.000,3355500.000,435.193)	(463499.999,3356999.999,698.342)	[-1645, 4020]	[-9.87, 24.12]	[0, 0]	[0, 1]	[0, 1]	[0, 0]	0	0	0	2620855
14RMU620570.las	(462000.000,3357000.000,549.351)	(463499.999,3358500.000,780.760)	[-4080, 3983]	[-24.48, 23.898]	[0, 0]	[0, 1]	[0, 1]	[0, 0]	0	0	0	2547886
14RMU620585.las	(462000.000,3358500.001,460.477)	(463499.999,3359999.999,663.273)	[-4058, 3972]	[-24.348, 23.832]	[0, 0]	[0, 1]	[0, 1]	[0, 0]	0	0	0	3801346
14RMU620600.las	(462000.000,3360000.000,559.681)	(463499.999,3361499.999,756.281)	[-4031, 3977]	[-24.186, 23.862]	[0, 0]	[0, 1]	[0, 1]	[0, 0]	0	0	0	3759928
14RMU620615.las	(462000.000,3361500.001,548.634)	(463499.999,3362999.999,752.295)	[-4082, 2245]	[-24.492, 13.47]	[0, 0]	[0, 1]	[0, 1]	[0, 0]	0	0	0	2447690
14RMU620630.las	(462000.000,3363000.000,539.772)	(463499.999,3364500.000,758.280)	[-1417, 4009]	[-8.502, 24.054]	[0, 0]	[0, 1]	[0, 1]	[0, 0]	0	0	0	2905781
14RMU620645.las	(462000.000,3364500.001,391.127)	(463499.999,3365999.999,769.512)	[-4097, 4128]	[-24.582, 24.768]	[0, 0]	[0, 1]	[0, 1]	[0, 0]	0	0	0	7028852
14RMU635015.las	(463500.000,3301500.001,346.182)	(465000.000,3302999.999,2342.390)	[-4268, 4523]	[-25.608, 27.138]	[0, 0]	[0, 1]	[0, 1]	[0, 0]	0	0	0	5089542
14RMU635030.las	(463500.000,3303000.000,411.425)	(465000.000,3304500.000,668.833)	[-4380, 4383]	[-26.28, 26.298]	[0, 0]	[0, 1]	[0, 1]	[0, 0]	0	0	0	9325900
14RMU635045.las	(463500.000,3304500.001,507.576)	(465000.000,3305999.999,670.422)	[-4400, 1936]	[-26.4, 11.616]	[0, 0]	[0, 1]	[0, 1]	[0, 0]	0	0	0	3094346
14RMU635060.las	(463500.000,3306000.000,512.665)	(465000.000,3307500.000,776.885)	[-1012, 4333]	[-6.072, 25.998]	[0, 0]	[0, 1]	[0, 1]	[0, 0]	0	0	0	3022327
14RMU635075.las	(463500.001,3307500.002,424.666)	(465000.000,3308568.811,2276.169)	[-4381, 11]	[-26.286, 0.066]	[0, 0]	[0, 1]	[0, 1]	[0, 0]	0	0	0	3131171
14RMU635450.las	(463500.006,3346443.444,656.302)	(464999.999,3346500.000,683.454)	[1422, 1772]	[8.532, 10.632]	[0, 0]	[0, 1]	[0, 0]	[0, 0]	0	0	0	0
14RMU635465.las	(463500.000,3346500.000,503.230)	(465000.000,3348000.000,697.169)	[-2713, 4216]	[-16.278, 25.296]	[0, 0]	[0, 1]	[0, 1]	[0, 0]	0	0	0	2752960
14RMU635480.las	(463500.000,3348000.001,612.313)	(465000.000,3349499.999,740.880)	[-4339, 3987]	[-26.034, 23.922]	[0, 0]	[0, 1]	[0, 1]	[0, 0]	0	0	0	3971385
14RMU635495.las	(463500.000,3349500.000,522.344)	(465000.000,3351000.000,739.332)	[-4145, 4053]	[-24.87, 24.318]	[0, 0]	[0, 1]	[0, 1]	[0, 0]	0	0	0	4263309
14RMU635510.las	(463500.000,3351000.001,590.376)	(465000.000,3352499.999,806.445)	[-4127, 2225]	[-24.762, 13.35]	[0, 0]	[0, 1]	[0, 1]	[0, 0]	0	0	0	2995583
14RMU635525.las	(463500.000,3352500.000,580.634)	(465000.000,3354000.000,809.942)	[-1294, 4121]	[-7.764, 24.726]	[0, 0]	[0, 1]	[0, 1]	[0, 0]	0	0	0	2881160
14RMU635540.las	(463500.000,3354000.001,518.112)	(465000.000,3355499.999,697.793)	[-4196, 701]	[-25.176, 4.206]	[0, 0]	[0, 1]	[0, 1]	[0, 0]	0	0	0	2729627
14RMU635555.las	(463500.000,3355500.000,608.796)	(465000.000,3356999.999,791.079)	[-1650, 4039]	[-9.9, 24.234]	[0, 0]	[0, 1]	[0, 1]	[0, 0]	0	0	0	2894754
14RMU635570.las	(463500.000,3357000.000,610.745)	(465000.000,3358500.000,808.595)	[-4164, 4045]	[-24.984, 24.27]	[0, 0]	[0, 1]	[0, 1]	[0, 0]	0	0	0	2734044
14RMU635585.las	(463500.000,3358500.001,599.871)	(465000.000,3359999.999,712.523)	[-4096, 4023]	[-24.576, 24.138]	[0, 0]	[0, 1]	[0, 1]	[0, 0]	0	0	0	3795015
14RMU635600.las	(463500.000,3360000.000,446.895)	(465000.000,3361500.000,778.744)	[-4104, 4031]	[-24.624, 24.186]	[0, 0]	[0, 1]	[0, 1]	[0, 0]	0	0	0	3874448
14RMU635615.las	(463500.000,3361500.001,554.050)	(465000.000,3362999.999,789.259)	[-4100, 2355]	[-24.6, 14.13]	[0, 0]	[0, 1]	[0, 1]	[0, 0]	0	0	0	2589327
14RMU635630.las	(463500.000,3363000.000,536.497)	(465000.000,3364500.000,707.290)	[-1469, 4009]	[-8.814, 24.054]	[0, 0]	[0, 1]	[0, 1]	[0, 0]	0	0	0	2476120

DPH-1.3 Report on ASPRS LAS File Format (Tiled Data) - Informational - continued

File	(Xmin, Ymin, Zmin)	(Xmax, Ymax, Zmax)	Extended Scan Angle	Scan Angle Rank	Scanner Channel	Scan Direction	Edge of Flight Line	User Data	Counts for Synthetic	Key-points	Withheld	Overlap
14RMU635645.las	(463500.000,3364500.001,413.427)	(465000.000,3365999.999,755.212)	[-4047, 4082]	[-24.282, 24.492]	[0, 0]	[0, 1]	[0, 1]	[0, 0]	0	0	0	6232562
14RMU650015.las	(465000.001,3301500.001,505.090)	(466499.999,3302999.999,794.897)	[-4335, 5309]	[-26.01, 31.854]	[0, 0]	[0, 1]	[0, 1]	[0, 0]	0	0	0	6091925
14RMU650030.las	(465000.001,3303000.000,322.941)	(466499.999,3304500.000,663.031)	[-4474, 4312]	[-26.844, 25.872]	[0, 0]	[0, 1]	[0, 1]	[0, 0]	0	0	0	10582037
14RMU650045.las	(465000.001,3304500.001,490.162)	(466499.999,3305999.999,2242.046)	[-5061, 1919]	[-30.366, 11.514]	[0, 0]	[0, 1]	[0, 1]	[0, 0]	0	0	0	2982772
14RMU650060.las	(465000.001,3306000.000,510.287)	(466499.999,3307500.000,680.414)	[-1028, 4349]	[-6.168, 26.094]	[0, 0]	[0, 1]	[0, 1]	[0, 0]	0	0	0	3089010
14RMU650075.las	(465000.001,3307500.001,497.219)	(466499.999,3308563.165,737.681)	[-4361, 2]	[-26.166, 0.012]	[0, 0]	[0, 1]	[0, 1]	[0, 0]	0	0	0	3073945
14RMU650450.las	(465000.001,3346441.994,656.446)	(465517.548,3346499.998,674.603)	[1462, 1769]	[8.772, 10.614]	[0, 0]	[0, 1]	[0, 0]	[0, 0]	0	0	0	0
14RMU650465.las	(465000.001,3346500.001,657.344)	(465531.550,3348000.000,770.980)	[-2639, 4173]	[-15.834, 25.038]	[0, 0]	[0, 1]	[0, 1]	[0, 0]	0	0	0	732731
14RMU650480.las	(465000.001,3348000.001,653.803)	(465536.316,3349500.000,807.222)	[-4179, 3988]	[-25.074, 23.928]	[0, 0]	[0, 1]	[0, 1]	[0, 0]	0	0	0	1440679
14RMU650495.las	(465000.001,3349500.001,646.879)	(465541.039,3351000.000,790.498)	[-4153, 4064]	[-24.918, 24.384]	[0, 0]	[0, 1]	[0, 1]	[0, 0]	0	0	0	1493551
14RMU650510.las	(465000.001,3351000.001,647.849)	(465545.780,3352499.999,782.816)	[-4144, 2250]	[-24.864, 13.5]	[0, 0]	[0, 1]	[0, 1]	[0, 0]	0	0	0	1069230
14RMU650525.las	(465000.001,3352500.000,476.746)	(465550.549,3354000.000,715.711)	[-1267, 4084]	[-7.602, 24.504]	[0, 0]	[0, 1]	[0, 1]	[0, 0]	0	0	0	1001025
14RMU650540.las	(465000.001,3354000.001,628.812)	(465555.276,3355499.999,669.772)	[-4156, 668]	[-24.936, 4.008]	[0, 0]	[0, 1]	[0, 1]	[0, 0]	0	0	0	1079353
14RMU650555.las	(465000.001,3355500.000,636.079)	(466499.999,3357000.000,699.033)	[-1680, 4057]	[-10.08, 24.342]	[0, 0]	[0, 1]	[0, 1]	[0, 0]	0	0	0	952701
14RMU650570.las	(465000.001,3357000.000,617.414)	(466499.999,3358500.000,786.902)	[-4150, 4055]	[-24.9, 24.33]	[0, 0]	[0, 1]	[0, 1]	[0, 0]	0	0	0	2998675
14RMU650585.las	(465000.001,3358500.001,484.555)	(466499.999,3359999.999,713.900)	[-4114, 4088]	[-24.684, 24.528]	[0, 0]	[0, 1]	[0, 1]	[0, 0]	0	0	0	3879307
14RMU650600.las	(465000.001,3360000.000,465.494)	(466499.999,3361500.000,667.847)	[-4097, 4049]	[-24.582, 24.294]	[0, 0]	[0, 1]	[0, 1]	[0, 0]	0	0	0	4001779
14RMU650615.las	(465000.001,3361500.001,536.003)	(466499.999,3362999.999,716.227)	[-4098, 2313]	[-24.588, 13.878]	[0, 0]	[0, 1]	[0, 1]	[0, 0]	0	0	0	2682820
14RMU650630.las	(465000.001,3363000.000,381.806)	(466499.999,3364500.000,732.895)	[-1517, 4039]	[-9.102, 24.234]	[0, 0]	[0, 1]	[0, 1]	[0, 0]	0	0	0	2917302
14RMU650645.las	(465000.001,3364500.001,385.679)	(466499.999,3365999.999,785.826)	[-4081, 4053]	[-24.486, 24.318]	[0, 0]	[0, 1]	[0, 1]	[0, 0]	0	0	0	6939754
14RMU665015.las	(466500.000,3301500.001,401.665)	(468000.000,3302999.999,713.500)	[-4117, 4452]	[-24.702, 26.712]	[0, 0]	[0, 1]	[0, 1]	[0, 0]	0	0	0	6082326
14RMU665030.las	(466500.000,3303000.000,333.842)	(468000.000,3304500.000,673.567)	[-4396, 4116]	[-26.376, 24.696]	[0, 0]	[0, 1]	[0, 1]	[0, 0]	0	0	0	10717427
14RMU665045.las	(466500.000,3304500.001,486.975)	(468000.000,3305999.999,2201.857)	[-4351, 1934]	[-26.106, 11.604]	[0, 0]	[0, 1]	[0, 1]	[0, 0]	0	0	0	3089177
14RMU665060.las	(466500.000,3306000.000,503.090)	(468000.000,3307500.000,706.387)	[-985, 4317]	[-5.91, 25.902]	[0, 0]	[0, 1]	[0, 1]	[0, 0]	0	0	0	3013824
14RMU665075.las	(466500.000,3307500.001,530.102)	(468000.000,3308557.570,687.203)	[-4384, -18]	[-26.304, -0.108]	[0, 0]	[0, 1]	[0, 1]	[0, 0]	0	0	0	3180654
14RMU665555.las	(466500.001,3356823.056,490.055)	(467999.999,3357000.000,833.883)	[-1668, -692]	[-10.008, -4.152]	[0, 0]	[0, 1]	[0, 0]	[0, 0]	0	0	0	0
14RMU665570.las	(466500.000,3357000.000,455.422)	(468000.000,3358500.000,835.902)	[-4152, 4034]	[-24.912, 24.204]	[0, 0]	[0, 1]	[0, 1]	[0, 0]	0	0	0	2997400
14RMU665585.las	(466500.000,3358500.001,600.320)	(468000.000,3359999.999,683.968)	[-4094, 4061]	[-24.564, 24.366]	[0, 0]	[0, 1]	[0, 1]	[0, 0]	0	0	0	3964505
14RMU665600.las	(466500.000,3360000.000,425.020)	(468000.000,3361500.000,732.957)	[-4097, 4059]	[-24.582, 24.354]	[0, 0]	[0, 1]	[0, 1]	[0, 0]	0	0	0	3892502
14RMU665615.las	(466500.000,3361500.001,565.367)	(468000.000,3362999.999,795.846)	[-4130, 2328]	[-24.78, 13.968]	[0, 0]	[0, 1]	[0, 1]	[0, 0]	0	0	0	2771993
14RMU665630.las	(466500.000,3363000.000,547.728)	(468000.000,3364500.000,667.971)	[-1421, 4040]	[-8.526, 24.24]	[0, 0]	[0, 1]	[0, 1]	[0, 0]	0	0	0	2933721
14RMU665645.las	(466500.000,3364500.001,417.741)	(468000.000,3365999.999,771.426)	[-4116, 4053]	[-24.696, 24.318]	[0, 0]	[0, 1]	[0, 1]	[0, 0]	0	0	0	6644942
14RMU680015.las	(468000.001,3301500.001,449.437)	(469499.999,3302999.999,680.119)	[-4030, 4274]	[-24.18, 25.644]	[0, 0]	[0, 1]	[0, 1]	[0, 0]	0	0	0	5451628
14RMU680030.las	(468000.001,3303000.000,311.690)	(469499.999,3304500.000,641.541)	[-4356, 4200]	[-26.136, 25.2]	[0, 0]	[0, 1]	[0, 1]	[0, 0]	0	0	0	9909899
14RMU680045.las	(468000.001,3304500.001,438.361)	(469499.999,3305999.999,646.450)	[-4231, 1853]	[-25.386, 11.118]	[0, 0]	[0, 1]	[0, 1]	[0, 0]	0	0	0	2965974
14RMU680060.las	(468000.001,3306000.000,494.781)	(469499.999,3307500.000,746.399)	[-961, 4312]	[-5.766, 25.872]	[0, 0]	[0, 1]	[0, 1]	[0, 0]	0	0	0	3030554
14RMU680075.las	(468000.001,3307500.001,518.009)	(469499.999,3308552.048,684.993)	[-4328, -42]	[-25.968, -0.252]	[0, 0]	[0, 1]	[0, 1]	[0, 0]	0	0	0	3060747
14RMU680555.las	(468000.003,3356818.768,654.734)	(469499.999,3357000.000,688.566)	[-1649, -693]	[-9.894, -4.158]	[0, 0]	[0, 1]	[0, 0]	[0, 0]	0	0	0	0
14RMU680570.las	(468000.001,3357000.000,541.041)	(469499.999,3358500.000,724.949)	[-4178, 4106]	[-25.068, 24.636]	[0, 0]	[0, 1]	[0, 1]	[0, 0]	0	0	0	2984027
14RMU680585.las	(468000.001,3358500.001,613.430)	(469499.999,3359999.999,691.155)	[-4153, 4081]	[-24.918, 24.486]	[0, 0]	[0, 1]	[0, 1]	[0, 0]	0	0	0	3877025
14RMU680600.las	(468000.001,3360000.000,608.226)	(469499.999,3361500.000,742.263)	[-4182, 4107]	[-25.092, 24.642]	[0, 0]	[0, 1]	[0, 1]	[0, 0]	0	0	0	3967055
14RMU680615.las	(468000.001,3361500.001,551.070)	(469499.999,3362999.999,797.789)	[-4179, 2301]	[-25.074, 13.806]	[0, 0]	[0, 1]	[0, 1]	[0, 0]	0	0	0	2530431
14RMU680630.las	(468000.001,3363000.000,482.810)	(469499.999,3364500.000,729.560)	[-1338, 4026]	[-8.028, 24.156]	[0, 0]	[0, 1]	[0, 1]	[0, 0]	0	0	0	2729092
14RMU680645.las	(468000.001,3364500.001,391.422)	(469499.999,3365999.999,789.060)	[-4181, 4146]	[-25.086, 24.876]	[0, 0]	[0, 1]	[0, 1]	[0, 0]	0	0	0	6694870
14RMU695015.las	(469500.000,3301500.001,465.763)	(471000.000,3302999.999,601.912)	[-4092, 4345]	[-24.552, 26.07]	[0, 0]	[0, 1]	[0, 1]	[0, 0]	0	0	0	3760256
14RMU695030.las	(469500.000,3303000.000,433.743)	(471000.000,3304500.000,650.454)	[-4046, 4265]	[-24.276, 25.59]	[0, 0]	[0, 1]	[0, 1]	[0, 0]	0	0	0	3735147
14RMU695045.las	(469500.000,3304500.001,503.316)	(471000.000,3305999.999,789.794)	[-4315, 1915]	[-25.89, 11.49]	[0, 0]	[0, 1]	[0, 1]	[0, 0]	0	0	0	3359811
14RMU695060.las	(469500.000,3306000.000,515.042)	(471000.000,3307500.000,690.928)	[-1004, 4269]	[-6.024, 25.614]	[0, 0]	[0, 1]	[0, 1]	[0, 0]	0	0	0	3203135
14RMU695075.las	(469500.000,3307500.001,528.668)	(471000.000,3308546.477,674.722)	[-4300, 0]	[-25.8, 0]	[0, 0]	[0, 1]	[0, 1]	[0, 0]	0	0	0	3138059

DPH-1.3 Report on ASPRS LAS File Format (Tiled Data) - Informational - continued

File	(Xmin, Ymin, Zmin)	(Xmax, Ymax, Zmax)	Extended Scan Angle	Scan Angle Rank	Scanner Channel	Scan Direction	Edge of Flight Line	User Data	Counts for Synthetic	Key-points	Withheld	Overlap
14RMU695555.las	(469500.000,3356817.447,650.660)	(470065.388,3357000.000,673.475)	[-1692, -693]	[-10.152, -4.158]	[0, 0]	[0, 1]	[0, 0]	[0, 0]	0	0	0	0
14RMU695570.las	(469500.000,3357000.001,649.009)	(470069.552,3358500.000,793.994)	[-4165, 4142]	[-24.99, 24.852]	[0, 0]	[0, 1]	[0, 1]	[0, 0]	0	0	0	1103681
14RMU695585.las	(469500.000,3358500.001,648.806)	(470073.692,3359999.999,690.987)	[-4163, 4103]	[-24.978, 24.618]	[0, 0]	[0, 1]	[0, 1]	[0, 0]	0	0	0	1551209
14RMU695600.las	(469500.000,3360000.000,620.881)	(470077.810,3361500.000,795.631)	[-4192, 4076]	[-25.152, 24.456]	[0, 0]	[0, 1]	[0, 1]	[0, 0]	0	0	0	1485183
14RMU695615.las	(469500.000,3361500.001,610.165)	(470081.960,3362999.999,663.423)	[-4109, 2300]	[-24.654, 13.8]	[0, 0]	[0, 1]	[0, 1]	[0, 0]	0	0	0	984880
14RMU695630.las	(469500.000,3363000.000,564.728)	(470086.093,3364500.000,778.542)	[-1344, 4032]	[-8.064, 24.192]	[0, 0]	[0, 1]	[0, 1]	[0, 0]	0	0	0	1121263
14RMU695645.las	(469500.000,3364500.001,460.972)	(470090.255,3365999.999,716.476)	[-4106, 4143]	[-24.636, 24.858]	[0, 0]	[0, 1]	[0, 1]	[0, 0]	0	0	0	2659799
14RMU710015.las	(471000.001,3301500.001,460.006)	(472499.999,3302999.999,508.612)	[-4085, 4262]	[-24.51, 25.572]	[0, 0]	[0, 1]	[0, 1]	[0, 0]	0	0	0	3444053
14RMU710030.las	(471000.001,3303000.000,465.802)	(472499.999,3304500.000,634.727)	[-4029, 4163]	[-24.174, 24.978]	[0, 0]	[0, 1]	[0, 1]	[0, 0]	0	0	0	3384226
14RMU710045.las	(471000.001,3304500.001,472.824)	(472499.999,3305999.999,647.479)	[-4249, 1897]	[-25.494, 11.382]	[0, 0]	[0, 1]	[0, 1]	[0, 0]	0	0	0	2959420
14RMU710060.las	(471000.001,3306000.000,401.659)	(472499.999,3307500.000,2214.807)	[-978, 4236]	[-5.868, 25.416]	[0, 0]	[0, 1]	[0, 1]	[0, 0]	0	0	0	3182468
14RMU710075.las	(471000.001,3307500.001,407.607)	(472499.999,3308540.914,632.336)	[-4264, -43]	[-25.584, -0.258]	[0, 0]	[0, 1]	[0, 1]	[0, 0]	0	0	0	3022171
14RMU725015.las	(472500.000,3301500.001,453.000)	(473999.999,3302999.999,636.696)	[-4046, 4045]	[-24.276, 24.27]	[0, 0]	[0, 1]	[0, 1]	[0, 0]	0	0	0	3446231
14RMU725030.las	(472500.000,3303000.000,460.492)	(473999.999,3304500.000,632.497)	[-3997, 4017]	[-23.982, 24.102]	[0, 0]	[0, 1]	[0, 1]	[0, 0]	0	0	0	3385466
14RMU725045.las	(472500.000,3304500.001,471.195)	(473999.999,3305999.999,652.544)	[-4048, 1817]	[-24.288, 10.902]	[0, 0]	[0, 1]	[0, 1]	[0, 0]	0	0	0	2780606
14RMU725060.las	(472500.000,3306000.000,344.323)	(473999.999,3307500.000,634.767)	[-930, 4203]	[-5.58, 25.218]	[0, 0]	[0, 1]	[0, 1]	[0, 0]	0	0	0	2648906
14RMU725075.las	(472500.000,3307500.001,491.947)	(473999.999,3308535.339,633.959)	[-4247, -42]	[-25.482, -0.252]	[0, 0]	[0, 1]	[0, 1]	[0, 0]	0	0	0	2743097
14RMU740015.las	(474000.000,3301500.001,446.989)	(475500.000,3302999.999,633.737)	[-4211, 4095]	[-25.266, 24.57]	[0, 0]	[0, 1]	[0, 1]	[0, 0]	0	0	0	3565715
14RMU740030.las	(474000.000,3303000.000,415.465)	(475500.000,3304500.000,637.197)	[-4327, 4233]	[-25.962, 25.398]	[0, 0]	[0, 1]	[0, 1]	[0, 0]	0	0	0	3992890
14RMU740045.las	(474000.000,3304500.001,339.735)	(475500.000,3305999.999,659.343)	[-4279, 1892]	[-25.674, 11.352]	[0, 0]	[0, 1]	[0, 1]	[0, 0]	0	0	0	2889712
14RMU740060.las	(474000.000,3306000.000,495.537)	(475500.000,3307500.000,643.801)	[-971, 4263]	[-5.826, 25.578]	[0, 0]	[0, 1]	[0, 1]	[0, 0]	0	0	0	2958732
14RMU740075.las	(474000.000,3307500.001,515.053)	(475500.000,3308529.721,642.398)	[-4260, -58]	[-25.56, -0.348]	[0, 0]	[0, 1]	[0, 1]	[0, 0]	0	0	0	3066985
14RMU755015.las	(475500.001,3301500.001,482.052)	(476999.999,3303000.000,644.159)	[-4265, 4080]	[-25.59, 24.48]	[0, 0]	[0, 1]	[0, 1]	[0, 0]	0	0	0	1516035
14RMU755030.las	(475500.001,3303000.001,524.826)	(475956.864,3304500.000,638.661)	[-4346, 4235]	[-26.076, 25.41]	[0, 0]	[0, 1]	[0, 1]	[0, 0]	0	0	0	1216705
14RMU755045.las	(475500.001,3304500.001,437.124)	(475960.099,3305999.998,629.391)	[-4244, 1904]	[-25.464, 11.424]	[0, 0]	[0, 1]	[0, 1]	[0, 0]	0	0	0	894507
14RMU755060.las	(475500.001,3306000.000,475.853)	(475963.382,3307500.000,634.448)	[-927, 4227]	[-5.562, 25.362]	[0, 0]	[0, 1]	[0, 1]	[0, 0]	0	0	0	749293
14RMU755075.las	(475500.001,3307500.001,529.065)	(475965.354,3308524.167,720.849)	[-4256, -74]	[-25.536, -0.444]	[0, 0]	[0, 1]	[0, 1]	[0, 0]	0	0	0	949855

DPH-1.4 Report on Elevation by Class for Tiled Data

The purpose of this section is to show a table of the Minimum and Maximum elevation (Z) values by Class for each tiled file.

File	Class	Z Min	Z Max
14RLU105510.las	1	560.217	739.995
	2	560.214	644.899
	7	427.953	574.934
	18	747.16	747.16
14RLU105525.las	1	559.212	786.124
	2	558.69	647.449
	7	406.314	624.618
	18	756.47	826.095
14RLU105540.las	1	562.981	750.855
	2	562.996	644.023
	7	448.604	624.435
	18	758.874	767.049
14RLU105555.las	1	564.673	664.654
	2	564.628	639.109
	7	549.067	552.186
	18	747.837	747.837
14RLU105570.las	1	574.444	703.215
	2	573.841	655.971
	7	544.965	635.322
	18	791.431	2356.391
14RLU105585.las	1	592.147	724.343
	2	591.634	659.094
	7	543.08	631.153
14RLU105600.las	1	607.575	771.59
	2	607.192	664.791
14RLU105615.las	1	583.643	738.463
	2	583.297	655.969
14RLU105630.las	1	583.251	663.358
	2	582.733	661.703
	7	448.313	560.328
14RLU105645.las	1	584.092	677.56
	2	584.065	671.442
	7	615.528	615.528
14RLU120510.las	1	554.116	759.758
	2	553.639	644.332

DPH-1.4 Report on Elevation by Class for Tiled Data - continued

File	Class	Z Min	Z Max
	7	384.816	585.451
	18	715.097	759.084
14RLU120525.las	1	555.577	779.38
	2	555.427	646.968
	7	413.741	598.074
	18	714.657	823.244
14RLU120540.las	1	558.403	652.589
	2	558.308	649.631
	7	416.801	628.632
	18	742.176	782.294
14RLU120555.las	1	561.658	682.517
	2	561.289	640.165
	7	446.589	569.541
14RLU120570.las	1	565.056	638.69
	2	564.69	636.823
	7	564.785	564.785
14RLU120585.las	1	567.85	691.087
	2	567.644	657.383
14RLU120600.las	1	572.426	669.385
	2	572.146	662.608
14RLU120615.las	1	574.087	657.269
	2	573.464	654.459
	7	593.283	593.353
14RLU120630.las	1	578.934	734.017
	2	578.622	625.645
14RLU120645.las	1	583.787	724.782
	2	583.237	670.558
14RLU135510.las	1	565.832	770.589
	2	565.863	651.471
	7	386.868	629.516
	18	725.089	812.955
14RLU135525.las	1	571.268	801.782
	2	570.948	660.694
	7	392.67	630.204
	18	737.179	2375.972
14RLU135540.las	1	570.387	690.161

DPH-1.4 Report on Elevation by Class for Tiled Data - continued

File	Class	Z Min	Z Max
	2	570.454	661.786
	7	445.606	632.467
	18	748.144	2432.005
14RLU135555.las	1	570.453	725.254
	2	570.286	658.905
	7	506.522	629.562
	18	789.229	789.229
14RLU135570.las	1	564.987	691.48
	2	564.781	647.668
	7	422.923	563.533
	18	731.34	731.34
14RLU135585.las	1	566.835	724.897
	2	566.286	635.572
	7	419.765	551.159
	18	2295.083	2295.14
14RLU135600.las	1	571.385	666.769
	2	570.863	665.011
	7	497.322	497.322
14RLU135615.las	1	579.713	686.427
	2	579.396	668.67
	18	818.484	818.484
14RLU135630.las	1	581.625	676.197
	2	580.857	671.302
14RLU135645.las	1	585.301	701.887
	2	584.784	666.434
	18	768.41	768.41
14RLU150510.las	1	589.089	780.432
	2	589.089	648.865
	7	410.15	614.11
	18	757.808	833.006
14RLU150525.las	1	605.437	801.182
	2	605.455	657.197
	7	427.976	641.735
	18	777.145	842.225
14RLU150540.las	1	598.245	802.603
	2	598.007	662.794
	7	469.073	634.581
	18	792.298	2337.392

DPH-1.4 Report on Elevation by Class for Tiled Data - continued

File	Class	Z Min	Z Max
14RLU150555.las	1	584.409	801.507
	2	584.407	660.098
	7	456.244	644.413
14RLU150570.las	1	574.655	696.935
	2	574.238	663.048
	7	387.304	612.515
	18	778.362	2336.125
14RLU150585.las	1	569.539	704.964
	2	569.555	662.234
	7	432.503	595.448
	18	733.301	2341.971
14RLU150600.las	1	570.26	722.01
	2	569.775	670.119
14RLU150615.las	1	599.019	687.266
	2	598.339	672.19
14RLU150630.las	1	589.91	746.021
	2	589.693	664.685
	7	532.573	532.573
14RLU150645.las	1	592.758	769.758
	2	592.703	680.865
14RLU165510.las	1	593.529	778.489
	2	593.176	654.885
	7	408.884	608.995
	18	758.671	823.434
14RLU165525.las	1	602.452	794.363
	2	602.058	656.609
	7	408.877	632.895
	18	782.252	2361.946
14RLU165540.las	1	608.064	771.444
	2	608.065	663.657
	7	457.05	632.176
	18	805.573	2278.846
14RLU165555.las	1	587.24	656.284
	2	587.21	653.77
	7	462.94	594.379
14RLU165570.las	1	596.554	669.924
	2	596.239	666.009

DPH-1.4 Report on Elevation by Class for Tiled Data - continued

File	Class	Z Min	Z Max
	7	439.129	452.036
	18	804.231	804.231
14RLU165585.las	1	583.943	735.301
	2	583.473	667.562
	7	412.755	616.754
14RLU165600.las	1	573.715	660.569
	2	573.166	658.681
	7	445.73	451.992
14RLU165615.las	1	591.077	684.204
	2	590.587	670.979
14RLU165630.las	1	605.215	714.622
	2	604.424	671.136
14RLU165645.las	1	621.135	713.918
	2	621.215	682.482
14RLU180510.las	1	608.499	801.312
	2	608.108	664.425
	7	460.058	619.989
	18	774.457	847.176
14RLU180525.las	1	608.773	772.813
	2	608.029	664.134
	7	457.996	637.335
	18	805.569	832.362
14RLU180540.las	1	605.906	763.048
	2	605.845	664.851
	7	520.435	526.135
14RLU180555.las	1	602.154	730.982
	2	601.995	664.177
14RLU180570.las	1	606.467	680.322
	2	605.918	668.818
14RLU180585.las	1	589.768	685.069
	2	589.202	672.864
14RLU180600.las	1	575.2	668.94
	2	575.232	652.107
	7	400.19	479.812
14RLU180615.las	1	582.85	687.331

DPH-1.4 Report on Elevation by Class for Tiled Data - continued

File	Class	Z Min	Z Max
	2	582.676	672.789
14RLU180630.las	1	602.879	693.524
	2	602.687	679.353
14RLU180645.las	1	625	697.392
	2	624.931	685.271
14RLU195510.las	1	620.295	770.964
	2	620.175	664.664
	7	458.625	625.652
	18	806.436	848.414
14RLU195525.las	1	631.041	793.765
	2	630.337	670.406
	7	458.457	634.536
	18	806.464	855.672
14RLU195540.las	1	616.49	737.342
	2	616.465	671.535
	7	565.524	580.535
14RLU195555.las	1	618.165	730.65
	2	617.744	669.822
	7	440.29	440.29
14RLU195570.las	1	621.381	779.444
	2	620.97	670.705
	7	592.786	659.412
14RLU195585.las	1	597.556	744.998
	2	597.395	674.001
14RLU195600.las	1	578.755	702.534
	2	578.227	664.37
	7	440.215	574.797
	18	786.09	786.09
14RLU195615.las	1	580.129	679.623
	2	580.064	671.967
14RLU195630.las	1	599.622	752.572
	2	599.002	678.337
	7	479.954	479.954
14RLU195645.las	1	623.025	721.718
	2	622.876	689.235
14RLU210510.las			

DPH-1.4 Report on Elevation by Class for Tiled Data - continued

File	Class	Z Min	Z Max
	1	616.709	812.421
	2	617.718	664.435
	7	447.289	654.057
	18	784.682	816.166
14RLU210525.las	1	629.183	788.646
	2	629.088	674.139
	7	482.749	629.307
	18	788.504	823.263
14RLU210540.las	1	638.399	758.668
	2	638.198	678.658
	7	604.925	604.925
	18	813.214	813.214
14RLU210555.las	1	622.373	775.547
	2	621.758	669.998
14RLU210570.las	1	607.49	741.215
	2	606.758	664.292
	7	470.455	544.752
	18	778.719	778.73
14RLU210585.las	1	594.624	709.294
	2	594.674	664.845
	7	433.888	554.355
14RLU210600.las	1	590.666	733.402
	2	590.666	676.227
14RLU210615.las	1	580.301	710.828
	2	580.34	674.639
	18	790.258	790.313
14RLU210630.las	1	583.394	678.685
	2	582.673	675.903
14RLU210645.las	1	621.046	761.118
	2	621.059	688.451
	7	593.681	619.228
14RLU225510.las	1	630.746	794.916
	2	630.141	671.185
	7	463.81	643.533
	18	806.604	816.767
14RLU225525.las	1	634.062	815.79
	2	634.185	674.834

DPH-1.4 Report on Elevation by Class for Tiled Data - continued

File	Class	Z Min	Z Max
	7	487.784	641.036
	18	809.41	856.502
14RLU225540.las	1	639.506	792.02
	2	639.55	678.942
	7	539.305	613.454
	18	818.402	818.402
14RLU225555.las	1	621.656	769.156
	2	621.159	672.941
	7	622.893	625.47
14RLU225570.las	1	607.787	715.594
	2	607.337	665.349
	7	582.374	620.637
	18	2382.41	2457.73
14RLU225585.las	1	603.441	669.54
	2	603.052	662.555
14RLU225600.las	1	612.427	751.207
	2	611.468	676.967
	7	632.022	632.022
14RLU225615.las	1	588.554	680.188
	2	587.77	676.541
14RLU225630.las	1	583.417	684.091
	2	583.146	673.761
14RLU225645.las	1	607.859	685.61
	2	606.846	680.47
14RLU240510.las	1	632.859	816.278
	2	632.871	673.011
	7	467.754	641.576
	18	801.502	830.128
14RLU240525.las	1	648.616	810.101
	2	648.216	681.839
	7	498.629	619.62
	18	816.177	844.485
14RLU240540.las	1	636.04	695.012
	2	636.011	677.25
	7	501.582	644.212
	18	825.368	825.509
14RLU240555.las			

DPH-1.4 Report on Elevation by Class for Tiled Data - continued

File	Class	Z Min	Z Max
	1	625.98	718.86
	2	625.978	676.179
	7	555.073	555.073
14RLU240570.las	1	623.085	702.568
	2	622.925	675.353
14RLU240585.las	1	625.861	714.299
	2	625.879	673.119
	7	605.72	605.72
14RLU240600.las	1	611.721	670.303
	2	611.392	660.843
	7	459.323	459.323
14RLU240615.las	1	600.291	679.74
	2	599.828	664.374
14RLU240630.las	1	586.479	648.419
	2	586.528	644.991
14RLU240645.las	1	595.166	681.426
	2	595.174	676.579
14RLU255510.las	1	638.597	798.96
	2	638.361	672.303
	7	569.043	609.947
	18	819.091	828.629
14RLU255525.las	1	638.952	808.141
	2	638.909	676.442
	7	483.644	570.538
14RLU255540.las	1	646.2	717.426
	2	646.185	679.232
	7	513.836	662.134
14RLU255555.las	1	633.66	756.919
	2	633.167	671.26
	7	582.262	640.054
14RLU255570.las	1	623.799	761.731
	2	623.277	668.567
	7	487.807	583.158
	18	791.639	791.639
14RLU255585.las	1	614.812	738.208
	2	614.812	665.147

DPH-1.4 Report on Elevation by Class for Tiled Data - continued

File	Class	Z Min	Z Max
	18	777.82	777.82
14RLU255600.las	1	607.81	764.005
	2	607.153	655.621
	7	502.165	502.165
	18	799.515	799.515
14RLU255615.las	1	598.982	747.952
	2	598.95	645.88
14RLU255630.las	1	589.621	634.699
	2	589.049	628.625
14RLU255645.las	1	591.609	683.65
	2	591.632	676.676
14RLU270510.las	1	625.552	776.508
	2	625.571	669.631
	7	450.668	630.98
	18	785.021	2405.501
14RLU270525.las	1	635.897	794.097
	2	636.868	672.682
	7	489.899	641.024
	18	819.949	819.949
14RLU270540.las	1	649.461	804.492
	2	649.396	679.46
	7	588.084	655.503
	18	811.003	843.114
14RLU270555.las	1	633.953	707.772
	2	633.639	672.238
	7	527.034	587.015
14RLU270570.las	1	633.799	686.095
	2	633.449	671.007
14RLU270585.las	1	620.287	770.072
	2	619.851	662.679
	18	789.496	789.496
14RLU270600.las	1	614.6	736.214
	2	614.561	666.273
14RLU270615.las	1	607.67	694.462
	2	607.464	662.74
	7	487.94	487.94

DPH-1.4 Report on Elevation by Class for Tiled Data - continued

File	Class	Z Min	Z Max
14RLU270630.las	1	593.116	680.505
	2	592.756	666.3
14RLU270645.las	1	592.048	667.726
	2	591.972	664.556
	7	535.469	611.871
14RLU285510.las	1	623.717	793.361
	2	623.787	659.509
	7	428.188	631.741
	18	783.62	2382.127
14RLU285525.las	1	630.992	784.724
	2	630.922	671.962
	7	455.628	629.506
	18	790.429	820.577
14RLU285540.las	1	650.824	795.705
	2	650.731	682.048
	7	560.105	560.105
14RLU285555.las	1	649.16	717.067
	2	648.749	678.246
14RLU285570.las	1	634.395	709.789
	2	634.206	676.296
	7	619.274	619.274
14RLU285585.las	1	628.602	683.291
	2	628.657	668.858
	7	619.12	619.12
	18	842.859	842.859
14RLU285600.las	1	630.472	727.12
	2	630.27	667.043
	7	534.464	630.467
14RLU285615.las	1	613.684	672.149
	2	613.612	666.108
14RLU285630.las	1	603.05	678.027
	2	602.84	663.268
14RLU285645.las	1	595.141	653.466
	2	594.808	649.824
	7	444.685	542.204
14RLU300510.las	1	627.387	785.826

DPH-1.4 Report on Elevation by Class for Tiled Data - continued

File	Class	Z Min	Z Max
	2	629.889	677.682
	7	458.085	629.757
	18	796.525	814.375
14RLU300525.las	1	632.033	746.969
	2	631.9	674.551
	7	483.415	627.836
14RLU300540.las	1	644.326	824.23
	2	644.272	682.211
14RLU300555.las	1	645.038	795.167
	2	644.737	682.094
	7	498.235	652.211
14RLU300570.las	1	636.995	762.781
	2	636.906	675.313
	7	498.383	634.728
	18	818.135	831.264
14RLU300585.las	1	636.708	696.762
	2	636.029	670.995
	7	461.342	626.515
14RLU300600.las	1	618.218	764.145
	2	617.453	663.544
14RLU300615.las	1	607.189	752.947
	2	607.126	660.173
14RLU300630.las	1	600.959	673.872
	2	600.97	663.689
14RLU300645.las	1	596.928	715.529
	2	596.449	665.813
	7	472.572	484.746
	18	771.051	771.051
14RLU315510.las	1	640.937	693.929
	2	640.9	677.63
	7	474.94	617.278
	18	793.151	805.67
14RLU315525.las	1	645.523	792.37
	2	645.066	684.625
	7	490.591	581.427
14RLU315540.las	1	652.545	776.901

DPH-1.4 Report on Elevation by Class for Tiled Data - continued

File	Class	Z Min	Z Max
	2	652.057	685.854
	7	583.905	623.506
	18	842.46	852.131
14RLU315555.las	1	643.808	715.087
	2	643.543	682.44
	7	549.866	658.01
	18	832.969	832.969
14RLU315570.las	1	632.882	783.862
	2	632.017	677.037
	7	458.554	617.278
14RLU315585.las	1	623.579	688.765
	2	623.157	665.504
	7	456.431	588.52
	18	2371.732	2371.759
14RLU315600.las	1	615.557	714.716
	2	615.455	656.925
14RLU315615.las	1	614.279	772.752
	2	614.29	652.88
	18	794.389	794.437
14RLU315630.las	1	619.023	673.43
	2	618.977	667.794
	18	807.937	807.937
14RLU315645.las	1	599.324	728.476
	2	599.011	667.778
14RLU330510.las	1	639.933	800.438
	2	639.935	681.136
	7	462.741	639.309
	18	825.555	845.686
14RLU330525.las	1	654.163	746.509
	2	654.075	689.337
	7	478.253	650.383
14RLU330540.las	1	653.273	811.216
	2	652.875	688.514
	7	543.715	632.174
14RLU330555.las	1	641.043	701.49
	2	640.723	674.858
	7	499.819	631.478

DPH-1.4 Report on Elevation by Class for Tiled Data - continued

File	Class	Z Min	Z Max
	18	2279.245	2279.275
14RLU330570.las	1	631.613	786.769
	2	631.144	681.836
14RLU330585.las	1	627.522	682.296
	2	626.146	676.298
	7	618.391	618.391
14RLU330600.las	1	631.701	745.691
	2	631.09	669.293
14RLU330615.las	1	624.517	681.767
	2	624.534	675.65
14RLU330630.las	1	621.813	681.113
	2	621.812	670.167
	18	797.545	797.572
14RLU330645.las	1	608.904	676.254
	2	608.35	669.405
	7	470.528	483.378
14RLU345015.las	1	553.31	643.54
	2	553.047	638.863
	7	499.407	526.88
14RLU345030.las	1	576.541	745.302
	2	576.043	636.919
	7	463.52	463.52
	18	751.394	751.394
14RLU345045.las	1	576.854	659.496
	2	575.911	644.412
14RLU345060.las	1	579.249	685.262
	2	578.78	649.749
14RLU345075.las	1	603.838	669.587
	2	603.737	660.616
	7	552.518	558.161
14RLU345090.las	1	613.742	666.891
	2	613.79	661.053
	7	631.051	635.885
14RLU345105.las	1	599.014	677.781
	2	598.916	660.65

DPH-1.4 Report on Elevation by Class for Tiled Data - continued

File	Class	Z Min	Z Max
	7	621.772	624.579
14RLU345120.las	1	591.55	762.824
	2	591.53	660.614
	7	594.466	594.466
14RLU345135.las	1	564.53	639.639
	2	564.168	634.286
	7	503.929	503.929
14RLU345150.las	1	551.006	646.076
	2	551.07	642.581
14RLU345165.las	1	555.725	637.215
	2	555.299	633.297
14RLU345180.las	1	556.786	623.337
	2	556.46	619.181
	7	557.865	557.865
14RLU345195.las	1	580.466	666.941
	2	579.721	659.327
	7	623.565	639.834
14RLU345210.las	1	571.589	652.513
	2	570.842	648.888
	7	466.833	604.089
14RLU345225.las	1	574.026	663.74
	2	573.521	656.293
	7	590.459	626.832
14RLU345240.las	1	552.835	634.531
	2	555.388	631.506
	7	545.823	548.54
	18	712.176	722.708
14RLU345255.las	1	552.106	614.25
	2	551.535	613.055
14RLU345270.las	1	576.907	665.572
	2	576.798	662.05
	7	470.314	549.475
14RLU345285.las	1	599.51	724.297
	2	599.293	662.343
	7	460.645	466.424
14RLU345300.las			

DPH-1.4 Report on Elevation by Class for Tiled Data - continued

File	Class	Z Min	Z Max
	1	577.383	647.921
	2	576.975	641.876
	7	441.456	486.173
14RLU345315.las	1	575.862	721.5
	2	575.846	606.774
	18	743.561	759.351
14RLU345330.las	1	582.251	749.13
	2	582.265	656.859
	7	449.605	457.753
	18	741.067	763.579
14RLU345345.las	1	617.88	675.784
	2	621.452	672.815
	7	614.798	642.932
14RLU345360.las	1	630.918	694.573
	2	630.759	673.881
14RLU345375.las	1	643.644	688.253
	2	643.306	674.543
	7	516.641	658.49
14RLU345390.las	1	646.316	770.898
	2	645.752	669.263
14RLU345405.las	1	652.717	681.053
	2	652.736	671.167
	7	624.083	624.083
14RLU345420.las	1	660.448	684.044
	2	660.165	674.894
	7	584.906	584.906
14RLU345435.las	1	650.447	674.085
	2	650.479	668.007
14RLU345450.las	1	652.006	658.17
	2	650.482	652.261
14RLU345510.las	1	649.278	825.512
	2	649.023	686.073
	7	483.181	664.159
	18	815.427	843.248
14RLU345525.las	1	658.628	829.641
	2	658.623	693.096

DPH-1.4 Report on Elevation by Class for Tiled Data - continued

File	Class	Z Min	Z Max
	7	504.946	657.404
	18	832.158	861.799
14RLU345540.las	1	664.104	837.451
	2	664.103	694.096
	7	504.825	681.864
	18	845.581	858.211
14RLU345555.las	1	652.482	699.61
	2	652.433	687.032
	18	840.576	840.576
14RLU345570.las	1	648.026	828.948
	2	647.279	683.851
14RLU345585.las	1	639.885	716.002
	2	639.866	676.649
14RLU345600.las	1	638.056	689.548
	2	637.697	678.706
14RLU345615.las	1	638.101	696.058
	2	637.957	681.157
14RLU345630.las	1	631.25	772.707
	2	631.183	678.038
	18	805.601	805.601
14RLU345645.las	1	621.51	688.154
	2	620.956	674.948
14RLU360015.las	1	553.583	729.899
	2	553.211	642.924
	7	419.302	419.302
	18	789.907	789.907
14RLU360030.las	1	584.739	736.521
	2	583.974	656.959
	7	551.917	592.936
14RLU360045.las	1	584.611	735.334
	2	584.555	663.062
14RLU360060.las	1	594.1	682.344
	2	593.576	668.318
	7	531.968	531.968
14RLU360075.las	1	607.892	703.357

DPH-1.4 Report on Elevation by Class for Tiled Data - continued

File	Class	Z Min	Z Max
	2	607.565	670.153
	7	505.042	542.207
14RLU360090.las	1	598.772	778.625
	2	598.806	665.538
	7	459.038	618.659
	18	781.353	784.185
14RLU360105.las	1	587.624	696.823
	2	586.395	663.497
	7	539.02	539.02
14RLU360120.las	1	565.68	717.433
	2	565.683	659.39
	7	493.859	589.403
14RLU360135.las	1	558.841	708.12
	2	558.378	658.904
	7	397.558	564.097
	18	751.065	751.065
14RLU360150.las	1	554.193	659.962
	2	553.698	645.358
14RLU360165.las	1	559.843	749.288
	2	559.094	650.471
	7	595.116	595.116
14RLU360180.las	1	559.645	695.253
	2	558.871	639.874
	7	604.808	604.808
14RLU360195.las	1	578.253	765.013
	2	577.757	661.659
	7	544.322	634.482
	18	747.476	747.576
14RLU360210.las	1	574.944	667.662
	2	574.717	664.185
	7	485.764	636.671
14RLU360225.las	1	572.661	746.64
	2	572.597	664.567
	7	581.62	642.566
14RLU360240.las	1	558.667	654.774
	2	557.761	642.965
	7	565.805	614.219

DPH-1.4 Report on Elevation by Class for Tiled Data - continued

File	Class	Z Min	Z Max
14RLU360255.las	1	554.403	668.343
	2	553.461	650.997
	7	534.909	619.793
	18	725.632	735.275
14RLU360270.las	1	558.631	733.544
	2	558	661.993
	7	578.37	626.013
	18	730.774	743.172
14RLU360285.las	1	563.991	756.648
	2	563.572	669.956
	7	460.79	657.692
	18	767.81	9002.018
14RLU360300.las	1	579.007	744.745
	2	578.703	671.596
	7	480.381	655.028
	18	744.529	775.796
14RLU360315.las	1	576.875	754.064
	2	576.911	658.831
	7	574.433	618.27
	18	745.465	773.559
14RLU360330.las	1	581.805	765.779
	2	581.716	655.383
	7	439.257	610.066
	17	589.819	590.126
	18	743.045	753.452
14RLU360345.las	1	592.691	803.5
	2	591.751	670.253
	7	613.237	621.376
	18	754.821	765.799
14RLU360360.las	1	603.804	699.436
	2	604.198	673.213
	7	598.462	665.381
	17	618.477	618.737
	18	763.103	778.334
14RLU360375.las	1	616.698	814.544
	2	616.182	674.499
	7	465.417	663.689
14RLU360390.las	1	630.992	736.065
	2	630.502	675.713

DPH-1.4 Report on Elevation by Class for Tiled Data - continued

File	Class	Z Min	Z Max
	7	510.26	666.464
14RLU360405.las	1	640.771	798.509
	2	641.616	675.134
	7	549.981	666.147
14RLU360420.las	1	644.945	717.741
	2	644.966	683.185
	7	564.861	662.566
14RLU360435.las	1	650.65	689.987
	2	650.707	676.231
	7	508.602	666.264
	18	836.034	838.768
14RLU360450.las	1	650.346	710.062
	2	650.175	690.184
	7	497.784	673.575
14RLU360465.las	1	644.398	769.129
	2	646.72	689.95
	7	534.541	665.74
14RLU360480.las	1	643.411	795.74
	2	643.451	684.322
	7	463.259	598.853
	18	819.899	822.57
14RLU360495.las	1	648.628	830.361
	2	650.083	684.62
	7	470.883	668.824
	18	817.545	2388.581
14RLU360510.las	1	663.324	828.637
	2	663.274	691.802
	7	481.668	675.948
	18	824.299	866.086
14RLU360525.las	1	667.796	826.929
	2	667.814	695.548
	7	532.895	673.523
	18	851.846	879.995
14RLU360540.las	1	659.882	827.349
	2	659.583	694.149
	7	502.361	662.073
	18	837.481	863.193
14RLU360555.las			

DPH-1.4 Report on Elevation by Class for Tiled Data - continued

File	Class	Z Min	Z Max
	1	652.346	765.891
	2	652.272	683.54
14RLU360570.las	1	651.109	698.227
	2	650.697	681.444
14RLU360585.las	1	640.543	727.449
	2	640.196	680.363
14RLU360600.las	1	635.663	751.243
	2	635.638	675.866
14RLU360615.las	1	638.566	694.634
	2	638.415	679.866
14RLU360630.las	1	623.742	679.48
	2	623.709	675.512
14RLU360645.las	1	610.401	674.469
	2	609.944	670.703
	7	542.082	542.082
	17	619.276	620.076
14RLU375015.las	1	569.887	755.213
	2	569.812	651.141
	7	553.753	613.29
14RLU375030.las	1	576.055	743.323
	2	574.879	666.242
	7	522.042	525.145
14RLU375045.las	1	600.254	723.658
	2	599.516	674.217
14RLU375060.las	1	605.27	680.127
	2	605.245	670.843
	7	646.948	647.197
14RLU375075.las	1	620.643	686.419
	2	619.65	671.856
	7	651.095	657.488
14RLU375090.las	1	602.616	731.248
	2	602.654	665.897
	7	541.389	626.831
14RLU375105.las	1	579.204	781.21
	2	579.216	667.118

DPH-1.4 Report on Elevation by Class for Tiled Data - continued

File	Class	Z Min	Z Max
	7	470.229	608.556
14RLU375120.las	1	567.401	720.568
	2	567.31	663.452
	18	806.035	806.035
14RLU375135.las	1	564.421	665.003
	2	564.375	660.494
	7	476.805	617.283
14RLU375150.las	1	571.323	661.53
	2	570.923	657.308
	7	508.55	607.424
14RLU375165.las	1	572.474	729.559
	2	571.864	658.254
14RLU375180.las	1	571.483	647.277
	2	571.181	644.323
14RLU375195.las	1	586.816	684.972
	2	586.108	667.532
	7	529.816	636.925
14RLU375210.las	1	596.85	677.408
	2	596.756	667.4
	7	486.053	638.923
14RLU375225.las	1	577.506	660.067
	2	576.715	654.128
	7	491.576	629.005
	18	755.434	755.434
14RLU375240.las	1	575.057	675.014
	2	575.07	666.664
	7	574.668	652.928
14RLU375255.las	1	577.777	767.355
	2	578.637	668.442
	7	412.876	638.946
	18	780.025	780.025
14RLU375270.las	1	563.802	739.698
	2	563.801	673.126
	7	608.887	654.262
	18	739.979	8955.148
14RLU375285.las	1	564.773	741.446

DPH-1.4 Report on Elevation by Class for Tiled Data - continued

File	Class	Z Min	Z Max
	2	564.551	674.269
	7	564.788	642.675
	18	822.411	822.411
14RLU375300.las	1	590.408	816.728
	2	589.738	687.733
	7	519.602	642.349
	18	824.54	849.551
14RLU375315.las	1	600.017	707.419
	2	599.973	687.1
	7	565.208	676.505
	17	647.071	647.426
	18	796.058	796.058
14RLU375330.las	1	587.447	783.833
	2	587.461	679.819
	7	526.043	666.661
	18	785.16	794.205
14RLU375345.las	1	588.734	803.435
	2	589.529	670.06
	7	442.528	663.493
	18	769.646	788.568
14RLU375360.las	1	608.501	789.765
	2	609.882	672.461
	7	597.82	648.393
	18	792.161	795.274
14RLU375375.las	1	621.795	733.85
	2	621.718	670.98
	7	460.549	661.133
14RLU375390.las	1	635.231	818.349
	2	635.229	675.902
	7	518.123	664.854
	18	818.097	823.923
14RLU375405.las	1	628.858	780.287
	2	628.678	673.796
	7	555.237	657.796
14RLU375420.las	1	628.335	801.046
	2	628.336	674.58
	7	525.746	659.621
	18	786.022	831.367
14RLU375435.las			

DPH-1.4 Report on Elevation by Class for Tiled Data - continued

File	Class	Z Min	Z Max
	1	644.512	801.056
	2	644.323	673.43
	7	500.958	666.501
	18	803.654	806.677
14RLU375450.las	1	649.741	798.016
	2	649.337	689.876
	7	529.745	677.397
14RLU375465.las	1	662.997	729.843
	2	662.415	689.967
	7	647.929	680.059
14RLU375480.las	1	653.03	832.664
	2	652.894	693.06
	7	489.299	644.394
	18	838.6	854.414
14RLU375495.las	1	651.563	834.554
	2	651.294	690.573
	7	482.5	680.544
	18	815.309	2384.101
14RLU375510.las	1	662.283	833.626
	2	662.254	692.889
	7	484.204	680.665
	18	828.448	2297.783
14RLU375525.las	1	676.352	833.937
	2	677.192	694.733
	7	502.799	675.455
	18	859.509	866.288
14RLU375540.las	1	658.631	802.016
	2	657.96	693.057
	7	525.865	673.113
	18	839.787	847.522
14RLU375555.las	1	648.531	771.528
	2	648.358	686.014
14RLU375570.las	1	642.241	789.194
	2	641.948	682.327
	7	523.187	547.904
	18	825.501	825.501
14RLU375585.las	1	634.725	738.984
	2	634.052	679.051

DPH-1.4 Report on Elevation by Class for Tiled Data - continued

File	Class	Z Min	Z Max
	7	528.657	625.068
14RLU375600.las	1	628.143	721.036
	2	627.777	675.473
	7	585.017	585.017
	18	789.66	789.66
14RLU375615.las	1	622.641	674.369
	2	622.564	669.742
	17	628.152	628.409
14RLU375630.las	1	618.92	683.858
	2	618.837	671.692
	7	466.118	473.849
14RLU375645.las	1	613.349	687.279
	2	613.35	681.324
14RLU390015.las	1	590.322	699.44
	2	589.626	667.726
	7	549.617	561.626
14RLU390030.las	1	592.619	681.014
	2	591.232	672.655
	7	519.311	589.959
	18	820.628	820.628
14RLU390045.las	1	606.09	772.154
	2	605.494	675.729
	7	503.562	628.844
14RLU390060.las	1	630.757	723.255
	2	630.487	680.958
	7	584.258	584.258
14RLU390075.las	1	611.934	787.766
	2	611.929	677.043
	7	578.541	639.206
14RLU390090.las	1	590.373	774.074
	2	590.327	660.483
	7	542.034	608.307
14RLU390105.las	1	581.028	671.352
	2	580.791	666.517
	7	540.947	628.375
14RLU390120.las	1	582.798	682.516

DPH-1.4 Report on Elevation by Class for Tiled Data - continued

File	Class	Z Min	Z Max
	2	582.746	675.12
	7	451.138	650.645
	18	799.498	805.622
14RLU390135.las	1	573.519	661.487
	2	573.478	658.952
	7	538.655	625.336
14RLU390150.las	1	576.968	668.19
	2	576.086	662.218
	7	476.624	606.403
14RLU390165.las	1	598.595	705.698
	2	597.939	675.447
14RLU390180.las	1	586.529	674.681
	2	586.54	667.181
	7	635.364	635.364
14RLU390195.las	1	595.379	769.427
	2	594.125	673.343
	7	607.24	623.082
14RLU390210.las	1	613.401	688.021
	2	612.823	677.277
	7	496.541	655.669
14RLU390225.las	1	597.702	673.486
	2	597.708	664.707
	7	512.882	646.424
14RLU390240.las	1	596.295	744.153
	2	596.188	673.744
	7	595.502	647.749
14RLU390255.las	1	575.834	671.238
	2	574.589	667.061
	7	594.944	627.439
14RLU390270.las	1	570.73	723.613
	2	570.322	667.358
	7	441.388	596.449
	18	726.166	753.253
14RLU390285.las	1	569.592	743.178
	2	569.114	667.286
	7	556.886	621.617
14RLU390300.las			

DPH-1.4 Report on Elevation by Class for Tiled Data - continued

File	Class	Z Min	Z Max
	1	583.477	800.381
	2	583.19	684.81
	7	462.88	662.283
	18	830.318	830.562
14RLU390315.las	1	610.915	801.511
	2	610.905	684.283
	7	553.279	658.699
	18	837.016	843.08
14RLU390330.las	1	601.067	794.948
	2	601.029	681.778
	7	450.533	673.38
	18	770.752	794.076
14RLU390345.las	1	593.294	719.95
	2	592.915	677.414
	7	471.999	642.012
14RLU390360.las	1	598.022	766.952
	2	597.361	670.508
	7	574.109	651.768
	18	793.508	799.14
14RLU390375.las	1	603.416	711.599
	2	602.723	677.811
	7	452.99	671.458
14RLU390390.las	1	612.982	755.23
	2	612.519	675.108
	7	465.593	666.46
14RLU390405.las	1	616.552	810.794
	2	616.579	672.999
	7	492.128	658.435
	18	786.175	819.069
14RLU390420.las	1	625.857	794.068
	2	625.89	668.327
	7	466.894	654.08
	18	778.606	808.392
14RLU390435.las	1	631.055	688.764
	2	632.031	672.891
	7	497.72	655.95
	18	798.383	807.63
14RLU390450.las	1	640.701	738.215

DPH-1.4 Report on Elevation by Class for Tiled Data - continued

File	Class	Z Min	Z Max
	2	642.061	680.177
	7	571.687	651.719
14RLU390465.las	1	656.27	791.163
	2	655.963	693.008
	7	670.188	674.005
14RLU390480.las	1	668.356	840.341
	2	668.069	695.904
	7	518.591	687.618
	18	829.768	2349.604
14RLU390495.las	1	660.707	840.26
	2	661.944	695.256
	7	483.655	661.87
	18	830.159	864.635
14RLU390510.las	1	675.275	841.42
	2	674.872	695.293
	7	507.837	682.364
	18	840.502	2368.922
14RLU390525.las	1	675.965	841.777
	2	675.84	695.318
	7	507.012	683.741
	18	833.925	2298.53
14RLU390540.las	1	665.937	834.169
	2	665.263	694.945
	7	498.359	661.16
	18	843.853	868.182
14RLU390555.las	1	652.958	795.006
	2	652.715	687.925
	7	545.144	663.087
14RLU390570.las	1	641.342	696.171
	2	641.109	681.443
	7	639.486	646.451
14RLU390585.las	1	633.179	708.583
	2	632.966	680.868
	7	633.674	633.674
	17	640.746	641.057
14RLU390600.las	1	629.017	708.067
	2	628.905	675.962
14RLU390615.las			

DPH-1.4 Report on Elevation by Class for Tiled Data - continued

File	Class	Z Min	Z Max
	1	629.879	691.821
	2	629.771	680.77
14RLU390630.las	1	629.252	795.712
	2	629.265	681.032
	18	795.134	795.134
14RLU390645.las	1	617.199	695.083
	2	617.004	681.51
14RLU405015.las	1	592.403	698.369
	2	591.929	680.685
14RLU405030.las	1	604.633	693.493
	2	604.134	677.155
	7	503.991	631.33
14RLU405045.las	1	629.049	774.703
	2	629.036	686.252
	7	508.344	668.473
14RLU405060.las	1	625.835	773.617
	2	625.819	685.488
	7	595.801	648.587
	18	795.846	878.497
14RLU405075.las	1	603.848	692.36
	2	604.689	675.442
	7	584.607	648.273
	18	810.878	813.546
14RLU405090.las	1	592.974	769.949
	2	592.891	671.802
	7	557.124	661.366
	18	788.139	793.644
14RLU405105.las	1	592.22	682.523
	2	591.048	674.578
	7	464.685	640.925
14RLU405120.las	1	603.825	783.801
	2	603.861	677.872
	7	626.099	649.368
14RLU405135.las	1	591.804	684.02
	2	591.539	680.123
	7	609.522	609.522
14RLU405150.las			

DPH-1.4 Report on Elevation by Class for Tiled Data - continued

File	Class	Z Min	Z Max
	1	586.094	688.467
	2	586.073	678.078
	7	604.294	607.363
14RLU405165.las	1	596.675	691.662
	2	596.172	676.245
	7	638.004	643.696
14RLU405180.las	1	604.072	691.661
	2	603.426	678.779
	7	651.203	651.203
14RLU405195.las	1	607.962	698.819
	2	607.687	681.643
	7	605.33	660.493
14RLU405210.las	1	615.505	697.226
	2	615.535	684.882
	7	473.447	675.327
14RLU405225.las	1	598.274	677.106
	2	598.22	667.344
	7	529.223	646.854
14RLU405240.las	1	583.273	759.353
	2	586.848	668.949
	7	524.853	642.707
	18	760.826	760.918
14RLU405255.las	1	574.487	679.548
	2	574.727	667.507
	7	574.743	632.9
14RLU405270.las	1	574.993	673.654
	2	574.698	671.302
	7	589.55	610.118
	18	824.876	824.876
14RLU405285.las	1	581.714	691.195
	2	582.721	679.474
	7	584.533	669.231
14RLU405300.las	1	582.486	767.936
	2	583.146	664.969
	7	578.37	639.607
14RLU405315.las	1	598.649	770.294
	2	598.02	684.49

DPH-1.4 Report on Elevation by Class for Tiled Data - continued

File	Class	Z Min	Z Max
	7	589.612	654.292
	18	772.913	842.501
14RLU405330.las	1	619.398	797.366
	2	620.724	685.064
	7	488.108	673.17
14RLU405345.las	1	608.875	783.725
	2	608.823	681.038
	7	452.236	649.176
14RLU405360.las	1	602.503	768.534
	2	602.342	673.846
	7	479.943	665.249
	18	770.585	771.254
14RLU405375.las	1	604.676	803.826
	2	604.668	672.905
	7	492.829	655.682
	18	766.547	783.257
14RLU405390.las	1	610.219	772.645
	2	609.684	674.876
	7	507.127	665.621
	18	775.411	790.767
14RLU405405.las	1	619.974	799.65
	2	620.002	678.174
	7	519.428	665.475
14RLU405420.las	1	638.498	809.289
	2	639.582	683.939
	7	574.481	677.063
	18	803.833	821.438
14RLU405435.las	1	640.541	722.657
	2	641.483	683.851
	7	494.423	658.101
14RLU405450.las	1	647.893	704.005
	2	647.316	688.1
	7	558.573	663.607
14RLU405465.las	1	658.52	788.059
	2	659.278	694.877
	7	547.806	681.358
14RLU405480.las	1	676.1	840.853

DPH-1.4 Report on Elevation by Class for Tiled Data - continued

File	Class	Z Min	Z Max
	2	675.732	695.398
	7	497.664	680.729
	18	844.415	882.647
14RLU405495.las	1	677.286	839.012
	2	677.305	694.619
	7	505.171	680.176
	18	834.512	874.182
14RLU405510.las	1	668.827	819.422
	2	668.806	693.84
	7	518.551	669.91
	18	836.941	871.117
14RLU405525.las	1	660.164	833.037
	2	638.181	693.213
	7	485.733	675.353
	18	819.002	2291.913
14RLU405540.las	1	652.568	828.05
	2	653.721	685.294
	7	481.149	678.014
	18	812.046	2359.865
14RLU405555.las	1	645.978	775.216
	2	645.723	687.726
	7	555.463	629.489
	18	858.037	858.037
14RLU405570.las	1	641.538	769.575
	2	641.328	687.213
	7	486.274	667.809
14RLU405585.las	1	639.56	693.687
	2	639.22	684.318
	7	498.864	627.958
	17	642.736	643.09
14RLU405600.las	1	649.12	700.955
	2	648.595	684.328
	18	821.332	821.332
14RLU405615.las	1	637.444	694.862
	2	636.92	683.025
	18	828.021	828.021
14RLU405630.las	1	630.389	823.447
	2	630.186	683.07

DPH-1.4 Report on Elevation by Class for Tiled Data - continued

File	Class	Z Min	Z Max
14RLU405645.las	1	619.897	691.346
	2	619.663	682.72
14RLU420015.las	1	611.551	739.984
	2	611.461	688.291
	7	479.034	617.036
14RLU420030.las	1	617.979	796.495
	2	617.043	688.98
	7	538.407	595.59
14RLU420045.las	1	634.043	807.094
	2	633.851	695.743
14RLU420060.las	1	623.822	705.893
	2	623.839	694.835
14RLU420075.las	1	609.096	737.631
	2	610.963	685.818
	7	474.43	612.639
14RLU420090.las	1	613.336	690.961
	2	613.392	685.891
	7	505.237	627.798
14RLU420105.las	1	603.007	692.646
	2	602.63	687.561
	7	452.095	636.637
14RLU420120.las	1	620.951	707.917
	2	620.909	693.839
	7	470.54	676.643
14RLU420135.las	1	616.259	720.151
	2	615.746	692.167
	7	646.541	654.849
14RLU420150.las	1	597.136	689.9
	2	596.952	686.041
	7	605.007	647.743
14RLU420165.las	1	607.799	692.995
	2	607.342	685.812
	7	562.258	633.192
14RLU420180.las	1	622.802	719.234
	2	622.453	689.858
14RLU420195.las			

DPH-1.4 Report on Elevation by Class for Tiled Data - continued

File	Class	Z Min	Z Max
	1	629.845	798.09
	2	629.493	691.455
	7	582.437	651.301
14RLU420210.las	1	614.215	753.915
	2	614.152	686.271
	7	490.223	649.445
14RLU420225.las	1	607.541	764.764
	2	609.299	680.849
	7	579.713	644.716
	18	812.339	815.161
14RLU420240.las	1	584.83	725.61
	2	585.184	663.199
	7	555.803	643.923
14RLU420255.las	1	580.391	665.345
	2	579.963	661.413
	7	478.498	639.117
14RLU420270.las	1	602.819	753.003
	2	601.656	687.4
	7	497.849	667.658
14RLU420285.las	1	600.763	680.577
	2	600.15	674.6
	7	505.678	661.369
	18	818.717	818.717
14RLU420300.las	1	598.099	807.16
	2	597.752	682.197
	7	535.592	615.703
	18	9033.922	9033.922
14RLU420315.las	1	605.288	749.779
	2	604.981	674.447
	7	452.574	647.138
14RLU420330.las	1	623.3	808.836
	2	623.222	688.915
	7	586.782	680.206
14RLU420345.las	1	627.848	792.651
	2	628.453	688.373
	7	485.409	678.501
	18	843.645	843.645
14RLU420360.las			

DPH-1.4 Report on Elevation by Class for Tiled Data - continued

File	Class	Z Min	Z Max
	1	616.684	717.646
	2	616.603	685.478
	7	474.412	656.437
	18	810.916	810.916
14RLU420375.las	1	619.359	803.32
	2	619.05	680.067
	7	469.037	665.622
	18	801.044	812.602
14RLU420390.las	1	612.551	762.661
	2	612.568	670.157
	7	474.051	662.234
14RLU420405.las	1	620.469	785.389
	2	620.473	666.408
	7	540.241	654.73
	18	785.906	807.67
14RLU420420.las	1	629.806	800.956
	2	629.222	676.571
	7	586.682	648.28
14RLU420435.las	1	640.314	701.263
	2	641.599	685.174
	7	603.16	666.77
14RLU420450.las	1	650.883	794.807
	2	650.927	684.832
	7	582.166	668.764
	18	839.402	839.402
14RLU420465.las	1	654.253	777.335
	2	654.517	689.099
	7	587.24	675.35
14RLU420480.las	1	665.805	826.232
	2	665.526	692.717
	7	584.933	676.79
	18	839.008	2374.59
14RLU420495.las	1	683.367	841.86
	2	683.035	699.329
	7	515.131	679.603
	18	846.247	867.881
14RLU420510.las	1	668.75	834.281
	2	668.7	699.379

DPH-1.4 Report on Elevation by Class for Tiled Data - continued

File	Class	Z Min	Z Max
	7	505.875	645.733
	18	834.327	866.79
14RLU420525.las	1	657.629	818.878
	2	657.599	689.079
	7	482.513	659.633
	18	819.942	845.646
14RLU420540.las	1	652.307	823.441
	2	652.187	686.474
	7	556.16	646.809
	18	814.822	846.111
14RLU420555.las	1	649	705.574
	2	648.789	685.825
	7	611.81	637.826
	18	832.733	2373.898
14RLU420570.las	1	648.437	779.775
	2	645.762	683.466
	7	551.41	589.653
	18	859.546	866.393
14RLU420585.las	1	653.111	799.343
	2	652.854	685.228
	7	643.649	643.649
	18	827.377	827.477
14RLU420600.las	1	639.543	748.731
	2	639.542	684.006
	7	517.262	517.262
14RLU420615.las	1	630.751	731.74
	2	629.674	682.644
14RLU420630.las	1	628.001	694.319
	2	627.572	682.623
	18	783.46	783.6
14RLU420645.las	1	624.536	691.901
	2	624.419	682.765
14RLU435015.las	1	617.449	709.264
	2	617.203	702.66
	7	472.518	619.544
	18	2148.711	2148.796
14RLU435030.las	1	639.385	759.893

DPH-1.4 Report on Elevation by Class for Tiled Data - continued

File	Class	Z Min	Z Max
	2	638.711	707.084
	7	516.057	603.758
14RLU435045.las	1	647.355	775.423
	2	647.262	712.935
14RLU435060.las	1	635.021	708.04
	2	634.423	700.671
14RLU435075.las	1	629.385	806.578
	2	629.443	696.548
	7	517.283	688.837
14RLU435090.las	1	620.275	709.977
	2	620.341	694.375
	7	556.17	680.35
14RLU435105.las	1	614.632	724.107
	2	613.96	688.331
	7	562.435	664.188
14RLU435120.las	1	641.673	705.872
	2	641.594	698.658
	7	548.221	671.318
	18	821.443	821.443
14RLU435135.las	1	623.204	762.719
	2	622.813	692.156
	7	462.191	658.072
	18	807.796	818.525
14RLU435150.las	1	608.969	703.211
	2	609.001	699.836
	7	516.088	635.149
14RLU435165.las	1	616.381	708.547
	2	616.015	702.183
	7	607.958	613.655
14RLU435180.las	1	642.641	700.702
	2	642.266	694.681
14RLU435195.las	1	630.399	700.058
	2	629.798	692.372
14RLU435210.las	1	613.836	723.737
	2	613.801	690.046
	7	533.725	649.138

DPH-1.4 Report on Elevation by Class for Tiled Data - continued

File	Class	Z Min	Z Max
14RLU435225.las	1	602.23	778.087
	2	602.3	676.322
	7	555.132	629.579
14RLU435240.las	1	589.748	750.894
	2	589.95	653.363
	7	566.494	631.084
14RLU435255.las	1	584.708	661.604
	2	584.933	655.132
	7	516.523	648.687
14RLU435270.las	1	605.056	771.556
	2	604.141	686.039
	7	564.417	662.858
14RLU435285.las	1	613.579	770.785
	2	613.185	687.9
	7	538.348	664.178
14RLU435300.las	1	616.264	759.831
	2	616.258	687.822
	7	494.315	663.884
	18	814.311	814.642
14RLU435315.las	1	620.782	790.6
	2	620.753	687.727
	7	478.63	668.489
	18	791.55	801.026
14RLU435330.las	1	623.75	814.094
	2	626.07	691.502
	7	631.135	683.503
	18	853.051	853.051
14RLU435345.las	1	632.859	705.404
	2	632.89	692.77
	7	539.395	679.936
14RLU435360.las	1	634.764	825.646
	2	634.174	690.848
	7	590.706	682.912
	18	826.791	828.241
14RLU435375.las	1	626.724	710.236
	2	627.689	688.679
	7	584.554	664.127
	18	9025.224	9025.224

DPH-1.4 Report on Elevation by Class for Tiled Data - continued

File	Class	Z Min	Z Max
14RLU435390.las	1	619.451	703.171
	2	618.852	684.518
	7	491.819	666.464
14RLU435405.las	1	621.505	797.838
	2	621.462	663.227
	7	581.389	649.083
	18	790.793	803.463
14RLU435420.las	1	627.506	796.446
	2	627.459	671.809
	7	539.332	657.132
	18	806.867	812.731
14RLU435435.las	1	632.872	783.773
	2	632.483	674.59
	7	466.885	659.357
14RLU435450.las	1	640.913	737.841
	2	640.578	680.366
	7	547.806	655.802
14RLU435465.las	1	657.445	716.852
	2	657.156	692.626
	7	540.716	684.031
14RLU435480.las	1	669.734	803.341
	2	670.123	700.934
	7	532.855	686.173
	18	842.073	867.611
14RLU435495.las	1	682.846	835.133
	2	682.685	699.785
	7	509.929	658.484
	18	847.907	2389.435
14RLU435510.las	1	680.531	843.289
	2	679.767	698.213
	7	518.201	686.038
	18	839.775	879.688
14RLU435525.las	1	672.698	837.253
	2	672.661	696.338
	7	497.392	674.851
	18	840.354	865.037
14RLU435540.las	1	662.009	826.454
	2	662.025	690.121

DPH-1.4 Report on Elevation by Class for Tiled Data - continued

File	Class	Z Min	Z Max
	18	818.916	873.809
14RLU435555.las	1	652.056	704.854
	2	651.6	685.594
	7	500.293	653.156
14RLU435570.las	1	650.814	780.969
	2	650.362	683.06
	7	475.329	601.044
14RLU435585.las	1	649.568	705.645
	2	648.798	685.611
	7	500.693	659.518
14RLU435600.las	1	632.888	691.945
	2	632.867	684.065
14RLU435615.las	1	633.454	773.934
	2	633.215	687.736
14RLU435630.las	1	637.355	701.621
	2	636.851	685.893
14RLU435645.las	1	627.751	689.316
	2	627.35	684.49
14RLU450015.las	1	627.257	755.393
	2	626.905	703.553
14RLU450030.las	1	655.593	775.787
	2	654.822	711.897
	7	507.792	672.912
14RLU450045.las	1	673.354	811.327
	2	672.786	717.332
14RLU450060.las	1	654.358	723.284
	2	653.869	712.112
14RLU450075.las	1	643.679	713.169
	2	642.822	704.292
	7	653.426	696.689
14RLU450090.las	1	629.206	739.145
	2	628.969	705.392
	7	590.005	672.417
14RLU450105.las	1	640.005	794.059

DPH-1.4 Report on Elevation by Class for Tiled Data - continued

File	Class	Z Min	Z Max
	2	639.469	711.775
	7	488.623	690.699
	18	807.629	843.055
14RLU450120.las	1	638.464	745.329
	2	638.492	705.812
	7	524.955	658.91
	18	856.788	857.025
14RLU450135.las	1	627.203	727.414
	2	627.247	693.487
	7	517.301	517.301
14RLU450150.las	1	630.431	757.487
	2	629.546	706.224
	7	629.983	664.314
14RLU450165.las	1	648.106	726.718
	2	647.062	703.558
	7	653.258	653.258
14RLU450180.las	1	633.93	699.562
	2	633.736	695.309
14RLU450195.las	1	621.995	693.845
	2	621.524	689.846
	7	623.799	623.799
14RLU450210.las	1	610.916	736.648
	2	610.925	680.141
	7	444.209	636.653
14RLU450225.las	1	601.447	679.635
	2	602.028	676.397
	7	573.901	626.534
14RLU450240.las	1	599.531	675.181
	2	601.258	669.813
	7	480.499	645.443
	18	805.073	810.863
14RLU450255.las	1	588.286	759.46
	2	591.11	667.001
	7	585.534	634.414
	18	765.623	765.623
14RLU450270.las	1	603.005	774.901
	2	602.415	683.359

DPH-1.4 Report on Elevation by Class for Tiled Data - continued

File	Class	Z Min	Z Max
	7	586.756	659.47
	18	771.812	777.465
14RLU450285.las	1	624.657	776.94
	2	624.203	694.614
	7	594.926	671.726
	18	828.989	828.989
14RLU450300.las	1	633.401	842.985
	2	632.988	696.4
	7	635.779	647.512
	18	828.487	848.156
14RLU450315.las	1	636.075	810.03
	2	636.109	695.766
	7	508.064	677.733
14RLU450330.las	1	640.298	795.544
	2	641.316	687.927
	7	504.364	681.888
14RLU450345.las	1	648.087	816.382
	2	648.697	691.384
	7	649.762	682.958
	18	806.802	812.478
14RLU450360.las	1	651.942	818.011
	2	651.397	692.421
	7	525.451	685.088
	18	845.922	848.833
14RLU450375.las	1	641.102	775.348
	2	642.208	685.115
	7	495.295	678.754
14RLU450390.las	1	626.038	783.382
	2	626.231	684.887
	7	599.297	660.853
	18	810.921	833.665
14RLU450405.las	1	627.902	790.893
	2	627.847	681.879
	7	497.223	671.774
14RLU450420.las	1	635.13	713
	2	634.737	681.559
	7	503.17	656.334
	18	822.516	826.286

DPH-1.4 Report on Elevation by Class for Tiled Data - continued

File	Class	Z Min	Z Max
14RLU450435.las	1	638.824	802.802
	2	640.175	688.528
	7	480.39	670.313
	18	814.306	820.993
14RLU450450.las	1	641.463	712.392
	2	641.268	680.917
	7	640.593	652.888
14RLU450465.las	1	650.115	720.05
	2	649.881	691.339
	7	493.666	516.649
	18	821.959	821.959
14RLU450480.las	1	660.668	791.15
	2	661.964	697.668
	7	642.898	672.938
	18	836.339	867.624
14RLU450495.las	1	682.574	815.571
	2	682.306	701.034
	7	540.62	647.714
	18	863.441	868.929
14RLU450510.las	1	679.2	840.559
	2	679.185	699.021
	7	528.069	630.731
14RLU450525.las	1	666.155	827.402
	2	666.156	694.081
	7	501.762	647.599
	18	837.038	852.312
14RLU450540.las	1	659.767	825.587
	2	659.227	688.84
	7	490.527	665.018
	18	827.075	862.726
14RLU450555.las	1	653.702	804.473
	2	653.327	684.482
	7	513.637	665.854
	18	849.373	2443.169
14RLU450570.las	1	645.353	743.78
	2	644.701	681.208
	7	489.805	630.943
	18	2320.886	2320.933
14RLU450585.las			

DPH-1.4 Report on Elevation by Class for Tiled Data - continued

File	Class	Z Min	Z Max
	1	639.557	719.313
	2	639.004	680.444
	18	834.454	834.454
14RLU450600.las	1	635.645	696.128
	2	635.282	682.925
	7	564.51	564.51
14RLU450615.las	1	645.94	734.524
	2	645.887	689.299
14RLU450630.las	1	644.706	702.802
	2	644.16	689.827
	7	546.388	559.871
	18	838.591	838.625
14RLU450645.las	1	632.363	738.008
	2	632.289	686.248
14RLU465015.las	1	641.503	781.711
	2	641.521	699.783
	7	575.179	639.246
14RLU465030.las	1	650.339	724.609
	2	649.706	708.248
	7	522.497	592.249
14RLU465045.las	1	666.946	733.833
	2	666.642	716.405
	7	605.656	625.486
	18	2292.052	2292.107
14RLU465060.las	1	668.332	808.237
	2	667.68	719.352
14RLU465075.las	1	661.194	835.693
	2	661.163	715
	7	560.633	667.894
	18	854.212	874.926
14RLU465090.las	1	642.219	793.467
	2	641.851	706.191
	7	534.002	671.419
14RLU465105.las	1	647.822	751.974
	2	647.86	715.286
	7	575.564	581.757
14RLU465120.las			

DPH-1.4 Report on Elevation by Class for Tiled Data - continued

File	Class	Z Min	Z Max
	1	647.866	810.643
	2	647.868	712.792
	7	649.702	683.786
14RLU465135.las	1	642.998	713.406
	2	642.477	707.119
14RLU465150.las	1	652.853	826.268
	2	652.157	709.195
14RLU465165.las	1	658.814	794.986
	2	658.391	704.834
14RLU465180.las	1	641.787	794.884
	2	641.604	700.4
	7	580.948	587.022
14RLU465195.las	1	639.413	693.983
	2	638.988	688.778
	7	610.507	616.394
	18	819.297	843.759
14RLU465210.las	1	626.032	697.972
	2	625.134	689.458
	7	643.764	661.37
14RLU465225.las	1	613.377	770.271
	2	613.378	690.088
	7	566.388	661.506
	18	802.182	805.009
14RLU465240.las	1	597.062	752.375
	2	599.018	673.592
	7	546.119	602.079
14RLU465255.las	1	593.057	667.526
	2	595.707	663.667
	7	518.788	644.477
	18	754.518	790.587
14RLU465270.las	1	596.281	770.642
	2	598.253	677.581
	7	501.764	649.106
	18	763.823	776.298
14RLU465285.las	1	602.265	757.37
	2	602.467	683.555
	7	455.881	633.171

DPH-1.4 Report on Elevation by Class for Tiled Data - continued

File	Class	Z Min	Z Max
	18	762.409	780.229
14RLU465300.las	1	614.493	794.92
	2	615.44	677.24
	7	617.418	636.195
14RLU465315.las	1	624.465	791.931
	2	625.678	690.775
	7	557.066	669.265
	18	786.657	789.486
14RLU465330.las	1	634.606	795.116
	2	636.78	695.73
	7	505.99	682.077
14RLU465345.las	1	654.889	818.803
	2	655.05	696.069
	7	519.367	688.898
	18	837.088	837.088
14RLU465360.las	1	657.01	704.875
	2	657.709	695.971
	7	601.634	678.741
14RLU465375.las	1	651.31	803.147
	2	653.421	697.388
	7	634.082	688.606
14RLU465390.las	1	642.161	816.203
	2	641.715	692.078
	7	521.032	681.62
14RLU465405.las	1	632.554	721.854
	2	633.516	686.731
	7	552.935	671.345
14RLU465420.las	1	637.409	813.191
	2	637.388	683.791
	7	498.401	667.115
	18	818.608	818.608
14RLU465435.las	1	658.129	815.785
	2	657.547	692.35
	7	638.736	684.548
14RLU465450.las	1	655.556	709.438
	2	655.294	690.92
14RLU465465.las			

DPH-1.4 Report on Elevation by Class for Tiled Data - continued

File	Class	Z Min	Z Max
	1	658.707	828.226
	2	657.95	692.815
	7	601.218	675.596
	18	830.676	833.784
14RLU465480.las	1	660.567	836.247
	2	660.614	698.385
	7	547.667	661.287
	18	843.934	871.475
14RLU465495.las	1	680.636	840.112
	2	681.955	696.929
	7	511.054	682.525
	18	837.3	2373.381
14RLU465510.las	1	669.634	806.08
	2	670.134	694.835
	7	498.907	665.358
	18	848.828	867.258
14RLU465525.las	1	659.396	821.74
	2	659.169	688.011
	7	482.638	673.346
	18	833.857	862.095
14RLU465540.las	1	651.437	827.851
	2	651.223	686.652
	7	574.863	623.757
	18	825.384	857.709
14RLU465555.las	1	647.985	818.517
	2	647.361	684.259
	7	469.02	666.121
	18	826.045	2358.839
14RLU465570.las	1	641.557	801.364
	2	641.306	681.945
	7	498.265	650.694
	18	2190.627	2365.212
14RLU465585.las	1	639.9	775.433
	2	639.819	679.296
	7	491.221	515.246
	18	823.264	851.317
14RLU465600.las	1	646.498	780.268
	2	646.058	682.925
	7	509.471	638.86

DPH-1.4 Report on Elevation by Class for Tiled Data - continued

File	Class	Z Min	Z Max
	18	815.312	829.079
14RLU465615.las	1	650.465	773.768
	2	650.432	684.441
14RLU465630.las	1	638.909	705.926
	2	638.867	681.804
	18	794.934	794.934
14RLU465645.las	1	637.118	704.272
	2	636.978	685.243
14RLU480015.las	1	667.541	729.815
	2	667.346	711.061
	7	592.211	620.068
	18	849.238	849.238
14RLU480030.las	1	669.426	743.409
	2	669.139	715.709
	7	512.952	656.642
14RLU480045.las	1	688.06	741.314
	2	687.692	725.284
	7	567.481	567.481
14RLU480060.las	1	687.17	804.64
	2	686.553	726.011
14RLU480075.las	1	669.626	843.77
	2	669.698	721.166
	7	673.164	673.164
	18	865.066	865.196
14RLU480090.las	1	657.987	812.393
	2	657.023	714.14
	7	619.92	665.45
14RLU480105.las	1	672.336	727.655
	2	671.853	718.903
	7	548.677	698.549
14RLU480120.las	1	669.154	766.975
	2	668.751	719.77
	7	563.819	709.32
14RLU480135.las	1	664.991	837.31
	2	664.609	719.979
	7	682.341	682.341

DPH-1.4 Report on Elevation by Class for Tiled Data - continued

File	Class	Z Min	Z Max
14RLU480150.las	1	656.457	809.453
	2	656.022	708.359
	7	672.997	673.482
14RLU480165.las	1	642.753	775.019
	2	642.298	689.773
	7	568.766	651.479
14RLU480180.las	1	639.081	785.285
	2	639.143	692.763
14RLU480195.las	1	626.088	699.115
	2	626.856	689.636
	7	633.151	664.73
	18	817.543	817.655
14RLU480210.las	1	614.034	686.419
	2	613.884	682.985
	7	637.353	637.353
14RLU480225.las	1	605.767	766.899
	2	607.175	670.38
	7	572.361	645.982
14RLU480240.las	1	603.889	679.692
	2	604.507	675.57
	7	566.197	653.685
14RLU480255.las	1	605.827	680.994
	2	605.35	678.378
	7	489.937	649.478
	17	655.955	656.843
14RLU480270.las	1	611.775	782.47
	2	612.126	687.024
	7	522.008	654.758
	18	9040.495	9040.495
14RLU480285.las	1	605.683	784.291
	2	606.162	678.098
	7	543.744	647.685
	18	775.351	786.173
14RLU480300.las	1	610.736	773.4
	2	609.876	676.982
	7	530.018	632.835
14RLU480315.las	1	619.568	812.508

DPH-1.4 Report on Elevation by Class for Tiled Data - continued

File	Class	Z Min	Z Max
	2	619.324	694.55
	7	465.81	653.172
14RLU480330.las	1	635.147	801.142
	2	620.784	693.18
	7	557.126	679.404
14RLU480345.las	1	644.728	710.476
	2	645.319	694.629
	7	487.326	675.241
	18	831.58	831.58
14RLU480360.las	1	646.657	798.839
	2	648.165	691.329
	7	647.094	674.811
14RLU480375.las	1	667.329	795.127
	2	666.433	695.639
	7	551.278	669.902
14RLU480390.las	1	652.712	816.423
	2	652.687	692.31
	7	539.021	685.847
	18	840.905	840.905
14RLU480405.las	1	645.118	825.414
	2	645.135	691.742
	7	556.536	685.551
	18	808.552	849.097
14RLU480420.las	1	639.883	797.198
	2	641.227	682.621
	7	478.824	649.149
	18	799.963	830.172
14RLU480435.las	1	648.731	798.165
	2	648.342	687.263
	7	502.243	671.338
	18	825.202	833.476
14RLU480450.las	1	661.456	789.821
	2	661.194	695.975
	7	575.497	662.932
	18	840.03	840.08
14RLU480465.las	1	678.357	803.569
	2	678.021	702.409
	7	584.572	687.655

DPH-1.4 Report on Elevation by Class for Tiled Data - continued

File	Class	Z Min	Z Max
	18	856.982	857.091
14RLU480480.las	1	676.175	845.386
	2	677.327	701.888
	7	513.762	691.529
	18	845.761	2344.333
14RLU480495.las	1	673.169	836.497
	2	673.98	697.097
	7	498.416	687.059
	18	829.181	2404.202
14RLU480510.las	1	665.143	796.042
	2	664.943	692.127
	7	493.349	678.275
	18	842.075	870.159
14RLU480525.las	1	658.224	819.306
	2	656.937	686.956
	7	497.501	665.073
	18	830.777	855.157
14RLU480540.las	1	651.772	825.684
	2	651.054	681.794
	7	484.9	657.478
	18	835.179	857.269
14RLU480555.las	1	644.65	766.248
	2	644.56	674.097
	7	594.024	639.014
	18	2436.147	2436.201
14RLU480570.las	1	644.071	802.904
	2	643.935	677.233
	7	582.85	589.015
14RLU480585.las	1	647.463	766.842
	2	647.305	680.273
	7	594.728	621.84
	18	826.873	835.096
14RLU480600.las	1	656.579	699.061
	2	655.765	690.803
	18	822.443	822.443
14RLU480615.las	1	654.952	698.625
	2	654.891	691.127
14RLU480630.las			

DPH-1.4 Report on Elevation by Class for Tiled Data - continued

File	Class	Z Min	Z Max
	1	643.238	698.751
	2	643.138	684.01
14RLU480645.las	1	643.912	799.909
	2	643.477	686.052
14RLU495015.las	1	664.644	722.449
	2	664.672	707.389
	7	599.315	599.315
14RLU495030.las	1	671.675	821.869
	2	671.144	719.444
14RLU495045.las	1	673.203	735.201
	2	672.392	722.997
	7	621.312	636.268
14RLU495060.las	1	681.845	840.8
	2	680.938	729.019
	7	657.67	660.635
14RLU495075.las	1	690.904	868.143
	2	690.536	726.583
	7	609.596	719.151
14RLU495090.las	1	685.66	828.057
	2	685.656	723.583
	7	540.715	705.749
14RLU495105.las	1	680.087	754.984
	2	679.913	719.704
	7	539.585	707.701
14RLU495120.las	1	677.708	830.776
	2	677.61	719.733
	7	616.391	676.441
	18	846.248	846.248
14RLU495135.las	1	669.161	781.098
	2	668.428	720.525
	7	713.494	713.915
14RLU495150.las	1	660.692	718.068
	2	660.089	713.268
	7	669.591	669.591
14RLU495165.las	1	642.649	705.195
	2	642.158	701.427

DPH-1.4 Report on Elevation by Class for Tiled Data - continued

File	Class	Z Min	Z Max
14RLU495180.las	1	630.344	731.491
	2	629.95	686.599
	7	509.095	511.934
	18	843.593	843.726
14RLU495195.las	1	622.134	764.347
	2	621.677	682.795
	7	478.462	642.751
	18	784.107	784.187
14RLU495210.las	1	617.793	698.108
	2	619.404	687.497
	7	618.868	676.255
	18	785.86	793.662
14RLU495225.las	1	623.152	792.155
	2	623.308	701.788
	7	630.066	685.081
14RLU495240.las	1	617.789	762.775
	2	617.622	694.239
	7	612.702	664.871
14RLU495255.las	1	614.399	777.222
	2	613.433	693.778
	7	579.853	675.062
14RLU495270.las	1	631.123	780.196
	2	630.408	699.034
	7	533.961	678.761
14RLU495285.las	1	625.221	698.529
	2	625.811	691.908
	7	577.009	670.065
14RLU495300.las	1	615.202	771.046
	2	615.081	682.606
	7	534.516	659.311
14RLU495315.las	1	612.022	755.244
	2	615.818	673.981
	7	553.968	637.984
14RLU495330.las	1	622.141	796.326
	2	622.553	692.529
	7	468.373	682.323
14RLU495345.las	1	631.144	798.868

DPH-1.4 Report on Elevation by Class for Tiled Data - continued

File	Class	Z Min	Z Max
	2	633.371	692.902
	7	631.719	675.239
14RLU495360.las	1	644.932	799.994
	2	645.532	678.992
	7	497.49	658.563
14RLU495375.las	1	657.857	754.824
	2	658.871	696.723
	7	556.599	685.357
14RLU495390.las	1	668.846	832.787
	2	668.733	696.182
	7	519.74	686.484
14RLU495405.las	1	650.253	819.085
	2	650.178	695.762
	7	587.113	684.628
	18	821.895	852.489
14RLU495420.las	1	646.83	706.955
	2	649.431	690.577
	7	566.627	675.267
14RLU495435.las	1	656.317	717.162
	2	656.221	694.223
	7	560.329	679.173
	18	851.88	851.88
14RLU495450.las	1	661.494	819.117
	2	661.292	697.888
	7	509.806	649.499
	18	836.472	862.572
14RLU495465.las	1	681.577	771.87
	2	681.173	702.16
	7	524.426	694.762
14RLU495480.las	1	676.05	844.05
	2	675.751	701.383
	7	500.508	693.326
	18	834.783	882.151
14RLU495495.las	1	664.179	836.53
	2	664.226	692.918
	7	487.123	677.508
	18	823.672	874.279
14RLU495510.las			

DPH-1.4 Report on Elevation by Class for Tiled Data - continued

File	Class	Z Min	Z Max
	1	660.543	796.977
	2	660.432	691.916
	7	481.632	666.392
	18	825.852	862.853
14RLU495525.las	1	652.811	809.481
	2	652.19	684.009
	7	467.561	659.994
	18	806.105	866.053
14RLU495540.las	1	648.191	825.684
	2	647.574	678.539
	7	467.605	649.716
	18	803.799	2374.425
14RLU495555.las	1	646.137	805.561
	2	646	679.482
	7	464.048	649.638
	18	824.225	825.832
14RLU495570.las	1	651.14	696.268
	2	650.931	684.225
	7	642.765	652.387
14RLU495585.las	1	655.837	820.399
	2	655.102	685.488
	7	520.694	661.507
14RLU495600.las	1	668.063	812.829
	2	667.633	695.308
	7	597.166	597.166
14RLU495615.las	1	661.152	792.484
	2	661.114	694.587
	18	846.021	846.021
14RLU495630.las	1	651.075	725.728
	2	650.715	686.919
14RLU495645.las	1	647.383	760.169
	2	646.937	684.987
14RLU510015.las	1	649.221	774.294
	2	648.744	698.517
	7	603.654	618.531
14RLU510030.las	1	656.735	719.435
	2	655.863	710.498

DPH-1.4 Report on Elevation by Class for Tiled Data - continued

File	Class	Z Min	Z Max
	7	577.767	664.489
	18	844.705	844.705
14RLU510045.las	1	655.396	756.403
	2	655.228	711.705
	7	575.053	575.053
14RLU510060.las	1	664.562	829.33
	2	664.163	712.503
	7	512.214	607.713
14RLU510075.las	1	672.39	827.671
	2	672.363	719.536
	7	626.713	691.534
14RLU510090.las	1	678.017	739.891
	2	678.048	728.587
	7	610.873	707.603
	18	869.619	869.619
14RLU510105.las	1	677.774	785.422
	2	677.723	724.612
	7	532.265	698.041
14RLU510120.las	1	668.063	749.451
	2	668.211	713.277
	7	678.35	691.955
14RLU510135.las	1	658.194	777.854
	2	657.752	699.744
	18	833.903	833.954
14RLU510150.las	1	649.885	760.273
	2	649.44	702.588
	7	492.516	492.516
14RLU510165.las	1	640.732	772.094
	2	640.339	708.521
	7	574.608	581.636
14RLU510180.las	1	632.171	713.886
	2	631.886	691.407
	18	788.733	788.798
14RLU510195.las	1	629.301	766.358
	2	629.302	685.429
	7	627.78	652.003
14RLU510210.las			

DPH-1.4 Report on Elevation by Class for Tiled Data - continued

File	Class	Z Min	Z Max
	1	630.093	749.772
	2	629.696	690.814
	7	572.048	665.071
14RLU510225.las	1	638.374	762.413
	2	638.367	706.354
	7	624.665	677.947
14RLU510240.las	1	627.481	771.817
	2	628.176	694.92
	7	641.823	676.164
	18	802.435	807.914
14RLU510255.las	1	622.75	779.265
	2	622.251	688.641
	7	580.847	662.958
14RLU510270.las	1	639.874	777.591
	2	639.385	704.914
	7	524.538	681.352
14RLU510285.las	1	638.905	699.172
	2	638.18	694.257
	7	607.082	672.965
14RLU510300.las	1	628.707	701.916
	2	628.28	678.944
	7	469.123	637.92
14RLU510315.las	1	620.913	783.968
	2	622.205	678.99
	7	553.242	658.983
14RLU510330.las	1	621.916	778.303
	2	622.708	661.992
	7	597.609	646.078
	18	788.259	797.471
14RLU510345.las	1	629.711	803.42
	2	630.301	672.35
	7	552.483	642.384
	18	803.47	817.635
14RLU510360.las	1	635.893	806.232
	2	638.55	678.082
	7	611.794	656.555
	18	808.518	814.123
14RLU510375.las			

DPH-1.4 Report on Elevation by Class for Tiled Data - continued

File	Class	Z Min	Z Max
	1	648.047	815.923
	2	647.592	691.397
	7	507.074	685.754
14RLU510390.las	1	661.169	828.088
	2	661.096	700.597
	7	542.418	691.439
	18	855.161	855.161
14RLU510405.las	1	662.096	835.303
	2	662.656	701.996
	7	554.962	691.059
14RLU510420.las	1	659.121	724.157
	2	658.763	697.158
	7	523.418	671.093
14RLU510435.las	1	669.201	819.08
	2	668.836	699.123
	7	513.482	683.927
14RLU510450.las	1	673.128	780.636
	2	672.805	701.009
	7	513.13	687.452
	18	833.922	833.941
14RLU510465.las	1	678.503	830.358
	2	677.869	701.511
	7	616.474	691.15
	18	863.848	869.416
14RLU510480.las	1	665.032	815.202
	2	664.599	691.684
	7	487.512	663.421
	18	822.212	865.577
14RLU510495.las	1	658.086	823.625
	2	658.024	688.28
	7	492.205	667.412
	18	847.941	847.941
14RLU510510.las	1	654.562	805.978
	2	654.584	683.583
	7	484.915	663.682
	18	813.331	858.249
14RLU510525.las	1	649.598	830.86
	2	650.547	686.579

DPH-1.4 Report on Elevation by Class for Tiled Data - continued

File	Class	Z Min	Z Max
	7	464.4	665.292
	18	805.293	2364.872
14RLU510540.las	1	651.477	819.076
	2	651.262	685.148
	7	465.52	654.288
	18	810.105	2346.068
14RLU510555.las	1	655.167	703.502
	2	654.842	691.13
	7	556.554	637.728
	18	837.265	837.265
14RLU510570.las	1	661.171	736.616
	2	660.967	688.094
	7	614.435	624.102
14RLU510585.las	1	657.826	820.425
	2	657.537	695.323
	7	486.607	624.861
	18	830.723	858.281
14RLU510600.las	1	664.103	824.06
	2	664.037	694.355
	7	654.867	663.326
	18	869.601	869.601
14RLU510615.las	1	655.999	778.987
	2	655.903	686.332
14RLU510630.las	1	653.613	797.451
	2	653.377	690.428
14RLU510645.las	1	650.24	702.475
	2	650.036	689.844
14RLU525015.las	1	642.437	711.898
	2	641.888	705.318
	7	588.823	629.3
14RLU525030.las	1	652.399	729.881
	2	651.914	719.193
	7	594.317	647.034
14RLU525045.las	1	640.748	722.057
	2	640.279	708.701
14RLU525060.las	1	650.388	722.994

DPH-1.4 Report on Elevation by Class for Tiled Data - continued

File	Class	Z Min	Z Max
	2	650.407	713.137
14RLU525075.las	1	646.153	749.809
	2	645.819	726.076
	7	649.299	680.082
14RLU525090.las	1	665.45	815.906
	2	665.279	727.553
	7	627.51	706.412
	18	844.621	844.621
14RLU525105.las	1	687.263	793.921
	2	687.025	727.384
	7	586.19	704.33
14RLU525120.las	1	678.942	775.744
	2	679.019	726.798
	7	608.715	692.993
14RLU525135.las	1	666.467	728.064
	2	666.507	722.313
	7	675.276	681.022
14RLU525150.las	1	655.039	810.083
	2	655.061	716.979
	7	634.883	634.883
14RLU525165.las	1	648.514	757.431
	2	648.306	713.683
	7	524.965	683.465
14RLU525180.las	1	639.979	697.306
	2	640.042	692.696
14RLU525195.las	1	646.519	757.157
	2	646.255	718.181
	7	624.401	672.143
14RLU525210.las	1	643.267	718.898
	2	642.535	711.06
	7	605.667	690.08
14RLU525225.las	1	647.658	716.575
	2	647.249	707.063
	7	587.327	690.338
14RLU525240.las	1	647.269	798.15
	2	646.788	711.015

DPH-1.4 Report on Elevation by Class for Tiled Data - continued

File	Class	Z Min	Z Max
	7	646.091	688.778
14RLU525255.las	1	630.701	763.202
	2	630.673	692.671
	7	497.731	661.129
14RLU525270.las	1	642.795	762.494
	2	642.085	707.479
	7	559.173	690.329
	18	855.719	855.719
14RLU525285.las	1	642.282	750.462
	2	642.726	704.75
	7	521.088	664.716
14RLU525300.las	1	639.325	705.742
	2	639.042	701.421
	7	465.044	646.474
14RLU525315.las	1	638.833	803.128
	2	638.753	705.252
	7	622.055	664.143
14RLU525330.las	1	627.425	738.542
	2	627.339	687.357
	7	575	644.422
	18	790.322	797.604
14RLU525345.las	1	631.059	799.315
	2	632.44	677.721
	7	595.508	653.307
	18	843.99	843.99
14RLU525360.las	1	640.842	814.516
	2	641.597	684.96
	7	503.314	669.774
	18	814.594	820.116
14RLU525375.las	1	646.809	815.149
	2	649.231	689.912
	7	520.311	682.694
	18	812.461	812.461
14RLU525390.las	1	658.963	807.744
	2	658.898	700.088
	7	565.463	684.99
	18	810.382	816.136
14RLU525405.las			

DPH-1.4 Report on Elevation by Class for Tiled Data - continued

File	Class	Z Min	Z Max
	1	672.444	816.678
	2	672.388	702.975
	7	563.235	696.543
14RLU525420.las	1	670.26	803.579
	2	670.598	702.758
	7	558.932	688.039
14RLU525435.las	1	678.543	785.837
	2	679.019	702.817
	7	599.681	692.202
	18	850.484	850.804
14RLU525450.las	1	687.613	712.997
	2	687.355	700.926
	7	576.697	691.311
14RLU525465.las	1	676.388	709.428
	2	676.707	698.616
	7	605.519	689.335
	18	862.966	875.44
14RLU525480.las	1	669.603	832.498
	2	668.559	696.687
	7	495.132	667.562
	18	826.566	874.143
14RLU525495.las	1	668.052	842.758
	2	667.991	697.577
	7	501.851	673.807
	18	840.219	876.657
14RLU525510.las	1	659.099	815.471
	2	658.86	688.522
	7	500.903	675.906
	18	834.787	856.012
14RLU525525.las	1	658.44	831.568
	2	658.043	689.221
	7	473.358	670.896
	18	824.624	858.971
14RLU525540.las	1	658.633	822.231
	2	658.17	690.371
	7	475.771	655.448
	18	814.95	867.92
14RLU525555.las	1	662.587	826.423

DPH-1.4 Report on Elevation by Class for Tiled Data - continued

File	Class	Z Min	Z Max
	2	662.204	693.001
	7	496.101	678.13
	18	2313.226	2313.244
14RLU525570.las	1	669.051	817.166
	2	668.546	696.279
	7	533.049	651.819
	18	838.969	838.969
14RLU525585.las	1	669.885	820.071
	2	669.541	695.308
	7	513.76	669.603
14RLU525600.las	1	666.263	738.561
	2	665.562	699.935
14RLU525615.las	1	661.07	767.403
	2	661.158	700.18
14RLU525630.las	1	669.031	712.993
	2	668.737	697.755
	7	548.179	548.179
14RLU525645.las	1	656.948	701.977
	2	656.996	692.978
14RLU540015.las	1	623.54	816.366
	2	623.148	692.286
	7	622.314	622.314
	18	830.198	830.198
14RLU540030.las	1	627.124	760.929
	2	626.808	696.914
	7	597.324	599.069
14RLU540045.las	1	626.992	717.835
	2	627.033	711.921
14RLU540060.las	1	635.463	720.707
	2	635.514	710.702
	7	615.671	615.671
14RLU540075.las	1	630.556	775.791
	2	631.277	708.445
	7	667.04	688.306
	18	828.248	828.514
14RLU540090.las	1	654.986	805.628

DPH-1.4 Report on Elevation by Class for Tiled Data - continued

File	Class	Z Min	Z Max
	2	656.187	719.044
	7	589.751	702.576
	18	861.03	876.787
14RLU540105.las	1	652.834	742.393
	2	652.766	720.004
	7	645.628	651.795
14RLU540120.las	1	657.244	731.621
	2	657.125	717.005
	7	581.197	587.386
14RLU540135.las	1	678.513	774.877
	2	678.012	730.158
	7	712.522	712.522
14RLU540150.las	1	678.418	791.641
	2	677.892	729.521
	7	706.43	706.43
14RLU540165.las	1	660.44	718.448
	2	660.149	715.651
14RLU540180.las	1	650.395	756.481
	2	650.328	695.707
	7	659.946	663.148
	18	818.481	818.608
14RLU540195.las	1	665.306	727.534
	2	664.618	723.528
	7	659.479	691.335
14RLU540210.las	1	658.059	737.923
	2	658.031	725.128
	7	542.688	708.836
	18	831.753	831.753
14RLU540225.las	1	656.18	729.092
	2	657.334	721.545
	7	668.952	697.841
	18	869.057	869.057
14RLU540240.las	1	656.229	761.65
	2	655.63	717.225
	7	593.264	687.786
	18	862.525	862.525
14RLU540255.las	1	641.311	776.31

DPH-1.4 Report on Elevation by Class for Tiled Data - continued

File	Class	Z Min	Z Max
	2	641.298	693.37
	7	594.844	674.679
14RLU540270.las	1	651.839	760.907
	2	651.54	704.526
	7	500.426	682.715
	18	835.623	835.623
14RLU540285.las	1	656.434	814.639
	2	656.147	705.567
	7	669.754	682.226
	18	844.829	844.829
14RLU540300.las	1	647.369	813.627
	2	651.559	707.73
	7	511.898	669.878
	18	830.611	836.789
14RLU540315.las	1	646.601	715.569
	2	647.194	708.598
	7	492.038	685.387
14RLU540330.las	1	631.821	791.787
	2	632.689	685.023
	7	502.823	661.606
14RLU540345.las	1	636.431	786.369
	2	635.84	687.899
	7	540.31	656.367
	18	828.016	828.016
14RLU540360.las	1	643.873	739.189
	2	643.548	688.075
	7	491.835	674.569
14RLU540375.las	1	652.677	801.9
	2	653.737	695.474
	7	550.095	681.651
	18	824.455	855.916
14RLU540390.las	1	662.154	822.258
	2	663.189	705.773
	7	506.987	687.059
14RLU540405.las	1	679.852	839.608
	2	679.476	710.097
	7	534.898	700.952
	18	851.244	874.107

DPH-1.4 Report on Elevation by Class for Tiled Data - continued

File	Class	Z Min	Z Max
14RLU540420.las	1	687.033	739.538
	2	688.255	707.686
	7	525.04	699.51
14RLU540435.las	1	695.353	848.743
	2	695.282	707.702
	7	607.043	700.138
	18	851.785	887.712
14RLU540450.las	1	693.059	822.212
	2	692.31	707.506
	7	565.4	698.309
14RLU540465.las	1	681.187	725.546
	2	682.23	702.225
	7	536.417	690.171
14RLU540480.las	1	684.093	838.598
	2	684.131	701.629
	7	510.312	690.401
	18	844.372	873.512
14RLU540495.las	1	664.605	839.097
	2	664.485	699.076
	7	492.181	682.005
	18	820.133	878.864
14RLU540510.las	1	663.19	714.083
	2	662.533	696.901
	7	545.048	656.622
	18	835.15	2385.091
14RLU540525.las	1	665.827	823.112
	2	665.61	693.577
	7	508.621	672.145
	18	839.388	877.571
14RLU540540.las	1	670.246	830.955
	2	670.034	695.994
	7	513.307	670.368
	18	850.508	850.508
14RLU540555.las	1	664.535	707.375
	2	664.592	689.607
	7	602.906	658.689
	18	848.68	848.68
14RLU540570.las	1	679.186	797.885

DPH-1.4 Report on Elevation by Class for Tiled Data - continued

File	Class	Z Min	Z Max
	2	678.886	697.204
	7	626.111	627.564
	18	854.419	863.757
14RLU540585.las	1	680.348	838.777
	2	680.278	699.138
	7	512.184	667.619
	18	840.526	2255.506
14RLU540600.las	1	675.59	829.712
	2	675.527	700.349
	7	506.741	675.032
	18	831.371	852.435
14RLU540615.las	1	671.731	808.003
	2	671.782	701.142
14RLU540630.las	1	676.513	788.658
	2	675.48	699.414
	7	549.391	549.391
14RLU540645.las	1	666.061	745.737
	2	665.142	698.543
	7	601.402	601.402
14RLU555015.las	1	613.236	696.578
	2	613.268	690.256
	7	490.041	577.266
14RLU555030.las	1	609.874	741.891
	2	609.877	685.169
	7	630.622	631.512
14RLU555045.las	1	621.203	772.544
	2	620.434	696.338
	18	819.482	819.489
14RLU555060.las	1	638.035	738.853
	2	638.016	702.5
14RLU555075.las	1	619.636	755.948
	2	618.943	703.676
	7	471.5	680.716
14RLU555090.las	1	637.228	845.035
	2	636.711	719.134
	7	615.556	700.241
14RLU555105.las			

DPH-1.4 Report on Elevation by Class for Tiled Data - continued

File	Class	Z Min	Z Max
	1	636.23	801.106
	2	635.822	718.287
	7	615.194	668.627
14RLU555120.las	1	647.039	798.905
	2	647.035	714.329
	7	636.09	671.866
14RLU555135.las	1	659.734	756.837
	2	659.327	716.019
	7	564.598	688.497
14RLU555150.las	1	663.732	788.886
	2	663.624	729.503
	7	703.389	703.389
14RLU555165.las	1	669.679	724.511
	2	669.28	719.342
	18	854.256	854.391
14RLU555180.las	1	666.082	717.498
	2	665.447	712.822
14RLU555195.las	1	675.139	734.961
	2	674.447	726.629
	7	631.385	687.887
14RLU555210.las	1	679.002	744.81
	2	678.68	731.063
	7	528.634	720.947
14RLU555225.las	1	677.782	767.687
	2	677.667	728.086
	7	622.347	708.686
	18	856.684	856.684
14RLU555240.las	1	654.649	713.493
	2	656.745	709.135
	7	573.441	686.082
14RLU555255.las	1	655.357	770.117
	2	654.717	713.487
	7	564.601	703.269
	18	861.779	861.779
14RLU555270.las	1	653.962	762.951
	2	653.745	701.928
	7	605.895	677.663

DPH-1.4 Report on Elevation by Class for Tiled Data - continued

File	Class	Z Min	Z Max
14RLU555285.las	1	673.989	776.052
	2	673.293	707.94
	7	549.486	693.314
	18	860.607	860.607
14RLU555300.las	1	662.127	810.354
	2	663.267	707.719
	7	555.341	689.305
	18	865.392	865.392
14RLU555315.las	1	651.973	744.035
	2	651.793	707.175
	7	653.453	696.214
14RLU555330.las	1	639.553	784.304
	2	639.075	696.172
	7	554.94	674.023
	18	828.3	828.3
14RLU555345.las	1	637.039	791.037
	2	636.489	684.947
	7	584.999	646.832
14RLU555360.las	1	645.142	821.775
	2	646.902	685.962
	7	507.125	662.734
14RLU555375.las	1	655.285	818.344
	2	656.215	691.034
	7	481.562	680.176
	18	831.541	9054.613
14RLU555390.las	1	666.536	806.23
	2	666.46	705.373
	7	629.578	690
14RLU555405.las	1	677.987	835.075
	2	679.378	710.489
	7	500.372	703.652
	18	881.355	881.355
14RLU555420.las	1	694.979	794.941
	2	695.503	711.211
	7	525.785	702.61
	18	863.833	863.833
14RLU555435.las	1	698.718	852.92
	2	698.553	710.621

DPH-1.4 Report on Elevation by Class for Tiled Data - continued

File	Class	Z Min	Z Max
	7	595.81	700.838
14RLU555450.las	1	695.513	848.173
	2	695.099	711.088
	7	556.347	670.714
14RLU555465.las	1	689.651	814.021
	2	689.16	702.79
	7	634.822	661.482
14RLU555480.las	1	680.646	841.976
	2	680.505	700.906
	7	508.626	691.639
	18	836.062	883.206
14RLU555495.las	1	669.769	847.343
	2	669.664	699.28
	7	487.302	686.005
	18	833.869	2369.471
14RLU555510.las	1	670.897	827.441
	2	670.892	698.157
	7	502.37	679.574
	18	854.53	880.727
14RLU555525.las	1	674.714	842.263
	2	674.344	698.909
	7	508.06	684.549
	18	833.635	876.113
14RLU555540.las	1	679.164	843.008
	2	678.873	700.81
	7	504.248	687.255
	18	852.857	876.72
14RLU555555.las	1	674.988	771.648
	2	674.587	697.257
	7	521.945	649.195
14RLU555570.las	1	683.82	813.626
	2	683.529	700.201
	7	614.572	614.572
14RLU555585.las	1	689.907	805.666
	2	689.055	701.976
	7	591.425	643.411
14RLU555600.las	1	692.18	827.165

DPH-1.4 Report on Elevation by Class for Tiled Data - continued

File	Class	Z Min	Z Max
	2	691.994	703.429
	7	649.198	683.952
14RLU555615.las	1	682.923	718.268
	2	682.626	701.516
14RLU555630.las	1	684.502	746.636
	2	683.932	701.772
14RLU555645.las	1	676.582	770.789
	2	676.653	702.211
14RLU570015.las	1	599.406	688.095
	2	599.236	671.682
	7	538.23	545.436
14RLU570030.las	1	596.937	776.769
	2	596.891	673.234
	7	493.242	603.673
	18	774.163	774.163
14RLU570045.las	1	612.142	747.637
	2	611.832	692.166
	7	626.936	626.936
14RLU570060.las	1	616.349	766.59
	2	616.36	699.878
	7	494.189	621.043
14RLU570075.las	1	609.577	706.82
	2	610.098	701.423
	7	606.822	674.918
14RLU570090.las	1	616.794	722.284
	2	616.373	709.451
	7	534.107	633.051
14RLU570105.las	1	627.65	756.109
	2	627.119	699.903
	7	556.464	650.12
14RLU570120.las	1	649.644	784.108
	2	649.353	711.47
	7	523.403	656.409
	18	816.66	833.527
14RLU570135.las	1	639.269	715.491
	2	639.233	701.386

DPH-1.4 Report on Elevation by Class for Tiled Data - continued

File	Class	Z Min	Z Max
	7	645.432	672.037
14RLU570150.las	1	636.673	710.575
	2	636.686	706.01
14RLU570165.las	1	646.156	710.318
	2	646.026	704.273
	18	831.665	831.681
14RLU570180.las	1	657.622	752.887
	2	657.032	711.808
	7	599.936	605.83
14RLU570195.las	1	664.293	720.851
	2	664.079	715.819
	7	529.302	687.827
14RLU570210.las	1	677.45	736.714
	2	677.24	726.078
	7	527.315	715.172
	18	887.947	893.637
14RLU570225.las	1	687.026	763.218
	2	686.69	726.001
	7	583.865	713.98
14RLU570240.las	1	676.035	864.689
	2	675.453	723.248
	7	650.054	716.416
14RLU570255.las	1	667.58	856.926
	2	667.296	723.077
	7	544.146	715.913
14RLU570270.las	1	668.353	826.863
	2	667.776	714.729
	7	551.743	706.95
14RLU570285.las	1	674.341	801.861
	2	673.822	710.263
	7	569.802	700.255
14RLU570300.las	1	657.501	770.933
	2	660.021	704.999
	7	623.002	691.641
	18	9062.478	9062.478
14RLU570315.las	1	649.072	808.055

DPH-1.4 Report on Elevation by Class for Tiled Data - continued

File	Class	Z Min	Z Max
	2	650.753	697.575
	7	529.063	670.551
14RLU570330.las	1	645.379	691.066
	2	645.569	680.618
	7	503.276	668.306
14RLU570345.las	1	643.951	798.513
	2	644.348	677.536
	7	651.032	651.032
	18	801.317	801.438
14RLU570360.las	1	651.482	810.43
	2	653.43	693.935
	7	543.291	675.298
	18	810.502	810.589
14RLU570375.las	1	666.518	822.345
	2	666.147	698.227
	7	534.498	690.862
14RLU570390.las	1	677.973	777.378
	2	678.03	705.959
	7	513.141	697.654
	18	852.766	852.766
14RLU570405.las	1	681.743	833.201
	2	682.962	707.038
	7	547.845	697.7
14RLU570420.las	1	689.163	841.925
	2	690.523	707.668
	7	510.798	693.93
	9	694.822	695.307
	10	694.843	695.496
	18	863.176	863.176
14RLU570435.las	1	697.946	719.472
	2	697.635	708.412
	7	588.796	695.442
	18	894.147	894.147
14RLU570450.las	1	699.573	853.382
	2	698.997	709.459
	7	543.812	697.805
14RLU570465.las	1	690.05	804.153
	2	692.554	705.752

DPH-1.4 Report on Elevation by Class for Tiled Data - continued

File	Class	Z Min	Z Max
	7	537.676	698.181
14RLU570480.las	1	687.13	851.021
	2	687.023	704.996
	7	506.187	661.274
	18	845.309	876.002
14RLU570495.las	1	680.887	843.89
	2	680.593	703.658
	7	513.541	675.74
	18	845.308	875.045
14RLU570510.las	1	683.553	846.143
	2	682.979	702.365
	7	507.141	689.038
	18	838.873	2287.324
14RLU570525.las	1	686.659	845.355
	2	686.402	703.056
	7	506.697	688.352
	18	844.131	2379.422
14RLU570540.las	1	688.713	848.555
	2	688.528	701.223
	7	505.991	691.63
	18	845.402	881.636
14RLU570555.las	1	688.787	839.912
	2	688.674	701.981
	7	534.002	675.009
	18	852.898	859.422
14RLU570570.las	1	690.578	776.609
	2	690.2	702.994
14RLU570585.las	1	693.638	851.889
	2	695.335	704.657
	7	517.446	689.876
	18	852.256	882.563
14RLU570600.las	1	696.607	739.92
	2	696.612	704.924
	7	529.264	613.121
14RLU570615.las	1	695.405	722.826
	2	695.006	703.727
	7	608.817	608.817
14RLU570630.las			

DPH-1.4 Report on Elevation by Class for Tiled Data - continued

File	Class	Z Min	Z Max
	1	695.035	789.066
	2	694.648	701.924
14RLU570645.las	1	689.871	770.707
	2	689.324	700.356
	18	868.675	868.731
14RLU585015.las	1	589.665	687.2
	2	588.948	677.618
	18	754.683	754.683
14RLU585030.las	1	582.82	708.198
	2	582.871	646.115
	7	506.647	585.833
14RLU585045.las	1	606.239	699.175
	2	606.005	686.914
	7	493.7	563.103
	18	777.79	777.79
14RLU585060.las	1	598.366	726.463
	2	597.719	675.375
	7	530.121	604.102
14RLU585075.las	1	605.715	770.92
	2	605.2	676.195
	7	537.542	609.504
14RLU585090.las	1	601.881	682.976
	2	601.728	677.261
	7	606.27	606.27
	18	808.093	808.093
14RLU585105.las	1	623.228	780.005
	2	622.85	689.485
	7	554.188	658.919
14RLU585120.las	1	634.357	704.662
	2	634.157	686.712
	7	636.805	636.805
	18	851.859	852.147
14RLU585135.las	1	621.988	809.152
	2	621.95	680.58
	7	490.384	640.136
14RLU585150.las	1	630.083	688.01
	2	629.745	684.913

DPH-1.4 Report on Elevation by Class for Tiled Data - continued

File	Class	Z Min	Z Max
	7	521.68	521.68
	18	825.321	825.5
14RLU585165.las	1	640.528	797.932
	2	639.912	695.933
14RLU585180.las	1	651.868	802.784
	2	651.615	717.592
14RLU585195.las	1	662.513	777.411
	2	662.174	720.292
	7	659.725	710.393
14RLU585210.las	1	674.455	825.649
	2	676.05	720.746
	7	642.846	707.315
14RLU585225.las	1	688.919	753.205
	2	688.879	722.777
	7	602.342	712.353
14RLU585240.las	1	686.741	788.564
	2	686.818	723.113
	7	575.976	716.411
14RLU585255.las	1	685.913	860.235
	2	687.273	722.707
	7	592.779	714.644
14RLU585270.las	1	694.088	791.119
	2	669.984	720.274
	7	565.848	710.662
14RLU585285.las	1	683.012	852.884
	2	681.795	718.044
	7	570.181	707.461
	18	846.363	846.363
14RLU585300.las	1	668.793	823.174
	2	668.621	709.517
	7	532.751	700.372
	18	855.669	882.187
14RLU585315.las	1	656.956	844.317
	2	659.255	700.956
	7	515.256	681.103
	18	837.372	837.372
14RLU585330.las			

DPH-1.4 Report on Elevation by Class for Tiled Data - continued

File	Class	Z Min	Z Max
	1	653.931	804.953
	2	655.531	695.421
	7	521.397	678.674
	18	828.707	9070.806
14RLU585345.las	1	651.605	799.081
	2	651.679	691.893
	7	488.331	660.19
14RLU585360.las	1	653.691	805.078
	2	654.875	691.976
	7	582.539	681.958
14RLU585375.las	1	663.347	818.109
	2	664.316	700.713
	7	493.992	691.24
14RLU585390.las	1	678.566	839.013
	2	679.319	707.557
	7	577.108	699.577
14RLU585405.las	1	686.501	831.542
	2	688.101	710.486
	7	550.111	701.163
14RLU585420.las	1	684.034	759.048
	2	683.978	706.174
	7	538.624	689.121
	18	860.434	862.534
14RLU585435.las	1	686.756	837.922
	2	686.517	704.266
	7	528.783	695.906
	18	863.889	864.614
14RLU585450.las	1	697.603	750.613
	2	697.204	705.523
	7	525.294	698.599
	18	875.393	875.538
14RLU585465.las	1	697.72	805.487
	2	700.309	705.677
	7	695.939	700.08
	18	873.689	873.689
14RLU585480.las	1	694.418	854.351
	2	694.387	708.05
	7	563.064	686.293

DPH-1.4 Report on Elevation by Class for Tiled Data - continued

File	Class	Z Min	Z Max
	18	854.94	873.06
14RLU585495.las	1	691.865	850.552
	2	691.887	706.54
	7	531.794	684.617
14RLU585510.las	1	696.248	852.13
	2	697.605	706.369
	7	527.396	693.411
	18	857.507	888.621
14RLU585525.las	1	688.178	851.412
	2	687.976	703.508
	7	524.397	633.308
	18	850.891	878.162
14RLU585540.las	1	689.111	848.743
	2	688.898	702.047
	7	521.227	673.494
	18	862.552	2291.598
14RLU585555.las	1	685.416	843.022
	2	685.048	700.892
	7	511.334	669.325
	18	844.955	2335.189
14RLU585570.las	1	685.55	811.181
	2	685.159	701.083
	7	647.27	656.468
	18	2371.399	2371.475
14RLU585585.las	1	688.19	848.666
	2	688.532	704.676
	7	529.793	678.57
	18	852.255	879.906
14RLU585600.las	1	695.131	816.326
	2	694.866	705.48
	7	563.908	662.904
14RLU585615.las	1	697.531	820.548
	2	697.441	704.59
14RLU585630.las	1	688.747	778.622
	2	688.119	703.957
	18	858.952	858.966
14RLU585645.las	1	686.679	814.081

DPH-1.4 Report on Elevation by Class for Tiled Data - continued

File	Class	Z Min	Z Max
	2	686.363	703.3
14RLU600015.las	1	586.458	689.446
	2	585.645	673.621
	7	566.815	595.707
14RLU600030.las	1	575.05	725.462
	2	575.088	628.208
	7	458.712	585.846
	18	745.515	749.896
14RLU600045.las	1	603.057	776.754
	2	602.733	639.511
	7	484.493	498.444
14RLU600060.las	1	586.277	648.316
	2	586.259	623.274
	7	491.757	491.757
14RLU600075.las	1	585.348	667.233
	2	584.969	660.62
14RLU600090.las	1	600.744	788.07
	2	600.594	667.093
	7	471.541	574.797
14RLU600105.las	1	615.068	765.389
	2	614.596	691.141
	7	667.434	667.434
	18	824.286	824.286
14RLU600120.las	1	618.568	757.546
	2	618.551	688.986
	7	531.374	618.298
	18	828.862	828.862
14RLU600135.las	1	613.063	753.435
	2	612.37	684.854
	7	643.378	649.833
14RLU600150.las	1	635.419	715.913
	2	634.601	711.722
14RLU600165.las	1	659.363	802.092
	2	659.121	720.405
14RLU600180.las	1	664.462	837.712
	2	663.767	721.283

DPH-1.4 Report on Elevation by Class for Tiled Data - continued

File	Class	Z Min	Z Max
	7	690.302	690.302
	18	859.891	859.891
14RLU600195.las	1	654.086	728.924
	2	653.752	721.83
	7	538.398	698.707
14RLU600210.las	1	658.208	758.51
	2	657.598	719.575
	7	579.076	697.118
14RLU600225.las	1	667.701	805.387
	2	670.093	719.686
	7	675.325	709.612
14RLU600240.las	1	667.097	769.258
	2	666.783	715.308
	7	575.362	684.974
14RLU600255.las	1	676.811	768.097
	2	676.407	716.352
	7	516.757	703.993
14RLU600270.las	1	695.721	788.92
	2	695.324	724.993
	7	537.91	710.951
	18	859.805	877.384
14RLU600285.las	1	685.252	778.62
	2	684.853	719.066
	7	618.404	710.104
14RLU600300.las	1	671.474	827.965
	2	671.895	712.676
	7	555.149	700.065
14RLU600315.las	1	667.707	820.393
	2	667.223	704.125
	7	523.981	684.544
	18	873.461	873.461
14RLU600330.las	1	662.472	808.129
	2	661.953	698.733
	7	522.768	689.471
14RLU600345.las	1	660.59	789.139
	2	660.304	714.231
	7	641.388	674.891

DPH-1.4 Report on Elevation by Class for Tiled Data - continued

File	Class	Z Min	Z Max
	18	842.14	856.598
14RLU600360.las	1	670.752	808.515
	2	670.719	707.417
	7	532.653	691.473
	18	863.833	884.274
14RLU600375.las	1	676.937	845.384
	2	676.385	706.603
	7	574.546	698.738
14RLU600390.las	1	688.001	827.645
	2	689.827	707.731
	7	585.771	698.293
	18	886.799	886.799
14RLU600405.las	1	679.286	789.665
	2	681.884	706.787
	7	524.778	692.852
14RLU600420.las	1	678.771	819.289
	2	678.287	697.112
	7	519.981	681.929
	18	843.634	843.634
14RLU600435.las	1	690.34	848.218
	2	690.16	703.95
	7	530.034	696.074
	18	861.36	878.502
14RLU600450.las	1	689.098	843.517
	2	689	702.736
	7	545.695	695.346
14RLU600465.las	1	689.117	845.339
	2	688.994	703.902
	7	526.133	696.632
	18	877.215	877.215
14RLU600480.las	1	693.429	844.859
	2	696.881	707.452
	7	537.59	691.435
	18	853.193	883.043
14RLU600495.las	1	696.282	846.491
	2	697.015	706.3
	7	523.77	682.804
	18	854.137	878.754

DPH-1.4 Report on Elevation by Class for Tiled Data - continued

File	Class	Z Min	Z Max
14RLU600510.las	1	688.911	845.646
	2	688.477	704.967
	7	508.798	693.224
	9	692.211	695.54
	10	692.233	694.417
14RLU600525.las	18	848.932	2431.984
	1	682.656	840.271
	2	682.327	701.955
	7	540.566	548.107
14RLU600540.las	18	853.51	853.51
	1	677.604	822.604
	2	677.518	699.319
	7	610.334	676.109
14RLU600555.las	18	832.182	847.812
	1	674.285	817.219
	2	674.316	696.819
	7	586.487	662.661
14RLU600570.las	1	685.356	835.527
	2	685.146	701.269
	7	549.004	653.421
	18	2195.517	2195.541
14RLU600585.las	1	680.394	834.232
	2	680.104	703.105
	7	507.603	674.712
	18	860.352	874.312
14RLU600600.las	1	682.176	814.656
	2	681.716	705.391
	7	520.551	681.263
	18	859.158	876.636
14RLU600615.las	1	689.717	821.186
	2	689.712	703.441
	7	664.029	674.991
14RLU600630.las	1	686.155	723.529
	2	685.823	703.183
14RLU600645.las	1	680.75	747.246
	2	680.488	704.92
14RLU615015.las	1	556.652	671.638
	2	556.746	656.489

DPH-1.4 Report on Elevation by Class for Tiled Data - continued

File	Class	Z Min	Z Max
	7	564.659	572.311
	18	779.119	796.661
14RLU615030.las	1	563.845	693.798
	2	563.001	630.249
	7	569.483	615.101
	18	764.39	764.39
14RLU615045.las	1	581.333	723.388
	2	580.86	649.048
	7	552.284	552.284
	18	986.584	986.778
14RLU615060.las	1	575.361	696.2
	2	575.121	644.525
	7	422.475	593.94
	18	756.987	762.876
14RLU615075.las	1	576.954	650.834
	2	576.532	614.166
	7	474.425	501.249
14RLU615090.las	1	583.275	716.563
	2	583.184	635.201
	7	553.1	553.1
14RLU615105.las	1	587.597	705.666
	2	587.262	679.703
	7	441.126	450.224
14RLU615120.las	1	598.287	729.745
	2	598.237	684.681
	7	526.419	532.085
14RLU615135.las	1	610.187	692.368
	2	609.917	676.515
	7	587.721	644.875
14RLU615150.las	1	627.788	767.491
	2	627.841	681.121
	7	633.733	634.608
14RLU615165.las	1	634.213	752.953
	2	633.43	705.336
	7	644.787	644.787
14RLU615180.las	1	632.487	796.174
	2	632.17	710.723

DPH-1.4 Report on Elevation by Class for Tiled Data - continued

File	Class	Z Min	Z Max
14RLU615195.las	1	627.61	766.218
	2	631.467	708.215
	7	632.395	646.654
14RLU615210.las	1	638.171	783.788
	2	638.181	707.026
	7	472.283	663.683
14RLU615225.las	1	652.33	723.532
	2	651.904	717.54
	7	578.396	664.017
14RLU615240.las	1	663.826	806.544
	2	663.535	717.642
	7	676.996	701.679
14RLU615255.las	1	676.358	828.91
	2	679.124	719.75
	7	614.998	709.824
	18	845	845
14RLU615270.las	1	681.268	730.464
	2	682.69	719.708
	7	524.519	708.469
	18	845.055	845.172
14RLU615285.las	1	687.181	828.657
	2	687.149	719.935
	7	564.636	713.534
	18	9087.098	9087.098
14RLU615300.las	1	686.093	806.106
	2	687.322	716.853
	7	593.173	711.209
14RLU615315.las	1	681.836	826.985
	2	681.885	712.386
	7	596.899	695.502
	18	869.076	876.681
14RLU615330.las	1	673.678	808.262
	2	675.374	707.13
	7	546.106	695.487
	18	830.405	830.405
14RLU615345.las	1	669.973	804
	2	672.262	703.797
	7	515.288	679.072

DPH-1.4 Report on Elevation by Class for Tiled Data - continued

File	Class	Z Min	Z Max
	18	835.086	9072.652
14RLU615360.las	1	681.192	820.502
	2	680.84	707.106
	7	524.455	696.213
14RLU615375.las	1	682.288	839.8
	2	684.101	706.653
	7	594.211	697.752
	18	856.741	856.741
14RLU615390.las	1	682.137	820.83
	2	684.343	705.23
	7	540.914	695.676
14RLU615405.las	1	674.184	806.148
	2	675.891	703.004
	7	520.16	691.871
	18	868.731	868.731
14RLU615420.las	1	672.171	834.111
	2	672.779	700.071
	7	521.581	673.91
	18	834.324	834.324
14RLU615435.las	1	682.077	830.204
	2	682.784	701.638
	7	565.268	692.712
	18	864.058	873.288
14RLU615450.las	1	681.421	826.835
	2	681.85	701.209
	7	582.011	691.082
	18	852.786	852.812
14RLU615465.las	1	680.532	836.23
	2	682.465	701.085
	7	515.076	694.17
	18	852.941	852.941
14RLU615480.las	1	688.244	840.597
	2	689.171	703.611
	7	518.497	690.643
	18	854.72	878.007
14RLU615495.las	1	691.276	852.437
	2	690.947	704.364
	7	499.274	683.37

DPH-1.4 Report on Elevation by Class for Tiled Data - continued

File	Class	Z Min	Z Max
	18	855.379	882.853
14RLU615510.las	1	695.653	852.485
	2	695.284	705.516
	7	518.104	690.321
	18	855.279	886.245
14RLU615525.las	1	687.919	854.069
	2	687.677	706.902
	7	522.459	699.212
	18	853.02	2386.699
14RLU615540.las	1	675.007	848.834
	2	674.808	703.846
	7	538.335	679.623
	18	855.642	868.875
14RLU615555.las	1	668.263	759.441
	2	667.707	691.668
14RLU615570.las	1	670.129	744.414
	2	669.756	699.028
	7	560.723	647.345
14RLU615585.las	1	672.715	833.805
	2	672.308	699.686
	7	494.504	674.568
	18	840.752	881.427
14RLU615600.las	1	670.435	823.45
	2	670.374	698.882
	7	499.436	677.301
	18	837.951	866.062
14RLU615615.las	1	680.303	717.095
	2	680.28	706.292
14RLU615630.las	1	684.003	727.21
	2	683.577	707.397
	7	526.099	559.497
14RLU615645.las	1	672.511	740.544
	2	672.462	702.253
14RLU630015.las	1	551.138	627.42
	2	550.677	613.021
	7	505.016	505.016
14RLU630030.las			

DPH-1.4 Report on Elevation by Class for Tiled Data - continued

File	Class	Z Min	Z Max
	1	556.697	735.501
	2	556.315	651.217
	7	423.684	426.693
14RLU630045.las	1	565.917	713.56
	2	565.75	645.657
	7	399.385	557.844
	18	758.588	798.198
14RLU630060.las	1	568.828	704.595
	2	568.161	657.057
	7	452.001	572.223
14RLU630075.las	1	582.222	741.954
	2	582.209	651.388
	7	455.216	614.653
	18	768.382	775.907
14RLU630090.las	1	592.904	663.155
	2	592.757	644.961
	7	519.62	530.728
	18	759.765	759.768
14RLU630105.las	1	590.476	639.261
	2	590.203	634.189
	7	417.879	426.649
14RLU630120.las	1	594.406	659.192
	2	594.4	654.248
	18	781.196	781.196
14RLU630135.las	1	598.644	679.913
	2	597.756	662.432
	7	611.076	614.166
14RLU630150.las	1	606.075	681.634
	2	605.679	667.511
	7	612.219	612.219
14RLU630165.las	1	615.286	767.617
	2	614.721	683.307
14RLU630180.las	1	622.505	722.603
	2	622.142	703.393
	18	833.773	833.848
14RLU630195.las	1	632.581	734.134
	2	631.663	713.719

DPH-1.4 Report on Elevation by Class for Tiled Data - continued

File	Class	Z Min	Z Max
	7	507.586	684.269
14RLU630210.las	1	640.841	758.718
	2	640.429	685.348
	7	640.71	664.644
14RLU630225.las	1	644.963	762.001
	2	644.878	691.256
	7	609.881	675.311
14RLU630240.las	1	654.004	747.452
	2	653.494	697.104
	7	589.424	680.573
14RLU630255.las	1	660.723	811.215
	2	661.072	708.067
	7	542.113	682.505
14RLU630270.las	1	663.298	787.712
	2	665.949	710.152
	7	582.165	699.444
	18	869.268	869.309
14RLU630285.las	1	669.415	810.268
	2	670.824	712.741
	7	550.135	678.91
	18	849.341	9073.144
14RLU630300.las	1	677.609	847.64
	2	677.425	714.644
	7	529.328	706.067
14RLU630315.las	1	686.994	848.755
	2	686.967	715.687
	7	528.103	700.817
	18	863.476	863.476
14RLU630330.las	1	691.153	728.343
	2	690.721	719.16
	7	544.688	708.907
	18	869.446	877.246
14RLU630345.las	1	684.974	779.168
	2	685.308	710.529
	7	530.204	704.026
	18	870.257	870.257
14RLU630360.las	1	679.274	833.114

DPH-1.4 Report on Elevation by Class for Tiled Data - continued

File	Class	Z Min	Z Max
	2	680.673	707.741
	7	618.742	698.632
	18	859.848	862.684
14RLU630375.las	1	672.212	813.511
	2	673.93	699.673
	7	508.408	682.164
	18	856.254	869.625
14RLU630390.las	1	672.6	801.765
	2	673.493	697.035
	7	523.473	679.948
	18	843	849.323
14RLU630405.las	1	668.759	824.271
	2	670.207	694.251
	7	522.204	678.48
	18	827.163	851.581
14RLU630420.las	1	668.188	810.652
	2	667.836	694.158
	7	508.107	677.82
14RLU630435.las	1	673.548	800.549
	2	673.079	696.859
	7	636.267	690.339
14RLU630450.las	1	675.189	830.849
	2	674.8	696.592
	7	673.667	682.704
	18	850.786	873.873
14RLU630465.las	1	673.303	783.252
	2	673.29	693.306
	7	577.13	685.615
	18	835.285	862.54
14RLU630480.las	1	681.088	816.785
	2	680.907	697.758
	7	523.322	687.901
	18	843.756	843.756
14RLU630495.las	1	681.449	832.69
	2	681.443	701.907
	7	518.687	678.04
	18	842.168	2340.831
14RLU630510.las	1	694.533	839.638

DPH-1.4 Report on Elevation by Class for Tiled Data - continued

File	Class	Z Min	Z Max
	2	694.552	704.921
	7	534.623	695.541
	18	868.15	889.002
14RLU630525.las	1	687.504	841.686
	2	686.997	704.022
	7	544.744	664.164
	18	852.662	873.682
14RLU630540.las	1	676.04	830.573
	2	675.774	702.335
	7	557.691	664.039
	18	851.177	859.817
14RLU630555.las	1	668.607	783.751
	2	668.029	695.748
	7	488.09	659.416
	18	836.337	2348.983
14RLU630570.las	1	664.613	809.292
	2	664.18	693.47
	7	514.819	639.177
	18	841.034	2344.593
14RLU630585.las	1	662.361	836.858
	2	662.23	690.892
	7	486.518	682.341
	18	822.895	869.734
14RLU630600.las	1	662.795	829.367
	2	662.773	697.129
	7	505.768	656.777
	18	835.75	853.151
14RLU630615.las	1	677.515	757.236
	2	677.524	708.555
	7	695.275	695.275
14RLU630630.las	1	679.937	774.069
	2	679.653	708.301
14RLU630645.las	1	666.754	715.835
	2	666.656	697.669
14RLU645015.las	1	560.589	740.774
	2	559.713	655.355
	7	441.29	443.657
14RLU645030.las			

DPH-1.4 Report on Elevation by Class for Tiled Data - continued

File	Class	Z Min	Z Max
	1	571.054	722.882
	2	570.609	685.077
14RLU645045.las	1	571.768	757.696
	2	571.178	682.223
14RLU645060.las	1	577.66	772.585
	2	577.716	663.082
	7	469.948	473.842
	18	775.716	1929.151
14RLU645075.las	1	596.066	716.172
	2	595.721	669.179
	7	503.699	503.699
14RLU645090.las	1	604.237	697.137
	2	603.668	668.707
	7	526.833	617.691
14RLU645105.las	1	610.221	683.564
	2	610.275	672.885
	7	623.076	623.076
14RLU645120.las	1	620.829	730.042
	2	620.398	670.523
	7	644.11	650.003
	18	808.027	808.027
14RLU645135.las	1	621.454	678.042
	2	621.221	675.59
14RLU645150.las	1	615.431	753.623
	2	614.918	685.03
	7	504.785	504.785
14RLU645165.las	1	614.106	696.961
	2	613.998	687.359
	7	618.665	636.448
	18	794.714	794.774
14RLU645180.las	1	625.043	796.741
	2	625.578	704.009
	7	462.882	658.998
14RLU645195.las	1	645.342	708.111
	2	644.983	704.026
	7	568.156	672.057
14RLU645210.las			

DPH-1.4 Report on Elevation by Class for Tiled Data - continued

File	Class	Z Min	Z Max
	1	655.701	751.945
	2	655.659	709.73
	7	561.682	681.82
14RLU645225.las	1	666.646	721.503
	2	666.186	711.368
	7	540.795	702.903
14RLU645240.las	1	664.668	763.197
	2	664.081	707.777
	7	588.668	695.74
14RLU645255.las	1	665.667	763.085
	2	665.108	705.827
	7	520.216	687.112
	18	841.525	844.206
14RLU645270.las	1	669.179	800.563
	2	670.135	705.657
	7	557.153	696.322
	18	852.144	873.333
14RLU645285.las	1	668.568	817.811
	2	671.083	703.829
	7	540.491	689.883
14RLU645300.las	1	677.786	833.577
	2	677.582	704.407
	7	571.931	696.651
	18	846.769	846.769
14RLU645315.las	1	686.365	826.262
	2	686.355	715.193
	7	516.065	706.861
	18	855.741	888.779
14RLU645330.las	1	690.256	771.399
	2	691.047	713.4
	7	519.925	699.505
	18	858.103	871.34
14RLU645345.las	1	681.789	849.726
	2	681.189	707.254
	7	536.979	694.661
14RLU645360.las	1	672.188	811.32
	2	675.655	701.681
	7	528.202	685.063

DPH-1.4 Report on Elevation by Class for Tiled Data - continued

File	Class	Z Min	Z Max
14RLU645375.las	1	668.751	793.746
	2	671.4	690.154
	7	513.141	681.109
14RLU645390.las	1	665.098	803.671
	2	666.903	686.599
	7	547.255	677.688
	18	846.372	846.372
14RLU645405.las	1	660.733	805.798
	2	664.609	684.793
	7	493.795	672.704
	18	831.747	872.428
14RLU645420.las	1	661.198	776.949
	2	662.953	680.588
	7	645.28	667.789
14RLU645435.las	1	666.365	814.588
	2	667.037	690.298
	7	612.501	641.468
	18	827.228	835.232
14RLU645450.las	1	664.544	813.583
	2	665.527	687.201
	7	521.416	668.802
14RLU645465.las	1	669.544	834.272
	2	670.145	695.421
	7	506.984	685.004
	18	831.183	870.926
14RLU645480.las	1	675.279	838.371
	2	675.19	700.446
	7	512.508	682.056
	18	837.116	867.546
14RLU645495.las	1	680.767	836.365
	2	680.774	700.938
	7	508.858	648.016
	18	837.97	881.674
14RLU645510.las	1	689.45	839.233
	2	689.438	702.707
	7	515.953	677.93
	18	854.846	886.781
14RLU645525.las	1	687.27	843.648

DPH-1.4 Report on Elevation by Class for Tiled Data - continued

File	Class	Z Min	Z Max
	2	686.735	701.706
	7	504.274	695.356
	18	849.569	2441.938
14RLU645540.las	1	680.501	836.93
	2	680.177	697.585
	7	502.156	684.84
	18	836.68	2367.845
14RLU645555.las	1	683.113	816.704
	2	682.86	698.905
	7	520.86	672.207
	18	847.206	858.18
14RLU645570.las	1	668.791	833.197
	2	668.558	698.307
	7	499.848	658.023
	18	843.635	2283.048
14RLU645585.las	1	661.343	825.837
	2	661.262	695.036
	7	520.683	650.139
	18	845.56	857.576
14RLU645600.las	1	659.741	754.659
	2	659.208	692.063
	7	563.19	590.264
14RLU645615.las	1	666.854	714.011
	2	666.737	699.378
14RLU645630.las	1	665.651	778.271
	2	665.37	695.947
	7	613.832	613.832
14RLU645645.las	1	661.018	710.056
	2	660.764	694.083
14RLU660015.las	1	585.196	702.05
	2	585.204	686.121
	7	486.147	486.147
	18	778.54	817.173
14RLU660030.las	1	598.079	715.643
	2	597.873	691.475
	7	645.064	654.677
14RLU660045.las	1	591.577	696.174

DPH-1.4 Report on Elevation by Class for Tiled Data - continued

File	Class	Z Min	Z Max
	2	591.589	679.715
	7	570.181	570.181
14RLU660060.las	1	590.616	751.545
	2	590.571	683.984
14RLU660075.las	1	613.877	817.667
	2	613.813	685.462
	7	477.748	640.476
14RLU660090.las	1	608.49	741.934
	2	608.182	680.823
	7	613.359	613.359
14RLU660105.las	1	633.512	760.291
	2	634.503	691.778
	7	502.53	650.262
14RLU660120.las	1	637.101	759.99
	2	637.044	691.493
	7	570.067	676.728
14RLU660135.las	1	645.577	819.105
	2	645.357	690.679
14RLU660150.las	1	640.682	799.324
	2	640.189	691.058
14RLU660165.las	1	627.111	774.848
	2	627.154	673.066
	7	641.824	642.121
14RLU660180.las	1	629.346	712.271
	2	629.317	683.47
14RLU660195.las	1	635.802	772.935
	2	635.818	680.176
	7	655.024	660.858
	18	789.217	794.843
14RLU660210.las	1	646.114	734.846
	2	647.516	704.137
	7	502.19	677.477
	18	826.875	826.875
14RLU660225.las	1	668.061	730.584
	2	667.798	714.896
	7	567.94	708.151

DPH-1.4 Report on Elevation by Class for Tiled Data - continued

File	Class	Z Min	Z Max
	18	826.888	826.888
14RLU660240.las	1	682.121	734.726
	2	681.817	717.496
	7	586.869	700.282
14RLU660255.las	1	676.445	766.693
	2	678.556	713.92
	7	618.286	701.957
14RLU660270.las	1	689.28	765.017
	2	688.86	718.54
	7	573.929	707.522
14RLU660285.las	1	691.993	762.855
	2	693.387	717.655
	7	524.133	710.606
	18	859.964	859.964
14RLU660300.las	1	689.716	786.472
	2	689.63	714.077
	7	553.69	703.167
14RLU660315.las	1	687.741	834.591
	2	688.982	716.125
	7	550.422	707.959
	18	870.392	879.69
14RLU660330.las	1	689.878	847.841
	2	689.599	712.886
	7	574.153	702.483
	18	864.065	869.64
14RLU660345.las	1	684.022	848.521
	2	684.181	709.698
	7	575.225	701.427
14RLU660360.las	1	680.211	797.44
	2	681.514	701.245
	7	564.144	692.481
14RLU660375.las	1	679.591	833.292
	2	681.181	697.22
	7	529.364	689.511
	18	856.479	856.479
14RLU660390.las	1	674.735	834.148
	2	674.577	695.397

DPH-1.4 Report on Elevation by Class for Tiled Data - continued

File	Class	Z Min	Z Max
	7	538.286	688.479
14RLU660405.las	1	671.427	811.416
	2	671.099	690.936
	7	493.223	678.694
	18	829.78	829.78
14RLU660420.las	1	658.562	705.399
	2	659.959	684.001
	7	655.464	667.4
14RLU660435.las	1	660.387	760.712
	2	660.674	688.804
	7	568.524	672.087
	18	849.178	855.365
14RLU660450.las	1	664.662	800.932
	2	664.239	690.278
	7	504.243	680.573
	18	826.957	846.735
14RLU660465.las	1	674.411	836.37
	2	674.913	699.419
	7	555.113	685.807
	18	829.839	856.299
14RLU660480.las	1	684.906	838.429
	2	685.637	704.953
	7	535.583	686.851
14RLU660495.las	1	692.209	847.299
	2	691.601	706.161
	7	612.809	654.478
	18	871.675	871.675
14RLU660510.las	1	692.98	852.598
	2	692.981	704.452
	7	525.233	693.216
	18	862.187	871.542
14RLU660525.las	1	688.739	842.896
	2	687.947	702.366
	7	511.698	686.208
	18	848.252	2262.012
14RLU660540.las	1	678.95	837.768
	2	678.398	698.373
	7	504.647	672.858

DPH-1.4 Report on Elevation by Class for Tiled Data - continued

File	Class	Z Min	Z Max
	18	837.685	864.02
14RLU660555.las	1	674.314	747.665
	2	674.154	698.328
14RLU660570.las	1	670.361	838.146
	2	670.415	698.847
	7	492.216	677.297
	18	847.616	2343.239
14RLU660585.las	1	666.74	840.618
	2	666.685	695.057
	7	491.503	683.255
	18	828.168	2397.635
14RLU660600.las	1	657.425	799.686
	2	657.42	692.084
	7	507.566	675.636
	18	826.384	844.734
14RLU660615.las	1	656.126	793.142
	2	656.091	690.796
14RLU660630.las	1	655.404	717.179
	2	654.543	693.292
14RLU660645.las	1	660.156	781.424
	2	660.067	693.632
	18	868.421	868.548
14RLU675015.las	1	620.569	714.431
	2	620.582	700.528
	7	608.173	608.173
14RLU675030.las	1	628.038	714.831
	2	627.473	700.513
	7	541.056	545.608
14RLU675045.las	1	606.936	707.517
	2	606.994	696.506
	7	676.347	676.347
14RLU675060.las	1	606.885	698.367
	2	606.862	687.372
14RLU675075.las	1	634.236	701.3
	2	633.2	693.52
14RLU675090.las			

DPH-1.4 Report on Elevation by Class for Tiled Data - continued

File	Class	Z Min	Z Max
	1	620.502	700.113
	2	620.454	688.604
	7	461.92	619.081
14RLU675105.las	1	627.732	700.807
	2	627.215	689.759
	7	538.296	634.149
14RLU675120.las	1	646.743	792.105
	2	646.656	693.529
	7	660.161	665.286
14RLU675135.las	1	660.942	731.616
	2	660.772	703.325
	7	556.058	561.689
14RLU675150.las	1	649.5	799.248
	2	649.245	695.37
	7	650.717	651.452
14RLU675165.las	1	647.096	801.63
	2	647.105	701.763
14RLU675180.las	1	643.898	703.485
	2	643.619	696.418
	7	661.684	661.684
14RLU675195.las	1	642.119	763.378
	2	641.953	686.491
	7	641.726	651.62
14RLU675210.las	1	649.591	698.298
	2	650.86	690.663
	7	556.224	671.966
	18	835.07	835.07
14RLU675225.las	1	664.856	798.387
	2	664.409	709.405
	7	670.463	695.906
14RLU675240.las	1	679.551	782.393
	2	679.263	716.739
	7	549.856	709.13
14RLU675255.las	1	699.576	847.658
	2	700.582	723.009
	7	692.563	717.133
	18	875.193	875.193

DPH-1.4 Report on Elevation by Class for Tiled Data - continued

File	Class	Z Min	Z Max
14RLU675270.las	1	694.307	830.921
	2	693.942	721.173
	7	588.769	707.319
14RLU675285.las	1	695.504	839.55
	2	694.871	718.769
	7	570.02	711.772
	18	881.27	881.27
14RLU675300.las	1	682.681	741.847
	2	684.307	709.233
	7	532.587	693.681
	18	858.225	858.225
14RLU675315.las	1	676.55	777.859
	2	678.167	700.331
	7	515.25	692.427
14RLU675330.las	1	684.382	719.666
	2	684.373	709.228
	7	541.678	700.411
	18	856.068	856.068
14RLU675345.las	1	682.511	829.65
	2	682.046	709.275
	7	582.252	700.084
14RLU675360.las	1	678.094	807.634
	2	677.701	701.428
	7	526.21	686.667
14RLU675375.las	1	680.558	841.708
	2	680.544	706.223
	7	508.361	693.375
	18	847.138	847.138
14RLU675390.las	1	673.385	838.989
	2	672.807	695.379
	7	521.357	688.743
14RLU675405.las	1	672.304	815.49
	2	672.098	694.649
	7	542.092	681.404
14RLU675420.las	1	657.81	711.307
	2	658.727	688.877
	7	507.103	666.767
14RLU675435.las			

DPH-1.4 Report on Elevation by Class for Tiled Data - continued

File	Class	Z Min	Z Max
	1	665.305	703.506
	2	664.913	693.194
	7	578.628	678.03
	18	850.93	856.669
14RLU675450.las	1	676.496	777.884
	2	675.905	699.038
	7	558.663	691.592
	18	865.606	865.606
14RLU675465.las	1	678.903	803.722
	2	678.792	702.194
	7	533.445	692.643
14RLU675480.las	1	692.229	822.639
	2	691.992	705.446
	7	547.997	693.515
	18	855.91	879.011
14RLU675495.las	1	697.372	851.863
	2	697.806	706.567
	7	523.238	680.069
	18	856.778	893.048
14RLU675510.las	1	692.787	849.415
	2	692.599	705.202
	7	534.469	678.236
	9	693.463	693.694
	10	693.497	693.843
	18	860.6	878.896
14RLU675525.las	1	686.249	839.246
	2	686.195	704.26
	7	528.818	668.915
	18	841.638	866.184
14RLU675540.las	1	680.253	804.978
	2	683.57	700.973
	7	610.313	680.534
	18	841.31	849.836
14RLU675555.las	1	672.228	809.323
	2	671.863	701.539
	7	600.301	649.788
14RLU675570.las	1	665.916	834.205
	2	665.739	698.779
	7	482.308	666.386

DPH-1.4 Report on Elevation by Class for Tiled Data - continued

File	Class	Z Min	Z Max
	18	837.871	842.576
14RLU675585.las	1	661.351	831.16
	2	661.296	692.673
	7	494.983	678.81
	18	832.593	2435.903
14RLU675600.las	1	662.736	746.261
	2	662.704	692.28
	7	552.594	649.317
	18	850.442	856.39
14RLU675615.las	1	656.519	821.299
	2	656.369	692.994
14RLU675630.las	1	651.558	764.156
	2	651.582	692.508
14RLU675645.las	1	649.5	711.904
	2	649.308	692.594
14RLU690015.las	1	616.356	788.859
	2	615.462	689.217
	7	596.318	653.348
14RLU690030.las	1	602.947	790.107
	2	602.707	680.822
	7	585.558	618.767
	18	826.625	826.625
14RLU690045.las	1	636.096	756.717
	2	635.76	701.809
	7	469.312	471.744
14RLU690060.las	1	632.185	720.508
	2	631.621	706.909
	7	513.276	661.619
	18	844.76	844.76
14RLU690075.las	1	649.103	717.791
	2	648.656	708.929
14RLU690090.las	1	636.625	732.473
	2	636.257	702.112
	7	643.979	646.733
14RLU690105.las	1	635.992	749.344
	2	635.558	690.847

DPH-1.4 Report on Elevation by Class for Tiled Data - continued

File	Class	Z Min	Z Max
	7	633.878	636.684
14RLU690120.las	1	641.6	775.064
	2	641.485	696.385
	7	643.474	647.736
14RLU690135.las	1	663.696	795.886
	2	663.441	709.076
14RLU690150.las	1	668.556	743.346
	2	668.376	711.28
	7	560.911	693.494
14RLU690165.las	1	666.258	800.34
	2	665.746	707.793
14RLU690180.las	1	660.068	722.251
	2	659.987	699.259
14RLU690195.las	1	646.295	809.044
	2	645.99	690.533
	7	520.593	649.297
14RLU690210.las	1	657.004	790.346
	2	656.57	696.625
	7	663.877	684.351
14RLU690225.las	1	665.444	805.792
	2	665.086	700.134
	7	551.153	682.004
	18	840.912	840.912
14RLU690240.las	1	681.007	724.175
	2	680.827	717.564
	7	603.678	698.582
14RLU690255.las	1	693.25	854.603
	2	692.899	718.981
	7	578.243	709.04
	18	857.343	857.466
14RLU690270.las	1	684.686	778.973
	2	684.447	718.672
	7	590.53	702.801
14RLU690285.las	1	681.273	785.139
	2	681.142	711.093
	7	566.526	701.918

DPH-1.4 Report on Elevation by Class for Tiled Data - continued

File	Class	Z Min	Z Max
	18	871.726	871.726
14RLU690300.las	1	677.79	822.507
	2	677.83	707.564
	7	514.608	686.653
	18	865.92	866.312
14RLU690315.las	1	671.76	813.609
	2	671.756	696.478
	7	590.816	685.417
	18	834.405	834.405
14RLU690330.las	1	678.491	827.498
	2	677.854	709.704
	7	561.821	702.809
14RLU690345.las	1	671.706	820.833
	2	673.369	696.571
	7	544.394	687.456
	18	850.692	853.643
14RLU690360.las	1	668.625	806.282
	2	668.881	693.422
	7	531.825	686.256
	18	866.431	866.895
14RLU690375.las	1	682.658	841.473
	2	682.626	700.547
	7	534.429	694.62
	18	846.962	855.017
14RLU690390.las	1	666.616	813.152
	2	669.118	696.693
	7	554.74	688.018
	18	855.513	855.513
14RLU690405.las	1	660.806	802.266
	2	660.834	689.798
	7	515.697	682.98
14RLU690420.las	1	654.891	699.975
	2	656.51	689.136
	7	532.564	668.788
14RLU690435.las	1	662.91	760.239
	2	662.463	695.588
	7	605.088	680.324
14RLU690450.las			

DPH-1.4 Report on Elevation by Class for Tiled Data - continued

File	Class	Z Min	Z Max
	1	679.295	725.616
	2	679.82	701.939
	7	636.059	693.36
14RLU690465.las	1	679.24	820.857
	2	679.977	702.396
	7	540.29	693.639
	18	861.25	861.25
14RLU690480.las	1	689.025	835.085
	2	689.045	704.811
	7	520.691	697.614
	18	881.384	884.24
14RLU690495.las	1	689.06	846.953
	2	689.059	704.978
	7	542.531	673.363
	18	855.183	2386.792
14RLU690510.las	1	698.636	848.492
	2	698.332	706.13
	7	534.919	692.547
	18	861.375	865.729
14RLU690525.las	1	696.362	842.217
	2	696.183	704.887
	7	587.79	676.565
	18	887.747	887.747
14RLU690540.las	1	692.351	825.118
	2	691.886	703.286
	7	528.19	659.914
	18	862.286	872.832
14RLU690555.las	1	689.189	821.049
	2	689.015	702.984
	7	617.684	634.929
	18	859.88	859.88
14RLU690570.las	1	669.705	768.748
	2	669.527	699.733
	7	631.268	673.554
14RLU690585.las	1	660.104	826.46
	2	660.088	689.332
	7	487.866	637.422
	18	823.866	2452.909
14RLU690600.las			

DPH-1.4 Report on Elevation by Class for Tiled Data - continued

File	Class	Z Min	Z Max
	1	653.71	807.148
	2	653.617	689.118
	7	491.195	651.904
14RLU690615.las	1	652.252	705.826
	2	651.889	691.27
	7	582.696	582.696
14RLU690630.las	1	649.014	711.974
	2	648.726	691.729
14RLU690645.las	1	646.959	708.75
	2	646.944	691.013
14RLU705015.las	1	578.215	714.767
	2	577.823	677.221
	7	509.785	632.527
14RLU705030.las	1	591.837	788.051
	2	590.84	690.299
	7	460.473	559.798
14RLU705045.las	1	608.749	800.981
	2	608.054	686.799
	7	557.756	623.839
	18	777.007	777.007
14RLU705060.las	1	622.473	737.03
	2	622.216	695.874
	7	540.658	668.25
	18	839.189	839.189
14RLU705075.las	1	652.743	728.148
	2	652.683	710.891
	7	621.516	703.787
14RLU705090.las	1	655.176	794.123
	2	655.198	711.505
	7	692.037	692.037
14RLU705105.las	1	656.694	709.442
	2	656.713	704.336
	7	672.181	675.816
14RLU705120.las	1	656.85	815.466
	2	656.716	705.202
	7	658.895	672.897
14RLU705135.las			

DPH-1.4 Report on Elevation by Class for Tiled Data - continued

File	Class	Z Min	Z Max
	1	666.35	722.541
	2	665.885	713.358
14RLU705150.las	1	687.717	828.954
	2	687.469	715.577
	18	885.483	885.598
14RLU705165.las	1	677.678	812.58
	2	677.293	710.413
14RLU705180.las	1	660.889	725.453
	2	660.785	700.345
	7	550.986	553.876
14RLU705195.las	1	653.268	705.38
	2	652.925	696.332
	7	630.761	683.256
14RLU705210.las	1	670.165	793.487
	2	672.788	704.161
	7	527.861	697.532
14RLU705225.las	1	670.926	709.483
	2	670.452	702.868
	7	565.208	681.664
14RLU705240.las	1	684.918	773.245
	2	684.381	718.684
	7	628.056	702.023
14RLU705255.las	1	694.467	800.46
	2	694.17	721.156
	7	558.384	714.943
14RLU705270.las	1	684.528	779.029
	2	684.237	709.816
	7	611.099	697.255
14RLU705285.las	1	676.567	847.037
	2	676.366	704.284
	7	587.69	697.188
14RLU705300.las	1	669.737	757.302
	2	671.035	698.178
	7	554.254	684.406
	18	852.192	9073.077
14RLU705315.las	1	664.844	793.755

DPH-1.4 Report on Elevation by Class for Tiled Data - continued

File	Class	Z Min	Z Max
	2	665.517	696.253
	7	539.64	688.788
14RLU705330.las	1	669.834	823.901
	2	669.567	696.5
	7	535.371	685.257
	18	861.851	861.851
14RLU705345.las	1	661.569	786.78
	2	661.122	695.939
	7	517.318	684.013
14RLU705360.las	1	664.012	823.573
	2	666.13	693.592
	7	518.033	673.061
14RLU705375.las	1	672.219	831.524
	2	673.898	700.778
	7	601.745	692.594
	18	852.307	857.817
14RLU705390.las	1	670.004	744.744
	2	669.638	695.653
	7	546.313	683.538
14RLU705405.las	1	653.081	730.501
	2	653.647	690.6
	7	655.233	668.867
14RLU705420.las	1	653.131	774.043
	2	653.557	690.738
	7	652.077	675.745
14RLU705435.las	1	669.489	819.783
	2	669.083	697.659
	7	563.857	687.233
14RLU705450.las	1	670.042	847.538
	2	669.748	701.784
	7	609.547	691.574
	18	858.977	858.977
14RLU705465.las	1	668.831	744.203
	2	670.006	702.065
	7	539.577	682.433
14RLU705480.las	1	675.588	834.949
	2	675.575	703.372

DPH-1.4 Report on Elevation by Class for Tiled Data - continued

File	Class	Z Min	Z Max
	7	518.298	696.7
	18	841.567	872.005
14RLU705495.las	1	682.396	829.508
	2	682.376	702.085
	7	512.727	676.747
	18	847.558	874.83
14RLU705510.las	1	694.449	850.965
	2	693.905	708.189
	7	524.156	694.124
	18	860.69	2391.165
14RLU705525.las	1	694.095	847.99
	2	693.722	707.223
	7	528.209	665.472
	18	866.626	2422.938
14RLU705540.las	1	685.094	833.943
	2	684.911	704.145
	7	526.651	682.424
	18	2296.264	2385.528
14RLU705555.las	1	675.565	780.817
	2	675.327	699.661
	7	520.055	671.316
14RLU705570.las	1	668.347	709.081
	2	668.015	699.957
	7	536.172	536.172
14RLU705585.las	1	665.82	842.241
	2	665.85	700.946
	7	492.102	687.271
	18	841.161	2378.335
14RLU705600.las	1	657.453	813.677
	2	657.412	690.047
	7	505.238	675.104
14RLU705615.las	1	649.973	699.079
	2	649.973	689.037
	7	596.24	618.4
14RLU705630.las	1	645.473	691.481
	2	645.298	680.499
	7	461.163	468.674
14RLU705645.las			

DPH-1.4 Report on Elevation by Class for Tiled Data - continued

File	Class	Z Min	Z Max
	1	643.236	705.131
	2	642.871	690.173
14RLU720015.las	1	578.919	745.967
	2	578.453	673.341
	7	518.118	518.118
	18	745.708	771.432
14RLU720030.las	1	589.402	680.105
	2	588.878	672.845
	18	755.383	755.383
14RLU720045.las	1	602.154	699.102
	2	601.773	686.659
14RLU720060.las	1	622.343	813.464
	2	622.33	703.145
	7	503.44	503.44
	18	2327.98	2328.003
14RLU720075.las	1	653.364	828.901
	2	653.846	716.808
	7	643.591	650.822
	18	898.036	898.036
14RLU720090.las	1	671.132	804.536
	2	670.737	715.376
	7	645.263	654.078
	18	874.354	874.354
14RLU720105.las	1	677.37	849.141
	2	676.845	713.402
	7	665.053	692.782
14RLU720120.las	1	670.399	819.376
	2	670.396	705.934
	7	670.313	678.237
	18	868.933	873.695
14RLU720135.las	1	680.381	724.784
	2	679.882	718.271
	7	693.13	693.13
	18	854.341	854.402
14RLU720150.las	1	692.003	844.511
	2	691.531	719.802
	7	601.667	709.087
	18	864.893	867.714

DPH-1.4 Report on Elevation by Class for Tiled Data - continued

File	Class	Z Min	Z Max
14RLU720165.las	1	677.508	780.845
	2	677.023	713.811
	7	700.579	700.579
14RLU720180.las	1	664.767	711.809
	2	664.795	701.006
	7	521.826	653.961
14RLU720195.las	1	657.587	833.16
	2	660.106	695.829
	7	568.728	688.544
14RLU720210.las	1	672.265	812.999
	2	672.278	704.055
	7	592.142	694.934
14RLU720225.las	1	680.687	717.658
	2	680.331	707.508
	7	649.013	697.165
14RLU720240.las	1	690.363	775.783
	2	689.567	723.017
	7	593.392	714.516
14RLU720255.las	1	696.644	732.649
	2	696.377	723.458
	7	578.043	711.404
14RLU720270.las	1	688.628	734.893
	2	691.561	721.412
	7	623.403	714.889
14RLU720285.las	1	686.776	725.048
	2	686.223	712.71
	7	550.597	706.282
14RLU720300.las	1	679.153	714.264
	2	680.415	703.976
	7	530.668	694.168
14RLU720315.las	1	664.889	826.322
	2	664.844	702.655
	7	496.353	687.991
	18	854.404	860.079
14RLU720330.las	1	659.366	726.114
	2	662.058	685.681
	7	577.697	664.247

DPH-1.4 Report on Elevation by Class for Tiled Data - continued

File	Class	Z Min	Z Max
14RLU720345.las	1	653.233	817.867
	2	656.771	682.309
	7	543.339	662.21
	18	823.593	823.593
14RLU720360.las	1	653.421	812.093
	2	655.418	688.148
	7	514.95	664.542
14RLU720375.las	1	656.442	811.647
	2	659.094	690.058
	7	521.492	674.267
	18	837.564	843.302
14RLU720390.las	1	666.507	726.715
	2	666.446	695.562
	7	573.28	680.135
14RLU720405.las	1	652.604	784.172
	2	652.608	689.689
	7	605.362	673.654
14RLU720420.las	1	652.798	825.054
	2	652.337	693.975
	7	647.674	680.96
	18	827.708	856.024
14RLU720435.las	1	659.406	774.613
	2	659.365	694.395
	7	513.724	681.876
	18	839.52	839.81
14RLU720450.las	1	662.986	816.44
	2	663.848	699.4
	7	569.146	686.92
14RLU720465.las	1	669.267	835.374
	2	670.433	699.84
	7	511.037	689.046
	18	860.904	860.904
14RLU720480.las	1	682.143	838.704
	2	681.754	705.397
	7	531.802	693.149
	18	868.508	885.745
14RLU720495.las	1	689.082	840.754
	2	688.625	705.67

DPH-1.4 Report on Elevation by Class for Tiled Data - continued

File	Class	Z Min	Z Max
	7	589.971	689.686
	18	866.654	866.654
14RLU720510.las	1	695.382	854.23
	2	695.017	709.098
	7	533.259	701.032
	18	856.943	891.171
14RLU720525.las	1	695.897	849.493
	2	695.644	708.672
	7	520.929	697.264
	18	860.1	887.934
14RLU720540.las	1	687.065	725.657
	2	686.774	709.22
	7	611.338	642.618
14RLU720555.las	1	684.395	833.614
	2	684.082	705.734
	7	562.621	679.027
	18	865.976	865.976
14RLU720570.las	1	681.499	843.763
	2	680.839	704.26
	7	517.624	660.935
	18	859.747	859.747
14RLU720585.las	1	677.529	844.844
	2	677.496	701.408
	7	507.642	682.469
	18	843.938	879.947
14RLU720600.las	1	662.886	842.074
	2	662.854	693.393
	7	527.503	681.666
	18	854.141	861.025
14RLU720615.las	1	654.021	704.444
	2	653.879	689.83
	7	571.221	578.202
14RLU720630.las	1	643.685	745.958
	2	643.116	692.522
	18	826.586	826.586
14RLU720645.las	1	641.083	704.122
	2	640.601	687.475
14RLU735015.las			

DPH-1.4 Report on Elevation by Class for Tiled Data - continued

File	Class	Z Min	Z Max
	1	604.578	737.211
	2	604.021	673.962
	7	585.863	585.863
14RLU735030.las	1	592.177	689.92
	2	591.631	680.871
14RLU735045.las	1	597.766	685.999
	2	597.75	681.433
	7	501.487	618.274
14RLU735060.las	1	622.447	800.23
	2	622.072	695.191
	7	643.691	643.691
14RLU735075.las	1	627.796	750.273
	2	627.078	704.08
	7	523.454	632.281
14RLU735090.las	1	655.526	721.155
	2	655.276	712.777
	7	678.016	678.016
14RLU735105.las	1	679.321	840.29
	2	679.303	715.093
	7	583.127	707.805
14RLU735120.las	1	681.319	774.486
	2	681.204	717.838
	7	692.7	709.744
14RLU735135.las	1	693.776	755.575
	2	693.281	720.791
	7	601.21	710.245
14RLU735150.las	1	695.768	786.241
	2	695.487	720.456
	7	701.223	701.223
14RLU735165.las	1	680.794	806.96
	2	680.525	714.724
	7	566.77	700.532
14RLU735180.las	1	668.762	803.667
	2	668.436	705.636
	7	503.706	684.19
14RLU735195.las	1	666.194	715.022

DPH-1.4 Report on Elevation by Class for Tiled Data - continued

File	Class	Z Min	Z Max
	2	666.878	705.475
	7	637.261	695.823
14RLU735210.las	1	667.543	824.945
	2	669.633	707.659
	7	559.788	695.86
14RLU735225.las	1	682.17	724.027
	2	681.549	716.032
	7	657.486	706.913
14RLU735240.las	1	695.848	782.761
	2	695.516	723.114
	7	587.019	716.037
14RLU735255.las	1	709.648	788.566
	2	709.119	724.225
	7	549.885	717.827
	18	9115.291	9115.291
14RLU735270.las	1	689.612	815.058
	2	689.041	721.35
	7	632.478	707.867
14RLU735285.las	1	681.836	833.555
	2	681.596	708.17
	7	523.778	692.861
	18	861.193	861.193
14RLU735300.las	1	673.172	836.736
	2	674.638	709.879
	7	567.847	701.148
14RLU735315.las	1	668.129	770.222
	2	667.899	700.85
	7	597.346	687.341
	18	852.93	858.966
14RLU735330.las	1	668.036	827.558
	2	667.613	701.348
	7	531.263	688.288
14RLU735345.las	1	664.507	830.006
	2	664.257	694.56
	7	557.094	685.398
14RLU735360.las	1	650.177	702.606
	2	651.616	691.676

DPH-1.4 Report on Elevation by Class for Tiled Data - continued

File	Class	Z Min	Z Max
	7	569.352	670.209
14RLU735375.las	1	650.046	810.86
	2	650.536	689.137
	7	522.252	665.067
	18	835.895	835.895
14RLU735390.las	1	648.248	699.507
	2	648.915	688.653
	7	573.677	682.473
14RLU735405.las	1	646.806	695.987
	2	648.99	685.876
	7	485.303	659.574
14RLU735420.las	1	650.93	748.641
	2	652.76	693.495
	7	568.93	671.613
	18	822.913	849.841
14RLU735435.las	1	657.117	822.161
	2	658.557	695.742
	7	473.83	681.225
	18	824.746	824.937
14RLU735450.las	1	673.02	794.442
	2	674.059	706.573
	7	551.8	688.66
	18	852.293	852.293
14RLU735465.las	1	682.639	824.295
	2	683.222	708.535
	7	536.916	701.423
	18	862.035	862.035
14RLU735480.las	1	684.006	826.799
	2	684.016	709.166
	7	527.605	693.209
	18	873.71	873.71
14RLU735495.las	1	698.131	806.785
	2	698.129	714.088
	7	536.748	700.48
	18	878.927	878.927
14RLU735510.las	1	701.363	855.828
	2	700.401	714.383
	7	520.688	700.093

DPH-1.4 Report on Elevation by Class for Tiled Data - continued

File	Class	Z Min	Z Max
	18	862.635	889.431
14RLU735525.las	1	701.881	858.712
	2	701.171	712.996
	7	528.549	684.202
	18	853.254	873.225
14RLU735540.las	1	689.059	857.065
	2	688.645	710.521
	7	510.073	686.641
	18	851.585	889.008
14RLU735555.las	1	678.759	745.696
	2	678.518	708.725
	7	531.168	688.287
	18	853.255	2417.177
14RLU735570.las	1	669.831	840.572
	2	669.563	699.991
	7	509.547	656.772
	18	829.747	2214.542
14RLU735585.las	1	663.184	840.069
	2	663.155	697.703
	7	489.375	678.789
	18	820.326	869.495
14RLU735600.las	1	655.613	712.758
	2	655.703	691.529
	7	515.412	665.919
	18	824.7	824.75
14RLU735615.las	1	649.256	703.009
	2	648.687	689.525
14RLU735630.las	1	640.413	803.457
	2	639.917	683.61
	7	644.581	659.791
14RLU735645.las	1	639.757	701.331
	2	639.451	683.968
14RLU750015.las	1	626.181	786.916
	2	625.466	680.2
	7	521.672	566.607
14RLU750030.las	1	602.376	733.108
	2	601.961	680.435

DPH-1.4 Report on Elevation by Class for Tiled Data - continued

File	Class	Z Min	Z Max
	18	834.332	834.332
14RLU750045.las	1	604.766	717.581
	2	603.969	700.822
	7	505.656	519.406
14RLU750060.las	1	607.18	745.149
	2	607.176	693.712
14RLU750075.las	1	613.906	692.18
	2	613.929	685.383
	7	508.592	662.794
14RLU750090.las	1	638.95	715.731
	2	638.662	701.429
	7	584.964	659.218
	18	823.954	830.886
14RLU750105.las	1	651.1	798.309
	2	650.752	712.065
	7	524.752	695.632
14RLU750120.las	1	662.559	788.469
	2	662.384	714.171
	7	550.173	697.567
14RLU750135.las	1	681.761	728.208
	2	681.459	719.865
	7	704.609	707.281
	18	854.12	854.12
14RLU750150.las	1	693.278	738.257
	2	692.504	720.14
	7	700.508	702.509
14RLU750165.las	1	681.897	803.283
	2	681.383	715.245
	7	642.394	647.909
14RLU750180.las	1	680.816	743.028
	2	680.745	717.01
	7	661.103	664.982
	18	842.957	842.957
14RLU750195.las	1	677.456	778.294
	2	677.159	711.605
	7	539.074	702.123
14RLU750210.las			

DPH-1.4 Report on Elevation by Class for Tiled Data - continued

File	Class	Z Min	Z Max
	1	684.308	732.809
	2	683.881	718.286
	7	599.385	703.925
14RLU750225.las	1	683.015	808.869
	2	682.545	717.003
	7	690.094	706.76
14RLU750240.las	1	698.756	741.024
	2	698.47	727.405
	7	625.54	717.585
14RLU750255.las	1	699.935	782.306
	2	699.282	726.412
	7	629.086	715.295
14RLU750270.las	1	692.423	730.914
	2	692.01	722.582
	7	542.189	696.848
14RLU750285.las	1	688.651	787.474
	2	691.01	719.571
	7	564.407	697.298
14RLU750300.las	1	683.163	782.771
	2	684.435	716.584
	7	538.106	687.701
	18	9094.414	9094.414
14RLU750315.las	1	680.056	791.943
	2	679.58	712.787
	7	604.273	689.733
14RLU750330.las	1	677.588	793.023
	2	677.225	710.777
	7	590.17	685.979
14RLU750345.las	1	665.381	797.673
	2	665.158	696.759
	7	521.868	683.827
14RLU750360.las	1	660.708	813.344
	2	661.484	698.111
	7	561.529	668.877
14RLU750375.las	1	658.298	827.37
	2	658.188	696.841
	7	499.427	679.067

DPH-1.4 Report on Elevation by Class for Tiled Data - continued

File	Class	Z Min	Z Max
	18	881.139	881.139
14RLU750390.las	1	645.46	774.438
	2	646.016	682.366
	7	571.756	674.334
	18	806.17	814.975
14RLU750405.las	1	646.677	773.618
	2	646.976	695.496
	7	481.831	679.988
14RLU750420.las	1	665.008	788.708
	2	664.534	696.038
	7	549.493	687.265
14RLU750435.las	1	675.637	830.041
	2	675.201	702.382
	7	508.051	693.681
	18	843.761	867.903
14RLU750450.las	1	676.863	844.553
	2	676.521	707.11
	7	521.936	699.072
	18	833.458	855.928
14RLU750465.las	1	685.32	827.91
	2	685.081	708.583
	7	520.661	701.327
	18	861.357	873.998
14RLU750480.las	1	688.502	843.5
	2	690.787	709.694
	7	517.829	695.521
	18	861.721	861.721
14RLU750495.las	1	693.162	852.328
	2	693.113	713.803
	7	565.093	701.578
	18	848.637	865.7
14RLU750510.las	1	697.597	861.507
	2	697.08	714.322
	7	528.752	695.892
	18	860.325	897.935
14RLU750525.las	1	706.463	863.664
	2	705.533	715.074
	7	527.276	707.535

DPH-1.4 Report on Elevation by Class for Tiled Data - continued

File	Class	Z Min	Z Max
	18	861.987	2385.814
14RLU750540.las	1	690.939	861.717
	2	690.689	715.401
	7	526.32	702.872
	18	860.685	2392.1
14RLU750555.las	1	685.788	748.235
	2	685.754	712.97
	7	628.521	674.7
14RLU750570.las	1	677.795	848.208
	2	677.432	709.667
	7	511.425	676.088
	18	839.535	2297.903
14RLU750585.las	1	670.954	836.265
	2	670.94	705.382
	7	506.366	675.464
	18	827.837	2422.263
14RLU750600.las	1	666.566	822.622
	2	666.095	700.601
	7	529.348	577.726
14RLU750615.las	1	655.836	809.735
	2	655.277	697.315
	7	495.501	495.501
	18	825.01	825.063
14RLU750630.las	1	639.304	788.171
	2	639.221	693.785
	7	504.951	504.951
14RLU750645.las	1	636.038	729.339
	2	635.755	683.57
	18	826.069	826.069
14RLU765015.las	1	638.768	776.604
	2	638.358	688.66
	7	617.202	650.846
14RLU765030.las	1	624.944	773.627
	2	624.033	679.219
	7	551.284	585.81
14RLU765045.las	1	619.887	793.747
	2	619.853	696.398

DPH-1.4 Report on Elevation by Class for Tiled Data - continued

File	Class	Z Min	Z Max
	7	603.489	629.318
14RLU765060.las	1	631.382	715.308
	2	631.377	698.74
14RLU765075.las	1	618.973	717.454
	2	619.362	691.695
	7	638.065	643.095
14RLU765090.las	1	626.603	763.368
	2	626.108	691.459
	7	637.686	647.671
14RLU765105.las	1	636.311	812.272
	2	635.937	699.87
	7	505.674	660.631
14RLU765120.las	1	654.34	784.565
	2	654.292	708.671
	7	510.042	682.658
14RLU765135.las	1	672.416	725.152
	2	671.982	719.059
	7	663.524	697.627
14RLU765150.las	1	692.081	756.126
	2	691.736	726.984
	7	699.972	707.111
14RLU765165.las	1	696.518	801.901
	2	696.206	724.852
	7	704.895	704.895
14RLU765180.las	1	691.984	734.671
	2	691.844	722.816
	7	583.188	628.935
14RLU765195.las	1	687.851	731.034
	2	687.56	721.36
	7	547.987	708.594
14RLU765210.las	1	702.036	738.182
	2	702.09	727.124
	7	658.424	714.876
	18	876.804	882.343
14RLU765225.las	1	692.948	776.596
	2	692.68	724.974

DPH-1.4 Report on Elevation by Class for Tiled Data - continued

File	Class	Z Min	Z Max
	7	553.183	707.141
	18	859.075	859.075
14RLU765240.las	1	706.315	829.913
	2	705.885	729.975
	7	714.667	724.234
14RLU765255.las	1	709.71	875.055
	2	710.544	729.661
	7	613.613	722.666
14RLU765270.las	1	708.872	741.488
	2	708.465	726.887
	7	574.665	719.431
14RLU765285.las	1	696.328	738.34
	2	700.052	725.11
	7	599.18	718.645
14RLU765300.las	1	690.202	837.547
	2	689.849	720.748
	7	583.778	709.502
14RLU765315.las	1	692.724	851.444
	2	692.712	719.576
	7	532.683	706.314
	18	864.069	881.962
14RLU765330.las	1	680.275	9071.371
	2	679.962	712.54
	7	585.186	693.377
14RLU765345.las	1	670.737	824.953
	2	670.338	700.224
	7	560.169	683.94
14RLU765360.las	1	668.79	837.958
	2	668.81	703.974
	7	593.607	690.99
	18	866.255	866.255
14RLU765375.las	1	661.049	744.748
	2	661.108	696.92
	7	583.208	679.32
14RLU765390.las	1	644.664	802.036
	2	644.516	691.307
	7	620.44	668.534

DPH-1.4 Report on Elevation by Class for Tiled Data - continued

File	Class	Z Min	Z Max
	18	807.427	810.177
14RLU765405.las	1	645.499	745.033
	2	643.969	695.675
	7	596.292	676.969
14RLU765420.las	1	652.346	703.16
	2	651.876	695.018
	7	542.985	676.805
14RLU765435.las	1	667.003	713.247
	2	666.358	699.105
	7	485.267	692.222
14RLU765450.las	1	677.748	835.691
	2	677.185	706.533
	7	539.112	693.607
	18	864.86	864.86
14RLU765465.las	1	673.831	840.104
	2	673.704	705.946
	7	527.543	698.675
14RLU765480.las	1	675.143	839.038
	2	675.437	705.72
	7	623.316	682.531
14RLU765495.las	1	682.849	812.763
	2	682.804	708.559
	7	514.507	664.439
	18	855.016	878.251
14RLU765510.las	1	692.332	813.525
	2	691.929	714.349
	7	526.369	689.194
	18	856.996	894.35
14RLU765525.las	1	703.101	862.631
	2	702.992	714.556
	7	533.765	708.475
	18	859.994	2343.315
14RLU765540.las	1	695.551	855.377
	2	695.486	714.729
	7	529.742	662.039
	18	864.439	891.882
14RLU765555.las	1	683.98	756.396

DPH-1.4 Report on Elevation by Class for Tiled Data - continued

File	Class	Z Min	Z Max
	2	683.578	711.025
	7	532.786	682.678
	18	2393.439	2393.488
14RLU765570.las	1	680.769	816.954
	2	679.667	712.358
	7	586.746	627.579
14RLU765585.las	1	683.894	847.501
	2	683.596	709.906
	7	531.52	696.161
	18	856.667	2399.602
14RLU765600.las	1	680.523	732.653
	2	680.5	706.558
	7	531.17	611.657
14RLU765615.las	1	670.748	796.546
	2	670.778	704.49
	7	564.033	564.136
14RLU765630.las	1	664.413	755.61
	2	664.371	703.82
14RLU765645.las	1	659.292	715.288
	2	658.813	705.104
14RLU780015.las	1	656.355	793.973
	2	655.915	696.982
	7	547.031	547.031
	18	2289.578	2289.599
14RLU780030.las	1	636.145	740.84
	2	635.339	692.931
	7	659.815	662.888
14RLU780045.las	1	643.5	701.451
	2	643.531	695.297
	7	588.524	627.994
14RLU780060.las	1	635.508	812.537
	2	635.537	696.55
14RLU780075.las	1	627.705	771.511
	2	627.418	699.935
	7	502.86	672.725
14RLU780090.las	1	646.673	816.015

DPH-1.4 Report on Elevation by Class for Tiled Data - continued

File	Class	Z Min	Z Max
	2	646.272	701.355
	7	519.755	602.304
14RLU780105.las	1	641.197	822.155
	2	641.164	696.475
	7	673.911	673.911
14RLU780120.las	1	647.51	735.37
	2	647.459	708.154
	7	592.775	680.444
14RLU780135.las	1	664.322	723.867
	2	664.351	716.505
	7	505.429	702.729
14RLU780150.las	1	669.651	807.172
	2	669.301	716.684
	7	609.491	609.491
14RLU780165.las	1	682.934	843.92
	2	682.323	720.321
	7	559.186	566.144
14RLU780180.las	1	702.224	765.863
	2	701.776	725.768
	7	706.224	719.26
14RLU780195.las	1	706.833	869.035
	2	706.439	730.184
	7	593.43	723.884
	18	874.525	874.525
14RLU780210.las	1	712.22	743.531
	2	711.525	730.476
	7	638.49	721.264
14RLU780225.las	1	706.241	855.483
	2	707.628	728.546
	7	664.913	720.2
14RLU780240.las	1	711.428	849.861
	2	710.856	730.424
	7	575.18	723.913
14RLU780255.las	1	699.351	844.527
	2	700.269	728.696
	7	550.286	722.622
14RLU780270.las			

DPH-1.4 Report on Elevation by Class for Tiled Data - continued

File	Class	Z Min	Z Max
	1	697.978	832.882
	2	697.667	725.165
	7	542.453	712.595
14RLU780285.las	1	704.048	831.032
	2	705.307	725.611
	7	542.968	718.8
	18	892.124	896.405
14RLU780300.las	1	705.061	854.986
	2	705.078	722.456
	7	549.117	714.984
14RLU780315.las	1	692.938	842.064
	2	692.346	719.976
	7	548.291	709.701
14RLU780330.las	1	681.628	773.17
	2	682.804	711.55
	7	615.759	700.163
14RLU780345.las	1	677.704	9080.491
	2	679.631	714.822
	7	531.855	704.661
	18	858.045	860.827
14RLU780360.las	1	681.364	842.034
	2	681.729	710.468
	7	567.113	696.622
14RLU780375.las	1	673.195	768.694
	2	674.92	708.142
	7	520.711	684.296
14RLU780390.las	1	660.627	820.34
	2	660.322	701.465
	7	594.817	683.703
14RLU780405.las	1	643.921	705.424
	2	643.16	684.668
	7	466.753	654.232
14RLU780420.las	1	645.668	772.695
	2	646.677	689.309
	7	518.109	664.702
	18	843.786	846.752
14RLU780435.las	1	657.289	789.683

DPH-1.4 Report on Elevation by Class for Tiled Data - continued

File	Class	Z Min	Z Max
	2	656.947	697.337
	7	500.421	682.796
	18	848.794	848.794
14RLU780450.las	1	656.11	822.977
	2	656.508	698.603
	7	503.689	691.771
14RLU780465.las	1	657.17	802.634
	2	658.32	698.554
	7	497.114	687.028
	18	812.748	815.124
14RLU780480.las	1	667.803	784.228
	2	667.426	699.061
	7	513.977	665.162
	18	855.98	855.98
14RLU780495.las	1	672.776	811.354
	2	672.758	704.87
	7	505.149	669.225
	18	836.049	868.087
14RLU780510.las	1	683.217	806.17
	2	682.757	708.382
	7	542.103	659.372
	18	850.884	861.481
14RLU780525.las	1	695.913	853.947
	2	695.706	709.368
	7	544.893	631.311
	18	885.443	885.443
14RLU780540.las	1	685.622	837.634
	2	685.458	708.723
	7	519.677	681.818
	18	2374.244	2374.267
14RLU780555.las	1	679.469	851.336
	2	679.069	707.285
	7	536.886	684.808
	18	853.917	889.16
14RLU780570.las	1	668.457	822.854
	2	668.164	698.982
	7	546.34	670.094
14RLU780585.las	1	671.042	836.675

DPH-1.4 Report on Elevation by Class for Tiled Data - continued

File	Class	Z Min	Z Max
	2	671.026	699.813
	7	515.377	652.043
	18	837.206	879.538
14RLU780600.las	1	667.263	829.854
	2	666.804	698.966
	7	559.282	664.493
	18	859.695	861.223
14RLU780615.las	1	661.803	780.268
	2	661.436	696.273
	7	508.665	591.345
	18	843.126	843.186
14RLU780630.las	1	656.643	778.132
	2	656.327	703.01
14RLU780645.las	1	651.035	715.444
	2	650.774	697.25
14RLU795015.las	1	629.621	758.554
	2	629.633	693.747
	7	542.094	557.201
	18	839.622	839.622
14RLU795030.las	1	653.754	723.652
	2	653.37	697.267
14RLU795045.las	1	662.437	778.828
	2	661.899	702.995
	7	522.778	522.778
14RLU795060.las	1	645.931	791.853
	2	645.878	698.118
	7	662.829	662.829
14RLU795075.las	1	640.758	738.48
	2	640.276	694.565
	7	620.483	683.242
	18	839.131	839.131
14RLU795090.las	1	660.057	748.933
	2	659.856	707.976
	7	679.792	680.358
14RLU795105.las	1	658.051	726.098
	2	658.063	709.135
	7	552.336	552.336

DPH-1.4 Report on Elevation by Class for Tiled Data - continued

File	Class	Z Min	Z Max
14RLU795120.las	1	649.412	739.624
	2	649.31	705.95
	7	557.725	683.102
14RLU795135.las	1	657.985	714.475
	2	657.894	708.026
14RLU795150.las	1	668.459	739.347
	2	668.019	710.981
14RLU795165.las	1	683.193	840.601
	2	682.822	722.673
14RLU795180.las	1	697.911	769.028
	2	697.516	729.817
	7	701.29	704.184
14RLU795195.las	1	710.027	828.154
	2	710.489	731.453
	7	705.436	723.954
14RLU795210.las	1	709.984	789.387
	2	709.537	730.941
	7	668.825	722.653
14RLU795225.las	1	695.273	736.721
	2	695.749	727.144
	7	599.526	712.81
14RLU795240.las	1	692.325	767.855
	2	693.061	727.943
	7	600.883	720.757
14RLU795255.las	1	693.405	823.061
	2	693.076	722.224
	7	617.998	713.1
	18	885.1	885.1
14RLU795270.las	1	684.862	817.594
	2	684.887	719.928
	7	550.399	707.127
14RLU795285.las	1	684.171	809.717
	2	684.623	719.666
	7	533.725	703.237
14RLU795300.las	1	692.38	757.678
	2	692.393	721.211

DPH-1.4 Report on Elevation by Class for Tiled Data - continued

File	Class	Z Min	Z Max
	7	582.67	705.325
14RLU795315.las	1	699.536	856.619
	2	675.277	718.996
	7	551.468	713.168
14RLU795330.las	1	698.217	861.157
	2	697.785	717.887
	7	547.283	712.171
	18	891.872	891.872
14RLU795345.las	1	698.367	9066.25
	2	698.01	716.633
	7	560.703	710.092
	18	875.947	875.947
14RLU795360.las	1	684.336	848.875
	2	684.278	715.745
	7	622.589	709.008
14RLU795375.las	1	667.841	832.764
	2	667.717	704.004
	7	641.55	690.392
14RLU795390.las	1	656.33	803.018
	2	656.088	696.593
	7	637.318	687.903
14RLU795405.las	1	642.466	721.005
	2	642.465	684.901
	7	651.253	667.51
14RLU795420.las	1	641.33	747.966
	2	641.696	690.172
	7	508.222	660.139
14RLU795435.las	1	646.145	832.954
	2	648.21	693.34
	7	623.353	684.809
	18	834.13	839.611
14RLU795450.las	1	651.06	816.985
	2	651.5	695.939
	7	507.081	682.323
	18	815.726	815.726
14RLU795465.las	1	658.792	790.336
	2	658.763	697.356

DPH-1.4 Report on Elevation by Class for Tiled Data - continued

File	Class	Z Min	Z Max
	7	519.117	686.388
14RLU795480.las	1	665.407	848
	2	665.36	705.606
	7	503.182	658.78
	18	838.773	2450.784
14RLU795495.las	1	676.185	826.209
	2	676.247	705.649
	7	514.057	672.336
	18	864.643	2358.649
14RLU795510.las	1	691.742	852.818
	2	691.586	706.897
	7	594.966	688.74
	18	853.5	867.66
14RLU795525.las	1	696.25	847.612
	2	695.714	707.665
	7	553.997	692.012
	18	865.648	881.197
14RLU795540.las	1	681.323	813.96
	2	680.645	707.584
	7	538.597	678.672
	18	878.94	878.94
14RLU795555.las	1	673.928	817.294
	2	673.307	707.564
	7	523.322	656.449
14RLU795570.las	1	665.512	754.897
	2	665.543	702.731
	7	518.755	654.537
	18	856.719	875.589
14RLU795585.las	1	660.987	821.606
	2	660.352	700.278
	7	485.906	665.156
	18	844.25	2334.737
14RLU795600.las	1	652.902	832.122
	2	652.316	700.975
	7	525.018	599.612
	18	842.738	842.738
14RLU795615.las	1	646.71	752.525
	2	646.595	693.642

DPH-1.4 Report on Elevation by Class for Tiled Data - continued

File	Class	Z Min	Z Max
14RLU795630.las	1	639.385	731.825
	2	638.837	687.854
14RLU795645.las	1	633.408	715.749
	2	632.936	696.966
14RLU810015.las	1	621.132	822.977
	2	620.645	688.348
	7	627.005	648.133
14RLU810030.las	1	642.895	747.677
	2	642.445	695.352
	18	871.857	871.857
14RLU810045.las	1	671.997	778.151
	2	671.593	702.552
	7	682.974	688.905
	18	844.439	844.439
14RLU810060.las	1	659.436	730.681
	2	659.499	702.147
	7	590.995	590.995
14RLU810075.las	1	652.585	798.238
	2	652.429	702.59
	7	644.099	649.701
14RLU810090.las	1	670.92	841.894
	2	670.939	710.341
	18	857.86	863.544
14RLU810105.las	1	673.991	773.102
	2	674.027	705.854
	7	690.045	692.983
14RLU810120.las	1	661.735	728.5
	2	664.43	702.731
	7	515.653	668.244
14RLU810135.las	1	675.92	723.914
	2	675.49	716.759
	7	702.342	702.342
14RLU810150.las	1	679.083	728.82
	2	679.063	719.459
	7	693.543	693.543
14RLU810165.las	1	681.974	820.527

DPH-1.4 Report on Elevation by Class for Tiled Data - continued

File	Class	Z Min	Z Max
	2	681.597	720.029
14RLU810180.las	1	696.732	782
	2	696.23	730.423
	7	702.538	721.332
	18	858.086	858.086
14RLU810195.las	1	716.223	753.448
	2	719.738	731.577
	7	712.006	724.559
	18	896.848	899.758
14RLU810210.las	1	706.991	855.813
	2	707.414	731.245
	7	597.304	721.235
14RLU810225.las	1	697.575	741.141
	2	697.135	726.69
	7	698.63	717.913
14RLU810240.las	1	688.146	764.454
	2	687.665	715.104
	7	560.923	689.978
	18	873.914	873.914
14RLU810255.las	1	680.818	773.866
	2	682.307	713.166
	7	545.532	702.916
14RLU810270.las	1	676.287	807.042
	2	675.896	712.187
	7	568.709	703.003
	18	868.53	868.53
14RLU810285.las	1	680.018	806.69
	2	680.647	716.947
	7	570.864	708.861
14RLU810300.las	1	693.016	853.746
	2	692.588	718.748
	7	569.46	712.452
	18	856.431	856.973
14RLU810315.las	1	691.414	854.87
	2	675.442	719.188
	7	545.456	709.306
	18	886.751	886.751
14RLU810330.las			

DPH-1.4 Report on Elevation by Class for Tiled Data - continued

File	Class	Z Min	Z Max
	1	697.877	798.494
	2	697.879	717.056
	7	594.991	705.715
14RLU810345.las	1	688.9	843.816
	2	690.623	712.8
	7	556.754	701.778
14RLU810360.las	1	675.75	829.653
	2	678.706	710.854
	7	537.077	700.623
	18	871.532	877.228
14RLU810375.las	1	669.845	810.525
	2	669.856	702.189
	7	641.307	689.858
	18	841.718	841.718
14RLU810390.las	1	657.614	736.575
	2	657.605	695.229
	7	583.037	664.56
14RLU810405.las	1	645.97	703.596
	2	645.874	688.084
	7	645.963	655.283
14RLU810420.las	1	640.309	794.188
	2	640.106	674.137
	7	485.31	659.522
	18	794.974	799.353
14RLU810435.las	1	642.854	739.393
	2	644.064	687.897
	7	552.548	668.12
	18	810.352	816.015
14RLU810450.las	1	655.444	726.074
	2	655.939	696.843
	7	577.167	681.042
14RLU810465.las	1	676.83	832.312
	2	677.027	706.021
	7	534.459	699.461
	18	853.333	853.662
14RLU810480.las	1	684.771	844.189
	2	684.206	706.011
	7	516.012	680.606

DPH-1.4 Report on Elevation by Class for Tiled Data - continued

File	Class	Z Min	Z Max
	18	879.125	879.125
14RLU810495.las	1	681.797	849.351
	2	681.165	704.812
	7	516.161	689.237
	18	836.198	2378.696
14RLU810510.las	1	677.494	848.023
	2	677.167	705.427
	7	505.339	693.94
	18	837.822	2434.658
14RLU810525.las	1	681.416	850.384
	2	681.13	708.404
	7	547.51	651.663
	18	855.42	867.863
14RLU810540.las	1	699.119	854.721
	2	698.302	710.521
	7	527.775	694.085
	18	859.554	869.502
14RLU810555.las	1	678.777	845.296
	2	678.301	711.149
	7	537.925	661.247
	18	870.371	870.371
14RLU810570.las	1	667.676	721.954
	2	667.661	702.869
	7	499.318	691.026
	18	863.822	863.822
14RLU810585.las	1	658.522	821.493
	2	658.523	698.596
	7	497.532	666.774
	18	824.794	849.755
14RLU810600.las	1	657.621	718.888
	2	657.176	704.46
	7	528.827	604.742
14RLU810615.las	1	648.001	782.086
	2	648.001	693.088
	7	620.47	620.47
14RLU810630.las	1	652.859	743.855
	2	652.416	703.413
14RLU810645.las			

DPH-1.4 Report on Elevation by Class for Tiled Data - continued

File	Class	Z Min	Z Max
	1	636.689	713.838
	2	636.151	695.299
14RLU825015.las	1	621.478	748.182
	2	621.068	698.432
	7	606.119	625.13
	18	801.776	814.578
14RLU825030.las	1	653.409	717.505
	2	653.417	701.447
	7	544.137	544.31
14RLU825045.las	1	659.876	714.719
	2	659.907	698.738
	7	667.615	669.918
14RLU825060.las	1	661.766	716.36
	2	661.714	700.094
	7	685.539	685.539
14RLU825075.las	1	666.121	805.219
	2	665.752	696.005
14RLU825090.las	1	674.103	831.29
	2	673.806	708.395
	7	670.876	670.876
	18	877.733	877.926
14RLU825105.las	1	678.919	790.756
	2	678.811	709.956
	7	599.007	691.326
	18	853.399	859.827
14RLU825120.las	1	675.047	807.641
	2	674.803	705.241
	18	828.269	828.409
14RLU825135.las	1	681.788	720.166
	2	681.432	711.708
	7	696.13	698.639
14RLU825150.las	1	691.286	729.939
	2	690.905	722.345
	7	705.841	705.841
14RLU825165.las	1	696.488	748.873
	2	696.453	730.395
	7	629.547	714.204

DPH-1.4 Report on Elevation by Class for Tiled Data - continued

File	Class	Z Min	Z Max
14RLU825180.las	1	709.34	831.581
	2	708.705	733.708
	7	716.841	725.708
14RLU825195.las	1	721.668	837.721
	2	722.504	735.29
	7	615.7	727.878
14RLU825210.las	1	705.606	823.692
	2	706.303	735.041
	7	560.761	725.818
14RLU825225.las	1	695.94	743.077
	2	697.448	725.818
	7	555.752	718.804
14RLU825240.las	1	695.222	861.187
	2	694.832	726.759
	7	573.499	719.975
14RLU825255.las	1	685.405	845.764
	2	685.002	715.575
	7	540.716	708.008
	18	864.009	864.718
14RLU825270.las	1	671.358	771.839
	2	671.062	702.533
	7	533.43	687.151
14RLU825285.las	1	671.357	823.046
	2	670.851	709.836
	7	574.718	702.157
	18	835.079	838.009
14RLU825300.las	1	679.853	840.718
	2	681.037	712.848
	7	506.956	704.768
	18	842.472	869.566
14RLU825315.las	1	675.312	819.222
	2	675.33	708.543
	7	552.94	696.194
14RLU825330.las	1	678.928	830.787
	2	679.302	706.786
	7	681.017	693.892
14RLU825345.las	1	692.797	739.564

DPH-1.4 Report on Elevation by Class for Tiled Data - continued

File	Class	Z Min	Z Max
	2	692.103	714.047
	7	609.468	705.048
	18	9094.296	9094.296
14RLU825360.las	1	686.036	820.195
	2	685.718	710.973
	7	564.259	700.688
14RLU825375.las	1	680.871	738.207
	2	680.902	712.079
	7	554.518	694.198
14RLU825390.las	1	665.847	806.15
	2	666.613	701.341
	7	519.282	681.584
14RLU825405.las	1	650.127	710.015
	2	649.426	693.901
	7	532.969	683.735
	18	837.573	849.679
14RLU825420.las	1	636.046	798.764
	2	636.173	685.589
	7	462.571	660.65
	18	793.304	815.255
14RLU825435.las	1	640.445	740.28
	2	640.123	691.839
	7	511.57	661.98
14RLU825450.las	1	655.818	795.579
	2	656.088	695.286
	7	544.189	661.303
14RLU825465.las	1	661.044	837.027
	2	671.335	705.545
	7	517.305	689.127
	18	845.458	859.596
14RLU825480.las	1	671.274	842.958
	2	670.638	706.014
	7	525.218	690.141
	18	856.884	859.203
14RLU825495.las	1	666.416	830.03
	2	666.118	703.568
	7	520.961	652.179
	18	853.093	859.019

DPH-1.4 Report on Elevation by Class for Tiled Data - continued

File	Class	Z Min	Z Max
14RLU825510.las	1	664.687	829.69
	2	664.828	696.655
	7	487.472	675.07
	18	834.969	865.259
14RLU825525.las	1	670.94	840.242
	2	670.675	707.003
	7	520.094	671.473
	18	834.569	2318.798
14RLU825540.las	1	693.902	835.975
	2	693.33	709.803
	7	546.675	693.692
	18	863.237	876.376
14RLU825555.las	1	681.631	847.823
	2	681.071	709.917
	7	522.788	683.685
	18	836.691	2403.383
14RLU825570.las	1	672.249	822.41
	2	672.278	710.708
	7	529.173	697.25
	18	887.491	887.491
14RLU825585.las	1	673.444	848.425
	2	673.48	711.315
	7	497.118	674.452
	18	846.234	2321.555
14RLU825600.las	1	666.849	721.648
	2	666.511	705.699
	7	613.627	675.903
14RLU825615.las	1	664.662	735.168
	2	664.306	704.016
14RLU825630.las	1	667.502	750.53
	2	667.174	706.752
14RLU825645.las	1	636.867	721.481
	2	636.671	704.005
	7	475.59	496.103
14RLU840015.las	1	627.378	745.728
	2	626.924	695.254
	7	595.15	595.15
14RLU840030.las			

DPH-1.4 Report on Elevation by Class for Tiled Data - continued

File	Class	Z Min	Z Max
	1	624.531	732.854
	2	624.572	698.686
14RLU840045.las	1	635.068	792.321
	2	634.743	703.635
	18	799.454	799.454
14RLU840060.las	1	647.582	768.585
	2	647.632	701.24
14RLU840075.las	1	669.734	841.912
	2	669.72	711.403
	7	517.324	698.634
	18	868.281	868.281
14RLU840090.las	1	682.257	793.32
	2	681.83	711.864
	7	538.642	544.732
14RLU840105.las	1	690.756	853.091
	2	690.755	721.256
	7	596.964	667.595
	18	869.517	875.008
14RLU840120.las	1	685.438	736.847
	2	685.622	716.003
	7	705.012	706.019
	18	843.22	843.22
14RLU840135.las	1	686.388	740.246
	2	686.13	716.293
	7	685.449	693.283
14RLU840150.las	1	702.294	840.139
	2	701.989	728.287
	7	707.555	707.607
14RLU840165.las	1	714.202	806.96
	2	713.692	736.407
	7	655.423	729.554
14RLU840180.las	1	710.386	864.879
	2	710.36	737.9
	7	601.025	726.745
14RLU840195.las	1	696.463	833.957
	2	698.348	734.535
	7	697.101	722.131

DPH-1.4 Report on Elevation by Class for Tiled Data - continued

File	Class	Z Min	Z Max
	18	889.784	889.784
14RLU840210.las	1	708.447	826.098
	2	708.479	735.525
	7	618.614	728.624
14RLU840225.las	1	714.885	748.106
	2	714.184	735.842
	7	716.692	728.208
14RLU840240.las	1	703.866	771.361
	2	703.571	733.517
	7	590.854	721.525
14RLU840255.las	1	687.487	790.04
	2	687.079	721.978
	7	600.963	711.816
	18	871.176	874.044
14RLU840270.las	1	669.255	786.303
	2	668.712	709.386
	7	597.854	703.334
14RLU840285.las	1	663.809	812.065
	2	667.137	708.816
	7	510.236	675.446
14RLU840300.las	1	684.757	826.876
	2	684.717	713.235
	7	575.807	700.77
14RLU840315.las	1	666.844	747.961
	2	666.866	702.667
	7	524.518	686.965
	18	856.485	859.614
14RLU840330.las	1	669.986	822.853
	2	670.01	700.832
	7	519.957	672.523
	18	841.972	9071.515
14RLU840345.las	1	679.074	785.759
	2	679.802	711.91
	7	513.072	679.315
14RLU840360.las	1	684.523	829.365
	2	684.532	711.901
	7	546.243	702.752

DPH-1.4 Report on Elevation by Class for Tiled Data - continued

File	Class	Z Min	Z Max
	18	845.757	865.415
14RLU840375.las	1	668.278	719.251
	2	670.583	706.546
	7	560.943	688.805
14RLU840390.las	1	664.228	811.113
	2	663.88	701.416
	7	529.279	630.071
14RLU840405.las	1	652.993	726.819
	2	652.532	691.042
	7	518.154	670.862
	18	844.328	847.515
14RLU840420.las	1	630.101	724.576
	2	629.799	687.075
	7	513.862	644.554
14RLU840435.las	1	632.502	801.736
	2	633.391	691.76
	7	476.995	665.297
	18	801.578	820.762
14RLU840450.las	1	651.565	811.469
	2	651.591	695.042
	7	566.304	661.976
	18	808.544	814.332
14RLU840465.las	1	658.342	709.929
	2	658.24	698.682
	7	559.429	692.632
14RLU840480.las	1	655.334	829.094
	2	655.046	695.311
	7	536.049	668.912
	18	823.872	854.437
14RLU840495.las	1	654.79	814.491
	2	655.131	695.94
	7	495.372	641.761
	18	840.724	869.247
14RLU840510.las	1	659.044	824.857
	2	658.842	700.819
	7	513.747	627.999
	18	830.638	861.501
14RLU840525.las			

DPH-1.4 Report on Elevation by Class for Tiled Data - continued

File	Class	Z Min	Z Max
	1	675.465	833.261
	2	675.261	707.529
	7	501.521	685.341
	18	834.66	883.877
14RLU840540.las	1	687.644	855.945
	2	687.114	710.593
	7	539.249	693.656
	18	864.585	887.018
14RLU840555.las	1	699.145	851.508
	2	699.042	712.248
	7	521.303	695.882
	18	868.648	2285.718
14RLU840570.las	1	685.523	858.635
	2	685.252	712.675
	7	533.539	679.615
	18	848.211	883.905
14RLU840585.las	1	698.962	860.755
	2	698.921	713.508
	7	511.304	704.419
	18	856.235	2386.677
14RLU840600.las	1	685.617	829.888
	2	685.314	713.345
	7	537.479	694.121
14RLU840615.las	1	678.946	727.053
	2	678.321	712.407
14RLU840630.las	1	663.253	725.246
	2	662.604	706.084
14RLU840645.las	1	655.215	720.9
	2	655.148	706.154
14RLU855015.las	1	600.069	732.367
	2	599.737	700.172
14RLU855030.las	1	605.443	742.588
	2	604.604	698.564
	7	634.526	641.837
14RLU855045.las	1	618.213	843.617
	2	618.271	707.866
	18	850.462	850.462

DPH-1.4 Report on Elevation by Class for Tiled Data - continued

File	Class	Z Min	Z Max
14RLU855060.las	1	654.648	814.108
	2	654.662	712.029
	7	671.141	695.442
14RLU855075.las	1	674.369	830.883
	2	674.071	712.76
	7	617.372	688.25
14RLU855090.las	1	694.251	855.026
	2	695.209	722.705
	7	643.539	705.078
14RLU855105.las	1	703.959	849.665
	2	703.307	725.224
	7	599.974	712.322
14RLU855120.las	1	702.497	826.588
	2	702.57	728.437
	7	593.122	595.803
14RLU855135.las	1	703.492	856.774
	2	703.235	731.875
	7	607.88	613.32
14RLU855150.las	1	697.058	735.373
	2	696.742	727.007
14RLU855165.las	1	700.881	850.65
	2	700.416	735.883
	7	608.425	706.015
	18	891.68	891.725
14RLU855180.las	1	704.045	815.491
	2	703.749	736.806
	7	725.035	727.609
14RLU855195.las	1	684.466	774.098
	2	684.458	730.827
	7	687.811	692.074
14RLU855210.las	1	679.486	733.513
	2	678.98	724.182
	7	589.611	714.665
14RLU855225.las	1	690.293	745.895
	2	689.945	733.944
	7	566.831	727.269
14RLU855240.las			

DPH-1.4 Report on Elevation by Class for Tiled Data - continued

File	Class	Z Min	Z Max
	1	699.126	775.744
	2	698.866	728.311
	7	594.59	717.847
14RLU855255.las	1	683.096	806.808
	2	682.649	720.215
	7	586.406	710.127
14RLU855270.las	1	669.042	719.799
	2	668.81	704.96
	7	569.826	697.021
14RLU855285.las	1	658.124	704.986
	2	662.053	698.264
	7	532.4	677.059
	18	830.684	830.684
14RLU855300.las	1	657.094	813.989
	2	659.475	700.134
	7	536.751	689.138
	18	816.793	833.977
14RLU855315.las	1	657.484	809.24
	2	657.476	696.07
	7	551.879	658.544
14RLU855330.las	1	666.218	819.725
	2	665.847	700.049
	7	626.166	693.259
14RLU855345.las	1	667.034	715.491
	2	668.735	700.143
	7	584.747	682.199
14RLU855360.las	1	675.564	807.884
	2	676.223	707.781
	7	545.909	697.919
14RLU855375.las	1	671.966	779.7
	2	671.892	710.654
	7	634.158	700.657
14RLU855390.las	1	655.256	716.264
	2	654.894	692.796
	7	523.004	667.42
14RLU855405.las	1	646.521	768.426
	2	646.276	681.266

DPH-1.4 Report on Elevation by Class for Tiled Data - continued

File	Class	Z Min	Z Max
	7	497.982	658.869
	18	803.489	809.178
14RLU855420.las	1	632.028	745.845
	2	629.815	680.486
	7	529.208	647.601
	18	841.112	844.171
14RLU855435.las	1	628.432	812.163
	2	628.456	684.272
	7	474.895	645.43
	18	797.321	819.355
14RLU855450.las	1	626.975	802.518
	2	626.643	680.306
	7	534.214	663.21
14RLU855465.las	1	625.713	791.773
	2	625.658	695.653
	7	509.485	667.218
	18	832.088	832.088
14RLU855480.las	1	641.181	827.33
	2	640.919	690.899
	7	476.08	675.846
	18	820.9	2450.809
14RLU855495.las	1	643.5	778.475
	2	643.544	691.794
	7	474.578	632.982
	18	808.907	850.94
14RLU855510.las	1	654.893	842.373
	2	654.623	705.839
	7	485.639	655.666
	18	808.731	858.422
14RLU855525.las	1	663.763	845.714
	2	663.508	704.404
	7	485.152	679.931
	18	821.949	868.259
14RLU855540.las	1	674.078	833.882
	2	673.693	709.031
	7	510.388	676.968
	18	842.866	866.141
14RLU855555.las	1	694.131	855.371

DPH-1.4 Report on Elevation by Class for Tiled Data - continued

File	Class	Z Min	Z Max
	2	694.182	711.981
	7	546.514	613.109
	18	869.565	880.891
14RLU855570.las	1	704.47	835.591
	2	704.617	712.853
	7	539.972	701.975
14RLU855585.las	1	687.204	857.433
	2	687.518	712.645
	7	517.55	693.284
	18	854.755	890.956
14RLU855600.las	1	684.025	791.394
	2	683.726	713.504
	7	507.472	635.938
14RLU855615.las	1	681.001	732.461
	2	680.456	712.699
	7	551.178	551.178
14RLU855630.las	1	687.946	802.264
	2	687.502	712.115
14RLU855645.las	1	678.121	731.741
	2	677.83	711.987
14RLU870015.las	1	584.944	700.848
	2	584.95	691.242
14RLU870030.las	1	605.394	795.295
	2	604.737	700.988
	7	646.836	665.114
14RLU870045.las	1	621.419	773.045
	2	621.385	707.666
	7	543.666	648.032
14RLU870060.las	1	657.859	749.254
	2	657.913	711.364
	7	630.636	682.217
14RLU870075.las	1	664.6	728.805
	2	663.618	713.707
	7	549.083	554.54
14RLU870090.las	1	679.783	791.425
	2	679.498	721.618

DPH-1.4 Report on Elevation by Class for Tiled Data - continued

File	Class	Z Min	Z Max
	7	580.519	611.61
	18	844.102	844.102
14RLU870105.las	1	690.819	847.169
	2	690.82	724.374
	18	871.995	872.194
14RLU870120.las	1	691.455	857.522
	2	691.413	723.285
14RLU870135.las	1	708.513	858.681
	2	708.412	731.847
	7	706.296	712.075
14RLU870150.las	1	693.307	787.215
	2	692.88	729.4
14RLU870165.las	1	683.031	792.748
	2	682.547	720.534
14RLU870180.las	1	682.257	836.54
	2	681.619	729.617
	7	546.337	712.971
14RLU870195.las	1	684.827	843.066
	2	684.837	724.506
	7	684.785	711.094
14RLU870210.las	1	659.206	833.183
	2	659.275	722.077
	7	647.841	712.788
14RLU870225.las	1	663.794	753.419
	2	663.401	719.21
	7	595.614	703.901
14RLU870240.las	1	683.936	770.264
	2	683.464	728.249
	7	697.552	713.455
14RLU870255.las	1	687.128	731.874
	2	686.442	722.679
	7	577.843	710.651
	18	867.626	867.626
14RLU870270.las	1	673.838	828.7
	2	673.431	712.6
	7	674.638	692.148

DPH-1.4 Report on Elevation by Class for Tiled Data - continued

File	Class	Z Min	Z Max
14RLU870285.las	1	669.85	832.392
	2	669.862	706.132
	7	614.58	688.87
14RLU870300.las	1	653.661	744.001
	2	655.79	699.332
	7	510.637	686.275
14RLU870315.las	1	652.07	774.444
	2	651.631	688.923
	7	538.793	655.936
	18	822.518	840.722
14RLU870330.las	1	649.901	808.192
	2	650.31	689.053
	7	570.958	667.718
14RLU870345.las	1	660.858	842.213
	2	661.409	698.729
	7	567.559	684.739
	18	9068.922	9068.922
14RLU870360.las	1	663.916	827.396
	2	665.254	700.889
	7	676.539	679.256
	18	832.921	832.921
14RLU870375.las	1	673.447	824.565
	2	674.654	706.821
	7	534.106	689.231
	18	868.385	868.385
14RLU870390.las	1	661.988	834.941
	2	661.712	699.143
	7	508.941	679.349
	18	852.468	890.667
14RLU870405.las	1	654.254	726.52
	2	654.384	694.925
	7	525.347	673.279
14RLU870420.las	1	646.841	812.622
	2	646.734	689.575
	7	488.194	662.411
14RLU870435.las	1	628.656	800.509
	2	628.108	691.768
	7	534.008	684.959

DPH-1.4 Report on Elevation by Class for Tiled Data - continued

File	Class	Z Min	Z Max
	18	809.278	820.351
14RLU870450.las	1	627.423	748.081
	2	627.406	667.122
	7	479.58	655.083
	18	807.581	823.845
14RLU870465.las	1	625.315	736.408
	2	625.271	682.014
	7	499.889	646.245
14RLU870480.las	1	637.264	807.273
	2	637.234	689.009
	7	485.827	629.625
	18	821.8	821.8
14RLU870495.las	1	643.476	806.901
	2	643.527	690.203
	7	460.293	650.106
	18	813.572	846.69
14RLU870510.las	1	653.804	838.048
	2	653.427	699.106
	7	486.979	673.32
	18	821.512	867.382
14RLU870525.las	1	664.111	837.838
	2	663.871	710.051
	7	507.622	683.63
	18	826.645	886.781
14RLU870540.las	1	674.711	833.572
	2	674.04	708.918
	7	502.78	699.22
	18	836.587	878.667
14RLU870555.las	1	687.176	838.978
	2	686.967	709.581
	7	518.583	689.83
	18	842.65	880.494
14RLU870570.las	1	704.276	840.999
	2	704.159	711.295
	7	548.021	684.751
	18	867.584	867.584
14RLU870585.las	1	690.08	851.53
	2	690	710.653

DPH-1.4 Report on Elevation by Class for Tiled Data - continued

File	Class	Z Min	Z Max
	7	510.062	702.09
	18	861.428	868.253
14RLU870600.las	1	674.745	836.1
	2	674.288	710.269
	7	597.05	660.752
14RLU870615.las	1	665.894	737.504
	2	665.876	696.652
14RLU870630.las	1	679.202	799.678
	2	678.794	711.02
14RLU870645.las	1	672.667	803.692
	2	672.68	709.565
14RLU885015.las	1	577.388	706.516
	2	576.621	691.345
	7	583.718	623.887
14RLU885030.las	1	592.747	715.306
	2	591.968	701.726
	7	509.61	509.61
14RLU885045.las	1	598.723	727.661
	2	598.02	695.462
14RLU885060.las	1	601.337	721.944
	2	601.071	703.709
	7	585.099	667.907
	18	859.627	865.089
14RLU885075.las	1	625.425	791.318
	2	625.257	706.135
	7	545.089	690.934
	18	832.891	839.473
14RLU885090.las	1	672.706	731.631
	2	672.301	712.095
	7	648.428	648.428
14RLU885105.las	1	676.836	824.179
	2	676.855	712.471
	7	614.026	676
14RLU885120.las	1	686.075	830.354
	2	685.947	720.224
	7	703.871	706.207

DPH-1.4 Report on Elevation by Class for Tiled Data - continued

File	Class	Z Min	Z Max
14RLU885135.las	1	693.888	753.474
	2	693.334	722.879
	7	695.035	697.997
14RLU885150.las	1	683.284	832.062
	2	682.989	718.071
	7	528.339	528.339
14RLU885165.las	1	670.756	816.895
	2	670.387	709.305
	7	661.531	661.531
14RLU885180.las	1	659.689	786.528
	2	659.615	712.472
	7	548.657	678.539
14RLU885195.las	1	654.224	734.74
	2	653.893	723.33
	7	646.562	711.759
14RLU885210.las	1	652.856	779.73
	2	652.363	716.561
	7	611.874	691.01
14RLU885225.las	1	642.482	783.549
	2	642.093	710.233
	7	591.21	696.248
14RLU885240.las	1	671.886	766.788
	2	673.762	721.733
	7	534.078	709.061
14RLU885255.las	1	688.995	743.321
	2	690.127	728.079
	7	570.631	721.573
	18	873.853	873.853
14RLU885270.las	1	689.493	862.981
	2	689.292	719.672
	7	546.799	708.576
14RLU885285.las	1	676.147	770.429
	2	676.2	708.598
	7	521.797	700.759
14RLU885300.las	1	664.057	835.865
	2	664.007	705.282
	7	587.034	680.589

DPH-1.4 Report on Elevation by Class for Tiled Data - continued

File	Class	Z Min	Z Max
	18	827.207	839.384
14RLU885315.las	1	652.452	710.123
	2	651.616	701.915
	7	507.864	682.812
14RLU885330.las	1	646.976	702.728
	2	646.551	696.818
	7	552.216	674.947
14RLU885345.las	1	643.339	791.354
	2	644.556	695.754
	7	593.229	640.343
	18	844.449	844.521
14RLU885360.las	1	648.013	712.713
	2	648.031	698.621
	7	491.039	667.279
14RLU885375.las	1	662.704	819.697
	2	662.709	701.501
	7	541.725	664.958
14RLU885390.las	1	672.206	825.44
	2	671.865	699.136
	7	528.802	689.245
14RLU885405.las	1	667.376	830.679
	2	666.762	700.992
	7	504.394	689.043
14RLU885420.las	1	661.63	812.627
	2	661.941	700.515
	7	534.644	691.327
14RLU885435.las	1	649.046	751.336
	2	650.395	698.78
	7	529.906	684.599
	18	876.175	876.175
14RLU885450.las	1	625.522	794.79
	2	625.072	692.544
	7	584.631	684.122
14RLU885465.las	1	622.017	678.93
	2	621.549	669.379
	7	547.375	547.375
14RLU885480.las			

DPH-1.4 Report on Elevation by Class for Tiled Data - continued

File	Class	Z Min	Z Max
	1	634.056	782.982
	2	634.078	692.863
	7	625.239	625.239
	18	826.267	826.267
14RLU885495.las	1	656.974	845.323
	2	656.956	699.265
	7	608.975	641.386
	18	832.959	855.295
14RLU885510.las	1	659.351	826.645
	2	658.993	699.611
	7	512.526	691.213
	18	825.394	849.569
14RLU885525.las	1	676.306	833.812
	2	676.064	710.072
	7	557.136	680.458
	18	845.489	2344.003
14RLU885540.las	1	697.374	853.25
	2	697.167	710.593
	7	546.073	664.27
	18	859.256	894.972
14RLU885555.las	1	685.574	832.908
	2	685.191	708.999
	7	537.265	680.633
	18	860.431	860.431
14RLU885570.las	1	695.978	831.908
	2	696.02	710.273
	7	587.246	628.866
	18	861.128	861.418
14RLU885585.las	1	682.966	854.972
	2	682.055	708.029
	7	517.439	651.614
	18	875.515	880.136
14RLU885600.las	1	680.519	731.167
	2	680.296	711.419
14RLU885615.las	1	660.704	769.96
	2	660.306	704.763
14RLU885630.las	1	658.781	720.593
	2	658.14	704.551

DPH-1.4 Report on Elevation by Class for Tiled Data - continued

File	Class	Z Min	Z Max
	7	556.149	556.149
14RLU885645.las	1	659.302	708.896
	2	659.209	703.314
14RLU900015.las	1	549.188	704.754
	2	549.13	681.63
	7	447.166	583.907
	9	549.047	552.65
	10	549.061	553.167
	18	799.062	802.504
14RLU900030.las	1	549.048	705.795
	2	549.258	693.575
	7	558.869	640.984
	9	549.042	550.815
	10	549.052	552.272
14RLU900045.las	1	573.045	737.919
	2	572.988	692.331
	7	562.454	562.454
14RLU900060.las	1	594.254	752.874
	2	594.223	698.347
	7	586.287	587.917
14RLU900075.las	1	632.316	803.788
	2	631.647	704.046
14RLU900090.las	1	637.819	723.744
	2	637.322	713.199
	7	495.282	690.5
14RLU900105.las	1	658.026	747.504
	2	657.553	715.095
	7	563.734	566.425
14RLU900120.las	1	667.986	860.246
	2	668.034	723.688
	7	584.793	590.13
14RLU900135.las	1	689.02	813.283
	2	688.536	724.819
	7	711.091	716.119
14RLU900150.las	1	690.968	748.899
	2	690.573	720.216
	7	614.815	675.605

DPH-1.4 Report on Elevation by Class for Tiled Data - continued

File	Class	Z Min	Z Max
14RLU900165.las	1	674.393	830.393
	2	674.094	716.521
	18	845.905	849.292
14RLU900180.las	1	669.664	751.852
	2	669.283	715.979
	7	603.857	704.094
14RLU900195.las	1	650.837	726.177
	2	651.259	715.038
	7	654.304	706.711
14RLU900210.las	1	631.885	744.37
	2	631.159	692.233
	7	630.978	676.915
14RLU900225.las	1	630.047	703.306
	2	629.805	694.785
	7	595.926	674.734
14RLU900240.las	1	646.447	819.177
	2	648.274	710.231
	7	546.771	684.223
14RLU900255.las	1	659.607	767.518
	2	661.875	711.194
	7	609.756	692.584
14RLU900270.las	1	679.725	730.959
	2	679.723	723.506
	7	569.033	703.222
14RLU900285.las	1	690.578	803.255
	2	690.493	722.518
	7	546.829	674.123
	18	884.376	884.376
14RLU900300.las	1	675.117	856.105
	2	675.107	709.639
	7	623.708	692.297
	18	853.116	853.116
14RLU900315.las	1	663.436	800.27
	2	664.423	705.342
	7	517.141	667.99
14RLU900330.las	1	649.954	728.753
	2	650.315	692.694

DPH-1.4 Report on Elevation by Class for Tiled Data - continued

File	Class	Z Min	Z Max
	7	488.203	680.385
14RLU900345.las	1	641.411	790.157
	2	640.724	682.088
	7	505.398	648.746
14RLU900360.las	1	641.143	702.411
	2	641.02	693.545
	7	525.216	673.109
	18	824.784	843.329
14RLU900375.las	1	643.002	758.588
	2	642.819	688.189
	7	520.597	659.983
14RLU900390.las	1	651.324	754.931
	2	652.802	695.197
	7	599.442	680.554
	18	833.089	833.089
14RLU900405.las	1	670.219	835.392
	2	671.374	702.29
	7	529.711	679.9
14RLU900420.las	1	659.118	824.888
	2	658.698	701.796
	7	508.167	694.094
	18	850.312	861.426
14RLU900435.las	1	640.079	806.339
	2	643.254	698.677
	7	566.818	683.208
	18	820.239	825.737
14RLU900450.las	1	627.158	704.346
	2	626.906	691.195
	7	526.081	674.896
14RLU900465.las	1	620.105	692.243
	2	619.299	681.204
	7	568.654	640.935
14RLU900480.las	1	633.731	808.099
	2	633.668	686.986
	7	467.782	646.592
	18	829.197	861.137
14RLU900495.las	1	660.239	837.483

DPH-1.4 Report on Elevation by Class for Tiled Data - continued

File	Class	Z Min	Z Max
	2	660.233	697.525
	7	531.552	691.168
	18	846.62	868.362
14RLU900510.las	1	676.972	844.076
	2	676.7	703.045
	7	506.665	674.178
	18	847.173	2355.464
14RLU900525.las	1	681.535	836.346
	2	681.297	709.762
	7	527.435	694.229
14RLU900540.las	1	694.639	834.862
	2	694.369	710.903
	7	531.651	695.508
	18	874.745	874.799
14RLU900555.las	1	675.731	841.846
	2	675.396	708.874
	7	602.584	677.724
	18	864.472	864.472
14RLU900570.las	1	670.983	821.187
	2	670.941	709.818
	7	587.061	612.992
14RLU900585.las	1	671.858	837.427
	2	671.396	707.728
14RLU900600.las	1	664.406	727.483
	2	664.099	702.575
	7	618.517	618.517
14RLU900615.las	1	662.628	723.648
	2	662.295	703.932
14RLU900630.las	1	649.452	713.848
	2	649.388	696.958
	7	507.01	507.01
14RLU900645.las	1	647.805	717.016
	2	647.143	698.295
14RLU915015.las	1	537.981	715.042
	2	537.742	682.488
	7	547.885	555.502
	9	537.688	550.821

DPH-1.4 Report on Elevation by Class for Tiled Data - continued

File	Class	Z Min	Z Max
	10	537.709	552.244
	18	705.753	705.753
14RLU915030.las	1	549.087	785.672
	2	549.232	691.148
	7	672.801	672.801
	9	549.076	549.398
	10	549.09	549.795
	18	787.205	833.215
14RLU915045.las	1	583.732	806.451
	2	583.175	704.139
	7	454.689	678.865
	18	831.515	831.515
14RLU915060.las	1	610.157	722.312
	2	610.166	707.858
	7	645.321	682.248
14RLU915075.las	1	609.161	734.586
	2	608.862	703.221
	7	573.681	606.652
	18	806.271	806.73
14RLU915090.las	1	620.51	782.575
	2	620.262	693.922
	7	571.532	631.147
14RLU915105.las	1	641.72	806.617
	2	641.248	713.371
	7	494.049	494.049
	18	851.859	851.859
14RLU915120.las	1	660.964	724.895
	2	660.821	715.379
	7	541.594	547.002
	18	856.699	856.724
14RLU915135.las	1	684.403	771.328
	2	683.539	720.776
	7	700.695	700.695
14RLU915150.las	1	684.35	758.696
	2	684.019	720.122
14RLU915165.las	1	664.323	847.055
	2	663.81	707.828
14RLU915180.las			

DPH-1.4 Report on Elevation by Class for Tiled Data - continued

File	Class	Z Min	Z Max
	1	644.285	782.307
	2	644.281	712.376
	7	655.74	681.285
14RLU915195.las	1	641.761	722.473
	2	641.472	714.479
	7	647.236	698.501
14RLU915210.las	1	615.362	782.107
	2	615.355	699.733
	7	619.904	672.172
14RLU915225.las	1	618.338	761.637
	2	618.097	691.046
	7	533.89	680.048
14RLU915240.las	1	635.356	744.471
	2	634.866	698.029
	7	613.933	677.066
14RLU915255.las	1	652.071	787.779
	2	651.809	699.019
	7	504.784	678.543
14RLU915270.las	1	665.432	825.923
	2	666.972	714.937
	7	528.031	685.641
	18	844.006	844.006
14RLU915285.las	1	686.837	822.605
	2	686.678	720.279
	7	538.708	694.802
	18	859.341	863.26
14RLU915300.las	1	680.223	782.084
	2	680.227	715.087
	7	546.24	703.027
14RLU915315.las	1	669.785	796.996
	2	669.357	709.545
	7	546.857	694.258
	18	858.259	858.259
14RLU915330.las	1	652.102	9073.66
	2	655.848	697.737
	7	573.84	688.929
14RLU915345.las	1	636.511	828.789

DPH-1.4 Report on Elevation by Class for Tiled Data - continued

File	Class	Z Min	Z Max
	2	636.504	697.714
	7	516.348	639.401
	18	847.548	850.284
14RLU915360.las	1	632.892	688.004
	2	634.473	685.248
	7	533.679	663.863
	18	800.058	812.023
14RLU915375.las	1	631.775	729.708
	2	631.456	674.059
	7	527.308	527.308
	18	811.497	811.554
14RLU915390.las	1	646.311	821.029
	2	645.944	690.305
	7	507.867	674.155
14RLU915405.las	1	656.644	809.291
	2	656.234	691.775
	7	503.43	684.917
14RLU915420.las	1	643.006	791.483
	2	642.718	684.682
	7	496.114	644.614
14RLU915435.las	1	625.451	788.557
	2	628.14	674.931
	7	483.626	653.11
	18	791.078	794.135
14RLU915450.las	1	615.606	722.047
	2	618.533	654.186
	7	476.805	621.388
	18	782.717	788.627
14RLU915465.las	1	620.704	778.894
	2	620.69	671.588
	7	520.002	556.645
	18	824.08	826.784
14RLU915480.las	1	636.209	805.527
	2	636.2	690.693
	7	546.225	660.584
14RLU915495.las	1	651.05	839.764
	2	650.681	692.147
	7	491.435	658.201

DPH-1.4 Report on Elevation by Class for Tiled Data - continued

File	Class	Z Min	Z Max
	18	815.837	866.525
14RLU915510.las	1	663.917	826.208
	2	663.363	701.275
	7	490.134	678.532
	18	834.589	865.299
14RLU915525.las	1	684.936	852.629
	2	684.528	706.484
	7	514.577	690.404
	18	852.231	2366.194
14RLU915540.las	1	674.118	847.798
	2	673.923	705.958
	7	521.642	666.077
	18	846.171	846.171
14RLU915555.las	1	672.246	722.072
	2	671.801	703.461
	7	561.242	674.435
	18	867.773	871.731
14RLU915570.las	1	655.589	761.648
	2	655.584	700.551
	7	577.298	659.587
	18	834.741	834.741
14RLU915585.las	1	653.364	802.325
	2	653.065	700.032
	7	591.377	591.377
14RLU915600.las	1	655.1	785.654
	2	654.088	702.176
14RLU915615.las	1	669.83	779.018
	2	669.689	703.516
	7	553.337	599.258
14RLU915630.las	1	650.479	769.613
	2	649.803	703.277
14RLU915645.las	1	635.693	691.03
	2	635.025	687.109
14RLU930015.las	1	530.785	700.998
	2	530.619	689.938
	7	370.161	581.939
	9	537.054	538.493

DPH-1.4 Report on Elevation by Class for Tiled Data - continued

File	Class	Z Min	Z Max
	10	537.075	539.072
	17	533.998	534.477
14RLU930030.las	1	549.494	725.579
	2	549.202	688.965
	7	563.211	593.023
	18	776.95	781.2
14RLU930045.las	1	563.226	709.178
	2	563.198	701.812
	7	539.234	644.132
14RLU930060.las	1	592.83	722.501
	2	592.544	705.441
	7	602.869	602.971
14RLU930075.las	1	604.769	803.846
	2	604.399	714.693
	7	636.699	636.699
	18	861.407	861.428
14RLU930090.las	1	628.318	792.627
	2	628.044	717.137
	7	522.294	696.978
	18	861.748	867.504
14RLU930105.las	1	657.43	728.072
	2	656.874	720.497
	7	494.769	494.769
14RLU930120.las	1	678.053	748.538
	2	678.106	731.104
	7	699.326	719.305
14RLU930135.las	1	679.818	736.427
	2	679.326	728.931
	7	625.647	631.564
	18	874.934	877.962
14RLU930150.las	1	657.869	742.421
	2	657.385	715.935
14RLU930165.las	1	655.003	716.917
	2	654.582	710.579
14RLU930180.las	1	640.818	738.655
	2	640.832	708.371
	18	824.868	824.868

DPH-1.4 Report on Elevation by Class for Tiled Data - continued

File	Class	Z Min	Z Max
14RLU930195.las	1	621.181	781.986
	2	622.559	697.229
	7	620.253	685.493
14RLU930210.las	1	605.281	693.976
	2	605.283	685.115
	7	604.855	644.738
14RLU930225.las	1	614.69	718.769
	2	614.288	705.606
	7	625.395	697.486
14RLU930240.las	1	653.184	759.713
	2	654.837	706.851
	7	652.341	699.944
14RLU930255.las	1	652.465	793.213
	2	649.183	707.459
	7	568.556	693.804
14RLU930270.las	1	679.622	780.889
	2	679.331	710.952
	7	550.36	698.625
14RLU930285.las	1	692.004	829.115
	2	692.061	721.875
	7	364.03	715.485
14RLU930300.las	1	682.796	802.682
	2	682.734	719.576
	7	533.392	686.127
	18	871.556	874.452
14RLU930315.las	1	673.379	800.221
	2	673.37	707.168
	7	531.962	699.268
14RLU930330.las	1	667.245	788.52
	2	666.882	702.925
	7	580.482	691.749
14RLU930345.las	1	653.884	711.375
	2	653.571	699.505
	7	584.435	691.949
14RLU930360.las	1	643.043	821.404
	2	643.009	688.733
	7	519.061	670.049

DPH-1.4 Report on Elevation by Class for Tiled Data - continued

File	Class	Z Min	Z Max
14RLU930375.las	1	627.279	698.991
	2	627.044	682.593
	7	572.221	656.811
	18	793.95	793.95
14RLU930390.las	1	621.69	730.698
	2	621.649	673.182
	7	485.101	638.777
	18	799.423	827.786
14RLU930405.las	1	640.276	742.133
	2	639.322	692.816
	7	516.147	672.513
14RLU930420.las	1	643.591	763.956
	2	643.071	692.595
	7	468.7	682.458
14RLU930435.las	1	611.325	689.172
	2	612.882	682.815
	7	533.485	659.834
	9	615.175	615.297
	10	615.198	615.444
	18	806.725	812.41
14RLU930450.las	1	614.449	784.784
	2	614.994	673.686
	7	488.75	651.483
	9	615.144	615.477
	10	615.174	615.89
14RLU930465.las	1	630.469	690.165
	2	630.128	680.023
	7	536.57	667.292
14RLU930480.las	1	640.347	791.386
	2	640.053	692.827
	7	499.102	638.104
	18	860.665	860.665
14RLU930495.las	1	648.349	811.816
	2	648.006	693.328
	7	482.655	599.1
	18	817.338	844.33
14RLU930510.las	1	661.562	810.261
	2	661.007	699.089
	7	509.728	669.169

DPH-1.4 Report on Elevation by Class for Tiled Data - continued

File	Class	Z Min	Z Max
	18	856.284	871.996
14RLU930525.las	1	679.166	848.179
	2	678.964	704.307
	7	508.609	692.828
	18	845.5	863.88
14RLU930540.las	1	673.416	851.993
	2	673.244	703.765
	7	532.708	684.275
	18	851.206	884.153
14RLU930555.las	1	664.104	715.433
	2	663.852	695.504
	7	524.208	633.181
14RLU930570.las	1	655.722	821.247
	2	655.699	693.636
	7	491.939	677.67
	18	829.213	855.291
14RLU930585.las	1	650.972	825.663
	2	650.98	683.615
	7	471.371	657.11
	18	816.004	869.511
14RLU930600.las	1	645.9	800.4
	2	645.886	695.861
	7	534.516	635.47
14RLU930615.las	1	644.302	712.058
	2	644.246	698.932
14RLU930630.las	1	648.482	718.123
	2	647.879	701.069
	18	841.877	841.877
14RLU930645.las	1	629.972	696.274
	2	629.333	691.502
14RLU945015.las	1	539.396	703.306
	2	539.344	698.895
	7	594.297	603.526
14RLU945030.las	1	557.761	717.45
	2	557.381	703.307
	7	640.7	640.7
14RLU945045.las			

DPH-1.4 Report on Elevation by Class for Tiled Data - continued

File	Class	Z Min	Z Max
	1	565.075	701.93
	2	565	697.813
	7	569.069	673.582
14RLU945060.las	1	581.295	745.724
	2	581.288	711.84
	7	587.815	694.573
14RLU945075.las	1	607.535	815.812
	2	606.781	726.724
	7	544.842	694.57
14RLU945090.las	1	634.187	762.45
	2	633.773	727.183
	7	646.478	711.428
14RLU945105.las	1	643.963	793.854
	2	643.864	725.444
	7	539.504	709.52
14RLU945120.las	1	646.865	792.001
	2	646.676	732.1
	7	684.625	698.642
14RLU945135.las	1	676.226	740.866
	2	675.469	729.772
14RLU945150.las	1	646.136	727.697
	2	645.855	719.579
14RLU945165.las	1	618.567	820.311
	2	618.22	713.055
	7	584.194	671.343
14RLU945180.las	1	617.101	804.892
	2	616.935	709.098
	7	662.958	683.503
14RLU945195.las	1	626.775	814.833
	2	628.316	712.707
	7	643.255	677.908
14RLU945210.las	1	597.457	783.865
	2	597.485	697.606
	7	604.386	647.469
	18	754.506	761.833
14RLU945225.las	1	608.315	759.089

DPH-1.4 Report on Elevation by Class for Tiled Data - continued

File	Class	Z Min	Z Max
	2	607.933	699.77
	7	559.448	677.997
14RLU945240.las	1	625.753	793.622
	2	625.207	707.009
	7	629.639	676.961
14RLU945255.las	1	644.718	774.705
	2	644.391	700.05
	7	534.246	682.538
14RLU945270.las	1	669.406	729.932
	2	669.034	718.57
	7	595.168	690.854
14RLU945285.las	1	692.917	837.142
	2	693.172	718.563
	7	580.663	711.816
	18	860.044	860.044
14RLU945300.las	1	681.034	843.999
	2	680.569	712.432
	7	570.119	704.159
	18	844.477	848.579
14RLU945315.las	1	667.854	9081.011
	2	667.121	703.971
	7	525.527	682.976
14RLU945330.las	1	656.51	795.725
	2	656.102	696.283
	7	566.897	690.275
14RLU945345.las	1	648.484	809.482
	2	648.309	695.458
	7	512.592	675.703
	18	858.287	858.299
14RLU945360.las	1	637.122	717.522
	2	637.123	688.225
	7	634.286	640.575
	18	806.093	815.467
14RLU945375.las	1	628.778	712.402
	2	628.714	677.356
	7	509.32	665.059
	9	650.635	651.222
	10	650.687	651.045

DPH-1.4 Report on Elevation by Class for Tiled Data - continued

File	Class	Z Min	Z Max
	18	838.933	839.041
14RLU945390.las	1	618.813	793.733
	2	618.424	671.066
	7	488.633	642.67
	18	793.73	799.649
14RLU945405.las	1	615.654	806.425
	2	615.159	691.099
	7	497.381	647.92
14RLU945420.las	1	631.332	827.393
	2	630.718	686.873
	7	532.044	669.391
	18	836.395	846.591
14RLU945435.las	1	606.668	790.8
	2	606.195	663.633
	7	470.964	635.886
	18	790.836	796.485
14RLU945450.las	1	609.478	702.07
	2	609.151	681.613
	7	499.832	639.999
	9	615.132	615.412
	10	615.161	615.688
14RLU945465.las	1	635.938	724.708
	2	635.93	688.371
	7	568.223	657.847
14RLU945480.las	1	655.743	823.387
	2	655.74	693.263
	7	501.028	655.379
	18	875.017	875.017
14RLU945495.las	1	664.68	833.75
	2	664.373	694.482
	7	501.409	679.767
	18	840.951	2371.318
14RLU945510.las	1	662.172	830.412
	2	662.227	696.649
	7	493.063	675.808
	18	823.949	863.749
14RLU945525.las	1	674.311	838.685
	2	674.086	702.713

DPH-1.4 Report on Elevation by Class for Tiled Data - continued

File	Class	Z Min	Z Max
	7	509.066	675.45
	18	845.592	873.419
14RLU945540.las	1	680.783	840.841
	2	680.519	703.389
	7	532.738	656.79
	18	842.105	2418.133
14RLU945555.las	1	678.443	850.861
	2	678.429	703.313
	7	529.837	690.494
	18	850.914	2354.985
14RLU945570.las	1	662.348	824.398
	2	662.355	694.109
	7	505.19	674.438
14RLU945585.las	1	660.221	832.032
	2	660.029	693.839
	7	474.471	669.586
	18	822.383	869.208
14RLU945600.las	1	647.855	701.89
	2	647.39	688.626
	7	643.012	667.027
14RLU945615.las	1	641.181	702.4
	2	640.839	694.002
	7	661.337	661.337
14RLU945630.las	1	629.802	685.434
	2	629.396	682.69
14RLU945645.las	1	622.008	706.488
	2	621.662	691.404
14RLU960015.las	1	546.074	707.678
	2	545.636	692.819
	7	547.429	550.017
14RLU960030.las	1	573.926	715.768
	2	573.96	701.013
	7	592.224	664.454
14RLU960045.las	1	569.524	716.979
	2	569.426	707.655
	7	534.967	688.312
14RLU960060.las			

DPH-1.4 Report on Elevation by Class for Tiled Data - continued

File	Class	Z Min	Z Max
	1	582.157	742.973
	2	582.219	727.091
	7	572.288	698.105
14RLU960075.las	1	616.96	795.421
	2	616.315	731.758
	7	633.011	717.661
14RLU960090.las	1	611.057	790.337
	2	610.997	730.63
	7	589.301	672.802
14RLU960105.las	1	613.385	728.006
	2	613.268	711.887
	7	494.84	674.602
14RLU960120.las	1	636.284	773.718
	2	636.226	728.497
	7	581.395	700.694
14RLU960135.las	1	647.32	738.696
	2	646.833	730.295
	7	561.904	686.086
14RLU960150.las	1	629.516	791.802
	2	629.557	721.789
	7	634.849	659.505
14RLU960165.las	1	616.997	726.649
	2	617.003	715.873
	7	590.129	617.52
14RLU960180.las	1	596.701	699.392
	2	596.416	693.912
	7	631.851	631.851
14RLU960195.las	1	592.449	708.587
	2	592.407	701.238
	7	594.076	689.771
14RLU960210.las	1	588.636	718.089
	2	590.049	687.711
	7	502.564	639.504
	9	590.01	590.561
	10	590.02	591.191
14RLU960225.las	1	599.588	705.492
	2	599.355	694.749

DPH-1.4 Report on Elevation by Class for Tiled Data - continued

File	Class	Z Min	Z Max
	7	610.218	677.429
14RLU960240.las	1	622.789	749.319
	2	622.375	708.512
	7	561.42	678.784
14RLU960255.las	1	655.472	811.484
	2	655.171	709.47
	7	550.249	694.019
14RLU960270.las	1	674.224	759.844
	2	673.809	718.69
	7	588.435	708.438
14RLU960285.las	1	680.939	859.201
	2	681.329	718.777
	7	559.773	702.827
14RLU960300.las	1	671.86	792.591
	2	672.092	707.889
	7	546.844	700.641
	18	832.243	835.164
14RLU960315.las	1	662.906	810.785
	2	662.484	701.946
	7	511.601	677.067
14RLU960330.las	1	656.178	739.097
	2	655.816	700.755
	7	492.011	677.442
14RLU960345.las	1	653.942	795.841
	2	653.863	701.556
	7	599.764	692.113
	17	657.549	658.096
14RLU960360.las	1	649.483	808.143
	2	649.439	694.025
	7	586.073	652.426
	18	805.24	816.647
14RLU960375.las	1	648.58	733.417
	2	648.358	686.734
	7	498.098	670.217
	9	650.694	650.771
	10	650.711	650.805
14RLU960390.las	1	625.091	732.229

DPH-1.4 Report on Elevation by Class for Tiled Data - continued

File	Class	Z Min	Z Max
	2	624.796	675.555
	7	487.403	652.91
14RLU960405.las	1	612.541	784.05
	2	612.533	665.692
	7	479.318	649.257
	18	812.015	812.015
14RLU960420.las	1	614.962	790.478
	2	614.54	677.3
	7	508.955	643.029
14RLU960435.las	1	603.755	693.255
	2	603.701	666.495
	7	451.244	642.466
14RLU960450.las	1	607.873	718.286
	2	607	678.858
	7	514.228	670.563
14RLU960465.las	1	624.992	685.356
	2	624.945	678.768
	7	563.553	658.039
14RLU960480.las	1	632.456	802.112
	2	632.39	684.005
	7	458.838	644.36
	18	809.432	829.81
14RLU960495.las	1	644.409	833.941
	2	644.157	689.939
	7	461.064	666.296
	18	797.606	861.437
14RLU960510.las	1	653.26	821.413
	2	652.872	689.356
	7	481.941	650.397
	18	820.446	2317.166
14RLU960525.las	1	662.341	815.519
	2	662.154	699.047
	7	498.033	677.496
	18	820.646	2431.002
14RLU960540.las	1	674.047	838.185
	2	673.71	706.106
	7	510.286	621.329
14RLU960555.las			

DPH-1.4 Report on Elevation by Class for Tiled Data - continued

File	Class	Z Min	Z Max
	1	681.34	761.86
	2	681.332	707.576
	7	584.43	657.277
	18	856.552	2393.846
14RLU960570.las	1	677.769	728.384
	2	677.697	706.965
	7	540.615	620.756
14RLU960585.las	1	673.46	817.714
	2	673.47	706.004
	7	523.128	532.698
14RLU960600.las	1	664.055	779.352
	2	663.639	698.52
14RLU960615.las	1	643.586	699.637
	2	643.102	693.776
14RLU960630.las	1	633.965	712.466
	2	633.144	695.842
14RLU960645.las	1	618.055	671.527
	2	617.693	667.276
14RLU975015.las	1	524.87	665.4
	2	524.757	657.331
	7	441.849	441.849
14RLU975030.las	1	538.253	685.915
	2	538.319	679.994
	7	498.113	586.432
14RLU975045.las	1	536.867	676.669
	2	536.494	672.637
	7	555.499	561.248
14RLU975060.las	1	553.132	707.456
	2	552.897	702.561
	7	450.552	668.957
	18	2369.049	2369.099
14RLU975075.las	1	581.9	756.977
	2	581.386	713.277
	7	598.761	671.578
14RLU975090.las	1	575.963	815.066
	2	575.535	719.308

DPH-1.4 Report on Elevation by Class for Tiled Data - continued

File	Class	Z Min	Z Max
	7	484.288	664.862
14RLU975105.las	1	595.515	728.399
	2	595.45	703.313
	7	464.408	662.245
14RLU975120.las	1	623.744	818.445
	2	623.748	726.093
	7	553.341	714.516
	18	871.629	874.37
14RLU975135.las	1	591.115	778.021
	2	590.471	721.898
	7	430.075	696.29
	18	800.267	804.934
14RLU975150.las	1	591.545	735.973
	2	591.009	716.726
	7	458.936	663.099
14RLU975165.las	1	600.886	752.968
	2	600.865	718.562
	7	439.082	439.082
14RLU975180.las	1	579.37	700.984
	2	578.851	692.973
	7	676.566	685.018
14RLU975195.las	1	577.599	768.474
	2	577.547	697.078
	7	446.444	647.04
	9	577.44	588.118
	10	577.5	592.766
14RLU975210.las	1	582.046	706.361
	2	585.568	700.362
	7	573.024	681.446
	9	585.49	590.511
	10	585.536	590.736
14RLU975225.las	1	617.359	777.349
	2	616.919	708.243
	7	555.848	692.093
14RLU975240.las	1	627.113	768.566
	2	626.764	712.459
	7	595.206	704.15
14RLU975255.las			

DPH-1.4 Report on Elevation by Class for Tiled Data - continued

File	Class	Z Min	Z Max
	1	667.011	801.832
	2	666.807	722.228
	7	629.296	706.317
14RLU975270.las	1	692.716	775.356
	2	692.516	723.398
	7	600.033	712.62
14RLU975285.las	1	690.647	777.746
	2	690.648	720.347
	7	572.488	700.557
	18	859.464	859.502
14RLU975300.las	1	686.972	844.436
	2	686.639	722.606
	7	540.342	705.294
	18	859.956	867.105
14RLU975315.las	1	673.344	828.443
	2	673.103	710.196
	7	563.884	682.959
14RLU975330.las	1	661.366	717.61
	2	661.32	701.999
	7	506.76	681.453
14RLU975345.las	1	655.105	787.878
	2	657.641	702.764
	7	548.102	663.413
	18	837.246	837.246
14RLU975360.las	1	644.397	810.526
	2	644.453	693.29
	7	481.885	672.733
	18	829.038	848.37
14RLU975375.las	1	630.259	794.161
	2	630.258	672.276
	7	464.114	654.68
	18	796.623	799.689
14RLU975390.las	1	622.414	779.222
	2	622.447	667.421
	7	478.161	652.53
14RLU975405.las	1	612.756	728.799
	2	612.407	660.797
	7	470.079	650.851

DPH-1.4 Report on Elevation by Class for Tiled Data - continued

File	Class	Z Min	Z Max
	18	830.001	830.001
14RLU975420.las	1	605.551	804.656
	2	605.596	680.283
	7	484.874	638.189
	18	772.722	811.575
14RLU975435.las	1	600.264	786.697
	2	601.891	674.451
	7	463.395	647.749
	18	801.94	807.428
14RLU975450.las	1	604.633	760.047
	2	604.542	671.733
	7	474.13	656.859
14RLU975465.las	1	617.597	776.586
	2	617.65	690.193
	7	529.461	665.971
14RLU975480.las	1	645.168	828.491
	2	644.525	692.055
	7	458.832	678.523
	18	803.476	852.858
14RLU975495.las	1	643.973	832.494
	2	646.593	691.898
	7	452.569	685.852
	18	802.893	2446.043
14RLU975510.las	1	658.527	837.566
	2	658.468	700.51
	7	506.464	695.167
	18	821.747	870.244
14RLU975525.las	1	667.907	854.572
	2	667.771	706.69
	7	507.529	698.65
	18	837.535	871.594
14RLU975540.las	1	686.191	848.97
	2	685.949	709.603
	7	524.038	702.68
	18	848.673	885.862
14RLU975555.las	1	698.955	851.988
	2	698.953	709.736
	7	595.751	702.149

DPH-1.4 Report on Elevation by Class for Tiled Data - continued

File	Class	Z Min	Z Max
14RLU975570.las	1	700.522	849.743
	2	700.472	709.249
	7	522.838	701.937
	18	882.566	882.589
14RLU975585.las	1	685.439	774.328
	2	685.172	709.398
	7	528.389	699.836
	18	854.44	879.923
14RLU975600.las	1	670.839	835.398
	2	670.294	708.223
	7	512.238	701.265
14RLU975615.las	1	667.778	826.976
	2	667.205	698.306
	7	596.886	689.885
14RLU975630.las	1	648.29	764
	2	647.775	701.842
	7	498.962	689.647
14RLU975645.las	1	638.609	802.528
	2	641.087	700.29
	7	491.353	678.592
	18	830.341	865.399
14RLU990015.las	1	496.876	658.243
	2	496.889	611.86
	7	350.087	471.303
	9	498.027	499.078
	10	498.024	499.336
	18	673.835	673.835
14RLU990030.las	1	516.585	679.514
	2	516.536	641.548
	7	427.765	566.943
14RLU990045.las	1	517.055	746.904
	2	516.98	670.732
	7	418.356	517.121
	18	729.411	729.411
14RLU990060.las	1	542.455	771.316
	2	542.329	688.84
	7	525.785	657.351
14RLU990075.las	1	551.911	774.772

DPH-1.4 Report on Elevation by Class for Tiled Data - continued

File	Class	Z Min	Z Max
	2	551.832	691.984
	7	672.208	672.208
	18	776.224	776.424
14RLU990090.las	1	559.668	716.179
	2	559.624	706.107
	7	434.255	667.993
14RLU990105.las	1	576.211	714.727
	2	576.157	698.836
	7	517.963	645.642
	18	764.352	764.462
14RLU990120.las	1	591.426	745.463
	2	591.449	708.596
	7	561.718	676.643
	18	782.627	782.627
14RLU990135.las	1	566.089	716.647
	2	565.279	712.145
	7	652.584	689.936
14RLU990150.las	1	583.805	717.545
	2	582.816	712.31
	7	530.814	677.87
14RLU990165.las	1	563.505	710.417
	2	563.34	704.093
	9	563.126	566.054
	10	563.211	565.555
14RLU990180.las	1	566.787	752.182
	2	566.873	689.765
	7	427.096	579.407
	9	566.736	576.583
	10	566.833	576.607
14RLU990195.las	1	576.226	718.359
	2	576.323	699.371
	7	613.659	691.517
	9	576.241	578.275
	10	576.302	578.407
14RLU990210.las	1	588.642	759.096
	2	590.224	697.474
	7	585.591	671.197
14RLU990225.las	1	606.516	716.598

DPH-1.4 Report on Elevation by Class for Tiled Data - continued

File	Class	Z Min	Z Max
	2	606.248	707.978
	7	534.724	699.377
	18	9025.681	9025.681
14RLU990240.las	1	623.536	804.502
	2	623.3	713.148
	7	560.123	683.097
	18	821.553	822.051
14RLU990255.las	1	651.586	773.48
	2	651.271	725.339
	7	557.503	706.115
14RLU990270.las	1	697.922	851.275
	2	697.149	730.055
	7	709.567	717.567
	18	869.071	874.717
14RLU990285.las	1	699.553	812.059
	2	701.032	729.732
	7	558.778	723.603
	18	882.586	897.505
14RLU990300.las	1	683.782	852.456
	2	685.231	724.34
	7	547.794	701.806
	18	848.14	856.334
14RLU990315.las	1	671.939	775.71
	2	671.859	708.588
	7	521.225	690.864
14RLU990330.las	1	666.848	790.671
	2	666.731	707.536
	7	662.323	698.332
14RLU990345.las	1	656.279	827.992
	2	656.152	704.156
	7	534.903	688.836
	18	845.366	845.366
14RLU990360.las	1	645.689	800.478
	2	645.714	698.57
	7	489.274	669.636
	18	832.264	847.065
14RLU990375.las	1	647.884	815.801
	2	647.948	701.26

DPH-1.4 Report on Elevation by Class for Tiled Data - continued

File	Class	Z Min	Z Max
	7	494.513	689.8
14RLU990390.las	1	638.797	832.453
	2	638.891	700.947
	7	525.311	681.127
	18	806.178	840.61
14RLU990405.las	1	610.366	818.187
	2	610.274	680.629
	7	507.098	659.539
	18	795.853	801.678
14RLU990420.las	1	601.569	710.214
	2	601.483	676.398
	7	440.576	658.754
	18	790.232	790.232
14RLU990435.las	1	598.868	789.436
	2	598.777	677.494
	7	590.861	628.876
	18	776.127	782.839
14RLU990450.las	1	598.921	772.854
	2	598.973	669.023
	7	514.46	656.561
	18	775.444	775.622
14RLU990465.las	1	617.717	786.157
	2	617.739	689.59
	7	509.805	670.047
	18	781.342	788.863
14RLU990480.las	1	631.44	799.578
	2	631.429	689.884
	7	475.151	669.358
	18	820.966	832.537
14RLU990495.las	1	653.021	797.73
	2	653.038	695.593
	7	489.665	688.886
	18	839.595	864.803
14RLU990510.las	1	669.341	848.862
	2	669.397	705.679
	7	517.06	699.481
	18	848.713	2383.823
14RLU990525.las	1	685.3	850.962

DPH-1.4 Report on Elevation by Class for Tiled Data - continued

File	Class	Z Min	Z Max
	2	685.809	710.193
	7	521.086	702.576
	18	849.715	2224.188
14RLU990540.las	1	687.577	849.678
	2	687.546	710.518
	7	516.369	703.518
	18	857.966	889.595
14RLU990555.las	1	684.341	766.627
	2	684.338	710.737
	7	607.372	702.833
14RLU990570.las	1	680.515	823.499
	2	680.442	708.957
	7	591.408	699.078
	18	859.497	859.824
14RLU990585.las	1	675.933	828.208
	2	675.827	709.27
	7	510.604	697.961
14RLU990600.las	1	675.13	842.806
	2	675.11	708.447
	7	557.727	643.02
	18	854.712	854.712
14RLU990615.las	1	666.549	735.489
	2	666.586	705.101
	7	533.18	668.119
14RLU990630.las	1	660.14	760.577
	2	660.12	701.639
	7	515.184	666.618
14RLU990645.las	1	667.292	829.184
	2	667.252	704.412
	7	523.597	528.958
	18	823.105	823.218
14RMU005015.las	1	498.95	640.184
	2	498.956	621.003
	7	391.982	414.736
	9	502.201	502.813
	10	502.223	502.948
14RMU005030.las	1	503.368	644.438
	2	503.357	628.322

DPH-1.4 Report on Elevation by Class for Tiled Data - continued

File	Class	Z Min	Z Max
	9	505.218	510.723
	10	505.269	511.712
14RMU005045.las	1	509.422	653.055
	2	509.503	639.223
	7	404.848	499.291
	9	509.437	516.356
	10	509.472	516.531
14RMU005060.las	1	515.355	691.37
	2	515.317	677.349
	7	518.811	518.811
	9	515.311	521.836
	10	515.324	521.863
14RMU005075.las	1	520.453	738.661
	2	519.856	680.521
	7	503.934	646.066
14RMU005090.las	1	548.826	705.176
	2	548.779	673.437
	7	557.75	607.898
	18	762.287	2416.368
14RMU005105.las	1	545.938	700.114
	2	545.916	687.1
	7	425.167	663.87
	18	760.716	760.868
14RMU005120.las	1	541.796	714.265
	2	541.815	694.391
	7	373.447	674.604
	18	701.591	760.633
14RMU005135.las	1	547.158	772.058
	2	547.025	688.964
	7	599.625	672.18
14RMU005150.las	1	554.426	726.24
	2	554.122	707.395
	7	526.472	650.379
	9	556.719	560.527
	10	556.709	561.308
14RMU005165.las	1	560.09	701.161
	2	560.001	694.512
	7	433.137	571.32
	9	559.935	569.17

DPH-1.4 Report on Elevation by Class for Tiled Data - continued

File	Class	Z Min	Z Max
	10	559.98	569.711
14RMU005180.las	1	566.031	745.271
	2	566.129	701.228
	7	606.858	670.554
	9	566.029	567.344
	10	566.087	567.631
14RMU005195.las	1	598.163	833.81
	2	598.082	708.98
	7	606.279	687.5
	18	856.573	862.035
14RMU005210.las	1	621.225	798.459
	2	620.917	721.229
	7	595.651	704.552
14RMU005225.las	1	625.888	731.884
	2	625.631	718.486
	7	652.411	712.519
14RMU005240.las	1	636.565	770.874
	2	636.075	719.355
	7	611.652	707.562
14RMU005255.las	1	667.01	827.548
	2	666.958	730.528
	7	591.362	709.645
14RMU005270.las	1	699.896	748.336
	2	699.334	733.35
	7	600.785	724.681
	18	883.352	883.353
14RMU005285.las	1	696.046	785.888
	2	698.93	729.463
	7	566.246	708.616
14RMU005300.las	1	683.529	866.979
	2	684.19	722.306
	7	572.812	707.388
	18	869.603	871.429
14RMU005315.las	1	683.054	841.333
	2	683.038	720.005
	7	530.686	712.031
14RMU005330.las	1	673.723	791.342

DPH-1.4 Report on Elevation by Class for Tiled Data - continued

File	Class	Z Min	Z Max
	2	673.215	709.404
	7	529.318	699.413
14RMU005345.las	1	660.38	809.808
	2	660.74	704.233
	7	499.559	684.014
	18	881.312	881.343
14RMU005360.las	1	667.75	797.863
	2	667.738	703.675
	7	555.487	689.585
14RMU005375.las	1	662.156	852.823
	2	662.209	707.493
	7	531.784	688.429
	18	849.549	866.534
14RMU005390.las	1	661.776	820.828
	2	661.67	707.925
	7	525.082	694.984
	18	868.651	871.558
14RMU005405.las	1	633.685	812.127
	2	633.157	691.49
	7	473.455	661.645
	18	802.902	815.142
14RMU005420.las	1	604.551	767.783
	2	604.102	689.275
	7	599.298	667.086
	18	804.617	804.617
14RMU005435.las	1	593.892	661.678
	2	593.378	652.247
	7	605.002	639.521
14RMU005450.las	1	592.662	740.222
	2	592.406	670.777
	7	529.809	645.262
14RMU005465.las	1	623.239	738.696
	2	623.212	684.975
	7	637.79	667.344
14RMU005480.las	1	643.816	790.927
	2	643.822	695.038
	7	579.067	668.365
	18	823.154	823.154

DPH-1.4 Report on Elevation by Class for Tiled Data - continued

File	Class	Z Min	Z Max
14RMU005495.las	1	650.146	833.229
	2	652.197	703.035
	7	504.38	694.69
14RMU005510.las	1	668.36	845.195
	2	670.893	705.942
	7	524.034	697.094
	18	842.057	877.712
14RMU005525.las	1	668.203	842.924
	2	667.887	709.007
	7	498.505	695.545
	18	834.337	2381.336
14RMU005540.las	1	667.947	827.191
	2	670.135	709.991
	7	547.647	698.337
	18	848.233	848.631
14RMU005555.las	1	684.107	735.133
	2	684.129	709.926
	7	578.227	699.939
14RMU005570.las	1	668.37	803.179
	2	667.94	704.157
	7	604.312	684.137
14RMU005585.las	1	660.95	826.978
	2	660.666	701.121
	7	528.631	671.307
	18	846.453	849.449
14RMU005600.las	1	654.575	762.569
	2	654.354	700.255
	7	585.101	672.93
	18	840.641	840.716
14RMU005615.las	1	659.657	808.866
	2	660.795	703.54
	7	521.623	683.968
14RMU005630.las	1	647.856	800.811
	2	647.54	691.425
	7	505.172	668.015
	18	831.417	831.417
14RMU005645.las	1	650.596	793.113
	2	650.546	697.031

DPH-1.4 Report on Elevation by Class for Tiled Data - continued

File	Class	Z Min	Z Max
	7	499.427	566.201
14RMU020015.las	1	523.172	692.978
	2	522.257	682.133
	7	450.511	554.208
14RMU020030.las	1	518.154	700.699
	2	517.226	684.755
	7	553.542	553.542
14RMU020045.las	1	520.039	665.982
	2	519.28	664.812
	7	535.466	536.735
	18	2288.228	2288.278
14RMU020060.las	1	520.467	673.065
	2	520.567	669.325
	7	572.17	572.17
	9	520.497	522.608
	10	520.54	522.975
14RMU020075.las	1	520.998	674.245
	2	521.003	659.695
	7	448.315	565.368
	9	520.97	528.122
	10	521.008	528.398
14RMU020090.las	1	527.985	665.724
	2	527.688	657.944
	7	430.625	516.99
	9	527.573	535.161
	10	527.619	535.352
	18	700.687	702.841
14RMU020105.las	1	533.122	696.525
	2	533.018	652.553
	7	469.549	565.733
	9	532.855	539.116
	10	532.911	547.312
14RMU020120.las	1	540.215	800.355
	2	540.221	673.202
	7	451.866	641.186
	9	541.975	543.562
	10	541.976	544.062
	18	798.179	798.613
14RMU020135.las	1	550.644	730.811

DPH-1.4 Report on Elevation by Class for Tiled Data - continued

File	Class	Z Min	Z Max
	2	550.514	696.429
	7	432.386	644.659
14RMU020150.las	1	558.326	723.134
	2	557.791	707.489
	7	656.448	656.448
14RMU020165.las	1	586.243	723.054
	2	585.617	716.482
	7	607.891	684.066
14RMU020180.las	1	612.139	771.399
	2	611.685	722.551
	7	628.497	695.011
14RMU020195.las	1	621.883	733.137
	2	622.003	722.32
	7	512.757	711.383
	18	831.001	836.491
14RMU020210.las	1	636.256	737.158
	2	635.71	724.99
	7	625.581	715.246
14RMU020225.las	1	658.906	740.688
	2	658.372	726.854
	7	648.033	718.939
14RMU020240.las	1	679.396	844.846
	2	679.338	723.193
	7	570.326	714.642
14RMU020255.las	1	685.522	778.302
	2	686.541	730.644
	7	557.919	717.639
14RMU020270.las	1	704.103	810.744
	2	704.144	733.928
	7	604.339	727.306
14RMU020285.las	1	703.418	792.231
	2	705.653	731.141
	7	586.599	720.845
14RMU020300.las	1	699.353	787.895
	2	699.008	724.573
	7	589.302	715.698
14RMU020315.las			

DPH-1.4 Report on Elevation by Class for Tiled Data - continued

File	Class	Z Min	Z Max
	1	699.286	866.742
	2	699.318	723.722
	7	598.991	673.673
	18	874.735	874.735
14RMU020330.las	1	681.079	837.573
	2	680.309	720.411
	7	657.034	657.034
14RMU020345.las	1	679.336	725.524
	2	678.863	714.796
	7	548.934	548.934
	18	887.53	893.589
14RMU020360.las	1	677.862	721.972
	2	677.148	712.708
14RMU020375.las	1	660.517	710.644
	2	660.349	704.49
	7	555.605	685.994
	18	832.927	832.927
14RMU020390.las	1	659.826	737.033
	2	659.343	705.923
	7	546.325	667.377
14RMU020405.las	1	629.456	702.311
	2	629.485	691.004
	7	645.246	662.482
14RMU020420.las	1	605.103	694.772
	2	604.623	687.509
	7	627.471	641.266
14RMU020435.las	1	587.621	709.97
	2	587.64	654.754
	7	598.398	598.398
	9	587.589	588.713
	10	587.619	588.788
	17	592.195	592.46
14RMU020450.las	1	592.25	782.239
	2	591.114	674.527
	7	611.186	624.463
14RMU020465.las	1	620.791	765.181
	2	620.068	688.919
	7	647.103	647.103

DPH-1.4 Report on Elevation by Class for Tiled Data - continued

File	Class	Z Min	Z Max
14RMU020480.las	1	642.839	772.01
	2	642.346	695.056
	7	603.614	677.789
14RMU020495.las	1	650.059	797.89
	2	650.031	701.351
	7	514.175	695.432
14RMU020510.las	1	663.451	791.617
	2	664.939	701.937
	7	616.518	691.095
14RMU020525.las	1	651.048	784.438
	2	652.395	698.558
	7	651.547	689.084
14RMU020540.las	1	654.047	756.64
	2	653.532	702.95
	7	540.109	671.534
	18	822.479	822.542
14RMU020555.las	1	664.167	805.434
	2	664.172	704.916
	7	513.733	677.88
14RMU020570.las	1	663.345	715.158
	2	662.208	704.075
	7	523.242	697.194
14RMU020585.las	1	655.591	776.026
	2	655.176	694.144
	7	624.364	647.98
14RMU020600.las	1	646.736	806.292
	2	646.734	691.032
	7	522.239	682.968
14RMU020615.las	1	636.057	802.097
	2	636.078	691.248
	7	511.744	671.756
14RMU020630.las	1	634.506	811.472
	2	634.497	683.94
	7	494.146	633.017
	18	833.108	833.108
14RMU020645.las	1	633.417	784.925
	2	632.87	684.842

DPH-1.4 Report on Elevation by Class for Tiled Data - continued

File	Class	Z Min	Z Max
	7	491.158	653.012
14RMU035015.las	1	507.002	682.326
	2	507.031	641.232
	7	507.111	507.111
14RMU035030.las	1	531.615	746.916
	2	531.661	680.267
14RMU035045.las	1	554.797	694.016
	2	554.268	678.52
	7	538.755	548.613
14RMU035060.las	1	551.15	689.869
	2	550.866	674.545
14RMU035075.las	1	530.443	679.756
	2	530.177	673.265
	7	531.935	558.393
14RMU035090.las	1	529.855	691.106
	2	529.87	672.789
	7	530.014	539.933
	9	529.807	537.926
	10	529.829	539.887
14RMU035105.las	1	538.612	656.364
	2	538.82	651.976
	7	372.29	568.426
	9	538.634	548.163
	10	538.697	548.496
14RMU035120.las	1	547.348	700.191
	2	547.436	683.881
	7	445.271	634.17
	9	547.613	548.899
	10	547.678	549.353
14RMU035135.las	1	576.111	721.965
	2	576.268	679.55
	7	647.293	647.293
14RMU035150.las	1	587.31	702.315
	2	586.311	697.935
14RMU035165.las	1	607.245	742.067
	2	607.018	708.633
14RMU035180.las			

DPH-1.4 Report on Elevation by Class for Tiled Data - continued

File	Class	Z Min	Z Max
	1	641.101	730.189
	2	641.105	717.291
	7	664.372	681.708
14RMU035195.las	1	635.807	828.182
	2	635.323	718.383
	7	621.995	695.111
14RMU035210.las	1	654.105	731.13
	2	652.668	722.591
	7	678.244	706.125
14RMU035225.las	1	652.928	743.934
	2	652.533	722.159
	7	561.279	703.689
14RMU035240.las	1	655.772	752.541
	2	655.349	711.877
	7	626.831	704.36
14RMU035255.las	1	676.131	843.345
	2	675.873	722.72
	7	618.454	709.271
14RMU035270.las	1	702.474	855.695
	2	701.68	734.204
	7	579.071	720.395
14RMU035285.las	1	694.672	825.364
	2	695.96	732.105
	7	600.301	712.937
	18	890.316	890.316
14RMU035300.las	1	687.578	851.633
	2	687.275	720.506
	7	540.479	708.605
	18	859.951	887.537
14RMU035315.las	1	681.489	821.965
	2	681.461	720.509
	7	548.357	697.986
	18	857.076	863.426
14RMU035330.las	1	682.813	852.515
	2	682.808	720.21
	7	531.136	661.238
	18	855.385	858.282
14RMU035345.las			

DPH-1.4 Report on Elevation by Class for Tiled Data - continued

File	Class	Z Min	Z Max
	1	675.109	724.162
	2	674.1	714.138
	7	641.994	699.831
14RMU035360.las	1	663.714	811.855
	2	663.705	709.035
	7	648.356	680.71
	18	867.736	867.736
14RMU035375.las	1	651.625	818.345
	2	651.368	706.054
14RMU035390.las	1	632.647	692.693
	2	632.126	686.652
	7	517.689	517.689
	18	844.18	844.312
14RMU035405.las	1	632.444	782.996
	2	631.915	696.182
	7	665.71	665.71
14RMU035420.las	1	614.187	694.261
	2	614.072	686.764
	7	627.05	656.223
14RMU035435.las	1	581.49	670.238
	2	581.082	664.372
	7	587.012	593.191
	9	586.782	594.441
	10	586.798	593.965
14RMU035450.las	1	595.296	679.375
	2	594.945	675.609
14RMU035465.las	1	605.893	761.367
	2	605.573	677.407
	18	784.371	784.467
14RMU035480.las	1	622.61	779.596
	2	622.037	692.148
	7	493.857	676.208
14RMU035495.las	1	638.775	786.278
	2	640.005	697.397
	7	486.939	683.147
	18	834.619	834.697
14RMU035510.las	1	660.802	809.497

DPH-1.4 Report on Elevation by Class for Tiled Data - continued

File	Class	Z Min	Z Max
	2	663.083	700.85
	7	516.954	689.535
	18	863.561	863.789
14RMU035525.las	1	648.285	702.953
	2	647.967	696.655
	7	576.167	663.794
14RMU035540.las	1	634.18	754.924
	2	634.199	681.237
	7	505.764	656.497
14RMU035555.las	1	644.82	718.518
	2	644.279	693.759
	7	568.871	669.318
14RMU035570.las	1	656.047	736.401
	2	655.581	704.041
	7	683.901	694.344
14RMU035585.las	1	654.208	784.007
	2	654.152	699.356
14RMU035600.las	1	651.99	779.124
	2	651.962	696.458
	7	528.264	676.952
14RMU035615.las	1	636.559	806.356
	2	636.571	690.386
	7	531.46	646.211
14RMU035630.las	1	627.298	735.331
	2	626.694	675.244
	7	625.102	641.532
14RMU035645.las	1	618.371	670.791
	2	618.201	666.324
	7	485.982	650.445
	18	820.646	820.654
14RMU050015.las	1	507.898	657.546
	2	507.877	655.177
	7	501.175	501.175
	18	677.57	677.672
14RMU050030.las	1	524.099	742.694
	2	524.108	687.481
	7	357.877	609.477

DPH-1.4 Report on Elevation by Class for Tiled Data - continued

File	Class	Z Min	Z Max
14RMU050045.las	1	564.649	781.112
	2	564.65	689.534
	7	650.647	650.647
14RMU050060.las	1	569.987	693.162
	2	568.72	679.937
	7	483.169	483.169
14RMU050075.las	1	559.394	688.335
	2	558.655	680.507
14RMU050090.las	1	571.44	687.936
	2	571.055	675.375
14RMU050105.las	1	550.257	678.452
	2	550.171	667.853
	7	459.649	473.781
	18	731.437	760.25
14RMU050120.las	1	547.721	715.211
	2	547.759	676.663
	7	459.07	584.448
	9	547.711	560.568
	10	547.802	564.466
14RMU050135.las	1	556.638	726.978
	2	556.714	687.935
	7	455.472	595.997
	9	556.646	567.94
	10	556.661	568.109
	18	719.138	719.286
14RMU050150.las	1	594.619	753.095
	2	594.552	701.774
14RMU050165.las	1	608.041	705.181
	2	606.965	700.293
	7	669.433	669.947
14RMU050180.las	1	611.171	697.527
	2	611.221	691.938
14RMU050195.las	1	611.9	765.505
	2	611.342	687.678
	7	619.531	672.055
14RMU050210.las	1	632.206	757.553
	2	632.515	699.082

DPH-1.4 Report on Elevation by Class for Tiled Data - continued

File	Class	Z Min	Z Max
	7	566.209	679.101
14RMU050225.las	1	634.467	721.29
	2	635.059	709.834
	7	502.868	690.306
	18	811.766	811.766
14RMU050240.las	1	640.123	772.392
	2	639.143	710.43
	7	629.396	693.886
14RMU050255.las	1	661.121	840.098
	2	660.834	718.088
	7	565.987	702.055
	18	866.542	866.725
14RMU050270.las	1	682.271	848.169
	2	681.964	721.31
	7	547.227	714.745
	18	885.311	887.983
14RMU050285.las	1	678.945	728.23
	2	680.169	720.051
	7	591.643	701.264
14RMU050300.las	1	671.787	848.139
	2	671.408	705.576
	7	527.118	692.816
14RMU050315.las	1	665.116	728.513
	2	665.851	697.943
	7	553.199	679.613
14RMU050330.las	1	673.185	813.045
	2	672.867	704.219
	7	516.035	684.894
14RMU050345.las	1	657.823	763.268
	2	657.454	703.635
	7	589.435	600.886
	18	836.176	836.176
14RMU050360.las	1	643.728	698.181
	2	643.366	691.9
	7	612.948	642.68
14RMU050375.las	1	630.45	693.735
	2	630.129	688.105

DPH-1.4 Report on Elevation by Class for Tiled Data - continued

File	Class	Z Min	Z Max
	7	566.764	657.108
14RMU050390.las	1	628.829	692.4
	2	628.728	685.434
	7	500.142	501.385
14RMU050405.las	1	613.027	676.432
	2	612.958	674.179
14RMU050420.las	1	618.783	691.424
	2	618.237	685.466
	7	634.027	645.728
14RMU050435.las	1	581.933	667.694
	2	581.648	662.197
14RMU050450.las	1	581.813	755.927
	2	581.576	655.207
	9	582.059	588.596
	10	582.115	588.876
14RMU050465.las	1	598.608	722.432
	2	598.298	679.148
	7	613.655	613.655
14RMU050480.las	1	624.599	745.25
	2	624.57	688.882
	7	628.598	667.692
	18	809.216	809.421
14RMU050495.las	1	627.389	792.618
	2	627.407	699.86
	7	615.466	694.388
	18	792.699	798.475
14RMU050510.las	1	655.077	789.786
	2	654.752	701.238
	7	564.745	691.732
14RMU050525.las	1	629.802	771.053
	2	630.061	694.748
	7	542.359	670.959
14RMU050540.las	1	625.776	790.38
	2	625.422	678.259
	7	505.89	639.169
14RMU050555.las	1	647.049	827.279

DPH-1.4 Report on Elevation by Class for Tiled Data - continued

File	Class	Z Min	Z Max
	2	646.229	698.788
14RMU050570.las	1	641.708	779.405
	2	641.273	698.362
	7	508.914	680.098
	18	809.867	809.867
14RMU050585.las	1	631.829	795.154
	2	631.732	685.774
	7	490.574	634.806
	18	799.694	799.694
14RMU050600.las	1	654.145	799.51
	2	653.824	698.185
	7	562.224	676.32
14RMU050615.las	1	654.474	803.086
	2	654.501	695.571
	7	558.627	676.042
14RMU050630.las	1	632.179	794.116
	2	631.664	689.82
	7	571.94	647.522
14RMU050645.las	1	608.449	782.498
	2	608.309	670.835
	7	445.409	642.46
	18	804.743	804.816
14RMU065015.las	1	519.668	672.334
	2	519.574	667.584
	7	521.105	535.37
14RMU065030.las	1	540.936	763.278
	2	540.935	688.627
	7	415.428	550.168
	18	732.601	740.318
14RMU065045.las	1	580.529	776.973
	2	580.545	693.336
	7	668.365	668.365
14RMU065060.las	1	585.034	695.573
	2	585.003	687.763
14RMU065075.las	1	592.796	704.173
	2	591.639	692.434
	7	459.825	461.006

DPH-1.4 Report on Elevation by Class for Tiled Data - continued

File	Class	Z Min	Z Max
14RMU065090.las	1	578.093	734.046
	2	577.475	684.709
	7	591	591
14RMU065105.las	1	581.546	704.988
	2	581.403	692.65
	18	2251.064	2251.079
14RMU065120.las	1	559.116	804.334
	2	559.09	676.657
	7	491.929	615.155
	18	743.963	744.007
14RMU065135.las	1	556.616	682.556
	2	556.679	677.028
	7	389.047	569.91
	9	556.609	564.961
	10	556.648	568.634
	18	713.486	713.558
14RMU065150.las	1	567.251	692.629
	2	566.82	680.343
	7	573.807	597.376
	9	569.669	579.091
	10	569.402	579.733
14RMU065165.las	1	578.613	685.756
	2	578.666	679.686
	7	579.098	623.722
	9	578.597	583.792
	10	578.567	584.8
	18	774.536	774.536
14RMU065180.las	1	587.128	706.25
	2	587.121	688.806
	7	653.939	654.748
14RMU065195.las	1	598.837	691.979
	2	598.809	685.156
	7	597.63	653.404
14RMU065210.las	1	607.414	706.686
	2	609.445	699.733
	7	567.953	686.048
14RMU065225.las	1	619.585	719.347
	2	619.164	693.255
	7	615.954	677.94

DPH-1.4 Report on Elevation by Class for Tiled Data - continued

File	Class	Z Min	Z Max
	18	835.186	838.251
14RMU065240.las	1	635.625	799.968
	2	635.317	703.879
	7	541.631	685.633
14RMU065255.las	1	655.766	720.898
	2	655.361	711.316
	7	537.981	699.661
	18	858.635	864.176
14RMU065270.las	1	682.663	733.706
	2	682.325	721.064
	7	581.638	704.122
14RMU065285.las	1	680.014	803.421
	2	679.448	713.24
	7	570.771	704.437
	18	867.903	883.136
14RMU065300.las	1	659.21	771.46
	2	662.963	701.125
	7	595.419	680.569
	18	827.457	832.976
14RMU065315.las	1	657.083	752.66
	2	656.744	698.107
	7	660.391	679.503
	18	855.461	855.461
14RMU065330.las	1	655.803	719.337
	2	655.946	698.33
14RMU065345.las	1	657.867	705.442
	2	657.4	698.219
	7	510.712	528.155
	18	841.89	847.554
14RMU065360.las	1	652.713	709.406
	2	651.836	701.815
	18	839.736	842.406
14RMU065375.las	1	629.811	729.519
	2	629.874	688.072
	7	573.349	656.754
14RMU065390.las	1	612.97	674.621
	2	612.956	665.736

DPH-1.4 Report on Elevation by Class for Tiled Data - continued

File	Class	Z Min	Z Max
	7	637.324	640.362
14RMU065405.las	1	604.691	664.161
	2	604.251	659.86
14RMU065420.las	1	596.465	664.583
	2	596.383	657.833
	7	608.469	632.202
14RMU065435.las	1	587.683	664.985
	2	587.217	653.002
	7	587.687	587.687
14RMU065450.las	1	577.794	650.993
	2	577.784	645.397
	9	577.746	580.768
	10	577.787	582.376
14RMU065465.las	1	576.405	684.966
	2	576.531	659.151
	9	576.825	579.004
	10	576.845	578.937
	18	769.184	769.263
14RMU065480.las	1	594.585	753.731
	2	594.153	682.838
	7	559.632	658.13
	18	792.837	798.588
14RMU065495.las	1	623.294	783.546
	2	623.329	698.176
	7	595.113	677.782
	18	777.026	843.522
14RMU065510.las	1	634	792.938
	2	635.232	686.948
	7	484.989	675.545
14RMU065525.las	1	614.287	769.187
	2	614.637	677.127
	7	455.206	634.686
	18	811.222	811.46
14RMU065540.las	1	616.327	781.17
	2	616.045	683.969
	7	574.274	648.448
14RMU065555.las	1	627.006	717.404

DPH-1.4 Report on Elevation by Class for Tiled Data - continued

File	Class	Z Min	Z Max
	2	626.453	693.161
	7	663.296	682
14RMU065570.las	1	626.499	749.34
	2	627.229	689.268
	7	623.485	654.477
14RMU065585.las	1	619.385	772.064
	2	619.44	683.016
	7	553.291	630.329
14RMU065600.las	1	629.386	783.831
	2	628.84	686.256
	7	562.163	642.782
14RMU065615.las	1	634.816	735.962
	2	634.407	697.706
	7	545.547	675.501
14RMU065630.las	1	638.807	710.493
	2	638.382	699.971
	7	575.92	688.287
	18	849.933	849.933
14RMU065645.las	1	624.157	699.851
	2	624.015	691.076
	7	463.759	654.327
14RMU080015.las	1	540.715	722.248
	2	540.729	681.635
	7	553.546	554.529
	18	736.846	736.886
14RMU080030.las	1	567.26	708.278
	2	566.723	694.361
	7	596.359	596.359
	18	819.071	821.704
14RMU080045.las	1	580.597	710.744
	2	580.642	695.256
	7	506.822	628.264
14RMU080060.las	1	615.581	712.623
	2	615.161	699.363
14RMU080075.las	1	612.501	715.254
	2	612.135	699.765
	7	484.137	484.137

DPH-1.4 Report on Elevation by Class for Tiled Data - continued

File	Class	Z Min	Z Max
14RMU080090.las	1	599.722	736.506
	2	599.455	698.217
	7	471.393	471.393
	18	833.226	833.226
14RMU080105.las	1	597.557	749.307
	2	597.552	699.338
	7	598.202	601.316
	18	845.798	845.83
14RMU080120.las	1	568.772	703.133
	2	568.663	689.741
	7	533.582	675.265
	18	792.988	815.026
14RMU080135.las	1	564.046	713.604
	2	563.987	681.365
	7	577.632	590.66
	9	563.937	564.371
	10	563.998	564.483
14RMU080150.las	1	569.259	712.206
	2	569.026	687.409
	7	499.637	515.013
14RMU080165.las	1	581.176	697.979
	2	580.843	689.436
	7	438.231	611.099
	18	775.323	784.25
14RMU080180.las	1	591.249	733.954
	2	591.239	681.83
	7	546.343	671.464
14RMU080195.las	1	602.263	700.303
	2	601.961	693.945
	7	614.145	673.178
14RMU080210.las	1	609.926	772.926
	2	609.211	692.029
	7	549.978	670.325
14RMU080225.las	1	618.655	743.437
	2	618.184	696.009
	7	590.079	670.973
14RMU080240.las	1	638.187	775.567
	2	636.972	706.713

DPH-1.4 Report on Elevation by Class for Tiled Data - continued

File	Class	Z Min	Z Max
	7	641.042	690.666
14RMU080255.las	1	661.065	827.529
	2	660.733	712.06
	7	540.215	701.869
14RMU080270.las	1	689.227	729.352
	2	688.981	717.091
	7	563.61	705.194
	18	868.094	868.094
14RMU080285.las	1	674.359	717.943
	2	674.381	708.592
	7	552.486	698.012
	18	832.963	834.851
14RMU080300.las	1	668.985	806.311
	2	668.6	705.608
	7	517.415	699.596
14RMU080315.las	1	657.821	708.105
	2	656.938	701.167
	7	541.489	643.17
14RMU080330.las	1	647.663	725.366
	2	646.991	703.262
	7	656.65	694.089
14RMU080345.las	1	640.029	692.492
	2	639.654	687.047
14RMU080360.las	1	631.349	701.09
	2	631.908	696.178
	7	510.927	657.811
14RMU080375.las	1	625.454	696.512
	2	625.41	690.039
	7	565.377	662.196
14RMU080390.las	1	617.589	796.608
	2	617.266	688.222
	7	493.731	653.342
	18	812.782	812.96
14RMU080405.las	1	621.063	707.997
	2	620.255	702.559
14RMU080420.las	1	613.857	675.802

DPH-1.4 Report on Elevation by Class for Tiled Data - continued

File	Class	Z Min	Z Max
	2	613.521	664.891
	7	628.244	646.264
14RMU080435.las	1	610.621	696.569
	2	610.257	687.898
14RMU080450.las	1	592.991	718.555
	2	592.659	677.769
14RMU080465.las	1	573.697	732.02
	2	573.703	651.991
	7	419.515	590.482
	9	573.656	582.949
	10	573.663	584.001
	18	753.719	753.846
14RMU080480.las	1	583.578	774.039
	2	582.314	690.326
	7	441.464	651.691
	18	776.6	838.333
14RMU080495.las	1	615.715	786.38
	2	615.622	693.604
	7	553.205	687.705
	18	835.878	835.878
14RMU080510.las	1	614.486	720.009
	2	614.424	690.384
	7	487.812	675.17
14RMU080525.las	1	614.845	751.743
	2	614.19	692.266
	7	534.312	665.122
14RMU080540.las	1	606.366	675.933
	2	606.046	669.934
	7	425.07	638.46
14RMU080555.las	1	621.174	751.059
	2	620.568	684.603
	7	644.305	644.305
14RMU080570.las	1	600.13	767.996
	2	599.683	655.247
	7	457.504	640.883
14RMU080585.las	1	603.033	758.944
	2	602.633	666.058

DPH-1.4 Report on Elevation by Class for Tiled Data - continued

File	Class	Z Min	Z Max
	7	608.005	608.005
14RMU080600.las	1	613.569	712.68
	2	613.248	687.055
	7	581.675	656.181
	18	804.865	804.865
14RMU080615.las	1	613.011	741.931
	2	612.511	663.068
	7	582.923	638.69
14RMU080630.las	1	624.598	743.909
	2	624.226	692.929
	7	638.987	649.439
	18	815.372	815.386
14RMU080645.las	1	635.042	801.052
	2	635.011	697.41
	7	537.743	661.919
14RMU095015.las	1	541.122	735.647
	2	541.151	694.195
	7	385.668	613.268
14RMU095030.las	1	604.508	758.792
	2	604.415	698.646
	7	656.976	659.748
	18	792.943	792.943
14RMU095045.las	1	615.394	711.528
	2	615.433	697.066
	7	554.054	554.054
14RMU095060.las	1	626.237	775.627
	2	625.682	708.195
14RMU095075.las	1	626.435	722.27
	2	626.315	708.035
14RMU095090.las	1	628.093	719.791
	2	627.875	703.625
	7	567.051	570.101
14RMU095105.las	1	609.806	706.511
	2	609.6	697.821
	7	423.901	423.901
14RMU095120.las	1	589.352	699.073

DPH-1.4 Report on Elevation by Class for Tiled Data - continued

File	Class	Z Min	Z Max
	2	589.118	689.498
	7	503.106	652.177
14RMU095135.las	1	580.88	701.86
	2	580.849	690.924
	7	514.977	656.84
14RMU095150.las	1	606.965	701.933
	2	606.642	693.982
14RMU095165.las	1	594.038	705.632
	2	594.041	695.41
	7	598.833	661.896
14RMU095180.las	1	621.049	711.017
	2	621.051	703.522
	7	663.944	677.116
14RMU095195.las	1	629.026	721.263
	2	629.047	713.544
	7	627.884	696.094
14RMU095210.las	1	640.4	817.865
	2	639.806	714.799
	7	648.93	699.412
14RMU095225.las	1	634.256	703.648
	2	634.326	696.297
	7	632.187	686.342
14RMU095240.las	1	649.611	823.994
	2	649.181	706.897
	7	650.935	690.104
14RMU095255.las	1	674.433	852.41
	2	674.15	720.35
	7	521.55	706.371
14RMU095270.las	1	693.09	858.522
	2	692.873	721.053
	7	537.422	712.751
14RMU095285.las	1	686.684	727.049
	2	686.139	714.199
	7	542.624	704.836
	18	876.183	876.183
14RMU095300.las	1	678.523	817.304

DPH-1.4 Report on Elevation by Class for Tiled Data - continued

File	Class	Z Min	Z Max
	2	678.504	713.881
	7	561.337	706.528
14RMU095315.las	1	678.334	795.531
	2	678.317	711.544
	7	538.864	697.543
	18	866.452	866.452
14RMU095330.las	1	666.599	714.261
	2	666.189	703.067
	7	628.683	628.683
14RMU095345.las	1	649.134	729.196
	2	648.475	694.153
	7	652.129	652.129
14RMU095360.las	1	657.513	808.491
	2	656.917	703.999
	7	508.036	660.433
14RMU095375.las	1	635.276	770.544
	2	634.798	692.853
14RMU095390.las	1	634.435	715.666
	2	634.1	709.631
	7	655.283	661.242
14RMU095405.las	1	647.271	718.351
	2	646.499	710.335
14RMU095420.las	1	630.107	699.435
	2	629.45	696.129
	7	649.701	652.758
14RMU095435.las	1	618.401	791.118
	2	617.843	685.369
14RMU095450.las	1	596.327	708.243
	2	595.926	660.494
	7	614.167	614.167
14RMU095465.las	1	573.639	720.526
	2	573.24	660.671
	7	573.781	573.781
	9	573.542	584.233
	10	573.591	584.8
14RMU095480.las	1	567.006	703.936

DPH-1.4 Report on Elevation by Class for Tiled Data - continued

File	Class	Z Min	Z Max
	2	570.48	666.045
	7	430.689	591.09
	9	570.429	573.881
	10	570.473	574.731
14RMU095495.las	1	582.712	779.778
	2	582.168	665.224
	7	589.138	646.182
	18	767.012	780.608
14RMU095510.las	1	610.753	783.582
	2	610.774	680.802
	7	579.121	671.104
14RMU095525.las	1	600.291	714.887
	2	599.964	686.065
	7	472.486	644.445
14RMU095540.las	1	592.807	739.868
	2	592.373	656.021
	7	584.937	626.533
	18	762.383	762.383
14RMU095555.las	1	596.817	735.327
	2	595.998	686.678
	7	543.349	666.027
14RMU095570.las	1	580.517	661.612
	2	580.125	635.132
	7	441.888	621.697
14RMU095585.las	1	603.28	763.804
	2	602.791	682.423
	7	458.67	622.279
14RMU095600.las	1	588.939	734.903
	2	588.904	660.486
	7	595.042	639.399
14RMU095615.las	1	589.335	674.462
	2	589.281	650.526
	7	630.338	630.338
14RMU095630.las	1	617.554	795.099
	2	617.118	668.111
	7	494.59	500.035
14RMU095645.las	1	610.959	780.55

DPH-1.4 Report on Elevation by Class for Tiled Data - continued

File	Class	Z Min	Z Max
	2	610.292	689.492
	7	486.936	628.595
	18	806.665	806.665
14RMU110015.las	1	563.539	672.094
	2	563.403	668.384
	7	572.722	584.216
14RMU110030.las	1	584.487	728.652
	2	584.3	684.589
	7	429.826	586.423
14RMU110045.las	1	616.495	713.915
	2	616.267	697.203
14RMU110060.las	1	641.305	724.86
	2	640.248	711.704
	7	602.725	605.922
14RMU110075.las	1	663.67	808.696
	2	663.001	714.685
	7	615.428	615.428
14RMU110090.las	1	641.199	725.94
	2	640.457	711.809
	7	559.577	688.861
14RMU110105.las	1	618.876	727.526
	2	618.986	704.218
	7	671.87	686.731
14RMU110120.las	1	594.688	701.401
	2	594.558	694.951
	7	545.618	641.266
14RMU110135.las	1	603.964	781.004
	2	603.822	696.766
	7	485.95	611.45
14RMU110150.las	1	627.02	738.492
	2	626.208	701.108
	7	686.344	686.344
14RMU110165.las	1	606.403	784.536
	2	605.941	695.623
	7	463.188	628.627
14RMU110180.las	1	615.16	756.107

DPH-1.4 Report on Elevation by Class for Tiled Data - continued

File	Class	Z Min	Z Max
	2	615.07	704.09
	7	565.388	673.532
14RMU110195.las	1	638.673	743.603
	2	637.497	714.807
	7	662.361	705.412
14RMU110210.las	1	666.968	802.744
	2	666.518	715.255
	7	678.938	694.35
14RMU110225.las	1	662.977	726.352
	2	663.464	715.372
	7	543.255	682.78
	18	830.492	830.492
14RMU110240.las	1	670.808	842.342
	2	670.943	718.467
	7	546.351	706.637
14RMU110255.las	1	686.461	808.612
	2	687.541	721.788
	7	668.464	715.508
	18	882.132	882.132
14RMU110270.las	1	688.365	738.677
	2	690.889	723.523
	7	550.352	715.245
	18	873.782	879.362
14RMU110285.las	1	675.063	720.348
	2	674.962	712.267
	7	588.432	698.017
	18	851.986	851.986
14RMU110300.las	1	683.325	848.598
	2	683.309	715.747
	7	588.299	708.136
	18	856.353	856.353
14RMU110315.las	1	682.652	825.543
	2	682.548	711.468
	7	534.492	703.22
14RMU110330.las	1	668.895	710.144
	2	670.49	702.44
	7	583.496	588.991
14RMU110345.las			

DPH-1.4 Report on Elevation by Class for Tiled Data - continued

File	Class	Z Min	Z Max
	1	668.027	708.053
	2	667.872	696.465
	7	566.301	648.03
14RMU110360.las	1	665.602	707.229
	2	665.268	697.42
	7	588.929	653.948
14RMU110375.las	1	662.243	702.348
	2	662.283	696.065
14RMU110390.las	1	655.826	805.859
	2	655.501	709.385
	7	554.792	661.433
14RMU110405.las	1	661.065	822.539
	2	660.729	708.838
14RMU110420.las	1	659.302	789.186
	2	658.707	708.803
14RMU110435.las	1	629.031	703.893
	2	628.314	700.521
	7	654.478	664.912
14RMU110450.las	1	621.032	780.813
	2	620.359	695.748
	7	656.944	656.944
14RMU110465.las	1	602.551	704.023
	2	602.124	697.436
	7	644.232	644.232
14RMU110480.las	1	567.793	773.752
	2	568.009	653.174
	7	613.228	624.132
	9	567.793	571.205
	10	567.873	571.514
	18	749.154	749.172
14RMU110495.las	1	566.106	719.658
	2	566.167	647.612
	7	561.37	577.326
	9	566.035	568.486
	10	566.1	572.677
	18	726.264	773.594
14RMU110510.las	1	572.56	715.894

DPH-1.4 Report on Elevation by Class for Tiled Data - continued

File	Class	Z Min	Z Max
	2	572.596	655.904
	7	584.329	634.09
	18	760.707	760.707
14RMU110525.las	1	553.629	771.614
	2	558.278	659.955
	7	496.478	647.805
	9	558.167	560.175
	10	558.187	560.549
	18	746.828	775.865
14RMU110540.las	1	553.962	747.648
	2	555.805	658.484
	7	452.248	650.976
	9	555.738	559.257
	10	555.777	559.364
14RMU110555.las	1	574.962	761.188
	2	573.856	637.364
	7	575.056	623.693
14RMU110570.las	1	559.35	715.875
	2	559.353	636.099
	7	471.347	601.6
	9	559.276	572.82
	10	559.301	574.016
	18	767.909	767.909
14RMU110585.las	1	570.372	650.822
	2	568.486	647.815
	7	427.052	616.059
14RMU110600.las	1	573.642	735.518
	2	573.642	643.055
	7	469.479	574.746
14RMU110615.las	1	574.771	758.164
	2	574.217	644.693
	7	435.928	595.132
	18	753.734	783.006
14RMU110630.las	1	602.075	773.41
	2	601.606	650.489
	7	506.347	511.911
	18	787.403	792.981
14RMU110645.las	1	586.208	796.412
	2	585.686	659.635

DPH-1.4 Report on Elevation by Class for Tiled Data - continued

File	Class	Z Min	Z Max
	7	510.126	619.044
	18	776.024	795.396
14RMU125015.las	1	581.233	694.582
	2	581.179	679.348
14RMU125030.las	1	591.71	738.875
	2	591.759	686.306
	7	497.287	622.48
14RMU125045.las	1	619.05	822.607
	2	618.953	697.587
14RMU125060.las	1	646.784	721.977
	2	646.334	707.865
14RMU125075.las	1	666.311	735.283
	2	665.684	719.835
	7	551.017	551.017
14RMU125090.las	1	643.107	813.109
	2	642.302	719.15
	7	687.552	688.154
14RMU125105.las	1	619.997	745.461
	2	619.882	700.046
	7	645.933	645.933
14RMU125120.las	1	616.159	726.949
	2	616.178	702.239
	7	644.55	644.55
14RMU125135.las	1	612.471	781.999
	2	612.323	696.866
14RMU125150.las	1	629.905	748.037
	2	629.318	707.021
	7	620.606	689.044
14RMU125165.las	1	625.11	790.095
	2	624.563	704.807
	7	574.554	669.767
14RMU125180.las	1	620.179	795.111
	2	620.12	691.741
	7	617.836	676.007
	18	839.116	839.116
14RMU125195.las			

DPH-1.4 Report on Elevation by Class for Tiled Data - continued

File	Class	Z Min	Z Max
	1	628.324	709.724
	2	629.595	705.604
	7	640.533	676.297
14RMU125210.las	1	654.712	728.754
	2	654.426	718.835
	7	581.876	708.405
14RMU125225.las	1	678.089	808.792
	2	677.793	723.828
	7	684.378	710.416
14RMU125240.las	1	699.762	793.532
	2	698.898	728.863
	7	566.097	723.405
14RMU125255.las	1	687.661	734.721
	2	687.245	722.16
	7	563.547	714.604
14RMU125270.las	1	674.685	807.204
	2	674.354	712.146
	7	531.211	699.01
14RMU125285.las	1	668.917	842.35
	2	671.853	712.319
	7	528.329	702.226
14RMU125300.las	1	662.1	835.44
	2	664.812	704.056
	7	530.715	692.913
	18	832.401	832.401
14RMU125315.las	1	675.658	796.513
	2	675.622	709.214
	7	524.103	672.732
14RMU125330.las	1	662.758	746.841
	2	662.207	706.367
	7	508.767	646.837
14RMU125345.las	1	652.093	698.251
	2	651.651	689.2
	7	654.788	664.867
14RMU125360.las	1	651.23	739.205
	2	651.26	694.913
	7	595.307	648.879

DPH-1.4 Report on Elevation by Class for Tiled Data - continued

File	Class	Z Min	Z Max
14RMU125375.las	1	655.418	809.835
	2	655.37	693.768
	7	665.955	665.955
14RMU125390.las	1	642.722	768.08
	2	642.228	680.455
14RMU125405.las	1	645.068	698.813
	2	645.107	694.257
	7	550.574	670.116
14RMU125420.las	1	649.78	815.894
	2	649.349	704.711
14RMU125435.las	1	633.775	710.627
	2	633.484	702.844
14RMU125450.las	1	629.655	721.05
	2	629.121	698.526
	7	687.88	687.88
14RMU125465.las	1	617.895	719.627
	2	617.915	679.213
14RMU125480.las	1	600.819	775.529
	2	600.901	683.896
	7	587.785	661.324
14RMU125495.las	1	563.837	755.058
	2	565.675	660.546
	7	449.613	642.177
	9	566.002	567.056
	10	566.056	567.245
14RMU125510.las	1	562.662	679.872
	2	563.16	657.45
	7	515.848	650.461
	9	563.107	583.382
	10	563.147	587.453
	18	745.348	752.45
14RMU125525.las	1	558.23	702.751
	2	558.303	650.746
	7	447.485	611.848
	9	558.233	566.563
	10	558.284	568.463
14RMU125540.las	1	554.311	718.202

DPH-1.4 Report on Elevation by Class for Tiled Data - continued

File	Class	Z Min	Z Max
	2	554.313	647.873
	7	429.791	604.981
	9	553.903	557.267
	10	554.066	556.965
	18	743.177	755.796
14RMU125555.las	1	553.446	670.525
	2	553.421	623.889
	7	451.589	606.049
	9	553.403	556.191
	10	553.433	556.415
14RMU125570.las	1	549.745	651.343
	2	550.022	623.112
	7	406.684	579.072
	9	549.881	560.243
	10	549.928	560.707
	17	553.848	554.253
14RMU125585.las	1	548.803	654.586
	2	548.836	651.31
	7	459.515	599.608
	9	548.853	551.894
	10	548.845	551.397
14RMU125600.las	1	555.381	705.387
	2	555.032	641.707
	7	566.194	595.552
	18	780.494	780.494
14RMU125615.las	1	570.322	749.765
	2	570.309	645.613
	7	490.569	590.736
14RMU125630.las	1	560.418	691.679
	2	560.448	627.356
	7	569.71	586.913
14RMU125645.las	1	567.146	677.087
	2	566.856	630.394
	7	573.46	573.46
	18	789.629	792.136
14RMU140015.las	1	607.256	763.712
	2	606.793	688.382
14RMU140030.las	1	610.736	756.845
	2	610.69	706.251

DPH-1.4 Report on Elevation by Class for Tiled Data - continued

File	Class	Z Min	Z Max
14RMU140045.las	1	625.883	720.969
	2	625.093	707.9
14RMU140060.las	1	640.068	727.437
	2	639.396	711.606
14RMU140075.las	1	666.086	850.531
	2	665.555	716.89
14RMU140090.las	1	650.78	729.319
	2	650.564	720.691
	7	688.837	688.837
14RMU140105.las	1	636.89	754.212
	2	636.9	711.771
	7	504.188	687.817
14RMU140120.las	1	635.844	753.095
	2	635.458	711.471
	7	673.546	677.013
14RMU140135.las	1	627.555	749.28
	2	627.541	702.682
	7	559.496	559.496
	18	826.42	841.409
14RMU140150.las	1	642.36	818.018
	2	641.67	725.132
	7	603.979	609.554
14RMU140165.las	1	651.478	751.998
	2	651.418	721.228
	7	661.561	667.647
14RMU140180.las	1	631.848	769.411
	2	631.751	703.875
	7	647.588	668.922
14RMU140195.las	1	642.151	732.32
	2	641.914	723.353
	7	586.616	717.631
14RMU140210.las	1	665.286	731.249
	2	664.768	722.502
	7	534.409	704.321
14RMU140225.las	1	688.041	818.976
	2	687.724	728.225

DPH-1.4 Report on Elevation by Class for Tiled Data - continued

File	Class	Z Min	Z Max
	7	591.416	718.652
	18	865.733	868.667
14RMU140240.las	1	697.823	745.645
	2	697.03	728.897
	7	701.112	722.873
	18	884.113	884.113
14RMU140255.las	1	685.27	736.332
	2	684.978	723.757
	7	546.59	715.11
14RMU140270.las	1	669.468	848.553
	2	671.165	708.437
	7	504.56	699.602
14RMU140285.las	1	663.663	801.222
	2	663.65	700.321
	7	665.517	682.25
14RMU140300.las	1	653.295	802.867
	2	653.261	692.959
	7	530.646	667.54
	18	835.625	846.411
14RMU140315.las	1	660.945	820.012
	2	660.723	703.574
	7	642.347	682.163
	18	861.704	861.736
14RMU140330.las	1	661.125	817.587
	2	662.457	706.107
	7	670.319	698.561
	18	862.945	865.924
14RMU140345.las	1	647.456	825.352
	2	647.064	699.506
	7	567.28	679.338
14RMU140360.las	1	631.207	695.653
	2	630.392	689.025
	7	568.454	568.454
	18	833.478	833.478
14RMU140375.las	1	642.302	703.537
	2	641.923	695.62
	7	670.987	670.987
	18	856.131	856.131

DPH-1.4 Report on Elevation by Class for Tiled Data - continued

File	Class	Z Min	Z Max
14RMU140390.las	1	633.301	701.306
	2	633.257	695.022
	7	553.017	553.017
14RMU140405.las	1	619.953	676.124
	2	619.909	668.963
14RMU140420.las	1	623.711	677.124
	2	623.307	668.478
	7	646.924	652.386
14RMU140435.las	1	624.142	680.808
	2	623.558	673.13
	7	641.055	655.465
14RMU140450.las	1	611.849	678.299
	2	611.455	672.198
14RMU140465.las	1	595	656.09
	2	594.469	651.622
	7	610.477	610.477
14RMU140480.las	1	574.722	669.357
	2	574.823	663.095
	7	563.175	626.165
	9	574.738	575.79
	10	574.771	576.137
14RMU140495.las	1	568.078	736.848
	2	569.133	652.966
	7	441.855	606.604
	9	568.871	588.996
	10	569.006	590.689
	18	763.873	769.499
14RMU140510.las	1	564.514	775.996
	2	566.193	645.098
	7	401.715	613.444
	9	566.101	589.373
	10	566.156	589.796
14RMU140525.las	1	578.25	672.158
	2	577.997	662.219
	7	446.081	645.906
14RMU140540.las	1	572.412	692.771
	2	572.388	658.816
	7	587.741	615.881

DPH-1.4 Report on Elevation by Class for Tiled Data - continued

File	Class	Z Min	Z Max
14RMU140555.las	1	578.314	728.489
	2	577.614	676.962
	7	581.913	595.546
14RMU140570.las	1	557.154	738.67
	2	556.333	630.535
	7	488.937	619.333
	18	749.845	750.108
14RMU140585.las	1	544.558	688.708
	2	544.635	624.711
	7	464.269	594.147
	9	544.573	553.519
	10	544.596	551.78
	17	548.989	549.268
	18	765.429	771.569
14RMU140600.las	1	543.502	644.039
	2	543.613	614.833
	7	416.899	588.322
	9	543.496	546.568
	10	543.556	546.469
	17	551.403	552.028
14RMU140615.las	1	538.862	714.616
	2	538.959	614.438
	7	395.978	541.475
	9	538.851	544.42
	10	538.868	545.009
	17	540.486	549.267
14RMU140630.las	1	543.953	666.03
	2	543.03	619.486
	7	573.607	574.102
14RMU140645.las	1	576.206	668.489
	2	575.954	656.737
	7	454.79	610.091
14RMU155015.las	1	625.46	705.475
	2	624.532	695.881
	7	669.339	670.349
14RMU155030.las	1	630.457	727.954
	2	629.616	720.292
14RMU155045.las	1	647.214	756.742
	2	647.173	721.7

DPH-1.4 Report on Elevation by Class for Tiled Data - continued

File	Class	Z Min	Z Max
14RMU155060.las	1	655.611	736.736
	2	654.966	722.256
14RMU155075.las	1	666.622	802.563
	2	666.638	715.428
	7	538.123	592.026
	17	672.133	674.43
14RMU155090.las	1	666.669	808.221
	2	665.928	722.332
14RMU155105.las	1	668.241	756.394
	2	667.915	724.908
	7	706.322	709.045
14RMU155120.las	1	644.321	801.741
	2	644.117	714.569
	7	609.284	695.302
14RMU155135.las	1	643.721	775.402
	2	643.515	711.741
	7	542.774	697.007
14RMU155150.las	1	666.374	737.182
	2	665.837	729.407
14RMU155165.las	1	673.736	735.659
	2	673.668	729.437
	7	573.102	710.706
14RMU155180.las	1	644.146	759.387
	2	644.092	707.311
	7	546.675	660.757
14RMU155195.las	1	657.017	803.014
	2	656.856	723.275
	7	505.502	717.386
14RMU155210.las	1	684.302	742.584
	2	684.036	732.539
	7	640.741	701.471
14RMU155225.las	1	693.534	812.2
	2	693.091	732.366
	7	561.163	718.925
	18	885.398	885.398
14RMU155240.las	1	699.82	770.584

DPH-1.4 Report on Elevation by Class for Tiled Data - continued

File	Class	Z Min	Z Max
	2	699.755	728.53
	7	607.074	719.846
	18	876.304	876.304
14RMU155255.las	1	685.827	736.819
	2	685.596	722.617
	7	552.172	714.121
14RMU155270.las	1	676.213	861.189
	2	679.667	716.755
	7	564.259	705.229
14RMU155285.las	1	659.219	807.811
	2	660.202	713.79
	7	599.421	700.925
14RMU155300.las	1	650.75	754.848
	2	651.705	697.811
	7	560.711	682.057
14RMU155315.las	1	642.25	799.457
	2	642.255	698.555
	7	489.226	674.248
14RMU155330.las	1	664.5	809.745
	2	663.991	705.29
	7	620.572	673.405
14RMU155345.las	1	656.197	710.388
	2	655.707	704.185
	7	646.118	652.038
14RMU155360.las	1	630.48	706.942
	2	630.025	696.093
	7	513.861	682.322
14RMU155375.las	1	619.865	679.497
	2	618.984	669.639
	7	610.409	651.417
14RMU155390.las	1	633.566	694.854
	2	633.575	686.249
	7	660.82	660.82
	18	811.179	816.994
14RMU155405.las	1	599.636	688.97
	2	599.308	681.677
	7	470.653	471.01

DPH-1.4 Report on Elevation by Class for Tiled Data - continued

File	Class	Z Min	Z Max
14RMU155420.las	1	597.082	662.864
	2	596.444	656.548
	7	625.706	625.706
14RMU155435.las	1	597.534	675.02
	2	597.138	668.591
14RMU155450.las	1	586.299	677.339
	2	585.84	670.762
	7	594.162	641.055
14RMU155465.las	1	577.821	731.236
	2	577.515	650.72
	7	484.033	587.839
	18	775.033	778.159
14RMU155480.las	1	574.733	763.95
	2	574.819	636.262
	7	432.514	627.338
	9	574.737	586.297
	10	574.721	595.735
14RMU155495.las	1	579.174	720.592
	2	579.478	650.676
	7	459.081	639.666
14RMU155510.las	1	589.322	774.387
	2	589.394	678.992
	7	599.576	657.516
14RMU155525.las	1	604.957	788.08
	2	604.732	686.1
	7	583.081	659.217
14RMU155540.las	1	615.295	776.451
	2	614.856	689.665
	7	489.762	671.969
14RMU155555.las	1	596.35	694.543
	2	596.272	688.688
	7	580.458	660.127
14RMU155570.las	1	583.478	686.152
	2	582.44	680.354
	7	537.733	540.678
14RMU155585.las	1	567.502	761.11
	2	566.781	661.541

DPH-1.4 Report on Elevation by Class for Tiled Data - continued

File	Class	Z Min	Z Max
	7	583.142	583.142
14RMU155600.las	1	566.955	661.436
	2	565.797	655.864
	7	597.714	603.571
	18	764.615	785.852
14RMU155615.las	1	538.636	737.607
	2	538.675	631.06
	7	390.334	566.244
	9	538.515	540.251
	10	538.64	541.317
14RMU155630.las	1	537.965	685.025
	2	537.604	616.467
	7	579.296	600.351
	9	537.899	541.184
	10	537.893	541.325
14RMU155645.las	1	554	748.38
	2	553.278	629.271
	7	452.928	605.685
	18	753.212	786.038
14RMU170015.las	1	643.635	795.328
	2	643.419	714.214
14RMU170030.las	1	650.903	723.729
	2	650.806	717.24
14RMU170045.las	1	653.912	749.695
	2	653.899	721.828
14RMU170060.las	1	643.653	724.688
	2	642.871	714.523
	7	519.881	678.282
14RMU170075.las	1	638.858	727.98
	2	638.057	707.401
	18	845.464	845.464
14RMU170090.las	1	658.591	729.836
	2	658.19	714.357
	7	531.87	587.556
14RMU170105.las	1	688.745	783.833
	2	688.725	721.709
	7	641.298	710.505

DPH-1.4 Report on Elevation by Class for Tiled Data - continued

File	Class	Z Min	Z Max
14RMU170120.las	1	665.257	745.215
	2	664.996	720.536
	7	519.091	656.729
14RMU170135.las	1	677.074	783.229
	2	676.802	725.913
14RMU170150.las	1	673.109	831.321
	2	672.876	732.112
	7	565.275	565.275
14RMU170165.las	1	675.685	748.305
	2	675.673	731.974
	7	713.688	714.041
14RMU170180.las	1	669.03	857.492
	2	669.161	722.948
	7	582.821	698.85
	18	837.514	854.07
14RMU170195.las	1	665.661	732.696
	2	665.361	725.284
	7	563.681	705.195
14RMU170210.las	1	694.142	767.647
	2	693.646	732.647
	7	580.684	724.016
14RMU170225.las	1	701.107	766.449
	2	700.747	732.181
	7	584.293	720.483
14RMU170240.las	1	684.161	780.542
	2	683.708	720.316
	7	593.702	713.007
14RMU170255.las	1	673.508	823.263
	2	673.051	716.661
	7	657.475	693.325
14RMU170270.las	1	668.632	760.377
	2	668.382	716.425
	7	627.469	698.96
14RMU170285.las	1	655.182	782.574
	2	654.948	709.161
	7	556.107	697.312
14RMU170300.las			

DPH-1.4 Report on Elevation by Class for Tiled Data - continued

File	Class	Z Min	Z Max
	1	644.138	809.7
	2	644.939	698.776
	7	582.095	662.635
	18	836.166	836.401
14RMU170315.las	1	636.913	696.437
	2	636.4	688.482
	7	486.611	646.909
	18	835.766	835.766
14RMU170330.las	1	634.394	756.275
	2	634.113	701.911
	18	868.476	868.476
14RMU170345.las	1	644.016	710.004
	2	643.657	699.706
	7	560.351	662.328
14RMU170360.las	1	631.684	702.222
	2	631.108	696.081
	7	513.21	648.5
14RMU170375.las	1	611.432	683.591
	2	611.137	662.489
	7	578.067	610.901
14RMU170390.las	1	606.851	672.713
	2	606.781	668.445
	7	647.517	647.517
	18	811.628	811.628
14RMU170405.las	1	596.926	657.163
	2	596.457	650.176
	7	622.169	622.169
14RMU170420.las	1	597.142	677.266
	2	596.123	668.248
	18	771.662	777.501
14RMU170435.las	1	591.854	663.74
	2	591.343	662.65
14RMU170450.las	1	584.075	682.01
	2	583.804	677.278
	7	615.598	615.598
	18	818.528	818.528
14RMU170465.las	1	581.695	729.399

DPH-1.4 Report on Elevation by Class for Tiled Data - continued

File	Class	Z Min	Z Max
	2	581.73	676.114
	7	611.503	611.503
14RMU170480.las	1	590.435	770.054
	2	590.095	679.136
	7	549.58	667.058
	18	793.885	798.205
14RMU170495.las	1	608.042	777.362
	2	608.069	676.569
	7	545.519	662.359
	18	779.782	780.188
14RMU170510.las	1	612.719	764.884
	2	612.711	674.694
	7	543.452	660.704
	18	766.074	771.792
14RMU170525.las	1	637.668	726.357
	2	637.259	690.043
	7	594.673	674.794
14RMU170540.las	1	642.677	698.147
	2	643.395	690.485
	7	524.165	665.816
	18	819.431	819.693
14RMU170555.las	1	624.488	700.244
	2	623.73	689.564
	7	655.452	655.452
	18	790.143	790.155
14RMU170570.las	1	626.972	742.006
	2	626.427	686.825
	7	578.77	578.77
14RMU170585.las	1	620.119	728.329
	2	620.122	683.412
	7	553.988	666.207
14RMU170600.las	1	568.698	670.368
	2	568.701	665.868
	7	515.288	597.719
	18	774.846	780.819
14RMU170615.las	1	546.814	642.129
	2	546.468	627.808
	7	566.432	592.033

DPH-1.4 Report on Elevation by Class for Tiled Data - continued

File	Class	Z Min	Z Max
14RMU170630.las	1	533.157	619.973
	2	533.244	605.901
	7	373.08	548.739
	9	533.166	539.396
	10	533.183	540.182
14RMU170645.las	1	551.896	715.262
	2	551.077	637.257
	7	520.944	611.699
14RMU185015.las	1	607.026	724.223
	2	606.991	714.15
14RMU185030.las	1	632.816	757.713
	2	632.054	707.046
	7	520.769	520.769
14RMU185045.las	1	638.51	725.61
	2	638.06	716.417
14RMU185060.las	1	615.01	796.71
	2	615.056	707.849
	7	620.306	634.158
14RMU185075.las	1	628.466	765.076
	2	627.943	707.892
14RMU185090.las	1	659.999	736.898
	2	658.841	717.085
	7	498.761	498.761
14RMU185105.las	1	661.603	729.659
	2	661.531	717.008
	7	533.231	581.345
14RMU185120.las	1	672.847	799.769
	2	672.876	722.384
	7	571.022	687.386
14RMU185135.las	1	686.424	839.282
	2	685.741	723.61
	18	872.446	872.47
14RMU185150.las	1	698.39	768.736
	2	697.521	732.091
14RMU185165.las	1	697.366	828.686
	2	696.932	735.367

DPH-1.4 Report on Elevation by Class for Tiled Data - continued

File	Class	Z Min	Z Max
	7	714.121	716.936
14RMU185180.las	1	685.038	813.377
	2	685.523	734.816
	7	550.648	719.081
14RMU185195.las	1	690.321	783.787
	2	689.982	731.588
	7	566.772	724.549
	18	889.253	894.618
14RMU185210.las	1	704.881	784.189
	2	704.064	732.198
	7	711.349	726.062
14RMU185225.las	1	695.896	811.225
	2	695.534	727.674
	7	694.352	721.881
14RMU185240.las	1	680.746	819.067
	2	680.395	722.207
	7	685.618	701.895
14RMU185255.las	1	673.128	865.599
	2	672.324	721.233
	7	676.755	713.964
14RMU185270.las	1	664.215	723.58
	2	664.377	711.225
	7	597.716	701.564
14RMU185285.las	1	655.523	787.999
	2	655.539	693.268
	7	599.159	670.165
14RMU185300.las	1	646.449	843.128
	2	646.41	697.294
	7	512.97	666.061
	18	859.461	865.041
14RMU185315.las	1	636.445	702.739
	2	635.965	695.316
	7	504.771	663.773
14RMU185330.las	1	625.235	678.478
	2	624.927	668.013
	7	634.531	634.531
	18	818.781	818.781

DPH-1.4 Report on Elevation by Class for Tiled Data - continued

File	Class	Z Min	Z Max
14RMU185345.las	1	620.219	684.671
	2	619.569	676.925
	7	657.533	657.533
14RMU185360.las	1	614.293	692.237
	2	613.952	676.253
	7	621.276	625.606
14RMU185375.las	1	612.303	714.385
	2	611.954	660.761
	7	616.277	617.423
	18	813.555	813.555
14RMU185390.las	1	617.087	689.047
	2	617.05	682.045
	7	664.294	664.294
14RMU185405.las	1	605.377	675.372
	2	604.324	670.605
	7	610.537	610.537
14RMU185420.las	1	622.679	695.625
	2	622.019	678.812
	7	648.757	648.757
14RMU185435.las	1	615.254	696.536
	2	614.326	690.97
	7	635.195	646.977
14RMU185450.las	1	620.055	748.842
	2	619.674	691.009
	7	617.648	617.648
14RMU185465.las	1	602.437	685.697
	2	601.908	677.605
14RMU185480.las	1	595.363	685.725
	2	594.859	653.326
	7	475.319	646.376
	18	766.681	772.576
14RMU185495.las	1	624.054	822.912
	2	624.011	693.833
	7	532.745	684.31
	18	815.97	818.81
14RMU185510.las	1	630.105	776.055
	2	629.682	692.33

DPH-1.4 Report on Elevation by Class for Tiled Data - continued

File	Class	Z Min	Z Max
	7	474.118	683.502
14RMU185525.las	1	641.56	765.234
	2	641.169	686.13
	7	646.789	671.162
14RMU185540.las	1	633.666	712.68
	2	633.079	670.141
	7	585.062	659.491
14RMU185555.las	1	618.689	746.073
	2	618.423	679.988
	7	558.367	626.903
	18	817.051	817.051
14RMU185570.las	1	605.716	683.715
	2	605.484	677.006
	7	500.486	633.605
14RMU185585.las	1	595.349	692.398
	2	595.193	669.501
	7	599.681	599.681
14RMU185600.las	1	555.908	679.91
	2	555.893	636.304
	7	442.608	607.95
14RMU185615.las	1	541.677	713.176
	2	540.982	624.575
	7	550.295	608.139
14RMU185630.las	1	531.775	633.27
	2	531.814	611.054
	7	384.196	590.994
	9	531.744	535.025
	10	531.768	535.441
14RMU185645.las	1	527.577	674.119
	2	527.633	607.96
	7	370.231	523.997
	9	527.609	532.619
	10	527.583	532.925
	18	688.616	722.571
14RMU200015.las	1	575.425	715.841
	2	575.46	711.484
	7	625.195	663.017
14RMU200030.las			

DPH-1.4 Report on Elevation by Class for Tiled Data - continued

File	Class	Z Min	Z Max
	1	605.641	819.791
	2	605.046	706.79
14RMU200045.las	1	590.455	720.424
	2	590.452	708.718
	7	622.151	627.743
14RMU200060.las	1	591.953	717.081
	2	591.83	700.8
	7	609.575	643.885
14RMU200075.las	1	625.909	802.124
	2	625.169	718.279
	7	672.541	694.389
	18	842.632	862.267
14RMU200090.las	1	647.046	723.032
	2	646.588	713.306
14RMU200105.las	1	637.817	736.675
	2	637.782	700.514
	7	650.593	683.219
14RMU200120.las	1	641.543	815.65
	2	641.508	707.815
	7	679.47	688.291
14RMU200135.las	1	650.206	771.526
	2	650.073	711.526
	7	658.98	659.301
14RMU200150.las	1	671.319	803.979
	2	670.872	722.571
14RMU200165.las	1	678.265	736.752
	2	678.085	728.299
	7	717.66	717.66
14RMU200180.las	1	703.709	752.212
	2	703.74	734.828
	7	707.816	727.938
	18	875.786	875.792
14RMU200195.las	1	702.418	748.995
	2	703.746	734.657
	7	607.315	728.116
14RMU200210.las	1	704.226	863.271

DPH-1.4 Report on Elevation by Class for Tiled Data - continued

File	Class	Z Min	Z Max
	2	704.247	733.947
	7	574.466	716.126
14RMU200225.las	1	688.359	742.21
	2	688.12	725.921
	7	536.854	717.705
	18	886.753	886.753
14RMU200240.las	1	683.651	787.137
	2	685.908	724.546
	7	688.203	713.023
	18	888.361	888.361
14RMU200255.las	1	690.387	731.636
	2	689.819	723.172
	7	560.394	712.784
	18	878.723	881.601
14RMU200270.las	1	671.335	821.191
	2	671.369	711.227
	7	594.024	691.634
14RMU200285.las	1	661.967	843.986
	2	661.577	703.631
	7	565.7	691.883
14RMU200300.las	1	651.048	802.823
	2	650.951	699.159
	7	527.781	682.089
	18	848.029	848.226
14RMU200315.las	1	631.506	777.01
	2	631.19	687.885
	7	484.952	647.955
14RMU200330.las	1	624.125	692.235
	2	623.995	686.528
	7	581.795	644.492
14RMU200345.las	1	619.128	697.514
	2	618.649	690.398
	7	508.677	654.63
	18	831.787	831.787
14RMU200360.las	1	616.236	729.974
	2	616.251	689.23
	7	569.178	579.01
14RMU200375.las			

DPH-1.4 Report on Elevation by Class for Tiled Data - continued

File	Class	Z Min	Z Max
	1	621.715	767.623
	2	620.813	671.803
	7	648.271	648.271
14RMU200390.las	1	628.666	697.931
	2	628.634	689.278
	7	650.52	650.52
	18	845.284	847.987
14RMU200405.las	1	617.093	693.214
	2	616.455	686.322
	7	503.48	635.94
14RMU200420.las	1	652.896	706.513
	2	652.831	700.676
	7	654.665	674.606
14RMU200435.las	1	637.575	708.522
	2	636.916	699.189
	7	660.715	660.715
14RMU200450.las	1	624.843	700.826
	2	624.21	694.25
14RMU200465.las	1	611.899	749.737
	2	611.289	656.29
	7	631.798	634.896
	18	781.673	787.676
14RMU200480.las	1	614.205	674.854
	2	614.962	665.636
	7	613.391	653.442
14RMU200495.las	1	624.013	788.681
	2	624.115	680.555
	7	533.426	660.253
14RMU200510.las	1	650.17	784.295
	2	653.095	693.173
	7	577.172	686.626
14RMU200525.las	1	645.962	770.894
	2	647.168	692.339
	7	491.231	656.73
	18	821.863	835.096
14RMU200540.las	1	635.321	802.393
	2	634.916	680.5

DPH-1.4 Report on Elevation by Class for Tiled Data - continued

File	Class	Z Min	Z Max
	7	591.871	660.648
14RMU200555.las	1	632.464	692.017
	2	631.642	682.416
	7	570.406	660.055
14RMU200570.las	1	607.882	703.96
	2	607.298	669.863
	7	445.402	660.602
14RMU200585.las	1	596.161	759.634
	2	595.627	664.778
	7	453.274	615.315
	18	790.577	806.722
14RMU200600.las	1	564.978	704.105
	2	564.944	637.103
	7	499.197	586.462
	18	771.249	780.977
14RMU200615.las	1	542.584	725.463
	2	542.153	634.777
	7	501.073	614.261
14RMU200630.las	1	541.882	646.836
	2	540.794	621.435
	7	466.907	590.994
	18	792.707	792.707
14RMU200645.las	1	526.832	691.092
	2	526.893	644.853
	7	529.549	587.998
	9	526.877	529.086
	10	526.885	529.602
14RMU215015.las	1	551.991	733.185
	2	552.034	704.097
	7	523.092	576.902
14RMU215030.las	1	560.15	760.09
	2	559.861	696.015
	7	561.977	607.939
	18	761.492	765.554
14RMU215045.las	1	577.391	717.372
	2	577.329	700.746
	7	587.906	626.928
14RMU215060.las			

DPH-1.4 Report on Elevation by Class for Tiled Data - continued

File	Class	Z Min	Z Max
	1	596.412	773.116
	2	595.811	709.027
	7	619.8	619.8
14RMU215075.las	1	633.192	785.52
	2	632.744	704.097
	7	516.785	536.167
14RMU215090.las	1	621.854	758.336
	2	621.134	705.653
14RMU215105.las	1	617.154	834.666
	2	616.664	695.775
	7	526.37	627.998
	18	836.937	836.937
14RMU215120.las	1	626.272	743.034
	2	626.201	694.562
	7	676.651	676.651
14RMU215135.las	1	640.288	778.98
	2	640.139	699.321
	7	532.493	532.493
	18	859.995	862.991
14RMU215150.las	1	653.122	799.293
	2	652.717	722.824
14RMU215165.las	1	676.997	790.898
	2	677.01	734.702
14RMU215180.las	1	702.778	787.985
	2	702.744	734.871
	7	703.064	709.306
14RMU215195.las	1	690.378	785.265
	2	690.06	725.396
	7	618.599	695.819
14RMU215210.las	1	683.504	737.799
	2	683.066	729.316
	7	637.818	707.567
	18	854.287	854.287
14RMU215225.las	1	683.758	842.371
	2	683.396	718.324
	7	657.211	709.186
14RMU215240.las			

DPH-1.4 Report on Elevation by Class for Tiled Data - continued

File	Class	Z Min	Z Max
	1	673.326	764.243
	2	673.048	710.868
	7	675.073	699.391
14RMU215255.las	1	667.69	806.578
	2	670.012	717.982
	7	550.526	704.349
14RMU215270.las	1	674.285	816.662
	2	674.215	717.54
	7	520.141	709.022
14RMU215285.las	1	646.875	791.346
	2	646.425	705.719
	7	543.424	691.34
14RMU215300.las	1	635.124	680.192
	2	634.994	671.359
	7	481.011	645.844
14RMU215315.las	1	628.829	693.034
	2	628.888	688.512
	7	527.417	656.567
	18	842.1	847.615
14RMU215330.las	1	629.709	748.338
	2	628.967	687.777
14RMU215345.las	1	639.026	740.725
	2	639.047	697.953
	7	580.55	659.151
14RMU215360.las	1	633.189	765.209
	2	632.509	688.556
	7	508.845	664.793
14RMU215375.las	1	647.871	700.204
	2	647.4	694.762
	7	553.464	669.203
14RMU215390.las	1	643.248	714.368
	2	643.121	701.787
14RMU215405.las	1	629.737	698.244
	2	629.422	690.596
	7	552.902	653.343
14RMU215420.las	1	655.106	710.812

DPH-1.4 Report on Elevation by Class for Tiled Data - continued

File	Class	Z Min	Z Max
	2	654.877	701.785
14RMU215435.las	1	657.297	707.268
	2	656.803	701.68
14RMU215450.las	1	626.658	690.126
	2	626.291	684.938
	18	834.204	834.204
14RMU215465.las	1	621.149	808.584
	2	620.697	689.933
	7	547.357	547.357
	18	828.998	829.057
14RMU215480.las	1	632.512	791.548
	2	634.73	695.712
	7	496.839	683.339
	18	864.196	864.311
14RMU215495.las	1	641.958	776.556
	2	641.298	698.33
	7	585.719	690.323
	18	827.943	827.944
14RMU215510.las	1	664.187	787.402
	2	663.806	701.876
	7	568.895	688.536
14RMU215525.las	1	654.379	816.254
	2	656.377	691.44
	7	639.111	668.517
14RMU215540.las	1	658.5	779.073
	2	657.992	697.646
	7	537.261	674.302
14RMU215555.las	1	639.594	725.454
	2	638.926	688.235
	7	616.088	655.328
	18	824.38	824.38
14RMU215570.las	1	626.702	748.011
	2	626.064	677.496
	7	627.694	635.608
14RMU215585.las	1	595.209	738.423
	2	595.218	666.865
	7	473.467	625.584

DPH-1.4 Report on Elevation by Class for Tiled Data - continued

File	Class	Z Min	Z Max
	18	825.303	825.303
14RMU215600.las	1	590.777	731.182
	2	590.328	652.334
	7	454.172	630.806
14RMU215615.las	1	574.572	686.736
	2	574.625	646.789
	7	479.058	490.593
14RMU215630.las	1	587.304	798.394
	2	586.831	660.954
	7	619.477	622.628
	18	806.503	806.503
14RMU215645.las	1	571.223	760.853
	2	571.233	649.8
	7	420.454	598.608
14RMU230015.las	1	543.218	702.133
	2	543.105	693.784
	7	549.646	619.924
	9	546.069	547.34
	10	546.078	547.813
14RMU230030.las	1	551.4	695.238
	2	551.397	686.28
	7	554.678	663.444
14RMU230045.las	1	600.851	721.866
	2	600.243	706
14RMU230060.las	1	606.619	719.283
	2	605.928	709.339
14RMU230075.las	1	596.952	777.535
	2	596.114	697.518
	7	490.522	608.013
	18	865.148	865.148
14RMU230090.las	1	588.886	701.403
	2	589.009	691.904
	7	592.965	636.327
	9	588.837	595.618
	10	588.913	597.24
14RMU230105.las	1	613.091	758.025
	2	612.836	693.744

DPH-1.4 Report on Elevation by Class for Tiled Data - continued

File	Class	Z Min	Z Max
	7	478.189	666.457
14RMU230120.las	1	626.32	814.811
	2	626.266	707.911
	7	635.918	657.555
14RMU230135.las	1	653.984	790.93
	2	653.888	716.891
	7	606.468	693.272
14RMU230150.las	1	666.75	729.525
	2	666.281	721.19
14RMU230165.las	1	696.429	807.695
	2	696.381	735.718
14RMU230180.las	1	709.597	850.54
	2	710.348	736.472
	7	590.672	723.645
14RMU230195.las	1	690.635	732.174
	2	690.675	726.065
	7	690.135	712.066
14RMU230210.las	1	679.995	758.126
	2	679.565	715.488
	7	565.838	701.295
14RMU230225.las	1	671.707	763.799
	2	671.341	713.294
	7	546.567	698.994
14RMU230240.las	1	666.251	720.678
	2	665.603	708.543
	7	575.837	694.176
14RMU230255.las	1	660.266	757.76
	2	660.01	697.617
	7	627.87	682.229
	18	840.001	840.001
14RMU230270.las	1	656.36	823.456
	2	656.34	704.544
	7	634.759	690.889
14RMU230285.las	1	644.583	766.69
	2	644.57	703.474
	7	535.159	682.659

DPH-1.4 Report on Elevation by Class for Tiled Data - continued

File	Class	Z Min	Z Max
14RMU230300.las	1	638.397	760.964
	2	637.787	699.745
	7	479.753	669.497
	18	809.846	827.11
14RMU230315.las	1	652.084	776.597
	2	651.987	704.057
	7	498.416	687.532
	18	823.009	823.009
14RMU230330.las	1	651.46	813.891
	2	651.178	702.033
	7	525.681	617.778
	18	858.043	858.043
14RMU230345.las	1	663.786	708.812
	2	663.164	702.428
	7	521.182	620.691
14RMU230360.las	1	645.252	728.394
	2	644.789	690.208
	7	619.7	648.95
14RMU230375.las	1	665.23	814.25
	2	665.029	705.326
	7	601.144	677.104
14RMU230390.las	1	658.844	709.694
	2	658.849	703.726
	7	654.636	657.656
14RMU230405.las	1	650.883	765.706
	2	650.504	691.618
	7	501.011	501.011
14RMU230420.las	1	665.657	709.474
	2	665.284	703.525
	7	649.549	680.18
14RMU230435.las	1	655.49	705.283
	2	654.61	700.121
14RMU230450.las	1	630.952	753.914
	2	630.613	694.11
	7	655.865	655.865
14RMU230465.las	1	641.687	708.744
	2	641.711	702.289

DPH-1.4 Report on Elevation by Class for Tiled Data - continued

File	Class	Z Min	Z Max
	7	650.209	657.934
14RMU230480.las	1	661.432	790.072
	2	662.08	706.596
	7	575.614	700.377
14RMU230495.las	1	669.598	753.61
	2	669.035	709.009
	7	601.118	699.943
14RMU230510.las	1	667.564	820.966
	2	668.715	703.671
	7	665.606	696.836
14RMU230525.las	1	669.226	733.961
	2	668.397	703.901
	7	692.434	693.081
	18	838.35	838.423
14RMU230540.las	1	666.548	814
	2	665.966	700.236
	7	621.756	691.803
14RMU230555.las	1	649.023	817.797
	2	648.604	693.406
	7	590.95	643.369
14RMU230570.las	1	643.514	784.903
	2	642.871	693.194
	7	577.043	680.085
14RMU230585.las	1	621.444	712.9
	2	620.642	683.922
	7	560.186	612.437
14RMU230600.las	1	622.324	699.68
	2	621.529	683.057
	7	642.449	649.139
14RMU230615.las	1	608.047	701.543
	2	607.254	668.588
	7	589.365	654.986
14RMU230630.las	1	600.172	677.39
	2	599.811	671.295
	7	635.093	635.093
14RMU230645.las	1	567.947	659.612

DPH-1.4 Report on Elevation by Class for Tiled Data - continued

File	Class	Z Min	Z Max
	2	567.915	653.478
	7	419.861	510.977
14RMU245015.las	1	537.446	692.058
	2	537.442	685.808
	7	567.511	582.024
	9	538.628	542.803
	10	538.684	542.777
14RMU245030.las	1	541.725	697.563
	2	541.722	685.558
	7	501.229	579.639
	9	541.695	551.447
	10	541.658	551.154
14RMU245045.las	1	548.372	695.783
	2	548.394	682.34
	7	566.377	600.916
	9	548.279	553.87
	10	548.286	553.898
14RMU245060.las	1	564.053	717.925
	2	563.928	695.382
	7	554.247	614.192
	9	563.739	568.378
	10	563.865	582.712
	18	757.507	1093.065
14RMU245075.las	1	567.948	696.14
	2	567.75	691.335
	7	579.153	610.2
	9	567.66	603.312
	10	567.668	613.44
14RMU245090.las	1	585.29	820.184
	2	584.502	699.69
	7	590.422	665.579
	9	588.904	600.771
	10	586.813	601.783
14RMU245105.las	1	622.656	825.613
	2	622.567	702.055
	7	538.451	684.846
14RMU245120.las	1	627.297	770.982
	2	627.111	697.851
	7	592.92	660.073
	18	854.233	864.16

DPH-1.4 Report on Elevation by Class for Tiled Data - continued

File	Class	Z Min	Z Max
14RMU245135.las	1	643.718	719.83
	2	643.546	713.566
	7	606.204	606.204
14RMU245150.las	1	674.132	806.229
	2	673.621	724.705
	7	561.214	561.214
14RMU245165.las	1	699.587	828.138
	2	699.279	732.475
	7	554.628	711.691
14RMU245180.las	1	706.997	837.047
	2	706.794	731.587
	7	581.141	714.177
14RMU245195.las	1	694.234	738.749
	2	693.802	723.221
	7	693.194	716.448
14RMU245210.las	1	680.944	824.812
	2	680.983	719.205
	7	594.038	711.948
	18	863.828	863.828
14RMU245225.las	1	675.768	728.478
	2	675.152	718.389
	7	528.692	707.855
	18	875.15	875.15
14RMU245240.las	1	665.27	812.421
	2	664.901	704.178
	7	587.667	691.144
	18	858.207	869.535
14RMU245255.las	1	654.116	835.542
	2	653.801	692.906
	7	560.456	678.626
	18	841.123	841.123
14RMU245270.las	1	646.206	700.778
	2	649.148	687.466
	7	532.899	665.037
14RMU245285.las	1	644.16	733.253
	2	644.137	689.768
	7	516.818	670.436
14RMU245300.las			

DPH-1.4 Report on Elevation by Class for Tiled Data - continued

File	Class	Z Min	Z Max
	1	641.935	848.326
	2	643.772	705.08
	7	508.23	698.449
	18	864.783	864.783
14RMU245315.las	1	663.413	831.679
	2	663.057	703.922
	7	510.108	675.952
	18	849.518	859.966
14RMU245330.las	1	666.623	714.907
	2	665.909	706.966
	7	648.09	672.759
14RMU245345.las	1	671.354	834.786
	2	670.986	706.982
	7	688.033	690.066
14RMU245360.las	1	660.14	707.836
	2	659.633	700.632
	7	514.817	690.551
14RMU245375.las	1	668.762	718.799
	2	668.369	710.873
	7	530.066	694.756
14RMU245390.las	1	673.962	736.54
	2	673.895	714.271
	7	684.608	685.116
14RMU245405.las	1	669.267	804.786
	2	669.296	711.538
	7	699.32	704.894
14RMU245420.las	1	675.969	722.848
	2	675.589	713.642
14RMU245435.las	1	660.929	718.368
	2	660.463	710.976
14RMU245450.las	1	647.656	698.27
	2	647.667	694.413
	7	665.972	665.972
14RMU245465.las	1	657.245	710.099
	2	656.932	702.265
14RMU245480.las	1	668.405	835.493

DPH-1.4 Report on Elevation by Class for Tiled Data - continued

File	Class	Z Min	Z Max
	2	668.066	706.11
	7	599.854	696.511
14RMU245495.las	1	686.856	793.665
	2	687.209	708.825
	7	536.489	701.366
	18	868.18	868.18
14RMU245510.las	1	683.937	820.271
	2	683.811	707.245
	7	536.462	697.03
14RMU245525.las	1	675.215	797.901
	2	674.142	702.423
	7	625.411	688.918
14RMU245540.las	1	657.409	800.566
	2	660.03	694.38
	7	643.416	672.411
	18	823.539	823.63
14RMU245555.las	1	652.817	810.776
	2	652.127	693.586
	7	509.073	634.694
14RMU245570.las	1	646.406	719.356
	2	646.421	691.076
	7	575.81	649.797
	18	850.52	850.52
14RMU245585.las	1	644.948	768.869
	2	644.558	688.836
	7	545.615	656.786
	18	844.388	844.388
14RMU245600.las	1	623.862	738.33
	2	623.718	672.559
	7	618.325	621.216
	18	823.749	823.749
14RMU245615.las	1	609.602	735.001
	2	609.046	652.843
	7	526.651	616.192
14RMU245630.las	1	594.061	758.645
	2	593.709	649.819
	7	444.646	592.859
	18	777.388	790.393

DPH-1.4 Report on Elevation by Class for Tiled Data - continued

File	Class	Z Min	Z Max
14RMU245645.las	1	566.666	740.652
	2	566.71	653.303
	7	422.553	597.88
14RMU260015.las	1	554.06	719.407
	2	553.944	706.589
	7	563.409	593.738
	18	2353.83	2353.869
14RMU260030.las	1	550.315	768.154
	2	550.019	676.267
	7	561.579	573.243
	9	549.92	577.044
	10	549.953	580.964
14RMU260045.las	1	553.482	711.404
	2	553.31	692.743
	7	560.643	580.131
	9	553.217	561.567
	10	553.271	562.7
14RMU260060.las	1	558.574	723.199
	2	558.502	682.97
	7	565.602	629.524
	9	558.357	564.835
	10	558.422	564.462
14RMU260075.las	1	573.478	733.071
	2	573.452	697.372
	7	581.76	629.211
	9	573.416	574.61
	10	573.395	574.866
14RMU260090.las	1	579.474	702.447
	2	579.151	695.027
	7	527.319	618.138
	18	788.469	803.255
14RMU260105.las	1	592.829	785.902
	2	592.337	692.918
	7	542.714	666.587
	9	597.506	600.187
	10	596.493	605.554
14RMU260120.las	1	604.584	772.839
	2	604.597	695.56
	7	409.358	630.863
	9	615.587	616.359

DPH-1.4 Report on Elevation by Class for Tiled Data - continued

File	Class	Z Min	Z Max
	10	613.718	619.771
	18	761.602	902.115
14RMU260135.las	1	616.202	819.093
	2	616.191	703.313
	7	632.158	662.192
14RMU260150.las	1	662.091	750.099
	2	661.661	719.84
	7	675.623	690.235
14RMU260165.las	1	683.839	753.156
	2	683.496	723.719
14RMU260180.las	1	694.735	787.964
	2	694.756	723.41
	7	694.803	713.01
14RMU260195.las	1	691.681	730.302
	2	691.425	719.932
	7	604.612	712.218
14RMU260210.las	1	681.879	745.205
	2	681.301	718.197
	7	583.73	698.029
14RMU260225.las	1	674.909	842.976
	2	673.843	716.991
	7	626.047	696.375
14RMU260240.las	1	665.337	711.662
	2	664.418	701.145
	7	563.386	689.911
14RMU260255.las	1	655.157	777.754
	2	655.167	690.589
	7	497.384	675.842
	18	846.396	846.396
14RMU260270.las	1	651.274	715.836
	2	652.363	699.918
	7	520.929	684.096
	18	843.205	843.205
14RMU260285.las	1	655.672	710.7
	2	655.591	701.858
	7	500.876	694.231
	18	840.768	840.768

DPH-1.4 Report on Elevation by Class for Tiled Data - continued

File	Class	Z Min	Z Max
14RMU260300.las	1	658.332	810.953
	2	657.877	704.912
	7	508.944	691.196
	18	879.611	879.611
14RMU260315.las	1	676.386	827.529
	2	676.32	709.614
	7	549.268	698.057
14RMU260330.las	1	678.781	724.542
	2	678.403	713.924
	7	555.867	697.985
14RMU260345.las	1	689.758	725.969
	2	689.767	714.648
	7	525.082	689.607
	18	879.599	882.571
14RMU260360.las	1	670.787	711.473
	2	670.052	702.649
	7	543.975	543.975
14RMU260375.las	1	674.019	723.237
	2	673.697	709.332
	7	518.925	543.723
14RMU260390.las	1	679.451	803.343
	2	679.452	711.935
	7	662.203	667.893
14RMU260405.las	1	673.393	794.692
	2	673.056	709.612
	7	622.861	688.839
14RMU260420.las	1	683.459	732.664
	2	683.002	712.024
	7	693.674	693.674
14RMU260435.las	1	664.447	727.404
	2	664.017	708.739
	7	678.322	696.112
14RMU260450.las	1	667.291	717.659
	2	666.71	713.809
	7	691.724	697.351
14RMU260465.las	1	669.661	829.188
	2	669.174	709.81

DPH-1.4 Report on Elevation by Class for Tiled Data - continued

File	Class	Z Min	Z Max
14RMU260480.las	1	676.979	790.624
	2	676.88	711.659
	7	625.465	704.385
14RMU260495.las	1	683.714	839.018
	2	686.91	710.409
	7	669.382	703.25
	18	841.737	864.027
14RMU260510.las	1	674.319	832.635
	2	675.912	707.846
	7	617.627	701.852
14RMU260525.las	1	659.135	811.227
	2	658.958	696.278
	7	658.407	688.635
14RMU260540.las	1	649.502	785.007
	2	648.878	693.112
	7	647.546	656.534
14RMU260555.las	1	637.841	777.268
	2	637.49	692.473
	7	640.233	667.598
	18	818.881	827.704
14RMU260570.las	1	626.281	686.625
	2	626.002	679.078
	7	494.65	645.21
14RMU260585.las	1	615.715	717.844
	2	615.755	671.805
	7	456.692	634.745
14RMU260600.las	1	606.709	743.959
	2	606.695	669.944
	7	489.663	588.098
14RMU260615.las	1	593.749	772.206
	2	593.643	647.493
	7	463.304	625.949
	18	793.134	793.206
14RMU260630.las	1	580.475	743.599
	2	580.133	646.521
	7	436.57	625.638
14RMU260645.las	1	564.648	712.393

DPH-1.4 Report on Elevation by Class for Tiled Data - continued

File	Class	Z Min	Z Max
	2	564.642	669.822
	7	466.31	614.164
14RMU275015.las	1	591.526	804.759
	2	591.413	718.629
	7	540.03	628.612
14RMU275030.las	1	584.098	763.771
	2	582.968	700.913
	7	424.397	570.884
14RMU275045.las	1	599.18	713.019
	2	598.566	695.769
	7	599.513	619.024
14RMU275060.las	1	595.9	698.806
	2	594.849	695.182
	7	584.865	584.865
14RMU275075.las	1	623.813	719.013
	2	622.988	709.93
14RMU275090.las	1	614.605	720.926
	2	614.054	695.067
	7	517.9	517.9
14RMU275105.las	1	605.715	784.87
	2	605.684	709.628
	7	519.105	635.588
14RMU275120.las	1	607.474	804.95
	2	607.411	701.719
	7	608.192	624.271
14RMU275135.las	1	616.412	738.756
	2	616.456	697.283
	7	626.208	626.208
14RMU275150.las	1	639.15	778.005
	2	638.374	706.893
	7	645.125	670.311
14RMU275165.las	1	664.596	803.488
	2	664.465	713.835
	7	670.404	680.216
14RMU275180.las	1	689.949	786.366
	2	689.904	725.494

DPH-1.4 Report on Elevation by Class for Tiled Data - continued

File	Class	Z Min	Z Max
	7	712.778	717.183
	18	866.09	866.233
14RMU275195.las	1	694.22	732.665
	2	694.725	723.731
	7	592.064	707.679
	18	862.223	865.05
14RMU275210.las	1	678.725	721.911
	2	678.276	713.717
	7	625.959	701.674
14RMU275225.las	1	671.375	717.423
	2	671.618	709.871
	7	667.868	696.994
	18	840.91	840.91
14RMU275240.las	1	666.115	830.753
	2	665.856	701.28
	7	528.378	691.49
	18	836.856	836.856
14RMU275255.las	1	660.763	814.967
	2	661.232	692.312
	7	601.988	674.493
	18	847.999	847.999
14RMU275270.las	1	665.999	796.952
	2	665.987	705.222
	7	643.079	697.339
14RMU275285.las	1	680.273	841.208
	2	679.627	706.423
	7	613.418	698.02
14RMU275300.las	1	667.901	823.913
	2	667.458	702.854
	7	565.332	690.209
	18	850.24	855.772
14RMU275315.las	1	682.611	796.364
	2	682.627	713.504
	7	514.805	704.894
	18	860.984	864.001
14RMU275330.las	1	691.323	823.383
	2	690.639	713.061
	18	871.827	888.421

DPH-1.4 Report on Elevation by Class for Tiled Data - continued

File	Class	Z Min	Z Max
14RMU275345.las	1	689.99	758.928
	2	689.524	712.571
	7	537.941	706.125
	18	884.356	884.356
14RMU275360.las	1	682.845	853.208
	2	682.627	708.309
	7	521.563	700.832
	18	846.195	856.365
14RMU275375.las	1	676.094	836.642
	2	675.968	709.526
	7	583.359	601.786
14RMU275390.las	1	664.632	803.112
	2	664.64	700.59
	7	663.615	666.664
14RMU275405.las	1	662.858	807.421
	2	662.535	700.822
	7	667.413	679.05
	17	670.534	670.605
14RMU275420.las	1	668.675	710.195
	2	668.043	702.56
14RMU275435.las	1	670.858	721.046
	2	670.091	710.919
	7	700.321	700.321
14RMU275450.las	1	673.145	720.615
	2	672.837	706.876
14RMU275465.las	1	677.463	717.468
	2	677.1	708.237
	7	615.774	618.908
14RMU275480.las	1	677.796	769.261
	2	678.646	708.983
	7	669.737	699.419
	18	863.933	863.935
14RMU275495.las	1	677.531	751.182
	2	677.522	710.412
	7	675.511	702.825
14RMU275510.las	1	668.813	781.761
	2	669.095	706.67

DPH-1.4 Report on Elevation by Class for Tiled Data - continued

File	Class	Z Min	Z Max
	7	625.536	694.483
14RMU275525.las	1	663.166	843.039
	2	662.666	700.621
	7	674.894	675.396
	18	838.699	863.844
14RMU275540.las	1	656.214	737.941
	2	657.532	701.722
	7	615.006	674.918
	18	817.769	817.769
14RMU275555.las	1	649.728	731.364
	2	649.162	701.207
14RMU275570.las	1	632.619	782.952
	2	631.782	692.203
	7	574.162	647.345
14RMU275585.las	1	615.353	748.853
	2	614.751	688.268
	7	573.938	659.889
14RMU275600.las	1	605.881	679.861
	2	605.631	673.695
	7	554.031	594.947
14RMU275615.las	1	597.984	668.66
	2	597.686	654.176
	7	612.184	637.931
14RMU275630.las	1	602.447	701.601
	2	601.988	654.905
	7	615.401	642.452
	18	780.577	786.151
14RMU275645.las	1	593.875	764.188
	2	593.843	659.548
	7	500.599	639.264
	18	824.605	824.605
14RMU290015.las	1	640.457	726.94
	2	638.792	717.438
14RMU290030.las	1	614.894	712.167
	2	614.427	701.371
	7	629.91	631.841
14RMU290045.las			

DPH-1.4 Report on Elevation by Class for Tiled Data - continued

File	Class	Z Min	Z Max
	1	624.33	716.535
	2	624.284	700.474
14RMU290060.las	1	623.644	711.806
	2	623.115	705.714
	7	593.384	602.417
	18	857.605	857.605
14RMU290075.las	1	639.307	745.241
	2	638.355	707.073
14RMU290090.las	1	640.973	740.562
	2	640.741	712.381
	7	549.538	662.123
14RMU290105.las	1	644.026	735.584
	2	644.044	714.009
	7	643.973	687.884
	18	2339.048	2339.127
14RMU290120.las	1	634.905	793.398
	2	634.91	713.323
	7	481.932	665.996
14RMU290135.las	1	642.39	784.372
	2	641.804	709.22
	7	645.153	687.745
14RMU290150.las	1	642.719	753.98
	2	642.322	710.307
	7	509.422	680.265
14RMU290165.las	1	681.147	733.684
	2	681.008	724.922
	7	686.148	686.148
14RMU290180.las	1	694.474	864.973
	2	694.272	724.901
	7	695.531	699.085
	18	877.95	878.071
14RMU290195.las	1	688.445	733.803
	2	687.898	718.313
	7	686.681	708.917
14RMU290210.las	1	681.262	726.163
	2	681.068	714.226
	7	563.29	707.303

DPH-1.4 Report on Elevation by Class for Tiled Data - continued

File	Class	Z Min	Z Max
14RMU290225.las	1	671.758	719.42
	2	671.279	711.686
	7	581.102	697.67
14RMU290240.las	1	667.284	806.816
	2	666.521	701.284
	7	595.268	676.43
14RMU290255.las	1	665.18	817.562
	2	664.604	701.228
	7	514.672	688.654
	18	846.669	846.669
14RMU290270.las	1	672.817	714.997
	2	673.348	707.694
	7	563.946	700.304
	18	857.1	857.1
14RMU290285.las	1	683.295	813.393
	2	683.287	712.299
	7	522.208	701.113
14RMU290300.las	1	683.319	840.151
	2	682.941	715.525
	7	609.749	695.115
14RMU290315.las	1	681.848	841.358
	2	681.373	716.313
	7	531.444	696.7
14RMU290330.las	1	671.138	785.335
	2	671.034	706.61
	7	642.067	644.743
14RMU290345.las	1	677.449	813.066
	2	676.766	712.064
14RMU290360.las	1	667.797	710.246
	2	669.547	703.859
	7	585.563	668.49
14RMU290375.las	1	660.808	711.503
	2	660.326	700.775
	7	687.684	687.684
14RMU290390.las	1	658.972	707.337
	2	658.948	697.874
14RMU290405.las			

DPH-1.4 Report on Elevation by Class for Tiled Data - continued

File	Class	Z Min	Z Max
	1	649.45	696.778
	2	649.179	691.094
	7	649.007	658.106
14RMU290420.las	1	648.767	696.813
	2	648.298	689.793
	7	653.123	653.123
14RMU290435.las	1	666.198	713.708
	2	665.463	702.813
14RMU290450.las	1	659.845	706.056
	2	659.38	698.689
14RMU290465.las	1	661.501	776.963
	2	660.78	697.58
14RMU290480.las	1	663.682	714.535
	2	663.074	701.584
	7	510.279	692.186
14RMU290495.las	1	659.606	807.265
	2	660.065	696.712
	7	558.674	681.804
	18	849.547	849.951
14RMU290510.las	1	650.216	775.844
	2	651.994	697.115
	7	519.491	668.135
14RMU290525.las	1	653.994	817.745
	2	653.605	697.151
	7	517.154	682.566
14RMU290540.las	1	674.698	824.922
	2	674.375	701.776
	7	687.575	690.04
14RMU290555.las	1	660.602	731.037
	2	660.03	701.414
	7	579.597	635.644
14RMU290570.las	1	648.798	797.743
	2	648.251	696.491
	7	623.659	680.958
14RMU290585.las	1	633.874	700.816
	2	633.165	686.7

DPH-1.4 Report on Elevation by Class for Tiled Data - continued

File	Class	Z Min	Z Max
	7	490.956	640.15
14RMU290600.las	1	618.902	792.927
	2	618.805	673.693
	7	582.119	646.815
14RMU290615.las	1	605.305	664.11
	2	605.008	647.997
14RMU290630.las	1	593.403	673.553
	2	592.998	639.405
	7	495.068	610.921
14RMU290645.las	1	578.293	738.651
	2	578.277	632.644
	7	440.997	570.867
	18	782.973	782.973
14RMU305015.las	1	631.314	840.697
	2	631.106	715.666
14RMU305030.las	1	626.965	757.971
	2	626.163	705.242
	7	462.997	478.188
14RMU305045.las	1	643.896	828.789
	2	643.267	702.577
	7	484.286	484.286
14RMU305060.las	1	641.345	770.919
	2	640.5	710.166
	7	523.943	530.144
14RMU305075.las	1	659.679	796.272
	2	658.938	720.859
	7	528.066	541.388
	18	2306.417	2306.502
14RMU305090.las	1	665.768	769.637
	2	665.652	729.203
14RMU305105.las	1	660.309	827.394
	2	660.17	721.921
	7	654.615	699.804
14RMU305120.las	1	657.611	795.733
	2	657.392	720.522
	7	538.607	687.405

DPH-1.4 Report on Elevation by Class for Tiled Data - continued

File	Class	Z Min	Z Max
	18	845.795	845.824
14RMU305135.las	1	661.56	796.265
	2	661.195	717.991
	7	598.901	604.536
14RMU305150.las	1	669.839	785.166
	2	669.831	725.21
14RMU305165.las	1	693.995	878.021
	2	693.434	733.774
	7	718.268	718.79
14RMU305180.las	1	698.239	752.617
	2	700.676	732.196
	7	705.855	716.304
14RMU305195.las	1	683.591	725.735
	2	683.351	715.102
	7	589.286	695.721
14RMU305210.las	1	676.121	778.265
	2	675.848	708.429
	7	618.111	696.513
14RMU305225.las	1	671.247	708.266
	2	673.133	699.14
	7	566.91	688.367
14RMU305240.las	1	673.621	755.346
	2	673.014	710.42
	7	552.815	699.321
	18	874.724	874.724
14RMU305255.las	1	680.732	777.84
	2	680.164	719.426
	7	608.038	704.314
14RMU305270.las	1	682.296	740.658
	2	683.11	721.244
	7	611.268	713.731
	18	876.497	883.516
14RMU305285.las	1	702.29	862.461
	2	701.991	723.849
	7	609.859	713.93
	18	865.161	865.161
14RMU305300.las			

DPH-1.4 Report on Elevation by Class for Tiled Data - continued

File	Class	Z Min	Z Max
	1	681.833	834.313
	2	681.725	713.251
	7	519.095	698.901
14RMU305315.las	1	669.512	753.913
	2	669.043	704.417
	7	554.046	684.609
14RMU305330.las	1	659.501	828.19
	2	659.168	694.194
	7	500.786	668.132
14RMU305345.las	1	658.594	711.689
	2	658.225	705.018
	7	623.461	681.557
14RMU305360.las	1	659.481	780.566
	2	659.107	704.009
	7	568.49	668.602
	18	852.18	868.749
14RMU305375.las	1	652.146	810.326
	2	653.328	696.142
	7	551.987	551.987
14RMU305390.las	1	654.854	707.682
	2	654.873	697.273
	7	658.75	661.404
14RMU305405.las	1	635.821	698.173
	2	635.524	690.488
	7	672.029	672.029
14RMU305420.las	1	640.308	689.808
	2	639.546	684.779
14RMU305435.las	1	660.124	707.574
	2	659.483	700.035
14RMU305450.las	1	644.158	769.388
	2	643.637	675.935
	7	651.33	654.381
14RMU305465.las	1	653.783	784.766
	2	653.467	697.277
	7	666.649	669.121
14RMU305480.las	1	649.944	698.743

DPH-1.4 Report on Elevation by Class for Tiled Data - continued

File	Class	Z Min	Z Max
	2	649.909	689.219
	7	641.848	673.241
14RMU305495.las	1	641.008	761.745
	2	640.593	689.8
	7	583.233	668.626
14RMU305510.las	1	637.79	706.657
	2	637.744	695.717
	7	483.324	663.051
	17	646.045	646.262
14RMU305525.las	1	644.345	696.954
	2	643.857	687.886
	7	505.854	607.341
14RMU305540.las	1	657.821	781.374
	2	657.218	693.297
	7	661.173	686.214
14RMU305555.las	1	653.636	805.53
	2	653.653	689.751
	7	555.508	654.852
14RMU305570.las	1	637.519	772.162
	2	636.839	688.2
	7	649.22	649.22
	18	816.114	818.218
14RMU305585.las	1	626.419	774.879
	2	626.406	670.393
	7	515.793	634.574
14RMU305600.las	1	617.329	759.33
	2	617.265	660.98
	7	462.477	563.378
	18	780.237	812.435
14RMU305615.las	1	607.262	696.189
	2	607.061	651.576
14RMU305630.las	1	600.449	663.159
	2	599.762	651.512
	7	600.148	628.071
14RMU305645.las	1	607.586	749.818
	2	606.842	653.832
	7	626.371	629.492

DPH-1.4 Report on Elevation by Class for Tiled Data - continued

File	Class	Z Min	Z Max
	18	800.18	800.18
14RMU320015.las	1	595.317	709.937
	2	594.526	703.494
	7	599.342	600.943
14RMU320030.las	1	613.637	714.484
	2	613.327	698.95
14RMU320045.las	1	639.198	754.258
	2	639.169	706.95
14RMU320060.las	1	647.996	727.498
	2	647.914	713.758
	7	614.693	614.693
14RMU320075.las	1	651.414	743.252
	2	650.794	721.326
	7	615.932	615.932
14RMU320090.las	1	681.749	854.875
	2	680.995	733.007
	7	676.109	690.748
14RMU320105.las	1	686.99	796.04
	2	686.989	733.363
	7	705.376	705.376
14RMU320120.las	1	678.543	784.082
	2	678.421	730.376
	7	558.798	719.757
14RMU320135.las	1	678.249	738.696
	2	677.775	719.393
14RMU320150.las	1	682.686	856.609
	2	682.197	727.73
14RMU320165.las	1	705.458	865.119
	2	705.204	735.42
	7	542.012	719.268
14RMU320180.las	1	699.935	813.621
	2	699.66	725.61
	7	587.157	704.675
14RMU320195.las	1	690.515	771.162
	2	690.456	723.717

DPH-1.4 Report on Elevation by Class for Tiled Data - continued

File	Class	Z Min	Z Max
	7	632.546	714.594
14RMU320210.las	1	685.224	723.525
	2	684.903	717.368
	7	579.936	698.939
14RMU320225.las	1	684.486	732.256
	2	684.231	722.353
	7	687.802	701.453
14RMU320240.las	1	689.834	858.225
	2	689.431	726.851
	7	693.458	716.76
14RMU320255.las	1	695.053	821.439
	2	695.852	726.545
	7	565.18	716.477
14RMU320270.las	1	705.36	853.871
	2	706.118	726.079
	7	602.341	719.409
14RMU320285.las	1	700.522	737.653
	2	700.226	723.148
	7	609.562	715.175
14RMU320300.las	1	687.071	800.133
	2	686.872	715.865
	7	598.133	706.18
14RMU320315.las	1	675.362	716.216
	2	675.392	709.543
	7	571.077	694.97
14RMU320330.las	1	659.046	803.054
	2	658.548	702.934
	7	662.798	665.252
14RMU320345.las	1	645.518	713.899
	2	645.144	693.115
	7	518.041	663.257
14RMU320360.las	1	644.122	691.758
	2	643.445	682.629
	7	581.327	661.357
14RMU320375.las	1	641.764	807.384
	2	641.783	683.975

DPH-1.4 Report on Elevation by Class for Tiled Data - continued

File	Class	Z Min	Z Max
	7	541.743	662.746
	18	827.001	832.844
14RMU320390.las	1	632.887	814.251
	2	631.721	681.759
14RMU320405.las	1	629.827	690.667
	2	629.741	681.975
14RMU320420.las	1	628.348	677.044
	2	627.683	670.653
	7	647.925	647.925
14RMU320435.las	1	646.659	696.147
	2	645.785	687.103
14RMU320450.las	1	632.247	725.26
	2	631.606	665.963
	7	628.697	631.767
14RMU320465.las	1	630	761.375
	2	629.353	689.194
	7	536.063	599.473
14RMU320480.las	1	653.913	772.783
	2	653.869	693.278
	7	589.11	675.084
14RMU320495.las	1	631.395	815.025
	2	631.392	676.706
	7	580.51	663.84
	18	802.203	822.821
14RMU320510.las	1	625.288	772.467
	2	625.381	669.302
	7	470.11	650.423
	18	789.922	833.047
14RMU320525.las	1	636.707	809.282
	2	636.457	684.557
	7	647.63	678.553
14RMU320540.las	1	646.188	772.402
	2	645.551	688.522
14RMU320555.las	1	647.876	744.751
	2	647.416	689.512
	7	527.613	674.974

DPH-1.4 Report on Elevation by Class for Tiled Data - continued

File	Class	Z Min	Z Max
14RMU320570.las	1	636.989	685.812
	2	636.491	679.206
	7	587.491	651.921
14RMU320585.las	1	614.577	792.53
	2	614.101	677.161
	7	618.222	653.227
14RMU320600.las	1	615.74	697.205
	2	615.206	678.749
	7	571.608	659.035
14RMU320615.las	1	581.008	662.709
	2	580.691	651.515
	7	631.725	634.602
14RMU320630.las	1	557.182	707.997
	2	556.192	623.035
	18	759.928	803.615
14RMU320645.las	1	551.191	733.399
	2	551.182	627.302
	7	498.832	617.741
	18	748.933	784.828
14RMU335015.las	1	560.028	693.213
	2	560.079	680.016
	7	561.963	630.62
	9	559.987	572.201
	10	560.034	576.769
14RMU335030.las	1	602.857	703.825
	2	602.17	693.199
14RMU335045.las	1	623.528	737.104
	2	622.965	706.35
14RMU335060.las	1	625.872	758.034
	2	625.628	705.52
14RMU335075.las	1	636.903	734.996
	2	636.443	721.128
14RMU335090.las	1	663.325	754.495
	2	662.35	735.906
	7	546.632	610.779
14RMU335105.las	1	686.004	816.782

DPH-1.4 Report on Elevation by Class for Tiled Data - continued

File	Class	Z Min	Z Max
	2	685.88	735.336
	18	874.996	875.037
14RMU335120.las	1	705.196	852.017
	2	705.212	732.919
14RMU335135.las	1	700.67	759.6
	2	700.34	720.956
14RMU335150.las	1	703.473	816.747
	2	703.422	728.569
14RMU335165.las	1	713.247	735.864
	2	712.069	726.911
14RMU335180.las	1	711.637	731.755
	2	711.245	726.359
14RMU335195.las	1	707.415	733.859
	2	707.21	722.617
14RMU335210.las	1	697.519	722.933
	2	697.54	717.477
14RMU335225.las	1	704.24	734.261
	2	707.249	722.993
	7	701.579	713.29
14RMU335240.las	1	712.773	737.96
	2	712.625	727.191
	7	374.029	718.966
14RMU335255.las	1	708.538	734.148
	2	708.223	722.984
	7	711.449	713.729
14RMU335270.las	1	707.264	738.327
	2	707.752	721.313
	7	704.915	709.586
14RMU335285.las	1	695.071	719.152
	2	695.471	712.774
14RMU335300.las	1	682.185	713.855
	2	682.201	706.907
	18	851.454	854.196
14RMU335315.las	1	666.595	778.631

DPH-1.4 Report on Elevation by Class for Tiled Data - continued

File	Class	Z Min	Z Max
	2	666.001	699.816
	7	499.455	639.631
14RMU335330.las	1	660.122	708.405
	2	659.371	702.256
	7	662.599	665.722
14RMU335345.las	1	644.919	703.227
	2	644.384	694.884
	7	535.086	537.717
14RMU335360.las	1	635.068	694.485
	2	634.906	688.982
	7	491.278	491.278
14RMU335375.las	1	627.593	679.84
	2	627.655	672.298
	7	543.422	633.136
14RMU335390.las	1	623.536	663.881
	2	623.48	657.195
14RMU335405.las	1	624.016	692.798
	2	625.81	680.391
14RMU335420.las	1	620.806	803.413
	2	619.959	676.926
14RMU335435.las	1	630.951	682.027
	2	630.479	675.947
14RMU335450.las	1	619.542	666.875
	2	619.058	660.606
	18	798.672	798.672
14RMU335465.las	1	628.638	685.828
	2	628.381	679.483
	7	637.754	637.754
14RMU335480.las	1	627.237	824.438
	2	627.474	680.199
	7	528.93	665.227
14RMU335495.las	1	614.066	747.403
	2	614.088	678.654
	7	584.004	641.622
14RMU335510.las	1	617.824	754.588

DPH-1.4 Report on Elevation by Class for Tiled Data - continued

File	Class	Z Min	Z Max
	2	617.703	660.314
	7	607.722	650.117
14RMU335525.las	1	638.485	780.121
	2	637.681	684.383
	7	614.913	672.136
14RMU335540.las	1	621.828	683.139
	2	621.132	676.711
	7	501.907	640.406
14RMU335555.las	1	620.983	803.658
	2	620.622	688.204
	7	645.088	647.991
14RMU335570.las	1	626.762	784.409
	2	626.14	686.587
	7	505.932	647.317
	18	808.768	808.805
14RMU335585.las	1	600.183	742.845
	2	600.175	653.026
	7	524.713	624.385
14RMU335600.las	1	574.786	640.697
	2	574.731	632.677
	7	452.067	619.581
14RMU335615.las	1	573.018	740.794
	2	572.555	631.357
	7	467.17	618.007
14RMU335630.las	1	536.935	695.126
	2	535.75	617.233
	7	440.131	599.381
	18	782.32	782.32
14RMU335645.las	1	522.956	753.093
	2	523.012	613.191
	7	436.609	587.989
	9	522.972	526.743
	10	523.001	527.018
	18	759.967	759.967
14RMU350015.las	1	550.249	689.224
	2	550.309	666.096
	7	415.055	574.92
	9	550.251	572.085

DPH-1.4 Report on Elevation by Class for Tiled Data - continued

File	Class	Z Min	Z Max
	10	550.272	572.716
	18	718.549	718.549
14RMU350030.las	1	571.256	706.781
	2	571.291	683.079
	7	447.821	653.953
	9	571.155	587.369
	10	571.228	588.984
14RMU350045.las	1	595.137	770.761
	2	593.919	688.968
	7	547.047	612.353
14RMU350060.las	1	606.965	704.889
	2	606.283	697.231
	7	611.697	611.697
14RMU350075.las	1	633.764	731.48
	2	633.35	716.316
	7	692.4	692.4
14RMU350090.las	1	657.965	821.296
	2	657.774	722.392
	7	547.625	547.625
14RMU350105.las	1	674.971	829.153
	2	674.472	723.66
	7	520.085	711.319
14RMU350120.las	1	697.703	859.369
	2	697.584	718.177
14RMU350315.las	1	672.325	705.4
	2	671.977	700.256
	18	857.978	857.978
14RMU350330.las	1	658.726	725.353
	2	657.855	702.775
	7	662.261	665.256
14RMU350345.las	1	649.052	699.04
	2	648.746	695.034
	7	497.195	653.257
14RMU350360.las	1	637.521	681.875
	2	637.246	677.329
	7	497.556	497.556
14RMU350375.las			

DPH-1.4 Report on Elevation by Class for Tiled Data - continued

File	Class	Z Min	Z Max
	1	629.282	692.618
	2	629	686.146
	7	552.18	552.18
14RMU350390.las	1	622.656	678.491
	2	622.652	674.072
	7	525.502	647.762
14RMU350405.las	1	616.467	664.227
	2	614.953	657.496
14RMU350420.las	1	610.868	657.371
	2	610.508	648.903
14RMU350435.las	1	607.454	678.853
	2	606.695	672.954
14RMU350450.las	1	599.64	664.185
	2	599.133	656.132
	7	627.811	641.32
14RMU350465.las	1	603.045	678.452
	2	602.417	673.311
	7	629.453	632.516
14RMU350480.las	1	619.547	744.934
	2	620.159	677.699
	7	625.456	658.222
14RMU350495.las	1	599.828	688.606
	2	599.516	648.039
	7	449.379	632.861
	18	781.703	790.956
14RMU350510.las	1	615.857	764.829
	2	615.393	670.676
	7	613.657	649.464
14RMU350525.las	1	614.081	726.407
	2	613.727	671.476
	7	485.292	631.479
	18	820.833	820.922
14RMU350540.las	1	607.769	764.834
	2	607.379	675.792
	7	567.758	570.747
	18	788.09	788.09
14RMU350555.las			

DPH-1.4 Report on Elevation by Class for Tiled Data - continued

File	Class	Z Min	Z Max
	1	608.568	671.346
	2	608.112	657.666
	7	611.884	614.648
14RMU350570.las	1	608.369	731.526
	2	606.913	658.847
	7	535.087	625.482
14RMU350585.las	1	591.418	730.31
	2	591.356	645.953
	7	542.494	547.925
14RMU350600.las	1	558.906	651.576
	2	558.933	627.15
	7	455.798	578.431
	18	773.237	773.237
14RMU350615.las	1	538.874	626.273
	2	538.18	620.316
	7	525.574	580.784
14RMU350630.las	1	529.203	707.093
	2	528.965	615.732
	7	560.46	560.46
	9	529.024	532.544
	10	529.078	532.59
14RMU350645.las	1	525.938	703.953
	2	525.959	605.41
	7	437.655	542.997
	9	525.98	529.34
	10	526.002	530.467
	17	530.052	543.843
	18	681.746	711.595
14RMU365015.las	1	561.572	696.611
	2	561.527	684.709
	7	568.181	624.594
14RMU365030.las	1	571.145	761.846
	2	571.208	689.871
	7	611.093	621.372
	9	571.149	572.264
	10	571.155	573.513
14RMU365045.las	1	593.19	698.828
	2	592.521	687.743
	18	834.76	834.76

DPH-1.4 Report on Elevation by Class for Tiled Data - continued

File	Class	Z Min	Z Max
14RMU365060.las	1	616.651	753.404
	2	616.072	698.156
14RMU365075.las	1	635.757	722.706
	2	635.745	707.999
14RMU365090.las	1	648.808	779.517
	2	648.308	716.943
	7	649.346	659.528
14RMU365105.las	1	674.329	812.962
	2	674.054	720.445
14RMU365120.las	1	688.824	817.854
	2	688.621	721.78
14RMU365315.las	1	677.177	838.929
	2	676.492	708.957
14RMU365330.las	1	669.139	756.86
	2	668.813	706.886
14RMU365345.las	1	654.287	708.668
	2	654.112	702.24
	7	569.138	680.856
14RMU365360.las	1	647.477	695.902
	2	647.523	683.094
	7	575.564	660.093
14RMU365375.las	1	642.246	700.012
	2	642.263	691.048
	7	672.968	675.656
14RMU365390.las	1	644.688	693.819
	2	644.602	683.872
	7	647.415	656.482
14RMU365405.las	1	628.36	736.305
	2	628.316	677.536
	7	562.116	606.651
14RMU365420.las	1	617.596	670.585
	2	616.296	663.846
	7	642.5	642.5
14RMU365435.las	1	599.193	657.38
	2	598.292	649.115

DPH-1.4 Report on Elevation by Class for Tiled Data - continued

File	Class	Z Min	Z Max
	7	602.646	602.85
14RMU365450.las	1	593.213	650.598
	2	593.059	644.227
14RMU365465.las	1	586.864	716.013
	2	586.381	647.049
	7	444.113	450.001
	18	801.351	801.351
14RMU365480.las	1	595.043	769.387
	2	594.632	651.481
	7	481.517	637.678
	18	776.623	776.79
14RMU365495.las	1	584.479	765.701
	2	585.391	654.627
	7	574.32	623.259
	18	768.337	768.462
14RMU365510.las	1	594.549	774.071
	2	594.196	651.812
	7	445.486	638.419
14RMU365525.las	1	597.719	766.846
	2	596.985	649.016
	7	469.966	625.45
	18	805.707	805.707
14RMU365540.las	1	606.497	740.36
	2	605.835	656.914
	7	559.055	645.766
	18	808.708	808.708
14RMU365555.las	1	586.481	705.196
	2	585.754	641.12
	7	433.858	593.414
14RMU365570.las	1	564.7	749.135
	2	564.603	643.349
	7	503.255	616.758
14RMU365585.las	1	559.617	642.411
	2	558.975	627.25
	7	444.142	583.263
14RMU365600.las	1	539.217	653.101
	2	539.36	618.88

DPH-1.4 Report on Elevation by Class for Tiled Data - continued

File	Class	Z Min	Z Max
	7	414.145	592.158
	9	539.217	540.438
	10	539.248	540.57
14RMU365615.las	1	534.331	674.531
	2	533.892	608.654
	7	531.416	583.368
	9	535.027	540.201
	10	535.131	540.324
	17	538.671	538.918
14RMU365630.las	1	531.44	685.624
	2	531.569	611.172
	7	419.871	587.009
	9	531.413	535.414
	10	531.473	535.586
14RMU365645.las	1	542.854	667.077
	2	542.856	619.396
	7	414.789	611.131
	18	769.939	770.125
14RMU380015.las	1	604.449	711.93
	2	603.95	700.147
	7	615.294	615.588
	18	789.02	789.141
14RMU380030.las	1	615.615	710.635
	2	615.61	695.272
	7	449.86	658.009
14RMU380045.las	1	636.161	708.053
	2	635.129	698.712
	7	615.607	615.607
14RMU380060.las	1	620.78	816.884
	2	620.407	689.574
	7	567.22	657.963
14RMU380075.las	1	629.198	714.842
	2	628.819	702.771
14RMU380090.las	1	641.326	728.845
	2	640.544	711.505
14RMU380105.las	1	657.472	769.78
	2	656.969	713.642
	7	500.519	601.714

DPH-1.4 Report on Elevation by Class for Tiled Data - continued

File	Class	Z Min	Z Max
14RMU380120.las	1	679.814	720.319
	2	679.467	710.485
14RMU380315.las	1	673.71	822.007
	2	674.687	707.629
	7	670.646	670.786
14RMU380330.las	1	664.707	711.397
	2	664.915	704.401
14RMU380345.las	1	654.901	772.015
	2	655.597	696.726
	7	507.926	663.027
14RMU380360.las	1	648.646	688.491
	2	648.339	680.824
	7	484.761	667.454
14RMU380375.las	1	638.728	673.627
	2	638.795	665.974
	7	533.48	533.48
	18	809.873	815.675
14RMU380390.las	1	628.627	679.09
	2	628.594	673.457
	18	802.313	808.308
14RMU380405.las	1	618.318	681.775
	2	617.67	675.863
	7	641.669	641.669
14RMU380420.las	1	612.818	659.118
	2	612.514	652.626
14RMU380435.las	1	606.086	655.784
	2	604.736	648.427
14RMU380450.las	1	597.009	648.944
	2	596.459	641.923
	7	603.821	603.821
14RMU380465.las	1	587.092	649.937
	2	586.64	642.732
	7	470.247	599.431
14RMU380480.las	1	580.742	743.247
	2	580.642	631.077
	7	572.353	589.001

DPH-1.4 Report on Elevation by Class for Tiled Data - continued

File	Class	Z Min	Z Max
	18	743.154	764.241
14RMU380495.las	1	575.57	677.709
	2	575.546	629.965
	7	510.62	619.823
	18	753.756	785.053
14RMU380510.las	1	570.796	721.008
	2	570.531	617.621
	7	456.682	609.402
14RMU380525.las	1	566.961	667.306
	2	566.765	626.822
	7	451.205	578.29
	9	567.938	578.223
	10	567.985	580.653
	18	749.717	749.843
14RMU380540.las	1	558.989	703.986
	2	558.762	657.046
	7	449.527	522.009
	9	558.666	559.424
	10	558.744	559.611
	18	749.425	749.622
14RMU380555.las	1	557.163	728.934
	2	557.218	648.111
	7	410.715	597.872
	9	557.158	571.294
	10	557.172	576.674
14RMU380570.las	1	550.245	631.687
	2	550.332	623.776
	7	424.303	583.692
	9	550.329	553.433
	10	550.37	553.434
14RMU380585.las	1	543.177	717.727
	2	543.732	609.355
	7	390.335	575.919
	9	543.702	550.869
	10	543.722	550.89
	18	746.285	746.504
14RMU380600.las	1	539.323	712.093
	2	539.381	622.709
	7	490.217	561.546
	9	539.242	544.085

DPH-1.4 Report on Elevation by Class for Tiled Data - continued

File	Class	Z Min	Z Max
	10	539.354	544.626
14RMU380615.las	1	540.903	638.634
	2	540.854	624.41
	7	576.15	584.327
14RMU380630.las	1	562.654	712.585
	2	562.216	629.046
	7	487.646	551.606
14RMU380645.las	1	564.782	756.921
	2	564.775	629.134
	7	452.703	606.46
	18	779.276	781.997
14RMU395015.las	1	638.718	718.892
	2	638.15	705.989
	18	847.525	847.558
14RMU395030.las	1	643.625	725.965
	2	642.982	701.625
	7	658.955	659.367
	18	2220.189	2220.226
14RMU395045.las	1	640.218	750.787
	2	639.968	699.083
	7	528.768	545.754
14RMU395060.las	1	634.195	787.379
	2	634.119	694.451
14RMU395075.las	1	646.362	765.408
	2	645.243	713.21
	7	577.42	577.42
14RMU395090.las	1	647.363	730.819
	2	647.328	708.905
	7	577.068	655.591
14RMU395105.las	1	676.007	724.541
	2	675.182	714.804
14RMU395120.las	1	697.774	717.187
	2	697.482	708.14
	18	858.161	858.359
14RMU395315.las	1	685.121	718.24
	2	684.222	707.591

DPH-1.4 Report on Elevation by Class for Tiled Data - continued

File	Class	Z Min	Z Max
14RMU395330.las	1	672.371	713.376
	2	672.027	704.047
	7	584.808	694.132
	18	846.991	846.991
14RMU395345.las	1	651.27	701.873
	2	652.102	691.637
	7	513.68	643.589
	18	824.213	829.944
14RMU395360.las	1	643.686	805.803
	2	643.153	681.338
	7	490.029	528.424
14RMU395375.las	1	629.93	668.63
	2	629.959	658.804
	18	811.983	811.983
14RMU395390.las	1	624.725	660.635
	2	624.774	655.203
14RMU395405.las	1	620.289	667.505
	2	620.247	656.285
14RMU395420.las	1	625.968	668.547
	2	625.363	659.523
14RMU395435.las	1	605.092	659.422
	2	604.007	650.693
14RMU395450.las	1	611.083	675.029
	2	610.709	667.917
14RMU395465.las	1	610.499	726.891
	2	610.27	667.619
	7	449.479	637.589
14RMU395480.las	1	590.528	741.47
	2	590.107	649.678
	7	579.523	631.666
	18	795.96	801.597
14RMU395495.las	1	584.826	690.729
	2	584.035	652.789
	7	604.008	631.784
	18	765.484	774.778
14RMU395510.las	1	578.538	718.247

DPH-1.4 Report on Elevation by Class for Tiled Data - continued

File	Class	Z Min	Z Max
	2	578.076	655.854
	7	425.566	630.308
14RMU395525.las	1	565.604	643.647
	2	565.428	633.916
	7	570.049	610.287
14RMU395540.las	1	559.035	739.802
	2	559.04	630.717
	7	472.851	624.46
	9	558.949	570.245
	10	558.998	571.095
14RMU395555.las	1	554.235	718.382
	2	554.097	634.426
	7	554.805	597.546
	9	554.08	570.19
	10	554.094	582.604
	18	710.003	797.91
14RMU395570.las	1	553.243	690.997
	2	552.842	633.904
	7	428.957	598.234
	9	552.818	555.282
	10	552.845	564.095
14RMU395585.las	1	558.586	678.354
	2	558.534	618.986
	7	415.029	603.26
14RMU395600.las	1	575.537	728.867
	2	574.642	643.875
	7	616.178	621.623
14RMU395615.las	1	594.901	740.645
	2	594.756	662.397
	7	585.864	638.659
	17	632.615	633.473
14RMU395630.las	1	600.012	675.698
	2	599.347	654.024
	7	556.295	617.41
14RMU395645.las	1	588.71	779.362
	2	588.815	646.26
	7	437.346	619.367
14RMU410015.las	1	636.754	720.087

DPH-1.4 Report on Elevation by Class for Tiled Data - continued

File	Class	Z Min	Z Max
	2	636.647	707.881
14RMU410030.las	1	663.572	723.719
	2	663.47	711.699
	7	513.804	594.304
14RMU410045.las	1	657.33	714.953
	2	656.827	705.233
14RMU410060.las	1	644.98	705.238
	2	644.224	693.82
14RMU410075.las	1	667.391	784.317
	2	666.742	712.685
14RMU410315.las	1	667.54	710.937
	2	666.551	701.334
14RMU410330.las	1	660.407	708.997
	2	659.667	700.155
	7	689.689	689.689
	17	667.253	667.639
14RMU410345.las	1	648.924	691.72
	2	648.453	684.027
	7	532.992	532.992
14RMU410360.las	1	637.294	682.227
	2	636.943	672.015
	7	606.076	665.843
	18	827.327	833.01
14RMU410375.las	1	635.079	766.718
	2	635.111	666.435
	7	558.465	584.363
14RMU410390.las	1	639.02	810.804
	2	640.3	681.782
	7	528.363	528.363
14RMU410405.las	1	630.751	678.204
	2	630.078	667.086
	7	567.751	655.83
14RMU410420.las	1	634.794	676.516
	2	634.612	669.968
	7	652.16	652.16
14RMU410435.las			

DPH-1.4 Report on Elevation by Class for Tiled Data - continued

File	Class	Z Min	Z Max
	1	617.658	669.277
	2	617.658	655.555
14RMU410450.las	1	627.928	689.071
	2	627.322	679.931
	7	646.842	646.842
14RMU410465.las	1	637.793	687.288
	2	637.251	679.695
14RMU410480.las	1	614.804	777.537
	2	617.412	660.114
	7	542.637	643.961
14RMU410495.las	1	604.922	671.795
	2	604.897	655.338
	7	488.576	643.627
	18	817.297	817.399
14RMU410510.las	1	603.436	762.754
	2	602.567	655.96
	7	604.031	638.892
	18	799.56	799.56
14RMU410525.las	1	579.91	677.054
	2	579.832	636.474
	7	447.948	610.592
	17	593.105	593.389
14RMU410540.las	1	571.712	722.983
	2	574.138	645.082
	7	410.2	631.867
14RMU410555.las	1	587.422	677.106
	2	586.942	654.743
	7	536.042	635.793
14RMU410570.las	1	592.192	730.342
	2	591.345	660.088
	7	601.882	635.713
14RMU410585.las	1	578.441	662.962
	2	578.067	633.584
	7	445.378	602.41
	17	594.841	605.234
14RMU410600.las	1	592.034	748.985
	2	591.671	646.396

DPH-1.4 Report on Elevation by Class for Tiled Data - continued

File	Class	Z Min	Z Max
	7	540.868	546.221
	18	780.992	786.944
14RMU410615.las	1	613.75	737.216
	2	613.242	668.547
	7	503.667	652.014
14RMU410630.las	1	618.952	728.32
	2	618.532	672
	7	520.865	648.579
14RMU410645.las	1	615.223	791.097
	2	615.227	681.812
	7	476.655	649.95
	18	785.941	808.598
14RMU425015.las	1	613.45	734.62
	2	613.301	706.639
14RMU425030.las	1	640.163	730.387
	2	640.01	713.52
	7	501.932	669.092
14RMU425045.las	1	668.142	717.468
	2	667.791	706.672
14RMU425060.las	1	657.793	712.961
	2	657.118	703.67
	7	598.024	666.701
14RMU425075.las	1	676.406	734.5
	2	675.995	718.949
	7	649.999	649.999
14RMU425315.las	1	668.754	698.969
	2	668.108	689.948
14RMU425330.las	1	655.431	699.229
	2	657.433	691.879
14RMU425345.las	1	651.914	816.805
	2	651.493	682.295
	7	537.57	664.788
	18	829.411	843.754
14RMU425360.las	1	645.296	704.594
	2	644.859	670.768
	7	654.466	654.466

DPH-1.4 Report on Elevation by Class for Tiled Data - continued

File	Class	Z Min	Z Max
14RMU425375.las	1	645.434	801.803
	2	645.383	673.881
	7	504.51	516.878
	18	809.022	809.022
14RMU425390.las	1	657.304	693.981
	2	657.288	686.057
	7	488.126	654.823
14RMU425405.las	1	654.984	704.415
	2	654.392	685.966
	7	654.045	654.045
14RMU425420.las	1	642.482	694.763
	2	641.499	685.873
	7	644.867	655.008
14RMU425435.las	1	626.331	669.767
	2	626.247	661.186
14RMU425450.las	1	643.327	695.49
	2	642.509	688.121
14RMU425465.las	1	638.81	725.22
	2	638.604	683.523
14RMU425480.las	1	620.723	797.554
	2	620.718	657.607
	7	586.868	637.273
	18	777.707	777.847
14RMU425495.las	1	595.261	655.697
	2	597.526	638.587
	7	475.627	630.489
	9	606.902	608.364
	10	606.917	607.592
14RMU425510.las	1	592.235	651.152
	2	592.843	639.14
	7	589.56	630.05
14RMU425525.las	1	590.861	699.372
	2	590.64	639.325
	7	462.992	626.397
14RMU425540.las	1	607.777	682.839
	2	607.381	670.11
	7	474.771	604.749

DPH-1.4 Report on Elevation by Class for Tiled Data - continued

File	Class	Z Min	Z Max
14RMU425555.las	1	621.354	795.863
	2	620.573	671.557
	7	476.406	643.309
14RMU425570.las	1	607.657	781.352
	2	607.252	674.068
	7	577.1	633.99
	17	626.929	627.596
14RMU425585.las	1	592.497	721.166
	2	592.193	657.093
	7	626.154	626.154
14RMU425600.las	1	598.921	675.19
	2	598.91	664.428
	7	511.13	635.666
14RMU425615.las	1	616.459	770.95
	2	616.001	677.744
	7	469.214	643.144
14RMU425630.las	1	644.778	707.017
	2	644.144	687.987
	7	563.499	661.328
14RMU425645.las	1	647.587	802.643
	2	647.427	693.27
	7	504.985	683.746
	18	813.922	841.324
14RMU440015.las	1	599.535	715.137
	2	599.364	704.815
	7	452.446	653.72
14RMU440030.las	1	643.466	734.411
	2	643.143	711.475
	7	689.299	689.299
14RMU440045.las	1	680.347	736.054
	2	680.383	704.685
	7	510.348	580.569
14RMU440060.las	1	683.725	758.445
	2	683.203	708.443
	7	560.8	560.8
	18	890.097	890.182
14RMU440075.las	1	686.078	731.705

DPH-1.4 Report on Elevation by Class for Tiled Data - continued

File	Class	Z Min	Z Max
	2	685.975	713.54
	18	895.298	895.298
14RMU440315.las	1	683.514	710.533
	2	682.423	702.139
14RMU440330.las	1	666.457	832.775
	2	667.917	695.571
	7	629.194	685.559
14RMU440345.las	1	658.601	694.564
	2	657.884	683.777
	7	590.077	662.043
	18	838.517	838.517
14RMU440360.las	1	652.415	818.155
	2	652.094	682.288
	7	481.493	586.289
14RMU440375.las	1	657.294	694.404
	2	656.773	686.667
	7	502.183	662.642
14RMU440390.las	1	665.593	713.685
	2	665.027	687.263
	7	619.663	638.082
14RMU440405.las	1	650.801	690.137
	2	651.099	683.591
14RMU440420.las	1	640.121	687.962
	2	639.595	680.391
	7	652.141	652.141
14RMU440435.las	1	639.759	704.977
	2	639.413	693.728
	7	643.75	643.75
14RMU440450.las	1	643.785	694.896
	2	643.528	686.983
	7	660.725	663.739
14RMU440465.las	1	633.146	684.06
	2	632.941	677.563
	7	629.938	633.285
14RMU440480.las	1	613.002	771.661
	2	613.651	652.904

DPH-1.4 Report on Elevation by Class for Tiled Data - continued

File	Class	Z Min	Z Max
	7	455.274	638.581
	18	793.351	800.668
14RMU440495.las	1	603.985	680.925
	2	603.967	653.344
	7	499.083	644.566
14RMU440510.las	1	616.214	751.904
	2	615.437	654.168
	7	608.897	642.975
14RMU440525.las	1	604.773	654.231
	2	604.462	648.128
	7	621.15	627.552
14RMU440540.las	1	617.157	696.36
	2	616.584	651.476
	7	611.271	642.23
	17	631.696	632.671
14RMU440555.las	1	635.083	786.342
	2	634.158	680.86
	7	465.808	591.45
14RMU440570.las	1	637.66	751.171
	2	637.561	686.038
	7	650.569	667.866
14RMU440585.las	1	619.877	696.091
	2	619.461	670.625
	7	576.853	634.035
14RMU440600.las	1	610.467	726.408
	2	610.531	677.341
	7	528.914	623.306
	18	818.536	818.536
14RMU440615.las	1	615.1	684.198
	2	615.115	676.889
	7	586.9	639.433
14RMU440630.las	1	636.391	693.58
	2	636.043	684.872
	7	581.234	676.298
14RMU440645.las	1	656.698	815.302
	2	656.188	696.25
	7	525.071	688.883

DPH-1.4 Report on Elevation by Class for Tiled Data - continued

File	Class	Z Min	Z Max
	18	843.143	851.767
14RMU455015.las	1	631.185	760.884
	2	630.238	706.023
	7	554.552	664.417
14RMU455030.las	1	671.16	836.885
	2	670.873	707.004
	7	553.919	665.228
	18	864.344	864.344
14RMU455045.las	1	673.326	757.074
	2	672.728	701.969
	7	688.975	688.975
14RMU455060.las	1	676.892	738.894
	2	676.492	707.394
	7	682.167	683.858
14RMU455075.las	1	669.451	751.307
	2	669.18	706.935
	7	683.906	687.24
14RMU455315.las	1	688.523	704.456
	2	688.277	694.558
	7	687.423	687.423
14RMU455330.las	1	670.269	702.708
	2	669.231	695.328
	7	567.709	670.021
14RMU455345.las	1	664.313	696.535
	2	664.058	686.269
	7	619.682	669.006
	18	850.785	856.307
14RMU455360.las	1	661.04	729.61
	2	660.928	688.763
	7	521.022	673.33
	18	841.347	841.347
14RMU455375.las	1	670.243	702.074
	2	670.223	696.215
	7	594.489	594.489
14RMU455390.las	1	667.404	709.896
	2	666.959	697.046
	18	841.3	841.3

DPH-1.4 Report on Elevation by Class for Tiled Data - continued

File	Class	Z Min	Z Max
14RMU455405.las	1	658.317	703.202
	2	658.311	694.537
14RMU455420.las	1	659.088	695.207
	2	658.632	686.498
14RMU455435.las	1	653.461	701.586
	2	653.269	693.851
14RMU455450.las	1	637.158	773.085
	2	636.613	675.097
14RMU455465.las	1	623.155	731.074
	2	624.117	654.45
	18	795.794	795.794
14RMU455480.las	1	613.682	764.485
	2	615.796	646.341
	7	549.506	633.495
	18	775.886	797.246
14RMU455495.las	1	612.622	734.71
	2	612.522	656.013
	7	584.289	646.539
	18	771.334	774.21
14RMU455510.las	1	619.181	751.406
	2	618.46	659.868
	7	631.234	651.16
14RMU455525.las	1	614.541	785.733
	2	613.926	657.516
	7	465.043	636.914
	17	628.54	630.617
	18	789.559	789.597
14RMU455540.las	1	631.987	773.962
	2	631.291	678.828
	7	488.408	657.983
	18	805.422	812.355
14RMU455555.las	1	634.868	781.047
	2	634.768	689.744
	7	573.094	647.464
	18	823.976	823.976
14RMU455570.las	1	649.576	805.26
	2	649.377	690.382

DPH-1.4 Report on Elevation by Class for Tiled Data - continued

File	Class	Z Min	Z Max
	7	503.016	680.956
	18	829.842	829.865
14RMU455585.las	1	637.596	755.535
	2	637.618	689.709
	7	474.271	662.292
	18	824.758	847.244
14RMU455600.las	1	632.748	753.387
	2	632.793	690.638
	7	656.432	684.814
14RMU455615.las	1	638.669	762.972
	2	640.383	690.368
	7	669.987	673.592
	18	831.359	842.7
14RMU455630.las	1	640.155	746.891
	2	639.797	675.937
	7	658.113	658.113
14RMU455645.las	1	641.316	730.501
	2	640.573	693.268
	7	587.24	657.863
14RMU470015.las	1	661.11	803.523
	2	661.138	705.517
	7	540.192	540.192
14RMU470030.las	1	648.782	783.151
	2	648.319	708.001
14RMU470045.las	1	655.827	721.812
	2	655.058	706.391
	7	556.085	655.58
14RMU470060.las	1	651.751	763.746
	2	650.763	699.64
	7	615.917	616.804
14RMU470075.las	1	666.137	767.933
	2	665.781	711.641
	7	623.439	623.439
14RMU470360.las	1	677.432	708.201
	2	677.42	699.481
	7	614.577	687.645
14RMU470375.las			

DPH-1.4 Report on Elevation by Class for Tiled Data - continued

File	Class	Z Min	Z Max
	1	674.174	725.285
	2	674.119	698.123
	7	518.194	678.326
14RMU470390.las	1	664.322	704.662
	2	663.832	697.369
	7	679.494	686.455
14RMU470405.las	1	661.502	701.244
	2	660.996	694.334
14RMU470420.las	1	661.38	701.796
	2	660.959	690.65
	7	620.529	668.937
14RMU470435.las	1	646.23	684.732
	2	644.839	674.997
	7	643.793	659.14
14RMU470450.las	1	629.276	672.36
	2	628.705	663.884
	7	641.19	643.918
14RMU470465.las	1	627.283	671.867
	2	627.214	661.789
	7	476.703	476.703
14RMU470480.las	1	623.18	750.81
	2	625.806	658.753
	7	510.451	651.399
	18	804.706	804.727
14RMU470495.las	1	629.482	695.571
	2	629.672	671.594
	7	609.513	652.295
14RMU470510.las	1	636.686	814.511
	2	636.257	676.951
	7	642.522	656.905
	17	655.711	657.056
14RMU470525.las	1	626.224	769.121
	2	625.406	673.094
	7	512.396	550.697
	18	793.198	793.198
14RMU470540.las	1	634.432	769.934
	2	634.212	680.46

DPH-1.4 Report on Elevation by Class for Tiled Data - continued

File	Class	Z Min	Z Max
	7	644.615	647.764
14RMU470555.las	1	653.761	802.76
	2	653.108	690.449
14RMU470570.las	1	650.34	778.184
	2	649.99	690.39
	7	556.836	623.763
14RMU470585.las	1	644.774	762.109
	2	647.105	689.997
	7	571.947	577.632
14RMU470600.las	1	631.462	729.811
	2	631.348	690.331
	7	575.778	679.962
	18	819.897	820.147
14RMU470615.las	1	637.724	712.315
	2	637.611	690.411
	7	490.981	679.958
14RMU470630.las	1	637.324	790.751
	2	636.569	683.861
	7	655.619	669.906
14RMU470645.las	1	616.965	797.444
	2	616.94	674.213
	7	465.74	641.745
	18	792.212	806.423
14RMU485015.las	1	651.643	720.887
	2	651.638	707.631
	7	585.301	585.301
14RMU485030.las	1	632.425	778.303
	2	632.214	704.599
	7	651.309	660.344
14RMU485045.las	1	633.687	718.979
	2	632.971	700.605
	7	580.288	593.84
14RMU485060.las	1	644.458	727.06
	2	644.192	691.758
	7	553.027	600.175
14RMU485075.las	1	665.905	723.422

DPH-1.4 Report on Elevation by Class for Tiled Data - continued

File	Class	Z Min	Z Max
	2	665.463	703.084
14RMU485360.las	1	676.385	709.811
	2	676.387	698.917
14RMU485375.las	1	674.257	702.954
	2	674.2	695.781
	7	602.331	676.63
14RMU485390.las	1	666.206	713.119
	2	665.588	694.693
	7	524.846	673.438
14RMU485405.las	1	659.415	700.658
	2	658.454	691.23
14RMU485420.las	1	651.483	683.913
	2	651.789	678.697
	7	658.509	658.509
14RMU485435.las	1	645.522	688.622
	2	644.869	671.903
	7	616.657	616.657
14RMU485450.las	1	634.55	670.172
	2	634.139	662.505
	7	637.042	642.321
14RMU485465.las	1	652.772	687.704
	2	652.176	678.24
14RMU485480.las	1	629.806	703.907
	2	631.599	671.615
	7	627.724	652.451
14RMU485495.las	1	631.431	707.95
	2	631.414	669.504
	7	535.075	657.196
14RMU485510.las	1	639.8	716.776
	2	639.225	684.03
	7	527.248	657.912
	17	670.716	674.97
	18	816.044	816.044
14RMU485525.las	1	639.303	762.792
	2	638.731	676.515
	7	609.697	655.895

DPH-1.4 Report on Elevation by Class for Tiled Data - continued

File	Class	Z Min	Z Max
14RMU485540.las	1	653.819	699.493
	2	653.384	690.9
	7	634.329	634.329
	18	830.623	839.685
14RMU485555.las	1	655.336	793.333
	2	654.508	693.34
	7	585.327	637.979
14RMU485570.las	1	654.701	818.72
	2	653.945	691.722
	7	574.038	675.479
14RMU485585.las	1	631.883	735.783
	2	631.914	675.884
	7	500.915	654.569
14RMU485600.las	1	620.1	675.149
	2	619.976	668.531
	7	590.724	590.724
14RMU485615.las	1	611.352	732.451
	2	611.37	660.852
14RMU485630.las	1	619.242	685.595
	2	618.722	677.159
	18	800.6	806.141
14RMU485645.las	1	617.041	779.216
	2	617.032	673.944
	7	507.5	646.992
14RMU500015.las	1	629.799	770.141
	2	629.728	707.923
	7	496.695	651.165
14RMU500030.las	1	616.426	784.62
	2	615.995	694.85
	7	565.01	571.231
	18	790.045	793.999
14RMU500045.las	1	623.557	717.122
	2	623.262	696.468
	7	668.478	668.478
14RMU500060.las	1	646.538	805.049
	2	646.107	693.267
	7	654.066	658.341

DPH-1.4 Report on Elevation by Class for Tiled Data - continued

File	Class	Z Min	Z Max
14RMU500075.las	1	672.581	716.758
	2	671.73	703.778
14RMU500390.las	1	669.516	698.977
	2	669.48	693.055
	7	671.652	674.204
14RMU500405.las	1	661.235	696.809
	2	660.701	687.416
14RMU500420.las	1	652.759	689.681
	2	651.925	679.146
14RMU500435.las	1	644.434	677.016
	2	643.704	663.419
	7	641.707	645.685
14RMU500450.las	1	641.648	744.333
	2	641.669	675.158
	7	649.138	649.138
	18	804.111	832.765
14RMU500465.las	1	650.796	804.942
	2	650.342	677.08
	7	661.523	671.529
14RMU500480.las	1	639.986	714.863
	2	639.508	677.027
	7	640.154	663.968
14RMU500495.las	1	638.546	753.777
	2	640.8	670.347
	7	619.916	659.894
	10	647.212	649.053
	17	649.933	652.602
14RMU500510.las	1	655.902	812.425
	2	656.146	690.055
	7	554.987	677.107
14RMU500525.las	1	661.076	776.58
	2	660.656	693.841
	7	604.257	680.001
14RMU500540.las	1	656.88	738.011
	2	656.556	696.608
	7	498.55	664.724
	18	837.966	838

DPH-1.4 Report on Elevation by Class for Tiled Data - continued

File	Class	Z Min	Z Max
14RMU500555.las	1	660.147	743.965
	2	658.824	696.689
	7	503.347	639.118
14RMU500570.las	1	646.677	700.796
	2	645.441	690.11
	7	562.982	567.905
14RMU500585.las	1	639.39	742.265
	2	638.759	691.483
	7	498.881	671.803
	18	860.296	860.296
14RMU500600.las	1	626.37	711.94
	2	626.248	683.952
	7	535.137	662.005
14RMU500615.las	1	605.262	679.415
	2	603.919	672.081
	7	616.811	635.026
14RMU500630.las	1	590.009	730.975
	2	589.952	649.361
	7	559.971	621.391
14RMU500645.las	1	587.576	706.891
	2	586.995	663.974
	7	452.637	604.893
14RMU515015.las	1	610.503	735.671
	2	610.532	689.754
14RMU515030.las	1	592.17	710.987
	2	591.837	665.81
	7	629.685	630.449
	9	591.793	592.218
	10	591.842	593.918
14RMU515045.las	1	620.128	717.17
	2	619.886	693.52
14RMU515060.las	1	635.875	721.498
	2	635.223	695.536
	7	565.615	565.615
14RMU515075.las	1	653.703	737.524
	2	652.9	707.569
	7	500.738	661.257

DPH-1.4 Report on Elevation by Class for Tiled Data - continued

File	Class	Z Min	Z Max
14RMU515390.las	1	666.063	690.365
	2	666.049	681.809
14RMU515405.las	1	660.214	687.067
	2	659.438	677.304
14RMU515420.las	1	656.282	684.748
	2	656.99	674.22
14RMU515435.las	1	650.208	690.84
	2	652.194	680.545
	7	656.589	663.33
14RMU515450.las	1	654.915	692.432
	2	654.575	681.517
14RMU515465.las	1	650.516	686.037
	2	651.828	676.99
	7	603.119	658.386
14RMU515480.las	1	646.508	728.4
	2	649.661	678.862
	7	502.601	671.47
14RMU515495.las	1	650.941	736.411
	2	650.936	681.601
	7	535.468	673.697
14RMU515510.las	1	653.88	688.519
	2	654.686	682.513
	7	657.66	669.219
14RMU515525.las	1	666.412	814.625
	2	665.753	691.716
	7	669.865	678.296
14RMU515540.las	1	663.813	706.929
	2	663.422	696.292
	7	555.996	672.941
14RMU515555.las	1	663.099	792.226
	2	662.265	696.423
	7	584.894	651.722
14RMU515570.las	1	657.962	842.328
	2	657.414	694.18
	7	550.06	669.309
14RMU515585.las			

DPH-1.4 Report on Elevation by Class for Tiled Data - continued

File	Class	Z Min	Z Max
	1	640.45	824.154
	2	640.258	692.803
	7	459.876	591.249
14RMU515600.las	1	637.399	788.443
	2	636.3	686.147
	7	607.863	643.158
14RMU515615.las	1	618.515	691.384
	2	617.444	685.691
	7	619.388	646.086
14RMU515630.las	1	591.377	671.949
	2	590.951	654.496
	7	612.333	612.333
14RMU515645.las	1	575.813	699.292
	2	575.729	647.282
	7	478.155	614.291
	18	777.018	779.993
14RMU530015.las	1	584.62	744.366
	2	584.727	678.182
	7	448.975	634.093
	9	584.685	587.288
	10	584.706	588.997
14RMU530030.las	1	577.143	735.845
	2	577.007	672.543
	7	532.52	620.185
	9	576.903	592.92
	10	576.96	601.087
14RMU530045.las	1	612.191	738.949
	2	611.735	694.985
	7	579.069	658.914
14RMU530060.las	1	627.691	708.868
	2	627.25	700.282
14RMU530075.las	1	650.1	815.85
	2	649.681	705.478
14RMU530420.las	1	663.117	695.811
	2	662.594	686.388
	7	675.898	675.898
	17	668.394	668.394
14RMU530435.las			

DPH-1.4 Report on Elevation by Class for Tiled Data - continued

File	Class	Z Min	Z Max
	1	665.297	771.886
	2	663.552	691.119
	7	667.393	667.393
14RMU530450.las	1	670.735	703.657
	2	670.04	691.367
	7	587.514	678.88
14RMU530465.las	1	655.562	725.401
	2	658.013	681.376
	7	652.31	673.694
14RMU530480.las	1	656.35	721.759
	2	656.38	681.936
	7	655.666	671.776
14RMU530495.las	1	663.124	823.059
	2	664.233	686.801
	7	494.8	674.996
14RMU530510.las	1	662.069	696.147
	2	661.314	687.691
	7	668.96	674.502
	18	853.188	856.141
14RMU530525.las	1	674.486	826.002
	2	674.184	694.819
	7	540.277	686.435
	18	839.262	848.297
14RMU530540.las	1	658.627	783.713
	2	657.824	694.284
14RMU530555.las	1	642.858	699.295
	2	642.306	684.912
14RMU530570.las	1	630.654	808.943
	2	630.274	690.052
	7	496.06	667.918
14RMU530585.las	1	623.577	739.148
	2	623.588	689.746
	7	632.121	638.804
14RMU530600.las	1	609.306	777.879
	2	609.237	674.777
	7	435.991	631.754
14RMU530615.las			

DPH-1.4 Report on Elevation by Class for Tiled Data - continued

File	Class	Z Min	Z Max
	1	597.463	776.706
	2	598.325	672.331
	7	576.596	640.534
14RMU530630.las	1	589.624	703.756
	2	589.632	655.94
	7	619.641	640.1
14RMU530645.las	1	584.392	677.624
	2	584.226	652.112
	7	478.506	638.388
14RMU545015.las	1	561.492	734.223
	2	561.607	659.506
	7	420.777	630.413
	9	561.521	571.367
	10	561.502	572.036
14RMU545030.las	1	570.838	696.53
	2	571.038	675.787
	7	573.693	586.588
	9	570.833	577.618
	10	570.9	591.456
14RMU545045.las	1	616.035	704.475
	2	614.988	693.955
14RMU545060.las	1	621.155	710.981
	2	620.39	698.935
14RMU545075.las	1	620.863	702.411
	2	621.095	687.606
14RMU545420.las	1	669.335	697.621
	2	668.953	686.564
14RMU545435.las	1	678.405	700.752
	2	677.289	690.59
14RMU545450.las	1	673.342	699.957
	2	672.766	690.487
	7	677.696	677.696
14RMU545465.las	1	667.404	831.684
	2	666.522	689.437
	7	656.088	682.031
14RMU545480.las	1	654.29	780.429

DPH-1.4 Report on Elevation by Class for Tiled Data - continued

File	Class	Z Min	Z Max
	2	656.759	684.257
	7	673.294	677.35
14RMU545495.las	1	654.463	694.916
	2	654.446	683.937
	7	505.157	660.376
	18	832.685	848.774
14RMU545510.las	1	657.321	699.453
	2	656.559	689.071
	7	576.487	676.184
14RMU545525.las	1	653.213	752.59
	2	652.447	690.079
	7	493.556	659.262
	18	850.853	850.853
14RMU545540.las	1	669.208	807.048
	2	668.648	696.646
	7	588.669	690.138
14RMU545555.las	1	652.396	723.062
	2	652.137	694.38
	7	662.657	685.463
14RMU545570.las	1	633.163	739.956
	2	632.672	694.819
	7	499.822	679.885
14RMU545585.las	1	618.994	772.429
	2	619.011	675.058
	7	634.727	635.662
	18	802.471	802.471
14RMU545600.las	1	607.678	771.41
	2	607.66	672.26
	7	516.036	650.03
	18	786.745	786.745
14RMU545615.las	1	605.003	794.77
	2	604.366	661.608
	7	494.148	628.826
	18	794.316	817.442
14RMU545630.las	1	583.325	702.939
	2	582.565	657.541
	7	588.712	591.823
14RMU545645.las			

DPH-1.4 Report on Elevation by Class for Tiled Data - continued

File	Class	Z Min	Z Max
	1	568.843	753.453
	2	568.772	626.14
	7	421.045	606.904
	18	764.694	764.694
14RMU560015.las	1	552.717	666.426
	2	552.877	661.037
	7	432.43	611.776
	9	552.721	562.29
	10	552.735	562.43
14RMU560030.las	1	562.803	682.568
	2	562.69	671.158
	7	487.201	496.495
14RMU560045.las	1	582.35	702.194
	2	581.773	685.69
14RMU560060.las	1	581.005	692.407
	2	579.697	680.006
	7	531.416	637.821
14RMU560075.las	1	599.644	683.836
	2	599.562	679.172
14RMU560450.las	1	672.944	700.077
	2	671.113	682.191
14RMU560465.las	1	652.663	730.431
	2	652.603	683.494
	7	668.286	672.176
14RMU560480.las	1	646.681	766.8
	2	645.825	680.254
	7	593.032	667.181
14RMU560495.las	1	638.698	782.531
	2	638.622	669.84
	7	541.065	660.292
14RMU560510.las	1	642.674	760.063
	2	642.5	680.01
	7	625.276	664.407
14RMU560525.las	1	639.759	756.464
	2	639.482	675.08
	7	598.268	656.218
14RMU560540.las			

DPH-1.4 Report on Elevation by Class for Tiled Data - continued

File	Class	Z Min	Z Max
	1	656.584	758.409
	2	656.118	696.485
	7	617.044	683.342
	18	838.125	848.851
14RMU560555.las	1	660.388	809.92
	2	660.165	691.746
	7	667.997	671.567
14RMU560570.las	1	641.534	790.389
	2	643.511	687.679
	7	506.066	675.006
14RMU560585.las	1	641.446	764.683
	2	641.41	694.052
14RMU560600.las	1	641.303	794.839
	2	640.671	694.897
	7	514.515	651.254
	18	797.831	797.854
14RMU560615.las	1	633.804	781.611
	2	633.184	691.749
	7	506.658	647.605
14RMU560630.las	1	606.103	691.34
	2	605.667	667.897
	7	545.358	568.11
14RMU560645.las	1	588.479	770.857
	2	588.517	649.136
	7	479.302	625.325
	18	758.745	787.424
14RMU575015.las	1	552.746	670.47
	2	552.804	660.247
	7	375.445	611.948
	9	552.73	553.438
	10	552.739	553.66
14RMU575030.las	1	545.439	694.784
	2	545.413	654.795
	7	509.138	578.755
	9	545.352	553.539
	10	545.373	553.714
	18	736.522	777.53
14RMU575045.las	1	549.579	723.36

DPH-1.4 Report on Elevation by Class for Tiled Data - continued

File	Class	Z Min	Z Max
	2	549.342	661.259
	7	566.717	580.383
14RMU575060.las	1	574.836	757.183
	2	574.332	678.941
14RMU575075.las	1	611.612	772.061
	2	611.02	687.625
	7	624.88	625.084
14RMU575450.las	1	661.318	693.02
	2	660.887	684.085
14RMU575465.las	1	656.786	780.536
	2	656.264	683.995
	7	525.117	667.81
14RMU575480.las	1	639.444	783.987
	2	639.445	675.199
	7	536.831	615.467
14RMU575495.las	1	625.264	669.901
	2	624.786	663.383
	7	478.321	645.613
14RMU575510.las	1	622.247	698.788
	2	622.259	666.599
	7	529.914	623.967
14RMU575525.las	1	629.376	779.11
	2	629.527	673.666
	7	490.681	650.051
14RMU575540.las	1	631.488	794.187
	2	631.514	677.939
	7	491.47	655.413
14RMU575555.las	1	637.988	751.058
	2	637.174	690.251
	7	572.678	661.219
14RMU575570.las	1	619.937	702.401
	2	619.162	679.913
	7	642.128	644.476
14RMU575585.las	1	621.195	791.321
	2	620.809	681.382
	7	557.918	652.659

DPH-1.4 Report on Elevation by Class for Tiled Data - continued

File	Class	Z Min	Z Max
14RMU575600.las	1	637.937	695.035
	2	637.255	688.162
	7	619.435	663.362
14RMU575615.las	1	623.422	799.386
	2	623.417	682.063
	7	672.151	672.151
	18	817.821	817.886
14RMU575630.las	1	625.436	708.479
	2	625.325	691.354
	7	549.746	678.531
14RMU575645.las	1	613.979	765.06
	2	613.516	690.405
	7	476.264	647.994
14RMU590015.las	1	559.932	766.57
	2	560.01	668.903
	7	618.785	618.785
14RMU590030.las	1	536.818	674.234
	2	536.903	645.893
	7	406.011	578.32
	9	536.816	546.285
	10	536.857	546.661
14RMU590045.las	1	541.147	751.104
	2	540.766	667.99
	7	469.111	580.793
	18	789.467	789.467
14RMU590060.las	1	572.216	704.528
	2	571.495	687.831
	18	2283.124	2283.14
14RMU590075.las	1	604.464	745.588
	2	603.88	690.02
	7	602.078	642.574
	18	826.267	826.285
14RMU590450.las	1	656.677	681.196
	2	656.29	670.691
14RMU590465.las	1	641.579	681.733
	2	641.506	670.189
	7	522.533	522.533
14RMU590480.las			

DPH-1.4 Report on Elevation by Class for Tiled Data - continued

File	Class	Z Min	Z Max
	1	629.183	790.8
	2	629.112	666.34
	7	593.565	645.807
14RMU590495.las	1	619.046	708.328
	2	618.442	659.529
	7	513.225	639.042
14RMU590510.las	1	609.018	697.856
	2	608.464	654.616
	7	612.992	630.683
14RMU590525.las	1	608.149	725.223
	2	607.232	659.488
	18	795.876	795.876
14RMU590540.las	1	608.881	693.918
	2	608.491	674.297
	7	596.393	634.99
14RMU590555.las	1	609.595	789.043
	2	609.186	676.722
	7	630.661	640.061
	18	805.094	810.768
14RMU590570.las	1	599.648	671.876
	2	599.147	653.693
	7	484.631	631.665
	18	796.787	796.787
14RMU590585.las	1	596.359	739.72
	2	595.94	659.238
	7	593.682	624.421
14RMU590600.las	1	605.255	760.783
	2	605.238	679.438
	7	584.648	627.849
14RMU590615.las	1	611.074	693.319
	2	610.972	677.023
	7	514.12	632.181
14RMU590630.las	1	603.174	742.139
	2	602.657	689.606
	7	551.094	626.774
14RMU590645.las	1	607.463	775.762
	2	607.33	695.015

DPH-1.4 Report on Elevation by Class for Tiled Data - continued

File	Class	Z Min	Z Max
	7	469.977	635.56
14RMU605015.las	1	546.613	697.915
	2	546.37	669.416
	7	461.166	630.721
14RMU605030.las	1	525.215	718.679
	2	529.408	636.226
	7	367.998	599.757
	9	529.188	537.618
	10	529.391	537.567
	18	685.326	799.581
14RMU605045.las	1	521.103	673.902
	2	521.293	665.793
	7	575.581	576.979
	9	521.089	522.722
	10	521.19	522.856
14RMU605060.las	1	551.27	735.001
	2	550.942	679.085
	7	572.521	575.916
14RMU605075.las	1	558.676	775.585
	2	558.015	676.858
	7	566.297	584.253
14RMU605450.las	1	659.551	689.456
	2	659.272	681.291
14RMU605465.las	1	650.696	785.164
	2	650.719	680.811
	7	651.2	651.2
14RMU605480.las	1	629.593	690.682
	2	629.601	668.862
	7	641.787	657.614
14RMU605495.las	1	616.501	792.248
	2	616.247	659.335
	7	573.965	648.786
	18	814.605	829.684
14RMU605510.las	1	604.692	661.334
	2	604.673	651.802
	7	545.967	614.387
	17	618.065	618.455
14RMU605525.las			

DPH-1.4 Report on Elevation by Class for Tiled Data - continued

File	Class	Z Min	Z Max
	1	597.638	658.215
	2	597.075	648.41
	7	612.625	639.019
14RMU605540.las	1	589.579	707.556
	2	590.505	650.747
	7	604.782	604.782
14RMU605555.las	1	584.13	768.07
	2	584.124	644.852
	7	576.538	612.002
14RMU605570.las	1	575.999	700.281
	2	576.011	635.309
	7	467.133	612.254
14RMU605585.las	1	570.646	700.616
	2	570.674	631.66
	7	449.582	599.559
14RMU605600.las	1	571.351	756.62
	2	570.953	630.122
	7	528.102	598.297
	18	762.866	768.636
14RMU605615.las	1	573.011	647.054
	2	572.39	638.129
	7	601.299	627.026
14RMU605630.las	1	579.456	714.775
	2	579.028	634.6
	7	551.623	606.56
14RMU605645.las	1	566.392	773.688
	2	566.458	660.017
	7	424.541	612.869
14RMU620015.las	1	516.524	701.133
	2	516.513	646.072
	7	384.295	557.635
	9	528.107	529.299
	10	528.122	530.397
	18	676.962	717.015
14RMU620030.las	1	510.836	672.965
	2	510.922	655.43
	7	508.447	629.947
	9	510.842	529.898

DPH-1.4 Report on Elevation by Class for Tiled Data - continued

File	Class	Z Min	Z Max
	10	510.871	530.182
14RMU620045.las	1	512.033	678.461
	2	511.732	662.373
	7	530.747	646.169
	9	511.834	526.599
	10	511.872	526.88
14RMU620060.las	1	527.86	681.431
	2	527.579	666.71
	7	558.062	578.256
14RMU620075.las	1	546.344	682.52
	2	545.342	675.197
	7	449.779	555.267
14RMU620450.las	1	665.612	690.747
	2	665.072	681.681
14RMU620465.las	1	654.613	694.906
	2	654.441	684.231
	7	594.209	599.843
14RMU620480.las	1	637.765	793.585
	2	637.644	671.49
	7	503.418	661.063
	18	825.238	831.397
14RMU620495.las	1	622.037	770.964
	2	621.779	659.746
	7	569.133	652.07
14RMU620510.las	1	621.685	805.597
	2	620.706	671.949
	7	459.342	646.886
14RMU620525.las	1	621.332	722.026
	2	620.442	674.002
	18	820.677	820.677
14RMU620540.las	1	606.262	721.033
	2	605.009	659.281
	7	533.487	533.487
14RMU620555.las	1	588.388	698.342
	2	588.094	643.535
	7	435.193	564.589
14RMU620570.las			

DPH-1.4 Report on Elevation by Class for Tiled Data - continued

File	Class	Z Min	Z Max
	1	578.797	758.132
	2	578.736	642.662
	7	549.351	604.729
	18	780.76	780.76
14RMU620585.las	1	568.298	663.273
	2	568.309	623.209
	7	460.477	591.755
14RMU620600.las	1	559.687	756.281
	2	559.681	625.989
	7	561.164	589.198
14RMU620615.las	1	549.179	752.295
	2	548.634	614.974
	7	550.714	589.625
14RMU620630.las	1	539.953	758.28
	2	539.772	628.314
	7	555.398	606.301
14RMU620645.las	1	540.177	638.757
	2	539.77	622.779
	7	391.127	603.395
	18	769.512	769.512
14RMU635015.las	1	502.667	652.585
	2	502.721	637.157
	7	346.182	510.207
	9	502.682	503.834
	10	502.719	503.963
	18	686.766	2342.39
14RMU635030.las	1	500.178	668.833
	2	502.722	641.363
	7	411.425	611.105
	9	502.683	511.523
	10	502.715	511.765
14RMU635045.las	1	507.588	670.422
	2	507.576	661.472
	7	518.289	566.694
	9	523.706	524.235
	10	523.719	524.405
14RMU635060.las	1	512.897	776.885
	2	512.665	667.59
	7	568.342	571.205

DPH-1.4 Report on Elevation by Class for Tiled Data - continued

File	Class	Z Min	Z Max
	9	523.642	524.326
	10	523.691	525.838
14RMU635075.las	1	548.751	686.651
	2	548.183	672.855
	7	424.666	576.72
	18	2276.126	2276.169
14RMU635450.las	1	657.281	683.454
	2	656.302	674.56
14RMU635465.las	1	658.58	697.169
	2	657.259	686.711
	7	503.23	657.409
14RMU635480.las	1	647.252	740.88
	2	647.253	683.913
	7	612.313	654.247
14RMU635495.las	1	634.097	739.332
	2	632.597	665.668
	7	522.344	658.702
14RMU635510.las	1	642.343	806.445
	2	641.282	677.031
	7	590.376	648.52
14RMU635525.las	1	628.974	809.942
	2	628.443	676.825
	7	580.634	652.357
14RMU635540.las	1	610.739	697.793
	2	609.543	658.292
	7	518.112	626.434
14RMU635555.las	1	609.443	713.988
	2	608.796	659.076
	18	788.429	791.079
14RMU635570.las	1	611.01	737.421
	2	610.745	658.796
	18	808.595	808.595
14RMU635585.las	1	599.871	712.523
	2	599.984	667.494
14RMU635600.las	1	564.857	731.675
	2	563.782	659.064

DPH-1.4 Report on Elevation by Class for Tiled Data - continued

File	Class	Z Min	Z Max
	7	446.895	642.455
	18	750.585	778.744
14RMU635615.las	1	554.138	657.471
	2	554.05	631.178
	7	574.054	590.173
	18	789.259	789.259
14RMU635630.las	1	540.221	707.29
	2	539.899	613.943
	7	536.497	572.778
14RMU635645.las	1	529.313	719.712
	2	529.317	603.485
	7	413.427	558.941
	18	755.212	755.212
14RMU650015.las	1	505.096	709.795
	2	505.09	660.979
	7	508.739	623.422
	9	523.277	524.89
	10	523.272	524.986
	18	789.337	794.897
14RMU650030.las	1	495.034	663.031
	2	495.927	655.911
	7	322.941	625.908
	9	495.882	503.311
	10	495.918	504.466
14RMU650045.las	1	490.248	637.904
	2	490.233	631.461
	7	561.122	576.91
	9	490.162	503.045
	10	490.22	503.378
	18	2241.98	2242.046
14RMU650060.las	1	512.423	680.414
	2	511.983	663.745
	7	510.287	518.106
14RMU650075.las	1	531.67	737.681
	2	530.655	669.279
	7	497.219	576.27
	9	534.224	536.282
	10	534.218	536.688
14RMU650450.las	1	657.813	674.603

DPH-1.4 Report on Elevation by Class for Tiled Data - continued

File	Class	Z Min	Z Max
	2	656.446	666.341
14RMU650465.las	1	658.276	770.98
	2	657.344	684.657
14RMU650480.las	1	654.164	807.222
	2	653.803	673.46
	7	657.582	657.582
14RMU650495.las	1	647.252	790.498
	2	646.879	678.403
14RMU650510.las	1	648.929	782.816
	2	647.849	680.402
14RMU650525.las	1	631.678	715.711
	2	630.993	659.988
	7	476.746	641.924
14RMU650540.las	1	629.516	669.772
	2	628.812	661.2
14RMU650555.las	1	636.205	699.033
	2	636.079	672.129
14RMU650570.las	1	617.464	783.843
	2	617.414	676.988
	7	622.726	650.527
	18	786.795	786.902
14RMU650585.las	1	607.14	713.9
	2	606.892	672.507
	7	484.555	648.35
14RMU650600.las	1	581.09	667.847
	2	580.976	656.2
	7	465.494	616.743
14RMU650615.las	1	565.8	716.227
	2	565.431	631.49
	7	536.003	603.142
14RMU650630.las	1	547.272	658.329
	2	546.804	618.083
	7	381.806	601.298
	9	563.268	566.069
	10	563.287	564.608
	18	732.895	732.895

DPH-1.4 Report on Elevation by Class for Tiled Data - continued

File	Class	Z Min	Z Max
14RMU650645.las	1	535.907	685.292
	2	535.894	612.907
	7	385.679	569.278
	9	541.438	542.799
	10	541.511	542.85
	17	539.14	540.107
	18	702.029	785.826
14RMU665015.las	1	501.291	713.5
	2	499.926	645.597
	7	401.665	546.39
14RMU665030.las	1	478.533	669.63
	2	478.406	630.991
	7	333.842	610.531
	9	478.149	487.551
	10	478.236	487.59
	18	673.567	673.567
14RMU665045.las	1	487.115	708.905
	2	487.052	646.755
	7	553.043	575.815
	9	486.975	493.215
	10	487.051	491.494
	18	762.871	2201.857
14RMU665060.las	1	503.484	706.387
	2	503.09	653.597
	7	564.079	575.563
	9	508.548	508.92
	10	508.549	510.103
14RMU665075.las	1	531.105	687.203
	2	530.102	665.973
	9	534.229	535.103
	10	534.254	535.057
14RMU665555.las	1	642.109	669.172
	2	641.371	662.014
	7	490.055	492.943
	18	833.822	833.883
14RMU665570.las	1	624.537	785.544
	2	623.823	664.709
	7	455.422	640.637
	18	795.927	835.902
14RMU665585.las	1	600.32	683.968

DPH-1.4 Report on Elevation by Class for Tiled Data - continued

File	Class	Z Min	Z Max
	2	600.331	659.336
	7	606.756	628.207
14RMU665600.las	1	586.299	732.957
	2	587.11	648.862
	7	425.02	618.37
14RMU665615.las	1	565.367	712.673
	2	565.38	652.583
	7	567.219	602.381
	18	795.846	795.846
14RMU665630.las	1	548.104	667.971
	2	547.728	622.607
	7	570.664	596.4
14RMU665645.las	1	538.289	735.476
	2	538.265	610.475
	7	417.741	597.606
	18	711.969	771.426
14RMU680015.las	1	477.843	673.5
	2	477.887	630.43
	7	449.437	507.476
	18	670.419	680.119
14RMU680030.las	1	473.86	641.541
	2	473.926	544.656
	7	311.69	325.131
	9	473.8	478.423
	10	473.801	480.992
14RMU680045.las	1	485.777	646.45
	2	485.517	633.331
	7	438.361	444.276
	9	492.282	493.131
	10	492.313	493.09
14RMU680060.las	1	495.858	701.471
	2	494.781	659.166
	7	588.175	588.254
	18	716.535	746.399
14RMU680075.las	1	518.566	684.993
	2	518.009	655.846
14RMU680555.las	1	656.007	688.566
	2	654.734	680.6

DPH-1.4 Report on Elevation by Class for Tiled Data - continued

File	Class	Z Min	Z Max
14RMU680570.las	1	629.175	724.949
	2	629.17	681.882
	7	541.041	661.229
14RMU680585.las	1	615.485	691.155
	2	615.802	683.003
	7	613.43	652.175
14RMU680600.las	1	608.761	742.263
	2	608.226	673.992
	7	621.898	630.186
14RMU680615.las	1	596.779	770.091
	2	595.979	659.817
	7	551.07	607.763
	18	791.284	797.789
14RMU680630.las	1	587.085	729.56
	2	586.355	635.032
	7	482.81	586.959
14RMU680645.las	1	547.674	689.795
	2	547.665	612.679
	7	391.422	592.126
	18	789.06	789.06
14RMU695015.las	1	466.454	601.912
	2	465.84	597.316
	9	465.763	474.511
	10	465.782	474.33
14RMU695030.las	1	473.796	639.006
	2	473.804	631.45
	7	433.743	438.876
	9	473.797	474.387
	10	473.806	475.196
	18	650.454	650.454
14RMU695045.las	1	503.464	650.785
	2	503.316	638.108
	18	695.32	789.794
14RMU695060.las	1	515.042	690.928
	2	515.08	649.324
14RMU695075.las	1	529.528	674.722
	2	528.668	659.078
	7	565.119	565.805

DPH-1.4 Report on Elevation by Class for Tiled Data - continued

File	Class	Z Min	Z Max
14RMU695555.las	1	651.509	673.475
	2	650.66	669.29
14RMU695570.las	1	649.574	793.994
	2	649.009	687.94
14RMU695585.las	1	649.019	690.987
	2	648.806	687.443
	7	653.242	653.242
14RMU695600.las	1	621.516	672.561
	2	620.881	666.678
	7	650.762	654.022
	18	795.631	795.631
14RMU695615.las	1	610.165	663.423
	2	610.172	649.236
14RMU695630.las	1	564.968	637.619
	2	564.728	627.842
	18	778.542	778.542
14RMU695645.las	1	561.568	716.476
	2	561.501	614.929
	7	460.972	579.566
14RMU710015.las	1	460.084	508.612
	2	460.052	504.221
	9	460.006	467.41
	10	460.04	468.084
14RMU710030.las	1	466.011	634.727
	2	466.026	627.598
	7	465.802	599.017
14RMU710045.las	1	473.224	647.479
	2	472.824	628.589
	7	499.746	499.746
14RMU710060.las	1	487.426	639.97
	2	487.386	626.666
	7	401.659	517.75
	18	2214.759	2214.807
14RMU710075.las	1	495.731	632.336
	2	495.383	621.125
	7	407.607	407.607
14RMU725015.las			

DPH-1.4 Report on Elevation by Class for Tiled Data - continued

File	Class	Z Min	Z Max
	1	453.01	540.662
	2	453.105	535.394
	9	453	462.933
	10	453.017	462.849
	17	458.345	458.684
	18	636.696	636.696
14RMU725030.las	1	460.492	632.497
	2	460.537	540.851
14RMU725045.las	1	471.599	652.544
	2	471.195	605.345
	9	487.651	488.199
	10	487.253	488.433
14RMU725060.las	1	483.36	634.767
	2	483.134	624.781
	7	344.323	480.705
	9	487.648	496.174
	10	487.261	496.273
14RMU725075.las	1	492.528	633.959
	2	491.947	626.713
14RMU740015.las	1	459.681	633.737
	2	459.565	621.447
	7	446.989	495.715
14RMU740030.las	1	478.739	637.197
	2	478.722	631.906
	7	415.465	424.434
14RMU740045.las	1	484.92	624.127
	2	484.45	617.346
	7	339.735	412.777
	18	659.343	659.343
14RMU740060.las	1	495.616	643.801
	2	495.567	628.57
	9	495.537	495.898
	10	495.597	497.031
14RMU740075.las	1	515.96	642.398
	2	515.053	627.89
	7	563.134	563.134
14RMU755015.las	1	482.152	644.159
	2	482.052	630.316

DPH-1.4 Report on Elevation by Class for Tiled Data - continued

File	Class	Z Min	Z Max
14RMU755030.las	1	525.596	638.661
	2	524.826	629.762
14RMU755045.las	1	517.044	629.391
	2	516.471	625.053
	7	437.124	460.005
	9	529.268	529.741
	10	529.291	530.438
14RMU755060.las	1	526.893	634.448
	2	524.601	627.472
	7	475.853	475.853
14RMU755075.las	1	529.544	720.849
	2	529.065	624.968

DPH-2 Report on Full Waveform (Swath Data)

The USGS Lidar Base Specification Version 1.2 states: "If full waveform data are recorded during collection, the waveform packets shall be delivered. LAS Specification version 1.4 deliverables including waveform data shall use external auxiliary files with the extension .wdp to store waveform packet data. See the LAS Specification version 1.4 for additional information (American Society for Photogrammetry and Remote Sensing, 2011)."

The purpose of this section is to show the presence of waveform data for the lidar swath data.

[Boresighted Files - Y:\Mapping\Projects\65219783_TX_Lower_CO_San_Bernard\Production\Final_Client_Deliverables\Block5\point_cloud\Swath](#)

No waveform data (WPD) files are included in this dataset.

DPH-2 Report on Full Waveform (Tiled Data)

The purpose of this section is to show the presence of waveform data for the lidar tiled data.

[Classified Files - Y:\Mapping\Projects\65219783_TX_Lower_CO_San_Bernard\Production\Final_Client_Deliverables\Block5\point_cloud\tilecls](#)

No waveform data (WPD) files are included in this dataset.

DPH-3 Report on Time of Global Positioning System Data (Swath Data)

The USGS Lidar Base Specification Version 1.2 states: "The time of global positioning system (GPS) data shall be recorded as Adjusted GPS Time, at a precision sufficient to allow unique timestamps for each pulse. Adjusted GPS Time is defined to be Standard (or satellite) GPS time minus 109. See the LAS Specification version 1.4 for additional information (American Society for Photogrammetry and Remote Sensing, 2013)."

The purpose of this section is to show the GPS time type within the LAS files for the lidar swath data.

[Boresighted Files - Y:\Mapping\Projects\65219783_TX_Lower_CO_San_Bernard\Production\Final_Client_Deliverables\Block5\point_cloud\Swath](#)

File	GPS Time Type
01011.las	Adjusted GPS Time
01012.las	Adjusted GPS Time
01014.las	Adjusted GPS Time
01018.las	Adjusted GPS Time
01020.las	Adjusted GPS Time
01022.las	Adjusted GPS Time
01025.las	Adjusted GPS Time
01026.las	Adjusted GPS Time
01027.las	Adjusted GPS Time
01028.las	Adjusted GPS Time
01029.las	Adjusted GPS Time
01030.las	Adjusted GPS Time
01133.las	Adjusted GPS Time
01134.las	Adjusted GPS Time
01135.las	Adjusted GPS Time
01136.las	Adjusted GPS Time
01137.las	Adjusted GPS Time
01138.las	Adjusted GPS Time
01139.las	Adjusted GPS Time
01140.las	Adjusted GPS Time
01141.las	Adjusted GPS Time
01142.las	Adjusted GPS Time
01143.las	Adjusted GPS Time
01144.las	Adjusted GPS Time
01145.las	Adjusted GPS Time
01146.las	Adjusted GPS Time
01147.las	Adjusted GPS Time
01150.las	Adjusted GPS Time
01151.las	Adjusted GPS Time
01152.las	Adjusted GPS Time
01153.las	Adjusted GPS Time
01154.las	Adjusted GPS Time
01155.las	Adjusted GPS Time
01156.las	Adjusted GPS Time
01157.las	Adjusted GPS Time
01158.las	Adjusted GPS Time
01159.las	Adjusted GPS Time
01160.las	Adjusted GPS Time
01174.las	Adjusted GPS Time

DPH-3 Report on Time of Global Positioning System Data (Swath Data) - continued

<u>File</u>	<u>GPS Time Type</u>
01175.las	Adjusted GPS Time
01176.las	Adjusted GPS Time
01177.las	Adjusted GPS Time
01178.las	Adjusted GPS Time
01200.las	Adjusted GPS Time
01211.las	Adjusted GPS Time
01212.las	Adjusted GPS Time
01213.las	Adjusted GPS Time
01214.las	Adjusted GPS Time
01215.las	Adjusted GPS Time
01216.las	Adjusted GPS Time
01217.las	Adjusted GPS Time
01218.las	Adjusted GPS Time
01219.las	Adjusted GPS Time
01220.las	Adjusted GPS Time
01221.las	Adjusted GPS Time
01222.las	Adjusted GPS Time
01223.las	Adjusted GPS Time
01224.las	Adjusted GPS Time
01225.las	Adjusted GPS Time
01226.las	Adjusted GPS Time
01227.las	Adjusted GPS Time
01228.las	Adjusted GPS Time
01229.las	Adjusted GPS Time
01230.las	Adjusted GPS Time
01231.las	Adjusted GPS Time
01232.las	Adjusted GPS Time
01233.las	Adjusted GPS Time
01234.las	Adjusted GPS Time
01235.las	Adjusted GPS Time
01236.las	Adjusted GPS Time
01237.las	Adjusted GPS Time
01238.las	Adjusted GPS Time
01239.las	Adjusted GPS Time
01240.las	Adjusted GPS Time
01241.las	Adjusted GPS Time
01242.las	Adjusted GPS Time
01243.las	Adjusted GPS Time
01244.las	Adjusted GPS Time
01245.las	Adjusted GPS Time
01246.las	Adjusted GPS Time
01247.las	Adjusted GPS Time
01248.las	Adjusted GPS Time
01249.las	Adjusted GPS Time
01250.las	Adjusted GPS Time
01251.las	Adjusted GPS Time
01252.las	Adjusted GPS Time

DPH-3 Report on Time of Global Positioning System Data (Swath Data) - continued

<u>File</u>	<u>GPS Time Type</u>
01253.las	Adjusted GPS Time
01254.las	Adjusted GPS Time
01255.las	Adjusted GPS Time
01256.las	Adjusted GPS Time
01257.las	Adjusted GPS Time
01258.las	Adjusted GPS Time
01259.las	Adjusted GPS Time
01260.las	Adjusted GPS Time
01261.las	Adjusted GPS Time
01262.las	Adjusted GPS Time
01263.las	Adjusted GPS Time
01264.las	Adjusted GPS Time

DPH-3 Report on Time of Global Positioning System Data (Tiled Data)

The purpose of this section is to show the GPS time type within the LAS files for the lidar tiled data.

[Classified Files - Y:\Mapping\Projects\65219783_TX_Lower_CO_San_Bernard\Production\Final_Client_Deliverables\Block5\point_cloud\tilecls](#)

File	GPS Time Type
14RLU105510.las	Adjusted GPS Time
14RLU105525.las	Adjusted GPS Time
14RLU105540.las	Adjusted GPS Time
14RLU105555.las	Adjusted GPS Time
14RLU105570.las	Adjusted GPS Time
14RLU105585.las	Adjusted GPS Time
14RLU105600.las	Adjusted GPS Time
14RLU105615.las	Adjusted GPS Time
14RLU105630.las	Adjusted GPS Time
14RLU105645.las	Adjusted GPS Time
14RLU120510.las	Adjusted GPS Time
14RLU120525.las	Adjusted GPS Time
14RLU120540.las	Adjusted GPS Time
14RLU120555.las	Adjusted GPS Time
14RLU120570.las	Adjusted GPS Time
14RLU120585.las	Adjusted GPS Time
14RLU120600.las	Adjusted GPS Time
14RLU120615.las	Adjusted GPS Time
14RLU120630.las	Adjusted GPS Time
14RLU120645.las	Adjusted GPS Time
14RLU135510.las	Adjusted GPS Time
14RLU135525.las	Adjusted GPS Time
14RLU135540.las	Adjusted GPS Time
14RLU135555.las	Adjusted GPS Time
14RLU135570.las	Adjusted GPS Time
14RLU135585.las	Adjusted GPS Time
14RLU135600.las	Adjusted GPS Time
14RLU135615.las	Adjusted GPS Time
14RLU135630.las	Adjusted GPS Time
14RLU135645.las	Adjusted GPS Time
14RLU150510.las	Adjusted GPS Time
14RLU150525.las	Adjusted GPS Time
14RLU150540.las	Adjusted GPS Time
14RLU150555.las	Adjusted GPS Time
14RLU150570.las	Adjusted GPS Time
14RLU150585.las	Adjusted GPS Time
14RLU150600.las	Adjusted GPS Time
14RLU150615.las	Adjusted GPS Time
14RLU150630.las	Adjusted GPS Time
14RLU150645.las	Adjusted GPS Time
14RLU165510.las	Adjusted GPS Time
14RLU165525.las	Adjusted GPS Time
14RLU165540.las	Adjusted GPS Time

DPH-3 Report on Time of Global Positioning System Data (Tiled Data) - continued

<u>File</u>	<u>GPS Time Type</u>
14RLU165555.las	Adjusted GPS Time
14RLU165570.las	Adjusted GPS Time
14RLU165585.las	Adjusted GPS Time
14RLU165600.las	Adjusted GPS Time
14RLU165615.las	Adjusted GPS Time
14RLU165630.las	Adjusted GPS Time
14RLU165645.las	Adjusted GPS Time
14RLU180510.las	Adjusted GPS Time
14RLU180525.las	Adjusted GPS Time
14RLU180540.las	Adjusted GPS Time
14RLU180555.las	Adjusted GPS Time
14RLU180570.las	Adjusted GPS Time
14RLU180585.las	Adjusted GPS Time
14RLU180600.las	Adjusted GPS Time
14RLU180615.las	Adjusted GPS Time
14RLU180630.las	Adjusted GPS Time
14RLU180645.las	Adjusted GPS Time
14RLU195510.las	Adjusted GPS Time
14RLU195525.las	Adjusted GPS Time
14RLU195540.las	Adjusted GPS Time
14RLU195555.las	Adjusted GPS Time
14RLU195570.las	Adjusted GPS Time
14RLU195585.las	Adjusted GPS Time
14RLU195600.las	Adjusted GPS Time
14RLU195615.las	Adjusted GPS Time
14RLU195630.las	Adjusted GPS Time
14RLU195645.las	Adjusted GPS Time
14RLU210510.las	Adjusted GPS Time
14RLU210525.las	Adjusted GPS Time
14RLU210540.las	Adjusted GPS Time
14RLU210555.las	Adjusted GPS Time
14RLU210570.las	Adjusted GPS Time
14RLU210585.las	Adjusted GPS Time
14RLU210600.las	Adjusted GPS Time
14RLU210615.las	Adjusted GPS Time
14RLU210630.las	Adjusted GPS Time
14RLU210645.las	Adjusted GPS Time
14RLU225510.las	Adjusted GPS Time
14RLU225525.las	Adjusted GPS Time
14RLU225540.las	Adjusted GPS Time
14RLU225555.las	Adjusted GPS Time
14RLU225570.las	Adjusted GPS Time
14RLU225585.las	Adjusted GPS Time
14RLU225600.las	Adjusted GPS Time
14RLU225615.las	Adjusted GPS Time
14RLU225630.las	Adjusted GPS Time
14RLU225645.las	Adjusted GPS Time

DPH-3 Report on Time of Global Positioning System Data (Tiled Data) - continued

<u>File</u>	<u>GPS Time Type</u>
14RLU240510.las	Adjusted GPS Time
14RLU240525.las	Adjusted GPS Time
14RLU240540.las	Adjusted GPS Time
14RLU240555.las	Adjusted GPS Time
14RLU240570.las	Adjusted GPS Time
14RLU240585.las	Adjusted GPS Time
14RLU240600.las	Adjusted GPS Time
14RLU240615.las	Adjusted GPS Time
14RLU240630.las	Adjusted GPS Time
14RLU240645.las	Adjusted GPS Time
14RLU255510.las	Adjusted GPS Time
14RLU255525.las	Adjusted GPS Time
14RLU255540.las	Adjusted GPS Time
14RLU255555.las	Adjusted GPS Time
14RLU255570.las	Adjusted GPS Time
14RLU255585.las	Adjusted GPS Time
14RLU255600.las	Adjusted GPS Time
14RLU255615.las	Adjusted GPS Time
14RLU255630.las	Adjusted GPS Time
14RLU255645.las	Adjusted GPS Time
14RLU270510.las	Adjusted GPS Time
14RLU270525.las	Adjusted GPS Time
14RLU270540.las	Adjusted GPS Time
14RLU270555.las	Adjusted GPS Time
14RLU270570.las	Adjusted GPS Time
14RLU270585.las	Adjusted GPS Time
14RLU270600.las	Adjusted GPS Time
14RLU270615.las	Adjusted GPS Time
14RLU270630.las	Adjusted GPS Time
14RLU270645.las	Adjusted GPS Time
14RLU285510.las	Adjusted GPS Time
14RLU285525.las	Adjusted GPS Time
14RLU285540.las	Adjusted GPS Time
14RLU285555.las	Adjusted GPS Time
14RLU285570.las	Adjusted GPS Time
14RLU285585.las	Adjusted GPS Time
14RLU285600.las	Adjusted GPS Time
14RLU285615.las	Adjusted GPS Time
14RLU285630.las	Adjusted GPS Time
14RLU285645.las	Adjusted GPS Time
14RLU300510.las	Adjusted GPS Time
14RLU300525.las	Adjusted GPS Time
14RLU300540.las	Adjusted GPS Time
14RLU300555.las	Adjusted GPS Time
14RLU300570.las	Adjusted GPS Time
14RLU300585.las	Adjusted GPS Time
14RLU300600.las	Adjusted GPS Time

DPH-3 Report on Time of Global Positioning System Data (Tiled Data) - continued

<u>File</u>	<u>GPS Time Type</u>
14RLU300615.las	Adjusted GPS Time
14RLU300630.las	Adjusted GPS Time
14RLU300645.las	Adjusted GPS Time
14RLU315510.las	Adjusted GPS Time
14RLU315525.las	Adjusted GPS Time
14RLU315540.las	Adjusted GPS Time
14RLU315555.las	Adjusted GPS Time
14RLU315570.las	Adjusted GPS Time
14RLU315585.las	Adjusted GPS Time
14RLU315600.las	Adjusted GPS Time
14RLU315615.las	Adjusted GPS Time
14RLU315630.las	Adjusted GPS Time
14RLU315645.las	Adjusted GPS Time
14RLU330510.las	Adjusted GPS Time
14RLU330525.las	Adjusted GPS Time
14RLU330540.las	Adjusted GPS Time
14RLU330555.las	Adjusted GPS Time
14RLU330570.las	Adjusted GPS Time
14RLU330585.las	Adjusted GPS Time
14RLU330600.las	Adjusted GPS Time
14RLU330615.las	Adjusted GPS Time
14RLU330630.las	Adjusted GPS Time
14RLU330645.las	Adjusted GPS Time
14RLU345015.las	Adjusted GPS Time
14RLU345030.las	Adjusted GPS Time
14RLU345045.las	Adjusted GPS Time
14RLU345060.las	Adjusted GPS Time
14RLU345075.las	Adjusted GPS Time
14RLU345090.las	Adjusted GPS Time
14RLU345105.las	Adjusted GPS Time
14RLU345120.las	Adjusted GPS Time
14RLU345135.las	Adjusted GPS Time
14RLU345150.las	Adjusted GPS Time
14RLU345165.las	Adjusted GPS Time
14RLU345180.las	Adjusted GPS Time
14RLU345195.las	Adjusted GPS Time
14RLU345210.las	Adjusted GPS Time
14RLU345225.las	Adjusted GPS Time
14RLU345240.las	Adjusted GPS Time
14RLU345255.las	Adjusted GPS Time
14RLU345270.las	Adjusted GPS Time
14RLU345285.las	Adjusted GPS Time
14RLU345300.las	Adjusted GPS Time
14RLU345315.las	Adjusted GPS Time
14RLU345330.las	Adjusted GPS Time
14RLU345345.las	Adjusted GPS Time
14RLU345360.las	Adjusted GPS Time

DPH-3 Report on Time of Global Positioning System Data (Tiled Data) - continued

<u>File</u>	<u>GPS Time Type</u>
14RLU345375.las	Adjusted GPS Time
14RLU345390.las	Adjusted GPS Time
14RLU345405.las	Adjusted GPS Time
14RLU345420.las	Adjusted GPS Time
14RLU345435.las	Adjusted GPS Time
14RLU345450.las	Adjusted GPS Time
14RLU345510.las	Adjusted GPS Time
14RLU345525.las	Adjusted GPS Time
14RLU345540.las	Adjusted GPS Time
14RLU345555.las	Adjusted GPS Time
14RLU345570.las	Adjusted GPS Time
14RLU345585.las	Adjusted GPS Time
14RLU345600.las	Adjusted GPS Time
14RLU345615.las	Adjusted GPS Time
14RLU345630.las	Adjusted GPS Time
14RLU345645.las	Adjusted GPS Time
14RLU360015.las	Adjusted GPS Time
14RLU360030.las	Adjusted GPS Time
14RLU360045.las	Adjusted GPS Time
14RLU360060.las	Adjusted GPS Time
14RLU360075.las	Adjusted GPS Time
14RLU360090.las	Adjusted GPS Time
14RLU360105.las	Adjusted GPS Time
14RLU360120.las	Adjusted GPS Time
14RLU360135.las	Adjusted GPS Time
14RLU360150.las	Adjusted GPS Time
14RLU360165.las	Adjusted GPS Time
14RLU360180.las	Adjusted GPS Time
14RLU360195.las	Adjusted GPS Time
14RLU360210.las	Adjusted GPS Time
14RLU360225.las	Adjusted GPS Time
14RLU360240.las	Adjusted GPS Time
14RLU360255.las	Adjusted GPS Time
14RLU360270.las	Adjusted GPS Time
14RLU360285.las	Adjusted GPS Time
14RLU360300.las	Adjusted GPS Time
14RLU360315.las	Adjusted GPS Time
14RLU360330.las	Adjusted GPS Time
14RLU360345.las	Adjusted GPS Time
14RLU360360.las	Adjusted GPS Time
14RLU360375.las	Adjusted GPS Time
14RLU360390.las	Adjusted GPS Time
14RLU360405.las	Adjusted GPS Time
14RLU360420.las	Adjusted GPS Time
14RLU360435.las	Adjusted GPS Time
14RLU360450.las	Adjusted GPS Time
14RLU360465.las	Adjusted GPS Time

DPH-3 Report on Time of Global Positioning System Data (Tiled Data) - continued

<u>File</u>	<u>GPS Time Type</u>
14RLU360480.las	Adjusted GPS Time
14RLU360495.las	Adjusted GPS Time
14RLU360510.las	Adjusted GPS Time
14RLU360525.las	Adjusted GPS Time
14RLU360540.las	Adjusted GPS Time
14RLU360555.las	Adjusted GPS Time
14RLU360570.las	Adjusted GPS Time
14RLU360585.las	Adjusted GPS Time
14RLU360600.las	Adjusted GPS Time
14RLU360615.las	Adjusted GPS Time
14RLU360630.las	Adjusted GPS Time
14RLU360645.las	Adjusted GPS Time
14RLU375015.las	Adjusted GPS Time
14RLU375030.las	Adjusted GPS Time
14RLU375045.las	Adjusted GPS Time
14RLU375060.las	Adjusted GPS Time
14RLU375075.las	Adjusted GPS Time
14RLU375090.las	Adjusted GPS Time
14RLU375105.las	Adjusted GPS Time
14RLU375120.las	Adjusted GPS Time
14RLU375135.las	Adjusted GPS Time
14RLU375150.las	Adjusted GPS Time
14RLU375165.las	Adjusted GPS Time
14RLU375180.las	Adjusted GPS Time
14RLU375195.las	Adjusted GPS Time
14RLU375210.las	Adjusted GPS Time
14RLU375225.las	Adjusted GPS Time
14RLU375240.las	Adjusted GPS Time
14RLU375255.las	Adjusted GPS Time
14RLU375270.las	Adjusted GPS Time
14RLU375285.las	Adjusted GPS Time
14RLU375300.las	Adjusted GPS Time
14RLU375315.las	Adjusted GPS Time
14RLU375330.las	Adjusted GPS Time
14RLU375345.las	Adjusted GPS Time
14RLU375360.las	Adjusted GPS Time
14RLU375375.las	Adjusted GPS Time
14RLU375390.las	Adjusted GPS Time
14RLU375405.las	Adjusted GPS Time
14RLU375420.las	Adjusted GPS Time
14RLU375435.las	Adjusted GPS Time
14RLU375450.las	Adjusted GPS Time
14RLU375465.las	Adjusted GPS Time
14RLU375480.las	Adjusted GPS Time
14RLU375495.las	Adjusted GPS Time
14RLU375510.las	Adjusted GPS Time
14RLU375525.las	Adjusted GPS Time

DPH-3 Report on Time of Global Positioning System Data (Tiled Data) - continued

<u>File</u>	<u>GPS Time Type</u>
14RLU375540.las	Adjusted GPS Time
14RLU375555.las	Adjusted GPS Time
14RLU375570.las	Adjusted GPS Time
14RLU375585.las	Adjusted GPS Time
14RLU375600.las	Adjusted GPS Time
14RLU375615.las	Adjusted GPS Time
14RLU375630.las	Adjusted GPS Time
14RLU375645.las	Adjusted GPS Time
14RLU390015.las	Adjusted GPS Time
14RLU390030.las	Adjusted GPS Time
14RLU390045.las	Adjusted GPS Time
14RLU390060.las	Adjusted GPS Time
14RLU390075.las	Adjusted GPS Time
14RLU390090.las	Adjusted GPS Time
14RLU390105.las	Adjusted GPS Time
14RLU390120.las	Adjusted GPS Time
14RLU390135.las	Adjusted GPS Time
14RLU390150.las	Adjusted GPS Time
14RLU390165.las	Adjusted GPS Time
14RLU390180.las	Adjusted GPS Time
14RLU390195.las	Adjusted GPS Time
14RLU390210.las	Adjusted GPS Time
14RLU390225.las	Adjusted GPS Time
14RLU390240.las	Adjusted GPS Time
14RLU390255.las	Adjusted GPS Time
14RLU390270.las	Adjusted GPS Time
14RLU390285.las	Adjusted GPS Time
14RLU390300.las	Adjusted GPS Time
14RLU390315.las	Adjusted GPS Time
14RLU390330.las	Adjusted GPS Time
14RLU390345.las	Adjusted GPS Time
14RLU390360.las	Adjusted GPS Time
14RLU390375.las	Adjusted GPS Time
14RLU390390.las	Adjusted GPS Time
14RLU390405.las	Adjusted GPS Time
14RLU390420.las	Adjusted GPS Time
14RLU390435.las	Adjusted GPS Time
14RLU390450.las	Adjusted GPS Time
14RLU390465.las	Adjusted GPS Time
14RLU390480.las	Adjusted GPS Time
14RLU390495.las	Adjusted GPS Time
14RLU390510.las	Adjusted GPS Time
14RLU390525.las	Adjusted GPS Time
14RLU390540.las	Adjusted GPS Time
14RLU390555.las	Adjusted GPS Time
14RLU390570.las	Adjusted GPS Time
14RLU390585.las	Adjusted GPS Time

DPH-3 Report on Time of Global Positioning System Data (Tiled Data) - continued

<u>File</u>	<u>GPS Time Type</u>
14RLU390600.las	Adjusted GPS Time
14RLU390615.las	Adjusted GPS Time
14RLU390630.las	Adjusted GPS Time
14RLU390645.las	Adjusted GPS Time
14RLU405015.las	Adjusted GPS Time
14RLU405030.las	Adjusted GPS Time
14RLU405045.las	Adjusted GPS Time
14RLU405060.las	Adjusted GPS Time
14RLU405075.las	Adjusted GPS Time
14RLU405090.las	Adjusted GPS Time
14RLU405105.las	Adjusted GPS Time
14RLU405120.las	Adjusted GPS Time
14RLU405135.las	Adjusted GPS Time
14RLU405150.las	Adjusted GPS Time
14RLU405165.las	Adjusted GPS Time
14RLU405180.las	Adjusted GPS Time
14RLU405195.las	Adjusted GPS Time
14RLU405210.las	Adjusted GPS Time
14RLU405225.las	Adjusted GPS Time
14RLU405240.las	Adjusted GPS Time
14RLU405255.las	Adjusted GPS Time
14RLU405270.las	Adjusted GPS Time
14RLU405285.las	Adjusted GPS Time
14RLU405300.las	Adjusted GPS Time
14RLU405315.las	Adjusted GPS Time
14RLU405330.las	Adjusted GPS Time
14RLU405345.las	Adjusted GPS Time
14RLU405360.las	Adjusted GPS Time
14RLU405375.las	Adjusted GPS Time
14RLU405390.las	Adjusted GPS Time
14RLU405405.las	Adjusted GPS Time
14RLU405420.las	Adjusted GPS Time
14RLU405435.las	Adjusted GPS Time
14RLU405450.las	Adjusted GPS Time
14RLU405465.las	Adjusted GPS Time
14RLU405480.las	Adjusted GPS Time
14RLU405495.las	Adjusted GPS Time
14RLU405510.las	Adjusted GPS Time
14RLU405525.las	Adjusted GPS Time
14RLU405540.las	Adjusted GPS Time
14RLU405555.las	Adjusted GPS Time
14RLU405570.las	Adjusted GPS Time
14RLU405585.las	Adjusted GPS Time
14RLU405600.las	Adjusted GPS Time
14RLU405615.las	Adjusted GPS Time
14RLU405630.las	Adjusted GPS Time
14RLU405645.las	Adjusted GPS Time

DPH-3 Report on Time of Global Positioning System Data (Tiled Data) - continued

<u>File</u>	<u>GPS Time Type</u>
14RLU420015.las	Adjusted GPS Time
14RLU420030.las	Adjusted GPS Time
14RLU420045.las	Adjusted GPS Time
14RLU420060.las	Adjusted GPS Time
14RLU420075.las	Adjusted GPS Time
14RLU420090.las	Adjusted GPS Time
14RLU420105.las	Adjusted GPS Time
14RLU420120.las	Adjusted GPS Time
14RLU420135.las	Adjusted GPS Time
14RLU420150.las	Adjusted GPS Time
14RLU420165.las	Adjusted GPS Time
14RLU420180.las	Adjusted GPS Time
14RLU420195.las	Adjusted GPS Time
14RLU420210.las	Adjusted GPS Time
14RLU420225.las	Adjusted GPS Time
14RLU420240.las	Adjusted GPS Time
14RLU420255.las	Adjusted GPS Time
14RLU420270.las	Adjusted GPS Time
14RLU420285.las	Adjusted GPS Time
14RLU420300.las	Adjusted GPS Time
14RLU420315.las	Adjusted GPS Time
14RLU420330.las	Adjusted GPS Time
14RLU420345.las	Adjusted GPS Time
14RLU420360.las	Adjusted GPS Time
14RLU420375.las	Adjusted GPS Time
14RLU420390.las	Adjusted GPS Time
14RLU420405.las	Adjusted GPS Time
14RLU420420.las	Adjusted GPS Time
14RLU420435.las	Adjusted GPS Time
14RLU420450.las	Adjusted GPS Time
14RLU420465.las	Adjusted GPS Time
14RLU420480.las	Adjusted GPS Time
14RLU420495.las	Adjusted GPS Time
14RLU420510.las	Adjusted GPS Time
14RLU420525.las	Adjusted GPS Time
14RLU420540.las	Adjusted GPS Time
14RLU420555.las	Adjusted GPS Time
14RLU420570.las	Adjusted GPS Time
14RLU420585.las	Adjusted GPS Time
14RLU420600.las	Adjusted GPS Time
14RLU420615.las	Adjusted GPS Time
14RLU420630.las	Adjusted GPS Time
14RLU420645.las	Adjusted GPS Time
14RLU435015.las	Adjusted GPS Time
14RLU435030.las	Adjusted GPS Time
14RLU435045.las	Adjusted GPS Time
14RLU435060.las	Adjusted GPS Time

DPH-3 Report on Time of Global Positioning System Data (Tiled Data) - continued

<u>File</u>	<u>GPS Time Type</u>
14RLU435075.las	Adjusted GPS Time
14RLU435090.las	Adjusted GPS Time
14RLU435105.las	Adjusted GPS Time
14RLU435120.las	Adjusted GPS Time
14RLU435135.las	Adjusted GPS Time
14RLU435150.las	Adjusted GPS Time
14RLU435165.las	Adjusted GPS Time
14RLU435180.las	Adjusted GPS Time
14RLU435195.las	Adjusted GPS Time
14RLU435210.las	Adjusted GPS Time
14RLU435225.las	Adjusted GPS Time
14RLU435240.las	Adjusted GPS Time
14RLU435255.las	Adjusted GPS Time
14RLU435270.las	Adjusted GPS Time
14RLU435285.las	Adjusted GPS Time
14RLU435300.las	Adjusted GPS Time
14RLU435315.las	Adjusted GPS Time
14RLU435330.las	Adjusted GPS Time
14RLU435345.las	Adjusted GPS Time
14RLU435360.las	Adjusted GPS Time
14RLU435375.las	Adjusted GPS Time
14RLU435390.las	Adjusted GPS Time
14RLU435405.las	Adjusted GPS Time
14RLU435420.las	Adjusted GPS Time
14RLU435435.las	Adjusted GPS Time
14RLU435450.las	Adjusted GPS Time
14RLU435465.las	Adjusted GPS Time
14RLU435480.las	Adjusted GPS Time
14RLU435495.las	Adjusted GPS Time
14RLU435510.las	Adjusted GPS Time
14RLU435525.las	Adjusted GPS Time
14RLU435540.las	Adjusted GPS Time
14RLU435555.las	Adjusted GPS Time
14RLU435570.las	Adjusted GPS Time
14RLU435585.las	Adjusted GPS Time
14RLU435600.las	Adjusted GPS Time
14RLU435615.las	Adjusted GPS Time
14RLU435630.las	Adjusted GPS Time
14RLU435645.las	Adjusted GPS Time
14RLU450015.las	Adjusted GPS Time
14RLU450030.las	Adjusted GPS Time
14RLU450045.las	Adjusted GPS Time
14RLU450060.las	Adjusted GPS Time
14RLU450075.las	Adjusted GPS Time
14RLU450090.las	Adjusted GPS Time
14RLU450105.las	Adjusted GPS Time
14RLU450120.las	Adjusted GPS Time

DPH-3 Report on Time of Global Positioning System Data (Tiled Data) - continued

<u>File</u>	<u>GPS Time Type</u>
14RLU450135.las	Adjusted GPS Time
14RLU450150.las	Adjusted GPS Time
14RLU450165.las	Adjusted GPS Time
14RLU450180.las	Adjusted GPS Time
14RLU450195.las	Adjusted GPS Time
14RLU450210.las	Adjusted GPS Time
14RLU450225.las	Adjusted GPS Time
14RLU450240.las	Adjusted GPS Time
14RLU450255.las	Adjusted GPS Time
14RLU450270.las	Adjusted GPS Time
14RLU450285.las	Adjusted GPS Time
14RLU450300.las	Adjusted GPS Time
14RLU450315.las	Adjusted GPS Time
14RLU450330.las	Adjusted GPS Time
14RLU450345.las	Adjusted GPS Time
14RLU450360.las	Adjusted GPS Time
14RLU450375.las	Adjusted GPS Time
14RLU450390.las	Adjusted GPS Time
14RLU450405.las	Adjusted GPS Time
14RLU450420.las	Adjusted GPS Time
14RLU450435.las	Adjusted GPS Time
14RLU450450.las	Adjusted GPS Time
14RLU450465.las	Adjusted GPS Time
14RLU450480.las	Adjusted GPS Time
14RLU450495.las	Adjusted GPS Time
14RLU450510.las	Adjusted GPS Time
14RLU450525.las	Adjusted GPS Time
14RLU450540.las	Adjusted GPS Time
14RLU450555.las	Adjusted GPS Time
14RLU450570.las	Adjusted GPS Time
14RLU450585.las	Adjusted GPS Time
14RLU450600.las	Adjusted GPS Time
14RLU450615.las	Adjusted GPS Time
14RLU450630.las	Adjusted GPS Time
14RLU450645.las	Adjusted GPS Time
14RLU465015.las	Adjusted GPS Time
14RLU465030.las	Adjusted GPS Time
14RLU465045.las	Adjusted GPS Time
14RLU465060.las	Adjusted GPS Time
14RLU465075.las	Adjusted GPS Time
14RLU465090.las	Adjusted GPS Time
14RLU465105.las	Adjusted GPS Time
14RLU465120.las	Adjusted GPS Time
14RLU465135.las	Adjusted GPS Time
14RLU465150.las	Adjusted GPS Time
14RLU465165.las	Adjusted GPS Time
14RLU465180.las	Adjusted GPS Time

DPH-3 Report on Time of Global Positioning System Data (Tiled Data) - continued

<u>File</u>	<u>GPS Time Type</u>
14RLU465195.las	Adjusted GPS Time
14RLU465210.las	Adjusted GPS Time
14RLU465225.las	Adjusted GPS Time
14RLU465240.las	Adjusted GPS Time
14RLU465255.las	Adjusted GPS Time
14RLU465270.las	Adjusted GPS Time
14RLU465285.las	Adjusted GPS Time
14RLU465300.las	Adjusted GPS Time
14RLU465315.las	Adjusted GPS Time
14RLU465330.las	Adjusted GPS Time
14RLU465345.las	Adjusted GPS Time
14RLU465360.las	Adjusted GPS Time
14RLU465375.las	Adjusted GPS Time
14RLU465390.las	Adjusted GPS Time
14RLU465405.las	Adjusted GPS Time
14RLU465420.las	Adjusted GPS Time
14RLU465435.las	Adjusted GPS Time
14RLU465450.las	Adjusted GPS Time
14RLU465465.las	Adjusted GPS Time
14RLU465480.las	Adjusted GPS Time
14RLU465495.las	Adjusted GPS Time
14RLU465510.las	Adjusted GPS Time
14RLU465525.las	Adjusted GPS Time
14RLU465540.las	Adjusted GPS Time
14RLU465555.las	Adjusted GPS Time
14RLU465570.las	Adjusted GPS Time
14RLU465585.las	Adjusted GPS Time
14RLU465600.las	Adjusted GPS Time
14RLU465615.las	Adjusted GPS Time
14RLU465630.las	Adjusted GPS Time
14RLU465645.las	Adjusted GPS Time
14RLU480015.las	Adjusted GPS Time
14RLU480030.las	Adjusted GPS Time
14RLU480045.las	Adjusted GPS Time
14RLU480060.las	Adjusted GPS Time
14RLU480075.las	Adjusted GPS Time
14RLU480090.las	Adjusted GPS Time
14RLU480105.las	Adjusted GPS Time
14RLU480120.las	Adjusted GPS Time
14RLU480135.las	Adjusted GPS Time
14RLU480150.las	Adjusted GPS Time
14RLU480165.las	Adjusted GPS Time
14RLU480180.las	Adjusted GPS Time
14RLU480195.las	Adjusted GPS Time
14RLU480210.las	Adjusted GPS Time
14RLU480225.las	Adjusted GPS Time
14RLU480240.las	Adjusted GPS Time

DPH-3 Report on Time of Global Positioning System Data (Tiled Data) - continued

<u>File</u>	<u>GPS Time Type</u>
14RLU480255.las	Adjusted GPS Time
14RLU480270.las	Adjusted GPS Time
14RLU480285.las	Adjusted GPS Time
14RLU480300.las	Adjusted GPS Time
14RLU480315.las	Adjusted GPS Time
14RLU480330.las	Adjusted GPS Time
14RLU480345.las	Adjusted GPS Time
14RLU480360.las	Adjusted GPS Time
14RLU480375.las	Adjusted GPS Time
14RLU480390.las	Adjusted GPS Time
14RLU480405.las	Adjusted GPS Time
14RLU480420.las	Adjusted GPS Time
14RLU480435.las	Adjusted GPS Time
14RLU480450.las	Adjusted GPS Time
14RLU480465.las	Adjusted GPS Time
14RLU480480.las	Adjusted GPS Time
14RLU480495.las	Adjusted GPS Time
14RLU480510.las	Adjusted GPS Time
14RLU480525.las	Adjusted GPS Time
14RLU480540.las	Adjusted GPS Time
14RLU480555.las	Adjusted GPS Time
14RLU480570.las	Adjusted GPS Time
14RLU480585.las	Adjusted GPS Time
14RLU480600.las	Adjusted GPS Time
14RLU480615.las	Adjusted GPS Time
14RLU480630.las	Adjusted GPS Time
14RLU480645.las	Adjusted GPS Time
14RLU495015.las	Adjusted GPS Time
14RLU495030.las	Adjusted GPS Time
14RLU495045.las	Adjusted GPS Time
14RLU495060.las	Adjusted GPS Time
14RLU495075.las	Adjusted GPS Time
14RLU495090.las	Adjusted GPS Time
14RLU495105.las	Adjusted GPS Time
14RLU495120.las	Adjusted GPS Time
14RLU495135.las	Adjusted GPS Time
14RLU495150.las	Adjusted GPS Time
14RLU495165.las	Adjusted GPS Time
14RLU495180.las	Adjusted GPS Time
14RLU495195.las	Adjusted GPS Time
14RLU495210.las	Adjusted GPS Time
14RLU495225.las	Adjusted GPS Time
14RLU495240.las	Adjusted GPS Time
14RLU495255.las	Adjusted GPS Time
14RLU495270.las	Adjusted GPS Time
14RLU495285.las	Adjusted GPS Time
14RLU495300.las	Adjusted GPS Time

DPH-3 Report on Time of Global Positioning System Data (Tiled Data) - continued

<u>File</u>	<u>GPS Time Type</u>
14RLU495315.las	Adjusted GPS Time
14RLU495330.las	Adjusted GPS Time
14RLU495345.las	Adjusted GPS Time
14RLU495360.las	Adjusted GPS Time
14RLU495375.las	Adjusted GPS Time
14RLU495390.las	Adjusted GPS Time
14RLU495405.las	Adjusted GPS Time
14RLU495420.las	Adjusted GPS Time
14RLU495435.las	Adjusted GPS Time
14RLU495450.las	Adjusted GPS Time
14RLU495465.las	Adjusted GPS Time
14RLU495480.las	Adjusted GPS Time
14RLU495495.las	Adjusted GPS Time
14RLU495510.las	Adjusted GPS Time
14RLU495525.las	Adjusted GPS Time
14RLU495540.las	Adjusted GPS Time
14RLU495555.las	Adjusted GPS Time
14RLU495570.las	Adjusted GPS Time
14RLU495585.las	Adjusted GPS Time
14RLU495600.las	Adjusted GPS Time
14RLU495615.las	Adjusted GPS Time
14RLU495630.las	Adjusted GPS Time
14RLU495645.las	Adjusted GPS Time
14RLU510015.las	Adjusted GPS Time
14RLU510030.las	Adjusted GPS Time
14RLU510045.las	Adjusted GPS Time
14RLU510060.las	Adjusted GPS Time
14RLU510075.las	Adjusted GPS Time
14RLU510090.las	Adjusted GPS Time
14RLU510105.las	Adjusted GPS Time
14RLU510120.las	Adjusted GPS Time
14RLU510135.las	Adjusted GPS Time
14RLU510150.las	Adjusted GPS Time
14RLU510165.las	Adjusted GPS Time
14RLU510180.las	Adjusted GPS Time
14RLU510195.las	Adjusted GPS Time
14RLU510210.las	Adjusted GPS Time
14RLU510225.las	Adjusted GPS Time
14RLU510240.las	Adjusted GPS Time
14RLU510255.las	Adjusted GPS Time
14RLU510270.las	Adjusted GPS Time
14RLU510285.las	Adjusted GPS Time
14RLU510300.las	Adjusted GPS Time
14RLU510315.las	Adjusted GPS Time
14RLU510330.las	Adjusted GPS Time
14RLU510345.las	Adjusted GPS Time
14RLU510360.las	Adjusted GPS Time

DPH-3 Report on Time of Global Positioning System Data (Tiled Data) - continued

<u>File</u>	<u>GPS Time Type</u>
14RLU510375.las	Adjusted GPS Time
14RLU510390.las	Adjusted GPS Time
14RLU510405.las	Adjusted GPS Time
14RLU510420.las	Adjusted GPS Time
14RLU510435.las	Adjusted GPS Time
14RLU510450.las	Adjusted GPS Time
14RLU510465.las	Adjusted GPS Time
14RLU510480.las	Adjusted GPS Time
14RLU510495.las	Adjusted GPS Time
14RLU510510.las	Adjusted GPS Time
14RLU510525.las	Adjusted GPS Time
14RLU510540.las	Adjusted GPS Time
14RLU510555.las	Adjusted GPS Time
14RLU510570.las	Adjusted GPS Time
14RLU510585.las	Adjusted GPS Time
14RLU510600.las	Adjusted GPS Time
14RLU510615.las	Adjusted GPS Time
14RLU510630.las	Adjusted GPS Time
14RLU510645.las	Adjusted GPS Time
14RLU525015.las	Adjusted GPS Time
14RLU525030.las	Adjusted GPS Time
14RLU525045.las	Adjusted GPS Time
14RLU525060.las	Adjusted GPS Time
14RLU525075.las	Adjusted GPS Time
14RLU525090.las	Adjusted GPS Time
14RLU525105.las	Adjusted GPS Time
14RLU525120.las	Adjusted GPS Time
14RLU525135.las	Adjusted GPS Time
14RLU525150.las	Adjusted GPS Time
14RLU525165.las	Adjusted GPS Time
14RLU525180.las	Adjusted GPS Time
14RLU525195.las	Adjusted GPS Time
14RLU525210.las	Adjusted GPS Time
14RLU525225.las	Adjusted GPS Time
14RLU525240.las	Adjusted GPS Time
14RLU525255.las	Adjusted GPS Time
14RLU525270.las	Adjusted GPS Time
14RLU525285.las	Adjusted GPS Time
14RLU525300.las	Adjusted GPS Time
14RLU525315.las	Adjusted GPS Time
14RLU525330.las	Adjusted GPS Time
14RLU525345.las	Adjusted GPS Time
14RLU525360.las	Adjusted GPS Time
14RLU525375.las	Adjusted GPS Time
14RLU525390.las	Adjusted GPS Time
14RLU525405.las	Adjusted GPS Time
14RLU525420.las	Adjusted GPS Time

DPH-3 Report on Time of Global Positioning System Data (Tiled Data) - continued

<u>File</u>	<u>GPS Time Type</u>
14RLU525435.las	Adjusted GPS Time
14RLU525450.las	Adjusted GPS Time
14RLU525465.las	Adjusted GPS Time
14RLU525480.las	Adjusted GPS Time
14RLU525495.las	Adjusted GPS Time
14RLU525510.las	Adjusted GPS Time
14RLU525525.las	Adjusted GPS Time
14RLU525540.las	Adjusted GPS Time
14RLU525555.las	Adjusted GPS Time
14RLU525570.las	Adjusted GPS Time
14RLU525585.las	Adjusted GPS Time
14RLU525600.las	Adjusted GPS Time
14RLU525615.las	Adjusted GPS Time
14RLU525630.las	Adjusted GPS Time
14RLU525645.las	Adjusted GPS Time
14RLU540015.las	Adjusted GPS Time
14RLU540030.las	Adjusted GPS Time
14RLU540045.las	Adjusted GPS Time
14RLU540060.las	Adjusted GPS Time
14RLU540075.las	Adjusted GPS Time
14RLU540090.las	Adjusted GPS Time
14RLU540105.las	Adjusted GPS Time
14RLU540120.las	Adjusted GPS Time
14RLU540135.las	Adjusted GPS Time
14RLU540150.las	Adjusted GPS Time
14RLU540165.las	Adjusted GPS Time
14RLU540180.las	Adjusted GPS Time
14RLU540195.las	Adjusted GPS Time
14RLU540210.las	Adjusted GPS Time
14RLU540225.las	Adjusted GPS Time
14RLU540240.las	Adjusted GPS Time
14RLU540255.las	Adjusted GPS Time
14RLU540270.las	Adjusted GPS Time
14RLU540285.las	Adjusted GPS Time
14RLU540300.las	Adjusted GPS Time
14RLU540315.las	Adjusted GPS Time
14RLU540330.las	Adjusted GPS Time
14RLU540345.las	Adjusted GPS Time
14RLU540360.las	Adjusted GPS Time
14RLU540375.las	Adjusted GPS Time
14RLU540390.las	Adjusted GPS Time
14RLU540405.las	Adjusted GPS Time
14RLU540420.las	Adjusted GPS Time
14RLU540435.las	Adjusted GPS Time
14RLU540450.las	Adjusted GPS Time
14RLU540465.las	Adjusted GPS Time
14RLU540480.las	Adjusted GPS Time

DPH-3 Report on Time of Global Positioning System Data (Tiled Data) - continued

<u>File</u>	<u>GPS Time Type</u>
14RLU540495.las	Adjusted GPS Time
14RLU540510.las	Adjusted GPS Time
14RLU540525.las	Adjusted GPS Time
14RLU540540.las	Adjusted GPS Time
14RLU540555.las	Adjusted GPS Time
14RLU540570.las	Adjusted GPS Time
14RLU540585.las	Adjusted GPS Time
14RLU540600.las	Adjusted GPS Time
14RLU540615.las	Adjusted GPS Time
14RLU540630.las	Adjusted GPS Time
14RLU540645.las	Adjusted GPS Time
14RLU555015.las	Adjusted GPS Time
14RLU555030.las	Adjusted GPS Time
14RLU555045.las	Adjusted GPS Time
14RLU555060.las	Adjusted GPS Time
14RLU555075.las	Adjusted GPS Time
14RLU555090.las	Adjusted GPS Time
14RLU555105.las	Adjusted GPS Time
14RLU555120.las	Adjusted GPS Time
14RLU555135.las	Adjusted GPS Time
14RLU555150.las	Adjusted GPS Time
14RLU555165.las	Adjusted GPS Time
14RLU555180.las	Adjusted GPS Time
14RLU555195.las	Adjusted GPS Time
14RLU555210.las	Adjusted GPS Time
14RLU555225.las	Adjusted GPS Time
14RLU555240.las	Adjusted GPS Time
14RLU555255.las	Adjusted GPS Time
14RLU555270.las	Adjusted GPS Time
14RLU555285.las	Adjusted GPS Time
14RLU555300.las	Adjusted GPS Time
14RLU555315.las	Adjusted GPS Time
14RLU555330.las	Adjusted GPS Time
14RLU555345.las	Adjusted GPS Time
14RLU555360.las	Adjusted GPS Time
14RLU555375.las	Adjusted GPS Time
14RLU555390.las	Adjusted GPS Time
14RLU555405.las	Adjusted GPS Time
14RLU555420.las	Adjusted GPS Time
14RLU555435.las	Adjusted GPS Time
14RLU555450.las	Adjusted GPS Time
14RLU555465.las	Adjusted GPS Time
14RLU555480.las	Adjusted GPS Time
14RLU555495.las	Adjusted GPS Time
14RLU555510.las	Adjusted GPS Time
14RLU555525.las	Adjusted GPS Time
14RLU555540.las	Adjusted GPS Time

DPH-3 Report on Time of Global Positioning System Data (Tiled Data) - continued

<u>File</u>	<u>GPS Time Type</u>
14RLU555555.las	Adjusted GPS Time
14RLU555570.las	Adjusted GPS Time
14RLU555585.las	Adjusted GPS Time
14RLU555600.las	Adjusted GPS Time
14RLU555615.las	Adjusted GPS Time
14RLU555630.las	Adjusted GPS Time
14RLU555645.las	Adjusted GPS Time
14RLU570015.las	Adjusted GPS Time
14RLU570030.las	Adjusted GPS Time
14RLU570045.las	Adjusted GPS Time
14RLU570060.las	Adjusted GPS Time
14RLU570075.las	Adjusted GPS Time
14RLU570090.las	Adjusted GPS Time
14RLU570105.las	Adjusted GPS Time
14RLU570120.las	Adjusted GPS Time
14RLU570135.las	Adjusted GPS Time
14RLU570150.las	Adjusted GPS Time
14RLU570165.las	Adjusted GPS Time
14RLU570180.las	Adjusted GPS Time
14RLU570195.las	Adjusted GPS Time
14RLU570210.las	Adjusted GPS Time
14RLU570225.las	Adjusted GPS Time
14RLU570240.las	Adjusted GPS Time
14RLU570255.las	Adjusted GPS Time
14RLU570270.las	Adjusted GPS Time
14RLU570285.las	Adjusted GPS Time
14RLU570300.las	Adjusted GPS Time
14RLU570315.las	Adjusted GPS Time
14RLU570330.las	Adjusted GPS Time
14RLU570345.las	Adjusted GPS Time
14RLU570360.las	Adjusted GPS Time
14RLU570375.las	Adjusted GPS Time
14RLU570390.las	Adjusted GPS Time
14RLU570405.las	Adjusted GPS Time
14RLU570420.las	Adjusted GPS Time
14RLU570435.las	Adjusted GPS Time
14RLU570450.las	Adjusted GPS Time
14RLU570465.las	Adjusted GPS Time
14RLU570480.las	Adjusted GPS Time
14RLU570495.las	Adjusted GPS Time
14RLU570510.las	Adjusted GPS Time
14RLU570525.las	Adjusted GPS Time
14RLU570540.las	Adjusted GPS Time
14RLU570555.las	Adjusted GPS Time
14RLU570570.las	Adjusted GPS Time
14RLU570585.las	Adjusted GPS Time
14RLU570600.las	Adjusted GPS Time

DPH-3 Report on Time of Global Positioning System Data (Tiled Data) - continued

<u>File</u>	<u>GPS Time Type</u>
14RLU570615.las	Adjusted GPS Time
14RLU570630.las	Adjusted GPS Time
14RLU570645.las	Adjusted GPS Time
14RLU585015.las	Adjusted GPS Time
14RLU585030.las	Adjusted GPS Time
14RLU585045.las	Adjusted GPS Time
14RLU585060.las	Adjusted GPS Time
14RLU585075.las	Adjusted GPS Time
14RLU585090.las	Adjusted GPS Time
14RLU585105.las	Adjusted GPS Time
14RLU585120.las	Adjusted GPS Time
14RLU585135.las	Adjusted GPS Time
14RLU585150.las	Adjusted GPS Time
14RLU585165.las	Adjusted GPS Time
14RLU585180.las	Adjusted GPS Time
14RLU585195.las	Adjusted GPS Time
14RLU585210.las	Adjusted GPS Time
14RLU585225.las	Adjusted GPS Time
14RLU585240.las	Adjusted GPS Time
14RLU585255.las	Adjusted GPS Time
14RLU585270.las	Adjusted GPS Time
14RLU585285.las	Adjusted GPS Time
14RLU585300.las	Adjusted GPS Time
14RLU585315.las	Adjusted GPS Time
14RLU585330.las	Adjusted GPS Time
14RLU585345.las	Adjusted GPS Time
14RLU585360.las	Adjusted GPS Time
14RLU585375.las	Adjusted GPS Time
14RLU585390.las	Adjusted GPS Time
14RLU585405.las	Adjusted GPS Time
14RLU585420.las	Adjusted GPS Time
14RLU585435.las	Adjusted GPS Time
14RLU585450.las	Adjusted GPS Time
14RLU585465.las	Adjusted GPS Time
14RLU585480.las	Adjusted GPS Time
14RLU585495.las	Adjusted GPS Time
14RLU585510.las	Adjusted GPS Time
14RLU585525.las	Adjusted GPS Time
14RLU585540.las	Adjusted GPS Time
14RLU585555.las	Adjusted GPS Time
14RLU585570.las	Adjusted GPS Time
14RLU585585.las	Adjusted GPS Time
14RLU585600.las	Adjusted GPS Time
14RLU585615.las	Adjusted GPS Time
14RLU585630.las	Adjusted GPS Time
14RLU585645.las	Adjusted GPS Time
14RLU600015.las	Adjusted GPS Time

DPH-3 Report on Time of Global Positioning System Data (Tiled Data) - continued

<u>File</u>	<u>GPS Time Type</u>
14RLU600030.las	Adjusted GPS Time
14RLU600045.las	Adjusted GPS Time
14RLU600060.las	Adjusted GPS Time
14RLU600075.las	Adjusted GPS Time
14RLU600090.las	Adjusted GPS Time
14RLU600105.las	Adjusted GPS Time
14RLU600120.las	Adjusted GPS Time
14RLU600135.las	Adjusted GPS Time
14RLU600150.las	Adjusted GPS Time
14RLU600165.las	Adjusted GPS Time
14RLU600180.las	Adjusted GPS Time
14RLU600195.las	Adjusted GPS Time
14RLU600210.las	Adjusted GPS Time
14RLU600225.las	Adjusted GPS Time
14RLU600240.las	Adjusted GPS Time
14RLU600255.las	Adjusted GPS Time
14RLU600270.las	Adjusted GPS Time
14RLU600285.las	Adjusted GPS Time
14RLU600300.las	Adjusted GPS Time
14RLU600315.las	Adjusted GPS Time
14RLU600330.las	Adjusted GPS Time
14RLU600345.las	Adjusted GPS Time
14RLU600360.las	Adjusted GPS Time
14RLU600375.las	Adjusted GPS Time
14RLU600390.las	Adjusted GPS Time
14RLU600405.las	Adjusted GPS Time
14RLU600420.las	Adjusted GPS Time
14RLU600435.las	Adjusted GPS Time
14RLU600450.las	Adjusted GPS Time
14RLU600465.las	Adjusted GPS Time
14RLU600480.las	Adjusted GPS Time
14RLU600495.las	Adjusted GPS Time
14RLU600510.las	Adjusted GPS Time
14RLU600525.las	Adjusted GPS Time
14RLU600540.las	Adjusted GPS Time
14RLU600555.las	Adjusted GPS Time
14RLU600570.las	Adjusted GPS Time
14RLU600585.las	Adjusted GPS Time
14RLU600600.las	Adjusted GPS Time
14RLU600615.las	Adjusted GPS Time
14RLU600630.las	Adjusted GPS Time
14RLU600645.las	Adjusted GPS Time
14RLU615015.las	Adjusted GPS Time
14RLU615030.las	Adjusted GPS Time
14RLU615045.las	Adjusted GPS Time
14RLU615060.las	Adjusted GPS Time
14RLU615075.las	Adjusted GPS Time

DPH-3 Report on Time of Global Positioning System Data (Tiled Data) - continued

<u>File</u>	<u>GPS Time Type</u>
14RLU615090.las	Adjusted GPS Time
14RLU615105.las	Adjusted GPS Time
14RLU615120.las	Adjusted GPS Time
14RLU615135.las	Adjusted GPS Time
14RLU615150.las	Adjusted GPS Time
14RLU615165.las	Adjusted GPS Time
14RLU615180.las	Adjusted GPS Time
14RLU615195.las	Adjusted GPS Time
14RLU615210.las	Adjusted GPS Time
14RLU615225.las	Adjusted GPS Time
14RLU615240.las	Adjusted GPS Time
14RLU615255.las	Adjusted GPS Time
14RLU615270.las	Adjusted GPS Time
14RLU615285.las	Adjusted GPS Time
14RLU615300.las	Adjusted GPS Time
14RLU615315.las	Adjusted GPS Time
14RLU615330.las	Adjusted GPS Time
14RLU615345.las	Adjusted GPS Time
14RLU615360.las	Adjusted GPS Time
14RLU615375.las	Adjusted GPS Time
14RLU615390.las	Adjusted GPS Time
14RLU615405.las	Adjusted GPS Time
14RLU615420.las	Adjusted GPS Time
14RLU615435.las	Adjusted GPS Time
14RLU615450.las	Adjusted GPS Time
14RLU615465.las	Adjusted GPS Time
14RLU615480.las	Adjusted GPS Time
14RLU615495.las	Adjusted GPS Time
14RLU615510.las	Adjusted GPS Time
14RLU615525.las	Adjusted GPS Time
14RLU615540.las	Adjusted GPS Time
14RLU615555.las	Adjusted GPS Time
14RLU615570.las	Adjusted GPS Time
14RLU615585.las	Adjusted GPS Time
14RLU615600.las	Adjusted GPS Time
14RLU615615.las	Adjusted GPS Time
14RLU615630.las	Adjusted GPS Time
14RLU615645.las	Adjusted GPS Time
14RLU630015.las	Adjusted GPS Time
14RLU630030.las	Adjusted GPS Time
14RLU630045.las	Adjusted GPS Time
14RLU630060.las	Adjusted GPS Time
14RLU630075.las	Adjusted GPS Time
14RLU630090.las	Adjusted GPS Time
14RLU630105.las	Adjusted GPS Time
14RLU630120.las	Adjusted GPS Time
14RLU630135.las	Adjusted GPS Time

DPH-3 Report on Time of Global Positioning System Data (Tiled Data) - continued

<u>File</u>	<u>GPS Time Type</u>
14RLU630150.las	Adjusted GPS Time
14RLU630165.las	Adjusted GPS Time
14RLU630180.las	Adjusted GPS Time
14RLU630195.las	Adjusted GPS Time
14RLU630210.las	Adjusted GPS Time
14RLU630225.las	Adjusted GPS Time
14RLU630240.las	Adjusted GPS Time
14RLU630255.las	Adjusted GPS Time
14RLU630270.las	Adjusted GPS Time
14RLU630285.las	Adjusted GPS Time
14RLU630300.las	Adjusted GPS Time
14RLU630315.las	Adjusted GPS Time
14RLU630330.las	Adjusted GPS Time
14RLU630345.las	Adjusted GPS Time
14RLU630360.las	Adjusted GPS Time
14RLU630375.las	Adjusted GPS Time
14RLU630390.las	Adjusted GPS Time
14RLU630405.las	Adjusted GPS Time
14RLU630420.las	Adjusted GPS Time
14RLU630435.las	Adjusted GPS Time
14RLU630450.las	Adjusted GPS Time
14RLU630465.las	Adjusted GPS Time
14RLU630480.las	Adjusted GPS Time
14RLU630495.las	Adjusted GPS Time
14RLU630510.las	Adjusted GPS Time
14RLU630525.las	Adjusted GPS Time
14RLU630540.las	Adjusted GPS Time
14RLU630555.las	Adjusted GPS Time
14RLU630570.las	Adjusted GPS Time
14RLU630585.las	Adjusted GPS Time
14RLU630600.las	Adjusted GPS Time
14RLU630615.las	Adjusted GPS Time
14RLU630630.las	Adjusted GPS Time
14RLU630645.las	Adjusted GPS Time
14RLU645015.las	Adjusted GPS Time
14RLU645030.las	Adjusted GPS Time
14RLU645045.las	Adjusted GPS Time
14RLU645060.las	Adjusted GPS Time
14RLU645075.las	Adjusted GPS Time
14RLU645090.las	Adjusted GPS Time
14RLU645105.las	Adjusted GPS Time
14RLU645120.las	Adjusted GPS Time
14RLU645135.las	Adjusted GPS Time
14RLU645150.las	Adjusted GPS Time
14RLU645165.las	Adjusted GPS Time
14RLU645180.las	Adjusted GPS Time
14RLU645195.las	Adjusted GPS Time

DPH-3 Report on Time of Global Positioning System Data (Tiled Data) - continued

<u>File</u>	<u>GPS Time Type</u>
14RLU645210.las	Adjusted GPS Time
14RLU645225.las	Adjusted GPS Time
14RLU645240.las	Adjusted GPS Time
14RLU645255.las	Adjusted GPS Time
14RLU645270.las	Adjusted GPS Time
14RLU645285.las	Adjusted GPS Time
14RLU645300.las	Adjusted GPS Time
14RLU645315.las	Adjusted GPS Time
14RLU645330.las	Adjusted GPS Time
14RLU645345.las	Adjusted GPS Time
14RLU645360.las	Adjusted GPS Time
14RLU645375.las	Adjusted GPS Time
14RLU645390.las	Adjusted GPS Time
14RLU645405.las	Adjusted GPS Time
14RLU645420.las	Adjusted GPS Time
14RLU645435.las	Adjusted GPS Time
14RLU645450.las	Adjusted GPS Time
14RLU645465.las	Adjusted GPS Time
14RLU645480.las	Adjusted GPS Time
14RLU645495.las	Adjusted GPS Time
14RLU645510.las	Adjusted GPS Time
14RLU645525.las	Adjusted GPS Time
14RLU645540.las	Adjusted GPS Time
14RLU645555.las	Adjusted GPS Time
14RLU645570.las	Adjusted GPS Time
14RLU645585.las	Adjusted GPS Time
14RLU645600.las	Adjusted GPS Time
14RLU645615.las	Adjusted GPS Time
14RLU645630.las	Adjusted GPS Time
14RLU645645.las	Adjusted GPS Time
14RLU660015.las	Adjusted GPS Time
14RLU660030.las	Adjusted GPS Time
14RLU660045.las	Adjusted GPS Time
14RLU660060.las	Adjusted GPS Time
14RLU660075.las	Adjusted GPS Time
14RLU660090.las	Adjusted GPS Time
14RLU660105.las	Adjusted GPS Time
14RLU660120.las	Adjusted GPS Time
14RLU660135.las	Adjusted GPS Time
14RLU660150.las	Adjusted GPS Time
14RLU660165.las	Adjusted GPS Time
14RLU660180.las	Adjusted GPS Time
14RLU660195.las	Adjusted GPS Time
14RLU660210.las	Adjusted GPS Time
14RLU660225.las	Adjusted GPS Time
14RLU660240.las	Adjusted GPS Time
14RLU660255.las	Adjusted GPS Time

DPH-3 Report on Time of Global Positioning System Data (Tiled Data) - continued

<u>File</u>	<u>GPS Time Type</u>
14RLU660270.las	Adjusted GPS Time
14RLU660285.las	Adjusted GPS Time
14RLU660300.las	Adjusted GPS Time
14RLU660315.las	Adjusted GPS Time
14RLU660330.las	Adjusted GPS Time
14RLU660345.las	Adjusted GPS Time
14RLU660360.las	Adjusted GPS Time
14RLU660375.las	Adjusted GPS Time
14RLU660390.las	Adjusted GPS Time
14RLU660405.las	Adjusted GPS Time
14RLU660420.las	Adjusted GPS Time
14RLU660435.las	Adjusted GPS Time
14RLU660450.las	Adjusted GPS Time
14RLU660465.las	Adjusted GPS Time
14RLU660480.las	Adjusted GPS Time
14RLU660495.las	Adjusted GPS Time
14RLU660510.las	Adjusted GPS Time
14RLU660525.las	Adjusted GPS Time
14RLU660540.las	Adjusted GPS Time
14RLU660555.las	Adjusted GPS Time
14RLU660570.las	Adjusted GPS Time
14RLU660585.las	Adjusted GPS Time
14RLU660600.las	Adjusted GPS Time
14RLU660615.las	Adjusted GPS Time
14RLU660630.las	Adjusted GPS Time
14RLU660645.las	Adjusted GPS Time
14RLU675015.las	Adjusted GPS Time
14RLU675030.las	Adjusted GPS Time
14RLU675045.las	Adjusted GPS Time
14RLU675060.las	Adjusted GPS Time
14RLU675075.las	Adjusted GPS Time
14RLU675090.las	Adjusted GPS Time
14RLU675105.las	Adjusted GPS Time
14RLU675120.las	Adjusted GPS Time
14RLU675135.las	Adjusted GPS Time
14RLU675150.las	Adjusted GPS Time
14RLU675165.las	Adjusted GPS Time
14RLU675180.las	Adjusted GPS Time
14RLU675195.las	Adjusted GPS Time
14RLU675210.las	Adjusted GPS Time
14RLU675225.las	Adjusted GPS Time
14RLU675240.las	Adjusted GPS Time
14RLU675255.las	Adjusted GPS Time
14RLU675270.las	Adjusted GPS Time
14RLU675285.las	Adjusted GPS Time
14RLU675300.las	Adjusted GPS Time
14RLU675315.las	Adjusted GPS Time

DPH-3 Report on Time of Global Positioning System Data (Tiled Data) - continued

<u>File</u>	<u>GPS Time Type</u>
14RLU675330.las	Adjusted GPS Time
14RLU675345.las	Adjusted GPS Time
14RLU675360.las	Adjusted GPS Time
14RLU675375.las	Adjusted GPS Time
14RLU675390.las	Adjusted GPS Time
14RLU675405.las	Adjusted GPS Time
14RLU675420.las	Adjusted GPS Time
14RLU675435.las	Adjusted GPS Time
14RLU675450.las	Adjusted GPS Time
14RLU675465.las	Adjusted GPS Time
14RLU675480.las	Adjusted GPS Time
14RLU675495.las	Adjusted GPS Time
14RLU675510.las	Adjusted GPS Time
14RLU675525.las	Adjusted GPS Time
14RLU675540.las	Adjusted GPS Time
14RLU675555.las	Adjusted GPS Time
14RLU675570.las	Adjusted GPS Time
14RLU675585.las	Adjusted GPS Time
14RLU675600.las	Adjusted GPS Time
14RLU675615.las	Adjusted GPS Time
14RLU675630.las	Adjusted GPS Time
14RLU675645.las	Adjusted GPS Time
14RLU690015.las	Adjusted GPS Time
14RLU690030.las	Adjusted GPS Time
14RLU690045.las	Adjusted GPS Time
14RLU690060.las	Adjusted GPS Time
14RLU690075.las	Adjusted GPS Time
14RLU690090.las	Adjusted GPS Time
14RLU690105.las	Adjusted GPS Time
14RLU690120.las	Adjusted GPS Time
14RLU690135.las	Adjusted GPS Time
14RLU690150.las	Adjusted GPS Time
14RLU690165.las	Adjusted GPS Time
14RLU690180.las	Adjusted GPS Time
14RLU690195.las	Adjusted GPS Time
14RLU690210.las	Adjusted GPS Time
14RLU690225.las	Adjusted GPS Time
14RLU690240.las	Adjusted GPS Time
14RLU690255.las	Adjusted GPS Time
14RLU690270.las	Adjusted GPS Time
14RLU690285.las	Adjusted GPS Time
14RLU690300.las	Adjusted GPS Time
14RLU690315.las	Adjusted GPS Time
14RLU690330.las	Adjusted GPS Time
14RLU690345.las	Adjusted GPS Time
14RLU690360.las	Adjusted GPS Time
14RLU690375.las	Adjusted GPS Time

DPH-3 Report on Time of Global Positioning System Data (Tiled Data) - continued

<u>File</u>	<u>GPS Time Type</u>
14RLU690390.las	Adjusted GPS Time
14RLU690405.las	Adjusted GPS Time
14RLU690420.las	Adjusted GPS Time
14RLU690435.las	Adjusted GPS Time
14RLU690450.las	Adjusted GPS Time
14RLU690465.las	Adjusted GPS Time
14RLU690480.las	Adjusted GPS Time
14RLU690495.las	Adjusted GPS Time
14RLU690510.las	Adjusted GPS Time
14RLU690525.las	Adjusted GPS Time
14RLU690540.las	Adjusted GPS Time
14RLU690555.las	Adjusted GPS Time
14RLU690570.las	Adjusted GPS Time
14RLU690585.las	Adjusted GPS Time
14RLU690600.las	Adjusted GPS Time
14RLU690615.las	Adjusted GPS Time
14RLU690630.las	Adjusted GPS Time
14RLU690645.las	Adjusted GPS Time
14RLU705015.las	Adjusted GPS Time
14RLU705030.las	Adjusted GPS Time
14RLU705045.las	Adjusted GPS Time
14RLU705060.las	Adjusted GPS Time
14RLU705075.las	Adjusted GPS Time
14RLU705090.las	Adjusted GPS Time
14RLU705105.las	Adjusted GPS Time
14RLU705120.las	Adjusted GPS Time
14RLU705135.las	Adjusted GPS Time
14RLU705150.las	Adjusted GPS Time
14RLU705165.las	Adjusted GPS Time
14RLU705180.las	Adjusted GPS Time
14RLU705195.las	Adjusted GPS Time
14RLU705210.las	Adjusted GPS Time
14RLU705225.las	Adjusted GPS Time
14RLU705240.las	Adjusted GPS Time
14RLU705255.las	Adjusted GPS Time
14RLU705270.las	Adjusted GPS Time
14RLU705285.las	Adjusted GPS Time
14RLU705300.las	Adjusted GPS Time
14RLU705315.las	Adjusted GPS Time
14RLU705330.las	Adjusted GPS Time
14RLU705345.las	Adjusted GPS Time
14RLU705360.las	Adjusted GPS Time
14RLU705375.las	Adjusted GPS Time
14RLU705390.las	Adjusted GPS Time
14RLU705405.las	Adjusted GPS Time
14RLU705420.las	Adjusted GPS Time
14RLU705435.las	Adjusted GPS Time

DPH-3 Report on Time of Global Positioning System Data (Tiled Data) - continued

<u>File</u>	<u>GPS Time Type</u>
14RLU705450.las	Adjusted GPS Time
14RLU705465.las	Adjusted GPS Time
14RLU705480.las	Adjusted GPS Time
14RLU705495.las	Adjusted GPS Time
14RLU705510.las	Adjusted GPS Time
14RLU705525.las	Adjusted GPS Time
14RLU705540.las	Adjusted GPS Time
14RLU705555.las	Adjusted GPS Time
14RLU705570.las	Adjusted GPS Time
14RLU705585.las	Adjusted GPS Time
14RLU705600.las	Adjusted GPS Time
14RLU705615.las	Adjusted GPS Time
14RLU705630.las	Adjusted GPS Time
14RLU705645.las	Adjusted GPS Time
14RLU720015.las	Adjusted GPS Time
14RLU720030.las	Adjusted GPS Time
14RLU720045.las	Adjusted GPS Time
14RLU720060.las	Adjusted GPS Time
14RLU720075.las	Adjusted GPS Time
14RLU720090.las	Adjusted GPS Time
14RLU720105.las	Adjusted GPS Time
14RLU720120.las	Adjusted GPS Time
14RLU720135.las	Adjusted GPS Time
14RLU720150.las	Adjusted GPS Time
14RLU720165.las	Adjusted GPS Time
14RLU720180.las	Adjusted GPS Time
14RLU720195.las	Adjusted GPS Time
14RLU720210.las	Adjusted GPS Time
14RLU720225.las	Adjusted GPS Time
14RLU720240.las	Adjusted GPS Time
14RLU720255.las	Adjusted GPS Time
14RLU720270.las	Adjusted GPS Time
14RLU720285.las	Adjusted GPS Time
14RLU720300.las	Adjusted GPS Time
14RLU720315.las	Adjusted GPS Time
14RLU720330.las	Adjusted GPS Time
14RLU720345.las	Adjusted GPS Time
14RLU720360.las	Adjusted GPS Time
14RLU720375.las	Adjusted GPS Time
14RLU720390.las	Adjusted GPS Time
14RLU720405.las	Adjusted GPS Time
14RLU720420.las	Adjusted GPS Time
14RLU720435.las	Adjusted GPS Time
14RLU720450.las	Adjusted GPS Time
14RLU720465.las	Adjusted GPS Time
14RLU720480.las	Adjusted GPS Time
14RLU720495.las	Adjusted GPS Time

DPH-3 Report on Time of Global Positioning System Data (Tiled Data) - continued

<u>File</u>	<u>GPS Time Type</u>
14RLU720510.las	Adjusted GPS Time
14RLU720525.las	Adjusted GPS Time
14RLU720540.las	Adjusted GPS Time
14RLU720555.las	Adjusted GPS Time
14RLU720570.las	Adjusted GPS Time
14RLU720585.las	Adjusted GPS Time
14RLU720600.las	Adjusted GPS Time
14RLU720615.las	Adjusted GPS Time
14RLU720630.las	Adjusted GPS Time
14RLU720645.las	Adjusted GPS Time
14RLU735015.las	Adjusted GPS Time
14RLU735030.las	Adjusted GPS Time
14RLU735045.las	Adjusted GPS Time
14RLU735060.las	Adjusted GPS Time
14RLU735075.las	Adjusted GPS Time
14RLU735090.las	Adjusted GPS Time
14RLU735105.las	Adjusted GPS Time
14RLU735120.las	Adjusted GPS Time
14RLU735135.las	Adjusted GPS Time
14RLU735150.las	Adjusted GPS Time
14RLU735165.las	Adjusted GPS Time
14RLU735180.las	Adjusted GPS Time
14RLU735195.las	Adjusted GPS Time
14RLU735210.las	Adjusted GPS Time
14RLU735225.las	Adjusted GPS Time
14RLU735240.las	Adjusted GPS Time
14RLU735255.las	Adjusted GPS Time
14RLU735270.las	Adjusted GPS Time
14RLU735285.las	Adjusted GPS Time
14RLU735300.las	Adjusted GPS Time
14RLU735315.las	Adjusted GPS Time
14RLU735330.las	Adjusted GPS Time
14RLU735345.las	Adjusted GPS Time
14RLU735360.las	Adjusted GPS Time
14RLU735375.las	Adjusted GPS Time
14RLU735390.las	Adjusted GPS Time
14RLU735405.las	Adjusted GPS Time
14RLU735420.las	Adjusted GPS Time
14RLU735435.las	Adjusted GPS Time
14RLU735450.las	Adjusted GPS Time
14RLU735465.las	Adjusted GPS Time
14RLU735480.las	Adjusted GPS Time
14RLU735495.las	Adjusted GPS Time
14RLU735510.las	Adjusted GPS Time
14RLU735525.las	Adjusted GPS Time
14RLU735540.las	Adjusted GPS Time
14RLU735555.las	Adjusted GPS Time

DPH-3 Report on Time of Global Positioning System Data (Tiled Data) - continued

<u>File</u>	<u>GPS Time Type</u>
14RLU735570.las	Adjusted GPS Time
14RLU735585.las	Adjusted GPS Time
14RLU735600.las	Adjusted GPS Time
14RLU735615.las	Adjusted GPS Time
14RLU735630.las	Adjusted GPS Time
14RLU735645.las	Adjusted GPS Time
14RLU750015.las	Adjusted GPS Time
14RLU750030.las	Adjusted GPS Time
14RLU750045.las	Adjusted GPS Time
14RLU750060.las	Adjusted GPS Time
14RLU750075.las	Adjusted GPS Time
14RLU750090.las	Adjusted GPS Time
14RLU750105.las	Adjusted GPS Time
14RLU750120.las	Adjusted GPS Time
14RLU750135.las	Adjusted GPS Time
14RLU750150.las	Adjusted GPS Time
14RLU750165.las	Adjusted GPS Time
14RLU750180.las	Adjusted GPS Time
14RLU750195.las	Adjusted GPS Time
14RLU750210.las	Adjusted GPS Time
14RLU750225.las	Adjusted GPS Time
14RLU750240.las	Adjusted GPS Time
14RLU750255.las	Adjusted GPS Time
14RLU750270.las	Adjusted GPS Time
14RLU750285.las	Adjusted GPS Time
14RLU750300.las	Adjusted GPS Time
14RLU750315.las	Adjusted GPS Time
14RLU750330.las	Adjusted GPS Time
14RLU750345.las	Adjusted GPS Time
14RLU750360.las	Adjusted GPS Time
14RLU750375.las	Adjusted GPS Time
14RLU750390.las	Adjusted GPS Time
14RLU750405.las	Adjusted GPS Time
14RLU750420.las	Adjusted GPS Time
14RLU750435.las	Adjusted GPS Time
14RLU750450.las	Adjusted GPS Time
14RLU750465.las	Adjusted GPS Time
14RLU750480.las	Adjusted GPS Time
14RLU750495.las	Adjusted GPS Time
14RLU750510.las	Adjusted GPS Time
14RLU750525.las	Adjusted GPS Time
14RLU750540.las	Adjusted GPS Time
14RLU750555.las	Adjusted GPS Time
14RLU750570.las	Adjusted GPS Time
14RLU750585.las	Adjusted GPS Time
14RLU750600.las	Adjusted GPS Time
14RLU750615.las	Adjusted GPS Time

DPH-3 Report on Time of Global Positioning System Data (Tiled Data) - continued

<u>File</u>	<u>GPS Time Type</u>
14RLU750630.las	Adjusted GPS Time
14RLU750645.las	Adjusted GPS Time
14RLU765015.las	Adjusted GPS Time
14RLU765030.las	Adjusted GPS Time
14RLU765045.las	Adjusted GPS Time
14RLU765060.las	Adjusted GPS Time
14RLU765075.las	Adjusted GPS Time
14RLU765090.las	Adjusted GPS Time
14RLU765105.las	Adjusted GPS Time
14RLU765120.las	Adjusted GPS Time
14RLU765135.las	Adjusted GPS Time
14RLU765150.las	Adjusted GPS Time
14RLU765165.las	Adjusted GPS Time
14RLU765180.las	Adjusted GPS Time
14RLU765195.las	Adjusted GPS Time
14RLU765210.las	Adjusted GPS Time
14RLU765225.las	Adjusted GPS Time
14RLU765240.las	Adjusted GPS Time
14RLU765255.las	Adjusted GPS Time
14RLU765270.las	Adjusted GPS Time
14RLU765285.las	Adjusted GPS Time
14RLU765300.las	Adjusted GPS Time
14RLU765315.las	Adjusted GPS Time
14RLU765330.las	Adjusted GPS Time
14RLU765345.las	Adjusted GPS Time
14RLU765360.las	Adjusted GPS Time
14RLU765375.las	Adjusted GPS Time
14RLU765390.las	Adjusted GPS Time
14RLU765405.las	Adjusted GPS Time
14RLU765420.las	Adjusted GPS Time
14RLU765435.las	Adjusted GPS Time
14RLU765450.las	Adjusted GPS Time
14RLU765465.las	Adjusted GPS Time
14RLU765480.las	Adjusted GPS Time
14RLU765495.las	Adjusted GPS Time
14RLU765510.las	Adjusted GPS Time
14RLU765525.las	Adjusted GPS Time
14RLU765540.las	Adjusted GPS Time
14RLU765555.las	Adjusted GPS Time
14RLU765570.las	Adjusted GPS Time
14RLU765585.las	Adjusted GPS Time
14RLU765600.las	Adjusted GPS Time
14RLU765615.las	Adjusted GPS Time
14RLU765630.las	Adjusted GPS Time
14RLU765645.las	Adjusted GPS Time
14RLU780015.las	Adjusted GPS Time
14RLU780030.las	Adjusted GPS Time

DPH-3 Report on Time of Global Positioning System Data (Tiled Data) - continued

<u>File</u>	<u>GPS Time Type</u>
14RLU780045.las	Adjusted GPS Time
14RLU780060.las	Adjusted GPS Time
14RLU780075.las	Adjusted GPS Time
14RLU780090.las	Adjusted GPS Time
14RLU780105.las	Adjusted GPS Time
14RLU780120.las	Adjusted GPS Time
14RLU780135.las	Adjusted GPS Time
14RLU780150.las	Adjusted GPS Time
14RLU780165.las	Adjusted GPS Time
14RLU780180.las	Adjusted GPS Time
14RLU780195.las	Adjusted GPS Time
14RLU780210.las	Adjusted GPS Time
14RLU780225.las	Adjusted GPS Time
14RLU780240.las	Adjusted GPS Time
14RLU780255.las	Adjusted GPS Time
14RLU780270.las	Adjusted GPS Time
14RLU780285.las	Adjusted GPS Time
14RLU780300.las	Adjusted GPS Time
14RLU780315.las	Adjusted GPS Time
14RLU780330.las	Adjusted GPS Time
14RLU780345.las	Adjusted GPS Time
14RLU780360.las	Adjusted GPS Time
14RLU780375.las	Adjusted GPS Time
14RLU780390.las	Adjusted GPS Time
14RLU780405.las	Adjusted GPS Time
14RLU780420.las	Adjusted GPS Time
14RLU780435.las	Adjusted GPS Time
14RLU780450.las	Adjusted GPS Time
14RLU780465.las	Adjusted GPS Time
14RLU780480.las	Adjusted GPS Time
14RLU780495.las	Adjusted GPS Time
14RLU780510.las	Adjusted GPS Time
14RLU780525.las	Adjusted GPS Time
14RLU780540.las	Adjusted GPS Time
14RLU780555.las	Adjusted GPS Time
14RLU780570.las	Adjusted GPS Time
14RLU780585.las	Adjusted GPS Time
14RLU780600.las	Adjusted GPS Time
14RLU780615.las	Adjusted GPS Time
14RLU780630.las	Adjusted GPS Time
14RLU780645.las	Adjusted GPS Time
14RLU795015.las	Adjusted GPS Time
14RLU795030.las	Adjusted GPS Time
14RLU795045.las	Adjusted GPS Time
14RLU795060.las	Adjusted GPS Time
14RLU795075.las	Adjusted GPS Time
14RLU795090.las	Adjusted GPS Time

DPH-3 Report on Time of Global Positioning System Data (Tiled Data) - continued

<u>File</u>	<u>GPS Time Type</u>
14RLU795105.las	Adjusted GPS Time
14RLU795120.las	Adjusted GPS Time
14RLU795135.las	Adjusted GPS Time
14RLU795150.las	Adjusted GPS Time
14RLU795165.las	Adjusted GPS Time
14RLU795180.las	Adjusted GPS Time
14RLU795195.las	Adjusted GPS Time
14RLU795210.las	Adjusted GPS Time
14RLU795225.las	Adjusted GPS Time
14RLU795240.las	Adjusted GPS Time
14RLU795255.las	Adjusted GPS Time
14RLU795270.las	Adjusted GPS Time
14RLU795285.las	Adjusted GPS Time
14RLU795300.las	Adjusted GPS Time
14RLU795315.las	Adjusted GPS Time
14RLU795330.las	Adjusted GPS Time
14RLU795345.las	Adjusted GPS Time
14RLU795360.las	Adjusted GPS Time
14RLU795375.las	Adjusted GPS Time
14RLU795390.las	Adjusted GPS Time
14RLU795405.las	Adjusted GPS Time
14RLU795420.las	Adjusted GPS Time
14RLU795435.las	Adjusted GPS Time
14RLU795450.las	Adjusted GPS Time
14RLU795465.las	Adjusted GPS Time
14RLU795480.las	Adjusted GPS Time
14RLU795495.las	Adjusted GPS Time
14RLU795510.las	Adjusted GPS Time
14RLU795525.las	Adjusted GPS Time
14RLU795540.las	Adjusted GPS Time
14RLU795555.las	Adjusted GPS Time
14RLU795570.las	Adjusted GPS Time
14RLU795585.las	Adjusted GPS Time
14RLU795600.las	Adjusted GPS Time
14RLU795615.las	Adjusted GPS Time
14RLU795630.las	Adjusted GPS Time
14RLU795645.las	Adjusted GPS Time
14RLU810015.las	Adjusted GPS Time
14RLU810030.las	Adjusted GPS Time
14RLU810045.las	Adjusted GPS Time
14RLU810060.las	Adjusted GPS Time
14RLU810075.las	Adjusted GPS Time
14RLU810090.las	Adjusted GPS Time
14RLU810105.las	Adjusted GPS Time
14RLU810120.las	Adjusted GPS Time
14RLU810135.las	Adjusted GPS Time
14RLU810150.las	Adjusted GPS Time

DPH-3 Report on Time of Global Positioning System Data (Tiled Data) - continued

<u>File</u>	<u>GPS Time Type</u>
14RLU810165.las	Adjusted GPS Time
14RLU810180.las	Adjusted GPS Time
14RLU810195.las	Adjusted GPS Time
14RLU810210.las	Adjusted GPS Time
14RLU810225.las	Adjusted GPS Time
14RLU810240.las	Adjusted GPS Time
14RLU810255.las	Adjusted GPS Time
14RLU810270.las	Adjusted GPS Time
14RLU810285.las	Adjusted GPS Time
14RLU810300.las	Adjusted GPS Time
14RLU810315.las	Adjusted GPS Time
14RLU810330.las	Adjusted GPS Time
14RLU810345.las	Adjusted GPS Time
14RLU810360.las	Adjusted GPS Time
14RLU810375.las	Adjusted GPS Time
14RLU810390.las	Adjusted GPS Time
14RLU810405.las	Adjusted GPS Time
14RLU810420.las	Adjusted GPS Time
14RLU810435.las	Adjusted GPS Time
14RLU810450.las	Adjusted GPS Time
14RLU810465.las	Adjusted GPS Time
14RLU810480.las	Adjusted GPS Time
14RLU810495.las	Adjusted GPS Time
14RLU810510.las	Adjusted GPS Time
14RLU810525.las	Adjusted GPS Time
14RLU810540.las	Adjusted GPS Time
14RLU810555.las	Adjusted GPS Time
14RLU810570.las	Adjusted GPS Time
14RLU810585.las	Adjusted GPS Time
14RLU810600.las	Adjusted GPS Time
14RLU810615.las	Adjusted GPS Time
14RLU810630.las	Adjusted GPS Time
14RLU810645.las	Adjusted GPS Time
14RLU825015.las	Adjusted GPS Time
14RLU825030.las	Adjusted GPS Time
14RLU825045.las	Adjusted GPS Time
14RLU825060.las	Adjusted GPS Time
14RLU825075.las	Adjusted GPS Time
14RLU825090.las	Adjusted GPS Time
14RLU825105.las	Adjusted GPS Time
14RLU825120.las	Adjusted GPS Time
14RLU825135.las	Adjusted GPS Time
14RLU825150.las	Adjusted GPS Time
14RLU825165.las	Adjusted GPS Time
14RLU825180.las	Adjusted GPS Time
14RLU825195.las	Adjusted GPS Time
14RLU825210.las	Adjusted GPS Time

DPH-3 Report on Time of Global Positioning System Data (Tiled Data) - continued

<u>File</u>	<u>GPS Time Type</u>
14RLU825225.las	Adjusted GPS Time
14RLU825240.las	Adjusted GPS Time
14RLU825255.las	Adjusted GPS Time
14RLU825270.las	Adjusted GPS Time
14RLU825285.las	Adjusted GPS Time
14RLU825300.las	Adjusted GPS Time
14RLU825315.las	Adjusted GPS Time
14RLU825330.las	Adjusted GPS Time
14RLU825345.las	Adjusted GPS Time
14RLU825360.las	Adjusted GPS Time
14RLU825375.las	Adjusted GPS Time
14RLU825390.las	Adjusted GPS Time
14RLU825405.las	Adjusted GPS Time
14RLU825420.las	Adjusted GPS Time
14RLU825435.las	Adjusted GPS Time
14RLU825450.las	Adjusted GPS Time
14RLU825465.las	Adjusted GPS Time
14RLU825480.las	Adjusted GPS Time
14RLU825495.las	Adjusted GPS Time
14RLU825510.las	Adjusted GPS Time
14RLU825525.las	Adjusted GPS Time
14RLU825540.las	Adjusted GPS Time
14RLU825555.las	Adjusted GPS Time
14RLU825570.las	Adjusted GPS Time
14RLU825585.las	Adjusted GPS Time
14RLU825600.las	Adjusted GPS Time
14RLU825615.las	Adjusted GPS Time
14RLU825630.las	Adjusted GPS Time
14RLU825645.las	Adjusted GPS Time
14RLU840015.las	Adjusted GPS Time
14RLU840030.las	Adjusted GPS Time
14RLU840045.las	Adjusted GPS Time
14RLU840060.las	Adjusted GPS Time
14RLU840075.las	Adjusted GPS Time
14RLU840090.las	Adjusted GPS Time
14RLU840105.las	Adjusted GPS Time
14RLU840120.las	Adjusted GPS Time
14RLU840135.las	Adjusted GPS Time
14RLU840150.las	Adjusted GPS Time
14RLU840165.las	Adjusted GPS Time
14RLU840180.las	Adjusted GPS Time
14RLU840195.las	Adjusted GPS Time
14RLU840210.las	Adjusted GPS Time
14RLU840225.las	Adjusted GPS Time
14RLU840240.las	Adjusted GPS Time
14RLU840255.las	Adjusted GPS Time
14RLU840270.las	Adjusted GPS Time

DPH-3 Report on Time of Global Positioning System Data (Tiled Data) - continued

<u>File</u>	<u>GPS Time Type</u>
14RLU840285.las	Adjusted GPS Time
14RLU840300.las	Adjusted GPS Time
14RLU840315.las	Adjusted GPS Time
14RLU840330.las	Adjusted GPS Time
14RLU840345.las	Adjusted GPS Time
14RLU840360.las	Adjusted GPS Time
14RLU840375.las	Adjusted GPS Time
14RLU840390.las	Adjusted GPS Time
14RLU840405.las	Adjusted GPS Time
14RLU840420.las	Adjusted GPS Time
14RLU840435.las	Adjusted GPS Time
14RLU840450.las	Adjusted GPS Time
14RLU840465.las	Adjusted GPS Time
14RLU840480.las	Adjusted GPS Time
14RLU840495.las	Adjusted GPS Time
14RLU840510.las	Adjusted GPS Time
14RLU840525.las	Adjusted GPS Time
14RLU840540.las	Adjusted GPS Time
14RLU840555.las	Adjusted GPS Time
14RLU840570.las	Adjusted GPS Time
14RLU840585.las	Adjusted GPS Time
14RLU840600.las	Adjusted GPS Time
14RLU840615.las	Adjusted GPS Time
14RLU840630.las	Adjusted GPS Time
14RLU840645.las	Adjusted GPS Time
14RLU855015.las	Adjusted GPS Time
14RLU855030.las	Adjusted GPS Time
14RLU855045.las	Adjusted GPS Time
14RLU855060.las	Adjusted GPS Time
14RLU855075.las	Adjusted GPS Time
14RLU855090.las	Adjusted GPS Time
14RLU855105.las	Adjusted GPS Time
14RLU855120.las	Adjusted GPS Time
14RLU855135.las	Adjusted GPS Time
14RLU855150.las	Adjusted GPS Time
14RLU855165.las	Adjusted GPS Time
14RLU855180.las	Adjusted GPS Time
14RLU855195.las	Adjusted GPS Time
14RLU855210.las	Adjusted GPS Time
14RLU855225.las	Adjusted GPS Time
14RLU855240.las	Adjusted GPS Time
14RLU855255.las	Adjusted GPS Time
14RLU855270.las	Adjusted GPS Time
14RLU855285.las	Adjusted GPS Time
14RLU855300.las	Adjusted GPS Time
14RLU855315.las	Adjusted GPS Time
14RLU855330.las	Adjusted GPS Time

DPH-3 Report on Time of Global Positioning System Data (Tiled Data) - continued

<u>File</u>	<u>GPS Time Type</u>
14RLU855345.las	Adjusted GPS Time
14RLU855360.las	Adjusted GPS Time
14RLU855375.las	Adjusted GPS Time
14RLU855390.las	Adjusted GPS Time
14RLU855405.las	Adjusted GPS Time
14RLU855420.las	Adjusted GPS Time
14RLU855435.las	Adjusted GPS Time
14RLU855450.las	Adjusted GPS Time
14RLU855465.las	Adjusted GPS Time
14RLU855480.las	Adjusted GPS Time
14RLU855495.las	Adjusted GPS Time
14RLU855510.las	Adjusted GPS Time
14RLU855525.las	Adjusted GPS Time
14RLU855540.las	Adjusted GPS Time
14RLU855555.las	Adjusted GPS Time
14RLU855570.las	Adjusted GPS Time
14RLU855585.las	Adjusted GPS Time
14RLU855600.las	Adjusted GPS Time
14RLU855615.las	Adjusted GPS Time
14RLU855630.las	Adjusted GPS Time
14RLU855645.las	Adjusted GPS Time
14RLU870015.las	Adjusted GPS Time
14RLU870030.las	Adjusted GPS Time
14RLU870045.las	Adjusted GPS Time
14RLU870060.las	Adjusted GPS Time
14RLU870075.las	Adjusted GPS Time
14RLU870090.las	Adjusted GPS Time
14RLU870105.las	Adjusted GPS Time
14RLU870120.las	Adjusted GPS Time
14RLU870135.las	Adjusted GPS Time
14RLU870150.las	Adjusted GPS Time
14RLU870165.las	Adjusted GPS Time
14RLU870180.las	Adjusted GPS Time
14RLU870195.las	Adjusted GPS Time
14RLU870210.las	Adjusted GPS Time
14RLU870225.las	Adjusted GPS Time
14RLU870240.las	Adjusted GPS Time
14RLU870255.las	Adjusted GPS Time
14RLU870270.las	Adjusted GPS Time
14RLU870285.las	Adjusted GPS Time
14RLU870300.las	Adjusted GPS Time
14RLU870315.las	Adjusted GPS Time
14RLU870330.las	Adjusted GPS Time
14RLU870345.las	Adjusted GPS Time
14RLU870360.las	Adjusted GPS Time
14RLU870375.las	Adjusted GPS Time
14RLU870390.las	Adjusted GPS Time

DPH-3 Report on Time of Global Positioning System Data (Tiled Data) - continued

<u>File</u>	<u>GPS Time Type</u>
14RLU870405.las	Adjusted GPS Time
14RLU870420.las	Adjusted GPS Time
14RLU870435.las	Adjusted GPS Time
14RLU870450.las	Adjusted GPS Time
14RLU870465.las	Adjusted GPS Time
14RLU870480.las	Adjusted GPS Time
14RLU870495.las	Adjusted GPS Time
14RLU870510.las	Adjusted GPS Time
14RLU870525.las	Adjusted GPS Time
14RLU870540.las	Adjusted GPS Time
14RLU870555.las	Adjusted GPS Time
14RLU870570.las	Adjusted GPS Time
14RLU870585.las	Adjusted GPS Time
14RLU870600.las	Adjusted GPS Time
14RLU870615.las	Adjusted GPS Time
14RLU870630.las	Adjusted GPS Time
14RLU870645.las	Adjusted GPS Time
14RLU885015.las	Adjusted GPS Time
14RLU885030.las	Adjusted GPS Time
14RLU885045.las	Adjusted GPS Time
14RLU885060.las	Adjusted GPS Time
14RLU885075.las	Adjusted GPS Time
14RLU885090.las	Adjusted GPS Time
14RLU885105.las	Adjusted GPS Time
14RLU885120.las	Adjusted GPS Time
14RLU885135.las	Adjusted GPS Time
14RLU885150.las	Adjusted GPS Time
14RLU885165.las	Adjusted GPS Time
14RLU885180.las	Adjusted GPS Time
14RLU885195.las	Adjusted GPS Time
14RLU885210.las	Adjusted GPS Time
14RLU885225.las	Adjusted GPS Time
14RLU885240.las	Adjusted GPS Time
14RLU885255.las	Adjusted GPS Time
14RLU885270.las	Adjusted GPS Time
14RLU885285.las	Adjusted GPS Time
14RLU885300.las	Adjusted GPS Time
14RLU885315.las	Adjusted GPS Time
14RLU885330.las	Adjusted GPS Time
14RLU885345.las	Adjusted GPS Time
14RLU885360.las	Adjusted GPS Time
14RLU885375.las	Adjusted GPS Time
14RLU885390.las	Adjusted GPS Time
14RLU885405.las	Adjusted GPS Time
14RLU885420.las	Adjusted GPS Time
14RLU885435.las	Adjusted GPS Time
14RLU885450.las	Adjusted GPS Time

DPH-3 Report on Time of Global Positioning System Data (Tiled Data) - continued

<u>File</u>	<u>GPS Time Type</u>
14RLU885465.las	Adjusted GPS Time
14RLU885480.las	Adjusted GPS Time
14RLU885495.las	Adjusted GPS Time
14RLU885510.las	Adjusted GPS Time
14RLU885525.las	Adjusted GPS Time
14RLU885540.las	Adjusted GPS Time
14RLU885555.las	Adjusted GPS Time
14RLU885570.las	Adjusted GPS Time
14RLU885585.las	Adjusted GPS Time
14RLU885600.las	Adjusted GPS Time
14RLU885615.las	Adjusted GPS Time
14RLU885630.las	Adjusted GPS Time
14RLU885645.las	Adjusted GPS Time
14RLU900015.las	Adjusted GPS Time
14RLU900030.las	Adjusted GPS Time
14RLU900045.las	Adjusted GPS Time
14RLU900060.las	Adjusted GPS Time
14RLU900075.las	Adjusted GPS Time
14RLU900090.las	Adjusted GPS Time
14RLU900105.las	Adjusted GPS Time
14RLU900120.las	Adjusted GPS Time
14RLU900135.las	Adjusted GPS Time
14RLU900150.las	Adjusted GPS Time
14RLU900165.las	Adjusted GPS Time
14RLU900180.las	Adjusted GPS Time
14RLU900195.las	Adjusted GPS Time
14RLU900210.las	Adjusted GPS Time
14RLU900225.las	Adjusted GPS Time
14RLU900240.las	Adjusted GPS Time
14RLU900255.las	Adjusted GPS Time
14RLU900270.las	Adjusted GPS Time
14RLU900285.las	Adjusted GPS Time
14RLU900300.las	Adjusted GPS Time
14RLU900315.las	Adjusted GPS Time
14RLU900330.las	Adjusted GPS Time
14RLU900345.las	Adjusted GPS Time
14RLU900360.las	Adjusted GPS Time
14RLU900375.las	Adjusted GPS Time
14RLU900390.las	Adjusted GPS Time
14RLU900405.las	Adjusted GPS Time
14RLU900420.las	Adjusted GPS Time
14RLU900435.las	Adjusted GPS Time
14RLU900450.las	Adjusted GPS Time
14RLU900465.las	Adjusted GPS Time
14RLU900480.las	Adjusted GPS Time
14RLU900495.las	Adjusted GPS Time
14RLU900510.las	Adjusted GPS Time

DPH-3 Report on Time of Global Positioning System Data (Tiled Data) - continued

<u>File</u>	<u>GPS Time Type</u>
14RLU900525.las	Adjusted GPS Time
14RLU900540.las	Adjusted GPS Time
14RLU900555.las	Adjusted GPS Time
14RLU900570.las	Adjusted GPS Time
14RLU900585.las	Adjusted GPS Time
14RLU900600.las	Adjusted GPS Time
14RLU900615.las	Adjusted GPS Time
14RLU900630.las	Adjusted GPS Time
14RLU900645.las	Adjusted GPS Time
14RLU915015.las	Adjusted GPS Time
14RLU915030.las	Adjusted GPS Time
14RLU915045.las	Adjusted GPS Time
14RLU915060.las	Adjusted GPS Time
14RLU915075.las	Adjusted GPS Time
14RLU915090.las	Adjusted GPS Time
14RLU915105.las	Adjusted GPS Time
14RLU915120.las	Adjusted GPS Time
14RLU915135.las	Adjusted GPS Time
14RLU915150.las	Adjusted GPS Time
14RLU915165.las	Adjusted GPS Time
14RLU915180.las	Adjusted GPS Time
14RLU915195.las	Adjusted GPS Time
14RLU915210.las	Adjusted GPS Time
14RLU915225.las	Adjusted GPS Time
14RLU915240.las	Adjusted GPS Time
14RLU915255.las	Adjusted GPS Time
14RLU915270.las	Adjusted GPS Time
14RLU915285.las	Adjusted GPS Time
14RLU915300.las	Adjusted GPS Time
14RLU915315.las	Adjusted GPS Time
14RLU915330.las	Adjusted GPS Time
14RLU915345.las	Adjusted GPS Time
14RLU915360.las	Adjusted GPS Time
14RLU915375.las	Adjusted GPS Time
14RLU915390.las	Adjusted GPS Time
14RLU915405.las	Adjusted GPS Time
14RLU915420.las	Adjusted GPS Time
14RLU915435.las	Adjusted GPS Time
14RLU915450.las	Adjusted GPS Time
14RLU915465.las	Adjusted GPS Time
14RLU915480.las	Adjusted GPS Time
14RLU915495.las	Adjusted GPS Time
14RLU915510.las	Adjusted GPS Time
14RLU915525.las	Adjusted GPS Time
14RLU915540.las	Adjusted GPS Time
14RLU915555.las	Adjusted GPS Time
14RLU915570.las	Adjusted GPS Time

DPH-3 Report on Time of Global Positioning System Data (Tiled Data) - continued

<u>File</u>	<u>GPS Time Type</u>
14RLU915585.las	Adjusted GPS Time
14RLU915600.las	Adjusted GPS Time
14RLU915615.las	Adjusted GPS Time
14RLU915630.las	Adjusted GPS Time
14RLU915645.las	Adjusted GPS Time
14RLU930015.las	Adjusted GPS Time
14RLU930030.las	Adjusted GPS Time
14RLU930045.las	Adjusted GPS Time
14RLU930060.las	Adjusted GPS Time
14RLU930075.las	Adjusted GPS Time
14RLU930090.las	Adjusted GPS Time
14RLU930105.las	Adjusted GPS Time
14RLU930120.las	Adjusted GPS Time
14RLU930135.las	Adjusted GPS Time
14RLU930150.las	Adjusted GPS Time
14RLU930165.las	Adjusted GPS Time
14RLU930180.las	Adjusted GPS Time
14RLU930195.las	Adjusted GPS Time
14RLU930210.las	Adjusted GPS Time
14RLU930225.las	Adjusted GPS Time
14RLU930240.las	Adjusted GPS Time
14RLU930255.las	Adjusted GPS Time
14RLU930270.las	Adjusted GPS Time
14RLU930285.las	Adjusted GPS Time
14RLU930300.las	Adjusted GPS Time
14RLU930315.las	Adjusted GPS Time
14RLU930330.las	Adjusted GPS Time
14RLU930345.las	Adjusted GPS Time
14RLU930360.las	Adjusted GPS Time
14RLU930375.las	Adjusted GPS Time
14RLU930390.las	Adjusted GPS Time
14RLU930405.las	Adjusted GPS Time
14RLU930420.las	Adjusted GPS Time
14RLU930435.las	Adjusted GPS Time
14RLU930450.las	Adjusted GPS Time
14RLU930465.las	Adjusted GPS Time
14RLU930480.las	Adjusted GPS Time
14RLU930495.las	Adjusted GPS Time
14RLU930510.las	Adjusted GPS Time
14RLU930525.las	Adjusted GPS Time
14RLU930540.las	Adjusted GPS Time
14RLU930555.las	Adjusted GPS Time
14RLU930570.las	Adjusted GPS Time
14RLU930585.las	Adjusted GPS Time
14RLU930600.las	Adjusted GPS Time
14RLU930615.las	Adjusted GPS Time
14RLU930630.las	Adjusted GPS Time

DPH-3 Report on Time of Global Positioning System Data (Tiled Data) - continued

<u>File</u>	<u>GPS Time Type</u>
14RLU930645.las	Adjusted GPS Time
14RLU945015.las	Adjusted GPS Time
14RLU945030.las	Adjusted GPS Time
14RLU945045.las	Adjusted GPS Time
14RLU945060.las	Adjusted GPS Time
14RLU945075.las	Adjusted GPS Time
14RLU945090.las	Adjusted GPS Time
14RLU945105.las	Adjusted GPS Time
14RLU945120.las	Adjusted GPS Time
14RLU945135.las	Adjusted GPS Time
14RLU945150.las	Adjusted GPS Time
14RLU945165.las	Adjusted GPS Time
14RLU945180.las	Adjusted GPS Time
14RLU945195.las	Adjusted GPS Time
14RLU945210.las	Adjusted GPS Time
14RLU945225.las	Adjusted GPS Time
14RLU945240.las	Adjusted GPS Time
14RLU945255.las	Adjusted GPS Time
14RLU945270.las	Adjusted GPS Time
14RLU945285.las	Adjusted GPS Time
14RLU945300.las	Adjusted GPS Time
14RLU945315.las	Adjusted GPS Time
14RLU945330.las	Adjusted GPS Time
14RLU945345.las	Adjusted GPS Time
14RLU945360.las	Adjusted GPS Time
14RLU945375.las	Adjusted GPS Time
14RLU945390.las	Adjusted GPS Time
14RLU945405.las	Adjusted GPS Time
14RLU945420.las	Adjusted GPS Time
14RLU945435.las	Adjusted GPS Time
14RLU945450.las	Adjusted GPS Time
14RLU945465.las	Adjusted GPS Time
14RLU945480.las	Adjusted GPS Time
14RLU945495.las	Adjusted GPS Time
14RLU945510.las	Adjusted GPS Time
14RLU945525.las	Adjusted GPS Time
14RLU945540.las	Adjusted GPS Time
14RLU945555.las	Adjusted GPS Time
14RLU945570.las	Adjusted GPS Time
14RLU945585.las	Adjusted GPS Time
14RLU945600.las	Adjusted GPS Time
14RLU945615.las	Adjusted GPS Time
14RLU945630.las	Adjusted GPS Time
14RLU945645.las	Adjusted GPS Time
14RLU960015.las	Adjusted GPS Time
14RLU960030.las	Adjusted GPS Time
14RLU960045.las	Adjusted GPS Time

DPH-3 Report on Time of Global Positioning System Data (Tiled Data) - continued

<u>File</u>	<u>GPS Time Type</u>
14RLU960060.las	Adjusted GPS Time
14RLU960075.las	Adjusted GPS Time
14RLU960090.las	Adjusted GPS Time
14RLU960105.las	Adjusted GPS Time
14RLU960120.las	Adjusted GPS Time
14RLU960135.las	Adjusted GPS Time
14RLU960150.las	Adjusted GPS Time
14RLU960165.las	Adjusted GPS Time
14RLU960180.las	Adjusted GPS Time
14RLU960195.las	Adjusted GPS Time
14RLU960210.las	Adjusted GPS Time
14RLU960225.las	Adjusted GPS Time
14RLU960240.las	Adjusted GPS Time
14RLU960255.las	Adjusted GPS Time
14RLU960270.las	Adjusted GPS Time
14RLU960285.las	Adjusted GPS Time
14RLU960300.las	Adjusted GPS Time
14RLU960315.las	Adjusted GPS Time
14RLU960330.las	Adjusted GPS Time
14RLU960345.las	Adjusted GPS Time
14RLU960360.las	Adjusted GPS Time
14RLU960375.las	Adjusted GPS Time
14RLU960390.las	Adjusted GPS Time
14RLU960405.las	Adjusted GPS Time
14RLU960420.las	Adjusted GPS Time
14RLU960435.las	Adjusted GPS Time
14RLU960450.las	Adjusted GPS Time
14RLU960465.las	Adjusted GPS Time
14RLU960480.las	Adjusted GPS Time
14RLU960495.las	Adjusted GPS Time
14RLU960510.las	Adjusted GPS Time
14RLU960525.las	Adjusted GPS Time
14RLU960540.las	Adjusted GPS Time
14RLU960555.las	Adjusted GPS Time
14RLU960570.las	Adjusted GPS Time
14RLU960585.las	Adjusted GPS Time
14RLU960600.las	Adjusted GPS Time
14RLU960615.las	Adjusted GPS Time
14RLU960630.las	Adjusted GPS Time
14RLU960645.las	Adjusted GPS Time
14RLU975015.las	Adjusted GPS Time
14RLU975030.las	Adjusted GPS Time
14RLU975045.las	Adjusted GPS Time
14RLU975060.las	Adjusted GPS Time
14RLU975075.las	Adjusted GPS Time
14RLU975090.las	Adjusted GPS Time
14RLU975105.las	Adjusted GPS Time

DPH-3 Report on Time of Global Positioning System Data (Tiled Data) - continued

<u>File</u>	<u>GPS Time Type</u>
14RLU975120.las	Adjusted GPS Time
14RLU975135.las	Adjusted GPS Time
14RLU975150.las	Adjusted GPS Time
14RLU975165.las	Adjusted GPS Time
14RLU975180.las	Adjusted GPS Time
14RLU975195.las	Adjusted GPS Time
14RLU975210.las	Adjusted GPS Time
14RLU975225.las	Adjusted GPS Time
14RLU975240.las	Adjusted GPS Time
14RLU975255.las	Adjusted GPS Time
14RLU975270.las	Adjusted GPS Time
14RLU975285.las	Adjusted GPS Time
14RLU975300.las	Adjusted GPS Time
14RLU975315.las	Adjusted GPS Time
14RLU975330.las	Adjusted GPS Time
14RLU975345.las	Adjusted GPS Time
14RLU975360.las	Adjusted GPS Time
14RLU975375.las	Adjusted GPS Time
14RLU975390.las	Adjusted GPS Time
14RLU975405.las	Adjusted GPS Time
14RLU975420.las	Adjusted GPS Time
14RLU975435.las	Adjusted GPS Time
14RLU975450.las	Adjusted GPS Time
14RLU975465.las	Adjusted GPS Time
14RLU975480.las	Adjusted GPS Time
14RLU975495.las	Adjusted GPS Time
14RLU975510.las	Adjusted GPS Time
14RLU975525.las	Adjusted GPS Time
14RLU975540.las	Adjusted GPS Time
14RLU975555.las	Adjusted GPS Time
14RLU975570.las	Adjusted GPS Time
14RLU975585.las	Adjusted GPS Time
14RLU975600.las	Adjusted GPS Time
14RLU975615.las	Adjusted GPS Time
14RLU975630.las	Adjusted GPS Time
14RLU975645.las	Adjusted GPS Time
14RLU990015.las	Adjusted GPS Time
14RLU990030.las	Adjusted GPS Time
14RLU990045.las	Adjusted GPS Time
14RLU990060.las	Adjusted GPS Time
14RLU990075.las	Adjusted GPS Time
14RLU990090.las	Adjusted GPS Time
14RLU990105.las	Adjusted GPS Time
14RLU990120.las	Adjusted GPS Time
14RLU990135.las	Adjusted GPS Time
14RLU990150.las	Adjusted GPS Time
14RLU990165.las	Adjusted GPS Time

DPH-3 Report on Time of Global Positioning System Data (Tiled Data) - continued

<u>File</u>	<u>GPS Time Type</u>
14RLU990180.las	Adjusted GPS Time
14RLU990195.las	Adjusted GPS Time
14RLU990210.las	Adjusted GPS Time
14RLU990225.las	Adjusted GPS Time
14RLU990240.las	Adjusted GPS Time
14RLU990255.las	Adjusted GPS Time
14RLU990270.las	Adjusted GPS Time
14RLU990285.las	Adjusted GPS Time
14RLU990300.las	Adjusted GPS Time
14RLU990315.las	Adjusted GPS Time
14RLU990330.las	Adjusted GPS Time
14RLU990345.las	Adjusted GPS Time
14RLU990360.las	Adjusted GPS Time
14RLU990375.las	Adjusted GPS Time
14RLU990390.las	Adjusted GPS Time
14RLU990405.las	Adjusted GPS Time
14RLU990420.las	Adjusted GPS Time
14RLU990435.las	Adjusted GPS Time
14RLU990450.las	Adjusted GPS Time
14RLU990465.las	Adjusted GPS Time
14RLU990480.las	Adjusted GPS Time
14RLU990495.las	Adjusted GPS Time
14RLU990510.las	Adjusted GPS Time
14RLU990525.las	Adjusted GPS Time
14RLU990540.las	Adjusted GPS Time
14RLU990555.las	Adjusted GPS Time
14RLU990570.las	Adjusted GPS Time
14RLU990585.las	Adjusted GPS Time
14RLU990600.las	Adjusted GPS Time
14RLU990615.las	Adjusted GPS Time
14RLU990630.las	Adjusted GPS Time
14RLU990645.las	Adjusted GPS Time
14RMU005015.las	Adjusted GPS Time
14RMU005030.las	Adjusted GPS Time
14RMU005045.las	Adjusted GPS Time
14RMU005060.las	Adjusted GPS Time
14RMU005075.las	Adjusted GPS Time
14RMU005090.las	Adjusted GPS Time
14RMU005105.las	Adjusted GPS Time
14RMU005120.las	Adjusted GPS Time
14RMU005135.las	Adjusted GPS Time
14RMU005150.las	Adjusted GPS Time
14RMU005165.las	Adjusted GPS Time
14RMU005180.las	Adjusted GPS Time
14RMU005195.las	Adjusted GPS Time
14RMU005210.las	Adjusted GPS Time
14RMU005225.las	Adjusted GPS Time

DPH-3 Report on Time of Global Positioning System Data (Tiled Data) - continued

<u>File</u>	<u>GPS Time Type</u>
14RMU005240.las	Adjusted GPS Time
14RMU005255.las	Adjusted GPS Time
14RMU005270.las	Adjusted GPS Time
14RMU005285.las	Adjusted GPS Time
14RMU005300.las	Adjusted GPS Time
14RMU005315.las	Adjusted GPS Time
14RMU005330.las	Adjusted GPS Time
14RMU005345.las	Adjusted GPS Time
14RMU005360.las	Adjusted GPS Time
14RMU005375.las	Adjusted GPS Time
14RMU005390.las	Adjusted GPS Time
14RMU005405.las	Adjusted GPS Time
14RMU005420.las	Adjusted GPS Time
14RMU005435.las	Adjusted GPS Time
14RMU005450.las	Adjusted GPS Time
14RMU005465.las	Adjusted GPS Time
14RMU005480.las	Adjusted GPS Time
14RMU005495.las	Adjusted GPS Time
14RMU005510.las	Adjusted GPS Time
14RMU005525.las	Adjusted GPS Time
14RMU005540.las	Adjusted GPS Time
14RMU005555.las	Adjusted GPS Time
14RMU005570.las	Adjusted GPS Time
14RMU005585.las	Adjusted GPS Time
14RMU005600.las	Adjusted GPS Time
14RMU005615.las	Adjusted GPS Time
14RMU005630.las	Adjusted GPS Time
14RMU005645.las	Adjusted GPS Time
14RMU020015.las	Adjusted GPS Time
14RMU020030.las	Adjusted GPS Time
14RMU020045.las	Adjusted GPS Time
14RMU020060.las	Adjusted GPS Time
14RMU020075.las	Adjusted GPS Time
14RMU020090.las	Adjusted GPS Time
14RMU020105.las	Adjusted GPS Time
14RMU020120.las	Adjusted GPS Time
14RMU020135.las	Adjusted GPS Time
14RMU020150.las	Adjusted GPS Time
14RMU020165.las	Adjusted GPS Time
14RMU020180.las	Adjusted GPS Time
14RMU020195.las	Adjusted GPS Time
14RMU020210.las	Adjusted GPS Time
14RMU020225.las	Adjusted GPS Time
14RMU020240.las	Adjusted GPS Time
14RMU020255.las	Adjusted GPS Time
14RMU020270.las	Adjusted GPS Time
14RMU020285.las	Adjusted GPS Time

DPH-3 Report on Time of Global Positioning System Data (Tiled Data) - continued

<u>File</u>	<u>GPS Time Type</u>
14RMU020300.las	Adjusted GPS Time
14RMU020315.las	Adjusted GPS Time
14RMU020330.las	Adjusted GPS Time
14RMU020345.las	Adjusted GPS Time
14RMU020360.las	Adjusted GPS Time
14RMU020375.las	Adjusted GPS Time
14RMU020390.las	Adjusted GPS Time
14RMU020405.las	Adjusted GPS Time
14RMU020420.las	Adjusted GPS Time
14RMU020435.las	Adjusted GPS Time
14RMU020450.las	Adjusted GPS Time
14RMU020465.las	Adjusted GPS Time
14RMU020480.las	Adjusted GPS Time
14RMU020495.las	Adjusted GPS Time
14RMU020510.las	Adjusted GPS Time
14RMU020525.las	Adjusted GPS Time
14RMU020540.las	Adjusted GPS Time
14RMU020555.las	Adjusted GPS Time
14RMU020570.las	Adjusted GPS Time
14RMU020585.las	Adjusted GPS Time
14RMU020600.las	Adjusted GPS Time
14RMU020615.las	Adjusted GPS Time
14RMU020630.las	Adjusted GPS Time
14RMU020645.las	Adjusted GPS Time
14RMU035015.las	Adjusted GPS Time
14RMU035030.las	Adjusted GPS Time
14RMU035045.las	Adjusted GPS Time
14RMU035060.las	Adjusted GPS Time
14RMU035075.las	Adjusted GPS Time
14RMU035090.las	Adjusted GPS Time
14RMU035105.las	Adjusted GPS Time
14RMU035120.las	Adjusted GPS Time
14RMU035135.las	Adjusted GPS Time
14RMU035150.las	Adjusted GPS Time
14RMU035165.las	Adjusted GPS Time
14RMU035180.las	Adjusted GPS Time
14RMU035195.las	Adjusted GPS Time
14RMU035210.las	Adjusted GPS Time
14RMU035225.las	Adjusted GPS Time
14RMU035240.las	Adjusted GPS Time
14RMU035255.las	Adjusted GPS Time
14RMU035270.las	Adjusted GPS Time
14RMU035285.las	Adjusted GPS Time
14RMU035300.las	Adjusted GPS Time
14RMU035315.las	Adjusted GPS Time
14RMU035330.las	Adjusted GPS Time
14RMU035345.las	Adjusted GPS Time

DPH-3 Report on Time of Global Positioning System Data (Tiled Data) - continued

<u>File</u>	<u>GPS Time Type</u>
14RMU035360.las	Adjusted GPS Time
14RMU035375.las	Adjusted GPS Time
14RMU035390.las	Adjusted GPS Time
14RMU035405.las	Adjusted GPS Time
14RMU035420.las	Adjusted GPS Time
14RMU035435.las	Adjusted GPS Time
14RMU035450.las	Adjusted GPS Time
14RMU035465.las	Adjusted GPS Time
14RMU035480.las	Adjusted GPS Time
14RMU035495.las	Adjusted GPS Time
14RMU035510.las	Adjusted GPS Time
14RMU035525.las	Adjusted GPS Time
14RMU035540.las	Adjusted GPS Time
14RMU035555.las	Adjusted GPS Time
14RMU035570.las	Adjusted GPS Time
14RMU035585.las	Adjusted GPS Time
14RMU035600.las	Adjusted GPS Time
14RMU035615.las	Adjusted GPS Time
14RMU035630.las	Adjusted GPS Time
14RMU035645.las	Adjusted GPS Time
14RMU050015.las	Adjusted GPS Time
14RMU050030.las	Adjusted GPS Time
14RMU050045.las	Adjusted GPS Time
14RMU050060.las	Adjusted GPS Time
14RMU050075.las	Adjusted GPS Time
14RMU050090.las	Adjusted GPS Time
14RMU050105.las	Adjusted GPS Time
14RMU050120.las	Adjusted GPS Time
14RMU050135.las	Adjusted GPS Time
14RMU050150.las	Adjusted GPS Time
14RMU050165.las	Adjusted GPS Time
14RMU050180.las	Adjusted GPS Time
14RMU050195.las	Adjusted GPS Time
14RMU050210.las	Adjusted GPS Time
14RMU050225.las	Adjusted GPS Time
14RMU050240.las	Adjusted GPS Time
14RMU050255.las	Adjusted GPS Time
14RMU050270.las	Adjusted GPS Time
14RMU050285.las	Adjusted GPS Time
14RMU050300.las	Adjusted GPS Time
14RMU050315.las	Adjusted GPS Time
14RMU050330.las	Adjusted GPS Time
14RMU050345.las	Adjusted GPS Time
14RMU050360.las	Adjusted GPS Time
14RMU050375.las	Adjusted GPS Time
14RMU050390.las	Adjusted GPS Time
14RMU050405.las	Adjusted GPS Time

DPH-3 Report on Time of Global Positioning System Data (Tiled Data) - continued

<u>File</u>	<u>GPS Time Type</u>
14RMU050420.las	Adjusted GPS Time
14RMU050435.las	Adjusted GPS Time
14RMU050450.las	Adjusted GPS Time
14RMU050465.las	Adjusted GPS Time
14RMU050480.las	Adjusted GPS Time
14RMU050495.las	Adjusted GPS Time
14RMU050510.las	Adjusted GPS Time
14RMU050525.las	Adjusted GPS Time
14RMU050540.las	Adjusted GPS Time
14RMU050555.las	Adjusted GPS Time
14RMU050570.las	Adjusted GPS Time
14RMU050585.las	Adjusted GPS Time
14RMU050600.las	Adjusted GPS Time
14RMU050615.las	Adjusted GPS Time
14RMU050630.las	Adjusted GPS Time
14RMU050645.las	Adjusted GPS Time
14RMU065015.las	Adjusted GPS Time
14RMU065030.las	Adjusted GPS Time
14RMU065045.las	Adjusted GPS Time
14RMU065060.las	Adjusted GPS Time
14RMU065075.las	Adjusted GPS Time
14RMU065090.las	Adjusted GPS Time
14RMU065105.las	Adjusted GPS Time
14RMU065120.las	Adjusted GPS Time
14RMU065135.las	Adjusted GPS Time
14RMU065150.las	Adjusted GPS Time
14RMU065165.las	Adjusted GPS Time
14RMU065180.las	Adjusted GPS Time
14RMU065195.las	Adjusted GPS Time
14RMU065210.las	Adjusted GPS Time
14RMU065225.las	Adjusted GPS Time
14RMU065240.las	Adjusted GPS Time
14RMU065255.las	Adjusted GPS Time
14RMU065270.las	Adjusted GPS Time
14RMU065285.las	Adjusted GPS Time
14RMU065300.las	Adjusted GPS Time
14RMU065315.las	Adjusted GPS Time
14RMU065330.las	Adjusted GPS Time
14RMU065345.las	Adjusted GPS Time
14RMU065360.las	Adjusted GPS Time
14RMU065375.las	Adjusted GPS Time
14RMU065390.las	Adjusted GPS Time
14RMU065405.las	Adjusted GPS Time
14RMU065420.las	Adjusted GPS Time
14RMU065435.las	Adjusted GPS Time
14RMU065450.las	Adjusted GPS Time
14RMU065465.las	Adjusted GPS Time

DPH-3 Report on Time of Global Positioning System Data (Tiled Data) - continued

<u>File</u>	<u>GPS Time Type</u>
14RMU065480.las	Adjusted GPS Time
14RMU065495.las	Adjusted GPS Time
14RMU065510.las	Adjusted GPS Time
14RMU065525.las	Adjusted GPS Time
14RMU065540.las	Adjusted GPS Time
14RMU065555.las	Adjusted GPS Time
14RMU065570.las	Adjusted GPS Time
14RMU065585.las	Adjusted GPS Time
14RMU065600.las	Adjusted GPS Time
14RMU065615.las	Adjusted GPS Time
14RMU065630.las	Adjusted GPS Time
14RMU065645.las	Adjusted GPS Time
14RMU080015.las	Adjusted GPS Time
14RMU080030.las	Adjusted GPS Time
14RMU080045.las	Adjusted GPS Time
14RMU080060.las	Adjusted GPS Time
14RMU080075.las	Adjusted GPS Time
14RMU080090.las	Adjusted GPS Time
14RMU080105.las	Adjusted GPS Time
14RMU080120.las	Adjusted GPS Time
14RMU080135.las	Adjusted GPS Time
14RMU080150.las	Adjusted GPS Time
14RMU080165.las	Adjusted GPS Time
14RMU080180.las	Adjusted GPS Time
14RMU080195.las	Adjusted GPS Time
14RMU080210.las	Adjusted GPS Time
14RMU080225.las	Adjusted GPS Time
14RMU080240.las	Adjusted GPS Time
14RMU080255.las	Adjusted GPS Time
14RMU080270.las	Adjusted GPS Time
14RMU080285.las	Adjusted GPS Time
14RMU080300.las	Adjusted GPS Time
14RMU080315.las	Adjusted GPS Time
14RMU080330.las	Adjusted GPS Time
14RMU080345.las	Adjusted GPS Time
14RMU080360.las	Adjusted GPS Time
14RMU080375.las	Adjusted GPS Time
14RMU080390.las	Adjusted GPS Time
14RMU080405.las	Adjusted GPS Time
14RMU080420.las	Adjusted GPS Time
14RMU080435.las	Adjusted GPS Time
14RMU080450.las	Adjusted GPS Time
14RMU080465.las	Adjusted GPS Time
14RMU080480.las	Adjusted GPS Time
14RMU080495.las	Adjusted GPS Time
14RMU080510.las	Adjusted GPS Time
14RMU080525.las	Adjusted GPS Time

DPH-3 Report on Time of Global Positioning System Data (Tiled Data) - continued

<u>File</u>	<u>GPS Time Type</u>
14RMU080540.las	Adjusted GPS Time
14RMU080555.las	Adjusted GPS Time
14RMU080570.las	Adjusted GPS Time
14RMU080585.las	Adjusted GPS Time
14RMU080600.las	Adjusted GPS Time
14RMU080615.las	Adjusted GPS Time
14RMU080630.las	Adjusted GPS Time
14RMU080645.las	Adjusted GPS Time
14RMU095015.las	Adjusted GPS Time
14RMU095030.las	Adjusted GPS Time
14RMU095045.las	Adjusted GPS Time
14RMU095060.las	Adjusted GPS Time
14RMU095075.las	Adjusted GPS Time
14RMU095090.las	Adjusted GPS Time
14RMU095105.las	Adjusted GPS Time
14RMU095120.las	Adjusted GPS Time
14RMU095135.las	Adjusted GPS Time
14RMU095150.las	Adjusted GPS Time
14RMU095165.las	Adjusted GPS Time
14RMU095180.las	Adjusted GPS Time
14RMU095195.las	Adjusted GPS Time
14RMU095210.las	Adjusted GPS Time
14RMU095225.las	Adjusted GPS Time
14RMU095240.las	Adjusted GPS Time
14RMU095255.las	Adjusted GPS Time
14RMU095270.las	Adjusted GPS Time
14RMU095285.las	Adjusted GPS Time
14RMU095300.las	Adjusted GPS Time
14RMU095315.las	Adjusted GPS Time
14RMU095330.las	Adjusted GPS Time
14RMU095345.las	Adjusted GPS Time
14RMU095360.las	Adjusted GPS Time
14RMU095375.las	Adjusted GPS Time
14RMU095390.las	Adjusted GPS Time
14RMU095405.las	Adjusted GPS Time
14RMU095420.las	Adjusted GPS Time
14RMU095435.las	Adjusted GPS Time
14RMU095450.las	Adjusted GPS Time
14RMU095465.las	Adjusted GPS Time
14RMU095480.las	Adjusted GPS Time
14RMU095495.las	Adjusted GPS Time
14RMU095510.las	Adjusted GPS Time
14RMU095525.las	Adjusted GPS Time
14RMU095540.las	Adjusted GPS Time
14RMU095555.las	Adjusted GPS Time
14RMU095570.las	Adjusted GPS Time
14RMU095585.las	Adjusted GPS Time

DPH-3 Report on Time of Global Positioning System Data (Tiled Data) - continued

<u>File</u>	<u>GPS Time Type</u>
14RMU095600.las	Adjusted GPS Time
14RMU095615.las	Adjusted GPS Time
14RMU095630.las	Adjusted GPS Time
14RMU095645.las	Adjusted GPS Time
14RMU110015.las	Adjusted GPS Time
14RMU110030.las	Adjusted GPS Time
14RMU110045.las	Adjusted GPS Time
14RMU110060.las	Adjusted GPS Time
14RMU110075.las	Adjusted GPS Time
14RMU110090.las	Adjusted GPS Time
14RMU110105.las	Adjusted GPS Time
14RMU110120.las	Adjusted GPS Time
14RMU110135.las	Adjusted GPS Time
14RMU110150.las	Adjusted GPS Time
14RMU110165.las	Adjusted GPS Time
14RMU110180.las	Adjusted GPS Time
14RMU110195.las	Adjusted GPS Time
14RMU110210.las	Adjusted GPS Time
14RMU110225.las	Adjusted GPS Time
14RMU110240.las	Adjusted GPS Time
14RMU110255.las	Adjusted GPS Time
14RMU110270.las	Adjusted GPS Time
14RMU110285.las	Adjusted GPS Time
14RMU110300.las	Adjusted GPS Time
14RMU110315.las	Adjusted GPS Time
14RMU110330.las	Adjusted GPS Time
14RMU110345.las	Adjusted GPS Time
14RMU110360.las	Adjusted GPS Time
14RMU110375.las	Adjusted GPS Time
14RMU110390.las	Adjusted GPS Time
14RMU110405.las	Adjusted GPS Time
14RMU110420.las	Adjusted GPS Time
14RMU110435.las	Adjusted GPS Time
14RMU110450.las	Adjusted GPS Time
14RMU110465.las	Adjusted GPS Time
14RMU110480.las	Adjusted GPS Time
14RMU110495.las	Adjusted GPS Time
14RMU110510.las	Adjusted GPS Time
14RMU110525.las	Adjusted GPS Time
14RMU110540.las	Adjusted GPS Time
14RMU110555.las	Adjusted GPS Time
14RMU110570.las	Adjusted GPS Time
14RMU110585.las	Adjusted GPS Time
14RMU110600.las	Adjusted GPS Time
14RMU110615.las	Adjusted GPS Time
14RMU110630.las	Adjusted GPS Time
14RMU110645.las	Adjusted GPS Time

DPH-3 Report on Time of Global Positioning System Data (Tiled Data) - continued

<u>File</u>	<u>GPS Time Type</u>
14RMU125015.las	Adjusted GPS Time
14RMU125030.las	Adjusted GPS Time
14RMU125045.las	Adjusted GPS Time
14RMU125060.las	Adjusted GPS Time
14RMU125075.las	Adjusted GPS Time
14RMU125090.las	Adjusted GPS Time
14RMU125105.las	Adjusted GPS Time
14RMU125120.las	Adjusted GPS Time
14RMU125135.las	Adjusted GPS Time
14RMU125150.las	Adjusted GPS Time
14RMU125165.las	Adjusted GPS Time
14RMU125180.las	Adjusted GPS Time
14RMU125195.las	Adjusted GPS Time
14RMU125210.las	Adjusted GPS Time
14RMU125225.las	Adjusted GPS Time
14RMU125240.las	Adjusted GPS Time
14RMU125255.las	Adjusted GPS Time
14RMU125270.las	Adjusted GPS Time
14RMU125285.las	Adjusted GPS Time
14RMU125300.las	Adjusted GPS Time
14RMU125315.las	Adjusted GPS Time
14RMU125330.las	Adjusted GPS Time
14RMU125345.las	Adjusted GPS Time
14RMU125360.las	Adjusted GPS Time
14RMU125375.las	Adjusted GPS Time
14RMU125390.las	Adjusted GPS Time
14RMU125405.las	Adjusted GPS Time
14RMU125420.las	Adjusted GPS Time
14RMU125435.las	Adjusted GPS Time
14RMU125450.las	Adjusted GPS Time
14RMU125465.las	Adjusted GPS Time
14RMU125480.las	Adjusted GPS Time
14RMU125495.las	Adjusted GPS Time
14RMU125510.las	Adjusted GPS Time
14RMU125525.las	Adjusted GPS Time
14RMU125540.las	Adjusted GPS Time
14RMU125555.las	Adjusted GPS Time
14RMU125570.las	Adjusted GPS Time
14RMU125585.las	Adjusted GPS Time
14RMU125600.las	Adjusted GPS Time
14RMU125615.las	Adjusted GPS Time
14RMU125630.las	Adjusted GPS Time
14RMU125645.las	Adjusted GPS Time
14RMU140015.las	Adjusted GPS Time
14RMU140030.las	Adjusted GPS Time
14RMU140045.las	Adjusted GPS Time
14RMU140060.las	Adjusted GPS Time

DPH-3 Report on Time of Global Positioning System Data (Tiled Data) - continued

<u>File</u>	<u>GPS Time Type</u>
14RMU140075.las	Adjusted GPS Time
14RMU140090.las	Adjusted GPS Time
14RMU140105.las	Adjusted GPS Time
14RMU140120.las	Adjusted GPS Time
14RMU140135.las	Adjusted GPS Time
14RMU140150.las	Adjusted GPS Time
14RMU140165.las	Adjusted GPS Time
14RMU140180.las	Adjusted GPS Time
14RMU140195.las	Adjusted GPS Time
14RMU140210.las	Adjusted GPS Time
14RMU140225.las	Adjusted GPS Time
14RMU140240.las	Adjusted GPS Time
14RMU140255.las	Adjusted GPS Time
14RMU140270.las	Adjusted GPS Time
14RMU140285.las	Adjusted GPS Time
14RMU140300.las	Adjusted GPS Time
14RMU140315.las	Adjusted GPS Time
14RMU140330.las	Adjusted GPS Time
14RMU140345.las	Adjusted GPS Time
14RMU140360.las	Adjusted GPS Time
14RMU140375.las	Adjusted GPS Time
14RMU140390.las	Adjusted GPS Time
14RMU140405.las	Adjusted GPS Time
14RMU140420.las	Adjusted GPS Time
14RMU140435.las	Adjusted GPS Time
14RMU140450.las	Adjusted GPS Time
14RMU140465.las	Adjusted GPS Time
14RMU140480.las	Adjusted GPS Time
14RMU140495.las	Adjusted GPS Time
14RMU140510.las	Adjusted GPS Time
14RMU140525.las	Adjusted GPS Time
14RMU140540.las	Adjusted GPS Time
14RMU140555.las	Adjusted GPS Time
14RMU140570.las	Adjusted GPS Time
14RMU140585.las	Adjusted GPS Time
14RMU140600.las	Adjusted GPS Time
14RMU140615.las	Adjusted GPS Time
14RMU140630.las	Adjusted GPS Time
14RMU140645.las	Adjusted GPS Time
14RMU155015.las	Adjusted GPS Time
14RMU155030.las	Adjusted GPS Time
14RMU155045.las	Adjusted GPS Time
14RMU155060.las	Adjusted GPS Time
14RMU155075.las	Adjusted GPS Time
14RMU155090.las	Adjusted GPS Time
14RMU155105.las	Adjusted GPS Time
14RMU155120.las	Adjusted GPS Time

DPH-3 Report on Time of Global Positioning System Data (Tiled Data) - continued

<u>File</u>	<u>GPS Time Type</u>
14RMU155135.las	Adjusted GPS Time
14RMU155150.las	Adjusted GPS Time
14RMU155165.las	Adjusted GPS Time
14RMU155180.las	Adjusted GPS Time
14RMU155195.las	Adjusted GPS Time
14RMU155210.las	Adjusted GPS Time
14RMU155225.las	Adjusted GPS Time
14RMU155240.las	Adjusted GPS Time
14RMU155255.las	Adjusted GPS Time
14RMU155270.las	Adjusted GPS Time
14RMU155285.las	Adjusted GPS Time
14RMU155300.las	Adjusted GPS Time
14RMU155315.las	Adjusted GPS Time
14RMU155330.las	Adjusted GPS Time
14RMU155345.las	Adjusted GPS Time
14RMU155360.las	Adjusted GPS Time
14RMU155375.las	Adjusted GPS Time
14RMU155390.las	Adjusted GPS Time
14RMU155405.las	Adjusted GPS Time
14RMU155420.las	Adjusted GPS Time
14RMU155435.las	Adjusted GPS Time
14RMU155450.las	Adjusted GPS Time
14RMU155465.las	Adjusted GPS Time
14RMU155480.las	Adjusted GPS Time
14RMU155495.las	Adjusted GPS Time
14RMU155510.las	Adjusted GPS Time
14RMU155525.las	Adjusted GPS Time
14RMU155540.las	Adjusted GPS Time
14RMU155555.las	Adjusted GPS Time
14RMU155570.las	Adjusted GPS Time
14RMU155585.las	Adjusted GPS Time
14RMU155600.las	Adjusted GPS Time
14RMU155615.las	Adjusted GPS Time
14RMU155630.las	Adjusted GPS Time
14RMU155645.las	Adjusted GPS Time
14RMU170015.las	Adjusted GPS Time
14RMU170030.las	Adjusted GPS Time
14RMU170045.las	Adjusted GPS Time
14RMU170060.las	Adjusted GPS Time
14RMU170075.las	Adjusted GPS Time
14RMU170090.las	Adjusted GPS Time
14RMU170105.las	Adjusted GPS Time
14RMU170120.las	Adjusted GPS Time
14RMU170135.las	Adjusted GPS Time
14RMU170150.las	Adjusted GPS Time
14RMU170165.las	Adjusted GPS Time
14RMU170180.las	Adjusted GPS Time

DPH-3 Report on Time of Global Positioning System Data (Tiled Data) - continued

<u>File</u>	<u>GPS Time Type</u>
14RMU170195.las	Adjusted GPS Time
14RMU170210.las	Adjusted GPS Time
14RMU170225.las	Adjusted GPS Time
14RMU170240.las	Adjusted GPS Time
14RMU170255.las	Adjusted GPS Time
14RMU170270.las	Adjusted GPS Time
14RMU170285.las	Adjusted GPS Time
14RMU170300.las	Adjusted GPS Time
14RMU170315.las	Adjusted GPS Time
14RMU170330.las	Adjusted GPS Time
14RMU170345.las	Adjusted GPS Time
14RMU170360.las	Adjusted GPS Time
14RMU170375.las	Adjusted GPS Time
14RMU170390.las	Adjusted GPS Time
14RMU170405.las	Adjusted GPS Time
14RMU170420.las	Adjusted GPS Time
14RMU170435.las	Adjusted GPS Time
14RMU170450.las	Adjusted GPS Time
14RMU170465.las	Adjusted GPS Time
14RMU170480.las	Adjusted GPS Time
14RMU170495.las	Adjusted GPS Time
14RMU170510.las	Adjusted GPS Time
14RMU170525.las	Adjusted GPS Time
14RMU170540.las	Adjusted GPS Time
14RMU170555.las	Adjusted GPS Time
14RMU170570.las	Adjusted GPS Time
14RMU170585.las	Adjusted GPS Time
14RMU170600.las	Adjusted GPS Time
14RMU170615.las	Adjusted GPS Time
14RMU170630.las	Adjusted GPS Time
14RMU170645.las	Adjusted GPS Time
14RMU185015.las	Adjusted GPS Time
14RMU185030.las	Adjusted GPS Time
14RMU185045.las	Adjusted GPS Time
14RMU185060.las	Adjusted GPS Time
14RMU185075.las	Adjusted GPS Time
14RMU185090.las	Adjusted GPS Time
14RMU185105.las	Adjusted GPS Time
14RMU185120.las	Adjusted GPS Time
14RMU185135.las	Adjusted GPS Time
14RMU185150.las	Adjusted GPS Time
14RMU185165.las	Adjusted GPS Time
14RMU185180.las	Adjusted GPS Time
14RMU185195.las	Adjusted GPS Time
14RMU185210.las	Adjusted GPS Time
14RMU185225.las	Adjusted GPS Time
14RMU185240.las	Adjusted GPS Time

DPH-3 Report on Time of Global Positioning System Data (Tiled Data) - continued

<u>File</u>	<u>GPS Time Type</u>
14RMU185255.las	Adjusted GPS Time
14RMU185270.las	Adjusted GPS Time
14RMU185285.las	Adjusted GPS Time
14RMU185300.las	Adjusted GPS Time
14RMU185315.las	Adjusted GPS Time
14RMU185330.las	Adjusted GPS Time
14RMU185345.las	Adjusted GPS Time
14RMU185360.las	Adjusted GPS Time
14RMU185375.las	Adjusted GPS Time
14RMU185390.las	Adjusted GPS Time
14RMU185405.las	Adjusted GPS Time
14RMU185420.las	Adjusted GPS Time
14RMU185435.las	Adjusted GPS Time
14RMU185450.las	Adjusted GPS Time
14RMU185465.las	Adjusted GPS Time
14RMU185480.las	Adjusted GPS Time
14RMU185495.las	Adjusted GPS Time
14RMU185510.las	Adjusted GPS Time
14RMU185525.las	Adjusted GPS Time
14RMU185540.las	Adjusted GPS Time
14RMU185555.las	Adjusted GPS Time
14RMU185570.las	Adjusted GPS Time
14RMU185585.las	Adjusted GPS Time
14RMU185600.las	Adjusted GPS Time
14RMU185615.las	Adjusted GPS Time
14RMU185630.las	Adjusted GPS Time
14RMU185645.las	Adjusted GPS Time
14RMU200015.las	Adjusted GPS Time
14RMU200030.las	Adjusted GPS Time
14RMU200045.las	Adjusted GPS Time
14RMU200060.las	Adjusted GPS Time
14RMU200075.las	Adjusted GPS Time
14RMU200090.las	Adjusted GPS Time
14RMU200105.las	Adjusted GPS Time
14RMU200120.las	Adjusted GPS Time
14RMU200135.las	Adjusted GPS Time
14RMU200150.las	Adjusted GPS Time
14RMU200165.las	Adjusted GPS Time
14RMU200180.las	Adjusted GPS Time
14RMU200195.las	Adjusted GPS Time
14RMU200210.las	Adjusted GPS Time
14RMU200225.las	Adjusted GPS Time
14RMU200240.las	Adjusted GPS Time
14RMU200255.las	Adjusted GPS Time
14RMU200270.las	Adjusted GPS Time
14RMU200285.las	Adjusted GPS Time
14RMU200300.las	Adjusted GPS Time

DPH-3 Report on Time of Global Positioning System Data (Tiled Data) - continued

<u>File</u>	<u>GPS Time Type</u>
14RMU200315.las	Adjusted GPS Time
14RMU200330.las	Adjusted GPS Time
14RMU200345.las	Adjusted GPS Time
14RMU200360.las	Adjusted GPS Time
14RMU200375.las	Adjusted GPS Time
14RMU200390.las	Adjusted GPS Time
14RMU200405.las	Adjusted GPS Time
14RMU200420.las	Adjusted GPS Time
14RMU200435.las	Adjusted GPS Time
14RMU200450.las	Adjusted GPS Time
14RMU200465.las	Adjusted GPS Time
14RMU200480.las	Adjusted GPS Time
14RMU200495.las	Adjusted GPS Time
14RMU200510.las	Adjusted GPS Time
14RMU200525.las	Adjusted GPS Time
14RMU200540.las	Adjusted GPS Time
14RMU200555.las	Adjusted GPS Time
14RMU200570.las	Adjusted GPS Time
14RMU200585.las	Adjusted GPS Time
14RMU200600.las	Adjusted GPS Time
14RMU200615.las	Adjusted GPS Time
14RMU200630.las	Adjusted GPS Time
14RMU200645.las	Adjusted GPS Time
14RMU215015.las	Adjusted GPS Time
14RMU215030.las	Adjusted GPS Time
14RMU215045.las	Adjusted GPS Time
14RMU215060.las	Adjusted GPS Time
14RMU215075.las	Adjusted GPS Time
14RMU215090.las	Adjusted GPS Time
14RMU215105.las	Adjusted GPS Time
14RMU215120.las	Adjusted GPS Time
14RMU215135.las	Adjusted GPS Time
14RMU215150.las	Adjusted GPS Time
14RMU215165.las	Adjusted GPS Time
14RMU215180.las	Adjusted GPS Time
14RMU215195.las	Adjusted GPS Time
14RMU215210.las	Adjusted GPS Time
14RMU215225.las	Adjusted GPS Time
14RMU215240.las	Adjusted GPS Time
14RMU215255.las	Adjusted GPS Time
14RMU215270.las	Adjusted GPS Time
14RMU215285.las	Adjusted GPS Time
14RMU215300.las	Adjusted GPS Time
14RMU215315.las	Adjusted GPS Time
14RMU215330.las	Adjusted GPS Time
14RMU215345.las	Adjusted GPS Time
14RMU215360.las	Adjusted GPS Time

DPH-3 Report on Time of Global Positioning System Data (Tiled Data) - continued

<u>File</u>	<u>GPS Time Type</u>
14RMU215375.las	Adjusted GPS Time
14RMU215390.las	Adjusted GPS Time
14RMU215405.las	Adjusted GPS Time
14RMU215420.las	Adjusted GPS Time
14RMU215435.las	Adjusted GPS Time
14RMU215450.las	Adjusted GPS Time
14RMU215465.las	Adjusted GPS Time
14RMU215480.las	Adjusted GPS Time
14RMU215495.las	Adjusted GPS Time
14RMU215510.las	Adjusted GPS Time
14RMU215525.las	Adjusted GPS Time
14RMU215540.las	Adjusted GPS Time
14RMU215555.las	Adjusted GPS Time
14RMU215570.las	Adjusted GPS Time
14RMU215585.las	Adjusted GPS Time
14RMU215600.las	Adjusted GPS Time
14RMU215615.las	Adjusted GPS Time
14RMU215630.las	Adjusted GPS Time
14RMU215645.las	Adjusted GPS Time
14RMU230015.las	Adjusted GPS Time
14RMU230030.las	Adjusted GPS Time
14RMU230045.las	Adjusted GPS Time
14RMU230060.las	Adjusted GPS Time
14RMU230075.las	Adjusted GPS Time
14RMU230090.las	Adjusted GPS Time
14RMU230105.las	Adjusted GPS Time
14RMU230120.las	Adjusted GPS Time
14RMU230135.las	Adjusted GPS Time
14RMU230150.las	Adjusted GPS Time
14RMU230165.las	Adjusted GPS Time
14RMU230180.las	Adjusted GPS Time
14RMU230195.las	Adjusted GPS Time
14RMU230210.las	Adjusted GPS Time
14RMU230225.las	Adjusted GPS Time
14RMU230240.las	Adjusted GPS Time
14RMU230255.las	Adjusted GPS Time
14RMU230270.las	Adjusted GPS Time
14RMU230285.las	Adjusted GPS Time
14RMU230300.las	Adjusted GPS Time
14RMU230315.las	Adjusted GPS Time
14RMU230330.las	Adjusted GPS Time
14RMU230345.las	Adjusted GPS Time
14RMU230360.las	Adjusted GPS Time
14RMU230375.las	Adjusted GPS Time
14RMU230390.las	Adjusted GPS Time
14RMU230405.las	Adjusted GPS Time
14RMU230420.las	Adjusted GPS Time

DPH-3 Report on Time of Global Positioning System Data (Tiled Data) - continued

<u>File</u>	<u>GPS Time Type</u>
14RMU230435.las	Adjusted GPS Time
14RMU230450.las	Adjusted GPS Time
14RMU230465.las	Adjusted GPS Time
14RMU230480.las	Adjusted GPS Time
14RMU230495.las	Adjusted GPS Time
14RMU230510.las	Adjusted GPS Time
14RMU230525.las	Adjusted GPS Time
14RMU230540.las	Adjusted GPS Time
14RMU230555.las	Adjusted GPS Time
14RMU230570.las	Adjusted GPS Time
14RMU230585.las	Adjusted GPS Time
14RMU230600.las	Adjusted GPS Time
14RMU230615.las	Adjusted GPS Time
14RMU230630.las	Adjusted GPS Time
14RMU230645.las	Adjusted GPS Time
14RMU245015.las	Adjusted GPS Time
14RMU245030.las	Adjusted GPS Time
14RMU245045.las	Adjusted GPS Time
14RMU245060.las	Adjusted GPS Time
14RMU245075.las	Adjusted GPS Time
14RMU245090.las	Adjusted GPS Time
14RMU245105.las	Adjusted GPS Time
14RMU245120.las	Adjusted GPS Time
14RMU245135.las	Adjusted GPS Time
14RMU245150.las	Adjusted GPS Time
14RMU245165.las	Adjusted GPS Time
14RMU245180.las	Adjusted GPS Time
14RMU245195.las	Adjusted GPS Time
14RMU245210.las	Adjusted GPS Time
14RMU245225.las	Adjusted GPS Time
14RMU245240.las	Adjusted GPS Time
14RMU245255.las	Adjusted GPS Time
14RMU245270.las	Adjusted GPS Time
14RMU245285.las	Adjusted GPS Time
14RMU245300.las	Adjusted GPS Time
14RMU245315.las	Adjusted GPS Time
14RMU245330.las	Adjusted GPS Time
14RMU245345.las	Adjusted GPS Time
14RMU245360.las	Adjusted GPS Time
14RMU245375.las	Adjusted GPS Time
14RMU245390.las	Adjusted GPS Time
14RMU245405.las	Adjusted GPS Time
14RMU245420.las	Adjusted GPS Time
14RMU245435.las	Adjusted GPS Time
14RMU245450.las	Adjusted GPS Time
14RMU245465.las	Adjusted GPS Time
14RMU245480.las	Adjusted GPS Time

DPH-3 Report on Time of Global Positioning System Data (Tiled Data) - continued

<u>File</u>	<u>GPS Time Type</u>
14RMU245495.las	Adjusted GPS Time
14RMU245510.las	Adjusted GPS Time
14RMU245525.las	Adjusted GPS Time
14RMU245540.las	Adjusted GPS Time
14RMU245555.las	Adjusted GPS Time
14RMU245570.las	Adjusted GPS Time
14RMU245585.las	Adjusted GPS Time
14RMU245600.las	Adjusted GPS Time
14RMU245615.las	Adjusted GPS Time
14RMU245630.las	Adjusted GPS Time
14RMU245645.las	Adjusted GPS Time
14RMU260015.las	Adjusted GPS Time
14RMU260030.las	Adjusted GPS Time
14RMU260045.las	Adjusted GPS Time
14RMU260060.las	Adjusted GPS Time
14RMU260075.las	Adjusted GPS Time
14RMU260090.las	Adjusted GPS Time
14RMU260105.las	Adjusted GPS Time
14RMU260120.las	Adjusted GPS Time
14RMU260135.las	Adjusted GPS Time
14RMU260150.las	Adjusted GPS Time
14RMU260165.las	Adjusted GPS Time
14RMU260180.las	Adjusted GPS Time
14RMU260195.las	Adjusted GPS Time
14RMU260210.las	Adjusted GPS Time
14RMU260225.las	Adjusted GPS Time
14RMU260240.las	Adjusted GPS Time
14RMU260255.las	Adjusted GPS Time
14RMU260270.las	Adjusted GPS Time
14RMU260285.las	Adjusted GPS Time
14RMU260300.las	Adjusted GPS Time
14RMU260315.las	Adjusted GPS Time
14RMU260330.las	Adjusted GPS Time
14RMU260345.las	Adjusted GPS Time
14RMU260360.las	Adjusted GPS Time
14RMU260375.las	Adjusted GPS Time
14RMU260390.las	Adjusted GPS Time
14RMU260405.las	Adjusted GPS Time
14RMU260420.las	Adjusted GPS Time
14RMU260435.las	Adjusted GPS Time
14RMU260450.las	Adjusted GPS Time
14RMU260465.las	Adjusted GPS Time
14RMU260480.las	Adjusted GPS Time
14RMU260495.las	Adjusted GPS Time
14RMU260510.las	Adjusted GPS Time
14RMU260525.las	Adjusted GPS Time
14RMU260540.las	Adjusted GPS Time

DPH-3 Report on Time of Global Positioning System Data (Tiled Data) - continued

<u>File</u>	<u>GPS Time Type</u>
14RMU260555.las	Adjusted GPS Time
14RMU260570.las	Adjusted GPS Time
14RMU260585.las	Adjusted GPS Time
14RMU260600.las	Adjusted GPS Time
14RMU260615.las	Adjusted GPS Time
14RMU260630.las	Adjusted GPS Time
14RMU260645.las	Adjusted GPS Time
14RMU275015.las	Adjusted GPS Time
14RMU275030.las	Adjusted GPS Time
14RMU275045.las	Adjusted GPS Time
14RMU275060.las	Adjusted GPS Time
14RMU275075.las	Adjusted GPS Time
14RMU275090.las	Adjusted GPS Time
14RMU275105.las	Adjusted GPS Time
14RMU275120.las	Adjusted GPS Time
14RMU275135.las	Adjusted GPS Time
14RMU275150.las	Adjusted GPS Time
14RMU275165.las	Adjusted GPS Time
14RMU275180.las	Adjusted GPS Time
14RMU275195.las	Adjusted GPS Time
14RMU275210.las	Adjusted GPS Time
14RMU275225.las	Adjusted GPS Time
14RMU275240.las	Adjusted GPS Time
14RMU275255.las	Adjusted GPS Time
14RMU275270.las	Adjusted GPS Time
14RMU275285.las	Adjusted GPS Time
14RMU275300.las	Adjusted GPS Time
14RMU275315.las	Adjusted GPS Time
14RMU275330.las	Adjusted GPS Time
14RMU275345.las	Adjusted GPS Time
14RMU275360.las	Adjusted GPS Time
14RMU275375.las	Adjusted GPS Time
14RMU275390.las	Adjusted GPS Time
14RMU275405.las	Adjusted GPS Time
14RMU275420.las	Adjusted GPS Time
14RMU275435.las	Adjusted GPS Time
14RMU275450.las	Adjusted GPS Time
14RMU275465.las	Adjusted GPS Time
14RMU275480.las	Adjusted GPS Time
14RMU275495.las	Adjusted GPS Time
14RMU275510.las	Adjusted GPS Time
14RMU275525.las	Adjusted GPS Time
14RMU275540.las	Adjusted GPS Time
14RMU275555.las	Adjusted GPS Time
14RMU275570.las	Adjusted GPS Time
14RMU275585.las	Adjusted GPS Time
14RMU275600.las	Adjusted GPS Time

DPH-3 Report on Time of Global Positioning System Data (Tiled Data) - continued

<u>File</u>	<u>GPS Time Type</u>
14RMU275615.las	Adjusted GPS Time
14RMU275630.las	Adjusted GPS Time
14RMU275645.las	Adjusted GPS Time
14RMU290015.las	Adjusted GPS Time
14RMU290030.las	Adjusted GPS Time
14RMU290045.las	Adjusted GPS Time
14RMU290060.las	Adjusted GPS Time
14RMU290075.las	Adjusted GPS Time
14RMU290090.las	Adjusted GPS Time
14RMU290105.las	Adjusted GPS Time
14RMU290120.las	Adjusted GPS Time
14RMU290135.las	Adjusted GPS Time
14RMU290150.las	Adjusted GPS Time
14RMU290165.las	Adjusted GPS Time
14RMU290180.las	Adjusted GPS Time
14RMU290195.las	Adjusted GPS Time
14RMU290210.las	Adjusted GPS Time
14RMU290225.las	Adjusted GPS Time
14RMU290240.las	Adjusted GPS Time
14RMU290255.las	Adjusted GPS Time
14RMU290270.las	Adjusted GPS Time
14RMU290285.las	Adjusted GPS Time
14RMU290300.las	Adjusted GPS Time
14RMU290315.las	Adjusted GPS Time
14RMU290330.las	Adjusted GPS Time
14RMU290345.las	Adjusted GPS Time
14RMU290360.las	Adjusted GPS Time
14RMU290375.las	Adjusted GPS Time
14RMU290390.las	Adjusted GPS Time
14RMU290405.las	Adjusted GPS Time
14RMU290420.las	Adjusted GPS Time
14RMU290435.las	Adjusted GPS Time
14RMU290450.las	Adjusted GPS Time
14RMU290465.las	Adjusted GPS Time
14RMU290480.las	Adjusted GPS Time
14RMU290495.las	Adjusted GPS Time
14RMU290510.las	Adjusted GPS Time
14RMU290525.las	Adjusted GPS Time
14RMU290540.las	Adjusted GPS Time
14RMU290555.las	Adjusted GPS Time
14RMU290570.las	Adjusted GPS Time
14RMU290585.las	Adjusted GPS Time
14RMU290600.las	Adjusted GPS Time
14RMU290615.las	Adjusted GPS Time
14RMU290630.las	Adjusted GPS Time
14RMU290645.las	Adjusted GPS Time
14RMU305015.las	Adjusted GPS Time

DPH-3 Report on Time of Global Positioning System Data (Tiled Data) - continued

<u>File</u>	<u>GPS Time Type</u>
14RMU305030.las	Adjusted GPS Time
14RMU305045.las	Adjusted GPS Time
14RMU305060.las	Adjusted GPS Time
14RMU305075.las	Adjusted GPS Time
14RMU305090.las	Adjusted GPS Time
14RMU305105.las	Adjusted GPS Time
14RMU305120.las	Adjusted GPS Time
14RMU305135.las	Adjusted GPS Time
14RMU305150.las	Adjusted GPS Time
14RMU305165.las	Adjusted GPS Time
14RMU305180.las	Adjusted GPS Time
14RMU305195.las	Adjusted GPS Time
14RMU305210.las	Adjusted GPS Time
14RMU305225.las	Adjusted GPS Time
14RMU305240.las	Adjusted GPS Time
14RMU305255.las	Adjusted GPS Time
14RMU305270.las	Adjusted GPS Time
14RMU305285.las	Adjusted GPS Time
14RMU305300.las	Adjusted GPS Time
14RMU305315.las	Adjusted GPS Time
14RMU305330.las	Adjusted GPS Time
14RMU305345.las	Adjusted GPS Time
14RMU305360.las	Adjusted GPS Time
14RMU305375.las	Adjusted GPS Time
14RMU305390.las	Adjusted GPS Time
14RMU305405.las	Adjusted GPS Time
14RMU305420.las	Adjusted GPS Time
14RMU305435.las	Adjusted GPS Time
14RMU305450.las	Adjusted GPS Time
14RMU305465.las	Adjusted GPS Time
14RMU305480.las	Adjusted GPS Time
14RMU305495.las	Adjusted GPS Time
14RMU305510.las	Adjusted GPS Time
14RMU305525.las	Adjusted GPS Time
14RMU305540.las	Adjusted GPS Time
14RMU305555.las	Adjusted GPS Time
14RMU305570.las	Adjusted GPS Time
14RMU305585.las	Adjusted GPS Time
14RMU305600.las	Adjusted GPS Time
14RMU305615.las	Adjusted GPS Time
14RMU305630.las	Adjusted GPS Time
14RMU305645.las	Adjusted GPS Time
14RMU320015.las	Adjusted GPS Time
14RMU320030.las	Adjusted GPS Time
14RMU320045.las	Adjusted GPS Time
14RMU320060.las	Adjusted GPS Time
14RMU320075.las	Adjusted GPS Time

DPH-3 Report on Time of Global Positioning System Data (Tiled Data) - continued

<u>File</u>	<u>GPS Time Type</u>
14RMU320090.las	Adjusted GPS Time
14RMU320105.las	Adjusted GPS Time
14RMU320120.las	Adjusted GPS Time
14RMU320135.las	Adjusted GPS Time
14RMU320150.las	Adjusted GPS Time
14RMU320165.las	Adjusted GPS Time
14RMU320180.las	Adjusted GPS Time
14RMU320195.las	Adjusted GPS Time
14RMU320210.las	Adjusted GPS Time
14RMU320225.las	Adjusted GPS Time
14RMU320240.las	Adjusted GPS Time
14RMU320255.las	Adjusted GPS Time
14RMU320270.las	Adjusted GPS Time
14RMU320285.las	Adjusted GPS Time
14RMU320300.las	Adjusted GPS Time
14RMU320315.las	Adjusted GPS Time
14RMU320330.las	Adjusted GPS Time
14RMU320345.las	Adjusted GPS Time
14RMU320360.las	Adjusted GPS Time
14RMU320375.las	Adjusted GPS Time
14RMU320390.las	Adjusted GPS Time
14RMU320405.las	Adjusted GPS Time
14RMU320420.las	Adjusted GPS Time
14RMU320435.las	Adjusted GPS Time
14RMU320450.las	Adjusted GPS Time
14RMU320465.las	Adjusted GPS Time
14RMU320480.las	Adjusted GPS Time
14RMU320495.las	Adjusted GPS Time
14RMU320510.las	Adjusted GPS Time
14RMU320525.las	Adjusted GPS Time
14RMU320540.las	Adjusted GPS Time
14RMU320555.las	Adjusted GPS Time
14RMU320570.las	Adjusted GPS Time
14RMU320585.las	Adjusted GPS Time
14RMU320600.las	Adjusted GPS Time
14RMU320615.las	Adjusted GPS Time
14RMU320630.las	Adjusted GPS Time
14RMU320645.las	Adjusted GPS Time
14RMU335015.las	Adjusted GPS Time
14RMU335030.las	Adjusted GPS Time
14RMU335045.las	Adjusted GPS Time
14RMU335060.las	Adjusted GPS Time
14RMU335075.las	Adjusted GPS Time
14RMU335090.las	Adjusted GPS Time
14RMU335105.las	Adjusted GPS Time
14RMU335120.las	Adjusted GPS Time
14RMU335135.las	Adjusted GPS Time

DPH-3 Report on Time of Global Positioning System Data (Tiled Data) - continued

<u>File</u>	<u>GPS Time Type</u>
14RMU335150.las	Adjusted GPS Time
14RMU335165.las	Adjusted GPS Time
14RMU335180.las	Adjusted GPS Time
14RMU335195.las	Adjusted GPS Time
14RMU335210.las	Adjusted GPS Time
14RMU335225.las	Adjusted GPS Time
14RMU335240.las	Adjusted GPS Time
14RMU335255.las	Adjusted GPS Time
14RMU335270.las	Adjusted GPS Time
14RMU335285.las	Adjusted GPS Time
14RMU335300.las	Adjusted GPS Time
14RMU335315.las	Adjusted GPS Time
14RMU335330.las	Adjusted GPS Time
14RMU335345.las	Adjusted GPS Time
14RMU335360.las	Adjusted GPS Time
14RMU335375.las	Adjusted GPS Time
14RMU335390.las	Adjusted GPS Time
14RMU335405.las	Adjusted GPS Time
14RMU335420.las	Adjusted GPS Time
14RMU335435.las	Adjusted GPS Time
14RMU335450.las	Adjusted GPS Time
14RMU335465.las	Adjusted GPS Time
14RMU335480.las	Adjusted GPS Time
14RMU335495.las	Adjusted GPS Time
14RMU335510.las	Adjusted GPS Time
14RMU335525.las	Adjusted GPS Time
14RMU335540.las	Adjusted GPS Time
14RMU335555.las	Adjusted GPS Time
14RMU335570.las	Adjusted GPS Time
14RMU335585.las	Adjusted GPS Time
14RMU335600.las	Adjusted GPS Time
14RMU335615.las	Adjusted GPS Time
14RMU335630.las	Adjusted GPS Time
14RMU335645.las	Adjusted GPS Time
14RMU350015.las	Adjusted GPS Time
14RMU350030.las	Adjusted GPS Time
14RMU350045.las	Adjusted GPS Time
14RMU350060.las	Adjusted GPS Time
14RMU350075.las	Adjusted GPS Time
14RMU350090.las	Adjusted GPS Time
14RMU350105.las	Adjusted GPS Time
14RMU350120.las	Adjusted GPS Time
14RMU350315.las	Adjusted GPS Time
14RMU350330.las	Adjusted GPS Time
14RMU350345.las	Adjusted GPS Time
14RMU350360.las	Adjusted GPS Time
14RMU350375.las	Adjusted GPS Time

DPH-3 Report on Time of Global Positioning System Data (Tiled Data) - continued

<u>File</u>	<u>GPS Time Type</u>
14RMU350390.las	Adjusted GPS Time
14RMU350405.las	Adjusted GPS Time
14RMU350420.las	Adjusted GPS Time
14RMU350435.las	Adjusted GPS Time
14RMU350450.las	Adjusted GPS Time
14RMU350465.las	Adjusted GPS Time
14RMU350480.las	Adjusted GPS Time
14RMU350495.las	Adjusted GPS Time
14RMU350510.las	Adjusted GPS Time
14RMU350525.las	Adjusted GPS Time
14RMU350540.las	Adjusted GPS Time
14RMU350555.las	Adjusted GPS Time
14RMU350570.las	Adjusted GPS Time
14RMU350585.las	Adjusted GPS Time
14RMU350600.las	Adjusted GPS Time
14RMU350615.las	Adjusted GPS Time
14RMU350630.las	Adjusted GPS Time
14RMU350645.las	Adjusted GPS Time
14RMU365015.las	Adjusted GPS Time
14RMU365030.las	Adjusted GPS Time
14RMU365045.las	Adjusted GPS Time
14RMU365060.las	Adjusted GPS Time
14RMU365075.las	Adjusted GPS Time
14RMU365090.las	Adjusted GPS Time
14RMU365105.las	Adjusted GPS Time
14RMU365120.las	Adjusted GPS Time
14RMU365315.las	Adjusted GPS Time
14RMU365330.las	Adjusted GPS Time
14RMU365345.las	Adjusted GPS Time
14RMU365360.las	Adjusted GPS Time
14RMU365375.las	Adjusted GPS Time
14RMU365390.las	Adjusted GPS Time
14RMU365405.las	Adjusted GPS Time
14RMU365420.las	Adjusted GPS Time
14RMU365435.las	Adjusted GPS Time
14RMU365450.las	Adjusted GPS Time
14RMU365465.las	Adjusted GPS Time
14RMU365480.las	Adjusted GPS Time
14RMU365495.las	Adjusted GPS Time
14RMU365510.las	Adjusted GPS Time
14RMU365525.las	Adjusted GPS Time
14RMU365540.las	Adjusted GPS Time
14RMU365555.las	Adjusted GPS Time
14RMU365570.las	Adjusted GPS Time
14RMU365585.las	Adjusted GPS Time
14RMU365600.las	Adjusted GPS Time
14RMU365615.las	Adjusted GPS Time

DPH-3 Report on Time of Global Positioning System Data (Tiled Data) - continued

<u>File</u>	<u>GPS Time Type</u>
14RMU365630.las	Adjusted GPS Time
14RMU365645.las	Adjusted GPS Time
14RMU380015.las	Adjusted GPS Time
14RMU380030.las	Adjusted GPS Time
14RMU380045.las	Adjusted GPS Time
14RMU380060.las	Adjusted GPS Time
14RMU380075.las	Adjusted GPS Time
14RMU380090.las	Adjusted GPS Time
14RMU380105.las	Adjusted GPS Time
14RMU380120.las	Adjusted GPS Time
14RMU380315.las	Adjusted GPS Time
14RMU380330.las	Adjusted GPS Time
14RMU380345.las	Adjusted GPS Time
14RMU380360.las	Adjusted GPS Time
14RMU380375.las	Adjusted GPS Time
14RMU380390.las	Adjusted GPS Time
14RMU380405.las	Adjusted GPS Time
14RMU380420.las	Adjusted GPS Time
14RMU380435.las	Adjusted GPS Time
14RMU380450.las	Adjusted GPS Time
14RMU380465.las	Adjusted GPS Time
14RMU380480.las	Adjusted GPS Time
14RMU380495.las	Adjusted GPS Time
14RMU380510.las	Adjusted GPS Time
14RMU380525.las	Adjusted GPS Time
14RMU380540.las	Adjusted GPS Time
14RMU380555.las	Adjusted GPS Time
14RMU380570.las	Adjusted GPS Time
14RMU380585.las	Adjusted GPS Time
14RMU380600.las	Adjusted GPS Time
14RMU380615.las	Adjusted GPS Time
14RMU380630.las	Adjusted GPS Time
14RMU380645.las	Adjusted GPS Time
14RMU395015.las	Adjusted GPS Time
14RMU395030.las	Adjusted GPS Time
14RMU395045.las	Adjusted GPS Time
14RMU395060.las	Adjusted GPS Time
14RMU395075.las	Adjusted GPS Time
14RMU395090.las	Adjusted GPS Time
14RMU395105.las	Adjusted GPS Time
14RMU395120.las	Adjusted GPS Time
14RMU395315.las	Adjusted GPS Time
14RMU395330.las	Adjusted GPS Time
14RMU395345.las	Adjusted GPS Time
14RMU395360.las	Adjusted GPS Time
14RMU395375.las	Adjusted GPS Time
14RMU395390.las	Adjusted GPS Time

DPH-3 Report on Time of Global Positioning System Data (Tiled Data) - continued

<u>File</u>	<u>GPS Time Type</u>
14RMU395405.las	Adjusted GPS Time
14RMU395420.las	Adjusted GPS Time
14RMU395435.las	Adjusted GPS Time
14RMU395450.las	Adjusted GPS Time
14RMU395465.las	Adjusted GPS Time
14RMU395480.las	Adjusted GPS Time
14RMU395495.las	Adjusted GPS Time
14RMU395510.las	Adjusted GPS Time
14RMU395525.las	Adjusted GPS Time
14RMU395540.las	Adjusted GPS Time
14RMU395555.las	Adjusted GPS Time
14RMU395570.las	Adjusted GPS Time
14RMU395585.las	Adjusted GPS Time
14RMU395600.las	Adjusted GPS Time
14RMU395615.las	Adjusted GPS Time
14RMU395630.las	Adjusted GPS Time
14RMU395645.las	Adjusted GPS Time
14RMU410015.las	Adjusted GPS Time
14RMU410030.las	Adjusted GPS Time
14RMU410045.las	Adjusted GPS Time
14RMU410060.las	Adjusted GPS Time
14RMU410075.las	Adjusted GPS Time
14RMU410315.las	Adjusted GPS Time
14RMU410330.las	Adjusted GPS Time
14RMU410345.las	Adjusted GPS Time
14RMU410360.las	Adjusted GPS Time
14RMU410375.las	Adjusted GPS Time
14RMU410390.las	Adjusted GPS Time
14RMU410405.las	Adjusted GPS Time
14RMU410420.las	Adjusted GPS Time
14RMU410435.las	Adjusted GPS Time
14RMU410450.las	Adjusted GPS Time
14RMU410465.las	Adjusted GPS Time
14RMU410480.las	Adjusted GPS Time
14RMU410495.las	Adjusted GPS Time
14RMU410510.las	Adjusted GPS Time
14RMU410525.las	Adjusted GPS Time
14RMU410540.las	Adjusted GPS Time
14RMU410555.las	Adjusted GPS Time
14RMU410570.las	Adjusted GPS Time
14RMU410585.las	Adjusted GPS Time
14RMU410600.las	Adjusted GPS Time
14RMU410615.las	Adjusted GPS Time
14RMU410630.las	Adjusted GPS Time
14RMU410645.las	Adjusted GPS Time
14RMU425015.las	Adjusted GPS Time
14RMU425030.las	Adjusted GPS Time

DPH-3 Report on Time of Global Positioning System Data (Tiled Data) - continued

<u>File</u>	<u>GPS Time Type</u>
14RMU425045.las	Adjusted GPS Time
14RMU425060.las	Adjusted GPS Time
14RMU425075.las	Adjusted GPS Time
14RMU425315.las	Adjusted GPS Time
14RMU425330.las	Adjusted GPS Time
14RMU425345.las	Adjusted GPS Time
14RMU425360.las	Adjusted GPS Time
14RMU425375.las	Adjusted GPS Time
14RMU425390.las	Adjusted GPS Time
14RMU425405.las	Adjusted GPS Time
14RMU425420.las	Adjusted GPS Time
14RMU425435.las	Adjusted GPS Time
14RMU425450.las	Adjusted GPS Time
14RMU425465.las	Adjusted GPS Time
14RMU425480.las	Adjusted GPS Time
14RMU425495.las	Adjusted GPS Time
14RMU425510.las	Adjusted GPS Time
14RMU425525.las	Adjusted GPS Time
14RMU425540.las	Adjusted GPS Time
14RMU425555.las	Adjusted GPS Time
14RMU425570.las	Adjusted GPS Time
14RMU425585.las	Adjusted GPS Time
14RMU425600.las	Adjusted GPS Time
14RMU425615.las	Adjusted GPS Time
14RMU425630.las	Adjusted GPS Time
14RMU425645.las	Adjusted GPS Time
14RMU440015.las	Adjusted GPS Time
14RMU440030.las	Adjusted GPS Time
14RMU440045.las	Adjusted GPS Time
14RMU440060.las	Adjusted GPS Time
14RMU440075.las	Adjusted GPS Time
14RMU440315.las	Adjusted GPS Time
14RMU440330.las	Adjusted GPS Time
14RMU440345.las	Adjusted GPS Time
14RMU440360.las	Adjusted GPS Time
14RMU440375.las	Adjusted GPS Time
14RMU440390.las	Adjusted GPS Time
14RMU440405.las	Adjusted GPS Time
14RMU440420.las	Adjusted GPS Time
14RMU440435.las	Adjusted GPS Time
14RMU440450.las	Adjusted GPS Time
14RMU440465.las	Adjusted GPS Time
14RMU440480.las	Adjusted GPS Time
14RMU440495.las	Adjusted GPS Time
14RMU440510.las	Adjusted GPS Time
14RMU440525.las	Adjusted GPS Time
14RMU440540.las	Adjusted GPS Time

DPH-3 Report on Time of Global Positioning System Data (Tiled Data) - continued

<u>File</u>	<u>GPS Time Type</u>
14RMU440555.las	Adjusted GPS Time
14RMU440570.las	Adjusted GPS Time
14RMU440585.las	Adjusted GPS Time
14RMU440600.las	Adjusted GPS Time
14RMU440615.las	Adjusted GPS Time
14RMU440630.las	Adjusted GPS Time
14RMU440645.las	Adjusted GPS Time
14RMU455015.las	Adjusted GPS Time
14RMU455030.las	Adjusted GPS Time
14RMU455045.las	Adjusted GPS Time
14RMU455060.las	Adjusted GPS Time
14RMU455075.las	Adjusted GPS Time
14RMU455315.las	Adjusted GPS Time
14RMU455330.las	Adjusted GPS Time
14RMU455345.las	Adjusted GPS Time
14RMU455360.las	Adjusted GPS Time
14RMU455375.las	Adjusted GPS Time
14RMU455390.las	Adjusted GPS Time
14RMU455405.las	Adjusted GPS Time
14RMU455420.las	Adjusted GPS Time
14RMU455435.las	Adjusted GPS Time
14RMU455450.las	Adjusted GPS Time
14RMU455465.las	Adjusted GPS Time
14RMU455480.las	Adjusted GPS Time
14RMU455495.las	Adjusted GPS Time
14RMU455510.las	Adjusted GPS Time
14RMU455525.las	Adjusted GPS Time
14RMU455540.las	Adjusted GPS Time
14RMU455555.las	Adjusted GPS Time
14RMU455570.las	Adjusted GPS Time
14RMU455585.las	Adjusted GPS Time
14RMU455600.las	Adjusted GPS Time
14RMU455615.las	Adjusted GPS Time
14RMU455630.las	Adjusted GPS Time
14RMU455645.las	Adjusted GPS Time
14RMU470015.las	Adjusted GPS Time
14RMU470030.las	Adjusted GPS Time
14RMU470045.las	Adjusted GPS Time
14RMU470060.las	Adjusted GPS Time
14RMU470075.las	Adjusted GPS Time
14RMU470360.las	Adjusted GPS Time
14RMU470375.las	Adjusted GPS Time
14RMU470390.las	Adjusted GPS Time
14RMU470405.las	Adjusted GPS Time
14RMU470420.las	Adjusted GPS Time
14RMU470435.las	Adjusted GPS Time
14RMU470450.las	Adjusted GPS Time

DPH-3 Report on Time of Global Positioning System Data (Tiled Data) - continued

<u>File</u>	<u>GPS Time Type</u>
14RMU470465.las	Adjusted GPS Time
14RMU470480.las	Adjusted GPS Time
14RMU470495.las	Adjusted GPS Time
14RMU470510.las	Adjusted GPS Time
14RMU470525.las	Adjusted GPS Time
14RMU470540.las	Adjusted GPS Time
14RMU470555.las	Adjusted GPS Time
14RMU470570.las	Adjusted GPS Time
14RMU470585.las	Adjusted GPS Time
14RMU470600.las	Adjusted GPS Time
14RMU470615.las	Adjusted GPS Time
14RMU470630.las	Adjusted GPS Time
14RMU470645.las	Adjusted GPS Time
14RMU485015.las	Adjusted GPS Time
14RMU485030.las	Adjusted GPS Time
14RMU485045.las	Adjusted GPS Time
14RMU485060.las	Adjusted GPS Time
14RMU485075.las	Adjusted GPS Time
14RMU485360.las	Adjusted GPS Time
14RMU485375.las	Adjusted GPS Time
14RMU485390.las	Adjusted GPS Time
14RMU485405.las	Adjusted GPS Time
14RMU485420.las	Adjusted GPS Time
14RMU485435.las	Adjusted GPS Time
14RMU485450.las	Adjusted GPS Time
14RMU485465.las	Adjusted GPS Time
14RMU485480.las	Adjusted GPS Time
14RMU485495.las	Adjusted GPS Time
14RMU485510.las	Adjusted GPS Time
14RMU485525.las	Adjusted GPS Time
14RMU485540.las	Adjusted GPS Time
14RMU485555.las	Adjusted GPS Time
14RMU485570.las	Adjusted GPS Time
14RMU485585.las	Adjusted GPS Time
14RMU485600.las	Adjusted GPS Time
14RMU485615.las	Adjusted GPS Time
14RMU485630.las	Adjusted GPS Time
14RMU485645.las	Adjusted GPS Time
14RMU500015.las	Adjusted GPS Time
14RMU500030.las	Adjusted GPS Time
14RMU500045.las	Adjusted GPS Time
14RMU500060.las	Adjusted GPS Time
14RMU500075.las	Adjusted GPS Time
14RMU500390.las	Adjusted GPS Time
14RMU500405.las	Adjusted GPS Time
14RMU500420.las	Adjusted GPS Time
14RMU500435.las	Adjusted GPS Time

DPH-3 Report on Time of Global Positioning System Data (Tiled Data) - continued

<u>File</u>	<u>GPS Time Type</u>
14RMU500450.las	Adjusted GPS Time
14RMU500465.las	Adjusted GPS Time
14RMU500480.las	Adjusted GPS Time
14RMU500495.las	Adjusted GPS Time
14RMU500510.las	Adjusted GPS Time
14RMU500525.las	Adjusted GPS Time
14RMU500540.las	Adjusted GPS Time
14RMU500555.las	Adjusted GPS Time
14RMU500570.las	Adjusted GPS Time
14RMU500585.las	Adjusted GPS Time
14RMU500600.las	Adjusted GPS Time
14RMU500615.las	Adjusted GPS Time
14RMU500630.las	Adjusted GPS Time
14RMU500645.las	Adjusted GPS Time
14RMU515015.las	Adjusted GPS Time
14RMU515030.las	Adjusted GPS Time
14RMU515045.las	Adjusted GPS Time
14RMU515060.las	Adjusted GPS Time
14RMU515075.las	Adjusted GPS Time
14RMU515390.las	Adjusted GPS Time
14RMU515405.las	Adjusted GPS Time
14RMU515420.las	Adjusted GPS Time
14RMU515435.las	Adjusted GPS Time
14RMU515450.las	Adjusted GPS Time
14RMU515465.las	Adjusted GPS Time
14RMU515480.las	Adjusted GPS Time
14RMU515495.las	Adjusted GPS Time
14RMU515510.las	Adjusted GPS Time
14RMU515525.las	Adjusted GPS Time
14RMU515540.las	Adjusted GPS Time
14RMU515555.las	Adjusted GPS Time
14RMU515570.las	Adjusted GPS Time
14RMU515585.las	Adjusted GPS Time
14RMU515600.las	Adjusted GPS Time
14RMU515615.las	Adjusted GPS Time
14RMU515630.las	Adjusted GPS Time
14RMU515645.las	Adjusted GPS Time
14RMU530015.las	Adjusted GPS Time
14RMU530030.las	Adjusted GPS Time
14RMU530045.las	Adjusted GPS Time
14RMU530060.las	Adjusted GPS Time
14RMU530075.las	Adjusted GPS Time
14RMU530420.las	Adjusted GPS Time
14RMU530435.las	Adjusted GPS Time
14RMU530450.las	Adjusted GPS Time
14RMU530465.las	Adjusted GPS Time
14RMU530480.las	Adjusted GPS Time

DPH-3 Report on Time of Global Positioning System Data (Tiled Data) - continued

<u>File</u>	<u>GPS Time Type</u>
14RMU530495.las	Adjusted GPS Time
14RMU530510.las	Adjusted GPS Time
14RMU530525.las	Adjusted GPS Time
14RMU530540.las	Adjusted GPS Time
14RMU530555.las	Adjusted GPS Time
14RMU530570.las	Adjusted GPS Time
14RMU530585.las	Adjusted GPS Time
14RMU530600.las	Adjusted GPS Time
14RMU530615.las	Adjusted GPS Time
14RMU530630.las	Adjusted GPS Time
14RMU530645.las	Adjusted GPS Time
14RMU545015.las	Adjusted GPS Time
14RMU545030.las	Adjusted GPS Time
14RMU545045.las	Adjusted GPS Time
14RMU545060.las	Adjusted GPS Time
14RMU545075.las	Adjusted GPS Time
14RMU545420.las	Adjusted GPS Time
14RMU545435.las	Adjusted GPS Time
14RMU545450.las	Adjusted GPS Time
14RMU545465.las	Adjusted GPS Time
14RMU545480.las	Adjusted GPS Time
14RMU545495.las	Adjusted GPS Time
14RMU545510.las	Adjusted GPS Time
14RMU545525.las	Adjusted GPS Time
14RMU545540.las	Adjusted GPS Time
14RMU545555.las	Adjusted GPS Time
14RMU545570.las	Adjusted GPS Time
14RMU545585.las	Adjusted GPS Time
14RMU545600.las	Adjusted GPS Time
14RMU545615.las	Adjusted GPS Time
14RMU545630.las	Adjusted GPS Time
14RMU545645.las	Adjusted GPS Time
14RMU560015.las	Adjusted GPS Time
14RMU560030.las	Adjusted GPS Time
14RMU560045.las	Adjusted GPS Time
14RMU560060.las	Adjusted GPS Time
14RMU560075.las	Adjusted GPS Time
14RMU560450.las	Adjusted GPS Time
14RMU560465.las	Adjusted GPS Time
14RMU560480.las	Adjusted GPS Time
14RMU560495.las	Adjusted GPS Time
14RMU560510.las	Adjusted GPS Time
14RMU560525.las	Adjusted GPS Time
14RMU560540.las	Adjusted GPS Time
14RMU560555.las	Adjusted GPS Time
14RMU560570.las	Adjusted GPS Time
14RMU560585.las	Adjusted GPS Time

DPH-3 Report on Time of Global Positioning System Data (Tiled Data) - continued

<u>File</u>	<u>GPS Time Type</u>
14RMU560600.las	Adjusted GPS Time
14RMU560615.las	Adjusted GPS Time
14RMU560630.las	Adjusted GPS Time
14RMU560645.las	Adjusted GPS Time
14RMU575015.las	Adjusted GPS Time
14RMU575030.las	Adjusted GPS Time
14RMU575045.las	Adjusted GPS Time
14RMU575060.las	Adjusted GPS Time
14RMU575075.las	Adjusted GPS Time
14RMU575450.las	Adjusted GPS Time
14RMU575465.las	Adjusted GPS Time
14RMU575480.las	Adjusted GPS Time
14RMU575495.las	Adjusted GPS Time
14RMU575510.las	Adjusted GPS Time
14RMU575525.las	Adjusted GPS Time
14RMU575540.las	Adjusted GPS Time
14RMU575555.las	Adjusted GPS Time
14RMU575570.las	Adjusted GPS Time
14RMU575585.las	Adjusted GPS Time
14RMU575600.las	Adjusted GPS Time
14RMU575615.las	Adjusted GPS Time
14RMU575630.las	Adjusted GPS Time
14RMU575645.las	Adjusted GPS Time
14RMU590015.las	Adjusted GPS Time
14RMU590030.las	Adjusted GPS Time
14RMU590045.las	Adjusted GPS Time
14RMU590060.las	Adjusted GPS Time
14RMU590075.las	Adjusted GPS Time
14RMU590450.las	Adjusted GPS Time
14RMU590465.las	Adjusted GPS Time
14RMU590480.las	Adjusted GPS Time
14RMU590495.las	Adjusted GPS Time
14RMU590510.las	Adjusted GPS Time
14RMU590525.las	Adjusted GPS Time
14RMU590540.las	Adjusted GPS Time
14RMU590555.las	Adjusted GPS Time
14RMU590570.las	Adjusted GPS Time
14RMU590585.las	Adjusted GPS Time
14RMU590600.las	Adjusted GPS Time
14RMU590615.las	Adjusted GPS Time
14RMU590630.las	Adjusted GPS Time
14RMU590645.las	Adjusted GPS Time
14RMU605015.las	Adjusted GPS Time
14RMU605030.las	Adjusted GPS Time
14RMU605045.las	Adjusted GPS Time
14RMU605060.las	Adjusted GPS Time
14RMU605075.las	Adjusted GPS Time

DPH-3 Report on Time of Global Positioning System Data (Tiled Data) - continued

<u>File</u>	<u>GPS Time Type</u>
14RMU605450.las	Adjusted GPS Time
14RMU605465.las	Adjusted GPS Time
14RMU605480.las	Adjusted GPS Time
14RMU605495.las	Adjusted GPS Time
14RMU605510.las	Adjusted GPS Time
14RMU605525.las	Adjusted GPS Time
14RMU605540.las	Adjusted GPS Time
14RMU605555.las	Adjusted GPS Time
14RMU605570.las	Adjusted GPS Time
14RMU605585.las	Adjusted GPS Time
14RMU605600.las	Adjusted GPS Time
14RMU605615.las	Adjusted GPS Time
14RMU605630.las	Adjusted GPS Time
14RMU605645.las	Adjusted GPS Time
14RMU620015.las	Adjusted GPS Time
14RMU620030.las	Adjusted GPS Time
14RMU620045.las	Adjusted GPS Time
14RMU620060.las	Adjusted GPS Time
14RMU620075.las	Adjusted GPS Time
14RMU620450.las	Adjusted GPS Time
14RMU620465.las	Adjusted GPS Time
14RMU620480.las	Adjusted GPS Time
14RMU620495.las	Adjusted GPS Time
14RMU620510.las	Adjusted GPS Time
14RMU620525.las	Adjusted GPS Time
14RMU620540.las	Adjusted GPS Time
14RMU620555.las	Adjusted GPS Time
14RMU620570.las	Adjusted GPS Time
14RMU620585.las	Adjusted GPS Time
14RMU620600.las	Adjusted GPS Time
14RMU620615.las	Adjusted GPS Time
14RMU620630.las	Adjusted GPS Time
14RMU620645.las	Adjusted GPS Time
14RMU635015.las	Adjusted GPS Time
14RMU635030.las	Adjusted GPS Time
14RMU635045.las	Adjusted GPS Time
14RMU635060.las	Adjusted GPS Time
14RMU635075.las	Adjusted GPS Time
14RMU635450.las	Adjusted GPS Time
14RMU635465.las	Adjusted GPS Time
14RMU635480.las	Adjusted GPS Time
14RMU635495.las	Adjusted GPS Time
14RMU635510.las	Adjusted GPS Time
14RMU635525.las	Adjusted GPS Time
14RMU635540.las	Adjusted GPS Time
14RMU635555.las	Adjusted GPS Time
14RMU635570.las	Adjusted GPS Time

DPH-3 Report on Time of Global Positioning System Data (Tiled Data) - continued

<u>File</u>	<u>GPS Time Type</u>
14RMU635585.las	Adjusted GPS Time
14RMU635600.las	Adjusted GPS Time
14RMU635615.las	Adjusted GPS Time
14RMU635630.las	Adjusted GPS Time
14RMU635645.las	Adjusted GPS Time
14RMU650015.las	Adjusted GPS Time
14RMU650030.las	Adjusted GPS Time
14RMU650045.las	Adjusted GPS Time
14RMU650060.las	Adjusted GPS Time
14RMU650075.las	Adjusted GPS Time
14RMU650450.las	Adjusted GPS Time
14RMU650465.las	Adjusted GPS Time
14RMU650480.las	Adjusted GPS Time
14RMU650495.las	Adjusted GPS Time
14RMU650510.las	Adjusted GPS Time
14RMU650525.las	Adjusted GPS Time
14RMU650540.las	Adjusted GPS Time
14RMU650555.las	Adjusted GPS Time
14RMU650570.las	Adjusted GPS Time
14RMU650585.las	Adjusted GPS Time
14RMU650600.las	Adjusted GPS Time
14RMU650615.las	Adjusted GPS Time
14RMU650630.las	Adjusted GPS Time
14RMU650645.las	Adjusted GPS Time
14RMU665015.las	Adjusted GPS Time
14RMU665030.las	Adjusted GPS Time
14RMU665045.las	Adjusted GPS Time
14RMU665060.las	Adjusted GPS Time
14RMU665075.las	Adjusted GPS Time
14RMU665555.las	Adjusted GPS Time
14RMU665570.las	Adjusted GPS Time
14RMU665585.las	Adjusted GPS Time
14RMU665600.las	Adjusted GPS Time
14RMU665615.las	Adjusted GPS Time
14RMU665630.las	Adjusted GPS Time
14RMU665645.las	Adjusted GPS Time
14RMU680015.las	Adjusted GPS Time
14RMU680030.las	Adjusted GPS Time
14RMU680045.las	Adjusted GPS Time
14RMU680060.las	Adjusted GPS Time
14RMU680075.las	Adjusted GPS Time
14RMU680555.las	Adjusted GPS Time
14RMU680570.las	Adjusted GPS Time
14RMU680585.las	Adjusted GPS Time
14RMU680600.las	Adjusted GPS Time
14RMU680615.las	Adjusted GPS Time
14RMU680630.las	Adjusted GPS Time

DPH-3 Report on Time of Global Positioning System Data (Tiled Data) - continued

<u>File</u>	<u>GPS Time Type</u>
14RMU680645.las	Adjusted GPS Time
14RMU695015.las	Adjusted GPS Time
14RMU695030.las	Adjusted GPS Time
14RMU695045.las	Adjusted GPS Time
14RMU695060.las	Adjusted GPS Time
14RMU695075.las	Adjusted GPS Time
14RMU695555.las	Adjusted GPS Time
14RMU695570.las	Adjusted GPS Time
14RMU695585.las	Adjusted GPS Time
14RMU695600.las	Adjusted GPS Time
14RMU695615.las	Adjusted GPS Time
14RMU695630.las	Adjusted GPS Time
14RMU695645.las	Adjusted GPS Time
14RMU710015.las	Adjusted GPS Time
14RMU710030.las	Adjusted GPS Time
14RMU710045.las	Adjusted GPS Time
14RMU710060.las	Adjusted GPS Time
14RMU710075.las	Adjusted GPS Time
14RMU725015.las	Adjusted GPS Time
14RMU725030.las	Adjusted GPS Time
14RMU725045.las	Adjusted GPS Time
14RMU725060.las	Adjusted GPS Time
14RMU725075.las	Adjusted GPS Time
14RMU740015.las	Adjusted GPS Time
14RMU740030.las	Adjusted GPS Time
14RMU740045.las	Adjusted GPS Time
14RMU740060.las	Adjusted GPS Time
14RMU740075.las	Adjusted GPS Time
14RMU755015.las	Adjusted GPS Time
14RMU755030.las	Adjusted GPS Time
14RMU755045.las	Adjusted GPS Time
14RMU755060.las	Adjusted GPS Time
14RMU755075.las	Adjusted GPS Time

DPH-4 Report on Datums (Swath Data)

The USGS Lidar Base Specification Version 1.2 states: "All data collected shall be tied to the datums listed below: For the Conterminous United States (CONUS), unless otherwise specified by the user and agreed to in advance by the USGS–NGP:

The horizontal datum for latitude and longitude and ellipsoid heights will be the North American Datum of 1983 (NAD 83) using the most recently published adjustment of the National Geodetic Survey (NGS) (currently NAD 83, epoch 2010.00). The vertical datum for orthometric heights will be the North American Vertical Datum of 1988 (NAVD 88). The geoid model used to convert between ellipsoid heights and orthometric heights will be the latest hybrid geoid model of NGS, supporting the latest realization of NAD 83 (currently GEOID12B model)."

The purpose of this section is to show the datums of the LAS files for the lidar swath data.

[Boresighted Files - Y:\Mapping\Projects\65219783_TX_Lower_CO_San_Bernard\Production\Final_Client_Deliverables\Block5\point_cloud\Swath](#)

File	Horizontal Datum	EPSG Code	Vertical Datum	EPSG Code
01011.las	NAD83 (National Spatial Reference System 2011)	1116	North American Vertical Datum 1988	5103
01012.las	NAD83 (National Spatial Reference System 2011)	1116	North American Vertical Datum 1988	5103
01014.las	NAD83 (National Spatial Reference System 2011)	1116	North American Vertical Datum 1988	5103
01018.las	NAD83 (National Spatial Reference System 2011)	1116	North American Vertical Datum 1988	5103
01020.las	NAD83 (National Spatial Reference System 2011)	1116	North American Vertical Datum 1988	5103
01022.las	NAD83 (National Spatial Reference System 2011)	1116	North American Vertical Datum 1988	5103
01025.las	NAD83 (National Spatial Reference System 2011)	1116	North American Vertical Datum 1988	5103
01026.las	NAD83 (National Spatial Reference System 2011)	1116	North American Vertical Datum 1988	5103
01027.las	NAD83 (National Spatial Reference System 2011)	1116	North American Vertical Datum 1988	5103
01028.las	NAD83 (National Spatial Reference System 2011)	1116	North American Vertical Datum 1988	5103
01029.las	NAD83 (National Spatial Reference System 2011)	1116	North American Vertical Datum 1988	5103
01030.las	NAD83 (National Spatial Reference System 2011)	1116	North American Vertical Datum 1988	5103
01133.las	NAD83 (National Spatial Reference System 2011)	1116	North American Vertical Datum 1988	5103
01134.las	NAD83 (National Spatial Reference System 2011)	1116	North American Vertical Datum 1988	5103
01135.las	NAD83 (National Spatial Reference System 2011)	1116	North American Vertical Datum 1988	5103
01136.las	NAD83 (National Spatial Reference System 2011)	1116	North American Vertical Datum 1988	5103
01137.las	NAD83 (National Spatial Reference System 2011)	1116	North American Vertical Datum 1988	5103
01138.las	NAD83 (National Spatial Reference System 2011)	1116	North American Vertical Datum 1988	5103
01139.las	NAD83 (National Spatial Reference System 2011)	1116	North American Vertical Datum 1988	5103
01140.las	NAD83 (National Spatial Reference System 2011)	1116	North American Vertical Datum 1988	5103
01141.las	NAD83 (National Spatial Reference System 2011)	1116	North American Vertical Datum 1988	5103
01142.las	NAD83 (National Spatial Reference System 2011)	1116	North American Vertical Datum 1988	5103
01143.las	NAD83 (National Spatial Reference System 2011)	1116	North American Vertical Datum 1988	5103
01144.las	NAD83 (National Spatial Reference System 2011)	1116	North American Vertical Datum 1988	5103

DPH-4 Report on Datums (Swath Data) - continued

File	Horizontal Datum	EPSG Code	Vertical Datum	EPSG Code
01145.las	NAD83 (National Spatial Reference System 2011)	1116	North American Vertical Datum 1988	5103
01146.las	NAD83 (National Spatial Reference System 2011)	1116	North American Vertical Datum 1988	5103
01147.las	NAD83 (National Spatial Reference System 2011)	1116	North American Vertical Datum 1988	5103
01150.las	NAD83 (National Spatial Reference System 2011)	1116	North American Vertical Datum 1988	5103
01151.las	NAD83 (National Spatial Reference System 2011)	1116	North American Vertical Datum 1988	5103
01152.las	NAD83 (National Spatial Reference System 2011)	1116	North American Vertical Datum 1988	5103
01153.las	NAD83 (National Spatial Reference System 2011)	1116	North American Vertical Datum 1988	5103
01154.las	NAD83 (National Spatial Reference System 2011)	1116	North American Vertical Datum 1988	5103
01155.las	NAD83 (National Spatial Reference System 2011)	1116	North American Vertical Datum 1988	5103
01156.las	NAD83 (National Spatial Reference System 2011)	1116	North American Vertical Datum 1988	5103
01157.las	NAD83 (National Spatial Reference System 2011)	1116	North American Vertical Datum 1988	5103
01158.las	NAD83 (National Spatial Reference System 2011)	1116	North American Vertical Datum 1988	5103
01159.las	NAD83 (National Spatial Reference System 2011)	1116	North American Vertical Datum 1988	5103
01160.las	NAD83 (National Spatial Reference System 2011)	1116	North American Vertical Datum 1988	5103
01174.las	NAD83 (National Spatial Reference System 2011)	1116	North American Vertical Datum 1988	5103
01175.las	NAD83 (National Spatial Reference System 2011)	1116	North American Vertical Datum 1988	5103
01176.las	NAD83 (National Spatial Reference System 2011)	1116	North American Vertical Datum 1988	5103
01177.las	NAD83 (National Spatial Reference System 2011)	1116	North American Vertical Datum 1988	5103
01178.las	NAD83 (National Spatial Reference System 2011)	1116	North American Vertical Datum 1988	5103
01200.las	NAD83 (National Spatial Reference System 2011)	1116	North American Vertical Datum 1988	5103
01211.las	NAD83 (National Spatial Reference System 2011)	1116	North American Vertical Datum 1988	5103
01212.las	NAD83 (National Spatial Reference System 2011)	1116	North American Vertical Datum 1988	5103
01213.las	NAD83 (National Spatial Reference System 2011)	1116	North American Vertical Datum 1988	5103
01214.las	NAD83 (National Spatial Reference System 2011)	1116	North American Vertical Datum 1988	5103
01215.las	NAD83 (National Spatial Reference System 2011)	1116	North American Vertical Datum 1988	5103
01216.las	NAD83 (National Spatial Reference System 2011)	1116	North American Vertical Datum 1988	5103
01217.las	NAD83 (National Spatial Reference System 2011)	1116	North American Vertical Datum 1988	5103
01218.las	NAD83 (National Spatial Reference System 2011)	1116	North American Vertical Datum 1988	5103
01219.las	NAD83 (National Spatial Reference System 2011)	1116	North American Vertical Datum 1988	5103
01220.las	NAD83 (National Spatial Reference System 2011)	1116	North American Vertical Datum 1988	5103
01221.las	NAD83 (National Spatial Reference System 2011)	1116	North American Vertical Datum 1988	5103
01222.las	NAD83 (National Spatial Reference System 2011)	1116	North American Vertical Datum 1988	5103
01223.las	NAD83 (National Spatial Reference System 2011)	1116	North American Vertical Datum 1988	5103
01224.las	NAD83 (National Spatial Reference System 2011)	1116	North American Vertical Datum 1988	5103

DPH-4 Report on Datums (Swath Data) - continued

File	Horizontal Datum	EPSG Code	Vertical Datum	EPSG Code
01225.las	NAD83 (National Spatial Reference System 2011)	1116	North American Vertical Datum 1988	5103
01226.las	NAD83 (National Spatial Reference System 2011)	1116	North American Vertical Datum 1988	5103
01227.las	NAD83 (National Spatial Reference System 2011)	1116	North American Vertical Datum 1988	5103
01228.las	NAD83 (National Spatial Reference System 2011)	1116	North American Vertical Datum 1988	5103
01229.las	NAD83 (National Spatial Reference System 2011)	1116	North American Vertical Datum 1988	5103
01230.las	NAD83 (National Spatial Reference System 2011)	1116	North American Vertical Datum 1988	5103
01231.las	NAD83 (National Spatial Reference System 2011)	1116	North American Vertical Datum 1988	5103
01232.las	NAD83 (National Spatial Reference System 2011)	1116	North American Vertical Datum 1988	5103
01233.las	NAD83 (National Spatial Reference System 2011)	1116	North American Vertical Datum 1988	5103
01234.las	NAD83 (National Spatial Reference System 2011)	1116	North American Vertical Datum 1988	5103
01235.las	NAD83 (National Spatial Reference System 2011)	1116	North American Vertical Datum 1988	5103
01236.las	NAD83 (National Spatial Reference System 2011)	1116	North American Vertical Datum 1988	5103
01237.las	NAD83 (National Spatial Reference System 2011)	1116	North American Vertical Datum 1988	5103
01238.las	NAD83 (National Spatial Reference System 2011)	1116	North American Vertical Datum 1988	5103
01239.las	NAD83 (National Spatial Reference System 2011)	1116	North American Vertical Datum 1988	5103
01240.las	NAD83 (National Spatial Reference System 2011)	1116	North American Vertical Datum 1988	5103
01241.las	NAD83 (National Spatial Reference System 2011)	1116	North American Vertical Datum 1988	5103
01242.las	NAD83 (National Spatial Reference System 2011)	1116	North American Vertical Datum 1988	5103
01243.las	NAD83 (National Spatial Reference System 2011)	1116	North American Vertical Datum 1988	5103
01244.las	NAD83 (National Spatial Reference System 2011)	1116	North American Vertical Datum 1988	5103
01245.las	NAD83 (National Spatial Reference System 2011)	1116	North American Vertical Datum 1988	5103
01246.las	NAD83 (National Spatial Reference System 2011)	1116	North American Vertical Datum 1988	5103
01247.las	NAD83 (National Spatial Reference System 2011)	1116	North American Vertical Datum 1988	5103
01248.las	NAD83 (National Spatial Reference System 2011)	1116	North American Vertical Datum 1988	5103
01249.las	NAD83 (National Spatial Reference System 2011)	1116	North American Vertical Datum 1988	5103
01250.las	NAD83 (National Spatial Reference System 2011)	1116	North American Vertical Datum 1988	5103
01251.las	NAD83 (National Spatial Reference System 2011)	1116	North American Vertical Datum 1988	5103
01252.las	NAD83 (National Spatial Reference System 2011)	1116	North American Vertical Datum 1988	5103
01253.las	NAD83 (National Spatial Reference System 2011)	1116	North American Vertical Datum 1988	5103
01254.las	NAD83 (National Spatial Reference System 2011)	1116	North American Vertical Datum 1988	5103
01255.las	NAD83 (National Spatial Reference System 2011)	1116	North American Vertical Datum 1988	5103
01256.las	NAD83 (National Spatial Reference System 2011)	1116	North American Vertical Datum 1988	5103
01257.las	NAD83 (National Spatial Reference System 2011)	1116	North American Vertical Datum 1988	5103
01258.las	NAD83 (National Spatial Reference System 2011)	1116	North American Vertical Datum 1988	5103

DPH-4 Report on Datums (Swath Data) - continued

<u>File</u>	<u>Horizontal Datum</u>	<u>EPSG Code</u>	<u>Vertical Datum</u>	<u>EPSG Code</u>
01259.las	NAD83 (National Spatial Reference System 2011)	1116	North American Vertical Datum 1988	5103
01260.las	NAD83 (National Spatial Reference System 2011)	1116	North American Vertical Datum 1988	5103
01261.las	NAD83 (National Spatial Reference System 2011)	1116	North American Vertical Datum 1988	5103
01262.las	NAD83 (National Spatial Reference System 2011)	1116	North American Vertical Datum 1988	5103
01263.las	NAD83 (National Spatial Reference System 2011)	1116	North American Vertical Datum 1988	5103
01264.las	NAD83 (National Spatial Reference System 2011)	1116	North American Vertical Datum 1988	5103

DPH-4 Report on Datums (Tiled Data)

The USGS Lidar Base Specification Version 1.2 states: "All data collected shall be tied to the datums listed below: For the Conterminous United States (CONUS), unless otherwise specified by the user and agreed to in advance by the USGS–NGP:

The horizontal datum for latitude and longitude and ellipsoid heights will be the North American Datum of 1983 (NAD 83) using the most recently published adjustment of the National Geodetic Survey (NGS) (currently NAD 83, epoch 2010.00). The vertical datum for orthometric heights will be the North American Vertical Datum of 1988 (NAVD 88). The geoid model used to convert between ellipsoid heights and orthometric heights will be the latest hybrid geoid model of NGS, supporting the latest realization of NAD 83 (currently GEOID12B model)."

The purpose of this section is to show the datums of the LAS files for the lidar tiled data.

[Classified Files - Y:\Mapping\Projects\65219783_TX_Lower_CO_San_Bernard\Production\Final_Client_Deliverables\B_lock5\point_cloud\tilecls](Y:\Mapping\Projects\65219783_TX_Lower_CO_San_Bernard\Production\Final_Client_Deliverables\B_lock5\point_cloud\tilecls)

File	Horizontal Datum	EPSG Code	Vertical Datum	EPSG Code
14RLU105510.las	NAD83 (National Spatial Reference System 2011)	1116	North American Vertical Datum 1988	5103
14RLU105525.las	NAD83 (National Spatial Reference System 2011)	1116	North American Vertical Datum 1988	5103
14RLU105540.las	NAD83 (National Spatial Reference System 2011)	1116	North American Vertical Datum 1988	5103
14RLU105555.las	NAD83 (National Spatial Reference System 2011)	1116	North American Vertical Datum 1988	5103
14RLU105570.las	NAD83 (National Spatial Reference System 2011)	1116	North American Vertical Datum 1988	5103
14RLU105585.las	NAD83 (National Spatial Reference System 2011)	1116	North American Vertical Datum 1988	5103
14RLU105600.las	NAD83 (National Spatial Reference System 2011)	1116	North American Vertical Datum 1988	5103
14RLU105615.las	NAD83 (National Spatial Reference System 2011)	1116	North American Vertical Datum 1988	5103
14RLU105630.las	NAD83 (National Spatial Reference System 2011)	1116	North American Vertical Datum 1988	5103
14RLU105645.las	NAD83 (National Spatial Reference System 2011)	1116	North American Vertical Datum 1988	5103
14RLU120510.las	NAD83 (National Spatial Reference System 2011)	1116	North American Vertical Datum 1988	5103
14RLU120525.las	NAD83 (National Spatial Reference System 2011)	1116	North American Vertical Datum 1988	5103
14RLU120540.las	NAD83 (National Spatial Reference System 2011)	1116	North American Vertical Datum 1988	5103
14RLU120555.las	NAD83 (National Spatial Reference System 2011)	1116	North American Vertical Datum 1988	5103
14RLU120570.las	NAD83 (National Spatial Reference System 2011)	1116	North American Vertical Datum 1988	5103
14RLU120585.las	NAD83 (National Spatial Reference System 2011)	1116	North American Vertical Datum 1988	5103
14RLU120600.las	NAD83 (National Spatial Reference System 2011)	1116	North American Vertical Datum 1988	5103
14RLU120615.las	NAD83 (National Spatial Reference System 2011)	1116	North American Vertical Datum 1988	5103
14RLU120630.las	NAD83 (National Spatial Reference System 2011)	1116	North American Vertical Datum 1988	5103
14RLU120645.las	NAD83 (National Spatial Reference System 2011)	1116	North American Vertical Datum 1988	5103
14RLU135510.las	NAD83 (National Spatial Reference System 2011)	1116	North American Vertical Datum 1988	5103
14RLU135525.las	NAD83 (National Spatial Reference System 2011)	1116	North American Vertical Datum 1988	5103
14RLU135540.las	NAD83 (National Spatial Reference System 2011)	1116	North American Vertical Datum 1988	5103
14RLU135555.las	NAD83 (National Spatial Reference System 2011)	1116	North American Vertical Datum 1988	5103

DPH-4 Report on Datums (Tiled Data) - continued

File	Horizontal Datum	EPSG Code	Vertical Datum	EPSG Code
14RLU135570.las	NAD83 (National Spatial Reference System 2011)	1116	North American Vertical Datum 1988	5103
14RLU135585.las	NAD83 (National Spatial Reference System 2011)	1116	North American Vertical Datum 1988	5103
14RLU135600.las	NAD83 (National Spatial Reference System 2011)	1116	North American Vertical Datum 1988	5103
14RLU135615.las	NAD83 (National Spatial Reference System 2011)	1116	North American Vertical Datum 1988	5103
14RLU135630.las	NAD83 (National Spatial Reference System 2011)	1116	North American Vertical Datum 1988	5103
14RLU135645.las	NAD83 (National Spatial Reference System 2011)	1116	North American Vertical Datum 1988	5103
14RLU150510.las	NAD83 (National Spatial Reference System 2011)	1116	North American Vertical Datum 1988	5103
14RLU150525.las	NAD83 (National Spatial Reference System 2011)	1116	North American Vertical Datum 1988	5103
14RLU150540.las	NAD83 (National Spatial Reference System 2011)	1116	North American Vertical Datum 1988	5103
14RLU150555.las	NAD83 (National Spatial Reference System 2011)	1116	North American Vertical Datum 1988	5103
14RLU150570.las	NAD83 (National Spatial Reference System 2011)	1116	North American Vertical Datum 1988	5103
14RLU150585.las	NAD83 (National Spatial Reference System 2011)	1116	North American Vertical Datum 1988	5103
14RLU150600.las	NAD83 (National Spatial Reference System 2011)	1116	North American Vertical Datum 1988	5103
14RLU150615.las	NAD83 (National Spatial Reference System 2011)	1116	North American Vertical Datum 1988	5103
14RLU150630.las	NAD83 (National Spatial Reference System 2011)	1116	North American Vertical Datum 1988	5103
14RLU150645.las	NAD83 (National Spatial Reference System 2011)	1116	North American Vertical Datum 1988	5103
14RLU165510.las	NAD83 (National Spatial Reference System 2011)	1116	North American Vertical Datum 1988	5103
14RLU165525.las	NAD83 (National Spatial Reference System 2011)	1116	North American Vertical Datum 1988	5103
14RLU165540.las	NAD83 (National Spatial Reference System 2011)	1116	North American Vertical Datum 1988	5103
14RLU165555.las	NAD83 (National Spatial Reference System 2011)	1116	North American Vertical Datum 1988	5103
14RLU165570.las	NAD83 (National Spatial Reference System 2011)	1116	North American Vertical Datum 1988	5103
14RLU165585.las	NAD83 (National Spatial Reference System 2011)	1116	North American Vertical Datum 1988	5103
14RLU165600.las	NAD83 (National Spatial Reference System 2011)	1116	North American Vertical Datum 1988	5103
14RLU165615.las	NAD83 (National Spatial Reference System 2011)	1116	North American Vertical Datum 1988	5103
14RLU165630.las	NAD83 (National Spatial Reference System 2011)	1116	North American Vertical Datum 1988	5103
14RLU165645.las	NAD83 (National Spatial Reference System 2011)	1116	North American Vertical Datum 1988	5103
14RLU180510.las	NAD83 (National Spatial Reference System 2011)	1116	North American Vertical Datum 1988	5103
14RLU180525.las	NAD83 (National Spatial Reference System 2011)	1116	North American Vertical Datum 1988	5103
14RLU180540.las	NAD83 (National Spatial Reference System 2011)	1116	North American Vertical Datum 1988	5103
14RLU180555.las	NAD83 (National Spatial Reference System 2011)	1116	North American Vertical Datum 1988	5103
14RLU180570.las	NAD83 (National Spatial Reference System 2011)	1116	North American Vertical Datum 1988	5103
14RLU180585.las	NAD83 (National Spatial Reference System 2011)	1116	North American Vertical Datum 1988	5103
14RLU180600.las	NAD83 (National Spatial Reference System 2011)	1116	North American Vertical Datum 1988	5103
14RLU180615.las	NAD83 (National Spatial Reference System 2011)	1116	North American Vertical Datum 1988	5103

DPH-4 Report on Datums (Tiled Data) - continued

File	Horizontal Datum	EPSG Code	Vertical Datum	EPSG Code
14RLU180630.las	NAD83 (National Spatial Reference System 2011)	1116	North American Vertical Datum 1988	5103
14RLU180645.las	NAD83 (National Spatial Reference System 2011)	1116	North American Vertical Datum 1988	5103
14RLU195510.las	NAD83 (National Spatial Reference System 2011)	1116	North American Vertical Datum 1988	5103
14RLU195525.las	NAD83 (National Spatial Reference System 2011)	1116	North American Vertical Datum 1988	5103
14RLU195540.las	NAD83 (National Spatial Reference System 2011)	1116	North American Vertical Datum 1988	5103
14RLU195555.las	NAD83 (National Spatial Reference System 2011)	1116	North American Vertical Datum 1988	5103
14RLU195570.las	NAD83 (National Spatial Reference System 2011)	1116	North American Vertical Datum 1988	5103
14RLU195585.las	NAD83 (National Spatial Reference System 2011)	1116	North American Vertical Datum 1988	5103
14RLU195600.las	NAD83 (National Spatial Reference System 2011)	1116	North American Vertical Datum 1988	5103
14RLU195615.las	NAD83 (National Spatial Reference System 2011)	1116	North American Vertical Datum 1988	5103
14RLU195630.las	NAD83 (National Spatial Reference System 2011)	1116	North American Vertical Datum 1988	5103
14RLU195645.las	NAD83 (National Spatial Reference System 2011)	1116	North American Vertical Datum 1988	5103
14RLU210510.las	NAD83 (National Spatial Reference System 2011)	1116	North American Vertical Datum 1988	5103
14RLU210525.las	NAD83 (National Spatial Reference System 2011)	1116	North American Vertical Datum 1988	5103
14RLU210540.las	NAD83 (National Spatial Reference System 2011)	1116	North American Vertical Datum 1988	5103
14RLU210555.las	NAD83 (National Spatial Reference System 2011)	1116	North American Vertical Datum 1988	5103
14RLU210570.las	NAD83 (National Spatial Reference System 2011)	1116	North American Vertical Datum 1988	5103
14RLU210585.las	NAD83 (National Spatial Reference System 2011)	1116	North American Vertical Datum 1988	5103
14RLU210600.las	NAD83 (National Spatial Reference System 2011)	1116	North American Vertical Datum 1988	5103
14RLU210615.las	NAD83 (National Spatial Reference System 2011)	1116	North American Vertical Datum 1988	5103
14RLU210630.las	NAD83 (National Spatial Reference System 2011)	1116	North American Vertical Datum 1988	5103
14RLU210645.las	NAD83 (National Spatial Reference System 2011)	1116	North American Vertical Datum 1988	5103
14RLU225510.las	NAD83 (National Spatial Reference System 2011)	1116	North American Vertical Datum 1988	5103
14RLU225525.las	NAD83 (National Spatial Reference System 2011)	1116	North American Vertical Datum 1988	5103
14RLU225540.las	NAD83 (National Spatial Reference System 2011)	1116	North American Vertical Datum 1988	5103
14RLU225555.las	NAD83 (National Spatial Reference System 2011)	1116	North American Vertical Datum 1988	5103
14RLU225570.las	NAD83 (National Spatial Reference System 2011)	1116	North American Vertical Datum 1988	5103
14RLU225585.las	NAD83 (National Spatial Reference System 2011)	1116	North American Vertical Datum 1988	5103
14RLU225600.las	NAD83 (National Spatial Reference System 2011)	1116	North American Vertical Datum 1988	5103
14RLU225615.las	NAD83 (National Spatial Reference System 2011)	1116	North American Vertical Datum 1988	5103
14RLU225630.las	NAD83 (National Spatial Reference System 2011)	1116	North American Vertical Datum 1988	5103
14RLU225645.las	NAD83 (National Spatial Reference System 2011)	1116	North American Vertical Datum 1988	5103
14RLU240510.las	NAD83 (National Spatial Reference System 2011)	1116	North American Vertical Datum 1988	5103
14RLU240525.las	NAD83 (National Spatial Reference System 2011)	1116	North American Vertical Datum 1988	5103

DPH-4 Report on Datums (Tiled Data) - continued

File	Horizontal Datum	EPSG Code	Vertical Datum	EPSG Code
14RLU240540.las	NAD83 (National Spatial Reference System 2011)	1116	North American Vertical Datum 1988	5103
14RLU240555.las	NAD83 (National Spatial Reference System 2011)	1116	North American Vertical Datum 1988	5103
14RLU240570.las	NAD83 (National Spatial Reference System 2011)	1116	North American Vertical Datum 1988	5103
14RLU240585.las	NAD83 (National Spatial Reference System 2011)	1116	North American Vertical Datum 1988	5103
14RLU240600.las	NAD83 (National Spatial Reference System 2011)	1116	North American Vertical Datum 1988	5103
14RLU240615.las	NAD83 (National Spatial Reference System 2011)	1116	North American Vertical Datum 1988	5103
14RLU240630.las	NAD83 (National Spatial Reference System 2011)	1116	North American Vertical Datum 1988	5103
14RLU240645.las	NAD83 (National Spatial Reference System 2011)	1116	North American Vertical Datum 1988	5103
14RLU255510.las	NAD83 (National Spatial Reference System 2011)	1116	North American Vertical Datum 1988	5103
14RLU255525.las	NAD83 (National Spatial Reference System 2011)	1116	North American Vertical Datum 1988	5103
14RLU255540.las	NAD83 (National Spatial Reference System 2011)	1116	North American Vertical Datum 1988	5103
14RLU255555.las	NAD83 (National Spatial Reference System 2011)	1116	North American Vertical Datum 1988	5103
14RLU255570.las	NAD83 (National Spatial Reference System 2011)	1116	North American Vertical Datum 1988	5103
14RLU255585.las	NAD83 (National Spatial Reference System 2011)	1116	North American Vertical Datum 1988	5103
14RLU255600.las	NAD83 (National Spatial Reference System 2011)	1116	North American Vertical Datum 1988	5103
14RLU255615.las	NAD83 (National Spatial Reference System 2011)	1116	North American Vertical Datum 1988	5103
14RLU255630.las	NAD83 (National Spatial Reference System 2011)	1116	North American Vertical Datum 1988	5103
14RLU255645.las	NAD83 (National Spatial Reference System 2011)	1116	North American Vertical Datum 1988	5103
14RLU270510.las	NAD83 (National Spatial Reference System 2011)	1116	North American Vertical Datum 1988	5103
14RLU270525.las	NAD83 (National Spatial Reference System 2011)	1116	North American Vertical Datum 1988	5103
14RLU270540.las	NAD83 (National Spatial Reference System 2011)	1116	North American Vertical Datum 1988	5103
14RLU270555.las	NAD83 (National Spatial Reference System 2011)	1116	North American Vertical Datum 1988	5103
14RLU270570.las	NAD83 (National Spatial Reference System 2011)	1116	North American Vertical Datum 1988	5103
14RLU270585.las	NAD83 (National Spatial Reference System 2011)	1116	North American Vertical Datum 1988	5103
14RLU270600.las	NAD83 (National Spatial Reference System 2011)	1116	North American Vertical Datum 1988	5103
14RLU270615.las	NAD83 (National Spatial Reference System 2011)	1116	North American Vertical Datum 1988	5103
14RLU270630.las	NAD83 (National Spatial Reference System 2011)	1116	North American Vertical Datum 1988	5103
14RLU270645.las	NAD83 (National Spatial Reference System 2011)	1116	North American Vertical Datum 1988	5103
14RLU285510.las	NAD83 (National Spatial Reference System 2011)	1116	North American Vertical Datum 1988	5103
14RLU285525.las	NAD83 (National Spatial Reference System 2011)	1116	North American Vertical Datum 1988	5103
14RLU285540.las	NAD83 (National Spatial Reference System 2011)	1116	North American Vertical Datum 1988	5103
14RLU285555.las	NAD83 (National Spatial Reference System 2011)	1116	North American Vertical Datum 1988	5103
14RLU285570.las	NAD83 (National Spatial Reference System 2011)	1116	North American Vertical Datum 1988	5103
14RLU285585.las	NAD83 (National Spatial Reference System 2011)	1116	North American Vertical Datum 1988	5103

DPH-4 Report on Datums (Tiled Data) - continued

File	Horizontal Datum	EPSG Code	Vertical Datum	EPSG Code
14RLU285600.las	NAD83 (National Spatial Reference System 2011)	1116	North American Vertical Datum 1988	5103
14RLU285615.las	NAD83 (National Spatial Reference System 2011)	1116	North American Vertical Datum 1988	5103
14RLU285630.las	NAD83 (National Spatial Reference System 2011)	1116	North American Vertical Datum 1988	5103
14RLU285645.las	NAD83 (National Spatial Reference System 2011)	1116	North American Vertical Datum 1988	5103
14RLU300510.las	NAD83 (National Spatial Reference System 2011)	1116	North American Vertical Datum 1988	5103
14RLU300525.las	NAD83 (National Spatial Reference System 2011)	1116	North American Vertical Datum 1988	5103
14RLU300540.las	NAD83 (National Spatial Reference System 2011)	1116	North American Vertical Datum 1988	5103
14RLU300555.las	NAD83 (National Spatial Reference System 2011)	1116	North American Vertical Datum 1988	5103
14RLU300570.las	NAD83 (National Spatial Reference System 2011)	1116	North American Vertical Datum 1988	5103
14RLU300585.las	NAD83 (National Spatial Reference System 2011)	1116	North American Vertical Datum 1988	5103
14RLU300600.las	NAD83 (National Spatial Reference System 2011)	1116	North American Vertical Datum 1988	5103
14RLU300615.las	NAD83 (National Spatial Reference System 2011)	1116	North American Vertical Datum 1988	5103
14RLU300630.las	NAD83 (National Spatial Reference System 2011)	1116	North American Vertical Datum 1988	5103
14RLU300645.las	NAD83 (National Spatial Reference System 2011)	1116	North American Vertical Datum 1988	5103
14RLU315510.las	NAD83 (National Spatial Reference System 2011)	1116	North American Vertical Datum 1988	5103
14RLU315525.las	NAD83 (National Spatial Reference System 2011)	1116	North American Vertical Datum 1988	5103
14RLU315540.las	NAD83 (National Spatial Reference System 2011)	1116	North American Vertical Datum 1988	5103
14RLU315555.las	NAD83 (National Spatial Reference System 2011)	1116	North American Vertical Datum 1988	5103
14RLU315570.las	NAD83 (National Spatial Reference System 2011)	1116	North American Vertical Datum 1988	5103
14RLU315585.las	NAD83 (National Spatial Reference System 2011)	1116	North American Vertical Datum 1988	5103
14RLU315600.las	NAD83 (National Spatial Reference System 2011)	1116	North American Vertical Datum 1988	5103
14RLU315615.las	NAD83 (National Spatial Reference System 2011)	1116	North American Vertical Datum 1988	5103
14RLU315630.las	NAD83 (National Spatial Reference System 2011)	1116	North American Vertical Datum 1988	5103
14RLU315645.las	NAD83 (National Spatial Reference System 2011)	1116	North American Vertical Datum 1988	5103
14RLU330510.las	NAD83 (National Spatial Reference System 2011)	1116	North American Vertical Datum 1988	5103
14RLU330525.las	NAD83 (National Spatial Reference System 2011)	1116	North American Vertical Datum 1988	5103
14RLU330540.las	NAD83 (National Spatial Reference System 2011)	1116	North American Vertical Datum 1988	5103
14RLU330555.las	NAD83 (National Spatial Reference System 2011)	1116	North American Vertical Datum 1988	5103
14RLU330570.las	NAD83 (National Spatial Reference System 2011)	1116	North American Vertical Datum 1988	5103
14RLU330585.las	NAD83 (National Spatial Reference System 2011)	1116	North American Vertical Datum 1988	5103
14RLU330600.las	NAD83 (National Spatial Reference System 2011)	1116	North American Vertical Datum 1988	5103
14RLU330615.las	NAD83 (National Spatial Reference System 2011)	1116	North American Vertical Datum 1988	5103
14RLU330630.las	NAD83 (National Spatial Reference System 2011)	1116	North American Vertical Datum 1988	5103
14RLU330645.las	NAD83 (National Spatial Reference System 2011)	1116	North American Vertical Datum 1988	5103

DPH-4 Report on Datums (Tiled Data) - continued

File	Horizontal Datum	EPSG Code	Vertical Datum	EPSG Code
14RLU345015.las	NAD83 (National Spatial Reference System 2011)	1116	North American Vertical Datum 1988	5103
14RLU345030.las	NAD83 (National Spatial Reference System 2011)	1116	North American Vertical Datum 1988	5103
14RLU345045.las	NAD83 (National Spatial Reference System 2011)	1116	North American Vertical Datum 1988	5103
14RLU345060.las	NAD83 (National Spatial Reference System 2011)	1116	North American Vertical Datum 1988	5103
14RLU345075.las	NAD83 (National Spatial Reference System 2011)	1116	North American Vertical Datum 1988	5103
14RLU345090.las	NAD83 (National Spatial Reference System 2011)	1116	North American Vertical Datum 1988	5103
14RLU345105.las	NAD83 (National Spatial Reference System 2011)	1116	North American Vertical Datum 1988	5103
14RLU345120.las	NAD83 (National Spatial Reference System 2011)	1116	North American Vertical Datum 1988	5103
14RLU345135.las	NAD83 (National Spatial Reference System 2011)	1116	North American Vertical Datum 1988	5103
14RLU345150.las	NAD83 (National Spatial Reference System 2011)	1116	North American Vertical Datum 1988	5103
14RLU345165.las	NAD83 (National Spatial Reference System 2011)	1116	North American Vertical Datum 1988	5103
14RLU345180.las	NAD83 (National Spatial Reference System 2011)	1116	North American Vertical Datum 1988	5103
14RLU345195.las	NAD83 (National Spatial Reference System 2011)	1116	North American Vertical Datum 1988	5103
14RLU345210.las	NAD83 (National Spatial Reference System 2011)	1116	North American Vertical Datum 1988	5103
14RLU345225.las	NAD83 (National Spatial Reference System 2011)	1116	North American Vertical Datum 1988	5103
14RLU345240.las	NAD83 (National Spatial Reference System 2011)	1116	North American Vertical Datum 1988	5103
14RLU345255.las	NAD83 (National Spatial Reference System 2011)	1116	North American Vertical Datum 1988	5103
14RLU345270.las	NAD83 (National Spatial Reference System 2011)	1116	North American Vertical Datum 1988	5103
14RLU345285.las	NAD83 (National Spatial Reference System 2011)	1116	North American Vertical Datum 1988	5103
14RLU345300.las	NAD83 (National Spatial Reference System 2011)	1116	North American Vertical Datum 1988	5103
14RLU345315.las	NAD83 (National Spatial Reference System 2011)	1116	North American Vertical Datum 1988	5103
14RLU345330.las	NAD83 (National Spatial Reference System 2011)	1116	North American Vertical Datum 1988	5103
14RLU345345.las	NAD83 (National Spatial Reference System 2011)	1116	North American Vertical Datum 1988	5103
14RLU345360.las	NAD83 (National Spatial Reference System 2011)	1116	North American Vertical Datum 1988	5103
14RLU345375.las	NAD83 (National Spatial Reference System 2011)	1116	North American Vertical Datum 1988	5103
14RLU345390.las	NAD83 (National Spatial Reference System 2011)	1116	North American Vertical Datum 1988	5103
14RLU345405.las	NAD83 (National Spatial Reference System 2011)	1116	North American Vertical Datum 1988	5103
14RLU345420.las	NAD83 (National Spatial Reference System 2011)	1116	North American Vertical Datum 1988	5103
14RLU345435.las	NAD83 (National Spatial Reference System 2011)	1116	North American Vertical Datum 1988	5103
14RLU345450.las	NAD83 (National Spatial Reference System 2011)	1116	North American Vertical Datum 1988	5103
14RLU345510.las	NAD83 (National Spatial Reference System 2011)	1116	North American Vertical Datum 1988	5103
14RLU345525.las	NAD83 (National Spatial Reference System 2011)	1116	North American Vertical Datum 1988	5103
14RLU345540.las	NAD83 (National Spatial Reference System 2011)	1116	North American Vertical Datum 1988	5103
14RLU345555.las	NAD83 (National Spatial Reference System 2011)	1116	North American Vertical Datum 1988	5103

DPH-4 Report on Datums (Tiled Data) - continued

File	Horizontal Datum	EPSG Code	Vertical Datum	EPSG Code
14RLU345570.las	NAD83 (National Spatial Reference System 2011)	1116	North American Vertical Datum 1988	5103
14RLU345585.las	NAD83 (National Spatial Reference System 2011)	1116	North American Vertical Datum 1988	5103
14RLU345600.las	NAD83 (National Spatial Reference System 2011)	1116	North American Vertical Datum 1988	5103
14RLU345615.las	NAD83 (National Spatial Reference System 2011)	1116	North American Vertical Datum 1988	5103
14RLU345630.las	NAD83 (National Spatial Reference System 2011)	1116	North American Vertical Datum 1988	5103
14RLU345645.las	NAD83 (National Spatial Reference System 2011)	1116	North American Vertical Datum 1988	5103
14RLU360015.las	NAD83 (National Spatial Reference System 2011)	1116	North American Vertical Datum 1988	5103
14RLU360030.las	NAD83 (National Spatial Reference System 2011)	1116	North American Vertical Datum 1988	5103
14RLU360045.las	NAD83 (National Spatial Reference System 2011)	1116	North American Vertical Datum 1988	5103
14RLU360060.las	NAD83 (National Spatial Reference System 2011)	1116	North American Vertical Datum 1988	5103
14RLU360075.las	NAD83 (National Spatial Reference System 2011)	1116	North American Vertical Datum 1988	5103
14RLU360090.las	NAD83 (National Spatial Reference System 2011)	1116	North American Vertical Datum 1988	5103
14RLU360105.las	NAD83 (National Spatial Reference System 2011)	1116	North American Vertical Datum 1988	5103
14RLU360120.las	NAD83 (National Spatial Reference System 2011)	1116	North American Vertical Datum 1988	5103
14RLU360135.las	NAD83 (National Spatial Reference System 2011)	1116	North American Vertical Datum 1988	5103
14RLU360150.las	NAD83 (National Spatial Reference System 2011)	1116	North American Vertical Datum 1988	5103
14RLU360165.las	NAD83 (National Spatial Reference System 2011)	1116	North American Vertical Datum 1988	5103
14RLU360180.las	NAD83 (National Spatial Reference System 2011)	1116	North American Vertical Datum 1988	5103
14RLU360195.las	NAD83 (National Spatial Reference System 2011)	1116	North American Vertical Datum 1988	5103
14RLU360210.las	NAD83 (National Spatial Reference System 2011)	1116	North American Vertical Datum 1988	5103
14RLU360225.las	NAD83 (National Spatial Reference System 2011)	1116	North American Vertical Datum 1988	5103
14RLU360240.las	NAD83 (National Spatial Reference System 2011)	1116	North American Vertical Datum 1988	5103
14RLU360255.las	NAD83 (National Spatial Reference System 2011)	1116	North American Vertical Datum 1988	5103
14RLU360270.las	NAD83 (National Spatial Reference System 2011)	1116	North American Vertical Datum 1988	5103
14RLU360285.las	NAD83 (National Spatial Reference System 2011)	1116	North American Vertical Datum 1988	5103
14RLU360300.las	NAD83 (National Spatial Reference System 2011)	1116	North American Vertical Datum 1988	5103
14RLU360315.las	NAD83 (National Spatial Reference System 2011)	1116	North American Vertical Datum 1988	5103
14RLU360330.las	NAD83 (National Spatial Reference System 2011)	1116	North American Vertical Datum 1988	5103
14RLU360345.las	NAD83 (National Spatial Reference System 2011)	1116	North American Vertical Datum 1988	5103
14RLU360360.las	NAD83 (National Spatial Reference System 2011)	1116	North American Vertical Datum 1988	5103
14RLU360375.las	NAD83 (National Spatial Reference System 2011)	1116	North American Vertical Datum 1988	5103
14RLU360390.las	NAD83 (National Spatial Reference System 2011)	1116	North American Vertical Datum 1988	5103
14RLU360405.las	NAD83 (National Spatial Reference System 2011)	1116	North American Vertical Datum 1988	5103
14RLU360420.las	NAD83 (National Spatial Reference System 2011)	1116	North American Vertical Datum 1988	5103

DPH-4 Report on Datums (Tiled Data) - continued

File	Horizontal Datum	EPSG Code	Vertical Datum	EPSG Code
14RLU360435.las	NAD83 (National Spatial Reference System 2011)	1116	North American Vertical Datum 1988	5103
14RLU360450.las	NAD83 (National Spatial Reference System 2011)	1116	North American Vertical Datum 1988	5103
14RLU360465.las	NAD83 (National Spatial Reference System 2011)	1116	North American Vertical Datum 1988	5103
14RLU360480.las	NAD83 (National Spatial Reference System 2011)	1116	North American Vertical Datum 1988	5103
14RLU360495.las	NAD83 (National Spatial Reference System 2011)	1116	North American Vertical Datum 1988	5103
14RLU360510.las	NAD83 (National Spatial Reference System 2011)	1116	North American Vertical Datum 1988	5103
14RLU360525.las	NAD83 (National Spatial Reference System 2011)	1116	North American Vertical Datum 1988	5103
14RLU360540.las	NAD83 (National Spatial Reference System 2011)	1116	North American Vertical Datum 1988	5103
14RLU360555.las	NAD83 (National Spatial Reference System 2011)	1116	North American Vertical Datum 1988	5103
14RLU360570.las	NAD83 (National Spatial Reference System 2011)	1116	North American Vertical Datum 1988	5103
14RLU360585.las	NAD83 (National Spatial Reference System 2011)	1116	North American Vertical Datum 1988	5103
14RLU360600.las	NAD83 (National Spatial Reference System 2011)	1116	North American Vertical Datum 1988	5103
14RLU360615.las	NAD83 (National Spatial Reference System 2011)	1116	North American Vertical Datum 1988	5103
14RLU360630.las	NAD83 (National Spatial Reference System 2011)	1116	North American Vertical Datum 1988	5103
14RLU360645.las	NAD83 (National Spatial Reference System 2011)	1116	North American Vertical Datum 1988	5103
14RLU375015.las	NAD83 (National Spatial Reference System 2011)	1116	North American Vertical Datum 1988	5103
14RLU375030.las	NAD83 (National Spatial Reference System 2011)	1116	North American Vertical Datum 1988	5103
14RLU375045.las	NAD83 (National Spatial Reference System 2011)	1116	North American Vertical Datum 1988	5103
14RLU375060.las	NAD83 (National Spatial Reference System 2011)	1116	North American Vertical Datum 1988	5103
14RLU375075.las	NAD83 (National Spatial Reference System 2011)	1116	North American Vertical Datum 1988	5103
14RLU375090.las	NAD83 (National Spatial Reference System 2011)	1116	North American Vertical Datum 1988	5103
14RLU375105.las	NAD83 (National Spatial Reference System 2011)	1116	North American Vertical Datum 1988	5103
14RLU375120.las	NAD83 (National Spatial Reference System 2011)	1116	North American Vertical Datum 1988	5103
14RLU375135.las	NAD83 (National Spatial Reference System 2011)	1116	North American Vertical Datum 1988	5103
14RLU375150.las	NAD83 (National Spatial Reference System 2011)	1116	North American Vertical Datum 1988	5103
14RLU375165.las	NAD83 (National Spatial Reference System 2011)	1116	North American Vertical Datum 1988	5103
14RLU375180.las	NAD83 (National Spatial Reference System 2011)	1116	North American Vertical Datum 1988	5103
14RLU375195.las	NAD83 (National Spatial Reference System 2011)	1116	North American Vertical Datum 1988	5103
14RLU375210.las	NAD83 (National Spatial Reference System 2011)	1116	North American Vertical Datum 1988	5103
14RLU375225.las	NAD83 (National Spatial Reference System 2011)	1116	North American Vertical Datum 1988	5103
14RLU375240.las	NAD83 (National Spatial Reference System 2011)	1116	North American Vertical Datum 1988	5103
14RLU375255.las	NAD83 (National Spatial Reference System 2011)	1116	North American Vertical Datum 1988	5103
14RLU375270.las	NAD83 (National Spatial Reference System 2011)	1116	North American Vertical Datum 1988	5103
14RLU375285.las	NAD83 (National Spatial Reference System 2011)	1116	North American Vertical Datum 1988	5103

DPH-4 Report on Datums (Tiled Data) - continued

File	Horizontal Datum	EPSG Code	Vertical Datum	EPSG Code
14RLU375300.las	NAD83 (National Spatial Reference System 2011)	1116	North American Vertical Datum 1988	5103
14RLU375315.las	NAD83 (National Spatial Reference System 2011)	1116	North American Vertical Datum 1988	5103
14RLU375330.las	NAD83 (National Spatial Reference System 2011)	1116	North American Vertical Datum 1988	5103
14RLU375345.las	NAD83 (National Spatial Reference System 2011)	1116	North American Vertical Datum 1988	5103
14RLU375360.las	NAD83 (National Spatial Reference System 2011)	1116	North American Vertical Datum 1988	5103
14RLU375375.las	NAD83 (National Spatial Reference System 2011)	1116	North American Vertical Datum 1988	5103
14RLU375390.las	NAD83 (National Spatial Reference System 2011)	1116	North American Vertical Datum 1988	5103
14RLU375405.las	NAD83 (National Spatial Reference System 2011)	1116	North American Vertical Datum 1988	5103
14RLU375420.las	NAD83 (National Spatial Reference System 2011)	1116	North American Vertical Datum 1988	5103
14RLU375435.las	NAD83 (National Spatial Reference System 2011)	1116	North American Vertical Datum 1988	5103
14RLU375450.las	NAD83 (National Spatial Reference System 2011)	1116	North American Vertical Datum 1988	5103
14RLU375465.las	NAD83 (National Spatial Reference System 2011)	1116	North American Vertical Datum 1988	5103
14RLU375480.las	NAD83 (National Spatial Reference System 2011)	1116	North American Vertical Datum 1988	5103
14RLU375495.las	NAD83 (National Spatial Reference System 2011)	1116	North American Vertical Datum 1988	5103
14RLU375510.las	NAD83 (National Spatial Reference System 2011)	1116	North American Vertical Datum 1988	5103
14RLU375525.las	NAD83 (National Spatial Reference System 2011)	1116	North American Vertical Datum 1988	5103
14RLU375540.las	NAD83 (National Spatial Reference System 2011)	1116	North American Vertical Datum 1988	5103
14RLU375555.las	NAD83 (National Spatial Reference System 2011)	1116	North American Vertical Datum 1988	5103
14RLU375570.las	NAD83 (National Spatial Reference System 2011)	1116	North American Vertical Datum 1988	5103
14RLU375585.las	NAD83 (National Spatial Reference System 2011)	1116	North American Vertical Datum 1988	5103
14RLU375600.las	NAD83 (National Spatial Reference System 2011)	1116	North American Vertical Datum 1988	5103
14RLU375615.las	NAD83 (National Spatial Reference System 2011)	1116	North American Vertical Datum 1988	5103
14RLU375630.las	NAD83 (National Spatial Reference System 2011)	1116	North American Vertical Datum 1988	5103
14RLU375645.las	NAD83 (National Spatial Reference System 2011)	1116	North American Vertical Datum 1988	5103
14RLU390015.las	NAD83 (National Spatial Reference System 2011)	1116	North American Vertical Datum 1988	5103
14RLU390030.las	NAD83 (National Spatial Reference System 2011)	1116	North American Vertical Datum 1988	5103
14RLU390045.las	NAD83 (National Spatial Reference System 2011)	1116	North American Vertical Datum 1988	5103
14RLU390060.las	NAD83 (National Spatial Reference System 2011)	1116	North American Vertical Datum 1988	5103
14RLU390075.las	NAD83 (National Spatial Reference System 2011)	1116	North American Vertical Datum 1988	5103
14RLU390090.las	NAD83 (National Spatial Reference System 2011)	1116	North American Vertical Datum 1988	5103
14RLU390105.las	NAD83 (National Spatial Reference System 2011)	1116	North American Vertical Datum 1988	5103
14RLU390120.las	NAD83 (National Spatial Reference System 2011)	1116	North American Vertical Datum 1988	5103
14RLU390135.las	NAD83 (National Spatial Reference System 2011)	1116	North American Vertical Datum 1988	5103
14RLU390150.las	NAD83 (National Spatial Reference System 2011)	1116	North American Vertical Datum 1988	5103

DPH-4 Report on Datums (Tiled Data) - continued

File	Horizontal Datum	EPSG Code	Vertical Datum	EPSG Code
14RLU390165.las	NAD83 (National Spatial Reference System 2011)	1116	North American Vertical Datum 1988	5103
14RLU390180.las	NAD83 (National Spatial Reference System 2011)	1116	North American Vertical Datum 1988	5103
14RLU390195.las	NAD83 (National Spatial Reference System 2011)	1116	North American Vertical Datum 1988	5103
14RLU390210.las	NAD83 (National Spatial Reference System 2011)	1116	North American Vertical Datum 1988	5103
14RLU390225.las	NAD83 (National Spatial Reference System 2011)	1116	North American Vertical Datum 1988	5103
14RLU390240.las	NAD83 (National Spatial Reference System 2011)	1116	North American Vertical Datum 1988	5103
14RLU390255.las	NAD83 (National Spatial Reference System 2011)	1116	North American Vertical Datum 1988	5103
14RLU390270.las	NAD83 (National Spatial Reference System 2011)	1116	North American Vertical Datum 1988	5103
14RLU390285.las	NAD83 (National Spatial Reference System 2011)	1116	North American Vertical Datum 1988	5103
14RLU390300.las	NAD83 (National Spatial Reference System 2011)	1116	North American Vertical Datum 1988	5103
14RLU390315.las	NAD83 (National Spatial Reference System 2011)	1116	North American Vertical Datum 1988	5103
14RLU390330.las	NAD83 (National Spatial Reference System 2011)	1116	North American Vertical Datum 1988	5103
14RLU390345.las	NAD83 (National Spatial Reference System 2011)	1116	North American Vertical Datum 1988	5103
14RLU390360.las	NAD83 (National Spatial Reference System 2011)	1116	North American Vertical Datum 1988	5103
14RLU390375.las	NAD83 (National Spatial Reference System 2011)	1116	North American Vertical Datum 1988	5103
14RLU390390.las	NAD83 (National Spatial Reference System 2011)	1116	North American Vertical Datum 1988	5103
14RLU390405.las	NAD83 (National Spatial Reference System 2011)	1116	North American Vertical Datum 1988	5103
14RLU390420.las	NAD83 (National Spatial Reference System 2011)	1116	North American Vertical Datum 1988	5103
14RLU390435.las	NAD83 (National Spatial Reference System 2011)	1116	North American Vertical Datum 1988	5103
14RLU390450.las	NAD83 (National Spatial Reference System 2011)	1116	North American Vertical Datum 1988	5103
14RLU390465.las	NAD83 (National Spatial Reference System 2011)	1116	North American Vertical Datum 1988	5103
14RLU390480.las	NAD83 (National Spatial Reference System 2011)	1116	North American Vertical Datum 1988	5103
14RLU390495.las	NAD83 (National Spatial Reference System 2011)	1116	North American Vertical Datum 1988	5103
14RLU390510.las	NAD83 (National Spatial Reference System 2011)	1116	North American Vertical Datum 1988	5103
14RLU390525.las	NAD83 (National Spatial Reference System 2011)	1116	North American Vertical Datum 1988	5103
14RLU390540.las	NAD83 (National Spatial Reference System 2011)	1116	North American Vertical Datum 1988	5103
14RLU390555.las	NAD83 (National Spatial Reference System 2011)	1116	North American Vertical Datum 1988	5103
14RLU390570.las	NAD83 (National Spatial Reference System 2011)	1116	North American Vertical Datum 1988	5103
14RLU390585.las	NAD83 (National Spatial Reference System 2011)	1116	North American Vertical Datum 1988	5103
14RLU390600.las	NAD83 (National Spatial Reference System 2011)	1116	North American Vertical Datum 1988	5103
14RLU390615.las	NAD83 (National Spatial Reference System 2011)	1116	North American Vertical Datum 1988	5103
14RLU390630.las	NAD83 (National Spatial Reference System 2011)	1116	North American Vertical Datum 1988	5103
14RLU390645.las	NAD83 (National Spatial Reference System 2011)	1116	North American Vertical Datum 1988	5103
14RLU405015.las	NAD83 (National Spatial Reference System 2011)	1116	North American Vertical Datum 1988	5103

DPH-4 Report on Datums (Tiled Data) - continued

File	Horizontal Datum	EPSG Code	Vertical Datum	EPSG Code
14RLU405030.las	NAD83 (National Spatial Reference System 2011)	1116	North American Vertical Datum 1988	5103
14RLU405045.las	NAD83 (National Spatial Reference System 2011)	1116	North American Vertical Datum 1988	5103
14RLU405060.las	NAD83 (National Spatial Reference System 2011)	1116	North American Vertical Datum 1988	5103
14RLU405075.las	NAD83 (National Spatial Reference System 2011)	1116	North American Vertical Datum 1988	5103
14RLU405090.las	NAD83 (National Spatial Reference System 2011)	1116	North American Vertical Datum 1988	5103
14RLU405105.las	NAD83 (National Spatial Reference System 2011)	1116	North American Vertical Datum 1988	5103
14RLU405120.las	NAD83 (National Spatial Reference System 2011)	1116	North American Vertical Datum 1988	5103
14RLU405135.las	NAD83 (National Spatial Reference System 2011)	1116	North American Vertical Datum 1988	5103
14RLU405150.las	NAD83 (National Spatial Reference System 2011)	1116	North American Vertical Datum 1988	5103
14RLU405165.las	NAD83 (National Spatial Reference System 2011)	1116	North American Vertical Datum 1988	5103
14RLU405180.las	NAD83 (National Spatial Reference System 2011)	1116	North American Vertical Datum 1988	5103
14RLU405195.las	NAD83 (National Spatial Reference System 2011)	1116	North American Vertical Datum 1988	5103
14RLU405210.las	NAD83 (National Spatial Reference System 2011)	1116	North American Vertical Datum 1988	5103
14RLU405225.las	NAD83 (National Spatial Reference System 2011)	1116	North American Vertical Datum 1988	5103
14RLU405240.las	NAD83 (National Spatial Reference System 2011)	1116	North American Vertical Datum 1988	5103
14RLU405255.las	NAD83 (National Spatial Reference System 2011)	1116	North American Vertical Datum 1988	5103
14RLU405270.las	NAD83 (National Spatial Reference System 2011)	1116	North American Vertical Datum 1988	5103
14RLU405285.las	NAD83 (National Spatial Reference System 2011)	1116	North American Vertical Datum 1988	5103
14RLU405300.las	NAD83 (National Spatial Reference System 2011)	1116	North American Vertical Datum 1988	5103
14RLU405315.las	NAD83 (National Spatial Reference System 2011)	1116	North American Vertical Datum 1988	5103
14RLU405330.las	NAD83 (National Spatial Reference System 2011)	1116	North American Vertical Datum 1988	5103
14RLU405345.las	NAD83 (National Spatial Reference System 2011)	1116	North American Vertical Datum 1988	5103
14RLU405360.las	NAD83 (National Spatial Reference System 2011)	1116	North American Vertical Datum 1988	5103
14RLU405375.las	NAD83 (National Spatial Reference System 2011)	1116	North American Vertical Datum 1988	5103
14RLU405390.las	NAD83 (National Spatial Reference System 2011)	1116	North American Vertical Datum 1988	5103
14RLU405405.las	NAD83 (National Spatial Reference System 2011)	1116	North American Vertical Datum 1988	5103
14RLU405420.las	NAD83 (National Spatial Reference System 2011)	1116	North American Vertical Datum 1988	5103
14RLU405435.las	NAD83 (National Spatial Reference System 2011)	1116	North American Vertical Datum 1988	5103
14RLU405450.las	NAD83 (National Spatial Reference System 2011)	1116	North American Vertical Datum 1988	5103
14RLU405465.las	NAD83 (National Spatial Reference System 2011)	1116	North American Vertical Datum 1988	5103
14RLU405480.las	NAD83 (National Spatial Reference System 2011)	1116	North American Vertical Datum 1988	5103
14RLU405495.las	NAD83 (National Spatial Reference System 2011)	1116	North American Vertical Datum 1988	5103
14RLU405510.las	NAD83 (National Spatial Reference System 2011)	1116	North American Vertical Datum 1988	5103
14RLU405525.las	NAD83 (National Spatial Reference System 2011)	1116	North American Vertical Datum 1988	5103

DPH-4 Report on Datums (Tiled Data) - continued

File	Horizontal Datum	EPSG Code	Vertical Datum	EPSG Code
14RLU405540.las	NAD83 (National Spatial Reference System 2011)	1116	North American Vertical Datum 1988	5103
14RLU405555.las	NAD83 (National Spatial Reference System 2011)	1116	North American Vertical Datum 1988	5103
14RLU405570.las	NAD83 (National Spatial Reference System 2011)	1116	North American Vertical Datum 1988	5103
14RLU405585.las	NAD83 (National Spatial Reference System 2011)	1116	North American Vertical Datum 1988	5103
14RLU405600.las	NAD83 (National Spatial Reference System 2011)	1116	North American Vertical Datum 1988	5103
14RLU405615.las	NAD83 (National Spatial Reference System 2011)	1116	North American Vertical Datum 1988	5103
14RLU405630.las	NAD83 (National Spatial Reference System 2011)	1116	North American Vertical Datum 1988	5103
14RLU405645.las	NAD83 (National Spatial Reference System 2011)	1116	North American Vertical Datum 1988	5103
14RLU420015.las	NAD83 (National Spatial Reference System 2011)	1116	North American Vertical Datum 1988	5103
14RLU420030.las	NAD83 (National Spatial Reference System 2011)	1116	North American Vertical Datum 1988	5103
14RLU420045.las	NAD83 (National Spatial Reference System 2011)	1116	North American Vertical Datum 1988	5103
14RLU420060.las	NAD83 (National Spatial Reference System 2011)	1116	North American Vertical Datum 1988	5103
14RLU420075.las	NAD83 (National Spatial Reference System 2011)	1116	North American Vertical Datum 1988	5103
14RLU420090.las	NAD83 (National Spatial Reference System 2011)	1116	North American Vertical Datum 1988	5103
14RLU420105.las	NAD83 (National Spatial Reference System 2011)	1116	North American Vertical Datum 1988	5103
14RLU420120.las	NAD83 (National Spatial Reference System 2011)	1116	North American Vertical Datum 1988	5103
14RLU420135.las	NAD83 (National Spatial Reference System 2011)	1116	North American Vertical Datum 1988	5103
14RLU420150.las	NAD83 (National Spatial Reference System 2011)	1116	North American Vertical Datum 1988	5103
14RLU420165.las	NAD83 (National Spatial Reference System 2011)	1116	North American Vertical Datum 1988	5103
14RLU420180.las	NAD83 (National Spatial Reference System 2011)	1116	North American Vertical Datum 1988	5103
14RLU420195.las	NAD83 (National Spatial Reference System 2011)	1116	North American Vertical Datum 1988	5103
14RLU420210.las	NAD83 (National Spatial Reference System 2011)	1116	North American Vertical Datum 1988	5103
14RLU420225.las	NAD83 (National Spatial Reference System 2011)	1116	North American Vertical Datum 1988	5103
14RLU420240.las	NAD83 (National Spatial Reference System 2011)	1116	North American Vertical Datum 1988	5103
14RLU420255.las	NAD83 (National Spatial Reference System 2011)	1116	North American Vertical Datum 1988	5103
14RLU420270.las	NAD83 (National Spatial Reference System 2011)	1116	North American Vertical Datum 1988	5103
14RLU420285.las	NAD83 (National Spatial Reference System 2011)	1116	North American Vertical Datum 1988	5103
14RLU420300.las	NAD83 (National Spatial Reference System 2011)	1116	North American Vertical Datum 1988	5103
14RLU420315.las	NAD83 (National Spatial Reference System 2011)	1116	North American Vertical Datum 1988	5103
14RLU420330.las	NAD83 (National Spatial Reference System 2011)	1116	North American Vertical Datum 1988	5103
14RLU420345.las	NAD83 (National Spatial Reference System 2011)	1116	North American Vertical Datum 1988	5103
14RLU420360.las	NAD83 (National Spatial Reference System 2011)	1116	North American Vertical Datum 1988	5103
14RLU420375.las	NAD83 (National Spatial Reference System 2011)	1116	North American Vertical Datum 1988	5103
14RLU420390.las	NAD83 (National Spatial Reference System 2011)	1116	North American Vertical Datum 1988	5103

DPH-4 Report on Datums (Tiled Data) - continued

File	Horizontal Datum	EPSG Code	Vertical Datum	EPSG Code
14RLU420405.las	NAD83 (National Spatial Reference System 2011)	1116	North American Vertical Datum 1988	5103
14RLU420420.las	NAD83 (National Spatial Reference System 2011)	1116	North American Vertical Datum 1988	5103
14RLU420435.las	NAD83 (National Spatial Reference System 2011)	1116	North American Vertical Datum 1988	5103
14RLU420450.las	NAD83 (National Spatial Reference System 2011)	1116	North American Vertical Datum 1988	5103
14RLU420465.las	NAD83 (National Spatial Reference System 2011)	1116	North American Vertical Datum 1988	5103
14RLU420480.las	NAD83 (National Spatial Reference System 2011)	1116	North American Vertical Datum 1988	5103
14RLU420495.las	NAD83 (National Spatial Reference System 2011)	1116	North American Vertical Datum 1988	5103
14RLU420510.las	NAD83 (National Spatial Reference System 2011)	1116	North American Vertical Datum 1988	5103
14RLU420525.las	NAD83 (National Spatial Reference System 2011)	1116	North American Vertical Datum 1988	5103
14RLU420540.las	NAD83 (National Spatial Reference System 2011)	1116	North American Vertical Datum 1988	5103
14RLU420555.las	NAD83 (National Spatial Reference System 2011)	1116	North American Vertical Datum 1988	5103
14RLU420570.las	NAD83 (National Spatial Reference System 2011)	1116	North American Vertical Datum 1988	5103
14RLU420585.las	NAD83 (National Spatial Reference System 2011)	1116	North American Vertical Datum 1988	5103
14RLU420600.las	NAD83 (National Spatial Reference System 2011)	1116	North American Vertical Datum 1988	5103
14RLU420615.las	NAD83 (National Spatial Reference System 2011)	1116	North American Vertical Datum 1988	5103
14RLU420630.las	NAD83 (National Spatial Reference System 2011)	1116	North American Vertical Datum 1988	5103
14RLU420645.las	NAD83 (National Spatial Reference System 2011)	1116	North American Vertical Datum 1988	5103
14RLU435015.las	NAD83 (National Spatial Reference System 2011)	1116	North American Vertical Datum 1988	5103
14RLU435030.las	NAD83 (National Spatial Reference System 2011)	1116	North American Vertical Datum 1988	5103
14RLU435045.las	NAD83 (National Spatial Reference System 2011)	1116	North American Vertical Datum 1988	5103
14RLU435060.las	NAD83 (National Spatial Reference System 2011)	1116	North American Vertical Datum 1988	5103
14RLU435075.las	NAD83 (National Spatial Reference System 2011)	1116	North American Vertical Datum 1988	5103
14RLU435090.las	NAD83 (National Spatial Reference System 2011)	1116	North American Vertical Datum 1988	5103
14RLU435105.las	NAD83 (National Spatial Reference System 2011)	1116	North American Vertical Datum 1988	5103
14RLU435120.las	NAD83 (National Spatial Reference System 2011)	1116	North American Vertical Datum 1988	5103
14RLU435135.las	NAD83 (National Spatial Reference System 2011)	1116	North American Vertical Datum 1988	5103
14RLU435150.las	NAD83 (National Spatial Reference System 2011)	1116	North American Vertical Datum 1988	5103
14RLU435165.las	NAD83 (National Spatial Reference System 2011)	1116	North American Vertical Datum 1988	5103
14RLU435180.las	NAD83 (National Spatial Reference System 2011)	1116	North American Vertical Datum 1988	5103
14RLU435195.las	NAD83 (National Spatial Reference System 2011)	1116	North American Vertical Datum 1988	5103
14RLU435210.las	NAD83 (National Spatial Reference System 2011)	1116	North American Vertical Datum 1988	5103
14RLU435225.las	NAD83 (National Spatial Reference System 2011)	1116	North American Vertical Datum 1988	5103
14RLU435240.las	NAD83 (National Spatial Reference System 2011)	1116	North American Vertical Datum 1988	5103
14RLU435255.las	NAD83 (National Spatial Reference System 2011)	1116	North American Vertical Datum 1988	5103

DPH-4 Report on Datums (Tiled Data) - continued

File	Horizontal Datum	EPSG Code	Vertical Datum	EPSG Code
14RLU435270.las	NAD83 (National Spatial Reference System 2011)	1116	North American Vertical Datum 1988	5103
14RLU435285.las	NAD83 (National Spatial Reference System 2011)	1116	North American Vertical Datum 1988	5103
14RLU435300.las	NAD83 (National Spatial Reference System 2011)	1116	North American Vertical Datum 1988	5103
14RLU435315.las	NAD83 (National Spatial Reference System 2011)	1116	North American Vertical Datum 1988	5103
14RLU435330.las	NAD83 (National Spatial Reference System 2011)	1116	North American Vertical Datum 1988	5103
14RLU435345.las	NAD83 (National Spatial Reference System 2011)	1116	North American Vertical Datum 1988	5103
14RLU435360.las	NAD83 (National Spatial Reference System 2011)	1116	North American Vertical Datum 1988	5103
14RLU435375.las	NAD83 (National Spatial Reference System 2011)	1116	North American Vertical Datum 1988	5103
14RLU435390.las	NAD83 (National Spatial Reference System 2011)	1116	North American Vertical Datum 1988	5103
14RLU435405.las	NAD83 (National Spatial Reference System 2011)	1116	North American Vertical Datum 1988	5103
14RLU435420.las	NAD83 (National Spatial Reference System 2011)	1116	North American Vertical Datum 1988	5103
14RLU435435.las	NAD83 (National Spatial Reference System 2011)	1116	North American Vertical Datum 1988	5103
14RLU435450.las	NAD83 (National Spatial Reference System 2011)	1116	North American Vertical Datum 1988	5103
14RLU435465.las	NAD83 (National Spatial Reference System 2011)	1116	North American Vertical Datum 1988	5103
14RLU435480.las	NAD83 (National Spatial Reference System 2011)	1116	North American Vertical Datum 1988	5103
14RLU435495.las	NAD83 (National Spatial Reference System 2011)	1116	North American Vertical Datum 1988	5103
14RLU435510.las	NAD83 (National Spatial Reference System 2011)	1116	North American Vertical Datum 1988	5103
14RLU435525.las	NAD83 (National Spatial Reference System 2011)	1116	North American Vertical Datum 1988	5103
14RLU435540.las	NAD83 (National Spatial Reference System 2011)	1116	North American Vertical Datum 1988	5103
14RLU435555.las	NAD83 (National Spatial Reference System 2011)	1116	North American Vertical Datum 1988	5103
14RLU435570.las	NAD83 (National Spatial Reference System 2011)	1116	North American Vertical Datum 1988	5103
14RLU435585.las	NAD83 (National Spatial Reference System 2011)	1116	North American Vertical Datum 1988	5103
14RLU435600.las	NAD83 (National Spatial Reference System 2011)	1116	North American Vertical Datum 1988	5103
14RLU435615.las	NAD83 (National Spatial Reference System 2011)	1116	North American Vertical Datum 1988	5103
14RLU435630.las	NAD83 (National Spatial Reference System 2011)	1116	North American Vertical Datum 1988	5103
14RLU435645.las	NAD83 (National Spatial Reference System 2011)	1116	North American Vertical Datum 1988	5103
14RLU450015.las	NAD83 (National Spatial Reference System 2011)	1116	North American Vertical Datum 1988	5103
14RLU450030.las	NAD83 (National Spatial Reference System 2011)	1116	North American Vertical Datum 1988	5103
14RLU450045.las	NAD83 (National Spatial Reference System 2011)	1116	North American Vertical Datum 1988	5103
14RLU450060.las	NAD83 (National Spatial Reference System 2011)	1116	North American Vertical Datum 1988	5103
14RLU450075.las	NAD83 (National Spatial Reference System 2011)	1116	North American Vertical Datum 1988	5103
14RLU450090.las	NAD83 (National Spatial Reference System 2011)	1116	North American Vertical Datum 1988	5103
14RLU450105.las	NAD83 (National Spatial Reference System 2011)	1116	North American Vertical Datum 1988	5103
14RLU450120.las	NAD83 (National Spatial Reference System 2011)	1116	North American Vertical Datum 1988	5103

DPH-4 Report on Datums (Tiled Data) - continued

File	Horizontal Datum	EPSG Code	Vertical Datum	EPSG Code
14RLU450135.las	NAD83 (National Spatial Reference System 2011)	1116	North American Vertical Datum 1988	5103
14RLU450150.las	NAD83 (National Spatial Reference System 2011)	1116	North American Vertical Datum 1988	5103
14RLU450165.las	NAD83 (National Spatial Reference System 2011)	1116	North American Vertical Datum 1988	5103
14RLU450180.las	NAD83 (National Spatial Reference System 2011)	1116	North American Vertical Datum 1988	5103
14RLU450195.las	NAD83 (National Spatial Reference System 2011)	1116	North American Vertical Datum 1988	5103
14RLU450210.las	NAD83 (National Spatial Reference System 2011)	1116	North American Vertical Datum 1988	5103
14RLU450225.las	NAD83 (National Spatial Reference System 2011)	1116	North American Vertical Datum 1988	5103
14RLU450240.las	NAD83 (National Spatial Reference System 2011)	1116	North American Vertical Datum 1988	5103
14RLU450255.las	NAD83 (National Spatial Reference System 2011)	1116	North American Vertical Datum 1988	5103
14RLU450270.las	NAD83 (National Spatial Reference System 2011)	1116	North American Vertical Datum 1988	5103
14RLU450285.las	NAD83 (National Spatial Reference System 2011)	1116	North American Vertical Datum 1988	5103
14RLU450300.las	NAD83 (National Spatial Reference System 2011)	1116	North American Vertical Datum 1988	5103
14RLU450315.las	NAD83 (National Spatial Reference System 2011)	1116	North American Vertical Datum 1988	5103
14RLU450330.las	NAD83 (National Spatial Reference System 2011)	1116	North American Vertical Datum 1988	5103
14RLU450345.las	NAD83 (National Spatial Reference System 2011)	1116	North American Vertical Datum 1988	5103
14RLU450360.las	NAD83 (National Spatial Reference System 2011)	1116	North American Vertical Datum 1988	5103
14RLU450375.las	NAD83 (National Spatial Reference System 2011)	1116	North American Vertical Datum 1988	5103
14RLU450390.las	NAD83 (National Spatial Reference System 2011)	1116	North American Vertical Datum 1988	5103
14RLU450405.las	NAD83 (National Spatial Reference System 2011)	1116	North American Vertical Datum 1988	5103
14RLU450420.las	NAD83 (National Spatial Reference System 2011)	1116	North American Vertical Datum 1988	5103
14RLU450435.las	NAD83 (National Spatial Reference System 2011)	1116	North American Vertical Datum 1988	5103
14RLU450450.las	NAD83 (National Spatial Reference System 2011)	1116	North American Vertical Datum 1988	5103
14RLU450465.las	NAD83 (National Spatial Reference System 2011)	1116	North American Vertical Datum 1988	5103
14RLU450480.las	NAD83 (National Spatial Reference System 2011)	1116	North American Vertical Datum 1988	5103
14RLU450495.las	NAD83 (National Spatial Reference System 2011)	1116	North American Vertical Datum 1988	5103
14RLU450510.las	NAD83 (National Spatial Reference System 2011)	1116	North American Vertical Datum 1988	5103
14RLU450525.las	NAD83 (National Spatial Reference System 2011)	1116	North American Vertical Datum 1988	5103
14RLU450540.las	NAD83 (National Spatial Reference System 2011)	1116	North American Vertical Datum 1988	5103
14RLU450555.las	NAD83 (National Spatial Reference System 2011)	1116	North American Vertical Datum 1988	5103
14RLU450570.las	NAD83 (National Spatial Reference System 2011)	1116	North American Vertical Datum 1988	5103
14RLU450585.las	NAD83 (National Spatial Reference System 2011)	1116	North American Vertical Datum 1988	5103
14RLU450600.las	NAD83 (National Spatial Reference System 2011)	1116	North American Vertical Datum 1988	5103
14RLU450615.las	NAD83 (National Spatial Reference System 2011)	1116	North American Vertical Datum 1988	5103
14RLU450630.las	NAD83 (National Spatial Reference System 2011)	1116	North American Vertical Datum 1988	5103

DPH-4 Report on Datums (Tiled Data) - continued

File	Horizontal Datum	EPSG Code	Vertical Datum	EPSG Code
14RLU450645.las	NAD83 (National Spatial Reference System 2011)	1116	North American Vertical Datum 1988	5103
14RLU465015.las	NAD83 (National Spatial Reference System 2011)	1116	North American Vertical Datum 1988	5103
14RLU465030.las	NAD83 (National Spatial Reference System 2011)	1116	North American Vertical Datum 1988	5103
14RLU465045.las	NAD83 (National Spatial Reference System 2011)	1116	North American Vertical Datum 1988	5103
14RLU465060.las	NAD83 (National Spatial Reference System 2011)	1116	North American Vertical Datum 1988	5103
14RLU465075.las	NAD83 (National Spatial Reference System 2011)	1116	North American Vertical Datum 1988	5103
14RLU465090.las	NAD83 (National Spatial Reference System 2011)	1116	North American Vertical Datum 1988	5103
14RLU465105.las	NAD83 (National Spatial Reference System 2011)	1116	North American Vertical Datum 1988	5103
14RLU465120.las	NAD83 (National Spatial Reference System 2011)	1116	North American Vertical Datum 1988	5103
14RLU465135.las	NAD83 (National Spatial Reference System 2011)	1116	North American Vertical Datum 1988	5103
14RLU465150.las	NAD83 (National Spatial Reference System 2011)	1116	North American Vertical Datum 1988	5103
14RLU465165.las	NAD83 (National Spatial Reference System 2011)	1116	North American Vertical Datum 1988	5103
14RLU465180.las	NAD83 (National Spatial Reference System 2011)	1116	North American Vertical Datum 1988	5103
14RLU465195.las	NAD83 (National Spatial Reference System 2011)	1116	North American Vertical Datum 1988	5103
14RLU465210.las	NAD83 (National Spatial Reference System 2011)	1116	North American Vertical Datum 1988	5103
14RLU465225.las	NAD83 (National Spatial Reference System 2011)	1116	North American Vertical Datum 1988	5103
14RLU465240.las	NAD83 (National Spatial Reference System 2011)	1116	North American Vertical Datum 1988	5103
14RLU465255.las	NAD83 (National Spatial Reference System 2011)	1116	North American Vertical Datum 1988	5103
14RLU465270.las	NAD83 (National Spatial Reference System 2011)	1116	North American Vertical Datum 1988	5103
14RLU465285.las	NAD83 (National Spatial Reference System 2011)	1116	North American Vertical Datum 1988	5103
14RLU465300.las	NAD83 (National Spatial Reference System 2011)	1116	North American Vertical Datum 1988	5103
14RLU465315.las	NAD83 (National Spatial Reference System 2011)	1116	North American Vertical Datum 1988	5103
14RLU465330.las	NAD83 (National Spatial Reference System 2011)	1116	North American Vertical Datum 1988	5103
14RLU465345.las	NAD83 (National Spatial Reference System 2011)	1116	North American Vertical Datum 1988	5103
14RLU465360.las	NAD83 (National Spatial Reference System 2011)	1116	North American Vertical Datum 1988	5103
14RLU465375.las	NAD83 (National Spatial Reference System 2011)	1116	North American Vertical Datum 1988	5103
14RLU465390.las	NAD83 (National Spatial Reference System 2011)	1116	North American Vertical Datum 1988	5103
14RLU465405.las	NAD83 (National Spatial Reference System 2011)	1116	North American Vertical Datum 1988	5103
14RLU465420.las	NAD83 (National Spatial Reference System 2011)	1116	North American Vertical Datum 1988	5103
14RLU465435.las	NAD83 (National Spatial Reference System 2011)	1116	North American Vertical Datum 1988	5103
14RLU465450.las	NAD83 (National Spatial Reference System 2011)	1116	North American Vertical Datum 1988	5103
14RLU465465.las	NAD83 (National Spatial Reference System 2011)	1116	North American Vertical Datum 1988	5103
14RLU465480.las	NAD83 (National Spatial Reference System 2011)	1116	North American Vertical Datum 1988	5103
14RLU465495.las	NAD83 (National Spatial Reference System 2011)	1116	North American Vertical Datum 1988	5103

DPH-4 Report on Datums (Tiled Data) - continued

File	Horizontal Datum	EPSG Code	Vertical Datum	EPSG Code
14RLU465510.las	NAD83 (National Spatial Reference System 2011)	1116	North American Vertical Datum 1988	5103
14RLU465525.las	NAD83 (National Spatial Reference System 2011)	1116	North American Vertical Datum 1988	5103
14RLU465540.las	NAD83 (National Spatial Reference System 2011)	1116	North American Vertical Datum 1988	5103
14RLU465555.las	NAD83 (National Spatial Reference System 2011)	1116	North American Vertical Datum 1988	5103
14RLU465570.las	NAD83 (National Spatial Reference System 2011)	1116	North American Vertical Datum 1988	5103
14RLU465585.las	NAD83 (National Spatial Reference System 2011)	1116	North American Vertical Datum 1988	5103
14RLU465600.las	NAD83 (National Spatial Reference System 2011)	1116	North American Vertical Datum 1988	5103
14RLU465615.las	NAD83 (National Spatial Reference System 2011)	1116	North American Vertical Datum 1988	5103
14RLU465630.las	NAD83 (National Spatial Reference System 2011)	1116	North American Vertical Datum 1988	5103
14RLU465645.las	NAD83 (National Spatial Reference System 2011)	1116	North American Vertical Datum 1988	5103
14RLU480015.las	NAD83 (National Spatial Reference System 2011)	1116	North American Vertical Datum 1988	5103
14RLU480030.las	NAD83 (National Spatial Reference System 2011)	1116	North American Vertical Datum 1988	5103
14RLU480045.las	NAD83 (National Spatial Reference System 2011)	1116	North American Vertical Datum 1988	5103
14RLU480060.las	NAD83 (National Spatial Reference System 2011)	1116	North American Vertical Datum 1988	5103
14RLU480075.las	NAD83 (National Spatial Reference System 2011)	1116	North American Vertical Datum 1988	5103
14RLU480090.las	NAD83 (National Spatial Reference System 2011)	1116	North American Vertical Datum 1988	5103
14RLU480105.las	NAD83 (National Spatial Reference System 2011)	1116	North American Vertical Datum 1988	5103
14RLU480120.las	NAD83 (National Spatial Reference System 2011)	1116	North American Vertical Datum 1988	5103
14RLU480135.las	NAD83 (National Spatial Reference System 2011)	1116	North American Vertical Datum 1988	5103
14RLU480150.las	NAD83 (National Spatial Reference System 2011)	1116	North American Vertical Datum 1988	5103
14RLU480165.las	NAD83 (National Spatial Reference System 2011)	1116	North American Vertical Datum 1988	5103
14RLU480180.las	NAD83 (National Spatial Reference System 2011)	1116	North American Vertical Datum 1988	5103
14RLU480195.las	NAD83 (National Spatial Reference System 2011)	1116	North American Vertical Datum 1988	5103
14RLU480210.las	NAD83 (National Spatial Reference System 2011)	1116	North American Vertical Datum 1988	5103
14RLU480225.las	NAD83 (National Spatial Reference System 2011)	1116	North American Vertical Datum 1988	5103
14RLU480240.las	NAD83 (National Spatial Reference System 2011)	1116	North American Vertical Datum 1988	5103
14RLU480255.las	NAD83 (National Spatial Reference System 2011)	1116	North American Vertical Datum 1988	5103
14RLU480270.las	NAD83 (National Spatial Reference System 2011)	1116	North American Vertical Datum 1988	5103
14RLU480285.las	NAD83 (National Spatial Reference System 2011)	1116	North American Vertical Datum 1988	5103
14RLU480300.las	NAD83 (National Spatial Reference System 2011)	1116	North American Vertical Datum 1988	5103
14RLU480315.las	NAD83 (National Spatial Reference System 2011)	1116	North American Vertical Datum 1988	5103
14RLU480330.las	NAD83 (National Spatial Reference System 2011)	1116	North American Vertical Datum 1988	5103
14RLU480345.las	NAD83 (National Spatial Reference System 2011)	1116	North American Vertical Datum 1988	5103
14RLU480360.las	NAD83 (National Spatial Reference System 2011)	1116	North American Vertical Datum 1988	5103

DPH-4 Report on Datums (Tiled Data) - continued

File	Horizontal Datum	EPSG Code	Vertical Datum	EPSG Code
14RLU480375.las	NAD83 (National Spatial Reference System 2011)	1116	North American Vertical Datum 1988	5103
14RLU480390.las	NAD83 (National Spatial Reference System 2011)	1116	North American Vertical Datum 1988	5103
14RLU480405.las	NAD83 (National Spatial Reference System 2011)	1116	North American Vertical Datum 1988	5103
14RLU480420.las	NAD83 (National Spatial Reference System 2011)	1116	North American Vertical Datum 1988	5103
14RLU480435.las	NAD83 (National Spatial Reference System 2011)	1116	North American Vertical Datum 1988	5103
14RLU480450.las	NAD83 (National Spatial Reference System 2011)	1116	North American Vertical Datum 1988	5103
14RLU480465.las	NAD83 (National Spatial Reference System 2011)	1116	North American Vertical Datum 1988	5103
14RLU480480.las	NAD83 (National Spatial Reference System 2011)	1116	North American Vertical Datum 1988	5103
14RLU480495.las	NAD83 (National Spatial Reference System 2011)	1116	North American Vertical Datum 1988	5103
14RLU480510.las	NAD83 (National Spatial Reference System 2011)	1116	North American Vertical Datum 1988	5103
14RLU480525.las	NAD83 (National Spatial Reference System 2011)	1116	North American Vertical Datum 1988	5103
14RLU480540.las	NAD83 (National Spatial Reference System 2011)	1116	North American Vertical Datum 1988	5103
14RLU480555.las	NAD83 (National Spatial Reference System 2011)	1116	North American Vertical Datum 1988	5103
14RLU480570.las	NAD83 (National Spatial Reference System 2011)	1116	North American Vertical Datum 1988	5103
14RLU480585.las	NAD83 (National Spatial Reference System 2011)	1116	North American Vertical Datum 1988	5103
14RLU480600.las	NAD83 (National Spatial Reference System 2011)	1116	North American Vertical Datum 1988	5103
14RLU480615.las	NAD83 (National Spatial Reference System 2011)	1116	North American Vertical Datum 1988	5103
14RLU480630.las	NAD83 (National Spatial Reference System 2011)	1116	North American Vertical Datum 1988	5103
14RLU480645.las	NAD83 (National Spatial Reference System 2011)	1116	North American Vertical Datum 1988	5103
14RLU495015.las	NAD83 (National Spatial Reference System 2011)	1116	North American Vertical Datum 1988	5103
14RLU495030.las	NAD83 (National Spatial Reference System 2011)	1116	North American Vertical Datum 1988	5103
14RLU495045.las	NAD83 (National Spatial Reference System 2011)	1116	North American Vertical Datum 1988	5103
14RLU495060.las	NAD83 (National Spatial Reference System 2011)	1116	North American Vertical Datum 1988	5103
14RLU495075.las	NAD83 (National Spatial Reference System 2011)	1116	North American Vertical Datum 1988	5103
14RLU495090.las	NAD83 (National Spatial Reference System 2011)	1116	North American Vertical Datum 1988	5103
14RLU495105.las	NAD83 (National Spatial Reference System 2011)	1116	North American Vertical Datum 1988	5103
14RLU495120.las	NAD83 (National Spatial Reference System 2011)	1116	North American Vertical Datum 1988	5103
14RLU495135.las	NAD83 (National Spatial Reference System 2011)	1116	North American Vertical Datum 1988	5103
14RLU495150.las	NAD83 (National Spatial Reference System 2011)	1116	North American Vertical Datum 1988	5103
14RLU495165.las	NAD83 (National Spatial Reference System 2011)	1116	North American Vertical Datum 1988	5103
14RLU495180.las	NAD83 (National Spatial Reference System 2011)	1116	North American Vertical Datum 1988	5103
14RLU495195.las	NAD83 (National Spatial Reference System 2011)	1116	North American Vertical Datum 1988	5103
14RLU495210.las	NAD83 (National Spatial Reference System 2011)	1116	North American Vertical Datum 1988	5103
14RLU495225.las	NAD83 (National Spatial Reference System 2011)	1116	North American Vertical Datum 1988	5103

DPH-4 Report on Datums (Tiled Data) - continued

File	Horizontal Datum	EPSG Code	Vertical Datum	EPSG Code
14RLU495240.las	NAD83 (National Spatial Reference System 2011)	1116	North American Vertical Datum 1988	5103
14RLU495255.las	NAD83 (National Spatial Reference System 2011)	1116	North American Vertical Datum 1988	5103
14RLU495270.las	NAD83 (National Spatial Reference System 2011)	1116	North American Vertical Datum 1988	5103
14RLU495285.las	NAD83 (National Spatial Reference System 2011)	1116	North American Vertical Datum 1988	5103
14RLU495300.las	NAD83 (National Spatial Reference System 2011)	1116	North American Vertical Datum 1988	5103
14RLU495315.las	NAD83 (National Spatial Reference System 2011)	1116	North American Vertical Datum 1988	5103
14RLU495330.las	NAD83 (National Spatial Reference System 2011)	1116	North American Vertical Datum 1988	5103
14RLU495345.las	NAD83 (National Spatial Reference System 2011)	1116	North American Vertical Datum 1988	5103
14RLU495360.las	NAD83 (National Spatial Reference System 2011)	1116	North American Vertical Datum 1988	5103
14RLU495375.las	NAD83 (National Spatial Reference System 2011)	1116	North American Vertical Datum 1988	5103
14RLU495390.las	NAD83 (National Spatial Reference System 2011)	1116	North American Vertical Datum 1988	5103
14RLU495405.las	NAD83 (National Spatial Reference System 2011)	1116	North American Vertical Datum 1988	5103
14RLU495420.las	NAD83 (National Spatial Reference System 2011)	1116	North American Vertical Datum 1988	5103
14RLU495435.las	NAD83 (National Spatial Reference System 2011)	1116	North American Vertical Datum 1988	5103
14RLU495450.las	NAD83 (National Spatial Reference System 2011)	1116	North American Vertical Datum 1988	5103
14RLU495465.las	NAD83 (National Spatial Reference System 2011)	1116	North American Vertical Datum 1988	5103
14RLU495480.las	NAD83 (National Spatial Reference System 2011)	1116	North American Vertical Datum 1988	5103
14RLU495495.las	NAD83 (National Spatial Reference System 2011)	1116	North American Vertical Datum 1988	5103
14RLU495510.las	NAD83 (National Spatial Reference System 2011)	1116	North American Vertical Datum 1988	5103
14RLU495525.las	NAD83 (National Spatial Reference System 2011)	1116	North American Vertical Datum 1988	5103
14RLU495540.las	NAD83 (National Spatial Reference System 2011)	1116	North American Vertical Datum 1988	5103
14RLU495555.las	NAD83 (National Spatial Reference System 2011)	1116	North American Vertical Datum 1988	5103
14RLU495570.las	NAD83 (National Spatial Reference System 2011)	1116	North American Vertical Datum 1988	5103
14RLU495585.las	NAD83 (National Spatial Reference System 2011)	1116	North American Vertical Datum 1988	5103
14RLU495600.las	NAD83 (National Spatial Reference System 2011)	1116	North American Vertical Datum 1988	5103
14RLU495615.las	NAD83 (National Spatial Reference System 2011)	1116	North American Vertical Datum 1988	5103
14RLU495630.las	NAD83 (National Spatial Reference System 2011)	1116	North American Vertical Datum 1988	5103
14RLU495645.las	NAD83 (National Spatial Reference System 2011)	1116	North American Vertical Datum 1988	5103
14RLU510015.las	NAD83 (National Spatial Reference System 2011)	1116	North American Vertical Datum 1988	5103
14RLU510030.las	NAD83 (National Spatial Reference System 2011)	1116	North American Vertical Datum 1988	5103
14RLU510045.las	NAD83 (National Spatial Reference System 2011)	1116	North American Vertical Datum 1988	5103
14RLU510060.las	NAD83 (National Spatial Reference System 2011)	1116	North American Vertical Datum 1988	5103
14RLU510075.las	NAD83 (National Spatial Reference System 2011)	1116	North American Vertical Datum 1988	5103
14RLU510090.las	NAD83 (National Spatial Reference System 2011)	1116	North American Vertical Datum 1988	5103

DPH-4 Report on Datums (Tiled Data) - continued

File	Horizontal Datum	EPSG Code	Vertical Datum	EPSG Code
14RLU510105.las	NAD83 (National Spatial Reference System 2011)	1116	North American Vertical Datum 1988	5103
14RLU510120.las	NAD83 (National Spatial Reference System 2011)	1116	North American Vertical Datum 1988	5103
14RLU510135.las	NAD83 (National Spatial Reference System 2011)	1116	North American Vertical Datum 1988	5103
14RLU510150.las	NAD83 (National Spatial Reference System 2011)	1116	North American Vertical Datum 1988	5103
14RLU510165.las	NAD83 (National Spatial Reference System 2011)	1116	North American Vertical Datum 1988	5103
14RLU510180.las	NAD83 (National Spatial Reference System 2011)	1116	North American Vertical Datum 1988	5103
14RLU510195.las	NAD83 (National Spatial Reference System 2011)	1116	North American Vertical Datum 1988	5103
14RLU510210.las	NAD83 (National Spatial Reference System 2011)	1116	North American Vertical Datum 1988	5103
14RLU510225.las	NAD83 (National Spatial Reference System 2011)	1116	North American Vertical Datum 1988	5103
14RLU510240.las	NAD83 (National Spatial Reference System 2011)	1116	North American Vertical Datum 1988	5103
14RLU510255.las	NAD83 (National Spatial Reference System 2011)	1116	North American Vertical Datum 1988	5103
14RLU510270.las	NAD83 (National Spatial Reference System 2011)	1116	North American Vertical Datum 1988	5103
14RLU510285.las	NAD83 (National Spatial Reference System 2011)	1116	North American Vertical Datum 1988	5103
14RLU510300.las	NAD83 (National Spatial Reference System 2011)	1116	North American Vertical Datum 1988	5103
14RLU510315.las	NAD83 (National Spatial Reference System 2011)	1116	North American Vertical Datum 1988	5103
14RLU510330.las	NAD83 (National Spatial Reference System 2011)	1116	North American Vertical Datum 1988	5103
14RLU510345.las	NAD83 (National Spatial Reference System 2011)	1116	North American Vertical Datum 1988	5103
14RLU510360.las	NAD83 (National Spatial Reference System 2011)	1116	North American Vertical Datum 1988	5103
14RLU510375.las	NAD83 (National Spatial Reference System 2011)	1116	North American Vertical Datum 1988	5103
14RLU510390.las	NAD83 (National Spatial Reference System 2011)	1116	North American Vertical Datum 1988	5103
14RLU510405.las	NAD83 (National Spatial Reference System 2011)	1116	North American Vertical Datum 1988	5103
14RLU510420.las	NAD83 (National Spatial Reference System 2011)	1116	North American Vertical Datum 1988	5103
14RLU510435.las	NAD83 (National Spatial Reference System 2011)	1116	North American Vertical Datum 1988	5103
14RLU510450.las	NAD83 (National Spatial Reference System 2011)	1116	North American Vertical Datum 1988	5103
14RLU510465.las	NAD83 (National Spatial Reference System 2011)	1116	North American Vertical Datum 1988	5103
14RLU510480.las	NAD83 (National Spatial Reference System 2011)	1116	North American Vertical Datum 1988	5103
14RLU510495.las	NAD83 (National Spatial Reference System 2011)	1116	North American Vertical Datum 1988	5103
14RLU510510.las	NAD83 (National Spatial Reference System 2011)	1116	North American Vertical Datum 1988	5103
14RLU510525.las	NAD83 (National Spatial Reference System 2011)	1116	North American Vertical Datum 1988	5103
14RLU510540.las	NAD83 (National Spatial Reference System 2011)	1116	North American Vertical Datum 1988	5103
14RLU510555.las	NAD83 (National Spatial Reference System 2011)	1116	North American Vertical Datum 1988	5103
14RLU510570.las	NAD83 (National Spatial Reference System 2011)	1116	North American Vertical Datum 1988	5103
14RLU510585.las	NAD83 (National Spatial Reference System 2011)	1116	North American Vertical Datum 1988	5103
14RLU510600.las	NAD83 (National Spatial Reference System 2011)	1116	North American Vertical Datum 1988	5103

DPH-4 Report on Datums (Tiled Data) - continued

File	Horizontal Datum	EPSG Code	Vertical Datum	EPSG Code
14RLU510615.las	NAD83 (National Spatial Reference System 2011)	1116	North American Vertical Datum 1988	5103
14RLU510630.las	NAD83 (National Spatial Reference System 2011)	1116	North American Vertical Datum 1988	5103
14RLU510645.las	NAD83 (National Spatial Reference System 2011)	1116	North American Vertical Datum 1988	5103
14RLU525015.las	NAD83 (National Spatial Reference System 2011)	1116	North American Vertical Datum 1988	5103
14RLU525030.las	NAD83 (National Spatial Reference System 2011)	1116	North American Vertical Datum 1988	5103
14RLU525045.las	NAD83 (National Spatial Reference System 2011)	1116	North American Vertical Datum 1988	5103
14RLU525060.las	NAD83 (National Spatial Reference System 2011)	1116	North American Vertical Datum 1988	5103
14RLU525075.las	NAD83 (National Spatial Reference System 2011)	1116	North American Vertical Datum 1988	5103
14RLU525090.las	NAD83 (National Spatial Reference System 2011)	1116	North American Vertical Datum 1988	5103
14RLU525105.las	NAD83 (National Spatial Reference System 2011)	1116	North American Vertical Datum 1988	5103
14RLU525120.las	NAD83 (National Spatial Reference System 2011)	1116	North American Vertical Datum 1988	5103
14RLU525135.las	NAD83 (National Spatial Reference System 2011)	1116	North American Vertical Datum 1988	5103
14RLU525150.las	NAD83 (National Spatial Reference System 2011)	1116	North American Vertical Datum 1988	5103
14RLU525165.las	NAD83 (National Spatial Reference System 2011)	1116	North American Vertical Datum 1988	5103
14RLU525180.las	NAD83 (National Spatial Reference System 2011)	1116	North American Vertical Datum 1988	5103
14RLU525195.las	NAD83 (National Spatial Reference System 2011)	1116	North American Vertical Datum 1988	5103
14RLU525210.las	NAD83 (National Spatial Reference System 2011)	1116	North American Vertical Datum 1988	5103
14RLU525225.las	NAD83 (National Spatial Reference System 2011)	1116	North American Vertical Datum 1988	5103
14RLU525240.las	NAD83 (National Spatial Reference System 2011)	1116	North American Vertical Datum 1988	5103
14RLU525255.las	NAD83 (National Spatial Reference System 2011)	1116	North American Vertical Datum 1988	5103
14RLU525270.las	NAD83 (National Spatial Reference System 2011)	1116	North American Vertical Datum 1988	5103
14RLU525285.las	NAD83 (National Spatial Reference System 2011)	1116	North American Vertical Datum 1988	5103
14RLU525300.las	NAD83 (National Spatial Reference System 2011)	1116	North American Vertical Datum 1988	5103
14RLU525315.las	NAD83 (National Spatial Reference System 2011)	1116	North American Vertical Datum 1988	5103
14RLU525330.las	NAD83 (National Spatial Reference System 2011)	1116	North American Vertical Datum 1988	5103
14RLU525345.las	NAD83 (National Spatial Reference System 2011)	1116	North American Vertical Datum 1988	5103
14RLU525360.las	NAD83 (National Spatial Reference System 2011)	1116	North American Vertical Datum 1988	5103
14RLU525375.las	NAD83 (National Spatial Reference System 2011)	1116	North American Vertical Datum 1988	5103
14RLU525390.las	NAD83 (National Spatial Reference System 2011)	1116	North American Vertical Datum 1988	5103
14RLU525405.las	NAD83 (National Spatial Reference System 2011)	1116	North American Vertical Datum 1988	5103
14RLU525420.las	NAD83 (National Spatial Reference System 2011)	1116	North American Vertical Datum 1988	5103
14RLU525435.las	NAD83 (National Spatial Reference System 2011)	1116	North American Vertical Datum 1988	5103
14RLU525450.las	NAD83 (National Spatial Reference System 2011)	1116	North American Vertical Datum 1988	5103
14RLU525465.las	NAD83 (National Spatial Reference System 2011)	1116	North American Vertical Datum 1988	5103

DPH-4 Report on Datums (Tiled Data) - continued

File	Horizontal Datum	EPSG Code	Vertical Datum	EPSG Code
14RLU525480.las	NAD83 (National Spatial Reference System 2011)	1116	North American Vertical Datum 1988	5103
14RLU525495.las	NAD83 (National Spatial Reference System 2011)	1116	North American Vertical Datum 1988	5103
14RLU525510.las	NAD83 (National Spatial Reference System 2011)	1116	North American Vertical Datum 1988	5103
14RLU525525.las	NAD83 (National Spatial Reference System 2011)	1116	North American Vertical Datum 1988	5103
14RLU525540.las	NAD83 (National Spatial Reference System 2011)	1116	North American Vertical Datum 1988	5103
14RLU525555.las	NAD83 (National Spatial Reference System 2011)	1116	North American Vertical Datum 1988	5103
14RLU525570.las	NAD83 (National Spatial Reference System 2011)	1116	North American Vertical Datum 1988	5103
14RLU525585.las	NAD83 (National Spatial Reference System 2011)	1116	North American Vertical Datum 1988	5103
14RLU525600.las	NAD83 (National Spatial Reference System 2011)	1116	North American Vertical Datum 1988	5103
14RLU525615.las	NAD83 (National Spatial Reference System 2011)	1116	North American Vertical Datum 1988	5103
14RLU525630.las	NAD83 (National Spatial Reference System 2011)	1116	North American Vertical Datum 1988	5103
14RLU525645.las	NAD83 (National Spatial Reference System 2011)	1116	North American Vertical Datum 1988	5103
14RLU540015.las	NAD83 (National Spatial Reference System 2011)	1116	North American Vertical Datum 1988	5103
14RLU540030.las	NAD83 (National Spatial Reference System 2011)	1116	North American Vertical Datum 1988	5103
14RLU540045.las	NAD83 (National Spatial Reference System 2011)	1116	North American Vertical Datum 1988	5103
14RLU540060.las	NAD83 (National Spatial Reference System 2011)	1116	North American Vertical Datum 1988	5103
14RLU540075.las	NAD83 (National Spatial Reference System 2011)	1116	North American Vertical Datum 1988	5103
14RLU540090.las	NAD83 (National Spatial Reference System 2011)	1116	North American Vertical Datum 1988	5103
14RLU540105.las	NAD83 (National Spatial Reference System 2011)	1116	North American Vertical Datum 1988	5103
14RLU540120.las	NAD83 (National Spatial Reference System 2011)	1116	North American Vertical Datum 1988	5103
14RLU540135.las	NAD83 (National Spatial Reference System 2011)	1116	North American Vertical Datum 1988	5103
14RLU540150.las	NAD83 (National Spatial Reference System 2011)	1116	North American Vertical Datum 1988	5103
14RLU540165.las	NAD83 (National Spatial Reference System 2011)	1116	North American Vertical Datum 1988	5103
14RLU540180.las	NAD83 (National Spatial Reference System 2011)	1116	North American Vertical Datum 1988	5103
14RLU540195.las	NAD83 (National Spatial Reference System 2011)	1116	North American Vertical Datum 1988	5103
14RLU540210.las	NAD83 (National Spatial Reference System 2011)	1116	North American Vertical Datum 1988	5103
14RLU540225.las	NAD83 (National Spatial Reference System 2011)	1116	North American Vertical Datum 1988	5103
14RLU540240.las	NAD83 (National Spatial Reference System 2011)	1116	North American Vertical Datum 1988	5103
14RLU540255.las	NAD83 (National Spatial Reference System 2011)	1116	North American Vertical Datum 1988	5103
14RLU540270.las	NAD83 (National Spatial Reference System 2011)	1116	North American Vertical Datum 1988	5103
14RLU540285.las	NAD83 (National Spatial Reference System 2011)	1116	North American Vertical Datum 1988	5103
14RLU540300.las	NAD83 (National Spatial Reference System 2011)	1116	North American Vertical Datum 1988	5103
14RLU540315.las	NAD83 (National Spatial Reference System 2011)	1116	North American Vertical Datum 1988	5103
14RLU540330.las	NAD83 (National Spatial Reference System 2011)	1116	North American Vertical Datum 1988	5103

DPH-4 Report on Datums (Tiled Data) - continued

File	Horizontal Datum	EPSG Code	Vertical Datum	EPSG Code
14RLU540345.las	NAD83 (National Spatial Reference System 2011)	1116	North American Vertical Datum 1988	5103
14RLU540360.las	NAD83 (National Spatial Reference System 2011)	1116	North American Vertical Datum 1988	5103
14RLU540375.las	NAD83 (National Spatial Reference System 2011)	1116	North American Vertical Datum 1988	5103
14RLU540390.las	NAD83 (National Spatial Reference System 2011)	1116	North American Vertical Datum 1988	5103
14RLU540405.las	NAD83 (National Spatial Reference System 2011)	1116	North American Vertical Datum 1988	5103
14RLU540420.las	NAD83 (National Spatial Reference System 2011)	1116	North American Vertical Datum 1988	5103
14RLU540435.las	NAD83 (National Spatial Reference System 2011)	1116	North American Vertical Datum 1988	5103
14RLU540450.las	NAD83 (National Spatial Reference System 2011)	1116	North American Vertical Datum 1988	5103
14RLU540465.las	NAD83 (National Spatial Reference System 2011)	1116	North American Vertical Datum 1988	5103
14RLU540480.las	NAD83 (National Spatial Reference System 2011)	1116	North American Vertical Datum 1988	5103
14RLU540495.las	NAD83 (National Spatial Reference System 2011)	1116	North American Vertical Datum 1988	5103
14RLU540510.las	NAD83 (National Spatial Reference System 2011)	1116	North American Vertical Datum 1988	5103
14RLU540525.las	NAD83 (National Spatial Reference System 2011)	1116	North American Vertical Datum 1988	5103
14RLU540540.las	NAD83 (National Spatial Reference System 2011)	1116	North American Vertical Datum 1988	5103
14RLU540555.las	NAD83 (National Spatial Reference System 2011)	1116	North American Vertical Datum 1988	5103
14RLU540570.las	NAD83 (National Spatial Reference System 2011)	1116	North American Vertical Datum 1988	5103
14RLU540585.las	NAD83 (National Spatial Reference System 2011)	1116	North American Vertical Datum 1988	5103
14RLU540600.las	NAD83 (National Spatial Reference System 2011)	1116	North American Vertical Datum 1988	5103
14RLU540615.las	NAD83 (National Spatial Reference System 2011)	1116	North American Vertical Datum 1988	5103
14RLU540630.las	NAD83 (National Spatial Reference System 2011)	1116	North American Vertical Datum 1988	5103
14RLU540645.las	NAD83 (National Spatial Reference System 2011)	1116	North American Vertical Datum 1988	5103
14RLU555015.las	NAD83 (National Spatial Reference System 2011)	1116	North American Vertical Datum 1988	5103
14RLU555030.las	NAD83 (National Spatial Reference System 2011)	1116	North American Vertical Datum 1988	5103
14RLU555045.las	NAD83 (National Spatial Reference System 2011)	1116	North American Vertical Datum 1988	5103
14RLU555060.las	NAD83 (National Spatial Reference System 2011)	1116	North American Vertical Datum 1988	5103
14RLU555075.las	NAD83 (National Spatial Reference System 2011)	1116	North American Vertical Datum 1988	5103
14RLU555090.las	NAD83 (National Spatial Reference System 2011)	1116	North American Vertical Datum 1988	5103
14RLU555105.las	NAD83 (National Spatial Reference System 2011)	1116	North American Vertical Datum 1988	5103
14RLU555120.las	NAD83 (National Spatial Reference System 2011)	1116	North American Vertical Datum 1988	5103
14RLU555135.las	NAD83 (National Spatial Reference System 2011)	1116	North American Vertical Datum 1988	5103
14RLU555150.las	NAD83 (National Spatial Reference System 2011)	1116	North American Vertical Datum 1988	5103
14RLU555165.las	NAD83 (National Spatial Reference System 2011)	1116	North American Vertical Datum 1988	5103
14RLU555180.las	NAD83 (National Spatial Reference System 2011)	1116	North American Vertical Datum 1988	5103
14RLU555195.las	NAD83 (National Spatial Reference System 2011)	1116	North American Vertical Datum 1988	5103

DPH-4 Report on Datums (Tiled Data) - continued

File	Horizontal Datum	EPSG Code	Vertical Datum	EPSG Code
14RLU555210.las	NAD83 (National Spatial Reference System 2011)	1116	North American Vertical Datum 1988	5103
14RLU555225.las	NAD83 (National Spatial Reference System 2011)	1116	North American Vertical Datum 1988	5103
14RLU555240.las	NAD83 (National Spatial Reference System 2011)	1116	North American Vertical Datum 1988	5103
14RLU555255.las	NAD83 (National Spatial Reference System 2011)	1116	North American Vertical Datum 1988	5103
14RLU555270.las	NAD83 (National Spatial Reference System 2011)	1116	North American Vertical Datum 1988	5103
14RLU555285.las	NAD83 (National Spatial Reference System 2011)	1116	North American Vertical Datum 1988	5103
14RLU555300.las	NAD83 (National Spatial Reference System 2011)	1116	North American Vertical Datum 1988	5103
14RLU555315.las	NAD83 (National Spatial Reference System 2011)	1116	North American Vertical Datum 1988	5103
14RLU555330.las	NAD83 (National Spatial Reference System 2011)	1116	North American Vertical Datum 1988	5103
14RLU555345.las	NAD83 (National Spatial Reference System 2011)	1116	North American Vertical Datum 1988	5103
14RLU555360.las	NAD83 (National Spatial Reference System 2011)	1116	North American Vertical Datum 1988	5103
14RLU555375.las	NAD83 (National Spatial Reference System 2011)	1116	North American Vertical Datum 1988	5103
14RLU555390.las	NAD83 (National Spatial Reference System 2011)	1116	North American Vertical Datum 1988	5103
14RLU555405.las	NAD83 (National Spatial Reference System 2011)	1116	North American Vertical Datum 1988	5103
14RLU555420.las	NAD83 (National Spatial Reference System 2011)	1116	North American Vertical Datum 1988	5103
14RLU555435.las	NAD83 (National Spatial Reference System 2011)	1116	North American Vertical Datum 1988	5103
14RLU555450.las	NAD83 (National Spatial Reference System 2011)	1116	North American Vertical Datum 1988	5103
14RLU555465.las	NAD83 (National Spatial Reference System 2011)	1116	North American Vertical Datum 1988	5103
14RLU555480.las	NAD83 (National Spatial Reference System 2011)	1116	North American Vertical Datum 1988	5103
14RLU555495.las	NAD83 (National Spatial Reference System 2011)	1116	North American Vertical Datum 1988	5103
14RLU555510.las	NAD83 (National Spatial Reference System 2011)	1116	North American Vertical Datum 1988	5103
14RLU555525.las	NAD83 (National Spatial Reference System 2011)	1116	North American Vertical Datum 1988	5103
14RLU555540.las	NAD83 (National Spatial Reference System 2011)	1116	North American Vertical Datum 1988	5103
14RLU555555.las	NAD83 (National Spatial Reference System 2011)	1116	North American Vertical Datum 1988	5103
14RLU555570.las	NAD83 (National Spatial Reference System 2011)	1116	North American Vertical Datum 1988	5103
14RLU555585.las	NAD83 (National Spatial Reference System 2011)	1116	North American Vertical Datum 1988	5103
14RLU555600.las	NAD83 (National Spatial Reference System 2011)	1116	North American Vertical Datum 1988	5103
14RLU555615.las	NAD83 (National Spatial Reference System 2011)	1116	North American Vertical Datum 1988	5103
14RLU555630.las	NAD83 (National Spatial Reference System 2011)	1116	North American Vertical Datum 1988	5103
14RLU555645.las	NAD83 (National Spatial Reference System 2011)	1116	North American Vertical Datum 1988	5103
14RLU570015.las	NAD83 (National Spatial Reference System 2011)	1116	North American Vertical Datum 1988	5103
14RLU570030.las	NAD83 (National Spatial Reference System 2011)	1116	North American Vertical Datum 1988	5103
14RLU570045.las	NAD83 (National Spatial Reference System 2011)	1116	North American Vertical Datum 1988	5103
14RLU570060.las	NAD83 (National Spatial Reference System 2011)	1116	North American Vertical Datum 1988	5103

DPH-4 Report on Datums (Tiled Data) - continued

File	Horizontal Datum	EPSG Code	Vertical Datum	EPSG Code
14RLU570075.las	NAD83 (National Spatial Reference System 2011)	1116	North American Vertical Datum 1988	5103
14RLU570090.las	NAD83 (National Spatial Reference System 2011)	1116	North American Vertical Datum 1988	5103
14RLU570105.las	NAD83 (National Spatial Reference System 2011)	1116	North American Vertical Datum 1988	5103
14RLU570120.las	NAD83 (National Spatial Reference System 2011)	1116	North American Vertical Datum 1988	5103
14RLU570135.las	NAD83 (National Spatial Reference System 2011)	1116	North American Vertical Datum 1988	5103
14RLU570150.las	NAD83 (National Spatial Reference System 2011)	1116	North American Vertical Datum 1988	5103
14RLU570165.las	NAD83 (National Spatial Reference System 2011)	1116	North American Vertical Datum 1988	5103
14RLU570180.las	NAD83 (National Spatial Reference System 2011)	1116	North American Vertical Datum 1988	5103
14RLU570195.las	NAD83 (National Spatial Reference System 2011)	1116	North American Vertical Datum 1988	5103
14RLU570210.las	NAD83 (National Spatial Reference System 2011)	1116	North American Vertical Datum 1988	5103
14RLU570225.las	NAD83 (National Spatial Reference System 2011)	1116	North American Vertical Datum 1988	5103
14RLU570240.las	NAD83 (National Spatial Reference System 2011)	1116	North American Vertical Datum 1988	5103
14RLU570255.las	NAD83 (National Spatial Reference System 2011)	1116	North American Vertical Datum 1988	5103
14RLU570270.las	NAD83 (National Spatial Reference System 2011)	1116	North American Vertical Datum 1988	5103
14RLU570285.las	NAD83 (National Spatial Reference System 2011)	1116	North American Vertical Datum 1988	5103
14RLU570300.las	NAD83 (National Spatial Reference System 2011)	1116	North American Vertical Datum 1988	5103
14RLU570315.las	NAD83 (National Spatial Reference System 2011)	1116	North American Vertical Datum 1988	5103
14RLU570330.las	NAD83 (National Spatial Reference System 2011)	1116	North American Vertical Datum 1988	5103
14RLU570345.las	NAD83 (National Spatial Reference System 2011)	1116	North American Vertical Datum 1988	5103
14RLU570360.las	NAD83 (National Spatial Reference System 2011)	1116	North American Vertical Datum 1988	5103
14RLU570375.las	NAD83 (National Spatial Reference System 2011)	1116	North American Vertical Datum 1988	5103
14RLU570390.las	NAD83 (National Spatial Reference System 2011)	1116	North American Vertical Datum 1988	5103
14RLU570405.las	NAD83 (National Spatial Reference System 2011)	1116	North American Vertical Datum 1988	5103
14RLU570420.las	NAD83 (National Spatial Reference System 2011)	1116	North American Vertical Datum 1988	5103
14RLU570435.las	NAD83 (National Spatial Reference System 2011)	1116	North American Vertical Datum 1988	5103
14RLU570450.las	NAD83 (National Spatial Reference System 2011)	1116	North American Vertical Datum 1988	5103
14RLU570465.las	NAD83 (National Spatial Reference System 2011)	1116	North American Vertical Datum 1988	5103
14RLU570480.las	NAD83 (National Spatial Reference System 2011)	1116	North American Vertical Datum 1988	5103
14RLU570495.las	NAD83 (National Spatial Reference System 2011)	1116	North American Vertical Datum 1988	5103
14RLU570510.las	NAD83 (National Spatial Reference System 2011)	1116	North American Vertical Datum 1988	5103
14RLU570525.las	NAD83 (National Spatial Reference System 2011)	1116	North American Vertical Datum 1988	5103
14RLU570540.las	NAD83 (National Spatial Reference System 2011)	1116	North American Vertical Datum 1988	5103
14RLU570555.las	NAD83 (National Spatial Reference System 2011)	1116	North American Vertical Datum 1988	5103
14RLU570570.las	NAD83 (National Spatial Reference System 2011)	1116	North American Vertical Datum 1988	5103

DPH-4 Report on Datums (Tiled Data) - continued

File	Horizontal Datum	EPSG Code	Vertical Datum	EPSG Code
14RLU570585.las	NAD83 (National Spatial Reference System 2011)	1116	North American Vertical Datum 1988	5103
14RLU570600.las	NAD83 (National Spatial Reference System 2011)	1116	North American Vertical Datum 1988	5103
14RLU570615.las	NAD83 (National Spatial Reference System 2011)	1116	North American Vertical Datum 1988	5103
14RLU570630.las	NAD83 (National Spatial Reference System 2011)	1116	North American Vertical Datum 1988	5103
14RLU570645.las	NAD83 (National Spatial Reference System 2011)	1116	North American Vertical Datum 1988	5103
14RLU585015.las	NAD83 (National Spatial Reference System 2011)	1116	North American Vertical Datum 1988	5103
14RLU585030.las	NAD83 (National Spatial Reference System 2011)	1116	North American Vertical Datum 1988	5103
14RLU585045.las	NAD83 (National Spatial Reference System 2011)	1116	North American Vertical Datum 1988	5103
14RLU585060.las	NAD83 (National Spatial Reference System 2011)	1116	North American Vertical Datum 1988	5103
14RLU585075.las	NAD83 (National Spatial Reference System 2011)	1116	North American Vertical Datum 1988	5103
14RLU585090.las	NAD83 (National Spatial Reference System 2011)	1116	North American Vertical Datum 1988	5103
14RLU585105.las	NAD83 (National Spatial Reference System 2011)	1116	North American Vertical Datum 1988	5103
14RLU585120.las	NAD83 (National Spatial Reference System 2011)	1116	North American Vertical Datum 1988	5103
14RLU585135.las	NAD83 (National Spatial Reference System 2011)	1116	North American Vertical Datum 1988	5103
14RLU585150.las	NAD83 (National Spatial Reference System 2011)	1116	North American Vertical Datum 1988	5103
14RLU585165.las	NAD83 (National Spatial Reference System 2011)	1116	North American Vertical Datum 1988	5103
14RLU585180.las	NAD83 (National Spatial Reference System 2011)	1116	North American Vertical Datum 1988	5103
14RLU585195.las	NAD83 (National Spatial Reference System 2011)	1116	North American Vertical Datum 1988	5103
14RLU585210.las	NAD83 (National Spatial Reference System 2011)	1116	North American Vertical Datum 1988	5103
14RLU585225.las	NAD83 (National Spatial Reference System 2011)	1116	North American Vertical Datum 1988	5103
14RLU585240.las	NAD83 (National Spatial Reference System 2011)	1116	North American Vertical Datum 1988	5103
14RLU585255.las	NAD83 (National Spatial Reference System 2011)	1116	North American Vertical Datum 1988	5103
14RLU585270.las	NAD83 (National Spatial Reference System 2011)	1116	North American Vertical Datum 1988	5103
14RLU585285.las	NAD83 (National Spatial Reference System 2011)	1116	North American Vertical Datum 1988	5103
14RLU585300.las	NAD83 (National Spatial Reference System 2011)	1116	North American Vertical Datum 1988	5103
14RLU585315.las	NAD83 (National Spatial Reference System 2011)	1116	North American Vertical Datum 1988	5103
14RLU585330.las	NAD83 (National Spatial Reference System 2011)	1116	North American Vertical Datum 1988	5103
14RLU585345.las	NAD83 (National Spatial Reference System 2011)	1116	North American Vertical Datum 1988	5103
14RLU585360.las	NAD83 (National Spatial Reference System 2011)	1116	North American Vertical Datum 1988	5103
14RLU585375.las	NAD83 (National Spatial Reference System 2011)	1116	North American Vertical Datum 1988	5103
14RLU585390.las	NAD83 (National Spatial Reference System 2011)	1116	North American Vertical Datum 1988	5103
14RLU585405.las	NAD83 (National Spatial Reference System 2011)	1116	North American Vertical Datum 1988	5103
14RLU585420.las	NAD83 (National Spatial Reference System 2011)	1116	North American Vertical Datum 1988	5103
14RLU585435.las	NAD83 (National Spatial Reference System 2011)	1116	North American Vertical Datum 1988	5103

DPH-4 Report on Datums (Tiled Data) - continued

File	Horizontal Datum	EPSG Code	Vertical Datum	EPSG Code
14RLU585450.las	NAD83 (National Spatial Reference System 2011)	1116	North American Vertical Datum 1988	5103
14RLU585465.las	NAD83 (National Spatial Reference System 2011)	1116	North American Vertical Datum 1988	5103
14RLU585480.las	NAD83 (National Spatial Reference System 2011)	1116	North American Vertical Datum 1988	5103
14RLU585495.las	NAD83 (National Spatial Reference System 2011)	1116	North American Vertical Datum 1988	5103
14RLU585510.las	NAD83 (National Spatial Reference System 2011)	1116	North American Vertical Datum 1988	5103
14RLU585525.las	NAD83 (National Spatial Reference System 2011)	1116	North American Vertical Datum 1988	5103
14RLU585540.las	NAD83 (National Spatial Reference System 2011)	1116	North American Vertical Datum 1988	5103
14RLU585555.las	NAD83 (National Spatial Reference System 2011)	1116	North American Vertical Datum 1988	5103
14RLU585570.las	NAD83 (National Spatial Reference System 2011)	1116	North American Vertical Datum 1988	5103
14RLU585585.las	NAD83 (National Spatial Reference System 2011)	1116	North American Vertical Datum 1988	5103
14RLU585600.las	NAD83 (National Spatial Reference System 2011)	1116	North American Vertical Datum 1988	5103
14RLU585615.las	NAD83 (National Spatial Reference System 2011)	1116	North American Vertical Datum 1988	5103
14RLU585630.las	NAD83 (National Spatial Reference System 2011)	1116	North American Vertical Datum 1988	5103
14RLU585645.las	NAD83 (National Spatial Reference System 2011)	1116	North American Vertical Datum 1988	5103
14RLU600015.las	NAD83 (National Spatial Reference System 2011)	1116	North American Vertical Datum 1988	5103
14RLU600030.las	NAD83 (National Spatial Reference System 2011)	1116	North American Vertical Datum 1988	5103
14RLU600045.las	NAD83 (National Spatial Reference System 2011)	1116	North American Vertical Datum 1988	5103
14RLU600060.las	NAD83 (National Spatial Reference System 2011)	1116	North American Vertical Datum 1988	5103
14RLU600075.las	NAD83 (National Spatial Reference System 2011)	1116	North American Vertical Datum 1988	5103
14RLU600090.las	NAD83 (National Spatial Reference System 2011)	1116	North American Vertical Datum 1988	5103
14RLU600105.las	NAD83 (National Spatial Reference System 2011)	1116	North American Vertical Datum 1988	5103
14RLU600120.las	NAD83 (National Spatial Reference System 2011)	1116	North American Vertical Datum 1988	5103
14RLU600135.las	NAD83 (National Spatial Reference System 2011)	1116	North American Vertical Datum 1988	5103
14RLU600150.las	NAD83 (National Spatial Reference System 2011)	1116	North American Vertical Datum 1988	5103
14RLU600165.las	NAD83 (National Spatial Reference System 2011)	1116	North American Vertical Datum 1988	5103
14RLU600180.las	NAD83 (National Spatial Reference System 2011)	1116	North American Vertical Datum 1988	5103
14RLU600195.las	NAD83 (National Spatial Reference System 2011)	1116	North American Vertical Datum 1988	5103
14RLU600210.las	NAD83 (National Spatial Reference System 2011)	1116	North American Vertical Datum 1988	5103
14RLU600225.las	NAD83 (National Spatial Reference System 2011)	1116	North American Vertical Datum 1988	5103
14RLU600240.las	NAD83 (National Spatial Reference System 2011)	1116	North American Vertical Datum 1988	5103
14RLU600255.las	NAD83 (National Spatial Reference System 2011)	1116	North American Vertical Datum 1988	5103
14RLU600270.las	NAD83 (National Spatial Reference System 2011)	1116	North American Vertical Datum 1988	5103
14RLU600285.las	NAD83 (National Spatial Reference System 2011)	1116	North American Vertical Datum 1988	5103
14RLU600300.las	NAD83 (National Spatial Reference System 2011)	1116	North American Vertical Datum 1988	5103

DPH-4 Report on Datums (Tiled Data) - continued

File	Horizontal Datum	EPSG Code	Vertical Datum	EPSG Code
14RLU600315.las	NAD83 (National Spatial Reference System 2011)	1116	North American Vertical Datum 1988	5103
14RLU600330.las	NAD83 (National Spatial Reference System 2011)	1116	North American Vertical Datum 1988	5103
14RLU600345.las	NAD83 (National Spatial Reference System 2011)	1116	North American Vertical Datum 1988	5103
14RLU600360.las	NAD83 (National Spatial Reference System 2011)	1116	North American Vertical Datum 1988	5103
14RLU600375.las	NAD83 (National Spatial Reference System 2011)	1116	North American Vertical Datum 1988	5103
14RLU600390.las	NAD83 (National Spatial Reference System 2011)	1116	North American Vertical Datum 1988	5103
14RLU600405.las	NAD83 (National Spatial Reference System 2011)	1116	North American Vertical Datum 1988	5103
14RLU600420.las	NAD83 (National Spatial Reference System 2011)	1116	North American Vertical Datum 1988	5103
14RLU600435.las	NAD83 (National Spatial Reference System 2011)	1116	North American Vertical Datum 1988	5103
14RLU600450.las	NAD83 (National Spatial Reference System 2011)	1116	North American Vertical Datum 1988	5103
14RLU600465.las	NAD83 (National Spatial Reference System 2011)	1116	North American Vertical Datum 1988	5103
14RLU600480.las	NAD83 (National Spatial Reference System 2011)	1116	North American Vertical Datum 1988	5103
14RLU600495.las	NAD83 (National Spatial Reference System 2011)	1116	North American Vertical Datum 1988	5103
14RLU600510.las	NAD83 (National Spatial Reference System 2011)	1116	North American Vertical Datum 1988	5103
14RLU600525.las	NAD83 (National Spatial Reference System 2011)	1116	North American Vertical Datum 1988	5103
14RLU600540.las	NAD83 (National Spatial Reference System 2011)	1116	North American Vertical Datum 1988	5103
14RLU600555.las	NAD83 (National Spatial Reference System 2011)	1116	North American Vertical Datum 1988	5103
14RLU600570.las	NAD83 (National Spatial Reference System 2011)	1116	North American Vertical Datum 1988	5103
14RLU600585.las	NAD83 (National Spatial Reference System 2011)	1116	North American Vertical Datum 1988	5103
14RLU600600.las	NAD83 (National Spatial Reference System 2011)	1116	North American Vertical Datum 1988	5103
14RLU600615.las	NAD83 (National Spatial Reference System 2011)	1116	North American Vertical Datum 1988	5103
14RLU600630.las	NAD83 (National Spatial Reference System 2011)	1116	North American Vertical Datum 1988	5103
14RLU600645.las	NAD83 (National Spatial Reference System 2011)	1116	North American Vertical Datum 1988	5103
14RLU615015.las	NAD83 (National Spatial Reference System 2011)	1116	North American Vertical Datum 1988	5103
14RLU615030.las	NAD83 (National Spatial Reference System 2011)	1116	North American Vertical Datum 1988	5103
14RLU615045.las	NAD83 (National Spatial Reference System 2011)	1116	North American Vertical Datum 1988	5103
14RLU615060.las	NAD83 (National Spatial Reference System 2011)	1116	North American Vertical Datum 1988	5103
14RLU615075.las	NAD83 (National Spatial Reference System 2011)	1116	North American Vertical Datum 1988	5103
14RLU615090.las	NAD83 (National Spatial Reference System 2011)	1116	North American Vertical Datum 1988	5103
14RLU615105.las	NAD83 (National Spatial Reference System 2011)	1116	North American Vertical Datum 1988	5103
14RLU615120.las	NAD83 (National Spatial Reference System 2011)	1116	North American Vertical Datum 1988	5103
14RLU615135.las	NAD83 (National Spatial Reference System 2011)	1116	North American Vertical Datum 1988	5103
14RLU615150.las	NAD83 (National Spatial Reference System 2011)	1116	North American Vertical Datum 1988	5103
14RLU615165.las	NAD83 (National Spatial Reference System 2011)	1116	North American Vertical Datum 1988	5103

DPH-4 Report on Datums (Tiled Data) - continued

File	Horizontal Datum	EPSG Code	Vertical Datum	EPSG Code
14RLU615180.las	NAD83 (National Spatial Reference System 2011)	1116	North American Vertical Datum 1988	5103
14RLU615195.las	NAD83 (National Spatial Reference System 2011)	1116	North American Vertical Datum 1988	5103
14RLU615210.las	NAD83 (National Spatial Reference System 2011)	1116	North American Vertical Datum 1988	5103
14RLU615225.las	NAD83 (National Spatial Reference System 2011)	1116	North American Vertical Datum 1988	5103
14RLU615240.las	NAD83 (National Spatial Reference System 2011)	1116	North American Vertical Datum 1988	5103
14RLU615255.las	NAD83 (National Spatial Reference System 2011)	1116	North American Vertical Datum 1988	5103
14RLU615270.las	NAD83 (National Spatial Reference System 2011)	1116	North American Vertical Datum 1988	5103
14RLU615285.las	NAD83 (National Spatial Reference System 2011)	1116	North American Vertical Datum 1988	5103
14RLU615300.las	NAD83 (National Spatial Reference System 2011)	1116	North American Vertical Datum 1988	5103
14RLU615315.las	NAD83 (National Spatial Reference System 2011)	1116	North American Vertical Datum 1988	5103
14RLU615330.las	NAD83 (National Spatial Reference System 2011)	1116	North American Vertical Datum 1988	5103
14RLU615345.las	NAD83 (National Spatial Reference System 2011)	1116	North American Vertical Datum 1988	5103
14RLU615360.las	NAD83 (National Spatial Reference System 2011)	1116	North American Vertical Datum 1988	5103
14RLU615375.las	NAD83 (National Spatial Reference System 2011)	1116	North American Vertical Datum 1988	5103
14RLU615390.las	NAD83 (National Spatial Reference System 2011)	1116	North American Vertical Datum 1988	5103
14RLU615405.las	NAD83 (National Spatial Reference System 2011)	1116	North American Vertical Datum 1988	5103
14RLU615420.las	NAD83 (National Spatial Reference System 2011)	1116	North American Vertical Datum 1988	5103
14RLU615435.las	NAD83 (National Spatial Reference System 2011)	1116	North American Vertical Datum 1988	5103
14RLU615450.las	NAD83 (National Spatial Reference System 2011)	1116	North American Vertical Datum 1988	5103
14RLU615465.las	NAD83 (National Spatial Reference System 2011)	1116	North American Vertical Datum 1988	5103
14RLU615480.las	NAD83 (National Spatial Reference System 2011)	1116	North American Vertical Datum 1988	5103
14RLU615495.las	NAD83 (National Spatial Reference System 2011)	1116	North American Vertical Datum 1988	5103
14RLU615510.las	NAD83 (National Spatial Reference System 2011)	1116	North American Vertical Datum 1988	5103
14RLU615525.las	NAD83 (National Spatial Reference System 2011)	1116	North American Vertical Datum 1988	5103
14RLU615540.las	NAD83 (National Spatial Reference System 2011)	1116	North American Vertical Datum 1988	5103
14RLU615555.las	NAD83 (National Spatial Reference System 2011)	1116	North American Vertical Datum 1988	5103
14RLU615570.las	NAD83 (National Spatial Reference System 2011)	1116	North American Vertical Datum 1988	5103
14RLU615585.las	NAD83 (National Spatial Reference System 2011)	1116	North American Vertical Datum 1988	5103
14RLU615600.las	NAD83 (National Spatial Reference System 2011)	1116	North American Vertical Datum 1988	5103
14RLU615615.las	NAD83 (National Spatial Reference System 2011)	1116	North American Vertical Datum 1988	5103
14RLU615630.las	NAD83 (National Spatial Reference System 2011)	1116	North American Vertical Datum 1988	5103
14RLU615645.las	NAD83 (National Spatial Reference System 2011)	1116	North American Vertical Datum 1988	5103
14RLU630015.las	NAD83 (National Spatial Reference System 2011)	1116	North American Vertical Datum 1988	5103
14RLU630030.las	NAD83 (National Spatial Reference System 2011)	1116	North American Vertical Datum 1988	5103

DPH-4 Report on Datums (Tiled Data) - continued

File	Horizontal Datum	EPSG Code	Vertical Datum	EPSG Code
14RLU630045.las	NAD83 (National Spatial Reference System 2011)	1116	North American Vertical Datum 1988	5103
14RLU630060.las	NAD83 (National Spatial Reference System 2011)	1116	North American Vertical Datum 1988	5103
14RLU630075.las	NAD83 (National Spatial Reference System 2011)	1116	North American Vertical Datum 1988	5103
14RLU630090.las	NAD83 (National Spatial Reference System 2011)	1116	North American Vertical Datum 1988	5103
14RLU630105.las	NAD83 (National Spatial Reference System 2011)	1116	North American Vertical Datum 1988	5103
14RLU630120.las	NAD83 (National Spatial Reference System 2011)	1116	North American Vertical Datum 1988	5103
14RLU630135.las	NAD83 (National Spatial Reference System 2011)	1116	North American Vertical Datum 1988	5103
14RLU630150.las	NAD83 (National Spatial Reference System 2011)	1116	North American Vertical Datum 1988	5103
14RLU630165.las	NAD83 (National Spatial Reference System 2011)	1116	North American Vertical Datum 1988	5103
14RLU630180.las	NAD83 (National Spatial Reference System 2011)	1116	North American Vertical Datum 1988	5103
14RLU630195.las	NAD83 (National Spatial Reference System 2011)	1116	North American Vertical Datum 1988	5103
14RLU630210.las	NAD83 (National Spatial Reference System 2011)	1116	North American Vertical Datum 1988	5103
14RLU630225.las	NAD83 (National Spatial Reference System 2011)	1116	North American Vertical Datum 1988	5103
14RLU630240.las	NAD83 (National Spatial Reference System 2011)	1116	North American Vertical Datum 1988	5103
14RLU630255.las	NAD83 (National Spatial Reference System 2011)	1116	North American Vertical Datum 1988	5103
14RLU630270.las	NAD83 (National Spatial Reference System 2011)	1116	North American Vertical Datum 1988	5103
14RLU630285.las	NAD83 (National Spatial Reference System 2011)	1116	North American Vertical Datum 1988	5103
14RLU630300.las	NAD83 (National Spatial Reference System 2011)	1116	North American Vertical Datum 1988	5103
14RLU630315.las	NAD83 (National Spatial Reference System 2011)	1116	North American Vertical Datum 1988	5103
14RLU630330.las	NAD83 (National Spatial Reference System 2011)	1116	North American Vertical Datum 1988	5103
14RLU630345.las	NAD83 (National Spatial Reference System 2011)	1116	North American Vertical Datum 1988	5103
14RLU630360.las	NAD83 (National Spatial Reference System 2011)	1116	North American Vertical Datum 1988	5103
14RLU630375.las	NAD83 (National Spatial Reference System 2011)	1116	North American Vertical Datum 1988	5103
14RLU630390.las	NAD83 (National Spatial Reference System 2011)	1116	North American Vertical Datum 1988	5103
14RLU630405.las	NAD83 (National Spatial Reference System 2011)	1116	North American Vertical Datum 1988	5103
14RLU630420.las	NAD83 (National Spatial Reference System 2011)	1116	North American Vertical Datum 1988	5103
14RLU630435.las	NAD83 (National Spatial Reference System 2011)	1116	North American Vertical Datum 1988	5103
14RLU630450.las	NAD83 (National Spatial Reference System 2011)	1116	North American Vertical Datum 1988	5103
14RLU630465.las	NAD83 (National Spatial Reference System 2011)	1116	North American Vertical Datum 1988	5103
14RLU630480.las	NAD83 (National Spatial Reference System 2011)	1116	North American Vertical Datum 1988	5103
14RLU630495.las	NAD83 (National Spatial Reference System 2011)	1116	North American Vertical Datum 1988	5103
14RLU630510.las	NAD83 (National Spatial Reference System 2011)	1116	North American Vertical Datum 1988	5103
14RLU630525.las	NAD83 (National Spatial Reference System 2011)	1116	North American Vertical Datum 1988	5103
14RLU630540.las	NAD83 (National Spatial Reference System 2011)	1116	North American Vertical Datum 1988	5103

DPH-4 Report on Datums (Tiled Data) - continued

File	Horizontal Datum	EPSG Code	Vertical Datum	EPSG Code
14RLU630555.las	NAD83 (National Spatial Reference System 2011)	1116	North American Vertical Datum 1988	5103
14RLU630570.las	NAD83 (National Spatial Reference System 2011)	1116	North American Vertical Datum 1988	5103
14RLU630585.las	NAD83 (National Spatial Reference System 2011)	1116	North American Vertical Datum 1988	5103
14RLU630600.las	NAD83 (National Spatial Reference System 2011)	1116	North American Vertical Datum 1988	5103
14RLU630615.las	NAD83 (National Spatial Reference System 2011)	1116	North American Vertical Datum 1988	5103
14RLU630630.las	NAD83 (National Spatial Reference System 2011)	1116	North American Vertical Datum 1988	5103
14RLU630645.las	NAD83 (National Spatial Reference System 2011)	1116	North American Vertical Datum 1988	5103
14RLU645015.las	NAD83 (National Spatial Reference System 2011)	1116	North American Vertical Datum 1988	5103
14RLU645030.las	NAD83 (National Spatial Reference System 2011)	1116	North American Vertical Datum 1988	5103
14RLU645045.las	NAD83 (National Spatial Reference System 2011)	1116	North American Vertical Datum 1988	5103
14RLU645060.las	NAD83 (National Spatial Reference System 2011)	1116	North American Vertical Datum 1988	5103
14RLU645075.las	NAD83 (National Spatial Reference System 2011)	1116	North American Vertical Datum 1988	5103
14RLU645090.las	NAD83 (National Spatial Reference System 2011)	1116	North American Vertical Datum 1988	5103
14RLU645105.las	NAD83 (National Spatial Reference System 2011)	1116	North American Vertical Datum 1988	5103
14RLU645120.las	NAD83 (National Spatial Reference System 2011)	1116	North American Vertical Datum 1988	5103
14RLU645135.las	NAD83 (National Spatial Reference System 2011)	1116	North American Vertical Datum 1988	5103
14RLU645150.las	NAD83 (National Spatial Reference System 2011)	1116	North American Vertical Datum 1988	5103
14RLU645165.las	NAD83 (National Spatial Reference System 2011)	1116	North American Vertical Datum 1988	5103
14RLU645180.las	NAD83 (National Spatial Reference System 2011)	1116	North American Vertical Datum 1988	5103
14RLU645195.las	NAD83 (National Spatial Reference System 2011)	1116	North American Vertical Datum 1988	5103
14RLU645210.las	NAD83 (National Spatial Reference System 2011)	1116	North American Vertical Datum 1988	5103
14RLU645225.las	NAD83 (National Spatial Reference System 2011)	1116	North American Vertical Datum 1988	5103
14RLU645240.las	NAD83 (National Spatial Reference System 2011)	1116	North American Vertical Datum 1988	5103
14RLU645255.las	NAD83 (National Spatial Reference System 2011)	1116	North American Vertical Datum 1988	5103
14RLU645270.las	NAD83 (National Spatial Reference System 2011)	1116	North American Vertical Datum 1988	5103
14RLU645285.las	NAD83 (National Spatial Reference System 2011)	1116	North American Vertical Datum 1988	5103
14RLU645300.las	NAD83 (National Spatial Reference System 2011)	1116	North American Vertical Datum 1988	5103
14RLU645315.las	NAD83 (National Spatial Reference System 2011)	1116	North American Vertical Datum 1988	5103
14RLU645330.las	NAD83 (National Spatial Reference System 2011)	1116	North American Vertical Datum 1988	5103
14RLU645345.las	NAD83 (National Spatial Reference System 2011)	1116	North American Vertical Datum 1988	5103
14RLU645360.las	NAD83 (National Spatial Reference System 2011)	1116	North American Vertical Datum 1988	5103
14RLU645375.las	NAD83 (National Spatial Reference System 2011)	1116	North American Vertical Datum 1988	5103
14RLU645390.las	NAD83 (National Spatial Reference System 2011)	1116	North American Vertical Datum 1988	5103
14RLU645405.las	NAD83 (National Spatial Reference System 2011)	1116	North American Vertical Datum 1988	5103

DPH-4 Report on Datums (Tiled Data) - continued

File	Horizontal Datum	EPSG Code	Vertical Datum	EPSG Code
14RLU645420.las	NAD83 (National Spatial Reference System 2011)	1116	North American Vertical Datum 1988	5103
14RLU645435.las	NAD83 (National Spatial Reference System 2011)	1116	North American Vertical Datum 1988	5103
14RLU645450.las	NAD83 (National Spatial Reference System 2011)	1116	North American Vertical Datum 1988	5103
14RLU645465.las	NAD83 (National Spatial Reference System 2011)	1116	North American Vertical Datum 1988	5103
14RLU645480.las	NAD83 (National Spatial Reference System 2011)	1116	North American Vertical Datum 1988	5103
14RLU645495.las	NAD83 (National Spatial Reference System 2011)	1116	North American Vertical Datum 1988	5103
14RLU645510.las	NAD83 (National Spatial Reference System 2011)	1116	North American Vertical Datum 1988	5103
14RLU645525.las	NAD83 (National Spatial Reference System 2011)	1116	North American Vertical Datum 1988	5103
14RLU645540.las	NAD83 (National Spatial Reference System 2011)	1116	North American Vertical Datum 1988	5103
14RLU645555.las	NAD83 (National Spatial Reference System 2011)	1116	North American Vertical Datum 1988	5103
14RLU645570.las	NAD83 (National Spatial Reference System 2011)	1116	North American Vertical Datum 1988	5103
14RLU645585.las	NAD83 (National Spatial Reference System 2011)	1116	North American Vertical Datum 1988	5103
14RLU645600.las	NAD83 (National Spatial Reference System 2011)	1116	North American Vertical Datum 1988	5103
14RLU645615.las	NAD83 (National Spatial Reference System 2011)	1116	North American Vertical Datum 1988	5103
14RLU645630.las	NAD83 (National Spatial Reference System 2011)	1116	North American Vertical Datum 1988	5103
14RLU645645.las	NAD83 (National Spatial Reference System 2011)	1116	North American Vertical Datum 1988	5103
14RLU660015.las	NAD83 (National Spatial Reference System 2011)	1116	North American Vertical Datum 1988	5103
14RLU660030.las	NAD83 (National Spatial Reference System 2011)	1116	North American Vertical Datum 1988	5103
14RLU660045.las	NAD83 (National Spatial Reference System 2011)	1116	North American Vertical Datum 1988	5103
14RLU660060.las	NAD83 (National Spatial Reference System 2011)	1116	North American Vertical Datum 1988	5103
14RLU660075.las	NAD83 (National Spatial Reference System 2011)	1116	North American Vertical Datum 1988	5103
14RLU660090.las	NAD83 (National Spatial Reference System 2011)	1116	North American Vertical Datum 1988	5103
14RLU660105.las	NAD83 (National Spatial Reference System 2011)	1116	North American Vertical Datum 1988	5103
14RLU660120.las	NAD83 (National Spatial Reference System 2011)	1116	North American Vertical Datum 1988	5103
14RLU660135.las	NAD83 (National Spatial Reference System 2011)	1116	North American Vertical Datum 1988	5103
14RLU660150.las	NAD83 (National Spatial Reference System 2011)	1116	North American Vertical Datum 1988	5103
14RLU660165.las	NAD83 (National Spatial Reference System 2011)	1116	North American Vertical Datum 1988	5103
14RLU660180.las	NAD83 (National Spatial Reference System 2011)	1116	North American Vertical Datum 1988	5103
14RLU660195.las	NAD83 (National Spatial Reference System 2011)	1116	North American Vertical Datum 1988	5103
14RLU660210.las	NAD83 (National Spatial Reference System 2011)	1116	North American Vertical Datum 1988	5103
14RLU660225.las	NAD83 (National Spatial Reference System 2011)	1116	North American Vertical Datum 1988	5103
14RLU660240.las	NAD83 (National Spatial Reference System 2011)	1116	North American Vertical Datum 1988	5103
14RLU660255.las	NAD83 (National Spatial Reference System 2011)	1116	North American Vertical Datum 1988	5103
14RLU660270.las	NAD83 (National Spatial Reference System 2011)	1116	North American Vertical Datum 1988	5103

DPH-4 Report on Datums (Tiled Data) - continued

File	Horizontal Datum	EPSG Code	Vertical Datum	EPSG Code
14RLU660285.las	NAD83 (National Spatial Reference System 2011)	1116	North American Vertical Datum 1988	5103
14RLU660300.las	NAD83 (National Spatial Reference System 2011)	1116	North American Vertical Datum 1988	5103
14RLU660315.las	NAD83 (National Spatial Reference System 2011)	1116	North American Vertical Datum 1988	5103
14RLU660330.las	NAD83 (National Spatial Reference System 2011)	1116	North American Vertical Datum 1988	5103
14RLU660345.las	NAD83 (National Spatial Reference System 2011)	1116	North American Vertical Datum 1988	5103
14RLU660360.las	NAD83 (National Spatial Reference System 2011)	1116	North American Vertical Datum 1988	5103
14RLU660375.las	NAD83 (National Spatial Reference System 2011)	1116	North American Vertical Datum 1988	5103
14RLU660390.las	NAD83 (National Spatial Reference System 2011)	1116	North American Vertical Datum 1988	5103
14RLU660405.las	NAD83 (National Spatial Reference System 2011)	1116	North American Vertical Datum 1988	5103
14RLU660420.las	NAD83 (National Spatial Reference System 2011)	1116	North American Vertical Datum 1988	5103
14RLU660435.las	NAD83 (National Spatial Reference System 2011)	1116	North American Vertical Datum 1988	5103
14RLU660450.las	NAD83 (National Spatial Reference System 2011)	1116	North American Vertical Datum 1988	5103
14RLU660465.las	NAD83 (National Spatial Reference System 2011)	1116	North American Vertical Datum 1988	5103
14RLU660480.las	NAD83 (National Spatial Reference System 2011)	1116	North American Vertical Datum 1988	5103
14RLU660495.las	NAD83 (National Spatial Reference System 2011)	1116	North American Vertical Datum 1988	5103
14RLU660510.las	NAD83 (National Spatial Reference System 2011)	1116	North American Vertical Datum 1988	5103
14RLU660525.las	NAD83 (National Spatial Reference System 2011)	1116	North American Vertical Datum 1988	5103
14RLU660540.las	NAD83 (National Spatial Reference System 2011)	1116	North American Vertical Datum 1988	5103
14RLU660555.las	NAD83 (National Spatial Reference System 2011)	1116	North American Vertical Datum 1988	5103
14RLU660570.las	NAD83 (National Spatial Reference System 2011)	1116	North American Vertical Datum 1988	5103
14RLU660585.las	NAD83 (National Spatial Reference System 2011)	1116	North American Vertical Datum 1988	5103
14RLU660600.las	NAD83 (National Spatial Reference System 2011)	1116	North American Vertical Datum 1988	5103
14RLU660615.las	NAD83 (National Spatial Reference System 2011)	1116	North American Vertical Datum 1988	5103
14RLU660630.las	NAD83 (National Spatial Reference System 2011)	1116	North American Vertical Datum 1988	5103
14RLU660645.las	NAD83 (National Spatial Reference System 2011)	1116	North American Vertical Datum 1988	5103
14RLU675015.las	NAD83 (National Spatial Reference System 2011)	1116	North American Vertical Datum 1988	5103
14RLU675030.las	NAD83 (National Spatial Reference System 2011)	1116	North American Vertical Datum 1988	5103
14RLU675045.las	NAD83 (National Spatial Reference System 2011)	1116	North American Vertical Datum 1988	5103
14RLU675060.las	NAD83 (National Spatial Reference System 2011)	1116	North American Vertical Datum 1988	5103
14RLU675075.las	NAD83 (National Spatial Reference System 2011)	1116	North American Vertical Datum 1988	5103
14RLU675090.las	NAD83 (National Spatial Reference System 2011)	1116	North American Vertical Datum 1988	5103
14RLU675105.las	NAD83 (National Spatial Reference System 2011)	1116	North American Vertical Datum 1988	5103
14RLU675120.las	NAD83 (National Spatial Reference System 2011)	1116	North American Vertical Datum 1988	5103
14RLU675135.las	NAD83 (National Spatial Reference System 2011)	1116	North American Vertical Datum 1988	5103

DPH-4 Report on Datums (Tiled Data) - continued

File	Horizontal Datum	EPSG Code	Vertical Datum	EPSG Code
14RLU675150.las	NAD83 (National Spatial Reference System 2011)	1116	North American Vertical Datum 1988	5103
14RLU675165.las	NAD83 (National Spatial Reference System 2011)	1116	North American Vertical Datum 1988	5103
14RLU675180.las	NAD83 (National Spatial Reference System 2011)	1116	North American Vertical Datum 1988	5103
14RLU675195.las	NAD83 (National Spatial Reference System 2011)	1116	North American Vertical Datum 1988	5103
14RLU675210.las	NAD83 (National Spatial Reference System 2011)	1116	North American Vertical Datum 1988	5103
14RLU675225.las	NAD83 (National Spatial Reference System 2011)	1116	North American Vertical Datum 1988	5103
14RLU675240.las	NAD83 (National Spatial Reference System 2011)	1116	North American Vertical Datum 1988	5103
14RLU675255.las	NAD83 (National Spatial Reference System 2011)	1116	North American Vertical Datum 1988	5103
14RLU675270.las	NAD83 (National Spatial Reference System 2011)	1116	North American Vertical Datum 1988	5103
14RLU675285.las	NAD83 (National Spatial Reference System 2011)	1116	North American Vertical Datum 1988	5103
14RLU675300.las	NAD83 (National Spatial Reference System 2011)	1116	North American Vertical Datum 1988	5103
14RLU675315.las	NAD83 (National Spatial Reference System 2011)	1116	North American Vertical Datum 1988	5103
14RLU675330.las	NAD83 (National Spatial Reference System 2011)	1116	North American Vertical Datum 1988	5103
14RLU675345.las	NAD83 (National Spatial Reference System 2011)	1116	North American Vertical Datum 1988	5103
14RLU675360.las	NAD83 (National Spatial Reference System 2011)	1116	North American Vertical Datum 1988	5103
14RLU675375.las	NAD83 (National Spatial Reference System 2011)	1116	North American Vertical Datum 1988	5103
14RLU675390.las	NAD83 (National Spatial Reference System 2011)	1116	North American Vertical Datum 1988	5103
14RLU675405.las	NAD83 (National Spatial Reference System 2011)	1116	North American Vertical Datum 1988	5103
14RLU675420.las	NAD83 (National Spatial Reference System 2011)	1116	North American Vertical Datum 1988	5103
14RLU675435.las	NAD83 (National Spatial Reference System 2011)	1116	North American Vertical Datum 1988	5103
14RLU675450.las	NAD83 (National Spatial Reference System 2011)	1116	North American Vertical Datum 1988	5103
14RLU675465.las	NAD83 (National Spatial Reference System 2011)	1116	North American Vertical Datum 1988	5103
14RLU675480.las	NAD83 (National Spatial Reference System 2011)	1116	North American Vertical Datum 1988	5103
14RLU675495.las	NAD83 (National Spatial Reference System 2011)	1116	North American Vertical Datum 1988	5103
14RLU675510.las	NAD83 (National Spatial Reference System 2011)	1116	North American Vertical Datum 1988	5103
14RLU675525.las	NAD83 (National Spatial Reference System 2011)	1116	North American Vertical Datum 1988	5103
14RLU675540.las	NAD83 (National Spatial Reference System 2011)	1116	North American Vertical Datum 1988	5103
14RLU675555.las	NAD83 (National Spatial Reference System 2011)	1116	North American Vertical Datum 1988	5103
14RLU675570.las	NAD83 (National Spatial Reference System 2011)	1116	North American Vertical Datum 1988	5103
14RLU675585.las	NAD83 (National Spatial Reference System 2011)	1116	North American Vertical Datum 1988	5103
14RLU675600.las	NAD83 (National Spatial Reference System 2011)	1116	North American Vertical Datum 1988	5103
14RLU675615.las	NAD83 (National Spatial Reference System 2011)	1116	North American Vertical Datum 1988	5103
14RLU675630.las	NAD83 (National Spatial Reference System 2011)	1116	North American Vertical Datum 1988	5103
14RLU675645.las	NAD83 (National Spatial Reference System 2011)	1116	North American Vertical Datum 1988	5103

DPH-4 Report on Datums (Tiled Data) - continued

File	Horizontal Datum	EPSG Code	Vertical Datum	EPSG Code
14RLU690015.las	NAD83 (National Spatial Reference System 2011)	1116	North American Vertical Datum 1988	5103
14RLU690030.las	NAD83 (National Spatial Reference System 2011)	1116	North American Vertical Datum 1988	5103
14RLU690045.las	NAD83 (National Spatial Reference System 2011)	1116	North American Vertical Datum 1988	5103
14RLU690060.las	NAD83 (National Spatial Reference System 2011)	1116	North American Vertical Datum 1988	5103
14RLU690075.las	NAD83 (National Spatial Reference System 2011)	1116	North American Vertical Datum 1988	5103
14RLU690090.las	NAD83 (National Spatial Reference System 2011)	1116	North American Vertical Datum 1988	5103
14RLU690105.las	NAD83 (National Spatial Reference System 2011)	1116	North American Vertical Datum 1988	5103
14RLU690120.las	NAD83 (National Spatial Reference System 2011)	1116	North American Vertical Datum 1988	5103
14RLU690135.las	NAD83 (National Spatial Reference System 2011)	1116	North American Vertical Datum 1988	5103
14RLU690150.las	NAD83 (National Spatial Reference System 2011)	1116	North American Vertical Datum 1988	5103
14RLU690165.las	NAD83 (National Spatial Reference System 2011)	1116	North American Vertical Datum 1988	5103
14RLU690180.las	NAD83 (National Spatial Reference System 2011)	1116	North American Vertical Datum 1988	5103
14RLU690195.las	NAD83 (National Spatial Reference System 2011)	1116	North American Vertical Datum 1988	5103
14RLU690210.las	NAD83 (National Spatial Reference System 2011)	1116	North American Vertical Datum 1988	5103
14RLU690225.las	NAD83 (National Spatial Reference System 2011)	1116	North American Vertical Datum 1988	5103
14RLU690240.las	NAD83 (National Spatial Reference System 2011)	1116	North American Vertical Datum 1988	5103
14RLU690255.las	NAD83 (National Spatial Reference System 2011)	1116	North American Vertical Datum 1988	5103
14RLU690270.las	NAD83 (National Spatial Reference System 2011)	1116	North American Vertical Datum 1988	5103
14RLU690285.las	NAD83 (National Spatial Reference System 2011)	1116	North American Vertical Datum 1988	5103
14RLU690300.las	NAD83 (National Spatial Reference System 2011)	1116	North American Vertical Datum 1988	5103
14RLU690315.las	NAD83 (National Spatial Reference System 2011)	1116	North American Vertical Datum 1988	5103
14RLU690330.las	NAD83 (National Spatial Reference System 2011)	1116	North American Vertical Datum 1988	5103
14RLU690345.las	NAD83 (National Spatial Reference System 2011)	1116	North American Vertical Datum 1988	5103
14RLU690360.las	NAD83 (National Spatial Reference System 2011)	1116	North American Vertical Datum 1988	5103
14RLU690375.las	NAD83 (National Spatial Reference System 2011)	1116	North American Vertical Datum 1988	5103
14RLU690390.las	NAD83 (National Spatial Reference System 2011)	1116	North American Vertical Datum 1988	5103
14RLU690405.las	NAD83 (National Spatial Reference System 2011)	1116	North American Vertical Datum 1988	5103
14RLU690420.las	NAD83 (National Spatial Reference System 2011)	1116	North American Vertical Datum 1988	5103
14RLU690435.las	NAD83 (National Spatial Reference System 2011)	1116	North American Vertical Datum 1988	5103
14RLU690450.las	NAD83 (National Spatial Reference System 2011)	1116	North American Vertical Datum 1988	5103
14RLU690465.las	NAD83 (National Spatial Reference System 2011)	1116	North American Vertical Datum 1988	5103
14RLU690480.las	NAD83 (National Spatial Reference System 2011)	1116	North American Vertical Datum 1988	5103
14RLU690495.las	NAD83 (National Spatial Reference System 2011)	1116	North American Vertical Datum 1988	5103
14RLU690510.las	NAD83 (National Spatial Reference System 2011)	1116	North American Vertical Datum 1988	5103

DPH-4 Report on Datums (Tiled Data) - continued

File	Horizontal Datum	EPSG Code	Vertical Datum	EPSG Code
14RLU690525.las	NAD83 (National Spatial Reference System 2011)	1116	North American Vertical Datum 1988	5103
14RLU690540.las	NAD83 (National Spatial Reference System 2011)	1116	North American Vertical Datum 1988	5103
14RLU690555.las	NAD83 (National Spatial Reference System 2011)	1116	North American Vertical Datum 1988	5103
14RLU690570.las	NAD83 (National Spatial Reference System 2011)	1116	North American Vertical Datum 1988	5103
14RLU690585.las	NAD83 (National Spatial Reference System 2011)	1116	North American Vertical Datum 1988	5103
14RLU690600.las	NAD83 (National Spatial Reference System 2011)	1116	North American Vertical Datum 1988	5103
14RLU690615.las	NAD83 (National Spatial Reference System 2011)	1116	North American Vertical Datum 1988	5103
14RLU690630.las	NAD83 (National Spatial Reference System 2011)	1116	North American Vertical Datum 1988	5103
14RLU690645.las	NAD83 (National Spatial Reference System 2011)	1116	North American Vertical Datum 1988	5103
14RLU705015.las	NAD83 (National Spatial Reference System 2011)	1116	North American Vertical Datum 1988	5103
14RLU705030.las	NAD83 (National Spatial Reference System 2011)	1116	North American Vertical Datum 1988	5103
14RLU705045.las	NAD83 (National Spatial Reference System 2011)	1116	North American Vertical Datum 1988	5103
14RLU705060.las	NAD83 (National Spatial Reference System 2011)	1116	North American Vertical Datum 1988	5103
14RLU705075.las	NAD83 (National Spatial Reference System 2011)	1116	North American Vertical Datum 1988	5103
14RLU705090.las	NAD83 (National Spatial Reference System 2011)	1116	North American Vertical Datum 1988	5103
14RLU705105.las	NAD83 (National Spatial Reference System 2011)	1116	North American Vertical Datum 1988	5103
14RLU705120.las	NAD83 (National Spatial Reference System 2011)	1116	North American Vertical Datum 1988	5103
14RLU705135.las	NAD83 (National Spatial Reference System 2011)	1116	North American Vertical Datum 1988	5103
14RLU705150.las	NAD83 (National Spatial Reference System 2011)	1116	North American Vertical Datum 1988	5103
14RLU705165.las	NAD83 (National Spatial Reference System 2011)	1116	North American Vertical Datum 1988	5103
14RLU705180.las	NAD83 (National Spatial Reference System 2011)	1116	North American Vertical Datum 1988	5103
14RLU705195.las	NAD83 (National Spatial Reference System 2011)	1116	North American Vertical Datum 1988	5103
14RLU705210.las	NAD83 (National Spatial Reference System 2011)	1116	North American Vertical Datum 1988	5103
14RLU705225.las	NAD83 (National Spatial Reference System 2011)	1116	North American Vertical Datum 1988	5103
14RLU705240.las	NAD83 (National Spatial Reference System 2011)	1116	North American Vertical Datum 1988	5103
14RLU705255.las	NAD83 (National Spatial Reference System 2011)	1116	North American Vertical Datum 1988	5103
14RLU705270.las	NAD83 (National Spatial Reference System 2011)	1116	North American Vertical Datum 1988	5103
14RLU705285.las	NAD83 (National Spatial Reference System 2011)	1116	North American Vertical Datum 1988	5103
14RLU705300.las	NAD83 (National Spatial Reference System 2011)	1116	North American Vertical Datum 1988	5103
14RLU705315.las	NAD83 (National Spatial Reference System 2011)	1116	North American Vertical Datum 1988	5103
14RLU705330.las	NAD83 (National Spatial Reference System 2011)	1116	North American Vertical Datum 1988	5103
14RLU705345.las	NAD83 (National Spatial Reference System 2011)	1116	North American Vertical Datum 1988	5103
14RLU705360.las	NAD83 (National Spatial Reference System 2011)	1116	North American Vertical Datum 1988	5103
14RLU705375.las	NAD83 (National Spatial Reference System 2011)	1116	North American Vertical Datum 1988	5103

DPH-4 Report on Datums (Tiled Data) - continued

File	Horizontal Datum	EPSG Code	Vertical Datum	EPSG Code
14RLU705390.las	NAD83 (National Spatial Reference System 2011)	1116	North American Vertical Datum 1988	5103
14RLU705405.las	NAD83 (National Spatial Reference System 2011)	1116	North American Vertical Datum 1988	5103
14RLU705420.las	NAD83 (National Spatial Reference System 2011)	1116	North American Vertical Datum 1988	5103
14RLU705435.las	NAD83 (National Spatial Reference System 2011)	1116	North American Vertical Datum 1988	5103
14RLU705450.las	NAD83 (National Spatial Reference System 2011)	1116	North American Vertical Datum 1988	5103
14RLU705465.las	NAD83 (National Spatial Reference System 2011)	1116	North American Vertical Datum 1988	5103
14RLU705480.las	NAD83 (National Spatial Reference System 2011)	1116	North American Vertical Datum 1988	5103
14RLU705495.las	NAD83 (National Spatial Reference System 2011)	1116	North American Vertical Datum 1988	5103
14RLU705510.las	NAD83 (National Spatial Reference System 2011)	1116	North American Vertical Datum 1988	5103
14RLU705525.las	NAD83 (National Spatial Reference System 2011)	1116	North American Vertical Datum 1988	5103
14RLU705540.las	NAD83 (National Spatial Reference System 2011)	1116	North American Vertical Datum 1988	5103
14RLU705555.las	NAD83 (National Spatial Reference System 2011)	1116	North American Vertical Datum 1988	5103
14RLU705570.las	NAD83 (National Spatial Reference System 2011)	1116	North American Vertical Datum 1988	5103
14RLU705585.las	NAD83 (National Spatial Reference System 2011)	1116	North American Vertical Datum 1988	5103
14RLU705600.las	NAD83 (National Spatial Reference System 2011)	1116	North American Vertical Datum 1988	5103
14RLU705615.las	NAD83 (National Spatial Reference System 2011)	1116	North American Vertical Datum 1988	5103
14RLU705630.las	NAD83 (National Spatial Reference System 2011)	1116	North American Vertical Datum 1988	5103
14RLU705645.las	NAD83 (National Spatial Reference System 2011)	1116	North American Vertical Datum 1988	5103
14RLU720015.las	NAD83 (National Spatial Reference System 2011)	1116	North American Vertical Datum 1988	5103
14RLU720030.las	NAD83 (National Spatial Reference System 2011)	1116	North American Vertical Datum 1988	5103
14RLU720045.las	NAD83 (National Spatial Reference System 2011)	1116	North American Vertical Datum 1988	5103
14RLU720060.las	NAD83 (National Spatial Reference System 2011)	1116	North American Vertical Datum 1988	5103
14RLU720075.las	NAD83 (National Spatial Reference System 2011)	1116	North American Vertical Datum 1988	5103
14RLU720090.las	NAD83 (National Spatial Reference System 2011)	1116	North American Vertical Datum 1988	5103
14RLU720105.las	NAD83 (National Spatial Reference System 2011)	1116	North American Vertical Datum 1988	5103
14RLU720120.las	NAD83 (National Spatial Reference System 2011)	1116	North American Vertical Datum 1988	5103
14RLU720135.las	NAD83 (National Spatial Reference System 2011)	1116	North American Vertical Datum 1988	5103
14RLU720150.las	NAD83 (National Spatial Reference System 2011)	1116	North American Vertical Datum 1988	5103
14RLU720165.las	NAD83 (National Spatial Reference System 2011)	1116	North American Vertical Datum 1988	5103
14RLU720180.las	NAD83 (National Spatial Reference System 2011)	1116	North American Vertical Datum 1988	5103
14RLU720195.las	NAD83 (National Spatial Reference System 2011)	1116	North American Vertical Datum 1988	5103
14RLU720210.las	NAD83 (National Spatial Reference System 2011)	1116	North American Vertical Datum 1988	5103
14RLU720225.las	NAD83 (National Spatial Reference System 2011)	1116	North American Vertical Datum 1988	5103
14RLU720240.las	NAD83 (National Spatial Reference System 2011)	1116	North American Vertical Datum 1988	5103

DPH-4 Report on Datums (Tiled Data) - continued

File	Horizontal Datum	EPSG Code	Vertical Datum	EPSG Code
14RLU720255.las	NAD83 (National Spatial Reference System 2011)	1116	North American Vertical Datum 1988	5103
14RLU720270.las	NAD83 (National Spatial Reference System 2011)	1116	North American Vertical Datum 1988	5103
14RLU720285.las	NAD83 (National Spatial Reference System 2011)	1116	North American Vertical Datum 1988	5103
14RLU720300.las	NAD83 (National Spatial Reference System 2011)	1116	North American Vertical Datum 1988	5103
14RLU720315.las	NAD83 (National Spatial Reference System 2011)	1116	North American Vertical Datum 1988	5103
14RLU720330.las	NAD83 (National Spatial Reference System 2011)	1116	North American Vertical Datum 1988	5103
14RLU720345.las	NAD83 (National Spatial Reference System 2011)	1116	North American Vertical Datum 1988	5103
14RLU720360.las	NAD83 (National Spatial Reference System 2011)	1116	North American Vertical Datum 1988	5103
14RLU720375.las	NAD83 (National Spatial Reference System 2011)	1116	North American Vertical Datum 1988	5103
14RLU720390.las	NAD83 (National Spatial Reference System 2011)	1116	North American Vertical Datum 1988	5103
14RLU720405.las	NAD83 (National Spatial Reference System 2011)	1116	North American Vertical Datum 1988	5103
14RLU720420.las	NAD83 (National Spatial Reference System 2011)	1116	North American Vertical Datum 1988	5103
14RLU720435.las	NAD83 (National Spatial Reference System 2011)	1116	North American Vertical Datum 1988	5103
14RLU720450.las	NAD83 (National Spatial Reference System 2011)	1116	North American Vertical Datum 1988	5103
14RLU720465.las	NAD83 (National Spatial Reference System 2011)	1116	North American Vertical Datum 1988	5103
14RLU720480.las	NAD83 (National Spatial Reference System 2011)	1116	North American Vertical Datum 1988	5103
14RLU720495.las	NAD83 (National Spatial Reference System 2011)	1116	North American Vertical Datum 1988	5103
14RLU720510.las	NAD83 (National Spatial Reference System 2011)	1116	North American Vertical Datum 1988	5103
14RLU720525.las	NAD83 (National Spatial Reference System 2011)	1116	North American Vertical Datum 1988	5103
14RLU720540.las	NAD83 (National Spatial Reference System 2011)	1116	North American Vertical Datum 1988	5103
14RLU720555.las	NAD83 (National Spatial Reference System 2011)	1116	North American Vertical Datum 1988	5103
14RLU720570.las	NAD83 (National Spatial Reference System 2011)	1116	North American Vertical Datum 1988	5103
14RLU720585.las	NAD83 (National Spatial Reference System 2011)	1116	North American Vertical Datum 1988	5103
14RLU720600.las	NAD83 (National Spatial Reference System 2011)	1116	North American Vertical Datum 1988	5103
14RLU720615.las	NAD83 (National Spatial Reference System 2011)	1116	North American Vertical Datum 1988	5103
14RLU720630.las	NAD83 (National Spatial Reference System 2011)	1116	North American Vertical Datum 1988	5103
14RLU720645.las	NAD83 (National Spatial Reference System 2011)	1116	North American Vertical Datum 1988	5103
14RLU735015.las	NAD83 (National Spatial Reference System 2011)	1116	North American Vertical Datum 1988	5103
14RLU735030.las	NAD83 (National Spatial Reference System 2011)	1116	North American Vertical Datum 1988	5103
14RLU735045.las	NAD83 (National Spatial Reference System 2011)	1116	North American Vertical Datum 1988	5103
14RLU735060.las	NAD83 (National Spatial Reference System 2011)	1116	North American Vertical Datum 1988	5103
14RLU735075.las	NAD83 (National Spatial Reference System 2011)	1116	North American Vertical Datum 1988	5103
14RLU735090.las	NAD83 (National Spatial Reference System 2011)	1116	North American Vertical Datum 1988	5103
14RLU735105.las	NAD83 (National Spatial Reference System 2011)	1116	North American Vertical Datum 1988	5103

DPH-4 Report on Datums (Tiled Data) - continued

File	Horizontal Datum	EPSG Code	Vertical Datum	EPSG Code
14RLU735120.las	NAD83 (National Spatial Reference System 2011)	1116	North American Vertical Datum 1988	5103
14RLU735135.las	NAD83 (National Spatial Reference System 2011)	1116	North American Vertical Datum 1988	5103
14RLU735150.las	NAD83 (National Spatial Reference System 2011)	1116	North American Vertical Datum 1988	5103
14RLU735165.las	NAD83 (National Spatial Reference System 2011)	1116	North American Vertical Datum 1988	5103
14RLU735180.las	NAD83 (National Spatial Reference System 2011)	1116	North American Vertical Datum 1988	5103
14RLU735195.las	NAD83 (National Spatial Reference System 2011)	1116	North American Vertical Datum 1988	5103
14RLU735210.las	NAD83 (National Spatial Reference System 2011)	1116	North American Vertical Datum 1988	5103
14RLU735225.las	NAD83 (National Spatial Reference System 2011)	1116	North American Vertical Datum 1988	5103
14RLU735240.las	NAD83 (National Spatial Reference System 2011)	1116	North American Vertical Datum 1988	5103
14RLU735255.las	NAD83 (National Spatial Reference System 2011)	1116	North American Vertical Datum 1988	5103
14RLU735270.las	NAD83 (National Spatial Reference System 2011)	1116	North American Vertical Datum 1988	5103
14RLU735285.las	NAD83 (National Spatial Reference System 2011)	1116	North American Vertical Datum 1988	5103
14RLU735300.las	NAD83 (National Spatial Reference System 2011)	1116	North American Vertical Datum 1988	5103
14RLU735315.las	NAD83 (National Spatial Reference System 2011)	1116	North American Vertical Datum 1988	5103
14RLU735330.las	NAD83 (National Spatial Reference System 2011)	1116	North American Vertical Datum 1988	5103
14RLU735345.las	NAD83 (National Spatial Reference System 2011)	1116	North American Vertical Datum 1988	5103
14RLU735360.las	NAD83 (National Spatial Reference System 2011)	1116	North American Vertical Datum 1988	5103
14RLU735375.las	NAD83 (National Spatial Reference System 2011)	1116	North American Vertical Datum 1988	5103
14RLU735390.las	NAD83 (National Spatial Reference System 2011)	1116	North American Vertical Datum 1988	5103
14RLU735405.las	NAD83 (National Spatial Reference System 2011)	1116	North American Vertical Datum 1988	5103
14RLU735420.las	NAD83 (National Spatial Reference System 2011)	1116	North American Vertical Datum 1988	5103
14RLU735435.las	NAD83 (National Spatial Reference System 2011)	1116	North American Vertical Datum 1988	5103
14RLU735450.las	NAD83 (National Spatial Reference System 2011)	1116	North American Vertical Datum 1988	5103
14RLU735465.las	NAD83 (National Spatial Reference System 2011)	1116	North American Vertical Datum 1988	5103
14RLU735480.las	NAD83 (National Spatial Reference System 2011)	1116	North American Vertical Datum 1988	5103
14RLU735495.las	NAD83 (National Spatial Reference System 2011)	1116	North American Vertical Datum 1988	5103
14RLU735510.las	NAD83 (National Spatial Reference System 2011)	1116	North American Vertical Datum 1988	5103
14RLU735525.las	NAD83 (National Spatial Reference System 2011)	1116	North American Vertical Datum 1988	5103
14RLU735540.las	NAD83 (National Spatial Reference System 2011)	1116	North American Vertical Datum 1988	5103
14RLU735555.las	NAD83 (National Spatial Reference System 2011)	1116	North American Vertical Datum 1988	5103
14RLU735570.las	NAD83 (National Spatial Reference System 2011)	1116	North American Vertical Datum 1988	5103
14RLU735585.las	NAD83 (National Spatial Reference System 2011)	1116	North American Vertical Datum 1988	5103
14RLU735600.las	NAD83 (National Spatial Reference System 2011)	1116	North American Vertical Datum 1988	5103
14RLU735615.las	NAD83 (National Spatial Reference System 2011)	1116	North American Vertical Datum 1988	5103

DPH-4 Report on Datums (Tiled Data) - continued

File	Horizontal Datum	EPSG Code	Vertical Datum	EPSG Code
14RLU735630.las	NAD83 (National Spatial Reference System 2011)	1116	North American Vertical Datum 1988	5103
14RLU735645.las	NAD83 (National Spatial Reference System 2011)	1116	North American Vertical Datum 1988	5103
14RLU750015.las	NAD83 (National Spatial Reference System 2011)	1116	North American Vertical Datum 1988	5103
14RLU750030.las	NAD83 (National Spatial Reference System 2011)	1116	North American Vertical Datum 1988	5103
14RLU750045.las	NAD83 (National Spatial Reference System 2011)	1116	North American Vertical Datum 1988	5103
14RLU750060.las	NAD83 (National Spatial Reference System 2011)	1116	North American Vertical Datum 1988	5103
14RLU750075.las	NAD83 (National Spatial Reference System 2011)	1116	North American Vertical Datum 1988	5103
14RLU750090.las	NAD83 (National Spatial Reference System 2011)	1116	North American Vertical Datum 1988	5103
14RLU750105.las	NAD83 (National Spatial Reference System 2011)	1116	North American Vertical Datum 1988	5103
14RLU750120.las	NAD83 (National Spatial Reference System 2011)	1116	North American Vertical Datum 1988	5103
14RLU750135.las	NAD83 (National Spatial Reference System 2011)	1116	North American Vertical Datum 1988	5103
14RLU750150.las	NAD83 (National Spatial Reference System 2011)	1116	North American Vertical Datum 1988	5103
14RLU750165.las	NAD83 (National Spatial Reference System 2011)	1116	North American Vertical Datum 1988	5103
14RLU750180.las	NAD83 (National Spatial Reference System 2011)	1116	North American Vertical Datum 1988	5103
14RLU750195.las	NAD83 (National Spatial Reference System 2011)	1116	North American Vertical Datum 1988	5103
14RLU750210.las	NAD83 (National Spatial Reference System 2011)	1116	North American Vertical Datum 1988	5103
14RLU750225.las	NAD83 (National Spatial Reference System 2011)	1116	North American Vertical Datum 1988	5103
14RLU750240.las	NAD83 (National Spatial Reference System 2011)	1116	North American Vertical Datum 1988	5103
14RLU750255.las	NAD83 (National Spatial Reference System 2011)	1116	North American Vertical Datum 1988	5103
14RLU750270.las	NAD83 (National Spatial Reference System 2011)	1116	North American Vertical Datum 1988	5103
14RLU750285.las	NAD83 (National Spatial Reference System 2011)	1116	North American Vertical Datum 1988	5103
14RLU750300.las	NAD83 (National Spatial Reference System 2011)	1116	North American Vertical Datum 1988	5103
14RLU750315.las	NAD83 (National Spatial Reference System 2011)	1116	North American Vertical Datum 1988	5103
14RLU750330.las	NAD83 (National Spatial Reference System 2011)	1116	North American Vertical Datum 1988	5103
14RLU750345.las	NAD83 (National Spatial Reference System 2011)	1116	North American Vertical Datum 1988	5103
14RLU750360.las	NAD83 (National Spatial Reference System 2011)	1116	North American Vertical Datum 1988	5103
14RLU750375.las	NAD83 (National Spatial Reference System 2011)	1116	North American Vertical Datum 1988	5103
14RLU750390.las	NAD83 (National Spatial Reference System 2011)	1116	North American Vertical Datum 1988	5103
14RLU750405.las	NAD83 (National Spatial Reference System 2011)	1116	North American Vertical Datum 1988	5103
14RLU750420.las	NAD83 (National Spatial Reference System 2011)	1116	North American Vertical Datum 1988	5103
14RLU750435.las	NAD83 (National Spatial Reference System 2011)	1116	North American Vertical Datum 1988	5103
14RLU750450.las	NAD83 (National Spatial Reference System 2011)	1116	North American Vertical Datum 1988	5103
14RLU750465.las	NAD83 (National Spatial Reference System 2011)	1116	North American Vertical Datum 1988	5103
14RLU750480.las	NAD83 (National Spatial Reference System 2011)	1116	North American Vertical Datum 1988	5103

DPH-4 Report on Datums (Tiled Data) - continued

File	Horizontal Datum	EPSG Code	Vertical Datum	EPSG Code
14RLU750495.las	NAD83 (National Spatial Reference System 2011)	1116	North American Vertical Datum 1988	5103
14RLU750510.las	NAD83 (National Spatial Reference System 2011)	1116	North American Vertical Datum 1988	5103
14RLU750525.las	NAD83 (National Spatial Reference System 2011)	1116	North American Vertical Datum 1988	5103
14RLU750540.las	NAD83 (National Spatial Reference System 2011)	1116	North American Vertical Datum 1988	5103
14RLU750555.las	NAD83 (National Spatial Reference System 2011)	1116	North American Vertical Datum 1988	5103
14RLU750570.las	NAD83 (National Spatial Reference System 2011)	1116	North American Vertical Datum 1988	5103
14RLU750585.las	NAD83 (National Spatial Reference System 2011)	1116	North American Vertical Datum 1988	5103
14RLU750600.las	NAD83 (National Spatial Reference System 2011)	1116	North American Vertical Datum 1988	5103
14RLU750615.las	NAD83 (National Spatial Reference System 2011)	1116	North American Vertical Datum 1988	5103
14RLU750630.las	NAD83 (National Spatial Reference System 2011)	1116	North American Vertical Datum 1988	5103
14RLU750645.las	NAD83 (National Spatial Reference System 2011)	1116	North American Vertical Datum 1988	5103
14RLU765015.las	NAD83 (National Spatial Reference System 2011)	1116	North American Vertical Datum 1988	5103
14RLU765030.las	NAD83 (National Spatial Reference System 2011)	1116	North American Vertical Datum 1988	5103
14RLU765045.las	NAD83 (National Spatial Reference System 2011)	1116	North American Vertical Datum 1988	5103
14RLU765060.las	NAD83 (National Spatial Reference System 2011)	1116	North American Vertical Datum 1988	5103
14RLU765075.las	NAD83 (National Spatial Reference System 2011)	1116	North American Vertical Datum 1988	5103
14RLU765090.las	NAD83 (National Spatial Reference System 2011)	1116	North American Vertical Datum 1988	5103
14RLU765105.las	NAD83 (National Spatial Reference System 2011)	1116	North American Vertical Datum 1988	5103
14RLU765120.las	NAD83 (National Spatial Reference System 2011)	1116	North American Vertical Datum 1988	5103
14RLU765135.las	NAD83 (National Spatial Reference System 2011)	1116	North American Vertical Datum 1988	5103
14RLU765150.las	NAD83 (National Spatial Reference System 2011)	1116	North American Vertical Datum 1988	5103
14RLU765165.las	NAD83 (National Spatial Reference System 2011)	1116	North American Vertical Datum 1988	5103
14RLU765180.las	NAD83 (National Spatial Reference System 2011)	1116	North American Vertical Datum 1988	5103
14RLU765195.las	NAD83 (National Spatial Reference System 2011)	1116	North American Vertical Datum 1988	5103
14RLU765210.las	NAD83 (National Spatial Reference System 2011)	1116	North American Vertical Datum 1988	5103
14RLU765225.las	NAD83 (National Spatial Reference System 2011)	1116	North American Vertical Datum 1988	5103
14RLU765240.las	NAD83 (National Spatial Reference System 2011)	1116	North American Vertical Datum 1988	5103
14RLU765255.las	NAD83 (National Spatial Reference System 2011)	1116	North American Vertical Datum 1988	5103
14RLU765270.las	NAD83 (National Spatial Reference System 2011)	1116	North American Vertical Datum 1988	5103
14RLU765285.las	NAD83 (National Spatial Reference System 2011)	1116	North American Vertical Datum 1988	5103
14RLU765300.las	NAD83 (National Spatial Reference System 2011)	1116	North American Vertical Datum 1988	5103
14RLU765315.las	NAD83 (National Spatial Reference System 2011)	1116	North American Vertical Datum 1988	5103
14RLU765330.las	NAD83 (National Spatial Reference System 2011)	1116	North American Vertical Datum 1988	5103
14RLU765345.las	NAD83 (National Spatial Reference System 2011)	1116	North American Vertical Datum 1988	5103

DPH-4 Report on Datums (Tiled Data) - continued

File	Horizontal Datum	EPSG Code	Vertical Datum	EPSG Code
14RLU765360.las	NAD83 (National Spatial Reference System 2011)	1116	North American Vertical Datum 1988	5103
14RLU765375.las	NAD83 (National Spatial Reference System 2011)	1116	North American Vertical Datum 1988	5103
14RLU765390.las	NAD83 (National Spatial Reference System 2011)	1116	North American Vertical Datum 1988	5103
14RLU765405.las	NAD83 (National Spatial Reference System 2011)	1116	North American Vertical Datum 1988	5103
14RLU765420.las	NAD83 (National Spatial Reference System 2011)	1116	North American Vertical Datum 1988	5103
14RLU765435.las	NAD83 (National Spatial Reference System 2011)	1116	North American Vertical Datum 1988	5103
14RLU765450.las	NAD83 (National Spatial Reference System 2011)	1116	North American Vertical Datum 1988	5103
14RLU765465.las	NAD83 (National Spatial Reference System 2011)	1116	North American Vertical Datum 1988	5103
14RLU765480.las	NAD83 (National Spatial Reference System 2011)	1116	North American Vertical Datum 1988	5103
14RLU765495.las	NAD83 (National Spatial Reference System 2011)	1116	North American Vertical Datum 1988	5103
14RLU765510.las	NAD83 (National Spatial Reference System 2011)	1116	North American Vertical Datum 1988	5103
14RLU765525.las	NAD83 (National Spatial Reference System 2011)	1116	North American Vertical Datum 1988	5103
14RLU765540.las	NAD83 (National Spatial Reference System 2011)	1116	North American Vertical Datum 1988	5103
14RLU765555.las	NAD83 (National Spatial Reference System 2011)	1116	North American Vertical Datum 1988	5103
14RLU765570.las	NAD83 (National Spatial Reference System 2011)	1116	North American Vertical Datum 1988	5103
14RLU765585.las	NAD83 (National Spatial Reference System 2011)	1116	North American Vertical Datum 1988	5103
14RLU765600.las	NAD83 (National Spatial Reference System 2011)	1116	North American Vertical Datum 1988	5103
14RLU765615.las	NAD83 (National Spatial Reference System 2011)	1116	North American Vertical Datum 1988	5103
14RLU765630.las	NAD83 (National Spatial Reference System 2011)	1116	North American Vertical Datum 1988	5103
14RLU765645.las	NAD83 (National Spatial Reference System 2011)	1116	North American Vertical Datum 1988	5103
14RLU780015.las	NAD83 (National Spatial Reference System 2011)	1116	North American Vertical Datum 1988	5103
14RLU780030.las	NAD83 (National Spatial Reference System 2011)	1116	North American Vertical Datum 1988	5103
14RLU780045.las	NAD83 (National Spatial Reference System 2011)	1116	North American Vertical Datum 1988	5103
14RLU780060.las	NAD83 (National Spatial Reference System 2011)	1116	North American Vertical Datum 1988	5103
14RLU780075.las	NAD83 (National Spatial Reference System 2011)	1116	North American Vertical Datum 1988	5103
14RLU780090.las	NAD83 (National Spatial Reference System 2011)	1116	North American Vertical Datum 1988	5103
14RLU780105.las	NAD83 (National Spatial Reference System 2011)	1116	North American Vertical Datum 1988	5103
14RLU780120.las	NAD83 (National Spatial Reference System 2011)	1116	North American Vertical Datum 1988	5103
14RLU780135.las	NAD83 (National Spatial Reference System 2011)	1116	North American Vertical Datum 1988	5103
14RLU780150.las	NAD83 (National Spatial Reference System 2011)	1116	North American Vertical Datum 1988	5103
14RLU780165.las	NAD83 (National Spatial Reference System 2011)	1116	North American Vertical Datum 1988	5103
14RLU780180.las	NAD83 (National Spatial Reference System 2011)	1116	North American Vertical Datum 1988	5103
14RLU780195.las	NAD83 (National Spatial Reference System 2011)	1116	North American Vertical Datum 1988	5103
14RLU780210.las	NAD83 (National Spatial Reference System 2011)	1116	North American Vertical Datum 1988	5103

DPH-4 Report on Datums (Tiled Data) - continued

File	Horizontal Datum	EPSG Code	Vertical Datum	EPSG Code
14RLU780225.las	NAD83 (National Spatial Reference System 2011)	1116	North American Vertical Datum 1988	5103
14RLU780240.las	NAD83 (National Spatial Reference System 2011)	1116	North American Vertical Datum 1988	5103
14RLU780255.las	NAD83 (National Spatial Reference System 2011)	1116	North American Vertical Datum 1988	5103
14RLU780270.las	NAD83 (National Spatial Reference System 2011)	1116	North American Vertical Datum 1988	5103
14RLU780285.las	NAD83 (National Spatial Reference System 2011)	1116	North American Vertical Datum 1988	5103
14RLU780300.las	NAD83 (National Spatial Reference System 2011)	1116	North American Vertical Datum 1988	5103
14RLU780315.las	NAD83 (National Spatial Reference System 2011)	1116	North American Vertical Datum 1988	5103
14RLU780330.las	NAD83 (National Spatial Reference System 2011)	1116	North American Vertical Datum 1988	5103
14RLU780345.las	NAD83 (National Spatial Reference System 2011)	1116	North American Vertical Datum 1988	5103
14RLU780360.las	NAD83 (National Spatial Reference System 2011)	1116	North American Vertical Datum 1988	5103
14RLU780375.las	NAD83 (National Spatial Reference System 2011)	1116	North American Vertical Datum 1988	5103
14RLU780390.las	NAD83 (National Spatial Reference System 2011)	1116	North American Vertical Datum 1988	5103
14RLU780405.las	NAD83 (National Spatial Reference System 2011)	1116	North American Vertical Datum 1988	5103
14RLU780420.las	NAD83 (National Spatial Reference System 2011)	1116	North American Vertical Datum 1988	5103
14RLU780435.las	NAD83 (National Spatial Reference System 2011)	1116	North American Vertical Datum 1988	5103
14RLU780450.las	NAD83 (National Spatial Reference System 2011)	1116	North American Vertical Datum 1988	5103
14RLU780465.las	NAD83 (National Spatial Reference System 2011)	1116	North American Vertical Datum 1988	5103
14RLU780480.las	NAD83 (National Spatial Reference System 2011)	1116	North American Vertical Datum 1988	5103
14RLU780495.las	NAD83 (National Spatial Reference System 2011)	1116	North American Vertical Datum 1988	5103
14RLU780510.las	NAD83 (National Spatial Reference System 2011)	1116	North American Vertical Datum 1988	5103
14RLU780525.las	NAD83 (National Spatial Reference System 2011)	1116	North American Vertical Datum 1988	5103
14RLU780540.las	NAD83 (National Spatial Reference System 2011)	1116	North American Vertical Datum 1988	5103
14RLU780555.las	NAD83 (National Spatial Reference System 2011)	1116	North American Vertical Datum 1988	5103
14RLU780570.las	NAD83 (National Spatial Reference System 2011)	1116	North American Vertical Datum 1988	5103
14RLU780585.las	NAD83 (National Spatial Reference System 2011)	1116	North American Vertical Datum 1988	5103
14RLU780600.las	NAD83 (National Spatial Reference System 2011)	1116	North American Vertical Datum 1988	5103
14RLU780615.las	NAD83 (National Spatial Reference System 2011)	1116	North American Vertical Datum 1988	5103
14RLU780630.las	NAD83 (National Spatial Reference System 2011)	1116	North American Vertical Datum 1988	5103
14RLU780645.las	NAD83 (National Spatial Reference System 2011)	1116	North American Vertical Datum 1988	5103
14RLU795015.las	NAD83 (National Spatial Reference System 2011)	1116	North American Vertical Datum 1988	5103
14RLU795030.las	NAD83 (National Spatial Reference System 2011)	1116	North American Vertical Datum 1988	5103
14RLU795045.las	NAD83 (National Spatial Reference System 2011)	1116	North American Vertical Datum 1988	5103
14RLU795060.las	NAD83 (National Spatial Reference System 2011)	1116	North American Vertical Datum 1988	5103
14RLU795075.las	NAD83 (National Spatial Reference System 2011)	1116	North American Vertical Datum 1988	5103

DPH-4 Report on Datums (Tiled Data) - continued

File	Horizontal Datum	EPSG Code	Vertical Datum	EPSG Code
14RLU795090.las	NAD83 (National Spatial Reference System 2011)	1116	North American Vertical Datum 1988	5103
14RLU795105.las	NAD83 (National Spatial Reference System 2011)	1116	North American Vertical Datum 1988	5103
14RLU795120.las	NAD83 (National Spatial Reference System 2011)	1116	North American Vertical Datum 1988	5103
14RLU795135.las	NAD83 (National Spatial Reference System 2011)	1116	North American Vertical Datum 1988	5103
14RLU795150.las	NAD83 (National Spatial Reference System 2011)	1116	North American Vertical Datum 1988	5103
14RLU795165.las	NAD83 (National Spatial Reference System 2011)	1116	North American Vertical Datum 1988	5103
14RLU795180.las	NAD83 (National Spatial Reference System 2011)	1116	North American Vertical Datum 1988	5103
14RLU795195.las	NAD83 (National Spatial Reference System 2011)	1116	North American Vertical Datum 1988	5103
14RLU795210.las	NAD83 (National Spatial Reference System 2011)	1116	North American Vertical Datum 1988	5103
14RLU795225.las	NAD83 (National Spatial Reference System 2011)	1116	North American Vertical Datum 1988	5103
14RLU795240.las	NAD83 (National Spatial Reference System 2011)	1116	North American Vertical Datum 1988	5103
14RLU795255.las	NAD83 (National Spatial Reference System 2011)	1116	North American Vertical Datum 1988	5103
14RLU795270.las	NAD83 (National Spatial Reference System 2011)	1116	North American Vertical Datum 1988	5103
14RLU795285.las	NAD83 (National Spatial Reference System 2011)	1116	North American Vertical Datum 1988	5103
14RLU795300.las	NAD83 (National Spatial Reference System 2011)	1116	North American Vertical Datum 1988	5103
14RLU795315.las	NAD83 (National Spatial Reference System 2011)	1116	North American Vertical Datum 1988	5103
14RLU795330.las	NAD83 (National Spatial Reference System 2011)	1116	North American Vertical Datum 1988	5103
14RLU795345.las	NAD83 (National Spatial Reference System 2011)	1116	North American Vertical Datum 1988	5103
14RLU795360.las	NAD83 (National Spatial Reference System 2011)	1116	North American Vertical Datum 1988	5103
14RLU795375.las	NAD83 (National Spatial Reference System 2011)	1116	North American Vertical Datum 1988	5103
14RLU795390.las	NAD83 (National Spatial Reference System 2011)	1116	North American Vertical Datum 1988	5103
14RLU795405.las	NAD83 (National Spatial Reference System 2011)	1116	North American Vertical Datum 1988	5103
14RLU795420.las	NAD83 (National Spatial Reference System 2011)	1116	North American Vertical Datum 1988	5103
14RLU795435.las	NAD83 (National Spatial Reference System 2011)	1116	North American Vertical Datum 1988	5103
14RLU795450.las	NAD83 (National Spatial Reference System 2011)	1116	North American Vertical Datum 1988	5103
14RLU795465.las	NAD83 (National Spatial Reference System 2011)	1116	North American Vertical Datum 1988	5103
14RLU795480.las	NAD83 (National Spatial Reference System 2011)	1116	North American Vertical Datum 1988	5103
14RLU795495.las	NAD83 (National Spatial Reference System 2011)	1116	North American Vertical Datum 1988	5103
14RLU795510.las	NAD83 (National Spatial Reference System 2011)	1116	North American Vertical Datum 1988	5103
14RLU795525.las	NAD83 (National Spatial Reference System 2011)	1116	North American Vertical Datum 1988	5103
14RLU795540.las	NAD83 (National Spatial Reference System 2011)	1116	North American Vertical Datum 1988	5103
14RLU795555.las	NAD83 (National Spatial Reference System 2011)	1116	North American Vertical Datum 1988	5103
14RLU795570.las	NAD83 (National Spatial Reference System 2011)	1116	North American Vertical Datum 1988	5103
14RLU795585.las	NAD83 (National Spatial Reference System 2011)	1116	North American Vertical Datum 1988	5103

DPH-4 Report on Datums (Tiled Data) - continued

File	Horizontal Datum	EPSG Code	Vertical Datum	EPSG Code
14RLU795600.las	NAD83 (National Spatial Reference System 2011)	1116	North American Vertical Datum 1988	5103
14RLU795615.las	NAD83 (National Spatial Reference System 2011)	1116	North American Vertical Datum 1988	5103
14RLU795630.las	NAD83 (National Spatial Reference System 2011)	1116	North American Vertical Datum 1988	5103
14RLU795645.las	NAD83 (National Spatial Reference System 2011)	1116	North American Vertical Datum 1988	5103
14RLU810015.las	NAD83 (National Spatial Reference System 2011)	1116	North American Vertical Datum 1988	5103
14RLU810030.las	NAD83 (National Spatial Reference System 2011)	1116	North American Vertical Datum 1988	5103
14RLU810045.las	NAD83 (National Spatial Reference System 2011)	1116	North American Vertical Datum 1988	5103
14RLU810060.las	NAD83 (National Spatial Reference System 2011)	1116	North American Vertical Datum 1988	5103
14RLU810075.las	NAD83 (National Spatial Reference System 2011)	1116	North American Vertical Datum 1988	5103
14RLU810090.las	NAD83 (National Spatial Reference System 2011)	1116	North American Vertical Datum 1988	5103
14RLU810105.las	NAD83 (National Spatial Reference System 2011)	1116	North American Vertical Datum 1988	5103
14RLU810120.las	NAD83 (National Spatial Reference System 2011)	1116	North American Vertical Datum 1988	5103
14RLU810135.las	NAD83 (National Spatial Reference System 2011)	1116	North American Vertical Datum 1988	5103
14RLU810150.las	NAD83 (National Spatial Reference System 2011)	1116	North American Vertical Datum 1988	5103
14RLU810165.las	NAD83 (National Spatial Reference System 2011)	1116	North American Vertical Datum 1988	5103
14RLU810180.las	NAD83 (National Spatial Reference System 2011)	1116	North American Vertical Datum 1988	5103
14RLU810195.las	NAD83 (National Spatial Reference System 2011)	1116	North American Vertical Datum 1988	5103
14RLU810210.las	NAD83 (National Spatial Reference System 2011)	1116	North American Vertical Datum 1988	5103
14RLU810225.las	NAD83 (National Spatial Reference System 2011)	1116	North American Vertical Datum 1988	5103
14RLU810240.las	NAD83 (National Spatial Reference System 2011)	1116	North American Vertical Datum 1988	5103
14RLU810255.las	NAD83 (National Spatial Reference System 2011)	1116	North American Vertical Datum 1988	5103
14RLU810270.las	NAD83 (National Spatial Reference System 2011)	1116	North American Vertical Datum 1988	5103
14RLU810285.las	NAD83 (National Spatial Reference System 2011)	1116	North American Vertical Datum 1988	5103
14RLU810300.las	NAD83 (National Spatial Reference System 2011)	1116	North American Vertical Datum 1988	5103
14RLU810315.las	NAD83 (National Spatial Reference System 2011)	1116	North American Vertical Datum 1988	5103
14RLU810330.las	NAD83 (National Spatial Reference System 2011)	1116	North American Vertical Datum 1988	5103
14RLU810345.las	NAD83 (National Spatial Reference System 2011)	1116	North American Vertical Datum 1988	5103
14RLU810360.las	NAD83 (National Spatial Reference System 2011)	1116	North American Vertical Datum 1988	5103
14RLU810375.las	NAD83 (National Spatial Reference System 2011)	1116	North American Vertical Datum 1988	5103
14RLU810390.las	NAD83 (National Spatial Reference System 2011)	1116	North American Vertical Datum 1988	5103
14RLU810405.las	NAD83 (National Spatial Reference System 2011)	1116	North American Vertical Datum 1988	5103
14RLU810420.las	NAD83 (National Spatial Reference System 2011)	1116	North American Vertical Datum 1988	5103
14RLU810435.las	NAD83 (National Spatial Reference System 2011)	1116	North American Vertical Datum 1988	5103
14RLU810450.las	NAD83 (National Spatial Reference System 2011)	1116	North American Vertical Datum 1988	5103

DPH-4 Report on Datums (Tiled Data) - continued

File	Horizontal Datum	EPSG Code	Vertical Datum	EPSG Code
14RLU810465.las	NAD83 (National Spatial Reference System 2011)	1116	North American Vertical Datum 1988	5103
14RLU810480.las	NAD83 (National Spatial Reference System 2011)	1116	North American Vertical Datum 1988	5103
14RLU810495.las	NAD83 (National Spatial Reference System 2011)	1116	North American Vertical Datum 1988	5103
14RLU810510.las	NAD83 (National Spatial Reference System 2011)	1116	North American Vertical Datum 1988	5103
14RLU810525.las	NAD83 (National Spatial Reference System 2011)	1116	North American Vertical Datum 1988	5103
14RLU810540.las	NAD83 (National Spatial Reference System 2011)	1116	North American Vertical Datum 1988	5103
14RLU810555.las	NAD83 (National Spatial Reference System 2011)	1116	North American Vertical Datum 1988	5103
14RLU810570.las	NAD83 (National Spatial Reference System 2011)	1116	North American Vertical Datum 1988	5103
14RLU810585.las	NAD83 (National Spatial Reference System 2011)	1116	North American Vertical Datum 1988	5103
14RLU810600.las	NAD83 (National Spatial Reference System 2011)	1116	North American Vertical Datum 1988	5103
14RLU810615.las	NAD83 (National Spatial Reference System 2011)	1116	North American Vertical Datum 1988	5103
14RLU810630.las	NAD83 (National Spatial Reference System 2011)	1116	North American Vertical Datum 1988	5103
14RLU810645.las	NAD83 (National Spatial Reference System 2011)	1116	North American Vertical Datum 1988	5103
14RLU825015.las	NAD83 (National Spatial Reference System 2011)	1116	North American Vertical Datum 1988	5103
14RLU825030.las	NAD83 (National Spatial Reference System 2011)	1116	North American Vertical Datum 1988	5103
14RLU825045.las	NAD83 (National Spatial Reference System 2011)	1116	North American Vertical Datum 1988	5103
14RLU825060.las	NAD83 (National Spatial Reference System 2011)	1116	North American Vertical Datum 1988	5103
14RLU825075.las	NAD83 (National Spatial Reference System 2011)	1116	North American Vertical Datum 1988	5103
14RLU825090.las	NAD83 (National Spatial Reference System 2011)	1116	North American Vertical Datum 1988	5103
14RLU825105.las	NAD83 (National Spatial Reference System 2011)	1116	North American Vertical Datum 1988	5103
14RLU825120.las	NAD83 (National Spatial Reference System 2011)	1116	North American Vertical Datum 1988	5103
14RLU825135.las	NAD83 (National Spatial Reference System 2011)	1116	North American Vertical Datum 1988	5103
14RLU825150.las	NAD83 (National Spatial Reference System 2011)	1116	North American Vertical Datum 1988	5103
14RLU825165.las	NAD83 (National Spatial Reference System 2011)	1116	North American Vertical Datum 1988	5103
14RLU825180.las	NAD83 (National Spatial Reference System 2011)	1116	North American Vertical Datum 1988	5103
14RLU825195.las	NAD83 (National Spatial Reference System 2011)	1116	North American Vertical Datum 1988	5103
14RLU825210.las	NAD83 (National Spatial Reference System 2011)	1116	North American Vertical Datum 1988	5103
14RLU825225.las	NAD83 (National Spatial Reference System 2011)	1116	North American Vertical Datum 1988	5103
14RLU825240.las	NAD83 (National Spatial Reference System 2011)	1116	North American Vertical Datum 1988	5103
14RLU825255.las	NAD83 (National Spatial Reference System 2011)	1116	North American Vertical Datum 1988	5103
14RLU825270.las	NAD83 (National Spatial Reference System 2011)	1116	North American Vertical Datum 1988	5103
14RLU825285.las	NAD83 (National Spatial Reference System 2011)	1116	North American Vertical Datum 1988	5103
14RLU825300.las	NAD83 (National Spatial Reference System 2011)	1116	North American Vertical Datum 1988	5103
14RLU825315.las	NAD83 (National Spatial Reference System 2011)	1116	North American Vertical Datum 1988	5103

DPH-4 Report on Datums (Tiled Data) - continued

File	Horizontal Datum	EPSG Code	Vertical Datum	EPSG Code
14RLU825330.las	NAD83 (National Spatial Reference System 2011)	1116	North American Vertical Datum 1988	5103
14RLU825345.las	NAD83 (National Spatial Reference System 2011)	1116	North American Vertical Datum 1988	5103
14RLU825360.las	NAD83 (National Spatial Reference System 2011)	1116	North American Vertical Datum 1988	5103
14RLU825375.las	NAD83 (National Spatial Reference System 2011)	1116	North American Vertical Datum 1988	5103
14RLU825390.las	NAD83 (National Spatial Reference System 2011)	1116	North American Vertical Datum 1988	5103
14RLU825405.las	NAD83 (National Spatial Reference System 2011)	1116	North American Vertical Datum 1988	5103
14RLU825420.las	NAD83 (National Spatial Reference System 2011)	1116	North American Vertical Datum 1988	5103
14RLU825435.las	NAD83 (National Spatial Reference System 2011)	1116	North American Vertical Datum 1988	5103
14RLU825450.las	NAD83 (National Spatial Reference System 2011)	1116	North American Vertical Datum 1988	5103
14RLU825465.las	NAD83 (National Spatial Reference System 2011)	1116	North American Vertical Datum 1988	5103
14RLU825480.las	NAD83 (National Spatial Reference System 2011)	1116	North American Vertical Datum 1988	5103
14RLU825495.las	NAD83 (National Spatial Reference System 2011)	1116	North American Vertical Datum 1988	5103
14RLU825510.las	NAD83 (National Spatial Reference System 2011)	1116	North American Vertical Datum 1988	5103
14RLU825525.las	NAD83 (National Spatial Reference System 2011)	1116	North American Vertical Datum 1988	5103
14RLU825540.las	NAD83 (National Spatial Reference System 2011)	1116	North American Vertical Datum 1988	5103
14RLU825555.las	NAD83 (National Spatial Reference System 2011)	1116	North American Vertical Datum 1988	5103
14RLU825570.las	NAD83 (National Spatial Reference System 2011)	1116	North American Vertical Datum 1988	5103
14RLU825585.las	NAD83 (National Spatial Reference System 2011)	1116	North American Vertical Datum 1988	5103
14RLU825600.las	NAD83 (National Spatial Reference System 2011)	1116	North American Vertical Datum 1988	5103
14RLU825615.las	NAD83 (National Spatial Reference System 2011)	1116	North American Vertical Datum 1988	5103
14RLU825630.las	NAD83 (National Spatial Reference System 2011)	1116	North American Vertical Datum 1988	5103
14RLU825645.las	NAD83 (National Spatial Reference System 2011)	1116	North American Vertical Datum 1988	5103
14RLU840015.las	NAD83 (National Spatial Reference System 2011)	1116	North American Vertical Datum 1988	5103
14RLU840030.las	NAD83 (National Spatial Reference System 2011)	1116	North American Vertical Datum 1988	5103
14RLU840045.las	NAD83 (National Spatial Reference System 2011)	1116	North American Vertical Datum 1988	5103
14RLU840060.las	NAD83 (National Spatial Reference System 2011)	1116	North American Vertical Datum 1988	5103
14RLU840075.las	NAD83 (National Spatial Reference System 2011)	1116	North American Vertical Datum 1988	5103
14RLU840090.las	NAD83 (National Spatial Reference System 2011)	1116	North American Vertical Datum 1988	5103
14RLU840105.las	NAD83 (National Spatial Reference System 2011)	1116	North American Vertical Datum 1988	5103
14RLU840120.las	NAD83 (National Spatial Reference System 2011)	1116	North American Vertical Datum 1988	5103
14RLU840135.las	NAD83 (National Spatial Reference System 2011)	1116	North American Vertical Datum 1988	5103
14RLU840150.las	NAD83 (National Spatial Reference System 2011)	1116	North American Vertical Datum 1988	5103
14RLU840165.las	NAD83 (National Spatial Reference System 2011)	1116	North American Vertical Datum 1988	5103
14RLU840180.las	NAD83 (National Spatial Reference System 2011)	1116	North American Vertical Datum 1988	5103

DPH-4 Report on Datums (Tiled Data) - continued

File	Horizontal Datum	EPSG Code	Vertical Datum	EPSG Code
14RLU840195.las	NAD83 (National Spatial Reference System 2011)	1116	North American Vertical Datum 1988	5103
14RLU840210.las	NAD83 (National Spatial Reference System 2011)	1116	North American Vertical Datum 1988	5103
14RLU840225.las	NAD83 (National Spatial Reference System 2011)	1116	North American Vertical Datum 1988	5103
14RLU840240.las	NAD83 (National Spatial Reference System 2011)	1116	North American Vertical Datum 1988	5103
14RLU840255.las	NAD83 (National Spatial Reference System 2011)	1116	North American Vertical Datum 1988	5103
14RLU840270.las	NAD83 (National Spatial Reference System 2011)	1116	North American Vertical Datum 1988	5103
14RLU840285.las	NAD83 (National Spatial Reference System 2011)	1116	North American Vertical Datum 1988	5103
14RLU840300.las	NAD83 (National Spatial Reference System 2011)	1116	North American Vertical Datum 1988	5103
14RLU840315.las	NAD83 (National Spatial Reference System 2011)	1116	North American Vertical Datum 1988	5103
14RLU840330.las	NAD83 (National Spatial Reference System 2011)	1116	North American Vertical Datum 1988	5103
14RLU840345.las	NAD83 (National Spatial Reference System 2011)	1116	North American Vertical Datum 1988	5103
14RLU840360.las	NAD83 (National Spatial Reference System 2011)	1116	North American Vertical Datum 1988	5103
14RLU840375.las	NAD83 (National Spatial Reference System 2011)	1116	North American Vertical Datum 1988	5103
14RLU840390.las	NAD83 (National Spatial Reference System 2011)	1116	North American Vertical Datum 1988	5103
14RLU840405.las	NAD83 (National Spatial Reference System 2011)	1116	North American Vertical Datum 1988	5103
14RLU840420.las	NAD83 (National Spatial Reference System 2011)	1116	North American Vertical Datum 1988	5103
14RLU840435.las	NAD83 (National Spatial Reference System 2011)	1116	North American Vertical Datum 1988	5103
14RLU840450.las	NAD83 (National Spatial Reference System 2011)	1116	North American Vertical Datum 1988	5103
14RLU840465.las	NAD83 (National Spatial Reference System 2011)	1116	North American Vertical Datum 1988	5103
14RLU840480.las	NAD83 (National Spatial Reference System 2011)	1116	North American Vertical Datum 1988	5103
14RLU840495.las	NAD83 (National Spatial Reference System 2011)	1116	North American Vertical Datum 1988	5103
14RLU840510.las	NAD83 (National Spatial Reference System 2011)	1116	North American Vertical Datum 1988	5103
14RLU840525.las	NAD83 (National Spatial Reference System 2011)	1116	North American Vertical Datum 1988	5103
14RLU840540.las	NAD83 (National Spatial Reference System 2011)	1116	North American Vertical Datum 1988	5103
14RLU840555.las	NAD83 (National Spatial Reference System 2011)	1116	North American Vertical Datum 1988	5103
14RLU840570.las	NAD83 (National Spatial Reference System 2011)	1116	North American Vertical Datum 1988	5103
14RLU840585.las	NAD83 (National Spatial Reference System 2011)	1116	North American Vertical Datum 1988	5103
14RLU840600.las	NAD83 (National Spatial Reference System 2011)	1116	North American Vertical Datum 1988	5103
14RLU840615.las	NAD83 (National Spatial Reference System 2011)	1116	North American Vertical Datum 1988	5103
14RLU840630.las	NAD83 (National Spatial Reference System 2011)	1116	North American Vertical Datum 1988	5103
14RLU840645.las	NAD83 (National Spatial Reference System 2011)	1116	North American Vertical Datum 1988	5103
14RLU855015.las	NAD83 (National Spatial Reference System 2011)	1116	North American Vertical Datum 1988	5103
14RLU855030.las	NAD83 (National Spatial Reference System 2011)	1116	North American Vertical Datum 1988	5103
14RLU855045.las	NAD83 (National Spatial Reference System 2011)	1116	North American Vertical Datum 1988	5103

DPH-4 Report on Datums (Tiled Data) - continued

File	Horizontal Datum	EPSG Code	Vertical Datum	EPSG Code
14RLU855060.las	NAD83 (National Spatial Reference System 2011)	1116	North American Vertical Datum 1988	5103
14RLU855075.las	NAD83 (National Spatial Reference System 2011)	1116	North American Vertical Datum 1988	5103
14RLU855090.las	NAD83 (National Spatial Reference System 2011)	1116	North American Vertical Datum 1988	5103
14RLU855105.las	NAD83 (National Spatial Reference System 2011)	1116	North American Vertical Datum 1988	5103
14RLU855120.las	NAD83 (National Spatial Reference System 2011)	1116	North American Vertical Datum 1988	5103
14RLU855135.las	NAD83 (National Spatial Reference System 2011)	1116	North American Vertical Datum 1988	5103
14RLU855150.las	NAD83 (National Spatial Reference System 2011)	1116	North American Vertical Datum 1988	5103
14RLU855165.las	NAD83 (National Spatial Reference System 2011)	1116	North American Vertical Datum 1988	5103
14RLU855180.las	NAD83 (National Spatial Reference System 2011)	1116	North American Vertical Datum 1988	5103
14RLU855195.las	NAD83 (National Spatial Reference System 2011)	1116	North American Vertical Datum 1988	5103
14RLU855210.las	NAD83 (National Spatial Reference System 2011)	1116	North American Vertical Datum 1988	5103
14RLU855225.las	NAD83 (National Spatial Reference System 2011)	1116	North American Vertical Datum 1988	5103
14RLU855240.las	NAD83 (National Spatial Reference System 2011)	1116	North American Vertical Datum 1988	5103
14RLU855255.las	NAD83 (National Spatial Reference System 2011)	1116	North American Vertical Datum 1988	5103
14RLU855270.las	NAD83 (National Spatial Reference System 2011)	1116	North American Vertical Datum 1988	5103
14RLU855285.las	NAD83 (National Spatial Reference System 2011)	1116	North American Vertical Datum 1988	5103
14RLU855300.las	NAD83 (National Spatial Reference System 2011)	1116	North American Vertical Datum 1988	5103
14RLU855315.las	NAD83 (National Spatial Reference System 2011)	1116	North American Vertical Datum 1988	5103
14RLU855330.las	NAD83 (National Spatial Reference System 2011)	1116	North American Vertical Datum 1988	5103
14RLU855345.las	NAD83 (National Spatial Reference System 2011)	1116	North American Vertical Datum 1988	5103
14RLU855360.las	NAD83 (National Spatial Reference System 2011)	1116	North American Vertical Datum 1988	5103
14RLU855375.las	NAD83 (National Spatial Reference System 2011)	1116	North American Vertical Datum 1988	5103
14RLU855390.las	NAD83 (National Spatial Reference System 2011)	1116	North American Vertical Datum 1988	5103
14RLU855405.las	NAD83 (National Spatial Reference System 2011)	1116	North American Vertical Datum 1988	5103
14RLU855420.las	NAD83 (National Spatial Reference System 2011)	1116	North American Vertical Datum 1988	5103
14RLU855435.las	NAD83 (National Spatial Reference System 2011)	1116	North American Vertical Datum 1988	5103
14RLU855450.las	NAD83 (National Spatial Reference System 2011)	1116	North American Vertical Datum 1988	5103
14RLU855465.las	NAD83 (National Spatial Reference System 2011)	1116	North American Vertical Datum 1988	5103
14RLU855480.las	NAD83 (National Spatial Reference System 2011)	1116	North American Vertical Datum 1988	5103
14RLU855495.las	NAD83 (National Spatial Reference System 2011)	1116	North American Vertical Datum 1988	5103
14RLU855510.las	NAD83 (National Spatial Reference System 2011)	1116	North American Vertical Datum 1988	5103
14RLU855525.las	NAD83 (National Spatial Reference System 2011)	1116	North American Vertical Datum 1988	5103
14RLU855540.las	NAD83 (National Spatial Reference System 2011)	1116	North American Vertical Datum 1988	5103
14RLU855555.las	NAD83 (National Spatial Reference System 2011)	1116	North American Vertical Datum 1988	5103

DPH-4 Report on Datums (Tiled Data) - continued

File	Horizontal Datum	EPSG Code	Vertical Datum	EPSG Code
14RLU855570.las	NAD83 (National Spatial Reference System 2011)	1116	North American Vertical Datum 1988	5103
14RLU855585.las	NAD83 (National Spatial Reference System 2011)	1116	North American Vertical Datum 1988	5103
14RLU855600.las	NAD83 (National Spatial Reference System 2011)	1116	North American Vertical Datum 1988	5103
14RLU855615.las	NAD83 (National Spatial Reference System 2011)	1116	North American Vertical Datum 1988	5103
14RLU855630.las	NAD83 (National Spatial Reference System 2011)	1116	North American Vertical Datum 1988	5103
14RLU855645.las	NAD83 (National Spatial Reference System 2011)	1116	North American Vertical Datum 1988	5103
14RLU870015.las	NAD83 (National Spatial Reference System 2011)	1116	North American Vertical Datum 1988	5103
14RLU870030.las	NAD83 (National Spatial Reference System 2011)	1116	North American Vertical Datum 1988	5103
14RLU870045.las	NAD83 (National Spatial Reference System 2011)	1116	North American Vertical Datum 1988	5103
14RLU870060.las	NAD83 (National Spatial Reference System 2011)	1116	North American Vertical Datum 1988	5103
14RLU870075.las	NAD83 (National Spatial Reference System 2011)	1116	North American Vertical Datum 1988	5103
14RLU870090.las	NAD83 (National Spatial Reference System 2011)	1116	North American Vertical Datum 1988	5103
14RLU870105.las	NAD83 (National Spatial Reference System 2011)	1116	North American Vertical Datum 1988	5103
14RLU870120.las	NAD83 (National Spatial Reference System 2011)	1116	North American Vertical Datum 1988	5103
14RLU870135.las	NAD83 (National Spatial Reference System 2011)	1116	North American Vertical Datum 1988	5103
14RLU870150.las	NAD83 (National Spatial Reference System 2011)	1116	North American Vertical Datum 1988	5103
14RLU870165.las	NAD83 (National Spatial Reference System 2011)	1116	North American Vertical Datum 1988	5103
14RLU870180.las	NAD83 (National Spatial Reference System 2011)	1116	North American Vertical Datum 1988	5103
14RLU870195.las	NAD83 (National Spatial Reference System 2011)	1116	North American Vertical Datum 1988	5103
14RLU870210.las	NAD83 (National Spatial Reference System 2011)	1116	North American Vertical Datum 1988	5103
14RLU870225.las	NAD83 (National Spatial Reference System 2011)	1116	North American Vertical Datum 1988	5103
14RLU870240.las	NAD83 (National Spatial Reference System 2011)	1116	North American Vertical Datum 1988	5103
14RLU870255.las	NAD83 (National Spatial Reference System 2011)	1116	North American Vertical Datum 1988	5103
14RLU870270.las	NAD83 (National Spatial Reference System 2011)	1116	North American Vertical Datum 1988	5103
14RLU870285.las	NAD83 (National Spatial Reference System 2011)	1116	North American Vertical Datum 1988	5103
14RLU870300.las	NAD83 (National Spatial Reference System 2011)	1116	North American Vertical Datum 1988	5103
14RLU870315.las	NAD83 (National Spatial Reference System 2011)	1116	North American Vertical Datum 1988	5103
14RLU870330.las	NAD83 (National Spatial Reference System 2011)	1116	North American Vertical Datum 1988	5103
14RLU870345.las	NAD83 (National Spatial Reference System 2011)	1116	North American Vertical Datum 1988	5103
14RLU870360.las	NAD83 (National Spatial Reference System 2011)	1116	North American Vertical Datum 1988	5103
14RLU870375.las	NAD83 (National Spatial Reference System 2011)	1116	North American Vertical Datum 1988	5103
14RLU870390.las	NAD83 (National Spatial Reference System 2011)	1116	North American Vertical Datum 1988	5103
14RLU870405.las	NAD83 (National Spatial Reference System 2011)	1116	North American Vertical Datum 1988	5103
14RLU870420.las	NAD83 (National Spatial Reference System 2011)	1116	North American Vertical Datum 1988	5103

DPH-4 Report on Datums (Tiled Data) - continued

File	Horizontal Datum	EPSG Code	Vertical Datum	EPSG Code
14RLU870435.las	NAD83 (National Spatial Reference System 2011)	1116	North American Vertical Datum 1988	5103
14RLU870450.las	NAD83 (National Spatial Reference System 2011)	1116	North American Vertical Datum 1988	5103
14RLU870465.las	NAD83 (National Spatial Reference System 2011)	1116	North American Vertical Datum 1988	5103
14RLU870480.las	NAD83 (National Spatial Reference System 2011)	1116	North American Vertical Datum 1988	5103
14RLU870495.las	NAD83 (National Spatial Reference System 2011)	1116	North American Vertical Datum 1988	5103
14RLU870510.las	NAD83 (National Spatial Reference System 2011)	1116	North American Vertical Datum 1988	5103
14RLU870525.las	NAD83 (National Spatial Reference System 2011)	1116	North American Vertical Datum 1988	5103
14RLU870540.las	NAD83 (National Spatial Reference System 2011)	1116	North American Vertical Datum 1988	5103
14RLU870555.las	NAD83 (National Spatial Reference System 2011)	1116	North American Vertical Datum 1988	5103
14RLU870570.las	NAD83 (National Spatial Reference System 2011)	1116	North American Vertical Datum 1988	5103
14RLU870585.las	NAD83 (National Spatial Reference System 2011)	1116	North American Vertical Datum 1988	5103
14RLU870600.las	NAD83 (National Spatial Reference System 2011)	1116	North American Vertical Datum 1988	5103
14RLU870615.las	NAD83 (National Spatial Reference System 2011)	1116	North American Vertical Datum 1988	5103
14RLU870630.las	NAD83 (National Spatial Reference System 2011)	1116	North American Vertical Datum 1988	5103
14RLU870645.las	NAD83 (National Spatial Reference System 2011)	1116	North American Vertical Datum 1988	5103
14RLU885015.las	NAD83 (National Spatial Reference System 2011)	1116	North American Vertical Datum 1988	5103
14RLU885030.las	NAD83 (National Spatial Reference System 2011)	1116	North American Vertical Datum 1988	5103
14RLU885045.las	NAD83 (National Spatial Reference System 2011)	1116	North American Vertical Datum 1988	5103
14RLU885060.las	NAD83 (National Spatial Reference System 2011)	1116	North American Vertical Datum 1988	5103
14RLU885075.las	NAD83 (National Spatial Reference System 2011)	1116	North American Vertical Datum 1988	5103
14RLU885090.las	NAD83 (National Spatial Reference System 2011)	1116	North American Vertical Datum 1988	5103
14RLU885105.las	NAD83 (National Spatial Reference System 2011)	1116	North American Vertical Datum 1988	5103
14RLU885120.las	NAD83 (National Spatial Reference System 2011)	1116	North American Vertical Datum 1988	5103
14RLU885135.las	NAD83 (National Spatial Reference System 2011)	1116	North American Vertical Datum 1988	5103
14RLU885150.las	NAD83 (National Spatial Reference System 2011)	1116	North American Vertical Datum 1988	5103
14RLU885165.las	NAD83 (National Spatial Reference System 2011)	1116	North American Vertical Datum 1988	5103
14RLU885180.las	NAD83 (National Spatial Reference System 2011)	1116	North American Vertical Datum 1988	5103
14RLU885195.las	NAD83 (National Spatial Reference System 2011)	1116	North American Vertical Datum 1988	5103
14RLU885210.las	NAD83 (National Spatial Reference System 2011)	1116	North American Vertical Datum 1988	5103
14RLU885225.las	NAD83 (National Spatial Reference System 2011)	1116	North American Vertical Datum 1988	5103
14RLU885240.las	NAD83 (National Spatial Reference System 2011)	1116	North American Vertical Datum 1988	5103
14RLU885255.las	NAD83 (National Spatial Reference System 2011)	1116	North American Vertical Datum 1988	5103
14RLU885270.las	NAD83 (National Spatial Reference System 2011)	1116	North American Vertical Datum 1988	5103
14RLU885285.las	NAD83 (National Spatial Reference System 2011)	1116	North American Vertical Datum 1988	5103

DPH-4 Report on Datums (Tiled Data) - continued

File	Horizontal Datum	EPSG Code	Vertical Datum	EPSG Code
14RLU885300.las	NAD83 (National Spatial Reference System 2011)	1116	North American Vertical Datum 1988	5103
14RLU885315.las	NAD83 (National Spatial Reference System 2011)	1116	North American Vertical Datum 1988	5103
14RLU885330.las	NAD83 (National Spatial Reference System 2011)	1116	North American Vertical Datum 1988	5103
14RLU885345.las	NAD83 (National Spatial Reference System 2011)	1116	North American Vertical Datum 1988	5103
14RLU885360.las	NAD83 (National Spatial Reference System 2011)	1116	North American Vertical Datum 1988	5103
14RLU885375.las	NAD83 (National Spatial Reference System 2011)	1116	North American Vertical Datum 1988	5103
14RLU885390.las	NAD83 (National Spatial Reference System 2011)	1116	North American Vertical Datum 1988	5103
14RLU885405.las	NAD83 (National Spatial Reference System 2011)	1116	North American Vertical Datum 1988	5103
14RLU885420.las	NAD83 (National Spatial Reference System 2011)	1116	North American Vertical Datum 1988	5103
14RLU885435.las	NAD83 (National Spatial Reference System 2011)	1116	North American Vertical Datum 1988	5103
14RLU885450.las	NAD83 (National Spatial Reference System 2011)	1116	North American Vertical Datum 1988	5103
14RLU885465.las	NAD83 (National Spatial Reference System 2011)	1116	North American Vertical Datum 1988	5103
14RLU885480.las	NAD83 (National Spatial Reference System 2011)	1116	North American Vertical Datum 1988	5103
14RLU885495.las	NAD83 (National Spatial Reference System 2011)	1116	North American Vertical Datum 1988	5103
14RLU885510.las	NAD83 (National Spatial Reference System 2011)	1116	North American Vertical Datum 1988	5103
14RLU885525.las	NAD83 (National Spatial Reference System 2011)	1116	North American Vertical Datum 1988	5103
14RLU885540.las	NAD83 (National Spatial Reference System 2011)	1116	North American Vertical Datum 1988	5103
14RLU885555.las	NAD83 (National Spatial Reference System 2011)	1116	North American Vertical Datum 1988	5103
14RLU885570.las	NAD83 (National Spatial Reference System 2011)	1116	North American Vertical Datum 1988	5103
14RLU885585.las	NAD83 (National Spatial Reference System 2011)	1116	North American Vertical Datum 1988	5103
14RLU885600.las	NAD83 (National Spatial Reference System 2011)	1116	North American Vertical Datum 1988	5103
14RLU885615.las	NAD83 (National Spatial Reference System 2011)	1116	North American Vertical Datum 1988	5103
14RLU885630.las	NAD83 (National Spatial Reference System 2011)	1116	North American Vertical Datum 1988	5103
14RLU885645.las	NAD83 (National Spatial Reference System 2011)	1116	North American Vertical Datum 1988	5103
14RLU900015.las	NAD83 (National Spatial Reference System 2011)	1116	North American Vertical Datum 1988	5103
14RLU900030.las	NAD83 (National Spatial Reference System 2011)	1116	North American Vertical Datum 1988	5103
14RLU900045.las	NAD83 (National Spatial Reference System 2011)	1116	North American Vertical Datum 1988	5103
14RLU900060.las	NAD83 (National Spatial Reference System 2011)	1116	North American Vertical Datum 1988	5103
14RLU900075.las	NAD83 (National Spatial Reference System 2011)	1116	North American Vertical Datum 1988	5103
14RLU900090.las	NAD83 (National Spatial Reference System 2011)	1116	North American Vertical Datum 1988	5103
14RLU900105.las	NAD83 (National Spatial Reference System 2011)	1116	North American Vertical Datum 1988	5103
14RLU900120.las	NAD83 (National Spatial Reference System 2011)	1116	North American Vertical Datum 1988	5103
14RLU900135.las	NAD83 (National Spatial Reference System 2011)	1116	North American Vertical Datum 1988	5103
14RLU900150.las	NAD83 (National Spatial Reference System 2011)	1116	North American Vertical Datum 1988	5103

DPH-4 Report on Datums (Tiled Data) - continued

File	Horizontal Datum	EPSG Code	Vertical Datum	EPSG Code
14RLU900165.las	NAD83 (National Spatial Reference System 2011)	1116	North American Vertical Datum 1988	5103
14RLU900180.las	NAD83 (National Spatial Reference System 2011)	1116	North American Vertical Datum 1988	5103
14RLU900195.las	NAD83 (National Spatial Reference System 2011)	1116	North American Vertical Datum 1988	5103
14RLU900210.las	NAD83 (National Spatial Reference System 2011)	1116	North American Vertical Datum 1988	5103
14RLU900225.las	NAD83 (National Spatial Reference System 2011)	1116	North American Vertical Datum 1988	5103
14RLU900240.las	NAD83 (National Spatial Reference System 2011)	1116	North American Vertical Datum 1988	5103
14RLU900255.las	NAD83 (National Spatial Reference System 2011)	1116	North American Vertical Datum 1988	5103
14RLU900270.las	NAD83 (National Spatial Reference System 2011)	1116	North American Vertical Datum 1988	5103
14RLU900285.las	NAD83 (National Spatial Reference System 2011)	1116	North American Vertical Datum 1988	5103
14RLU900300.las	NAD83 (National Spatial Reference System 2011)	1116	North American Vertical Datum 1988	5103
14RLU900315.las	NAD83 (National Spatial Reference System 2011)	1116	North American Vertical Datum 1988	5103
14RLU900330.las	NAD83 (National Spatial Reference System 2011)	1116	North American Vertical Datum 1988	5103
14RLU900345.las	NAD83 (National Spatial Reference System 2011)	1116	North American Vertical Datum 1988	5103
14RLU900360.las	NAD83 (National Spatial Reference System 2011)	1116	North American Vertical Datum 1988	5103
14RLU900375.las	NAD83 (National Spatial Reference System 2011)	1116	North American Vertical Datum 1988	5103
14RLU900390.las	NAD83 (National Spatial Reference System 2011)	1116	North American Vertical Datum 1988	5103
14RLU900405.las	NAD83 (National Spatial Reference System 2011)	1116	North American Vertical Datum 1988	5103
14RLU900420.las	NAD83 (National Spatial Reference System 2011)	1116	North American Vertical Datum 1988	5103
14RLU900435.las	NAD83 (National Spatial Reference System 2011)	1116	North American Vertical Datum 1988	5103
14RLU900450.las	NAD83 (National Spatial Reference System 2011)	1116	North American Vertical Datum 1988	5103
14RLU900465.las	NAD83 (National Spatial Reference System 2011)	1116	North American Vertical Datum 1988	5103
14RLU900480.las	NAD83 (National Spatial Reference System 2011)	1116	North American Vertical Datum 1988	5103
14RLU900495.las	NAD83 (National Spatial Reference System 2011)	1116	North American Vertical Datum 1988	5103
14RLU900510.las	NAD83 (National Spatial Reference System 2011)	1116	North American Vertical Datum 1988	5103
14RLU900525.las	NAD83 (National Spatial Reference System 2011)	1116	North American Vertical Datum 1988	5103
14RLU900540.las	NAD83 (National Spatial Reference System 2011)	1116	North American Vertical Datum 1988	5103
14RLU900555.las	NAD83 (National Spatial Reference System 2011)	1116	North American Vertical Datum 1988	5103
14RLU900570.las	NAD83 (National Spatial Reference System 2011)	1116	North American Vertical Datum 1988	5103
14RLU900585.las	NAD83 (National Spatial Reference System 2011)	1116	North American Vertical Datum 1988	5103
14RLU900600.las	NAD83 (National Spatial Reference System 2011)	1116	North American Vertical Datum 1988	5103
14RLU900615.las	NAD83 (National Spatial Reference System 2011)	1116	North American Vertical Datum 1988	5103
14RLU900630.las	NAD83 (National Spatial Reference System 2011)	1116	North American Vertical Datum 1988	5103
14RLU900645.las	NAD83 (National Spatial Reference System 2011)	1116	North American Vertical Datum 1988	5103
14RLU915015.las	NAD83 (National Spatial Reference System 2011)	1116	North American Vertical Datum 1988	5103

DPH-4 Report on Datums (Tiled Data) - continued

File	Horizontal Datum	EPSG Code	Vertical Datum	EPSG Code
14RLU915030.las	NAD83 (National Spatial Reference System 2011)	1116	North American Vertical Datum 1988	5103
14RLU915045.las	NAD83 (National Spatial Reference System 2011)	1116	North American Vertical Datum 1988	5103
14RLU915060.las	NAD83 (National Spatial Reference System 2011)	1116	North American Vertical Datum 1988	5103
14RLU915075.las	NAD83 (National Spatial Reference System 2011)	1116	North American Vertical Datum 1988	5103
14RLU915090.las	NAD83 (National Spatial Reference System 2011)	1116	North American Vertical Datum 1988	5103
14RLU915105.las	NAD83 (National Spatial Reference System 2011)	1116	North American Vertical Datum 1988	5103
14RLU915120.las	NAD83 (National Spatial Reference System 2011)	1116	North American Vertical Datum 1988	5103
14RLU915135.las	NAD83 (National Spatial Reference System 2011)	1116	North American Vertical Datum 1988	5103
14RLU915150.las	NAD83 (National Spatial Reference System 2011)	1116	North American Vertical Datum 1988	5103
14RLU915165.las	NAD83 (National Spatial Reference System 2011)	1116	North American Vertical Datum 1988	5103
14RLU915180.las	NAD83 (National Spatial Reference System 2011)	1116	North American Vertical Datum 1988	5103
14RLU915195.las	NAD83 (National Spatial Reference System 2011)	1116	North American Vertical Datum 1988	5103
14RLU915210.las	NAD83 (National Spatial Reference System 2011)	1116	North American Vertical Datum 1988	5103
14RLU915225.las	NAD83 (National Spatial Reference System 2011)	1116	North American Vertical Datum 1988	5103
14RLU915240.las	NAD83 (National Spatial Reference System 2011)	1116	North American Vertical Datum 1988	5103
14RLU915255.las	NAD83 (National Spatial Reference System 2011)	1116	North American Vertical Datum 1988	5103
14RLU915270.las	NAD83 (National Spatial Reference System 2011)	1116	North American Vertical Datum 1988	5103
14RLU915285.las	NAD83 (National Spatial Reference System 2011)	1116	North American Vertical Datum 1988	5103
14RLU915300.las	NAD83 (National Spatial Reference System 2011)	1116	North American Vertical Datum 1988	5103
14RLU915315.las	NAD83 (National Spatial Reference System 2011)	1116	North American Vertical Datum 1988	5103
14RLU915330.las	NAD83 (National Spatial Reference System 2011)	1116	North American Vertical Datum 1988	5103
14RLU915345.las	NAD83 (National Spatial Reference System 2011)	1116	North American Vertical Datum 1988	5103
14RLU915360.las	NAD83 (National Spatial Reference System 2011)	1116	North American Vertical Datum 1988	5103
14RLU915375.las	NAD83 (National Spatial Reference System 2011)	1116	North American Vertical Datum 1988	5103
14RLU915390.las	NAD83 (National Spatial Reference System 2011)	1116	North American Vertical Datum 1988	5103
14RLU915405.las	NAD83 (National Spatial Reference System 2011)	1116	North American Vertical Datum 1988	5103
14RLU915420.las	NAD83 (National Spatial Reference System 2011)	1116	North American Vertical Datum 1988	5103
14RLU915435.las	NAD83 (National Spatial Reference System 2011)	1116	North American Vertical Datum 1988	5103
14RLU915450.las	NAD83 (National Spatial Reference System 2011)	1116	North American Vertical Datum 1988	5103
14RLU915465.las	NAD83 (National Spatial Reference System 2011)	1116	North American Vertical Datum 1988	5103
14RLU915480.las	NAD83 (National Spatial Reference System 2011)	1116	North American Vertical Datum 1988	5103
14RLU915495.las	NAD83 (National Spatial Reference System 2011)	1116	North American Vertical Datum 1988	5103
14RLU915510.las	NAD83 (National Spatial Reference System 2011)	1116	North American Vertical Datum 1988	5103
14RLU915525.las	NAD83 (National Spatial Reference System 2011)	1116	North American Vertical Datum 1988	5103

DPH-4 Report on Datums (Tiled Data) - continued

File	Horizontal Datum	EPSG Code	Vertical Datum	EPSG Code
14RLU915540.las	NAD83 (National Spatial Reference System 2011)	1116	North American Vertical Datum 1988	5103
14RLU915555.las	NAD83 (National Spatial Reference System 2011)	1116	North American Vertical Datum 1988	5103
14RLU915570.las	NAD83 (National Spatial Reference System 2011)	1116	North American Vertical Datum 1988	5103
14RLU915585.las	NAD83 (National Spatial Reference System 2011)	1116	North American Vertical Datum 1988	5103
14RLU915600.las	NAD83 (National Spatial Reference System 2011)	1116	North American Vertical Datum 1988	5103
14RLU915615.las	NAD83 (National Spatial Reference System 2011)	1116	North American Vertical Datum 1988	5103
14RLU915630.las	NAD83 (National Spatial Reference System 2011)	1116	North American Vertical Datum 1988	5103
14RLU915645.las	NAD83 (National Spatial Reference System 2011)	1116	North American Vertical Datum 1988	5103
14RLU930015.las	NAD83 (National Spatial Reference System 2011)	1116	North American Vertical Datum 1988	5103
14RLU930030.las	NAD83 (National Spatial Reference System 2011)	1116	North American Vertical Datum 1988	5103
14RLU930045.las	NAD83 (National Spatial Reference System 2011)	1116	North American Vertical Datum 1988	5103
14RLU930060.las	NAD83 (National Spatial Reference System 2011)	1116	North American Vertical Datum 1988	5103
14RLU930075.las	NAD83 (National Spatial Reference System 2011)	1116	North American Vertical Datum 1988	5103
14RLU930090.las	NAD83 (National Spatial Reference System 2011)	1116	North American Vertical Datum 1988	5103
14RLU930105.las	NAD83 (National Spatial Reference System 2011)	1116	North American Vertical Datum 1988	5103
14RLU930120.las	NAD83 (National Spatial Reference System 2011)	1116	North American Vertical Datum 1988	5103
14RLU930135.las	NAD83 (National Spatial Reference System 2011)	1116	North American Vertical Datum 1988	5103
14RLU930150.las	NAD83 (National Spatial Reference System 2011)	1116	North American Vertical Datum 1988	5103
14RLU930165.las	NAD83 (National Spatial Reference System 2011)	1116	North American Vertical Datum 1988	5103
14RLU930180.las	NAD83 (National Spatial Reference System 2011)	1116	North American Vertical Datum 1988	5103
14RLU930195.las	NAD83 (National Spatial Reference System 2011)	1116	North American Vertical Datum 1988	5103
14RLU930210.las	NAD83 (National Spatial Reference System 2011)	1116	North American Vertical Datum 1988	5103
14RLU930225.las	NAD83 (National Spatial Reference System 2011)	1116	North American Vertical Datum 1988	5103
14RLU930240.las	NAD83 (National Spatial Reference System 2011)	1116	North American Vertical Datum 1988	5103
14RLU930255.las	NAD83 (National Spatial Reference System 2011)	1116	North American Vertical Datum 1988	5103
14RLU930270.las	NAD83 (National Spatial Reference System 2011)	1116	North American Vertical Datum 1988	5103
14RLU930285.las	NAD83 (National Spatial Reference System 2011)	1116	North American Vertical Datum 1988	5103
14RLU930300.las	NAD83 (National Spatial Reference System 2011)	1116	North American Vertical Datum 1988	5103
14RLU930315.las	NAD83 (National Spatial Reference System 2011)	1116	North American Vertical Datum 1988	5103
14RLU930330.las	NAD83 (National Spatial Reference System 2011)	1116	North American Vertical Datum 1988	5103
14RLU930345.las	NAD83 (National Spatial Reference System 2011)	1116	North American Vertical Datum 1988	5103
14RLU930360.las	NAD83 (National Spatial Reference System 2011)	1116	North American Vertical Datum 1988	5103
14RLU930375.las	NAD83 (National Spatial Reference System 2011)	1116	North American Vertical Datum 1988	5103
14RLU930390.las	NAD83 (National Spatial Reference System 2011)	1116	North American Vertical Datum 1988	5103

DPH-4 Report on Datums (Tiled Data) - continued

File	Horizontal Datum	EPSG Code	Vertical Datum	EPSG Code
14RLU930405.las	NAD83 (National Spatial Reference System 2011)	1116	North American Vertical Datum 1988	5103
14RLU930420.las	NAD83 (National Spatial Reference System 2011)	1116	North American Vertical Datum 1988	5103
14RLU930435.las	NAD83 (National Spatial Reference System 2011)	1116	North American Vertical Datum 1988	5103
14RLU930450.las	NAD83 (National Spatial Reference System 2011)	1116	North American Vertical Datum 1988	5103
14RLU930465.las	NAD83 (National Spatial Reference System 2011)	1116	North American Vertical Datum 1988	5103
14RLU930480.las	NAD83 (National Spatial Reference System 2011)	1116	North American Vertical Datum 1988	5103
14RLU930495.las	NAD83 (National Spatial Reference System 2011)	1116	North American Vertical Datum 1988	5103
14RLU930510.las	NAD83 (National Spatial Reference System 2011)	1116	North American Vertical Datum 1988	5103
14RLU930525.las	NAD83 (National Spatial Reference System 2011)	1116	North American Vertical Datum 1988	5103
14RLU930540.las	NAD83 (National Spatial Reference System 2011)	1116	North American Vertical Datum 1988	5103
14RLU930555.las	NAD83 (National Spatial Reference System 2011)	1116	North American Vertical Datum 1988	5103
14RLU930570.las	NAD83 (National Spatial Reference System 2011)	1116	North American Vertical Datum 1988	5103
14RLU930585.las	NAD83 (National Spatial Reference System 2011)	1116	North American Vertical Datum 1988	5103
14RLU930600.las	NAD83 (National Spatial Reference System 2011)	1116	North American Vertical Datum 1988	5103
14RLU930615.las	NAD83 (National Spatial Reference System 2011)	1116	North American Vertical Datum 1988	5103
14RLU930630.las	NAD83 (National Spatial Reference System 2011)	1116	North American Vertical Datum 1988	5103
14RLU930645.las	NAD83 (National Spatial Reference System 2011)	1116	North American Vertical Datum 1988	5103
14RLU945015.las	NAD83 (National Spatial Reference System 2011)	1116	North American Vertical Datum 1988	5103
14RLU945030.las	NAD83 (National Spatial Reference System 2011)	1116	North American Vertical Datum 1988	5103
14RLU945045.las	NAD83 (National Spatial Reference System 2011)	1116	North American Vertical Datum 1988	5103
14RLU945060.las	NAD83 (National Spatial Reference System 2011)	1116	North American Vertical Datum 1988	5103
14RLU945075.las	NAD83 (National Spatial Reference System 2011)	1116	North American Vertical Datum 1988	5103
14RLU945090.las	NAD83 (National Spatial Reference System 2011)	1116	North American Vertical Datum 1988	5103
14RLU945105.las	NAD83 (National Spatial Reference System 2011)	1116	North American Vertical Datum 1988	5103
14RLU945120.las	NAD83 (National Spatial Reference System 2011)	1116	North American Vertical Datum 1988	5103
14RLU945135.las	NAD83 (National Spatial Reference System 2011)	1116	North American Vertical Datum 1988	5103
14RLU945150.las	NAD83 (National Spatial Reference System 2011)	1116	North American Vertical Datum 1988	5103
14RLU945165.las	NAD83 (National Spatial Reference System 2011)	1116	North American Vertical Datum 1988	5103
14RLU945180.las	NAD83 (National Spatial Reference System 2011)	1116	North American Vertical Datum 1988	5103
14RLU945195.las	NAD83 (National Spatial Reference System 2011)	1116	North American Vertical Datum 1988	5103
14RLU945210.las	NAD83 (National Spatial Reference System 2011)	1116	North American Vertical Datum 1988	5103
14RLU945225.las	NAD83 (National Spatial Reference System 2011)	1116	North American Vertical Datum 1988	5103
14RLU945240.las	NAD83 (National Spatial Reference System 2011)	1116	North American Vertical Datum 1988	5103
14RLU945255.las	NAD83 (National Spatial Reference System 2011)	1116	North American Vertical Datum 1988	5103

DPH-4 Report on Datums (Tiled Data) - continued

File	Horizontal Datum	EPSG Code	Vertical Datum	EPSG Code
14RLU945270.las	NAD83 (National Spatial Reference System 2011)	1116	North American Vertical Datum 1988	5103
14RLU945285.las	NAD83 (National Spatial Reference System 2011)	1116	North American Vertical Datum 1988	5103
14RLU945300.las	NAD83 (National Spatial Reference System 2011)	1116	North American Vertical Datum 1988	5103
14RLU945315.las	NAD83 (National Spatial Reference System 2011)	1116	North American Vertical Datum 1988	5103
14RLU945330.las	NAD83 (National Spatial Reference System 2011)	1116	North American Vertical Datum 1988	5103
14RLU945345.las	NAD83 (National Spatial Reference System 2011)	1116	North American Vertical Datum 1988	5103
14RLU945360.las	NAD83 (National Spatial Reference System 2011)	1116	North American Vertical Datum 1988	5103
14RLU945375.las	NAD83 (National Spatial Reference System 2011)	1116	North American Vertical Datum 1988	5103
14RLU945390.las	NAD83 (National Spatial Reference System 2011)	1116	North American Vertical Datum 1988	5103
14RLU945405.las	NAD83 (National Spatial Reference System 2011)	1116	North American Vertical Datum 1988	5103
14RLU945420.las	NAD83 (National Spatial Reference System 2011)	1116	North American Vertical Datum 1988	5103
14RLU945435.las	NAD83 (National Spatial Reference System 2011)	1116	North American Vertical Datum 1988	5103
14RLU945450.las	NAD83 (National Spatial Reference System 2011)	1116	North American Vertical Datum 1988	5103
14RLU945465.las	NAD83 (National Spatial Reference System 2011)	1116	North American Vertical Datum 1988	5103
14RLU945480.las	NAD83 (National Spatial Reference System 2011)	1116	North American Vertical Datum 1988	5103
14RLU945495.las	NAD83 (National Spatial Reference System 2011)	1116	North American Vertical Datum 1988	5103
14RLU945510.las	NAD83 (National Spatial Reference System 2011)	1116	North American Vertical Datum 1988	5103
14RLU945525.las	NAD83 (National Spatial Reference System 2011)	1116	North American Vertical Datum 1988	5103
14RLU945540.las	NAD83 (National Spatial Reference System 2011)	1116	North American Vertical Datum 1988	5103
14RLU945555.las	NAD83 (National Spatial Reference System 2011)	1116	North American Vertical Datum 1988	5103
14RLU945570.las	NAD83 (National Spatial Reference System 2011)	1116	North American Vertical Datum 1988	5103
14RLU945585.las	NAD83 (National Spatial Reference System 2011)	1116	North American Vertical Datum 1988	5103
14RLU945600.las	NAD83 (National Spatial Reference System 2011)	1116	North American Vertical Datum 1988	5103
14RLU945615.las	NAD83 (National Spatial Reference System 2011)	1116	North American Vertical Datum 1988	5103
14RLU945630.las	NAD83 (National Spatial Reference System 2011)	1116	North American Vertical Datum 1988	5103
14RLU945645.las	NAD83 (National Spatial Reference System 2011)	1116	North American Vertical Datum 1988	5103
14RLU960015.las	NAD83 (National Spatial Reference System 2011)	1116	North American Vertical Datum 1988	5103
14RLU960030.las	NAD83 (National Spatial Reference System 2011)	1116	North American Vertical Datum 1988	5103
14RLU960045.las	NAD83 (National Spatial Reference System 2011)	1116	North American Vertical Datum 1988	5103
14RLU960060.las	NAD83 (National Spatial Reference System 2011)	1116	North American Vertical Datum 1988	5103
14RLU960075.las	NAD83 (National Spatial Reference System 2011)	1116	North American Vertical Datum 1988	5103
14RLU960090.las	NAD83 (National Spatial Reference System 2011)	1116	North American Vertical Datum 1988	5103
14RLU960105.las	NAD83 (National Spatial Reference System 2011)	1116	North American Vertical Datum 1988	5103
14RLU960120.las	NAD83 (National Spatial Reference System 2011)	1116	North American Vertical Datum 1988	5103

DPH-4 Report on Datums (Tiled Data) - continued

File	Horizontal Datum	EPSG Code	Vertical Datum	EPSG Code
14RLU960135.las	NAD83 (National Spatial Reference System 2011)	1116	North American Vertical Datum 1988	5103
14RLU960150.las	NAD83 (National Spatial Reference System 2011)	1116	North American Vertical Datum 1988	5103
14RLU960165.las	NAD83 (National Spatial Reference System 2011)	1116	North American Vertical Datum 1988	5103
14RLU960180.las	NAD83 (National Spatial Reference System 2011)	1116	North American Vertical Datum 1988	5103
14RLU960195.las	NAD83 (National Spatial Reference System 2011)	1116	North American Vertical Datum 1988	5103
14RLU960210.las	NAD83 (National Spatial Reference System 2011)	1116	North American Vertical Datum 1988	5103
14RLU960225.las	NAD83 (National Spatial Reference System 2011)	1116	North American Vertical Datum 1988	5103
14RLU960240.las	NAD83 (National Spatial Reference System 2011)	1116	North American Vertical Datum 1988	5103
14RLU960255.las	NAD83 (National Spatial Reference System 2011)	1116	North American Vertical Datum 1988	5103
14RLU960270.las	NAD83 (National Spatial Reference System 2011)	1116	North American Vertical Datum 1988	5103
14RLU960285.las	NAD83 (National Spatial Reference System 2011)	1116	North American Vertical Datum 1988	5103
14RLU960300.las	NAD83 (National Spatial Reference System 2011)	1116	North American Vertical Datum 1988	5103
14RLU960315.las	NAD83 (National Spatial Reference System 2011)	1116	North American Vertical Datum 1988	5103
14RLU960330.las	NAD83 (National Spatial Reference System 2011)	1116	North American Vertical Datum 1988	5103
14RLU960345.las	NAD83 (National Spatial Reference System 2011)	1116	North American Vertical Datum 1988	5103
14RLU960360.las	NAD83 (National Spatial Reference System 2011)	1116	North American Vertical Datum 1988	5103
14RLU960375.las	NAD83 (National Spatial Reference System 2011)	1116	North American Vertical Datum 1988	5103
14RLU960390.las	NAD83 (National Spatial Reference System 2011)	1116	North American Vertical Datum 1988	5103
14RLU960405.las	NAD83 (National Spatial Reference System 2011)	1116	North American Vertical Datum 1988	5103
14RLU960420.las	NAD83 (National Spatial Reference System 2011)	1116	North American Vertical Datum 1988	5103
14RLU960435.las	NAD83 (National Spatial Reference System 2011)	1116	North American Vertical Datum 1988	5103
14RLU960450.las	NAD83 (National Spatial Reference System 2011)	1116	North American Vertical Datum 1988	5103
14RLU960465.las	NAD83 (National Spatial Reference System 2011)	1116	North American Vertical Datum 1988	5103
14RLU960480.las	NAD83 (National Spatial Reference System 2011)	1116	North American Vertical Datum 1988	5103
14RLU960495.las	NAD83 (National Spatial Reference System 2011)	1116	North American Vertical Datum 1988	5103
14RLU960510.las	NAD83 (National Spatial Reference System 2011)	1116	North American Vertical Datum 1988	5103
14RLU960525.las	NAD83 (National Spatial Reference System 2011)	1116	North American Vertical Datum 1988	5103
14RLU960540.las	NAD83 (National Spatial Reference System 2011)	1116	North American Vertical Datum 1988	5103
14RLU960555.las	NAD83 (National Spatial Reference System 2011)	1116	North American Vertical Datum 1988	5103
14RLU960570.las	NAD83 (National Spatial Reference System 2011)	1116	North American Vertical Datum 1988	5103
14RLU960585.las	NAD83 (National Spatial Reference System 2011)	1116	North American Vertical Datum 1988	5103
14RLU960600.las	NAD83 (National Spatial Reference System 2011)	1116	North American Vertical Datum 1988	5103
14RLU960615.las	NAD83 (National Spatial Reference System 2011)	1116	North American Vertical Datum 1988	5103
14RLU960630.las	NAD83 (National Spatial Reference System 2011)	1116	North American Vertical Datum 1988	5103

DPH-4 Report on Datums (Tiled Data) - continued

File	Horizontal Datum	EPSG Code	Vertical Datum	EPSG Code
14RLU960645.las	NAD83 (National Spatial Reference System 2011)	1116	North American Vertical Datum 1988	5103
14RLU975015.las	NAD83 (National Spatial Reference System 2011)	1116	North American Vertical Datum 1988	5103
14RLU975030.las	NAD83 (National Spatial Reference System 2011)	1116	North American Vertical Datum 1988	5103
14RLU975045.las	NAD83 (National Spatial Reference System 2011)	1116	North American Vertical Datum 1988	5103
14RLU975060.las	NAD83 (National Spatial Reference System 2011)	1116	North American Vertical Datum 1988	5103
14RLU975075.las	NAD83 (National Spatial Reference System 2011)	1116	North American Vertical Datum 1988	5103
14RLU975090.las	NAD83 (National Spatial Reference System 2011)	1116	North American Vertical Datum 1988	5103
14RLU975105.las	NAD83 (National Spatial Reference System 2011)	1116	North American Vertical Datum 1988	5103
14RLU975120.las	NAD83 (National Spatial Reference System 2011)	1116	North American Vertical Datum 1988	5103
14RLU975135.las	NAD83 (National Spatial Reference System 2011)	1116	North American Vertical Datum 1988	5103
14RLU975150.las	NAD83 (National Spatial Reference System 2011)	1116	North American Vertical Datum 1988	5103
14RLU975165.las	NAD83 (National Spatial Reference System 2011)	1116	North American Vertical Datum 1988	5103
14RLU975180.las	NAD83 (National Spatial Reference System 2011)	1116	North American Vertical Datum 1988	5103
14RLU975195.las	NAD83 (National Spatial Reference System 2011)	1116	North American Vertical Datum 1988	5103
14RLU975210.las	NAD83 (National Spatial Reference System 2011)	1116	North American Vertical Datum 1988	5103
14RLU975225.las	NAD83 (National Spatial Reference System 2011)	1116	North American Vertical Datum 1988	5103
14RLU975240.las	NAD83 (National Spatial Reference System 2011)	1116	North American Vertical Datum 1988	5103
14RLU975255.las	NAD83 (National Spatial Reference System 2011)	1116	North American Vertical Datum 1988	5103
14RLU975270.las	NAD83 (National Spatial Reference System 2011)	1116	North American Vertical Datum 1988	5103
14RLU975285.las	NAD83 (National Spatial Reference System 2011)	1116	North American Vertical Datum 1988	5103
14RLU975300.las	NAD83 (National Spatial Reference System 2011)	1116	North American Vertical Datum 1988	5103
14RLU975315.las	NAD83 (National Spatial Reference System 2011)	1116	North American Vertical Datum 1988	5103
14RLU975330.las	NAD83 (National Spatial Reference System 2011)	1116	North American Vertical Datum 1988	5103
14RLU975345.las	NAD83 (National Spatial Reference System 2011)	1116	North American Vertical Datum 1988	5103
14RLU975360.las	NAD83 (National Spatial Reference System 2011)	1116	North American Vertical Datum 1988	5103
14RLU975375.las	NAD83 (National Spatial Reference System 2011)	1116	North American Vertical Datum 1988	5103
14RLU975390.las	NAD83 (National Spatial Reference System 2011)	1116	North American Vertical Datum 1988	5103
14RLU975405.las	NAD83 (National Spatial Reference System 2011)	1116	North American Vertical Datum 1988	5103
14RLU975420.las	NAD83 (National Spatial Reference System 2011)	1116	North American Vertical Datum 1988	5103
14RLU975435.las	NAD83 (National Spatial Reference System 2011)	1116	North American Vertical Datum 1988	5103
14RLU975450.las	NAD83 (National Spatial Reference System 2011)	1116	North American Vertical Datum 1988	5103
14RLU975465.las	NAD83 (National Spatial Reference System 2011)	1116	North American Vertical Datum 1988	5103
14RLU975480.las	NAD83 (National Spatial Reference System 2011)	1116	North American Vertical Datum 1988	5103
14RLU975495.las	NAD83 (National Spatial Reference System 2011)	1116	North American Vertical Datum 1988	5103

DPH-4 Report on Datums (Tiled Data) - continued

File	Horizontal Datum	EPSG Code	Vertical Datum	EPSG Code
14RLU975510.las	NAD83 (National Spatial Reference System 2011)	1116	North American Vertical Datum 1988	5103
14RLU975525.las	NAD83 (National Spatial Reference System 2011)	1116	North American Vertical Datum 1988	5103
14RLU975540.las	NAD83 (National Spatial Reference System 2011)	1116	North American Vertical Datum 1988	5103
14RLU975555.las	NAD83 (National Spatial Reference System 2011)	1116	North American Vertical Datum 1988	5103
14RLU975570.las	NAD83 (National Spatial Reference System 2011)	1116	North American Vertical Datum 1988	5103
14RLU975585.las	NAD83 (National Spatial Reference System 2011)	1116	North American Vertical Datum 1988	5103
14RLU975600.las	NAD83 (National Spatial Reference System 2011)	1116	North American Vertical Datum 1988	5103
14RLU975615.las	NAD83 (National Spatial Reference System 2011)	1116	North American Vertical Datum 1988	5103
14RLU975630.las	NAD83 (National Spatial Reference System 2011)	1116	North American Vertical Datum 1988	5103
14RLU975645.las	NAD83 (National Spatial Reference System 2011)	1116	North American Vertical Datum 1988	5103
14RLU990015.las	NAD83 (National Spatial Reference System 2011)	1116	North American Vertical Datum 1988	5103
14RLU990030.las	NAD83 (National Spatial Reference System 2011)	1116	North American Vertical Datum 1988	5103
14RLU990045.las	NAD83 (National Spatial Reference System 2011)	1116	North American Vertical Datum 1988	5103
14RLU990060.las	NAD83 (National Spatial Reference System 2011)	1116	North American Vertical Datum 1988	5103
14RLU990075.las	NAD83 (National Spatial Reference System 2011)	1116	North American Vertical Datum 1988	5103
14RLU990090.las	NAD83 (National Spatial Reference System 2011)	1116	North American Vertical Datum 1988	5103
14RLU990105.las	NAD83 (National Spatial Reference System 2011)	1116	North American Vertical Datum 1988	5103
14RLU990120.las	NAD83 (National Spatial Reference System 2011)	1116	North American Vertical Datum 1988	5103
14RLU990135.las	NAD83 (National Spatial Reference System 2011)	1116	North American Vertical Datum 1988	5103
14RLU990150.las	NAD83 (National Spatial Reference System 2011)	1116	North American Vertical Datum 1988	5103
14RLU990165.las	NAD83 (National Spatial Reference System 2011)	1116	North American Vertical Datum 1988	5103
14RLU990180.las	NAD83 (National Spatial Reference System 2011)	1116	North American Vertical Datum 1988	5103
14RLU990195.las	NAD83 (National Spatial Reference System 2011)	1116	North American Vertical Datum 1988	5103
14RLU990210.las	NAD83 (National Spatial Reference System 2011)	1116	North American Vertical Datum 1988	5103
14RLU990225.las	NAD83 (National Spatial Reference System 2011)	1116	North American Vertical Datum 1988	5103
14RLU990240.las	NAD83 (National Spatial Reference System 2011)	1116	North American Vertical Datum 1988	5103
14RLU990255.las	NAD83 (National Spatial Reference System 2011)	1116	North American Vertical Datum 1988	5103
14RLU990270.las	NAD83 (National Spatial Reference System 2011)	1116	North American Vertical Datum 1988	5103
14RLU990285.las	NAD83 (National Spatial Reference System 2011)	1116	North American Vertical Datum 1988	5103
14RLU990300.las	NAD83 (National Spatial Reference System 2011)	1116	North American Vertical Datum 1988	5103
14RLU990315.las	NAD83 (National Spatial Reference System 2011)	1116	North American Vertical Datum 1988	5103
14RLU990330.las	NAD83 (National Spatial Reference System 2011)	1116	North American Vertical Datum 1988	5103
14RLU990345.las	NAD83 (National Spatial Reference System 2011)	1116	North American Vertical Datum 1988	5103
14RLU990360.las	NAD83 (National Spatial Reference System 2011)	1116	North American Vertical Datum 1988	5103

DPH-4 Report on Datums (Tiled Data) - continued

File	Horizontal Datum	EPSG Code	Vertical Datum	EPSG Code
14RLU990375.las	NAD83 (National Spatial Reference System 2011)	1116	North American Vertical Datum 1988	5103
14RLU990390.las	NAD83 (National Spatial Reference System 2011)	1116	North American Vertical Datum 1988	5103
14RLU990405.las	NAD83 (National Spatial Reference System 2011)	1116	North American Vertical Datum 1988	5103
14RLU990420.las	NAD83 (National Spatial Reference System 2011)	1116	North American Vertical Datum 1988	5103
14RLU990435.las	NAD83 (National Spatial Reference System 2011)	1116	North American Vertical Datum 1988	5103
14RLU990450.las	NAD83 (National Spatial Reference System 2011)	1116	North American Vertical Datum 1988	5103
14RLU990465.las	NAD83 (National Spatial Reference System 2011)	1116	North American Vertical Datum 1988	5103
14RLU990480.las	NAD83 (National Spatial Reference System 2011)	1116	North American Vertical Datum 1988	5103
14RLU990495.las	NAD83 (National Spatial Reference System 2011)	1116	North American Vertical Datum 1988	5103
14RLU990510.las	NAD83 (National Spatial Reference System 2011)	1116	North American Vertical Datum 1988	5103
14RLU990525.las	NAD83 (National Spatial Reference System 2011)	1116	North American Vertical Datum 1988	5103
14RLU990540.las	NAD83 (National Spatial Reference System 2011)	1116	North American Vertical Datum 1988	5103
14RLU990555.las	NAD83 (National Spatial Reference System 2011)	1116	North American Vertical Datum 1988	5103
14RLU990570.las	NAD83 (National Spatial Reference System 2011)	1116	North American Vertical Datum 1988	5103
14RLU990585.las	NAD83 (National Spatial Reference System 2011)	1116	North American Vertical Datum 1988	5103
14RLU990600.las	NAD83 (National Spatial Reference System 2011)	1116	North American Vertical Datum 1988	5103
14RLU990615.las	NAD83 (National Spatial Reference System 2011)	1116	North American Vertical Datum 1988	5103
14RLU990630.las	NAD83 (National Spatial Reference System 2011)	1116	North American Vertical Datum 1988	5103
14RLU990645.las	NAD83 (National Spatial Reference System 2011)	1116	North American Vertical Datum 1988	5103
14RMU005015.las	NAD83 (National Spatial Reference System 2011)	1116	North American Vertical Datum 1988	5103
14RMU005030.las	NAD83 (National Spatial Reference System 2011)	1116	North American Vertical Datum 1988	5103
14RMU005045.las	NAD83 (National Spatial Reference System 2011)	1116	North American Vertical Datum 1988	5103
14RMU005060.las	NAD83 (National Spatial Reference System 2011)	1116	North American Vertical Datum 1988	5103
14RMU005075.las	NAD83 (National Spatial Reference System 2011)	1116	North American Vertical Datum 1988	5103
14RMU005090.las	NAD83 (National Spatial Reference System 2011)	1116	North American Vertical Datum 1988	5103
14RMU005105.las	NAD83 (National Spatial Reference System 2011)	1116	North American Vertical Datum 1988	5103
14RMU005120.las	NAD83 (National Spatial Reference System 2011)	1116	North American Vertical Datum 1988	5103
14RMU005135.las	NAD83 (National Spatial Reference System 2011)	1116	North American Vertical Datum 1988	5103
14RMU005150.las	NAD83 (National Spatial Reference System 2011)	1116	North American Vertical Datum 1988	5103
14RMU005165.las	NAD83 (National Spatial Reference System 2011)	1116	North American Vertical Datum 1988	5103
14RMU005180.las	NAD83 (National Spatial Reference System 2011)	1116	North American Vertical Datum 1988	5103
14RMU005195.las	NAD83 (National Spatial Reference System 2011)	1116	North American Vertical Datum 1988	5103
14RMU005210.las	NAD83 (National Spatial Reference System 2011)	1116	North American Vertical Datum 1988	5103
14RMU005225.las	NAD83 (National Spatial Reference System 2011)	1116	North American Vertical Datum 1988	5103

DPH-4 Report on Datums (Tiled Data) - continued

File	Horizontal Datum	EPSG Code	Vertical Datum	EPSG Code
14RMU005240.las	NAD83 (National Spatial Reference System 2011)	1116	North American Vertical Datum 1988	5103
14RMU005255.las	NAD83 (National Spatial Reference System 2011)	1116	North American Vertical Datum 1988	5103
14RMU005270.las	NAD83 (National Spatial Reference System 2011)	1116	North American Vertical Datum 1988	5103
14RMU005285.las	NAD83 (National Spatial Reference System 2011)	1116	North American Vertical Datum 1988	5103
14RMU005300.las	NAD83 (National Spatial Reference System 2011)	1116	North American Vertical Datum 1988	5103
14RMU005315.las	NAD83 (National Spatial Reference System 2011)	1116	North American Vertical Datum 1988	5103
14RMU005330.las	NAD83 (National Spatial Reference System 2011)	1116	North American Vertical Datum 1988	5103
14RMU005345.las	NAD83 (National Spatial Reference System 2011)	1116	North American Vertical Datum 1988	5103
14RMU005360.las	NAD83 (National Spatial Reference System 2011)	1116	North American Vertical Datum 1988	5103
14RMU005375.las	NAD83 (National Spatial Reference System 2011)	1116	North American Vertical Datum 1988	5103
14RMU005390.las	NAD83 (National Spatial Reference System 2011)	1116	North American Vertical Datum 1988	5103
14RMU005405.las	NAD83 (National Spatial Reference System 2011)	1116	North American Vertical Datum 1988	5103
14RMU005420.las	NAD83 (National Spatial Reference System 2011)	1116	North American Vertical Datum 1988	5103
14RMU005435.las	NAD83 (National Spatial Reference System 2011)	1116	North American Vertical Datum 1988	5103
14RMU005450.las	NAD83 (National Spatial Reference System 2011)	1116	North American Vertical Datum 1988	5103
14RMU005465.las	NAD83 (National Spatial Reference System 2011)	1116	North American Vertical Datum 1988	5103
14RMU005480.las	NAD83 (National Spatial Reference System 2011)	1116	North American Vertical Datum 1988	5103
14RMU005495.las	NAD83 (National Spatial Reference System 2011)	1116	North American Vertical Datum 1988	5103
14RMU005510.las	NAD83 (National Spatial Reference System 2011)	1116	North American Vertical Datum 1988	5103
14RMU005525.las	NAD83 (National Spatial Reference System 2011)	1116	North American Vertical Datum 1988	5103
14RMU005540.las	NAD83 (National Spatial Reference System 2011)	1116	North American Vertical Datum 1988	5103
14RMU005555.las	NAD83 (National Spatial Reference System 2011)	1116	North American Vertical Datum 1988	5103
14RMU005570.las	NAD83 (National Spatial Reference System 2011)	1116	North American Vertical Datum 1988	5103
14RMU005585.las	NAD83 (National Spatial Reference System 2011)	1116	North American Vertical Datum 1988	5103
14RMU005600.las	NAD83 (National Spatial Reference System 2011)	1116	North American Vertical Datum 1988	5103
14RMU005615.las	NAD83 (National Spatial Reference System 2011)	1116	North American Vertical Datum 1988	5103
14RMU005630.las	NAD83 (National Spatial Reference System 2011)	1116	North American Vertical Datum 1988	5103
14RMU005645.las	NAD83 (National Spatial Reference System 2011)	1116	North American Vertical Datum 1988	5103
14RMU020015.las	NAD83 (National Spatial Reference System 2011)	1116	North American Vertical Datum 1988	5103
14RMU020030.las	NAD83 (National Spatial Reference System 2011)	1116	North American Vertical Datum 1988	5103
14RMU020045.las	NAD83 (National Spatial Reference System 2011)	1116	North American Vertical Datum 1988	5103
14RMU020060.las	NAD83 (National Spatial Reference System 2011)	1116	North American Vertical Datum 1988	5103
14RMU020075.las	NAD83 (National Spatial Reference System 2011)	1116	North American Vertical Datum 1988	5103
14RMU020090.las	NAD83 (National Spatial Reference System 2011)	1116	North American Vertical Datum 1988	5103

DPH-4 Report on Datums (Tiled Data) - continued

File	Horizontal Datum	EPSG Code	Vertical Datum	EPSG Code
14RMU020105.las	NAD83 (National Spatial Reference System 2011)	1116	North American Vertical Datum 1988	5103
14RMU020120.las	NAD83 (National Spatial Reference System 2011)	1116	North American Vertical Datum 1988	5103
14RMU020135.las	NAD83 (National Spatial Reference System 2011)	1116	North American Vertical Datum 1988	5103
14RMU020150.las	NAD83 (National Spatial Reference System 2011)	1116	North American Vertical Datum 1988	5103
14RMU020165.las	NAD83 (National Spatial Reference System 2011)	1116	North American Vertical Datum 1988	5103
14RMU020180.las	NAD83 (National Spatial Reference System 2011)	1116	North American Vertical Datum 1988	5103
14RMU020195.las	NAD83 (National Spatial Reference System 2011)	1116	North American Vertical Datum 1988	5103
14RMU020210.las	NAD83 (National Spatial Reference System 2011)	1116	North American Vertical Datum 1988	5103
14RMU020225.las	NAD83 (National Spatial Reference System 2011)	1116	North American Vertical Datum 1988	5103
14RMU020240.las	NAD83 (National Spatial Reference System 2011)	1116	North American Vertical Datum 1988	5103
14RMU020255.las	NAD83 (National Spatial Reference System 2011)	1116	North American Vertical Datum 1988	5103
14RMU020270.las	NAD83 (National Spatial Reference System 2011)	1116	North American Vertical Datum 1988	5103
14RMU020285.las	NAD83 (National Spatial Reference System 2011)	1116	North American Vertical Datum 1988	5103
14RMU020300.las	NAD83 (National Spatial Reference System 2011)	1116	North American Vertical Datum 1988	5103
14RMU020315.las	NAD83 (National Spatial Reference System 2011)	1116	North American Vertical Datum 1988	5103
14RMU020330.las	NAD83 (National Spatial Reference System 2011)	1116	North American Vertical Datum 1988	5103
14RMU020345.las	NAD83 (National Spatial Reference System 2011)	1116	North American Vertical Datum 1988	5103
14RMU020360.las	NAD83 (National Spatial Reference System 2011)	1116	North American Vertical Datum 1988	5103
14RMU020375.las	NAD83 (National Spatial Reference System 2011)	1116	North American Vertical Datum 1988	5103
14RMU020390.las	NAD83 (National Spatial Reference System 2011)	1116	North American Vertical Datum 1988	5103
14RMU020405.las	NAD83 (National Spatial Reference System 2011)	1116	North American Vertical Datum 1988	5103
14RMU020420.las	NAD83 (National Spatial Reference System 2011)	1116	North American Vertical Datum 1988	5103
14RMU020435.las	NAD83 (National Spatial Reference System 2011)	1116	North American Vertical Datum 1988	5103
14RMU020450.las	NAD83 (National Spatial Reference System 2011)	1116	North American Vertical Datum 1988	5103
14RMU020465.las	NAD83 (National Spatial Reference System 2011)	1116	North American Vertical Datum 1988	5103
14RMU020480.las	NAD83 (National Spatial Reference System 2011)	1116	North American Vertical Datum 1988	5103
14RMU020495.las	NAD83 (National Spatial Reference System 2011)	1116	North American Vertical Datum 1988	5103
14RMU020510.las	NAD83 (National Spatial Reference System 2011)	1116	North American Vertical Datum 1988	5103
14RMU020525.las	NAD83 (National Spatial Reference System 2011)	1116	North American Vertical Datum 1988	5103
14RMU020540.las	NAD83 (National Spatial Reference System 2011)	1116	North American Vertical Datum 1988	5103
14RMU020555.las	NAD83 (National Spatial Reference System 2011)	1116	North American Vertical Datum 1988	5103
14RMU020570.las	NAD83 (National Spatial Reference System 2011)	1116	North American Vertical Datum 1988	5103
14RMU020585.las	NAD83 (National Spatial Reference System 2011)	1116	North American Vertical Datum 1988	5103
14RMU020600.las	NAD83 (National Spatial Reference System 2011)	1116	North American Vertical Datum 1988	5103

DPH-4 Report on Datums (Tiled Data) - continued

File	Horizontal Datum	EPSG Code	Vertical Datum	EPSG Code
14RMU020615.las	NAD83 (National Spatial Reference System 2011)	1116	North American Vertical Datum 1988	5103
14RMU020630.las	NAD83 (National Spatial Reference System 2011)	1116	North American Vertical Datum 1988	5103
14RMU020645.las	NAD83 (National Spatial Reference System 2011)	1116	North American Vertical Datum 1988	5103
14RMU035015.las	NAD83 (National Spatial Reference System 2011)	1116	North American Vertical Datum 1988	5103
14RMU035030.las	NAD83 (National Spatial Reference System 2011)	1116	North American Vertical Datum 1988	5103
14RMU035045.las	NAD83 (National Spatial Reference System 2011)	1116	North American Vertical Datum 1988	5103
14RMU035060.las	NAD83 (National Spatial Reference System 2011)	1116	North American Vertical Datum 1988	5103
14RMU035075.las	NAD83 (National Spatial Reference System 2011)	1116	North American Vertical Datum 1988	5103
14RMU035090.las	NAD83 (National Spatial Reference System 2011)	1116	North American Vertical Datum 1988	5103
14RMU035105.las	NAD83 (National Spatial Reference System 2011)	1116	North American Vertical Datum 1988	5103
14RMU035120.las	NAD83 (National Spatial Reference System 2011)	1116	North American Vertical Datum 1988	5103
14RMU035135.las	NAD83 (National Spatial Reference System 2011)	1116	North American Vertical Datum 1988	5103
14RMU035150.las	NAD83 (National Spatial Reference System 2011)	1116	North American Vertical Datum 1988	5103
14RMU035165.las	NAD83 (National Spatial Reference System 2011)	1116	North American Vertical Datum 1988	5103
14RMU035180.las	NAD83 (National Spatial Reference System 2011)	1116	North American Vertical Datum 1988	5103
14RMU035195.las	NAD83 (National Spatial Reference System 2011)	1116	North American Vertical Datum 1988	5103
14RMU035210.las	NAD83 (National Spatial Reference System 2011)	1116	North American Vertical Datum 1988	5103
14RMU035225.las	NAD83 (National Spatial Reference System 2011)	1116	North American Vertical Datum 1988	5103
14RMU035240.las	NAD83 (National Spatial Reference System 2011)	1116	North American Vertical Datum 1988	5103
14RMU035255.las	NAD83 (National Spatial Reference System 2011)	1116	North American Vertical Datum 1988	5103
14RMU035270.las	NAD83 (National Spatial Reference System 2011)	1116	North American Vertical Datum 1988	5103
14RMU035285.las	NAD83 (National Spatial Reference System 2011)	1116	North American Vertical Datum 1988	5103
14RMU035300.las	NAD83 (National Spatial Reference System 2011)	1116	North American Vertical Datum 1988	5103
14RMU035315.las	NAD83 (National Spatial Reference System 2011)	1116	North American Vertical Datum 1988	5103
14RMU035330.las	NAD83 (National Spatial Reference System 2011)	1116	North American Vertical Datum 1988	5103
14RMU035345.las	NAD83 (National Spatial Reference System 2011)	1116	North American Vertical Datum 1988	5103
14RMU035360.las	NAD83 (National Spatial Reference System 2011)	1116	North American Vertical Datum 1988	5103
14RMU035375.las	NAD83 (National Spatial Reference System 2011)	1116	North American Vertical Datum 1988	5103
14RMU035390.las	NAD83 (National Spatial Reference System 2011)	1116	North American Vertical Datum 1988	5103
14RMU035405.las	NAD83 (National Spatial Reference System 2011)	1116	North American Vertical Datum 1988	5103
14RMU035420.las	NAD83 (National Spatial Reference System 2011)	1116	North American Vertical Datum 1988	5103
14RMU035435.las	NAD83 (National Spatial Reference System 2011)	1116	North American Vertical Datum 1988	5103
14RMU035450.las	NAD83 (National Spatial Reference System 2011)	1116	North American Vertical Datum 1988	5103
14RMU035465.las	NAD83 (National Spatial Reference System 2011)	1116	North American Vertical Datum 1988	5103

DPH-4 Report on Datums (Tiled Data) - continued

File	Horizontal Datum	EPSG Code	Vertical Datum	EPSG Code
14RMU035480.las	NAD83 (National Spatial Reference System 2011)	1116	North American Vertical Datum 1988	5103
14RMU035495.las	NAD83 (National Spatial Reference System 2011)	1116	North American Vertical Datum 1988	5103
14RMU035510.las	NAD83 (National Spatial Reference System 2011)	1116	North American Vertical Datum 1988	5103
14RMU035525.las	NAD83 (National Spatial Reference System 2011)	1116	North American Vertical Datum 1988	5103
14RMU035540.las	NAD83 (National Spatial Reference System 2011)	1116	North American Vertical Datum 1988	5103
14RMU035555.las	NAD83 (National Spatial Reference System 2011)	1116	North American Vertical Datum 1988	5103
14RMU035570.las	NAD83 (National Spatial Reference System 2011)	1116	North American Vertical Datum 1988	5103
14RMU035585.las	NAD83 (National Spatial Reference System 2011)	1116	North American Vertical Datum 1988	5103
14RMU035600.las	NAD83 (National Spatial Reference System 2011)	1116	North American Vertical Datum 1988	5103
14RMU035615.las	NAD83 (National Spatial Reference System 2011)	1116	North American Vertical Datum 1988	5103
14RMU035630.las	NAD83 (National Spatial Reference System 2011)	1116	North American Vertical Datum 1988	5103
14RMU035645.las	NAD83 (National Spatial Reference System 2011)	1116	North American Vertical Datum 1988	5103
14RMU050015.las	NAD83 (National Spatial Reference System 2011)	1116	North American Vertical Datum 1988	5103
14RMU050030.las	NAD83 (National Spatial Reference System 2011)	1116	North American Vertical Datum 1988	5103
14RMU050045.las	NAD83 (National Spatial Reference System 2011)	1116	North American Vertical Datum 1988	5103
14RMU050060.las	NAD83 (National Spatial Reference System 2011)	1116	North American Vertical Datum 1988	5103
14RMU050075.las	NAD83 (National Spatial Reference System 2011)	1116	North American Vertical Datum 1988	5103
14RMU050090.las	NAD83 (National Spatial Reference System 2011)	1116	North American Vertical Datum 1988	5103
14RMU050105.las	NAD83 (National Spatial Reference System 2011)	1116	North American Vertical Datum 1988	5103
14RMU050120.las	NAD83 (National Spatial Reference System 2011)	1116	North American Vertical Datum 1988	5103
14RMU050135.las	NAD83 (National Spatial Reference System 2011)	1116	North American Vertical Datum 1988	5103
14RMU050150.las	NAD83 (National Spatial Reference System 2011)	1116	North American Vertical Datum 1988	5103
14RMU050165.las	NAD83 (National Spatial Reference System 2011)	1116	North American Vertical Datum 1988	5103
14RMU050180.las	NAD83 (National Spatial Reference System 2011)	1116	North American Vertical Datum 1988	5103
14RMU050195.las	NAD83 (National Spatial Reference System 2011)	1116	North American Vertical Datum 1988	5103
14RMU050210.las	NAD83 (National Spatial Reference System 2011)	1116	North American Vertical Datum 1988	5103
14RMU050225.las	NAD83 (National Spatial Reference System 2011)	1116	North American Vertical Datum 1988	5103
14RMU050240.las	NAD83 (National Spatial Reference System 2011)	1116	North American Vertical Datum 1988	5103
14RMU050255.las	NAD83 (National Spatial Reference System 2011)	1116	North American Vertical Datum 1988	5103
14RMU050270.las	NAD83 (National Spatial Reference System 2011)	1116	North American Vertical Datum 1988	5103
14RMU050285.las	NAD83 (National Spatial Reference System 2011)	1116	North American Vertical Datum 1988	5103
14RMU050300.las	NAD83 (National Spatial Reference System 2011)	1116	North American Vertical Datum 1988	5103
14RMU050315.las	NAD83 (National Spatial Reference System 2011)	1116	North American Vertical Datum 1988	5103
14RMU050330.las	NAD83 (National Spatial Reference System 2011)	1116	North American Vertical Datum 1988	5103

DPH-4 Report on Datums (Tiled Data) - continued

File	Horizontal Datum	EPSG Code	Vertical Datum	EPSG Code
14RMU050345.las	NAD83 (National Spatial Reference System 2011)	1116	North American Vertical Datum 1988	5103
14RMU050360.las	NAD83 (National Spatial Reference System 2011)	1116	North American Vertical Datum 1988	5103
14RMU050375.las	NAD83 (National Spatial Reference System 2011)	1116	North American Vertical Datum 1988	5103
14RMU050390.las	NAD83 (National Spatial Reference System 2011)	1116	North American Vertical Datum 1988	5103
14RMU050405.las	NAD83 (National Spatial Reference System 2011)	1116	North American Vertical Datum 1988	5103
14RMU050420.las	NAD83 (National Spatial Reference System 2011)	1116	North American Vertical Datum 1988	5103
14RMU050435.las	NAD83 (National Spatial Reference System 2011)	1116	North American Vertical Datum 1988	5103
14RMU050450.las	NAD83 (National Spatial Reference System 2011)	1116	North American Vertical Datum 1988	5103
14RMU050465.las	NAD83 (National Spatial Reference System 2011)	1116	North American Vertical Datum 1988	5103
14RMU050480.las	NAD83 (National Spatial Reference System 2011)	1116	North American Vertical Datum 1988	5103
14RMU050495.las	NAD83 (National Spatial Reference System 2011)	1116	North American Vertical Datum 1988	5103
14RMU050510.las	NAD83 (National Spatial Reference System 2011)	1116	North American Vertical Datum 1988	5103
14RMU050525.las	NAD83 (National Spatial Reference System 2011)	1116	North American Vertical Datum 1988	5103
14RMU050540.las	NAD83 (National Spatial Reference System 2011)	1116	North American Vertical Datum 1988	5103
14RMU050555.las	NAD83 (National Spatial Reference System 2011)	1116	North American Vertical Datum 1988	5103
14RMU050570.las	NAD83 (National Spatial Reference System 2011)	1116	North American Vertical Datum 1988	5103
14RMU050585.las	NAD83 (National Spatial Reference System 2011)	1116	North American Vertical Datum 1988	5103
14RMU050600.las	NAD83 (National Spatial Reference System 2011)	1116	North American Vertical Datum 1988	5103
14RMU050615.las	NAD83 (National Spatial Reference System 2011)	1116	North American Vertical Datum 1988	5103
14RMU050630.las	NAD83 (National Spatial Reference System 2011)	1116	North American Vertical Datum 1988	5103
14RMU050645.las	NAD83 (National Spatial Reference System 2011)	1116	North American Vertical Datum 1988	5103
14RMU065015.las	NAD83 (National Spatial Reference System 2011)	1116	North American Vertical Datum 1988	5103
14RMU065030.las	NAD83 (National Spatial Reference System 2011)	1116	North American Vertical Datum 1988	5103
14RMU065045.las	NAD83 (National Spatial Reference System 2011)	1116	North American Vertical Datum 1988	5103
14RMU065060.las	NAD83 (National Spatial Reference System 2011)	1116	North American Vertical Datum 1988	5103
14RMU065075.las	NAD83 (National Spatial Reference System 2011)	1116	North American Vertical Datum 1988	5103
14RMU065090.las	NAD83 (National Spatial Reference System 2011)	1116	North American Vertical Datum 1988	5103
14RMU065105.las	NAD83 (National Spatial Reference System 2011)	1116	North American Vertical Datum 1988	5103
14RMU065120.las	NAD83 (National Spatial Reference System 2011)	1116	North American Vertical Datum 1988	5103
14RMU065135.las	NAD83 (National Spatial Reference System 2011)	1116	North American Vertical Datum 1988	5103
14RMU065150.las	NAD83 (National Spatial Reference System 2011)	1116	North American Vertical Datum 1988	5103
14RMU065165.las	NAD83 (National Spatial Reference System 2011)	1116	North American Vertical Datum 1988	5103
14RMU065180.las	NAD83 (National Spatial Reference System 2011)	1116	North American Vertical Datum 1988	5103
14RMU065195.las	NAD83 (National Spatial Reference System 2011)	1116	North American Vertical Datum 1988	5103

DPH-4 Report on Datums (Tiled Data) - continued

File	Horizontal Datum	EPSG Code	Vertical Datum	EPSG Code
14RMU065210.las	NAD83 (National Spatial Reference System 2011)	1116	North American Vertical Datum 1988	5103
14RMU065225.las	NAD83 (National Spatial Reference System 2011)	1116	North American Vertical Datum 1988	5103
14RMU065240.las	NAD83 (National Spatial Reference System 2011)	1116	North American Vertical Datum 1988	5103
14RMU065255.las	NAD83 (National Spatial Reference System 2011)	1116	North American Vertical Datum 1988	5103
14RMU065270.las	NAD83 (National Spatial Reference System 2011)	1116	North American Vertical Datum 1988	5103
14RMU065285.las	NAD83 (National Spatial Reference System 2011)	1116	North American Vertical Datum 1988	5103
14RMU065300.las	NAD83 (National Spatial Reference System 2011)	1116	North American Vertical Datum 1988	5103
14RMU065315.las	NAD83 (National Spatial Reference System 2011)	1116	North American Vertical Datum 1988	5103
14RMU065330.las	NAD83 (National Spatial Reference System 2011)	1116	North American Vertical Datum 1988	5103
14RMU065345.las	NAD83 (National Spatial Reference System 2011)	1116	North American Vertical Datum 1988	5103
14RMU065360.las	NAD83 (National Spatial Reference System 2011)	1116	North American Vertical Datum 1988	5103
14RMU065375.las	NAD83 (National Spatial Reference System 2011)	1116	North American Vertical Datum 1988	5103
14RMU065390.las	NAD83 (National Spatial Reference System 2011)	1116	North American Vertical Datum 1988	5103
14RMU065405.las	NAD83 (National Spatial Reference System 2011)	1116	North American Vertical Datum 1988	5103
14RMU065420.las	NAD83 (National Spatial Reference System 2011)	1116	North American Vertical Datum 1988	5103
14RMU065435.las	NAD83 (National Spatial Reference System 2011)	1116	North American Vertical Datum 1988	5103
14RMU065450.las	NAD83 (National Spatial Reference System 2011)	1116	North American Vertical Datum 1988	5103
14RMU065465.las	NAD83 (National Spatial Reference System 2011)	1116	North American Vertical Datum 1988	5103
14RMU065480.las	NAD83 (National Spatial Reference System 2011)	1116	North American Vertical Datum 1988	5103
14RMU065495.las	NAD83 (National Spatial Reference System 2011)	1116	North American Vertical Datum 1988	5103
14RMU065510.las	NAD83 (National Spatial Reference System 2011)	1116	North American Vertical Datum 1988	5103
14RMU065525.las	NAD83 (National Spatial Reference System 2011)	1116	North American Vertical Datum 1988	5103
14RMU065540.las	NAD83 (National Spatial Reference System 2011)	1116	North American Vertical Datum 1988	5103
14RMU065555.las	NAD83 (National Spatial Reference System 2011)	1116	North American Vertical Datum 1988	5103
14RMU065570.las	NAD83 (National Spatial Reference System 2011)	1116	North American Vertical Datum 1988	5103
14RMU065585.las	NAD83 (National Spatial Reference System 2011)	1116	North American Vertical Datum 1988	5103
14RMU065600.las	NAD83 (National Spatial Reference System 2011)	1116	North American Vertical Datum 1988	5103
14RMU065615.las	NAD83 (National Spatial Reference System 2011)	1116	North American Vertical Datum 1988	5103
14RMU065630.las	NAD83 (National Spatial Reference System 2011)	1116	North American Vertical Datum 1988	5103
14RMU065645.las	NAD83 (National Spatial Reference System 2011)	1116	North American Vertical Datum 1988	5103
14RMU080015.las	NAD83 (National Spatial Reference System 2011)	1116	North American Vertical Datum 1988	5103
14RMU080030.las	NAD83 (National Spatial Reference System 2011)	1116	North American Vertical Datum 1988	5103
14RMU080045.las	NAD83 (National Spatial Reference System 2011)	1116	North American Vertical Datum 1988	5103
14RMU080060.las	NAD83 (National Spatial Reference System 2011)	1116	North American Vertical Datum 1988	5103

DPH-4 Report on Datums (Tiled Data) - continued

File	Horizontal Datum	EPSG Code	Vertical Datum	EPSG Code
14RMU080075.las	NAD83 (National Spatial Reference System 2011)	1116	North American Vertical Datum 1988	5103
14RMU080090.las	NAD83 (National Spatial Reference System 2011)	1116	North American Vertical Datum 1988	5103
14RMU080105.las	NAD83 (National Spatial Reference System 2011)	1116	North American Vertical Datum 1988	5103
14RMU080120.las	NAD83 (National Spatial Reference System 2011)	1116	North American Vertical Datum 1988	5103
14RMU080135.las	NAD83 (National Spatial Reference System 2011)	1116	North American Vertical Datum 1988	5103
14RMU080150.las	NAD83 (National Spatial Reference System 2011)	1116	North American Vertical Datum 1988	5103
14RMU080165.las	NAD83 (National Spatial Reference System 2011)	1116	North American Vertical Datum 1988	5103
14RMU080180.las	NAD83 (National Spatial Reference System 2011)	1116	North American Vertical Datum 1988	5103
14RMU080195.las	NAD83 (National Spatial Reference System 2011)	1116	North American Vertical Datum 1988	5103
14RMU080210.las	NAD83 (National Spatial Reference System 2011)	1116	North American Vertical Datum 1988	5103
14RMU080225.las	NAD83 (National Spatial Reference System 2011)	1116	North American Vertical Datum 1988	5103
14RMU080240.las	NAD83 (National Spatial Reference System 2011)	1116	North American Vertical Datum 1988	5103
14RMU080255.las	NAD83 (National Spatial Reference System 2011)	1116	North American Vertical Datum 1988	5103
14RMU080270.las	NAD83 (National Spatial Reference System 2011)	1116	North American Vertical Datum 1988	5103
14RMU080285.las	NAD83 (National Spatial Reference System 2011)	1116	North American Vertical Datum 1988	5103
14RMU080300.las	NAD83 (National Spatial Reference System 2011)	1116	North American Vertical Datum 1988	5103
14RMU080315.las	NAD83 (National Spatial Reference System 2011)	1116	North American Vertical Datum 1988	5103
14RMU080330.las	NAD83 (National Spatial Reference System 2011)	1116	North American Vertical Datum 1988	5103
14RMU080345.las	NAD83 (National Spatial Reference System 2011)	1116	North American Vertical Datum 1988	5103
14RMU080360.las	NAD83 (National Spatial Reference System 2011)	1116	North American Vertical Datum 1988	5103
14RMU080375.las	NAD83 (National Spatial Reference System 2011)	1116	North American Vertical Datum 1988	5103
14RMU080390.las	NAD83 (National Spatial Reference System 2011)	1116	North American Vertical Datum 1988	5103
14RMU080405.las	NAD83 (National Spatial Reference System 2011)	1116	North American Vertical Datum 1988	5103
14RMU080420.las	NAD83 (National Spatial Reference System 2011)	1116	North American Vertical Datum 1988	5103
14RMU080435.las	NAD83 (National Spatial Reference System 2011)	1116	North American Vertical Datum 1988	5103
14RMU080450.las	NAD83 (National Spatial Reference System 2011)	1116	North American Vertical Datum 1988	5103
14RMU080465.las	NAD83 (National Spatial Reference System 2011)	1116	North American Vertical Datum 1988	5103
14RMU080480.las	NAD83 (National Spatial Reference System 2011)	1116	North American Vertical Datum 1988	5103
14RMU080495.las	NAD83 (National Spatial Reference System 2011)	1116	North American Vertical Datum 1988	5103
14RMU080510.las	NAD83 (National Spatial Reference System 2011)	1116	North American Vertical Datum 1988	5103
14RMU080525.las	NAD83 (National Spatial Reference System 2011)	1116	North American Vertical Datum 1988	5103
14RMU080540.las	NAD83 (National Spatial Reference System 2011)	1116	North American Vertical Datum 1988	5103
14RMU080555.las	NAD83 (National Spatial Reference System 2011)	1116	North American Vertical Datum 1988	5103
14RMU080570.las	NAD83 (National Spatial Reference System 2011)	1116	North American Vertical Datum 1988	5103

DPH-4 Report on Datums (Tiled Data) - continued

File	Horizontal Datum	EPSG Code	Vertical Datum	EPSG Code
14RMU080585.las	NAD83 (National Spatial Reference System 2011)	1116	North American Vertical Datum 1988	5103
14RMU080600.las	NAD83 (National Spatial Reference System 2011)	1116	North American Vertical Datum 1988	5103
14RMU080615.las	NAD83 (National Spatial Reference System 2011)	1116	North American Vertical Datum 1988	5103
14RMU080630.las	NAD83 (National Spatial Reference System 2011)	1116	North American Vertical Datum 1988	5103
14RMU080645.las	NAD83 (National Spatial Reference System 2011)	1116	North American Vertical Datum 1988	5103
14RMU095015.las	NAD83 (National Spatial Reference System 2011)	1116	North American Vertical Datum 1988	5103
14RMU095030.las	NAD83 (National Spatial Reference System 2011)	1116	North American Vertical Datum 1988	5103
14RMU095045.las	NAD83 (National Spatial Reference System 2011)	1116	North American Vertical Datum 1988	5103
14RMU095060.las	NAD83 (National Spatial Reference System 2011)	1116	North American Vertical Datum 1988	5103
14RMU095075.las	NAD83 (National Spatial Reference System 2011)	1116	North American Vertical Datum 1988	5103
14RMU095090.las	NAD83 (National Spatial Reference System 2011)	1116	North American Vertical Datum 1988	5103
14RMU095105.las	NAD83 (National Spatial Reference System 2011)	1116	North American Vertical Datum 1988	5103
14RMU095120.las	NAD83 (National Spatial Reference System 2011)	1116	North American Vertical Datum 1988	5103
14RMU095135.las	NAD83 (National Spatial Reference System 2011)	1116	North American Vertical Datum 1988	5103
14RMU095150.las	NAD83 (National Spatial Reference System 2011)	1116	North American Vertical Datum 1988	5103
14RMU095165.las	NAD83 (National Spatial Reference System 2011)	1116	North American Vertical Datum 1988	5103
14RMU095180.las	NAD83 (National Spatial Reference System 2011)	1116	North American Vertical Datum 1988	5103
14RMU095195.las	NAD83 (National Spatial Reference System 2011)	1116	North American Vertical Datum 1988	5103
14RMU095210.las	NAD83 (National Spatial Reference System 2011)	1116	North American Vertical Datum 1988	5103
14RMU095225.las	NAD83 (National Spatial Reference System 2011)	1116	North American Vertical Datum 1988	5103
14RMU095240.las	NAD83 (National Spatial Reference System 2011)	1116	North American Vertical Datum 1988	5103
14RMU095255.las	NAD83 (National Spatial Reference System 2011)	1116	North American Vertical Datum 1988	5103
14RMU095270.las	NAD83 (National Spatial Reference System 2011)	1116	North American Vertical Datum 1988	5103
14RMU095285.las	NAD83 (National Spatial Reference System 2011)	1116	North American Vertical Datum 1988	5103
14RMU095300.las	NAD83 (National Spatial Reference System 2011)	1116	North American Vertical Datum 1988	5103
14RMU095315.las	NAD83 (National Spatial Reference System 2011)	1116	North American Vertical Datum 1988	5103
14RMU095330.las	NAD83 (National Spatial Reference System 2011)	1116	North American Vertical Datum 1988	5103
14RMU095345.las	NAD83 (National Spatial Reference System 2011)	1116	North American Vertical Datum 1988	5103
14RMU095360.las	NAD83 (National Spatial Reference System 2011)	1116	North American Vertical Datum 1988	5103
14RMU095375.las	NAD83 (National Spatial Reference System 2011)	1116	North American Vertical Datum 1988	5103
14RMU095390.las	NAD83 (National Spatial Reference System 2011)	1116	North American Vertical Datum 1988	5103
14RMU095405.las	NAD83 (National Spatial Reference System 2011)	1116	North American Vertical Datum 1988	5103
14RMU095420.las	NAD83 (National Spatial Reference System 2011)	1116	North American Vertical Datum 1988	5103
14RMU095435.las	NAD83 (National Spatial Reference System 2011)	1116	North American Vertical Datum 1988	5103

DPH-4 Report on Datums (Tiled Data) - continued

File	Horizontal Datum	EPSG Code	Vertical Datum	EPSG Code
14RMU095450.las	NAD83 (National Spatial Reference System 2011)	1116	North American Vertical Datum 1988	5103
14RMU095465.las	NAD83 (National Spatial Reference System 2011)	1116	North American Vertical Datum 1988	5103
14RMU095480.las	NAD83 (National Spatial Reference System 2011)	1116	North American Vertical Datum 1988	5103
14RMU095495.las	NAD83 (National Spatial Reference System 2011)	1116	North American Vertical Datum 1988	5103
14RMU095510.las	NAD83 (National Spatial Reference System 2011)	1116	North American Vertical Datum 1988	5103
14RMU095525.las	NAD83 (National Spatial Reference System 2011)	1116	North American Vertical Datum 1988	5103
14RMU095540.las	NAD83 (National Spatial Reference System 2011)	1116	North American Vertical Datum 1988	5103
14RMU095555.las	NAD83 (National Spatial Reference System 2011)	1116	North American Vertical Datum 1988	5103
14RMU095570.las	NAD83 (National Spatial Reference System 2011)	1116	North American Vertical Datum 1988	5103
14RMU095585.las	NAD83 (National Spatial Reference System 2011)	1116	North American Vertical Datum 1988	5103
14RMU095600.las	NAD83 (National Spatial Reference System 2011)	1116	North American Vertical Datum 1988	5103
14RMU095615.las	NAD83 (National Spatial Reference System 2011)	1116	North American Vertical Datum 1988	5103
14RMU095630.las	NAD83 (National Spatial Reference System 2011)	1116	North American Vertical Datum 1988	5103
14RMU095645.las	NAD83 (National Spatial Reference System 2011)	1116	North American Vertical Datum 1988	5103
14RMU110015.las	NAD83 (National Spatial Reference System 2011)	1116	North American Vertical Datum 1988	5103
14RMU110030.las	NAD83 (National Spatial Reference System 2011)	1116	North American Vertical Datum 1988	5103
14RMU110045.las	NAD83 (National Spatial Reference System 2011)	1116	North American Vertical Datum 1988	5103
14RMU110060.las	NAD83 (National Spatial Reference System 2011)	1116	North American Vertical Datum 1988	5103
14RMU110075.las	NAD83 (National Spatial Reference System 2011)	1116	North American Vertical Datum 1988	5103
14RMU110090.las	NAD83 (National Spatial Reference System 2011)	1116	North American Vertical Datum 1988	5103
14RMU110105.las	NAD83 (National Spatial Reference System 2011)	1116	North American Vertical Datum 1988	5103
14RMU110120.las	NAD83 (National Spatial Reference System 2011)	1116	North American Vertical Datum 1988	5103
14RMU110135.las	NAD83 (National Spatial Reference System 2011)	1116	North American Vertical Datum 1988	5103
14RMU110150.las	NAD83 (National Spatial Reference System 2011)	1116	North American Vertical Datum 1988	5103
14RMU110165.las	NAD83 (National Spatial Reference System 2011)	1116	North American Vertical Datum 1988	5103
14RMU110180.las	NAD83 (National Spatial Reference System 2011)	1116	North American Vertical Datum 1988	5103
14RMU110195.las	NAD83 (National Spatial Reference System 2011)	1116	North American Vertical Datum 1988	5103
14RMU110210.las	NAD83 (National Spatial Reference System 2011)	1116	North American Vertical Datum 1988	5103
14RMU110225.las	NAD83 (National Spatial Reference System 2011)	1116	North American Vertical Datum 1988	5103
14RMU110240.las	NAD83 (National Spatial Reference System 2011)	1116	North American Vertical Datum 1988	5103
14RMU110255.las	NAD83 (National Spatial Reference System 2011)	1116	North American Vertical Datum 1988	5103
14RMU110270.las	NAD83 (National Spatial Reference System 2011)	1116	North American Vertical Datum 1988	5103
14RMU110285.las	NAD83 (National Spatial Reference System 2011)	1116	North American Vertical Datum 1988	5103
14RMU110300.las	NAD83 (National Spatial Reference System 2011)	1116	North American Vertical Datum 1988	5103

DPH-4 Report on Datums (Tiled Data) - continued

File	Horizontal Datum	EPSG Code	Vertical Datum	EPSG Code
14RMU110315.las	NAD83 (National Spatial Reference System 2011)	1116	North American Vertical Datum 1988	5103
14RMU110330.las	NAD83 (National Spatial Reference System 2011)	1116	North American Vertical Datum 1988	5103
14RMU110345.las	NAD83 (National Spatial Reference System 2011)	1116	North American Vertical Datum 1988	5103
14RMU110360.las	NAD83 (National Spatial Reference System 2011)	1116	North American Vertical Datum 1988	5103
14RMU110375.las	NAD83 (National Spatial Reference System 2011)	1116	North American Vertical Datum 1988	5103
14RMU110390.las	NAD83 (National Spatial Reference System 2011)	1116	North American Vertical Datum 1988	5103
14RMU110405.las	NAD83 (National Spatial Reference System 2011)	1116	North American Vertical Datum 1988	5103
14RMU110420.las	NAD83 (National Spatial Reference System 2011)	1116	North American Vertical Datum 1988	5103
14RMU110435.las	NAD83 (National Spatial Reference System 2011)	1116	North American Vertical Datum 1988	5103
14RMU110450.las	NAD83 (National Spatial Reference System 2011)	1116	North American Vertical Datum 1988	5103
14RMU110465.las	NAD83 (National Spatial Reference System 2011)	1116	North American Vertical Datum 1988	5103
14RMU110480.las	NAD83 (National Spatial Reference System 2011)	1116	North American Vertical Datum 1988	5103
14RMU110495.las	NAD83 (National Spatial Reference System 2011)	1116	North American Vertical Datum 1988	5103
14RMU110510.las	NAD83 (National Spatial Reference System 2011)	1116	North American Vertical Datum 1988	5103
14RMU110525.las	NAD83 (National Spatial Reference System 2011)	1116	North American Vertical Datum 1988	5103
14RMU110540.las	NAD83 (National Spatial Reference System 2011)	1116	North American Vertical Datum 1988	5103
14RMU110555.las	NAD83 (National Spatial Reference System 2011)	1116	North American Vertical Datum 1988	5103
14RMU110570.las	NAD83 (National Spatial Reference System 2011)	1116	North American Vertical Datum 1988	5103
14RMU110585.las	NAD83 (National Spatial Reference System 2011)	1116	North American Vertical Datum 1988	5103
14RMU110600.las	NAD83 (National Spatial Reference System 2011)	1116	North American Vertical Datum 1988	5103
14RMU110615.las	NAD83 (National Spatial Reference System 2011)	1116	North American Vertical Datum 1988	5103
14RMU110630.las	NAD83 (National Spatial Reference System 2011)	1116	North American Vertical Datum 1988	5103
14RMU110645.las	NAD83 (National Spatial Reference System 2011)	1116	North American Vertical Datum 1988	5103
14RMU125015.las	NAD83 (National Spatial Reference System 2011)	1116	North American Vertical Datum 1988	5103
14RMU125030.las	NAD83 (National Spatial Reference System 2011)	1116	North American Vertical Datum 1988	5103
14RMU125045.las	NAD83 (National Spatial Reference System 2011)	1116	North American Vertical Datum 1988	5103
14RMU125060.las	NAD83 (National Spatial Reference System 2011)	1116	North American Vertical Datum 1988	5103
14RMU125075.las	NAD83 (National Spatial Reference System 2011)	1116	North American Vertical Datum 1988	5103
14RMU125090.las	NAD83 (National Spatial Reference System 2011)	1116	North American Vertical Datum 1988	5103
14RMU125105.las	NAD83 (National Spatial Reference System 2011)	1116	North American Vertical Datum 1988	5103
14RMU125120.las	NAD83 (National Spatial Reference System 2011)	1116	North American Vertical Datum 1988	5103
14RMU125135.las	NAD83 (National Spatial Reference System 2011)	1116	North American Vertical Datum 1988	5103
14RMU125150.las	NAD83 (National Spatial Reference System 2011)	1116	North American Vertical Datum 1988	5103
14RMU125165.las	NAD83 (National Spatial Reference System 2011)	1116	North American Vertical Datum 1988	5103

DPH-4 Report on Datums (Tiled Data) - continued

File	Horizontal Datum	EPSG Code	Vertical Datum	EPSG Code
14RMU125180.las	NAD83 (National Spatial Reference System 2011)	1116	North American Vertical Datum 1988	5103
14RMU125195.las	NAD83 (National Spatial Reference System 2011)	1116	North American Vertical Datum 1988	5103
14RMU125210.las	NAD83 (National Spatial Reference System 2011)	1116	North American Vertical Datum 1988	5103
14RMU125225.las	NAD83 (National Spatial Reference System 2011)	1116	North American Vertical Datum 1988	5103
14RMU125240.las	NAD83 (National Spatial Reference System 2011)	1116	North American Vertical Datum 1988	5103
14RMU125255.las	NAD83 (National Spatial Reference System 2011)	1116	North American Vertical Datum 1988	5103
14RMU125270.las	NAD83 (National Spatial Reference System 2011)	1116	North American Vertical Datum 1988	5103
14RMU125285.las	NAD83 (National Spatial Reference System 2011)	1116	North American Vertical Datum 1988	5103
14RMU125300.las	NAD83 (National Spatial Reference System 2011)	1116	North American Vertical Datum 1988	5103
14RMU125315.las	NAD83 (National Spatial Reference System 2011)	1116	North American Vertical Datum 1988	5103
14RMU125330.las	NAD83 (National Spatial Reference System 2011)	1116	North American Vertical Datum 1988	5103
14RMU125345.las	NAD83 (National Spatial Reference System 2011)	1116	North American Vertical Datum 1988	5103
14RMU125360.las	NAD83 (National Spatial Reference System 2011)	1116	North American Vertical Datum 1988	5103
14RMU125375.las	NAD83 (National Spatial Reference System 2011)	1116	North American Vertical Datum 1988	5103
14RMU125390.las	NAD83 (National Spatial Reference System 2011)	1116	North American Vertical Datum 1988	5103
14RMU125405.las	NAD83 (National Spatial Reference System 2011)	1116	North American Vertical Datum 1988	5103
14RMU125420.las	NAD83 (National Spatial Reference System 2011)	1116	North American Vertical Datum 1988	5103
14RMU125435.las	NAD83 (National Spatial Reference System 2011)	1116	North American Vertical Datum 1988	5103
14RMU125450.las	NAD83 (National Spatial Reference System 2011)	1116	North American Vertical Datum 1988	5103
14RMU125465.las	NAD83 (National Spatial Reference System 2011)	1116	North American Vertical Datum 1988	5103
14RMU125480.las	NAD83 (National Spatial Reference System 2011)	1116	North American Vertical Datum 1988	5103
14RMU125495.las	NAD83 (National Spatial Reference System 2011)	1116	North American Vertical Datum 1988	5103
14RMU125510.las	NAD83 (National Spatial Reference System 2011)	1116	North American Vertical Datum 1988	5103
14RMU125525.las	NAD83 (National Spatial Reference System 2011)	1116	North American Vertical Datum 1988	5103
14RMU125540.las	NAD83 (National Spatial Reference System 2011)	1116	North American Vertical Datum 1988	5103
14RMU125555.las	NAD83 (National Spatial Reference System 2011)	1116	North American Vertical Datum 1988	5103
14RMU125570.las	NAD83 (National Spatial Reference System 2011)	1116	North American Vertical Datum 1988	5103
14RMU125585.las	NAD83 (National Spatial Reference System 2011)	1116	North American Vertical Datum 1988	5103
14RMU125600.las	NAD83 (National Spatial Reference System 2011)	1116	North American Vertical Datum 1988	5103
14RMU125615.las	NAD83 (National Spatial Reference System 2011)	1116	North American Vertical Datum 1988	5103
14RMU125630.las	NAD83 (National Spatial Reference System 2011)	1116	North American Vertical Datum 1988	5103
14RMU125645.las	NAD83 (National Spatial Reference System 2011)	1116	North American Vertical Datum 1988	5103
14RMU140015.las	NAD83 (National Spatial Reference System 2011)	1116	North American Vertical Datum 1988	5103
14RMU140030.las	NAD83 (National Spatial Reference System 2011)	1116	North American Vertical Datum 1988	5103

DPH-4 Report on Datums (Tiled Data) - continued

File	Horizontal Datum	EPSG Code	Vertical Datum	EPSG Code
14RMU140045.las	NAD83 (National Spatial Reference System 2011)	1116	North American Vertical Datum 1988	5103
14RMU140060.las	NAD83 (National Spatial Reference System 2011)	1116	North American Vertical Datum 1988	5103
14RMU140075.las	NAD83 (National Spatial Reference System 2011)	1116	North American Vertical Datum 1988	5103
14RMU140090.las	NAD83 (National Spatial Reference System 2011)	1116	North American Vertical Datum 1988	5103
14RMU140105.las	NAD83 (National Spatial Reference System 2011)	1116	North American Vertical Datum 1988	5103
14RMU140120.las	NAD83 (National Spatial Reference System 2011)	1116	North American Vertical Datum 1988	5103
14RMU140135.las	NAD83 (National Spatial Reference System 2011)	1116	North American Vertical Datum 1988	5103
14RMU140150.las	NAD83 (National Spatial Reference System 2011)	1116	North American Vertical Datum 1988	5103
14RMU140165.las	NAD83 (National Spatial Reference System 2011)	1116	North American Vertical Datum 1988	5103
14RMU140180.las	NAD83 (National Spatial Reference System 2011)	1116	North American Vertical Datum 1988	5103
14RMU140195.las	NAD83 (National Spatial Reference System 2011)	1116	North American Vertical Datum 1988	5103
14RMU140210.las	NAD83 (National Spatial Reference System 2011)	1116	North American Vertical Datum 1988	5103
14RMU140225.las	NAD83 (National Spatial Reference System 2011)	1116	North American Vertical Datum 1988	5103
14RMU140240.las	NAD83 (National Spatial Reference System 2011)	1116	North American Vertical Datum 1988	5103
14RMU140255.las	NAD83 (National Spatial Reference System 2011)	1116	North American Vertical Datum 1988	5103
14RMU140270.las	NAD83 (National Spatial Reference System 2011)	1116	North American Vertical Datum 1988	5103
14RMU140285.las	NAD83 (National Spatial Reference System 2011)	1116	North American Vertical Datum 1988	5103
14RMU140300.las	NAD83 (National Spatial Reference System 2011)	1116	North American Vertical Datum 1988	5103
14RMU140315.las	NAD83 (National Spatial Reference System 2011)	1116	North American Vertical Datum 1988	5103
14RMU140330.las	NAD83 (National Spatial Reference System 2011)	1116	North American Vertical Datum 1988	5103
14RMU140345.las	NAD83 (National Spatial Reference System 2011)	1116	North American Vertical Datum 1988	5103
14RMU140360.las	NAD83 (National Spatial Reference System 2011)	1116	North American Vertical Datum 1988	5103
14RMU140375.las	NAD83 (National Spatial Reference System 2011)	1116	North American Vertical Datum 1988	5103
14RMU140390.las	NAD83 (National Spatial Reference System 2011)	1116	North American Vertical Datum 1988	5103
14RMU140405.las	NAD83 (National Spatial Reference System 2011)	1116	North American Vertical Datum 1988	5103
14RMU140420.las	NAD83 (National Spatial Reference System 2011)	1116	North American Vertical Datum 1988	5103
14RMU140435.las	NAD83 (National Spatial Reference System 2011)	1116	North American Vertical Datum 1988	5103
14RMU140450.las	NAD83 (National Spatial Reference System 2011)	1116	North American Vertical Datum 1988	5103
14RMU140465.las	NAD83 (National Spatial Reference System 2011)	1116	North American Vertical Datum 1988	5103
14RMU140480.las	NAD83 (National Spatial Reference System 2011)	1116	North American Vertical Datum 1988	5103
14RMU140495.las	NAD83 (National Spatial Reference System 2011)	1116	North American Vertical Datum 1988	5103
14RMU140510.las	NAD83 (National Spatial Reference System 2011)	1116	North American Vertical Datum 1988	5103
14RMU140525.las	NAD83 (National Spatial Reference System 2011)	1116	North American Vertical Datum 1988	5103
14RMU140540.las	NAD83 (National Spatial Reference System 2011)	1116	North American Vertical Datum 1988	5103

DPH-4 Report on Datums (Tiled Data) - continued

File	Horizontal Datum	EPSG Code	Vertical Datum	EPSG Code
14RMU140555.las	NAD83 (National Spatial Reference System 2011)	1116	North American Vertical Datum 1988	5103
14RMU140570.las	NAD83 (National Spatial Reference System 2011)	1116	North American Vertical Datum 1988	5103
14RMU140585.las	NAD83 (National Spatial Reference System 2011)	1116	North American Vertical Datum 1988	5103
14RMU140600.las	NAD83 (National Spatial Reference System 2011)	1116	North American Vertical Datum 1988	5103
14RMU140615.las	NAD83 (National Spatial Reference System 2011)	1116	North American Vertical Datum 1988	5103
14RMU140630.las	NAD83 (National Spatial Reference System 2011)	1116	North American Vertical Datum 1988	5103
14RMU140645.las	NAD83 (National Spatial Reference System 2011)	1116	North American Vertical Datum 1988	5103
14RMU155015.las	NAD83 (National Spatial Reference System 2011)	1116	North American Vertical Datum 1988	5103
14RMU155030.las	NAD83 (National Spatial Reference System 2011)	1116	North American Vertical Datum 1988	5103
14RMU155045.las	NAD83 (National Spatial Reference System 2011)	1116	North American Vertical Datum 1988	5103
14RMU155060.las	NAD83 (National Spatial Reference System 2011)	1116	North American Vertical Datum 1988	5103
14RMU155075.las	NAD83 (National Spatial Reference System 2011)	1116	North American Vertical Datum 1988	5103
14RMU155090.las	NAD83 (National Spatial Reference System 2011)	1116	North American Vertical Datum 1988	5103
14RMU155105.las	NAD83 (National Spatial Reference System 2011)	1116	North American Vertical Datum 1988	5103
14RMU155120.las	NAD83 (National Spatial Reference System 2011)	1116	North American Vertical Datum 1988	5103
14RMU155135.las	NAD83 (National Spatial Reference System 2011)	1116	North American Vertical Datum 1988	5103
14RMU155150.las	NAD83 (National Spatial Reference System 2011)	1116	North American Vertical Datum 1988	5103
14RMU155165.las	NAD83 (National Spatial Reference System 2011)	1116	North American Vertical Datum 1988	5103
14RMU155180.las	NAD83 (National Spatial Reference System 2011)	1116	North American Vertical Datum 1988	5103
14RMU155195.las	NAD83 (National Spatial Reference System 2011)	1116	North American Vertical Datum 1988	5103
14RMU155210.las	NAD83 (National Spatial Reference System 2011)	1116	North American Vertical Datum 1988	5103
14RMU155225.las	NAD83 (National Spatial Reference System 2011)	1116	North American Vertical Datum 1988	5103
14RMU155240.las	NAD83 (National Spatial Reference System 2011)	1116	North American Vertical Datum 1988	5103
14RMU155255.las	NAD83 (National Spatial Reference System 2011)	1116	North American Vertical Datum 1988	5103
14RMU155270.las	NAD83 (National Spatial Reference System 2011)	1116	North American Vertical Datum 1988	5103
14RMU155285.las	NAD83 (National Spatial Reference System 2011)	1116	North American Vertical Datum 1988	5103
14RMU155300.las	NAD83 (National Spatial Reference System 2011)	1116	North American Vertical Datum 1988	5103
14RMU155315.las	NAD83 (National Spatial Reference System 2011)	1116	North American Vertical Datum 1988	5103
14RMU155330.las	NAD83 (National Spatial Reference System 2011)	1116	North American Vertical Datum 1988	5103
14RMU155345.las	NAD83 (National Spatial Reference System 2011)	1116	North American Vertical Datum 1988	5103
14RMU155360.las	NAD83 (National Spatial Reference System 2011)	1116	North American Vertical Datum 1988	5103
14RMU155375.las	NAD83 (National Spatial Reference System 2011)	1116	North American Vertical Datum 1988	5103
14RMU155390.las	NAD83 (National Spatial Reference System 2011)	1116	North American Vertical Datum 1988	5103
14RMU155405.las	NAD83 (National Spatial Reference System 2011)	1116	North American Vertical Datum 1988	5103

DPH-4 Report on Datums (Tiled Data) - continued

File	Horizontal Datum	EPSG Code	Vertical Datum	EPSG Code
14RMU155420.las	NAD83 (National Spatial Reference System 2011)	1116	North American Vertical Datum 1988	5103
14RMU155435.las	NAD83 (National Spatial Reference System 2011)	1116	North American Vertical Datum 1988	5103
14RMU155450.las	NAD83 (National Spatial Reference System 2011)	1116	North American Vertical Datum 1988	5103
14RMU155465.las	NAD83 (National Spatial Reference System 2011)	1116	North American Vertical Datum 1988	5103
14RMU155480.las	NAD83 (National Spatial Reference System 2011)	1116	North American Vertical Datum 1988	5103
14RMU155495.las	NAD83 (National Spatial Reference System 2011)	1116	North American Vertical Datum 1988	5103
14RMU155510.las	NAD83 (National Spatial Reference System 2011)	1116	North American Vertical Datum 1988	5103
14RMU155525.las	NAD83 (National Spatial Reference System 2011)	1116	North American Vertical Datum 1988	5103
14RMU155540.las	NAD83 (National Spatial Reference System 2011)	1116	North American Vertical Datum 1988	5103
14RMU155555.las	NAD83 (National Spatial Reference System 2011)	1116	North American Vertical Datum 1988	5103
14RMU155570.las	NAD83 (National Spatial Reference System 2011)	1116	North American Vertical Datum 1988	5103
14RMU155585.las	NAD83 (National Spatial Reference System 2011)	1116	North American Vertical Datum 1988	5103
14RMU155600.las	NAD83 (National Spatial Reference System 2011)	1116	North American Vertical Datum 1988	5103
14RMU155615.las	NAD83 (National Spatial Reference System 2011)	1116	North American Vertical Datum 1988	5103
14RMU155630.las	NAD83 (National Spatial Reference System 2011)	1116	North American Vertical Datum 1988	5103
14RMU155645.las	NAD83 (National Spatial Reference System 2011)	1116	North American Vertical Datum 1988	5103
14RMU170015.las	NAD83 (National Spatial Reference System 2011)	1116	North American Vertical Datum 1988	5103
14RMU170030.las	NAD83 (National Spatial Reference System 2011)	1116	North American Vertical Datum 1988	5103
14RMU170045.las	NAD83 (National Spatial Reference System 2011)	1116	North American Vertical Datum 1988	5103
14RMU170060.las	NAD83 (National Spatial Reference System 2011)	1116	North American Vertical Datum 1988	5103
14RMU170075.las	NAD83 (National Spatial Reference System 2011)	1116	North American Vertical Datum 1988	5103
14RMU170090.las	NAD83 (National Spatial Reference System 2011)	1116	North American Vertical Datum 1988	5103
14RMU170105.las	NAD83 (National Spatial Reference System 2011)	1116	North American Vertical Datum 1988	5103
14RMU170120.las	NAD83 (National Spatial Reference System 2011)	1116	North American Vertical Datum 1988	5103
14RMU170135.las	NAD83 (National Spatial Reference System 2011)	1116	North American Vertical Datum 1988	5103
14RMU170150.las	NAD83 (National Spatial Reference System 2011)	1116	North American Vertical Datum 1988	5103
14RMU170165.las	NAD83 (National Spatial Reference System 2011)	1116	North American Vertical Datum 1988	5103
14RMU170180.las	NAD83 (National Spatial Reference System 2011)	1116	North American Vertical Datum 1988	5103
14RMU170195.las	NAD83 (National Spatial Reference System 2011)	1116	North American Vertical Datum 1988	5103
14RMU170210.las	NAD83 (National Spatial Reference System 2011)	1116	North American Vertical Datum 1988	5103
14RMU170225.las	NAD83 (National Spatial Reference System 2011)	1116	North American Vertical Datum 1988	5103
14RMU170240.las	NAD83 (National Spatial Reference System 2011)	1116	North American Vertical Datum 1988	5103
14RMU170255.las	NAD83 (National Spatial Reference System 2011)	1116	North American Vertical Datum 1988	5103
14RMU170270.las	NAD83 (National Spatial Reference System 2011)	1116	North American Vertical Datum 1988	5103

DPH-4 Report on Datums (Tiled Data) - continued

File	Horizontal Datum	EPSG Code	Vertical Datum	EPSG Code
14RMU170285.las	NAD83 (National Spatial Reference System 2011)	1116	North American Vertical Datum 1988	5103
14RMU170300.las	NAD83 (National Spatial Reference System 2011)	1116	North American Vertical Datum 1988	5103
14RMU170315.las	NAD83 (National Spatial Reference System 2011)	1116	North American Vertical Datum 1988	5103
14RMU170330.las	NAD83 (National Spatial Reference System 2011)	1116	North American Vertical Datum 1988	5103
14RMU170345.las	NAD83 (National Spatial Reference System 2011)	1116	North American Vertical Datum 1988	5103
14RMU170360.las	NAD83 (National Spatial Reference System 2011)	1116	North American Vertical Datum 1988	5103
14RMU170375.las	NAD83 (National Spatial Reference System 2011)	1116	North American Vertical Datum 1988	5103
14RMU170390.las	NAD83 (National Spatial Reference System 2011)	1116	North American Vertical Datum 1988	5103
14RMU170405.las	NAD83 (National Spatial Reference System 2011)	1116	North American Vertical Datum 1988	5103
14RMU170420.las	NAD83 (National Spatial Reference System 2011)	1116	North American Vertical Datum 1988	5103
14RMU170435.las	NAD83 (National Spatial Reference System 2011)	1116	North American Vertical Datum 1988	5103
14RMU170450.las	NAD83 (National Spatial Reference System 2011)	1116	North American Vertical Datum 1988	5103
14RMU170465.las	NAD83 (National Spatial Reference System 2011)	1116	North American Vertical Datum 1988	5103
14RMU170480.las	NAD83 (National Spatial Reference System 2011)	1116	North American Vertical Datum 1988	5103
14RMU170495.las	NAD83 (National Spatial Reference System 2011)	1116	North American Vertical Datum 1988	5103
14RMU170510.las	NAD83 (National Spatial Reference System 2011)	1116	North American Vertical Datum 1988	5103
14RMU170525.las	NAD83 (National Spatial Reference System 2011)	1116	North American Vertical Datum 1988	5103
14RMU170540.las	NAD83 (National Spatial Reference System 2011)	1116	North American Vertical Datum 1988	5103
14RMU170555.las	NAD83 (National Spatial Reference System 2011)	1116	North American Vertical Datum 1988	5103
14RMU170570.las	NAD83 (National Spatial Reference System 2011)	1116	North American Vertical Datum 1988	5103
14RMU170585.las	NAD83 (National Spatial Reference System 2011)	1116	North American Vertical Datum 1988	5103
14RMU170600.las	NAD83 (National Spatial Reference System 2011)	1116	North American Vertical Datum 1988	5103
14RMU170615.las	NAD83 (National Spatial Reference System 2011)	1116	North American Vertical Datum 1988	5103
14RMU170630.las	NAD83 (National Spatial Reference System 2011)	1116	North American Vertical Datum 1988	5103
14RMU170645.las	NAD83 (National Spatial Reference System 2011)	1116	North American Vertical Datum 1988	5103
14RMU185015.las	NAD83 (National Spatial Reference System 2011)	1116	North American Vertical Datum 1988	5103
14RMU185030.las	NAD83 (National Spatial Reference System 2011)	1116	North American Vertical Datum 1988	5103
14RMU185045.las	NAD83 (National Spatial Reference System 2011)	1116	North American Vertical Datum 1988	5103
14RMU185060.las	NAD83 (National Spatial Reference System 2011)	1116	North American Vertical Datum 1988	5103
14RMU185075.las	NAD83 (National Spatial Reference System 2011)	1116	North American Vertical Datum 1988	5103
14RMU185090.las	NAD83 (National Spatial Reference System 2011)	1116	North American Vertical Datum 1988	5103
14RMU185105.las	NAD83 (National Spatial Reference System 2011)	1116	North American Vertical Datum 1988	5103
14RMU185120.las	NAD83 (National Spatial Reference System 2011)	1116	North American Vertical Datum 1988	5103
14RMU185135.las	NAD83 (National Spatial Reference System 2011)	1116	North American Vertical Datum 1988	5103

DPH-4 Report on Datums (Tiled Data) - continued

File	Horizontal Datum	EPSG Code	Vertical Datum	EPSG Code
14RMU185150.las	NAD83 (National Spatial Reference System 2011)	1116	North American Vertical Datum 1988	5103
14RMU185165.las	NAD83 (National Spatial Reference System 2011)	1116	North American Vertical Datum 1988	5103
14RMU185180.las	NAD83 (National Spatial Reference System 2011)	1116	North American Vertical Datum 1988	5103
14RMU185195.las	NAD83 (National Spatial Reference System 2011)	1116	North American Vertical Datum 1988	5103
14RMU185210.las	NAD83 (National Spatial Reference System 2011)	1116	North American Vertical Datum 1988	5103
14RMU185225.las	NAD83 (National Spatial Reference System 2011)	1116	North American Vertical Datum 1988	5103
14RMU185240.las	NAD83 (National Spatial Reference System 2011)	1116	North American Vertical Datum 1988	5103
14RMU185255.las	NAD83 (National Spatial Reference System 2011)	1116	North American Vertical Datum 1988	5103
14RMU185270.las	NAD83 (National Spatial Reference System 2011)	1116	North American Vertical Datum 1988	5103
14RMU185285.las	NAD83 (National Spatial Reference System 2011)	1116	North American Vertical Datum 1988	5103
14RMU185300.las	NAD83 (National Spatial Reference System 2011)	1116	North American Vertical Datum 1988	5103
14RMU185315.las	NAD83 (National Spatial Reference System 2011)	1116	North American Vertical Datum 1988	5103
14RMU185330.las	NAD83 (National Spatial Reference System 2011)	1116	North American Vertical Datum 1988	5103
14RMU185345.las	NAD83 (National Spatial Reference System 2011)	1116	North American Vertical Datum 1988	5103
14RMU185360.las	NAD83 (National Spatial Reference System 2011)	1116	North American Vertical Datum 1988	5103
14RMU185375.las	NAD83 (National Spatial Reference System 2011)	1116	North American Vertical Datum 1988	5103
14RMU185390.las	NAD83 (National Spatial Reference System 2011)	1116	North American Vertical Datum 1988	5103
14RMU185405.las	NAD83 (National Spatial Reference System 2011)	1116	North American Vertical Datum 1988	5103
14RMU185420.las	NAD83 (National Spatial Reference System 2011)	1116	North American Vertical Datum 1988	5103
14RMU185435.las	NAD83 (National Spatial Reference System 2011)	1116	North American Vertical Datum 1988	5103
14RMU185450.las	NAD83 (National Spatial Reference System 2011)	1116	North American Vertical Datum 1988	5103
14RMU185465.las	NAD83 (National Spatial Reference System 2011)	1116	North American Vertical Datum 1988	5103
14RMU185480.las	NAD83 (National Spatial Reference System 2011)	1116	North American Vertical Datum 1988	5103
14RMU185495.las	NAD83 (National Spatial Reference System 2011)	1116	North American Vertical Datum 1988	5103
14RMU185510.las	NAD83 (National Spatial Reference System 2011)	1116	North American Vertical Datum 1988	5103
14RMU185525.las	NAD83 (National Spatial Reference System 2011)	1116	North American Vertical Datum 1988	5103
14RMU185540.las	NAD83 (National Spatial Reference System 2011)	1116	North American Vertical Datum 1988	5103
14RMU185555.las	NAD83 (National Spatial Reference System 2011)	1116	North American Vertical Datum 1988	5103
14RMU185570.las	NAD83 (National Spatial Reference System 2011)	1116	North American Vertical Datum 1988	5103
14RMU185585.las	NAD83 (National Spatial Reference System 2011)	1116	North American Vertical Datum 1988	5103
14RMU185600.las	NAD83 (National Spatial Reference System 2011)	1116	North American Vertical Datum 1988	5103
14RMU185615.las	NAD83 (National Spatial Reference System 2011)	1116	North American Vertical Datum 1988	5103
14RMU185630.las	NAD83 (National Spatial Reference System 2011)	1116	North American Vertical Datum 1988	5103
14RMU185645.las	NAD83 (National Spatial Reference System 2011)	1116	North American Vertical Datum 1988	5103

DPH-4 Report on Datums (Tiled Data) - continued

File	Horizontal Datum	EPSG Code	Vertical Datum	EPSG Code
14RMU200015.las	NAD83 (National Spatial Reference System 2011)	1116	North American Vertical Datum 1988	5103
14RMU200030.las	NAD83 (National Spatial Reference System 2011)	1116	North American Vertical Datum 1988	5103
14RMU200045.las	NAD83 (National Spatial Reference System 2011)	1116	North American Vertical Datum 1988	5103
14RMU200060.las	NAD83 (National Spatial Reference System 2011)	1116	North American Vertical Datum 1988	5103
14RMU200075.las	NAD83 (National Spatial Reference System 2011)	1116	North American Vertical Datum 1988	5103
14RMU200090.las	NAD83 (National Spatial Reference System 2011)	1116	North American Vertical Datum 1988	5103
14RMU200105.las	NAD83 (National Spatial Reference System 2011)	1116	North American Vertical Datum 1988	5103
14RMU200120.las	NAD83 (National Spatial Reference System 2011)	1116	North American Vertical Datum 1988	5103
14RMU200135.las	NAD83 (National Spatial Reference System 2011)	1116	North American Vertical Datum 1988	5103
14RMU200150.las	NAD83 (National Spatial Reference System 2011)	1116	North American Vertical Datum 1988	5103
14RMU200165.las	NAD83 (National Spatial Reference System 2011)	1116	North American Vertical Datum 1988	5103
14RMU200180.las	NAD83 (National Spatial Reference System 2011)	1116	North American Vertical Datum 1988	5103
14RMU200195.las	NAD83 (National Spatial Reference System 2011)	1116	North American Vertical Datum 1988	5103
14RMU200210.las	NAD83 (National Spatial Reference System 2011)	1116	North American Vertical Datum 1988	5103
14RMU200225.las	NAD83 (National Spatial Reference System 2011)	1116	North American Vertical Datum 1988	5103
14RMU200240.las	NAD83 (National Spatial Reference System 2011)	1116	North American Vertical Datum 1988	5103
14RMU200255.las	NAD83 (National Spatial Reference System 2011)	1116	North American Vertical Datum 1988	5103
14RMU200270.las	NAD83 (National Spatial Reference System 2011)	1116	North American Vertical Datum 1988	5103
14RMU200285.las	NAD83 (National Spatial Reference System 2011)	1116	North American Vertical Datum 1988	5103
14RMU200300.las	NAD83 (National Spatial Reference System 2011)	1116	North American Vertical Datum 1988	5103
14RMU200315.las	NAD83 (National Spatial Reference System 2011)	1116	North American Vertical Datum 1988	5103
14RMU200330.las	NAD83 (National Spatial Reference System 2011)	1116	North American Vertical Datum 1988	5103
14RMU200345.las	NAD83 (National Spatial Reference System 2011)	1116	North American Vertical Datum 1988	5103
14RMU200360.las	NAD83 (National Spatial Reference System 2011)	1116	North American Vertical Datum 1988	5103
14RMU200375.las	NAD83 (National Spatial Reference System 2011)	1116	North American Vertical Datum 1988	5103
14RMU200390.las	NAD83 (National Spatial Reference System 2011)	1116	North American Vertical Datum 1988	5103
14RMU200405.las	NAD83 (National Spatial Reference System 2011)	1116	North American Vertical Datum 1988	5103
14RMU200420.las	NAD83 (National Spatial Reference System 2011)	1116	North American Vertical Datum 1988	5103
14RMU200435.las	NAD83 (National Spatial Reference System 2011)	1116	North American Vertical Datum 1988	5103
14RMU200450.las	NAD83 (National Spatial Reference System 2011)	1116	North American Vertical Datum 1988	5103
14RMU200465.las	NAD83 (National Spatial Reference System 2011)	1116	North American Vertical Datum 1988	5103
14RMU200480.las	NAD83 (National Spatial Reference System 2011)	1116	North American Vertical Datum 1988	5103
14RMU200495.las	NAD83 (National Spatial Reference System 2011)	1116	North American Vertical Datum 1988	5103
14RMU200510.las	NAD83 (National Spatial Reference System 2011)	1116	North American Vertical Datum 1988	5103

DPH-4 Report on Datums (Tiled Data) - continued

File	Horizontal Datum	EPSG Code	Vertical Datum	EPSG Code
14RMU200525.las	NAD83 (National Spatial Reference System 2011)	1116	North American Vertical Datum 1988	5103
14RMU200540.las	NAD83 (National Spatial Reference System 2011)	1116	North American Vertical Datum 1988	5103
14RMU200555.las	NAD83 (National Spatial Reference System 2011)	1116	North American Vertical Datum 1988	5103
14RMU200570.las	NAD83 (National Spatial Reference System 2011)	1116	North American Vertical Datum 1988	5103
14RMU200585.las	NAD83 (National Spatial Reference System 2011)	1116	North American Vertical Datum 1988	5103
14RMU200600.las	NAD83 (National Spatial Reference System 2011)	1116	North American Vertical Datum 1988	5103
14RMU200615.las	NAD83 (National Spatial Reference System 2011)	1116	North American Vertical Datum 1988	5103
14RMU200630.las	NAD83 (National Spatial Reference System 2011)	1116	North American Vertical Datum 1988	5103
14RMU200645.las	NAD83 (National Spatial Reference System 2011)	1116	North American Vertical Datum 1988	5103
14RMU215015.las	NAD83 (National Spatial Reference System 2011)	1116	North American Vertical Datum 1988	5103
14RMU215030.las	NAD83 (National Spatial Reference System 2011)	1116	North American Vertical Datum 1988	5103
14RMU215045.las	NAD83 (National Spatial Reference System 2011)	1116	North American Vertical Datum 1988	5103
14RMU215060.las	NAD83 (National Spatial Reference System 2011)	1116	North American Vertical Datum 1988	5103
14RMU215075.las	NAD83 (National Spatial Reference System 2011)	1116	North American Vertical Datum 1988	5103
14RMU215090.las	NAD83 (National Spatial Reference System 2011)	1116	North American Vertical Datum 1988	5103
14RMU215105.las	NAD83 (National Spatial Reference System 2011)	1116	North American Vertical Datum 1988	5103
14RMU215120.las	NAD83 (National Spatial Reference System 2011)	1116	North American Vertical Datum 1988	5103
14RMU215135.las	NAD83 (National Spatial Reference System 2011)	1116	North American Vertical Datum 1988	5103
14RMU215150.las	NAD83 (National Spatial Reference System 2011)	1116	North American Vertical Datum 1988	5103
14RMU215165.las	NAD83 (National Spatial Reference System 2011)	1116	North American Vertical Datum 1988	5103
14RMU215180.las	NAD83 (National Spatial Reference System 2011)	1116	North American Vertical Datum 1988	5103
14RMU215195.las	NAD83 (National Spatial Reference System 2011)	1116	North American Vertical Datum 1988	5103
14RMU215210.las	NAD83 (National Spatial Reference System 2011)	1116	North American Vertical Datum 1988	5103
14RMU215225.las	NAD83 (National Spatial Reference System 2011)	1116	North American Vertical Datum 1988	5103
14RMU215240.las	NAD83 (National Spatial Reference System 2011)	1116	North American Vertical Datum 1988	5103
14RMU215255.las	NAD83 (National Spatial Reference System 2011)	1116	North American Vertical Datum 1988	5103
14RMU215270.las	NAD83 (National Spatial Reference System 2011)	1116	North American Vertical Datum 1988	5103
14RMU215285.las	NAD83 (National Spatial Reference System 2011)	1116	North American Vertical Datum 1988	5103
14RMU215300.las	NAD83 (National Spatial Reference System 2011)	1116	North American Vertical Datum 1988	5103
14RMU215315.las	NAD83 (National Spatial Reference System 2011)	1116	North American Vertical Datum 1988	5103
14RMU215330.las	NAD83 (National Spatial Reference System 2011)	1116	North American Vertical Datum 1988	5103
14RMU215345.las	NAD83 (National Spatial Reference System 2011)	1116	North American Vertical Datum 1988	5103
14RMU215360.las	NAD83 (National Spatial Reference System 2011)	1116	North American Vertical Datum 1988	5103
14RMU215375.las	NAD83 (National Spatial Reference System 2011)	1116	North American Vertical Datum 1988	5103

DPH-4 Report on Datums (Tiled Data) - continued

File	Horizontal Datum	EPSG Code	Vertical Datum	EPSG Code
14RMU215390.las	NAD83 (National Spatial Reference System 2011)	1116	North American Vertical Datum 1988	5103
14RMU215405.las	NAD83 (National Spatial Reference System 2011)	1116	North American Vertical Datum 1988	5103
14RMU215420.las	NAD83 (National Spatial Reference System 2011)	1116	North American Vertical Datum 1988	5103
14RMU215435.las	NAD83 (National Spatial Reference System 2011)	1116	North American Vertical Datum 1988	5103
14RMU215450.las	NAD83 (National Spatial Reference System 2011)	1116	North American Vertical Datum 1988	5103
14RMU215465.las	NAD83 (National Spatial Reference System 2011)	1116	North American Vertical Datum 1988	5103
14RMU215480.las	NAD83 (National Spatial Reference System 2011)	1116	North American Vertical Datum 1988	5103
14RMU215495.las	NAD83 (National Spatial Reference System 2011)	1116	North American Vertical Datum 1988	5103
14RMU215510.las	NAD83 (National Spatial Reference System 2011)	1116	North American Vertical Datum 1988	5103
14RMU215525.las	NAD83 (National Spatial Reference System 2011)	1116	North American Vertical Datum 1988	5103
14RMU215540.las	NAD83 (National Spatial Reference System 2011)	1116	North American Vertical Datum 1988	5103
14RMU215555.las	NAD83 (National Spatial Reference System 2011)	1116	North American Vertical Datum 1988	5103
14RMU215570.las	NAD83 (National Spatial Reference System 2011)	1116	North American Vertical Datum 1988	5103
14RMU215585.las	NAD83 (National Spatial Reference System 2011)	1116	North American Vertical Datum 1988	5103
14RMU215600.las	NAD83 (National Spatial Reference System 2011)	1116	North American Vertical Datum 1988	5103
14RMU215615.las	NAD83 (National Spatial Reference System 2011)	1116	North American Vertical Datum 1988	5103
14RMU215630.las	NAD83 (National Spatial Reference System 2011)	1116	North American Vertical Datum 1988	5103
14RMU215645.las	NAD83 (National Spatial Reference System 2011)	1116	North American Vertical Datum 1988	5103
14RMU230015.las	NAD83 (National Spatial Reference System 2011)	1116	North American Vertical Datum 1988	5103
14RMU230030.las	NAD83 (National Spatial Reference System 2011)	1116	North American Vertical Datum 1988	5103
14RMU230045.las	NAD83 (National Spatial Reference System 2011)	1116	North American Vertical Datum 1988	5103
14RMU230060.las	NAD83 (National Spatial Reference System 2011)	1116	North American Vertical Datum 1988	5103
14RMU230075.las	NAD83 (National Spatial Reference System 2011)	1116	North American Vertical Datum 1988	5103
14RMU230090.las	NAD83 (National Spatial Reference System 2011)	1116	North American Vertical Datum 1988	5103
14RMU230105.las	NAD83 (National Spatial Reference System 2011)	1116	North American Vertical Datum 1988	5103
14RMU230120.las	NAD83 (National Spatial Reference System 2011)	1116	North American Vertical Datum 1988	5103
14RMU230135.las	NAD83 (National Spatial Reference System 2011)	1116	North American Vertical Datum 1988	5103
14RMU230150.las	NAD83 (National Spatial Reference System 2011)	1116	North American Vertical Datum 1988	5103
14RMU230165.las	NAD83 (National Spatial Reference System 2011)	1116	North American Vertical Datum 1988	5103
14RMU230180.las	NAD83 (National Spatial Reference System 2011)	1116	North American Vertical Datum 1988	5103
14RMU230195.las	NAD83 (National Spatial Reference System 2011)	1116	North American Vertical Datum 1988	5103
14RMU230210.las	NAD83 (National Spatial Reference System 2011)	1116	North American Vertical Datum 1988	5103
14RMU230225.las	NAD83 (National Spatial Reference System 2011)	1116	North American Vertical Datum 1988	5103
14RMU230240.las	NAD83 (National Spatial Reference System 2011)	1116	North American Vertical Datum 1988	5103

DPH-4 Report on Datums (Tiled Data) - continued

File	Horizontal Datum	EPSG Code	Vertical Datum	EPSG Code
14RMU230255.las	NAD83 (National Spatial Reference System 2011)	1116	North American Vertical Datum 1988	5103
14RMU230270.las	NAD83 (National Spatial Reference System 2011)	1116	North American Vertical Datum 1988	5103
14RMU230285.las	NAD83 (National Spatial Reference System 2011)	1116	North American Vertical Datum 1988	5103
14RMU230300.las	NAD83 (National Spatial Reference System 2011)	1116	North American Vertical Datum 1988	5103
14RMU230315.las	NAD83 (National Spatial Reference System 2011)	1116	North American Vertical Datum 1988	5103
14RMU230330.las	NAD83 (National Spatial Reference System 2011)	1116	North American Vertical Datum 1988	5103
14RMU230345.las	NAD83 (National Spatial Reference System 2011)	1116	North American Vertical Datum 1988	5103
14RMU230360.las	NAD83 (National Spatial Reference System 2011)	1116	North American Vertical Datum 1988	5103
14RMU230375.las	NAD83 (National Spatial Reference System 2011)	1116	North American Vertical Datum 1988	5103
14RMU230390.las	NAD83 (National Spatial Reference System 2011)	1116	North American Vertical Datum 1988	5103
14RMU230405.las	NAD83 (National Spatial Reference System 2011)	1116	North American Vertical Datum 1988	5103
14RMU230420.las	NAD83 (National Spatial Reference System 2011)	1116	North American Vertical Datum 1988	5103
14RMU230435.las	NAD83 (National Spatial Reference System 2011)	1116	North American Vertical Datum 1988	5103
14RMU230450.las	NAD83 (National Spatial Reference System 2011)	1116	North American Vertical Datum 1988	5103
14RMU230465.las	NAD83 (National Spatial Reference System 2011)	1116	North American Vertical Datum 1988	5103
14RMU230480.las	NAD83 (National Spatial Reference System 2011)	1116	North American Vertical Datum 1988	5103
14RMU230495.las	NAD83 (National Spatial Reference System 2011)	1116	North American Vertical Datum 1988	5103
14RMU230510.las	NAD83 (National Spatial Reference System 2011)	1116	North American Vertical Datum 1988	5103
14RMU230525.las	NAD83 (National Spatial Reference System 2011)	1116	North American Vertical Datum 1988	5103
14RMU230540.las	NAD83 (National Spatial Reference System 2011)	1116	North American Vertical Datum 1988	5103
14RMU230555.las	NAD83 (National Spatial Reference System 2011)	1116	North American Vertical Datum 1988	5103
14RMU230570.las	NAD83 (National Spatial Reference System 2011)	1116	North American Vertical Datum 1988	5103
14RMU230585.las	NAD83 (National Spatial Reference System 2011)	1116	North American Vertical Datum 1988	5103
14RMU230600.las	NAD83 (National Spatial Reference System 2011)	1116	North American Vertical Datum 1988	5103
14RMU230615.las	NAD83 (National Spatial Reference System 2011)	1116	North American Vertical Datum 1988	5103
14RMU230630.las	NAD83 (National Spatial Reference System 2011)	1116	North American Vertical Datum 1988	5103
14RMU230645.las	NAD83 (National Spatial Reference System 2011)	1116	North American Vertical Datum 1988	5103
14RMU245015.las	NAD83 (National Spatial Reference System 2011)	1116	North American Vertical Datum 1988	5103
14RMU245030.las	NAD83 (National Spatial Reference System 2011)	1116	North American Vertical Datum 1988	5103
14RMU245045.las	NAD83 (National Spatial Reference System 2011)	1116	North American Vertical Datum 1988	5103
14RMU245060.las	NAD83 (National Spatial Reference System 2011)	1116	North American Vertical Datum 1988	5103
14RMU245075.las	NAD83 (National Spatial Reference System 2011)	1116	North American Vertical Datum 1988	5103
14RMU245090.las	NAD83 (National Spatial Reference System 2011)	1116	North American Vertical Datum 1988	5103
14RMU245105.las	NAD83 (National Spatial Reference System 2011)	1116	North American Vertical Datum 1988	5103

DPH-4 Report on Datums (Tiled Data) - continued

File	Horizontal Datum	EPSG Code	Vertical Datum	EPSG Code
14RMU245120.las	NAD83 (National Spatial Reference System 2011)	1116	North American Vertical Datum 1988	5103
14RMU245135.las	NAD83 (National Spatial Reference System 2011)	1116	North American Vertical Datum 1988	5103
14RMU245150.las	NAD83 (National Spatial Reference System 2011)	1116	North American Vertical Datum 1988	5103
14RMU245165.las	NAD83 (National Spatial Reference System 2011)	1116	North American Vertical Datum 1988	5103
14RMU245180.las	NAD83 (National Spatial Reference System 2011)	1116	North American Vertical Datum 1988	5103
14RMU245195.las	NAD83 (National Spatial Reference System 2011)	1116	North American Vertical Datum 1988	5103
14RMU245210.las	NAD83 (National Spatial Reference System 2011)	1116	North American Vertical Datum 1988	5103
14RMU245225.las	NAD83 (National Spatial Reference System 2011)	1116	North American Vertical Datum 1988	5103
14RMU245240.las	NAD83 (National Spatial Reference System 2011)	1116	North American Vertical Datum 1988	5103
14RMU245255.las	NAD83 (National Spatial Reference System 2011)	1116	North American Vertical Datum 1988	5103
14RMU245270.las	NAD83 (National Spatial Reference System 2011)	1116	North American Vertical Datum 1988	5103
14RMU245285.las	NAD83 (National Spatial Reference System 2011)	1116	North American Vertical Datum 1988	5103
14RMU245300.las	NAD83 (National Spatial Reference System 2011)	1116	North American Vertical Datum 1988	5103
14RMU245315.las	NAD83 (National Spatial Reference System 2011)	1116	North American Vertical Datum 1988	5103
14RMU245330.las	NAD83 (National Spatial Reference System 2011)	1116	North American Vertical Datum 1988	5103
14RMU245345.las	NAD83 (National Spatial Reference System 2011)	1116	North American Vertical Datum 1988	5103
14RMU245360.las	NAD83 (National Spatial Reference System 2011)	1116	North American Vertical Datum 1988	5103
14RMU245375.las	NAD83 (National Spatial Reference System 2011)	1116	North American Vertical Datum 1988	5103
14RMU245390.las	NAD83 (National Spatial Reference System 2011)	1116	North American Vertical Datum 1988	5103
14RMU245405.las	NAD83 (National Spatial Reference System 2011)	1116	North American Vertical Datum 1988	5103
14RMU245420.las	NAD83 (National Spatial Reference System 2011)	1116	North American Vertical Datum 1988	5103
14RMU245435.las	NAD83 (National Spatial Reference System 2011)	1116	North American Vertical Datum 1988	5103
14RMU245450.las	NAD83 (National Spatial Reference System 2011)	1116	North American Vertical Datum 1988	5103
14RMU245465.las	NAD83 (National Spatial Reference System 2011)	1116	North American Vertical Datum 1988	5103
14RMU245480.las	NAD83 (National Spatial Reference System 2011)	1116	North American Vertical Datum 1988	5103
14RMU245495.las	NAD83 (National Spatial Reference System 2011)	1116	North American Vertical Datum 1988	5103
14RMU245510.las	NAD83 (National Spatial Reference System 2011)	1116	North American Vertical Datum 1988	5103
14RMU245525.las	NAD83 (National Spatial Reference System 2011)	1116	North American Vertical Datum 1988	5103
14RMU245540.las	NAD83 (National Spatial Reference System 2011)	1116	North American Vertical Datum 1988	5103
14RMU245555.las	NAD83 (National Spatial Reference System 2011)	1116	North American Vertical Datum 1988	5103
14RMU245570.las	NAD83 (National Spatial Reference System 2011)	1116	North American Vertical Datum 1988	5103
14RMU245585.las	NAD83 (National Spatial Reference System 2011)	1116	North American Vertical Datum 1988	5103
14RMU245600.las	NAD83 (National Spatial Reference System 2011)	1116	North American Vertical Datum 1988	5103
14RMU245615.las	NAD83 (National Spatial Reference System 2011)	1116	North American Vertical Datum 1988	5103

DPH-4 Report on Datums (Tiled Data) - continued

File	Horizontal Datum	EPSG Code	Vertical Datum	EPSG Code
14RMU245630.las	NAD83 (National Spatial Reference System 2011)	1116	North American Vertical Datum 1988	5103
14RMU245645.las	NAD83 (National Spatial Reference System 2011)	1116	North American Vertical Datum 1988	5103
14RMU260015.las	NAD83 (National Spatial Reference System 2011)	1116	North American Vertical Datum 1988	5103
14RMU260030.las	NAD83 (National Spatial Reference System 2011)	1116	North American Vertical Datum 1988	5103
14RMU260045.las	NAD83 (National Spatial Reference System 2011)	1116	North American Vertical Datum 1988	5103
14RMU260060.las	NAD83 (National Spatial Reference System 2011)	1116	North American Vertical Datum 1988	5103
14RMU260075.las	NAD83 (National Spatial Reference System 2011)	1116	North American Vertical Datum 1988	5103
14RMU260090.las	NAD83 (National Spatial Reference System 2011)	1116	North American Vertical Datum 1988	5103
14RMU260105.las	NAD83 (National Spatial Reference System 2011)	1116	North American Vertical Datum 1988	5103
14RMU260120.las	NAD83 (National Spatial Reference System 2011)	1116	North American Vertical Datum 1988	5103
14RMU260135.las	NAD83 (National Spatial Reference System 2011)	1116	North American Vertical Datum 1988	5103
14RMU260150.las	NAD83 (National Spatial Reference System 2011)	1116	North American Vertical Datum 1988	5103
14RMU260165.las	NAD83 (National Spatial Reference System 2011)	1116	North American Vertical Datum 1988	5103
14RMU260180.las	NAD83 (National Spatial Reference System 2011)	1116	North American Vertical Datum 1988	5103
14RMU260195.las	NAD83 (National Spatial Reference System 2011)	1116	North American Vertical Datum 1988	5103
14RMU260210.las	NAD83 (National Spatial Reference System 2011)	1116	North American Vertical Datum 1988	5103
14RMU260225.las	NAD83 (National Spatial Reference System 2011)	1116	North American Vertical Datum 1988	5103
14RMU260240.las	NAD83 (National Spatial Reference System 2011)	1116	North American Vertical Datum 1988	5103
14RMU260255.las	NAD83 (National Spatial Reference System 2011)	1116	North American Vertical Datum 1988	5103
14RMU260270.las	NAD83 (National Spatial Reference System 2011)	1116	North American Vertical Datum 1988	5103
14RMU260285.las	NAD83 (National Spatial Reference System 2011)	1116	North American Vertical Datum 1988	5103
14RMU260300.las	NAD83 (National Spatial Reference System 2011)	1116	North American Vertical Datum 1988	5103
14RMU260315.las	NAD83 (National Spatial Reference System 2011)	1116	North American Vertical Datum 1988	5103
14RMU260330.las	NAD83 (National Spatial Reference System 2011)	1116	North American Vertical Datum 1988	5103
14RMU260345.las	NAD83 (National Spatial Reference System 2011)	1116	North American Vertical Datum 1988	5103
14RMU260360.las	NAD83 (National Spatial Reference System 2011)	1116	North American Vertical Datum 1988	5103
14RMU260375.las	NAD83 (National Spatial Reference System 2011)	1116	North American Vertical Datum 1988	5103
14RMU260390.las	NAD83 (National Spatial Reference System 2011)	1116	North American Vertical Datum 1988	5103
14RMU260405.las	NAD83 (National Spatial Reference System 2011)	1116	North American Vertical Datum 1988	5103
14RMU260420.las	NAD83 (National Spatial Reference System 2011)	1116	North American Vertical Datum 1988	5103
14RMU260435.las	NAD83 (National Spatial Reference System 2011)	1116	North American Vertical Datum 1988	5103
14RMU260450.las	NAD83 (National Spatial Reference System 2011)	1116	North American Vertical Datum 1988	5103
14RMU260465.las	NAD83 (National Spatial Reference System 2011)	1116	North American Vertical Datum 1988	5103
14RMU260480.las	NAD83 (National Spatial Reference System 2011)	1116	North American Vertical Datum 1988	5103

DPH-4 Report on Datums (Tiled Data) - continued

File	Horizontal Datum	EPSG Code	Vertical Datum	EPSG Code
14RMU260495.las	NAD83 (National Spatial Reference System 2011)	1116	North American Vertical Datum 1988	5103
14RMU260510.las	NAD83 (National Spatial Reference System 2011)	1116	North American Vertical Datum 1988	5103
14RMU260525.las	NAD83 (National Spatial Reference System 2011)	1116	North American Vertical Datum 1988	5103
14RMU260540.las	NAD83 (National Spatial Reference System 2011)	1116	North American Vertical Datum 1988	5103
14RMU260555.las	NAD83 (National Spatial Reference System 2011)	1116	North American Vertical Datum 1988	5103
14RMU260570.las	NAD83 (National Spatial Reference System 2011)	1116	North American Vertical Datum 1988	5103
14RMU260585.las	NAD83 (National Spatial Reference System 2011)	1116	North American Vertical Datum 1988	5103
14RMU260600.las	NAD83 (National Spatial Reference System 2011)	1116	North American Vertical Datum 1988	5103
14RMU260615.las	NAD83 (National Spatial Reference System 2011)	1116	North American Vertical Datum 1988	5103
14RMU260630.las	NAD83 (National Spatial Reference System 2011)	1116	North American Vertical Datum 1988	5103
14RMU260645.las	NAD83 (National Spatial Reference System 2011)	1116	North American Vertical Datum 1988	5103
14RMU275015.las	NAD83 (National Spatial Reference System 2011)	1116	North American Vertical Datum 1988	5103
14RMU275030.las	NAD83 (National Spatial Reference System 2011)	1116	North American Vertical Datum 1988	5103
14RMU275045.las	NAD83 (National Spatial Reference System 2011)	1116	North American Vertical Datum 1988	5103
14RMU275060.las	NAD83 (National Spatial Reference System 2011)	1116	North American Vertical Datum 1988	5103
14RMU275075.las	NAD83 (National Spatial Reference System 2011)	1116	North American Vertical Datum 1988	5103
14RMU275090.las	NAD83 (National Spatial Reference System 2011)	1116	North American Vertical Datum 1988	5103
14RMU275105.las	NAD83 (National Spatial Reference System 2011)	1116	North American Vertical Datum 1988	5103
14RMU275120.las	NAD83 (National Spatial Reference System 2011)	1116	North American Vertical Datum 1988	5103
14RMU275135.las	NAD83 (National Spatial Reference System 2011)	1116	North American Vertical Datum 1988	5103
14RMU275150.las	NAD83 (National Spatial Reference System 2011)	1116	North American Vertical Datum 1988	5103
14RMU275165.las	NAD83 (National Spatial Reference System 2011)	1116	North American Vertical Datum 1988	5103
14RMU275180.las	NAD83 (National Spatial Reference System 2011)	1116	North American Vertical Datum 1988	5103
14RMU275195.las	NAD83 (National Spatial Reference System 2011)	1116	North American Vertical Datum 1988	5103
14RMU275210.las	NAD83 (National Spatial Reference System 2011)	1116	North American Vertical Datum 1988	5103
14RMU275225.las	NAD83 (National Spatial Reference System 2011)	1116	North American Vertical Datum 1988	5103
14RMU275240.las	NAD83 (National Spatial Reference System 2011)	1116	North American Vertical Datum 1988	5103
14RMU275255.las	NAD83 (National Spatial Reference System 2011)	1116	North American Vertical Datum 1988	5103
14RMU275270.las	NAD83 (National Spatial Reference System 2011)	1116	North American Vertical Datum 1988	5103
14RMU275285.las	NAD83 (National Spatial Reference System 2011)	1116	North American Vertical Datum 1988	5103
14RMU275300.las	NAD83 (National Spatial Reference System 2011)	1116	North American Vertical Datum 1988	5103
14RMU275315.las	NAD83 (National Spatial Reference System 2011)	1116	North American Vertical Datum 1988	5103
14RMU275330.las	NAD83 (National Spatial Reference System 2011)	1116	North American Vertical Datum 1988	5103
14RMU275345.las	NAD83 (National Spatial Reference System 2011)	1116	North American Vertical Datum 1988	5103

DPH-4 Report on Datums (Tiled Data) - continued

File	Horizontal Datum	EPSG Code	Vertical Datum	EPSG Code
14RMU275360.las	NAD83 (National Spatial Reference System 2011)	1116	North American Vertical Datum 1988	5103
14RMU275375.las	NAD83 (National Spatial Reference System 2011)	1116	North American Vertical Datum 1988	5103
14RMU275390.las	NAD83 (National Spatial Reference System 2011)	1116	North American Vertical Datum 1988	5103
14RMU275405.las	NAD83 (National Spatial Reference System 2011)	1116	North American Vertical Datum 1988	5103
14RMU275420.las	NAD83 (National Spatial Reference System 2011)	1116	North American Vertical Datum 1988	5103
14RMU275435.las	NAD83 (National Spatial Reference System 2011)	1116	North American Vertical Datum 1988	5103
14RMU275450.las	NAD83 (National Spatial Reference System 2011)	1116	North American Vertical Datum 1988	5103
14RMU275465.las	NAD83 (National Spatial Reference System 2011)	1116	North American Vertical Datum 1988	5103
14RMU275480.las	NAD83 (National Spatial Reference System 2011)	1116	North American Vertical Datum 1988	5103
14RMU275495.las	NAD83 (National Spatial Reference System 2011)	1116	North American Vertical Datum 1988	5103
14RMU275510.las	NAD83 (National Spatial Reference System 2011)	1116	North American Vertical Datum 1988	5103
14RMU275525.las	NAD83 (National Spatial Reference System 2011)	1116	North American Vertical Datum 1988	5103
14RMU275540.las	NAD83 (National Spatial Reference System 2011)	1116	North American Vertical Datum 1988	5103
14RMU275555.las	NAD83 (National Spatial Reference System 2011)	1116	North American Vertical Datum 1988	5103
14RMU275570.las	NAD83 (National Spatial Reference System 2011)	1116	North American Vertical Datum 1988	5103
14RMU275585.las	NAD83 (National Spatial Reference System 2011)	1116	North American Vertical Datum 1988	5103
14RMU275600.las	NAD83 (National Spatial Reference System 2011)	1116	North American Vertical Datum 1988	5103
14RMU275615.las	NAD83 (National Spatial Reference System 2011)	1116	North American Vertical Datum 1988	5103
14RMU275630.las	NAD83 (National Spatial Reference System 2011)	1116	North American Vertical Datum 1988	5103
14RMU275645.las	NAD83 (National Spatial Reference System 2011)	1116	North American Vertical Datum 1988	5103
14RMU290015.las	NAD83 (National Spatial Reference System 2011)	1116	North American Vertical Datum 1988	5103
14RMU290030.las	NAD83 (National Spatial Reference System 2011)	1116	North American Vertical Datum 1988	5103
14RMU290045.las	NAD83 (National Spatial Reference System 2011)	1116	North American Vertical Datum 1988	5103
14RMU290060.las	NAD83 (National Spatial Reference System 2011)	1116	North American Vertical Datum 1988	5103
14RMU290075.las	NAD83 (National Spatial Reference System 2011)	1116	North American Vertical Datum 1988	5103
14RMU290090.las	NAD83 (National Spatial Reference System 2011)	1116	North American Vertical Datum 1988	5103
14RMU290105.las	NAD83 (National Spatial Reference System 2011)	1116	North American Vertical Datum 1988	5103
14RMU290120.las	NAD83 (National Spatial Reference System 2011)	1116	North American Vertical Datum 1988	5103
14RMU290135.las	NAD83 (National Spatial Reference System 2011)	1116	North American Vertical Datum 1988	5103
14RMU290150.las	NAD83 (National Spatial Reference System 2011)	1116	North American Vertical Datum 1988	5103
14RMU290165.las	NAD83 (National Spatial Reference System 2011)	1116	North American Vertical Datum 1988	5103
14RMU290180.las	NAD83 (National Spatial Reference System 2011)	1116	North American Vertical Datum 1988	5103
14RMU290195.las	NAD83 (National Spatial Reference System 2011)	1116	North American Vertical Datum 1988	5103
14RMU290210.las	NAD83 (National Spatial Reference System 2011)	1116	North American Vertical Datum 1988	5103

DPH-4 Report on Datums (Tiled Data) - continued

File	Horizontal Datum	EPSG Code	Vertical Datum	EPSG Code
14RMU290225.las	NAD83 (National Spatial Reference System 2011)	1116	North American Vertical Datum 1988	5103
14RMU290240.las	NAD83 (National Spatial Reference System 2011)	1116	North American Vertical Datum 1988	5103
14RMU290255.las	NAD83 (National Spatial Reference System 2011)	1116	North American Vertical Datum 1988	5103
14RMU290270.las	NAD83 (National Spatial Reference System 2011)	1116	North American Vertical Datum 1988	5103
14RMU290285.las	NAD83 (National Spatial Reference System 2011)	1116	North American Vertical Datum 1988	5103
14RMU290300.las	NAD83 (National Spatial Reference System 2011)	1116	North American Vertical Datum 1988	5103
14RMU290315.las	NAD83 (National Spatial Reference System 2011)	1116	North American Vertical Datum 1988	5103
14RMU290330.las	NAD83 (National Spatial Reference System 2011)	1116	North American Vertical Datum 1988	5103
14RMU290345.las	NAD83 (National Spatial Reference System 2011)	1116	North American Vertical Datum 1988	5103
14RMU290360.las	NAD83 (National Spatial Reference System 2011)	1116	North American Vertical Datum 1988	5103
14RMU290375.las	NAD83 (National Spatial Reference System 2011)	1116	North American Vertical Datum 1988	5103
14RMU290390.las	NAD83 (National Spatial Reference System 2011)	1116	North American Vertical Datum 1988	5103
14RMU290405.las	NAD83 (National Spatial Reference System 2011)	1116	North American Vertical Datum 1988	5103
14RMU290420.las	NAD83 (National Spatial Reference System 2011)	1116	North American Vertical Datum 1988	5103
14RMU290435.las	NAD83 (National Spatial Reference System 2011)	1116	North American Vertical Datum 1988	5103
14RMU290450.las	NAD83 (National Spatial Reference System 2011)	1116	North American Vertical Datum 1988	5103
14RMU290465.las	NAD83 (National Spatial Reference System 2011)	1116	North American Vertical Datum 1988	5103
14RMU290480.las	NAD83 (National Spatial Reference System 2011)	1116	North American Vertical Datum 1988	5103
14RMU290495.las	NAD83 (National Spatial Reference System 2011)	1116	North American Vertical Datum 1988	5103
14RMU290510.las	NAD83 (National Spatial Reference System 2011)	1116	North American Vertical Datum 1988	5103
14RMU290525.las	NAD83 (National Spatial Reference System 2011)	1116	North American Vertical Datum 1988	5103
14RMU290540.las	NAD83 (National Spatial Reference System 2011)	1116	North American Vertical Datum 1988	5103
14RMU290555.las	NAD83 (National Spatial Reference System 2011)	1116	North American Vertical Datum 1988	5103
14RMU290570.las	NAD83 (National Spatial Reference System 2011)	1116	North American Vertical Datum 1988	5103
14RMU290585.las	NAD83 (National Spatial Reference System 2011)	1116	North American Vertical Datum 1988	5103
14RMU290600.las	NAD83 (National Spatial Reference System 2011)	1116	North American Vertical Datum 1988	5103
14RMU290615.las	NAD83 (National Spatial Reference System 2011)	1116	North American Vertical Datum 1988	5103
14RMU290630.las	NAD83 (National Spatial Reference System 2011)	1116	North American Vertical Datum 1988	5103
14RMU290645.las	NAD83 (National Spatial Reference System 2011)	1116	North American Vertical Datum 1988	5103
14RMU305015.las	NAD83 (National Spatial Reference System 2011)	1116	North American Vertical Datum 1988	5103
14RMU305030.las	NAD83 (National Spatial Reference System 2011)	1116	North American Vertical Datum 1988	5103
14RMU305045.las	NAD83 (National Spatial Reference System 2011)	1116	North American Vertical Datum 1988	5103
14RMU305060.las	NAD83 (National Spatial Reference System 2011)	1116	North American Vertical Datum 1988	5103
14RMU305075.las	NAD83 (National Spatial Reference System 2011)	1116	North American Vertical Datum 1988	5103

DPH-4 Report on Datums (Tiled Data) - continued

File	Horizontal Datum	EPSG Code	Vertical Datum	EPSG Code
14RMU305090.las	NAD83 (National Spatial Reference System 2011)	1116	North American Vertical Datum 1988	5103
14RMU305105.las	NAD83 (National Spatial Reference System 2011)	1116	North American Vertical Datum 1988	5103
14RMU305120.las	NAD83 (National Spatial Reference System 2011)	1116	North American Vertical Datum 1988	5103
14RMU305135.las	NAD83 (National Spatial Reference System 2011)	1116	North American Vertical Datum 1988	5103
14RMU305150.las	NAD83 (National Spatial Reference System 2011)	1116	North American Vertical Datum 1988	5103
14RMU305165.las	NAD83 (National Spatial Reference System 2011)	1116	North American Vertical Datum 1988	5103
14RMU305180.las	NAD83 (National Spatial Reference System 2011)	1116	North American Vertical Datum 1988	5103
14RMU305195.las	NAD83 (National Spatial Reference System 2011)	1116	North American Vertical Datum 1988	5103
14RMU305210.las	NAD83 (National Spatial Reference System 2011)	1116	North American Vertical Datum 1988	5103
14RMU305225.las	NAD83 (National Spatial Reference System 2011)	1116	North American Vertical Datum 1988	5103
14RMU305240.las	NAD83 (National Spatial Reference System 2011)	1116	North American Vertical Datum 1988	5103
14RMU305255.las	NAD83 (National Spatial Reference System 2011)	1116	North American Vertical Datum 1988	5103
14RMU305270.las	NAD83 (National Spatial Reference System 2011)	1116	North American Vertical Datum 1988	5103
14RMU305285.las	NAD83 (National Spatial Reference System 2011)	1116	North American Vertical Datum 1988	5103
14RMU305300.las	NAD83 (National Spatial Reference System 2011)	1116	North American Vertical Datum 1988	5103
14RMU305315.las	NAD83 (National Spatial Reference System 2011)	1116	North American Vertical Datum 1988	5103
14RMU305330.las	NAD83 (National Spatial Reference System 2011)	1116	North American Vertical Datum 1988	5103
14RMU305345.las	NAD83 (National Spatial Reference System 2011)	1116	North American Vertical Datum 1988	5103
14RMU305360.las	NAD83 (National Spatial Reference System 2011)	1116	North American Vertical Datum 1988	5103
14RMU305375.las	NAD83 (National Spatial Reference System 2011)	1116	North American Vertical Datum 1988	5103
14RMU305390.las	NAD83 (National Spatial Reference System 2011)	1116	North American Vertical Datum 1988	5103
14RMU305405.las	NAD83 (National Spatial Reference System 2011)	1116	North American Vertical Datum 1988	5103
14RMU305420.las	NAD83 (National Spatial Reference System 2011)	1116	North American Vertical Datum 1988	5103
14RMU305435.las	NAD83 (National Spatial Reference System 2011)	1116	North American Vertical Datum 1988	5103
14RMU305450.las	NAD83 (National Spatial Reference System 2011)	1116	North American Vertical Datum 1988	5103
14RMU305465.las	NAD83 (National Spatial Reference System 2011)	1116	North American Vertical Datum 1988	5103
14RMU305480.las	NAD83 (National Spatial Reference System 2011)	1116	North American Vertical Datum 1988	5103
14RMU305495.las	NAD83 (National Spatial Reference System 2011)	1116	North American Vertical Datum 1988	5103
14RMU305510.las	NAD83 (National Spatial Reference System 2011)	1116	North American Vertical Datum 1988	5103
14RMU305525.las	NAD83 (National Spatial Reference System 2011)	1116	North American Vertical Datum 1988	5103
14RMU305540.las	NAD83 (National Spatial Reference System 2011)	1116	North American Vertical Datum 1988	5103
14RMU305555.las	NAD83 (National Spatial Reference System 2011)	1116	North American Vertical Datum 1988	5103
14RMU305570.las	NAD83 (National Spatial Reference System 2011)	1116	North American Vertical Datum 1988	5103
14RMU305585.las	NAD83 (National Spatial Reference System 2011)	1116	North American Vertical Datum 1988	5103

DPH-4 Report on Datums (Tiled Data) - continued

File	Horizontal Datum	EPSG Code	Vertical Datum	EPSG Code
14RMU305600.las	NAD83 (National Spatial Reference System 2011)	1116	North American Vertical Datum 1988	5103
14RMU305615.las	NAD83 (National Spatial Reference System 2011)	1116	North American Vertical Datum 1988	5103
14RMU305630.las	NAD83 (National Spatial Reference System 2011)	1116	North American Vertical Datum 1988	5103
14RMU305645.las	NAD83 (National Spatial Reference System 2011)	1116	North American Vertical Datum 1988	5103
14RMU320015.las	NAD83 (National Spatial Reference System 2011)	1116	North American Vertical Datum 1988	5103
14RMU320030.las	NAD83 (National Spatial Reference System 2011)	1116	North American Vertical Datum 1988	5103
14RMU320045.las	NAD83 (National Spatial Reference System 2011)	1116	North American Vertical Datum 1988	5103
14RMU320060.las	NAD83 (National Spatial Reference System 2011)	1116	North American Vertical Datum 1988	5103
14RMU320075.las	NAD83 (National Spatial Reference System 2011)	1116	North American Vertical Datum 1988	5103
14RMU320090.las	NAD83 (National Spatial Reference System 2011)	1116	North American Vertical Datum 1988	5103
14RMU320105.las	NAD83 (National Spatial Reference System 2011)	1116	North American Vertical Datum 1988	5103
14RMU320120.las	NAD83 (National Spatial Reference System 2011)	1116	North American Vertical Datum 1988	5103
14RMU320135.las	NAD83 (National Spatial Reference System 2011)	1116	North American Vertical Datum 1988	5103
14RMU320150.las	NAD83 (National Spatial Reference System 2011)	1116	North American Vertical Datum 1988	5103
14RMU320165.las	NAD83 (National Spatial Reference System 2011)	1116	North American Vertical Datum 1988	5103
14RMU320180.las	NAD83 (National Spatial Reference System 2011)	1116	North American Vertical Datum 1988	5103
14RMU320195.las	NAD83 (National Spatial Reference System 2011)	1116	North American Vertical Datum 1988	5103
14RMU320210.las	NAD83 (National Spatial Reference System 2011)	1116	North American Vertical Datum 1988	5103
14RMU320225.las	NAD83 (National Spatial Reference System 2011)	1116	North American Vertical Datum 1988	5103
14RMU320240.las	NAD83 (National Spatial Reference System 2011)	1116	North American Vertical Datum 1988	5103
14RMU320255.las	NAD83 (National Spatial Reference System 2011)	1116	North American Vertical Datum 1988	5103
14RMU320270.las	NAD83 (National Spatial Reference System 2011)	1116	North American Vertical Datum 1988	5103
14RMU320285.las	NAD83 (National Spatial Reference System 2011)	1116	North American Vertical Datum 1988	5103
14RMU320300.las	NAD83 (National Spatial Reference System 2011)	1116	North American Vertical Datum 1988	5103
14RMU320315.las	NAD83 (National Spatial Reference System 2011)	1116	North American Vertical Datum 1988	5103
14RMU320330.las	NAD83 (National Spatial Reference System 2011)	1116	North American Vertical Datum 1988	5103
14RMU320345.las	NAD83 (National Spatial Reference System 2011)	1116	North American Vertical Datum 1988	5103
14RMU320360.las	NAD83 (National Spatial Reference System 2011)	1116	North American Vertical Datum 1988	5103
14RMU320375.las	NAD83 (National Spatial Reference System 2011)	1116	North American Vertical Datum 1988	5103
14RMU320390.las	NAD83 (National Spatial Reference System 2011)	1116	North American Vertical Datum 1988	5103
14RMU320405.las	NAD83 (National Spatial Reference System 2011)	1116	North American Vertical Datum 1988	5103
14RMU320420.las	NAD83 (National Spatial Reference System 2011)	1116	North American Vertical Datum 1988	5103
14RMU320435.las	NAD83 (National Spatial Reference System 2011)	1116	North American Vertical Datum 1988	5103
14RMU320450.las	NAD83 (National Spatial Reference System 2011)	1116	North American Vertical Datum 1988	5103

DPH-4 Report on Datums (Tiled Data) - continued

File	Horizontal Datum	EPSG Code	Vertical Datum	EPSG Code
14RMU320465.las	NAD83 (National Spatial Reference System 2011)	1116	North American Vertical Datum 1988	5103
14RMU320480.las	NAD83 (National Spatial Reference System 2011)	1116	North American Vertical Datum 1988	5103
14RMU320495.las	NAD83 (National Spatial Reference System 2011)	1116	North American Vertical Datum 1988	5103
14RMU320510.las	NAD83 (National Spatial Reference System 2011)	1116	North American Vertical Datum 1988	5103
14RMU320525.las	NAD83 (National Spatial Reference System 2011)	1116	North American Vertical Datum 1988	5103
14RMU320540.las	NAD83 (National Spatial Reference System 2011)	1116	North American Vertical Datum 1988	5103
14RMU320555.las	NAD83 (National Spatial Reference System 2011)	1116	North American Vertical Datum 1988	5103
14RMU320570.las	NAD83 (National Spatial Reference System 2011)	1116	North American Vertical Datum 1988	5103
14RMU320585.las	NAD83 (National Spatial Reference System 2011)	1116	North American Vertical Datum 1988	5103
14RMU320600.las	NAD83 (National Spatial Reference System 2011)	1116	North American Vertical Datum 1988	5103
14RMU320615.las	NAD83 (National Spatial Reference System 2011)	1116	North American Vertical Datum 1988	5103
14RMU320630.las	NAD83 (National Spatial Reference System 2011)	1116	North American Vertical Datum 1988	5103
14RMU320645.las	NAD83 (National Spatial Reference System 2011)	1116	North American Vertical Datum 1988	5103
14RMU335015.las	NAD83 (National Spatial Reference System 2011)	1116	North American Vertical Datum 1988	5103
14RMU335030.las	NAD83 (National Spatial Reference System 2011)	1116	North American Vertical Datum 1988	5103
14RMU335045.las	NAD83 (National Spatial Reference System 2011)	1116	North American Vertical Datum 1988	5103
14RMU335060.las	NAD83 (National Spatial Reference System 2011)	1116	North American Vertical Datum 1988	5103
14RMU335075.las	NAD83 (National Spatial Reference System 2011)	1116	North American Vertical Datum 1988	5103
14RMU335090.las	NAD83 (National Spatial Reference System 2011)	1116	North American Vertical Datum 1988	5103
14RMU335105.las	NAD83 (National Spatial Reference System 2011)	1116	North American Vertical Datum 1988	5103
14RMU335120.las	NAD83 (National Spatial Reference System 2011)	1116	North American Vertical Datum 1988	5103
14RMU335135.las	NAD83 (National Spatial Reference System 2011)	1116	North American Vertical Datum 1988	5103
14RMU335150.las	NAD83 (National Spatial Reference System 2011)	1116	North American Vertical Datum 1988	5103
14RMU335165.las	NAD83 (National Spatial Reference System 2011)	1116	North American Vertical Datum 1988	5103
14RMU335180.las	NAD83 (National Spatial Reference System 2011)	1116	North American Vertical Datum 1988	5103
14RMU335195.las	NAD83 (National Spatial Reference System 2011)	1116	North American Vertical Datum 1988	5103
14RMU335210.las	NAD83 (National Spatial Reference System 2011)	1116	North American Vertical Datum 1988	5103
14RMU335225.las	NAD83 (National Spatial Reference System 2011)	1116	North American Vertical Datum 1988	5103
14RMU335240.las	NAD83 (National Spatial Reference System 2011)	1116	North American Vertical Datum 1988	5103
14RMU335255.las	NAD83 (National Spatial Reference System 2011)	1116	North American Vertical Datum 1988	5103
14RMU335270.las	NAD83 (National Spatial Reference System 2011)	1116	North American Vertical Datum 1988	5103
14RMU335285.las	NAD83 (National Spatial Reference System 2011)	1116	North American Vertical Datum 1988	5103
14RMU335300.las	NAD83 (National Spatial Reference System 2011)	1116	North American Vertical Datum 1988	5103
14RMU335315.las	NAD83 (National Spatial Reference System 2011)	1116	North American Vertical Datum 1988	5103

DPH-4 Report on Datums (Tiled Data) - continued

File	Horizontal Datum	EPSG Code	Vertical Datum	EPSG Code
14RMU335330.las	NAD83 (National Spatial Reference System 2011)	1116	North American Vertical Datum 1988	5103
14RMU335345.las	NAD83 (National Spatial Reference System 2011)	1116	North American Vertical Datum 1988	5103
14RMU335360.las	NAD83 (National Spatial Reference System 2011)	1116	North American Vertical Datum 1988	5103
14RMU335375.las	NAD83 (National Spatial Reference System 2011)	1116	North American Vertical Datum 1988	5103
14RMU335390.las	NAD83 (National Spatial Reference System 2011)	1116	North American Vertical Datum 1988	5103
14RMU335405.las	NAD83 (National Spatial Reference System 2011)	1116	North American Vertical Datum 1988	5103
14RMU335420.las	NAD83 (National Spatial Reference System 2011)	1116	North American Vertical Datum 1988	5103
14RMU335435.las	NAD83 (National Spatial Reference System 2011)	1116	North American Vertical Datum 1988	5103
14RMU335450.las	NAD83 (National Spatial Reference System 2011)	1116	North American Vertical Datum 1988	5103
14RMU335465.las	NAD83 (National Spatial Reference System 2011)	1116	North American Vertical Datum 1988	5103
14RMU335480.las	NAD83 (National Spatial Reference System 2011)	1116	North American Vertical Datum 1988	5103
14RMU335495.las	NAD83 (National Spatial Reference System 2011)	1116	North American Vertical Datum 1988	5103
14RMU335510.las	NAD83 (National Spatial Reference System 2011)	1116	North American Vertical Datum 1988	5103
14RMU335525.las	NAD83 (National Spatial Reference System 2011)	1116	North American Vertical Datum 1988	5103
14RMU335540.las	NAD83 (National Spatial Reference System 2011)	1116	North American Vertical Datum 1988	5103
14RMU335555.las	NAD83 (National Spatial Reference System 2011)	1116	North American Vertical Datum 1988	5103
14RMU335570.las	NAD83 (National Spatial Reference System 2011)	1116	North American Vertical Datum 1988	5103
14RMU335585.las	NAD83 (National Spatial Reference System 2011)	1116	North American Vertical Datum 1988	5103
14RMU335600.las	NAD83 (National Spatial Reference System 2011)	1116	North American Vertical Datum 1988	5103
14RMU335615.las	NAD83 (National Spatial Reference System 2011)	1116	North American Vertical Datum 1988	5103
14RMU335630.las	NAD83 (National Spatial Reference System 2011)	1116	North American Vertical Datum 1988	5103
14RMU335645.las	NAD83 (National Spatial Reference System 2011)	1116	North American Vertical Datum 1988	5103
14RMU350015.las	NAD83 (National Spatial Reference System 2011)	1116	North American Vertical Datum 1988	5103
14RMU350030.las	NAD83 (National Spatial Reference System 2011)	1116	North American Vertical Datum 1988	5103
14RMU350045.las	NAD83 (National Spatial Reference System 2011)	1116	North American Vertical Datum 1988	5103
14RMU350060.las	NAD83 (National Spatial Reference System 2011)	1116	North American Vertical Datum 1988	5103
14RMU350075.las	NAD83 (National Spatial Reference System 2011)	1116	North American Vertical Datum 1988	5103
14RMU350090.las	NAD83 (National Spatial Reference System 2011)	1116	North American Vertical Datum 1988	5103
14RMU350105.las	NAD83 (National Spatial Reference System 2011)	1116	North American Vertical Datum 1988	5103
14RMU350120.las	NAD83 (National Spatial Reference System 2011)	1116	North American Vertical Datum 1988	5103
14RMU350315.las	NAD83 (National Spatial Reference System 2011)	1116	North American Vertical Datum 1988	5103
14RMU350330.las	NAD83 (National Spatial Reference System 2011)	1116	North American Vertical Datum 1988	5103
14RMU350345.las	NAD83 (National Spatial Reference System 2011)	1116	North American Vertical Datum 1988	5103
14RMU350360.las	NAD83 (National Spatial Reference System 2011)	1116	North American Vertical Datum 1988	5103

DPH-4 Report on Datums (Tiled Data) - continued

File	Horizontal Datum	EPSG Code	Vertical Datum	EPSG Code
14RMU350375.las	NAD83 (National Spatial Reference System 2011)	1116	North American Vertical Datum 1988	5103
14RMU350390.las	NAD83 (National Spatial Reference System 2011)	1116	North American Vertical Datum 1988	5103
14RMU350405.las	NAD83 (National Spatial Reference System 2011)	1116	North American Vertical Datum 1988	5103
14RMU350420.las	NAD83 (National Spatial Reference System 2011)	1116	North American Vertical Datum 1988	5103
14RMU350435.las	NAD83 (National Spatial Reference System 2011)	1116	North American Vertical Datum 1988	5103
14RMU350450.las	NAD83 (National Spatial Reference System 2011)	1116	North American Vertical Datum 1988	5103
14RMU350465.las	NAD83 (National Spatial Reference System 2011)	1116	North American Vertical Datum 1988	5103
14RMU350480.las	NAD83 (National Spatial Reference System 2011)	1116	North American Vertical Datum 1988	5103
14RMU350495.las	NAD83 (National Spatial Reference System 2011)	1116	North American Vertical Datum 1988	5103
14RMU350510.las	NAD83 (National Spatial Reference System 2011)	1116	North American Vertical Datum 1988	5103
14RMU350525.las	NAD83 (National Spatial Reference System 2011)	1116	North American Vertical Datum 1988	5103
14RMU350540.las	NAD83 (National Spatial Reference System 2011)	1116	North American Vertical Datum 1988	5103
14RMU350555.las	NAD83 (National Spatial Reference System 2011)	1116	North American Vertical Datum 1988	5103
14RMU350570.las	NAD83 (National Spatial Reference System 2011)	1116	North American Vertical Datum 1988	5103
14RMU350585.las	NAD83 (National Spatial Reference System 2011)	1116	North American Vertical Datum 1988	5103
14RMU350600.las	NAD83 (National Spatial Reference System 2011)	1116	North American Vertical Datum 1988	5103
14RMU350615.las	NAD83 (National Spatial Reference System 2011)	1116	North American Vertical Datum 1988	5103
14RMU350630.las	NAD83 (National Spatial Reference System 2011)	1116	North American Vertical Datum 1988	5103
14RMU350645.las	NAD83 (National Spatial Reference System 2011)	1116	North American Vertical Datum 1988	5103
14RMU365015.las	NAD83 (National Spatial Reference System 2011)	1116	North American Vertical Datum 1988	5103
14RMU365030.las	NAD83 (National Spatial Reference System 2011)	1116	North American Vertical Datum 1988	5103
14RMU365045.las	NAD83 (National Spatial Reference System 2011)	1116	North American Vertical Datum 1988	5103
14RMU365060.las	NAD83 (National Spatial Reference System 2011)	1116	North American Vertical Datum 1988	5103
14RMU365075.las	NAD83 (National Spatial Reference System 2011)	1116	North American Vertical Datum 1988	5103
14RMU365090.las	NAD83 (National Spatial Reference System 2011)	1116	North American Vertical Datum 1988	5103
14RMU365105.las	NAD83 (National Spatial Reference System 2011)	1116	North American Vertical Datum 1988	5103
14RMU365120.las	NAD83 (National Spatial Reference System 2011)	1116	North American Vertical Datum 1988	5103
14RMU365315.las	NAD83 (National Spatial Reference System 2011)	1116	North American Vertical Datum 1988	5103
14RMU365330.las	NAD83 (National Spatial Reference System 2011)	1116	North American Vertical Datum 1988	5103
14RMU365345.las	NAD83 (National Spatial Reference System 2011)	1116	North American Vertical Datum 1988	5103
14RMU365360.las	NAD83 (National Spatial Reference System 2011)	1116	North American Vertical Datum 1988	5103
14RMU365375.las	NAD83 (National Spatial Reference System 2011)	1116	North American Vertical Datum 1988	5103
14RMU365390.las	NAD83 (National Spatial Reference System 2011)	1116	North American Vertical Datum 1988	5103
14RMU365405.las	NAD83 (National Spatial Reference System 2011)	1116	North American Vertical Datum 1988	5103

DPH-4 Report on Datums (Tiled Data) - continued

File	Horizontal Datum	EPSG Code	Vertical Datum	EPSG Code
14RMU365420.las	NAD83 (National Spatial Reference System 2011)	1116	North American Vertical Datum 1988	5103
14RMU365435.las	NAD83 (National Spatial Reference System 2011)	1116	North American Vertical Datum 1988	5103
14RMU365450.las	NAD83 (National Spatial Reference System 2011)	1116	North American Vertical Datum 1988	5103
14RMU365465.las	NAD83 (National Spatial Reference System 2011)	1116	North American Vertical Datum 1988	5103
14RMU365480.las	NAD83 (National Spatial Reference System 2011)	1116	North American Vertical Datum 1988	5103
14RMU365495.las	NAD83 (National Spatial Reference System 2011)	1116	North American Vertical Datum 1988	5103
14RMU365510.las	NAD83 (National Spatial Reference System 2011)	1116	North American Vertical Datum 1988	5103
14RMU365525.las	NAD83 (National Spatial Reference System 2011)	1116	North American Vertical Datum 1988	5103
14RMU365540.las	NAD83 (National Spatial Reference System 2011)	1116	North American Vertical Datum 1988	5103
14RMU365555.las	NAD83 (National Spatial Reference System 2011)	1116	North American Vertical Datum 1988	5103
14RMU365570.las	NAD83 (National Spatial Reference System 2011)	1116	North American Vertical Datum 1988	5103
14RMU365585.las	NAD83 (National Spatial Reference System 2011)	1116	North American Vertical Datum 1988	5103
14RMU365600.las	NAD83 (National Spatial Reference System 2011)	1116	North American Vertical Datum 1988	5103
14RMU365615.las	NAD83 (National Spatial Reference System 2011)	1116	North American Vertical Datum 1988	5103
14RMU365630.las	NAD83 (National Spatial Reference System 2011)	1116	North American Vertical Datum 1988	5103
14RMU365645.las	NAD83 (National Spatial Reference System 2011)	1116	North American Vertical Datum 1988	5103
14RMU380015.las	NAD83 (National Spatial Reference System 2011)	1116	North American Vertical Datum 1988	5103
14RMU380030.las	NAD83 (National Spatial Reference System 2011)	1116	North American Vertical Datum 1988	5103
14RMU380045.las	NAD83 (National Spatial Reference System 2011)	1116	North American Vertical Datum 1988	5103
14RMU380060.las	NAD83 (National Spatial Reference System 2011)	1116	North American Vertical Datum 1988	5103
14RMU380075.las	NAD83 (National Spatial Reference System 2011)	1116	North American Vertical Datum 1988	5103
14RMU380090.las	NAD83 (National Spatial Reference System 2011)	1116	North American Vertical Datum 1988	5103
14RMU380105.las	NAD83 (National Spatial Reference System 2011)	1116	North American Vertical Datum 1988	5103
14RMU380120.las	NAD83 (National Spatial Reference System 2011)	1116	North American Vertical Datum 1988	5103
14RMU380315.las	NAD83 (National Spatial Reference System 2011)	1116	North American Vertical Datum 1988	5103
14RMU380330.las	NAD83 (National Spatial Reference System 2011)	1116	North American Vertical Datum 1988	5103
14RMU380345.las	NAD83 (National Spatial Reference System 2011)	1116	North American Vertical Datum 1988	5103
14RMU380360.las	NAD83 (National Spatial Reference System 2011)	1116	North American Vertical Datum 1988	5103
14RMU380375.las	NAD83 (National Spatial Reference System 2011)	1116	North American Vertical Datum 1988	5103
14RMU380390.las	NAD83 (National Spatial Reference System 2011)	1116	North American Vertical Datum 1988	5103
14RMU380405.las	NAD83 (National Spatial Reference System 2011)	1116	North American Vertical Datum 1988	5103
14RMU380420.las	NAD83 (National Spatial Reference System 2011)	1116	North American Vertical Datum 1988	5103
14RMU380435.las	NAD83 (National Spatial Reference System 2011)	1116	North American Vertical Datum 1988	5103
14RMU380450.las	NAD83 (National Spatial Reference System 2011)	1116	North American Vertical Datum 1988	5103

DPH-4 Report on Datums (Tiled Data) - continued

File	Horizontal Datum	EPSG Code	Vertical Datum	EPSG Code
14RMU380465.las	NAD83 (National Spatial Reference System 2011)	1116	North American Vertical Datum 1988	5103
14RMU380480.las	NAD83 (National Spatial Reference System 2011)	1116	North American Vertical Datum 1988	5103
14RMU380495.las	NAD83 (National Spatial Reference System 2011)	1116	North American Vertical Datum 1988	5103
14RMU380510.las	NAD83 (National Spatial Reference System 2011)	1116	North American Vertical Datum 1988	5103
14RMU380525.las	NAD83 (National Spatial Reference System 2011)	1116	North American Vertical Datum 1988	5103
14RMU380540.las	NAD83 (National Spatial Reference System 2011)	1116	North American Vertical Datum 1988	5103
14RMU380555.las	NAD83 (National Spatial Reference System 2011)	1116	North American Vertical Datum 1988	5103
14RMU380570.las	NAD83 (National Spatial Reference System 2011)	1116	North American Vertical Datum 1988	5103
14RMU380585.las	NAD83 (National Spatial Reference System 2011)	1116	North American Vertical Datum 1988	5103
14RMU380600.las	NAD83 (National Spatial Reference System 2011)	1116	North American Vertical Datum 1988	5103
14RMU380615.las	NAD83 (National Spatial Reference System 2011)	1116	North American Vertical Datum 1988	5103
14RMU380630.las	NAD83 (National Spatial Reference System 2011)	1116	North American Vertical Datum 1988	5103
14RMU380645.las	NAD83 (National Spatial Reference System 2011)	1116	North American Vertical Datum 1988	5103
14RMU395015.las	NAD83 (National Spatial Reference System 2011)	1116	North American Vertical Datum 1988	5103
14RMU395030.las	NAD83 (National Spatial Reference System 2011)	1116	North American Vertical Datum 1988	5103
14RMU395045.las	NAD83 (National Spatial Reference System 2011)	1116	North American Vertical Datum 1988	5103
14RMU395060.las	NAD83 (National Spatial Reference System 2011)	1116	North American Vertical Datum 1988	5103
14RMU395075.las	NAD83 (National Spatial Reference System 2011)	1116	North American Vertical Datum 1988	5103
14RMU395090.las	NAD83 (National Spatial Reference System 2011)	1116	North American Vertical Datum 1988	5103
14RMU395105.las	NAD83 (National Spatial Reference System 2011)	1116	North American Vertical Datum 1988	5103
14RMU395120.las	NAD83 (National Spatial Reference System 2011)	1116	North American Vertical Datum 1988	5103
14RMU395315.las	NAD83 (National Spatial Reference System 2011)	1116	North American Vertical Datum 1988	5103
14RMU395330.las	NAD83 (National Spatial Reference System 2011)	1116	North American Vertical Datum 1988	5103
14RMU395345.las	NAD83 (National Spatial Reference System 2011)	1116	North American Vertical Datum 1988	5103
14RMU395360.las	NAD83 (National Spatial Reference System 2011)	1116	North American Vertical Datum 1988	5103
14RMU395375.las	NAD83 (National Spatial Reference System 2011)	1116	North American Vertical Datum 1988	5103
14RMU395390.las	NAD83 (National Spatial Reference System 2011)	1116	North American Vertical Datum 1988	5103
14RMU395405.las	NAD83 (National Spatial Reference System 2011)	1116	North American Vertical Datum 1988	5103
14RMU395420.las	NAD83 (National Spatial Reference System 2011)	1116	North American Vertical Datum 1988	5103
14RMU395435.las	NAD83 (National Spatial Reference System 2011)	1116	North American Vertical Datum 1988	5103
14RMU395450.las	NAD83 (National Spatial Reference System 2011)	1116	North American Vertical Datum 1988	5103
14RMU395465.las	NAD83 (National Spatial Reference System 2011)	1116	North American Vertical Datum 1988	5103
14RMU395480.las	NAD83 (National Spatial Reference System 2011)	1116	North American Vertical Datum 1988	5103
14RMU395495.las	NAD83 (National Spatial Reference System 2011)	1116	North American Vertical Datum 1988	5103

DPH-4 Report on Datums (Tiled Data) - continued

File	Horizontal Datum	EPSG Code	Vertical Datum	EPSG Code
14RMU395510.las	NAD83 (National Spatial Reference System 2011)	1116	North American Vertical Datum 1988	5103
14RMU395525.las	NAD83 (National Spatial Reference System 2011)	1116	North American Vertical Datum 1988	5103
14RMU395540.las	NAD83 (National Spatial Reference System 2011)	1116	North American Vertical Datum 1988	5103
14RMU395555.las	NAD83 (National Spatial Reference System 2011)	1116	North American Vertical Datum 1988	5103
14RMU395570.las	NAD83 (National Spatial Reference System 2011)	1116	North American Vertical Datum 1988	5103
14RMU395585.las	NAD83 (National Spatial Reference System 2011)	1116	North American Vertical Datum 1988	5103
14RMU395600.las	NAD83 (National Spatial Reference System 2011)	1116	North American Vertical Datum 1988	5103
14RMU395615.las	NAD83 (National Spatial Reference System 2011)	1116	North American Vertical Datum 1988	5103
14RMU395630.las	NAD83 (National Spatial Reference System 2011)	1116	North American Vertical Datum 1988	5103
14RMU395645.las	NAD83 (National Spatial Reference System 2011)	1116	North American Vertical Datum 1988	5103
14RMU410015.las	NAD83 (National Spatial Reference System 2011)	1116	North American Vertical Datum 1988	5103
14RMU410030.las	NAD83 (National Spatial Reference System 2011)	1116	North American Vertical Datum 1988	5103
14RMU410045.las	NAD83 (National Spatial Reference System 2011)	1116	North American Vertical Datum 1988	5103
14RMU410060.las	NAD83 (National Spatial Reference System 2011)	1116	North American Vertical Datum 1988	5103
14RMU410075.las	NAD83 (National Spatial Reference System 2011)	1116	North American Vertical Datum 1988	5103
14RMU410315.las	NAD83 (National Spatial Reference System 2011)	1116	North American Vertical Datum 1988	5103
14RMU410330.las	NAD83 (National Spatial Reference System 2011)	1116	North American Vertical Datum 1988	5103
14RMU410345.las	NAD83 (National Spatial Reference System 2011)	1116	North American Vertical Datum 1988	5103
14RMU410360.las	NAD83 (National Spatial Reference System 2011)	1116	North American Vertical Datum 1988	5103
14RMU410375.las	NAD83 (National Spatial Reference System 2011)	1116	North American Vertical Datum 1988	5103
14RMU410390.las	NAD83 (National Spatial Reference System 2011)	1116	North American Vertical Datum 1988	5103
14RMU410405.las	NAD83 (National Spatial Reference System 2011)	1116	North American Vertical Datum 1988	5103
14RMU410420.las	NAD83 (National Spatial Reference System 2011)	1116	North American Vertical Datum 1988	5103
14RMU410435.las	NAD83 (National Spatial Reference System 2011)	1116	North American Vertical Datum 1988	5103
14RMU410450.las	NAD83 (National Spatial Reference System 2011)	1116	North American Vertical Datum 1988	5103
14RMU410465.las	NAD83 (National Spatial Reference System 2011)	1116	North American Vertical Datum 1988	5103
14RMU410480.las	NAD83 (National Spatial Reference System 2011)	1116	North American Vertical Datum 1988	5103
14RMU410495.las	NAD83 (National Spatial Reference System 2011)	1116	North American Vertical Datum 1988	5103
14RMU410510.las	NAD83 (National Spatial Reference System 2011)	1116	North American Vertical Datum 1988	5103
14RMU410525.las	NAD83 (National Spatial Reference System 2011)	1116	North American Vertical Datum 1988	5103
14RMU410540.las	NAD83 (National Spatial Reference System 2011)	1116	North American Vertical Datum 1988	5103
14RMU410555.las	NAD83 (National Spatial Reference System 2011)	1116	North American Vertical Datum 1988	5103
14RMU410570.las	NAD83 (National Spatial Reference System 2011)	1116	North American Vertical Datum 1988	5103
14RMU410585.las	NAD83 (National Spatial Reference System 2011)	1116	North American Vertical Datum 1988	5103

DPH-4 Report on Datums (Tiled Data) - continued

File	Horizontal Datum	EPSG Code	Vertical Datum	EPSG Code
14RMU410600.las	NAD83 (National Spatial Reference System 2011)	1116	North American Vertical Datum 1988	5103
14RMU410615.las	NAD83 (National Spatial Reference System 2011)	1116	North American Vertical Datum 1988	5103
14RMU410630.las	NAD83 (National Spatial Reference System 2011)	1116	North American Vertical Datum 1988	5103
14RMU410645.las	NAD83 (National Spatial Reference System 2011)	1116	North American Vertical Datum 1988	5103
14RMU425015.las	NAD83 (National Spatial Reference System 2011)	1116	North American Vertical Datum 1988	5103
14RMU425030.las	NAD83 (National Spatial Reference System 2011)	1116	North American Vertical Datum 1988	5103
14RMU425045.las	NAD83 (National Spatial Reference System 2011)	1116	North American Vertical Datum 1988	5103
14RMU425060.las	NAD83 (National Spatial Reference System 2011)	1116	North American Vertical Datum 1988	5103
14RMU425075.las	NAD83 (National Spatial Reference System 2011)	1116	North American Vertical Datum 1988	5103
14RMU425315.las	NAD83 (National Spatial Reference System 2011)	1116	North American Vertical Datum 1988	5103
14RMU425330.las	NAD83 (National Spatial Reference System 2011)	1116	North American Vertical Datum 1988	5103
14RMU425345.las	NAD83 (National Spatial Reference System 2011)	1116	North American Vertical Datum 1988	5103
14RMU425360.las	NAD83 (National Spatial Reference System 2011)	1116	North American Vertical Datum 1988	5103
14RMU425375.las	NAD83 (National Spatial Reference System 2011)	1116	North American Vertical Datum 1988	5103
14RMU425390.las	NAD83 (National Spatial Reference System 2011)	1116	North American Vertical Datum 1988	5103
14RMU425405.las	NAD83 (National Spatial Reference System 2011)	1116	North American Vertical Datum 1988	5103
14RMU425420.las	NAD83 (National Spatial Reference System 2011)	1116	North American Vertical Datum 1988	5103
14RMU425435.las	NAD83 (National Spatial Reference System 2011)	1116	North American Vertical Datum 1988	5103
14RMU425450.las	NAD83 (National Spatial Reference System 2011)	1116	North American Vertical Datum 1988	5103
14RMU425465.las	NAD83 (National Spatial Reference System 2011)	1116	North American Vertical Datum 1988	5103
14RMU425480.las	NAD83 (National Spatial Reference System 2011)	1116	North American Vertical Datum 1988	5103
14RMU425495.las	NAD83 (National Spatial Reference System 2011)	1116	North American Vertical Datum 1988	5103
14RMU425510.las	NAD83 (National Spatial Reference System 2011)	1116	North American Vertical Datum 1988	5103
14RMU425525.las	NAD83 (National Spatial Reference System 2011)	1116	North American Vertical Datum 1988	5103
14RMU425540.las	NAD83 (National Spatial Reference System 2011)	1116	North American Vertical Datum 1988	5103
14RMU425555.las	NAD83 (National Spatial Reference System 2011)	1116	North American Vertical Datum 1988	5103
14RMU425570.las	NAD83 (National Spatial Reference System 2011)	1116	North American Vertical Datum 1988	5103
14RMU425585.las	NAD83 (National Spatial Reference System 2011)	1116	North American Vertical Datum 1988	5103
14RMU425600.las	NAD83 (National Spatial Reference System 2011)	1116	North American Vertical Datum 1988	5103
14RMU425615.las	NAD83 (National Spatial Reference System 2011)	1116	North American Vertical Datum 1988	5103
14RMU425630.las	NAD83 (National Spatial Reference System 2011)	1116	North American Vertical Datum 1988	5103
14RMU425645.las	NAD83 (National Spatial Reference System 2011)	1116	North American Vertical Datum 1988	5103
14RMU440015.las	NAD83 (National Spatial Reference System 2011)	1116	North American Vertical Datum 1988	5103
14RMU440030.las	NAD83 (National Spatial Reference System 2011)	1116	North American Vertical Datum 1988	5103

DPH-4 Report on Datums (Tiled Data) - continued

File	Horizontal Datum	EPSG Code	Vertical Datum	EPSG Code
14RMU440045.las	NAD83 (National Spatial Reference System 2011)	1116	North American Vertical Datum 1988	5103
14RMU440060.las	NAD83 (National Spatial Reference System 2011)	1116	North American Vertical Datum 1988	5103
14RMU440075.las	NAD83 (National Spatial Reference System 2011)	1116	North American Vertical Datum 1988	5103
14RMU440315.las	NAD83 (National Spatial Reference System 2011)	1116	North American Vertical Datum 1988	5103
14RMU440330.las	NAD83 (National Spatial Reference System 2011)	1116	North American Vertical Datum 1988	5103
14RMU440345.las	NAD83 (National Spatial Reference System 2011)	1116	North American Vertical Datum 1988	5103
14RMU440360.las	NAD83 (National Spatial Reference System 2011)	1116	North American Vertical Datum 1988	5103
14RMU440375.las	NAD83 (National Spatial Reference System 2011)	1116	North American Vertical Datum 1988	5103
14RMU440390.las	NAD83 (National Spatial Reference System 2011)	1116	North American Vertical Datum 1988	5103
14RMU440405.las	NAD83 (National Spatial Reference System 2011)	1116	North American Vertical Datum 1988	5103
14RMU440420.las	NAD83 (National Spatial Reference System 2011)	1116	North American Vertical Datum 1988	5103
14RMU440435.las	NAD83 (National Spatial Reference System 2011)	1116	North American Vertical Datum 1988	5103
14RMU440450.las	NAD83 (National Spatial Reference System 2011)	1116	North American Vertical Datum 1988	5103
14RMU440465.las	NAD83 (National Spatial Reference System 2011)	1116	North American Vertical Datum 1988	5103
14RMU440480.las	NAD83 (National Spatial Reference System 2011)	1116	North American Vertical Datum 1988	5103
14RMU440495.las	NAD83 (National Spatial Reference System 2011)	1116	North American Vertical Datum 1988	5103
14RMU440510.las	NAD83 (National Spatial Reference System 2011)	1116	North American Vertical Datum 1988	5103
14RMU440525.las	NAD83 (National Spatial Reference System 2011)	1116	North American Vertical Datum 1988	5103
14RMU440540.las	NAD83 (National Spatial Reference System 2011)	1116	North American Vertical Datum 1988	5103
14RMU440555.las	NAD83 (National Spatial Reference System 2011)	1116	North American Vertical Datum 1988	5103
14RMU440570.las	NAD83 (National Spatial Reference System 2011)	1116	North American Vertical Datum 1988	5103
14RMU440585.las	NAD83 (National Spatial Reference System 2011)	1116	North American Vertical Datum 1988	5103
14RMU440600.las	NAD83 (National Spatial Reference System 2011)	1116	North American Vertical Datum 1988	5103
14RMU440615.las	NAD83 (National Spatial Reference System 2011)	1116	North American Vertical Datum 1988	5103
14RMU440630.las	NAD83 (National Spatial Reference System 2011)	1116	North American Vertical Datum 1988	5103
14RMU440645.las	NAD83 (National Spatial Reference System 2011)	1116	North American Vertical Datum 1988	5103
14RMU455015.las	NAD83 (National Spatial Reference System 2011)	1116	North American Vertical Datum 1988	5103
14RMU455030.las	NAD83 (National Spatial Reference System 2011)	1116	North American Vertical Datum 1988	5103
14RMU455045.las	NAD83 (National Spatial Reference System 2011)	1116	North American Vertical Datum 1988	5103
14RMU455060.las	NAD83 (National Spatial Reference System 2011)	1116	North American Vertical Datum 1988	5103
14RMU455075.las	NAD83 (National Spatial Reference System 2011)	1116	North American Vertical Datum 1988	5103
14RMU455315.las	NAD83 (National Spatial Reference System 2011)	1116	North American Vertical Datum 1988	5103
14RMU455330.las	NAD83 (National Spatial Reference System 2011)	1116	North American Vertical Datum 1988	5103
14RMU455345.las	NAD83 (National Spatial Reference System 2011)	1116	North American Vertical Datum 1988	5103

DPH-4 Report on Datums (Tiled Data) - continued

File	Horizontal Datum	EPSG Code	Vertical Datum	EPSG Code
14RMU455360.las	NAD83 (National Spatial Reference System 2011)	1116	North American Vertical Datum 1988	5103
14RMU455375.las	NAD83 (National Spatial Reference System 2011)	1116	North American Vertical Datum 1988	5103
14RMU455390.las	NAD83 (National Spatial Reference System 2011)	1116	North American Vertical Datum 1988	5103
14RMU455405.las	NAD83 (National Spatial Reference System 2011)	1116	North American Vertical Datum 1988	5103
14RMU455420.las	NAD83 (National Spatial Reference System 2011)	1116	North American Vertical Datum 1988	5103
14RMU455435.las	NAD83 (National Spatial Reference System 2011)	1116	North American Vertical Datum 1988	5103
14RMU455450.las	NAD83 (National Spatial Reference System 2011)	1116	North American Vertical Datum 1988	5103
14RMU455465.las	NAD83 (National Spatial Reference System 2011)	1116	North American Vertical Datum 1988	5103
14RMU455480.las	NAD83 (National Spatial Reference System 2011)	1116	North American Vertical Datum 1988	5103
14RMU455495.las	NAD83 (National Spatial Reference System 2011)	1116	North American Vertical Datum 1988	5103
14RMU455510.las	NAD83 (National Spatial Reference System 2011)	1116	North American Vertical Datum 1988	5103
14RMU455525.las	NAD83 (National Spatial Reference System 2011)	1116	North American Vertical Datum 1988	5103
14RMU455540.las	NAD83 (National Spatial Reference System 2011)	1116	North American Vertical Datum 1988	5103
14RMU455555.las	NAD83 (National Spatial Reference System 2011)	1116	North American Vertical Datum 1988	5103
14RMU455570.las	NAD83 (National Spatial Reference System 2011)	1116	North American Vertical Datum 1988	5103
14RMU455585.las	NAD83 (National Spatial Reference System 2011)	1116	North American Vertical Datum 1988	5103
14RMU455600.las	NAD83 (National Spatial Reference System 2011)	1116	North American Vertical Datum 1988	5103
14RMU455615.las	NAD83 (National Spatial Reference System 2011)	1116	North American Vertical Datum 1988	5103
14RMU455630.las	NAD83 (National Spatial Reference System 2011)	1116	North American Vertical Datum 1988	5103
14RMU455645.las	NAD83 (National Spatial Reference System 2011)	1116	North American Vertical Datum 1988	5103
14RMU470015.las	NAD83 (National Spatial Reference System 2011)	1116	North American Vertical Datum 1988	5103
14RMU470030.las	NAD83 (National Spatial Reference System 2011)	1116	North American Vertical Datum 1988	5103
14RMU470045.las	NAD83 (National Spatial Reference System 2011)	1116	North American Vertical Datum 1988	5103
14RMU470060.las	NAD83 (National Spatial Reference System 2011)	1116	North American Vertical Datum 1988	5103
14RMU470075.las	NAD83 (National Spatial Reference System 2011)	1116	North American Vertical Datum 1988	5103
14RMU470360.las	NAD83 (National Spatial Reference System 2011)	1116	North American Vertical Datum 1988	5103
14RMU470375.las	NAD83 (National Spatial Reference System 2011)	1116	North American Vertical Datum 1988	5103
14RMU470390.las	NAD83 (National Spatial Reference System 2011)	1116	North American Vertical Datum 1988	5103
14RMU470405.las	NAD83 (National Spatial Reference System 2011)	1116	North American Vertical Datum 1988	5103
14RMU470420.las	NAD83 (National Spatial Reference System 2011)	1116	North American Vertical Datum 1988	5103
14RMU470435.las	NAD83 (National Spatial Reference System 2011)	1116	North American Vertical Datum 1988	5103
14RMU470450.las	NAD83 (National Spatial Reference System 2011)	1116	North American Vertical Datum 1988	5103
14RMU470465.las	NAD83 (National Spatial Reference System 2011)	1116	North American Vertical Datum 1988	5103
14RMU470480.las	NAD83 (National Spatial Reference System 2011)	1116	North American Vertical Datum 1988	5103

DPH-4 Report on Datums (Tiled Data) - continued

File	Horizontal Datum	EPSG Code	Vertical Datum	EPSG Code
14RMU470495.las	NAD83 (National Spatial Reference System 2011)	1116	North American Vertical Datum 1988	5103
14RMU470510.las	NAD83 (National Spatial Reference System 2011)	1116	North American Vertical Datum 1988	5103
14RMU470525.las	NAD83 (National Spatial Reference System 2011)	1116	North American Vertical Datum 1988	5103
14RMU470540.las	NAD83 (National Spatial Reference System 2011)	1116	North American Vertical Datum 1988	5103
14RMU470555.las	NAD83 (National Spatial Reference System 2011)	1116	North American Vertical Datum 1988	5103
14RMU470570.las	NAD83 (National Spatial Reference System 2011)	1116	North American Vertical Datum 1988	5103
14RMU470585.las	NAD83 (National Spatial Reference System 2011)	1116	North American Vertical Datum 1988	5103
14RMU470600.las	NAD83 (National Spatial Reference System 2011)	1116	North American Vertical Datum 1988	5103
14RMU470615.las	NAD83 (National Spatial Reference System 2011)	1116	North American Vertical Datum 1988	5103
14RMU470630.las	NAD83 (National Spatial Reference System 2011)	1116	North American Vertical Datum 1988	5103
14RMU470645.las	NAD83 (National Spatial Reference System 2011)	1116	North American Vertical Datum 1988	5103
14RMU485015.las	NAD83 (National Spatial Reference System 2011)	1116	North American Vertical Datum 1988	5103
14RMU485030.las	NAD83 (National Spatial Reference System 2011)	1116	North American Vertical Datum 1988	5103
14RMU485045.las	NAD83 (National Spatial Reference System 2011)	1116	North American Vertical Datum 1988	5103
14RMU485060.las	NAD83 (National Spatial Reference System 2011)	1116	North American Vertical Datum 1988	5103
14RMU485075.las	NAD83 (National Spatial Reference System 2011)	1116	North American Vertical Datum 1988	5103
14RMU485360.las	NAD83 (National Spatial Reference System 2011)	1116	North American Vertical Datum 1988	5103
14RMU485375.las	NAD83 (National Spatial Reference System 2011)	1116	North American Vertical Datum 1988	5103
14RMU485390.las	NAD83 (National Spatial Reference System 2011)	1116	North American Vertical Datum 1988	5103
14RMU485405.las	NAD83 (National Spatial Reference System 2011)	1116	North American Vertical Datum 1988	5103
14RMU485420.las	NAD83 (National Spatial Reference System 2011)	1116	North American Vertical Datum 1988	5103
14RMU485435.las	NAD83 (National Spatial Reference System 2011)	1116	North American Vertical Datum 1988	5103
14RMU485450.las	NAD83 (National Spatial Reference System 2011)	1116	North American Vertical Datum 1988	5103
14RMU485465.las	NAD83 (National Spatial Reference System 2011)	1116	North American Vertical Datum 1988	5103
14RMU485480.las	NAD83 (National Spatial Reference System 2011)	1116	North American Vertical Datum 1988	5103
14RMU485495.las	NAD83 (National Spatial Reference System 2011)	1116	North American Vertical Datum 1988	5103
14RMU485510.las	NAD83 (National Spatial Reference System 2011)	1116	North American Vertical Datum 1988	5103
14RMU485525.las	NAD83 (National Spatial Reference System 2011)	1116	North American Vertical Datum 1988	5103
14RMU485540.las	NAD83 (National Spatial Reference System 2011)	1116	North American Vertical Datum 1988	5103
14RMU485555.las	NAD83 (National Spatial Reference System 2011)	1116	North American Vertical Datum 1988	5103
14RMU485570.las	NAD83 (National Spatial Reference System 2011)	1116	North American Vertical Datum 1988	5103
14RMU485585.las	NAD83 (National Spatial Reference System 2011)	1116	North American Vertical Datum 1988	5103
14RMU485600.las	NAD83 (National Spatial Reference System 2011)	1116	North American Vertical Datum 1988	5103
14RMU485615.las	NAD83 (National Spatial Reference System 2011)	1116	North American Vertical Datum 1988	5103

DPH-4 Report on Datums (Tiled Data) - continued

File	Horizontal Datum	EPSG Code	Vertical Datum	EPSG Code
14RMU485630.las	NAD83 (National Spatial Reference System 2011)	1116	North American Vertical Datum 1988	5103
14RMU485645.las	NAD83 (National Spatial Reference System 2011)	1116	North American Vertical Datum 1988	5103
14RMU500015.las	NAD83 (National Spatial Reference System 2011)	1116	North American Vertical Datum 1988	5103
14RMU500030.las	NAD83 (National Spatial Reference System 2011)	1116	North American Vertical Datum 1988	5103
14RMU500045.las	NAD83 (National Spatial Reference System 2011)	1116	North American Vertical Datum 1988	5103
14RMU500060.las	NAD83 (National Spatial Reference System 2011)	1116	North American Vertical Datum 1988	5103
14RMU500075.las	NAD83 (National Spatial Reference System 2011)	1116	North American Vertical Datum 1988	5103
14RMU500390.las	NAD83 (National Spatial Reference System 2011)	1116	North American Vertical Datum 1988	5103
14RMU500405.las	NAD83 (National Spatial Reference System 2011)	1116	North American Vertical Datum 1988	5103
14RMU500420.las	NAD83 (National Spatial Reference System 2011)	1116	North American Vertical Datum 1988	5103
14RMU500435.las	NAD83 (National Spatial Reference System 2011)	1116	North American Vertical Datum 1988	5103
14RMU500450.las	NAD83 (National Spatial Reference System 2011)	1116	North American Vertical Datum 1988	5103
14RMU500465.las	NAD83 (National Spatial Reference System 2011)	1116	North American Vertical Datum 1988	5103
14RMU500480.las	NAD83 (National Spatial Reference System 2011)	1116	North American Vertical Datum 1988	5103
14RMU500495.las	NAD83 (National Spatial Reference System 2011)	1116	North American Vertical Datum 1988	5103
14RMU500510.las	NAD83 (National Spatial Reference System 2011)	1116	North American Vertical Datum 1988	5103
14RMU500525.las	NAD83 (National Spatial Reference System 2011)	1116	North American Vertical Datum 1988	5103
14RMU500540.las	NAD83 (National Spatial Reference System 2011)	1116	North American Vertical Datum 1988	5103
14RMU500555.las	NAD83 (National Spatial Reference System 2011)	1116	North American Vertical Datum 1988	5103
14RMU500570.las	NAD83 (National Spatial Reference System 2011)	1116	North American Vertical Datum 1988	5103
14RMU500585.las	NAD83 (National Spatial Reference System 2011)	1116	North American Vertical Datum 1988	5103
14RMU500600.las	NAD83 (National Spatial Reference System 2011)	1116	North American Vertical Datum 1988	5103
14RMU500615.las	NAD83 (National Spatial Reference System 2011)	1116	North American Vertical Datum 1988	5103
14RMU500630.las	NAD83 (National Spatial Reference System 2011)	1116	North American Vertical Datum 1988	5103
14RMU500645.las	NAD83 (National Spatial Reference System 2011)	1116	North American Vertical Datum 1988	5103
14RMU515015.las	NAD83 (National Spatial Reference System 2011)	1116	North American Vertical Datum 1988	5103
14RMU515030.las	NAD83 (National Spatial Reference System 2011)	1116	North American Vertical Datum 1988	5103
14RMU515045.las	NAD83 (National Spatial Reference System 2011)	1116	North American Vertical Datum 1988	5103
14RMU515060.las	NAD83 (National Spatial Reference System 2011)	1116	North American Vertical Datum 1988	5103
14RMU515075.las	NAD83 (National Spatial Reference System 2011)	1116	North American Vertical Datum 1988	5103
14RMU515390.las	NAD83 (National Spatial Reference System 2011)	1116	North American Vertical Datum 1988	5103
14RMU515405.las	NAD83 (National Spatial Reference System 2011)	1116	North American Vertical Datum 1988	5103
14RMU515420.las	NAD83 (National Spatial Reference System 2011)	1116	North American Vertical Datum 1988	5103
14RMU515435.las	NAD83 (National Spatial Reference System 2011)	1116	North American Vertical Datum 1988	5103

DPH-4 Report on Datums (Tiled Data) - continued

File	Horizontal Datum	EPSG Code	Vertical Datum	EPSG Code
14RMU515450.las	NAD83 (National Spatial Reference System 2011)	1116	North American Vertical Datum 1988	5103
14RMU515465.las	NAD83 (National Spatial Reference System 2011)	1116	North American Vertical Datum 1988	5103
14RMU515480.las	NAD83 (National Spatial Reference System 2011)	1116	North American Vertical Datum 1988	5103
14RMU515495.las	NAD83 (National Spatial Reference System 2011)	1116	North American Vertical Datum 1988	5103
14RMU515510.las	NAD83 (National Spatial Reference System 2011)	1116	North American Vertical Datum 1988	5103
14RMU515525.las	NAD83 (National Spatial Reference System 2011)	1116	North American Vertical Datum 1988	5103
14RMU515540.las	NAD83 (National Spatial Reference System 2011)	1116	North American Vertical Datum 1988	5103
14RMU515555.las	NAD83 (National Spatial Reference System 2011)	1116	North American Vertical Datum 1988	5103
14RMU515570.las	NAD83 (National Spatial Reference System 2011)	1116	North American Vertical Datum 1988	5103
14RMU515585.las	NAD83 (National Spatial Reference System 2011)	1116	North American Vertical Datum 1988	5103
14RMU515600.las	NAD83 (National Spatial Reference System 2011)	1116	North American Vertical Datum 1988	5103
14RMU515615.las	NAD83 (National Spatial Reference System 2011)	1116	North American Vertical Datum 1988	5103
14RMU515630.las	NAD83 (National Spatial Reference System 2011)	1116	North American Vertical Datum 1988	5103
14RMU515645.las	NAD83 (National Spatial Reference System 2011)	1116	North American Vertical Datum 1988	5103
14RMU530015.las	NAD83 (National Spatial Reference System 2011)	1116	North American Vertical Datum 1988	5103
14RMU530030.las	NAD83 (National Spatial Reference System 2011)	1116	North American Vertical Datum 1988	5103
14RMU530045.las	NAD83 (National Spatial Reference System 2011)	1116	North American Vertical Datum 1988	5103
14RMU530060.las	NAD83 (National Spatial Reference System 2011)	1116	North American Vertical Datum 1988	5103
14RMU530075.las	NAD83 (National Spatial Reference System 2011)	1116	North American Vertical Datum 1988	5103
14RMU530420.las	NAD83 (National Spatial Reference System 2011)	1116	North American Vertical Datum 1988	5103
14RMU530435.las	NAD83 (National Spatial Reference System 2011)	1116	North American Vertical Datum 1988	5103
14RMU530450.las	NAD83 (National Spatial Reference System 2011)	1116	North American Vertical Datum 1988	5103
14RMU530465.las	NAD83 (National Spatial Reference System 2011)	1116	North American Vertical Datum 1988	5103
14RMU530480.las	NAD83 (National Spatial Reference System 2011)	1116	North American Vertical Datum 1988	5103
14RMU530495.las	NAD83 (National Spatial Reference System 2011)	1116	North American Vertical Datum 1988	5103
14RMU530510.las	NAD83 (National Spatial Reference System 2011)	1116	North American Vertical Datum 1988	5103
14RMU530525.las	NAD83 (National Spatial Reference System 2011)	1116	North American Vertical Datum 1988	5103
14RMU530540.las	NAD83 (National Spatial Reference System 2011)	1116	North American Vertical Datum 1988	5103
14RMU530555.las	NAD83 (National Spatial Reference System 2011)	1116	North American Vertical Datum 1988	5103
14RMU530570.las	NAD83 (National Spatial Reference System 2011)	1116	North American Vertical Datum 1988	5103
14RMU530585.las	NAD83 (National Spatial Reference System 2011)	1116	North American Vertical Datum 1988	5103
14RMU530600.las	NAD83 (National Spatial Reference System 2011)	1116	North American Vertical Datum 1988	5103
14RMU530615.las	NAD83 (National Spatial Reference System 2011)	1116	North American Vertical Datum 1988	5103
14RMU530630.las	NAD83 (National Spatial Reference System 2011)	1116	North American Vertical Datum 1988	5103

DPH-4 Report on Datums (Tiled Data) - continued

File	Horizontal Datum	EPSG Code	Vertical Datum	EPSG Code
14RMU530645.las	NAD83 (National Spatial Reference System 2011)	1116	North American Vertical Datum 1988	5103
14RMU545015.las	NAD83 (National Spatial Reference System 2011)	1116	North American Vertical Datum 1988	5103
14RMU545030.las	NAD83 (National Spatial Reference System 2011)	1116	North American Vertical Datum 1988	5103
14RMU545045.las	NAD83 (National Spatial Reference System 2011)	1116	North American Vertical Datum 1988	5103
14RMU545060.las	NAD83 (National Spatial Reference System 2011)	1116	North American Vertical Datum 1988	5103
14RMU545075.las	NAD83 (National Spatial Reference System 2011)	1116	North American Vertical Datum 1988	5103
14RMU545420.las	NAD83 (National Spatial Reference System 2011)	1116	North American Vertical Datum 1988	5103
14RMU545435.las	NAD83 (National Spatial Reference System 2011)	1116	North American Vertical Datum 1988	5103
14RMU545450.las	NAD83 (National Spatial Reference System 2011)	1116	North American Vertical Datum 1988	5103
14RMU545465.las	NAD83 (National Spatial Reference System 2011)	1116	North American Vertical Datum 1988	5103
14RMU545480.las	NAD83 (National Spatial Reference System 2011)	1116	North American Vertical Datum 1988	5103
14RMU545495.las	NAD83 (National Spatial Reference System 2011)	1116	North American Vertical Datum 1988	5103
14RMU545510.las	NAD83 (National Spatial Reference System 2011)	1116	North American Vertical Datum 1988	5103
14RMU545525.las	NAD83 (National Spatial Reference System 2011)	1116	North American Vertical Datum 1988	5103
14RMU545540.las	NAD83 (National Spatial Reference System 2011)	1116	North American Vertical Datum 1988	5103
14RMU545555.las	NAD83 (National Spatial Reference System 2011)	1116	North American Vertical Datum 1988	5103
14RMU545570.las	NAD83 (National Spatial Reference System 2011)	1116	North American Vertical Datum 1988	5103
14RMU545585.las	NAD83 (National Spatial Reference System 2011)	1116	North American Vertical Datum 1988	5103
14RMU545600.las	NAD83 (National Spatial Reference System 2011)	1116	North American Vertical Datum 1988	5103
14RMU545615.las	NAD83 (National Spatial Reference System 2011)	1116	North American Vertical Datum 1988	5103
14RMU545630.las	NAD83 (National Spatial Reference System 2011)	1116	North American Vertical Datum 1988	5103
14RMU545645.las	NAD83 (National Spatial Reference System 2011)	1116	North American Vertical Datum 1988	5103
14RMU560015.las	NAD83 (National Spatial Reference System 2011)	1116	North American Vertical Datum 1988	5103
14RMU560030.las	NAD83 (National Spatial Reference System 2011)	1116	North American Vertical Datum 1988	5103
14RMU560045.las	NAD83 (National Spatial Reference System 2011)	1116	North American Vertical Datum 1988	5103
14RMU560060.las	NAD83 (National Spatial Reference System 2011)	1116	North American Vertical Datum 1988	5103
14RMU560075.las	NAD83 (National Spatial Reference System 2011)	1116	North American Vertical Datum 1988	5103
14RMU560450.las	NAD83 (National Spatial Reference System 2011)	1116	North American Vertical Datum 1988	5103
14RMU560465.las	NAD83 (National Spatial Reference System 2011)	1116	North American Vertical Datum 1988	5103
14RMU560480.las	NAD83 (National Spatial Reference System 2011)	1116	North American Vertical Datum 1988	5103
14RMU560495.las	NAD83 (National Spatial Reference System 2011)	1116	North American Vertical Datum 1988	5103
14RMU560510.las	NAD83 (National Spatial Reference System 2011)	1116	North American Vertical Datum 1988	5103
14RMU560525.las	NAD83 (National Spatial Reference System 2011)	1116	North American Vertical Datum 1988	5103
14RMU560540.las	NAD83 (National Spatial Reference System 2011)	1116	North American Vertical Datum 1988	5103

DPH-4 Report on Datums (Tiled Data) - continued

File	Horizontal Datum	EPSG Code	Vertical Datum	EPSG Code
14RMU560555.las	NAD83 (National Spatial Reference System 2011)	1116	North American Vertical Datum 1988	5103
14RMU560570.las	NAD83 (National Spatial Reference System 2011)	1116	North American Vertical Datum 1988	5103
14RMU560585.las	NAD83 (National Spatial Reference System 2011)	1116	North American Vertical Datum 1988	5103
14RMU560600.las	NAD83 (National Spatial Reference System 2011)	1116	North American Vertical Datum 1988	5103
14RMU560615.las	NAD83 (National Spatial Reference System 2011)	1116	North American Vertical Datum 1988	5103
14RMU560630.las	NAD83 (National Spatial Reference System 2011)	1116	North American Vertical Datum 1988	5103
14RMU560645.las	NAD83 (National Spatial Reference System 2011)	1116	North American Vertical Datum 1988	5103
14RMU575015.las	NAD83 (National Spatial Reference System 2011)	1116	North American Vertical Datum 1988	5103
14RMU575030.las	NAD83 (National Spatial Reference System 2011)	1116	North American Vertical Datum 1988	5103
14RMU575045.las	NAD83 (National Spatial Reference System 2011)	1116	North American Vertical Datum 1988	5103
14RMU575060.las	NAD83 (National Spatial Reference System 2011)	1116	North American Vertical Datum 1988	5103
14RMU575075.las	NAD83 (National Spatial Reference System 2011)	1116	North American Vertical Datum 1988	5103
14RMU575450.las	NAD83 (National Spatial Reference System 2011)	1116	North American Vertical Datum 1988	5103
14RMU575465.las	NAD83 (National Spatial Reference System 2011)	1116	North American Vertical Datum 1988	5103
14RMU575480.las	NAD83 (National Spatial Reference System 2011)	1116	North American Vertical Datum 1988	5103
14RMU575495.las	NAD83 (National Spatial Reference System 2011)	1116	North American Vertical Datum 1988	5103
14RMU575510.las	NAD83 (National Spatial Reference System 2011)	1116	North American Vertical Datum 1988	5103
14RMU575525.las	NAD83 (National Spatial Reference System 2011)	1116	North American Vertical Datum 1988	5103
14RMU575540.las	NAD83 (National Spatial Reference System 2011)	1116	North American Vertical Datum 1988	5103
14RMU575555.las	NAD83 (National Spatial Reference System 2011)	1116	North American Vertical Datum 1988	5103
14RMU575570.las	NAD83 (National Spatial Reference System 2011)	1116	North American Vertical Datum 1988	5103
14RMU575585.las	NAD83 (National Spatial Reference System 2011)	1116	North American Vertical Datum 1988	5103
14RMU575600.las	NAD83 (National Spatial Reference System 2011)	1116	North American Vertical Datum 1988	5103
14RMU575615.las	NAD83 (National Spatial Reference System 2011)	1116	North American Vertical Datum 1988	5103
14RMU575630.las	NAD83 (National Spatial Reference System 2011)	1116	North American Vertical Datum 1988	5103
14RMU575645.las	NAD83 (National Spatial Reference System 2011)	1116	North American Vertical Datum 1988	5103
14RMU590015.las	NAD83 (National Spatial Reference System 2011)	1116	North American Vertical Datum 1988	5103
14RMU590030.las	NAD83 (National Spatial Reference System 2011)	1116	North American Vertical Datum 1988	5103
14RMU590045.las	NAD83 (National Spatial Reference System 2011)	1116	North American Vertical Datum 1988	5103
14RMU590060.las	NAD83 (National Spatial Reference System 2011)	1116	North American Vertical Datum 1988	5103
14RMU590075.las	NAD83 (National Spatial Reference System 2011)	1116	North American Vertical Datum 1988	5103
14RMU590450.las	NAD83 (National Spatial Reference System 2011)	1116	North American Vertical Datum 1988	5103
14RMU590465.las	NAD83 (National Spatial Reference System 2011)	1116	North American Vertical Datum 1988	5103
14RMU590480.las	NAD83 (National Spatial Reference System 2011)	1116	North American Vertical Datum 1988	5103

DPH-4 Report on Datums (Tiled Data) - continued

File	Horizontal Datum	EPSG Code	Vertical Datum	EPSG Code
14RMU590495.las	NAD83 (National Spatial Reference System 2011)	1116	North American Vertical Datum 1988	5103
14RMU590510.las	NAD83 (National Spatial Reference System 2011)	1116	North American Vertical Datum 1988	5103
14RMU590525.las	NAD83 (National Spatial Reference System 2011)	1116	North American Vertical Datum 1988	5103
14RMU590540.las	NAD83 (National Spatial Reference System 2011)	1116	North American Vertical Datum 1988	5103
14RMU590555.las	NAD83 (National Spatial Reference System 2011)	1116	North American Vertical Datum 1988	5103
14RMU590570.las	NAD83 (National Spatial Reference System 2011)	1116	North American Vertical Datum 1988	5103
14RMU590585.las	NAD83 (National Spatial Reference System 2011)	1116	North American Vertical Datum 1988	5103
14RMU590600.las	NAD83 (National Spatial Reference System 2011)	1116	North American Vertical Datum 1988	5103
14RMU590615.las	NAD83 (National Spatial Reference System 2011)	1116	North American Vertical Datum 1988	5103
14RMU590630.las	NAD83 (National Spatial Reference System 2011)	1116	North American Vertical Datum 1988	5103
14RMU590645.las	NAD83 (National Spatial Reference System 2011)	1116	North American Vertical Datum 1988	5103
14RMU605015.las	NAD83 (National Spatial Reference System 2011)	1116	North American Vertical Datum 1988	5103
14RMU605030.las	NAD83 (National Spatial Reference System 2011)	1116	North American Vertical Datum 1988	5103
14RMU605045.las	NAD83 (National Spatial Reference System 2011)	1116	North American Vertical Datum 1988	5103
14RMU605060.las	NAD83 (National Spatial Reference System 2011)	1116	North American Vertical Datum 1988	5103
14RMU605075.las	NAD83 (National Spatial Reference System 2011)	1116	North American Vertical Datum 1988	5103
14RMU605450.las	NAD83 (National Spatial Reference System 2011)	1116	North American Vertical Datum 1988	5103
14RMU605465.las	NAD83 (National Spatial Reference System 2011)	1116	North American Vertical Datum 1988	5103
14RMU605480.las	NAD83 (National Spatial Reference System 2011)	1116	North American Vertical Datum 1988	5103
14RMU605495.las	NAD83 (National Spatial Reference System 2011)	1116	North American Vertical Datum 1988	5103
14RMU605510.las	NAD83 (National Spatial Reference System 2011)	1116	North American Vertical Datum 1988	5103
14RMU605525.las	NAD83 (National Spatial Reference System 2011)	1116	North American Vertical Datum 1988	5103
14RMU605540.las	NAD83 (National Spatial Reference System 2011)	1116	North American Vertical Datum 1988	5103
14RMU605555.las	NAD83 (National Spatial Reference System 2011)	1116	North American Vertical Datum 1988	5103
14RMU605570.las	NAD83 (National Spatial Reference System 2011)	1116	North American Vertical Datum 1988	5103
14RMU605585.las	NAD83 (National Spatial Reference System 2011)	1116	North American Vertical Datum 1988	5103
14RMU605600.las	NAD83 (National Spatial Reference System 2011)	1116	North American Vertical Datum 1988	5103
14RMU605615.las	NAD83 (National Spatial Reference System 2011)	1116	North American Vertical Datum 1988	5103
14RMU605630.las	NAD83 (National Spatial Reference System 2011)	1116	North American Vertical Datum 1988	5103
14RMU605645.las	NAD83 (National Spatial Reference System 2011)	1116	North American Vertical Datum 1988	5103
14RMU620015.las	NAD83 (National Spatial Reference System 2011)	1116	North American Vertical Datum 1988	5103
14RMU620030.las	NAD83 (National Spatial Reference System 2011)	1116	North American Vertical Datum 1988	5103
14RMU620045.las	NAD83 (National Spatial Reference System 2011)	1116	North American Vertical Datum 1988	5103
14RMU620060.las	NAD83 (National Spatial Reference System 2011)	1116	North American Vertical Datum 1988	5103

DPH-4 Report on Datums (Tiled Data) - continued

File	Horizontal Datum	EPSG Code	Vertical Datum	EPSG Code
14RMU620075.las	NAD83 (National Spatial Reference System 2011)	1116	North American Vertical Datum 1988	5103
14RMU620450.las	NAD83 (National Spatial Reference System 2011)	1116	North American Vertical Datum 1988	5103
14RMU620465.las	NAD83 (National Spatial Reference System 2011)	1116	North American Vertical Datum 1988	5103
14RMU620480.las	NAD83 (National Spatial Reference System 2011)	1116	North American Vertical Datum 1988	5103
14RMU620495.las	NAD83 (National Spatial Reference System 2011)	1116	North American Vertical Datum 1988	5103
14RMU620510.las	NAD83 (National Spatial Reference System 2011)	1116	North American Vertical Datum 1988	5103
14RMU620525.las	NAD83 (National Spatial Reference System 2011)	1116	North American Vertical Datum 1988	5103
14RMU620540.las	NAD83 (National Spatial Reference System 2011)	1116	North American Vertical Datum 1988	5103
14RMU620555.las	NAD83 (National Spatial Reference System 2011)	1116	North American Vertical Datum 1988	5103
14RMU620570.las	NAD83 (National Spatial Reference System 2011)	1116	North American Vertical Datum 1988	5103
14RMU620585.las	NAD83 (National Spatial Reference System 2011)	1116	North American Vertical Datum 1988	5103
14RMU620600.las	NAD83 (National Spatial Reference System 2011)	1116	North American Vertical Datum 1988	5103
14RMU620615.las	NAD83 (National Spatial Reference System 2011)	1116	North American Vertical Datum 1988	5103
14RMU620630.las	NAD83 (National Spatial Reference System 2011)	1116	North American Vertical Datum 1988	5103
14RMU620645.las	NAD83 (National Spatial Reference System 2011)	1116	North American Vertical Datum 1988	5103
14RMU635015.las	NAD83 (National Spatial Reference System 2011)	1116	North American Vertical Datum 1988	5103
14RMU635030.las	NAD83 (National Spatial Reference System 2011)	1116	North American Vertical Datum 1988	5103
14RMU635045.las	NAD83 (National Spatial Reference System 2011)	1116	North American Vertical Datum 1988	5103
14RMU635060.las	NAD83 (National Spatial Reference System 2011)	1116	North American Vertical Datum 1988	5103
14RMU635075.las	NAD83 (National Spatial Reference System 2011)	1116	North American Vertical Datum 1988	5103
14RMU635450.las	NAD83 (National Spatial Reference System 2011)	1116	North American Vertical Datum 1988	5103
14RMU635465.las	NAD83 (National Spatial Reference System 2011)	1116	North American Vertical Datum 1988	5103
14RMU635480.las	NAD83 (National Spatial Reference System 2011)	1116	North American Vertical Datum 1988	5103
14RMU635495.las	NAD83 (National Spatial Reference System 2011)	1116	North American Vertical Datum 1988	5103
14RMU635510.las	NAD83 (National Spatial Reference System 2011)	1116	North American Vertical Datum 1988	5103
14RMU635525.las	NAD83 (National Spatial Reference System 2011)	1116	North American Vertical Datum 1988	5103
14RMU635540.las	NAD83 (National Spatial Reference System 2011)	1116	North American Vertical Datum 1988	5103
14RMU635555.las	NAD83 (National Spatial Reference System 2011)	1116	North American Vertical Datum 1988	5103
14RMU635570.las	NAD83 (National Spatial Reference System 2011)	1116	North American Vertical Datum 1988	5103
14RMU635585.las	NAD83 (National Spatial Reference System 2011)	1116	North American Vertical Datum 1988	5103
14RMU635600.las	NAD83 (National Spatial Reference System 2011)	1116	North American Vertical Datum 1988	5103
14RMU635615.las	NAD83 (National Spatial Reference System 2011)	1116	North American Vertical Datum 1988	5103
14RMU635630.las	NAD83 (National Spatial Reference System 2011)	1116	North American Vertical Datum 1988	5103
14RMU635645.las	NAD83 (National Spatial Reference System 2011)	1116	North American Vertical Datum 1988	5103

DPH-4 Report on Datums (Tiled Data) - continued

File	Horizontal Datum	EPSG Code	Vertical Datum	EPSG Code
14RMU650015.las	NAD83 (National Spatial Reference System 2011)	1116	North American Vertical Datum 1988	5103
14RMU650030.las	NAD83 (National Spatial Reference System 2011)	1116	North American Vertical Datum 1988	5103
14RMU650045.las	NAD83 (National Spatial Reference System 2011)	1116	North American Vertical Datum 1988	5103
14RMU650060.las	NAD83 (National Spatial Reference System 2011)	1116	North American Vertical Datum 1988	5103
14RMU650075.las	NAD83 (National Spatial Reference System 2011)	1116	North American Vertical Datum 1988	5103
14RMU650450.las	NAD83 (National Spatial Reference System 2011)	1116	North American Vertical Datum 1988	5103
14RMU650465.las	NAD83 (National Spatial Reference System 2011)	1116	North American Vertical Datum 1988	5103
14RMU650480.las	NAD83 (National Spatial Reference System 2011)	1116	North American Vertical Datum 1988	5103
14RMU650495.las	NAD83 (National Spatial Reference System 2011)	1116	North American Vertical Datum 1988	5103
14RMU650510.las	NAD83 (National Spatial Reference System 2011)	1116	North American Vertical Datum 1988	5103
14RMU650525.las	NAD83 (National Spatial Reference System 2011)	1116	North American Vertical Datum 1988	5103
14RMU650540.las	NAD83 (National Spatial Reference System 2011)	1116	North American Vertical Datum 1988	5103
14RMU650555.las	NAD83 (National Spatial Reference System 2011)	1116	North American Vertical Datum 1988	5103
14RMU650570.las	NAD83 (National Spatial Reference System 2011)	1116	North American Vertical Datum 1988	5103
14RMU650585.las	NAD83 (National Spatial Reference System 2011)	1116	North American Vertical Datum 1988	5103
14RMU650600.las	NAD83 (National Spatial Reference System 2011)	1116	North American Vertical Datum 1988	5103
14RMU650615.las	NAD83 (National Spatial Reference System 2011)	1116	North American Vertical Datum 1988	5103
14RMU650630.las	NAD83 (National Spatial Reference System 2011)	1116	North American Vertical Datum 1988	5103
14RMU650645.las	NAD83 (National Spatial Reference System 2011)	1116	North American Vertical Datum 1988	5103
14RMU665015.las	NAD83 (National Spatial Reference System 2011)	1116	North American Vertical Datum 1988	5103
14RMU665030.las	NAD83 (National Spatial Reference System 2011)	1116	North American Vertical Datum 1988	5103
14RMU665045.las	NAD83 (National Spatial Reference System 2011)	1116	North American Vertical Datum 1988	5103
14RMU665060.las	NAD83 (National Spatial Reference System 2011)	1116	North American Vertical Datum 1988	5103
14RMU665075.las	NAD83 (National Spatial Reference System 2011)	1116	North American Vertical Datum 1988	5103
14RMU665555.las	NAD83 (National Spatial Reference System 2011)	1116	North American Vertical Datum 1988	5103
14RMU665570.las	NAD83 (National Spatial Reference System 2011)	1116	North American Vertical Datum 1988	5103
14RMU665585.las	NAD83 (National Spatial Reference System 2011)	1116	North American Vertical Datum 1988	5103
14RMU665600.las	NAD83 (National Spatial Reference System 2011)	1116	North American Vertical Datum 1988	5103
14RMU665615.las	NAD83 (National Spatial Reference System 2011)	1116	North American Vertical Datum 1988	5103
14RMU665630.las	NAD83 (National Spatial Reference System 2011)	1116	North American Vertical Datum 1988	5103
14RMU665645.las	NAD83 (National Spatial Reference System 2011)	1116	North American Vertical Datum 1988	5103
14RMU680015.las	NAD83 (National Spatial Reference System 2011)	1116	North American Vertical Datum 1988	5103
14RMU680030.las	NAD83 (National Spatial Reference System 2011)	1116	North American Vertical Datum 1988	5103
14RMU680045.las	NAD83 (National Spatial Reference System 2011)	1116	North American Vertical Datum 1988	5103

DPH-4 Report on Datums (Tiled Data) - continued

File	Horizontal Datum	EPSG Code	Vertical Datum	EPSG Code
14RMU680060.las	NAD83 (National Spatial Reference System 2011)	1116	North American Vertical Datum 1988	5103
14RMU680075.las	NAD83 (National Spatial Reference System 2011)	1116	North American Vertical Datum 1988	5103
14RMU680555.las	NAD83 (National Spatial Reference System 2011)	1116	North American Vertical Datum 1988	5103
14RMU680570.las	NAD83 (National Spatial Reference System 2011)	1116	North American Vertical Datum 1988	5103
14RMU680585.las	NAD83 (National Spatial Reference System 2011)	1116	North American Vertical Datum 1988	5103
14RMU680600.las	NAD83 (National Spatial Reference System 2011)	1116	North American Vertical Datum 1988	5103
14RMU680615.las	NAD83 (National Spatial Reference System 2011)	1116	North American Vertical Datum 1988	5103
14RMU680630.las	NAD83 (National Spatial Reference System 2011)	1116	North American Vertical Datum 1988	5103
14RMU680645.las	NAD83 (National Spatial Reference System 2011)	1116	North American Vertical Datum 1988	5103
14RMU695015.las	NAD83 (National Spatial Reference System 2011)	1116	North American Vertical Datum 1988	5103
14RMU695030.las	NAD83 (National Spatial Reference System 2011)	1116	North American Vertical Datum 1988	5103
14RMU695045.las	NAD83 (National Spatial Reference System 2011)	1116	North American Vertical Datum 1988	5103
14RMU695060.las	NAD83 (National Spatial Reference System 2011)	1116	North American Vertical Datum 1988	5103
14RMU695075.las	NAD83 (National Spatial Reference System 2011)	1116	North American Vertical Datum 1988	5103
14RMU695555.las	NAD83 (National Spatial Reference System 2011)	1116	North American Vertical Datum 1988	5103
14RMU695570.las	NAD83 (National Spatial Reference System 2011)	1116	North American Vertical Datum 1988	5103
14RMU695585.las	NAD83 (National Spatial Reference System 2011)	1116	North American Vertical Datum 1988	5103
14RMU695600.las	NAD83 (National Spatial Reference System 2011)	1116	North American Vertical Datum 1988	5103
14RMU695615.las	NAD83 (National Spatial Reference System 2011)	1116	North American Vertical Datum 1988	5103
14RMU695630.las	NAD83 (National Spatial Reference System 2011)	1116	North American Vertical Datum 1988	5103
14RMU695645.las	NAD83 (National Spatial Reference System 2011)	1116	North American Vertical Datum 1988	5103
14RMU710015.las	NAD83 (National Spatial Reference System 2011)	1116	North American Vertical Datum 1988	5103
14RMU710030.las	NAD83 (National Spatial Reference System 2011)	1116	North American Vertical Datum 1988	5103
14RMU710045.las	NAD83 (National Spatial Reference System 2011)	1116	North American Vertical Datum 1988	5103
14RMU710060.las	NAD83 (National Spatial Reference System 2011)	1116	North American Vertical Datum 1988	5103
14RMU710075.las	NAD83 (National Spatial Reference System 2011)	1116	North American Vertical Datum 1988	5103
14RMU725015.las	NAD83 (National Spatial Reference System 2011)	1116	North American Vertical Datum 1988	5103
14RMU725030.las	NAD83 (National Spatial Reference System 2011)	1116	North American Vertical Datum 1988	5103
14RMU725045.las	NAD83 (National Spatial Reference System 2011)	1116	North American Vertical Datum 1988	5103
14RMU725060.las	NAD83 (National Spatial Reference System 2011)	1116	North American Vertical Datum 1988	5103
14RMU725075.las	NAD83 (National Spatial Reference System 2011)	1116	North American Vertical Datum 1988	5103
14RMU740015.las	NAD83 (National Spatial Reference System 2011)	1116	North American Vertical Datum 1988	5103
14RMU740030.las	NAD83 (National Spatial Reference System 2011)	1116	North American Vertical Datum 1988	5103
14RMU740045.las	NAD83 (National Spatial Reference System 2011)	1116	North American Vertical Datum 1988	5103

DPH-4 Report on Datums (Tiled Data) - continued

<u>File</u>	<u>Horizontal Datum</u>	<u>EPSG Code</u>	<u>Vertical Datum</u>	<u>EPSG Code</u>
14RMU740060.las	NAD83 (National Spatial Reference System 2011)	1116	North American Vertical Datum 1988	5103
14RMU740075.las	NAD83 (National Spatial Reference System 2011)	1116	North American Vertical Datum 1988	5103
14RMU755015.las	NAD83 (National Spatial Reference System 2011)	1116	North American Vertical Datum 1988	5103
14RMU755030.las	NAD83 (National Spatial Reference System 2011)	1116	North American Vertical Datum 1988	5103
14RMU755045.las	NAD83 (National Spatial Reference System 2011)	1116	North American Vertical Datum 1988	5103
14RMU755060.las	NAD83 (National Spatial Reference System 2011)	1116	North American Vertical Datum 1988	5103
14RMU755075.las	NAD83 (National Spatial Reference System 2011)	1116	North American Vertical Datum 1988	5103

DPH-5 Report on Coordinate Reference System (Swath Data)

The USGS Lidar Base Specification Version 1.2 states: "Lidar data for CONUS will be processed and delivered in the most accurate Coordinate Reference System (CRS) available for a project location, usually State Plane Coordinate System (SPCS) or a state system. Universal Transverse Mercator (UTM) also may be used, particularly when a single suitable local SPCS is not available, UTM is needed for compatibility with existing data for the area, or is needed for other reasons. Other CRSs may be used with prior approval from the USGS–NGP. For Alaska, American Samoa, Commonwealth of the Northern Mariana Islands, Guam, Hawaii, Puerto Rico, U.S. Virgin Islands, and other areas, the horizontal and vertical CRS (specifically including the units) shall be specified and agreed to in advance of collection by the USGS–NGP and all collection partners. In all cases, the CRS that is used shall be recognized and published by the European Petroleum Survey Group (EPSG) and correctly recognized by industry standard geographic information system (GIS) software applications."

The purpose of this section is to show the coordinate reference systems of the LAS files for the lidar swath data.

[Boresighted Files - Y:\Mapping\Projects\65219783_TX_Lower_CO_San_Bernard\Production\Final_Client_Deliverables\Block5\point_cloud\Swath](#)

File	EPSG Code	Coordinate Reference System
01011.las	6343	NAD83(2011) / UTM zone 14N
01012.las	6343	NAD83(2011) / UTM zone 14N
01014.las	6343	NAD83(2011) / UTM zone 14N
01018.las	6343	NAD83(2011) / UTM zone 14N
01020.las	6343	NAD83(2011) / UTM zone 14N
01022.las	6343	NAD83(2011) / UTM zone 14N
01025.las	6343	NAD83(2011) / UTM zone 14N
01026.las	6343	NAD83(2011) / UTM zone 14N
01027.las	6343	NAD83(2011) / UTM zone 14N
01028.las	6343	NAD83(2011) / UTM zone 14N
01029.las	6343	NAD83(2011) / UTM zone 14N
01030.las	6343	NAD83(2011) / UTM zone 14N
01133.las	6343	NAD83(2011) / UTM zone 14N
01134.las	6343	NAD83(2011) / UTM zone 14N
01135.las	6343	NAD83(2011) / UTM zone 14N
01136.las	6343	NAD83(2011) / UTM zone 14N
01137.las	6343	NAD83(2011) / UTM zone 14N
01138.las	6343	NAD83(2011) / UTM zone 14N
01139.las	6343	NAD83(2011) / UTM zone 14N
01140.las	6343	NAD83(2011) / UTM zone 14N
01141.las	6343	NAD83(2011) / UTM zone 14N
01142.las	6343	NAD83(2011) / UTM zone 14N
01143.las	6343	NAD83(2011) / UTM zone 14N

DPH-5 Report on Coordinate Reference System (Swath Data)

- continued

File	EPSG Code	Coordinate Reference System
01144.las	6343	NAD83(2011) / UTM zone 14N
01145.las	6343	NAD83(2011) / UTM zone 14N
01146.las	6343	NAD83(2011) / UTM zone 14N
01147.las	6343	NAD83(2011) / UTM zone 14N
01150.las	6343	NAD83(2011) / UTM zone 14N
01151.las	6343	NAD83(2011) / UTM zone 14N
01152.las	6343	NAD83(2011) / UTM zone 14N
01153.las	6343	NAD83(2011) / UTM zone 14N
01154.las	6343	NAD83(2011) / UTM zone 14N
01155.las	6343	NAD83(2011) / UTM zone 14N
01156.las	6343	NAD83(2011) / UTM zone 14N
01157.las	6343	NAD83(2011) / UTM zone 14N
01158.las	6343	NAD83(2011) / UTM zone 14N
01159.las	6343	NAD83(2011) / UTM zone 14N
01160.las	6343	NAD83(2011) / UTM zone 14N
01174.las	6343	NAD83(2011) / UTM zone 14N
01175.las	6343	NAD83(2011) / UTM zone 14N
01176.las	6343	NAD83(2011) / UTM zone 14N
01177.las	6343	NAD83(2011) / UTM zone 14N
01178.las	6343	NAD83(2011) / UTM zone 14N
01200.las	6343	NAD83(2011) / UTM zone 14N
01211.las	6343	NAD83(2011) / UTM zone 14N
01212.las	6343	NAD83(2011) / UTM zone 14N
01213.las	6343	NAD83(2011) / UTM zone 14N
01214.las	6343	NAD83(2011) / UTM zone 14N
01215.las	6343	NAD83(2011) / UTM zone 14N
01216.las	6343	NAD83(2011) / UTM zone 14N
01217.las	6343	NAD83(2011) / UTM zone 14N
01218.las	6343	NAD83(2011) / UTM zone 14N
01219.las	6343	NAD83(2011) / UTM zone 14N
01220.las	6343	NAD83(2011) / UTM zone 14N
01221.las	6343	NAD83(2011) / UTM zone 14N

DPH-5 Report on Coordinate Reference System (Swath Data)

- continued

File	EPSG Code	Coordinate Reference System
01222.las	6343	NAD83(2011) / UTM zone 14N
01223.las	6343	NAD83(2011) / UTM zone 14N
01224.las	6343	NAD83(2011) / UTM zone 14N
01225.las	6343	NAD83(2011) / UTM zone 14N
01226.las	6343	NAD83(2011) / UTM zone 14N
01227.las	6343	NAD83(2011) / UTM zone 14N
01228.las	6343	NAD83(2011) / UTM zone 14N
01229.las	6343	NAD83(2011) / UTM zone 14N
01230.las	6343	NAD83(2011) / UTM zone 14N
01231.las	6343	NAD83(2011) / UTM zone 14N
01232.las	6343	NAD83(2011) / UTM zone 14N
01233.las	6343	NAD83(2011) / UTM zone 14N
01234.las	6343	NAD83(2011) / UTM zone 14N
01235.las	6343	NAD83(2011) / UTM zone 14N
01236.las	6343	NAD83(2011) / UTM zone 14N
01237.las	6343	NAD83(2011) / UTM zone 14N
01238.las	6343	NAD83(2011) / UTM zone 14N
01239.las	6343	NAD83(2011) / UTM zone 14N
01240.las	6343	NAD83(2011) / UTM zone 14N
01241.las	6343	NAD83(2011) / UTM zone 14N
01242.las	6343	NAD83(2011) / UTM zone 14N
01243.las	6343	NAD83(2011) / UTM zone 14N
01244.las	6343	NAD83(2011) / UTM zone 14N
01245.las	6343	NAD83(2011) / UTM zone 14N
01246.las	6343	NAD83(2011) / UTM zone 14N
01247.las	6343	NAD83(2011) / UTM zone 14N
01248.las	6343	NAD83(2011) / UTM zone 14N
01249.las	6343	NAD83(2011) / UTM zone 14N
01250.las	6343	NAD83(2011) / UTM zone 14N
01251.las	6343	NAD83(2011) / UTM zone 14N
01252.las	6343	NAD83(2011) / UTM zone 14N
01253.las	6343	NAD83(2011) / UTM zone 14N

DPH-5 Report on Coordinate Reference System (Swath Data)

- continued

File	EPSG Code	Coordinate Reference System
01254.las	6343	NAD83(2011) / UTM zone 14N
01255.las	6343	NAD83(2011) / UTM zone 14N
01256.las	6343	NAD83(2011) / UTM zone 14N
01257.las	6343	NAD83(2011) / UTM zone 14N
01258.las	6343	NAD83(2011) / UTM zone 14N
01259.las	6343	NAD83(2011) / UTM zone 14N
01260.las	6343	NAD83(2011) / UTM zone 14N
01261.las	6343	NAD83(2011) / UTM zone 14N
01262.las	6343	NAD83(2011) / UTM zone 14N
01263.las	6343	NAD83(2011) / UTM zone 14N
01264.las	6343	NAD83(2011) / UTM zone 14N

DPH-5 Report on Coordinate Reference System (Tiled Data)

The purpose of this section is to show the coordinate reference systems of the LAS files for the lidar tiled data.

[Classified Files - Y:\Mapping\Projects\65219783_TX_Lower_CO_San_Bernard\Production\Final_Client_Deliverables\B_lock5\point_cloud\tilecls](Y:\Mapping\Projects\65219783_TX_Lower_CO_San_Bernard\Production\Final_Client_Deliverables\B_lock5\point_cloud\tilecls)

File	EPSG Code	Coordinate Reference System
14RLU105510.las	6343	NAD83(2011) / UTM zone 14N
14RLU105525.las	6343	NAD83(2011) / UTM zone 14N
14RLU105540.las	6343	NAD83(2011) / UTM zone 14N
14RLU105555.las	6343	NAD83(2011) / UTM zone 14N
14RLU105570.las	6343	NAD83(2011) / UTM zone 14N
14RLU105585.las	6343	NAD83(2011) / UTM zone 14N
14RLU105600.las	6343	NAD83(2011) / UTM zone 14N
14RLU105615.las	6343	NAD83(2011) / UTM zone 14N
14RLU105630.las	6343	NAD83(2011) / UTM zone 14N
14RLU105645.las	6343	NAD83(2011) / UTM zone 14N
14RLU120510.las	6343	NAD83(2011) / UTM zone 14N
14RLU120525.las	6343	NAD83(2011) / UTM zone 14N
14RLU120540.las	6343	NAD83(2011) / UTM zone 14N
14RLU120555.las	6343	NAD83(2011) / UTM zone 14N
14RLU120570.las	6343	NAD83(2011) / UTM zone 14N
14RLU120585.las	6343	NAD83(2011) / UTM zone 14N
14RLU120600.las	6343	NAD83(2011) / UTM zone 14N
14RLU120615.las	6343	NAD83(2011) / UTM zone 14N
14RLU120630.las	6343	NAD83(2011) / UTM zone 14N
14RLU120645.las	6343	NAD83(2011) / UTM zone 14N
14RLU135510.las	6343	NAD83(2011) / UTM zone 14N
14RLU135525.las	6343	NAD83(2011) / UTM zone 14N
14RLU135540.las	6343	NAD83(2011) / UTM zone 14N
14RLU135555.las	6343	NAD83(2011) / UTM zone 14N
14RLU135570.las	6343	NAD83(2011) / UTM zone 14N
14RLU135585.las	6343	NAD83(2011) / UTM zone 14N
14RLU135600.las	6343	NAD83(2011) / UTM zone 14N
14RLU135615.las	6343	NAD83(2011) / UTM zone 14N
14RLU135630.las	6343	NAD83(2011) / UTM zone 14N
14RLU135645.las	6343	NAD83(2011) / UTM zone 14N

DPH-5 Report on Coordinate Reference System (Tiled Data)

- continued

File	EPSG Code	Coordinate Reference System
14RLU150510.las	6343	NAD83(2011) / UTM zone 14N
14RLU150525.las	6343	NAD83(2011) / UTM zone 14N
14RLU150540.las	6343	NAD83(2011) / UTM zone 14N
14RLU150555.las	6343	NAD83(2011) / UTM zone 14N
14RLU150570.las	6343	NAD83(2011) / UTM zone 14N
14RLU150585.las	6343	NAD83(2011) / UTM zone 14N
14RLU150600.las	6343	NAD83(2011) / UTM zone 14N
14RLU150615.las	6343	NAD83(2011) / UTM zone 14N
14RLU150630.las	6343	NAD83(2011) / UTM zone 14N
14RLU150645.las	6343	NAD83(2011) / UTM zone 14N
14RLU165510.las	6343	NAD83(2011) / UTM zone 14N
14RLU165525.las	6343	NAD83(2011) / UTM zone 14N
14RLU165540.las	6343	NAD83(2011) / UTM zone 14N
14RLU165555.las	6343	NAD83(2011) / UTM zone 14N
14RLU165570.las	6343	NAD83(2011) / UTM zone 14N
14RLU165585.las	6343	NAD83(2011) / UTM zone 14N
14RLU165600.las	6343	NAD83(2011) / UTM zone 14N
14RLU165615.las	6343	NAD83(2011) / UTM zone 14N
14RLU165630.las	6343	NAD83(2011) / UTM zone 14N
14RLU165645.las	6343	NAD83(2011) / UTM zone 14N
14RLU180510.las	6343	NAD83(2011) / UTM zone 14N
14RLU180525.las	6343	NAD83(2011) / UTM zone 14N
14RLU180540.las	6343	NAD83(2011) / UTM zone 14N
14RLU180555.las	6343	NAD83(2011) / UTM zone 14N
14RLU180570.las	6343	NAD83(2011) / UTM zone 14N
14RLU180585.las	6343	NAD83(2011) / UTM zone 14N
14RLU180600.las	6343	NAD83(2011) / UTM zone 14N
14RLU180615.las	6343	NAD83(2011) / UTM zone 14N
14RLU180630.las	6343	NAD83(2011) / UTM zone 14N
14RLU180645.las	6343	NAD83(2011) / UTM zone 14N
14RLU195510.las	6343	NAD83(2011) / UTM zone 14N
14RLU195525.las	6343	NAD83(2011) / UTM zone 14N

DPH-5 Report on Coordinate Reference System (Tiled Data)

- continued

File	EPSG Code	Coordinate Reference System
14RLU195540.las	6343	NAD83(2011) / UTM zone 14N
14RLU195555.las	6343	NAD83(2011) / UTM zone 14N
14RLU195570.las	6343	NAD83(2011) / UTM zone 14N
14RLU195585.las	6343	NAD83(2011) / UTM zone 14N
14RLU195600.las	6343	NAD83(2011) / UTM zone 14N
14RLU195615.las	6343	NAD83(2011) / UTM zone 14N
14RLU195630.las	6343	NAD83(2011) / UTM zone 14N
14RLU195645.las	6343	NAD83(2011) / UTM zone 14N
14RLU210510.las	6343	NAD83(2011) / UTM zone 14N
14RLU210525.las	6343	NAD83(2011) / UTM zone 14N
14RLU210540.las	6343	NAD83(2011) / UTM zone 14N
14RLU210555.las	6343	NAD83(2011) / UTM zone 14N
14RLU210570.las	6343	NAD83(2011) / UTM zone 14N
14RLU210585.las	6343	NAD83(2011) / UTM zone 14N
14RLU210600.las	6343	NAD83(2011) / UTM zone 14N
14RLU210615.las	6343	NAD83(2011) / UTM zone 14N
14RLU210630.las	6343	NAD83(2011) / UTM zone 14N
14RLU210645.las	6343	NAD83(2011) / UTM zone 14N
14RLU225510.las	6343	NAD83(2011) / UTM zone 14N
14RLU225525.las	6343	NAD83(2011) / UTM zone 14N
14RLU225540.las	6343	NAD83(2011) / UTM zone 14N
14RLU225555.las	6343	NAD83(2011) / UTM zone 14N
14RLU225570.las	6343	NAD83(2011) / UTM zone 14N
14RLU225585.las	6343	NAD83(2011) / UTM zone 14N
14RLU225600.las	6343	NAD83(2011) / UTM zone 14N
14RLU225615.las	6343	NAD83(2011) / UTM zone 14N
14RLU225630.las	6343	NAD83(2011) / UTM zone 14N
14RLU225645.las	6343	NAD83(2011) / UTM zone 14N
14RLU240510.las	6343	NAD83(2011) / UTM zone 14N
14RLU240525.las	6343	NAD83(2011) / UTM zone 14N
14RLU240540.las	6343	NAD83(2011) / UTM zone 14N
14RLU240555.las	6343	NAD83(2011) / UTM zone 14N

DPH-5 Report on Coordinate Reference System (Tiled Data)

- continued

File	EPSG Code	Coordinate Reference System
14RLU240570.las	6343	NAD83(2011) / UTM zone 14N
14RLU240585.las	6343	NAD83(2011) / UTM zone 14N
14RLU240600.las	6343	NAD83(2011) / UTM zone 14N
14RLU240615.las	6343	NAD83(2011) / UTM zone 14N
14RLU240630.las	6343	NAD83(2011) / UTM zone 14N
14RLU240645.las	6343	NAD83(2011) / UTM zone 14N
14RLU255510.las	6343	NAD83(2011) / UTM zone 14N
14RLU255525.las	6343	NAD83(2011) / UTM zone 14N
14RLU255540.las	6343	NAD83(2011) / UTM zone 14N
14RLU255555.las	6343	NAD83(2011) / UTM zone 14N
14RLU255570.las	6343	NAD83(2011) / UTM zone 14N
14RLU255585.las	6343	NAD83(2011) / UTM zone 14N
14RLU255600.las	6343	NAD83(2011) / UTM zone 14N
14RLU255615.las	6343	NAD83(2011) / UTM zone 14N
14RLU255630.las	6343	NAD83(2011) / UTM zone 14N
14RLU255645.las	6343	NAD83(2011) / UTM zone 14N
14RLU270510.las	6343	NAD83(2011) / UTM zone 14N
14RLU270525.las	6343	NAD83(2011) / UTM zone 14N
14RLU270540.las	6343	NAD83(2011) / UTM zone 14N
14RLU270555.las	6343	NAD83(2011) / UTM zone 14N
14RLU270570.las	6343	NAD83(2011) / UTM zone 14N
14RLU270585.las	6343	NAD83(2011) / UTM zone 14N
14RLU270600.las	6343	NAD83(2011) / UTM zone 14N
14RLU270615.las	6343	NAD83(2011) / UTM zone 14N
14RLU270630.las	6343	NAD83(2011) / UTM zone 14N
14RLU270645.las	6343	NAD83(2011) / UTM zone 14N
14RLU285510.las	6343	NAD83(2011) / UTM zone 14N
14RLU285525.las	6343	NAD83(2011) / UTM zone 14N
14RLU285540.las	6343	NAD83(2011) / UTM zone 14N
14RLU285555.las	6343	NAD83(2011) / UTM zone 14N
14RLU285570.las	6343	NAD83(2011) / UTM zone 14N
14RLU285585.las	6343	NAD83(2011) / UTM zone 14N

DPH-5 Report on Coordinate Reference System (Tiled Data)

- continued

File	EPSG Code	Coordinate Reference System
14RLU285600.las	6343	NAD83(2011) / UTM zone 14N
14RLU285615.las	6343	NAD83(2011) / UTM zone 14N
14RLU285630.las	6343	NAD83(2011) / UTM zone 14N
14RLU285645.las	6343	NAD83(2011) / UTM zone 14N
14RLU300510.las	6343	NAD83(2011) / UTM zone 14N
14RLU300525.las	6343	NAD83(2011) / UTM zone 14N
14RLU300540.las	6343	NAD83(2011) / UTM zone 14N
14RLU300555.las	6343	NAD83(2011) / UTM zone 14N
14RLU300570.las	6343	NAD83(2011) / UTM zone 14N
14RLU300585.las	6343	NAD83(2011) / UTM zone 14N
14RLU300600.las	6343	NAD83(2011) / UTM zone 14N
14RLU300615.las	6343	NAD83(2011) / UTM zone 14N
14RLU300630.las	6343	NAD83(2011) / UTM zone 14N
14RLU300645.las	6343	NAD83(2011) / UTM zone 14N
14RLU315510.las	6343	NAD83(2011) / UTM zone 14N
14RLU315525.las	6343	NAD83(2011) / UTM zone 14N
14RLU315540.las	6343	NAD83(2011) / UTM zone 14N
14RLU315555.las	6343	NAD83(2011) / UTM zone 14N
14RLU315570.las	6343	NAD83(2011) / UTM zone 14N
14RLU315585.las	6343	NAD83(2011) / UTM zone 14N
14RLU315600.las	6343	NAD83(2011) / UTM zone 14N
14RLU315615.las	6343	NAD83(2011) / UTM zone 14N
14RLU315630.las	6343	NAD83(2011) / UTM zone 14N
14RLU315645.las	6343	NAD83(2011) / UTM zone 14N
14RLU330510.las	6343	NAD83(2011) / UTM zone 14N
14RLU330525.las	6343	NAD83(2011) / UTM zone 14N
14RLU330540.las	6343	NAD83(2011) / UTM zone 14N
14RLU330555.las	6343	NAD83(2011) / UTM zone 14N
14RLU330570.las	6343	NAD83(2011) / UTM zone 14N
14RLU330585.las	6343	NAD83(2011) / UTM zone 14N
14RLU330600.las	6343	NAD83(2011) / UTM zone 14N
14RLU330615.las	6343	NAD83(2011) / UTM zone 14N

DPH-5 Report on Coordinate Reference System (Tiled Data)

- continued

File	EPSG Code	Coordinate Reference System
14RLU330630.las	6343	NAD83(2011) / UTM zone 14N
14RLU330645.las	6343	NAD83(2011) / UTM zone 14N
14RLU345015.las	6343	NAD83(2011) / UTM zone 14N
14RLU345030.las	6343	NAD83(2011) / UTM zone 14N
14RLU345045.las	6343	NAD83(2011) / UTM zone 14N
14RLU345060.las	6343	NAD83(2011) / UTM zone 14N
14RLU345075.las	6343	NAD83(2011) / UTM zone 14N
14RLU345090.las	6343	NAD83(2011) / UTM zone 14N
14RLU345105.las	6343	NAD83(2011) / UTM zone 14N
14RLU345120.las	6343	NAD83(2011) / UTM zone 14N
14RLU345135.las	6343	NAD83(2011) / UTM zone 14N
14RLU345150.las	6343	NAD83(2011) / UTM zone 14N
14RLU345165.las	6343	NAD83(2011) / UTM zone 14N
14RLU345180.las	6343	NAD83(2011) / UTM zone 14N
14RLU345195.las	6343	NAD83(2011) / UTM zone 14N
14RLU345210.las	6343	NAD83(2011) / UTM zone 14N
14RLU345225.las	6343	NAD83(2011) / UTM zone 14N
14RLU345240.las	6343	NAD83(2011) / UTM zone 14N
14RLU345255.las	6343	NAD83(2011) / UTM zone 14N
14RLU345270.las	6343	NAD83(2011) / UTM zone 14N
14RLU345285.las	6343	NAD83(2011) / UTM zone 14N
14RLU345300.las	6343	NAD83(2011) / UTM zone 14N
14RLU345315.las	6343	NAD83(2011) / UTM zone 14N
14RLU345330.las	6343	NAD83(2011) / UTM zone 14N
14RLU345345.las	6343	NAD83(2011) / UTM zone 14N
14RLU345360.las	6343	NAD83(2011) / UTM zone 14N
14RLU345375.las	6343	NAD83(2011) / UTM zone 14N
14RLU345390.las	6343	NAD83(2011) / UTM zone 14N
14RLU345405.las	6343	NAD83(2011) / UTM zone 14N
14RLU345420.las	6343	NAD83(2011) / UTM zone 14N
14RLU345435.las	6343	NAD83(2011) / UTM zone 14N
14RLU345450.las	6343	NAD83(2011) / UTM zone 14N

DPH-5 Report on Coordinate Reference System (Tiled Data)

- continued

File	EPSG Code	Coordinate Reference System
14RLU345510.las	6343	NAD83(2011) / UTM zone 14N
14RLU345525.las	6343	NAD83(2011) / UTM zone 14N
14RLU345540.las	6343	NAD83(2011) / UTM zone 14N
14RLU345555.las	6343	NAD83(2011) / UTM zone 14N
14RLU345570.las	6343	NAD83(2011) / UTM zone 14N
14RLU345585.las	6343	NAD83(2011) / UTM zone 14N
14RLU345600.las	6343	NAD83(2011) / UTM zone 14N
14RLU345615.las	6343	NAD83(2011) / UTM zone 14N
14RLU345630.las	6343	NAD83(2011) / UTM zone 14N
14RLU345645.las	6343	NAD83(2011) / UTM zone 14N
14RLU360015.las	6343	NAD83(2011) / UTM zone 14N
14RLU360030.las	6343	NAD83(2011) / UTM zone 14N
14RLU360045.las	6343	NAD83(2011) / UTM zone 14N
14RLU360060.las	6343	NAD83(2011) / UTM zone 14N
14RLU360075.las	6343	NAD83(2011) / UTM zone 14N
14RLU360090.las	6343	NAD83(2011) / UTM zone 14N
14RLU360105.las	6343	NAD83(2011) / UTM zone 14N
14RLU360120.las	6343	NAD83(2011) / UTM zone 14N
14RLU360135.las	6343	NAD83(2011) / UTM zone 14N
14RLU360150.las	6343	NAD83(2011) / UTM zone 14N
14RLU360165.las	6343	NAD83(2011) / UTM zone 14N
14RLU360180.las	6343	NAD83(2011) / UTM zone 14N
14RLU360195.las	6343	NAD83(2011) / UTM zone 14N
14RLU360210.las	6343	NAD83(2011) / UTM zone 14N
14RLU360225.las	6343	NAD83(2011) / UTM zone 14N
14RLU360240.las	6343	NAD83(2011) / UTM zone 14N
14RLU360255.las	6343	NAD83(2011) / UTM zone 14N
14RLU360270.las	6343	NAD83(2011) / UTM zone 14N
14RLU360285.las	6343	NAD83(2011) / UTM zone 14N
14RLU360300.las	6343	NAD83(2011) / UTM zone 14N
14RLU360315.las	6343	NAD83(2011) / UTM zone 14N
14RLU360330.las	6343	NAD83(2011) / UTM zone 14N

DPH-5 Report on Coordinate Reference System (Tiled Data)

- continued

File	EPSG Code	Coordinate Reference System
14RLU360345.las	6343	NAD83(2011) / UTM zone 14N
14RLU360360.las	6343	NAD83(2011) / UTM zone 14N
14RLU360375.las	6343	NAD83(2011) / UTM zone 14N
14RLU360390.las	6343	NAD83(2011) / UTM zone 14N
14RLU360405.las	6343	NAD83(2011) / UTM zone 14N
14RLU360420.las	6343	NAD83(2011) / UTM zone 14N
14RLU360435.las	6343	NAD83(2011) / UTM zone 14N
14RLU360450.las	6343	NAD83(2011) / UTM zone 14N
14RLU360465.las	6343	NAD83(2011) / UTM zone 14N
14RLU360480.las	6343	NAD83(2011) / UTM zone 14N
14RLU360495.las	6343	NAD83(2011) / UTM zone 14N
14RLU360510.las	6343	NAD83(2011) / UTM zone 14N
14RLU360525.las	6343	NAD83(2011) / UTM zone 14N
14RLU360540.las	6343	NAD83(2011) / UTM zone 14N
14RLU360555.las	6343	NAD83(2011) / UTM zone 14N
14RLU360570.las	6343	NAD83(2011) / UTM zone 14N
14RLU360585.las	6343	NAD83(2011) / UTM zone 14N
14RLU360600.las	6343	NAD83(2011) / UTM zone 14N
14RLU360615.las	6343	NAD83(2011) / UTM zone 14N
14RLU360630.las	6343	NAD83(2011) / UTM zone 14N
14RLU360645.las	6343	NAD83(2011) / UTM zone 14N
14RLU375015.las	6343	NAD83(2011) / UTM zone 14N
14RLU375030.las	6343	NAD83(2011) / UTM zone 14N
14RLU375045.las	6343	NAD83(2011) / UTM zone 14N
14RLU375060.las	6343	NAD83(2011) / UTM zone 14N
14RLU375075.las	6343	NAD83(2011) / UTM zone 14N
14RLU375090.las	6343	NAD83(2011) / UTM zone 14N
14RLU375105.las	6343	NAD83(2011) / UTM zone 14N
14RLU375120.las	6343	NAD83(2011) / UTM zone 14N
14RLU375135.las	6343	NAD83(2011) / UTM zone 14N
14RLU375150.las	6343	NAD83(2011) / UTM zone 14N
14RLU375165.las	6343	NAD83(2011) / UTM zone 14N

DPH-5 Report on Coordinate Reference System (Tiled Data)

- continued

File	EPSG Code	Coordinate Reference System
14RLU375180.las	6343	NAD83(2011) / UTM zone 14N
14RLU375195.las	6343	NAD83(2011) / UTM zone 14N
14RLU375210.las	6343	NAD83(2011) / UTM zone 14N
14RLU375225.las	6343	NAD83(2011) / UTM zone 14N
14RLU375240.las	6343	NAD83(2011) / UTM zone 14N
14RLU375255.las	6343	NAD83(2011) / UTM zone 14N
14RLU375270.las	6343	NAD83(2011) / UTM zone 14N
14RLU375285.las	6343	NAD83(2011) / UTM zone 14N
14RLU375300.las	6343	NAD83(2011) / UTM zone 14N
14RLU375315.las	6343	NAD83(2011) / UTM zone 14N
14RLU375330.las	6343	NAD83(2011) / UTM zone 14N
14RLU375345.las	6343	NAD83(2011) / UTM zone 14N
14RLU375360.las	6343	NAD83(2011) / UTM zone 14N
14RLU375375.las	6343	NAD83(2011) / UTM zone 14N
14RLU375390.las	6343	NAD83(2011) / UTM zone 14N
14RLU375405.las	6343	NAD83(2011) / UTM zone 14N
14RLU375420.las	6343	NAD83(2011) / UTM zone 14N
14RLU375435.las	6343	NAD83(2011) / UTM zone 14N
14RLU375450.las	6343	NAD83(2011) / UTM zone 14N
14RLU375465.las	6343	NAD83(2011) / UTM zone 14N
14RLU375480.las	6343	NAD83(2011) / UTM zone 14N
14RLU375495.las	6343	NAD83(2011) / UTM zone 14N
14RLU375510.las	6343	NAD83(2011) / UTM zone 14N
14RLU375525.las	6343	NAD83(2011) / UTM zone 14N
14RLU375540.las	6343	NAD83(2011) / UTM zone 14N
14RLU375555.las	6343	NAD83(2011) / UTM zone 14N
14RLU375570.las	6343	NAD83(2011) / UTM zone 14N
14RLU375585.las	6343	NAD83(2011) / UTM zone 14N
14RLU375600.las	6343	NAD83(2011) / UTM zone 14N
14RLU375615.las	6343	NAD83(2011) / UTM zone 14N
14RLU375630.las	6343	NAD83(2011) / UTM zone 14N
14RLU375645.las	6343	NAD83(2011) / UTM zone 14N

DPH-5 Report on Coordinate Reference System (Tiled Data)

- continued

File	EPSG Code	Coordinate Reference System
14RLU390015.las	6343	NAD83(2011) / UTM zone 14N
14RLU390030.las	6343	NAD83(2011) / UTM zone 14N
14RLU390045.las	6343	NAD83(2011) / UTM zone 14N
14RLU390060.las	6343	NAD83(2011) / UTM zone 14N
14RLU390075.las	6343	NAD83(2011) / UTM zone 14N
14RLU390090.las	6343	NAD83(2011) / UTM zone 14N
14RLU390105.las	6343	NAD83(2011) / UTM zone 14N
14RLU390120.las	6343	NAD83(2011) / UTM zone 14N
14RLU390135.las	6343	NAD83(2011) / UTM zone 14N
14RLU390150.las	6343	NAD83(2011) / UTM zone 14N
14RLU390165.las	6343	NAD83(2011) / UTM zone 14N
14RLU390180.las	6343	NAD83(2011) / UTM zone 14N
14RLU390195.las	6343	NAD83(2011) / UTM zone 14N
14RLU390210.las	6343	NAD83(2011) / UTM zone 14N
14RLU390225.las	6343	NAD83(2011) / UTM zone 14N
14RLU390240.las	6343	NAD83(2011) / UTM zone 14N
14RLU390255.las	6343	NAD83(2011) / UTM zone 14N
14RLU390270.las	6343	NAD83(2011) / UTM zone 14N
14RLU390285.las	6343	NAD83(2011) / UTM zone 14N
14RLU390300.las	6343	NAD83(2011) / UTM zone 14N
14RLU390315.las	6343	NAD83(2011) / UTM zone 14N
14RLU390330.las	6343	NAD83(2011) / UTM zone 14N
14RLU390345.las	6343	NAD83(2011) / UTM zone 14N
14RLU390360.las	6343	NAD83(2011) / UTM zone 14N
14RLU390375.las	6343	NAD83(2011) / UTM zone 14N
14RLU390390.las	6343	NAD83(2011) / UTM zone 14N
14RLU390405.las	6343	NAD83(2011) / UTM zone 14N
14RLU390420.las	6343	NAD83(2011) / UTM zone 14N
14RLU390435.las	6343	NAD83(2011) / UTM zone 14N
14RLU390450.las	6343	NAD83(2011) / UTM zone 14N
14RLU390465.las	6343	NAD83(2011) / UTM zone 14N
14RLU390480.las	6343	NAD83(2011) / UTM zone 14N

DPH-5 Report on Coordinate Reference System (Tiled Data)

- continued

File	EPSG Code	Coordinate Reference System
14RLU390495.las	6343	NAD83(2011) / UTM zone 14N
14RLU390510.las	6343	NAD83(2011) / UTM zone 14N
14RLU390525.las	6343	NAD83(2011) / UTM zone 14N
14RLU390540.las	6343	NAD83(2011) / UTM zone 14N
14RLU390555.las	6343	NAD83(2011) / UTM zone 14N
14RLU390570.las	6343	NAD83(2011) / UTM zone 14N
14RLU390585.las	6343	NAD83(2011) / UTM zone 14N
14RLU390600.las	6343	NAD83(2011) / UTM zone 14N
14RLU390615.las	6343	NAD83(2011) / UTM zone 14N
14RLU390630.las	6343	NAD83(2011) / UTM zone 14N
14RLU390645.las	6343	NAD83(2011) / UTM zone 14N
14RLU405015.las	6343	NAD83(2011) / UTM zone 14N
14RLU405030.las	6343	NAD83(2011) / UTM zone 14N
14RLU405045.las	6343	NAD83(2011) / UTM zone 14N
14RLU405060.las	6343	NAD83(2011) / UTM zone 14N
14RLU405075.las	6343	NAD83(2011) / UTM zone 14N
14RLU405090.las	6343	NAD83(2011) / UTM zone 14N
14RLU405105.las	6343	NAD83(2011) / UTM zone 14N
14RLU405120.las	6343	NAD83(2011) / UTM zone 14N
14RLU405135.las	6343	NAD83(2011) / UTM zone 14N
14RLU405150.las	6343	NAD83(2011) / UTM zone 14N
14RLU405165.las	6343	NAD83(2011) / UTM zone 14N
14RLU405180.las	6343	NAD83(2011) / UTM zone 14N
14RLU405195.las	6343	NAD83(2011) / UTM zone 14N
14RLU405210.las	6343	NAD83(2011) / UTM zone 14N
14RLU405225.las	6343	NAD83(2011) / UTM zone 14N
14RLU405240.las	6343	NAD83(2011) / UTM zone 14N
14RLU405255.las	6343	NAD83(2011) / UTM zone 14N
14RLU405270.las	6343	NAD83(2011) / UTM zone 14N
14RLU405285.las	6343	NAD83(2011) / UTM zone 14N
14RLU405300.las	6343	NAD83(2011) / UTM zone 14N
14RLU405315.las	6343	NAD83(2011) / UTM zone 14N

DPH-5 Report on Coordinate Reference System (Tiled Data) - continued

File	EPSG Code	Coordinate Reference System
14RLU405330.las	6343	NAD83(2011) / UTM zone 14N
14RLU405345.las	6343	NAD83(2011) / UTM zone 14N
14RLU405360.las	6343	NAD83(2011) / UTM zone 14N
14RLU405375.las	6343	NAD83(2011) / UTM zone 14N
14RLU405390.las	6343	NAD83(2011) / UTM zone 14N
14RLU405405.las	6343	NAD83(2011) / UTM zone 14N
14RLU405420.las	6343	NAD83(2011) / UTM zone 14N
14RLU405435.las	6343	NAD83(2011) / UTM zone 14N
14RLU405450.las	6343	NAD83(2011) / UTM zone 14N
14RLU405465.las	6343	NAD83(2011) / UTM zone 14N
14RLU405480.las	6343	NAD83(2011) / UTM zone 14N
14RLU405495.las	6343	NAD83(2011) / UTM zone 14N
14RLU405510.las	6343	NAD83(2011) / UTM zone 14N
14RLU405525.las	6343	NAD83(2011) / UTM zone 14N
14RLU405540.las	6343	NAD83(2011) / UTM zone 14N
14RLU405555.las	6343	NAD83(2011) / UTM zone 14N
14RLU405570.las	6343	NAD83(2011) / UTM zone 14N
14RLU405585.las	6343	NAD83(2011) / UTM zone 14N
14RLU405600.las	6343	NAD83(2011) / UTM zone 14N
14RLU405615.las	6343	NAD83(2011) / UTM zone 14N
14RLU405630.las	6343	NAD83(2011) / UTM zone 14N
14RLU405645.las	6343	NAD83(2011) / UTM zone 14N
14RLU420015.las	6343	NAD83(2011) / UTM zone 14N
14RLU420030.las	6343	NAD83(2011) / UTM zone 14N
14RLU420045.las	6343	NAD83(2011) / UTM zone 14N
14RLU420060.las	6343	NAD83(2011) / UTM zone 14N
14RLU420075.las	6343	NAD83(2011) / UTM zone 14N
14RLU420090.las	6343	NAD83(2011) / UTM zone 14N
14RLU420105.las	6343	NAD83(2011) / UTM zone 14N
14RLU420120.las	6343	NAD83(2011) / UTM zone 14N
14RLU420135.las	6343	NAD83(2011) / UTM zone 14N
14RLU420150.las	6343	NAD83(2011) / UTM zone 14N

DPH-5 Report on Coordinate Reference System (Tiled Data)

- continued

File	EPSG Code	Coordinate Reference System
14RLU420165.las	6343	NAD83(2011) / UTM zone 14N
14RLU420180.las	6343	NAD83(2011) / UTM zone 14N
14RLU420195.las	6343	NAD83(2011) / UTM zone 14N
14RLU420210.las	6343	NAD83(2011) / UTM zone 14N
14RLU420225.las	6343	NAD83(2011) / UTM zone 14N
14RLU420240.las	6343	NAD83(2011) / UTM zone 14N
14RLU420255.las	6343	NAD83(2011) / UTM zone 14N
14RLU420270.las	6343	NAD83(2011) / UTM zone 14N
14RLU420285.las	6343	NAD83(2011) / UTM zone 14N
14RLU420300.las	6343	NAD83(2011) / UTM zone 14N
14RLU420315.las	6343	NAD83(2011) / UTM zone 14N
14RLU420330.las	6343	NAD83(2011) / UTM zone 14N
14RLU420345.las	6343	NAD83(2011) / UTM zone 14N
14RLU420360.las	6343	NAD83(2011) / UTM zone 14N
14RLU420375.las	6343	NAD83(2011) / UTM zone 14N
14RLU420390.las	6343	NAD83(2011) / UTM zone 14N
14RLU420405.las	6343	NAD83(2011) / UTM zone 14N
14RLU420420.las	6343	NAD83(2011) / UTM zone 14N
14RLU420435.las	6343	NAD83(2011) / UTM zone 14N
14RLU420450.las	6343	NAD83(2011) / UTM zone 14N
14RLU420465.las	6343	NAD83(2011) / UTM zone 14N
14RLU420480.las	6343	NAD83(2011) / UTM zone 14N
14RLU420495.las	6343	NAD83(2011) / UTM zone 14N
14RLU420510.las	6343	NAD83(2011) / UTM zone 14N
14RLU420525.las	6343	NAD83(2011) / UTM zone 14N
14RLU420540.las	6343	NAD83(2011) / UTM zone 14N
14RLU420555.las	6343	NAD83(2011) / UTM zone 14N
14RLU420570.las	6343	NAD83(2011) / UTM zone 14N
14RLU420585.las	6343	NAD83(2011) / UTM zone 14N
14RLU420600.las	6343	NAD83(2011) / UTM zone 14N
14RLU420615.las	6343	NAD83(2011) / UTM zone 14N
14RLU420630.las	6343	NAD83(2011) / UTM zone 14N

DPH-5 Report on Coordinate Reference System (Tiled Data)

- continued

File	EPSG Code	Coordinate Reference System
14RLU420645.las	6343	NAD83(2011) / UTM zone 14N
14RLU435015.las	6343	NAD83(2011) / UTM zone 14N
14RLU435030.las	6343	NAD83(2011) / UTM zone 14N
14RLU435045.las	6343	NAD83(2011) / UTM zone 14N
14RLU435060.las	6343	NAD83(2011) / UTM zone 14N
14RLU435075.las	6343	NAD83(2011) / UTM zone 14N
14RLU435090.las	6343	NAD83(2011) / UTM zone 14N
14RLU435105.las	6343	NAD83(2011) / UTM zone 14N
14RLU435120.las	6343	NAD83(2011) / UTM zone 14N
14RLU435135.las	6343	NAD83(2011) / UTM zone 14N
14RLU435150.las	6343	NAD83(2011) / UTM zone 14N
14RLU435165.las	6343	NAD83(2011) / UTM zone 14N
14RLU435180.las	6343	NAD83(2011) / UTM zone 14N
14RLU435195.las	6343	NAD83(2011) / UTM zone 14N
14RLU435210.las	6343	NAD83(2011) / UTM zone 14N
14RLU435225.las	6343	NAD83(2011) / UTM zone 14N
14RLU435240.las	6343	NAD83(2011) / UTM zone 14N
14RLU435255.las	6343	NAD83(2011) / UTM zone 14N
14RLU435270.las	6343	NAD83(2011) / UTM zone 14N
14RLU435285.las	6343	NAD83(2011) / UTM zone 14N
14RLU435300.las	6343	NAD83(2011) / UTM zone 14N
14RLU435315.las	6343	NAD83(2011) / UTM zone 14N
14RLU435330.las	6343	NAD83(2011) / UTM zone 14N
14RLU435345.las	6343	NAD83(2011) / UTM zone 14N
14RLU435360.las	6343	NAD83(2011) / UTM zone 14N
14RLU435375.las	6343	NAD83(2011) / UTM zone 14N
14RLU435390.las	6343	NAD83(2011) / UTM zone 14N
14RLU435405.las	6343	NAD83(2011) / UTM zone 14N
14RLU435420.las	6343	NAD83(2011) / UTM zone 14N
14RLU435435.las	6343	NAD83(2011) / UTM zone 14N
14RLU435450.las	6343	NAD83(2011) / UTM zone 14N
14RLU435465.las	6343	NAD83(2011) / UTM zone 14N

DPH-5 Report on Coordinate Reference System (Tiled Data) - continued

File	EPSG Code	Coordinate Reference System
14RLU435480.las	6343	NAD83(2011) / UTM zone 14N
14RLU435495.las	6343	NAD83(2011) / UTM zone 14N
14RLU435510.las	6343	NAD83(2011) / UTM zone 14N
14RLU435525.las	6343	NAD83(2011) / UTM zone 14N
14RLU435540.las	6343	NAD83(2011) / UTM zone 14N
14RLU435555.las	6343	NAD83(2011) / UTM zone 14N
14RLU435570.las	6343	NAD83(2011) / UTM zone 14N
14RLU435585.las	6343	NAD83(2011) / UTM zone 14N
14RLU435600.las	6343	NAD83(2011) / UTM zone 14N
14RLU435615.las	6343	NAD83(2011) / UTM zone 14N
14RLU435630.las	6343	NAD83(2011) / UTM zone 14N
14RLU435645.las	6343	NAD83(2011) / UTM zone 14N
14RLU450015.las	6343	NAD83(2011) / UTM zone 14N
14RLU450030.las	6343	NAD83(2011) / UTM zone 14N
14RLU450045.las	6343	NAD83(2011) / UTM zone 14N
14RLU450060.las	6343	NAD83(2011) / UTM zone 14N
14RLU450075.las	6343	NAD83(2011) / UTM zone 14N
14RLU450090.las	6343	NAD83(2011) / UTM zone 14N
14RLU450105.las	6343	NAD83(2011) / UTM zone 14N
14RLU450120.las	6343	NAD83(2011) / UTM zone 14N
14RLU450135.las	6343	NAD83(2011) / UTM zone 14N
14RLU450150.las	6343	NAD83(2011) / UTM zone 14N
14RLU450165.las	6343	NAD83(2011) / UTM zone 14N
14RLU450180.las	6343	NAD83(2011) / UTM zone 14N
14RLU450195.las	6343	NAD83(2011) / UTM zone 14N
14RLU450210.las	6343	NAD83(2011) / UTM zone 14N
14RLU450225.las	6343	NAD83(2011) / UTM zone 14N
14RLU450240.las	6343	NAD83(2011) / UTM zone 14N
14RLU450255.las	6343	NAD83(2011) / UTM zone 14N
14RLU450270.las	6343	NAD83(2011) / UTM zone 14N
14RLU450285.las	6343	NAD83(2011) / UTM zone 14N
14RLU450300.las	6343	NAD83(2011) / UTM zone 14N

DPH-5 Report on Coordinate Reference System (Tiled Data) - continued

File	EPSG Code	Coordinate Reference System
14RLU450315.las	6343	NAD83(2011) / UTM zone 14N
14RLU450330.las	6343	NAD83(2011) / UTM zone 14N
14RLU450345.las	6343	NAD83(2011) / UTM zone 14N
14RLU450360.las	6343	NAD83(2011) / UTM zone 14N
14RLU450375.las	6343	NAD83(2011) / UTM zone 14N
14RLU450390.las	6343	NAD83(2011) / UTM zone 14N
14RLU450405.las	6343	NAD83(2011) / UTM zone 14N
14RLU450420.las	6343	NAD83(2011) / UTM zone 14N
14RLU450435.las	6343	NAD83(2011) / UTM zone 14N
14RLU450450.las	6343	NAD83(2011) / UTM zone 14N
14RLU450465.las	6343	NAD83(2011) / UTM zone 14N
14RLU450480.las	6343	NAD83(2011) / UTM zone 14N
14RLU450495.las	6343	NAD83(2011) / UTM zone 14N
14RLU450510.las	6343	NAD83(2011) / UTM zone 14N
14RLU450525.las	6343	NAD83(2011) / UTM zone 14N
14RLU450540.las	6343	NAD83(2011) / UTM zone 14N
14RLU450555.las	6343	NAD83(2011) / UTM zone 14N
14RLU450570.las	6343	NAD83(2011) / UTM zone 14N
14RLU450585.las	6343	NAD83(2011) / UTM zone 14N
14RLU450600.las	6343	NAD83(2011) / UTM zone 14N
14RLU450615.las	6343	NAD83(2011) / UTM zone 14N
14RLU450630.las	6343	NAD83(2011) / UTM zone 14N
14RLU450645.las	6343	NAD83(2011) / UTM zone 14N
14RLU465015.las	6343	NAD83(2011) / UTM zone 14N
14RLU465030.las	6343	NAD83(2011) / UTM zone 14N
14RLU465045.las	6343	NAD83(2011) / UTM zone 14N
14RLU465060.las	6343	NAD83(2011) / UTM zone 14N
14RLU465075.las	6343	NAD83(2011) / UTM zone 14N
14RLU465090.las	6343	NAD83(2011) / UTM zone 14N
14RLU465105.las	6343	NAD83(2011) / UTM zone 14N
14RLU465120.las	6343	NAD83(2011) / UTM zone 14N
14RLU465135.las	6343	NAD83(2011) / UTM zone 14N

DPH-5 Report on Coordinate Reference System (Tiled Data)

- continued

File	EPSG Code	Coordinate Reference System
14RLU465150.las	6343	NAD83(2011) / UTM zone 14N
14RLU465165.las	6343	NAD83(2011) / UTM zone 14N
14RLU465180.las	6343	NAD83(2011) / UTM zone 14N
14RLU465195.las	6343	NAD83(2011) / UTM zone 14N
14RLU465210.las	6343	NAD83(2011) / UTM zone 14N
14RLU465225.las	6343	NAD83(2011) / UTM zone 14N
14RLU465240.las	6343	NAD83(2011) / UTM zone 14N
14RLU465255.las	6343	NAD83(2011) / UTM zone 14N
14RLU465270.las	6343	NAD83(2011) / UTM zone 14N
14RLU465285.las	6343	NAD83(2011) / UTM zone 14N
14RLU465300.las	6343	NAD83(2011) / UTM zone 14N
14RLU465315.las	6343	NAD83(2011) / UTM zone 14N
14RLU465330.las	6343	NAD83(2011) / UTM zone 14N
14RLU465345.las	6343	NAD83(2011) / UTM zone 14N
14RLU465360.las	6343	NAD83(2011) / UTM zone 14N
14RLU465375.las	6343	NAD83(2011) / UTM zone 14N
14RLU465390.las	6343	NAD83(2011) / UTM zone 14N
14RLU465405.las	6343	NAD83(2011) / UTM zone 14N
14RLU465420.las	6343	NAD83(2011) / UTM zone 14N
14RLU465435.las	6343	NAD83(2011) / UTM zone 14N
14RLU465450.las	6343	NAD83(2011) / UTM zone 14N
14RLU465465.las	6343	NAD83(2011) / UTM zone 14N
14RLU465480.las	6343	NAD83(2011) / UTM zone 14N
14RLU465495.las	6343	NAD83(2011) / UTM zone 14N
14RLU465510.las	6343	NAD83(2011) / UTM zone 14N
14RLU465525.las	6343	NAD83(2011) / UTM zone 14N
14RLU465540.las	6343	NAD83(2011) / UTM zone 14N
14RLU465555.las	6343	NAD83(2011) / UTM zone 14N
14RLU465570.las	6343	NAD83(2011) / UTM zone 14N
14RLU465585.las	6343	NAD83(2011) / UTM zone 14N
14RLU465600.las	6343	NAD83(2011) / UTM zone 14N
14RLU465615.las	6343	NAD83(2011) / UTM zone 14N

DPH-5 Report on Coordinate Reference System (Tiled Data)

- continued

File	EPSG Code	Coordinate Reference System
14RLU465630.las	6343	NAD83(2011) / UTM zone 14N
14RLU465645.las	6343	NAD83(2011) / UTM zone 14N
14RLU480015.las	6343	NAD83(2011) / UTM zone 14N
14RLU480030.las	6343	NAD83(2011) / UTM zone 14N
14RLU480045.las	6343	NAD83(2011) / UTM zone 14N
14RLU480060.las	6343	NAD83(2011) / UTM zone 14N
14RLU480075.las	6343	NAD83(2011) / UTM zone 14N
14RLU480090.las	6343	NAD83(2011) / UTM zone 14N
14RLU480105.las	6343	NAD83(2011) / UTM zone 14N
14RLU480120.las	6343	NAD83(2011) / UTM zone 14N
14RLU480135.las	6343	NAD83(2011) / UTM zone 14N
14RLU480150.las	6343	NAD83(2011) / UTM zone 14N
14RLU480165.las	6343	NAD83(2011) / UTM zone 14N
14RLU480180.las	6343	NAD83(2011) / UTM zone 14N
14RLU480195.las	6343	NAD83(2011) / UTM zone 14N
14RLU480210.las	6343	NAD83(2011) / UTM zone 14N
14RLU480225.las	6343	NAD83(2011) / UTM zone 14N
14RLU480240.las	6343	NAD83(2011) / UTM zone 14N
14RLU480255.las	6343	NAD83(2011) / UTM zone 14N
14RLU480270.las	6343	NAD83(2011) / UTM zone 14N
14RLU480285.las	6343	NAD83(2011) / UTM zone 14N
14RLU480300.las	6343	NAD83(2011) / UTM zone 14N
14RLU480315.las	6343	NAD83(2011) / UTM zone 14N
14RLU480330.las	6343	NAD83(2011) / UTM zone 14N
14RLU480345.las	6343	NAD83(2011) / UTM zone 14N
14RLU480360.las	6343	NAD83(2011) / UTM zone 14N
14RLU480375.las	6343	NAD83(2011) / UTM zone 14N
14RLU480390.las	6343	NAD83(2011) / UTM zone 14N
14RLU480405.las	6343	NAD83(2011) / UTM zone 14N
14RLU480420.las	6343	NAD83(2011) / UTM zone 14N
14RLU480435.las	6343	NAD83(2011) / UTM zone 14N
14RLU480450.las	6343	NAD83(2011) / UTM zone 14N

DPH-5 Report on Coordinate Reference System (Tiled Data)

- continued

File	EPSG Code	Coordinate Reference System
14RLU480465.las	6343	NAD83(2011) / UTM zone 14N
14RLU480480.las	6343	NAD83(2011) / UTM zone 14N
14RLU480495.las	6343	NAD83(2011) / UTM zone 14N
14RLU480510.las	6343	NAD83(2011) / UTM zone 14N
14RLU480525.las	6343	NAD83(2011) / UTM zone 14N
14RLU480540.las	6343	NAD83(2011) / UTM zone 14N
14RLU480555.las	6343	NAD83(2011) / UTM zone 14N
14RLU480570.las	6343	NAD83(2011) / UTM zone 14N
14RLU480585.las	6343	NAD83(2011) / UTM zone 14N
14RLU480600.las	6343	NAD83(2011) / UTM zone 14N
14RLU480615.las	6343	NAD83(2011) / UTM zone 14N
14RLU480630.las	6343	NAD83(2011) / UTM zone 14N
14RLU480645.las	6343	NAD83(2011) / UTM zone 14N
14RLU495015.las	6343	NAD83(2011) / UTM zone 14N
14RLU495030.las	6343	NAD83(2011) / UTM zone 14N
14RLU495045.las	6343	NAD83(2011) / UTM zone 14N
14RLU495060.las	6343	NAD83(2011) / UTM zone 14N
14RLU495075.las	6343	NAD83(2011) / UTM zone 14N
14RLU495090.las	6343	NAD83(2011) / UTM zone 14N
14RLU495105.las	6343	NAD83(2011) / UTM zone 14N
14RLU495120.las	6343	NAD83(2011) / UTM zone 14N
14RLU495135.las	6343	NAD83(2011) / UTM zone 14N
14RLU495150.las	6343	NAD83(2011) / UTM zone 14N
14RLU495165.las	6343	NAD83(2011) / UTM zone 14N
14RLU495180.las	6343	NAD83(2011) / UTM zone 14N
14RLU495195.las	6343	NAD83(2011) / UTM zone 14N
14RLU495210.las	6343	NAD83(2011) / UTM zone 14N
14RLU495225.las	6343	NAD83(2011) / UTM zone 14N
14RLU495240.las	6343	NAD83(2011) / UTM zone 14N
14RLU495255.las	6343	NAD83(2011) / UTM zone 14N
14RLU495270.las	6343	NAD83(2011) / UTM zone 14N
14RLU495285.las	6343	NAD83(2011) / UTM zone 14N

DPH-5 Report on Coordinate Reference System (Tiled Data)

- continued

File	EPSG Code	Coordinate Reference System
14RLU495300.las	6343	NAD83(2011) / UTM zone 14N
14RLU495315.las	6343	NAD83(2011) / UTM zone 14N
14RLU495330.las	6343	NAD83(2011) / UTM zone 14N
14RLU495345.las	6343	NAD83(2011) / UTM zone 14N
14RLU495360.las	6343	NAD83(2011) / UTM zone 14N
14RLU495375.las	6343	NAD83(2011) / UTM zone 14N
14RLU495390.las	6343	NAD83(2011) / UTM zone 14N
14RLU495405.las	6343	NAD83(2011) / UTM zone 14N
14RLU495420.las	6343	NAD83(2011) / UTM zone 14N
14RLU495435.las	6343	NAD83(2011) / UTM zone 14N
14RLU495450.las	6343	NAD83(2011) / UTM zone 14N
14RLU495465.las	6343	NAD83(2011) / UTM zone 14N
14RLU495480.las	6343	NAD83(2011) / UTM zone 14N
14RLU495495.las	6343	NAD83(2011) / UTM zone 14N
14RLU495510.las	6343	NAD83(2011) / UTM zone 14N
14RLU495525.las	6343	NAD83(2011) / UTM zone 14N
14RLU495540.las	6343	NAD83(2011) / UTM zone 14N
14RLU495555.las	6343	NAD83(2011) / UTM zone 14N
14RLU495570.las	6343	NAD83(2011) / UTM zone 14N
14RLU495585.las	6343	NAD83(2011) / UTM zone 14N
14RLU495600.las	6343	NAD83(2011) / UTM zone 14N
14RLU495615.las	6343	NAD83(2011) / UTM zone 14N
14RLU495630.las	6343	NAD83(2011) / UTM zone 14N
14RLU495645.las	6343	NAD83(2011) / UTM zone 14N
14RLU510015.las	6343	NAD83(2011) / UTM zone 14N
14RLU510030.las	6343	NAD83(2011) / UTM zone 14N
14RLU510045.las	6343	NAD83(2011) / UTM zone 14N
14RLU510060.las	6343	NAD83(2011) / UTM zone 14N
14RLU510075.las	6343	NAD83(2011) / UTM zone 14N
14RLU510090.las	6343	NAD83(2011) / UTM zone 14N
14RLU510105.las	6343	NAD83(2011) / UTM zone 14N
14RLU510120.las	6343	NAD83(2011) / UTM zone 14N

DPH-5 Report on Coordinate Reference System (Tiled Data)

- continued

File	EPSG Code	Coordinate Reference System
14RLU510135.las	6343	NAD83(2011) / UTM zone 14N
14RLU510150.las	6343	NAD83(2011) / UTM zone 14N
14RLU510165.las	6343	NAD83(2011) / UTM zone 14N
14RLU510180.las	6343	NAD83(2011) / UTM zone 14N
14RLU510195.las	6343	NAD83(2011) / UTM zone 14N
14RLU510210.las	6343	NAD83(2011) / UTM zone 14N
14RLU510225.las	6343	NAD83(2011) / UTM zone 14N
14RLU510240.las	6343	NAD83(2011) / UTM zone 14N
14RLU510255.las	6343	NAD83(2011) / UTM zone 14N
14RLU510270.las	6343	NAD83(2011) / UTM zone 14N
14RLU510285.las	6343	NAD83(2011) / UTM zone 14N
14RLU510300.las	6343	NAD83(2011) / UTM zone 14N
14RLU510315.las	6343	NAD83(2011) / UTM zone 14N
14RLU510330.las	6343	NAD83(2011) / UTM zone 14N
14RLU510345.las	6343	NAD83(2011) / UTM zone 14N
14RLU510360.las	6343	NAD83(2011) / UTM zone 14N
14RLU510375.las	6343	NAD83(2011) / UTM zone 14N
14RLU510390.las	6343	NAD83(2011) / UTM zone 14N
14RLU510405.las	6343	NAD83(2011) / UTM zone 14N
14RLU510420.las	6343	NAD83(2011) / UTM zone 14N
14RLU510435.las	6343	NAD83(2011) / UTM zone 14N
14RLU510450.las	6343	NAD83(2011) / UTM zone 14N
14RLU510465.las	6343	NAD83(2011) / UTM zone 14N
14RLU510480.las	6343	NAD83(2011) / UTM zone 14N
14RLU510495.las	6343	NAD83(2011) / UTM zone 14N
14RLU510510.las	6343	NAD83(2011) / UTM zone 14N
14RLU510525.las	6343	NAD83(2011) / UTM zone 14N
14RLU510540.las	6343	NAD83(2011) / UTM zone 14N
14RLU510555.las	6343	NAD83(2011) / UTM zone 14N
14RLU510570.las	6343	NAD83(2011) / UTM zone 14N
14RLU510585.las	6343	NAD83(2011) / UTM zone 14N
14RLU510600.las	6343	NAD83(2011) / UTM zone 14N

DPH-5 Report on Coordinate Reference System (Tiled Data)

- continued

File	EPSG Code	Coordinate Reference System
14RLU510615.las	6343	NAD83(2011) / UTM zone 14N
14RLU510630.las	6343	NAD83(2011) / UTM zone 14N
14RLU510645.las	6343	NAD83(2011) / UTM zone 14N
14RLU525015.las	6343	NAD83(2011) / UTM zone 14N
14RLU525030.las	6343	NAD83(2011) / UTM zone 14N
14RLU525045.las	6343	NAD83(2011) / UTM zone 14N
14RLU525060.las	6343	NAD83(2011) / UTM zone 14N
14RLU525075.las	6343	NAD83(2011) / UTM zone 14N
14RLU525090.las	6343	NAD83(2011) / UTM zone 14N
14RLU525105.las	6343	NAD83(2011) / UTM zone 14N
14RLU525120.las	6343	NAD83(2011) / UTM zone 14N
14RLU525135.las	6343	NAD83(2011) / UTM zone 14N
14RLU525150.las	6343	NAD83(2011) / UTM zone 14N
14RLU525165.las	6343	NAD83(2011) / UTM zone 14N
14RLU525180.las	6343	NAD83(2011) / UTM zone 14N
14RLU525195.las	6343	NAD83(2011) / UTM zone 14N
14RLU525210.las	6343	NAD83(2011) / UTM zone 14N
14RLU525225.las	6343	NAD83(2011) / UTM zone 14N
14RLU525240.las	6343	NAD83(2011) / UTM zone 14N
14RLU525255.las	6343	NAD83(2011) / UTM zone 14N
14RLU525270.las	6343	NAD83(2011) / UTM zone 14N
14RLU525285.las	6343	NAD83(2011) / UTM zone 14N
14RLU525300.las	6343	NAD83(2011) / UTM zone 14N
14RLU525315.las	6343	NAD83(2011) / UTM zone 14N
14RLU525330.las	6343	NAD83(2011) / UTM zone 14N
14RLU525345.las	6343	NAD83(2011) / UTM zone 14N
14RLU525360.las	6343	NAD83(2011) / UTM zone 14N
14RLU525375.las	6343	NAD83(2011) / UTM zone 14N
14RLU525390.las	6343	NAD83(2011) / UTM zone 14N
14RLU525405.las	6343	NAD83(2011) / UTM zone 14N
14RLU525420.las	6343	NAD83(2011) / UTM zone 14N
14RLU525435.las	6343	NAD83(2011) / UTM zone 14N

DPH-5 Report on Coordinate Reference System (Tiled Data)

- continued

File	EPSG Code	Coordinate Reference System
14RLU525450.las	6343	NAD83(2011) / UTM zone 14N
14RLU525465.las	6343	NAD83(2011) / UTM zone 14N
14RLU525480.las	6343	NAD83(2011) / UTM zone 14N
14RLU525495.las	6343	NAD83(2011) / UTM zone 14N
14RLU525510.las	6343	NAD83(2011) / UTM zone 14N
14RLU525525.las	6343	NAD83(2011) / UTM zone 14N
14RLU525540.las	6343	NAD83(2011) / UTM zone 14N
14RLU525555.las	6343	NAD83(2011) / UTM zone 14N
14RLU525570.las	6343	NAD83(2011) / UTM zone 14N
14RLU525585.las	6343	NAD83(2011) / UTM zone 14N
14RLU525600.las	6343	NAD83(2011) / UTM zone 14N
14RLU525615.las	6343	NAD83(2011) / UTM zone 14N
14RLU525630.las	6343	NAD83(2011) / UTM zone 14N
14RLU525645.las	6343	NAD83(2011) / UTM zone 14N
14RLU540015.las	6343	NAD83(2011) / UTM zone 14N
14RLU540030.las	6343	NAD83(2011) / UTM zone 14N
14RLU540045.las	6343	NAD83(2011) / UTM zone 14N
14RLU540060.las	6343	NAD83(2011) / UTM zone 14N
14RLU540075.las	6343	NAD83(2011) / UTM zone 14N
14RLU540090.las	6343	NAD83(2011) / UTM zone 14N
14RLU540105.las	6343	NAD83(2011) / UTM zone 14N
14RLU540120.las	6343	NAD83(2011) / UTM zone 14N
14RLU540135.las	6343	NAD83(2011) / UTM zone 14N
14RLU540150.las	6343	NAD83(2011) / UTM zone 14N
14RLU540165.las	6343	NAD83(2011) / UTM zone 14N
14RLU540180.las	6343	NAD83(2011) / UTM zone 14N
14RLU540195.las	6343	NAD83(2011) / UTM zone 14N
14RLU540210.las	6343	NAD83(2011) / UTM zone 14N
14RLU540225.las	6343	NAD83(2011) / UTM zone 14N
14RLU540240.las	6343	NAD83(2011) / UTM zone 14N
14RLU540255.las	6343	NAD83(2011) / UTM zone 14N
14RLU540270.las	6343	NAD83(2011) / UTM zone 14N

DPH-5 Report on Coordinate Reference System (Tiled Data)

- continued

File	EPSG Code	Coordinate Reference System
14RLU540285.las	6343	NAD83(2011) / UTM zone 14N
14RLU540300.las	6343	NAD83(2011) / UTM zone 14N
14RLU540315.las	6343	NAD83(2011) / UTM zone 14N
14RLU540330.las	6343	NAD83(2011) / UTM zone 14N
14RLU540345.las	6343	NAD83(2011) / UTM zone 14N
14RLU540360.las	6343	NAD83(2011) / UTM zone 14N
14RLU540375.las	6343	NAD83(2011) / UTM zone 14N
14RLU540390.las	6343	NAD83(2011) / UTM zone 14N
14RLU540405.las	6343	NAD83(2011) / UTM zone 14N
14RLU540420.las	6343	NAD83(2011) / UTM zone 14N
14RLU540435.las	6343	NAD83(2011) / UTM zone 14N
14RLU540450.las	6343	NAD83(2011) / UTM zone 14N
14RLU540465.las	6343	NAD83(2011) / UTM zone 14N
14RLU540480.las	6343	NAD83(2011) / UTM zone 14N
14RLU540495.las	6343	NAD83(2011) / UTM zone 14N
14RLU540510.las	6343	NAD83(2011) / UTM zone 14N
14RLU540525.las	6343	NAD83(2011) / UTM zone 14N
14RLU540540.las	6343	NAD83(2011) / UTM zone 14N
14RLU540555.las	6343	NAD83(2011) / UTM zone 14N
14RLU540570.las	6343	NAD83(2011) / UTM zone 14N
14RLU540585.las	6343	NAD83(2011) / UTM zone 14N
14RLU540600.las	6343	NAD83(2011) / UTM zone 14N
14RLU540615.las	6343	NAD83(2011) / UTM zone 14N
14RLU540630.las	6343	NAD83(2011) / UTM zone 14N
14RLU540645.las	6343	NAD83(2011) / UTM zone 14N
14RLU555015.las	6343	NAD83(2011) / UTM zone 14N
14RLU555030.las	6343	NAD83(2011) / UTM zone 14N
14RLU555045.las	6343	NAD83(2011) / UTM zone 14N
14RLU555060.las	6343	NAD83(2011) / UTM zone 14N
14RLU555075.las	6343	NAD83(2011) / UTM zone 14N
14RLU555090.las	6343	NAD83(2011) / UTM zone 14N
14RLU555105.las	6343	NAD83(2011) / UTM zone 14N

DPH-5 Report on Coordinate Reference System (Tiled Data)

- continued

File	EPSG Code	Coordinate Reference System
14RLU555120.las	6343	NAD83(2011) / UTM zone 14N
14RLU555135.las	6343	NAD83(2011) / UTM zone 14N
14RLU555150.las	6343	NAD83(2011) / UTM zone 14N
14RLU555165.las	6343	NAD83(2011) / UTM zone 14N
14RLU555180.las	6343	NAD83(2011) / UTM zone 14N
14RLU555195.las	6343	NAD83(2011) / UTM zone 14N
14RLU555210.las	6343	NAD83(2011) / UTM zone 14N
14RLU555225.las	6343	NAD83(2011) / UTM zone 14N
14RLU555240.las	6343	NAD83(2011) / UTM zone 14N
14RLU555255.las	6343	NAD83(2011) / UTM zone 14N
14RLU555270.las	6343	NAD83(2011) / UTM zone 14N
14RLU555285.las	6343	NAD83(2011) / UTM zone 14N
14RLU555300.las	6343	NAD83(2011) / UTM zone 14N
14RLU555315.las	6343	NAD83(2011) / UTM zone 14N
14RLU555330.las	6343	NAD83(2011) / UTM zone 14N
14RLU555345.las	6343	NAD83(2011) / UTM zone 14N
14RLU555360.las	6343	NAD83(2011) / UTM zone 14N
14RLU555375.las	6343	NAD83(2011) / UTM zone 14N
14RLU555390.las	6343	NAD83(2011) / UTM zone 14N
14RLU555405.las	6343	NAD83(2011) / UTM zone 14N
14RLU555420.las	6343	NAD83(2011) / UTM zone 14N
14RLU555435.las	6343	NAD83(2011) / UTM zone 14N
14RLU555450.las	6343	NAD83(2011) / UTM zone 14N
14RLU555465.las	6343	NAD83(2011) / UTM zone 14N
14RLU555480.las	6343	NAD83(2011) / UTM zone 14N
14RLU555495.las	6343	NAD83(2011) / UTM zone 14N
14RLU555510.las	6343	NAD83(2011) / UTM zone 14N
14RLU555525.las	6343	NAD83(2011) / UTM zone 14N
14RLU555540.las	6343	NAD83(2011) / UTM zone 14N
14RLU555555.las	6343	NAD83(2011) / UTM zone 14N
14RLU555570.las	6343	NAD83(2011) / UTM zone 14N
14RLU555585.las	6343	NAD83(2011) / UTM zone 14N

DPH-5 Report on Coordinate Reference System (Tiled Data)

- continued

File	EPSG Code	Coordinate Reference System
14RLU555600.las	6343	NAD83(2011) / UTM zone 14N
14RLU555615.las	6343	NAD83(2011) / UTM zone 14N
14RLU555630.las	6343	NAD83(2011) / UTM zone 14N
14RLU555645.las	6343	NAD83(2011) / UTM zone 14N
14RLU570015.las	6343	NAD83(2011) / UTM zone 14N
14RLU570030.las	6343	NAD83(2011) / UTM zone 14N
14RLU570045.las	6343	NAD83(2011) / UTM zone 14N
14RLU570060.las	6343	NAD83(2011) / UTM zone 14N
14RLU570075.las	6343	NAD83(2011) / UTM zone 14N
14RLU570090.las	6343	NAD83(2011) / UTM zone 14N
14RLU570105.las	6343	NAD83(2011) / UTM zone 14N
14RLU570120.las	6343	NAD83(2011) / UTM zone 14N
14RLU570135.las	6343	NAD83(2011) / UTM zone 14N
14RLU570150.las	6343	NAD83(2011) / UTM zone 14N
14RLU570165.las	6343	NAD83(2011) / UTM zone 14N
14RLU570180.las	6343	NAD83(2011) / UTM zone 14N
14RLU570195.las	6343	NAD83(2011) / UTM zone 14N
14RLU570210.las	6343	NAD83(2011) / UTM zone 14N
14RLU570225.las	6343	NAD83(2011) / UTM zone 14N
14RLU570240.las	6343	NAD83(2011) / UTM zone 14N
14RLU570255.las	6343	NAD83(2011) / UTM zone 14N
14RLU570270.las	6343	NAD83(2011) / UTM zone 14N
14RLU570285.las	6343	NAD83(2011) / UTM zone 14N
14RLU570300.las	6343	NAD83(2011) / UTM zone 14N
14RLU570315.las	6343	NAD83(2011) / UTM zone 14N
14RLU570330.las	6343	NAD83(2011) / UTM zone 14N
14RLU570345.las	6343	NAD83(2011) / UTM zone 14N
14RLU570360.las	6343	NAD83(2011) / UTM zone 14N
14RLU570375.las	6343	NAD83(2011) / UTM zone 14N
14RLU570390.las	6343	NAD83(2011) / UTM zone 14N
14RLU570405.las	6343	NAD83(2011) / UTM zone 14N
14RLU570420.las	6343	NAD83(2011) / UTM zone 14N

DPH-5 Report on Coordinate Reference System (Tiled Data)

- continued

File	EPSG Code	Coordinate Reference System
14RLU570435.las	6343	NAD83(2011) / UTM zone 14N
14RLU570450.las	6343	NAD83(2011) / UTM zone 14N
14RLU570465.las	6343	NAD83(2011) / UTM zone 14N
14RLU570480.las	6343	NAD83(2011) / UTM zone 14N
14RLU570495.las	6343	NAD83(2011) / UTM zone 14N
14RLU570510.las	6343	NAD83(2011) / UTM zone 14N
14RLU570525.las	6343	NAD83(2011) / UTM zone 14N
14RLU570540.las	6343	NAD83(2011) / UTM zone 14N
14RLU570555.las	6343	NAD83(2011) / UTM zone 14N
14RLU570570.las	6343	NAD83(2011) / UTM zone 14N
14RLU570585.las	6343	NAD83(2011) / UTM zone 14N
14RLU570600.las	6343	NAD83(2011) / UTM zone 14N
14RLU570615.las	6343	NAD83(2011) / UTM zone 14N
14RLU570630.las	6343	NAD83(2011) / UTM zone 14N
14RLU570645.las	6343	NAD83(2011) / UTM zone 14N
14RLU585015.las	6343	NAD83(2011) / UTM zone 14N
14RLU585030.las	6343	NAD83(2011) / UTM zone 14N
14RLU585045.las	6343	NAD83(2011) / UTM zone 14N
14RLU585060.las	6343	NAD83(2011) / UTM zone 14N
14RLU585075.las	6343	NAD83(2011) / UTM zone 14N
14RLU585090.las	6343	NAD83(2011) / UTM zone 14N
14RLU585105.las	6343	NAD83(2011) / UTM zone 14N
14RLU585120.las	6343	NAD83(2011) / UTM zone 14N
14RLU585135.las	6343	NAD83(2011) / UTM zone 14N
14RLU585150.las	6343	NAD83(2011) / UTM zone 14N
14RLU585165.las	6343	NAD83(2011) / UTM zone 14N
14RLU585180.las	6343	NAD83(2011) / UTM zone 14N
14RLU585195.las	6343	NAD83(2011) / UTM zone 14N
14RLU585210.las	6343	NAD83(2011) / UTM zone 14N
14RLU585225.las	6343	NAD83(2011) / UTM zone 14N
14RLU585240.las	6343	NAD83(2011) / UTM zone 14N
14RLU585255.las	6343	NAD83(2011) / UTM zone 14N

DPH-5 Report on Coordinate Reference System (Tiled Data)

- continued

File	EPSG Code	Coordinate Reference System
14RLU585270.las	6343	NAD83(2011) / UTM zone 14N
14RLU585285.las	6343	NAD83(2011) / UTM zone 14N
14RLU585300.las	6343	NAD83(2011) / UTM zone 14N
14RLU585315.las	6343	NAD83(2011) / UTM zone 14N
14RLU585330.las	6343	NAD83(2011) / UTM zone 14N
14RLU585345.las	6343	NAD83(2011) / UTM zone 14N
14RLU585360.las	6343	NAD83(2011) / UTM zone 14N
14RLU585375.las	6343	NAD83(2011) / UTM zone 14N
14RLU585390.las	6343	NAD83(2011) / UTM zone 14N
14RLU585405.las	6343	NAD83(2011) / UTM zone 14N
14RLU585420.las	6343	NAD83(2011) / UTM zone 14N
14RLU585435.las	6343	NAD83(2011) / UTM zone 14N
14RLU585450.las	6343	NAD83(2011) / UTM zone 14N
14RLU585465.las	6343	NAD83(2011) / UTM zone 14N
14RLU585480.las	6343	NAD83(2011) / UTM zone 14N
14RLU585495.las	6343	NAD83(2011) / UTM zone 14N
14RLU585510.las	6343	NAD83(2011) / UTM zone 14N
14RLU585525.las	6343	NAD83(2011) / UTM zone 14N
14RLU585540.las	6343	NAD83(2011) / UTM zone 14N
14RLU585555.las	6343	NAD83(2011) / UTM zone 14N
14RLU585570.las	6343	NAD83(2011) / UTM zone 14N
14RLU585585.las	6343	NAD83(2011) / UTM zone 14N
14RLU585600.las	6343	NAD83(2011) / UTM zone 14N
14RLU585615.las	6343	NAD83(2011) / UTM zone 14N
14RLU585630.las	6343	NAD83(2011) / UTM zone 14N
14RLU585645.las	6343	NAD83(2011) / UTM zone 14N
14RLU600015.las	6343	NAD83(2011) / UTM zone 14N
14RLU600030.las	6343	NAD83(2011) / UTM zone 14N
14RLU600045.las	6343	NAD83(2011) / UTM zone 14N
14RLU600060.las	6343	NAD83(2011) / UTM zone 14N
14RLU600075.las	6343	NAD83(2011) / UTM zone 14N
14RLU600090.las	6343	NAD83(2011) / UTM zone 14N

DPH-5 Report on Coordinate Reference System (Tiled Data)

- continued

File	EPSG Code	Coordinate Reference System
14RLU600105.las	6343	NAD83(2011) / UTM zone 14N
14RLU600120.las	6343	NAD83(2011) / UTM zone 14N
14RLU600135.las	6343	NAD83(2011) / UTM zone 14N
14RLU600150.las	6343	NAD83(2011) / UTM zone 14N
14RLU600165.las	6343	NAD83(2011) / UTM zone 14N
14RLU600180.las	6343	NAD83(2011) / UTM zone 14N
14RLU600195.las	6343	NAD83(2011) / UTM zone 14N
14RLU600210.las	6343	NAD83(2011) / UTM zone 14N
14RLU600225.las	6343	NAD83(2011) / UTM zone 14N
14RLU600240.las	6343	NAD83(2011) / UTM zone 14N
14RLU600255.las	6343	NAD83(2011) / UTM zone 14N
14RLU600270.las	6343	NAD83(2011) / UTM zone 14N
14RLU600285.las	6343	NAD83(2011) / UTM zone 14N
14RLU600300.las	6343	NAD83(2011) / UTM zone 14N
14RLU600315.las	6343	NAD83(2011) / UTM zone 14N
14RLU600330.las	6343	NAD83(2011) / UTM zone 14N
14RLU600345.las	6343	NAD83(2011) / UTM zone 14N
14RLU600360.las	6343	NAD83(2011) / UTM zone 14N
14RLU600375.las	6343	NAD83(2011) / UTM zone 14N
14RLU600390.las	6343	NAD83(2011) / UTM zone 14N
14RLU600405.las	6343	NAD83(2011) / UTM zone 14N
14RLU600420.las	6343	NAD83(2011) / UTM zone 14N
14RLU600435.las	6343	NAD83(2011) / UTM zone 14N
14RLU600450.las	6343	NAD83(2011) / UTM zone 14N
14RLU600465.las	6343	NAD83(2011) / UTM zone 14N
14RLU600480.las	6343	NAD83(2011) / UTM zone 14N
14RLU600495.las	6343	NAD83(2011) / UTM zone 14N
14RLU600510.las	6343	NAD83(2011) / UTM zone 14N
14RLU600525.las	6343	NAD83(2011) / UTM zone 14N
14RLU600540.las	6343	NAD83(2011) / UTM zone 14N
14RLU600555.las	6343	NAD83(2011) / UTM zone 14N
14RLU600570.las	6343	NAD83(2011) / UTM zone 14N

DPH-5 Report on Coordinate Reference System (Tiled Data)

- continued

File	EPSG Code	Coordinate Reference System
14RLU600585.las	6343	NAD83(2011) / UTM zone 14N
14RLU600600.las	6343	NAD83(2011) / UTM zone 14N
14RLU600615.las	6343	NAD83(2011) / UTM zone 14N
14RLU600630.las	6343	NAD83(2011) / UTM zone 14N
14RLU600645.las	6343	NAD83(2011) / UTM zone 14N
14RLU615015.las	6343	NAD83(2011) / UTM zone 14N
14RLU615030.las	6343	NAD83(2011) / UTM zone 14N
14RLU615045.las	6343	NAD83(2011) / UTM zone 14N
14RLU615060.las	6343	NAD83(2011) / UTM zone 14N
14RLU615075.las	6343	NAD83(2011) / UTM zone 14N
14RLU615090.las	6343	NAD83(2011) / UTM zone 14N
14RLU615105.las	6343	NAD83(2011) / UTM zone 14N
14RLU615120.las	6343	NAD83(2011) / UTM zone 14N
14RLU615135.las	6343	NAD83(2011) / UTM zone 14N
14RLU615150.las	6343	NAD83(2011) / UTM zone 14N
14RLU615165.las	6343	NAD83(2011) / UTM zone 14N
14RLU615180.las	6343	NAD83(2011) / UTM zone 14N
14RLU615195.las	6343	NAD83(2011) / UTM zone 14N
14RLU615210.las	6343	NAD83(2011) / UTM zone 14N
14RLU615225.las	6343	NAD83(2011) / UTM zone 14N
14RLU615240.las	6343	NAD83(2011) / UTM zone 14N
14RLU615255.las	6343	NAD83(2011) / UTM zone 14N
14RLU615270.las	6343	NAD83(2011) / UTM zone 14N
14RLU615285.las	6343	NAD83(2011) / UTM zone 14N
14RLU615300.las	6343	NAD83(2011) / UTM zone 14N
14RLU615315.las	6343	NAD83(2011) / UTM zone 14N
14RLU615330.las	6343	NAD83(2011) / UTM zone 14N
14RLU615345.las	6343	NAD83(2011) / UTM zone 14N
14RLU615360.las	6343	NAD83(2011) / UTM zone 14N
14RLU615375.las	6343	NAD83(2011) / UTM zone 14N
14RLU615390.las	6343	NAD83(2011) / UTM zone 14N
14RLU615405.las	6343	NAD83(2011) / UTM zone 14N

DPH-5 Report on Coordinate Reference System (Tiled Data)

- continued

File	EPSG Code	Coordinate Reference System
14RLU615420.las	6343	NAD83(2011) / UTM zone 14N
14RLU615435.las	6343	NAD83(2011) / UTM zone 14N
14RLU615450.las	6343	NAD83(2011) / UTM zone 14N
14RLU615465.las	6343	NAD83(2011) / UTM zone 14N
14RLU615480.las	6343	NAD83(2011) / UTM zone 14N
14RLU615495.las	6343	NAD83(2011) / UTM zone 14N
14RLU615510.las	6343	NAD83(2011) / UTM zone 14N
14RLU615525.las	6343	NAD83(2011) / UTM zone 14N
14RLU615540.las	6343	NAD83(2011) / UTM zone 14N
14RLU615555.las	6343	NAD83(2011) / UTM zone 14N
14RLU615570.las	6343	NAD83(2011) / UTM zone 14N
14RLU615585.las	6343	NAD83(2011) / UTM zone 14N
14RLU615600.las	6343	NAD83(2011) / UTM zone 14N
14RLU615615.las	6343	NAD83(2011) / UTM zone 14N
14RLU615630.las	6343	NAD83(2011) / UTM zone 14N
14RLU615645.las	6343	NAD83(2011) / UTM zone 14N
14RLU630015.las	6343	NAD83(2011) / UTM zone 14N
14RLU630030.las	6343	NAD83(2011) / UTM zone 14N
14RLU630045.las	6343	NAD83(2011) / UTM zone 14N
14RLU630060.las	6343	NAD83(2011) / UTM zone 14N
14RLU630075.las	6343	NAD83(2011) / UTM zone 14N
14RLU630090.las	6343	NAD83(2011) / UTM zone 14N
14RLU630105.las	6343	NAD83(2011) / UTM zone 14N
14RLU630120.las	6343	NAD83(2011) / UTM zone 14N
14RLU630135.las	6343	NAD83(2011) / UTM zone 14N
14RLU630150.las	6343	NAD83(2011) / UTM zone 14N
14RLU630165.las	6343	NAD83(2011) / UTM zone 14N
14RLU630180.las	6343	NAD83(2011) / UTM zone 14N
14RLU630195.las	6343	NAD83(2011) / UTM zone 14N
14RLU630210.las	6343	NAD83(2011) / UTM zone 14N
14RLU630225.las	6343	NAD83(2011) / UTM zone 14N
14RLU630240.las	6343	NAD83(2011) / UTM zone 14N

DPH-5 Report on Coordinate Reference System (Tiled Data)

- continued

File	EPSG Code	Coordinate Reference System
14RLU630255.las	6343	NAD83(2011) / UTM zone 14N
14RLU630270.las	6343	NAD83(2011) / UTM zone 14N
14RLU630285.las	6343	NAD83(2011) / UTM zone 14N
14RLU630300.las	6343	NAD83(2011) / UTM zone 14N
14RLU630315.las	6343	NAD83(2011) / UTM zone 14N
14RLU630330.las	6343	NAD83(2011) / UTM zone 14N
14RLU630345.las	6343	NAD83(2011) / UTM zone 14N
14RLU630360.las	6343	NAD83(2011) / UTM zone 14N
14RLU630375.las	6343	NAD83(2011) / UTM zone 14N
14RLU630390.las	6343	NAD83(2011) / UTM zone 14N
14RLU630405.las	6343	NAD83(2011) / UTM zone 14N
14RLU630420.las	6343	NAD83(2011) / UTM zone 14N
14RLU630435.las	6343	NAD83(2011) / UTM zone 14N
14RLU630450.las	6343	NAD83(2011) / UTM zone 14N
14RLU630465.las	6343	NAD83(2011) / UTM zone 14N
14RLU630480.las	6343	NAD83(2011) / UTM zone 14N
14RLU630495.las	6343	NAD83(2011) / UTM zone 14N
14RLU630510.las	6343	NAD83(2011) / UTM zone 14N
14RLU630525.las	6343	NAD83(2011) / UTM zone 14N
14RLU630540.las	6343	NAD83(2011) / UTM zone 14N
14RLU630555.las	6343	NAD83(2011) / UTM zone 14N
14RLU630570.las	6343	NAD83(2011) / UTM zone 14N
14RLU630585.las	6343	NAD83(2011) / UTM zone 14N
14RLU630600.las	6343	NAD83(2011) / UTM zone 14N
14RLU630615.las	6343	NAD83(2011) / UTM zone 14N
14RLU630630.las	6343	NAD83(2011) / UTM zone 14N
14RLU630645.las	6343	NAD83(2011) / UTM zone 14N
14RLU645015.las	6343	NAD83(2011) / UTM zone 14N
14RLU645030.las	6343	NAD83(2011) / UTM zone 14N
14RLU645045.las	6343	NAD83(2011) / UTM zone 14N
14RLU645060.las	6343	NAD83(2011) / UTM zone 14N
14RLU645075.las	6343	NAD83(2011) / UTM zone 14N

DPH-5 Report on Coordinate Reference System (Tiled Data) - continued

File	EPSG Code	Coordinate Reference System
14RLU645090.las	6343	NAD83(2011) / UTM zone 14N
14RLU645105.las	6343	NAD83(2011) / UTM zone 14N
14RLU645120.las	6343	NAD83(2011) / UTM zone 14N
14RLU645135.las	6343	NAD83(2011) / UTM zone 14N
14RLU645150.las	6343	NAD83(2011) / UTM zone 14N
14RLU645165.las	6343	NAD83(2011) / UTM zone 14N
14RLU645180.las	6343	NAD83(2011) / UTM zone 14N
14RLU645195.las	6343	NAD83(2011) / UTM zone 14N
14RLU645210.las	6343	NAD83(2011) / UTM zone 14N
14RLU645225.las	6343	NAD83(2011) / UTM zone 14N
14RLU645240.las	6343	NAD83(2011) / UTM zone 14N
14RLU645255.las	6343	NAD83(2011) / UTM zone 14N
14RLU645270.las	6343	NAD83(2011) / UTM zone 14N
14RLU645285.las	6343	NAD83(2011) / UTM zone 14N
14RLU645300.las	6343	NAD83(2011) / UTM zone 14N
14RLU645315.las	6343	NAD83(2011) / UTM zone 14N
14RLU645330.las	6343	NAD83(2011) / UTM zone 14N
14RLU645345.las	6343	NAD83(2011) / UTM zone 14N
14RLU645360.las	6343	NAD83(2011) / UTM zone 14N
14RLU645375.las	6343	NAD83(2011) / UTM zone 14N
14RLU645390.las	6343	NAD83(2011) / UTM zone 14N
14RLU645405.las	6343	NAD83(2011) / UTM zone 14N
14RLU645420.las	6343	NAD83(2011) / UTM zone 14N
14RLU645435.las	6343	NAD83(2011) / UTM zone 14N
14RLU645450.las	6343	NAD83(2011) / UTM zone 14N
14RLU645465.las	6343	NAD83(2011) / UTM zone 14N
14RLU645480.las	6343	NAD83(2011) / UTM zone 14N
14RLU645495.las	6343	NAD83(2011) / UTM zone 14N
14RLU645510.las	6343	NAD83(2011) / UTM zone 14N
14RLU645525.las	6343	NAD83(2011) / UTM zone 14N
14RLU645540.las	6343	NAD83(2011) / UTM zone 14N
14RLU645555.las	6343	NAD83(2011) / UTM zone 14N

DPH-5 Report on Coordinate Reference System (Tiled Data)

- continued

File	EPSG Code	Coordinate Reference System
14RLU645570.las	6343	NAD83(2011) / UTM zone 14N
14RLU645585.las	6343	NAD83(2011) / UTM zone 14N
14RLU645600.las	6343	NAD83(2011) / UTM zone 14N
14RLU645615.las	6343	NAD83(2011) / UTM zone 14N
14RLU645630.las	6343	NAD83(2011) / UTM zone 14N
14RLU645645.las	6343	NAD83(2011) / UTM zone 14N
14RLU660015.las	6343	NAD83(2011) / UTM zone 14N
14RLU660030.las	6343	NAD83(2011) / UTM zone 14N
14RLU660045.las	6343	NAD83(2011) / UTM zone 14N
14RLU660060.las	6343	NAD83(2011) / UTM zone 14N
14RLU660075.las	6343	NAD83(2011) / UTM zone 14N
14RLU660090.las	6343	NAD83(2011) / UTM zone 14N
14RLU660105.las	6343	NAD83(2011) / UTM zone 14N
14RLU660120.las	6343	NAD83(2011) / UTM zone 14N
14RLU660135.las	6343	NAD83(2011) / UTM zone 14N
14RLU660150.las	6343	NAD83(2011) / UTM zone 14N
14RLU660165.las	6343	NAD83(2011) / UTM zone 14N
14RLU660180.las	6343	NAD83(2011) / UTM zone 14N
14RLU660195.las	6343	NAD83(2011) / UTM zone 14N
14RLU660210.las	6343	NAD83(2011) / UTM zone 14N
14RLU660225.las	6343	NAD83(2011) / UTM zone 14N
14RLU660240.las	6343	NAD83(2011) / UTM zone 14N
14RLU660255.las	6343	NAD83(2011) / UTM zone 14N
14RLU660270.las	6343	NAD83(2011) / UTM zone 14N
14RLU660285.las	6343	NAD83(2011) / UTM zone 14N
14RLU660300.las	6343	NAD83(2011) / UTM zone 14N
14RLU660315.las	6343	NAD83(2011) / UTM zone 14N
14RLU660330.las	6343	NAD83(2011) / UTM zone 14N
14RLU660345.las	6343	NAD83(2011) / UTM zone 14N
14RLU660360.las	6343	NAD83(2011) / UTM zone 14N
14RLU660375.las	6343	NAD83(2011) / UTM zone 14N
14RLU660390.las	6343	NAD83(2011) / UTM zone 14N

DPH-5 Report on Coordinate Reference System (Tiled Data) - continued

File	EPSG Code	Coordinate Reference System
14RLU660405.las	6343	NAD83(2011) / UTM zone 14N
14RLU660420.las	6343	NAD83(2011) / UTM zone 14N
14RLU660435.las	6343	NAD83(2011) / UTM zone 14N
14RLU660450.las	6343	NAD83(2011) / UTM zone 14N
14RLU660465.las	6343	NAD83(2011) / UTM zone 14N
14RLU660480.las	6343	NAD83(2011) / UTM zone 14N
14RLU660495.las	6343	NAD83(2011) / UTM zone 14N
14RLU660510.las	6343	NAD83(2011) / UTM zone 14N
14RLU660525.las	6343	NAD83(2011) / UTM zone 14N
14RLU660540.las	6343	NAD83(2011) / UTM zone 14N
14RLU660555.las	6343	NAD83(2011) / UTM zone 14N
14RLU660570.las	6343	NAD83(2011) / UTM zone 14N
14RLU660585.las	6343	NAD83(2011) / UTM zone 14N
14RLU660600.las	6343	NAD83(2011) / UTM zone 14N
14RLU660615.las	6343	NAD83(2011) / UTM zone 14N
14RLU660630.las	6343	NAD83(2011) / UTM zone 14N
14RLU660645.las	6343	NAD83(2011) / UTM zone 14N
14RLU675015.las	6343	NAD83(2011) / UTM zone 14N
14RLU675030.las	6343	NAD83(2011) / UTM zone 14N
14RLU675045.las	6343	NAD83(2011) / UTM zone 14N
14RLU675060.las	6343	NAD83(2011) / UTM zone 14N
14RLU675075.las	6343	NAD83(2011) / UTM zone 14N
14RLU675090.las	6343	NAD83(2011) / UTM zone 14N
14RLU675105.las	6343	NAD83(2011) / UTM zone 14N
14RLU675120.las	6343	NAD83(2011) / UTM zone 14N
14RLU675135.las	6343	NAD83(2011) / UTM zone 14N
14RLU675150.las	6343	NAD83(2011) / UTM zone 14N
14RLU675165.las	6343	NAD83(2011) / UTM zone 14N
14RLU675180.las	6343	NAD83(2011) / UTM zone 14N
14RLU675195.las	6343	NAD83(2011) / UTM zone 14N
14RLU675210.las	6343	NAD83(2011) / UTM zone 14N
14RLU675225.las	6343	NAD83(2011) / UTM zone 14N

DPH-5 Report on Coordinate Reference System (Tiled Data)

- continued

File	EPSG Code	Coordinate Reference System
14RLU675240.las	6343	NAD83(2011) / UTM zone 14N
14RLU675255.las	6343	NAD83(2011) / UTM zone 14N
14RLU675270.las	6343	NAD83(2011) / UTM zone 14N
14RLU675285.las	6343	NAD83(2011) / UTM zone 14N
14RLU675300.las	6343	NAD83(2011) / UTM zone 14N
14RLU675315.las	6343	NAD83(2011) / UTM zone 14N
14RLU675330.las	6343	NAD83(2011) / UTM zone 14N
14RLU675345.las	6343	NAD83(2011) / UTM zone 14N
14RLU675360.las	6343	NAD83(2011) / UTM zone 14N
14RLU675375.las	6343	NAD83(2011) / UTM zone 14N
14RLU675390.las	6343	NAD83(2011) / UTM zone 14N
14RLU675405.las	6343	NAD83(2011) / UTM zone 14N
14RLU675420.las	6343	NAD83(2011) / UTM zone 14N
14RLU675435.las	6343	NAD83(2011) / UTM zone 14N
14RLU675450.las	6343	NAD83(2011) / UTM zone 14N
14RLU675465.las	6343	NAD83(2011) / UTM zone 14N
14RLU675480.las	6343	NAD83(2011) / UTM zone 14N
14RLU675495.las	6343	NAD83(2011) / UTM zone 14N
14RLU675510.las	6343	NAD83(2011) / UTM zone 14N
14RLU675525.las	6343	NAD83(2011) / UTM zone 14N
14RLU675540.las	6343	NAD83(2011) / UTM zone 14N
14RLU675555.las	6343	NAD83(2011) / UTM zone 14N
14RLU675570.las	6343	NAD83(2011) / UTM zone 14N
14RLU675585.las	6343	NAD83(2011) / UTM zone 14N
14RLU675600.las	6343	NAD83(2011) / UTM zone 14N
14RLU675615.las	6343	NAD83(2011) / UTM zone 14N
14RLU675630.las	6343	NAD83(2011) / UTM zone 14N
14RLU675645.las	6343	NAD83(2011) / UTM zone 14N
14RLU690015.las	6343	NAD83(2011) / UTM zone 14N
14RLU690030.las	6343	NAD83(2011) / UTM zone 14N
14RLU690045.las	6343	NAD83(2011) / UTM zone 14N
14RLU690060.las	6343	NAD83(2011) / UTM zone 14N

DPH-5 Report on Coordinate Reference System (Tiled Data) - continued

File	EPSG Code	Coordinate Reference System
14RLU690075.las	6343	NAD83(2011) / UTM zone 14N
14RLU690090.las	6343	NAD83(2011) / UTM zone 14N
14RLU690105.las	6343	NAD83(2011) / UTM zone 14N
14RLU690120.las	6343	NAD83(2011) / UTM zone 14N
14RLU690135.las	6343	NAD83(2011) / UTM zone 14N
14RLU690150.las	6343	NAD83(2011) / UTM zone 14N
14RLU690165.las	6343	NAD83(2011) / UTM zone 14N
14RLU690180.las	6343	NAD83(2011) / UTM zone 14N
14RLU690195.las	6343	NAD83(2011) / UTM zone 14N
14RLU690210.las	6343	NAD83(2011) / UTM zone 14N
14RLU690225.las	6343	NAD83(2011) / UTM zone 14N
14RLU690240.las	6343	NAD83(2011) / UTM zone 14N
14RLU690255.las	6343	NAD83(2011) / UTM zone 14N
14RLU690270.las	6343	NAD83(2011) / UTM zone 14N
14RLU690285.las	6343	NAD83(2011) / UTM zone 14N
14RLU690300.las	6343	NAD83(2011) / UTM zone 14N
14RLU690315.las	6343	NAD83(2011) / UTM zone 14N
14RLU690330.las	6343	NAD83(2011) / UTM zone 14N
14RLU690345.las	6343	NAD83(2011) / UTM zone 14N
14RLU690360.las	6343	NAD83(2011) / UTM zone 14N
14RLU690375.las	6343	NAD83(2011) / UTM zone 14N
14RLU690390.las	6343	NAD83(2011) / UTM zone 14N
14RLU690405.las	6343	NAD83(2011) / UTM zone 14N
14RLU690420.las	6343	NAD83(2011) / UTM zone 14N
14RLU690435.las	6343	NAD83(2011) / UTM zone 14N
14RLU690450.las	6343	NAD83(2011) / UTM zone 14N
14RLU690465.las	6343	NAD83(2011) / UTM zone 14N
14RLU690480.las	6343	NAD83(2011) / UTM zone 14N
14RLU690495.las	6343	NAD83(2011) / UTM zone 14N
14RLU690510.las	6343	NAD83(2011) / UTM zone 14N
14RLU690525.las	6343	NAD83(2011) / UTM zone 14N
14RLU690540.las	6343	NAD83(2011) / UTM zone 14N

DPH-5 Report on Coordinate Reference System (Tiled Data)

- continued

File	EPSG Code	Coordinate Reference System
14RLU690555.las	6343	NAD83(2011) / UTM zone 14N
14RLU690570.las	6343	NAD83(2011) / UTM zone 14N
14RLU690585.las	6343	NAD83(2011) / UTM zone 14N
14RLU690600.las	6343	NAD83(2011) / UTM zone 14N
14RLU690615.las	6343	NAD83(2011) / UTM zone 14N
14RLU690630.las	6343	NAD83(2011) / UTM zone 14N
14RLU690645.las	6343	NAD83(2011) / UTM zone 14N
14RLU705015.las	6343	NAD83(2011) / UTM zone 14N
14RLU705030.las	6343	NAD83(2011) / UTM zone 14N
14RLU705045.las	6343	NAD83(2011) / UTM zone 14N
14RLU705060.las	6343	NAD83(2011) / UTM zone 14N
14RLU705075.las	6343	NAD83(2011) / UTM zone 14N
14RLU705090.las	6343	NAD83(2011) / UTM zone 14N
14RLU705105.las	6343	NAD83(2011) / UTM zone 14N
14RLU705120.las	6343	NAD83(2011) / UTM zone 14N
14RLU705135.las	6343	NAD83(2011) / UTM zone 14N
14RLU705150.las	6343	NAD83(2011) / UTM zone 14N
14RLU705165.las	6343	NAD83(2011) / UTM zone 14N
14RLU705180.las	6343	NAD83(2011) / UTM zone 14N
14RLU705195.las	6343	NAD83(2011) / UTM zone 14N
14RLU705210.las	6343	NAD83(2011) / UTM zone 14N
14RLU705225.las	6343	NAD83(2011) / UTM zone 14N
14RLU705240.las	6343	NAD83(2011) / UTM zone 14N
14RLU705255.las	6343	NAD83(2011) / UTM zone 14N
14RLU705270.las	6343	NAD83(2011) / UTM zone 14N
14RLU705285.las	6343	NAD83(2011) / UTM zone 14N
14RLU705300.las	6343	NAD83(2011) / UTM zone 14N
14RLU705315.las	6343	NAD83(2011) / UTM zone 14N
14RLU705330.las	6343	NAD83(2011) / UTM zone 14N
14RLU705345.las	6343	NAD83(2011) / UTM zone 14N
14RLU705360.las	6343	NAD83(2011) / UTM zone 14N
14RLU705375.las	6343	NAD83(2011) / UTM zone 14N

DPH-5 Report on Coordinate Reference System (Tiled Data)

- continued

File	EPSG Code	Coordinate Reference System
14RLU705390.las	6343	NAD83(2011) / UTM zone 14N
14RLU705405.las	6343	NAD83(2011) / UTM zone 14N
14RLU705420.las	6343	NAD83(2011) / UTM zone 14N
14RLU705435.las	6343	NAD83(2011) / UTM zone 14N
14RLU705450.las	6343	NAD83(2011) / UTM zone 14N
14RLU705465.las	6343	NAD83(2011) / UTM zone 14N
14RLU705480.las	6343	NAD83(2011) / UTM zone 14N
14RLU705495.las	6343	NAD83(2011) / UTM zone 14N
14RLU705510.las	6343	NAD83(2011) / UTM zone 14N
14RLU705525.las	6343	NAD83(2011) / UTM zone 14N
14RLU705540.las	6343	NAD83(2011) / UTM zone 14N
14RLU705555.las	6343	NAD83(2011) / UTM zone 14N
14RLU705570.las	6343	NAD83(2011) / UTM zone 14N
14RLU705585.las	6343	NAD83(2011) / UTM zone 14N
14RLU705600.las	6343	NAD83(2011) / UTM zone 14N
14RLU705615.las	6343	NAD83(2011) / UTM zone 14N
14RLU705630.las	6343	NAD83(2011) / UTM zone 14N
14RLU705645.las	6343	NAD83(2011) / UTM zone 14N
14RLU720015.las	6343	NAD83(2011) / UTM zone 14N
14RLU720030.las	6343	NAD83(2011) / UTM zone 14N
14RLU720045.las	6343	NAD83(2011) / UTM zone 14N
14RLU720060.las	6343	NAD83(2011) / UTM zone 14N
14RLU720075.las	6343	NAD83(2011) / UTM zone 14N
14RLU720090.las	6343	NAD83(2011) / UTM zone 14N
14RLU720105.las	6343	NAD83(2011) / UTM zone 14N
14RLU720120.las	6343	NAD83(2011) / UTM zone 14N
14RLU720135.las	6343	NAD83(2011) / UTM zone 14N
14RLU720150.las	6343	NAD83(2011) / UTM zone 14N
14RLU720165.las	6343	NAD83(2011) / UTM zone 14N
14RLU720180.las	6343	NAD83(2011) / UTM zone 14N
14RLU720195.las	6343	NAD83(2011) / UTM zone 14N
14RLU720210.las	6343	NAD83(2011) / UTM zone 14N

DPH-5 Report on Coordinate Reference System (Tiled Data)

- continued

File	EPSG Code	Coordinate Reference System
14RLU720225.las	6343	NAD83(2011) / UTM zone 14N
14RLU720240.las	6343	NAD83(2011) / UTM zone 14N
14RLU720255.las	6343	NAD83(2011) / UTM zone 14N
14RLU720270.las	6343	NAD83(2011) / UTM zone 14N
14RLU720285.las	6343	NAD83(2011) / UTM zone 14N
14RLU720300.las	6343	NAD83(2011) / UTM zone 14N
14RLU720315.las	6343	NAD83(2011) / UTM zone 14N
14RLU720330.las	6343	NAD83(2011) / UTM zone 14N
14RLU720345.las	6343	NAD83(2011) / UTM zone 14N
14RLU720360.las	6343	NAD83(2011) / UTM zone 14N
14RLU720375.las	6343	NAD83(2011) / UTM zone 14N
14RLU720390.las	6343	NAD83(2011) / UTM zone 14N
14RLU720405.las	6343	NAD83(2011) / UTM zone 14N
14RLU720420.las	6343	NAD83(2011) / UTM zone 14N
14RLU720435.las	6343	NAD83(2011) / UTM zone 14N
14RLU720450.las	6343	NAD83(2011) / UTM zone 14N
14RLU720465.las	6343	NAD83(2011) / UTM zone 14N
14RLU720480.las	6343	NAD83(2011) / UTM zone 14N
14RLU720495.las	6343	NAD83(2011) / UTM zone 14N
14RLU720510.las	6343	NAD83(2011) / UTM zone 14N
14RLU720525.las	6343	NAD83(2011) / UTM zone 14N
14RLU720540.las	6343	NAD83(2011) / UTM zone 14N
14RLU720555.las	6343	NAD83(2011) / UTM zone 14N
14RLU720570.las	6343	NAD83(2011) / UTM zone 14N
14RLU720585.las	6343	NAD83(2011) / UTM zone 14N
14RLU720600.las	6343	NAD83(2011) / UTM zone 14N
14RLU720615.las	6343	NAD83(2011) / UTM zone 14N
14RLU720630.las	6343	NAD83(2011) / UTM zone 14N
14RLU720645.las	6343	NAD83(2011) / UTM zone 14N
14RLU735015.las	6343	NAD83(2011) / UTM zone 14N
14RLU735030.las	6343	NAD83(2011) / UTM zone 14N
14RLU735045.las	6343	NAD83(2011) / UTM zone 14N

DPH-5 Report on Coordinate Reference System (Tiled Data)

- continued

File	EPSG Code	Coordinate Reference System
14RLU735060.las	6343	NAD83(2011) / UTM zone 14N
14RLU735075.las	6343	NAD83(2011) / UTM zone 14N
14RLU735090.las	6343	NAD83(2011) / UTM zone 14N
14RLU735105.las	6343	NAD83(2011) / UTM zone 14N
14RLU735120.las	6343	NAD83(2011) / UTM zone 14N
14RLU735135.las	6343	NAD83(2011) / UTM zone 14N
14RLU735150.las	6343	NAD83(2011) / UTM zone 14N
14RLU735165.las	6343	NAD83(2011) / UTM zone 14N
14RLU735180.las	6343	NAD83(2011) / UTM zone 14N
14RLU735195.las	6343	NAD83(2011) / UTM zone 14N
14RLU735210.las	6343	NAD83(2011) / UTM zone 14N
14RLU735225.las	6343	NAD83(2011) / UTM zone 14N
14RLU735240.las	6343	NAD83(2011) / UTM zone 14N
14RLU735255.las	6343	NAD83(2011) / UTM zone 14N
14RLU735270.las	6343	NAD83(2011) / UTM zone 14N
14RLU735285.las	6343	NAD83(2011) / UTM zone 14N
14RLU735300.las	6343	NAD83(2011) / UTM zone 14N
14RLU735315.las	6343	NAD83(2011) / UTM zone 14N
14RLU735330.las	6343	NAD83(2011) / UTM zone 14N
14RLU735345.las	6343	NAD83(2011) / UTM zone 14N
14RLU735360.las	6343	NAD83(2011) / UTM zone 14N
14RLU735375.las	6343	NAD83(2011) / UTM zone 14N
14RLU735390.las	6343	NAD83(2011) / UTM zone 14N
14RLU735405.las	6343	NAD83(2011) / UTM zone 14N
14RLU735420.las	6343	NAD83(2011) / UTM zone 14N
14RLU735435.las	6343	NAD83(2011) / UTM zone 14N
14RLU735450.las	6343	NAD83(2011) / UTM zone 14N
14RLU735465.las	6343	NAD83(2011) / UTM zone 14N
14RLU735480.las	6343	NAD83(2011) / UTM zone 14N
14RLU735495.las	6343	NAD83(2011) / UTM zone 14N
14RLU735510.las	6343	NAD83(2011) / UTM zone 14N
14RLU735525.las	6343	NAD83(2011) / UTM zone 14N

DPH-5 Report on Coordinate Reference System (Tiled Data)

- continued

File	EPSG Code	Coordinate Reference System
14RLU735540.las	6343	NAD83(2011) / UTM zone 14N
14RLU735555.las	6343	NAD83(2011) / UTM zone 14N
14RLU735570.las	6343	NAD83(2011) / UTM zone 14N
14RLU735585.las	6343	NAD83(2011) / UTM zone 14N
14RLU735600.las	6343	NAD83(2011) / UTM zone 14N
14RLU735615.las	6343	NAD83(2011) / UTM zone 14N
14RLU735630.las	6343	NAD83(2011) / UTM zone 14N
14RLU735645.las	6343	NAD83(2011) / UTM zone 14N
14RLU750015.las	6343	NAD83(2011) / UTM zone 14N
14RLU750030.las	6343	NAD83(2011) / UTM zone 14N
14RLU750045.las	6343	NAD83(2011) / UTM zone 14N
14RLU750060.las	6343	NAD83(2011) / UTM zone 14N
14RLU750075.las	6343	NAD83(2011) / UTM zone 14N
14RLU750090.las	6343	NAD83(2011) / UTM zone 14N
14RLU750105.las	6343	NAD83(2011) / UTM zone 14N
14RLU750120.las	6343	NAD83(2011) / UTM zone 14N
14RLU750135.las	6343	NAD83(2011) / UTM zone 14N
14RLU750150.las	6343	NAD83(2011) / UTM zone 14N
14RLU750165.las	6343	NAD83(2011) / UTM zone 14N
14RLU750180.las	6343	NAD83(2011) / UTM zone 14N
14RLU750195.las	6343	NAD83(2011) / UTM zone 14N
14RLU750210.las	6343	NAD83(2011) / UTM zone 14N
14RLU750225.las	6343	NAD83(2011) / UTM zone 14N
14RLU750240.las	6343	NAD83(2011) / UTM zone 14N
14RLU750255.las	6343	NAD83(2011) / UTM zone 14N
14RLU750270.las	6343	NAD83(2011) / UTM zone 14N
14RLU750285.las	6343	NAD83(2011) / UTM zone 14N
14RLU750300.las	6343	NAD83(2011) / UTM zone 14N
14RLU750315.las	6343	NAD83(2011) / UTM zone 14N
14RLU750330.las	6343	NAD83(2011) / UTM zone 14N
14RLU750345.las	6343	NAD83(2011) / UTM zone 14N
14RLU750360.las	6343	NAD83(2011) / UTM zone 14N

DPH-5 Report on Coordinate Reference System (Tiled Data)

- continued

File	EPSG Code	Coordinate Reference System
14RLU750375.las	6343	NAD83(2011) / UTM zone 14N
14RLU750390.las	6343	NAD83(2011) / UTM zone 14N
14RLU750405.las	6343	NAD83(2011) / UTM zone 14N
14RLU750420.las	6343	NAD83(2011) / UTM zone 14N
14RLU750435.las	6343	NAD83(2011) / UTM zone 14N
14RLU750450.las	6343	NAD83(2011) / UTM zone 14N
14RLU750465.las	6343	NAD83(2011) / UTM zone 14N
14RLU750480.las	6343	NAD83(2011) / UTM zone 14N
14RLU750495.las	6343	NAD83(2011) / UTM zone 14N
14RLU750510.las	6343	NAD83(2011) / UTM zone 14N
14RLU750525.las	6343	NAD83(2011) / UTM zone 14N
14RLU750540.las	6343	NAD83(2011) / UTM zone 14N
14RLU750555.las	6343	NAD83(2011) / UTM zone 14N
14RLU750570.las	6343	NAD83(2011) / UTM zone 14N
14RLU750585.las	6343	NAD83(2011) / UTM zone 14N
14RLU750600.las	6343	NAD83(2011) / UTM zone 14N
14RLU750615.las	6343	NAD83(2011) / UTM zone 14N
14RLU750630.las	6343	NAD83(2011) / UTM zone 14N
14RLU750645.las	6343	NAD83(2011) / UTM zone 14N
14RLU765015.las	6343	NAD83(2011) / UTM zone 14N
14RLU765030.las	6343	NAD83(2011) / UTM zone 14N
14RLU765045.las	6343	NAD83(2011) / UTM zone 14N
14RLU765060.las	6343	NAD83(2011) / UTM zone 14N
14RLU765075.las	6343	NAD83(2011) / UTM zone 14N
14RLU765090.las	6343	NAD83(2011) / UTM zone 14N
14RLU765105.las	6343	NAD83(2011) / UTM zone 14N
14RLU765120.las	6343	NAD83(2011) / UTM zone 14N
14RLU765135.las	6343	NAD83(2011) / UTM zone 14N
14RLU765150.las	6343	NAD83(2011) / UTM zone 14N
14RLU765165.las	6343	NAD83(2011) / UTM zone 14N
14RLU765180.las	6343	NAD83(2011) / UTM zone 14N
14RLU765195.las	6343	NAD83(2011) / UTM zone 14N

DPH-5 Report on Coordinate Reference System (Tiled Data)

- continued

File	EPSG Code	Coordinate Reference System
14RLU765210.las	6343	NAD83(2011) / UTM zone 14N
14RLU765225.las	6343	NAD83(2011) / UTM zone 14N
14RLU765240.las	6343	NAD83(2011) / UTM zone 14N
14RLU765255.las	6343	NAD83(2011) / UTM zone 14N
14RLU765270.las	6343	NAD83(2011) / UTM zone 14N
14RLU765285.las	6343	NAD83(2011) / UTM zone 14N
14RLU765300.las	6343	NAD83(2011) / UTM zone 14N
14RLU765315.las	6343	NAD83(2011) / UTM zone 14N
14RLU765330.las	6343	NAD83(2011) / UTM zone 14N
14RLU765345.las	6343	NAD83(2011) / UTM zone 14N
14RLU765360.las	6343	NAD83(2011) / UTM zone 14N
14RLU765375.las	6343	NAD83(2011) / UTM zone 14N
14RLU765390.las	6343	NAD83(2011) / UTM zone 14N
14RLU765405.las	6343	NAD83(2011) / UTM zone 14N
14RLU765420.las	6343	NAD83(2011) / UTM zone 14N
14RLU765435.las	6343	NAD83(2011) / UTM zone 14N
14RLU765450.las	6343	NAD83(2011) / UTM zone 14N
14RLU765465.las	6343	NAD83(2011) / UTM zone 14N
14RLU765480.las	6343	NAD83(2011) / UTM zone 14N
14RLU765495.las	6343	NAD83(2011) / UTM zone 14N
14RLU765510.las	6343	NAD83(2011) / UTM zone 14N
14RLU765525.las	6343	NAD83(2011) / UTM zone 14N
14RLU765540.las	6343	NAD83(2011) / UTM zone 14N
14RLU765555.las	6343	NAD83(2011) / UTM zone 14N
14RLU765570.las	6343	NAD83(2011) / UTM zone 14N
14RLU765585.las	6343	NAD83(2011) / UTM zone 14N
14RLU765600.las	6343	NAD83(2011) / UTM zone 14N
14RLU765615.las	6343	NAD83(2011) / UTM zone 14N
14RLU765630.las	6343	NAD83(2011) / UTM zone 14N
14RLU765645.las	6343	NAD83(2011) / UTM zone 14N
14RLU780015.las	6343	NAD83(2011) / UTM zone 14N
14RLU780030.las	6343	NAD83(2011) / UTM zone 14N

DPH-5 Report on Coordinate Reference System (Tiled Data)

- continued

File	EPSG Code	Coordinate Reference System
14RLU780045.las	6343	NAD83(2011) / UTM zone 14N
14RLU780060.las	6343	NAD83(2011) / UTM zone 14N
14RLU780075.las	6343	NAD83(2011) / UTM zone 14N
14RLU780090.las	6343	NAD83(2011) / UTM zone 14N
14RLU780105.las	6343	NAD83(2011) / UTM zone 14N
14RLU780120.las	6343	NAD83(2011) / UTM zone 14N
14RLU780135.las	6343	NAD83(2011) / UTM zone 14N
14RLU780150.las	6343	NAD83(2011) / UTM zone 14N
14RLU780165.las	6343	NAD83(2011) / UTM zone 14N
14RLU780180.las	6343	NAD83(2011) / UTM zone 14N
14RLU780195.las	6343	NAD83(2011) / UTM zone 14N
14RLU780210.las	6343	NAD83(2011) / UTM zone 14N
14RLU780225.las	6343	NAD83(2011) / UTM zone 14N
14RLU780240.las	6343	NAD83(2011) / UTM zone 14N
14RLU780255.las	6343	NAD83(2011) / UTM zone 14N
14RLU780270.las	6343	NAD83(2011) / UTM zone 14N
14RLU780285.las	6343	NAD83(2011) / UTM zone 14N
14RLU780300.las	6343	NAD83(2011) / UTM zone 14N
14RLU780315.las	6343	NAD83(2011) / UTM zone 14N
14RLU780330.las	6343	NAD83(2011) / UTM zone 14N
14RLU780345.las	6343	NAD83(2011) / UTM zone 14N
14RLU780360.las	6343	NAD83(2011) / UTM zone 14N
14RLU780375.las	6343	NAD83(2011) / UTM zone 14N
14RLU780390.las	6343	NAD83(2011) / UTM zone 14N
14RLU780405.las	6343	NAD83(2011) / UTM zone 14N
14RLU780420.las	6343	NAD83(2011) / UTM zone 14N
14RLU780435.las	6343	NAD83(2011) / UTM zone 14N
14RLU780450.las	6343	NAD83(2011) / UTM zone 14N
14RLU780465.las	6343	NAD83(2011) / UTM zone 14N
14RLU780480.las	6343	NAD83(2011) / UTM zone 14N
14RLU780495.las	6343	NAD83(2011) / UTM zone 14N
14RLU780510.las	6343	NAD83(2011) / UTM zone 14N

DPH-5 Report on Coordinate Reference System (Tiled Data)

- continued

File	EPSG Code	Coordinate Reference System
14RLU780525.las	6343	NAD83(2011) / UTM zone 14N
14RLU780540.las	6343	NAD83(2011) / UTM zone 14N
14RLU780555.las	6343	NAD83(2011) / UTM zone 14N
14RLU780570.las	6343	NAD83(2011) / UTM zone 14N
14RLU780585.las	6343	NAD83(2011) / UTM zone 14N
14RLU780600.las	6343	NAD83(2011) / UTM zone 14N
14RLU780615.las	6343	NAD83(2011) / UTM zone 14N
14RLU780630.las	6343	NAD83(2011) / UTM zone 14N
14RLU780645.las	6343	NAD83(2011) / UTM zone 14N
14RLU795015.las	6343	NAD83(2011) / UTM zone 14N
14RLU795030.las	6343	NAD83(2011) / UTM zone 14N
14RLU795045.las	6343	NAD83(2011) / UTM zone 14N
14RLU795060.las	6343	NAD83(2011) / UTM zone 14N
14RLU795075.las	6343	NAD83(2011) / UTM zone 14N
14RLU795090.las	6343	NAD83(2011) / UTM zone 14N
14RLU795105.las	6343	NAD83(2011) / UTM zone 14N
14RLU795120.las	6343	NAD83(2011) / UTM zone 14N
14RLU795135.las	6343	NAD83(2011) / UTM zone 14N
14RLU795150.las	6343	NAD83(2011) / UTM zone 14N
14RLU795165.las	6343	NAD83(2011) / UTM zone 14N
14RLU795180.las	6343	NAD83(2011) / UTM zone 14N
14RLU795195.las	6343	NAD83(2011) / UTM zone 14N
14RLU795210.las	6343	NAD83(2011) / UTM zone 14N
14RLU795225.las	6343	NAD83(2011) / UTM zone 14N
14RLU795240.las	6343	NAD83(2011) / UTM zone 14N
14RLU795255.las	6343	NAD83(2011) / UTM zone 14N
14RLU795270.las	6343	NAD83(2011) / UTM zone 14N
14RLU795285.las	6343	NAD83(2011) / UTM zone 14N
14RLU795300.las	6343	NAD83(2011) / UTM zone 14N
14RLU795315.las	6343	NAD83(2011) / UTM zone 14N
14RLU795330.las	6343	NAD83(2011) / UTM zone 14N
14RLU795345.las	6343	NAD83(2011) / UTM zone 14N

DPH-5 Report on Coordinate Reference System (Tiled Data) - continued

File	EPSG Code	Coordinate Reference System
14RLU795360.las	6343	NAD83(2011) / UTM zone 14N
14RLU795375.las	6343	NAD83(2011) / UTM zone 14N
14RLU795390.las	6343	NAD83(2011) / UTM zone 14N
14RLU795405.las	6343	NAD83(2011) / UTM zone 14N
14RLU795420.las	6343	NAD83(2011) / UTM zone 14N
14RLU795435.las	6343	NAD83(2011) / UTM zone 14N
14RLU795450.las	6343	NAD83(2011) / UTM zone 14N
14RLU795465.las	6343	NAD83(2011) / UTM zone 14N
14RLU795480.las	6343	NAD83(2011) / UTM zone 14N
14RLU795495.las	6343	NAD83(2011) / UTM zone 14N
14RLU795510.las	6343	NAD83(2011) / UTM zone 14N
14RLU795525.las	6343	NAD83(2011) / UTM zone 14N
14RLU795540.las	6343	NAD83(2011) / UTM zone 14N
14RLU795555.las	6343	NAD83(2011) / UTM zone 14N
14RLU795570.las	6343	NAD83(2011) / UTM zone 14N
14RLU795585.las	6343	NAD83(2011) / UTM zone 14N
14RLU795600.las	6343	NAD83(2011) / UTM zone 14N
14RLU795615.las	6343	NAD83(2011) / UTM zone 14N
14RLU795630.las	6343	NAD83(2011) / UTM zone 14N
14RLU795645.las	6343	NAD83(2011) / UTM zone 14N
14RLU810015.las	6343	NAD83(2011) / UTM zone 14N
14RLU810030.las	6343	NAD83(2011) / UTM zone 14N
14RLU810045.las	6343	NAD83(2011) / UTM zone 14N
14RLU810060.las	6343	NAD83(2011) / UTM zone 14N
14RLU810075.las	6343	NAD83(2011) / UTM zone 14N
14RLU810090.las	6343	NAD83(2011) / UTM zone 14N
14RLU810105.las	6343	NAD83(2011) / UTM zone 14N
14RLU810120.las	6343	NAD83(2011) / UTM zone 14N
14RLU810135.las	6343	NAD83(2011) / UTM zone 14N
14RLU810150.las	6343	NAD83(2011) / UTM zone 14N
14RLU810165.las	6343	NAD83(2011) / UTM zone 14N
14RLU810180.las	6343	NAD83(2011) / UTM zone 14N

DPH-5 Report on Coordinate Reference System (Tiled Data)

- continued

File	EPSG Code	Coordinate Reference System
14RLU810195.las	6343	NAD83(2011) / UTM zone 14N
14RLU810210.las	6343	NAD83(2011) / UTM zone 14N
14RLU810225.las	6343	NAD83(2011) / UTM zone 14N
14RLU810240.las	6343	NAD83(2011) / UTM zone 14N
14RLU810255.las	6343	NAD83(2011) / UTM zone 14N
14RLU810270.las	6343	NAD83(2011) / UTM zone 14N
14RLU810285.las	6343	NAD83(2011) / UTM zone 14N
14RLU810300.las	6343	NAD83(2011) / UTM zone 14N
14RLU810315.las	6343	NAD83(2011) / UTM zone 14N
14RLU810330.las	6343	NAD83(2011) / UTM zone 14N
14RLU810345.las	6343	NAD83(2011) / UTM zone 14N
14RLU810360.las	6343	NAD83(2011) / UTM zone 14N
14RLU810375.las	6343	NAD83(2011) / UTM zone 14N
14RLU810390.las	6343	NAD83(2011) / UTM zone 14N
14RLU810405.las	6343	NAD83(2011) / UTM zone 14N
14RLU810420.las	6343	NAD83(2011) / UTM zone 14N
14RLU810435.las	6343	NAD83(2011) / UTM zone 14N
14RLU810450.las	6343	NAD83(2011) / UTM zone 14N
14RLU810465.las	6343	NAD83(2011) / UTM zone 14N
14RLU810480.las	6343	NAD83(2011) / UTM zone 14N
14RLU810495.las	6343	NAD83(2011) / UTM zone 14N
14RLU810510.las	6343	NAD83(2011) / UTM zone 14N
14RLU810525.las	6343	NAD83(2011) / UTM zone 14N
14RLU810540.las	6343	NAD83(2011) / UTM zone 14N
14RLU810555.las	6343	NAD83(2011) / UTM zone 14N
14RLU810570.las	6343	NAD83(2011) / UTM zone 14N
14RLU810585.las	6343	NAD83(2011) / UTM zone 14N
14RLU810600.las	6343	NAD83(2011) / UTM zone 14N
14RLU810615.las	6343	NAD83(2011) / UTM zone 14N
14RLU810630.las	6343	NAD83(2011) / UTM zone 14N
14RLU810645.las	6343	NAD83(2011) / UTM zone 14N
14RLU825015.las	6343	NAD83(2011) / UTM zone 14N

DPH-5 Report on Coordinate Reference System (Tiled Data)

- continued

File	EPSG Code	Coordinate Reference System
14RLU825030.las	6343	NAD83(2011) / UTM zone 14N
14RLU825045.las	6343	NAD83(2011) / UTM zone 14N
14RLU825060.las	6343	NAD83(2011) / UTM zone 14N
14RLU825075.las	6343	NAD83(2011) / UTM zone 14N
14RLU825090.las	6343	NAD83(2011) / UTM zone 14N
14RLU825105.las	6343	NAD83(2011) / UTM zone 14N
14RLU825120.las	6343	NAD83(2011) / UTM zone 14N
14RLU825135.las	6343	NAD83(2011) / UTM zone 14N
14RLU825150.las	6343	NAD83(2011) / UTM zone 14N
14RLU825165.las	6343	NAD83(2011) / UTM zone 14N
14RLU825180.las	6343	NAD83(2011) / UTM zone 14N
14RLU825195.las	6343	NAD83(2011) / UTM zone 14N
14RLU825210.las	6343	NAD83(2011) / UTM zone 14N
14RLU825225.las	6343	NAD83(2011) / UTM zone 14N
14RLU825240.las	6343	NAD83(2011) / UTM zone 14N
14RLU825255.las	6343	NAD83(2011) / UTM zone 14N
14RLU825270.las	6343	NAD83(2011) / UTM zone 14N
14RLU825285.las	6343	NAD83(2011) / UTM zone 14N
14RLU825300.las	6343	NAD83(2011) / UTM zone 14N
14RLU825315.las	6343	NAD83(2011) / UTM zone 14N
14RLU825330.las	6343	NAD83(2011) / UTM zone 14N
14RLU825345.las	6343	NAD83(2011) / UTM zone 14N
14RLU825360.las	6343	NAD83(2011) / UTM zone 14N
14RLU825375.las	6343	NAD83(2011) / UTM zone 14N
14RLU825390.las	6343	NAD83(2011) / UTM zone 14N
14RLU825405.las	6343	NAD83(2011) / UTM zone 14N
14RLU825420.las	6343	NAD83(2011) / UTM zone 14N
14RLU825435.las	6343	NAD83(2011) / UTM zone 14N
14RLU825450.las	6343	NAD83(2011) / UTM zone 14N
14RLU825465.las	6343	NAD83(2011) / UTM zone 14N
14RLU825480.las	6343	NAD83(2011) / UTM zone 14N
14RLU825495.las	6343	NAD83(2011) / UTM zone 14N

DPH-5 Report on Coordinate Reference System (Tiled Data)

- continued

File	EPSG Code	Coordinate Reference System
14RLU825510.las	6343	NAD83(2011) / UTM zone 14N
14RLU825525.las	6343	NAD83(2011) / UTM zone 14N
14RLU825540.las	6343	NAD83(2011) / UTM zone 14N
14RLU825555.las	6343	NAD83(2011) / UTM zone 14N
14RLU825570.las	6343	NAD83(2011) / UTM zone 14N
14RLU825585.las	6343	NAD83(2011) / UTM zone 14N
14RLU825600.las	6343	NAD83(2011) / UTM zone 14N
14RLU825615.las	6343	NAD83(2011) / UTM zone 14N
14RLU825630.las	6343	NAD83(2011) / UTM zone 14N
14RLU825645.las	6343	NAD83(2011) / UTM zone 14N
14RLU840015.las	6343	NAD83(2011) / UTM zone 14N
14RLU840030.las	6343	NAD83(2011) / UTM zone 14N
14RLU840045.las	6343	NAD83(2011) / UTM zone 14N
14RLU840060.las	6343	NAD83(2011) / UTM zone 14N
14RLU840075.las	6343	NAD83(2011) / UTM zone 14N
14RLU840090.las	6343	NAD83(2011) / UTM zone 14N
14RLU840105.las	6343	NAD83(2011) / UTM zone 14N
14RLU840120.las	6343	NAD83(2011) / UTM zone 14N
14RLU840135.las	6343	NAD83(2011) / UTM zone 14N
14RLU840150.las	6343	NAD83(2011) / UTM zone 14N
14RLU840165.las	6343	NAD83(2011) / UTM zone 14N
14RLU840180.las	6343	NAD83(2011) / UTM zone 14N
14RLU840195.las	6343	NAD83(2011) / UTM zone 14N
14RLU840210.las	6343	NAD83(2011) / UTM zone 14N
14RLU840225.las	6343	NAD83(2011) / UTM zone 14N
14RLU840240.las	6343	NAD83(2011) / UTM zone 14N
14RLU840255.las	6343	NAD83(2011) / UTM zone 14N
14RLU840270.las	6343	NAD83(2011) / UTM zone 14N
14RLU840285.las	6343	NAD83(2011) / UTM zone 14N
14RLU840300.las	6343	NAD83(2011) / UTM zone 14N
14RLU840315.las	6343	NAD83(2011) / UTM zone 14N
14RLU840330.las	6343	NAD83(2011) / UTM zone 14N

DPH-5 Report on Coordinate Reference System (Tiled Data) - continued

File	EPSG Code	Coordinate Reference System
14RLU840345.las	6343	NAD83(2011) / UTM zone 14N
14RLU840360.las	6343	NAD83(2011) / UTM zone 14N
14RLU840375.las	6343	NAD83(2011) / UTM zone 14N
14RLU840390.las	6343	NAD83(2011) / UTM zone 14N
14RLU840405.las	6343	NAD83(2011) / UTM zone 14N
14RLU840420.las	6343	NAD83(2011) / UTM zone 14N
14RLU840435.las	6343	NAD83(2011) / UTM zone 14N
14RLU840450.las	6343	NAD83(2011) / UTM zone 14N
14RLU840465.las	6343	NAD83(2011) / UTM zone 14N
14RLU840480.las	6343	NAD83(2011) / UTM zone 14N
14RLU840495.las	6343	NAD83(2011) / UTM zone 14N
14RLU840510.las	6343	NAD83(2011) / UTM zone 14N
14RLU840525.las	6343	NAD83(2011) / UTM zone 14N
14RLU840540.las	6343	NAD83(2011) / UTM zone 14N
14RLU840555.las	6343	NAD83(2011) / UTM zone 14N
14RLU840570.las	6343	NAD83(2011) / UTM zone 14N
14RLU840585.las	6343	NAD83(2011) / UTM zone 14N
14RLU840600.las	6343	NAD83(2011) / UTM zone 14N
14RLU840615.las	6343	NAD83(2011) / UTM zone 14N
14RLU840630.las	6343	NAD83(2011) / UTM zone 14N
14RLU840645.las	6343	NAD83(2011) / UTM zone 14N
14RLU855015.las	6343	NAD83(2011) / UTM zone 14N
14RLU855030.las	6343	NAD83(2011) / UTM zone 14N
14RLU855045.las	6343	NAD83(2011) / UTM zone 14N
14RLU855060.las	6343	NAD83(2011) / UTM zone 14N
14RLU855075.las	6343	NAD83(2011) / UTM zone 14N
14RLU855090.las	6343	NAD83(2011) / UTM zone 14N
14RLU855105.las	6343	NAD83(2011) / UTM zone 14N
14RLU855120.las	6343	NAD83(2011) / UTM zone 14N
14RLU855135.las	6343	NAD83(2011) / UTM zone 14N
14RLU855150.las	6343	NAD83(2011) / UTM zone 14N
14RLU855165.las	6343	NAD83(2011) / UTM zone 14N

DPH-5 Report on Coordinate Reference System (Tiled Data)

- continued

File	EPSG Code	Coordinate Reference System
14RLU855180.las	6343	NAD83(2011) / UTM zone 14N
14RLU855195.las	6343	NAD83(2011) / UTM zone 14N
14RLU855210.las	6343	NAD83(2011) / UTM zone 14N
14RLU855225.las	6343	NAD83(2011) / UTM zone 14N
14RLU855240.las	6343	NAD83(2011) / UTM zone 14N
14RLU855255.las	6343	NAD83(2011) / UTM zone 14N
14RLU855270.las	6343	NAD83(2011) / UTM zone 14N
14RLU855285.las	6343	NAD83(2011) / UTM zone 14N
14RLU855300.las	6343	NAD83(2011) / UTM zone 14N
14RLU855315.las	6343	NAD83(2011) / UTM zone 14N
14RLU855330.las	6343	NAD83(2011) / UTM zone 14N
14RLU855345.las	6343	NAD83(2011) / UTM zone 14N
14RLU855360.las	6343	NAD83(2011) / UTM zone 14N
14RLU855375.las	6343	NAD83(2011) / UTM zone 14N
14RLU855390.las	6343	NAD83(2011) / UTM zone 14N
14RLU855405.las	6343	NAD83(2011) / UTM zone 14N
14RLU855420.las	6343	NAD83(2011) / UTM zone 14N
14RLU855435.las	6343	NAD83(2011) / UTM zone 14N
14RLU855450.las	6343	NAD83(2011) / UTM zone 14N
14RLU855465.las	6343	NAD83(2011) / UTM zone 14N
14RLU855480.las	6343	NAD83(2011) / UTM zone 14N
14RLU855495.las	6343	NAD83(2011) / UTM zone 14N
14RLU855510.las	6343	NAD83(2011) / UTM zone 14N
14RLU855525.las	6343	NAD83(2011) / UTM zone 14N
14RLU855540.las	6343	NAD83(2011) / UTM zone 14N
14RLU855555.las	6343	NAD83(2011) / UTM zone 14N
14RLU855570.las	6343	NAD83(2011) / UTM zone 14N
14RLU855585.las	6343	NAD83(2011) / UTM zone 14N
14RLU855600.las	6343	NAD83(2011) / UTM zone 14N
14RLU855615.las	6343	NAD83(2011) / UTM zone 14N
14RLU855630.las	6343	NAD83(2011) / UTM zone 14N
14RLU855645.las	6343	NAD83(2011) / UTM zone 14N

DPH-5 Report on Coordinate Reference System (Tiled Data)

- continued

File	EPSG Code	Coordinate Reference System
14RLU870015.las	6343	NAD83(2011) / UTM zone 14N
14RLU870030.las	6343	NAD83(2011) / UTM zone 14N
14RLU870045.las	6343	NAD83(2011) / UTM zone 14N
14RLU870060.las	6343	NAD83(2011) / UTM zone 14N
14RLU870075.las	6343	NAD83(2011) / UTM zone 14N
14RLU870090.las	6343	NAD83(2011) / UTM zone 14N
14RLU870105.las	6343	NAD83(2011) / UTM zone 14N
14RLU870120.las	6343	NAD83(2011) / UTM zone 14N
14RLU870135.las	6343	NAD83(2011) / UTM zone 14N
14RLU870150.las	6343	NAD83(2011) / UTM zone 14N
14RLU870165.las	6343	NAD83(2011) / UTM zone 14N
14RLU870180.las	6343	NAD83(2011) / UTM zone 14N
14RLU870195.las	6343	NAD83(2011) / UTM zone 14N
14RLU870210.las	6343	NAD83(2011) / UTM zone 14N
14RLU870225.las	6343	NAD83(2011) / UTM zone 14N
14RLU870240.las	6343	NAD83(2011) / UTM zone 14N
14RLU870255.las	6343	NAD83(2011) / UTM zone 14N
14RLU870270.las	6343	NAD83(2011) / UTM zone 14N
14RLU870285.las	6343	NAD83(2011) / UTM zone 14N
14RLU870300.las	6343	NAD83(2011) / UTM zone 14N
14RLU870315.las	6343	NAD83(2011) / UTM zone 14N
14RLU870330.las	6343	NAD83(2011) / UTM zone 14N
14RLU870345.las	6343	NAD83(2011) / UTM zone 14N
14RLU870360.las	6343	NAD83(2011) / UTM zone 14N
14RLU870375.las	6343	NAD83(2011) / UTM zone 14N
14RLU870390.las	6343	NAD83(2011) / UTM zone 14N
14RLU870405.las	6343	NAD83(2011) / UTM zone 14N
14RLU870420.las	6343	NAD83(2011) / UTM zone 14N
14RLU870435.las	6343	NAD83(2011) / UTM zone 14N
14RLU870450.las	6343	NAD83(2011) / UTM zone 14N
14RLU870465.las	6343	NAD83(2011) / UTM zone 14N
14RLU870480.las	6343	NAD83(2011) / UTM zone 14N

DPH-5 Report on Coordinate Reference System (Tiled Data)

- continued

File	EPSG Code	Coordinate Reference System
14RLU870495.las	6343	NAD83(2011) / UTM zone 14N
14RLU870510.las	6343	NAD83(2011) / UTM zone 14N
14RLU870525.las	6343	NAD83(2011) / UTM zone 14N
14RLU870540.las	6343	NAD83(2011) / UTM zone 14N
14RLU870555.las	6343	NAD83(2011) / UTM zone 14N
14RLU870570.las	6343	NAD83(2011) / UTM zone 14N
14RLU870585.las	6343	NAD83(2011) / UTM zone 14N
14RLU870600.las	6343	NAD83(2011) / UTM zone 14N
14RLU870615.las	6343	NAD83(2011) / UTM zone 14N
14RLU870630.las	6343	NAD83(2011) / UTM zone 14N
14RLU870645.las	6343	NAD83(2011) / UTM zone 14N
14RLU885015.las	6343	NAD83(2011) / UTM zone 14N
14RLU885030.las	6343	NAD83(2011) / UTM zone 14N
14RLU885045.las	6343	NAD83(2011) / UTM zone 14N
14RLU885060.las	6343	NAD83(2011) / UTM zone 14N
14RLU885075.las	6343	NAD83(2011) / UTM zone 14N
14RLU885090.las	6343	NAD83(2011) / UTM zone 14N
14RLU885105.las	6343	NAD83(2011) / UTM zone 14N
14RLU885120.las	6343	NAD83(2011) / UTM zone 14N
14RLU885135.las	6343	NAD83(2011) / UTM zone 14N
14RLU885150.las	6343	NAD83(2011) / UTM zone 14N
14RLU885165.las	6343	NAD83(2011) / UTM zone 14N
14RLU885180.las	6343	NAD83(2011) / UTM zone 14N
14RLU885195.las	6343	NAD83(2011) / UTM zone 14N
14RLU885210.las	6343	NAD83(2011) / UTM zone 14N
14RLU885225.las	6343	NAD83(2011) / UTM zone 14N
14RLU885240.las	6343	NAD83(2011) / UTM zone 14N
14RLU885255.las	6343	NAD83(2011) / UTM zone 14N
14RLU885270.las	6343	NAD83(2011) / UTM zone 14N
14RLU885285.las	6343	NAD83(2011) / UTM zone 14N
14RLU885300.las	6343	NAD83(2011) / UTM zone 14N
14RLU885315.las	6343	NAD83(2011) / UTM zone 14N

DPH-5 Report on Coordinate Reference System (Tiled Data) - continued

File	EPSG Code	Coordinate Reference System
14RLU885330.las	6343	NAD83(2011) / UTM zone 14N
14RLU885345.las	6343	NAD83(2011) / UTM zone 14N
14RLU885360.las	6343	NAD83(2011) / UTM zone 14N
14RLU885375.las	6343	NAD83(2011) / UTM zone 14N
14RLU885390.las	6343	NAD83(2011) / UTM zone 14N
14RLU885405.las	6343	NAD83(2011) / UTM zone 14N
14RLU885420.las	6343	NAD83(2011) / UTM zone 14N
14RLU885435.las	6343	NAD83(2011) / UTM zone 14N
14RLU885450.las	6343	NAD83(2011) / UTM zone 14N
14RLU885465.las	6343	NAD83(2011) / UTM zone 14N
14RLU885480.las	6343	NAD83(2011) / UTM zone 14N
14RLU885495.las	6343	NAD83(2011) / UTM zone 14N
14RLU885510.las	6343	NAD83(2011) / UTM zone 14N
14RLU885525.las	6343	NAD83(2011) / UTM zone 14N
14RLU885540.las	6343	NAD83(2011) / UTM zone 14N
14RLU885555.las	6343	NAD83(2011) / UTM zone 14N
14RLU885570.las	6343	NAD83(2011) / UTM zone 14N
14RLU885585.las	6343	NAD83(2011) / UTM zone 14N
14RLU885600.las	6343	NAD83(2011) / UTM zone 14N
14RLU885615.las	6343	NAD83(2011) / UTM zone 14N
14RLU885630.las	6343	NAD83(2011) / UTM zone 14N
14RLU885645.las	6343	NAD83(2011) / UTM zone 14N
14RLU900015.las	6343	NAD83(2011) / UTM zone 14N
14RLU900030.las	6343	NAD83(2011) / UTM zone 14N
14RLU900045.las	6343	NAD83(2011) / UTM zone 14N
14RLU900060.las	6343	NAD83(2011) / UTM zone 14N
14RLU900075.las	6343	NAD83(2011) / UTM zone 14N
14RLU900090.las	6343	NAD83(2011) / UTM zone 14N
14RLU900105.las	6343	NAD83(2011) / UTM zone 14N
14RLU900120.las	6343	NAD83(2011) / UTM zone 14N
14RLU900135.las	6343	NAD83(2011) / UTM zone 14N
14RLU900150.las	6343	NAD83(2011) / UTM zone 14N

DPH-5 Report on Coordinate Reference System (Tiled Data)

- continued

File	EPSG Code	Coordinate Reference System
14RLU900165.las	6343	NAD83(2011) / UTM zone 14N
14RLU900180.las	6343	NAD83(2011) / UTM zone 14N
14RLU900195.las	6343	NAD83(2011) / UTM zone 14N
14RLU900210.las	6343	NAD83(2011) / UTM zone 14N
14RLU900225.las	6343	NAD83(2011) / UTM zone 14N
14RLU900240.las	6343	NAD83(2011) / UTM zone 14N
14RLU900255.las	6343	NAD83(2011) / UTM zone 14N
14RLU900270.las	6343	NAD83(2011) / UTM zone 14N
14RLU900285.las	6343	NAD83(2011) / UTM zone 14N
14RLU900300.las	6343	NAD83(2011) / UTM zone 14N
14RLU900315.las	6343	NAD83(2011) / UTM zone 14N
14RLU900330.las	6343	NAD83(2011) / UTM zone 14N
14RLU900345.las	6343	NAD83(2011) / UTM zone 14N
14RLU900360.las	6343	NAD83(2011) / UTM zone 14N
14RLU900375.las	6343	NAD83(2011) / UTM zone 14N
14RLU900390.las	6343	NAD83(2011) / UTM zone 14N
14RLU900405.las	6343	NAD83(2011) / UTM zone 14N
14RLU900420.las	6343	NAD83(2011) / UTM zone 14N
14RLU900435.las	6343	NAD83(2011) / UTM zone 14N
14RLU900450.las	6343	NAD83(2011) / UTM zone 14N
14RLU900465.las	6343	NAD83(2011) / UTM zone 14N
14RLU900480.las	6343	NAD83(2011) / UTM zone 14N
14RLU900495.las	6343	NAD83(2011) / UTM zone 14N
14RLU900510.las	6343	NAD83(2011) / UTM zone 14N
14RLU900525.las	6343	NAD83(2011) / UTM zone 14N
14RLU900540.las	6343	NAD83(2011) / UTM zone 14N
14RLU900555.las	6343	NAD83(2011) / UTM zone 14N
14RLU900570.las	6343	NAD83(2011) / UTM zone 14N
14RLU900585.las	6343	NAD83(2011) / UTM zone 14N
14RLU900600.las	6343	NAD83(2011) / UTM zone 14N
14RLU900615.las	6343	NAD83(2011) / UTM zone 14N
14RLU900630.las	6343	NAD83(2011) / UTM zone 14N

DPH-5 Report on Coordinate Reference System (Tiled Data)

- continued

File	EPSG Code	Coordinate Reference System
14RLU900645.las	6343	NAD83(2011) / UTM zone 14N
14RLU915015.las	6343	NAD83(2011) / UTM zone 14N
14RLU915030.las	6343	NAD83(2011) / UTM zone 14N
14RLU915045.las	6343	NAD83(2011) / UTM zone 14N
14RLU915060.las	6343	NAD83(2011) / UTM zone 14N
14RLU915075.las	6343	NAD83(2011) / UTM zone 14N
14RLU915090.las	6343	NAD83(2011) / UTM zone 14N
14RLU915105.las	6343	NAD83(2011) / UTM zone 14N
14RLU915120.las	6343	NAD83(2011) / UTM zone 14N
14RLU915135.las	6343	NAD83(2011) / UTM zone 14N
14RLU915150.las	6343	NAD83(2011) / UTM zone 14N
14RLU915165.las	6343	NAD83(2011) / UTM zone 14N
14RLU915180.las	6343	NAD83(2011) / UTM zone 14N
14RLU915195.las	6343	NAD83(2011) / UTM zone 14N
14RLU915210.las	6343	NAD83(2011) / UTM zone 14N
14RLU915225.las	6343	NAD83(2011) / UTM zone 14N
14RLU915240.las	6343	NAD83(2011) / UTM zone 14N
14RLU915255.las	6343	NAD83(2011) / UTM zone 14N
14RLU915270.las	6343	NAD83(2011) / UTM zone 14N
14RLU915285.las	6343	NAD83(2011) / UTM zone 14N
14RLU915300.las	6343	NAD83(2011) / UTM zone 14N
14RLU915315.las	6343	NAD83(2011) / UTM zone 14N
14RLU915330.las	6343	NAD83(2011) / UTM zone 14N
14RLU915345.las	6343	NAD83(2011) / UTM zone 14N
14RLU915360.las	6343	NAD83(2011) / UTM zone 14N
14RLU915375.las	6343	NAD83(2011) / UTM zone 14N
14RLU915390.las	6343	NAD83(2011) / UTM zone 14N
14RLU915405.las	6343	NAD83(2011) / UTM zone 14N
14RLU915420.las	6343	NAD83(2011) / UTM zone 14N
14RLU915435.las	6343	NAD83(2011) / UTM zone 14N
14RLU915450.las	6343	NAD83(2011) / UTM zone 14N
14RLU915465.las	6343	NAD83(2011) / UTM zone 14N

DPH-5 Report on Coordinate Reference System (Tiled Data)

- continued

File	EPSG Code	Coordinate Reference System
14RLU915480.las	6343	NAD83(2011) / UTM zone 14N
14RLU915495.las	6343	NAD83(2011) / UTM zone 14N
14RLU915510.las	6343	NAD83(2011) / UTM zone 14N
14RLU915525.las	6343	NAD83(2011) / UTM zone 14N
14RLU915540.las	6343	NAD83(2011) / UTM zone 14N
14RLU915555.las	6343	NAD83(2011) / UTM zone 14N
14RLU915570.las	6343	NAD83(2011) / UTM zone 14N
14RLU915585.las	6343	NAD83(2011) / UTM zone 14N
14RLU915600.las	6343	NAD83(2011) / UTM zone 14N
14RLU915615.las	6343	NAD83(2011) / UTM zone 14N
14RLU915630.las	6343	NAD83(2011) / UTM zone 14N
14RLU915645.las	6343	NAD83(2011) / UTM zone 14N
14RLU930015.las	6343	NAD83(2011) / UTM zone 14N
14RLU930030.las	6343	NAD83(2011) / UTM zone 14N
14RLU930045.las	6343	NAD83(2011) / UTM zone 14N
14RLU930060.las	6343	NAD83(2011) / UTM zone 14N
14RLU930075.las	6343	NAD83(2011) / UTM zone 14N
14RLU930090.las	6343	NAD83(2011) / UTM zone 14N
14RLU930105.las	6343	NAD83(2011) / UTM zone 14N
14RLU930120.las	6343	NAD83(2011) / UTM zone 14N
14RLU930135.las	6343	NAD83(2011) / UTM zone 14N
14RLU930150.las	6343	NAD83(2011) / UTM zone 14N
14RLU930165.las	6343	NAD83(2011) / UTM zone 14N
14RLU930180.las	6343	NAD83(2011) / UTM zone 14N
14RLU930195.las	6343	NAD83(2011) / UTM zone 14N
14RLU930210.las	6343	NAD83(2011) / UTM zone 14N
14RLU930225.las	6343	NAD83(2011) / UTM zone 14N
14RLU930240.las	6343	NAD83(2011) / UTM zone 14N
14RLU930255.las	6343	NAD83(2011) / UTM zone 14N
14RLU930270.las	6343	NAD83(2011) / UTM zone 14N
14RLU930285.las	6343	NAD83(2011) / UTM zone 14N
14RLU930300.las	6343	NAD83(2011) / UTM zone 14N

DPH-5 Report on Coordinate Reference System (Tiled Data)

- continued

File	EPSG Code	Coordinate Reference System
14RLU930315.las	6343	NAD83(2011) / UTM zone 14N
14RLU930330.las	6343	NAD83(2011) / UTM zone 14N
14RLU930345.las	6343	NAD83(2011) / UTM zone 14N
14RLU930360.las	6343	NAD83(2011) / UTM zone 14N
14RLU930375.las	6343	NAD83(2011) / UTM zone 14N
14RLU930390.las	6343	NAD83(2011) / UTM zone 14N
14RLU930405.las	6343	NAD83(2011) / UTM zone 14N
14RLU930420.las	6343	NAD83(2011) / UTM zone 14N
14RLU930435.las	6343	NAD83(2011) / UTM zone 14N
14RLU930450.las	6343	NAD83(2011) / UTM zone 14N
14RLU930465.las	6343	NAD83(2011) / UTM zone 14N
14RLU930480.las	6343	NAD83(2011) / UTM zone 14N
14RLU930495.las	6343	NAD83(2011) / UTM zone 14N
14RLU930510.las	6343	NAD83(2011) / UTM zone 14N
14RLU930525.las	6343	NAD83(2011) / UTM zone 14N
14RLU930540.las	6343	NAD83(2011) / UTM zone 14N
14RLU930555.las	6343	NAD83(2011) / UTM zone 14N
14RLU930570.las	6343	NAD83(2011) / UTM zone 14N
14RLU930585.las	6343	NAD83(2011) / UTM zone 14N
14RLU930600.las	6343	NAD83(2011) / UTM zone 14N
14RLU930615.las	6343	NAD83(2011) / UTM zone 14N
14RLU930630.las	6343	NAD83(2011) / UTM zone 14N
14RLU930645.las	6343	NAD83(2011) / UTM zone 14N
14RLU945015.las	6343	NAD83(2011) / UTM zone 14N
14RLU945030.las	6343	NAD83(2011) / UTM zone 14N
14RLU945045.las	6343	NAD83(2011) / UTM zone 14N
14RLU945060.las	6343	NAD83(2011) / UTM zone 14N
14RLU945075.las	6343	NAD83(2011) / UTM zone 14N
14RLU945090.las	6343	NAD83(2011) / UTM zone 14N
14RLU945105.las	6343	NAD83(2011) / UTM zone 14N
14RLU945120.las	6343	NAD83(2011) / UTM zone 14N
14RLU945135.las	6343	NAD83(2011) / UTM zone 14N

DPH-5 Report on Coordinate Reference System (Tiled Data)

- continued

File	EPSG Code	Coordinate Reference System
14RLU945150.las	6343	NAD83(2011) / UTM zone 14N
14RLU945165.las	6343	NAD83(2011) / UTM zone 14N
14RLU945180.las	6343	NAD83(2011) / UTM zone 14N
14RLU945195.las	6343	NAD83(2011) / UTM zone 14N
14RLU945210.las	6343	NAD83(2011) / UTM zone 14N
14RLU945225.las	6343	NAD83(2011) / UTM zone 14N
14RLU945240.las	6343	NAD83(2011) / UTM zone 14N
14RLU945255.las	6343	NAD83(2011) / UTM zone 14N
14RLU945270.las	6343	NAD83(2011) / UTM zone 14N
14RLU945285.las	6343	NAD83(2011) / UTM zone 14N
14RLU945300.las	6343	NAD83(2011) / UTM zone 14N
14RLU945315.las	6343	NAD83(2011) / UTM zone 14N
14RLU945330.las	6343	NAD83(2011) / UTM zone 14N
14RLU945345.las	6343	NAD83(2011) / UTM zone 14N
14RLU945360.las	6343	NAD83(2011) / UTM zone 14N
14RLU945375.las	6343	NAD83(2011) / UTM zone 14N
14RLU945390.las	6343	NAD83(2011) / UTM zone 14N
14RLU945405.las	6343	NAD83(2011) / UTM zone 14N
14RLU945420.las	6343	NAD83(2011) / UTM zone 14N
14RLU945435.las	6343	NAD83(2011) / UTM zone 14N
14RLU945450.las	6343	NAD83(2011) / UTM zone 14N
14RLU945465.las	6343	NAD83(2011) / UTM zone 14N
14RLU945480.las	6343	NAD83(2011) / UTM zone 14N
14RLU945495.las	6343	NAD83(2011) / UTM zone 14N
14RLU945510.las	6343	NAD83(2011) / UTM zone 14N
14RLU945525.las	6343	NAD83(2011) / UTM zone 14N
14RLU945540.las	6343	NAD83(2011) / UTM zone 14N
14RLU945555.las	6343	NAD83(2011) / UTM zone 14N
14RLU945570.las	6343	NAD83(2011) / UTM zone 14N
14RLU945585.las	6343	NAD83(2011) / UTM zone 14N
14RLU945600.las	6343	NAD83(2011) / UTM zone 14N
14RLU945615.las	6343	NAD83(2011) / UTM zone 14N

DPH-5 Report on Coordinate Reference System (Tiled Data)

- continued

File	EPSG Code	Coordinate Reference System
14RLU945630.las	6343	NAD83(2011) / UTM zone 14N
14RLU945645.las	6343	NAD83(2011) / UTM zone 14N
14RLU960015.las	6343	NAD83(2011) / UTM zone 14N
14RLU960030.las	6343	NAD83(2011) / UTM zone 14N
14RLU960045.las	6343	NAD83(2011) / UTM zone 14N
14RLU960060.las	6343	NAD83(2011) / UTM zone 14N
14RLU960075.las	6343	NAD83(2011) / UTM zone 14N
14RLU960090.las	6343	NAD83(2011) / UTM zone 14N
14RLU960105.las	6343	NAD83(2011) / UTM zone 14N
14RLU960120.las	6343	NAD83(2011) / UTM zone 14N
14RLU960135.las	6343	NAD83(2011) / UTM zone 14N
14RLU960150.las	6343	NAD83(2011) / UTM zone 14N
14RLU960165.las	6343	NAD83(2011) / UTM zone 14N
14RLU960180.las	6343	NAD83(2011) / UTM zone 14N
14RLU960195.las	6343	NAD83(2011) / UTM zone 14N
14RLU960210.las	6343	NAD83(2011) / UTM zone 14N
14RLU960225.las	6343	NAD83(2011) / UTM zone 14N
14RLU960240.las	6343	NAD83(2011) / UTM zone 14N
14RLU960255.las	6343	NAD83(2011) / UTM zone 14N
14RLU960270.las	6343	NAD83(2011) / UTM zone 14N
14RLU960285.las	6343	NAD83(2011) / UTM zone 14N
14RLU960300.las	6343	NAD83(2011) / UTM zone 14N
14RLU960315.las	6343	NAD83(2011) / UTM zone 14N
14RLU960330.las	6343	NAD83(2011) / UTM zone 14N
14RLU960345.las	6343	NAD83(2011) / UTM zone 14N
14RLU960360.las	6343	NAD83(2011) / UTM zone 14N
14RLU960375.las	6343	NAD83(2011) / UTM zone 14N
14RLU960390.las	6343	NAD83(2011) / UTM zone 14N
14RLU960405.las	6343	NAD83(2011) / UTM zone 14N
14RLU960420.las	6343	NAD83(2011) / UTM zone 14N
14RLU960435.las	6343	NAD83(2011) / UTM zone 14N
14RLU960450.las	6343	NAD83(2011) / UTM zone 14N

DPH-5 Report on Coordinate Reference System (Tiled Data)

- continued

File	EPSG Code	Coordinate Reference System
14RLU960465.las	6343	NAD83(2011) / UTM zone 14N
14RLU960480.las	6343	NAD83(2011) / UTM zone 14N
14RLU960495.las	6343	NAD83(2011) / UTM zone 14N
14RLU960510.las	6343	NAD83(2011) / UTM zone 14N
14RLU960525.las	6343	NAD83(2011) / UTM zone 14N
14RLU960540.las	6343	NAD83(2011) / UTM zone 14N
14RLU960555.las	6343	NAD83(2011) / UTM zone 14N
14RLU960570.las	6343	NAD83(2011) / UTM zone 14N
14RLU960585.las	6343	NAD83(2011) / UTM zone 14N
14RLU960600.las	6343	NAD83(2011) / UTM zone 14N
14RLU960615.las	6343	NAD83(2011) / UTM zone 14N
14RLU960630.las	6343	NAD83(2011) / UTM zone 14N
14RLU960645.las	6343	NAD83(2011) / UTM zone 14N
14RLU975015.las	6343	NAD83(2011) / UTM zone 14N
14RLU975030.las	6343	NAD83(2011) / UTM zone 14N
14RLU975045.las	6343	NAD83(2011) / UTM zone 14N
14RLU975060.las	6343	NAD83(2011) / UTM zone 14N
14RLU975075.las	6343	NAD83(2011) / UTM zone 14N
14RLU975090.las	6343	NAD83(2011) / UTM zone 14N
14RLU975105.las	6343	NAD83(2011) / UTM zone 14N
14RLU975120.las	6343	NAD83(2011) / UTM zone 14N
14RLU975135.las	6343	NAD83(2011) / UTM zone 14N
14RLU975150.las	6343	NAD83(2011) / UTM zone 14N
14RLU975165.las	6343	NAD83(2011) / UTM zone 14N
14RLU975180.las	6343	NAD83(2011) / UTM zone 14N
14RLU975195.las	6343	NAD83(2011) / UTM zone 14N
14RLU975210.las	6343	NAD83(2011) / UTM zone 14N
14RLU975225.las	6343	NAD83(2011) / UTM zone 14N
14RLU975240.las	6343	NAD83(2011) / UTM zone 14N
14RLU975255.las	6343	NAD83(2011) / UTM zone 14N
14RLU975270.las	6343	NAD83(2011) / UTM zone 14N
14RLU975285.las	6343	NAD83(2011) / UTM zone 14N

DPH-5 Report on Coordinate Reference System (Tiled Data)

- continued

File	EPSG Code	Coordinate Reference System
14RLU975300.las	6343	NAD83(2011) / UTM zone 14N
14RLU975315.las	6343	NAD83(2011) / UTM zone 14N
14RLU975330.las	6343	NAD83(2011) / UTM zone 14N
14RLU975345.las	6343	NAD83(2011) / UTM zone 14N
14RLU975360.las	6343	NAD83(2011) / UTM zone 14N
14RLU975375.las	6343	NAD83(2011) / UTM zone 14N
14RLU975390.las	6343	NAD83(2011) / UTM zone 14N
14RLU975405.las	6343	NAD83(2011) / UTM zone 14N
14RLU975420.las	6343	NAD83(2011) / UTM zone 14N
14RLU975435.las	6343	NAD83(2011) / UTM zone 14N
14RLU975450.las	6343	NAD83(2011) / UTM zone 14N
14RLU975465.las	6343	NAD83(2011) / UTM zone 14N
14RLU975480.las	6343	NAD83(2011) / UTM zone 14N
14RLU975495.las	6343	NAD83(2011) / UTM zone 14N
14RLU975510.las	6343	NAD83(2011) / UTM zone 14N
14RLU975525.las	6343	NAD83(2011) / UTM zone 14N
14RLU975540.las	6343	NAD83(2011) / UTM zone 14N
14RLU975555.las	6343	NAD83(2011) / UTM zone 14N
14RLU975570.las	6343	NAD83(2011) / UTM zone 14N
14RLU975585.las	6343	NAD83(2011) / UTM zone 14N
14RLU975600.las	6343	NAD83(2011) / UTM zone 14N
14RLU975615.las	6343	NAD83(2011) / UTM zone 14N
14RLU975630.las	6343	NAD83(2011) / UTM zone 14N
14RLU975645.las	6343	NAD83(2011) / UTM zone 14N
14RLU990015.las	6343	NAD83(2011) / UTM zone 14N
14RLU990030.las	6343	NAD83(2011) / UTM zone 14N
14RLU990045.las	6343	NAD83(2011) / UTM zone 14N
14RLU990060.las	6343	NAD83(2011) / UTM zone 14N
14RLU990075.las	6343	NAD83(2011) / UTM zone 14N
14RLU990090.las	6343	NAD83(2011) / UTM zone 14N
14RLU990105.las	6343	NAD83(2011) / UTM zone 14N
14RLU990120.las	6343	NAD83(2011) / UTM zone 14N

DPH-5 Report on Coordinate Reference System (Tiled Data)

- continued

File	EPSG Code	Coordinate Reference System
14RLU990135.las	6343	NAD83(2011) / UTM zone 14N
14RLU990150.las	6343	NAD83(2011) / UTM zone 14N
14RLU990165.las	6343	NAD83(2011) / UTM zone 14N
14RLU990180.las	6343	NAD83(2011) / UTM zone 14N
14RLU990195.las	6343	NAD83(2011) / UTM zone 14N
14RLU990210.las	6343	NAD83(2011) / UTM zone 14N
14RLU990225.las	6343	NAD83(2011) / UTM zone 14N
14RLU990240.las	6343	NAD83(2011) / UTM zone 14N
14RLU990255.las	6343	NAD83(2011) / UTM zone 14N
14RLU990270.las	6343	NAD83(2011) / UTM zone 14N
14RLU990285.las	6343	NAD83(2011) / UTM zone 14N
14RLU990300.las	6343	NAD83(2011) / UTM zone 14N
14RLU990315.las	6343	NAD83(2011) / UTM zone 14N
14RLU990330.las	6343	NAD83(2011) / UTM zone 14N
14RLU990345.las	6343	NAD83(2011) / UTM zone 14N
14RLU990360.las	6343	NAD83(2011) / UTM zone 14N
14RLU990375.las	6343	NAD83(2011) / UTM zone 14N
14RLU990390.las	6343	NAD83(2011) / UTM zone 14N
14RLU990405.las	6343	NAD83(2011) / UTM zone 14N
14RLU990420.las	6343	NAD83(2011) / UTM zone 14N
14RLU990435.las	6343	NAD83(2011) / UTM zone 14N
14RLU990450.las	6343	NAD83(2011) / UTM zone 14N
14RLU990465.las	6343	NAD83(2011) / UTM zone 14N
14RLU990480.las	6343	NAD83(2011) / UTM zone 14N
14RLU990495.las	6343	NAD83(2011) / UTM zone 14N
14RLU990510.las	6343	NAD83(2011) / UTM zone 14N
14RLU990525.las	6343	NAD83(2011) / UTM zone 14N
14RLU990540.las	6343	NAD83(2011) / UTM zone 14N
14RLU990555.las	6343	NAD83(2011) / UTM zone 14N
14RLU990570.las	6343	NAD83(2011) / UTM zone 14N
14RLU990585.las	6343	NAD83(2011) / UTM zone 14N
14RLU990600.las	6343	NAD83(2011) / UTM zone 14N

DPH-5 Report on Coordinate Reference System (Tiled Data)

- continued

File	EPSG Code	Coordinate Reference System
14RLU990615.las	6343	NAD83(2011) / UTM zone 14N
14RLU990630.las	6343	NAD83(2011) / UTM zone 14N
14RLU990645.las	6343	NAD83(2011) / UTM zone 14N
14RMU005015.las	6343	NAD83(2011) / UTM zone 14N
14RMU005030.las	6343	NAD83(2011) / UTM zone 14N
14RMU005045.las	6343	NAD83(2011) / UTM zone 14N
14RMU005060.las	6343	NAD83(2011) / UTM zone 14N
14RMU005075.las	6343	NAD83(2011) / UTM zone 14N
14RMU005090.las	6343	NAD83(2011) / UTM zone 14N
14RMU005105.las	6343	NAD83(2011) / UTM zone 14N
14RMU005120.las	6343	NAD83(2011) / UTM zone 14N
14RMU005135.las	6343	NAD83(2011) / UTM zone 14N
14RMU005150.las	6343	NAD83(2011) / UTM zone 14N
14RMU005165.las	6343	NAD83(2011) / UTM zone 14N
14RMU005180.las	6343	NAD83(2011) / UTM zone 14N
14RMU005195.las	6343	NAD83(2011) / UTM zone 14N
14RMU005210.las	6343	NAD83(2011) / UTM zone 14N
14RMU005225.las	6343	NAD83(2011) / UTM zone 14N
14RMU005240.las	6343	NAD83(2011) / UTM zone 14N
14RMU005255.las	6343	NAD83(2011) / UTM zone 14N
14RMU005270.las	6343	NAD83(2011) / UTM zone 14N
14RMU005285.las	6343	NAD83(2011) / UTM zone 14N
14RMU005300.las	6343	NAD83(2011) / UTM zone 14N
14RMU005315.las	6343	NAD83(2011) / UTM zone 14N
14RMU005330.las	6343	NAD83(2011) / UTM zone 14N
14RMU005345.las	6343	NAD83(2011) / UTM zone 14N
14RMU005360.las	6343	NAD83(2011) / UTM zone 14N
14RMU005375.las	6343	NAD83(2011) / UTM zone 14N
14RMU005390.las	6343	NAD83(2011) / UTM zone 14N
14RMU005405.las	6343	NAD83(2011) / UTM zone 14N
14RMU005420.las	6343	NAD83(2011) / UTM zone 14N
14RMU005435.las	6343	NAD83(2011) / UTM zone 14N

DPH-5 Report on Coordinate Reference System (Tiled Data)

- continued

File	EPSG Code	Coordinate Reference System
14RMU005450.las	6343	NAD83(2011) / UTM zone 14N
14RMU005465.las	6343	NAD83(2011) / UTM zone 14N
14RMU005480.las	6343	NAD83(2011) / UTM zone 14N
14RMU005495.las	6343	NAD83(2011) / UTM zone 14N
14RMU005510.las	6343	NAD83(2011) / UTM zone 14N
14RMU005525.las	6343	NAD83(2011) / UTM zone 14N
14RMU005540.las	6343	NAD83(2011) / UTM zone 14N
14RMU005555.las	6343	NAD83(2011) / UTM zone 14N
14RMU005570.las	6343	NAD83(2011) / UTM zone 14N
14RMU005585.las	6343	NAD83(2011) / UTM zone 14N
14RMU005600.las	6343	NAD83(2011) / UTM zone 14N
14RMU005615.las	6343	NAD83(2011) / UTM zone 14N
14RMU005630.las	6343	NAD83(2011) / UTM zone 14N
14RMU005645.las	6343	NAD83(2011) / UTM zone 14N
14RMU020015.las	6343	NAD83(2011) / UTM zone 14N
14RMU020030.las	6343	NAD83(2011) / UTM zone 14N
14RMU020045.las	6343	NAD83(2011) / UTM zone 14N
14RMU020060.las	6343	NAD83(2011) / UTM zone 14N
14RMU020075.las	6343	NAD83(2011) / UTM zone 14N
14RMU020090.las	6343	NAD83(2011) / UTM zone 14N
14RMU020105.las	6343	NAD83(2011) / UTM zone 14N
14RMU020120.las	6343	NAD83(2011) / UTM zone 14N
14RMU020135.las	6343	NAD83(2011) / UTM zone 14N
14RMU020150.las	6343	NAD83(2011) / UTM zone 14N
14RMU020165.las	6343	NAD83(2011) / UTM zone 14N
14RMU020180.las	6343	NAD83(2011) / UTM zone 14N
14RMU020195.las	6343	NAD83(2011) / UTM zone 14N
14RMU020210.las	6343	NAD83(2011) / UTM zone 14N
14RMU020225.las	6343	NAD83(2011) / UTM zone 14N
14RMU020240.las	6343	NAD83(2011) / UTM zone 14N
14RMU020255.las	6343	NAD83(2011) / UTM zone 14N
14RMU020270.las	6343	NAD83(2011) / UTM zone 14N

DPH-5 Report on Coordinate Reference System (Tiled Data)

- continued

File	EPSG Code	Coordinate Reference System
14RMU020285.las	6343	NAD83(2011) / UTM zone 14N
14RMU020300.las	6343	NAD83(2011) / UTM zone 14N
14RMU020315.las	6343	NAD83(2011) / UTM zone 14N
14RMU020330.las	6343	NAD83(2011) / UTM zone 14N
14RMU020345.las	6343	NAD83(2011) / UTM zone 14N
14RMU020360.las	6343	NAD83(2011) / UTM zone 14N
14RMU020375.las	6343	NAD83(2011) / UTM zone 14N
14RMU020390.las	6343	NAD83(2011) / UTM zone 14N
14RMU020405.las	6343	NAD83(2011) / UTM zone 14N
14RMU020420.las	6343	NAD83(2011) / UTM zone 14N
14RMU020435.las	6343	NAD83(2011) / UTM zone 14N
14RMU020450.las	6343	NAD83(2011) / UTM zone 14N
14RMU020465.las	6343	NAD83(2011) / UTM zone 14N
14RMU020480.las	6343	NAD83(2011) / UTM zone 14N
14RMU020495.las	6343	NAD83(2011) / UTM zone 14N
14RMU020510.las	6343	NAD83(2011) / UTM zone 14N
14RMU020525.las	6343	NAD83(2011) / UTM zone 14N
14RMU020540.las	6343	NAD83(2011) / UTM zone 14N
14RMU020555.las	6343	NAD83(2011) / UTM zone 14N
14RMU020570.las	6343	NAD83(2011) / UTM zone 14N
14RMU020585.las	6343	NAD83(2011) / UTM zone 14N
14RMU020600.las	6343	NAD83(2011) / UTM zone 14N
14RMU020615.las	6343	NAD83(2011) / UTM zone 14N
14RMU020630.las	6343	NAD83(2011) / UTM zone 14N
14RMU020645.las	6343	NAD83(2011) / UTM zone 14N
14RMU035015.las	6343	NAD83(2011) / UTM zone 14N
14RMU035030.las	6343	NAD83(2011) / UTM zone 14N
14RMU035045.las	6343	NAD83(2011) / UTM zone 14N
14RMU035060.las	6343	NAD83(2011) / UTM zone 14N
14RMU035075.las	6343	NAD83(2011) / UTM zone 14N
14RMU035090.las	6343	NAD83(2011) / UTM zone 14N
14RMU035105.las	6343	NAD83(2011) / UTM zone 14N

DPH-5 Report on Coordinate Reference System (Tiled Data)

- continued

File	EPSG Code	Coordinate Reference System
14RMU035120.las	6343	NAD83(2011) / UTM zone 14N
14RMU035135.las	6343	NAD83(2011) / UTM zone 14N
14RMU035150.las	6343	NAD83(2011) / UTM zone 14N
14RMU035165.las	6343	NAD83(2011) / UTM zone 14N
14RMU035180.las	6343	NAD83(2011) / UTM zone 14N
14RMU035195.las	6343	NAD83(2011) / UTM zone 14N
14RMU035210.las	6343	NAD83(2011) / UTM zone 14N
14RMU035225.las	6343	NAD83(2011) / UTM zone 14N
14RMU035240.las	6343	NAD83(2011) / UTM zone 14N
14RMU035255.las	6343	NAD83(2011) / UTM zone 14N
14RMU035270.las	6343	NAD83(2011) / UTM zone 14N
14RMU035285.las	6343	NAD83(2011) / UTM zone 14N
14RMU035300.las	6343	NAD83(2011) / UTM zone 14N
14RMU035315.las	6343	NAD83(2011) / UTM zone 14N
14RMU035330.las	6343	NAD83(2011) / UTM zone 14N
14RMU035345.las	6343	NAD83(2011) / UTM zone 14N
14RMU035360.las	6343	NAD83(2011) / UTM zone 14N
14RMU035375.las	6343	NAD83(2011) / UTM zone 14N
14RMU035390.las	6343	NAD83(2011) / UTM zone 14N
14RMU035405.las	6343	NAD83(2011) / UTM zone 14N
14RMU035420.las	6343	NAD83(2011) / UTM zone 14N
14RMU035435.las	6343	NAD83(2011) / UTM zone 14N
14RMU035450.las	6343	NAD83(2011) / UTM zone 14N
14RMU035465.las	6343	NAD83(2011) / UTM zone 14N
14RMU035480.las	6343	NAD83(2011) / UTM zone 14N
14RMU035495.las	6343	NAD83(2011) / UTM zone 14N
14RMU035510.las	6343	NAD83(2011) / UTM zone 14N
14RMU035525.las	6343	NAD83(2011) / UTM zone 14N
14RMU035540.las	6343	NAD83(2011) / UTM zone 14N
14RMU035555.las	6343	NAD83(2011) / UTM zone 14N
14RMU035570.las	6343	NAD83(2011) / UTM zone 14N
14RMU035585.las	6343	NAD83(2011) / UTM zone 14N

DPH-5 Report on Coordinate Reference System (Tiled Data)

- continued

File	EPSG Code	Coordinate Reference System
14RMU035600.las	6343	NAD83(2011) / UTM zone 14N
14RMU035615.las	6343	NAD83(2011) / UTM zone 14N
14RMU035630.las	6343	NAD83(2011) / UTM zone 14N
14RMU035645.las	6343	NAD83(2011) / UTM zone 14N
14RMU050015.las	6343	NAD83(2011) / UTM zone 14N
14RMU050030.las	6343	NAD83(2011) / UTM zone 14N
14RMU050045.las	6343	NAD83(2011) / UTM zone 14N
14RMU050060.las	6343	NAD83(2011) / UTM zone 14N
14RMU050075.las	6343	NAD83(2011) / UTM zone 14N
14RMU050090.las	6343	NAD83(2011) / UTM zone 14N
14RMU050105.las	6343	NAD83(2011) / UTM zone 14N
14RMU050120.las	6343	NAD83(2011) / UTM zone 14N
14RMU050135.las	6343	NAD83(2011) / UTM zone 14N
14RMU050150.las	6343	NAD83(2011) / UTM zone 14N
14RMU050165.las	6343	NAD83(2011) / UTM zone 14N
14RMU050180.las	6343	NAD83(2011) / UTM zone 14N
14RMU050195.las	6343	NAD83(2011) / UTM zone 14N
14RMU050210.las	6343	NAD83(2011) / UTM zone 14N
14RMU050225.las	6343	NAD83(2011) / UTM zone 14N
14RMU050240.las	6343	NAD83(2011) / UTM zone 14N
14RMU050255.las	6343	NAD83(2011) / UTM zone 14N
14RMU050270.las	6343	NAD83(2011) / UTM zone 14N
14RMU050285.las	6343	NAD83(2011) / UTM zone 14N
14RMU050300.las	6343	NAD83(2011) / UTM zone 14N
14RMU050315.las	6343	NAD83(2011) / UTM zone 14N
14RMU050330.las	6343	NAD83(2011) / UTM zone 14N
14RMU050345.las	6343	NAD83(2011) / UTM zone 14N
14RMU050360.las	6343	NAD83(2011) / UTM zone 14N
14RMU050375.las	6343	NAD83(2011) / UTM zone 14N
14RMU050390.las	6343	NAD83(2011) / UTM zone 14N
14RMU050405.las	6343	NAD83(2011) / UTM zone 14N
14RMU050420.las	6343	NAD83(2011) / UTM zone 14N

DPH-5 Report on Coordinate Reference System (Tiled Data)

- continued

File	EPSG Code	Coordinate Reference System
14RMU050435.las	6343	NAD83(2011) / UTM zone 14N
14RMU050450.las	6343	NAD83(2011) / UTM zone 14N
14RMU050465.las	6343	NAD83(2011) / UTM zone 14N
14RMU050480.las	6343	NAD83(2011) / UTM zone 14N
14RMU050495.las	6343	NAD83(2011) / UTM zone 14N
14RMU050510.las	6343	NAD83(2011) / UTM zone 14N
14RMU050525.las	6343	NAD83(2011) / UTM zone 14N
14RMU050540.las	6343	NAD83(2011) / UTM zone 14N
14RMU050555.las	6343	NAD83(2011) / UTM zone 14N
14RMU050570.las	6343	NAD83(2011) / UTM zone 14N
14RMU050585.las	6343	NAD83(2011) / UTM zone 14N
14RMU050600.las	6343	NAD83(2011) / UTM zone 14N
14RMU050615.las	6343	NAD83(2011) / UTM zone 14N
14RMU050630.las	6343	NAD83(2011) / UTM zone 14N
14RMU050645.las	6343	NAD83(2011) / UTM zone 14N
14RMU065015.las	6343	NAD83(2011) / UTM zone 14N
14RMU065030.las	6343	NAD83(2011) / UTM zone 14N
14RMU065045.las	6343	NAD83(2011) / UTM zone 14N
14RMU065060.las	6343	NAD83(2011) / UTM zone 14N
14RMU065075.las	6343	NAD83(2011) / UTM zone 14N
14RMU065090.las	6343	NAD83(2011) / UTM zone 14N
14RMU065105.las	6343	NAD83(2011) / UTM zone 14N
14RMU065120.las	6343	NAD83(2011) / UTM zone 14N
14RMU065135.las	6343	NAD83(2011) / UTM zone 14N
14RMU065150.las	6343	NAD83(2011) / UTM zone 14N
14RMU065165.las	6343	NAD83(2011) / UTM zone 14N
14RMU065180.las	6343	NAD83(2011) / UTM zone 14N
14RMU065195.las	6343	NAD83(2011) / UTM zone 14N
14RMU065210.las	6343	NAD83(2011) / UTM zone 14N
14RMU065225.las	6343	NAD83(2011) / UTM zone 14N
14RMU065240.las	6343	NAD83(2011) / UTM zone 14N
14RMU065255.las	6343	NAD83(2011) / UTM zone 14N

DPH-5 Report on Coordinate Reference System (Tiled Data)

- continued

File	EPSG Code	Coordinate Reference System
14RMU065270.las	6343	NAD83(2011) / UTM zone 14N
14RMU065285.las	6343	NAD83(2011) / UTM zone 14N
14RMU065300.las	6343	NAD83(2011) / UTM zone 14N
14RMU065315.las	6343	NAD83(2011) / UTM zone 14N
14RMU065330.las	6343	NAD83(2011) / UTM zone 14N
14RMU065345.las	6343	NAD83(2011) / UTM zone 14N
14RMU065360.las	6343	NAD83(2011) / UTM zone 14N
14RMU065375.las	6343	NAD83(2011) / UTM zone 14N
14RMU065390.las	6343	NAD83(2011) / UTM zone 14N
14RMU065405.las	6343	NAD83(2011) / UTM zone 14N
14RMU065420.las	6343	NAD83(2011) / UTM zone 14N
14RMU065435.las	6343	NAD83(2011) / UTM zone 14N
14RMU065450.las	6343	NAD83(2011) / UTM zone 14N
14RMU065465.las	6343	NAD83(2011) / UTM zone 14N
14RMU065480.las	6343	NAD83(2011) / UTM zone 14N
14RMU065495.las	6343	NAD83(2011) / UTM zone 14N
14RMU065510.las	6343	NAD83(2011) / UTM zone 14N
14RMU065525.las	6343	NAD83(2011) / UTM zone 14N
14RMU065540.las	6343	NAD83(2011) / UTM zone 14N
14RMU065555.las	6343	NAD83(2011) / UTM zone 14N
14RMU065570.las	6343	NAD83(2011) / UTM zone 14N
14RMU065585.las	6343	NAD83(2011) / UTM zone 14N
14RMU065600.las	6343	NAD83(2011) / UTM zone 14N
14RMU065615.las	6343	NAD83(2011) / UTM zone 14N
14RMU065630.las	6343	NAD83(2011) / UTM zone 14N
14RMU065645.las	6343	NAD83(2011) / UTM zone 14N
14RMU080015.las	6343	NAD83(2011) / UTM zone 14N
14RMU080030.las	6343	NAD83(2011) / UTM zone 14N
14RMU080045.las	6343	NAD83(2011) / UTM zone 14N
14RMU080060.las	6343	NAD83(2011) / UTM zone 14N
14RMU080075.las	6343	NAD83(2011) / UTM zone 14N
14RMU080090.las	6343	NAD83(2011) / UTM zone 14N

DPH-5 Report on Coordinate Reference System (Tiled Data)

- continued

File	EPSG Code	Coordinate Reference System
14RMU080105.las	6343	NAD83(2011) / UTM zone 14N
14RMU080120.las	6343	NAD83(2011) / UTM zone 14N
14RMU080135.las	6343	NAD83(2011) / UTM zone 14N
14RMU080150.las	6343	NAD83(2011) / UTM zone 14N
14RMU080165.las	6343	NAD83(2011) / UTM zone 14N
14RMU080180.las	6343	NAD83(2011) / UTM zone 14N
14RMU080195.las	6343	NAD83(2011) / UTM zone 14N
14RMU080210.las	6343	NAD83(2011) / UTM zone 14N
14RMU080225.las	6343	NAD83(2011) / UTM zone 14N
14RMU080240.las	6343	NAD83(2011) / UTM zone 14N
14RMU080255.las	6343	NAD83(2011) / UTM zone 14N
14RMU080270.las	6343	NAD83(2011) / UTM zone 14N
14RMU080285.las	6343	NAD83(2011) / UTM zone 14N
14RMU080300.las	6343	NAD83(2011) / UTM zone 14N
14RMU080315.las	6343	NAD83(2011) / UTM zone 14N
14RMU080330.las	6343	NAD83(2011) / UTM zone 14N
14RMU080345.las	6343	NAD83(2011) / UTM zone 14N
14RMU080360.las	6343	NAD83(2011) / UTM zone 14N
14RMU080375.las	6343	NAD83(2011) / UTM zone 14N
14RMU080390.las	6343	NAD83(2011) / UTM zone 14N
14RMU080405.las	6343	NAD83(2011) / UTM zone 14N
14RMU080420.las	6343	NAD83(2011) / UTM zone 14N
14RMU080435.las	6343	NAD83(2011) / UTM zone 14N
14RMU080450.las	6343	NAD83(2011) / UTM zone 14N
14RMU080465.las	6343	NAD83(2011) / UTM zone 14N
14RMU080480.las	6343	NAD83(2011) / UTM zone 14N
14RMU080495.las	6343	NAD83(2011) / UTM zone 14N
14RMU080510.las	6343	NAD83(2011) / UTM zone 14N
14RMU080525.las	6343	NAD83(2011) / UTM zone 14N
14RMU080540.las	6343	NAD83(2011) / UTM zone 14N
14RMU080555.las	6343	NAD83(2011) / UTM zone 14N
14RMU080570.las	6343	NAD83(2011) / UTM zone 14N

DPH-5 Report on Coordinate Reference System (Tiled Data)

- continued

File	EPSG Code	Coordinate Reference System
14RMU080585.las	6343	NAD83(2011) / UTM zone 14N
14RMU080600.las	6343	NAD83(2011) / UTM zone 14N
14RMU080615.las	6343	NAD83(2011) / UTM zone 14N
14RMU080630.las	6343	NAD83(2011) / UTM zone 14N
14RMU080645.las	6343	NAD83(2011) / UTM zone 14N
14RMU095015.las	6343	NAD83(2011) / UTM zone 14N
14RMU095030.las	6343	NAD83(2011) / UTM zone 14N
14RMU095045.las	6343	NAD83(2011) / UTM zone 14N
14RMU095060.las	6343	NAD83(2011) / UTM zone 14N
14RMU095075.las	6343	NAD83(2011) / UTM zone 14N
14RMU095090.las	6343	NAD83(2011) / UTM zone 14N
14RMU095105.las	6343	NAD83(2011) / UTM zone 14N
14RMU095120.las	6343	NAD83(2011) / UTM zone 14N
14RMU095135.las	6343	NAD83(2011) / UTM zone 14N
14RMU095150.las	6343	NAD83(2011) / UTM zone 14N
14RMU095165.las	6343	NAD83(2011) / UTM zone 14N
14RMU095180.las	6343	NAD83(2011) / UTM zone 14N
14RMU095195.las	6343	NAD83(2011) / UTM zone 14N
14RMU095210.las	6343	NAD83(2011) / UTM zone 14N
14RMU095225.las	6343	NAD83(2011) / UTM zone 14N
14RMU095240.las	6343	NAD83(2011) / UTM zone 14N
14RMU095255.las	6343	NAD83(2011) / UTM zone 14N
14RMU095270.las	6343	NAD83(2011) / UTM zone 14N
14RMU095285.las	6343	NAD83(2011) / UTM zone 14N
14RMU095300.las	6343	NAD83(2011) / UTM zone 14N
14RMU095315.las	6343	NAD83(2011) / UTM zone 14N
14RMU095330.las	6343	NAD83(2011) / UTM zone 14N
14RMU095345.las	6343	NAD83(2011) / UTM zone 14N
14RMU095360.las	6343	NAD83(2011) / UTM zone 14N
14RMU095375.las	6343	NAD83(2011) / UTM zone 14N
14RMU095390.las	6343	NAD83(2011) / UTM zone 14N
14RMU095405.las	6343	NAD83(2011) / UTM zone 14N

DPH-5 Report on Coordinate Reference System (Tiled Data)

- continued

File	EPSG Code	Coordinate Reference System
14RMU095420.las	6343	NAD83(2011) / UTM zone 14N
14RMU095435.las	6343	NAD83(2011) / UTM zone 14N
14RMU095450.las	6343	NAD83(2011) / UTM zone 14N
14RMU095465.las	6343	NAD83(2011) / UTM zone 14N
14RMU095480.las	6343	NAD83(2011) / UTM zone 14N
14RMU095495.las	6343	NAD83(2011) / UTM zone 14N
14RMU095510.las	6343	NAD83(2011) / UTM zone 14N
14RMU095525.las	6343	NAD83(2011) / UTM zone 14N
14RMU095540.las	6343	NAD83(2011) / UTM zone 14N
14RMU095555.las	6343	NAD83(2011) / UTM zone 14N
14RMU095570.las	6343	NAD83(2011) / UTM zone 14N
14RMU095585.las	6343	NAD83(2011) / UTM zone 14N
14RMU095600.las	6343	NAD83(2011) / UTM zone 14N
14RMU095615.las	6343	NAD83(2011) / UTM zone 14N
14RMU095630.las	6343	NAD83(2011) / UTM zone 14N
14RMU095645.las	6343	NAD83(2011) / UTM zone 14N
14RMU110015.las	6343	NAD83(2011) / UTM zone 14N
14RMU110030.las	6343	NAD83(2011) / UTM zone 14N
14RMU110045.las	6343	NAD83(2011) / UTM zone 14N
14RMU110060.las	6343	NAD83(2011) / UTM zone 14N
14RMU110075.las	6343	NAD83(2011) / UTM zone 14N
14RMU110090.las	6343	NAD83(2011) / UTM zone 14N
14RMU110105.las	6343	NAD83(2011) / UTM zone 14N
14RMU110120.las	6343	NAD83(2011) / UTM zone 14N
14RMU110135.las	6343	NAD83(2011) / UTM zone 14N
14RMU110150.las	6343	NAD83(2011) / UTM zone 14N
14RMU110165.las	6343	NAD83(2011) / UTM zone 14N
14RMU110180.las	6343	NAD83(2011) / UTM zone 14N
14RMU110195.las	6343	NAD83(2011) / UTM zone 14N
14RMU110210.las	6343	NAD83(2011) / UTM zone 14N
14RMU110225.las	6343	NAD83(2011) / UTM zone 14N
14RMU110240.las	6343	NAD83(2011) / UTM zone 14N

DPH-5 Report on Coordinate Reference System (Tiled Data)

- continued

File	EPSG Code	Coordinate Reference System
14RMU110255.las	6343	NAD83(2011) / UTM zone 14N
14RMU110270.las	6343	NAD83(2011) / UTM zone 14N
14RMU110285.las	6343	NAD83(2011) / UTM zone 14N
14RMU110300.las	6343	NAD83(2011) / UTM zone 14N
14RMU110315.las	6343	NAD83(2011) / UTM zone 14N
14RMU110330.las	6343	NAD83(2011) / UTM zone 14N
14RMU110345.las	6343	NAD83(2011) / UTM zone 14N
14RMU110360.las	6343	NAD83(2011) / UTM zone 14N
14RMU110375.las	6343	NAD83(2011) / UTM zone 14N
14RMU110390.las	6343	NAD83(2011) / UTM zone 14N
14RMU110405.las	6343	NAD83(2011) / UTM zone 14N
14RMU110420.las	6343	NAD83(2011) / UTM zone 14N
14RMU110435.las	6343	NAD83(2011) / UTM zone 14N
14RMU110450.las	6343	NAD83(2011) / UTM zone 14N
14RMU110465.las	6343	NAD83(2011) / UTM zone 14N
14RMU110480.las	6343	NAD83(2011) / UTM zone 14N
14RMU110495.las	6343	NAD83(2011) / UTM zone 14N
14RMU110510.las	6343	NAD83(2011) / UTM zone 14N
14RMU110525.las	6343	NAD83(2011) / UTM zone 14N
14RMU110540.las	6343	NAD83(2011) / UTM zone 14N
14RMU110555.las	6343	NAD83(2011) / UTM zone 14N
14RMU110570.las	6343	NAD83(2011) / UTM zone 14N
14RMU110585.las	6343	NAD83(2011) / UTM zone 14N
14RMU110600.las	6343	NAD83(2011) / UTM zone 14N
14RMU110615.las	6343	NAD83(2011) / UTM zone 14N
14RMU110630.las	6343	NAD83(2011) / UTM zone 14N
14RMU110645.las	6343	NAD83(2011) / UTM zone 14N
14RMU125015.las	6343	NAD83(2011) / UTM zone 14N
14RMU125030.las	6343	NAD83(2011) / UTM zone 14N
14RMU125045.las	6343	NAD83(2011) / UTM zone 14N
14RMU125060.las	6343	NAD83(2011) / UTM zone 14N
14RMU125075.las	6343	NAD83(2011) / UTM zone 14N

DPH-5 Report on Coordinate Reference System (Tiled Data)

- continued

File	EPSG Code	Coordinate Reference System
14RMU125090.las	6343	NAD83(2011) / UTM zone 14N
14RMU125105.las	6343	NAD83(2011) / UTM zone 14N
14RMU125120.las	6343	NAD83(2011) / UTM zone 14N
14RMU125135.las	6343	NAD83(2011) / UTM zone 14N
14RMU125150.las	6343	NAD83(2011) / UTM zone 14N
14RMU125165.las	6343	NAD83(2011) / UTM zone 14N
14RMU125180.las	6343	NAD83(2011) / UTM zone 14N
14RMU125195.las	6343	NAD83(2011) / UTM zone 14N
14RMU125210.las	6343	NAD83(2011) / UTM zone 14N
14RMU125225.las	6343	NAD83(2011) / UTM zone 14N
14RMU125240.las	6343	NAD83(2011) / UTM zone 14N
14RMU125255.las	6343	NAD83(2011) / UTM zone 14N
14RMU125270.las	6343	NAD83(2011) / UTM zone 14N
14RMU125285.las	6343	NAD83(2011) / UTM zone 14N
14RMU125300.las	6343	NAD83(2011) / UTM zone 14N
14RMU125315.las	6343	NAD83(2011) / UTM zone 14N
14RMU125330.las	6343	NAD83(2011) / UTM zone 14N
14RMU125345.las	6343	NAD83(2011) / UTM zone 14N
14RMU125360.las	6343	NAD83(2011) / UTM zone 14N
14RMU125375.las	6343	NAD83(2011) / UTM zone 14N
14RMU125390.las	6343	NAD83(2011) / UTM zone 14N
14RMU125405.las	6343	NAD83(2011) / UTM zone 14N
14RMU125420.las	6343	NAD83(2011) / UTM zone 14N
14RMU125435.las	6343	NAD83(2011) / UTM zone 14N
14RMU125450.las	6343	NAD83(2011) / UTM zone 14N
14RMU125465.las	6343	NAD83(2011) / UTM zone 14N
14RMU125480.las	6343	NAD83(2011) / UTM zone 14N
14RMU125495.las	6343	NAD83(2011) / UTM zone 14N
14RMU125510.las	6343	NAD83(2011) / UTM zone 14N
14RMU125525.las	6343	NAD83(2011) / UTM zone 14N
14RMU125540.las	6343	NAD83(2011) / UTM zone 14N
14RMU125555.las	6343	NAD83(2011) / UTM zone 14N

DPH-5 Report on Coordinate Reference System (Tiled Data)

- continued

File	EPSG Code	Coordinate Reference System
14RMU125570.las	6343	NAD83(2011) / UTM zone 14N
14RMU125585.las	6343	NAD83(2011) / UTM zone 14N
14RMU125600.las	6343	NAD83(2011) / UTM zone 14N
14RMU125615.las	6343	NAD83(2011) / UTM zone 14N
14RMU125630.las	6343	NAD83(2011) / UTM zone 14N
14RMU125645.las	6343	NAD83(2011) / UTM zone 14N
14RMU140015.las	6343	NAD83(2011) / UTM zone 14N
14RMU140030.las	6343	NAD83(2011) / UTM zone 14N
14RMU140045.las	6343	NAD83(2011) / UTM zone 14N
14RMU140060.las	6343	NAD83(2011) / UTM zone 14N
14RMU140075.las	6343	NAD83(2011) / UTM zone 14N
14RMU140090.las	6343	NAD83(2011) / UTM zone 14N
14RMU140105.las	6343	NAD83(2011) / UTM zone 14N
14RMU140120.las	6343	NAD83(2011) / UTM zone 14N
14RMU140135.las	6343	NAD83(2011) / UTM zone 14N
14RMU140150.las	6343	NAD83(2011) / UTM zone 14N
14RMU140165.las	6343	NAD83(2011) / UTM zone 14N
14RMU140180.las	6343	NAD83(2011) / UTM zone 14N
14RMU140195.las	6343	NAD83(2011) / UTM zone 14N
14RMU140210.las	6343	NAD83(2011) / UTM zone 14N
14RMU140225.las	6343	NAD83(2011) / UTM zone 14N
14RMU140240.las	6343	NAD83(2011) / UTM zone 14N
14RMU140255.las	6343	NAD83(2011) / UTM zone 14N
14RMU140270.las	6343	NAD83(2011) / UTM zone 14N
14RMU140285.las	6343	NAD83(2011) / UTM zone 14N
14RMU140300.las	6343	NAD83(2011) / UTM zone 14N
14RMU140315.las	6343	NAD83(2011) / UTM zone 14N
14RMU140330.las	6343	NAD83(2011) / UTM zone 14N
14RMU140345.las	6343	NAD83(2011) / UTM zone 14N
14RMU140360.las	6343	NAD83(2011) / UTM zone 14N
14RMU140375.las	6343	NAD83(2011) / UTM zone 14N
14RMU140390.las	6343	NAD83(2011) / UTM zone 14N

DPH-5 Report on Coordinate Reference System (Tiled Data)

- continued

File	EPSG Code	Coordinate Reference System
14RMU140405.las	6343	NAD83(2011) / UTM zone 14N
14RMU140420.las	6343	NAD83(2011) / UTM zone 14N
14RMU140435.las	6343	NAD83(2011) / UTM zone 14N
14RMU140450.las	6343	NAD83(2011) / UTM zone 14N
14RMU140465.las	6343	NAD83(2011) / UTM zone 14N
14RMU140480.las	6343	NAD83(2011) / UTM zone 14N
14RMU140495.las	6343	NAD83(2011) / UTM zone 14N
14RMU140510.las	6343	NAD83(2011) / UTM zone 14N
14RMU140525.las	6343	NAD83(2011) / UTM zone 14N
14RMU140540.las	6343	NAD83(2011) / UTM zone 14N
14RMU140555.las	6343	NAD83(2011) / UTM zone 14N
14RMU140570.las	6343	NAD83(2011) / UTM zone 14N
14RMU140585.las	6343	NAD83(2011) / UTM zone 14N
14RMU140600.las	6343	NAD83(2011) / UTM zone 14N
14RMU140615.las	6343	NAD83(2011) / UTM zone 14N
14RMU140630.las	6343	NAD83(2011) / UTM zone 14N
14RMU140645.las	6343	NAD83(2011) / UTM zone 14N
14RMU155015.las	6343	NAD83(2011) / UTM zone 14N
14RMU155030.las	6343	NAD83(2011) / UTM zone 14N
14RMU155045.las	6343	NAD83(2011) / UTM zone 14N
14RMU155060.las	6343	NAD83(2011) / UTM zone 14N
14RMU155075.las	6343	NAD83(2011) / UTM zone 14N
14RMU155090.las	6343	NAD83(2011) / UTM zone 14N
14RMU155105.las	6343	NAD83(2011) / UTM zone 14N
14RMU155120.las	6343	NAD83(2011) / UTM zone 14N
14RMU155135.las	6343	NAD83(2011) / UTM zone 14N
14RMU155150.las	6343	NAD83(2011) / UTM zone 14N
14RMU155165.las	6343	NAD83(2011) / UTM zone 14N
14RMU155180.las	6343	NAD83(2011) / UTM zone 14N
14RMU155195.las	6343	NAD83(2011) / UTM zone 14N
14RMU155210.las	6343	NAD83(2011) / UTM zone 14N
14RMU155225.las	6343	NAD83(2011) / UTM zone 14N

DPH-5 Report on Coordinate Reference System (Tiled Data)

- continued

File	EPSG Code	Coordinate Reference System
14RMU155240.las	6343	NAD83(2011) / UTM zone 14N
14RMU155255.las	6343	NAD83(2011) / UTM zone 14N
14RMU155270.las	6343	NAD83(2011) / UTM zone 14N
14RMU155285.las	6343	NAD83(2011) / UTM zone 14N
14RMU155300.las	6343	NAD83(2011) / UTM zone 14N
14RMU155315.las	6343	NAD83(2011) / UTM zone 14N
14RMU155330.las	6343	NAD83(2011) / UTM zone 14N
14RMU155345.las	6343	NAD83(2011) / UTM zone 14N
14RMU155360.las	6343	NAD83(2011) / UTM zone 14N
14RMU155375.las	6343	NAD83(2011) / UTM zone 14N
14RMU155390.las	6343	NAD83(2011) / UTM zone 14N
14RMU155405.las	6343	NAD83(2011) / UTM zone 14N
14RMU155420.las	6343	NAD83(2011) / UTM zone 14N
14RMU155435.las	6343	NAD83(2011) / UTM zone 14N
14RMU155450.las	6343	NAD83(2011) / UTM zone 14N
14RMU155465.las	6343	NAD83(2011) / UTM zone 14N
14RMU155480.las	6343	NAD83(2011) / UTM zone 14N
14RMU155495.las	6343	NAD83(2011) / UTM zone 14N
14RMU155510.las	6343	NAD83(2011) / UTM zone 14N
14RMU155525.las	6343	NAD83(2011) / UTM zone 14N
14RMU155540.las	6343	NAD83(2011) / UTM zone 14N
14RMU155555.las	6343	NAD83(2011) / UTM zone 14N
14RMU155570.las	6343	NAD83(2011) / UTM zone 14N
14RMU155585.las	6343	NAD83(2011) / UTM zone 14N
14RMU155600.las	6343	NAD83(2011) / UTM zone 14N
14RMU155615.las	6343	NAD83(2011) / UTM zone 14N
14RMU155630.las	6343	NAD83(2011) / UTM zone 14N
14RMU155645.las	6343	NAD83(2011) / UTM zone 14N
14RMU170015.las	6343	NAD83(2011) / UTM zone 14N
14RMU170030.las	6343	NAD83(2011) / UTM zone 14N
14RMU170045.las	6343	NAD83(2011) / UTM zone 14N
14RMU170060.las	6343	NAD83(2011) / UTM zone 14N

DPH-5 Report on Coordinate Reference System (Tiled Data)

- continued

File	EPSG Code	Coordinate Reference System
14RMU170075.las	6343	NAD83(2011) / UTM zone 14N
14RMU170090.las	6343	NAD83(2011) / UTM zone 14N
14RMU170105.las	6343	NAD83(2011) / UTM zone 14N
14RMU170120.las	6343	NAD83(2011) / UTM zone 14N
14RMU170135.las	6343	NAD83(2011) / UTM zone 14N
14RMU170150.las	6343	NAD83(2011) / UTM zone 14N
14RMU170165.las	6343	NAD83(2011) / UTM zone 14N
14RMU170180.las	6343	NAD83(2011) / UTM zone 14N
14RMU170195.las	6343	NAD83(2011) / UTM zone 14N
14RMU170210.las	6343	NAD83(2011) / UTM zone 14N
14RMU170225.las	6343	NAD83(2011) / UTM zone 14N
14RMU170240.las	6343	NAD83(2011) / UTM zone 14N
14RMU170255.las	6343	NAD83(2011) / UTM zone 14N
14RMU170270.las	6343	NAD83(2011) / UTM zone 14N
14RMU170285.las	6343	NAD83(2011) / UTM zone 14N
14RMU170300.las	6343	NAD83(2011) / UTM zone 14N
14RMU170315.las	6343	NAD83(2011) / UTM zone 14N
14RMU170330.las	6343	NAD83(2011) / UTM zone 14N
14RMU170345.las	6343	NAD83(2011) / UTM zone 14N
14RMU170360.las	6343	NAD83(2011) / UTM zone 14N
14RMU170375.las	6343	NAD83(2011) / UTM zone 14N
14RMU170390.las	6343	NAD83(2011) / UTM zone 14N
14RMU170405.las	6343	NAD83(2011) / UTM zone 14N
14RMU170420.las	6343	NAD83(2011) / UTM zone 14N
14RMU170435.las	6343	NAD83(2011) / UTM zone 14N
14RMU170450.las	6343	NAD83(2011) / UTM zone 14N
14RMU170465.las	6343	NAD83(2011) / UTM zone 14N
14RMU170480.las	6343	NAD83(2011) / UTM zone 14N
14RMU170495.las	6343	NAD83(2011) / UTM zone 14N
14RMU170510.las	6343	NAD83(2011) / UTM zone 14N
14RMU170525.las	6343	NAD83(2011) / UTM zone 14N
14RMU170540.las	6343	NAD83(2011) / UTM zone 14N

DPH-5 Report on Coordinate Reference System (Tiled Data)

- continued

File	EPSG Code	Coordinate Reference System
14RMU170555.las	6343	NAD83(2011) / UTM zone 14N
14RMU170570.las	6343	NAD83(2011) / UTM zone 14N
14RMU170585.las	6343	NAD83(2011) / UTM zone 14N
14RMU170600.las	6343	NAD83(2011) / UTM zone 14N
14RMU170615.las	6343	NAD83(2011) / UTM zone 14N
14RMU170630.las	6343	NAD83(2011) / UTM zone 14N
14RMU170645.las	6343	NAD83(2011) / UTM zone 14N
14RMU185015.las	6343	NAD83(2011) / UTM zone 14N
14RMU185030.las	6343	NAD83(2011) / UTM zone 14N
14RMU185045.las	6343	NAD83(2011) / UTM zone 14N
14RMU185060.las	6343	NAD83(2011) / UTM zone 14N
14RMU185075.las	6343	NAD83(2011) / UTM zone 14N
14RMU185090.las	6343	NAD83(2011) / UTM zone 14N
14RMU185105.las	6343	NAD83(2011) / UTM zone 14N
14RMU185120.las	6343	NAD83(2011) / UTM zone 14N
14RMU185135.las	6343	NAD83(2011) / UTM zone 14N
14RMU185150.las	6343	NAD83(2011) / UTM zone 14N
14RMU185165.las	6343	NAD83(2011) / UTM zone 14N
14RMU185180.las	6343	NAD83(2011) / UTM zone 14N
14RMU185195.las	6343	NAD83(2011) / UTM zone 14N
14RMU185210.las	6343	NAD83(2011) / UTM zone 14N
14RMU185225.las	6343	NAD83(2011) / UTM zone 14N
14RMU185240.las	6343	NAD83(2011) / UTM zone 14N
14RMU185255.las	6343	NAD83(2011) / UTM zone 14N
14RMU185270.las	6343	NAD83(2011) / UTM zone 14N
14RMU185285.las	6343	NAD83(2011) / UTM zone 14N
14RMU185300.las	6343	NAD83(2011) / UTM zone 14N
14RMU185315.las	6343	NAD83(2011) / UTM zone 14N
14RMU185330.las	6343	NAD83(2011) / UTM zone 14N
14RMU185345.las	6343	NAD83(2011) / UTM zone 14N
14RMU185360.las	6343	NAD83(2011) / UTM zone 14N
14RMU185375.las	6343	NAD83(2011) / UTM zone 14N

DPH-5 Report on Coordinate Reference System (Tiled Data)

- continued

File	EPSG Code	Coordinate Reference System
14RMU185390.las	6343	NAD83(2011) / UTM zone 14N
14RMU185405.las	6343	NAD83(2011) / UTM zone 14N
14RMU185420.las	6343	NAD83(2011) / UTM zone 14N
14RMU185435.las	6343	NAD83(2011) / UTM zone 14N
14RMU185450.las	6343	NAD83(2011) / UTM zone 14N
14RMU185465.las	6343	NAD83(2011) / UTM zone 14N
14RMU185480.las	6343	NAD83(2011) / UTM zone 14N
14RMU185495.las	6343	NAD83(2011) / UTM zone 14N
14RMU185510.las	6343	NAD83(2011) / UTM zone 14N
14RMU185525.las	6343	NAD83(2011) / UTM zone 14N
14RMU185540.las	6343	NAD83(2011) / UTM zone 14N
14RMU185555.las	6343	NAD83(2011) / UTM zone 14N
14RMU185570.las	6343	NAD83(2011) / UTM zone 14N
14RMU185585.las	6343	NAD83(2011) / UTM zone 14N
14RMU185600.las	6343	NAD83(2011) / UTM zone 14N
14RMU185615.las	6343	NAD83(2011) / UTM zone 14N
14RMU185630.las	6343	NAD83(2011) / UTM zone 14N
14RMU185645.las	6343	NAD83(2011) / UTM zone 14N
14RMU200015.las	6343	NAD83(2011) / UTM zone 14N
14RMU200030.las	6343	NAD83(2011) / UTM zone 14N
14RMU200045.las	6343	NAD83(2011) / UTM zone 14N
14RMU200060.las	6343	NAD83(2011) / UTM zone 14N
14RMU200075.las	6343	NAD83(2011) / UTM zone 14N
14RMU200090.las	6343	NAD83(2011) / UTM zone 14N
14RMU200105.las	6343	NAD83(2011) / UTM zone 14N
14RMU200120.las	6343	NAD83(2011) / UTM zone 14N
14RMU200135.las	6343	NAD83(2011) / UTM zone 14N
14RMU200150.las	6343	NAD83(2011) / UTM zone 14N
14RMU200165.las	6343	NAD83(2011) / UTM zone 14N
14RMU200180.las	6343	NAD83(2011) / UTM zone 14N
14RMU200195.las	6343	NAD83(2011) / UTM zone 14N
14RMU200210.las	6343	NAD83(2011) / UTM zone 14N

DPH-5 Report on Coordinate Reference System (Tiled Data)

- continued

File	EPSG Code	Coordinate Reference System
14RMU200225.las	6343	NAD83(2011) / UTM zone 14N
14RMU200240.las	6343	NAD83(2011) / UTM zone 14N
14RMU200255.las	6343	NAD83(2011) / UTM zone 14N
14RMU200270.las	6343	NAD83(2011) / UTM zone 14N
14RMU200285.las	6343	NAD83(2011) / UTM zone 14N
14RMU200300.las	6343	NAD83(2011) / UTM zone 14N
14RMU200315.las	6343	NAD83(2011) / UTM zone 14N
14RMU200330.las	6343	NAD83(2011) / UTM zone 14N
14RMU200345.las	6343	NAD83(2011) / UTM zone 14N
14RMU200360.las	6343	NAD83(2011) / UTM zone 14N
14RMU200375.las	6343	NAD83(2011) / UTM zone 14N
14RMU200390.las	6343	NAD83(2011) / UTM zone 14N
14RMU200405.las	6343	NAD83(2011) / UTM zone 14N
14RMU200420.las	6343	NAD83(2011) / UTM zone 14N
14RMU200435.las	6343	NAD83(2011) / UTM zone 14N
14RMU200450.las	6343	NAD83(2011) / UTM zone 14N
14RMU200465.las	6343	NAD83(2011) / UTM zone 14N
14RMU200480.las	6343	NAD83(2011) / UTM zone 14N
14RMU200495.las	6343	NAD83(2011) / UTM zone 14N
14RMU200510.las	6343	NAD83(2011) / UTM zone 14N
14RMU200525.las	6343	NAD83(2011) / UTM zone 14N
14RMU200540.las	6343	NAD83(2011) / UTM zone 14N
14RMU200555.las	6343	NAD83(2011) / UTM zone 14N
14RMU200570.las	6343	NAD83(2011) / UTM zone 14N
14RMU200585.las	6343	NAD83(2011) / UTM zone 14N
14RMU200600.las	6343	NAD83(2011) / UTM zone 14N
14RMU200615.las	6343	NAD83(2011) / UTM zone 14N
14RMU200630.las	6343	NAD83(2011) / UTM zone 14N
14RMU200645.las	6343	NAD83(2011) / UTM zone 14N
14RMU215015.las	6343	NAD83(2011) / UTM zone 14N
14RMU215030.las	6343	NAD83(2011) / UTM zone 14N
14RMU215045.las	6343	NAD83(2011) / UTM zone 14N

DPH-5 Report on Coordinate Reference System (Tiled Data)

- continued

File	EPSG Code	Coordinate Reference System
14RMU215060.las	6343	NAD83(2011) / UTM zone 14N
14RMU215075.las	6343	NAD83(2011) / UTM zone 14N
14RMU215090.las	6343	NAD83(2011) / UTM zone 14N
14RMU215105.las	6343	NAD83(2011) / UTM zone 14N
14RMU215120.las	6343	NAD83(2011) / UTM zone 14N
14RMU215135.las	6343	NAD83(2011) / UTM zone 14N
14RMU215150.las	6343	NAD83(2011) / UTM zone 14N
14RMU215165.las	6343	NAD83(2011) / UTM zone 14N
14RMU215180.las	6343	NAD83(2011) / UTM zone 14N
14RMU215195.las	6343	NAD83(2011) / UTM zone 14N
14RMU215210.las	6343	NAD83(2011) / UTM zone 14N
14RMU215225.las	6343	NAD83(2011) / UTM zone 14N
14RMU215240.las	6343	NAD83(2011) / UTM zone 14N
14RMU215255.las	6343	NAD83(2011) / UTM zone 14N
14RMU215270.las	6343	NAD83(2011) / UTM zone 14N
14RMU215285.las	6343	NAD83(2011) / UTM zone 14N
14RMU215300.las	6343	NAD83(2011) / UTM zone 14N
14RMU215315.las	6343	NAD83(2011) / UTM zone 14N
14RMU215330.las	6343	NAD83(2011) / UTM zone 14N
14RMU215345.las	6343	NAD83(2011) / UTM zone 14N
14RMU215360.las	6343	NAD83(2011) / UTM zone 14N
14RMU215375.las	6343	NAD83(2011) / UTM zone 14N
14RMU215390.las	6343	NAD83(2011) / UTM zone 14N
14RMU215405.las	6343	NAD83(2011) / UTM zone 14N
14RMU215420.las	6343	NAD83(2011) / UTM zone 14N
14RMU215435.las	6343	NAD83(2011) / UTM zone 14N
14RMU215450.las	6343	NAD83(2011) / UTM zone 14N
14RMU215465.las	6343	NAD83(2011) / UTM zone 14N
14RMU215480.las	6343	NAD83(2011) / UTM zone 14N
14RMU215495.las	6343	NAD83(2011) / UTM zone 14N
14RMU215510.las	6343	NAD83(2011) / UTM zone 14N
14RMU215525.las	6343	NAD83(2011) / UTM zone 14N

DPH-5 Report on Coordinate Reference System (Tiled Data) - continued

File	EPSG Code	Coordinate Reference System
14RMU215540.las	6343	NAD83(2011) / UTM zone 14N
14RMU215555.las	6343	NAD83(2011) / UTM zone 14N
14RMU215570.las	6343	NAD83(2011) / UTM zone 14N
14RMU215585.las	6343	NAD83(2011) / UTM zone 14N
14RMU215600.las	6343	NAD83(2011) / UTM zone 14N
14RMU215615.las	6343	NAD83(2011) / UTM zone 14N
14RMU215630.las	6343	NAD83(2011) / UTM zone 14N
14RMU215645.las	6343	NAD83(2011) / UTM zone 14N
14RMU230015.las	6343	NAD83(2011) / UTM zone 14N
14RMU230030.las	6343	NAD83(2011) / UTM zone 14N
14RMU230045.las	6343	NAD83(2011) / UTM zone 14N
14RMU230060.las	6343	NAD83(2011) / UTM zone 14N
14RMU230075.las	6343	NAD83(2011) / UTM zone 14N
14RMU230090.las	6343	NAD83(2011) / UTM zone 14N
14RMU230105.las	6343	NAD83(2011) / UTM zone 14N
14RMU230120.las	6343	NAD83(2011) / UTM zone 14N
14RMU230135.las	6343	NAD83(2011) / UTM zone 14N
14RMU230150.las	6343	NAD83(2011) / UTM zone 14N
14RMU230165.las	6343	NAD83(2011) / UTM zone 14N
14RMU230180.las	6343	NAD83(2011) / UTM zone 14N
14RMU230195.las	6343	NAD83(2011) / UTM zone 14N
14RMU230210.las	6343	NAD83(2011) / UTM zone 14N
14RMU230225.las	6343	NAD83(2011) / UTM zone 14N
14RMU230240.las	6343	NAD83(2011) / UTM zone 14N
14RMU230255.las	6343	NAD83(2011) / UTM zone 14N
14RMU230270.las	6343	NAD83(2011) / UTM zone 14N
14RMU230285.las	6343	NAD83(2011) / UTM zone 14N
14RMU230300.las	6343	NAD83(2011) / UTM zone 14N
14RMU230315.las	6343	NAD83(2011) / UTM zone 14N
14RMU230330.las	6343	NAD83(2011) / UTM zone 14N
14RMU230345.las	6343	NAD83(2011) / UTM zone 14N
14RMU230360.las	6343	NAD83(2011) / UTM zone 14N

DPH-5 Report on Coordinate Reference System (Tiled Data) - continued

File	EPSG Code	Coordinate Reference System
14RMU230375.las	6343	NAD83(2011) / UTM zone 14N
14RMU230390.las	6343	NAD83(2011) / UTM zone 14N
14RMU230405.las	6343	NAD83(2011) / UTM zone 14N
14RMU230420.las	6343	NAD83(2011) / UTM zone 14N
14RMU230435.las	6343	NAD83(2011) / UTM zone 14N
14RMU230450.las	6343	NAD83(2011) / UTM zone 14N
14RMU230465.las	6343	NAD83(2011) / UTM zone 14N
14RMU230480.las	6343	NAD83(2011) / UTM zone 14N
14RMU230495.las	6343	NAD83(2011) / UTM zone 14N
14RMU230510.las	6343	NAD83(2011) / UTM zone 14N
14RMU230525.las	6343	NAD83(2011) / UTM zone 14N
14RMU230540.las	6343	NAD83(2011) / UTM zone 14N
14RMU230555.las	6343	NAD83(2011) / UTM zone 14N
14RMU230570.las	6343	NAD83(2011) / UTM zone 14N
14RMU230585.las	6343	NAD83(2011) / UTM zone 14N
14RMU230600.las	6343	NAD83(2011) / UTM zone 14N
14RMU230615.las	6343	NAD83(2011) / UTM zone 14N
14RMU230630.las	6343	NAD83(2011) / UTM zone 14N
14RMU230645.las	6343	NAD83(2011) / UTM zone 14N
14RMU245015.las	6343	NAD83(2011) / UTM zone 14N
14RMU245030.las	6343	NAD83(2011) / UTM zone 14N
14RMU245045.las	6343	NAD83(2011) / UTM zone 14N
14RMU245060.las	6343	NAD83(2011) / UTM zone 14N
14RMU245075.las	6343	NAD83(2011) / UTM zone 14N
14RMU245090.las	6343	NAD83(2011) / UTM zone 14N
14RMU245105.las	6343	NAD83(2011) / UTM zone 14N
14RMU245120.las	6343	NAD83(2011) / UTM zone 14N
14RMU245135.las	6343	NAD83(2011) / UTM zone 14N
14RMU245150.las	6343	NAD83(2011) / UTM zone 14N
14RMU245165.las	6343	NAD83(2011) / UTM zone 14N
14RMU245180.las	6343	NAD83(2011) / UTM zone 14N
14RMU245195.las	6343	NAD83(2011) / UTM zone 14N

DPH-5 Report on Coordinate Reference System (Tiled Data)

- continued

File	EPSG Code	Coordinate Reference System
14RMU245210.las	6343	NAD83(2011) / UTM zone 14N
14RMU245225.las	6343	NAD83(2011) / UTM zone 14N
14RMU245240.las	6343	NAD83(2011) / UTM zone 14N
14RMU245255.las	6343	NAD83(2011) / UTM zone 14N
14RMU245270.las	6343	NAD83(2011) / UTM zone 14N
14RMU245285.las	6343	NAD83(2011) / UTM zone 14N
14RMU245300.las	6343	NAD83(2011) / UTM zone 14N
14RMU245315.las	6343	NAD83(2011) / UTM zone 14N
14RMU245330.las	6343	NAD83(2011) / UTM zone 14N
14RMU245345.las	6343	NAD83(2011) / UTM zone 14N
14RMU245360.las	6343	NAD83(2011) / UTM zone 14N
14RMU245375.las	6343	NAD83(2011) / UTM zone 14N
14RMU245390.las	6343	NAD83(2011) / UTM zone 14N
14RMU245405.las	6343	NAD83(2011) / UTM zone 14N
14RMU245420.las	6343	NAD83(2011) / UTM zone 14N
14RMU245435.las	6343	NAD83(2011) / UTM zone 14N
14RMU245450.las	6343	NAD83(2011) / UTM zone 14N
14RMU245465.las	6343	NAD83(2011) / UTM zone 14N
14RMU245480.las	6343	NAD83(2011) / UTM zone 14N
14RMU245495.las	6343	NAD83(2011) / UTM zone 14N
14RMU245510.las	6343	NAD83(2011) / UTM zone 14N
14RMU245525.las	6343	NAD83(2011) / UTM zone 14N
14RMU245540.las	6343	NAD83(2011) / UTM zone 14N
14RMU245555.las	6343	NAD83(2011) / UTM zone 14N
14RMU245570.las	6343	NAD83(2011) / UTM zone 14N
14RMU245585.las	6343	NAD83(2011) / UTM zone 14N
14RMU245600.las	6343	NAD83(2011) / UTM zone 14N
14RMU245615.las	6343	NAD83(2011) / UTM zone 14N
14RMU245630.las	6343	NAD83(2011) / UTM zone 14N
14RMU245645.las	6343	NAD83(2011) / UTM zone 14N
14RMU260015.las	6343	NAD83(2011) / UTM zone 14N
14RMU260030.las	6343	NAD83(2011) / UTM zone 14N

DPH-5 Report on Coordinate Reference System (Tiled Data)

- continued

File	EPSG Code	Coordinate Reference System
14RMU260045.las	6343	NAD83(2011) / UTM zone 14N
14RMU260060.las	6343	NAD83(2011) / UTM zone 14N
14RMU260075.las	6343	NAD83(2011) / UTM zone 14N
14RMU260090.las	6343	NAD83(2011) / UTM zone 14N
14RMU260105.las	6343	NAD83(2011) / UTM zone 14N
14RMU260120.las	6343	NAD83(2011) / UTM zone 14N
14RMU260135.las	6343	NAD83(2011) / UTM zone 14N
14RMU260150.las	6343	NAD83(2011) / UTM zone 14N
14RMU260165.las	6343	NAD83(2011) / UTM zone 14N
14RMU260180.las	6343	NAD83(2011) / UTM zone 14N
14RMU260195.las	6343	NAD83(2011) / UTM zone 14N
14RMU260210.las	6343	NAD83(2011) / UTM zone 14N
14RMU260225.las	6343	NAD83(2011) / UTM zone 14N
14RMU260240.las	6343	NAD83(2011) / UTM zone 14N
14RMU260255.las	6343	NAD83(2011) / UTM zone 14N
14RMU260270.las	6343	NAD83(2011) / UTM zone 14N
14RMU260285.las	6343	NAD83(2011) / UTM zone 14N
14RMU260300.las	6343	NAD83(2011) / UTM zone 14N
14RMU260315.las	6343	NAD83(2011) / UTM zone 14N
14RMU260330.las	6343	NAD83(2011) / UTM zone 14N
14RMU260345.las	6343	NAD83(2011) / UTM zone 14N
14RMU260360.las	6343	NAD83(2011) / UTM zone 14N
14RMU260375.las	6343	NAD83(2011) / UTM zone 14N
14RMU260390.las	6343	NAD83(2011) / UTM zone 14N
14RMU260405.las	6343	NAD83(2011) / UTM zone 14N
14RMU260420.las	6343	NAD83(2011) / UTM zone 14N
14RMU260435.las	6343	NAD83(2011) / UTM zone 14N
14RMU260450.las	6343	NAD83(2011) / UTM zone 14N
14RMU260465.las	6343	NAD83(2011) / UTM zone 14N
14RMU260480.las	6343	NAD83(2011) / UTM zone 14N
14RMU260495.las	6343	NAD83(2011) / UTM zone 14N
14RMU260510.las	6343	NAD83(2011) / UTM zone 14N

DPH-5 Report on Coordinate Reference System (Tiled Data)

- continued

File	EPSG Code	Coordinate Reference System
14RMU260525.las	6343	NAD83(2011) / UTM zone 14N
14RMU260540.las	6343	NAD83(2011) / UTM zone 14N
14RMU260555.las	6343	NAD83(2011) / UTM zone 14N
14RMU260570.las	6343	NAD83(2011) / UTM zone 14N
14RMU260585.las	6343	NAD83(2011) / UTM zone 14N
14RMU260600.las	6343	NAD83(2011) / UTM zone 14N
14RMU260615.las	6343	NAD83(2011) / UTM zone 14N
14RMU260630.las	6343	NAD83(2011) / UTM zone 14N
14RMU260645.las	6343	NAD83(2011) / UTM zone 14N
14RMU275015.las	6343	NAD83(2011) / UTM zone 14N
14RMU275030.las	6343	NAD83(2011) / UTM zone 14N
14RMU275045.las	6343	NAD83(2011) / UTM zone 14N
14RMU275060.las	6343	NAD83(2011) / UTM zone 14N
14RMU275075.las	6343	NAD83(2011) / UTM zone 14N
14RMU275090.las	6343	NAD83(2011) / UTM zone 14N
14RMU275105.las	6343	NAD83(2011) / UTM zone 14N
14RMU275120.las	6343	NAD83(2011) / UTM zone 14N
14RMU275135.las	6343	NAD83(2011) / UTM zone 14N
14RMU275150.las	6343	NAD83(2011) / UTM zone 14N
14RMU275165.las	6343	NAD83(2011) / UTM zone 14N
14RMU275180.las	6343	NAD83(2011) / UTM zone 14N
14RMU275195.las	6343	NAD83(2011) / UTM zone 14N
14RMU275210.las	6343	NAD83(2011) / UTM zone 14N
14RMU275225.las	6343	NAD83(2011) / UTM zone 14N
14RMU275240.las	6343	NAD83(2011) / UTM zone 14N
14RMU275255.las	6343	NAD83(2011) / UTM zone 14N
14RMU275270.las	6343	NAD83(2011) / UTM zone 14N
14RMU275285.las	6343	NAD83(2011) / UTM zone 14N
14RMU275300.las	6343	NAD83(2011) / UTM zone 14N
14RMU275315.las	6343	NAD83(2011) / UTM zone 14N
14RMU275330.las	6343	NAD83(2011) / UTM zone 14N
14RMU275345.las	6343	NAD83(2011) / UTM zone 14N

DPH-5 Report on Coordinate Reference System (Tiled Data)

- continued

File	EPSG Code	Coordinate Reference System
14RMU275360.las	6343	NAD83(2011) / UTM zone 14N
14RMU275375.las	6343	NAD83(2011) / UTM zone 14N
14RMU275390.las	6343	NAD83(2011) / UTM zone 14N
14RMU275405.las	6343	NAD83(2011) / UTM zone 14N
14RMU275420.las	6343	NAD83(2011) / UTM zone 14N
14RMU275435.las	6343	NAD83(2011) / UTM zone 14N
14RMU275450.las	6343	NAD83(2011) / UTM zone 14N
14RMU275465.las	6343	NAD83(2011) / UTM zone 14N
14RMU275480.las	6343	NAD83(2011) / UTM zone 14N
14RMU275495.las	6343	NAD83(2011) / UTM zone 14N
14RMU275510.las	6343	NAD83(2011) / UTM zone 14N
14RMU275525.las	6343	NAD83(2011) / UTM zone 14N
14RMU275540.las	6343	NAD83(2011) / UTM zone 14N
14RMU275555.las	6343	NAD83(2011) / UTM zone 14N
14RMU275570.las	6343	NAD83(2011) / UTM zone 14N
14RMU275585.las	6343	NAD83(2011) / UTM zone 14N
14RMU275600.las	6343	NAD83(2011) / UTM zone 14N
14RMU275615.las	6343	NAD83(2011) / UTM zone 14N
14RMU275630.las	6343	NAD83(2011) / UTM zone 14N
14RMU275645.las	6343	NAD83(2011) / UTM zone 14N
14RMU290015.las	6343	NAD83(2011) / UTM zone 14N
14RMU290030.las	6343	NAD83(2011) / UTM zone 14N
14RMU290045.las	6343	NAD83(2011) / UTM zone 14N
14RMU290060.las	6343	NAD83(2011) / UTM zone 14N
14RMU290075.las	6343	NAD83(2011) / UTM zone 14N
14RMU290090.las	6343	NAD83(2011) / UTM zone 14N
14RMU290105.las	6343	NAD83(2011) / UTM zone 14N
14RMU290120.las	6343	NAD83(2011) / UTM zone 14N
14RMU290135.las	6343	NAD83(2011) / UTM zone 14N
14RMU290150.las	6343	NAD83(2011) / UTM zone 14N
14RMU290165.las	6343	NAD83(2011) / UTM zone 14N
14RMU290180.las	6343	NAD83(2011) / UTM zone 14N

DPH-5 Report on Coordinate Reference System (Tiled Data)

- continued

File	EPSG Code	Coordinate Reference System
14RMU290195.las	6343	NAD83(2011) / UTM zone 14N
14RMU290210.las	6343	NAD83(2011) / UTM zone 14N
14RMU290225.las	6343	NAD83(2011) / UTM zone 14N
14RMU290240.las	6343	NAD83(2011) / UTM zone 14N
14RMU290255.las	6343	NAD83(2011) / UTM zone 14N
14RMU290270.las	6343	NAD83(2011) / UTM zone 14N
14RMU290285.las	6343	NAD83(2011) / UTM zone 14N
14RMU290300.las	6343	NAD83(2011) / UTM zone 14N
14RMU290315.las	6343	NAD83(2011) / UTM zone 14N
14RMU290330.las	6343	NAD83(2011) / UTM zone 14N
14RMU290345.las	6343	NAD83(2011) / UTM zone 14N
14RMU290360.las	6343	NAD83(2011) / UTM zone 14N
14RMU290375.las	6343	NAD83(2011) / UTM zone 14N
14RMU290390.las	6343	NAD83(2011) / UTM zone 14N
14RMU290405.las	6343	NAD83(2011) / UTM zone 14N
14RMU290420.las	6343	NAD83(2011) / UTM zone 14N
14RMU290435.las	6343	NAD83(2011) / UTM zone 14N
14RMU290450.las	6343	NAD83(2011) / UTM zone 14N
14RMU290465.las	6343	NAD83(2011) / UTM zone 14N
14RMU290480.las	6343	NAD83(2011) / UTM zone 14N
14RMU290495.las	6343	NAD83(2011) / UTM zone 14N
14RMU290510.las	6343	NAD83(2011) / UTM zone 14N
14RMU290525.las	6343	NAD83(2011) / UTM zone 14N
14RMU290540.las	6343	NAD83(2011) / UTM zone 14N
14RMU290555.las	6343	NAD83(2011) / UTM zone 14N
14RMU290570.las	6343	NAD83(2011) / UTM zone 14N
14RMU290585.las	6343	NAD83(2011) / UTM zone 14N
14RMU290600.las	6343	NAD83(2011) / UTM zone 14N
14RMU290615.las	6343	NAD83(2011) / UTM zone 14N
14RMU290630.las	6343	NAD83(2011) / UTM zone 14N
14RMU290645.las	6343	NAD83(2011) / UTM zone 14N
14RMU305015.las	6343	NAD83(2011) / UTM zone 14N

DPH-5 Report on Coordinate Reference System (Tiled Data)

- continued

File	EPSG Code	Coordinate Reference System
14RMU305030.las	6343	NAD83(2011) / UTM zone 14N
14RMU305045.las	6343	NAD83(2011) / UTM zone 14N
14RMU305060.las	6343	NAD83(2011) / UTM zone 14N
14RMU305075.las	6343	NAD83(2011) / UTM zone 14N
14RMU305090.las	6343	NAD83(2011) / UTM zone 14N
14RMU305105.las	6343	NAD83(2011) / UTM zone 14N
14RMU305120.las	6343	NAD83(2011) / UTM zone 14N
14RMU305135.las	6343	NAD83(2011) / UTM zone 14N
14RMU305150.las	6343	NAD83(2011) / UTM zone 14N
14RMU305165.las	6343	NAD83(2011) / UTM zone 14N
14RMU305180.las	6343	NAD83(2011) / UTM zone 14N
14RMU305195.las	6343	NAD83(2011) / UTM zone 14N
14RMU305210.las	6343	NAD83(2011) / UTM zone 14N
14RMU305225.las	6343	NAD83(2011) / UTM zone 14N
14RMU305240.las	6343	NAD83(2011) / UTM zone 14N
14RMU305255.las	6343	NAD83(2011) / UTM zone 14N
14RMU305270.las	6343	NAD83(2011) / UTM zone 14N
14RMU305285.las	6343	NAD83(2011) / UTM zone 14N
14RMU305300.las	6343	NAD83(2011) / UTM zone 14N
14RMU305315.las	6343	NAD83(2011) / UTM zone 14N
14RMU305330.las	6343	NAD83(2011) / UTM zone 14N
14RMU305345.las	6343	NAD83(2011) / UTM zone 14N
14RMU305360.las	6343	NAD83(2011) / UTM zone 14N
14RMU305375.las	6343	NAD83(2011) / UTM zone 14N
14RMU305390.las	6343	NAD83(2011) / UTM zone 14N
14RMU305405.las	6343	NAD83(2011) / UTM zone 14N
14RMU305420.las	6343	NAD83(2011) / UTM zone 14N
14RMU305435.las	6343	NAD83(2011) / UTM zone 14N
14RMU305450.las	6343	NAD83(2011) / UTM zone 14N
14RMU305465.las	6343	NAD83(2011) / UTM zone 14N
14RMU305480.las	6343	NAD83(2011) / UTM zone 14N
14RMU305495.las	6343	NAD83(2011) / UTM zone 14N

DPH-5 Report on Coordinate Reference System (Tiled Data)

- continued

File	EPSG Code	Coordinate Reference System
14RMU305510.las	6343	NAD83(2011) / UTM zone 14N
14RMU305525.las	6343	NAD83(2011) / UTM zone 14N
14RMU305540.las	6343	NAD83(2011) / UTM zone 14N
14RMU305555.las	6343	NAD83(2011) / UTM zone 14N
14RMU305570.las	6343	NAD83(2011) / UTM zone 14N
14RMU305585.las	6343	NAD83(2011) / UTM zone 14N
14RMU305600.las	6343	NAD83(2011) / UTM zone 14N
14RMU305615.las	6343	NAD83(2011) / UTM zone 14N
14RMU305630.las	6343	NAD83(2011) / UTM zone 14N
14RMU305645.las	6343	NAD83(2011) / UTM zone 14N
14RMU320015.las	6343	NAD83(2011) / UTM zone 14N
14RMU320030.las	6343	NAD83(2011) / UTM zone 14N
14RMU320045.las	6343	NAD83(2011) / UTM zone 14N
14RMU320060.las	6343	NAD83(2011) / UTM zone 14N
14RMU320075.las	6343	NAD83(2011) / UTM zone 14N
14RMU320090.las	6343	NAD83(2011) / UTM zone 14N
14RMU320105.las	6343	NAD83(2011) / UTM zone 14N
14RMU320120.las	6343	NAD83(2011) / UTM zone 14N
14RMU320135.las	6343	NAD83(2011) / UTM zone 14N
14RMU320150.las	6343	NAD83(2011) / UTM zone 14N
14RMU320165.las	6343	NAD83(2011) / UTM zone 14N
14RMU320180.las	6343	NAD83(2011) / UTM zone 14N
14RMU320195.las	6343	NAD83(2011) / UTM zone 14N
14RMU320210.las	6343	NAD83(2011) / UTM zone 14N
14RMU320225.las	6343	NAD83(2011) / UTM zone 14N
14RMU320240.las	6343	NAD83(2011) / UTM zone 14N
14RMU320255.las	6343	NAD83(2011) / UTM zone 14N
14RMU320270.las	6343	NAD83(2011) / UTM zone 14N
14RMU320285.las	6343	NAD83(2011) / UTM zone 14N
14RMU320300.las	6343	NAD83(2011) / UTM zone 14N
14RMU320315.las	6343	NAD83(2011) / UTM zone 14N
14RMU320330.las	6343	NAD83(2011) / UTM zone 14N

DPH-5 Report on Coordinate Reference System (Tiled Data)

- continued

File	EPSG Code	Coordinate Reference System
14RMU320345.las	6343	NAD83(2011) / UTM zone 14N
14RMU320360.las	6343	NAD83(2011) / UTM zone 14N
14RMU320375.las	6343	NAD83(2011) / UTM zone 14N
14RMU320390.las	6343	NAD83(2011) / UTM zone 14N
14RMU320405.las	6343	NAD83(2011) / UTM zone 14N
14RMU320420.las	6343	NAD83(2011) / UTM zone 14N
14RMU320435.las	6343	NAD83(2011) / UTM zone 14N
14RMU320450.las	6343	NAD83(2011) / UTM zone 14N
14RMU320465.las	6343	NAD83(2011) / UTM zone 14N
14RMU320480.las	6343	NAD83(2011) / UTM zone 14N
14RMU320495.las	6343	NAD83(2011) / UTM zone 14N
14RMU320510.las	6343	NAD83(2011) / UTM zone 14N
14RMU320525.las	6343	NAD83(2011) / UTM zone 14N
14RMU320540.las	6343	NAD83(2011) / UTM zone 14N
14RMU320555.las	6343	NAD83(2011) / UTM zone 14N
14RMU320570.las	6343	NAD83(2011) / UTM zone 14N
14RMU320585.las	6343	NAD83(2011) / UTM zone 14N
14RMU320600.las	6343	NAD83(2011) / UTM zone 14N
14RMU320615.las	6343	NAD83(2011) / UTM zone 14N
14RMU320630.las	6343	NAD83(2011) / UTM zone 14N
14RMU320645.las	6343	NAD83(2011) / UTM zone 14N
14RMU335015.las	6343	NAD83(2011) / UTM zone 14N
14RMU335030.las	6343	NAD83(2011) / UTM zone 14N
14RMU335045.las	6343	NAD83(2011) / UTM zone 14N
14RMU335060.las	6343	NAD83(2011) / UTM zone 14N
14RMU335075.las	6343	NAD83(2011) / UTM zone 14N
14RMU335090.las	6343	NAD83(2011) / UTM zone 14N
14RMU335105.las	6343	NAD83(2011) / UTM zone 14N
14RMU335120.las	6343	NAD83(2011) / UTM zone 14N
14RMU335135.las	6343	NAD83(2011) / UTM zone 14N
14RMU335150.las	6343	NAD83(2011) / UTM zone 14N
14RMU335165.las	6343	NAD83(2011) / UTM zone 14N

DPH-5 Report on Coordinate Reference System (Tiled Data)

- continued

File	EPSG Code	Coordinate Reference System
14RMU335180.las	6343	NAD83(2011) / UTM zone 14N
14RMU335195.las	6343	NAD83(2011) / UTM zone 14N
14RMU335210.las	6343	NAD83(2011) / UTM zone 14N
14RMU335225.las	6343	NAD83(2011) / UTM zone 14N
14RMU335240.las	6343	NAD83(2011) / UTM zone 14N
14RMU335255.las	6343	NAD83(2011) / UTM zone 14N
14RMU335270.las	6343	NAD83(2011) / UTM zone 14N
14RMU335285.las	6343	NAD83(2011) / UTM zone 14N
14RMU335300.las	6343	NAD83(2011) / UTM zone 14N
14RMU335315.las	6343	NAD83(2011) / UTM zone 14N
14RMU335330.las	6343	NAD83(2011) / UTM zone 14N
14RMU335345.las	6343	NAD83(2011) / UTM zone 14N
14RMU335360.las	6343	NAD83(2011) / UTM zone 14N
14RMU335375.las	6343	NAD83(2011) / UTM zone 14N
14RMU335390.las	6343	NAD83(2011) / UTM zone 14N
14RMU335405.las	6343	NAD83(2011) / UTM zone 14N
14RMU335420.las	6343	NAD83(2011) / UTM zone 14N
14RMU335435.las	6343	NAD83(2011) / UTM zone 14N
14RMU335450.las	6343	NAD83(2011) / UTM zone 14N
14RMU335465.las	6343	NAD83(2011) / UTM zone 14N
14RMU335480.las	6343	NAD83(2011) / UTM zone 14N
14RMU335495.las	6343	NAD83(2011) / UTM zone 14N
14RMU335510.las	6343	NAD83(2011) / UTM zone 14N
14RMU335525.las	6343	NAD83(2011) / UTM zone 14N
14RMU335540.las	6343	NAD83(2011) / UTM zone 14N
14RMU335555.las	6343	NAD83(2011) / UTM zone 14N
14RMU335570.las	6343	NAD83(2011) / UTM zone 14N
14RMU335585.las	6343	NAD83(2011) / UTM zone 14N
14RMU335600.las	6343	NAD83(2011) / UTM zone 14N
14RMU335615.las	6343	NAD83(2011) / UTM zone 14N
14RMU335630.las	6343	NAD83(2011) / UTM zone 14N
14RMU335645.las	6343	NAD83(2011) / UTM zone 14N

DPH-5 Report on Coordinate Reference System (Tiled Data)

- continued

File	EPSG Code	Coordinate Reference System
14RMU350015.las	6343	NAD83(2011) / UTM zone 14N
14RMU350030.las	6343	NAD83(2011) / UTM zone 14N
14RMU350045.las	6343	NAD83(2011) / UTM zone 14N
14RMU350060.las	6343	NAD83(2011) / UTM zone 14N
14RMU350075.las	6343	NAD83(2011) / UTM zone 14N
14RMU350090.las	6343	NAD83(2011) / UTM zone 14N
14RMU350105.las	6343	NAD83(2011) / UTM zone 14N
14RMU350120.las	6343	NAD83(2011) / UTM zone 14N
14RMU350315.las	6343	NAD83(2011) / UTM zone 14N
14RMU350330.las	6343	NAD83(2011) / UTM zone 14N
14RMU350345.las	6343	NAD83(2011) / UTM zone 14N
14RMU350360.las	6343	NAD83(2011) / UTM zone 14N
14RMU350375.las	6343	NAD83(2011) / UTM zone 14N
14RMU350390.las	6343	NAD83(2011) / UTM zone 14N
14RMU350405.las	6343	NAD83(2011) / UTM zone 14N
14RMU350420.las	6343	NAD83(2011) / UTM zone 14N
14RMU350435.las	6343	NAD83(2011) / UTM zone 14N
14RMU350450.las	6343	NAD83(2011) / UTM zone 14N
14RMU350465.las	6343	NAD83(2011) / UTM zone 14N
14RMU350480.las	6343	NAD83(2011) / UTM zone 14N
14RMU350495.las	6343	NAD83(2011) / UTM zone 14N
14RMU350510.las	6343	NAD83(2011) / UTM zone 14N
14RMU350525.las	6343	NAD83(2011) / UTM zone 14N
14RMU350540.las	6343	NAD83(2011) / UTM zone 14N
14RMU350555.las	6343	NAD83(2011) / UTM zone 14N
14RMU350570.las	6343	NAD83(2011) / UTM zone 14N
14RMU350585.las	6343	NAD83(2011) / UTM zone 14N
14RMU350600.las	6343	NAD83(2011) / UTM zone 14N
14RMU350615.las	6343	NAD83(2011) / UTM zone 14N
14RMU350630.las	6343	NAD83(2011) / UTM zone 14N
14RMU350645.las	6343	NAD83(2011) / UTM zone 14N
14RMU365015.las	6343	NAD83(2011) / UTM zone 14N

DPH-5 Report on Coordinate Reference System (Tiled Data)

- continued

File	EPSG Code	Coordinate Reference System
14RMU365030.las	6343	NAD83(2011) / UTM zone 14N
14RMU365045.las	6343	NAD83(2011) / UTM zone 14N
14RMU365060.las	6343	NAD83(2011) / UTM zone 14N
14RMU365075.las	6343	NAD83(2011) / UTM zone 14N
14RMU365090.las	6343	NAD83(2011) / UTM zone 14N
14RMU365105.las	6343	NAD83(2011) / UTM zone 14N
14RMU365120.las	6343	NAD83(2011) / UTM zone 14N
14RMU365315.las	6343	NAD83(2011) / UTM zone 14N
14RMU365330.las	6343	NAD83(2011) / UTM zone 14N
14RMU365345.las	6343	NAD83(2011) / UTM zone 14N
14RMU365360.las	6343	NAD83(2011) / UTM zone 14N
14RMU365375.las	6343	NAD83(2011) / UTM zone 14N
14RMU365390.las	6343	NAD83(2011) / UTM zone 14N
14RMU365405.las	6343	NAD83(2011) / UTM zone 14N
14RMU365420.las	6343	NAD83(2011) / UTM zone 14N
14RMU365435.las	6343	NAD83(2011) / UTM zone 14N
14RMU365450.las	6343	NAD83(2011) / UTM zone 14N
14RMU365465.las	6343	NAD83(2011) / UTM zone 14N
14RMU365480.las	6343	NAD83(2011) / UTM zone 14N
14RMU365495.las	6343	NAD83(2011) / UTM zone 14N
14RMU365510.las	6343	NAD83(2011) / UTM zone 14N
14RMU365525.las	6343	NAD83(2011) / UTM zone 14N
14RMU365540.las	6343	NAD83(2011) / UTM zone 14N
14RMU365555.las	6343	NAD83(2011) / UTM zone 14N
14RMU365570.las	6343	NAD83(2011) / UTM zone 14N
14RMU365585.las	6343	NAD83(2011) / UTM zone 14N
14RMU365600.las	6343	NAD83(2011) / UTM zone 14N
14RMU365615.las	6343	NAD83(2011) / UTM zone 14N
14RMU365630.las	6343	NAD83(2011) / UTM zone 14N
14RMU365645.las	6343	NAD83(2011) / UTM zone 14N
14RMU380015.las	6343	NAD83(2011) / UTM zone 14N
14RMU380030.las	6343	NAD83(2011) / UTM zone 14N

DPH-5 Report on Coordinate Reference System (Tiled Data)

- continued

File	EPSG Code	Coordinate Reference System
14RMU380045.las	6343	NAD83(2011) / UTM zone 14N
14RMU380060.las	6343	NAD83(2011) / UTM zone 14N
14RMU380075.las	6343	NAD83(2011) / UTM zone 14N
14RMU380090.las	6343	NAD83(2011) / UTM zone 14N
14RMU380105.las	6343	NAD83(2011) / UTM zone 14N
14RMU380120.las	6343	NAD83(2011) / UTM zone 14N
14RMU380315.las	6343	NAD83(2011) / UTM zone 14N
14RMU380330.las	6343	NAD83(2011) / UTM zone 14N
14RMU380345.las	6343	NAD83(2011) / UTM zone 14N
14RMU380360.las	6343	NAD83(2011) / UTM zone 14N
14RMU380375.las	6343	NAD83(2011) / UTM zone 14N
14RMU380390.las	6343	NAD83(2011) / UTM zone 14N
14RMU380405.las	6343	NAD83(2011) / UTM zone 14N
14RMU380420.las	6343	NAD83(2011) / UTM zone 14N
14RMU380435.las	6343	NAD83(2011) / UTM zone 14N
14RMU380450.las	6343	NAD83(2011) / UTM zone 14N
14RMU380465.las	6343	NAD83(2011) / UTM zone 14N
14RMU380480.las	6343	NAD83(2011) / UTM zone 14N
14RMU380495.las	6343	NAD83(2011) / UTM zone 14N
14RMU380510.las	6343	NAD83(2011) / UTM zone 14N
14RMU380525.las	6343	NAD83(2011) / UTM zone 14N
14RMU380540.las	6343	NAD83(2011) / UTM zone 14N
14RMU380555.las	6343	NAD83(2011) / UTM zone 14N
14RMU380570.las	6343	NAD83(2011) / UTM zone 14N
14RMU380585.las	6343	NAD83(2011) / UTM zone 14N
14RMU380600.las	6343	NAD83(2011) / UTM zone 14N
14RMU380615.las	6343	NAD83(2011) / UTM zone 14N
14RMU380630.las	6343	NAD83(2011) / UTM zone 14N
14RMU380645.las	6343	NAD83(2011) / UTM zone 14N
14RMU395015.las	6343	NAD83(2011) / UTM zone 14N
14RMU395030.las	6343	NAD83(2011) / UTM zone 14N
14RMU395045.las	6343	NAD83(2011) / UTM zone 14N

DPH-5 Report on Coordinate Reference System (Tiled Data)

- continued

File	EPSG Code	Coordinate Reference System
14RMU395060.las	6343	NAD83(2011) / UTM zone 14N
14RMU395075.las	6343	NAD83(2011) / UTM zone 14N
14RMU395090.las	6343	NAD83(2011) / UTM zone 14N
14RMU395105.las	6343	NAD83(2011) / UTM zone 14N
14RMU395120.las	6343	NAD83(2011) / UTM zone 14N
14RMU395315.las	6343	NAD83(2011) / UTM zone 14N
14RMU395330.las	6343	NAD83(2011) / UTM zone 14N
14RMU395345.las	6343	NAD83(2011) / UTM zone 14N
14RMU395360.las	6343	NAD83(2011) / UTM zone 14N
14RMU395375.las	6343	NAD83(2011) / UTM zone 14N
14RMU395390.las	6343	NAD83(2011) / UTM zone 14N
14RMU395405.las	6343	NAD83(2011) / UTM zone 14N
14RMU395420.las	6343	NAD83(2011) / UTM zone 14N
14RMU395435.las	6343	NAD83(2011) / UTM zone 14N
14RMU395450.las	6343	NAD83(2011) / UTM zone 14N
14RMU395465.las	6343	NAD83(2011) / UTM zone 14N
14RMU395480.las	6343	NAD83(2011) / UTM zone 14N
14RMU395495.las	6343	NAD83(2011) / UTM zone 14N
14RMU395510.las	6343	NAD83(2011) / UTM zone 14N
14RMU395525.las	6343	NAD83(2011) / UTM zone 14N
14RMU395540.las	6343	NAD83(2011) / UTM zone 14N
14RMU395555.las	6343	NAD83(2011) / UTM zone 14N
14RMU395570.las	6343	NAD83(2011) / UTM zone 14N
14RMU395585.las	6343	NAD83(2011) / UTM zone 14N
14RMU395600.las	6343	NAD83(2011) / UTM zone 14N
14RMU395615.las	6343	NAD83(2011) / UTM zone 14N
14RMU395630.las	6343	NAD83(2011) / UTM zone 14N
14RMU395645.las	6343	NAD83(2011) / UTM zone 14N
14RMU410015.las	6343	NAD83(2011) / UTM zone 14N
14RMU410030.las	6343	NAD83(2011) / UTM zone 14N
14RMU410045.las	6343	NAD83(2011) / UTM zone 14N
14RMU410060.las	6343	NAD83(2011) / UTM zone 14N

DPH-5 Report on Coordinate Reference System (Tiled Data)

- continued

File	EPSG Code	Coordinate Reference System
14RMU410075.las	6343	NAD83(2011) / UTM zone 14N
14RMU410315.las	6343	NAD83(2011) / UTM zone 14N
14RMU410330.las	6343	NAD83(2011) / UTM zone 14N
14RMU410345.las	6343	NAD83(2011) / UTM zone 14N
14RMU410360.las	6343	NAD83(2011) / UTM zone 14N
14RMU410375.las	6343	NAD83(2011) / UTM zone 14N
14RMU410390.las	6343	NAD83(2011) / UTM zone 14N
14RMU410405.las	6343	NAD83(2011) / UTM zone 14N
14RMU410420.las	6343	NAD83(2011) / UTM zone 14N
14RMU410435.las	6343	NAD83(2011) / UTM zone 14N
14RMU410450.las	6343	NAD83(2011) / UTM zone 14N
14RMU410465.las	6343	NAD83(2011) / UTM zone 14N
14RMU410480.las	6343	NAD83(2011) / UTM zone 14N
14RMU410495.las	6343	NAD83(2011) / UTM zone 14N
14RMU410510.las	6343	NAD83(2011) / UTM zone 14N
14RMU410525.las	6343	NAD83(2011) / UTM zone 14N
14RMU410540.las	6343	NAD83(2011) / UTM zone 14N
14RMU410555.las	6343	NAD83(2011) / UTM zone 14N
14RMU410570.las	6343	NAD83(2011) / UTM zone 14N
14RMU410585.las	6343	NAD83(2011) / UTM zone 14N
14RMU410600.las	6343	NAD83(2011) / UTM zone 14N
14RMU410615.las	6343	NAD83(2011) / UTM zone 14N
14RMU410630.las	6343	NAD83(2011) / UTM zone 14N
14RMU410645.las	6343	NAD83(2011) / UTM zone 14N
14RMU425015.las	6343	NAD83(2011) / UTM zone 14N
14RMU425030.las	6343	NAD83(2011) / UTM zone 14N
14RMU425045.las	6343	NAD83(2011) / UTM zone 14N
14RMU425060.las	6343	NAD83(2011) / UTM zone 14N
14RMU425075.las	6343	NAD83(2011) / UTM zone 14N
14RMU425315.las	6343	NAD83(2011) / UTM zone 14N
14RMU425330.las	6343	NAD83(2011) / UTM zone 14N
14RMU425345.las	6343	NAD83(2011) / UTM zone 14N

DPH-5 Report on Coordinate Reference System (Tiled Data)

- continued

File	EPSG Code	Coordinate Reference System
14RMU425360.las	6343	NAD83(2011) / UTM zone 14N
14RMU425375.las	6343	NAD83(2011) / UTM zone 14N
14RMU425390.las	6343	NAD83(2011) / UTM zone 14N
14RMU425405.las	6343	NAD83(2011) / UTM zone 14N
14RMU425420.las	6343	NAD83(2011) / UTM zone 14N
14RMU425435.las	6343	NAD83(2011) / UTM zone 14N
14RMU425450.las	6343	NAD83(2011) / UTM zone 14N
14RMU425465.las	6343	NAD83(2011) / UTM zone 14N
14RMU425480.las	6343	NAD83(2011) / UTM zone 14N
14RMU425495.las	6343	NAD83(2011) / UTM zone 14N
14RMU425510.las	6343	NAD83(2011) / UTM zone 14N
14RMU425525.las	6343	NAD83(2011) / UTM zone 14N
14RMU425540.las	6343	NAD83(2011) / UTM zone 14N
14RMU425555.las	6343	NAD83(2011) / UTM zone 14N
14RMU425570.las	6343	NAD83(2011) / UTM zone 14N
14RMU425585.las	6343	NAD83(2011) / UTM zone 14N
14RMU425600.las	6343	NAD83(2011) / UTM zone 14N
14RMU425615.las	6343	NAD83(2011) / UTM zone 14N
14RMU425630.las	6343	NAD83(2011) / UTM zone 14N
14RMU425645.las	6343	NAD83(2011) / UTM zone 14N
14RMU440015.las	6343	NAD83(2011) / UTM zone 14N
14RMU440030.las	6343	NAD83(2011) / UTM zone 14N
14RMU440045.las	6343	NAD83(2011) / UTM zone 14N
14RMU440060.las	6343	NAD83(2011) / UTM zone 14N
14RMU440075.las	6343	NAD83(2011) / UTM zone 14N
14RMU440315.las	6343	NAD83(2011) / UTM zone 14N
14RMU440330.las	6343	NAD83(2011) / UTM zone 14N
14RMU440345.las	6343	NAD83(2011) / UTM zone 14N
14RMU440360.las	6343	NAD83(2011) / UTM zone 14N
14RMU440375.las	6343	NAD83(2011) / UTM zone 14N
14RMU440390.las	6343	NAD83(2011) / UTM zone 14N
14RMU440405.las	6343	NAD83(2011) / UTM zone 14N

DPH-5 Report on Coordinate Reference System (Tiled Data)

- continued

File	EPSG Code	Coordinate Reference System
14RMU440420.las	6343	NAD83(2011) / UTM zone 14N
14RMU440435.las	6343	NAD83(2011) / UTM zone 14N
14RMU440450.las	6343	NAD83(2011) / UTM zone 14N
14RMU440465.las	6343	NAD83(2011) / UTM zone 14N
14RMU440480.las	6343	NAD83(2011) / UTM zone 14N
14RMU440495.las	6343	NAD83(2011) / UTM zone 14N
14RMU440510.las	6343	NAD83(2011) / UTM zone 14N
14RMU440525.las	6343	NAD83(2011) / UTM zone 14N
14RMU440540.las	6343	NAD83(2011) / UTM zone 14N
14RMU440555.las	6343	NAD83(2011) / UTM zone 14N
14RMU440570.las	6343	NAD83(2011) / UTM zone 14N
14RMU440585.las	6343	NAD83(2011) / UTM zone 14N
14RMU440600.las	6343	NAD83(2011) / UTM zone 14N
14RMU440615.las	6343	NAD83(2011) / UTM zone 14N
14RMU440630.las	6343	NAD83(2011) / UTM zone 14N
14RMU440645.las	6343	NAD83(2011) / UTM zone 14N
14RMU455015.las	6343	NAD83(2011) / UTM zone 14N
14RMU455030.las	6343	NAD83(2011) / UTM zone 14N
14RMU455045.las	6343	NAD83(2011) / UTM zone 14N
14RMU455060.las	6343	NAD83(2011) / UTM zone 14N
14RMU455075.las	6343	NAD83(2011) / UTM zone 14N
14RMU455315.las	6343	NAD83(2011) / UTM zone 14N
14RMU455330.las	6343	NAD83(2011) / UTM zone 14N
14RMU455345.las	6343	NAD83(2011) / UTM zone 14N
14RMU455360.las	6343	NAD83(2011) / UTM zone 14N
14RMU455375.las	6343	NAD83(2011) / UTM zone 14N
14RMU455390.las	6343	NAD83(2011) / UTM zone 14N
14RMU455405.las	6343	NAD83(2011) / UTM zone 14N
14RMU455420.las	6343	NAD83(2011) / UTM zone 14N
14RMU455435.las	6343	NAD83(2011) / UTM zone 14N
14RMU455450.las	6343	NAD83(2011) / UTM zone 14N
14RMU455465.las	6343	NAD83(2011) / UTM zone 14N

DPH-5 Report on Coordinate Reference System (Tiled Data)

- continued

File	EPSG Code	Coordinate Reference System
14RMU455480.las	6343	NAD83(2011) / UTM zone 14N
14RMU455495.las	6343	NAD83(2011) / UTM zone 14N
14RMU455510.las	6343	NAD83(2011) / UTM zone 14N
14RMU455525.las	6343	NAD83(2011) / UTM zone 14N
14RMU455540.las	6343	NAD83(2011) / UTM zone 14N
14RMU455555.las	6343	NAD83(2011) / UTM zone 14N
14RMU455570.las	6343	NAD83(2011) / UTM zone 14N
14RMU455585.las	6343	NAD83(2011) / UTM zone 14N
14RMU455600.las	6343	NAD83(2011) / UTM zone 14N
14RMU455615.las	6343	NAD83(2011) / UTM zone 14N
14RMU455630.las	6343	NAD83(2011) / UTM zone 14N
14RMU455645.las	6343	NAD83(2011) / UTM zone 14N
14RMU470015.las	6343	NAD83(2011) / UTM zone 14N
14RMU470030.las	6343	NAD83(2011) / UTM zone 14N
14RMU470045.las	6343	NAD83(2011) / UTM zone 14N
14RMU470060.las	6343	NAD83(2011) / UTM zone 14N
14RMU470075.las	6343	NAD83(2011) / UTM zone 14N
14RMU470360.las	6343	NAD83(2011) / UTM zone 14N
14RMU470375.las	6343	NAD83(2011) / UTM zone 14N
14RMU470390.las	6343	NAD83(2011) / UTM zone 14N
14RMU470405.las	6343	NAD83(2011) / UTM zone 14N
14RMU470420.las	6343	NAD83(2011) / UTM zone 14N
14RMU470435.las	6343	NAD83(2011) / UTM zone 14N
14RMU470450.las	6343	NAD83(2011) / UTM zone 14N
14RMU470465.las	6343	NAD83(2011) / UTM zone 14N
14RMU470480.las	6343	NAD83(2011) / UTM zone 14N
14RMU470495.las	6343	NAD83(2011) / UTM zone 14N
14RMU470510.las	6343	NAD83(2011) / UTM zone 14N
14RMU470525.las	6343	NAD83(2011) / UTM zone 14N
14RMU470540.las	6343	NAD83(2011) / UTM zone 14N
14RMU470555.las	6343	NAD83(2011) / UTM zone 14N
14RMU470570.las	6343	NAD83(2011) / UTM zone 14N

DPH-5 Report on Coordinate Reference System (Tiled Data)

- continued

File	EPSG Code	Coordinate Reference System
14RMU470585.las	6343	NAD83(2011) / UTM zone 14N
14RMU470600.las	6343	NAD83(2011) / UTM zone 14N
14RMU470615.las	6343	NAD83(2011) / UTM zone 14N
14RMU470630.las	6343	NAD83(2011) / UTM zone 14N
14RMU470645.las	6343	NAD83(2011) / UTM zone 14N
14RMU485015.las	6343	NAD83(2011) / UTM zone 14N
14RMU485030.las	6343	NAD83(2011) / UTM zone 14N
14RMU485045.las	6343	NAD83(2011) / UTM zone 14N
14RMU485060.las	6343	NAD83(2011) / UTM zone 14N
14RMU485075.las	6343	NAD83(2011) / UTM zone 14N
14RMU485360.las	6343	NAD83(2011) / UTM zone 14N
14RMU485375.las	6343	NAD83(2011) / UTM zone 14N
14RMU485390.las	6343	NAD83(2011) / UTM zone 14N
14RMU485405.las	6343	NAD83(2011) / UTM zone 14N
14RMU485420.las	6343	NAD83(2011) / UTM zone 14N
14RMU485435.las	6343	NAD83(2011) / UTM zone 14N
14RMU485450.las	6343	NAD83(2011) / UTM zone 14N
14RMU485465.las	6343	NAD83(2011) / UTM zone 14N
14RMU485480.las	6343	NAD83(2011) / UTM zone 14N
14RMU485495.las	6343	NAD83(2011) / UTM zone 14N
14RMU485510.las	6343	NAD83(2011) / UTM zone 14N
14RMU485525.las	6343	NAD83(2011) / UTM zone 14N
14RMU485540.las	6343	NAD83(2011) / UTM zone 14N
14RMU485555.las	6343	NAD83(2011) / UTM zone 14N
14RMU485570.las	6343	NAD83(2011) / UTM zone 14N
14RMU485585.las	6343	NAD83(2011) / UTM zone 14N
14RMU485600.las	6343	NAD83(2011) / UTM zone 14N
14RMU485615.las	6343	NAD83(2011) / UTM zone 14N
14RMU485630.las	6343	NAD83(2011) / UTM zone 14N
14RMU485645.las	6343	NAD83(2011) / UTM zone 14N
14RMU500015.las	6343	NAD83(2011) / UTM zone 14N
14RMU500030.las	6343	NAD83(2011) / UTM zone 14N

DPH-5 Report on Coordinate Reference System (Tiled Data) - continued

File	EPSG Code	Coordinate Reference System
14RMU500045.las	6343	NAD83(2011) / UTM zone 14N
14RMU500060.las	6343	NAD83(2011) / UTM zone 14N
14RMU500075.las	6343	NAD83(2011) / UTM zone 14N
14RMU500390.las	6343	NAD83(2011) / UTM zone 14N
14RMU500405.las	6343	NAD83(2011) / UTM zone 14N
14RMU500420.las	6343	NAD83(2011) / UTM zone 14N
14RMU500435.las	6343	NAD83(2011) / UTM zone 14N
14RMU500450.las	6343	NAD83(2011) / UTM zone 14N
14RMU500465.las	6343	NAD83(2011) / UTM zone 14N
14RMU500480.las	6343	NAD83(2011) / UTM zone 14N
14RMU500495.las	6343	NAD83(2011) / UTM zone 14N
14RMU500510.las	6343	NAD83(2011) / UTM zone 14N
14RMU500525.las	6343	NAD83(2011) / UTM zone 14N
14RMU500540.las	6343	NAD83(2011) / UTM zone 14N
14RMU500555.las	6343	NAD83(2011) / UTM zone 14N
14RMU500570.las	6343	NAD83(2011) / UTM zone 14N
14RMU500585.las	6343	NAD83(2011) / UTM zone 14N
14RMU500600.las	6343	NAD83(2011) / UTM zone 14N
14RMU500615.las	6343	NAD83(2011) / UTM zone 14N
14RMU500630.las	6343	NAD83(2011) / UTM zone 14N
14RMU500645.las	6343	NAD83(2011) / UTM zone 14N
14RMU515015.las	6343	NAD83(2011) / UTM zone 14N
14RMU515030.las	6343	NAD83(2011) / UTM zone 14N
14RMU515045.las	6343	NAD83(2011) / UTM zone 14N
14RMU515060.las	6343	NAD83(2011) / UTM zone 14N
14RMU515075.las	6343	NAD83(2011) / UTM zone 14N
14RMU515390.las	6343	NAD83(2011) / UTM zone 14N
14RMU515405.las	6343	NAD83(2011) / UTM zone 14N
14RMU515420.las	6343	NAD83(2011) / UTM zone 14N
14RMU515435.las	6343	NAD83(2011) / UTM zone 14N
14RMU515450.las	6343	NAD83(2011) / UTM zone 14N
14RMU515465.las	6343	NAD83(2011) / UTM zone 14N

DPH-5 Report on Coordinate Reference System (Tiled Data)

- continued

File	EPSG Code	Coordinate Reference System
14RMU515480.las	6343	NAD83(2011) / UTM zone 14N
14RMU515495.las	6343	NAD83(2011) / UTM zone 14N
14RMU515510.las	6343	NAD83(2011) / UTM zone 14N
14RMU515525.las	6343	NAD83(2011) / UTM zone 14N
14RMU515540.las	6343	NAD83(2011) / UTM zone 14N
14RMU515555.las	6343	NAD83(2011) / UTM zone 14N
14RMU515570.las	6343	NAD83(2011) / UTM zone 14N
14RMU515585.las	6343	NAD83(2011) / UTM zone 14N
14RMU515600.las	6343	NAD83(2011) / UTM zone 14N
14RMU515615.las	6343	NAD83(2011) / UTM zone 14N
14RMU515630.las	6343	NAD83(2011) / UTM zone 14N
14RMU515645.las	6343	NAD83(2011) / UTM zone 14N
14RMU530015.las	6343	NAD83(2011) / UTM zone 14N
14RMU530030.las	6343	NAD83(2011) / UTM zone 14N
14RMU530045.las	6343	NAD83(2011) / UTM zone 14N
14RMU530060.las	6343	NAD83(2011) / UTM zone 14N
14RMU530075.las	6343	NAD83(2011) / UTM zone 14N
14RMU530420.las	6343	NAD83(2011) / UTM zone 14N
14RMU530435.las	6343	NAD83(2011) / UTM zone 14N
14RMU530450.las	6343	NAD83(2011) / UTM zone 14N
14RMU530465.las	6343	NAD83(2011) / UTM zone 14N
14RMU530480.las	6343	NAD83(2011) / UTM zone 14N
14RMU530495.las	6343	NAD83(2011) / UTM zone 14N
14RMU530510.las	6343	NAD83(2011) / UTM zone 14N
14RMU530525.las	6343	NAD83(2011) / UTM zone 14N
14RMU530540.las	6343	NAD83(2011) / UTM zone 14N
14RMU530555.las	6343	NAD83(2011) / UTM zone 14N
14RMU530570.las	6343	NAD83(2011) / UTM zone 14N
14RMU530585.las	6343	NAD83(2011) / UTM zone 14N
14RMU530600.las	6343	NAD83(2011) / UTM zone 14N
14RMU530615.las	6343	NAD83(2011) / UTM zone 14N
14RMU530630.las	6343	NAD83(2011) / UTM zone 14N

DPH-5 Report on Coordinate Reference System (Tiled Data)

- continued

File	EPSG Code	Coordinate Reference System
14RMU530645.las	6343	NAD83(2011) / UTM zone 14N
14RMU545015.las	6343	NAD83(2011) / UTM zone 14N
14RMU545030.las	6343	NAD83(2011) / UTM zone 14N
14RMU545045.las	6343	NAD83(2011) / UTM zone 14N
14RMU545060.las	6343	NAD83(2011) / UTM zone 14N
14RMU545075.las	6343	NAD83(2011) / UTM zone 14N
14RMU545420.las	6343	NAD83(2011) / UTM zone 14N
14RMU545435.las	6343	NAD83(2011) / UTM zone 14N
14RMU545450.las	6343	NAD83(2011) / UTM zone 14N
14RMU545465.las	6343	NAD83(2011) / UTM zone 14N
14RMU545480.las	6343	NAD83(2011) / UTM zone 14N
14RMU545495.las	6343	NAD83(2011) / UTM zone 14N
14RMU545510.las	6343	NAD83(2011) / UTM zone 14N
14RMU545525.las	6343	NAD83(2011) / UTM zone 14N
14RMU545540.las	6343	NAD83(2011) / UTM zone 14N
14RMU545555.las	6343	NAD83(2011) / UTM zone 14N
14RMU545570.las	6343	NAD83(2011) / UTM zone 14N
14RMU545585.las	6343	NAD83(2011) / UTM zone 14N
14RMU545600.las	6343	NAD83(2011) / UTM zone 14N
14RMU545615.las	6343	NAD83(2011) / UTM zone 14N
14RMU545630.las	6343	NAD83(2011) / UTM zone 14N
14RMU545645.las	6343	NAD83(2011) / UTM zone 14N
14RMU560015.las	6343	NAD83(2011) / UTM zone 14N
14RMU560030.las	6343	NAD83(2011) / UTM zone 14N
14RMU560045.las	6343	NAD83(2011) / UTM zone 14N
14RMU560060.las	6343	NAD83(2011) / UTM zone 14N
14RMU560075.las	6343	NAD83(2011) / UTM zone 14N
14RMU560450.las	6343	NAD83(2011) / UTM zone 14N
14RMU560465.las	6343	NAD83(2011) / UTM zone 14N
14RMU560480.las	6343	NAD83(2011) / UTM zone 14N
14RMU560495.las	6343	NAD83(2011) / UTM zone 14N
14RMU560510.las	6343	NAD83(2011) / UTM zone 14N

DPH-5 Report on Coordinate Reference System (Tiled Data)

- continued

File	EPSG Code	Coordinate Reference System
14RMU560525.las	6343	NAD83(2011) / UTM zone 14N
14RMU560540.las	6343	NAD83(2011) / UTM zone 14N
14RMU560555.las	6343	NAD83(2011) / UTM zone 14N
14RMU560570.las	6343	NAD83(2011) / UTM zone 14N
14RMU560585.las	6343	NAD83(2011) / UTM zone 14N
14RMU560600.las	6343	NAD83(2011) / UTM zone 14N
14RMU560615.las	6343	NAD83(2011) / UTM zone 14N
14RMU560630.las	6343	NAD83(2011) / UTM zone 14N
14RMU560645.las	6343	NAD83(2011) / UTM zone 14N
14RMU575015.las	6343	NAD83(2011) / UTM zone 14N
14RMU575030.las	6343	NAD83(2011) / UTM zone 14N
14RMU575045.las	6343	NAD83(2011) / UTM zone 14N
14RMU575060.las	6343	NAD83(2011) / UTM zone 14N
14RMU575075.las	6343	NAD83(2011) / UTM zone 14N
14RMU575450.las	6343	NAD83(2011) / UTM zone 14N
14RMU575465.las	6343	NAD83(2011) / UTM zone 14N
14RMU575480.las	6343	NAD83(2011) / UTM zone 14N
14RMU575495.las	6343	NAD83(2011) / UTM zone 14N
14RMU575510.las	6343	NAD83(2011) / UTM zone 14N
14RMU575525.las	6343	NAD83(2011) / UTM zone 14N
14RMU575540.las	6343	NAD83(2011) / UTM zone 14N
14RMU575555.las	6343	NAD83(2011) / UTM zone 14N
14RMU575570.las	6343	NAD83(2011) / UTM zone 14N
14RMU575585.las	6343	NAD83(2011) / UTM zone 14N
14RMU575600.las	6343	NAD83(2011) / UTM zone 14N
14RMU575615.las	6343	NAD83(2011) / UTM zone 14N
14RMU575630.las	6343	NAD83(2011) / UTM zone 14N
14RMU575645.las	6343	NAD83(2011) / UTM zone 14N
14RMU590015.las	6343	NAD83(2011) / UTM zone 14N
14RMU590030.las	6343	NAD83(2011) / UTM zone 14N
14RMU590045.las	6343	NAD83(2011) / UTM zone 14N
14RMU590060.las	6343	NAD83(2011) / UTM zone 14N

DPH-5 Report on Coordinate Reference System (Tiled Data)

- continued

File	EPSG Code	Coordinate Reference System
14RMU590075.las	6343	NAD83(2011) / UTM zone 14N
14RMU590450.las	6343	NAD83(2011) / UTM zone 14N
14RMU590465.las	6343	NAD83(2011) / UTM zone 14N
14RMU590480.las	6343	NAD83(2011) / UTM zone 14N
14RMU590495.las	6343	NAD83(2011) / UTM zone 14N
14RMU590510.las	6343	NAD83(2011) / UTM zone 14N
14RMU590525.las	6343	NAD83(2011) / UTM zone 14N
14RMU590540.las	6343	NAD83(2011) / UTM zone 14N
14RMU590555.las	6343	NAD83(2011) / UTM zone 14N
14RMU590570.las	6343	NAD83(2011) / UTM zone 14N
14RMU590585.las	6343	NAD83(2011) / UTM zone 14N
14RMU590600.las	6343	NAD83(2011) / UTM zone 14N
14RMU590615.las	6343	NAD83(2011) / UTM zone 14N
14RMU590630.las	6343	NAD83(2011) / UTM zone 14N
14RMU590645.las	6343	NAD83(2011) / UTM zone 14N
14RMU605015.las	6343	NAD83(2011) / UTM zone 14N
14RMU605030.las	6343	NAD83(2011) / UTM zone 14N
14RMU605045.las	6343	NAD83(2011) / UTM zone 14N
14RMU605060.las	6343	NAD83(2011) / UTM zone 14N
14RMU605075.las	6343	NAD83(2011) / UTM zone 14N
14RMU605450.las	6343	NAD83(2011) / UTM zone 14N
14RMU605465.las	6343	NAD83(2011) / UTM zone 14N
14RMU605480.las	6343	NAD83(2011) / UTM zone 14N
14RMU605495.las	6343	NAD83(2011) / UTM zone 14N
14RMU605510.las	6343	NAD83(2011) / UTM zone 14N
14RMU605525.las	6343	NAD83(2011) / UTM zone 14N
14RMU605540.las	6343	NAD83(2011) / UTM zone 14N
14RMU605555.las	6343	NAD83(2011) / UTM zone 14N
14RMU605570.las	6343	NAD83(2011) / UTM zone 14N
14RMU605585.las	6343	NAD83(2011) / UTM zone 14N
14RMU605600.las	6343	NAD83(2011) / UTM zone 14N
14RMU605615.las	6343	NAD83(2011) / UTM zone 14N

DPH-5 Report on Coordinate Reference System (Tiled Data)

- continued

File	EPSG Code	Coordinate Reference System
14RMU605630.las	6343	NAD83(2011) / UTM zone 14N
14RMU605645.las	6343	NAD83(2011) / UTM zone 14N
14RMU620015.las	6343	NAD83(2011) / UTM zone 14N
14RMU620030.las	6343	NAD83(2011) / UTM zone 14N
14RMU620045.las	6343	NAD83(2011) / UTM zone 14N
14RMU620060.las	6343	NAD83(2011) / UTM zone 14N
14RMU620075.las	6343	NAD83(2011) / UTM zone 14N
14RMU620450.las	6343	NAD83(2011) / UTM zone 14N
14RMU620465.las	6343	NAD83(2011) / UTM zone 14N
14RMU620480.las	6343	NAD83(2011) / UTM zone 14N
14RMU620495.las	6343	NAD83(2011) / UTM zone 14N
14RMU620510.las	6343	NAD83(2011) / UTM zone 14N
14RMU620525.las	6343	NAD83(2011) / UTM zone 14N
14RMU620540.las	6343	NAD83(2011) / UTM zone 14N
14RMU620555.las	6343	NAD83(2011) / UTM zone 14N
14RMU620570.las	6343	NAD83(2011) / UTM zone 14N
14RMU620585.las	6343	NAD83(2011) / UTM zone 14N
14RMU620600.las	6343	NAD83(2011) / UTM zone 14N
14RMU620615.las	6343	NAD83(2011) / UTM zone 14N
14RMU620630.las	6343	NAD83(2011) / UTM zone 14N
14RMU620645.las	6343	NAD83(2011) / UTM zone 14N
14RMU635015.las	6343	NAD83(2011) / UTM zone 14N
14RMU635030.las	6343	NAD83(2011) / UTM zone 14N
14RMU635045.las	6343	NAD83(2011) / UTM zone 14N
14RMU635060.las	6343	NAD83(2011) / UTM zone 14N
14RMU635075.las	6343	NAD83(2011) / UTM zone 14N
14RMU635450.las	6343	NAD83(2011) / UTM zone 14N
14RMU635465.las	6343	NAD83(2011) / UTM zone 14N
14RMU635480.las	6343	NAD83(2011) / UTM zone 14N
14RMU635495.las	6343	NAD83(2011) / UTM zone 14N
14RMU635510.las	6343	NAD83(2011) / UTM zone 14N
14RMU635525.las	6343	NAD83(2011) / UTM zone 14N

DPH-5 Report on Coordinate Reference System (Tiled Data)

- continued

File	EPSG Code	Coordinate Reference System
14RMU635540.las	6343	NAD83(2011) / UTM zone 14N
14RMU635555.las	6343	NAD83(2011) / UTM zone 14N
14RMU635570.las	6343	NAD83(2011) / UTM zone 14N
14RMU635585.las	6343	NAD83(2011) / UTM zone 14N
14RMU635600.las	6343	NAD83(2011) / UTM zone 14N
14RMU635615.las	6343	NAD83(2011) / UTM zone 14N
14RMU635630.las	6343	NAD83(2011) / UTM zone 14N
14RMU635645.las	6343	NAD83(2011) / UTM zone 14N
14RMU650015.las	6343	NAD83(2011) / UTM zone 14N
14RMU650030.las	6343	NAD83(2011) / UTM zone 14N
14RMU650045.las	6343	NAD83(2011) / UTM zone 14N
14RMU650060.las	6343	NAD83(2011) / UTM zone 14N
14RMU650075.las	6343	NAD83(2011) / UTM zone 14N
14RMU650450.las	6343	NAD83(2011) / UTM zone 14N
14RMU650465.las	6343	NAD83(2011) / UTM zone 14N
14RMU650480.las	6343	NAD83(2011) / UTM zone 14N
14RMU650495.las	6343	NAD83(2011) / UTM zone 14N
14RMU650510.las	6343	NAD83(2011) / UTM zone 14N
14RMU650525.las	6343	NAD83(2011) / UTM zone 14N
14RMU650540.las	6343	NAD83(2011) / UTM zone 14N
14RMU650555.las	6343	NAD83(2011) / UTM zone 14N
14RMU650570.las	6343	NAD83(2011) / UTM zone 14N
14RMU650585.las	6343	NAD83(2011) / UTM zone 14N
14RMU650600.las	6343	NAD83(2011) / UTM zone 14N
14RMU650615.las	6343	NAD83(2011) / UTM zone 14N
14RMU650630.las	6343	NAD83(2011) / UTM zone 14N
14RMU650645.las	6343	NAD83(2011) / UTM zone 14N
14RMU665015.las	6343	NAD83(2011) / UTM zone 14N
14RMU665030.las	6343	NAD83(2011) / UTM zone 14N
14RMU665045.las	6343	NAD83(2011) / UTM zone 14N
14RMU665060.las	6343	NAD83(2011) / UTM zone 14N
14RMU665075.las	6343	NAD83(2011) / UTM zone 14N

DPH-5 Report on Coordinate Reference System (Tiled Data)

- continued

File	EPSG Code	Coordinate Reference System
14RMU665555.las	6343	NAD83(2011) / UTM zone 14N
14RMU665570.las	6343	NAD83(2011) / UTM zone 14N
14RMU665585.las	6343	NAD83(2011) / UTM zone 14N
14RMU665600.las	6343	NAD83(2011) / UTM zone 14N
14RMU665615.las	6343	NAD83(2011) / UTM zone 14N
14RMU665630.las	6343	NAD83(2011) / UTM zone 14N
14RMU665645.las	6343	NAD83(2011) / UTM zone 14N
14RMU680015.las	6343	NAD83(2011) / UTM zone 14N
14RMU680030.las	6343	NAD83(2011) / UTM zone 14N
14RMU680045.las	6343	NAD83(2011) / UTM zone 14N
14RMU680060.las	6343	NAD83(2011) / UTM zone 14N
14RMU680075.las	6343	NAD83(2011) / UTM zone 14N
14RMU680555.las	6343	NAD83(2011) / UTM zone 14N
14RMU680570.las	6343	NAD83(2011) / UTM zone 14N
14RMU680585.las	6343	NAD83(2011) / UTM zone 14N
14RMU680600.las	6343	NAD83(2011) / UTM zone 14N
14RMU680615.las	6343	NAD83(2011) / UTM zone 14N
14RMU680630.las	6343	NAD83(2011) / UTM zone 14N
14RMU680645.las	6343	NAD83(2011) / UTM zone 14N
14RMU695015.las	6343	NAD83(2011) / UTM zone 14N
14RMU695030.las	6343	NAD83(2011) / UTM zone 14N
14RMU695045.las	6343	NAD83(2011) / UTM zone 14N
14RMU695060.las	6343	NAD83(2011) / UTM zone 14N
14RMU695075.las	6343	NAD83(2011) / UTM zone 14N
14RMU695555.las	6343	NAD83(2011) / UTM zone 14N
14RMU695570.las	6343	NAD83(2011) / UTM zone 14N
14RMU695585.las	6343	NAD83(2011) / UTM zone 14N
14RMU695600.las	6343	NAD83(2011) / UTM zone 14N
14RMU695615.las	6343	NAD83(2011) / UTM zone 14N
14RMU695630.las	6343	NAD83(2011) / UTM zone 14N
14RMU695645.las	6343	NAD83(2011) / UTM zone 14N
14RMU710015.las	6343	NAD83(2011) / UTM zone 14N

DPH-5 Report on Coordinate Reference System (Tiled Data) - continued

File	EPSG Code	Coordinate Reference System
14RMU710030.las	6343	NAD83(2011) / UTM zone 14N
14RMU710045.las	6343	NAD83(2011) / UTM zone 14N
14RMU710060.las	6343	NAD83(2011) / UTM zone 14N
14RMU710075.las	6343	NAD83(2011) / UTM zone 14N
14RMU725015.las	6343	NAD83(2011) / UTM zone 14N
14RMU725030.las	6343	NAD83(2011) / UTM zone 14N
14RMU725045.las	6343	NAD83(2011) / UTM zone 14N
14RMU725060.las	6343	NAD83(2011) / UTM zone 14N
14RMU725075.las	6343	NAD83(2011) / UTM zone 14N
14RMU740015.las	6343	NAD83(2011) / UTM zone 14N
14RMU740030.las	6343	NAD83(2011) / UTM zone 14N
14RMU740045.las	6343	NAD83(2011) / UTM zone 14N
14RMU740060.las	6343	NAD83(2011) / UTM zone 14N
14RMU740075.las	6343	NAD83(2011) / UTM zone 14N
14RMU755015.las	6343	NAD83(2011) / UTM zone 14N
14RMU755030.las	6343	NAD83(2011) / UTM zone 14N
14RMU755045.las	6343	NAD83(2011) / UTM zone 14N
14RMU755060.las	6343	NAD83(2011) / UTM zone 14N
14RMU755075.las	6343	NAD83(2011) / UTM zone 14N

DPH-6 Report on Units of Reference (Swath Data)

The USGS Lidar Base Specification Version 1.2 states: "All references to the unit of measure 'Feet' or 'Foot' shall specify 'International', 'Intl', 'U.S. Survey', or 'US'."

The purpose of this section is to show the horizontal and vertical units of the LAS files for the lidar swath data.

[Boresighted Files - Y:\Mapping\Projects\65219783_TX_Lower_CO_San_Bernard\Production\Final_Client_Deliverables\Block5\point_cloud\Swath](#)

File	Horizontal Unit	Vertical Unit
01011.las	Meter	Meter
01012.las	Meter	Meter
01014.las	Meter	Meter
01018.las	Meter	Meter
01020.las	Meter	Meter
01022.las	Meter	Meter
01025.las	Meter	Meter
01026.las	Meter	Meter
01027.las	Meter	Meter
01028.las	Meter	Meter
01029.las	Meter	Meter
01030.las	Meter	Meter
01133.las	Meter	Meter
01134.las	Meter	Meter
01135.las	Meter	Meter
01136.las	Meter	Meter
01137.las	Meter	Meter
01138.las	Meter	Meter
01139.las	Meter	Meter
01140.las	Meter	Meter
01141.las	Meter	Meter
01142.las	Meter	Meter
01143.las	Meter	Meter
01144.las	Meter	Meter
01145.las	Meter	Meter
01146.las	Meter	Meter
01147.las	Meter	Meter
01150.las	Meter	Meter
01151.las	Meter	Meter
01152.las	Meter	Meter
01153.las	Meter	Meter
01154.las	Meter	Meter
01155.las	Meter	Meter
01156.las	Meter	Meter
01157.las	Meter	Meter
01158.las	Meter	Meter
01159.las	Meter	Meter
01160.las	Meter	Meter
01174.las	Meter	Meter
01175.las	Meter	Meter
01176.las	Meter	Meter
01177.las	Meter	Meter
01178.las	Meter	Meter

DPH-6 Report on Units of Reference (Swath Data) - continued

File	Horizontal Unit	Vertical Unit
01200.las	Meter	Meter
01211.las	Meter	Meter
01212.las	Meter	Meter
01213.las	Meter	Meter
01214.las	Meter	Meter
01215.las	Meter	Meter
01216.las	Meter	Meter
01217.las	Meter	Meter
01218.las	Meter	Meter
01219.las	Meter	Meter
01220.las	Meter	Meter
01221.las	Meter	Meter
01222.las	Meter	Meter
01223.las	Meter	Meter
01224.las	Meter	Meter
01225.las	Meter	Meter
01226.las	Meter	Meter
01227.las	Meter	Meter
01228.las	Meter	Meter
01229.las	Meter	Meter
01230.las	Meter	Meter
01231.las	Meter	Meter
01232.las	Meter	Meter
01233.las	Meter	Meter
01234.las	Meter	Meter
01235.las	Meter	Meter
01236.las	Meter	Meter
01237.las	Meter	Meter
01238.las	Meter	Meter
01239.las	Meter	Meter
01240.las	Meter	Meter
01241.las	Meter	Meter
01242.las	Meter	Meter
01243.las	Meter	Meter
01244.las	Meter	Meter
01245.las	Meter	Meter
01246.las	Meter	Meter
01247.las	Meter	Meter
01248.las	Meter	Meter
01249.las	Meter	Meter
01250.las	Meter	Meter
01251.las	Meter	Meter
01252.las	Meter	Meter
01253.las	Meter	Meter
01254.las	Meter	Meter
01255.las	Meter	Meter
01256.las	Meter	Meter

DPH-6 Report on Units of Reference (Swath Data)
- continued

<u>File</u>	<u>Horizontal Unit</u>	<u>Vertical Unit</u>
01257.las	Meter	Meter
01258.las	Meter	Meter
01259.las	Meter	Meter
01260.las	Meter	Meter
01261.las	Meter	Meter
01262.las	Meter	Meter
01263.las	Meter	Meter
01264.las	Meter	Meter

DPH-6 Report on Units of Reference (Tiled Data)

The USGS Lidar Base Specification Version 1.2 states: "All references to the unit of measure 'Feet' or 'Foot' shall specify 'International', 'Intl', 'U.S. Survey', or 'US'."

The purpose of this section is to show the horizontal and vertical units of the LAS files for the lidar tiled data.

[Classified Files - Y:\Mapping\Projects\65219783_TX_Lower_CO_San_Bernard\Production\Final_Client_Deliverables\Block5\point_cloud\tilecls](#)

File	Horizontal Unit	Vertical Unit
14RLU105510.las	Meter	Meter
14RLU105525.las	Meter	Meter
14RLU105540.las	Meter	Meter
14RLU105555.las	Meter	Meter
14RLU105570.las	Meter	Meter
14RLU105585.las	Meter	Meter
14RLU105600.las	Meter	Meter
14RLU105615.las	Meter	Meter
14RLU105630.las	Meter	Meter
14RLU105645.las	Meter	Meter
14RLU120510.las	Meter	Meter
14RLU120525.las	Meter	Meter
14RLU120540.las	Meter	Meter
14RLU120555.las	Meter	Meter
14RLU120570.las	Meter	Meter
14RLU120585.las	Meter	Meter
14RLU120600.las	Meter	Meter
14RLU120615.las	Meter	Meter
14RLU120630.las	Meter	Meter
14RLU120645.las	Meter	Meter
14RLU135510.las	Meter	Meter
14RLU135525.las	Meter	Meter
14RLU135540.las	Meter	Meter
14RLU135555.las	Meter	Meter
14RLU135570.las	Meter	Meter
14RLU135585.las	Meter	Meter
14RLU135600.las	Meter	Meter
14RLU135615.las	Meter	Meter
14RLU135630.las	Meter	Meter
14RLU135645.las	Meter	Meter
14RLU150510.las	Meter	Meter
14RLU150525.las	Meter	Meter
14RLU150540.las	Meter	Meter
14RLU150555.las	Meter	Meter
14RLU150570.las	Meter	Meter
14RLU150585.las	Meter	Meter
14RLU150600.las	Meter	Meter
14RLU150615.las	Meter	Meter
14RLU150630.las	Meter	Meter
14RLU150645.las	Meter	Meter
14RLU165510.las	Meter	Meter
14RLU165525.las	Meter	Meter
14RLU165540.las	Meter	Meter

DPH-6 Report on Units of Reference (Tiled Data) - continued

File	Horizontal Unit	Vertical Unit
14RLU165555.las	Meter	Meter
14RLU165570.las	Meter	Meter
14RLU165585.las	Meter	Meter
14RLU165600.las	Meter	Meter
14RLU165615.las	Meter	Meter
14RLU165630.las	Meter	Meter
14RLU165645.las	Meter	Meter
14RLU180510.las	Meter	Meter
14RLU180525.las	Meter	Meter
14RLU180540.las	Meter	Meter
14RLU180555.las	Meter	Meter
14RLU180570.las	Meter	Meter
14RLU180585.las	Meter	Meter
14RLU180600.las	Meter	Meter
14RLU180615.las	Meter	Meter
14RLU180630.las	Meter	Meter
14RLU180645.las	Meter	Meter
14RLU195510.las	Meter	Meter
14RLU195525.las	Meter	Meter
14RLU195540.las	Meter	Meter
14RLU195555.las	Meter	Meter
14RLU195570.las	Meter	Meter
14RLU195585.las	Meter	Meter
14RLU195600.las	Meter	Meter
14RLU195615.las	Meter	Meter
14RLU195630.las	Meter	Meter
14RLU195645.las	Meter	Meter
14RLU210510.las	Meter	Meter
14RLU210525.las	Meter	Meter
14RLU210540.las	Meter	Meter
14RLU210555.las	Meter	Meter
14RLU210570.las	Meter	Meter
14RLU210585.las	Meter	Meter
14RLU210600.las	Meter	Meter
14RLU210615.las	Meter	Meter
14RLU210630.las	Meter	Meter
14RLU210645.las	Meter	Meter
14RLU225510.las	Meter	Meter
14RLU225525.las	Meter	Meter
14RLU225540.las	Meter	Meter
14RLU225555.las	Meter	Meter
14RLU225570.las	Meter	Meter
14RLU225585.las	Meter	Meter
14RLU225600.las	Meter	Meter
14RLU225615.las	Meter	Meter
14RLU225630.las	Meter	Meter
14RLU225645.las	Meter	Meter

DPH-6 Report on Units of Reference (Tiled Data) - continued

File	Horizontal Unit	Vertical Unit
14RLU240510.las	Meter	Meter
14RLU240525.las	Meter	Meter
14RLU240540.las	Meter	Meter
14RLU240555.las	Meter	Meter
14RLU240570.las	Meter	Meter
14RLU240585.las	Meter	Meter
14RLU240600.las	Meter	Meter
14RLU240615.las	Meter	Meter
14RLU240630.las	Meter	Meter
14RLU240645.las	Meter	Meter
14RLU255510.las	Meter	Meter
14RLU255525.las	Meter	Meter
14RLU255540.las	Meter	Meter
14RLU255555.las	Meter	Meter
14RLU255570.las	Meter	Meter
14RLU255585.las	Meter	Meter
14RLU255600.las	Meter	Meter
14RLU255615.las	Meter	Meter
14RLU255630.las	Meter	Meter
14RLU255645.las	Meter	Meter
14RLU270510.las	Meter	Meter
14RLU270525.las	Meter	Meter
14RLU270540.las	Meter	Meter
14RLU270555.las	Meter	Meter
14RLU270570.las	Meter	Meter
14RLU270585.las	Meter	Meter
14RLU270600.las	Meter	Meter
14RLU270615.las	Meter	Meter
14RLU270630.las	Meter	Meter
14RLU270645.las	Meter	Meter
14RLU285510.las	Meter	Meter
14RLU285525.las	Meter	Meter
14RLU285540.las	Meter	Meter
14RLU285555.las	Meter	Meter
14RLU285570.las	Meter	Meter
14RLU285585.las	Meter	Meter
14RLU285600.las	Meter	Meter
14RLU285615.las	Meter	Meter
14RLU285630.las	Meter	Meter
14RLU285645.las	Meter	Meter
14RLU300510.las	Meter	Meter
14RLU300525.las	Meter	Meter
14RLU300540.las	Meter	Meter
14RLU300555.las	Meter	Meter
14RLU300570.las	Meter	Meter
14RLU300585.las	Meter	Meter
14RLU300600.las	Meter	Meter

DPH-6 Report on Units of Reference (Tiled Data) - continued

File	Horizontal Unit	Vertical Unit
14RLU300615.las	Meter	Meter
14RLU300630.las	Meter	Meter
14RLU300645.las	Meter	Meter
14RLU315510.las	Meter	Meter
14RLU315525.las	Meter	Meter
14RLU315540.las	Meter	Meter
14RLU315555.las	Meter	Meter
14RLU315570.las	Meter	Meter
14RLU315585.las	Meter	Meter
14RLU315600.las	Meter	Meter
14RLU315615.las	Meter	Meter
14RLU315630.las	Meter	Meter
14RLU315645.las	Meter	Meter
14RLU330510.las	Meter	Meter
14RLU330525.las	Meter	Meter
14RLU330540.las	Meter	Meter
14RLU330555.las	Meter	Meter
14RLU330570.las	Meter	Meter
14RLU330585.las	Meter	Meter
14RLU330600.las	Meter	Meter
14RLU330615.las	Meter	Meter
14RLU330630.las	Meter	Meter
14RLU330645.las	Meter	Meter
14RLU345015.las	Meter	Meter
14RLU345030.las	Meter	Meter
14RLU345045.las	Meter	Meter
14RLU345060.las	Meter	Meter
14RLU345075.las	Meter	Meter
14RLU345090.las	Meter	Meter
14RLU345105.las	Meter	Meter
14RLU345120.las	Meter	Meter
14RLU345135.las	Meter	Meter
14RLU345150.las	Meter	Meter
14RLU345165.las	Meter	Meter
14RLU345180.las	Meter	Meter
14RLU345195.las	Meter	Meter
14RLU345210.las	Meter	Meter
14RLU345225.las	Meter	Meter
14RLU345240.las	Meter	Meter
14RLU345255.las	Meter	Meter
14RLU345270.las	Meter	Meter
14RLU345285.las	Meter	Meter
14RLU345300.las	Meter	Meter
14RLU345315.las	Meter	Meter
14RLU345330.las	Meter	Meter
14RLU345345.las	Meter	Meter
14RLU345360.las	Meter	Meter

DPH-6 Report on Units of Reference (Tiled Data) - continued

File	Horizontal Unit	Vertical Unit
14RLU345375.las	Meter	Meter
14RLU345390.las	Meter	Meter
14RLU345405.las	Meter	Meter
14RLU345420.las	Meter	Meter
14RLU345435.las	Meter	Meter
14RLU345450.las	Meter	Meter
14RLU345510.las	Meter	Meter
14RLU345525.las	Meter	Meter
14RLU345540.las	Meter	Meter
14RLU345555.las	Meter	Meter
14RLU345570.las	Meter	Meter
14RLU345585.las	Meter	Meter
14RLU345600.las	Meter	Meter
14RLU345615.las	Meter	Meter
14RLU345630.las	Meter	Meter
14RLU345645.las	Meter	Meter
14RLU360015.las	Meter	Meter
14RLU360030.las	Meter	Meter
14RLU360045.las	Meter	Meter
14RLU360060.las	Meter	Meter
14RLU360075.las	Meter	Meter
14RLU360090.las	Meter	Meter
14RLU360105.las	Meter	Meter
14RLU360120.las	Meter	Meter
14RLU360135.las	Meter	Meter
14RLU360150.las	Meter	Meter
14RLU360165.las	Meter	Meter
14RLU360180.las	Meter	Meter
14RLU360195.las	Meter	Meter
14RLU360210.las	Meter	Meter
14RLU360225.las	Meter	Meter
14RLU360240.las	Meter	Meter
14RLU360255.las	Meter	Meter
14RLU360270.las	Meter	Meter
14RLU360285.las	Meter	Meter
14RLU360300.las	Meter	Meter
14RLU360315.las	Meter	Meter
14RLU360330.las	Meter	Meter
14RLU360345.las	Meter	Meter
14RLU360360.las	Meter	Meter
14RLU360375.las	Meter	Meter
14RLU360390.las	Meter	Meter
14RLU360405.las	Meter	Meter
14RLU360420.las	Meter	Meter
14RLU360435.las	Meter	Meter
14RLU360450.las	Meter	Meter
14RLU360465.las	Meter	Meter

DPH-6 Report on Units of Reference (Tiled Data)
- continued

File	Horizontal Unit	Vertical Unit
14RLU360480.las	Meter	Meter
14RLU360495.las	Meter	Meter
14RLU360510.las	Meter	Meter
14RLU360525.las	Meter	Meter
14RLU360540.las	Meter	Meter
14RLU360555.las	Meter	Meter
14RLU360570.las	Meter	Meter
14RLU360585.las	Meter	Meter
14RLU360600.las	Meter	Meter
14RLU360615.las	Meter	Meter
14RLU360630.las	Meter	Meter
14RLU360645.las	Meter	Meter
14RLU375015.las	Meter	Meter
14RLU375030.las	Meter	Meter
14RLU375045.las	Meter	Meter
14RLU375060.las	Meter	Meter
14RLU375075.las	Meter	Meter
14RLU375090.las	Meter	Meter
14RLU375105.las	Meter	Meter
14RLU375120.las	Meter	Meter
14RLU375135.las	Meter	Meter
14RLU375150.las	Meter	Meter
14RLU375165.las	Meter	Meter
14RLU375180.las	Meter	Meter
14RLU375195.las	Meter	Meter
14RLU375210.las	Meter	Meter
14RLU375225.las	Meter	Meter
14RLU375240.las	Meter	Meter
14RLU375255.las	Meter	Meter
14RLU375270.las	Meter	Meter
14RLU375285.las	Meter	Meter
14RLU375300.las	Meter	Meter
14RLU375315.las	Meter	Meter
14RLU375330.las	Meter	Meter
14RLU375345.las	Meter	Meter
14RLU375360.las	Meter	Meter
14RLU375375.las	Meter	Meter
14RLU375390.las	Meter	Meter
14RLU375405.las	Meter	Meter
14RLU375420.las	Meter	Meter
14RLU375435.las	Meter	Meter
14RLU375450.las	Meter	Meter
14RLU375465.las	Meter	Meter
14RLU375480.las	Meter	Meter
14RLU375495.las	Meter	Meter
14RLU375510.las	Meter	Meter
14RLU375525.las	Meter	Meter

DPH-6 Report on Units of Reference (Tiled Data)
- continued

<u>File</u>	<u>Horizontal Unit</u>	<u>Vertical Unit</u>
14RLU375540.las	Meter	Meter
14RLU375555.las	Meter	Meter
14RLU375570.las	Meter	Meter
14RLU375585.las	Meter	Meter
14RLU375600.las	Meter	Meter
14RLU375615.las	Meter	Meter
14RLU375630.las	Meter	Meter
14RLU375645.las	Meter	Meter
14RLU390015.las	Meter	Meter
14RLU390030.las	Meter	Meter
14RLU390045.las	Meter	Meter
14RLU390060.las	Meter	Meter
14RLU390075.las	Meter	Meter
14RLU390090.las	Meter	Meter
14RLU390105.las	Meter	Meter
14RLU390120.las	Meter	Meter
14RLU390135.las	Meter	Meter
14RLU390150.las	Meter	Meter
14RLU390165.las	Meter	Meter
14RLU390180.las	Meter	Meter
14RLU390195.las	Meter	Meter
14RLU390210.las	Meter	Meter
14RLU390225.las	Meter	Meter
14RLU390240.las	Meter	Meter
14RLU390255.las	Meter	Meter
14RLU390270.las	Meter	Meter
14RLU390285.las	Meter	Meter
14RLU390300.las	Meter	Meter
14RLU390315.las	Meter	Meter
14RLU390330.las	Meter	Meter
14RLU390345.las	Meter	Meter
14RLU390360.las	Meter	Meter
14RLU390375.las	Meter	Meter
14RLU390390.las	Meter	Meter
14RLU390405.las	Meter	Meter
14RLU390420.las	Meter	Meter
14RLU390435.las	Meter	Meter
14RLU390450.las	Meter	Meter
14RLU390465.las	Meter	Meter
14RLU390480.las	Meter	Meter
14RLU390495.las	Meter	Meter
14RLU390510.las	Meter	Meter
14RLU390525.las	Meter	Meter
14RLU390540.las	Meter	Meter
14RLU390555.las	Meter	Meter
14RLU390570.las	Meter	Meter
14RLU390585.las	Meter	Meter

DPH-6 Report on Units of Reference (Tiled Data) - continued

File	Horizontal Unit	Vertical Unit
14RLU390600.las	Meter	Meter
14RLU390615.las	Meter	Meter
14RLU390630.las	Meter	Meter
14RLU390645.las	Meter	Meter
14RLU405015.las	Meter	Meter
14RLU405030.las	Meter	Meter
14RLU405045.las	Meter	Meter
14RLU405060.las	Meter	Meter
14RLU405075.las	Meter	Meter
14RLU405090.las	Meter	Meter
14RLU405105.las	Meter	Meter
14RLU405120.las	Meter	Meter
14RLU405135.las	Meter	Meter
14RLU405150.las	Meter	Meter
14RLU405165.las	Meter	Meter
14RLU405180.las	Meter	Meter
14RLU405195.las	Meter	Meter
14RLU405210.las	Meter	Meter
14RLU405225.las	Meter	Meter
14RLU405240.las	Meter	Meter
14RLU405255.las	Meter	Meter
14RLU405270.las	Meter	Meter
14RLU405285.las	Meter	Meter
14RLU405300.las	Meter	Meter
14RLU405315.las	Meter	Meter
14RLU405330.las	Meter	Meter
14RLU405345.las	Meter	Meter
14RLU405360.las	Meter	Meter
14RLU405375.las	Meter	Meter
14RLU405390.las	Meter	Meter
14RLU405405.las	Meter	Meter
14RLU405420.las	Meter	Meter
14RLU405435.las	Meter	Meter
14RLU405450.las	Meter	Meter
14RLU405465.las	Meter	Meter
14RLU405480.las	Meter	Meter
14RLU405495.las	Meter	Meter
14RLU405510.las	Meter	Meter
14RLU405525.las	Meter	Meter
14RLU405540.las	Meter	Meter
14RLU405555.las	Meter	Meter
14RLU405570.las	Meter	Meter
14RLU405585.las	Meter	Meter
14RLU405600.las	Meter	Meter
14RLU405615.las	Meter	Meter
14RLU405630.las	Meter	Meter
14RLU405645.las	Meter	Meter

DPH-6 Report on Units of Reference (Tiled Data) - continued

File	Horizontal Unit	Vertical Unit
14RLU420015.las	Meter	Meter
14RLU420030.las	Meter	Meter
14RLU420045.las	Meter	Meter
14RLU420060.las	Meter	Meter
14RLU420075.las	Meter	Meter
14RLU420090.las	Meter	Meter
14RLU420105.las	Meter	Meter
14RLU420120.las	Meter	Meter
14RLU420135.las	Meter	Meter
14RLU420150.las	Meter	Meter
14RLU420165.las	Meter	Meter
14RLU420180.las	Meter	Meter
14RLU420195.las	Meter	Meter
14RLU420210.las	Meter	Meter
14RLU420225.las	Meter	Meter
14RLU420240.las	Meter	Meter
14RLU420255.las	Meter	Meter
14RLU420270.las	Meter	Meter
14RLU420285.las	Meter	Meter
14RLU420300.las	Meter	Meter
14RLU420315.las	Meter	Meter
14RLU420330.las	Meter	Meter
14RLU420345.las	Meter	Meter
14RLU420360.las	Meter	Meter
14RLU420375.las	Meter	Meter
14RLU420390.las	Meter	Meter
14RLU420405.las	Meter	Meter
14RLU420420.las	Meter	Meter
14RLU420435.las	Meter	Meter
14RLU420450.las	Meter	Meter
14RLU420465.las	Meter	Meter
14RLU420480.las	Meter	Meter
14RLU420495.las	Meter	Meter
14RLU420510.las	Meter	Meter
14RLU420525.las	Meter	Meter
14RLU420540.las	Meter	Meter
14RLU420555.las	Meter	Meter
14RLU420570.las	Meter	Meter
14RLU420585.las	Meter	Meter
14RLU420600.las	Meter	Meter
14RLU420615.las	Meter	Meter
14RLU420630.las	Meter	Meter
14RLU420645.las	Meter	Meter
14RLU435015.las	Meter	Meter
14RLU435030.las	Meter	Meter
14RLU435045.las	Meter	Meter
14RLU435060.las	Meter	Meter

DPH-6 Report on Units of Reference (Tiled Data) - continued

File	Horizontal Unit	Vertical Unit
14RLU435075.las	Meter	Meter
14RLU435090.las	Meter	Meter
14RLU435105.las	Meter	Meter
14RLU435120.las	Meter	Meter
14RLU435135.las	Meter	Meter
14RLU435150.las	Meter	Meter
14RLU435165.las	Meter	Meter
14RLU435180.las	Meter	Meter
14RLU435195.las	Meter	Meter
14RLU435210.las	Meter	Meter
14RLU435225.las	Meter	Meter
14RLU435240.las	Meter	Meter
14RLU435255.las	Meter	Meter
14RLU435270.las	Meter	Meter
14RLU435285.las	Meter	Meter
14RLU435300.las	Meter	Meter
14RLU435315.las	Meter	Meter
14RLU435330.las	Meter	Meter
14RLU435345.las	Meter	Meter
14RLU435360.las	Meter	Meter
14RLU435375.las	Meter	Meter
14RLU435390.las	Meter	Meter
14RLU435405.las	Meter	Meter
14RLU435420.las	Meter	Meter
14RLU435435.las	Meter	Meter
14RLU435450.las	Meter	Meter
14RLU435465.las	Meter	Meter
14RLU435480.las	Meter	Meter
14RLU435495.las	Meter	Meter
14RLU435510.las	Meter	Meter
14RLU435525.las	Meter	Meter
14RLU435540.las	Meter	Meter
14RLU435555.las	Meter	Meter
14RLU435570.las	Meter	Meter
14RLU435585.las	Meter	Meter
14RLU435600.las	Meter	Meter
14RLU435615.las	Meter	Meter
14RLU435630.las	Meter	Meter
14RLU435645.las	Meter	Meter
14RLU450015.las	Meter	Meter
14RLU450030.las	Meter	Meter
14RLU450045.las	Meter	Meter
14RLU450060.las	Meter	Meter
14RLU450075.las	Meter	Meter
14RLU450090.las	Meter	Meter
14RLU450105.las	Meter	Meter
14RLU450120.las	Meter	Meter

DPH-6 Report on Units of Reference (Tiled Data) - continued

File	Horizontal Unit	Vertical Unit
14RLU450135.las	Meter	Meter
14RLU450150.las	Meter	Meter
14RLU450165.las	Meter	Meter
14RLU450180.las	Meter	Meter
14RLU450195.las	Meter	Meter
14RLU450210.las	Meter	Meter
14RLU450225.las	Meter	Meter
14RLU450240.las	Meter	Meter
14RLU450255.las	Meter	Meter
14RLU450270.las	Meter	Meter
14RLU450285.las	Meter	Meter
14RLU450300.las	Meter	Meter
14RLU450315.las	Meter	Meter
14RLU450330.las	Meter	Meter
14RLU450345.las	Meter	Meter
14RLU450360.las	Meter	Meter
14RLU450375.las	Meter	Meter
14RLU450390.las	Meter	Meter
14RLU450405.las	Meter	Meter
14RLU450420.las	Meter	Meter
14RLU450435.las	Meter	Meter
14RLU450450.las	Meter	Meter
14RLU450465.las	Meter	Meter
14RLU450480.las	Meter	Meter
14RLU450495.las	Meter	Meter
14RLU450510.las	Meter	Meter
14RLU450525.las	Meter	Meter
14RLU450540.las	Meter	Meter
14RLU450555.las	Meter	Meter
14RLU450570.las	Meter	Meter
14RLU450585.las	Meter	Meter
14RLU450600.las	Meter	Meter
14RLU450615.las	Meter	Meter
14RLU450630.las	Meter	Meter
14RLU450645.las	Meter	Meter
14RLU465015.las	Meter	Meter
14RLU465030.las	Meter	Meter
14RLU465045.las	Meter	Meter
14RLU465060.las	Meter	Meter
14RLU465075.las	Meter	Meter
14RLU465090.las	Meter	Meter
14RLU465105.las	Meter	Meter
14RLU465120.las	Meter	Meter
14RLU465135.las	Meter	Meter
14RLU465150.las	Meter	Meter
14RLU465165.las	Meter	Meter
14RLU465180.las	Meter	Meter

DPH-6 Report on Units of Reference (Tiled Data) - continued

File	Horizontal Unit	Vertical Unit
14RLU465195.las	Meter	Meter
14RLU465210.las	Meter	Meter
14RLU465225.las	Meter	Meter
14RLU465240.las	Meter	Meter
14RLU465255.las	Meter	Meter
14RLU465270.las	Meter	Meter
14RLU465285.las	Meter	Meter
14RLU465300.las	Meter	Meter
14RLU465315.las	Meter	Meter
14RLU465330.las	Meter	Meter
14RLU465345.las	Meter	Meter
14RLU465360.las	Meter	Meter
14RLU465375.las	Meter	Meter
14RLU465390.las	Meter	Meter
14RLU465405.las	Meter	Meter
14RLU465420.las	Meter	Meter
14RLU465435.las	Meter	Meter
14RLU465450.las	Meter	Meter
14RLU465465.las	Meter	Meter
14RLU465480.las	Meter	Meter
14RLU465495.las	Meter	Meter
14RLU465510.las	Meter	Meter
14RLU465525.las	Meter	Meter
14RLU465540.las	Meter	Meter
14RLU465555.las	Meter	Meter
14RLU465570.las	Meter	Meter
14RLU465585.las	Meter	Meter
14RLU465600.las	Meter	Meter
14RLU465615.las	Meter	Meter
14RLU465630.las	Meter	Meter
14RLU465645.las	Meter	Meter
14RLU480015.las	Meter	Meter
14RLU480030.las	Meter	Meter
14RLU480045.las	Meter	Meter
14RLU480060.las	Meter	Meter
14RLU480075.las	Meter	Meter
14RLU480090.las	Meter	Meter
14RLU480105.las	Meter	Meter
14RLU480120.las	Meter	Meter
14RLU480135.las	Meter	Meter
14RLU480150.las	Meter	Meter
14RLU480165.las	Meter	Meter
14RLU480180.las	Meter	Meter
14RLU480195.las	Meter	Meter
14RLU480210.las	Meter	Meter
14RLU480225.las	Meter	Meter
14RLU480240.las	Meter	Meter

DPH-6 Report on Units of Reference (Tiled Data) - continued

File	Horizontal Unit	Vertical Unit
14RLU480255.las	Meter	Meter
14RLU480270.las	Meter	Meter
14RLU480285.las	Meter	Meter
14RLU480300.las	Meter	Meter
14RLU480315.las	Meter	Meter
14RLU480330.las	Meter	Meter
14RLU480345.las	Meter	Meter
14RLU480360.las	Meter	Meter
14RLU480375.las	Meter	Meter
14RLU480390.las	Meter	Meter
14RLU480405.las	Meter	Meter
14RLU480420.las	Meter	Meter
14RLU480435.las	Meter	Meter
14RLU480450.las	Meter	Meter
14RLU480465.las	Meter	Meter
14RLU480480.las	Meter	Meter
14RLU480495.las	Meter	Meter
14RLU480510.las	Meter	Meter
14RLU480525.las	Meter	Meter
14RLU480540.las	Meter	Meter
14RLU480555.las	Meter	Meter
14RLU480570.las	Meter	Meter
14RLU480585.las	Meter	Meter
14RLU480600.las	Meter	Meter
14RLU480615.las	Meter	Meter
14RLU480630.las	Meter	Meter
14RLU480645.las	Meter	Meter
14RLU495015.las	Meter	Meter
14RLU495030.las	Meter	Meter
14RLU495045.las	Meter	Meter
14RLU495060.las	Meter	Meter
14RLU495075.las	Meter	Meter
14RLU495090.las	Meter	Meter
14RLU495105.las	Meter	Meter
14RLU495120.las	Meter	Meter
14RLU495135.las	Meter	Meter
14RLU495150.las	Meter	Meter
14RLU495165.las	Meter	Meter
14RLU495180.las	Meter	Meter
14RLU495195.las	Meter	Meter
14RLU495210.las	Meter	Meter
14RLU495225.las	Meter	Meter
14RLU495240.las	Meter	Meter
14RLU495255.las	Meter	Meter
14RLU495270.las	Meter	Meter
14RLU495285.las	Meter	Meter
14RLU495300.las	Meter	Meter

DPH-6 Report on Units of Reference (Tiled Data) - continued

File	Horizontal Unit	Vertical Unit
14RLU495315.las	Meter	Meter
14RLU495330.las	Meter	Meter
14RLU495345.las	Meter	Meter
14RLU495360.las	Meter	Meter
14RLU495375.las	Meter	Meter
14RLU495390.las	Meter	Meter
14RLU495405.las	Meter	Meter
14RLU495420.las	Meter	Meter
14RLU495435.las	Meter	Meter
14RLU495450.las	Meter	Meter
14RLU495465.las	Meter	Meter
14RLU495480.las	Meter	Meter
14RLU495495.las	Meter	Meter
14RLU495510.las	Meter	Meter
14RLU495525.las	Meter	Meter
14RLU495540.las	Meter	Meter
14RLU495555.las	Meter	Meter
14RLU495570.las	Meter	Meter
14RLU495585.las	Meter	Meter
14RLU495600.las	Meter	Meter
14RLU495615.las	Meter	Meter
14RLU495630.las	Meter	Meter
14RLU495645.las	Meter	Meter
14RLU510015.las	Meter	Meter
14RLU510030.las	Meter	Meter
14RLU510045.las	Meter	Meter
14RLU510060.las	Meter	Meter
14RLU510075.las	Meter	Meter
14RLU510090.las	Meter	Meter
14RLU510105.las	Meter	Meter
14RLU510120.las	Meter	Meter
14RLU510135.las	Meter	Meter
14RLU510150.las	Meter	Meter
14RLU510165.las	Meter	Meter
14RLU510180.las	Meter	Meter
14RLU510195.las	Meter	Meter
14RLU510210.las	Meter	Meter
14RLU510225.las	Meter	Meter
14RLU510240.las	Meter	Meter
14RLU510255.las	Meter	Meter
14RLU510270.las	Meter	Meter
14RLU510285.las	Meter	Meter
14RLU510300.las	Meter	Meter
14RLU510315.las	Meter	Meter
14RLU510330.las	Meter	Meter
14RLU510345.las	Meter	Meter
14RLU510360.las	Meter	Meter

DPH-6 Report on Units of Reference (Tiled Data) - continued

File	Horizontal Unit	Vertical Unit
14RLU510375.las	Meter	Meter
14RLU510390.las	Meter	Meter
14RLU510405.las	Meter	Meter
14RLU510420.las	Meter	Meter
14RLU510435.las	Meter	Meter
14RLU510450.las	Meter	Meter
14RLU510465.las	Meter	Meter
14RLU510480.las	Meter	Meter
14RLU510495.las	Meter	Meter
14RLU510510.las	Meter	Meter
14RLU510525.las	Meter	Meter
14RLU510540.las	Meter	Meter
14RLU510555.las	Meter	Meter
14RLU510570.las	Meter	Meter
14RLU510585.las	Meter	Meter
14RLU510600.las	Meter	Meter
14RLU510615.las	Meter	Meter
14RLU510630.las	Meter	Meter
14RLU510645.las	Meter	Meter
14RLU525015.las	Meter	Meter
14RLU525030.las	Meter	Meter
14RLU525045.las	Meter	Meter
14RLU525060.las	Meter	Meter
14RLU525075.las	Meter	Meter
14RLU525090.las	Meter	Meter
14RLU525105.las	Meter	Meter
14RLU525120.las	Meter	Meter
14RLU525135.las	Meter	Meter
14RLU525150.las	Meter	Meter
14RLU525165.las	Meter	Meter
14RLU525180.las	Meter	Meter
14RLU525195.las	Meter	Meter
14RLU525210.las	Meter	Meter
14RLU525225.las	Meter	Meter
14RLU525240.las	Meter	Meter
14RLU525255.las	Meter	Meter
14RLU525270.las	Meter	Meter
14RLU525285.las	Meter	Meter
14RLU525300.las	Meter	Meter
14RLU525315.las	Meter	Meter
14RLU525330.las	Meter	Meter
14RLU525345.las	Meter	Meter
14RLU525360.las	Meter	Meter
14RLU525375.las	Meter	Meter
14RLU525390.las	Meter	Meter
14RLU525405.las	Meter	Meter
14RLU525420.las	Meter	Meter

DPH-6 Report on Units of Reference (Tiled Data) - continued

File	Horizontal Unit	Vertical Unit
14RLU525435.las	Meter	Meter
14RLU525450.las	Meter	Meter
14RLU525465.las	Meter	Meter
14RLU525480.las	Meter	Meter
14RLU525495.las	Meter	Meter
14RLU525510.las	Meter	Meter
14RLU525525.las	Meter	Meter
14RLU525540.las	Meter	Meter
14RLU525555.las	Meter	Meter
14RLU525570.las	Meter	Meter
14RLU525585.las	Meter	Meter
14RLU525600.las	Meter	Meter
14RLU525615.las	Meter	Meter
14RLU525630.las	Meter	Meter
14RLU525645.las	Meter	Meter
14RLU540015.las	Meter	Meter
14RLU540030.las	Meter	Meter
14RLU540045.las	Meter	Meter
14RLU540060.las	Meter	Meter
14RLU540075.las	Meter	Meter
14RLU540090.las	Meter	Meter
14RLU540105.las	Meter	Meter
14RLU540120.las	Meter	Meter
14RLU540135.las	Meter	Meter
14RLU540150.las	Meter	Meter
14RLU540165.las	Meter	Meter
14RLU540180.las	Meter	Meter
14RLU540195.las	Meter	Meter
14RLU540210.las	Meter	Meter
14RLU540225.las	Meter	Meter
14RLU540240.las	Meter	Meter
14RLU540255.las	Meter	Meter
14RLU540270.las	Meter	Meter
14RLU540285.las	Meter	Meter
14RLU540300.las	Meter	Meter
14RLU540315.las	Meter	Meter
14RLU540330.las	Meter	Meter
14RLU540345.las	Meter	Meter
14RLU540360.las	Meter	Meter
14RLU540375.las	Meter	Meter
14RLU540390.las	Meter	Meter
14RLU540405.las	Meter	Meter
14RLU540420.las	Meter	Meter
14RLU540435.las	Meter	Meter
14RLU540450.las	Meter	Meter
14RLU540465.las	Meter	Meter
14RLU540480.las	Meter	Meter

DPH-6 Report on Units of Reference (Tiled Data) - continued

File	Horizontal Unit	Vertical Unit
14RLU540495.las	Meter	Meter
14RLU540510.las	Meter	Meter
14RLU540525.las	Meter	Meter
14RLU540540.las	Meter	Meter
14RLU540555.las	Meter	Meter
14RLU540570.las	Meter	Meter
14RLU540585.las	Meter	Meter
14RLU540600.las	Meter	Meter
14RLU540615.las	Meter	Meter
14RLU540630.las	Meter	Meter
14RLU540645.las	Meter	Meter
14RLU555015.las	Meter	Meter
14RLU555030.las	Meter	Meter
14RLU555045.las	Meter	Meter
14RLU555060.las	Meter	Meter
14RLU555075.las	Meter	Meter
14RLU555090.las	Meter	Meter
14RLU555105.las	Meter	Meter
14RLU555120.las	Meter	Meter
14RLU555135.las	Meter	Meter
14RLU555150.las	Meter	Meter
14RLU555165.las	Meter	Meter
14RLU555180.las	Meter	Meter
14RLU555195.las	Meter	Meter
14RLU555210.las	Meter	Meter
14RLU555225.las	Meter	Meter
14RLU555240.las	Meter	Meter
14RLU555255.las	Meter	Meter
14RLU555270.las	Meter	Meter
14RLU555285.las	Meter	Meter
14RLU555300.las	Meter	Meter
14RLU555315.las	Meter	Meter
14RLU555330.las	Meter	Meter
14RLU555345.las	Meter	Meter
14RLU555360.las	Meter	Meter
14RLU555375.las	Meter	Meter
14RLU555390.las	Meter	Meter
14RLU555405.las	Meter	Meter
14RLU555420.las	Meter	Meter
14RLU555435.las	Meter	Meter
14RLU555450.las	Meter	Meter
14RLU555465.las	Meter	Meter
14RLU555480.las	Meter	Meter
14RLU555495.las	Meter	Meter
14RLU555510.las	Meter	Meter
14RLU555525.las	Meter	Meter
14RLU555540.las	Meter	Meter

DPH-6 Report on Units of Reference (Tiled Data) - continued

File	Horizontal Unit	Vertical Unit
14RLU555555.las	Meter	Meter
14RLU555570.las	Meter	Meter
14RLU555585.las	Meter	Meter
14RLU555600.las	Meter	Meter
14RLU555615.las	Meter	Meter
14RLU555630.las	Meter	Meter
14RLU555645.las	Meter	Meter
14RLU570015.las	Meter	Meter
14RLU570030.las	Meter	Meter
14RLU570045.las	Meter	Meter
14RLU570060.las	Meter	Meter
14RLU570075.las	Meter	Meter
14RLU570090.las	Meter	Meter
14RLU570105.las	Meter	Meter
14RLU570120.las	Meter	Meter
14RLU570135.las	Meter	Meter
14RLU570150.las	Meter	Meter
14RLU570165.las	Meter	Meter
14RLU570180.las	Meter	Meter
14RLU570195.las	Meter	Meter
14RLU570210.las	Meter	Meter
14RLU570225.las	Meter	Meter
14RLU570240.las	Meter	Meter
14RLU570255.las	Meter	Meter
14RLU570270.las	Meter	Meter
14RLU570285.las	Meter	Meter
14RLU570300.las	Meter	Meter
14RLU570315.las	Meter	Meter
14RLU570330.las	Meter	Meter
14RLU570345.las	Meter	Meter
14RLU570360.las	Meter	Meter
14RLU570375.las	Meter	Meter
14RLU570390.las	Meter	Meter
14RLU570405.las	Meter	Meter
14RLU570420.las	Meter	Meter
14RLU570435.las	Meter	Meter
14RLU570450.las	Meter	Meter
14RLU570465.las	Meter	Meter
14RLU570480.las	Meter	Meter
14RLU570495.las	Meter	Meter
14RLU570510.las	Meter	Meter
14RLU570525.las	Meter	Meter
14RLU570540.las	Meter	Meter
14RLU570555.las	Meter	Meter
14RLU570570.las	Meter	Meter
14RLU570585.las	Meter	Meter
14RLU570600.las	Meter	Meter

DPH-6 Report on Units of Reference (Tiled Data) - continued

File	Horizontal Unit	Vertical Unit
14RLU570615.las	Meter	Meter
14RLU570630.las	Meter	Meter
14RLU570645.las	Meter	Meter
14RLU585015.las	Meter	Meter
14RLU585030.las	Meter	Meter
14RLU585045.las	Meter	Meter
14RLU585060.las	Meter	Meter
14RLU585075.las	Meter	Meter
14RLU585090.las	Meter	Meter
14RLU585105.las	Meter	Meter
14RLU585120.las	Meter	Meter
14RLU585135.las	Meter	Meter
14RLU585150.las	Meter	Meter
14RLU585165.las	Meter	Meter
14RLU585180.las	Meter	Meter
14RLU585195.las	Meter	Meter
14RLU585210.las	Meter	Meter
14RLU585225.las	Meter	Meter
14RLU585240.las	Meter	Meter
14RLU585255.las	Meter	Meter
14RLU585270.las	Meter	Meter
14RLU585285.las	Meter	Meter
14RLU585300.las	Meter	Meter
14RLU585315.las	Meter	Meter
14RLU585330.las	Meter	Meter
14RLU585345.las	Meter	Meter
14RLU585360.las	Meter	Meter
14RLU585375.las	Meter	Meter
14RLU585390.las	Meter	Meter
14RLU585405.las	Meter	Meter
14RLU585420.las	Meter	Meter
14RLU585435.las	Meter	Meter
14RLU585450.las	Meter	Meter
14RLU585465.las	Meter	Meter
14RLU585480.las	Meter	Meter
14RLU585495.las	Meter	Meter
14RLU585510.las	Meter	Meter
14RLU585525.las	Meter	Meter
14RLU585540.las	Meter	Meter
14RLU585555.las	Meter	Meter
14RLU585570.las	Meter	Meter
14RLU585585.las	Meter	Meter
14RLU585600.las	Meter	Meter
14RLU585615.las	Meter	Meter
14RLU585630.las	Meter	Meter
14RLU585645.las	Meter	Meter
14RLU600015.las	Meter	Meter

DPH-6 Report on Units of Reference (Tiled Data) - continued

File	Horizontal Unit	Vertical Unit
14RLU600030.las	Meter	Meter
14RLU600045.las	Meter	Meter
14RLU600060.las	Meter	Meter
14RLU600075.las	Meter	Meter
14RLU600090.las	Meter	Meter
14RLU600105.las	Meter	Meter
14RLU600120.las	Meter	Meter
14RLU600135.las	Meter	Meter
14RLU600150.las	Meter	Meter
14RLU600165.las	Meter	Meter
14RLU600180.las	Meter	Meter
14RLU600195.las	Meter	Meter
14RLU600210.las	Meter	Meter
14RLU600225.las	Meter	Meter
14RLU600240.las	Meter	Meter
14RLU600255.las	Meter	Meter
14RLU600270.las	Meter	Meter
14RLU600285.las	Meter	Meter
14RLU600300.las	Meter	Meter
14RLU600315.las	Meter	Meter
14RLU600330.las	Meter	Meter
14RLU600345.las	Meter	Meter
14RLU600360.las	Meter	Meter
14RLU600375.las	Meter	Meter
14RLU600390.las	Meter	Meter
14RLU600405.las	Meter	Meter
14RLU600420.las	Meter	Meter
14RLU600435.las	Meter	Meter
14RLU600450.las	Meter	Meter
14RLU600465.las	Meter	Meter
14RLU600480.las	Meter	Meter
14RLU600495.las	Meter	Meter
14RLU600510.las	Meter	Meter
14RLU600525.las	Meter	Meter
14RLU600540.las	Meter	Meter
14RLU600555.las	Meter	Meter
14RLU600570.las	Meter	Meter
14RLU600585.las	Meter	Meter
14RLU600600.las	Meter	Meter
14RLU600615.las	Meter	Meter
14RLU600630.las	Meter	Meter
14RLU600645.las	Meter	Meter
14RLU615015.las	Meter	Meter
14RLU615030.las	Meter	Meter
14RLU615045.las	Meter	Meter
14RLU615060.las	Meter	Meter
14RLU615075.las	Meter	Meter

DPH-6 Report on Units of Reference (Tiled Data)
- continued

<u>File</u>	<u>Horizontal Unit</u>	<u>Vertical Unit</u>
14RLU615090.las	Meter	Meter
14RLU615105.las	Meter	Meter
14RLU615120.las	Meter	Meter
14RLU615135.las	Meter	Meter
14RLU615150.las	Meter	Meter
14RLU615165.las	Meter	Meter
14RLU615180.las	Meter	Meter
14RLU615195.las	Meter	Meter
14RLU615210.las	Meter	Meter
14RLU615225.las	Meter	Meter
14RLU615240.las	Meter	Meter
14RLU615255.las	Meter	Meter
14RLU615270.las	Meter	Meter
14RLU615285.las	Meter	Meter
14RLU615300.las	Meter	Meter
14RLU615315.las	Meter	Meter
14RLU615330.las	Meter	Meter
14RLU615345.las	Meter	Meter
14RLU615360.las	Meter	Meter
14RLU615375.las	Meter	Meter
14RLU615390.las	Meter	Meter
14RLU615405.las	Meter	Meter
14RLU615420.las	Meter	Meter
14RLU615435.las	Meter	Meter
14RLU615450.las	Meter	Meter
14RLU615465.las	Meter	Meter
14RLU615480.las	Meter	Meter
14RLU615495.las	Meter	Meter
14RLU615510.las	Meter	Meter
14RLU615525.las	Meter	Meter
14RLU615540.las	Meter	Meter
14RLU615555.las	Meter	Meter
14RLU615570.las	Meter	Meter
14RLU615585.las	Meter	Meter
14RLU615600.las	Meter	Meter
14RLU615615.las	Meter	Meter
14RLU615630.las	Meter	Meter
14RLU615645.las	Meter	Meter
14RLU630015.las	Meter	Meter
14RLU630030.las	Meter	Meter
14RLU630045.las	Meter	Meter
14RLU630060.las	Meter	Meter
14RLU630075.las	Meter	Meter
14RLU630090.las	Meter	Meter
14RLU630105.las	Meter	Meter
14RLU630120.las	Meter	Meter
14RLU630135.las	Meter	Meter

DPH-6 Report on Units of Reference (Tiled Data) - continued

File	Horizontal Unit	Vertical Unit
14RLU630150.las	Meter	Meter
14RLU630165.las	Meter	Meter
14RLU630180.las	Meter	Meter
14RLU630195.las	Meter	Meter
14RLU630210.las	Meter	Meter
14RLU630225.las	Meter	Meter
14RLU630240.las	Meter	Meter
14RLU630255.las	Meter	Meter
14RLU630270.las	Meter	Meter
14RLU630285.las	Meter	Meter
14RLU630300.las	Meter	Meter
14RLU630315.las	Meter	Meter
14RLU630330.las	Meter	Meter
14RLU630345.las	Meter	Meter
14RLU630360.las	Meter	Meter
14RLU630375.las	Meter	Meter
14RLU630390.las	Meter	Meter
14RLU630405.las	Meter	Meter
14RLU630420.las	Meter	Meter
14RLU630435.las	Meter	Meter
14RLU630450.las	Meter	Meter
14RLU630465.las	Meter	Meter
14RLU630480.las	Meter	Meter
14RLU630495.las	Meter	Meter
14RLU630510.las	Meter	Meter
14RLU630525.las	Meter	Meter
14RLU630540.las	Meter	Meter
14RLU630555.las	Meter	Meter
14RLU630570.las	Meter	Meter
14RLU630585.las	Meter	Meter
14RLU630600.las	Meter	Meter
14RLU630615.las	Meter	Meter
14RLU630630.las	Meter	Meter
14RLU630645.las	Meter	Meter
14RLU645015.las	Meter	Meter
14RLU645030.las	Meter	Meter
14RLU645045.las	Meter	Meter
14RLU645060.las	Meter	Meter
14RLU645075.las	Meter	Meter
14RLU645090.las	Meter	Meter
14RLU645105.las	Meter	Meter
14RLU645120.las	Meter	Meter
14RLU645135.las	Meter	Meter
14RLU645150.las	Meter	Meter
14RLU645165.las	Meter	Meter
14RLU645180.las	Meter	Meter
14RLU645195.las	Meter	Meter

DPH-6 Report on Units of Reference (Tiled Data) - continued

File	Horizontal Unit	Vertical Unit
14RLU645210.las	Meter	Meter
14RLU645225.las	Meter	Meter
14RLU645240.las	Meter	Meter
14RLU645255.las	Meter	Meter
14RLU645270.las	Meter	Meter
14RLU645285.las	Meter	Meter
14RLU645300.las	Meter	Meter
14RLU645315.las	Meter	Meter
14RLU645330.las	Meter	Meter
14RLU645345.las	Meter	Meter
14RLU645360.las	Meter	Meter
14RLU645375.las	Meter	Meter
14RLU645390.las	Meter	Meter
14RLU645405.las	Meter	Meter
14RLU645420.las	Meter	Meter
14RLU645435.las	Meter	Meter
14RLU645450.las	Meter	Meter
14RLU645465.las	Meter	Meter
14RLU645480.las	Meter	Meter
14RLU645495.las	Meter	Meter
14RLU645510.las	Meter	Meter
14RLU645525.las	Meter	Meter
14RLU645540.las	Meter	Meter
14RLU645555.las	Meter	Meter
14RLU645570.las	Meter	Meter
14RLU645585.las	Meter	Meter
14RLU645600.las	Meter	Meter
14RLU645615.las	Meter	Meter
14RLU645630.las	Meter	Meter
14RLU645645.las	Meter	Meter
14RLU660015.las	Meter	Meter
14RLU660030.las	Meter	Meter
14RLU660045.las	Meter	Meter
14RLU660060.las	Meter	Meter
14RLU660075.las	Meter	Meter
14RLU660090.las	Meter	Meter
14RLU660105.las	Meter	Meter
14RLU660120.las	Meter	Meter
14RLU660135.las	Meter	Meter
14RLU660150.las	Meter	Meter
14RLU660165.las	Meter	Meter
14RLU660180.las	Meter	Meter
14RLU660195.las	Meter	Meter
14RLU660210.las	Meter	Meter
14RLU660225.las	Meter	Meter
14RLU660240.las	Meter	Meter
14RLU660255.las	Meter	Meter

DPH-6 Report on Units of Reference (Tiled Data) - continued

File	Horizontal Unit	Vertical Unit
14RLU660270.las	Meter	Meter
14RLU660285.las	Meter	Meter
14RLU660300.las	Meter	Meter
14RLU660315.las	Meter	Meter
14RLU660330.las	Meter	Meter
14RLU660345.las	Meter	Meter
14RLU660360.las	Meter	Meter
14RLU660375.las	Meter	Meter
14RLU660390.las	Meter	Meter
14RLU660405.las	Meter	Meter
14RLU660420.las	Meter	Meter
14RLU660435.las	Meter	Meter
14RLU660450.las	Meter	Meter
14RLU660465.las	Meter	Meter
14RLU660480.las	Meter	Meter
14RLU660495.las	Meter	Meter
14RLU660510.las	Meter	Meter
14RLU660525.las	Meter	Meter
14RLU660540.las	Meter	Meter
14RLU660555.las	Meter	Meter
14RLU660570.las	Meter	Meter
14RLU660585.las	Meter	Meter
14RLU660600.las	Meter	Meter
14RLU660615.las	Meter	Meter
14RLU660630.las	Meter	Meter
14RLU660645.las	Meter	Meter
14RLU675015.las	Meter	Meter
14RLU675030.las	Meter	Meter
14RLU675045.las	Meter	Meter
14RLU675060.las	Meter	Meter
14RLU675075.las	Meter	Meter
14RLU675090.las	Meter	Meter
14RLU675105.las	Meter	Meter
14RLU675120.las	Meter	Meter
14RLU675135.las	Meter	Meter
14RLU675150.las	Meter	Meter
14RLU675165.las	Meter	Meter
14RLU675180.las	Meter	Meter
14RLU675195.las	Meter	Meter
14RLU675210.las	Meter	Meter
14RLU675225.las	Meter	Meter
14RLU675240.las	Meter	Meter
14RLU675255.las	Meter	Meter
14RLU675270.las	Meter	Meter
14RLU675285.las	Meter	Meter
14RLU675300.las	Meter	Meter
14RLU675315.las	Meter	Meter

DPH-6 Report on Units of Reference (Tiled Data) - continued

File	Horizontal Unit	Vertical Unit
14RLU675330.las	Meter	Meter
14RLU675345.las	Meter	Meter
14RLU675360.las	Meter	Meter
14RLU675375.las	Meter	Meter
14RLU675390.las	Meter	Meter
14RLU675405.las	Meter	Meter
14RLU675420.las	Meter	Meter
14RLU675435.las	Meter	Meter
14RLU675450.las	Meter	Meter
14RLU675465.las	Meter	Meter
14RLU675480.las	Meter	Meter
14RLU675495.las	Meter	Meter
14RLU675510.las	Meter	Meter
14RLU675525.las	Meter	Meter
14RLU675540.las	Meter	Meter
14RLU675555.las	Meter	Meter
14RLU675570.las	Meter	Meter
14RLU675585.las	Meter	Meter
14RLU675600.las	Meter	Meter
14RLU675615.las	Meter	Meter
14RLU675630.las	Meter	Meter
14RLU675645.las	Meter	Meter
14RLU690015.las	Meter	Meter
14RLU690030.las	Meter	Meter
14RLU690045.las	Meter	Meter
14RLU690060.las	Meter	Meter
14RLU690075.las	Meter	Meter
14RLU690090.las	Meter	Meter
14RLU690105.las	Meter	Meter
14RLU690120.las	Meter	Meter
14RLU690135.las	Meter	Meter
14RLU690150.las	Meter	Meter
14RLU690165.las	Meter	Meter
14RLU690180.las	Meter	Meter
14RLU690195.las	Meter	Meter
14RLU690210.las	Meter	Meter
14RLU690225.las	Meter	Meter
14RLU690240.las	Meter	Meter
14RLU690255.las	Meter	Meter
14RLU690270.las	Meter	Meter
14RLU690285.las	Meter	Meter
14RLU690300.las	Meter	Meter
14RLU690315.las	Meter	Meter
14RLU690330.las	Meter	Meter
14RLU690345.las	Meter	Meter
14RLU690360.las	Meter	Meter
14RLU690375.las	Meter	Meter

DPH-6 Report on Units of Reference (Tiled Data) - continued

File	Horizontal Unit	Vertical Unit
14RLU690390.las	Meter	Meter
14RLU690405.las	Meter	Meter
14RLU690420.las	Meter	Meter
14RLU690435.las	Meter	Meter
14RLU690450.las	Meter	Meter
14RLU690465.las	Meter	Meter
14RLU690480.las	Meter	Meter
14RLU690495.las	Meter	Meter
14RLU690510.las	Meter	Meter
14RLU690525.las	Meter	Meter
14RLU690540.las	Meter	Meter
14RLU690555.las	Meter	Meter
14RLU690570.las	Meter	Meter
14RLU690585.las	Meter	Meter
14RLU690600.las	Meter	Meter
14RLU690615.las	Meter	Meter
14RLU690630.las	Meter	Meter
14RLU690645.las	Meter	Meter
14RLU705015.las	Meter	Meter
14RLU705030.las	Meter	Meter
14RLU705045.las	Meter	Meter
14RLU705060.las	Meter	Meter
14RLU705075.las	Meter	Meter
14RLU705090.las	Meter	Meter
14RLU705105.las	Meter	Meter
14RLU705120.las	Meter	Meter
14RLU705135.las	Meter	Meter
14RLU705150.las	Meter	Meter
14RLU705165.las	Meter	Meter
14RLU705180.las	Meter	Meter
14RLU705195.las	Meter	Meter
14RLU705210.las	Meter	Meter
14RLU705225.las	Meter	Meter
14RLU705240.las	Meter	Meter
14RLU705255.las	Meter	Meter
14RLU705270.las	Meter	Meter
14RLU705285.las	Meter	Meter
14RLU705300.las	Meter	Meter
14RLU705315.las	Meter	Meter
14RLU705330.las	Meter	Meter
14RLU705345.las	Meter	Meter
14RLU705360.las	Meter	Meter
14RLU705375.las	Meter	Meter
14RLU705390.las	Meter	Meter
14RLU705405.las	Meter	Meter
14RLU705420.las	Meter	Meter
14RLU705435.las	Meter	Meter

DPH-6 Report on Units of Reference (Tiled Data) - continued

File	Horizontal Unit	Vertical Unit
14RLU705450.las	Meter	Meter
14RLU705465.las	Meter	Meter
14RLU705480.las	Meter	Meter
14RLU705495.las	Meter	Meter
14RLU705510.las	Meter	Meter
14RLU705525.las	Meter	Meter
14RLU705540.las	Meter	Meter
14RLU705555.las	Meter	Meter
14RLU705570.las	Meter	Meter
14RLU705585.las	Meter	Meter
14RLU705600.las	Meter	Meter
14RLU705615.las	Meter	Meter
14RLU705630.las	Meter	Meter
14RLU705645.las	Meter	Meter
14RLU720015.las	Meter	Meter
14RLU720030.las	Meter	Meter
14RLU720045.las	Meter	Meter
14RLU720060.las	Meter	Meter
14RLU720075.las	Meter	Meter
14RLU720090.las	Meter	Meter
14RLU720105.las	Meter	Meter
14RLU720120.las	Meter	Meter
14RLU720135.las	Meter	Meter
14RLU720150.las	Meter	Meter
14RLU720165.las	Meter	Meter
14RLU720180.las	Meter	Meter
14RLU720195.las	Meter	Meter
14RLU720210.las	Meter	Meter
14RLU720225.las	Meter	Meter
14RLU720240.las	Meter	Meter
14RLU720255.las	Meter	Meter
14RLU720270.las	Meter	Meter
14RLU720285.las	Meter	Meter
14RLU720300.las	Meter	Meter
14RLU720315.las	Meter	Meter
14RLU720330.las	Meter	Meter
14RLU720345.las	Meter	Meter
14RLU720360.las	Meter	Meter
14RLU720375.las	Meter	Meter
14RLU720390.las	Meter	Meter
14RLU720405.las	Meter	Meter
14RLU720420.las	Meter	Meter
14RLU720435.las	Meter	Meter
14RLU720450.las	Meter	Meter
14RLU720465.las	Meter	Meter
14RLU720480.las	Meter	Meter
14RLU720495.las	Meter	Meter

DPH-6 Report on Units of Reference (Tiled Data) - continued

File	Horizontal Unit	Vertical Unit
14RLU720510.las	Meter	Meter
14RLU720525.las	Meter	Meter
14RLU720540.las	Meter	Meter
14RLU720555.las	Meter	Meter
14RLU720570.las	Meter	Meter
14RLU720585.las	Meter	Meter
14RLU720600.las	Meter	Meter
14RLU720615.las	Meter	Meter
14RLU720630.las	Meter	Meter
14RLU720645.las	Meter	Meter
14RLU735015.las	Meter	Meter
14RLU735030.las	Meter	Meter
14RLU735045.las	Meter	Meter
14RLU735060.las	Meter	Meter
14RLU735075.las	Meter	Meter
14RLU735090.las	Meter	Meter
14RLU735105.las	Meter	Meter
14RLU735120.las	Meter	Meter
14RLU735135.las	Meter	Meter
14RLU735150.las	Meter	Meter
14RLU735165.las	Meter	Meter
14RLU735180.las	Meter	Meter
14RLU735195.las	Meter	Meter
14RLU735210.las	Meter	Meter
14RLU735225.las	Meter	Meter
14RLU735240.las	Meter	Meter
14RLU735255.las	Meter	Meter
14RLU735270.las	Meter	Meter
14RLU735285.las	Meter	Meter
14RLU735300.las	Meter	Meter
14RLU735315.las	Meter	Meter
14RLU735330.las	Meter	Meter
14RLU735345.las	Meter	Meter
14RLU735360.las	Meter	Meter
14RLU735375.las	Meter	Meter
14RLU735390.las	Meter	Meter
14RLU735405.las	Meter	Meter
14RLU735420.las	Meter	Meter
14RLU735435.las	Meter	Meter
14RLU735450.las	Meter	Meter
14RLU735465.las	Meter	Meter
14RLU735480.las	Meter	Meter
14RLU735495.las	Meter	Meter
14RLU735510.las	Meter	Meter
14RLU735525.las	Meter	Meter
14RLU735540.las	Meter	Meter
14RLU735555.las	Meter	Meter

DPH-6 Report on Units of Reference (Tiled Data) - continued

File	Horizontal Unit	Vertical Unit
14RLU735570.las	Meter	Meter
14RLU735585.las	Meter	Meter
14RLU735600.las	Meter	Meter
14RLU735615.las	Meter	Meter
14RLU735630.las	Meter	Meter
14RLU735645.las	Meter	Meter
14RLU750015.las	Meter	Meter
14RLU750030.las	Meter	Meter
14RLU750045.las	Meter	Meter
14RLU750060.las	Meter	Meter
14RLU750075.las	Meter	Meter
14RLU750090.las	Meter	Meter
14RLU750105.las	Meter	Meter
14RLU750120.las	Meter	Meter
14RLU750135.las	Meter	Meter
14RLU750150.las	Meter	Meter
14RLU750165.las	Meter	Meter
14RLU750180.las	Meter	Meter
14RLU750195.las	Meter	Meter
14RLU750210.las	Meter	Meter
14RLU750225.las	Meter	Meter
14RLU750240.las	Meter	Meter
14RLU750255.las	Meter	Meter
14RLU750270.las	Meter	Meter
14RLU750285.las	Meter	Meter
14RLU750300.las	Meter	Meter
14RLU750315.las	Meter	Meter
14RLU750330.las	Meter	Meter
14RLU750345.las	Meter	Meter
14RLU750360.las	Meter	Meter
14RLU750375.las	Meter	Meter
14RLU750390.las	Meter	Meter
14RLU750405.las	Meter	Meter
14RLU750420.las	Meter	Meter
14RLU750435.las	Meter	Meter
14RLU750450.las	Meter	Meter
14RLU750465.las	Meter	Meter
14RLU750480.las	Meter	Meter
14RLU750495.las	Meter	Meter
14RLU750510.las	Meter	Meter
14RLU750525.las	Meter	Meter
14RLU750540.las	Meter	Meter
14RLU750555.las	Meter	Meter
14RLU750570.las	Meter	Meter
14RLU750585.las	Meter	Meter
14RLU750600.las	Meter	Meter
14RLU750615.las	Meter	Meter

DPH-6 Report on Units of Reference (Tiled Data) - continued

File	Horizontal Unit	Vertical Unit
14RLU750630.las	Meter	Meter
14RLU750645.las	Meter	Meter
14RLU765015.las	Meter	Meter
14RLU765030.las	Meter	Meter
14RLU765045.las	Meter	Meter
14RLU765060.las	Meter	Meter
14RLU765075.las	Meter	Meter
14RLU765090.las	Meter	Meter
14RLU765105.las	Meter	Meter
14RLU765120.las	Meter	Meter
14RLU765135.las	Meter	Meter
14RLU765150.las	Meter	Meter
14RLU765165.las	Meter	Meter
14RLU765180.las	Meter	Meter
14RLU765195.las	Meter	Meter
14RLU765210.las	Meter	Meter
14RLU765225.las	Meter	Meter
14RLU765240.las	Meter	Meter
14RLU765255.las	Meter	Meter
14RLU765270.las	Meter	Meter
14RLU765285.las	Meter	Meter
14RLU765300.las	Meter	Meter
14RLU765315.las	Meter	Meter
14RLU765330.las	Meter	Meter
14RLU765345.las	Meter	Meter
14RLU765360.las	Meter	Meter
14RLU765375.las	Meter	Meter
14RLU765390.las	Meter	Meter
14RLU765405.las	Meter	Meter
14RLU765420.las	Meter	Meter
14RLU765435.las	Meter	Meter
14RLU765450.las	Meter	Meter
14RLU765465.las	Meter	Meter
14RLU765480.las	Meter	Meter
14RLU765495.las	Meter	Meter
14RLU765510.las	Meter	Meter
14RLU765525.las	Meter	Meter
14RLU765540.las	Meter	Meter
14RLU765555.las	Meter	Meter
14RLU765570.las	Meter	Meter
14RLU765585.las	Meter	Meter
14RLU765600.las	Meter	Meter
14RLU765615.las	Meter	Meter
14RLU765630.las	Meter	Meter
14RLU765645.las	Meter	Meter
14RLU780015.las	Meter	Meter
14RLU780030.las	Meter	Meter

DPH-6 Report on Units of Reference (Tiled Data) - continued

File	Horizontal Unit	Vertical Unit
14RLU780045.las	Meter	Meter
14RLU780060.las	Meter	Meter
14RLU780075.las	Meter	Meter
14RLU780090.las	Meter	Meter
14RLU780105.las	Meter	Meter
14RLU780120.las	Meter	Meter
14RLU780135.las	Meter	Meter
14RLU780150.las	Meter	Meter
14RLU780165.las	Meter	Meter
14RLU780180.las	Meter	Meter
14RLU780195.las	Meter	Meter
14RLU780210.las	Meter	Meter
14RLU780225.las	Meter	Meter
14RLU780240.las	Meter	Meter
14RLU780255.las	Meter	Meter
14RLU780270.las	Meter	Meter
14RLU780285.las	Meter	Meter
14RLU780300.las	Meter	Meter
14RLU780315.las	Meter	Meter
14RLU780330.las	Meter	Meter
14RLU780345.las	Meter	Meter
14RLU780360.las	Meter	Meter
14RLU780375.las	Meter	Meter
14RLU780390.las	Meter	Meter
14RLU780405.las	Meter	Meter
14RLU780420.las	Meter	Meter
14RLU780435.las	Meter	Meter
14RLU780450.las	Meter	Meter
14RLU780465.las	Meter	Meter
14RLU780480.las	Meter	Meter
14RLU780495.las	Meter	Meter
14RLU780510.las	Meter	Meter
14RLU780525.las	Meter	Meter
14RLU780540.las	Meter	Meter
14RLU780555.las	Meter	Meter
14RLU780570.las	Meter	Meter
14RLU780585.las	Meter	Meter
14RLU780600.las	Meter	Meter
14RLU780615.las	Meter	Meter
14RLU780630.las	Meter	Meter
14RLU780645.las	Meter	Meter
14RLU795015.las	Meter	Meter
14RLU795030.las	Meter	Meter
14RLU795045.las	Meter	Meter
14RLU795060.las	Meter	Meter
14RLU795075.las	Meter	Meter
14RLU795090.las	Meter	Meter

DPH-6 Report on Units of Reference (Tiled Data) - continued

File	Horizontal Unit	Vertical Unit
14RLU795105.las	Meter	Meter
14RLU795120.las	Meter	Meter
14RLU795135.las	Meter	Meter
14RLU795150.las	Meter	Meter
14RLU795165.las	Meter	Meter
14RLU795180.las	Meter	Meter
14RLU795195.las	Meter	Meter
14RLU795210.las	Meter	Meter
14RLU795225.las	Meter	Meter
14RLU795240.las	Meter	Meter
14RLU795255.las	Meter	Meter
14RLU795270.las	Meter	Meter
14RLU795285.las	Meter	Meter
14RLU795300.las	Meter	Meter
14RLU795315.las	Meter	Meter
14RLU795330.las	Meter	Meter
14RLU795345.las	Meter	Meter
14RLU795360.las	Meter	Meter
14RLU795375.las	Meter	Meter
14RLU795390.las	Meter	Meter
14RLU795405.las	Meter	Meter
14RLU795420.las	Meter	Meter
14RLU795435.las	Meter	Meter
14RLU795450.las	Meter	Meter
14RLU795465.las	Meter	Meter
14RLU795480.las	Meter	Meter
14RLU795495.las	Meter	Meter
14RLU795510.las	Meter	Meter
14RLU795525.las	Meter	Meter
14RLU795540.las	Meter	Meter
14RLU795555.las	Meter	Meter
14RLU795570.las	Meter	Meter
14RLU795585.las	Meter	Meter
14RLU795600.las	Meter	Meter
14RLU795615.las	Meter	Meter
14RLU795630.las	Meter	Meter
14RLU795645.las	Meter	Meter
14RLU810015.las	Meter	Meter
14RLU810030.las	Meter	Meter
14RLU810045.las	Meter	Meter
14RLU810060.las	Meter	Meter
14RLU810075.las	Meter	Meter
14RLU810090.las	Meter	Meter
14RLU810105.las	Meter	Meter
14RLU810120.las	Meter	Meter
14RLU810135.las	Meter	Meter
14RLU810150.las	Meter	Meter

DPH-6 Report on Units of Reference (Tiled Data) - continued

File	Horizontal Unit	Vertical Unit
14RLU810165.las	Meter	Meter
14RLU810180.las	Meter	Meter
14RLU810195.las	Meter	Meter
14RLU810210.las	Meter	Meter
14RLU810225.las	Meter	Meter
14RLU810240.las	Meter	Meter
14RLU810255.las	Meter	Meter
14RLU810270.las	Meter	Meter
14RLU810285.las	Meter	Meter
14RLU810300.las	Meter	Meter
14RLU810315.las	Meter	Meter
14RLU810330.las	Meter	Meter
14RLU810345.las	Meter	Meter
14RLU810360.las	Meter	Meter
14RLU810375.las	Meter	Meter
14RLU810390.las	Meter	Meter
14RLU810405.las	Meter	Meter
14RLU810420.las	Meter	Meter
14RLU810435.las	Meter	Meter
14RLU810450.las	Meter	Meter
14RLU810465.las	Meter	Meter
14RLU810480.las	Meter	Meter
14RLU810495.las	Meter	Meter
14RLU810510.las	Meter	Meter
14RLU810525.las	Meter	Meter
14RLU810540.las	Meter	Meter
14RLU810555.las	Meter	Meter
14RLU810570.las	Meter	Meter
14RLU810585.las	Meter	Meter
14RLU810600.las	Meter	Meter
14RLU810615.las	Meter	Meter
14RLU810630.las	Meter	Meter
14RLU810645.las	Meter	Meter
14RLU825015.las	Meter	Meter
14RLU825030.las	Meter	Meter
14RLU825045.las	Meter	Meter
14RLU825060.las	Meter	Meter
14RLU825075.las	Meter	Meter
14RLU825090.las	Meter	Meter
14RLU825105.las	Meter	Meter
14RLU825120.las	Meter	Meter
14RLU825135.las	Meter	Meter
14RLU825150.las	Meter	Meter
14RLU825165.las	Meter	Meter
14RLU825180.las	Meter	Meter
14RLU825195.las	Meter	Meter
14RLU825210.las	Meter	Meter

DPH-6 Report on Units of Reference (Tiled Data) - continued

File	Horizontal Unit	Vertical Unit
14RLU825225.las	Meter	Meter
14RLU825240.las	Meter	Meter
14RLU825255.las	Meter	Meter
14RLU825270.las	Meter	Meter
14RLU825285.las	Meter	Meter
14RLU825300.las	Meter	Meter
14RLU825315.las	Meter	Meter
14RLU825330.las	Meter	Meter
14RLU825345.las	Meter	Meter
14RLU825360.las	Meter	Meter
14RLU825375.las	Meter	Meter
14RLU825390.las	Meter	Meter
14RLU825405.las	Meter	Meter
14RLU825420.las	Meter	Meter
14RLU825435.las	Meter	Meter
14RLU825450.las	Meter	Meter
14RLU825465.las	Meter	Meter
14RLU825480.las	Meter	Meter
14RLU825495.las	Meter	Meter
14RLU825510.las	Meter	Meter
14RLU825525.las	Meter	Meter
14RLU825540.las	Meter	Meter
14RLU825555.las	Meter	Meter
14RLU825570.las	Meter	Meter
14RLU825585.las	Meter	Meter
14RLU825600.las	Meter	Meter
14RLU825615.las	Meter	Meter
14RLU825630.las	Meter	Meter
14RLU825645.las	Meter	Meter
14RLU840015.las	Meter	Meter
14RLU840030.las	Meter	Meter
14RLU840045.las	Meter	Meter
14RLU840060.las	Meter	Meter
14RLU840075.las	Meter	Meter
14RLU840090.las	Meter	Meter
14RLU840105.las	Meter	Meter
14RLU840120.las	Meter	Meter
14RLU840135.las	Meter	Meter
14RLU840150.las	Meter	Meter
14RLU840165.las	Meter	Meter
14RLU840180.las	Meter	Meter
14RLU840195.las	Meter	Meter
14RLU840210.las	Meter	Meter
14RLU840225.las	Meter	Meter
14RLU840240.las	Meter	Meter
14RLU840255.las	Meter	Meter
14RLU840270.las	Meter	Meter

DPH-6 Report on Units of Reference (Tiled Data) - continued

File	Horizontal Unit	Vertical Unit
14RLU840285.las	Meter	Meter
14RLU840300.las	Meter	Meter
14RLU840315.las	Meter	Meter
14RLU840330.las	Meter	Meter
14RLU840345.las	Meter	Meter
14RLU840360.las	Meter	Meter
14RLU840375.las	Meter	Meter
14RLU840390.las	Meter	Meter
14RLU840405.las	Meter	Meter
14RLU840420.las	Meter	Meter
14RLU840435.las	Meter	Meter
14RLU840450.las	Meter	Meter
14RLU840465.las	Meter	Meter
14RLU840480.las	Meter	Meter
14RLU840495.las	Meter	Meter
14RLU840510.las	Meter	Meter
14RLU840525.las	Meter	Meter
14RLU840540.las	Meter	Meter
14RLU840555.las	Meter	Meter
14RLU840570.las	Meter	Meter
14RLU840585.las	Meter	Meter
14RLU840600.las	Meter	Meter
14RLU840615.las	Meter	Meter
14RLU840630.las	Meter	Meter
14RLU840645.las	Meter	Meter
14RLU855015.las	Meter	Meter
14RLU855030.las	Meter	Meter
14RLU855045.las	Meter	Meter
14RLU855060.las	Meter	Meter
14RLU855075.las	Meter	Meter
14RLU855090.las	Meter	Meter
14RLU855105.las	Meter	Meter
14RLU855120.las	Meter	Meter
14RLU855135.las	Meter	Meter
14RLU855150.las	Meter	Meter
14RLU855165.las	Meter	Meter
14RLU855180.las	Meter	Meter
14RLU855195.las	Meter	Meter
14RLU855210.las	Meter	Meter
14RLU855225.las	Meter	Meter
14RLU855240.las	Meter	Meter
14RLU855255.las	Meter	Meter
14RLU855270.las	Meter	Meter
14RLU855285.las	Meter	Meter
14RLU855300.las	Meter	Meter
14RLU855315.las	Meter	Meter
14RLU855330.las	Meter	Meter

DPH-6 Report on Units of Reference (Tiled Data)
- continued

File	Horizontal Unit	Vertical Unit
14RLU855345.las	Meter	Meter
14RLU855360.las	Meter	Meter
14RLU855375.las	Meter	Meter
14RLU855390.las	Meter	Meter
14RLU855405.las	Meter	Meter
14RLU855420.las	Meter	Meter
14RLU855435.las	Meter	Meter
14RLU855450.las	Meter	Meter
14RLU855465.las	Meter	Meter
14RLU855480.las	Meter	Meter
14RLU855495.las	Meter	Meter
14RLU855510.las	Meter	Meter
14RLU855525.las	Meter	Meter
14RLU855540.las	Meter	Meter
14RLU855555.las	Meter	Meter
14RLU855570.las	Meter	Meter
14RLU855585.las	Meter	Meter
14RLU855600.las	Meter	Meter
14RLU855615.las	Meter	Meter
14RLU855630.las	Meter	Meter
14RLU855645.las	Meter	Meter
14RLU870015.las	Meter	Meter
14RLU870030.las	Meter	Meter
14RLU870045.las	Meter	Meter
14RLU870060.las	Meter	Meter
14RLU870075.las	Meter	Meter
14RLU870090.las	Meter	Meter
14RLU870105.las	Meter	Meter
14RLU870120.las	Meter	Meter
14RLU870135.las	Meter	Meter
14RLU870150.las	Meter	Meter
14RLU870165.las	Meter	Meter
14RLU870180.las	Meter	Meter
14RLU870195.las	Meter	Meter
14RLU870210.las	Meter	Meter
14RLU870225.las	Meter	Meter
14RLU870240.las	Meter	Meter
14RLU870255.las	Meter	Meter
14RLU870270.las	Meter	Meter
14RLU870285.las	Meter	Meter
14RLU870300.las	Meter	Meter
14RLU870315.las	Meter	Meter
14RLU870330.las	Meter	Meter
14RLU870345.las	Meter	Meter
14RLU870360.las	Meter	Meter
14RLU870375.las	Meter	Meter
14RLU870390.las	Meter	Meter

DPH-6 Report on Units of Reference (Tiled Data) - continued

File	Horizontal Unit	Vertical Unit
14RLU870405.las	Meter	Meter
14RLU870420.las	Meter	Meter
14RLU870435.las	Meter	Meter
14RLU870450.las	Meter	Meter
14RLU870465.las	Meter	Meter
14RLU870480.las	Meter	Meter
14RLU870495.las	Meter	Meter
14RLU870510.las	Meter	Meter
14RLU870525.las	Meter	Meter
14RLU870540.las	Meter	Meter
14RLU870555.las	Meter	Meter
14RLU870570.las	Meter	Meter
14RLU870585.las	Meter	Meter
14RLU870600.las	Meter	Meter
14RLU870615.las	Meter	Meter
14RLU870630.las	Meter	Meter
14RLU870645.las	Meter	Meter
14RLU885015.las	Meter	Meter
14RLU885030.las	Meter	Meter
14RLU885045.las	Meter	Meter
14RLU885060.las	Meter	Meter
14RLU885075.las	Meter	Meter
14RLU885090.las	Meter	Meter
14RLU885105.las	Meter	Meter
14RLU885120.las	Meter	Meter
14RLU885135.las	Meter	Meter
14RLU885150.las	Meter	Meter
14RLU885165.las	Meter	Meter
14RLU885180.las	Meter	Meter
14RLU885195.las	Meter	Meter
14RLU885210.las	Meter	Meter
14RLU885225.las	Meter	Meter
14RLU885240.las	Meter	Meter
14RLU885255.las	Meter	Meter
14RLU885270.las	Meter	Meter
14RLU885285.las	Meter	Meter
14RLU885300.las	Meter	Meter
14RLU885315.las	Meter	Meter
14RLU885330.las	Meter	Meter
14RLU885345.las	Meter	Meter
14RLU885360.las	Meter	Meter
14RLU885375.las	Meter	Meter
14RLU885390.las	Meter	Meter
14RLU885405.las	Meter	Meter
14RLU885420.las	Meter	Meter
14RLU885435.las	Meter	Meter
14RLU885450.las	Meter	Meter

DPH-6 Report on Units of Reference (Tiled Data) - continued

File	Horizontal Unit	Vertical Unit
14RLU885465.las	Meter	Meter
14RLU885480.las	Meter	Meter
14RLU885495.las	Meter	Meter
14RLU885510.las	Meter	Meter
14RLU885525.las	Meter	Meter
14RLU885540.las	Meter	Meter
14RLU885555.las	Meter	Meter
14RLU885570.las	Meter	Meter
14RLU885585.las	Meter	Meter
14RLU885600.las	Meter	Meter
14RLU885615.las	Meter	Meter
14RLU885630.las	Meter	Meter
14RLU885645.las	Meter	Meter
14RLU900015.las	Meter	Meter
14RLU900030.las	Meter	Meter
14RLU900045.las	Meter	Meter
14RLU900060.las	Meter	Meter
14RLU900075.las	Meter	Meter
14RLU900090.las	Meter	Meter
14RLU900105.las	Meter	Meter
14RLU900120.las	Meter	Meter
14RLU900135.las	Meter	Meter
14RLU900150.las	Meter	Meter
14RLU900165.las	Meter	Meter
14RLU900180.las	Meter	Meter
14RLU900195.las	Meter	Meter
14RLU900210.las	Meter	Meter
14RLU900225.las	Meter	Meter
14RLU900240.las	Meter	Meter
14RLU900255.las	Meter	Meter
14RLU900270.las	Meter	Meter
14RLU900285.las	Meter	Meter
14RLU900300.las	Meter	Meter
14RLU900315.las	Meter	Meter
14RLU900330.las	Meter	Meter
14RLU900345.las	Meter	Meter
14RLU900360.las	Meter	Meter
14RLU900375.las	Meter	Meter
14RLU900390.las	Meter	Meter
14RLU900405.las	Meter	Meter
14RLU900420.las	Meter	Meter
14RLU900435.las	Meter	Meter
14RLU900450.las	Meter	Meter
14RLU900465.las	Meter	Meter
14RLU900480.las	Meter	Meter
14RLU900495.las	Meter	Meter
14RLU900510.las	Meter	Meter

DPH-6 Report on Units of Reference (Tiled Data) - continued

File	Horizontal Unit	Vertical Unit
14RLU900525.las	Meter	Meter
14RLU900540.las	Meter	Meter
14RLU900555.las	Meter	Meter
14RLU900570.las	Meter	Meter
14RLU900585.las	Meter	Meter
14RLU900600.las	Meter	Meter
14RLU900615.las	Meter	Meter
14RLU900630.las	Meter	Meter
14RLU900645.las	Meter	Meter
14RLU915015.las	Meter	Meter
14RLU915030.las	Meter	Meter
14RLU915045.las	Meter	Meter
14RLU915060.las	Meter	Meter
14RLU915075.las	Meter	Meter
14RLU915090.las	Meter	Meter
14RLU915105.las	Meter	Meter
14RLU915120.las	Meter	Meter
14RLU915135.las	Meter	Meter
14RLU915150.las	Meter	Meter
14RLU915165.las	Meter	Meter
14RLU915180.las	Meter	Meter
14RLU915195.las	Meter	Meter
14RLU915210.las	Meter	Meter
14RLU915225.las	Meter	Meter
14RLU915240.las	Meter	Meter
14RLU915255.las	Meter	Meter
14RLU915270.las	Meter	Meter
14RLU915285.las	Meter	Meter
14RLU915300.las	Meter	Meter
14RLU915315.las	Meter	Meter
14RLU915330.las	Meter	Meter
14RLU915345.las	Meter	Meter
14RLU915360.las	Meter	Meter
14RLU915375.las	Meter	Meter
14RLU915390.las	Meter	Meter
14RLU915405.las	Meter	Meter
14RLU915420.las	Meter	Meter
14RLU915435.las	Meter	Meter
14RLU915450.las	Meter	Meter
14RLU915465.las	Meter	Meter
14RLU915480.las	Meter	Meter
14RLU915495.las	Meter	Meter
14RLU915510.las	Meter	Meter
14RLU915525.las	Meter	Meter
14RLU915540.las	Meter	Meter
14RLU915555.las	Meter	Meter
14RLU915570.las	Meter	Meter

DPH-6 Report on Units of Reference (Tiled Data) - continued

File	Horizontal Unit	Vertical Unit
14RLU915585.las	Meter	Meter
14RLU915600.las	Meter	Meter
14RLU915615.las	Meter	Meter
14RLU915630.las	Meter	Meter
14RLU915645.las	Meter	Meter
14RLU930015.las	Meter	Meter
14RLU930030.las	Meter	Meter
14RLU930045.las	Meter	Meter
14RLU930060.las	Meter	Meter
14RLU930075.las	Meter	Meter
14RLU930090.las	Meter	Meter
14RLU930105.las	Meter	Meter
14RLU930120.las	Meter	Meter
14RLU930135.las	Meter	Meter
14RLU930150.las	Meter	Meter
14RLU930165.las	Meter	Meter
14RLU930180.las	Meter	Meter
14RLU930195.las	Meter	Meter
14RLU930210.las	Meter	Meter
14RLU930225.las	Meter	Meter
14RLU930240.las	Meter	Meter
14RLU930255.las	Meter	Meter
14RLU930270.las	Meter	Meter
14RLU930285.las	Meter	Meter
14RLU930300.las	Meter	Meter
14RLU930315.las	Meter	Meter
14RLU930330.las	Meter	Meter
14RLU930345.las	Meter	Meter
14RLU930360.las	Meter	Meter
14RLU930375.las	Meter	Meter
14RLU930390.las	Meter	Meter
14RLU930405.las	Meter	Meter
14RLU930420.las	Meter	Meter
14RLU930435.las	Meter	Meter
14RLU930450.las	Meter	Meter
14RLU930465.las	Meter	Meter
14RLU930480.las	Meter	Meter
14RLU930495.las	Meter	Meter
14RLU930510.las	Meter	Meter
14RLU930525.las	Meter	Meter
14RLU930540.las	Meter	Meter
14RLU930555.las	Meter	Meter
14RLU930570.las	Meter	Meter
14RLU930585.las	Meter	Meter
14RLU930600.las	Meter	Meter
14RLU930615.las	Meter	Meter
14RLU930630.las	Meter	Meter

DPH-6 Report on Units of Reference (Tiled Data) - continued

File	Horizontal Unit	Vertical Unit
14RLU930645.las	Meter	Meter
14RLU945015.las	Meter	Meter
14RLU945030.las	Meter	Meter
14RLU945045.las	Meter	Meter
14RLU945060.las	Meter	Meter
14RLU945075.las	Meter	Meter
14RLU945090.las	Meter	Meter
14RLU945105.las	Meter	Meter
14RLU945120.las	Meter	Meter
14RLU945135.las	Meter	Meter
14RLU945150.las	Meter	Meter
14RLU945165.las	Meter	Meter
14RLU945180.las	Meter	Meter
14RLU945195.las	Meter	Meter
14RLU945210.las	Meter	Meter
14RLU945225.las	Meter	Meter
14RLU945240.las	Meter	Meter
14RLU945255.las	Meter	Meter
14RLU945270.las	Meter	Meter
14RLU945285.las	Meter	Meter
14RLU945300.las	Meter	Meter
14RLU945315.las	Meter	Meter
14RLU945330.las	Meter	Meter
14RLU945345.las	Meter	Meter
14RLU945360.las	Meter	Meter
14RLU945375.las	Meter	Meter
14RLU945390.las	Meter	Meter
14RLU945405.las	Meter	Meter
14RLU945420.las	Meter	Meter
14RLU945435.las	Meter	Meter
14RLU945450.las	Meter	Meter
14RLU945465.las	Meter	Meter
14RLU945480.las	Meter	Meter
14RLU945495.las	Meter	Meter
14RLU945510.las	Meter	Meter
14RLU945525.las	Meter	Meter
14RLU945540.las	Meter	Meter
14RLU945555.las	Meter	Meter
14RLU945570.las	Meter	Meter
14RLU945585.las	Meter	Meter
14RLU945600.las	Meter	Meter
14RLU945615.las	Meter	Meter
14RLU945630.las	Meter	Meter
14RLU945645.las	Meter	Meter
14RLU960015.las	Meter	Meter
14RLU960030.las	Meter	Meter
14RLU960045.las	Meter	Meter

DPH-6 Report on Units of Reference (Tiled Data) - continued

File	Horizontal Unit	Vertical Unit
14RLU960060.las	Meter	Meter
14RLU960075.las	Meter	Meter
14RLU960090.las	Meter	Meter
14RLU960105.las	Meter	Meter
14RLU960120.las	Meter	Meter
14RLU960135.las	Meter	Meter
14RLU960150.las	Meter	Meter
14RLU960165.las	Meter	Meter
14RLU960180.las	Meter	Meter
14RLU960195.las	Meter	Meter
14RLU960210.las	Meter	Meter
14RLU960225.las	Meter	Meter
14RLU960240.las	Meter	Meter
14RLU960255.las	Meter	Meter
14RLU960270.las	Meter	Meter
14RLU960285.las	Meter	Meter
14RLU960300.las	Meter	Meter
14RLU960315.las	Meter	Meter
14RLU960330.las	Meter	Meter
14RLU960345.las	Meter	Meter
14RLU960360.las	Meter	Meter
14RLU960375.las	Meter	Meter
14RLU960390.las	Meter	Meter
14RLU960405.las	Meter	Meter
14RLU960420.las	Meter	Meter
14RLU960435.las	Meter	Meter
14RLU960450.las	Meter	Meter
14RLU960465.las	Meter	Meter
14RLU960480.las	Meter	Meter
14RLU960495.las	Meter	Meter
14RLU960510.las	Meter	Meter
14RLU960525.las	Meter	Meter
14RLU960540.las	Meter	Meter
14RLU960555.las	Meter	Meter
14RLU960570.las	Meter	Meter
14RLU960585.las	Meter	Meter
14RLU960600.las	Meter	Meter
14RLU960615.las	Meter	Meter
14RLU960630.las	Meter	Meter
14RLU960645.las	Meter	Meter
14RLU975015.las	Meter	Meter
14RLU975030.las	Meter	Meter
14RLU975045.las	Meter	Meter
14RLU975060.las	Meter	Meter
14RLU975075.las	Meter	Meter
14RLU975090.las	Meter	Meter
14RLU975105.las	Meter	Meter

DPH-6 Report on Units of Reference (Tiled Data) - continued

File	Horizontal Unit	Vertical Unit
14RLU975120.las	Meter	Meter
14RLU975135.las	Meter	Meter
14RLU975150.las	Meter	Meter
14RLU975165.las	Meter	Meter
14RLU975180.las	Meter	Meter
14RLU975195.las	Meter	Meter
14RLU975210.las	Meter	Meter
14RLU975225.las	Meter	Meter
14RLU975240.las	Meter	Meter
14RLU975255.las	Meter	Meter
14RLU975270.las	Meter	Meter
14RLU975285.las	Meter	Meter
14RLU975300.las	Meter	Meter
14RLU975315.las	Meter	Meter
14RLU975330.las	Meter	Meter
14RLU975345.las	Meter	Meter
14RLU975360.las	Meter	Meter
14RLU975375.las	Meter	Meter
14RLU975390.las	Meter	Meter
14RLU975405.las	Meter	Meter
14RLU975420.las	Meter	Meter
14RLU975435.las	Meter	Meter
14RLU975450.las	Meter	Meter
14RLU975465.las	Meter	Meter
14RLU975480.las	Meter	Meter
14RLU975495.las	Meter	Meter
14RLU975510.las	Meter	Meter
14RLU975525.las	Meter	Meter
14RLU975540.las	Meter	Meter
14RLU975555.las	Meter	Meter
14RLU975570.las	Meter	Meter
14RLU975585.las	Meter	Meter
14RLU975600.las	Meter	Meter
14RLU975615.las	Meter	Meter
14RLU975630.las	Meter	Meter
14RLU975645.las	Meter	Meter
14RLU990015.las	Meter	Meter
14RLU990030.las	Meter	Meter
14RLU990045.las	Meter	Meter
14RLU990060.las	Meter	Meter
14RLU990075.las	Meter	Meter
14RLU990090.las	Meter	Meter
14RLU990105.las	Meter	Meter
14RLU990120.las	Meter	Meter
14RLU990135.las	Meter	Meter
14RLU990150.las	Meter	Meter
14RLU990165.las	Meter	Meter

DPH-6 Report on Units of Reference (Tiled Data)
- continued

File	Horizontal Unit	Vertical Unit
14RLU990180.las	Meter	Meter
14RLU990195.las	Meter	Meter
14RLU990210.las	Meter	Meter
14RLU990225.las	Meter	Meter
14RLU990240.las	Meter	Meter
14RLU990255.las	Meter	Meter
14RLU990270.las	Meter	Meter
14RLU990285.las	Meter	Meter
14RLU990300.las	Meter	Meter
14RLU990315.las	Meter	Meter
14RLU990330.las	Meter	Meter
14RLU990345.las	Meter	Meter
14RLU990360.las	Meter	Meter
14RLU990375.las	Meter	Meter
14RLU990390.las	Meter	Meter
14RLU990405.las	Meter	Meter
14RLU990420.las	Meter	Meter
14RLU990435.las	Meter	Meter
14RLU990450.las	Meter	Meter
14RLU990465.las	Meter	Meter
14RLU990480.las	Meter	Meter
14RLU990495.las	Meter	Meter
14RLU990510.las	Meter	Meter
14RLU990525.las	Meter	Meter
14RLU990540.las	Meter	Meter
14RLU990555.las	Meter	Meter
14RLU990570.las	Meter	Meter
14RLU990585.las	Meter	Meter
14RLU990600.las	Meter	Meter
14RLU990615.las	Meter	Meter
14RLU990630.las	Meter	Meter
14RLU990645.las	Meter	Meter
14RMU005015.las	Meter	Meter
14RMU005030.las	Meter	Meter
14RMU005045.las	Meter	Meter
14RMU005060.las	Meter	Meter
14RMU005075.las	Meter	Meter
14RMU005090.las	Meter	Meter
14RMU005105.las	Meter	Meter
14RMU005120.las	Meter	Meter
14RMU005135.las	Meter	Meter
14RMU005150.las	Meter	Meter
14RMU005165.las	Meter	Meter
14RMU005180.las	Meter	Meter
14RMU005195.las	Meter	Meter
14RMU005210.las	Meter	Meter
14RMU005225.las	Meter	Meter

DPH-6 Report on Units of Reference (Tiled Data)
- continued

File	Horizontal Unit	Vertical Unit
14RMU005240.las	Meter	Meter
14RMU005255.las	Meter	Meter
14RMU005270.las	Meter	Meter
14RMU005285.las	Meter	Meter
14RMU005300.las	Meter	Meter
14RMU005315.las	Meter	Meter
14RMU005330.las	Meter	Meter
14RMU005345.las	Meter	Meter
14RMU005360.las	Meter	Meter
14RMU005375.las	Meter	Meter
14RMU005390.las	Meter	Meter
14RMU005405.las	Meter	Meter
14RMU005420.las	Meter	Meter
14RMU005435.las	Meter	Meter
14RMU005450.las	Meter	Meter
14RMU005465.las	Meter	Meter
14RMU005480.las	Meter	Meter
14RMU005495.las	Meter	Meter
14RMU005510.las	Meter	Meter
14RMU005525.las	Meter	Meter
14RMU005540.las	Meter	Meter
14RMU005555.las	Meter	Meter
14RMU005570.las	Meter	Meter
14RMU005585.las	Meter	Meter
14RMU005600.las	Meter	Meter
14RMU005615.las	Meter	Meter
14RMU005630.las	Meter	Meter
14RMU005645.las	Meter	Meter
14RMU020015.las	Meter	Meter
14RMU020030.las	Meter	Meter
14RMU020045.las	Meter	Meter
14RMU020060.las	Meter	Meter
14RMU020075.las	Meter	Meter
14RMU020090.las	Meter	Meter
14RMU020105.las	Meter	Meter
14RMU020120.las	Meter	Meter
14RMU020135.las	Meter	Meter
14RMU020150.las	Meter	Meter
14RMU020165.las	Meter	Meter
14RMU020180.las	Meter	Meter
14RMU020195.las	Meter	Meter
14RMU020210.las	Meter	Meter
14RMU020225.las	Meter	Meter
14RMU020240.las	Meter	Meter
14RMU020255.las	Meter	Meter
14RMU020270.las	Meter	Meter
14RMU020285.las	Meter	Meter

DPH-6 Report on Units of Reference (Tiled Data) - continued

File	Horizontal Unit	Vertical Unit
14RMU020300.las	Meter	Meter
14RMU020315.las	Meter	Meter
14RMU020330.las	Meter	Meter
14RMU020345.las	Meter	Meter
14RMU020360.las	Meter	Meter
14RMU020375.las	Meter	Meter
14RMU020390.las	Meter	Meter
14RMU020405.las	Meter	Meter
14RMU020420.las	Meter	Meter
14RMU020435.las	Meter	Meter
14RMU020450.las	Meter	Meter
14RMU020465.las	Meter	Meter
14RMU020480.las	Meter	Meter
14RMU020495.las	Meter	Meter
14RMU020510.las	Meter	Meter
14RMU020525.las	Meter	Meter
14RMU020540.las	Meter	Meter
14RMU020555.las	Meter	Meter
14RMU020570.las	Meter	Meter
14RMU020585.las	Meter	Meter
14RMU020600.las	Meter	Meter
14RMU020615.las	Meter	Meter
14RMU020630.las	Meter	Meter
14RMU020645.las	Meter	Meter
14RMU035015.las	Meter	Meter
14RMU035030.las	Meter	Meter
14RMU035045.las	Meter	Meter
14RMU035060.las	Meter	Meter
14RMU035075.las	Meter	Meter
14RMU035090.las	Meter	Meter
14RMU035105.las	Meter	Meter
14RMU035120.las	Meter	Meter
14RMU035135.las	Meter	Meter
14RMU035150.las	Meter	Meter
14RMU035165.las	Meter	Meter
14RMU035180.las	Meter	Meter
14RMU035195.las	Meter	Meter
14RMU035210.las	Meter	Meter
14RMU035225.las	Meter	Meter
14RMU035240.las	Meter	Meter
14RMU035255.las	Meter	Meter
14RMU035270.las	Meter	Meter
14RMU035285.las	Meter	Meter
14RMU035300.las	Meter	Meter
14RMU035315.las	Meter	Meter
14RMU035330.las	Meter	Meter
14RMU035345.las	Meter	Meter

DPH-6 Report on Units of Reference (Tiled Data)
- continued

File	Horizontal Unit	Vertical Unit
14RMU035360.las	Meter	Meter
14RMU035375.las	Meter	Meter
14RMU035390.las	Meter	Meter
14RMU035405.las	Meter	Meter
14RMU035420.las	Meter	Meter
14RMU035435.las	Meter	Meter
14RMU035450.las	Meter	Meter
14RMU035465.las	Meter	Meter
14RMU035480.las	Meter	Meter
14RMU035495.las	Meter	Meter
14RMU035510.las	Meter	Meter
14RMU035525.las	Meter	Meter
14RMU035540.las	Meter	Meter
14RMU035555.las	Meter	Meter
14RMU035570.las	Meter	Meter
14RMU035585.las	Meter	Meter
14RMU035600.las	Meter	Meter
14RMU035615.las	Meter	Meter
14RMU035630.las	Meter	Meter
14RMU035645.las	Meter	Meter
14RMU050015.las	Meter	Meter
14RMU050030.las	Meter	Meter
14RMU050045.las	Meter	Meter
14RMU050060.las	Meter	Meter
14RMU050075.las	Meter	Meter
14RMU050090.las	Meter	Meter
14RMU050105.las	Meter	Meter
14RMU050120.las	Meter	Meter
14RMU050135.las	Meter	Meter
14RMU050150.las	Meter	Meter
14RMU050165.las	Meter	Meter
14RMU050180.las	Meter	Meter
14RMU050195.las	Meter	Meter
14RMU050210.las	Meter	Meter
14RMU050225.las	Meter	Meter
14RMU050240.las	Meter	Meter
14RMU050255.las	Meter	Meter
14RMU050270.las	Meter	Meter
14RMU050285.las	Meter	Meter
14RMU050300.las	Meter	Meter
14RMU050315.las	Meter	Meter
14RMU050330.las	Meter	Meter
14RMU050345.las	Meter	Meter
14RMU050360.las	Meter	Meter
14RMU050375.las	Meter	Meter
14RMU050390.las	Meter	Meter
14RMU050405.las	Meter	Meter

DPH-6 Report on Units of Reference (Tiled Data) - continued

File	Horizontal Unit	Vertical Unit
14RMU050420.las	Meter	Meter
14RMU050435.las	Meter	Meter
14RMU050450.las	Meter	Meter
14RMU050465.las	Meter	Meter
14RMU050480.las	Meter	Meter
14RMU050495.las	Meter	Meter
14RMU050510.las	Meter	Meter
14RMU050525.las	Meter	Meter
14RMU050540.las	Meter	Meter
14RMU050555.las	Meter	Meter
14RMU050570.las	Meter	Meter
14RMU050585.las	Meter	Meter
14RMU050600.las	Meter	Meter
14RMU050615.las	Meter	Meter
14RMU050630.las	Meter	Meter
14RMU050645.las	Meter	Meter
14RMU065015.las	Meter	Meter
14RMU065030.las	Meter	Meter
14RMU065045.las	Meter	Meter
14RMU065060.las	Meter	Meter
14RMU065075.las	Meter	Meter
14RMU065090.las	Meter	Meter
14RMU065105.las	Meter	Meter
14RMU065120.las	Meter	Meter
14RMU065135.las	Meter	Meter
14RMU065150.las	Meter	Meter
14RMU065165.las	Meter	Meter
14RMU065180.las	Meter	Meter
14RMU065195.las	Meter	Meter
14RMU065210.las	Meter	Meter
14RMU065225.las	Meter	Meter
14RMU065240.las	Meter	Meter
14RMU065255.las	Meter	Meter
14RMU065270.las	Meter	Meter
14RMU065285.las	Meter	Meter
14RMU065300.las	Meter	Meter
14RMU065315.las	Meter	Meter
14RMU065330.las	Meter	Meter
14RMU065345.las	Meter	Meter
14RMU065360.las	Meter	Meter
14RMU065375.las	Meter	Meter
14RMU065390.las	Meter	Meter
14RMU065405.las	Meter	Meter
14RMU065420.las	Meter	Meter
14RMU065435.las	Meter	Meter
14RMU065450.las	Meter	Meter
14RMU065465.las	Meter	Meter

DPH-6 Report on Units of Reference (Tiled Data) - continued

File	Horizontal Unit	Vertical Unit
14RMU065480.las	Meter	Meter
14RMU065495.las	Meter	Meter
14RMU065510.las	Meter	Meter
14RMU065525.las	Meter	Meter
14RMU065540.las	Meter	Meter
14RMU065555.las	Meter	Meter
14RMU065570.las	Meter	Meter
14RMU065585.las	Meter	Meter
14RMU065600.las	Meter	Meter
14RMU065615.las	Meter	Meter
14RMU065630.las	Meter	Meter
14RMU065645.las	Meter	Meter
14RMU080015.las	Meter	Meter
14RMU080030.las	Meter	Meter
14RMU080045.las	Meter	Meter
14RMU080060.las	Meter	Meter
14RMU080075.las	Meter	Meter
14RMU080090.las	Meter	Meter
14RMU080105.las	Meter	Meter
14RMU080120.las	Meter	Meter
14RMU080135.las	Meter	Meter
14RMU080150.las	Meter	Meter
14RMU080165.las	Meter	Meter
14RMU080180.las	Meter	Meter
14RMU080195.las	Meter	Meter
14RMU080210.las	Meter	Meter
14RMU080225.las	Meter	Meter
14RMU080240.las	Meter	Meter
14RMU080255.las	Meter	Meter
14RMU080270.las	Meter	Meter
14RMU080285.las	Meter	Meter
14RMU080300.las	Meter	Meter
14RMU080315.las	Meter	Meter
14RMU080330.las	Meter	Meter
14RMU080345.las	Meter	Meter
14RMU080360.las	Meter	Meter
14RMU080375.las	Meter	Meter
14RMU080390.las	Meter	Meter
14RMU080405.las	Meter	Meter
14RMU080420.las	Meter	Meter
14RMU080435.las	Meter	Meter
14RMU080450.las	Meter	Meter
14RMU080465.las	Meter	Meter
14RMU080480.las	Meter	Meter
14RMU080495.las	Meter	Meter
14RMU080510.las	Meter	Meter
14RMU080525.las	Meter	Meter

DPH-6 Report on Units of Reference (Tiled Data) - continued

File	Horizontal Unit	Vertical Unit
14RMU080540.las	Meter	Meter
14RMU080555.las	Meter	Meter
14RMU080570.las	Meter	Meter
14RMU080585.las	Meter	Meter
14RMU080600.las	Meter	Meter
14RMU080615.las	Meter	Meter
14RMU080630.las	Meter	Meter
14RMU080645.las	Meter	Meter
14RMU095015.las	Meter	Meter
14RMU095030.las	Meter	Meter
14RMU095045.las	Meter	Meter
14RMU095060.las	Meter	Meter
14RMU095075.las	Meter	Meter
14RMU095090.las	Meter	Meter
14RMU095105.las	Meter	Meter
14RMU095120.las	Meter	Meter
14RMU095135.las	Meter	Meter
14RMU095150.las	Meter	Meter
14RMU095165.las	Meter	Meter
14RMU095180.las	Meter	Meter
14RMU095195.las	Meter	Meter
14RMU095210.las	Meter	Meter
14RMU095225.las	Meter	Meter
14RMU095240.las	Meter	Meter
14RMU095255.las	Meter	Meter
14RMU095270.las	Meter	Meter
14RMU095285.las	Meter	Meter
14RMU095300.las	Meter	Meter
14RMU095315.las	Meter	Meter
14RMU095330.las	Meter	Meter
14RMU095345.las	Meter	Meter
14RMU095360.las	Meter	Meter
14RMU095375.las	Meter	Meter
14RMU095390.las	Meter	Meter
14RMU095405.las	Meter	Meter
14RMU095420.las	Meter	Meter
14RMU095435.las	Meter	Meter
14RMU095450.las	Meter	Meter
14RMU095465.las	Meter	Meter
14RMU095480.las	Meter	Meter
14RMU095495.las	Meter	Meter
14RMU095510.las	Meter	Meter
14RMU095525.las	Meter	Meter
14RMU095540.las	Meter	Meter
14RMU095555.las	Meter	Meter
14RMU095570.las	Meter	Meter
14RMU095585.las	Meter	Meter

DPH-6 Report on Units of Reference (Tiled Data)
- continued

<u>File</u>	<u>Horizontal Unit</u>	<u>Vertical Unit</u>
14RMU095600.las	Meter	Meter
14RMU095615.las	Meter	Meter
14RMU095630.las	Meter	Meter
14RMU095645.las	Meter	Meter
14RMU110015.las	Meter	Meter
14RMU110030.las	Meter	Meter
14RMU110045.las	Meter	Meter
14RMU110060.las	Meter	Meter
14RMU110075.las	Meter	Meter
14RMU110090.las	Meter	Meter
14RMU110105.las	Meter	Meter
14RMU110120.las	Meter	Meter
14RMU110135.las	Meter	Meter
14RMU110150.las	Meter	Meter
14RMU110165.las	Meter	Meter
14RMU110180.las	Meter	Meter
14RMU110195.las	Meter	Meter
14RMU110210.las	Meter	Meter
14RMU110225.las	Meter	Meter
14RMU110240.las	Meter	Meter
14RMU110255.las	Meter	Meter
14RMU110270.las	Meter	Meter
14RMU110285.las	Meter	Meter
14RMU110300.las	Meter	Meter
14RMU110315.las	Meter	Meter
14RMU110330.las	Meter	Meter
14RMU110345.las	Meter	Meter
14RMU110360.las	Meter	Meter
14RMU110375.las	Meter	Meter
14RMU110390.las	Meter	Meter
14RMU110405.las	Meter	Meter
14RMU110420.las	Meter	Meter
14RMU110435.las	Meter	Meter
14RMU110450.las	Meter	Meter
14RMU110465.las	Meter	Meter
14RMU110480.las	Meter	Meter
14RMU110495.las	Meter	Meter
14RMU110510.las	Meter	Meter
14RMU110525.las	Meter	Meter
14RMU110540.las	Meter	Meter
14RMU110555.las	Meter	Meter
14RMU110570.las	Meter	Meter
14RMU110585.las	Meter	Meter
14RMU110600.las	Meter	Meter
14RMU110615.las	Meter	Meter
14RMU110630.las	Meter	Meter
14RMU110645.las	Meter	Meter

DPH-6 Report on Units of Reference (Tiled Data) - continued

File	Horizontal Unit	Vertical Unit
14RMU125015.las	Meter	Meter
14RMU125030.las	Meter	Meter
14RMU125045.las	Meter	Meter
14RMU125060.las	Meter	Meter
14RMU125075.las	Meter	Meter
14RMU125090.las	Meter	Meter
14RMU125105.las	Meter	Meter
14RMU125120.las	Meter	Meter
14RMU125135.las	Meter	Meter
14RMU125150.las	Meter	Meter
14RMU125165.las	Meter	Meter
14RMU125180.las	Meter	Meter
14RMU125195.las	Meter	Meter
14RMU125210.las	Meter	Meter
14RMU125225.las	Meter	Meter
14RMU125240.las	Meter	Meter
14RMU125255.las	Meter	Meter
14RMU125270.las	Meter	Meter
14RMU125285.las	Meter	Meter
14RMU125300.las	Meter	Meter
14RMU125315.las	Meter	Meter
14RMU125330.las	Meter	Meter
14RMU125345.las	Meter	Meter
14RMU125360.las	Meter	Meter
14RMU125375.las	Meter	Meter
14RMU125390.las	Meter	Meter
14RMU125405.las	Meter	Meter
14RMU125420.las	Meter	Meter
14RMU125435.las	Meter	Meter
14RMU125450.las	Meter	Meter
14RMU125465.las	Meter	Meter
14RMU125480.las	Meter	Meter
14RMU125495.las	Meter	Meter
14RMU125510.las	Meter	Meter
14RMU125525.las	Meter	Meter
14RMU125540.las	Meter	Meter
14RMU125555.las	Meter	Meter
14RMU125570.las	Meter	Meter
14RMU125585.las	Meter	Meter
14RMU125600.las	Meter	Meter
14RMU125615.las	Meter	Meter
14RMU125630.las	Meter	Meter
14RMU125645.las	Meter	Meter
14RMU140015.las	Meter	Meter
14RMU140030.las	Meter	Meter
14RMU140045.las	Meter	Meter
14RMU140060.las	Meter	Meter

DPH-6 Report on Units of Reference (Tiled Data)
- continued

File	Horizontal Unit	Vertical Unit
14RMU140075.las	Meter	Meter
14RMU140090.las	Meter	Meter
14RMU140105.las	Meter	Meter
14RMU140120.las	Meter	Meter
14RMU140135.las	Meter	Meter
14RMU140150.las	Meter	Meter
14RMU140165.las	Meter	Meter
14RMU140180.las	Meter	Meter
14RMU140195.las	Meter	Meter
14RMU140210.las	Meter	Meter
14RMU140225.las	Meter	Meter
14RMU140240.las	Meter	Meter
14RMU140255.las	Meter	Meter
14RMU140270.las	Meter	Meter
14RMU140285.las	Meter	Meter
14RMU140300.las	Meter	Meter
14RMU140315.las	Meter	Meter
14RMU140330.las	Meter	Meter
14RMU140345.las	Meter	Meter
14RMU140360.las	Meter	Meter
14RMU140375.las	Meter	Meter
14RMU140390.las	Meter	Meter
14RMU140405.las	Meter	Meter
14RMU140420.las	Meter	Meter
14RMU140435.las	Meter	Meter
14RMU140450.las	Meter	Meter
14RMU140465.las	Meter	Meter
14RMU140480.las	Meter	Meter
14RMU140495.las	Meter	Meter
14RMU140510.las	Meter	Meter
14RMU140525.las	Meter	Meter
14RMU140540.las	Meter	Meter
14RMU140555.las	Meter	Meter
14RMU140570.las	Meter	Meter
14RMU140585.las	Meter	Meter
14RMU140600.las	Meter	Meter
14RMU140615.las	Meter	Meter
14RMU140630.las	Meter	Meter
14RMU140645.las	Meter	Meter
14RMU155015.las	Meter	Meter
14RMU155030.las	Meter	Meter
14RMU155045.las	Meter	Meter
14RMU155060.las	Meter	Meter
14RMU155075.las	Meter	Meter
14RMU155090.las	Meter	Meter
14RMU155105.las	Meter	Meter
14RMU155120.las	Meter	Meter

DPH-6 Report on Units of Reference (Tiled Data) - continued

File	Horizontal Unit	Vertical Unit
14RMU155135.las	Meter	Meter
14RMU155150.las	Meter	Meter
14RMU155165.las	Meter	Meter
14RMU155180.las	Meter	Meter
14RMU155195.las	Meter	Meter
14RMU155210.las	Meter	Meter
14RMU155225.las	Meter	Meter
14RMU155240.las	Meter	Meter
14RMU155255.las	Meter	Meter
14RMU155270.las	Meter	Meter
14RMU155285.las	Meter	Meter
14RMU155300.las	Meter	Meter
14RMU155315.las	Meter	Meter
14RMU155330.las	Meter	Meter
14RMU155345.las	Meter	Meter
14RMU155360.las	Meter	Meter
14RMU155375.las	Meter	Meter
14RMU155390.las	Meter	Meter
14RMU155405.las	Meter	Meter
14RMU155420.las	Meter	Meter
14RMU155435.las	Meter	Meter
14RMU155450.las	Meter	Meter
14RMU155465.las	Meter	Meter
14RMU155480.las	Meter	Meter
14RMU155495.las	Meter	Meter
14RMU155510.las	Meter	Meter
14RMU155525.las	Meter	Meter
14RMU155540.las	Meter	Meter
14RMU155555.las	Meter	Meter
14RMU155570.las	Meter	Meter
14RMU155585.las	Meter	Meter
14RMU155600.las	Meter	Meter
14RMU155615.las	Meter	Meter
14RMU155630.las	Meter	Meter
14RMU155645.las	Meter	Meter
14RMU170015.las	Meter	Meter
14RMU170030.las	Meter	Meter
14RMU170045.las	Meter	Meter
14RMU170060.las	Meter	Meter
14RMU170075.las	Meter	Meter
14RMU170090.las	Meter	Meter
14RMU170105.las	Meter	Meter
14RMU170120.las	Meter	Meter
14RMU170135.las	Meter	Meter
14RMU170150.las	Meter	Meter
14RMU170165.las	Meter	Meter
14RMU170180.las	Meter	Meter

DPH-6 Report on Units of Reference (Tiled Data)
- continued

File	Horizontal Unit	Vertical Unit
14RMU170195.las	Meter	Meter
14RMU170210.las	Meter	Meter
14RMU170225.las	Meter	Meter
14RMU170240.las	Meter	Meter
14RMU170255.las	Meter	Meter
14RMU170270.las	Meter	Meter
14RMU170285.las	Meter	Meter
14RMU170300.las	Meter	Meter
14RMU170315.las	Meter	Meter
14RMU170330.las	Meter	Meter
14RMU170345.las	Meter	Meter
14RMU170360.las	Meter	Meter
14RMU170375.las	Meter	Meter
14RMU170390.las	Meter	Meter
14RMU170405.las	Meter	Meter
14RMU170420.las	Meter	Meter
14RMU170435.las	Meter	Meter
14RMU170450.las	Meter	Meter
14RMU170465.las	Meter	Meter
14RMU170480.las	Meter	Meter
14RMU170495.las	Meter	Meter
14RMU170510.las	Meter	Meter
14RMU170525.las	Meter	Meter
14RMU170540.las	Meter	Meter
14RMU170555.las	Meter	Meter
14RMU170570.las	Meter	Meter
14RMU170585.las	Meter	Meter
14RMU170600.las	Meter	Meter
14RMU170615.las	Meter	Meter
14RMU170630.las	Meter	Meter
14RMU170645.las	Meter	Meter
14RMU185015.las	Meter	Meter
14RMU185030.las	Meter	Meter
14RMU185045.las	Meter	Meter
14RMU185060.las	Meter	Meter
14RMU185075.las	Meter	Meter
14RMU185090.las	Meter	Meter
14RMU185105.las	Meter	Meter
14RMU185120.las	Meter	Meter
14RMU185135.las	Meter	Meter
14RMU185150.las	Meter	Meter
14RMU185165.las	Meter	Meter
14RMU185180.las	Meter	Meter
14RMU185195.las	Meter	Meter
14RMU185210.las	Meter	Meter
14RMU185225.las	Meter	Meter
14RMU185240.las	Meter	Meter

DPH-6 Report on Units of Reference (Tiled Data)
- continued

File	Horizontal Unit	Vertical Unit
14RMU185255.las	Meter	Meter
14RMU185270.las	Meter	Meter
14RMU185285.las	Meter	Meter
14RMU185300.las	Meter	Meter
14RMU185315.las	Meter	Meter
14RMU185330.las	Meter	Meter
14RMU185345.las	Meter	Meter
14RMU185360.las	Meter	Meter
14RMU185375.las	Meter	Meter
14RMU185390.las	Meter	Meter
14RMU185405.las	Meter	Meter
14RMU185420.las	Meter	Meter
14RMU185435.las	Meter	Meter
14RMU185450.las	Meter	Meter
14RMU185465.las	Meter	Meter
14RMU185480.las	Meter	Meter
14RMU185495.las	Meter	Meter
14RMU185510.las	Meter	Meter
14RMU185525.las	Meter	Meter
14RMU185540.las	Meter	Meter
14RMU185555.las	Meter	Meter
14RMU185570.las	Meter	Meter
14RMU185585.las	Meter	Meter
14RMU185600.las	Meter	Meter
14RMU185615.las	Meter	Meter
14RMU185630.las	Meter	Meter
14RMU185645.las	Meter	Meter
14RMU200015.las	Meter	Meter
14RMU200030.las	Meter	Meter
14RMU200045.las	Meter	Meter
14RMU200060.las	Meter	Meter
14RMU200075.las	Meter	Meter
14RMU200090.las	Meter	Meter
14RMU200105.las	Meter	Meter
14RMU200120.las	Meter	Meter
14RMU200135.las	Meter	Meter
14RMU200150.las	Meter	Meter
14RMU200165.las	Meter	Meter
14RMU200180.las	Meter	Meter
14RMU200195.las	Meter	Meter
14RMU200210.las	Meter	Meter
14RMU200225.las	Meter	Meter
14RMU200240.las	Meter	Meter
14RMU200255.las	Meter	Meter
14RMU200270.las	Meter	Meter
14RMU200285.las	Meter	Meter
14RMU200300.las	Meter	Meter

DPH-6 Report on Units of Reference (Tiled Data)
- continued

File	Horizontal Unit	Vertical Unit
14RMU200315.las	Meter	Meter
14RMU200330.las	Meter	Meter
14RMU200345.las	Meter	Meter
14RMU200360.las	Meter	Meter
14RMU200375.las	Meter	Meter
14RMU200390.las	Meter	Meter
14RMU200405.las	Meter	Meter
14RMU200420.las	Meter	Meter
14RMU200435.las	Meter	Meter
14RMU200450.las	Meter	Meter
14RMU200465.las	Meter	Meter
14RMU200480.las	Meter	Meter
14RMU200495.las	Meter	Meter
14RMU200510.las	Meter	Meter
14RMU200525.las	Meter	Meter
14RMU200540.las	Meter	Meter
14RMU200555.las	Meter	Meter
14RMU200570.las	Meter	Meter
14RMU200585.las	Meter	Meter
14RMU200600.las	Meter	Meter
14RMU200615.las	Meter	Meter
14RMU200630.las	Meter	Meter
14RMU200645.las	Meter	Meter
14RMU215015.las	Meter	Meter
14RMU215030.las	Meter	Meter
14RMU215045.las	Meter	Meter
14RMU215060.las	Meter	Meter
14RMU215075.las	Meter	Meter
14RMU215090.las	Meter	Meter
14RMU215105.las	Meter	Meter
14RMU215120.las	Meter	Meter
14RMU215135.las	Meter	Meter
14RMU215150.las	Meter	Meter
14RMU215165.las	Meter	Meter
14RMU215180.las	Meter	Meter
14RMU215195.las	Meter	Meter
14RMU215210.las	Meter	Meter
14RMU215225.las	Meter	Meter
14RMU215240.las	Meter	Meter
14RMU215255.las	Meter	Meter
14RMU215270.las	Meter	Meter
14RMU215285.las	Meter	Meter
14RMU215300.las	Meter	Meter
14RMU215315.las	Meter	Meter
14RMU215330.las	Meter	Meter
14RMU215345.las	Meter	Meter
14RMU215360.las	Meter	Meter

DPH-6 Report on Units of Reference (Tiled Data) - continued

File	Horizontal Unit	Vertical Unit
14RMU215375.las	Meter	Meter
14RMU215390.las	Meter	Meter
14RMU215405.las	Meter	Meter
14RMU215420.las	Meter	Meter
14RMU215435.las	Meter	Meter
14RMU215450.las	Meter	Meter
14RMU215465.las	Meter	Meter
14RMU215480.las	Meter	Meter
14RMU215495.las	Meter	Meter
14RMU215510.las	Meter	Meter
14RMU215525.las	Meter	Meter
14RMU215540.las	Meter	Meter
14RMU215555.las	Meter	Meter
14RMU215570.las	Meter	Meter
14RMU215585.las	Meter	Meter
14RMU215600.las	Meter	Meter
14RMU215615.las	Meter	Meter
14RMU215630.las	Meter	Meter
14RMU215645.las	Meter	Meter
14RMU230015.las	Meter	Meter
14RMU230030.las	Meter	Meter
14RMU230045.las	Meter	Meter
14RMU230060.las	Meter	Meter
14RMU230075.las	Meter	Meter
14RMU230090.las	Meter	Meter
14RMU230105.las	Meter	Meter
14RMU230120.las	Meter	Meter
14RMU230135.las	Meter	Meter
14RMU230150.las	Meter	Meter
14RMU230165.las	Meter	Meter
14RMU230180.las	Meter	Meter
14RMU230195.las	Meter	Meter
14RMU230210.las	Meter	Meter
14RMU230225.las	Meter	Meter
14RMU230240.las	Meter	Meter
14RMU230255.las	Meter	Meter
14RMU230270.las	Meter	Meter
14RMU230285.las	Meter	Meter
14RMU230300.las	Meter	Meter
14RMU230315.las	Meter	Meter
14RMU230330.las	Meter	Meter
14RMU230345.las	Meter	Meter
14RMU230360.las	Meter	Meter
14RMU230375.las	Meter	Meter
14RMU230390.las	Meter	Meter
14RMU230405.las	Meter	Meter
14RMU230420.las	Meter	Meter

DPH-6 Report on Units of Reference (Tiled Data)
- continued

File	Horizontal Unit	Vertical Unit
14RMU230435.las	Meter	Meter
14RMU230450.las	Meter	Meter
14RMU230465.las	Meter	Meter
14RMU230480.las	Meter	Meter
14RMU230495.las	Meter	Meter
14RMU230510.las	Meter	Meter
14RMU230525.las	Meter	Meter
14RMU230540.las	Meter	Meter
14RMU230555.las	Meter	Meter
14RMU230570.las	Meter	Meter
14RMU230585.las	Meter	Meter
14RMU230600.las	Meter	Meter
14RMU230615.las	Meter	Meter
14RMU230630.las	Meter	Meter
14RMU230645.las	Meter	Meter
14RMU245015.las	Meter	Meter
14RMU245030.las	Meter	Meter
14RMU245045.las	Meter	Meter
14RMU245060.las	Meter	Meter
14RMU245075.las	Meter	Meter
14RMU245090.las	Meter	Meter
14RMU245105.las	Meter	Meter
14RMU245120.las	Meter	Meter
14RMU245135.las	Meter	Meter
14RMU245150.las	Meter	Meter
14RMU245165.las	Meter	Meter
14RMU245180.las	Meter	Meter
14RMU245195.las	Meter	Meter
14RMU245210.las	Meter	Meter
14RMU245225.las	Meter	Meter
14RMU245240.las	Meter	Meter
14RMU245255.las	Meter	Meter
14RMU245270.las	Meter	Meter
14RMU245285.las	Meter	Meter
14RMU245300.las	Meter	Meter
14RMU245315.las	Meter	Meter
14RMU245330.las	Meter	Meter
14RMU245345.las	Meter	Meter
14RMU245360.las	Meter	Meter
14RMU245375.las	Meter	Meter
14RMU245390.las	Meter	Meter
14RMU245405.las	Meter	Meter
14RMU245420.las	Meter	Meter
14RMU245435.las	Meter	Meter
14RMU245450.las	Meter	Meter
14RMU245465.las	Meter	Meter
14RMU245480.las	Meter	Meter

DPH-6 Report on Units of Reference (Tiled Data)
- continued

<u>File</u>	<u>Horizontal Unit</u>	<u>Vertical Unit</u>
14RMU245495.las	Meter	Meter
14RMU245510.las	Meter	Meter
14RMU245525.las	Meter	Meter
14RMU245540.las	Meter	Meter
14RMU245555.las	Meter	Meter
14RMU245570.las	Meter	Meter
14RMU245585.las	Meter	Meter
14RMU245600.las	Meter	Meter
14RMU245615.las	Meter	Meter
14RMU245630.las	Meter	Meter
14RMU245645.las	Meter	Meter
14RMU260015.las	Meter	Meter
14RMU260030.las	Meter	Meter
14RMU260045.las	Meter	Meter
14RMU260060.las	Meter	Meter
14RMU260075.las	Meter	Meter
14RMU260090.las	Meter	Meter
14RMU260105.las	Meter	Meter
14RMU260120.las	Meter	Meter
14RMU260135.las	Meter	Meter
14RMU260150.las	Meter	Meter
14RMU260165.las	Meter	Meter
14RMU260180.las	Meter	Meter
14RMU260195.las	Meter	Meter
14RMU260210.las	Meter	Meter
14RMU260225.las	Meter	Meter
14RMU260240.las	Meter	Meter
14RMU260255.las	Meter	Meter
14RMU260270.las	Meter	Meter
14RMU260285.las	Meter	Meter
14RMU260300.las	Meter	Meter
14RMU260315.las	Meter	Meter
14RMU260330.las	Meter	Meter
14RMU260345.las	Meter	Meter
14RMU260360.las	Meter	Meter
14RMU260375.las	Meter	Meter
14RMU260390.las	Meter	Meter
14RMU260405.las	Meter	Meter
14RMU260420.las	Meter	Meter
14RMU260435.las	Meter	Meter
14RMU260450.las	Meter	Meter
14RMU260465.las	Meter	Meter
14RMU260480.las	Meter	Meter
14RMU260495.las	Meter	Meter
14RMU260510.las	Meter	Meter
14RMU260525.las	Meter	Meter
14RMU260540.las	Meter	Meter

DPH-6 Report on Units of Reference (Tiled Data) - continued

File	Horizontal Unit	Vertical Unit
14RMU260555.las	Meter	Meter
14RMU260570.las	Meter	Meter
14RMU260585.las	Meter	Meter
14RMU260600.las	Meter	Meter
14RMU260615.las	Meter	Meter
14RMU260630.las	Meter	Meter
14RMU260645.las	Meter	Meter
14RMU275015.las	Meter	Meter
14RMU275030.las	Meter	Meter
14RMU275045.las	Meter	Meter
14RMU275060.las	Meter	Meter
14RMU275075.las	Meter	Meter
14RMU275090.las	Meter	Meter
14RMU275105.las	Meter	Meter
14RMU275120.las	Meter	Meter
14RMU275135.las	Meter	Meter
14RMU275150.las	Meter	Meter
14RMU275165.las	Meter	Meter
14RMU275180.las	Meter	Meter
14RMU275195.las	Meter	Meter
14RMU275210.las	Meter	Meter
14RMU275225.las	Meter	Meter
14RMU275240.las	Meter	Meter
14RMU275255.las	Meter	Meter
14RMU275270.las	Meter	Meter
14RMU275285.las	Meter	Meter
14RMU275300.las	Meter	Meter
14RMU275315.las	Meter	Meter
14RMU275330.las	Meter	Meter
14RMU275345.las	Meter	Meter
14RMU275360.las	Meter	Meter
14RMU275375.las	Meter	Meter
14RMU275390.las	Meter	Meter
14RMU275405.las	Meter	Meter
14RMU275420.las	Meter	Meter
14RMU275435.las	Meter	Meter
14RMU275450.las	Meter	Meter
14RMU275465.las	Meter	Meter
14RMU275480.las	Meter	Meter
14RMU275495.las	Meter	Meter
14RMU275510.las	Meter	Meter
14RMU275525.las	Meter	Meter
14RMU275540.las	Meter	Meter
14RMU275555.las	Meter	Meter
14RMU275570.las	Meter	Meter
14RMU275585.las	Meter	Meter
14RMU275600.las	Meter	Meter

DPH-6 Report on Units of Reference (Tiled Data) - continued

File	Horizontal Unit	Vertical Unit
14RMU275615.las	Meter	Meter
14RMU275630.las	Meter	Meter
14RMU275645.las	Meter	Meter
14RMU290015.las	Meter	Meter
14RMU290030.las	Meter	Meter
14RMU290045.las	Meter	Meter
14RMU290060.las	Meter	Meter
14RMU290075.las	Meter	Meter
14RMU290090.las	Meter	Meter
14RMU290105.las	Meter	Meter
14RMU290120.las	Meter	Meter
14RMU290135.las	Meter	Meter
14RMU290150.las	Meter	Meter
14RMU290165.las	Meter	Meter
14RMU290180.las	Meter	Meter
14RMU290195.las	Meter	Meter
14RMU290210.las	Meter	Meter
14RMU290225.las	Meter	Meter
14RMU290240.las	Meter	Meter
14RMU290255.las	Meter	Meter
14RMU290270.las	Meter	Meter
14RMU290285.las	Meter	Meter
14RMU290300.las	Meter	Meter
14RMU290315.las	Meter	Meter
14RMU290330.las	Meter	Meter
14RMU290345.las	Meter	Meter
14RMU290360.las	Meter	Meter
14RMU290375.las	Meter	Meter
14RMU290390.las	Meter	Meter
14RMU290405.las	Meter	Meter
14RMU290420.las	Meter	Meter
14RMU290435.las	Meter	Meter
14RMU290450.las	Meter	Meter
14RMU290465.las	Meter	Meter
14RMU290480.las	Meter	Meter
14RMU290495.las	Meter	Meter
14RMU290510.las	Meter	Meter
14RMU290525.las	Meter	Meter
14RMU290540.las	Meter	Meter
14RMU290555.las	Meter	Meter
14RMU290570.las	Meter	Meter
14RMU290585.las	Meter	Meter
14RMU290600.las	Meter	Meter
14RMU290615.las	Meter	Meter
14RMU290630.las	Meter	Meter
14RMU290645.las	Meter	Meter
14RMU305015.las	Meter	Meter

DPH-6 Report on Units of Reference (Tiled Data) - continued

File	Horizontal Unit	Vertical Unit
14RMU305030.las	Meter	Meter
14RMU305045.las	Meter	Meter
14RMU305060.las	Meter	Meter
14RMU305075.las	Meter	Meter
14RMU305090.las	Meter	Meter
14RMU305105.las	Meter	Meter
14RMU305120.las	Meter	Meter
14RMU305135.las	Meter	Meter
14RMU305150.las	Meter	Meter
14RMU305165.las	Meter	Meter
14RMU305180.las	Meter	Meter
14RMU305195.las	Meter	Meter
14RMU305210.las	Meter	Meter
14RMU305225.las	Meter	Meter
14RMU305240.las	Meter	Meter
14RMU305255.las	Meter	Meter
14RMU305270.las	Meter	Meter
14RMU305285.las	Meter	Meter
14RMU305300.las	Meter	Meter
14RMU305315.las	Meter	Meter
14RMU305330.las	Meter	Meter
14RMU305345.las	Meter	Meter
14RMU305360.las	Meter	Meter
14RMU305375.las	Meter	Meter
14RMU305390.las	Meter	Meter
14RMU305405.las	Meter	Meter
14RMU305420.las	Meter	Meter
14RMU305435.las	Meter	Meter
14RMU305450.las	Meter	Meter
14RMU305465.las	Meter	Meter
14RMU305480.las	Meter	Meter
14RMU305495.las	Meter	Meter
14RMU305510.las	Meter	Meter
14RMU305525.las	Meter	Meter
14RMU305540.las	Meter	Meter
14RMU305555.las	Meter	Meter
14RMU305570.las	Meter	Meter
14RMU305585.las	Meter	Meter
14RMU305600.las	Meter	Meter
14RMU305615.las	Meter	Meter
14RMU305630.las	Meter	Meter
14RMU305645.las	Meter	Meter
14RMU320015.las	Meter	Meter
14RMU320030.las	Meter	Meter
14RMU320045.las	Meter	Meter
14RMU320060.las	Meter	Meter
14RMU320075.las	Meter	Meter

DPH-6 Report on Units of Reference (Tiled Data) - continued

File	Horizontal Unit	Vertical Unit
14RMU320090.las	Meter	Meter
14RMU320105.las	Meter	Meter
14RMU320120.las	Meter	Meter
14RMU320135.las	Meter	Meter
14RMU320150.las	Meter	Meter
14RMU320165.las	Meter	Meter
14RMU320180.las	Meter	Meter
14RMU320195.las	Meter	Meter
14RMU320210.las	Meter	Meter
14RMU320225.las	Meter	Meter
14RMU320240.las	Meter	Meter
14RMU320255.las	Meter	Meter
14RMU320270.las	Meter	Meter
14RMU320285.las	Meter	Meter
14RMU320300.las	Meter	Meter
14RMU320315.las	Meter	Meter
14RMU320330.las	Meter	Meter
14RMU320345.las	Meter	Meter
14RMU320360.las	Meter	Meter
14RMU320375.las	Meter	Meter
14RMU320390.las	Meter	Meter
14RMU320405.las	Meter	Meter
14RMU320420.las	Meter	Meter
14RMU320435.las	Meter	Meter
14RMU320450.las	Meter	Meter
14RMU320465.las	Meter	Meter
14RMU320480.las	Meter	Meter
14RMU320495.las	Meter	Meter
14RMU320510.las	Meter	Meter
14RMU320525.las	Meter	Meter
14RMU320540.las	Meter	Meter
14RMU320555.las	Meter	Meter
14RMU320570.las	Meter	Meter
14RMU320585.las	Meter	Meter
14RMU320600.las	Meter	Meter
14RMU320615.las	Meter	Meter
14RMU320630.las	Meter	Meter
14RMU320645.las	Meter	Meter
14RMU335015.las	Meter	Meter
14RMU335030.las	Meter	Meter
14RMU335045.las	Meter	Meter
14RMU335060.las	Meter	Meter
14RMU335075.las	Meter	Meter
14RMU335090.las	Meter	Meter
14RMU335105.las	Meter	Meter
14RMU335120.las	Meter	Meter
14RMU335135.las	Meter	Meter

DPH-6 Report on Units of Reference (Tiled Data) - continued

File	Horizontal Unit	Vertical Unit
14RMU335150.las	Meter	Meter
14RMU335165.las	Meter	Meter
14RMU335180.las	Meter	Meter
14RMU335195.las	Meter	Meter
14RMU335210.las	Meter	Meter
14RMU335225.las	Meter	Meter
14RMU335240.las	Meter	Meter
14RMU335255.las	Meter	Meter
14RMU335270.las	Meter	Meter
14RMU335285.las	Meter	Meter
14RMU335300.las	Meter	Meter
14RMU335315.las	Meter	Meter
14RMU335330.las	Meter	Meter
14RMU335345.las	Meter	Meter
14RMU335360.las	Meter	Meter
14RMU335375.las	Meter	Meter
14RMU335390.las	Meter	Meter
14RMU335405.las	Meter	Meter
14RMU335420.las	Meter	Meter
14RMU335435.las	Meter	Meter
14RMU335450.las	Meter	Meter
14RMU335465.las	Meter	Meter
14RMU335480.las	Meter	Meter
14RMU335495.las	Meter	Meter
14RMU335510.las	Meter	Meter
14RMU335525.las	Meter	Meter
14RMU335540.las	Meter	Meter
14RMU335555.las	Meter	Meter
14RMU335570.las	Meter	Meter
14RMU335585.las	Meter	Meter
14RMU335600.las	Meter	Meter
14RMU335615.las	Meter	Meter
14RMU335630.las	Meter	Meter
14RMU335645.las	Meter	Meter
14RMU350015.las	Meter	Meter
14RMU350030.las	Meter	Meter
14RMU350045.las	Meter	Meter
14RMU350060.las	Meter	Meter
14RMU350075.las	Meter	Meter
14RMU350090.las	Meter	Meter
14RMU350105.las	Meter	Meter
14RMU350120.las	Meter	Meter
14RMU350315.las	Meter	Meter
14RMU350330.las	Meter	Meter
14RMU350345.las	Meter	Meter
14RMU350360.las	Meter	Meter
14RMU350375.las	Meter	Meter

DPH-6 Report on Units of Reference (Tiled Data) - continued

File	Horizontal Unit	Vertical Unit
14RMU350390.las	Meter	Meter
14RMU350405.las	Meter	Meter
14RMU350420.las	Meter	Meter
14RMU350435.las	Meter	Meter
14RMU350450.las	Meter	Meter
14RMU350465.las	Meter	Meter
14RMU350480.las	Meter	Meter
14RMU350495.las	Meter	Meter
14RMU350510.las	Meter	Meter
14RMU350525.las	Meter	Meter
14RMU350540.las	Meter	Meter
14RMU350555.las	Meter	Meter
14RMU350570.las	Meter	Meter
14RMU350585.las	Meter	Meter
14RMU350600.las	Meter	Meter
14RMU350615.las	Meter	Meter
14RMU350630.las	Meter	Meter
14RMU350645.las	Meter	Meter
14RMU365015.las	Meter	Meter
14RMU365030.las	Meter	Meter
14RMU365045.las	Meter	Meter
14RMU365060.las	Meter	Meter
14RMU365075.las	Meter	Meter
14RMU365090.las	Meter	Meter
14RMU365105.las	Meter	Meter
14RMU365120.las	Meter	Meter
14RMU365315.las	Meter	Meter
14RMU365330.las	Meter	Meter
14RMU365345.las	Meter	Meter
14RMU365360.las	Meter	Meter
14RMU365375.las	Meter	Meter
14RMU365390.las	Meter	Meter
14RMU365405.las	Meter	Meter
14RMU365420.las	Meter	Meter
14RMU365435.las	Meter	Meter
14RMU365450.las	Meter	Meter
14RMU365465.las	Meter	Meter
14RMU365480.las	Meter	Meter
14RMU365495.las	Meter	Meter
14RMU365510.las	Meter	Meter
14RMU365525.las	Meter	Meter
14RMU365540.las	Meter	Meter
14RMU365555.las	Meter	Meter
14RMU365570.las	Meter	Meter
14RMU365585.las	Meter	Meter
14RMU365600.las	Meter	Meter
14RMU365615.las	Meter	Meter

DPH-6 Report on Units of Reference (Tiled Data) - continued

File	Horizontal Unit	Vertical Unit
14RMU365630.las	Meter	Meter
14RMU365645.las	Meter	Meter
14RMU380015.las	Meter	Meter
14RMU380030.las	Meter	Meter
14RMU380045.las	Meter	Meter
14RMU380060.las	Meter	Meter
14RMU380075.las	Meter	Meter
14RMU380090.las	Meter	Meter
14RMU380105.las	Meter	Meter
14RMU380120.las	Meter	Meter
14RMU380315.las	Meter	Meter
14RMU380330.las	Meter	Meter
14RMU380345.las	Meter	Meter
14RMU380360.las	Meter	Meter
14RMU380375.las	Meter	Meter
14RMU380390.las	Meter	Meter
14RMU380405.las	Meter	Meter
14RMU380420.las	Meter	Meter
14RMU380435.las	Meter	Meter
14RMU380450.las	Meter	Meter
14RMU380465.las	Meter	Meter
14RMU380480.las	Meter	Meter
14RMU380495.las	Meter	Meter
14RMU380510.las	Meter	Meter
14RMU380525.las	Meter	Meter
14RMU380540.las	Meter	Meter
14RMU380555.las	Meter	Meter
14RMU380570.las	Meter	Meter
14RMU380585.las	Meter	Meter
14RMU380600.las	Meter	Meter
14RMU380615.las	Meter	Meter
14RMU380630.las	Meter	Meter
14RMU380645.las	Meter	Meter
14RMU395015.las	Meter	Meter
14RMU395030.las	Meter	Meter
14RMU395045.las	Meter	Meter
14RMU395060.las	Meter	Meter
14RMU395075.las	Meter	Meter
14RMU395090.las	Meter	Meter
14RMU395105.las	Meter	Meter
14RMU395120.las	Meter	Meter
14RMU395315.las	Meter	Meter
14RMU395330.las	Meter	Meter
14RMU395345.las	Meter	Meter
14RMU395360.las	Meter	Meter
14RMU395375.las	Meter	Meter
14RMU395390.las	Meter	Meter

DPH-6 Report on Units of Reference (Tiled Data)
- continued

<u>File</u>	<u>Horizontal Unit</u>	<u>Vertical Unit</u>
14RMU395405.las	Meter	Meter
14RMU395420.las	Meter	Meter
14RMU395435.las	Meter	Meter
14RMU395450.las	Meter	Meter
14RMU395465.las	Meter	Meter
14RMU395480.las	Meter	Meter
14RMU395495.las	Meter	Meter
14RMU395510.las	Meter	Meter
14RMU395525.las	Meter	Meter
14RMU395540.las	Meter	Meter
14RMU395555.las	Meter	Meter
14RMU395570.las	Meter	Meter
14RMU395585.las	Meter	Meter
14RMU395600.las	Meter	Meter
14RMU395615.las	Meter	Meter
14RMU395630.las	Meter	Meter
14RMU395645.las	Meter	Meter
14RMU410015.las	Meter	Meter
14RMU410030.las	Meter	Meter
14RMU410045.las	Meter	Meter
14RMU410060.las	Meter	Meter
14RMU410075.las	Meter	Meter
14RMU410315.las	Meter	Meter
14RMU410330.las	Meter	Meter
14RMU410345.las	Meter	Meter
14RMU410360.las	Meter	Meter
14RMU410375.las	Meter	Meter
14RMU410390.las	Meter	Meter
14RMU410405.las	Meter	Meter
14RMU410420.las	Meter	Meter
14RMU410435.las	Meter	Meter
14RMU410450.las	Meter	Meter
14RMU410465.las	Meter	Meter
14RMU410480.las	Meter	Meter
14RMU410495.las	Meter	Meter
14RMU410510.las	Meter	Meter
14RMU410525.las	Meter	Meter
14RMU410540.las	Meter	Meter
14RMU410555.las	Meter	Meter
14RMU410570.las	Meter	Meter
14RMU410585.las	Meter	Meter
14RMU410600.las	Meter	Meter
14RMU410615.las	Meter	Meter
14RMU410630.las	Meter	Meter
14RMU410645.las	Meter	Meter
14RMU425015.las	Meter	Meter
14RMU425030.las	Meter	Meter

DPH-6 Report on Units of Reference (Tiled Data) - continued

File	Horizontal Unit	Vertical Unit
14RMU425045.las	Meter	Meter
14RMU425060.las	Meter	Meter
14RMU425075.las	Meter	Meter
14RMU425315.las	Meter	Meter
14RMU425330.las	Meter	Meter
14RMU425345.las	Meter	Meter
14RMU425360.las	Meter	Meter
14RMU425375.las	Meter	Meter
14RMU425390.las	Meter	Meter
14RMU425405.las	Meter	Meter
14RMU425420.las	Meter	Meter
14RMU425435.las	Meter	Meter
14RMU425450.las	Meter	Meter
14RMU425465.las	Meter	Meter
14RMU425480.las	Meter	Meter
14RMU425495.las	Meter	Meter
14RMU425510.las	Meter	Meter
14RMU425525.las	Meter	Meter
14RMU425540.las	Meter	Meter
14RMU425555.las	Meter	Meter
14RMU425570.las	Meter	Meter
14RMU425585.las	Meter	Meter
14RMU425600.las	Meter	Meter
14RMU425615.las	Meter	Meter
14RMU425630.las	Meter	Meter
14RMU425645.las	Meter	Meter
14RMU440015.las	Meter	Meter
14RMU440030.las	Meter	Meter
14RMU440045.las	Meter	Meter
14RMU440060.las	Meter	Meter
14RMU440075.las	Meter	Meter
14RMU440315.las	Meter	Meter
14RMU440330.las	Meter	Meter
14RMU440345.las	Meter	Meter
14RMU440360.las	Meter	Meter
14RMU440375.las	Meter	Meter
14RMU440390.las	Meter	Meter
14RMU440405.las	Meter	Meter
14RMU440420.las	Meter	Meter
14RMU440435.las	Meter	Meter
14RMU440450.las	Meter	Meter
14RMU440465.las	Meter	Meter
14RMU440480.las	Meter	Meter
14RMU440495.las	Meter	Meter
14RMU440510.las	Meter	Meter
14RMU440525.las	Meter	Meter
14RMU440540.las	Meter	Meter

DPH-6 Report on Units of Reference (Tiled Data)
- continued

File	Horizontal Unit	Vertical Unit
14RMU440555.las	Meter	Meter
14RMU440570.las	Meter	Meter
14RMU440585.las	Meter	Meter
14RMU440600.las	Meter	Meter
14RMU440615.las	Meter	Meter
14RMU440630.las	Meter	Meter
14RMU440645.las	Meter	Meter
14RMU455015.las	Meter	Meter
14RMU455030.las	Meter	Meter
14RMU455045.las	Meter	Meter
14RMU455060.las	Meter	Meter
14RMU455075.las	Meter	Meter
14RMU455315.las	Meter	Meter
14RMU455330.las	Meter	Meter
14RMU455345.las	Meter	Meter
14RMU455360.las	Meter	Meter
14RMU455375.las	Meter	Meter
14RMU455390.las	Meter	Meter
14RMU455405.las	Meter	Meter
14RMU455420.las	Meter	Meter
14RMU455435.las	Meter	Meter
14RMU455450.las	Meter	Meter
14RMU455465.las	Meter	Meter
14RMU455480.las	Meter	Meter
14RMU455495.las	Meter	Meter
14RMU455510.las	Meter	Meter
14RMU455525.las	Meter	Meter
14RMU455540.las	Meter	Meter
14RMU455555.las	Meter	Meter
14RMU455570.las	Meter	Meter
14RMU455585.las	Meter	Meter
14RMU455600.las	Meter	Meter
14RMU455615.las	Meter	Meter
14RMU455630.las	Meter	Meter
14RMU455645.las	Meter	Meter
14RMU470015.las	Meter	Meter
14RMU470030.las	Meter	Meter
14RMU470045.las	Meter	Meter
14RMU470060.las	Meter	Meter
14RMU470075.las	Meter	Meter
14RMU470360.las	Meter	Meter
14RMU470375.las	Meter	Meter
14RMU470390.las	Meter	Meter
14RMU470405.las	Meter	Meter
14RMU470420.las	Meter	Meter
14RMU470435.las	Meter	Meter
14RMU470450.las	Meter	Meter

DPH-6 Report on Units of Reference (Tiled Data) - continued

File	Horizontal Unit	Vertical Unit
14RMU470465.las	Meter	Meter
14RMU470480.las	Meter	Meter
14RMU470495.las	Meter	Meter
14RMU470510.las	Meter	Meter
14RMU470525.las	Meter	Meter
14RMU470540.las	Meter	Meter
14RMU470555.las	Meter	Meter
14RMU470570.las	Meter	Meter
14RMU470585.las	Meter	Meter
14RMU470600.las	Meter	Meter
14RMU470615.las	Meter	Meter
14RMU470630.las	Meter	Meter
14RMU470645.las	Meter	Meter
14RMU485015.las	Meter	Meter
14RMU485030.las	Meter	Meter
14RMU485045.las	Meter	Meter
14RMU485060.las	Meter	Meter
14RMU485075.las	Meter	Meter
14RMU485360.las	Meter	Meter
14RMU485375.las	Meter	Meter
14RMU485390.las	Meter	Meter
14RMU485405.las	Meter	Meter
14RMU485420.las	Meter	Meter
14RMU485435.las	Meter	Meter
14RMU485450.las	Meter	Meter
14RMU485465.las	Meter	Meter
14RMU485480.las	Meter	Meter
14RMU485495.las	Meter	Meter
14RMU485510.las	Meter	Meter
14RMU485525.las	Meter	Meter
14RMU485540.las	Meter	Meter
14RMU485555.las	Meter	Meter
14RMU485570.las	Meter	Meter
14RMU485585.las	Meter	Meter
14RMU485600.las	Meter	Meter
14RMU485615.las	Meter	Meter
14RMU485630.las	Meter	Meter
14RMU485645.las	Meter	Meter
14RMU500015.las	Meter	Meter
14RMU500030.las	Meter	Meter
14RMU500045.las	Meter	Meter
14RMU500060.las	Meter	Meter
14RMU500075.las	Meter	Meter
14RMU500390.las	Meter	Meter
14RMU500405.las	Meter	Meter
14RMU500420.las	Meter	Meter
14RMU500435.las	Meter	Meter

DPH-6 Report on Units of Reference (Tiled Data) - continued

File	Horizontal Unit	Vertical Unit
14RMU500450.las	Meter	Meter
14RMU500465.las	Meter	Meter
14RMU500480.las	Meter	Meter
14RMU500495.las	Meter	Meter
14RMU500510.las	Meter	Meter
14RMU500525.las	Meter	Meter
14RMU500540.las	Meter	Meter
14RMU500555.las	Meter	Meter
14RMU500570.las	Meter	Meter
14RMU500585.las	Meter	Meter
14RMU500600.las	Meter	Meter
14RMU500615.las	Meter	Meter
14RMU500630.las	Meter	Meter
14RMU500645.las	Meter	Meter
14RMU515015.las	Meter	Meter
14RMU515030.las	Meter	Meter
14RMU515045.las	Meter	Meter
14RMU515060.las	Meter	Meter
14RMU515075.las	Meter	Meter
14RMU515390.las	Meter	Meter
14RMU515405.las	Meter	Meter
14RMU515420.las	Meter	Meter
14RMU515435.las	Meter	Meter
14RMU515450.las	Meter	Meter
14RMU515465.las	Meter	Meter
14RMU515480.las	Meter	Meter
14RMU515495.las	Meter	Meter
14RMU515510.las	Meter	Meter
14RMU515525.las	Meter	Meter
14RMU515540.las	Meter	Meter
14RMU515555.las	Meter	Meter
14RMU515570.las	Meter	Meter
14RMU515585.las	Meter	Meter
14RMU515600.las	Meter	Meter
14RMU515615.las	Meter	Meter
14RMU515630.las	Meter	Meter
14RMU515645.las	Meter	Meter
14RMU530015.las	Meter	Meter
14RMU530030.las	Meter	Meter
14RMU530045.las	Meter	Meter
14RMU530060.las	Meter	Meter
14RMU530075.las	Meter	Meter
14RMU530420.las	Meter	Meter
14RMU530435.las	Meter	Meter
14RMU530450.las	Meter	Meter
14RMU530465.las	Meter	Meter
14RMU530480.las	Meter	Meter

DPH-6 Report on Units of Reference (Tiled Data) - continued

File	Horizontal Unit	Vertical Unit
14RMU530495.las	Meter	Meter
14RMU530510.las	Meter	Meter
14RMU530525.las	Meter	Meter
14RMU530540.las	Meter	Meter
14RMU530555.las	Meter	Meter
14RMU530570.las	Meter	Meter
14RMU530585.las	Meter	Meter
14RMU530600.las	Meter	Meter
14RMU530615.las	Meter	Meter
14RMU530630.las	Meter	Meter
14RMU530645.las	Meter	Meter
14RMU545015.las	Meter	Meter
14RMU545030.las	Meter	Meter
14RMU545045.las	Meter	Meter
14RMU545060.las	Meter	Meter
14RMU545075.las	Meter	Meter
14RMU545420.las	Meter	Meter
14RMU545435.las	Meter	Meter
14RMU545450.las	Meter	Meter
14RMU545465.las	Meter	Meter
14RMU545480.las	Meter	Meter
14RMU545495.las	Meter	Meter
14RMU545510.las	Meter	Meter
14RMU545525.las	Meter	Meter
14RMU545540.las	Meter	Meter
14RMU545555.las	Meter	Meter
14RMU545570.las	Meter	Meter
14RMU545585.las	Meter	Meter
14RMU545600.las	Meter	Meter
14RMU545615.las	Meter	Meter
14RMU545630.las	Meter	Meter
14RMU545645.las	Meter	Meter
14RMU560015.las	Meter	Meter
14RMU560030.las	Meter	Meter
14RMU560045.las	Meter	Meter
14RMU560060.las	Meter	Meter
14RMU560075.las	Meter	Meter
14RMU560450.las	Meter	Meter
14RMU560465.las	Meter	Meter
14RMU560480.las	Meter	Meter
14RMU560495.las	Meter	Meter
14RMU560510.las	Meter	Meter
14RMU560525.las	Meter	Meter
14RMU560540.las	Meter	Meter
14RMU560555.las	Meter	Meter
14RMU560570.las	Meter	Meter
14RMU560585.las	Meter	Meter

DPH-6 Report on Units of Reference (Tiled Data) - continued

File	Horizontal Unit	Vertical Unit
14RMU560600.las	Meter	Meter
14RMU560615.las	Meter	Meter
14RMU560630.las	Meter	Meter
14RMU560645.las	Meter	Meter
14RMU575015.las	Meter	Meter
14RMU575030.las	Meter	Meter
14RMU575045.las	Meter	Meter
14RMU575060.las	Meter	Meter
14RMU575075.las	Meter	Meter
14RMU575450.las	Meter	Meter
14RMU575465.las	Meter	Meter
14RMU575480.las	Meter	Meter
14RMU575495.las	Meter	Meter
14RMU575510.las	Meter	Meter
14RMU575525.las	Meter	Meter
14RMU575540.las	Meter	Meter
14RMU575555.las	Meter	Meter
14RMU575570.las	Meter	Meter
14RMU575585.las	Meter	Meter
14RMU575600.las	Meter	Meter
14RMU575615.las	Meter	Meter
14RMU575630.las	Meter	Meter
14RMU575645.las	Meter	Meter
14RMU590015.las	Meter	Meter
14RMU590030.las	Meter	Meter
14RMU590045.las	Meter	Meter
14RMU590060.las	Meter	Meter
14RMU590075.las	Meter	Meter
14RMU590450.las	Meter	Meter
14RMU590465.las	Meter	Meter
14RMU590480.las	Meter	Meter
14RMU590495.las	Meter	Meter
14RMU590510.las	Meter	Meter
14RMU590525.las	Meter	Meter
14RMU590540.las	Meter	Meter
14RMU590555.las	Meter	Meter
14RMU590570.las	Meter	Meter
14RMU590585.las	Meter	Meter
14RMU590600.las	Meter	Meter
14RMU590615.las	Meter	Meter
14RMU590630.las	Meter	Meter
14RMU590645.las	Meter	Meter
14RMU605015.las	Meter	Meter
14RMU605030.las	Meter	Meter
14RMU605045.las	Meter	Meter
14RMU605060.las	Meter	Meter
14RMU605075.las	Meter	Meter

DPH-6 Report on Units of Reference (Tiled Data) - continued

File	Horizontal Unit	Vertical Unit
14RMU605450.las	Meter	Meter
14RMU605465.las	Meter	Meter
14RMU605480.las	Meter	Meter
14RMU605495.las	Meter	Meter
14RMU605510.las	Meter	Meter
14RMU605525.las	Meter	Meter
14RMU605540.las	Meter	Meter
14RMU605555.las	Meter	Meter
14RMU605570.las	Meter	Meter
14RMU605585.las	Meter	Meter
14RMU605600.las	Meter	Meter
14RMU605615.las	Meter	Meter
14RMU605630.las	Meter	Meter
14RMU605645.las	Meter	Meter
14RMU620015.las	Meter	Meter
14RMU620030.las	Meter	Meter
14RMU620045.las	Meter	Meter
14RMU620060.las	Meter	Meter
14RMU620075.las	Meter	Meter
14RMU620450.las	Meter	Meter
14RMU620465.las	Meter	Meter
14RMU620480.las	Meter	Meter
14RMU620495.las	Meter	Meter
14RMU620510.las	Meter	Meter
14RMU620525.las	Meter	Meter
14RMU620540.las	Meter	Meter
14RMU620555.las	Meter	Meter
14RMU620570.las	Meter	Meter
14RMU620585.las	Meter	Meter
14RMU620600.las	Meter	Meter
14RMU620615.las	Meter	Meter
14RMU620630.las	Meter	Meter
14RMU620645.las	Meter	Meter
14RMU635015.las	Meter	Meter
14RMU635030.las	Meter	Meter
14RMU635045.las	Meter	Meter
14RMU635060.las	Meter	Meter
14RMU635075.las	Meter	Meter
14RMU635450.las	Meter	Meter
14RMU635465.las	Meter	Meter
14RMU635480.las	Meter	Meter
14RMU635495.las	Meter	Meter
14RMU635510.las	Meter	Meter
14RMU635525.las	Meter	Meter
14RMU635540.las	Meter	Meter
14RMU635555.las	Meter	Meter
14RMU635570.las	Meter	Meter

DPH-6 Report on Units of Reference (Tiled Data) - continued

File	Horizontal Unit	Vertical Unit
14RMU635585.las	Meter	Meter
14RMU635600.las	Meter	Meter
14RMU635615.las	Meter	Meter
14RMU635630.las	Meter	Meter
14RMU635645.las	Meter	Meter
14RMU650015.las	Meter	Meter
14RMU650030.las	Meter	Meter
14RMU650045.las	Meter	Meter
14RMU650060.las	Meter	Meter
14RMU650075.las	Meter	Meter
14RMU650450.las	Meter	Meter
14RMU650465.las	Meter	Meter
14RMU650480.las	Meter	Meter
14RMU650495.las	Meter	Meter
14RMU650510.las	Meter	Meter
14RMU650525.las	Meter	Meter
14RMU650540.las	Meter	Meter
14RMU650555.las	Meter	Meter
14RMU650570.las	Meter	Meter
14RMU650585.las	Meter	Meter
14RMU650600.las	Meter	Meter
14RMU650615.las	Meter	Meter
14RMU650630.las	Meter	Meter
14RMU650645.las	Meter	Meter
14RMU665015.las	Meter	Meter
14RMU665030.las	Meter	Meter
14RMU665045.las	Meter	Meter
14RMU665060.las	Meter	Meter
14RMU665075.las	Meter	Meter
14RMU665555.las	Meter	Meter
14RMU665570.las	Meter	Meter
14RMU665585.las	Meter	Meter
14RMU665600.las	Meter	Meter
14RMU665615.las	Meter	Meter
14RMU665630.las	Meter	Meter
14RMU665645.las	Meter	Meter
14RMU680015.las	Meter	Meter
14RMU680030.las	Meter	Meter
14RMU680045.las	Meter	Meter
14RMU680060.las	Meter	Meter
14RMU680075.las	Meter	Meter
14RMU680555.las	Meter	Meter
14RMU680570.las	Meter	Meter
14RMU680585.las	Meter	Meter
14RMU680600.las	Meter	Meter
14RMU680615.las	Meter	Meter
14RMU680630.las	Meter	Meter

DPH-6 Report on Units of Reference (Tiled Data)
- continued

<u>File</u>	<u>Horizontal Unit</u>	<u>Vertical Unit</u>
14RMU680645.las	Meter	Meter
14RMU695015.las	Meter	Meter
14RMU695030.las	Meter	Meter
14RMU695045.las	Meter	Meter
14RMU695060.las	Meter	Meter
14RMU695075.las	Meter	Meter
14RMU695555.las	Meter	Meter
14RMU695570.las	Meter	Meter
14RMU695585.las	Meter	Meter
14RMU695600.las	Meter	Meter
14RMU695615.las	Meter	Meter
14RMU695630.las	Meter	Meter
14RMU695645.las	Meter	Meter
14RMU710015.las	Meter	Meter
14RMU710030.las	Meter	Meter
14RMU710045.las	Meter	Meter
14RMU710060.las	Meter	Meter
14RMU710075.las	Meter	Meter
14RMU725015.las	Meter	Meter
14RMU725030.las	Meter	Meter
14RMU725045.las	Meter	Meter
14RMU725060.las	Meter	Meter
14RMU725075.las	Meter	Meter
14RMU740015.las	Meter	Meter
14RMU740030.las	Meter	Meter
14RMU740045.las	Meter	Meter
14RMU740060.las	Meter	Meter
14RMU740075.las	Meter	Meter
14RMU755015.las	Meter	Meter
14RMU755030.las	Meter	Meter
14RMU755045.las	Meter	Meter
14RMU755060.las	Meter	Meter
14RMU755075.las	Meter	Meter

DPH-7 Report on Swath Identification

The USGS Lidar Base Specification Version 1.2 states: "At the time of its creation and prior to any further processing, each swath shall be assigned a unique File Source Identification (ID), and each point within the swath shall be assigned a Point Source ID equal to the File Source ID. The Point Source ID on each point will be persisted unchanged throughout all processing and delivery. See the LAS Specification version 1.4 (American Society for Photogrammetry and Remote Sensing, 2011)."

The purpose of this section is to report on the File Source ID and Point Source ID values for the lidar swath data. Note that sub-swaths of original swaths (see DPH-9) may violate the unique values specification described in this test.

[Boresighted Files - Y:\Mapping\Projects\65219783_TX_Lower_CO_San_Bernard\Production\Final_Client_Deliverables\Block5\point_cloud\Swath](#)

File	File Source ID	Point Source ID
01011.las	1011	1011
01012.las	1012	1012
01014.las	1014	1014
01018.las	1018	1018
01020.las	1020	1020
01022.las	1022	1022
01025.las	1025	1025
01026.las	1026	1026
01027.las	1027	1027
01028.las	1028	1028
01029.las	1029	1029
01030.las	1030	1030
01133.las	1133	1133
01134.las	1134	1134
01135.las	1135	1135
01136.las	1136	1136
01137.las	1137	1137
01138.las	1138	1138
01139.las	1139	1139
01140.las	1140	1140
01141.las	1141	1141
01142.las	1142	1142
01143.las	1143	1143
01144.las	1144	1144
01145.las	1145	1145
01146.las	1146	1146
01147.las	1147	1147
01150.las	1150	1150
01151.las	1151	1151
01152.las	1152	1152
01153.las	1153	1153
01154.las	1154	1154
01155.las	1155	1155
01156.las	1156	1156
01157.las	1157	1157
01158.las	1158	1158
01159.las	1159	1159
01160.las	1160	1160
01174.las	1174	1174

DPH-7 Report on File Source ID (Swath Data) - continued

File	File Source ID	Point Source ID
01175.las	1175	1175
01176.las	1176	1176
01177.las	1177	1177
01178.las	1178	1178
01200.las	1200	1200
01211.las	1211	1211
01212.las	1212	1212
01213.las	1213	1213
01214.las	1214	1214
01215.las	1215	1215
01216.las	1216	1216
01217.las	1217	1217
01218.las	1218	1218
01219.las	1219	1219
01220.las	1220	1220
01221.las	1221	1221
01222.las	1222	1222
01223.las	1223	1223
01224.las	1224	1224
01225.las	1225	1225
01226.las	1226	1226
01227.las	1227	1227
01228.las	1228	1228
01229.las	1229	1229
01230.las	1230	1230
01231.las	1231	1231
01232.las	1232	1232
01233.las	1233	1233
01234.las	1234	1234
01235.las	1235	1235
01236.las	1236	1236
01237.las	1237	1237
01238.las	1238	1238
01239.las	1239	1239
01240.las	1240	1240
01241.las	1241	1241
01242.las	1242	1242
01243.las	1243	1243
01244.las	1244	1244
01245.las	1245	1245
01246.las	1246	1246
01247.las	1247	1247
01248.las	1248	1248
01249.las	1249	1249
01250.las	1250	1250
01251.las	1251	1251
01252.las	1252	1252
01253.las	1253	1253
01254.las	1254	1254

DPH-7 Report on File Source ID (Swath Data) - continued

<u>File</u>	<u>File Source ID</u>	<u>Point Source ID</u>
01255.las	1255	1255
01256.las	1256	1256
01257.las	1257	1257
01258.las	1258	1258
01259.las	1259	1259
01260.las	1260	1260
01261.las	1261	1261
01262.las	1262	1262
01263.las	1263	1263
01264.las	1264	1264

DPH-8 Report on Point Families (Swath Data)

The USGS Lidar Base Specification Version 1.2 states: "Point families (multiple return 'children' of a single 'parent' pulse) will be maintained throughout all processing before tiling. Multiple returns from a given pulse will be stored in sequential (collected) order."

The purpose of this section is to report on the presence and integrity of point families for the lidar swath data.

[Boresighted Files - Y:\Mapping\Projects\65219783_TX_Lower_CO_San_Bernard\Production\Final_Client_Deliverables\Block5\point_cloud\Swath](#)

File	Point Families Present
01011.las	Yes
01012.las	Yes
01014.las	Yes
01018.las	Yes
01020.las	Yes
01022.las	Yes
01025.las	Yes
01026.las	Yes
01027.las	Yes
01028.las	Yes
01029.las	Yes
01030.las	Yes
01133.las	Yes
01134.las	Yes
01135.las	Yes
01136.las	Yes
01137.las	Yes
01138.las	Yes
01139.las	Yes
01140.las	Yes
01141.las	Yes
01142.las	Yes
01143.las	Yes
01144.las	Yes
01145.las	Yes
01146.las	Yes
01147.las	Yes
01150.las	Yes
01151.las	Yes
01152.las	Yes
01153.las	Yes
01154.las	Yes
01155.las	Yes
01156.las	Yes
01157.las	Yes
01158.las	Yes
01159.las	Yes
01160.las	Yes
01174.las	Yes
01175.las	Yes
01176.las	Yes
01177.las	Yes

DPH-8 Report on Point Families (Swath Data) - continued

File	Point Families Present
01178.las	Yes
01200.las	Yes
01211.las	Yes
01212.las	Yes
01213.las	Yes
01214.las	Yes
01215.las	Yes
01216.las	Yes
01217.las	Yes
01218.las	Yes
01219.las	Yes
01220.las	Yes
01221.las	Yes
01222.las	Yes
01223.las	Yes
01224.las	Yes
01225.las	Yes
01226.las	Yes
01227.las	Yes
01228.las	Yes
01229.las	Yes
01230.las	Yes
01231.las	Yes
01232.las	Yes
01233.las	Yes
01234.las	Yes
01235.las	Yes
01236.las	Yes
01237.las	Yes
01238.las	Yes
01239.las	Yes
01240.las	Yes
01241.las	Yes
01242.las	Yes
01243.las	Yes
01244.las	Yes
01245.las	Yes
01246.las	Yes
01247.las	Yes
01248.las	Yes
01249.las	Yes
01250.las	Yes
01251.las	Yes
01252.las	Yes
01253.las	Yes
01254.las	Yes
01255.las	Yes
01256.las	Yes
01257.las	Yes

DPH-8 Report on Point Families (Swath Data) - continued

<u>File</u>	<u>Point Families Present</u>
01258.las	Yes
01259.las	Yes
01260.las	Yes
01261.las	Yes
01262.las	Yes
01263.las	Yes
01264.las	Yes

DPH-8 Report on Point Families (Tiled Data)

The purpose of this section is to report on the presence and integrity of point families for the lidar tiled data.

[Classified Files - Y:\Mapping\Projects\65219783_TX_Lower_CO_San_Bernard\Production\Final_Client_Deliverables\Block5\point_cloud\tilecls](#)

File	Point Families Present
14RLU105510.las	Yes
14RLU105525.las	Yes
14RLU105540.las	Yes
14RLU105555.las	Yes
14RLU105570.las	Yes
14RLU105585.las	Yes
14RLU105600.las	Yes
14RLU105615.las	Yes
14RLU105630.las	Yes
14RLU105645.las	Yes
14RLU120510.las	Yes
14RLU120525.las	Yes
14RLU120540.las	Yes
14RLU120555.las	Yes
14RLU120570.las	Yes
14RLU120585.las	Yes
14RLU120600.las	Yes
14RLU120615.las	Yes
14RLU120630.las	Yes
14RLU120645.las	Yes
14RLU135510.las	Yes
14RLU135525.las	Yes
14RLU135540.las	Yes
14RLU135555.las	Yes
14RLU135570.las	Yes
14RLU135585.las	Yes
14RLU135600.las	Yes
14RLU135615.las	Yes
14RLU135630.las	Yes
14RLU135645.las	Yes
14RLU150510.las	Yes
14RLU150525.las	Yes
14RLU150540.las	Yes
14RLU150555.las	Yes
14RLU150570.las	Yes
14RLU150585.las	Yes
14RLU150600.las	Yes
14RLU150615.las	Yes
14RLU150630.las	Yes
14RLU150645.las	Yes
14RLU165510.las	Yes
14RLU165525.las	Yes
14RLU165540.las	Yes
14RLU165555.las	Yes
14RLU165570.las	Yes

DPH-8 Report on Point Families (Tiled Data) - continued

File	Point Families Present
14RLU165585.las	Yes
14RLU165600.las	Yes
14RLU165615.las	Yes
14RLU165630.las	Yes
14RLU165645.las	Yes
14RLU180510.las	Yes
14RLU180525.las	Yes
14RLU180540.las	Yes
14RLU180555.las	Yes
14RLU180570.las	Yes
14RLU180585.las	Yes
14RLU180600.las	Yes
14RLU180615.las	Yes
14RLU180630.las	Yes
14RLU180645.las	Yes
14RLU195510.las	Yes
14RLU195525.las	Yes
14RLU195540.las	Yes
14RLU195555.las	Yes
14RLU195570.las	Yes
14RLU195585.las	Yes
14RLU195600.las	Yes
14RLU195615.las	Yes
14RLU195630.las	Yes
14RLU195645.las	Yes
14RLU210510.las	Yes
14RLU210525.las	Yes
14RLU210540.las	Yes
14RLU210555.las	Yes
14RLU210570.las	Yes
14RLU210585.las	Yes
14RLU210600.las	Yes
14RLU210615.las	Yes
14RLU210630.las	Yes
14RLU210645.las	Yes
14RLU225510.las	Yes
14RLU225525.las	Yes
14RLU225540.las	Yes
14RLU225555.las	Yes
14RLU225570.las	Yes
14RLU225585.las	Yes
14RLU225600.las	Yes
14RLU225615.las	Yes
14RLU225630.las	Yes
14RLU225645.las	Yes
14RLU240510.las	Yes
14RLU240525.las	Yes
14RLU240540.las	Yes
14RLU240555.las	Yes

DPH-8 Report on Point Families (Tiled Data) - continued

File	Point Families Present
14RLU240570.las	Yes
14RLU240585.las	Yes
14RLU240600.las	Yes
14RLU240615.las	Yes
14RLU240630.las	Yes
14RLU240645.las	Yes
14RLU255510.las	Yes
14RLU255525.las	Yes
14RLU255540.las	Yes
14RLU255555.las	Yes
14RLU255570.las	Yes
14RLU255585.las	Yes
14RLU255600.las	Yes
14RLU255615.las	Yes
14RLU255630.las	Yes
14RLU255645.las	Yes
14RLU270510.las	Yes
14RLU270525.las	Yes
14RLU270540.las	Yes
14RLU270555.las	Yes
14RLU270570.las	Yes
14RLU270585.las	Yes
14RLU270600.las	Yes
14RLU270615.las	Yes
14RLU270630.las	Yes
14RLU270645.las	Yes
14RLU285510.las	Yes
14RLU285525.las	Yes
14RLU285540.las	Yes
14RLU285555.las	Yes
14RLU285570.las	Yes
14RLU285585.las	Yes
14RLU285600.las	Yes
14RLU285615.las	Yes
14RLU285630.las	Yes
14RLU285645.las	Yes
14RLU300510.las	Yes
14RLU300525.las	Yes
14RLU300540.las	Yes
14RLU300555.las	Yes
14RLU300570.las	Yes
14RLU300585.las	Yes
14RLU300600.las	Yes
14RLU300615.las	Yes
14RLU300630.las	Yes
14RLU300645.las	Yes
14RLU315510.las	Yes
14RLU315525.las	Yes
14RLU315540.las	Yes

DPH-8 Report on Point Families (Tiled Data) - continued

File	Point Families Present
14RLU315555.las	Yes
14RLU315570.las	Yes
14RLU315585.las	Yes
14RLU315600.las	Yes
14RLU315615.las	Yes
14RLU315630.las	Yes
14RLU315645.las	Yes
14RLU330510.las	Yes
14RLU330525.las	Yes
14RLU330540.las	Yes
14RLU330555.las	Yes
14RLU330570.las	Yes
14RLU330585.las	Yes
14RLU330600.las	Yes
14RLU330615.las	Yes
14RLU330630.las	Yes
14RLU330645.las	Yes
14RLU345015.las	Yes
14RLU345030.las	Yes
14RLU345045.las	Yes
14RLU345060.las	Yes
14RLU345075.las	Yes
14RLU345090.las	Yes
14RLU345105.las	Yes
14RLU345120.las	Yes
14RLU345135.las	Yes
14RLU345150.las	Yes
14RLU345165.las	Yes
14RLU345180.las	Yes
14RLU345195.las	Yes
14RLU345210.las	Yes
14RLU345225.las	Yes
14RLU345240.las	Yes
14RLU345255.las	Yes
14RLU345270.las	Yes
14RLU345285.las	Yes
14RLU345300.las	Yes
14RLU345315.las	Yes
14RLU345330.las	Yes
14RLU345345.las	Yes
14RLU345360.las	Yes
14RLU345375.las	Yes
14RLU345390.las	Yes
14RLU345405.las	Yes
14RLU345420.las	Yes
14RLU345435.las	Yes
14RLU345450.las	Yes
14RLU345510.las	Yes
14RLU345525.las	Yes

DPH-8 Report on Point Families (Tiled Data) - continued

File	Point Families Present
14RLU345540.las	Yes
14RLU345555.las	Yes
14RLU345570.las	Yes
14RLU345585.las	Yes
14RLU345600.las	Yes
14RLU345615.las	Yes
14RLU345630.las	Yes
14RLU345645.las	Yes
14RLU360015.las	Yes
14RLU360030.las	Yes
14RLU360045.las	Yes
14RLU360060.las	Yes
14RLU360075.las	Yes
14RLU360090.las	Yes
14RLU360105.las	Yes
14RLU360120.las	Yes
14RLU360135.las	Yes
14RLU360150.las	Yes
14RLU360165.las	Yes
14RLU360180.las	Yes
14RLU360195.las	Yes
14RLU360210.las	Yes
14RLU360225.las	Yes
14RLU360240.las	Yes
14RLU360255.las	Yes
14RLU360270.las	Yes
14RLU360285.las	Yes
14RLU360300.las	Yes
14RLU360315.las	Yes
14RLU360330.las	Yes
14RLU360345.las	Yes
14RLU360360.las	Yes
14RLU360375.las	Yes
14RLU360390.las	Yes
14RLU360405.las	Yes
14RLU360420.las	Yes
14RLU360435.las	Yes
14RLU360450.las	Yes
14RLU360465.las	Yes
14RLU360480.las	Yes
14RLU360495.las	Yes
14RLU360510.las	Yes
14RLU360525.las	Yes
14RLU360540.las	Yes
14RLU360555.las	Yes
14RLU360570.las	Yes
14RLU360585.las	Yes
14RLU360600.las	Yes
14RLU360615.las	Yes

DPH-8 Report on Point Families (Tiled Data) - continued

File	Point Families Present
14RLU360630.las	Yes
14RLU360645.las	Yes
14RLU375015.las	Yes
14RLU375030.las	Yes
14RLU375045.las	Yes
14RLU375060.las	Yes
14RLU375075.las	Yes
14RLU375090.las	Yes
14RLU375105.las	Yes
14RLU375120.las	Yes
14RLU375135.las	Yes
14RLU375150.las	Yes
14RLU375165.las	Yes
14RLU375180.las	Yes
14RLU375195.las	Yes
14RLU375210.las	Yes
14RLU375225.las	Yes
14RLU375240.las	Yes
14RLU375255.las	Yes
14RLU375270.las	Yes
14RLU375285.las	Yes
14RLU375300.las	Yes
14RLU375315.las	Yes
14RLU375330.las	Yes
14RLU375345.las	Yes
14RLU375360.las	Yes
14RLU375375.las	Yes
14RLU375390.las	Yes
14RLU375405.las	Yes
14RLU375420.las	Yes
14RLU375435.las	Yes
14RLU375450.las	Yes
14RLU375465.las	Yes
14RLU375480.las	Yes
14RLU375495.las	Yes
14RLU375510.las	Yes
14RLU375525.las	Yes
14RLU375540.las	Yes
14RLU375555.las	Yes
14RLU375570.las	Yes
14RLU375585.las	Yes
14RLU375600.las	Yes
14RLU375615.las	Yes
14RLU375630.las	Yes
14RLU375645.las	Yes
14RLU390015.las	Yes
14RLU390030.las	Yes
14RLU390045.las	Yes
14RLU390060.las	Yes

DPH-8 Report on Point Families (Tiled Data) - continued

File	Point Families Present
14RLU390075.las	Yes
14RLU390090.las	Yes
14RLU390105.las	Yes
14RLU390120.las	Yes
14RLU390135.las	Yes
14RLU390150.las	Yes
14RLU390165.las	Yes
14RLU390180.las	Yes
14RLU390195.las	Yes
14RLU390210.las	Yes
14RLU390225.las	Yes
14RLU390240.las	Yes
14RLU390255.las	Yes
14RLU390270.las	Yes
14RLU390285.las	Yes
14RLU390300.las	Yes
14RLU390315.las	Yes
14RLU390330.las	Yes
14RLU390345.las	Yes
14RLU390360.las	Yes
14RLU390375.las	Yes
14RLU390390.las	Yes
14RLU390405.las	Yes
14RLU390420.las	Yes
14RLU390435.las	Yes
14RLU390450.las	Yes
14RLU390465.las	Yes
14RLU390480.las	Yes
14RLU390495.las	Yes
14RLU390510.las	Yes
14RLU390525.las	Yes
14RLU390540.las	Yes
14RLU390555.las	Yes
14RLU390570.las	Yes
14RLU390585.las	Yes
14RLU390600.las	Yes
14RLU390615.las	Yes
14RLU390630.las	Yes
14RLU390645.las	Yes
14RLU405015.las	Yes
14RLU405030.las	Yes
14RLU405045.las	Yes
14RLU405060.las	Yes
14RLU405075.las	Yes
14RLU405090.las	Yes
14RLU405105.las	Yes
14RLU405120.las	Yes
14RLU405135.las	Yes
14RLU405150.las	Yes

DPH-8 Report on Point Families (Tiled Data) - continued

<u>File</u>	<u>Point Families Present</u>
14RLU405165.las	Yes
14RLU405180.las	Yes
14RLU405195.las	Yes
14RLU405210.las	Yes
14RLU405225.las	Yes
14RLU405240.las	Yes
14RLU405255.las	Yes
14RLU405270.las	Yes
14RLU405285.las	Yes
14RLU405300.las	Yes
14RLU405315.las	Yes
14RLU405330.las	Yes
14RLU405345.las	Yes
14RLU405360.las	Yes
14RLU405375.las	Yes
14RLU405390.las	Yes
14RLU405405.las	Yes
14RLU405420.las	Yes
14RLU405435.las	Yes
14RLU405450.las	Yes
14RLU405465.las	Yes
14RLU405480.las	Yes
14RLU405495.las	Yes
14RLU405510.las	Yes
14RLU405525.las	Yes
14RLU405540.las	Yes
14RLU405555.las	Yes
14RLU405570.las	Yes
14RLU405585.las	Yes
14RLU405600.las	Yes
14RLU405615.las	Yes
14RLU405630.las	Yes
14RLU405645.las	Yes
14RLU420015.las	Yes
14RLU420030.las	Yes
14RLU420045.las	Yes
14RLU420060.las	Yes
14RLU420075.las	Yes
14RLU420090.las	Yes
14RLU420105.las	Yes
14RLU420120.las	Yes
14RLU420135.las	Yes
14RLU420150.las	Yes
14RLU420165.las	Yes
14RLU420180.las	Yes
14RLU420195.las	Yes
14RLU420210.las	Yes
14RLU420225.las	Yes
14RLU420240.las	Yes

DPH-8 Report on Point Families (Tiled Data) - continued

File	Point Families Present
14RLU420255.las	Yes
14RLU420270.las	Yes
14RLU420285.las	Yes
14RLU420300.las	Yes
14RLU420315.las	Yes
14RLU420330.las	Yes
14RLU420345.las	Yes
14RLU420360.las	Yes
14RLU420375.las	Yes
14RLU420390.las	Yes
14RLU420405.las	Yes
14RLU420420.las	Yes
14RLU420435.las	Yes
14RLU420450.las	Yes
14RLU420465.las	Yes
14RLU420480.las	Yes
14RLU420495.las	Yes
14RLU420510.las	Yes
14RLU420525.las	Yes
14RLU420540.las	Yes
14RLU420555.las	Yes
14RLU420570.las	Yes
14RLU420585.las	Yes
14RLU420600.las	Yes
14RLU420615.las	Yes
14RLU420630.las	Yes
14RLU420645.las	Yes
14RLU435015.las	Yes
14RLU435030.las	Yes
14RLU435045.las	Yes
14RLU435060.las	Yes
14RLU435075.las	Yes
14RLU435090.las	Yes
14RLU435105.las	Yes
14RLU435120.las	Yes
14RLU435135.las	Yes
14RLU435150.las	Yes
14RLU435165.las	Yes
14RLU435180.las	Yes
14RLU435195.las	Yes
14RLU435210.las	Yes
14RLU435225.las	Yes
14RLU435240.las	Yes
14RLU435255.las	Yes
14RLU435270.las	Yes
14RLU435285.las	Yes
14RLU435300.las	Yes
14RLU435315.las	Yes
14RLU435330.las	Yes

DPH-8 Report on Point Families (Tiled Data) - continued

<u>File</u>	<u>Point Families Present</u>
14RLU435345.las	Yes
14RLU435360.las	Yes
14RLU435375.las	Yes
14RLU435390.las	Yes
14RLU435405.las	Yes
14RLU435420.las	Yes
14RLU435435.las	Yes
14RLU435450.las	Yes
14RLU435465.las	Yes
14RLU435480.las	Yes
14RLU435495.las	Yes
14RLU435510.las	Yes
14RLU435525.las	Yes
14RLU435540.las	Yes
14RLU435555.las	Yes
14RLU435570.las	Yes
14RLU435585.las	Yes
14RLU435600.las	Yes
14RLU435615.las	Yes
14RLU435630.las	Yes
14RLU435645.las	Yes
14RLU450015.las	Yes
14RLU450030.las	Yes
14RLU450045.las	Yes
14RLU450060.las	Yes
14RLU450075.las	Yes
14RLU450090.las	Yes
14RLU450105.las	Yes
14RLU450120.las	Yes
14RLU450135.las	Yes
14RLU450150.las	Yes
14RLU450165.las	Yes
14RLU450180.las	Yes
14RLU450195.las	Yes
14RLU450210.las	Yes
14RLU450225.las	Yes
14RLU450240.las	Yes
14RLU450255.las	Yes
14RLU450270.las	Yes
14RLU450285.las	Yes
14RLU450300.las	Yes
14RLU450315.las	Yes
14RLU450330.las	Yes
14RLU450345.las	Yes
14RLU450360.las	Yes
14RLU450375.las	Yes
14RLU450390.las	Yes
14RLU450405.las	Yes
14RLU450420.las	Yes

DPH-8 Report on Point Families (Tiled Data) - continued

File	Point Families Present
14RLU450435.las	Yes
14RLU450450.las	Yes
14RLU450465.las	Yes
14RLU450480.las	Yes
14RLU450495.las	Yes
14RLU450510.las	Yes
14RLU450525.las	Yes
14RLU450540.las	Yes
14RLU450555.las	Yes
14RLU450570.las	Yes
14RLU450585.las	Yes
14RLU450600.las	Yes
14RLU450615.las	Yes
14RLU450630.las	Yes
14RLU450645.las	Yes
14RLU465015.las	Yes
14RLU465030.las	Yes
14RLU465045.las	Yes
14RLU465060.las	Yes
14RLU465075.las	Yes
14RLU465090.las	Yes
14RLU465105.las	Yes
14RLU465120.las	Yes
14RLU465135.las	Yes
14RLU465150.las	Yes
14RLU465165.las	Yes
14RLU465180.las	Yes
14RLU465195.las	Yes
14RLU465210.las	Yes
14RLU465225.las	Yes
14RLU465240.las	Yes
14RLU465255.las	Yes
14RLU465270.las	Yes
14RLU465285.las	Yes
14RLU465300.las	Yes
14RLU465315.las	Yes
14RLU465330.las	Yes
14RLU465345.las	Yes
14RLU465360.las	Yes
14RLU465375.las	Yes
14RLU465390.las	Yes
14RLU465405.las	Yes
14RLU465420.las	Yes
14RLU465435.las	Yes
14RLU465450.las	Yes
14RLU465465.las	Yes
14RLU465480.las	Yes
14RLU465495.las	Yes
14RLU465510.las	Yes

DPH-8 Report on Point Families (Tiled Data) - continued

File	Point Families Present
14RLU465525.las	Yes
14RLU465540.las	Yes
14RLU465555.las	Yes
14RLU465570.las	Yes
14RLU465585.las	Yes
14RLU465600.las	Yes
14RLU465615.las	Yes
14RLU465630.las	Yes
14RLU465645.las	Yes
14RLU480015.las	Yes
14RLU480030.las	Yes
14RLU480045.las	Yes
14RLU480060.las	Yes
14RLU480075.las	Yes
14RLU480090.las	Yes
14RLU480105.las	Yes
14RLU480120.las	Yes
14RLU480135.las	Yes
14RLU480150.las	Yes
14RLU480165.las	Yes
14RLU480180.las	Yes
14RLU480195.las	Yes
14RLU480210.las	Yes
14RLU480225.las	Yes
14RLU480240.las	Yes
14RLU480255.las	Yes
14RLU480270.las	Yes
14RLU480285.las	Yes
14RLU480300.las	Yes
14RLU480315.las	Yes
14RLU480330.las	Yes
14RLU480345.las	Yes
14RLU480360.las	Yes
14RLU480375.las	Yes
14RLU480390.las	Yes
14RLU480405.las	Yes
14RLU480420.las	Yes
14RLU480435.las	Yes
14RLU480450.las	Yes
14RLU480465.las	Yes
14RLU480480.las	Yes
14RLU480495.las	Yes
14RLU480510.las	Yes
14RLU480525.las	Yes
14RLU480540.las	Yes
14RLU480555.las	Yes
14RLU480570.las	Yes
14RLU480585.las	Yes
14RLU480600.las	Yes

DPH-8 Report on Point Families (Tiled Data) - continued

<u>File</u>	<u>Point Families Present</u>
14RLU480615.las	Yes
14RLU480630.las	Yes
14RLU480645.las	Yes
14RLU495015.las	Yes
14RLU495030.las	Yes
14RLU495045.las	Yes
14RLU495060.las	Yes
14RLU495075.las	Yes
14RLU495090.las	Yes
14RLU495105.las	Yes
14RLU495120.las	Yes
14RLU495135.las	Yes
14RLU495150.las	Yes
14RLU495165.las	Yes
14RLU495180.las	Yes
14RLU495195.las	Yes
14RLU495210.las	Yes
14RLU495225.las	Yes
14RLU495240.las	Yes
14RLU495255.las	Yes
14RLU495270.las	Yes
14RLU495285.las	Yes
14RLU495300.las	Yes
14RLU495315.las	Yes
14RLU495330.las	Yes
14RLU495345.las	Yes
14RLU495360.las	Yes
14RLU495375.las	Yes
14RLU495390.las	Yes
14RLU495405.las	Yes
14RLU495420.las	Yes
14RLU495435.las	Yes
14RLU495450.las	Yes
14RLU495465.las	Yes
14RLU495480.las	Yes
14RLU495495.las	Yes
14RLU495510.las	Yes
14RLU495525.las	Yes
14RLU495540.las	Yes
14RLU495555.las	Yes
14RLU495570.las	Yes
14RLU495585.las	Yes
14RLU495600.las	Yes
14RLU495615.las	Yes
14RLU495630.las	Yes
14RLU495645.las	Yes
14RLU510015.las	Yes
14RLU510030.las	Yes
14RLU510045.las	Yes

DPH-8 Report on Point Families (Tiled Data) - continued

<u>File</u>	<u>Point Families Present</u>
14RLU510060.las	Yes
14RLU510075.las	Yes
14RLU510090.las	Yes
14RLU510105.las	Yes
14RLU510120.las	Yes
14RLU510135.las	Yes
14RLU510150.las	Yes
14RLU510165.las	Yes
14RLU510180.las	Yes
14RLU510195.las	Yes
14RLU510210.las	Yes
14RLU510225.las	Yes
14RLU510240.las	Yes
14RLU510255.las	Yes
14RLU510270.las	Yes
14RLU510285.las	Yes
14RLU510300.las	Yes
14RLU510315.las	Yes
14RLU510330.las	Yes
14RLU510345.las	Yes
14RLU510360.las	Yes
14RLU510375.las	Yes
14RLU510390.las	Yes
14RLU510405.las	Yes
14RLU510420.las	Yes
14RLU510435.las	Yes
14RLU510450.las	Yes
14RLU510465.las	Yes
14RLU510480.las	Yes
14RLU510495.las	Yes
14RLU510510.las	Yes
14RLU510525.las	Yes
14RLU510540.las	Yes
14RLU510555.las	Yes
14RLU510570.las	Yes
14RLU510585.las	Yes
14RLU510600.las	Yes
14RLU510615.las	Yes
14RLU510630.las	Yes
14RLU510645.las	Yes
14RLU525015.las	Yes
14RLU525030.las	Yes
14RLU525045.las	Yes
14RLU525060.las	Yes
14RLU525075.las	Yes
14RLU525090.las	Yes
14RLU525105.las	Yes
14RLU525120.las	Yes
14RLU525135.las	Yes

DPH-8 Report on Point Families (Tiled Data) - continued

File	Point Families Present
14RLU525150.las	Yes
14RLU525165.las	Yes
14RLU525180.las	Yes
14RLU525195.las	Yes
14RLU525210.las	Yes
14RLU525225.las	Yes
14RLU525240.las	Yes
14RLU525255.las	Yes
14RLU525270.las	Yes
14RLU525285.las	Yes
14RLU525300.las	Yes
14RLU525315.las	Yes
14RLU525330.las	Yes
14RLU525345.las	Yes
14RLU525360.las	Yes
14RLU525375.las	Yes
14RLU525390.las	Yes
14RLU525405.las	Yes
14RLU525420.las	Yes
14RLU525435.las	Yes
14RLU525450.las	Yes
14RLU525465.las	Yes
14RLU525480.las	Yes
14RLU525495.las	Yes
14RLU525510.las	Yes
14RLU525525.las	Yes
14RLU525540.las	Yes
14RLU525555.las	Yes
14RLU525570.las	Yes
14RLU525585.las	Yes
14RLU525600.las	Yes
14RLU525615.las	Yes
14RLU525630.las	Yes
14RLU525645.las	Yes
14RLU540015.las	Yes
14RLU540030.las	Yes
14RLU540045.las	Yes
14RLU540060.las	Yes
14RLU540075.las	Yes
14RLU540090.las	Yes
14RLU540105.las	Yes
14RLU540120.las	Yes
14RLU540135.las	Yes
14RLU540150.las	Yes
14RLU540165.las	Yes
14RLU540180.las	Yes
14RLU540195.las	Yes
14RLU540210.las	Yes
14RLU540225.las	Yes

DPH-8 Report on Point Families (Tiled Data) - continued

<u>File</u>	<u>Point Families Present</u>
14RLU540240.las	Yes
14RLU540255.las	Yes
14RLU540270.las	Yes
14RLU540285.las	Yes
14RLU540300.las	Yes
14RLU540315.las	Yes
14RLU540330.las	Yes
14RLU540345.las	Yes
14RLU540360.las	Yes
14RLU540375.las	Yes
14RLU540390.las	Yes
14RLU540405.las	Yes
14RLU540420.las	Yes
14RLU540435.las	Yes
14RLU540450.las	Yes
14RLU540465.las	Yes
14RLU540480.las	Yes
14RLU540495.las	Yes
14RLU540510.las	Yes
14RLU540525.las	Yes
14RLU540540.las	Yes
14RLU540555.las	Yes
14RLU540570.las	Yes
14RLU540585.las	Yes
14RLU540600.las	Yes
14RLU540615.las	Yes
14RLU540630.las	Yes
14RLU540645.las	Yes
14RLU555015.las	Yes
14RLU555030.las	Yes
14RLU555045.las	Yes
14RLU555060.las	Yes
14RLU555075.las	Yes
14RLU555090.las	Yes
14RLU555105.las	Yes
14RLU555120.las	Yes
14RLU555135.las	Yes
14RLU555150.las	Yes
14RLU555165.las	Yes
14RLU555180.las	Yes
14RLU555195.las	Yes
14RLU555210.las	Yes
14RLU555225.las	Yes
14RLU555240.las	Yes
14RLU555255.las	Yes
14RLU555270.las	Yes
14RLU555285.las	Yes
14RLU555300.las	Yes
14RLU555315.las	Yes

DPH-8 Report on Point Families (Tiled Data) - continued

File	Point Families Present
14RLU555330.las	Yes
14RLU555345.las	Yes
14RLU555360.las	Yes
14RLU555375.las	Yes
14RLU555390.las	Yes
14RLU555405.las	Yes
14RLU555420.las	Yes
14RLU555435.las	Yes
14RLU555450.las	Yes
14RLU555465.las	Yes
14RLU555480.las	Yes
14RLU555495.las	Yes
14RLU555510.las	Yes
14RLU555525.las	Yes
14RLU555540.las	Yes
14RLU555555.las	Yes
14RLU555570.las	Yes
14RLU555585.las	Yes
14RLU555600.las	Yes
14RLU555615.las	Yes
14RLU555630.las	Yes
14RLU555645.las	Yes
14RLU570015.las	Yes
14RLU570030.las	Yes
14RLU570045.las	Yes
14RLU570060.las	Yes
14RLU570075.las	Yes
14RLU570090.las	Yes
14RLU570105.las	Yes
14RLU570120.las	Yes
14RLU570135.las	Yes
14RLU570150.las	Yes
14RLU570165.las	Yes
14RLU570180.las	Yes
14RLU570195.las	Yes
14RLU570210.las	Yes
14RLU570225.las	Yes
14RLU570240.las	Yes
14RLU570255.las	Yes
14RLU570270.las	Yes
14RLU570285.las	Yes
14RLU570300.las	Yes
14RLU570315.las	Yes
14RLU570330.las	Yes
14RLU570345.las	Yes
14RLU570360.las	Yes
14RLU570375.las	Yes
14RLU570390.las	Yes
14RLU570405.las	Yes

DPH-8 Report on Point Families (Tiled Data) - continued

File	Point Families Present
14RLU570420.las	Yes
14RLU570435.las	Yes
14RLU570450.las	Yes
14RLU570465.las	Yes
14RLU570480.las	Yes
14RLU570495.las	Yes
14RLU570510.las	Yes
14RLU570525.las	Yes
14RLU570540.las	Yes
14RLU570555.las	Yes
14RLU570570.las	Yes
14RLU570585.las	Yes
14RLU570600.las	Yes
14RLU570615.las	Yes
14RLU570630.las	Yes
14RLU570645.las	Yes
14RLU585015.las	Yes
14RLU585030.las	Yes
14RLU585045.las	Yes
14RLU585060.las	Yes
14RLU585075.las	Yes
14RLU585090.las	Yes
14RLU585105.las	Yes
14RLU585120.las	Yes
14RLU585135.las	Yes
14RLU585150.las	Yes
14RLU585165.las	Yes
14RLU585180.las	Yes
14RLU585195.las	Yes
14RLU585210.las	Yes
14RLU585225.las	Yes
14RLU585240.las	Yes
14RLU585255.las	Yes
14RLU585270.las	Yes
14RLU585285.las	Yes
14RLU585300.las	Yes
14RLU585315.las	Yes
14RLU585330.las	Yes
14RLU585345.las	Yes
14RLU585360.las	Yes
14RLU585375.las	Yes
14RLU585390.las	Yes
14RLU585405.las	Yes
14RLU585420.las	Yes
14RLU585435.las	Yes
14RLU585450.las	Yes
14RLU585465.las	Yes
14RLU585480.las	Yes
14RLU585495.las	Yes

DPH-8 Report on Point Families (Tiled Data) - continued

File	Point Families Present
14RLU585510.las	Yes
14RLU585525.las	Yes
14RLU585540.las	Yes
14RLU585555.las	Yes
14RLU585570.las	Yes
14RLU585585.las	Yes
14RLU585600.las	Yes
14RLU585615.las	Yes
14RLU585630.las	Yes
14RLU585645.las	Yes
14RLU600015.las	Yes
14RLU600030.las	Yes
14RLU600045.las	Yes
14RLU600060.las	Yes
14RLU600075.las	Yes
14RLU600090.las	Yes
14RLU600105.las	Yes
14RLU600120.las	Yes
14RLU600135.las	Yes
14RLU600150.las	Yes
14RLU600165.las	Yes
14RLU600180.las	Yes
14RLU600195.las	Yes
14RLU600210.las	Yes
14RLU600225.las	Yes
14RLU600240.las	Yes
14RLU600255.las	Yes
14RLU600270.las	Yes
14RLU600285.las	Yes
14RLU600300.las	Yes
14RLU600315.las	Yes
14RLU600330.las	Yes
14RLU600345.las	Yes
14RLU600360.las	Yes
14RLU600375.las	Yes
14RLU600390.las	Yes
14RLU600405.las	Yes
14RLU600420.las	Yes
14RLU600435.las	Yes
14RLU600450.las	Yes
14RLU600465.las	Yes
14RLU600480.las	Yes
14RLU600495.las	Yes
14RLU600510.las	Yes
14RLU600525.las	Yes
14RLU600540.las	Yes
14RLU600555.las	Yes
14RLU600570.las	Yes
14RLU600585.las	Yes

DPH-8 Report on Point Families (Tiled Data) - continued

File	Point Families Present
14RLU600600.las	Yes
14RLU600615.las	Yes
14RLU600630.las	Yes
14RLU600645.las	Yes
14RLU615015.las	Yes
14RLU615030.las	Yes
14RLU615045.las	Yes
14RLU615060.las	Yes
14RLU615075.las	Yes
14RLU615090.las	Yes
14RLU615105.las	Yes
14RLU615120.las	Yes
14RLU615135.las	Yes
14RLU615150.las	Yes
14RLU615165.las	Yes
14RLU615180.las	Yes
14RLU615195.las	Yes
14RLU615210.las	Yes
14RLU615225.las	Yes
14RLU615240.las	Yes
14RLU615255.las	Yes
14RLU615270.las	Yes
14RLU615285.las	Yes
14RLU615300.las	Yes
14RLU615315.las	Yes
14RLU615330.las	Yes
14RLU615345.las	Yes
14RLU615360.las	Yes
14RLU615375.las	Yes
14RLU615390.las	Yes
14RLU615405.las	Yes
14RLU615420.las	Yes
14RLU615435.las	Yes
14RLU615450.las	Yes
14RLU615465.las	Yes
14RLU615480.las	Yes
14RLU615495.las	Yes
14RLU615510.las	Yes
14RLU615525.las	Yes
14RLU615540.las	Yes
14RLU615555.las	Yes
14RLU615570.las	Yes
14RLU615585.las	Yes
14RLU615600.las	Yes
14RLU615615.las	Yes
14RLU615630.las	Yes
14RLU615645.las	Yes
14RLU630015.las	Yes
14RLU630030.las	Yes

DPH-8 Report on Point Families (Tiled Data) - continued

File	Point Families Present
14RLU630045.las	Yes
14RLU630060.las	Yes
14RLU630075.las	Yes
14RLU630090.las	Yes
14RLU630105.las	Yes
14RLU630120.las	Yes
14RLU630135.las	Yes
14RLU630150.las	Yes
14RLU630165.las	Yes
14RLU630180.las	Yes
14RLU630195.las	Yes
14RLU630210.las	Yes
14RLU630225.las	Yes
14RLU630240.las	Yes
14RLU630255.las	Yes
14RLU630270.las	Yes
14RLU630285.las	Yes
14RLU630300.las	Yes
14RLU630315.las	Yes
14RLU630330.las	Yes
14RLU630345.las	Yes
14RLU630360.las	Yes
14RLU630375.las	Yes
14RLU630390.las	Yes
14RLU630405.las	Yes
14RLU630420.las	Yes
14RLU630435.las	Yes
14RLU630450.las	Yes
14RLU630465.las	Yes
14RLU630480.las	Yes
14RLU630495.las	Yes
14RLU630510.las	Yes
14RLU630525.las	Yes
14RLU630540.las	Yes
14RLU630555.las	Yes
14RLU630570.las	Yes
14RLU630585.las	Yes
14RLU630600.las	Yes
14RLU630615.las	Yes
14RLU630630.las	Yes
14RLU630645.las	Yes
14RLU645015.las	Yes
14RLU645030.las	Yes
14RLU645045.las	Yes
14RLU645060.las	Yes
14RLU645075.las	Yes
14RLU645090.las	Yes
14RLU645105.las	Yes
14RLU645120.las	Yes

DPH-8 Report on Point Families (Tiled Data) - continued

File	Point Families Present
14RLU645135.las	Yes
14RLU645150.las	Yes
14RLU645165.las	Yes
14RLU645180.las	Yes
14RLU645195.las	Yes
14RLU645210.las	Yes
14RLU645225.las	Yes
14RLU645240.las	Yes
14RLU645255.las	Yes
14RLU645270.las	Yes
14RLU645285.las	Yes
14RLU645300.las	Yes
14RLU645315.las	Yes
14RLU645330.las	Yes
14RLU645345.las	Yes
14RLU645360.las	Yes
14RLU645375.las	Yes
14RLU645390.las	Yes
14RLU645405.las	Yes
14RLU645420.las	Yes
14RLU645435.las	Yes
14RLU645450.las	Yes
14RLU645465.las	Yes
14RLU645480.las	Yes
14RLU645495.las	Yes
14RLU645510.las	Yes
14RLU645525.las	Yes
14RLU645540.las	Yes
14RLU645555.las	Yes
14RLU645570.las	Yes
14RLU645585.las	Yes
14RLU645600.las	Yes
14RLU645615.las	Yes
14RLU645630.las	Yes
14RLU645645.las	Yes
14RLU660015.las	Yes
14RLU660030.las	Yes
14RLU660045.las	Yes
14RLU660060.las	Yes
14RLU660075.las	Yes
14RLU660090.las	Yes
14RLU660105.las	Yes
14RLU660120.las	Yes
14RLU660135.las	Yes
14RLU660150.las	Yes
14RLU660165.las	Yes
14RLU660180.las	Yes
14RLU660195.las	Yes
14RLU660210.las	Yes

DPH-8 Report on Point Families (Tiled Data) - continued

File	Point Families Present
14RLU660225.las	Yes
14RLU660240.las	Yes
14RLU660255.las	Yes
14RLU660270.las	Yes
14RLU660285.las	Yes
14RLU660300.las	Yes
14RLU660315.las	Yes
14RLU660330.las	Yes
14RLU660345.las	Yes
14RLU660360.las	Yes
14RLU660375.las	Yes
14RLU660390.las	Yes
14RLU660405.las	Yes
14RLU660420.las	Yes
14RLU660435.las	Yes
14RLU660450.las	Yes
14RLU660465.las	Yes
14RLU660480.las	Yes
14RLU660495.las	Yes
14RLU660510.las	Yes
14RLU660525.las	Yes
14RLU660540.las	Yes
14RLU660555.las	Yes
14RLU660570.las	Yes
14RLU660585.las	Yes
14RLU660600.las	Yes
14RLU660615.las	Yes
14RLU660630.las	Yes
14RLU660645.las	Yes
14RLU675015.las	Yes
14RLU675030.las	Yes
14RLU675045.las	Yes
14RLU675060.las	Yes
14RLU675075.las	Yes
14RLU675090.las	Yes
14RLU675105.las	Yes
14RLU675120.las	Yes
14RLU675135.las	Yes
14RLU675150.las	Yes
14RLU675165.las	Yes
14RLU675180.las	Yes
14RLU675195.las	Yes
14RLU675210.las	Yes
14RLU675225.las	Yes
14RLU675240.las	Yes
14RLU675255.las	Yes
14RLU675270.las	Yes
14RLU675285.las	Yes
14RLU675300.las	Yes

DPH-8 Report on Point Families (Tiled Data) - continued

File	Point Families Present
14RLU675315.las	Yes
14RLU675330.las	Yes
14RLU675345.las	Yes
14RLU675360.las	Yes
14RLU675375.las	Yes
14RLU675390.las	Yes
14RLU675405.las	Yes
14RLU675420.las	Yes
14RLU675435.las	Yes
14RLU675450.las	Yes
14RLU675465.las	Yes
14RLU675480.las	Yes
14RLU675495.las	Yes
14RLU675510.las	Yes
14RLU675525.las	Yes
14RLU675540.las	Yes
14RLU675555.las	Yes
14RLU675570.las	Yes
14RLU675585.las	Yes
14RLU675600.las	Yes
14RLU675615.las	Yes
14RLU675630.las	Yes
14RLU675645.las	Yes
14RLU690015.las	Yes
14RLU690030.las	Yes
14RLU690045.las	Yes
14RLU690060.las	Yes
14RLU690075.las	Yes
14RLU690090.las	Yes
14RLU690105.las	Yes
14RLU690120.las	Yes
14RLU690135.las	Yes
14RLU690150.las	Yes
14RLU690165.las	Yes
14RLU690180.las	Yes
14RLU690195.las	Yes
14RLU690210.las	Yes
14RLU690225.las	Yes
14RLU690240.las	Yes
14RLU690255.las	Yes
14RLU690270.las	Yes
14RLU690285.las	Yes
14RLU690300.las	Yes
14RLU690315.las	Yes
14RLU690330.las	Yes
14RLU690345.las	Yes
14RLU690360.las	Yes
14RLU690375.las	Yes
14RLU690390.las	Yes

DPH-8 Report on Point Families (Tiled Data) - continued

File	Point Families Present
14RLU690405.las	Yes
14RLU690420.las	Yes
14RLU690435.las	Yes
14RLU690450.las	Yes
14RLU690465.las	Yes
14RLU690480.las	Yes
14RLU690495.las	Yes
14RLU690510.las	Yes
14RLU690525.las	Yes
14RLU690540.las	Yes
14RLU690555.las	Yes
14RLU690570.las	Yes
14RLU690585.las	Yes
14RLU690600.las	Yes
14RLU690615.las	Yes
14RLU690630.las	Yes
14RLU690645.las	Yes
14RLU705015.las	Yes
14RLU705030.las	Yes
14RLU705045.las	Yes
14RLU705060.las	Yes
14RLU705075.las	Yes
14RLU705090.las	Yes
14RLU705105.las	Yes
14RLU705120.las	Yes
14RLU705135.las	Yes
14RLU705150.las	Yes
14RLU705165.las	Yes
14RLU705180.las	Yes
14RLU705195.las	Yes
14RLU705210.las	Yes
14RLU705225.las	Yes
14RLU705240.las	Yes
14RLU705255.las	Yes
14RLU705270.las	Yes
14RLU705285.las	Yes
14RLU705300.las	Yes
14RLU705315.las	Yes
14RLU705330.las	Yes
14RLU705345.las	Yes
14RLU705360.las	Yes
14RLU705375.las	Yes
14RLU705390.las	Yes
14RLU705405.las	Yes
14RLU705420.las	Yes
14RLU705435.las	Yes
14RLU705450.las	Yes
14RLU705465.las	Yes
14RLU705480.las	Yes

DPH-8 Report on Point Families (Tiled Data) - continued

<u>File</u>	<u>Point Families Present</u>
14RLU705495.las	Yes
14RLU705510.las	Yes
14RLU705525.las	Yes
14RLU705540.las	Yes
14RLU705555.las	Yes
14RLU705570.las	Yes
14RLU705585.las	Yes
14RLU705600.las	Yes
14RLU705615.las	Yes
14RLU705630.las	Yes
14RLU705645.las	Yes
14RLU720015.las	Yes
14RLU720030.las	Yes
14RLU720045.las	Yes
14RLU720060.las	Yes
14RLU720075.las	Yes
14RLU720090.las	Yes
14RLU720105.las	Yes
14RLU720120.las	Yes
14RLU720135.las	Yes
14RLU720150.las	Yes
14RLU720165.las	Yes
14RLU720180.las	Yes
14RLU720195.las	Yes
14RLU720210.las	Yes
14RLU720225.las	Yes
14RLU720240.las	Yes
14RLU720255.las	Yes
14RLU720270.las	Yes
14RLU720285.las	Yes
14RLU720300.las	Yes
14RLU720315.las	Yes
14RLU720330.las	Yes
14RLU720345.las	Yes
14RLU720360.las	Yes
14RLU720375.las	Yes
14RLU720390.las	Yes
14RLU720405.las	Yes
14RLU720420.las	Yes
14RLU720435.las	Yes
14RLU720450.las	Yes
14RLU720465.las	Yes
14RLU720480.las	Yes
14RLU720495.las	Yes
14RLU720510.las	Yes
14RLU720525.las	Yes
14RLU720540.las	Yes
14RLU720555.las	Yes
14RLU720570.las	Yes

DPH-8 Report on Point Families (Tiled Data) - continued

File	Point Families Present
14RLU720585.las	Yes
14RLU720600.las	Yes
14RLU720615.las	Yes
14RLU720630.las	Yes
14RLU720645.las	Yes
14RLU735015.las	Yes
14RLU735030.las	Yes
14RLU735045.las	Yes
14RLU735060.las	Yes
14RLU735075.las	Yes
14RLU735090.las	Yes
14RLU735105.las	Yes
14RLU735120.las	Yes
14RLU735135.las	Yes
14RLU735150.las	Yes
14RLU735165.las	Yes
14RLU735180.las	Yes
14RLU735195.las	Yes
14RLU735210.las	Yes
14RLU735225.las	Yes
14RLU735240.las	Yes
14RLU735255.las	Yes
14RLU735270.las	Yes
14RLU735285.las	Yes
14RLU735300.las	Yes
14RLU735315.las	Yes
14RLU735330.las	Yes
14RLU735345.las	Yes
14RLU735360.las	Yes
14RLU735375.las	Yes
14RLU735390.las	Yes
14RLU735405.las	Yes
14RLU735420.las	Yes
14RLU735435.las	Yes
14RLU735450.las	Yes
14RLU735465.las	Yes
14RLU735480.las	Yes
14RLU735495.las	Yes
14RLU735510.las	Yes
14RLU735525.las	Yes
14RLU735540.las	Yes
14RLU735555.las	Yes
14RLU735570.las	Yes
14RLU735585.las	Yes
14RLU735600.las	Yes
14RLU735615.las	Yes
14RLU735630.las	Yes
14RLU735645.las	Yes
14RLU750015.las	Yes

DPH-8 Report on Point Families (Tiled Data) - continued

<u>File</u>	<u>Point Families Present</u>
14RLU750030.las	Yes
14RLU750045.las	Yes
14RLU750060.las	Yes
14RLU750075.las	Yes
14RLU750090.las	Yes
14RLU750105.las	Yes
14RLU750120.las	Yes
14RLU750135.las	Yes
14RLU750150.las	Yes
14RLU750165.las	Yes
14RLU750180.las	Yes
14RLU750195.las	Yes
14RLU750210.las	Yes
14RLU750225.las	Yes
14RLU750240.las	Yes
14RLU750255.las	Yes
14RLU750270.las	Yes
14RLU750285.las	Yes
14RLU750300.las	Yes
14RLU750315.las	Yes
14RLU750330.las	Yes
14RLU750345.las	Yes
14RLU750360.las	Yes
14RLU750375.las	Yes
14RLU750390.las	Yes
14RLU750405.las	Yes
14RLU750420.las	Yes
14RLU750435.las	Yes
14RLU750450.las	Yes
14RLU750465.las	Yes
14RLU750480.las	Yes
14RLU750495.las	Yes
14RLU750510.las	Yes
14RLU750525.las	Yes
14RLU750540.las	Yes
14RLU750555.las	Yes
14RLU750570.las	Yes
14RLU750585.las	Yes
14RLU750600.las	Yes
14RLU750615.las	Yes
14RLU750630.las	Yes
14RLU750645.las	Yes
14RLU765015.las	Yes
14RLU765030.las	Yes
14RLU765045.las	Yes
14RLU765060.las	Yes
14RLU765075.las	Yes
14RLU765090.las	Yes
14RLU765105.las	Yes

DPH-8 Report on Point Families (Tiled Data) - continued

File	Point Families Present
14RLU765120.las	Yes
14RLU765135.las	Yes
14RLU765150.las	Yes
14RLU765165.las	Yes
14RLU765180.las	Yes
14RLU765195.las	Yes
14RLU765210.las	Yes
14RLU765225.las	Yes
14RLU765240.las	Yes
14RLU765255.las	Yes
14RLU765270.las	Yes
14RLU765285.las	Yes
14RLU765300.las	Yes
14RLU765315.las	Yes
14RLU765330.las	Yes
14RLU765345.las	Yes
14RLU765360.las	Yes
14RLU765375.las	Yes
14RLU765390.las	Yes
14RLU765405.las	Yes
14RLU765420.las	Yes
14RLU765435.las	Yes
14RLU765450.las	Yes
14RLU765465.las	Yes
14RLU765480.las	Yes
14RLU765495.las	Yes
14RLU765510.las	Yes
14RLU765525.las	Yes
14RLU765540.las	Yes
14RLU765555.las	Yes
14RLU765570.las	Yes
14RLU765585.las	Yes
14RLU765600.las	Yes
14RLU765615.las	Yes
14RLU765630.las	Yes
14RLU765645.las	Yes
14RLU780015.las	Yes
14RLU780030.las	Yes
14RLU780045.las	Yes
14RLU780060.las	Yes
14RLU780075.las	Yes
14RLU780090.las	Yes
14RLU780105.las	Yes
14RLU780120.las	Yes
14RLU780135.las	Yes
14RLU780150.las	Yes
14RLU780165.las	Yes
14RLU780180.las	Yes
14RLU780195.las	Yes

DPH-8 Report on Point Families (Tiled Data) - continued

File	Point Families Present
14RLU780210.las	Yes
14RLU780225.las	Yes
14RLU780240.las	Yes
14RLU780255.las	Yes
14RLU780270.las	Yes
14RLU780285.las	Yes
14RLU780300.las	Yes
14RLU780315.las	Yes
14RLU780330.las	Yes
14RLU780345.las	Yes
14RLU780360.las	Yes
14RLU780375.las	Yes
14RLU780390.las	Yes
14RLU780405.las	Yes
14RLU780420.las	Yes
14RLU780435.las	Yes
14RLU780450.las	Yes
14RLU780465.las	Yes
14RLU780480.las	Yes
14RLU780495.las	Yes
14RLU780510.las	Yes
14RLU780525.las	Yes
14RLU780540.las	Yes
14RLU780555.las	Yes
14RLU780570.las	Yes
14RLU780585.las	Yes
14RLU780600.las	Yes
14RLU780615.las	Yes
14RLU780630.las	Yes
14RLU780645.las	Yes
14RLU795015.las	Yes
14RLU795030.las	Yes
14RLU795045.las	Yes
14RLU795060.las	Yes
14RLU795075.las	Yes
14RLU795090.las	Yes
14RLU795105.las	Yes
14RLU795120.las	Yes
14RLU795135.las	Yes
14RLU795150.las	Yes
14RLU795165.las	Yes
14RLU795180.las	Yes
14RLU795195.las	Yes
14RLU795210.las	Yes
14RLU795225.las	Yes
14RLU795240.las	Yes
14RLU795255.las	Yes
14RLU795270.las	Yes
14RLU795285.las	Yes

DPH-8 Report on Point Families (Tiled Data) - continued

File	Point Families Present
14RLU795300.las	Yes
14RLU795315.las	Yes
14RLU795330.las	Yes
14RLU795345.las	Yes
14RLU795360.las	Yes
14RLU795375.las	Yes
14RLU795390.las	Yes
14RLU795405.las	Yes
14RLU795420.las	Yes
14RLU795435.las	Yes
14RLU795450.las	Yes
14RLU795465.las	Yes
14RLU795480.las	Yes
14RLU795495.las	Yes
14RLU795510.las	Yes
14RLU795525.las	Yes
14RLU795540.las	Yes
14RLU795555.las	Yes
14RLU795570.las	Yes
14RLU795585.las	Yes
14RLU795600.las	Yes
14RLU795615.las	Yes
14RLU795630.las	Yes
14RLU795645.las	Yes
14RLU810015.las	Yes
14RLU810030.las	Yes
14RLU810045.las	Yes
14RLU810060.las	Yes
14RLU810075.las	Yes
14RLU810090.las	Yes
14RLU810105.las	Yes
14RLU810120.las	Yes
14RLU810135.las	Yes
14RLU810150.las	Yes
14RLU810165.las	Yes
14RLU810180.las	Yes
14RLU810195.las	Yes
14RLU810210.las	Yes
14RLU810225.las	Yes
14RLU810240.las	Yes
14RLU810255.las	Yes
14RLU810270.las	Yes
14RLU810285.las	Yes
14RLU810300.las	Yes
14RLU810315.las	Yes
14RLU810330.las	Yes
14RLU810345.las	Yes
14RLU810360.las	Yes
14RLU810375.las	Yes

DPH-8 Report on Point Families (Tiled Data) - continued

File	Point Families Present
14RLU810390.las	Yes
14RLU810405.las	Yes
14RLU810420.las	Yes
14RLU810435.las	Yes
14RLU810450.las	Yes
14RLU810465.las	Yes
14RLU810480.las	Yes
14RLU810495.las	Yes
14RLU810510.las	Yes
14RLU810525.las	Yes
14RLU810540.las	Yes
14RLU810555.las	Yes
14RLU810570.las	Yes
14RLU810585.las	Yes
14RLU810600.las	Yes
14RLU810615.las	Yes
14RLU810630.las	Yes
14RLU810645.las	Yes
14RLU825015.las	Yes
14RLU825030.las	Yes
14RLU825045.las	Yes
14RLU825060.las	Yes
14RLU825075.las	Yes
14RLU825090.las	Yes
14RLU825105.las	Yes
14RLU825120.las	Yes
14RLU825135.las	Yes
14RLU825150.las	Yes
14RLU825165.las	Yes
14RLU825180.las	Yes
14RLU825195.las	Yes
14RLU825210.las	Yes
14RLU825225.las	Yes
14RLU825240.las	Yes
14RLU825255.las	Yes
14RLU825270.las	Yes
14RLU825285.las	Yes
14RLU825300.las	Yes
14RLU825315.las	Yes
14RLU825330.las	Yes
14RLU825345.las	Yes
14RLU825360.las	Yes
14RLU825375.las	Yes
14RLU825390.las	Yes
14RLU825405.las	Yes
14RLU825420.las	Yes
14RLU825435.las	Yes
14RLU825450.las	Yes
14RLU825465.las	Yes

DPH-8 Report on Point Families (Tiled Data) - continued

<u>File</u>	<u>Point Families Present</u>
14RLU825480.las	Yes
14RLU825495.las	Yes
14RLU825510.las	Yes
14RLU825525.las	Yes
14RLU825540.las	Yes
14RLU825555.las	Yes
14RLU825570.las	Yes
14RLU825585.las	Yes
14RLU825600.las	Yes
14RLU825615.las	Yes
14RLU825630.las	Yes
14RLU825645.las	Yes
14RLU840015.las	Yes
14RLU840030.las	Yes
14RLU840045.las	Yes
14RLU840060.las	Yes
14RLU840075.las	Yes
14RLU840090.las	Yes
14RLU840105.las	Yes
14RLU840120.las	Yes
14RLU840135.las	Yes
14RLU840150.las	Yes
14RLU840165.las	Yes
14RLU840180.las	Yes
14RLU840195.las	Yes
14RLU840210.las	Yes
14RLU840225.las	Yes
14RLU840240.las	Yes
14RLU840255.las	Yes
14RLU840270.las	Yes
14RLU840285.las	Yes
14RLU840300.las	Yes
14RLU840315.las	Yes
14RLU840330.las	Yes
14RLU840345.las	Yes
14RLU840360.las	Yes
14RLU840375.las	Yes
14RLU840390.las	Yes
14RLU840405.las	Yes
14RLU840420.las	Yes
14RLU840435.las	Yes
14RLU840450.las	Yes
14RLU840465.las	Yes
14RLU840480.las	Yes
14RLU840495.las	Yes
14RLU840510.las	Yes
14RLU840525.las	Yes
14RLU840540.las	Yes
14RLU840555.las	Yes

DPH-8 Report on Point Families (Tiled Data) - continued

File	Point Families Present
14RLU840570.las	Yes
14RLU840585.las	Yes
14RLU840600.las	Yes
14RLU840615.las	Yes
14RLU840630.las	Yes
14RLU840645.las	Yes
14RLU855015.las	Yes
14RLU855030.las	Yes
14RLU855045.las	Yes
14RLU855060.las	Yes
14RLU855075.las	Yes
14RLU855090.las	Yes
14RLU855105.las	Yes
14RLU855120.las	Yes
14RLU855135.las	Yes
14RLU855150.las	Yes
14RLU855165.las	Yes
14RLU855180.las	Yes
14RLU855195.las	Yes
14RLU855210.las	Yes
14RLU855225.las	Yes
14RLU855240.las	Yes
14RLU855255.las	Yes
14RLU855270.las	Yes
14RLU855285.las	Yes
14RLU855300.las	Yes
14RLU855315.las	Yes
14RLU855330.las	Yes
14RLU855345.las	Yes
14RLU855360.las	Yes
14RLU855375.las	Yes
14RLU855390.las	Yes
14RLU855405.las	Yes
14RLU855420.las	Yes
14RLU855435.las	Yes
14RLU855450.las	Yes
14RLU855465.las	Yes
14RLU855480.las	Yes
14RLU855495.las	Yes
14RLU855510.las	Yes
14RLU855525.las	Yes
14RLU855540.las	Yes
14RLU855555.las	Yes
14RLU855570.las	Yes
14RLU855585.las	Yes
14RLU855600.las	Yes
14RLU855615.las	Yes
14RLU855630.las	Yes
14RLU855645.las	Yes

DPH-8 Report on Point Families (Tiled Data) - continued

File	Point Families Present
14RLU870015.las	Yes
14RLU870030.las	Yes
14RLU870045.las	Yes
14RLU870060.las	Yes
14RLU870075.las	Yes
14RLU870090.las	Yes
14RLU870105.las	Yes
14RLU870120.las	Yes
14RLU870135.las	Yes
14RLU870150.las	Yes
14RLU870165.las	Yes
14RLU870180.las	Yes
14RLU870195.las	Yes
14RLU870210.las	Yes
14RLU870225.las	Yes
14RLU870240.las	Yes
14RLU870255.las	Yes
14RLU870270.las	Yes
14RLU870285.las	Yes
14RLU870300.las	Yes
14RLU870315.las	Yes
14RLU870330.las	Yes
14RLU870345.las	Yes
14RLU870360.las	Yes
14RLU870375.las	Yes
14RLU870390.las	Yes
14RLU870405.las	Yes
14RLU870420.las	Yes
14RLU870435.las	Yes
14RLU870450.las	Yes
14RLU870465.las	Yes
14RLU870480.las	Yes
14RLU870495.las	Yes
14RLU870510.las	Yes
14RLU870525.las	Yes
14RLU870540.las	Yes
14RLU870555.las	Yes
14RLU870570.las	Yes
14RLU870585.las	Yes
14RLU870600.las	Yes
14RLU870615.las	Yes
14RLU870630.las	Yes
14RLU870645.las	Yes
14RLU885015.las	Yes
14RLU885030.las	Yes
14RLU885045.las	Yes
14RLU885060.las	Yes
14RLU885075.las	Yes
14RLU885090.las	Yes

DPH-8 Report on Point Families (Tiled Data) - continued

File	Point Families Present
14RLU885105.las	Yes
14RLU885120.las	Yes
14RLU885135.las	Yes
14RLU885150.las	Yes
14RLU885165.las	Yes
14RLU885180.las	Yes
14RLU885195.las	Yes
14RLU885210.las	Yes
14RLU885225.las	Yes
14RLU885240.las	Yes
14RLU885255.las	Yes
14RLU885270.las	Yes
14RLU885285.las	Yes
14RLU885300.las	Yes
14RLU885315.las	Yes
14RLU885330.las	Yes
14RLU885345.las	Yes
14RLU885360.las	Yes
14RLU885375.las	Yes
14RLU885390.las	Yes
14RLU885405.las	Yes
14RLU885420.las	Yes
14RLU885435.las	Yes
14RLU885450.las	Yes
14RLU885465.las	Yes
14RLU885480.las	Yes
14RLU885495.las	Yes
14RLU885510.las	Yes
14RLU885525.las	Yes
14RLU885540.las	Yes
14RLU885555.las	Yes
14RLU885570.las	Yes
14RLU885585.las	Yes
14RLU885600.las	Yes
14RLU885615.las	Yes
14RLU885630.las	Yes
14RLU885645.las	Yes
14RLU900015.las	Yes
14RLU900030.las	Yes
14RLU900045.las	Yes
14RLU900060.las	Yes
14RLU900075.las	Yes
14RLU900090.las	Yes
14RLU900105.las	Yes
14RLU900120.las	Yes
14RLU900135.las	Yes
14RLU900150.las	Yes
14RLU900165.las	Yes
14RLU900180.las	Yes

DPH-8 Report on Point Families (Tiled Data) - continued

File	Point Families Present
14RLU900195.las	Yes
14RLU900210.las	Yes
14RLU900225.las	Yes
14RLU900240.las	Yes
14RLU900255.las	Yes
14RLU900270.las	Yes
14RLU900285.las	Yes
14RLU900300.las	Yes
14RLU900315.las	Yes
14RLU900330.las	Yes
14RLU900345.las	Yes
14RLU900360.las	Yes
14RLU900375.las	Yes
14RLU900390.las	Yes
14RLU900405.las	Yes
14RLU900420.las	Yes
14RLU900435.las	Yes
14RLU900450.las	Yes
14RLU900465.las	Yes
14RLU900480.las	Yes
14RLU900495.las	Yes
14RLU900510.las	Yes
14RLU900525.las	Yes
14RLU900540.las	Yes
14RLU900555.las	Yes
14RLU900570.las	Yes
14RLU900585.las	Yes
14RLU900600.las	Yes
14RLU900615.las	Yes
14RLU900630.las	Yes
14RLU900645.las	Yes
14RLU915015.las	Yes
14RLU915030.las	Yes
14RLU915045.las	Yes
14RLU915060.las	Yes
14RLU915075.las	Yes
14RLU915090.las	Yes
14RLU915105.las	Yes
14RLU915120.las	Yes
14RLU915135.las	Yes
14RLU915150.las	Yes
14RLU915165.las	Yes
14RLU915180.las	Yes
14RLU915195.las	Yes
14RLU915210.las	Yes
14RLU915225.las	Yes
14RLU915240.las	Yes
14RLU915255.las	Yes
14RLU915270.las	Yes

DPH-8 Report on Point Families (Tiled Data) - continued

File	Point Families Present
14RLU915285.las	Yes
14RLU915300.las	Yes
14RLU915315.las	Yes
14RLU915330.las	Yes
14RLU915345.las	Yes
14RLU915360.las	Yes
14RLU915375.las	Yes
14RLU915390.las	Yes
14RLU915405.las	Yes
14RLU915420.las	Yes
14RLU915435.las	Yes
14RLU915450.las	Yes
14RLU915465.las	Yes
14RLU915480.las	Yes
14RLU915495.las	Yes
14RLU915510.las	Yes
14RLU915525.las	Yes
14RLU915540.las	Yes
14RLU915555.las	Yes
14RLU915570.las	Yes
14RLU915585.las	Yes
14RLU915600.las	Yes
14RLU915615.las	Yes
14RLU915630.las	Yes
14RLU915645.las	Yes
14RLU930015.las	Yes
14RLU930030.las	Yes
14RLU930045.las	Yes
14RLU930060.las	Yes
14RLU930075.las	Yes
14RLU930090.las	Yes
14RLU930105.las	Yes
14RLU930120.las	Yes
14RLU930135.las	Yes
14RLU930150.las	Yes
14RLU930165.las	Yes
14RLU930180.las	Yes
14RLU930195.las	Yes
14RLU930210.las	Yes
14RLU930225.las	Yes
14RLU930240.las	Yes
14RLU930255.las	Yes
14RLU930270.las	Yes
14RLU930285.las	Yes
14RLU930300.las	Yes
14RLU930315.las	Yes
14RLU930330.las	Yes
14RLU930345.las	Yes
14RLU930360.las	Yes

DPH-8 Report on Point Families (Tiled Data) - continued

<u>File</u>	<u>Point Families Present</u>
14RLU930375.las	Yes
14RLU930390.las	Yes
14RLU930405.las	Yes
14RLU930420.las	Yes
14RLU930435.las	Yes
14RLU930450.las	Yes
14RLU930465.las	Yes
14RLU930480.las	Yes
14RLU930495.las	Yes
14RLU930510.las	Yes
14RLU930525.las	Yes
14RLU930540.las	Yes
14RLU930555.las	Yes
14RLU930570.las	Yes
14RLU930585.las	Yes
14RLU930600.las	Yes
14RLU930615.las	Yes
14RLU930630.las	Yes
14RLU930645.las	Yes
14RLU945015.las	Yes
14RLU945030.las	Yes
14RLU945045.las	Yes
14RLU945060.las	Yes
14RLU945075.las	Yes
14RLU945090.las	Yes
14RLU945105.las	Yes
14RLU945120.las	Yes
14RLU945135.las	Yes
14RLU945150.las	Yes
14RLU945165.las	Yes
14RLU945180.las	Yes
14RLU945195.las	Yes
14RLU945210.las	Yes
14RLU945225.las	Yes
14RLU945240.las	Yes
14RLU945255.las	Yes
14RLU945270.las	Yes
14RLU945285.las	Yes
14RLU945300.las	Yes
14RLU945315.las	Yes
14RLU945330.las	Yes
14RLU945345.las	Yes
14RLU945360.las	Yes
14RLU945375.las	Yes
14RLU945390.las	Yes
14RLU945405.las	Yes
14RLU945420.las	Yes
14RLU945435.las	Yes
14RLU945450.las	Yes

DPH-8 Report on Point Families (Tiled Data) - continued

File	Point Families Present
14RLU945465.las	Yes
14RLU945480.las	Yes
14RLU945495.las	Yes
14RLU945510.las	Yes
14RLU945525.las	Yes
14RLU945540.las	Yes
14RLU945555.las	Yes
14RLU945570.las	Yes
14RLU945585.las	Yes
14RLU945600.las	Yes
14RLU945615.las	Yes
14RLU945630.las	Yes
14RLU945645.las	Yes
14RLU960015.las	Yes
14RLU960030.las	Yes
14RLU960045.las	Yes
14RLU960060.las	Yes
14RLU960075.las	Yes
14RLU960090.las	Yes
14RLU960105.las	Yes
14RLU960120.las	Yes
14RLU960135.las	Yes
14RLU960150.las	Yes
14RLU960165.las	Yes
14RLU960180.las	Yes
14RLU960195.las	Yes
14RLU960210.las	Yes
14RLU960225.las	Yes
14RLU960240.las	Yes
14RLU960255.las	Yes
14RLU960270.las	Yes
14RLU960285.las	Yes
14RLU960300.las	Yes
14RLU960315.las	Yes
14RLU960330.las	Yes
14RLU960345.las	Yes
14RLU960360.las	Yes
14RLU960375.las	Yes
14RLU960390.las	Yes
14RLU960405.las	Yes
14RLU960420.las	Yes
14RLU960435.las	Yes
14RLU960450.las	Yes
14RLU960465.las	Yes
14RLU960480.las	Yes
14RLU960495.las	Yes
14RLU960510.las	Yes
14RLU960525.las	Yes
14RLU960540.las	Yes

DPH-8 Report on Point Families (Tiled Data) - continued

File	Point Families Present
14RLU960555.las	Yes
14RLU960570.las	Yes
14RLU960585.las	Yes
14RLU960600.las	Yes
14RLU960615.las	Yes
14RLU960630.las	Yes
14RLU960645.las	Yes
14RLU975015.las	Yes
14RLU975030.las	Yes
14RLU975045.las	Yes
14RLU975060.las	Yes
14RLU975075.las	Yes
14RLU975090.las	Yes
14RLU975105.las	Yes
14RLU975120.las	Yes
14RLU975135.las	Yes
14RLU975150.las	Yes
14RLU975165.las	Yes
14RLU975180.las	Yes
14RLU975195.las	Yes
14RLU975210.las	Yes
14RLU975225.las	Yes
14RLU975240.las	Yes
14RLU975255.las	Yes
14RLU975270.las	Yes
14RLU975285.las	Yes
14RLU975300.las	Yes
14RLU975315.las	Yes
14RLU975330.las	Yes
14RLU975345.las	Yes
14RLU975360.las	Yes
14RLU975375.las	Yes
14RLU975390.las	Yes
14RLU975405.las	Yes
14RLU975420.las	Yes
14RLU975435.las	Yes
14RLU975450.las	Yes
14RLU975465.las	Yes
14RLU975480.las	Yes
14RLU975495.las	Yes
14RLU975510.las	Yes
14RLU975525.las	Yes
14RLU975540.las	Yes
14RLU975555.las	Yes
14RLU975570.las	Yes
14RLU975585.las	Yes
14RLU975600.las	Yes
14RLU975615.las	Yes
14RLU975630.las	Yes

DPH-8 Report on Point Families (Tiled Data) - continued

<u>File</u>	<u>Point Families Present</u>
14RLU975645.las	Yes
14RLU990015.las	Yes
14RLU990030.las	Yes
14RLU990045.las	Yes
14RLU990060.las	Yes
14RLU990075.las	Yes
14RLU990090.las	Yes
14RLU990105.las	Yes
14RLU990120.las	Yes
14RLU990135.las	Yes
14RLU990150.las	Yes
14RLU990165.las	Yes
14RLU990180.las	Yes
14RLU990195.las	Yes
14RLU990210.las	Yes
14RLU990225.las	Yes
14RLU990240.las	Yes
14RLU990255.las	Yes
14RLU990270.las	Yes
14RLU990285.las	Yes
14RLU990300.las	Yes
14RLU990315.las	Yes
14RLU990330.las	Yes
14RLU990345.las	Yes
14RLU990360.las	Yes
14RLU990375.las	Yes
14RLU990390.las	Yes
14RLU990405.las	Yes
14RLU990420.las	Yes
14RLU990435.las	Yes
14RLU990450.las	Yes
14RLU990465.las	Yes
14RLU990480.las	Yes
14RLU990495.las	Yes
14RLU990510.las	Yes
14RLU990525.las	Yes
14RLU990540.las	Yes
14RLU990555.las	Yes
14RLU990570.las	Yes
14RLU990585.las	Yes
14RLU990600.las	Yes
14RLU990615.las	Yes
14RLU990630.las	Yes
14RLU990645.las	Yes
14RMU005015.las	Yes
14RMU005030.las	Yes
14RMU005045.las	Yes
14RMU005060.las	Yes
14RMU005075.las	Yes

DPH-8 Report on Point Families (Tiled Data) - continued

File	Point Families Present
14RMU005090.las	Yes
14RMU005105.las	Yes
14RMU005120.las	Yes
14RMU005135.las	Yes
14RMU005150.las	Yes
14RMU005165.las	Yes
14RMU005180.las	Yes
14RMU005195.las	Yes
14RMU005210.las	Yes
14RMU005225.las	Yes
14RMU005240.las	Yes
14RMU005255.las	Yes
14RMU005270.las	Yes
14RMU005285.las	Yes
14RMU005300.las	Yes
14RMU005315.las	Yes
14RMU005330.las	Yes
14RMU005345.las	Yes
14RMU005360.las	Yes
14RMU005375.las	Yes
14RMU005390.las	Yes
14RMU005405.las	Yes
14RMU005420.las	Yes
14RMU005435.las	Yes
14RMU005450.las	Yes
14RMU005465.las	Yes
14RMU005480.las	Yes
14RMU005495.las	Yes
14RMU005510.las	Yes
14RMU005525.las	Yes
14RMU005540.las	Yes
14RMU005555.las	Yes
14RMU005570.las	Yes
14RMU005585.las	Yes
14RMU005600.las	Yes
14RMU005615.las	Yes
14RMU005630.las	Yes
14RMU005645.las	Yes
14RMU020015.las	Yes
14RMU020030.las	Yes
14RMU020045.las	Yes
14RMU020060.las	Yes
14RMU020075.las	Yes
14RMU020090.las	Yes
14RMU020105.las	Yes
14RMU020120.las	Yes
14RMU020135.las	Yes
14RMU020150.las	Yes
14RMU020165.las	Yes

DPH-8 Report on Point Families (Tiled Data) - continued

File	Point Families Present
14RMU020180.las	Yes
14RMU020195.las	Yes
14RMU020210.las	Yes
14RMU020225.las	Yes
14RMU020240.las	Yes
14RMU020255.las	Yes
14RMU020270.las	Yes
14RMU020285.las	Yes
14RMU020300.las	Yes
14RMU020315.las	Yes
14RMU020330.las	Yes
14RMU020345.las	Yes
14RMU020360.las	Yes
14RMU020375.las	Yes
14RMU020390.las	Yes
14RMU020405.las	Yes
14RMU020420.las	Yes
14RMU020435.las	Yes
14RMU020450.las	Yes
14RMU020465.las	Yes
14RMU020480.las	Yes
14RMU020495.las	Yes
14RMU020510.las	Yes
14RMU020525.las	Yes
14RMU020540.las	Yes
14RMU020555.las	Yes
14RMU020570.las	Yes
14RMU020585.las	Yes
14RMU020600.las	Yes
14RMU020615.las	Yes
14RMU020630.las	Yes
14RMU020645.las	Yes
14RMU035015.las	Yes
14RMU035030.las	Yes
14RMU035045.las	Yes
14RMU035060.las	Yes
14RMU035075.las	Yes
14RMU035090.las	Yes
14RMU035105.las	Yes
14RMU035120.las	Yes
14RMU035135.las	Yes
14RMU035150.las	Yes
14RMU035165.las	Yes
14RMU035180.las	Yes
14RMU035195.las	Yes
14RMU035210.las	Yes
14RMU035225.las	Yes
14RMU035240.las	Yes
14RMU035255.las	Yes

DPH-8 Report on Point Families (Tiled Data) - continued

<u>File</u>	<u>Point Families Present</u>
14RMU035270.las	Yes
14RMU035285.las	Yes
14RMU035300.las	Yes
14RMU035315.las	Yes
14RMU035330.las	Yes
14RMU035345.las	Yes
14RMU035360.las	Yes
14RMU035375.las	Yes
14RMU035390.las	Yes
14RMU035405.las	Yes
14RMU035420.las	Yes
14RMU035435.las	Yes
14RMU035450.las	Yes
14RMU035465.las	Yes
14RMU035480.las	Yes
14RMU035495.las	Yes
14RMU035510.las	Yes
14RMU035525.las	Yes
14RMU035540.las	Yes
14RMU035555.las	Yes
14RMU035570.las	Yes
14RMU035585.las	Yes
14RMU035600.las	Yes
14RMU035615.las	Yes
14RMU035630.las	Yes
14RMU035645.las	Yes
14RMU050015.las	Yes
14RMU050030.las	Yes
14RMU050045.las	Yes
14RMU050060.las	Yes
14RMU050075.las	Yes
14RMU050090.las	Yes
14RMU050105.las	Yes
14RMU050120.las	Yes
14RMU050135.las	Yes
14RMU050150.las	Yes
14RMU050165.las	Yes
14RMU050180.las	Yes
14RMU050195.las	Yes
14RMU050210.las	Yes
14RMU050225.las	Yes
14RMU050240.las	Yes
14RMU050255.las	Yes
14RMU050270.las	Yes
14RMU050285.las	Yes
14RMU050300.las	Yes
14RMU050315.las	Yes
14RMU050330.las	Yes
14RMU050345.las	Yes

DPH-8 Report on Point Families (Tiled Data) - continued

<u>File</u>	<u>Point Families Present</u>
14RMU050360.las	Yes
14RMU050375.las	Yes
14RMU050390.las	Yes
14RMU050405.las	Yes
14RMU050420.las	Yes
14RMU050435.las	Yes
14RMU050450.las	Yes
14RMU050465.las	Yes
14RMU050480.las	Yes
14RMU050495.las	Yes
14RMU050510.las	Yes
14RMU050525.las	Yes
14RMU050540.las	Yes
14RMU050555.las	Yes
14RMU050570.las	Yes
14RMU050585.las	Yes
14RMU050600.las	Yes
14RMU050615.las	Yes
14RMU050630.las	Yes
14RMU050645.las	Yes
14RMU065015.las	Yes
14RMU065030.las	Yes
14RMU065045.las	Yes
14RMU065060.las	Yes
14RMU065075.las	Yes
14RMU065090.las	Yes
14RMU065105.las	Yes
14RMU065120.las	Yes
14RMU065135.las	Yes
14RMU065150.las	Yes
14RMU065165.las	Yes
14RMU065180.las	Yes
14RMU065195.las	Yes
14RMU065210.las	Yes
14RMU065225.las	Yes
14RMU065240.las	Yes
14RMU065255.las	Yes
14RMU065270.las	Yes
14RMU065285.las	Yes
14RMU065300.las	Yes
14RMU065315.las	Yes
14RMU065330.las	Yes
14RMU065345.las	Yes
14RMU065360.las	Yes
14RMU065375.las	Yes
14RMU065390.las	Yes
14RMU065405.las	Yes
14RMU065420.las	Yes
14RMU065435.las	Yes

DPH-8 Report on Point Families (Tiled Data) - continued

<u>File</u>	<u>Point Families Present</u>
14RMU065450.las	Yes
14RMU065465.las	Yes
14RMU065480.las	Yes
14RMU065495.las	Yes
14RMU065510.las	Yes
14RMU065525.las	Yes
14RMU065540.las	Yes
14RMU065555.las	Yes
14RMU065570.las	Yes
14RMU065585.las	Yes
14RMU065600.las	Yes
14RMU065615.las	Yes
14RMU065630.las	Yes
14RMU065645.las	Yes
14RMU080015.las	Yes
14RMU080030.las	Yes
14RMU080045.las	Yes
14RMU080060.las	Yes
14RMU080075.las	Yes
14RMU080090.las	Yes
14RMU080105.las	Yes
14RMU080120.las	Yes
14RMU080135.las	Yes
14RMU080150.las	Yes
14RMU080165.las	Yes
14RMU080180.las	Yes
14RMU080195.las	Yes
14RMU080210.las	Yes
14RMU080225.las	Yes
14RMU080240.las	Yes
14RMU080255.las	Yes
14RMU080270.las	Yes
14RMU080285.las	Yes
14RMU080300.las	Yes
14RMU080315.las	Yes
14RMU080330.las	Yes
14RMU080345.las	Yes
14RMU080360.las	Yes
14RMU080375.las	Yes
14RMU080390.las	Yes
14RMU080405.las	Yes
14RMU080420.las	Yes
14RMU080435.las	Yes
14RMU080450.las	Yes
14RMU080465.las	Yes
14RMU080480.las	Yes
14RMU080495.las	Yes
14RMU080510.las	Yes
14RMU080525.las	Yes

DPH-8 Report on Point Families (Tiled Data) - continued

File	Point Families Present
14RMU080540.las	Yes
14RMU080555.las	Yes
14RMU080570.las	Yes
14RMU080585.las	Yes
14RMU080600.las	Yes
14RMU080615.las	Yes
14RMU080630.las	Yes
14RMU080645.las	Yes
14RMU095015.las	Yes
14RMU095030.las	Yes
14RMU095045.las	Yes
14RMU095060.las	Yes
14RMU095075.las	Yes
14RMU095090.las	Yes
14RMU095105.las	Yes
14RMU095120.las	Yes
14RMU095135.las	Yes
14RMU095150.las	Yes
14RMU095165.las	Yes
14RMU095180.las	Yes
14RMU095195.las	Yes
14RMU095210.las	Yes
14RMU095225.las	Yes
14RMU095240.las	Yes
14RMU095255.las	Yes
14RMU095270.las	Yes
14RMU095285.las	Yes
14RMU095300.las	Yes
14RMU095315.las	Yes
14RMU095330.las	Yes
14RMU095345.las	Yes
14RMU095360.las	Yes
14RMU095375.las	Yes
14RMU095390.las	Yes
14RMU095405.las	Yes
14RMU095420.las	Yes
14RMU095435.las	Yes
14RMU095450.las	Yes
14RMU095465.las	Yes
14RMU095480.las	Yes
14RMU095495.las	Yes
14RMU095510.las	Yes
14RMU095525.las	Yes
14RMU095540.las	Yes
14RMU095555.las	Yes
14RMU095570.las	Yes
14RMU095585.las	Yes
14RMU095600.las	Yes
14RMU095615.las	Yes

DPH-8 Report on Point Families (Tiled Data) - continued

<u>File</u>	<u>Point Families Present</u>
14RMU095630.las	Yes
14RMU095645.las	Yes
14RMU110015.las	Yes
14RMU110030.las	Yes
14RMU110045.las	Yes
14RMU110060.las	Yes
14RMU110075.las	Yes
14RMU110090.las	Yes
14RMU110105.las	Yes
14RMU110120.las	Yes
14RMU110135.las	Yes
14RMU110150.las	Yes
14RMU110165.las	Yes
14RMU110180.las	Yes
14RMU110195.las	Yes
14RMU110210.las	Yes
14RMU110225.las	Yes
14RMU110240.las	Yes
14RMU110255.las	Yes
14RMU110270.las	Yes
14RMU110285.las	Yes
14RMU110300.las	Yes
14RMU110315.las	Yes
14RMU110330.las	Yes
14RMU110345.las	Yes
14RMU110360.las	Yes
14RMU110375.las	Yes
14RMU110390.las	Yes
14RMU110405.las	Yes
14RMU110420.las	Yes
14RMU110435.las	Yes
14RMU110450.las	Yes
14RMU110465.las	Yes
14RMU110480.las	Yes
14RMU110495.las	Yes
14RMU110510.las	Yes
14RMU110525.las	Yes
14RMU110540.las	Yes
14RMU110555.las	Yes
14RMU110570.las	Yes
14RMU110585.las	Yes
14RMU110600.las	Yes
14RMU110615.las	Yes
14RMU110630.las	Yes
14RMU110645.las	Yes
14RMU125015.las	Yes
14RMU125030.las	Yes
14RMU125045.las	Yes
14RMU125060.las	Yes

DPH-8 Report on Point Families (Tiled Data) - continued

File	Point Families Present
14RMU125075.las	Yes
14RMU125090.las	Yes
14RMU125105.las	Yes
14RMU125120.las	Yes
14RMU125135.las	Yes
14RMU125150.las	Yes
14RMU125165.las	Yes
14RMU125180.las	Yes
14RMU125195.las	Yes
14RMU125210.las	Yes
14RMU125225.las	Yes
14RMU125240.las	Yes
14RMU125255.las	Yes
14RMU125270.las	Yes
14RMU125285.las	Yes
14RMU125300.las	Yes
14RMU125315.las	Yes
14RMU125330.las	Yes
14RMU125345.las	Yes
14RMU125360.las	Yes
14RMU125375.las	Yes
14RMU125390.las	Yes
14RMU125405.las	Yes
14RMU125420.las	Yes
14RMU125435.las	Yes
14RMU125450.las	Yes
14RMU125465.las	Yes
14RMU125480.las	Yes
14RMU125495.las	Yes
14RMU125510.las	Yes
14RMU125525.las	Yes
14RMU125540.las	Yes
14RMU125555.las	Yes
14RMU125570.las	Yes
14RMU125585.las	Yes
14RMU125600.las	Yes
14RMU125615.las	Yes
14RMU125630.las	Yes
14RMU125645.las	Yes
14RMU140015.las	Yes
14RMU140030.las	Yes
14RMU140045.las	Yes
14RMU140060.las	Yes
14RMU140075.las	Yes
14RMU140090.las	Yes
14RMU140105.las	Yes
14RMU140120.las	Yes
14RMU140135.las	Yes
14RMU140150.las	Yes

DPH-8 Report on Point Families (Tiled Data) - continued

File	Point Families Present
14RMU140165.las	Yes
14RMU140180.las	Yes
14RMU140195.las	Yes
14RMU140210.las	Yes
14RMU140225.las	Yes
14RMU140240.las	Yes
14RMU140255.las	Yes
14RMU140270.las	Yes
14RMU140285.las	Yes
14RMU140300.las	Yes
14RMU140315.las	Yes
14RMU140330.las	Yes
14RMU140345.las	Yes
14RMU140360.las	Yes
14RMU140375.las	Yes
14RMU140390.las	Yes
14RMU140405.las	Yes
14RMU140420.las	Yes
14RMU140435.las	Yes
14RMU140450.las	Yes
14RMU140465.las	Yes
14RMU140480.las	Yes
14RMU140495.las	Yes
14RMU140510.las	Yes
14RMU140525.las	Yes
14RMU140540.las	Yes
14RMU140555.las	Yes
14RMU140570.las	Yes
14RMU140585.las	Yes
14RMU140600.las	Yes
14RMU140615.las	Yes
14RMU140630.las	Yes
14RMU140645.las	Yes
14RMU155015.las	Yes
14RMU155030.las	Yes
14RMU155045.las	Yes
14RMU155060.las	Yes
14RMU155075.las	Yes
14RMU155090.las	Yes
14RMU155105.las	Yes
14RMU155120.las	Yes
14RMU155135.las	Yes
14RMU155150.las	Yes
14RMU155165.las	Yes
14RMU155180.las	Yes
14RMU155195.las	Yes
14RMU155210.las	Yes
14RMU155225.las	Yes
14RMU155240.las	Yes

DPH-8 Report on Point Families (Tiled Data) - continued

<u>File</u>	<u>Point Families Present</u>
14RMU155255.las	Yes
14RMU155270.las	Yes
14RMU155285.las	Yes
14RMU155300.las	Yes
14RMU155315.las	Yes
14RMU155330.las	Yes
14RMU155345.las	Yes
14RMU155360.las	Yes
14RMU155375.las	Yes
14RMU155390.las	Yes
14RMU155405.las	Yes
14RMU155420.las	Yes
14RMU155435.las	Yes
14RMU155450.las	Yes
14RMU155465.las	Yes
14RMU155480.las	Yes
14RMU155495.las	Yes
14RMU155510.las	Yes
14RMU155525.las	Yes
14RMU155540.las	Yes
14RMU155555.las	Yes
14RMU155570.las	Yes
14RMU155585.las	Yes
14RMU155600.las	Yes
14RMU155615.las	Yes
14RMU155630.las	Yes
14RMU155645.las	Yes
14RMU170015.las	Yes
14RMU170030.las	Yes
14RMU170045.las	Yes
14RMU170060.las	Yes
14RMU170075.las	Yes
14RMU170090.las	Yes
14RMU170105.las	Yes
14RMU170120.las	Yes
14RMU170135.las	Yes
14RMU170150.las	Yes
14RMU170165.las	Yes
14RMU170180.las	Yes
14RMU170195.las	Yes
14RMU170210.las	Yes
14RMU170225.las	Yes
14RMU170240.las	Yes
14RMU170255.las	Yes
14RMU170270.las	Yes
14RMU170285.las	Yes
14RMU170300.las	Yes
14RMU170315.las	Yes
14RMU170330.las	Yes

DPH-8 Report on Point Families (Tiled Data) - continued

File	Point Families Present
14RMU170345.las	Yes
14RMU170360.las	Yes
14RMU170375.las	Yes
14RMU170390.las	Yes
14RMU170405.las	Yes
14RMU170420.las	Yes
14RMU170435.las	Yes
14RMU170450.las	Yes
14RMU170465.las	Yes
14RMU170480.las	Yes
14RMU170495.las	Yes
14RMU170510.las	Yes
14RMU170525.las	Yes
14RMU170540.las	Yes
14RMU170555.las	Yes
14RMU170570.las	Yes
14RMU170585.las	Yes
14RMU170600.las	Yes
14RMU170615.las	Yes
14RMU170630.las	Yes
14RMU170645.las	Yes
14RMU185015.las	Yes
14RMU185030.las	Yes
14RMU185045.las	Yes
14RMU185060.las	Yes
14RMU185075.las	Yes
14RMU185090.las	Yes
14RMU185105.las	Yes
14RMU185120.las	Yes
14RMU185135.las	Yes
14RMU185150.las	Yes
14RMU185165.las	Yes
14RMU185180.las	Yes
14RMU185195.las	Yes
14RMU185210.las	Yes
14RMU185225.las	Yes
14RMU185240.las	Yes
14RMU185255.las	Yes
14RMU185270.las	Yes
14RMU185285.las	Yes
14RMU185300.las	Yes
14RMU185315.las	Yes
14RMU185330.las	Yes
14RMU185345.las	Yes
14RMU185360.las	Yes
14RMU185375.las	Yes
14RMU185390.las	Yes
14RMU185405.las	Yes
14RMU185420.las	Yes

DPH-8 Report on Point Families (Tiled Data) - continued

<u>File</u>	<u>Point Families Present</u>
14RMU185435.las	Yes
14RMU185450.las	Yes
14RMU185465.las	Yes
14RMU185480.las	Yes
14RMU185495.las	Yes
14RMU185510.las	Yes
14RMU185525.las	Yes
14RMU185540.las	Yes
14RMU185555.las	Yes
14RMU185570.las	Yes
14RMU185585.las	Yes
14RMU185600.las	Yes
14RMU185615.las	Yes
14RMU185630.las	Yes
14RMU185645.las	Yes
14RMU200015.las	Yes
14RMU200030.las	Yes
14RMU200045.las	Yes
14RMU200060.las	Yes
14RMU200075.las	Yes
14RMU200090.las	Yes
14RMU200105.las	Yes
14RMU200120.las	Yes
14RMU200135.las	Yes
14RMU200150.las	Yes
14RMU200165.las	Yes
14RMU200180.las	Yes
14RMU200195.las	Yes
14RMU200210.las	Yes
14RMU200225.las	Yes
14RMU200240.las	Yes
14RMU200255.las	Yes
14RMU200270.las	Yes
14RMU200285.las	Yes
14RMU200300.las	Yes
14RMU200315.las	Yes
14RMU200330.las	Yes
14RMU200345.las	Yes
14RMU200360.las	Yes
14RMU200375.las	Yes
14RMU200390.las	Yes
14RMU200405.las	Yes
14RMU200420.las	Yes
14RMU200435.las	Yes
14RMU200450.las	Yes
14RMU200465.las	Yes
14RMU200480.las	Yes
14RMU200495.las	Yes
14RMU200510.las	Yes

DPH-8 Report on Point Families (Tiled Data) - continued

File	Point Families Present
14RMU200525.las	Yes
14RMU200540.las	Yes
14RMU200555.las	Yes
14RMU200570.las	Yes
14RMU200585.las	Yes
14RMU200600.las	Yes
14RMU200615.las	Yes
14RMU200630.las	Yes
14RMU200645.las	Yes
14RMU215015.las	Yes
14RMU215030.las	Yes
14RMU215045.las	Yes
14RMU215060.las	Yes
14RMU215075.las	Yes
14RMU215090.las	Yes
14RMU215105.las	Yes
14RMU215120.las	Yes
14RMU215135.las	Yes
14RMU215150.las	Yes
14RMU215165.las	Yes
14RMU215180.las	Yes
14RMU215195.las	Yes
14RMU215210.las	Yes
14RMU215225.las	Yes
14RMU215240.las	Yes
14RMU215255.las	Yes
14RMU215270.las	Yes
14RMU215285.las	Yes
14RMU215300.las	Yes
14RMU215315.las	Yes
14RMU215330.las	Yes
14RMU215345.las	Yes
14RMU215360.las	Yes
14RMU215375.las	Yes
14RMU215390.las	Yes
14RMU215405.las	Yes
14RMU215420.las	Yes
14RMU215435.las	Yes
14RMU215450.las	Yes
14RMU215465.las	Yes
14RMU215480.las	Yes
14RMU215495.las	Yes
14RMU215510.las	Yes
14RMU215525.las	Yes
14RMU215540.las	Yes
14RMU215555.las	Yes
14RMU215570.las	Yes
14RMU215585.las	Yes
14RMU215600.las	Yes

DPH-8 Report on Point Families (Tiled Data) - continued

<u>File</u>	<u>Point Families Present</u>
14RMU215615.las	Yes
14RMU215630.las	Yes
14RMU215645.las	Yes
14RMU230015.las	Yes
14RMU230030.las	Yes
14RMU230045.las	Yes
14RMU230060.las	Yes
14RMU230075.las	Yes
14RMU230090.las	Yes
14RMU230105.las	Yes
14RMU230120.las	Yes
14RMU230135.las	Yes
14RMU230150.las	Yes
14RMU230165.las	Yes
14RMU230180.las	Yes
14RMU230195.las	Yes
14RMU230210.las	Yes
14RMU230225.las	Yes
14RMU230240.las	Yes
14RMU230255.las	Yes
14RMU230270.las	Yes
14RMU230285.las	Yes
14RMU230300.las	Yes
14RMU230315.las	Yes
14RMU230330.las	Yes
14RMU230345.las	Yes
14RMU230360.las	Yes
14RMU230375.las	Yes
14RMU230390.las	Yes
14RMU230405.las	Yes
14RMU230420.las	Yes
14RMU230435.las	Yes
14RMU230450.las	Yes
14RMU230465.las	Yes
14RMU230480.las	Yes
14RMU230495.las	Yes
14RMU230510.las	Yes
14RMU230525.las	Yes
14RMU230540.las	Yes
14RMU230555.las	Yes
14RMU230570.las	Yes
14RMU230585.las	Yes
14RMU230600.las	Yes
14RMU230615.las	Yes
14RMU230630.las	Yes
14RMU230645.las	Yes
14RMU245015.las	Yes
14RMU245030.las	Yes
14RMU245045.las	Yes

DPH-8 Report on Point Families (Tiled Data) - continued

<u>File</u>	<u>Point Families Present</u>
14RMU245060.las	Yes
14RMU245075.las	Yes
14RMU245090.las	Yes
14RMU245105.las	Yes
14RMU245120.las	Yes
14RMU245135.las	Yes
14RMU245150.las	Yes
14RMU245165.las	Yes
14RMU245180.las	Yes
14RMU245195.las	Yes
14RMU245210.las	Yes
14RMU245225.las	Yes
14RMU245240.las	Yes
14RMU245255.las	Yes
14RMU245270.las	Yes
14RMU245285.las	Yes
14RMU245300.las	Yes
14RMU245315.las	Yes
14RMU245330.las	Yes
14RMU245345.las	Yes
14RMU245360.las	Yes
14RMU245375.las	Yes
14RMU245390.las	Yes
14RMU245405.las	Yes
14RMU245420.las	Yes
14RMU245435.las	Yes
14RMU245450.las	Yes
14RMU245465.las	Yes
14RMU245480.las	Yes
14RMU245495.las	Yes
14RMU245510.las	Yes
14RMU245525.las	Yes
14RMU245540.las	Yes
14RMU245555.las	Yes
14RMU245570.las	Yes
14RMU245585.las	Yes
14RMU245600.las	Yes
14RMU245615.las	Yes
14RMU245630.las	Yes
14RMU245645.las	Yes
14RMU260015.las	Yes
14RMU260030.las	Yes
14RMU260045.las	Yes
14RMU260060.las	Yes
14RMU260075.las	Yes
14RMU260090.las	Yes
14RMU260105.las	Yes
14RMU260120.las	Yes
14RMU260135.las	Yes

DPH-8 Report on Point Families (Tiled Data) - continued

<u>File</u>	<u>Point Families Present</u>
14RMU260150.las	Yes
14RMU260165.las	Yes
14RMU260180.las	Yes
14RMU260195.las	Yes
14RMU260210.las	Yes
14RMU260225.las	Yes
14RMU260240.las	Yes
14RMU260255.las	Yes
14RMU260270.las	Yes
14RMU260285.las	Yes
14RMU260300.las	Yes
14RMU260315.las	Yes
14RMU260330.las	Yes
14RMU260345.las	Yes
14RMU260360.las	Yes
14RMU260375.las	Yes
14RMU260390.las	Yes
14RMU260405.las	Yes
14RMU260420.las	Yes
14RMU260435.las	Yes
14RMU260450.las	Yes
14RMU260465.las	Yes
14RMU260480.las	Yes
14RMU260495.las	Yes
14RMU260510.las	Yes
14RMU260525.las	Yes
14RMU260540.las	Yes
14RMU260555.las	Yes
14RMU260570.las	Yes
14RMU260585.las	Yes
14RMU260600.las	Yes
14RMU260615.las	Yes
14RMU260630.las	Yes
14RMU260645.las	Yes
14RMU275015.las	Yes
14RMU275030.las	Yes
14RMU275045.las	Yes
14RMU275060.las	Yes
14RMU275075.las	Yes
14RMU275090.las	Yes
14RMU275105.las	Yes
14RMU275120.las	Yes
14RMU275135.las	Yes
14RMU275150.las	Yes
14RMU275165.las	Yes
14RMU275180.las	Yes
14RMU275195.las	Yes
14RMU275210.las	Yes
14RMU275225.las	Yes

DPH-8 Report on Point Families (Tiled Data) - continued

File	Point Families Present
14RMU275240.las	Yes
14RMU275255.las	Yes
14RMU275270.las	Yes
14RMU275285.las	Yes
14RMU275300.las	Yes
14RMU275315.las	Yes
14RMU275330.las	Yes
14RMU275345.las	Yes
14RMU275360.las	Yes
14RMU275375.las	Yes
14RMU275390.las	Yes
14RMU275405.las	Yes
14RMU275420.las	Yes
14RMU275435.las	Yes
14RMU275450.las	Yes
14RMU275465.las	Yes
14RMU275480.las	Yes
14RMU275495.las	Yes
14RMU275510.las	Yes
14RMU275525.las	Yes
14RMU275540.las	Yes
14RMU275555.las	Yes
14RMU275570.las	Yes
14RMU275585.las	Yes
14RMU275600.las	Yes
14RMU275615.las	Yes
14RMU275630.las	Yes
14RMU275645.las	Yes
14RMU290015.las	Yes
14RMU290030.las	Yes
14RMU290045.las	Yes
14RMU290060.las	Yes
14RMU290075.las	Yes
14RMU290090.las	Yes
14RMU290105.las	Yes
14RMU290120.las	Yes
14RMU290135.las	Yes
14RMU290150.las	Yes
14RMU290165.las	Yes
14RMU290180.las	Yes
14RMU290195.las	Yes
14RMU290210.las	Yes
14RMU290225.las	Yes
14RMU290240.las	Yes
14RMU290255.las	Yes
14RMU290270.las	Yes
14RMU290285.las	Yes
14RMU290300.las	Yes
14RMU290315.las	Yes

DPH-8 Report on Point Families (Tiled Data) - continued

<u>File</u>	<u>Point Families Present</u>
14RMU290330.las	Yes
14RMU290345.las	Yes
14RMU290360.las	Yes
14RMU290375.las	Yes
14RMU290390.las	Yes
14RMU290405.las	Yes
14RMU290420.las	Yes
14RMU290435.las	Yes
14RMU290450.las	Yes
14RMU290465.las	Yes
14RMU290480.las	Yes
14RMU290495.las	Yes
14RMU290510.las	Yes
14RMU290525.las	Yes
14RMU290540.las	Yes
14RMU290555.las	Yes
14RMU290570.las	Yes
14RMU290585.las	Yes
14RMU290600.las	Yes
14RMU290615.las	Yes
14RMU290630.las	Yes
14RMU290645.las	Yes
14RMU305015.las	Yes
14RMU305030.las	Yes
14RMU305045.las	Yes
14RMU305060.las	Yes
14RMU305075.las	Yes
14RMU305090.las	Yes
14RMU305105.las	Yes
14RMU305120.las	Yes
14RMU305135.las	Yes
14RMU305150.las	Yes
14RMU305165.las	Yes
14RMU305180.las	Yes
14RMU305195.las	Yes
14RMU305210.las	Yes
14RMU305225.las	Yes
14RMU305240.las	Yes
14RMU305255.las	Yes
14RMU305270.las	Yes
14RMU305285.las	Yes
14RMU305300.las	Yes
14RMU305315.las	Yes
14RMU305330.las	Yes
14RMU305345.las	Yes
14RMU305360.las	Yes
14RMU305375.las	Yes
14RMU305390.las	Yes
14RMU305405.las	Yes

DPH-8 Report on Point Families (Tiled Data) - continued

<u>File</u>	<u>Point Families Present</u>
14RMU305420.las	Yes
14RMU305435.las	Yes
14RMU305450.las	Yes
14RMU305465.las	Yes
14RMU305480.las	Yes
14RMU305495.las	Yes
14RMU305510.las	Yes
14RMU305525.las	Yes
14RMU305540.las	Yes
14RMU305555.las	Yes
14RMU305570.las	Yes
14RMU305585.las	Yes
14RMU305600.las	Yes
14RMU305615.las	Yes
14RMU305630.las	Yes
14RMU305645.las	Yes
14RMU320015.las	Yes
14RMU320030.las	Yes
14RMU320045.las	Yes
14RMU320060.las	Yes
14RMU320075.las	Yes
14RMU320090.las	Yes
14RMU320105.las	Yes
14RMU320120.las	Yes
14RMU320135.las	Yes
14RMU320150.las	Yes
14RMU320165.las	Yes
14RMU320180.las	Yes
14RMU320195.las	Yes
14RMU320210.las	Yes
14RMU320225.las	Yes
14RMU320240.las	Yes
14RMU320255.las	Yes
14RMU320270.las	Yes
14RMU320285.las	Yes
14RMU320300.las	Yes
14RMU320315.las	Yes
14RMU320330.las	Yes
14RMU320345.las	Yes
14RMU320360.las	Yes
14RMU320375.las	Yes
14RMU320390.las	Yes
14RMU320405.las	Yes
14RMU320420.las	Yes
14RMU320435.las	Yes
14RMU320450.las	Yes
14RMU320465.las	Yes
14RMU320480.las	Yes
14RMU320495.las	Yes

DPH-8 Report on Point Families (Tiled Data) - continued

<u>File</u>	<u>Point Families Present</u>
14RMU320510.las	Yes
14RMU320525.las	Yes
14RMU320540.las	Yes
14RMU320555.las	Yes
14RMU320570.las	Yes
14RMU320585.las	Yes
14RMU320600.las	Yes
14RMU320615.las	Yes
14RMU320630.las	Yes
14RMU320645.las	Yes
14RMU335015.las	Yes
14RMU335030.las	Yes
14RMU335045.las	Yes
14RMU335060.las	Yes
14RMU335075.las	Yes
14RMU335090.las	Yes
14RMU335105.las	Yes
14RMU335120.las	Yes
14RMU335135.las	Yes
14RMU335150.las	Yes
14RMU335165.las	Yes
14RMU335180.las	Yes
14RMU335195.las	Yes
14RMU335210.las	Yes
14RMU335225.las	Yes
14RMU335240.las	Yes
14RMU335255.las	Yes
14RMU335270.las	Yes
14RMU335285.las	Yes
14RMU335300.las	Yes
14RMU335315.las	Yes
14RMU335330.las	Yes
14RMU335345.las	Yes
14RMU335360.las	Yes
14RMU335375.las	Yes
14RMU335390.las	Yes
14RMU335405.las	Yes
14RMU335420.las	Yes
14RMU335435.las	Yes
14RMU335450.las	Yes
14RMU335465.las	Yes
14RMU335480.las	Yes
14RMU335495.las	Yes
14RMU335510.las	Yes
14RMU335525.las	Yes
14RMU335540.las	Yes
14RMU335555.las	Yes
14RMU335570.las	Yes
14RMU335585.las	Yes

DPH-8 Report on Point Families (Tiled Data) - continued

File	Point Families Present
14RMU335600.las	Yes
14RMU335615.las	Yes
14RMU335630.las	Yes
14RMU335645.las	Yes
14RMU350015.las	Yes
14RMU350030.las	Yes
14RMU350045.las	Yes
14RMU350060.las	Yes
14RMU350075.las	Yes
14RMU350090.las	Yes
14RMU350105.las	Yes
14RMU350120.las	Yes
14RMU350315.las	Yes
14RMU350330.las	Yes
14RMU350345.las	Yes
14RMU350360.las	Yes
14RMU350375.las	Yes
14RMU350390.las	Yes
14RMU350405.las	Yes
14RMU350420.las	Yes
14RMU350435.las	Yes
14RMU350450.las	Yes
14RMU350465.las	Yes
14RMU350480.las	Yes
14RMU350495.las	Yes
14RMU350510.las	Yes
14RMU350525.las	Yes
14RMU350540.las	Yes
14RMU350555.las	Yes
14RMU350570.las	Yes
14RMU350585.las	Yes
14RMU350600.las	Yes
14RMU350615.las	Yes
14RMU350630.las	Yes
14RMU350645.las	Yes
14RMU365015.las	Yes
14RMU365030.las	Yes
14RMU365045.las	Yes
14RMU365060.las	Yes
14RMU365075.las	Yes
14RMU365090.las	Yes
14RMU365105.las	Yes
14RMU365120.las	Yes
14RMU365315.las	Yes
14RMU365330.las	Yes
14RMU365345.las	Yes
14RMU365360.las	Yes
14RMU365375.las	Yes
14RMU365390.las	Yes

DPH-8 Report on Point Families (Tiled Data) - continued

File	Point Families Present
14RMU365405.las	Yes
14RMU365420.las	Yes
14RMU365435.las	Yes
14RMU365450.las	Yes
14RMU365465.las	Yes
14RMU365480.las	Yes
14RMU365495.las	Yes
14RMU365510.las	Yes
14RMU365525.las	Yes
14RMU365540.las	Yes
14RMU365555.las	Yes
14RMU365570.las	Yes
14RMU365585.las	Yes
14RMU365600.las	Yes
14RMU365615.las	Yes
14RMU365630.las	Yes
14RMU365645.las	Yes
14RMU380015.las	Yes
14RMU380030.las	Yes
14RMU380045.las	Yes
14RMU380060.las	Yes
14RMU380075.las	Yes
14RMU380090.las	Yes
14RMU380105.las	Yes
14RMU380120.las	Yes
14RMU380315.las	Yes
14RMU380330.las	Yes
14RMU380345.las	Yes
14RMU380360.las	Yes
14RMU380375.las	Yes
14RMU380390.las	Yes
14RMU380405.las	Yes
14RMU380420.las	Yes
14RMU380435.las	Yes
14RMU380450.las	Yes
14RMU380465.las	Yes
14RMU380480.las	Yes
14RMU380495.las	Yes
14RMU380510.las	Yes
14RMU380525.las	Yes
14RMU380540.las	Yes
14RMU380555.las	Yes
14RMU380570.las	Yes
14RMU380585.las	Yes
14RMU380600.las	Yes
14RMU380615.las	Yes
14RMU380630.las	Yes
14RMU380645.las	Yes
14RMU395015.las	Yes

DPH-8 Report on Point Families (Tiled Data) - continued

<u>File</u>	<u>Point Families Present</u>
14RMU395030.las	Yes
14RMU395045.las	Yes
14RMU395060.las	Yes
14RMU395075.las	Yes
14RMU395090.las	Yes
14RMU395105.las	Yes
14RMU395120.las	Yes
14RMU395315.las	Yes
14RMU395330.las	Yes
14RMU395345.las	Yes
14RMU395360.las	Yes
14RMU395375.las	Yes
14RMU395390.las	Yes
14RMU395405.las	Yes
14RMU395420.las	Yes
14RMU395435.las	Yes
14RMU395450.las	Yes
14RMU395465.las	Yes
14RMU395480.las	Yes
14RMU395495.las	Yes
14RMU395510.las	Yes
14RMU395525.las	Yes
14RMU395540.las	Yes
14RMU395555.las	Yes
14RMU395570.las	Yes
14RMU395585.las	Yes
14RMU395600.las	Yes
14RMU395615.las	Yes
14RMU395630.las	Yes
14RMU395645.las	Yes
14RMU410015.las	Yes
14RMU410030.las	Yes
14RMU410045.las	Yes
14RMU410060.las	Yes
14RMU410075.las	Yes
14RMU410315.las	Yes
14RMU410330.las	Yes
14RMU410345.las	Yes
14RMU410360.las	Yes
14RMU410375.las	Yes
14RMU410390.las	Yes
14RMU410405.las	Yes
14RMU410420.las	Yes
14RMU410435.las	Yes
14RMU410450.las	Yes
14RMU410465.las	Yes
14RMU410480.las	Yes
14RMU410495.las	Yes
14RMU410510.las	Yes

DPH-8 Report on Point Families (Tiled Data) - continued

<u>File</u>	<u>Point Families Present</u>
14RMU410525.las	Yes
14RMU410540.las	Yes
14RMU410555.las	Yes
14RMU410570.las	Yes
14RMU410585.las	Yes
14RMU410600.las	Yes
14RMU410615.las	Yes
14RMU410630.las	Yes
14RMU410645.las	Yes
14RMU425015.las	Yes
14RMU425030.las	Yes
14RMU425045.las	Yes
14RMU425060.las	Yes
14RMU425075.las	Yes
14RMU425315.las	Yes
14RMU425330.las	Yes
14RMU425345.las	Yes
14RMU425360.las	Yes
14RMU425375.las	Yes
14RMU425390.las	Yes
14RMU425405.las	Yes
14RMU425420.las	Yes
14RMU425435.las	Yes
14RMU425450.las	Yes
14RMU425465.las	Yes
14RMU425480.las	Yes
14RMU425495.las	Yes
14RMU425510.las	Yes
14RMU425525.las	Yes
14RMU425540.las	Yes
14RMU425555.las	Yes
14RMU425570.las	Yes
14RMU425585.las	Yes
14RMU425600.las	Yes
14RMU425615.las	Yes
14RMU425630.las	Yes
14RMU425645.las	Yes
14RMU440015.las	Yes
14RMU440030.las	Yes
14RMU440045.las	Yes
14RMU440060.las	Yes
14RMU440075.las	Yes
14RMU440315.las	Yes
14RMU440330.las	Yes
14RMU440345.las	Yes
14RMU440360.las	Yes
14RMU440375.las	Yes
14RMU440390.las	Yes
14RMU440405.las	Yes

DPH-8 Report on Point Families (Tiled Data) - continued

<u>File</u>	<u>Point Families Present</u>
14RMU440420.las	Yes
14RMU440435.las	Yes
14RMU440450.las	Yes
14RMU440465.las	Yes
14RMU440480.las	Yes
14RMU440495.las	Yes
14RMU440510.las	Yes
14RMU440525.las	Yes
14RMU440540.las	Yes
14RMU440555.las	Yes
14RMU440570.las	Yes
14RMU440585.las	Yes
14RMU440600.las	Yes
14RMU440615.las	Yes
14RMU440630.las	Yes
14RMU440645.las	Yes
14RMU455015.las	Yes
14RMU455030.las	Yes
14RMU455045.las	Yes
14RMU455060.las	Yes
14RMU455075.las	Yes
14RMU455315.las	Yes
14RMU455330.las	Yes
14RMU455345.las	Yes
14RMU455360.las	Yes
14RMU455375.las	Yes
14RMU455390.las	Yes
14RMU455405.las	Yes
14RMU455420.las	Yes
14RMU455435.las	Yes
14RMU455450.las	Yes
14RMU455465.las	Yes
14RMU455480.las	Yes
14RMU455495.las	Yes
14RMU455510.las	Yes
14RMU455525.las	Yes
14RMU455540.las	Yes
14RMU455555.las	Yes
14RMU455570.las	Yes
14RMU455585.las	Yes
14RMU455600.las	Yes
14RMU455615.las	Yes
14RMU455630.las	Yes
14RMU455645.las	Yes
14RMU470015.las	Yes
14RMU470030.las	Yes
14RMU470045.las	Yes
14RMU470060.las	Yes
14RMU470075.las	Yes

DPH-8 Report on Point Families (Tiled Data) - continued

<u>File</u>	<u>Point Families Present</u>
14RMU470360.las	Yes
14RMU470375.las	Yes
14RMU470390.las	Yes
14RMU470405.las	Yes
14RMU470420.las	Yes
14RMU470435.las	Yes
14RMU470450.las	Yes
14RMU470465.las	Yes
14RMU470480.las	Yes
14RMU470495.las	Yes
14RMU470510.las	Yes
14RMU470525.las	Yes
14RMU470540.las	Yes
14RMU470555.las	Yes
14RMU470570.las	Yes
14RMU470585.las	Yes
14RMU470600.las	Yes
14RMU470615.las	Yes
14RMU470630.las	Yes
14RMU470645.las	Yes
14RMU485015.las	Yes
14RMU485030.las	Yes
14RMU485045.las	Yes
14RMU485060.las	Yes
14RMU485075.las	Yes
14RMU485360.las	Yes
14RMU485375.las	Yes
14RMU485390.las	Yes
14RMU485405.las	Yes
14RMU485420.las	Yes
14RMU485435.las	Yes
14RMU485450.las	Yes
14RMU485465.las	Yes
14RMU485480.las	Yes
14RMU485495.las	Yes
14RMU485510.las	Yes
14RMU485525.las	Yes
14RMU485540.las	Yes
14RMU485555.las	Yes
14RMU485570.las	Yes
14RMU485585.las	Yes
14RMU485600.las	Yes
14RMU485615.las	Yes
14RMU485630.las	Yes
14RMU485645.las	Yes
14RMU500015.las	Yes
14RMU500030.las	Yes
14RMU500045.las	Yes
14RMU500060.las	Yes

DPH-8 Report on Point Families (Tiled Data) - continued

<u>File</u>	<u>Point Families Present</u>
14RMU500075.las	Yes
14RMU500390.las	Yes
14RMU500405.las	Yes
14RMU500420.las	Yes
14RMU500435.las	Yes
14RMU500450.las	Yes
14RMU500465.las	Yes
14RMU500480.las	Yes
14RMU500495.las	Yes
14RMU500510.las	Yes
14RMU500525.las	Yes
14RMU500540.las	Yes
14RMU500555.las	Yes
14RMU500570.las	Yes
14RMU500585.las	Yes
14RMU500600.las	Yes
14RMU500615.las	Yes
14RMU500630.las	Yes
14RMU500645.las	Yes
14RMU515015.las	Yes
14RMU515030.las	Yes
14RMU515045.las	Yes
14RMU515060.las	Yes
14RMU515075.las	Yes
14RMU515390.las	Yes
14RMU515405.las	Yes
14RMU515420.las	Yes
14RMU515435.las	Yes
14RMU515450.las	Yes
14RMU515465.las	Yes
14RMU515480.las	Yes
14RMU515495.las	Yes
14RMU515510.las	Yes
14RMU515525.las	Yes
14RMU515540.las	Yes
14RMU515555.las	Yes
14RMU515570.las	Yes
14RMU515585.las	Yes
14RMU515600.las	Yes
14RMU515615.las	Yes
14RMU515630.las	Yes
14RMU515645.las	Yes
14RMU530015.las	Yes
14RMU530030.las	Yes
14RMU530045.las	Yes
14RMU530060.las	Yes
14RMU530075.las	Yes
14RMU530420.las	Yes
14RMU530435.las	Yes

DPH-8 Report on Point Families (Tiled Data) - continued

File	Point Families Present
14RMU530450.las	Yes
14RMU530465.las	Yes
14RMU530480.las	Yes
14RMU530495.las	Yes
14RMU530510.las	Yes
14RMU530525.las	Yes
14RMU530540.las	Yes
14RMU530555.las	Yes
14RMU530570.las	Yes
14RMU530585.las	Yes
14RMU530600.las	Yes
14RMU530615.las	Yes
14RMU530630.las	Yes
14RMU530645.las	Yes
14RMU545015.las	Yes
14RMU545030.las	Yes
14RMU545045.las	Yes
14RMU545060.las	Yes
14RMU545075.las	Yes
14RMU545420.las	Yes
14RMU545435.las	Yes
14RMU545450.las	Yes
14RMU545465.las	Yes
14RMU545480.las	Yes
14RMU545495.las	Yes
14RMU545510.las	Yes
14RMU545525.las	Yes
14RMU545540.las	Yes
14RMU545555.las	Yes
14RMU545570.las	Yes
14RMU545585.las	Yes
14RMU545600.las	Yes
14RMU545615.las	Yes
14RMU545630.las	Yes
14RMU545645.las	Yes
14RMU560015.las	Yes
14RMU560030.las	Yes
14RMU560045.las	Yes
14RMU560060.las	Yes
14RMU560075.las	Yes
14RMU560450.las	Yes
14RMU560465.las	Yes
14RMU560480.las	Yes
14RMU560495.las	Yes
14RMU560510.las	Yes
14RMU560525.las	Yes
14RMU560540.las	Yes
14RMU560555.las	Yes
14RMU560570.las	Yes

DPH-8 Report on Point Families (Tiled Data) - continued

<u>File</u>	<u>Point Families Present</u>
14RMU560585.las	Yes
14RMU560600.las	Yes
14RMU560615.las	Yes
14RMU560630.las	Yes
14RMU560645.las	Yes
14RMU575015.las	Yes
14RMU575030.las	Yes
14RMU575045.las	Yes
14RMU575060.las	Yes
14RMU575075.las	Yes
14RMU575450.las	Yes
14RMU575465.las	Yes
14RMU575480.las	Yes
14RMU575495.las	Yes
14RMU575510.las	Yes
14RMU575525.las	Yes
14RMU575540.las	Yes
14RMU575555.las	Yes
14RMU575570.las	Yes
14RMU575585.las	Yes
14RMU575600.las	Yes
14RMU575615.las	Yes
14RMU575630.las	Yes
14RMU575645.las	Yes
14RMU590015.las	Yes
14RMU590030.las	Yes
14RMU590045.las	Yes
14RMU590060.las	Yes
14RMU590075.las	Yes
14RMU590450.las	Yes
14RMU590465.las	Yes
14RMU590480.las	Yes
14RMU590495.las	Yes
14RMU590510.las	Yes
14RMU590525.las	Yes
14RMU590540.las	Yes
14RMU590555.las	Yes
14RMU590570.las	Yes
14RMU590585.las	Yes
14RMU590600.las	Yes
14RMU590615.las	Yes
14RMU590630.las	Yes
14RMU590645.las	Yes
14RMU605015.las	Yes
14RMU605030.las	Yes
14RMU605045.las	Yes
14RMU605060.las	Yes
14RMU605075.las	Yes
14RMU605450.las	Yes

DPH-8 Report on Point Families (Tiled Data) - continued

<u>File</u>	<u>Point Families Present</u>
14RMU605465.las	Yes
14RMU605480.las	Yes
14RMU605495.las	Yes
14RMU605510.las	Yes
14RMU605525.las	Yes
14RMU605540.las	Yes
14RMU605555.las	Yes
14RMU605570.las	Yes
14RMU605585.las	Yes
14RMU605600.las	Yes
14RMU605615.las	Yes
14RMU605630.las	Yes
14RMU605645.las	Yes
14RMU620015.las	Yes
14RMU620030.las	Yes
14RMU620045.las	Yes
14RMU620060.las	Yes
14RMU620075.las	Yes
14RMU620450.las	Yes
14RMU620465.las	Yes
14RMU620480.las	Yes
14RMU620495.las	Yes
14RMU620510.las	Yes
14RMU620525.las	Yes
14RMU620540.las	Yes
14RMU620555.las	Yes
14RMU620570.las	Yes
14RMU620585.las	Yes
14RMU620600.las	Yes
14RMU620615.las	Yes
14RMU620630.las	Yes
14RMU620645.las	Yes
14RMU635015.las	Yes
14RMU635030.las	Yes
14RMU635045.las	Yes
14RMU635060.las	Yes
14RMU635075.las	Yes
14RMU635450.las	Yes
14RMU635465.las	Yes
14RMU635480.las	Yes
14RMU635495.las	Yes
14RMU635510.las	Yes
14RMU635525.las	Yes
14RMU635540.las	Yes
14RMU635555.las	Yes
14RMU635570.las	Yes
14RMU635585.las	Yes
14RMU635600.las	Yes
14RMU635615.las	Yes

DPH-8 Report on Point Families (Tiled Data) - continued

<u>File</u>	<u>Point Families Present</u>
14RMU635630.las	Yes
14RMU635645.las	Yes
14RMU650015.las	Yes
14RMU650030.las	Yes
14RMU650045.las	Yes
14RMU650060.las	Yes
14RMU650075.las	Yes
14RMU650450.las	Yes
14RMU650465.las	Yes
14RMU650480.las	Yes
14RMU650495.las	Yes
14RMU650510.las	Yes
14RMU650525.las	Yes
14RMU650540.las	Yes
14RMU650555.las	Yes
14RMU650570.las	Yes
14RMU650585.las	Yes
14RMU650600.las	Yes
14RMU650615.las	Yes
14RMU650630.las	Yes
14RMU650645.las	Yes
14RMU665015.las	Yes
14RMU665030.las	Yes
14RMU665045.las	Yes
14RMU665060.las	Yes
14RMU665075.las	Yes
14RMU665555.las	Yes
14RMU665570.las	Yes
14RMU665585.las	Yes
14RMU665600.las	Yes
14RMU665615.las	Yes
14RMU665630.las	Yes
14RMU665645.las	Yes
14RMU680015.las	Yes
14RMU680030.las	Yes
14RMU680045.las	Yes
14RMU680060.las	Yes
14RMU680075.las	Yes
14RMU680555.las	Yes
14RMU680570.las	Yes
14RMU680585.las	Yes
14RMU680600.las	Yes
14RMU680615.las	Yes
14RMU680630.las	Yes
14RMU680645.las	Yes
14RMU695015.las	Yes
14RMU695030.las	Yes
14RMU695045.las	Yes
14RMU695060.las	Yes

DPH-8 Report on Point Families (Tiled Data) - continued

<u>File</u>	<u>Point Families Present</u>
14RMU695075.las	Yes
14RMU695555.las	Yes
14RMU695570.las	Yes
14RMU695585.las	Yes
14RMU695600.las	Yes
14RMU695615.las	Yes
14RMU695630.las	Yes
14RMU695645.las	Yes
14RMU710015.las	Yes
14RMU710030.las	Yes
14RMU710045.las	Yes
14RMU710060.las	Yes
14RMU710075.las	Yes
14RMU725015.las	Yes
14RMU725030.las	Yes
14RMU725045.las	Yes
14RMU725060.las	Yes
14RMU725075.las	Yes
14RMU740015.las	Yes
14RMU740030.las	Yes
14RMU740045.las	Yes
14RMU740060.las	Yes
14RMU740075.las	Yes
14RMU755015.las	Yes
14RMU755030.las	Yes
14RMU755045.las	Yes
14RMU755060.las	Yes
14RMU755075.las	Yes

DPH-9 Report on Swath Size and Segmentation (Swath Data)

The USGS Lidar Base Specification Version 1.2 states: "The widespread adoption of 64-bit operating systems in mainstream computing (most notably Windows-7, 64-bit or newer operating systems) has obviated the earlier need for 2 GB limits on swath file sizes. Unless otherwise required by the data producer, lidar swaths may be of any file size supported within a 64-bit computing system. In cases where segmentation of the swaths is required by the data producer, the following requirements apply:

- (1) Subswath segments of a given original swath will be of comparable size.
- (2) Each subswath shall retain the File Source ID of the original complete swath.
- (3) Points within each subswath shall retain the Point Source ID of the original complete swath.
- (4) Each subswath file shall be named identically to the original complete swath, with the addition of an ordered alphabetic suffix to the name ("-a," "-b," ..., "-n"). The order of the named subswaths shall be consistent with the collection order of the points ("-a" will be the first subswath; "-n" will be the last subswath).
- (5) Point families will be maintained intact within each subswath.
- (6) Subswaths will be broken at the edge of the scan line."

The purpose of this section is to show the file sizes of the LAS files for the lidar swath data.

[Boresighted Files - Y:\Mapping\Projects\65219783_TX_Lower_CO_San_Bernard\Production\Final_Client_Deliverables\Block5\point_cloud\Swath](#)

File	File Size (bytes)	MB	GB
01011.las	848,904	0.810	0.001
01012.las	9,470,767,636	9032.028	8.820
01014.las	3,285,931,198	3133.708	3.060
01018.las	5,848,120,240	5577.202	5.446
01020.las	3,624,244,254	3456.349	3.375
01022.las	1,572,311,692	1499.473	1.464
01025.las	1,434,176,252	1367.737	1.336
01026.las	8,067,221,616	7693.502	7.513
01027.las	10,999,230,318	10489.683	10.244
01028.las	13,547,934,522	12920.317	12.617
01029.las	16,452,884,198	15690.693	15.323
01030.las	21,455,963,734	20462.002	19.982
01133.las	393,175,578	374.961	0.366
01134.las	7,841,944,230	7478.661	7.303
01135.las	13,057,593,836	12452.692	12.161
01136.las	15,068,912,984	14370.835	14.034
01137.las	13,180,415,586	12569.824	12.275
01138.las	15,222,716,878	14517.514	14.177
01139.las	2,865,967,740	2733.200	2.669
01140.las	16,057,179,724	15313.320	14.954
01141.las	14,813,762,864	14127.505	13.796
01142.las	15,989,811,566	15249.073	14.892
01143.las	14,137,632,370	13482.697	13.167
01144.las	14,598,789,342	13922.490	13.596
01145.las	13,981,802,446	13334.086	13.022
01146.las	12,359,000,884	11786.462	11.510
01147.las	10,238,392,542	9764.092	9.535
01150.las	15,195,327,680	14491.394	14.152
01151.las	15,372,791,422	14660.636	14.317

DPH-9 Report on Swath Size and Segmentation (Swath Data) - continued

File	File Size (bytes)	MB	GB
01152.las	137,826,518	131.442	0.128
01153.las	15,665,648,318	14939.926	14.590
01154.las	15,555,643,740	14835.018	14.487
01155.las	15,078,648,626	14380.120	14.043
01156.las	15,184,512,688	14481.080	14.142
01157.las	12,863,386,858	12267.482	11.980
01158.las	8,166,237,918	7787.931	7.605
01159.las	7,892,658,480	7527.026	7.351
01160.las	7,271,014,914	6934.180	6.772
01174.las	11,831,618,780	11283.511	11.019
01175.las	10,595,787,022	10104.930	9.868
01176.las	12,770,560,242	12178.955	11.894
01177.las	12,187,555,426	11622.959	11.351
01178.las	13,182,248,672	12571.572	12.277
01200.las	6,256,827,590	5966.976	5.827
01211.las	14,396,480,662	13729.554	13.408
01212.las	12,864,684,488	12268.719	11.981
01213.las	14,210,092,204	13551.800	13.234
01214.las	12,702,310,606	12113.867	11.830
01215.las	14,404,878,074	13737.562	13.416
01216.las	12,572,637,006	11990.201	11.709
01217.las	14,494,649,144	13823.175	13.499
01218.las	12,163,777,054	11600.282	11.328
01219.las	13,229,959,888	12617.073	12.321
01220.las	12,095,425,834	11535.097	11.265
01221.las	13,132,154,926	12523.799	12.230
01222.las	12,179,727,324	11615.493	11.343
01223.las	13,141,069,832	12532.301	12.239
01224.las	12,306,976,384	11736.847	11.462
01225.las	11,258,891,564	10737.316	10.486
01226.las	12,440,714,552	11864.390	11.586
01227.las	10,852,749,906	10349.989	10.107
01228.las	12,299,540,214	11729.756	11.455
01229.las	10,931,358,430	10424.956	10.181
01230.las	11,866,466,406	11316.744	11.052
01231.las	10,827,586,712	10325.991	10.084
01232.las	11,679,704,958	11138.635	10.878
01233.las	10,668,177,706	10173.967	9.936
01234.las	11,551,561,658	11016.428	10.758
01235.las	11,633,494,492	11094.565	10.835
01236.las	12,331,701,774	11760.427	11.485
01237.las	10,006,947,920	9543.369	9.320
01238.las	11,186,280,392	10668.068	10.418
01239.las	9,474,587,608	9035.671	8.824
01240.las	10,685,716,034	10190.693	9.952
01241.las	9,014,226,772	8596.637	8.395
01242.las	10,272,920,528	9797.020	9.567

DPH-9 Report on Swath Size and Segmentation (Swath Data) - continued

File	File Size (bytes)	MB	GB
01243.las	8,934,892,976	8520.978	8.321
01244.las	9,586,762,610	9142.649	8.928
01245.las	8,302,424,974	7917.809	7.732
01246.las	7,913,738,862	7547.129	7.370
01247.las	20,015,206,466	19087.988	18.641
01248.las	16,417,118,130	15656.584	15.290
01249.las	20,275,250,348	19335.986	18.883
01250.las	16,510,748,088	15745.876	15.377
01251.las	20,178,612,442	19243.824	18.793
01252.las	16,697,777,724	15924.242	15.551
01253.las	20,255,997,174	19317.624	18.865
01254.las	16,569,879,260	15802.268	15.432
01255.las	20,109,885,802	19178.282	18.729
01256.las	17,069,062,206	16278.326	15.897
01257.las	21,946,288,438	20929.612	20.439
01258.las	17,527,995,466	16715.999	16.324
01259.las	23,142,649,114	22070.550	21.553
01260.las	18,230,244,494	17385.716	16.978
01261.las	15,225,558,816	14520.224	14.180
01262.las	11,572,607,044	11036.498	10.778
01263.las	15,578,726,582	14857.031	14.509
01264.las	12,088,544,040	11528.534	11.258

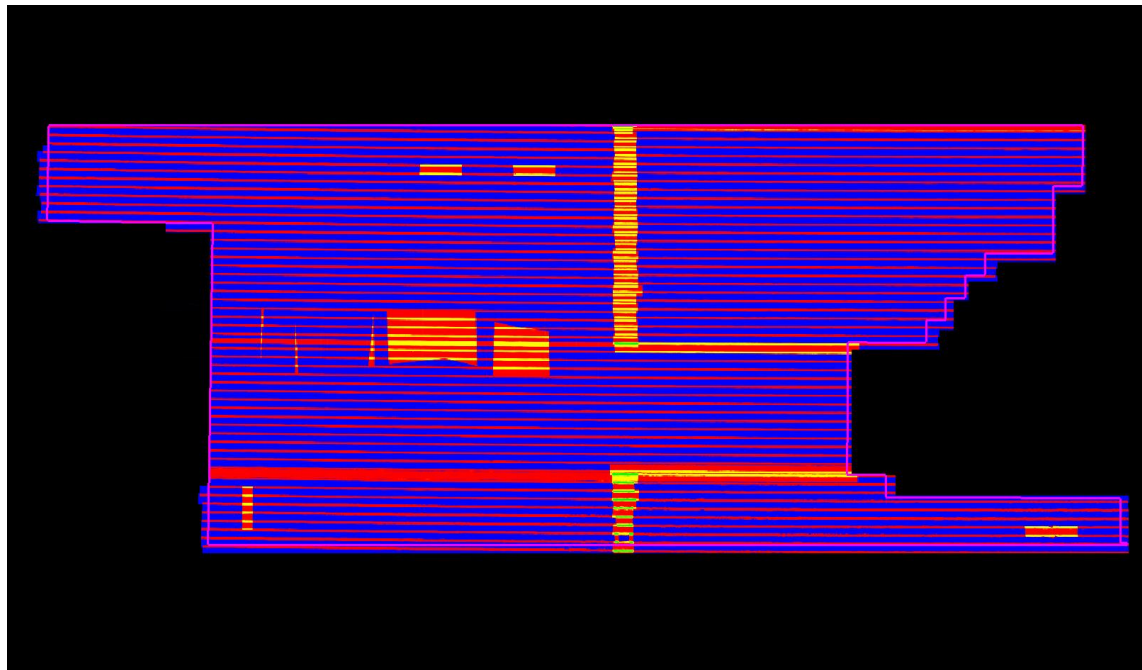
DPH-10 Report on Scope of Collection

The USGS Lidar Base Specification Version 1.2 states: "All collected swaths shall be delivered as part of the Raw Data Deliverable, including, calibration swaths and cross-ties. All collected returns within each swath shall also be delivered. No points are to be deleted from the swath LAS files. Exceptions to this rule are the extraneous data outside of the BPA (such as aircraft turns, transit between the collection area and airport, and transit between fill-in areas)."

The purpose of this section is to show collection scan overlap. Lack of overlap would be displayed as black polygons or slivers between collection scans.

[Data Source - Y:\Mapping\Projects\65219783_TX_Lower_CO_San_Bernard\Production\Final_Client_Deliverables\Block5\point_cloud\Swath](#)

[Result Path - Y:\Mapping\Projects\65219783_TX_Lower_CO_San_Bernard\Admin\QA_OC\Block5_OC\DPH_10\Flightline_Coverage_Overlap.jp2](#)



Purple polygon is buffered project area (BPA) boundary

Single	Double	Triple	Quadruple coverage or more
--------	--------	--------	----------------------------

DPH-11.1.1 Report on Smooth Surface Repeatability (intraswath)

The USGS Lidar Base Specification Version 1.2 states: "In ideal theoretical conditions, smooth surface repeatability is a measure of variations documented on a surface that would be expected to be flat and without variation. Users of lidar technology commonly refer to these variations as "noise." Single-swath data will be assessed using only single returns in nonvegetated areas. Repeatability will be evaluated by measuring departures from planarity of single returns from hard planar surfaces, normalizing for actual variation in the surface elevation. Repeatability of only single returns will then be assessed at multiple locations within hard surfaced areas (for example, parking lots or large rooftops). Each sample area will be evaluated using a signed difference raster (maximum elevation - minimum elevation) at a cell size equal to twice the ANPS, rounded up to the next integer. Sample areas will be approximately 50 square meters. The maximum acceptable variations within sample areas at each QL are listed in the table "Relative vertical accuracy for lidar-swath data, Quality Level 0–Quality Level 3" (table 2). Isolated noise is expected within the sample areas and will be disregarded."

Table 2. Relative vertical accuracy for lidar-swath data, Quality Level 0–Quality Level 3.
[cm, centimeter]


Quality Level (QL)	Smooth surface repeatability (cm)
QL0	≤3
QL1	≤6
QL2	≤6
QL3	≤12

The purpose of this section is to evaluate smooth surface repeatability by measuring departures from planarity of single returns from hard planar surfaces, normalizing for actual variation in the surface elevation. Repeatability of only single returns is then assessed at multiple locations within hard surfaced areas (for example, parking lots or large rooftops).

DPH-11.1.1 Report on Smooth Surface Repeatability (intraswath) - continued

[Data Source - Y:\Mapping\Projects\65219783_TX_Lower_CO_San_Bernard\Production\Final_Client_Deliverables\Block5_point_cloud\Swath](#)

[Y:\Mapping\Projects\65219783_TX_Lower_CO_San_Bernard\Admin\QA_QC\Block5_QC\DPH_11_1_1\Individual_01241_GRID.jp](#)
2

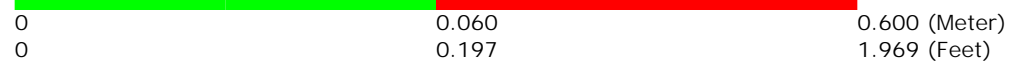



A maximum vertical separation cutoff has been applied to this graphic for the purpose of masking out disruptive features that are not applicable for depicting sensor noise within individual swaths (e.g., trees, moving cars, etc.).

DPH-11.1.1 Report on Smooth Surface Repeatability (intraswath) - continued

[Data Source - Y:\Mapping\Projects\65219783_TX_Lower_CO_San_Bernard\Production\Final_Client_Deliverables\Block5_point_cloud\Swath](#)

[Y:\Mapping\Projects\65219783_TX_Lower_CO_San_Bernard\Admin\QA_QC\Block5_QC\DPH_11_1_1\Individual_01244_GRID.jp](#)
[2](#)

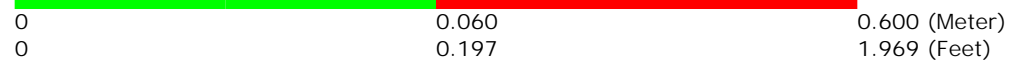



A maximum vertical separation cutoff has been applied to this graphic for the purpose of masking out disruptive features that are not applicable for depicting sensor noise within individual swaths (e.g., trees, moving cars, etc.).

DPH-11.1.1 Report on Smooth Surface Repeatability (intraswath) - continued

[Data Source - Y:\Mapping\Projects\65219783_TX_Lower_CO_San_Bernard\Production\Final_Client_Deliverables\Block5_point_cloud\Swath](#)

[Y:\Mapping\Projects\65219783_TX_Lower_CO_San_Bernard\Admin\QA_QC\Block5_QC\DPH_11_1_1\Individual_01139_GRID.jp](#)
2




A maximum vertical separation cutoff has been applied to this graphic for the purpose of masking out disruptive features that are not applicable for depicting sensor noise within individual swaths (e.g., trees, moving cars, etc.).

DPH-11.1.1 Report on Smooth Surface Repeatability (intraswath) - continued

[Data Source - Y:\Mapping\Projects\65219783_TX_Lower_CO_San_Bernard\Production\Final_Client_Deliverables\Block5_point_cloud\Swath](#)

[Y:\Mapping\Projects\65219783_TX_Lower_CO_San_Bernard\Admin\QA_QC\Block5_QC\DPH_11_1_1\Individual_01177_GRID.jp](#)
2

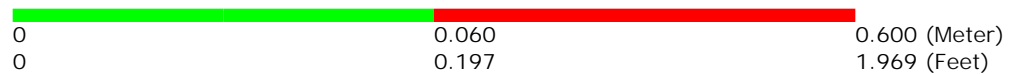



A maximum vertical separation cutoff has been applied to this graphic for the purpose of masking out disruptive features that are not applicable for depicting sensor noise within individual swaths (e.g., trees, moving cars, etc.).

DPH-11.1.1 Report on Smooth Surface Repeatability (intraswath) - continued

[Data Source - Y:\Mapping\Projects\65219783_TX_Lower_CO_San_Bernard\Production\Final_Client_Deliverables\Block5_point_cloud\Swath](#)

[Y:\Mapping\Projects\65219783_TX_Lower_CO_San_Bernard\Admin\QA_QC\Block5_QC\DPH_11_1_1\Individual_01259_GRID.jp](#)
[2](#)

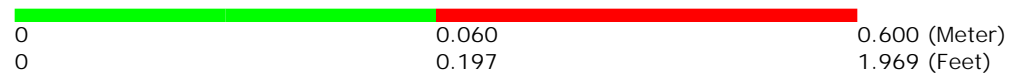



A maximum vertical separation cutoff has been applied to this graphic for the purpose of masking out disruptive features that are not applicable for depicting sensor noise within individual swaths (e.g., trees, moving cars, etc.).

DPH-11.1.1 Report on Smooth Surface Repeatability (intraswath) - continued

[Data Source - Y:\Mapping\Projects\65219783_TX_Lower_CO_San_Bernard\Production\Final_Client_Deliverables\Block5_point_cloud\Swath](#)

[Y:\Mapping\Projects\65219783_TX_Lower_CO_San_Bernard\Admin\QA_QC\Block5_QC\DPH_11_1_1\Individual_01147_GRID.jp](#)
2

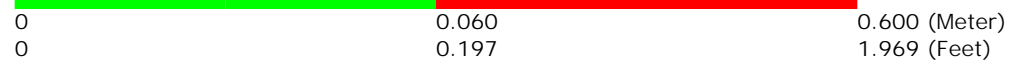



A maximum vertical separation cutoff has been applied to this graphic for the purpose of masking out disruptive features that are not applicable for depicting sensor noise within individual swaths (e.g., trees, moving cars, etc.).

DPH-11.1.1 Report on Smooth Surface Repeatability (intraswath) - continued

[Data Source - Y:\Mapping\Projects\65219783_TX_Lower_CO_San_Bernard\Production\Final_Client_Deliverables\Block5_point_cloud\Swath](#)

[Y:\Mapping\Projects\65219783_TX_Lower_CO_San_Bernard\Admin\QA_QC\Block5_QC\DPH_11_1_1\Individual_01218_GRID.jp](#)
[2](#)




A maximum vertical separation cutoff has been applied to this graphic for the purpose of masking out disruptive features that are not applicable for depicting sensor noise within individual swaths (e.g., trees, moving cars, etc.).

DPH-11.1.1 Report on Smooth Surface Repeatability (intraswath) - continued

[Data Source - Y:\Mapping\Projects\65219783_TX_Lower_CO_San_Bernard\Production\Final_Client_Deliverables\Block5_point_cloud\Swath](#)

[Y:\Mapping\Projects\65219783_TX_Lower_CO_San_Bernard\Admin\QA_QC\Block5_QC\DPH_11_1_1\Individual_01028_GRID.jp](#)
2

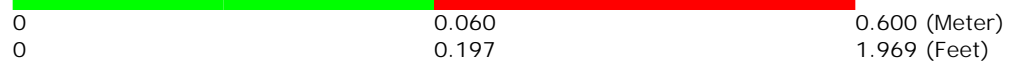



A maximum vertical separation cutoff has been applied to this graphic for the purpose of masking out disruptive features that are not applicable for depicting sensor noise within individual swaths (e.g., trees, moving cars, etc.).

DPH-11.1.1 Report on Smooth Surface Repeatability (intraswath) - continued

[Data Source - Y:\Mapping\Projects\65219783_TX_Lower_CO_San_Bernard\Production\Final_Client_Deliverables\Block5_point_cloud\Swath](#)

[Y:\Mapping\Projects\65219783_TX_Lower_CO_San_Bernard\Admin\QA_QC\Block5_QC\DPH_11_1_1\Individual_01248_GRID.jp](#)
2




A maximum vertical separation cutoff has been applied to this graphic for the purpose of masking out disruptive features that are not applicable for depicting sensor noise within individual swaths (e.g., trees, moving cars, etc.).

DPH-11.1.1 Report on Smooth Surface Repeatability (intraswath) - continued

[Data Source - Y:\Mapping\Projects\65219783_TX_Lower_CO_San_Bernard\Production\Final_Client_Deliverables\Block5\point_cloud\Swath](#)

[Y:\Mapping\Projects\65219783_TX_Lower_CO_San_Bernard\Admin\QA_QC\Block5_QC\DPH_11_1_1\Individual_01151_GRID.jp](#)
2

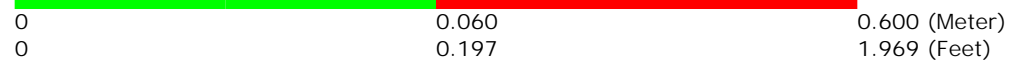



A maximum vertical separation cutoff has been applied to this graphic for the purpose of masking out disruptive features that are not applicable for depicting sensor noise within individual swaths (e.g., trees, moving cars, etc.).

DPH-11.1.1 Report on Smooth Surface Repeatability (intraswath) - continued

[Data Source - Y:\Mapping\Projects\65219783_TX_Lower_CO_San_Bernard\Production\Final_Client_Deliverables\Block5_point_cloud\Swath](#)

[Y:\Mapping\Projects\65219783_TX_Lower_CO_San_Bernard\Admin\QA_QC\Block5_QC\DPH_11_1_1\Individual_01158_GRID.jp](#)
2

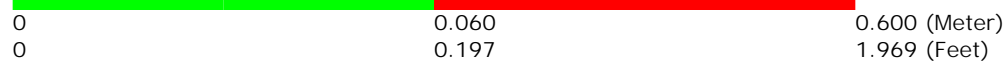



A maximum vertical separation cutoff has been applied to this graphic for the purpose of masking out disruptive features that are not applicable for depicting sensor noise within individual swaths (e.g., trees, moving cars, etc.).

DPH-11.1.1 Report on Smooth Surface Repeatability (intraswath) - continued

[Data Source - Y:\Mapping\Projects\65219783_TX_Lower_CO_San_Bernard\Production\Final_Client_Deliverables\Block5_point_cloud\Swath](#)

[Y:\Mapping\Projects\65219783_TX_Lower_CO_San_Bernard\Admin\QA_QC\Block5_QC\DPH_11_1_1\Individual_01245_GRID.jp](#)
[2](#)




A maximum vertical separation cutoff has been applied to this graphic for the purpose of masking out disruptive features that are not applicable for depicting sensor noise within individual swaths (e.g., trees, moving cars, etc.).

DPH-11.1.1 Report on Smooth Surface Repeatability (intraswath) - continued

[Data Source - Y:\Mapping\Projects\65219783_TX_Lower_CO_San_Bernard\Production\Final_Client_Deliverables\Block5_point_cloud\Swath](#)

[Y:\Mapping\Projects\65219783_TX_Lower_CO_San_Bernard\Admin\QA_QC\Block5_QC\DPH_11_1_1\Individual_01029_GRID.jp](#)
2




A maximum vertical separation cutoff has been applied to this graphic for the purpose of masking out disruptive features that are not applicable for depicting sensor noise within individual swaths (e.g., trees, moving cars, etc.).

DPH-11.1.1 Report on Smooth Surface Repeatability (intraswath) - continued

[Data Source - Y:\Mapping\Projects\65219783_TX_Lower_CO_San_Bernard\Production\Final_Client_Deliverables\Block5_point_cloud\Swath](#)

[Y:\Mapping\Projects\65219783_TX_Lower_CO_San_Bernard\Admin\QA_QC\Block5_QC\DPH_11_1_1\Individual_01222_GRID.jp](#)
[2](#)




A maximum vertical separation cutoff has been applied to this graphic for the purpose of masking out disruptive features that are not applicable for depicting sensor noise within individual swaths (e.g., trees, moving cars, etc.).

DPH-11.1.1 Report on Smooth Surface Repeatability (intraswath) - continued

[Data Source - Y:\Mapping\Projects\65219783_TX_Lower_CO_San_Bernard\Production\Final_Client_Deliverables\Block5_point_cloud\Swath](#)

[Y:\Mapping\Projects\65219783_TX_Lower_CO_San_Bernard\Admin\QA_QC\Block5_QC\DPH_11_1_1\Individual_01213_GRID.jp](#)
[2](#)

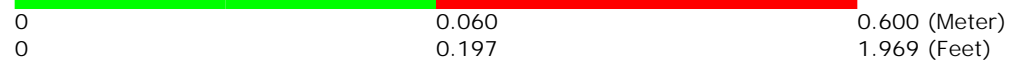



A maximum vertical separation cutoff has been applied to this graphic for the purpose of masking out disruptive features that are not applicable for depicting sensor noise within individual swaths (e.g., trees, moving cars, etc.).

DPH-11.1.1 Report on Smooth Surface Repeatability (intraswath) - continued

[Data Source - Y:\Mapping\Projects\65219783_TX_Lower_CO_San_Bernard\Production\Final_Client_Deliverables\Block5_point_cloud\Swath](#)

[Y:\Mapping\Projects\65219783_TX_Lower_CO_San_Bernard\Admin\QA_QC\Block5_QC\DPH_11_1_1\Individual_01238_GRID.jp](#)
2




A maximum vertical separation cutoff has been applied to this graphic for the purpose of masking out disruptive features that are not applicable for depicting sensor noise within individual swaths (e.g., trees, moving cars, etc.).

DPH-11.1.1 Report on Smooth Surface Repeatability (intraswath) - continued

[Data Source - Y:\Mapping\Projects\65219783_TX_Lower_CO_San_Bernard\Production\Final_Client_Deliverables\Block5\point_cloud\Swath](#)

[Y:\Mapping\Projects\65219783_TX_Lower_CO_San_Bernard\Admin\QA_QC\Block5_QC\DPH_11_1_1\Individual_01232_GRID.jp](#)
2




A maximum vertical separation cutoff has been applied to this graphic for the purpose of masking out disruptive features that are not applicable for depicting sensor noise within individual swaths (e.g., trees, moving cars, etc.).

DPH-11.1.1 Report on Smooth Surface Repeatability (intraswath) - continued

[Data Source - Y:\Mapping\Projects\65219783_TX_Lower_CO_San_Bernard\Production\Final_Client_Deliverables\Block5_point_cloud\Swath](#)

[Y:\Mapping\Projects\65219783_TX_Lower_CO_San_Bernard\Admin\QA_QC\Block5_QC\DPH_11_1_1\Individual_01141_GRID.jp](#)
2

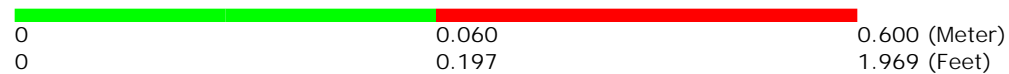



A maximum vertical separation cutoff has been applied to this graphic for the purpose of masking out disruptive features that are not applicable for depicting sensor noise within individual swaths (e.g., trees, moving cars, etc.).

DPH-11.1.1 Report on Smooth Surface Repeatability (intraswath) - continued

[Data Source - Y:\Mapping\Projects\65219783_TX_Lower_CO_San_Bernard\Production\Final_Client_Deliverables\Block5\point_cloud\Swath](#)

[Y:\Mapping\Projects\65219783_TX_Lower_CO_San_Bernard\Admin\QA_QC\Block5_QC\DPH_11_1_1\Individual_01254_GRID.jp](#)
[2](#)

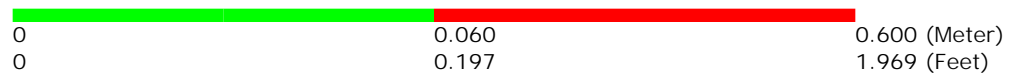



A maximum vertical separation cutoff has been applied to this graphic for the purpose of masking out disruptive features that are not applicable for depicting sensor noise within individual swaths (e.g., trees, moving cars, etc.).

DPH-11.1.1 Report on Smooth Surface Repeatability (intraswath) - continued

[Data Source - Y:\Mapping\Projects\65219783_TX_Lower_CO_San_Bernard\Production\Final_Client_Deliverables\Block5_point_cloud\Swath](#)

[Y:\Mapping\Projects\65219783_TX_Lower_CO_San_Bernard\Admin\QA_QC\Block5_QC\DPH_11_1_1\Individual_01154_GRID.jp](#)
2

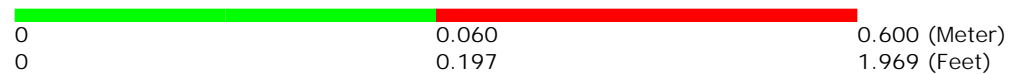



A maximum vertical separation cutoff has been applied to this graphic for the purpose of masking out disruptive features that are not applicable for depicting sensor noise within individual swaths (e.g., trees, moving cars, etc.).

DPH-11.1.1 Report on Smooth Surface Repeatability (intraswath) - continued

[Data Source - Y:\Mapping\Projects\65219783_TX_Lower_CO_San_Bernard\Production\Final_Client_Deliverables\Block5_point_cloud\Swath](#)

[Y:\Mapping\Projects\65219783_TX_Lower_CO_San_Bernard\Admin\QA_QC\Block5_QC\DPH_11_1_1\Individual_01236_GRID.jp](#)
2




A maximum vertical separation cutoff has been applied to this graphic for the purpose of masking out disruptive features that are not applicable for depicting sensor noise within individual swaths (e.g., trees, moving cars, etc.).

DPH-11.1.1 Report on Smooth Surface Repeatability (intraswath) - continued

[Data Source - Y:\Mapping\Projects\65219783_TX_Lower_CO_San_Bernard\Production\Final_Client_Deliverables\Block5\point_cloud\Swath](#)

[Y:\Mapping\Projects\65219783_TX_Lower_CO_San_Bernard\Admin\QA_QC\Block5_QC\DPH_11_1_1\Individual_01145_GRID.jp](#)
2




A maximum vertical separation cutoff has been applied to this graphic for the purpose of masking out disruptive features that are not applicable for depicting sensor noise within individual swaths (e.g., trees, moving cars, etc.).

DPH-11.1.1 Report on Smooth Surface Repeatability (intraswath) - continued

[Data Source - Y:\Mapping\Projects\65219783_TX_Lower_CO_San_Bernard\Production\Final_Client_Deliverables\Block5_point_cloud\Swath](#)

[Y:\Mapping\Projects\65219783_TX_Lower_CO_San_Bernard\Admin\QA_QC\Block5_QC\DPH_11_1_1\Individual_01143_GRID.jp](#)
[2](#)




0	0.060	0.600 (Meter)
0	0.197	1.969 (Feet)

A maximum vertical separation cutoff has been applied to this graphic for the purpose of masking out disruptive features that are not applicable for depicting sensor noise within individual swaths (e.g., trees, moving cars, etc.).

DPH-11.1.1 Report on Smooth Surface Repeatability (intraswath) - continued

[Data Source - Y:\Mapping\Projects\65219783_TX_Lower_CO_San_Bernard\Production\Final_Client_Deliverables\Block5_point_cloud\Swath](#)

[Y:\Mapping\Projects\65219783_TX_Lower_CO_San_Bernard\Admin\QA_QC\Block5_QC\DPH_11_1_1\Individual_01261_GRID.jp](#)
2



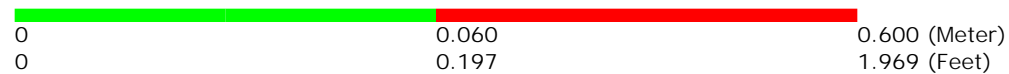

0	0.060	0.600 (Meter)
0	0.197	1.969 (Feet)

A maximum vertical separation cutoff has been applied to this graphic for the purpose of masking out disruptive features that are not applicable for depicting sensor noise within individual swaths (e.g., trees, moving cars, etc.).

DPH-11.1.1 Report on Smooth Surface Repeatability (intraswath) - continued

[Data Source - Y:\Mapping\Projects\65219783_TX_Lower_CO_San_Bernard\Production\Final_Client_Deliverables\Block5_point_cloud\Swath](#)

[Y:\Mapping\Projects\65219783_TX_Lower_CO_San_Bernard\Admin\QA_QC\Block5_QC\DPH_11_1_1\Individual_01027_GRID.jp](#)
2




A maximum vertical separation cutoff has been applied to this graphic for the purpose of masking out disruptive features that are not applicable for depicting sensor noise within individual swaths (e.g., trees, moving cars, etc.).

DPH-11.1.1 Report on Smooth Surface Repeatability (intraswath) - continued

[Data Source - Y:\Mapping\Projects\65219783_TX_Lower_CO_San_Bernard\Production\Final_Client_Deliverables\Block5_point_cloud\Swath](#)

[Y:\Mapping\Projects\65219783_TX_Lower_CO_San_Bernard\Admin\QA_QC\Block5_QC\DPH_11_1_1\Individual_01220_GRID.jp](#)
2

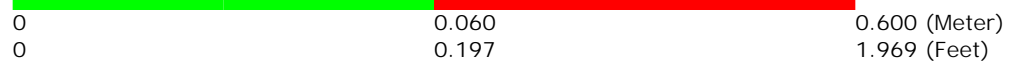



A maximum vertical separation cutoff has been applied to this graphic for the purpose of masking out disruptive features that are not applicable for depicting sensor noise within individual swaths (e.g., trees, moving cars, etc.).

DPH-11.1.1 Report on Smooth Surface Repeatability (intraswath) - continued

[Data Source - Y:\Mapping\Projects\65219783_TX_Lower_CO_San_Bernard\Production\Final_Client_Deliverables\Block5_point_cloud\Swath](#)

[Y:\Mapping\Projects\65219783_TX_Lower_CO_San_Bernard\Admin\QA_QC\Block5_QC\DPH_11_1_1\Individual_01264_GRID.jp](#)
[2](#)

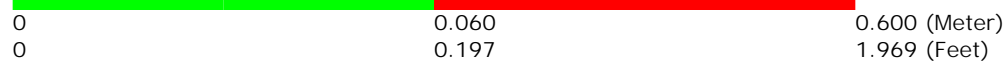



A maximum vertical separation cutoff has been applied to this graphic for the purpose of masking out disruptive features that are not applicable for depicting sensor noise within individual swaths (e.g., trees, moving cars, etc.).

DPH-11.1.1 Report on Smooth Surface Repeatability (intraswath) - continued

[Data Source - Y:\Mapping\Projects\65219783_TX_Lower_CO_San_Bernard\Production\Final_Client_Deliverables\Block5_point_cloud\Swath](#)

[Y:\Mapping\Projects\65219783_TX_Lower_CO_San_Bernard\Admin\QA_QC\Block5_QC\DPH_11_1_1\Individual_01138_GRID.jp](#)
2




A maximum vertical separation cutoff has been applied to this graphic for the purpose of masking out disruptive features that are not applicable for depicting sensor noise within individual swaths (e.g., trees, moving cars, etc.).

DPH-11.1.1 Report on Smooth Surface Repeatability (intraswath) - continued

[Data Source - Y:\Mapping\Projects\65219783_TX_Lower_CO_San_Bernard\Production\Final_Client_Deliverables\Block5_point_cloud\Swath](#)

[Y:\Mapping\Projects\65219783_TX_Lower_CO_San_Bernard\Admin\QA_QC\Block5_QC\DPH_11_1_1\Individual_01242_GRID.jp](#)
2

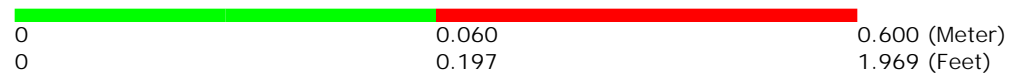



A maximum vertical separation cutoff has been applied to this graphic for the purpose of masking out disruptive features that are not applicable for depicting sensor noise within individual swaths (e.g., trees, moving cars, etc.).

DPH-11.1.1 Report on Smooth Surface Repeatability (intraswath) - continued

[Data Source - Y:\Mapping\Projects\65219783_TX_Lower_CO_San_Bernard\Production\Final_Client_Deliverables\Block5\point_cloud\Swath](#)

[Y:\Mapping\Projects\65219783_TX_Lower_CO_San_Bernard\Admin\QA_QC\Block5_QC\DPH_11_1_1\Individual_01216_GRID.jp](#)
2

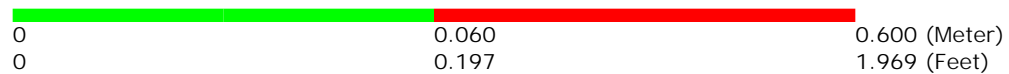



A maximum vertical separation cutoff has been applied to this graphic for the purpose of masking out disruptive features that are not applicable for depicting sensor noise within individual swaths (e.g., trees, moving cars, etc.).

DPH-11.1.1 Report on Smooth Surface Repeatability (intraswath) - continued

[Data Source - Y:\Mapping\Projects\65219783_TX_Lower_CO_San_Bernard\Production\Final_Client_Deliverables\Block5\point_cloud\Swath](#)

[Y:\Mapping\Projects\65219783_TX_Lower_CO_San_Bernard\Admin\QA_QC\Block5_QC\DPH_11_1_1\Individual_01257_GRID.jp](#)
2




A maximum vertical separation cutoff has been applied to this graphic for the purpose of masking out disruptive features that are not applicable for depicting sensor noise within individual swaths (e.g., trees, moving cars, etc.).

DPH-11.1.1 Report on Smooth Surface Repeatability (intraswath) - continued

[Data Source - Y:\Mapping\Projects\65219783_TX_Lower_CO_San_Bernard\Production\Final_Client_Deliverables\Block5_point_cloud\Swath](#)

[Y:\Mapping\Projects\65219783_TX_Lower_CO_San_Bernard\Admin\QA_QC\Block5_QC\DPH_11_1_1\Individual_01233_GRID.jp](#)
2

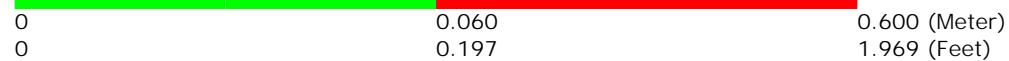



A maximum vertical separation cutoff has been applied to this graphic for the purpose of masking out disruptive features that are not applicable for depicting sensor noise within individual swaths (e.g., trees, moving cars, etc.).

DPH-11.1.1 Report on Smooth Surface Repeatability (intraswath) - continued

[Data Source - Y:\Mapping\Projects\65219783_TX_Lower_CO_San_Bernard\Production\Final_Client_Deliverables\Block5\point_cloud\Swath](#)

[Y:\Mapping\Projects\65219783_TX_Lower_CO_San_Bernard\Admin\QA_QC\Block5_QC\DPH_11_1_1\Individual_01211_GRID.jp](#)
[2](#)

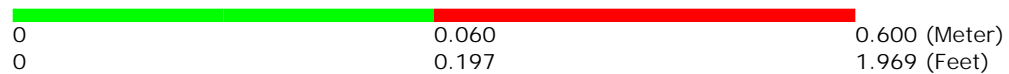



A maximum vertical separation cutoff has been applied to this graphic for the purpose of masking out disruptive features that are not applicable for depicting sensor noise within individual swaths (e.g., trees, moving cars, etc.).

DPH-11.1.1 Report on Smooth Surface Repeatability (intraswath) - continued

[Data Source - Y:\Mapping\Projects\65219783_TX_Lower_CO_San_Bernard\Production\Final_Client_Deliverables\Block5_point_cloud\Swath](#)

[Y:\Mapping\Projects\65219783_TX_Lower_CO_San_Bernard\Admin\QA_QC\Block5_QC\DPH_11_1_1\Individual_01026_GRID.jp](#)
2

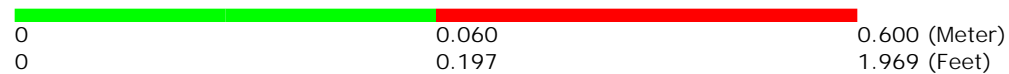



A maximum vertical separation cutoff has been applied to this graphic for the purpose of masking out disruptive features that are not applicable for depicting sensor noise within individual swaths (e.g., trees, moving cars, etc.).

DPH-11.1.1 Report on Smooth Surface Repeatability (intraswath) - continued

[Data Source - Y:\Mapping\Projects\65219783_TX_Lower_CO_San_Bernard\Production\Final_Client_Deliverables\Block5\point_cloud\Swath](#)

[Y:\Mapping\Projects\65219783_TX_Lower_CO_San_Bernard\Admin\QA_QC\Block5_QC\DPH_11_1_1\Individual_01247_GRID.jp](#)
[2](#)

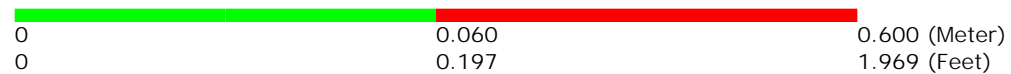



A maximum vertical separation cutoff has been applied to this graphic for the purpose of masking out disruptive features that are not applicable for depicting sensor noise within individual swaths (e.g., trees, moving cars, etc.).

DPH-11.1.1 Report on Smooth Surface Repeatability (intraswath) - continued

[Data Source - Y:\Mapping\Projects\65219783_TX_Lower_CO_San_Bernard\Production\Final_Client_Deliverables\Block5_point_cloud\Swath](#)

[Y:\Mapping\Projects\65219783_TX_Lower_CO_San_Bernard\Admin\QA_QC\Block5_QC\DPH_11_1_1\Individual_01140_GRID.jp](#)
2

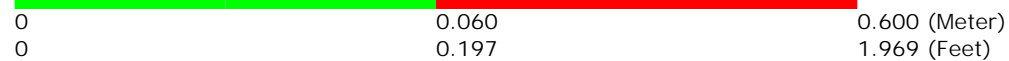



A maximum vertical separation cutoff has been applied to this graphic for the purpose of masking out disruptive features that are not applicable for depicting sensor noise within individual swaths (e.g., trees, moving cars, etc.).

DPH-11.1.1 Report on Smooth Surface Repeatability (intraswath) - continued

[Data Source - Y:\Mapping\Projects\65219783_TX_Lower_CO_San_Bernard\Production\Final_Client_Deliverables\Block5_point_cloud\Swath](#)

[Y:\Mapping\Projects\65219783_TX_Lower_CO_San_Bernard\Admin\QA_QC\Block5_QC\DPH_11_1_1\Individual_01240_GRID.jp](#)
2




A maximum vertical separation cutoff has been applied to this graphic for the purpose of masking out disruptive features that are not applicable for depicting sensor noise within individual swaths (e.g., trees, moving cars, etc.).

DPH-11.1.1 Report on Smooth Surface Repeatability (intraswath) - continued

[Data Source - Y:\Mapping\Projects\65219783_TX_Lower_CO_San_Bernard\Production\Final_Client_Deliverables\Block5_point_cloud\Swath](#)

[Y:\Mapping\Projects\65219783_TX_Lower_CO_San_Bernard\Admin\QA_QC\Block5_QC\DPH_11_1_1\Individual_01249_GRID.jp](#)
2




0	0.060	0.600 (Meter)
0	0.197	1.969 (Feet)

A maximum vertical separation cutoff has been applied to this graphic for the purpose of masking out disruptive features that are not applicable for depicting sensor noise within individual swaths (e.g., trees, moving cars, etc.).

DPH-11.1.1 Report on Smooth Surface Repeatability (intraswath) - continued

[Data Source - Y:\Mapping\Projects\65219783_TX_Lower_CO_San_Bernard\Production\Final_Client_Deliverables\Block5_point_cloud\Swath](#)

[Y:\Mapping\Projects\65219783_TX_Lower_CO_San_Bernard\Admin\QA_QC\Block5_QC\DPH_11_1_1\Individual_01243_GRID.jp](#)
2




A maximum vertical separation cutoff has been applied to this graphic for the purpose of masking out disruptive features that are not applicable for depicting sensor noise within individual swaths (e.g., trees, moving cars, etc.).

DPH-11.1.1 Report on Smooth Surface Repeatability (intraswath) - continued

[Data Source - Y:\Mapping\Projects\65219783_TX_Lower_CO_San_Bernard\Production\Final_Client_Deliverables\Block5_point_cloud\Swath](#)

[Y:\Mapping\Projects\65219783_TX_Lower_CO_San_Bernard\Admin\QA_QC\Block5_QC\DPH_11_1_1\Individual_01217_GRID.jp](#)
2




A maximum vertical separation cutoff has been applied to this graphic for the purpose of masking out disruptive features that are not applicable for depicting sensor noise within individual swaths (e.g., trees, moving cars, etc.).

DPH-11.1.1 Report on Smooth Surface Repeatability (intraswath) - continued

[Data Source - Y:\Mapping\Projects\65219783_TX_Lower_CO_San_Bernard\Production\Final_Client_Deliverables\Block5\point_cloud\Swath](#)

[Y:\Mapping\Projects\65219783_TX_Lower_CO_San_Bernard\Admin\QA_QC\Block5_QC\DPH_11_1_1\Individual_01030_GRID.jp](#)
2

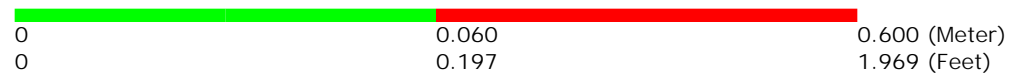



A maximum vertical separation cutoff has been applied to this graphic for the purpose of masking out disruptive features that are not applicable for depicting sensor noise within individual swaths (e.g., trees, moving cars, etc.).

DPH-11.1.1 Report on Smooth Surface Repeatability (intraswath) - continued

[Data Source - Y:\Mapping\Projects\65219783_TX_Lower_CO_San_Bernard\Production\Final_Client_Deliverables\Block5_point_cloud\Swath](#)

[Y:\Mapping\Projects\65219783_TX_Lower_CO_San_Bernard\Admin\QA_QC\Block5_QC\DPH_11_1_1\Individual_01157_GRID.jp](#)
2




A maximum vertical separation cutoff has been applied to this graphic for the purpose of masking out disruptive features that are not applicable for depicting sensor noise within individual swaths (e.g., trees, moving cars, etc.).

DPH-11.1.1 Report on Smooth Surface Repeatability (intraswath) - continued

[Data Source - Y:\Mapping\Projects\65219783_TX_Lower_CO_San_Bernard\Production\Final_Client_Deliverables\Block5_point_cloud\Swath](#)

[Y:\Mapping\Projects\65219783_TX_Lower_CO_San_Bernard\Admin\QA_QC\Block5_QC\DPH_11_1_1\Individual_01136_GRID.jp](#)
[2](#)

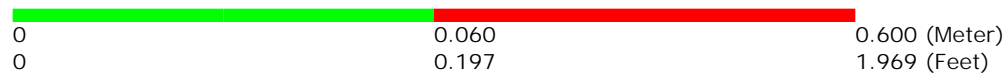



A maximum vertical separation cutoff has been applied to this graphic for the purpose of masking out disruptive features that are not applicable for depicting sensor noise within individual swaths (e.g., trees, moving cars, etc.).

DPH-11.1.1 Report on Smooth Surface Repeatability (intraswath) - continued

[Data Source - Y:\Mapping\Projects\65219783_TX_Lower_CO_San_Bernard\Production\Final_Client_Deliverables\Block5_point_cloud\Swath](#)

[Y:\Mapping\Projects\65219783_TX_Lower_CO_San_Bernard\Admin\QA_QC\Block5_QC\DPH_11_1_1\Individual_01142_GRID.jp](#)
2

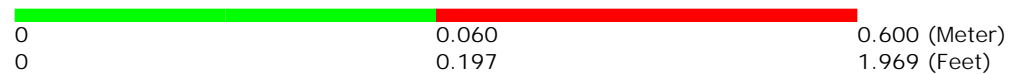



A maximum vertical separation cutoff has been applied to this graphic for the purpose of masking out disruptive features that are not applicable for depicting sensor noise within individual swaths (e.g., trees, moving cars, etc.).

DPH-11.1.1 Report on Smooth Surface Repeatability (intraswath) - continued

[Data Source - Y:\Mapping\Projects\65219783_TX_Lower_CO_San_Bernard\Production\Final_Client_Deliverables\Block5\point_cloud\Swath](#)

[Y:\Mapping\Projects\65219783_TX_Lower_CO_San_Bernard\Admin\QA_QC\Block5_QC\DPH_11_1_1\Individual_01234_GRID.jp](#)
[2](#)




A maximum vertical separation cutoff has been applied to this graphic for the purpose of masking out disruptive features that are not applicable for depicting sensor noise within individual swaths (e.g., trees, moving cars, etc.).

DPH-11.1.1 Report on Smooth Surface Repeatability (intraswath) - continued

[Data Source - Y:\Mapping\Projects\65219783_TX_Lower_CO_San_Bernard\Production\Final_Client_Deliverables\Block5_point_cloud\Swath](#)

[Y:\Mapping\Projects\65219783_TX_Lower_CO_San_Bernard\Admin\QA_QC\Block5_QC\DPH_11_1_1\Individual_01156_GRID.jp](#)
2

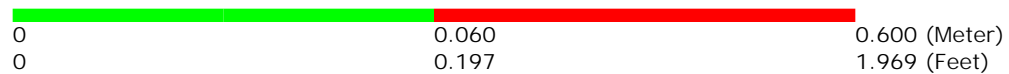



A maximum vertical separation cutoff has been applied to this graphic for the purpose of masking out disruptive features that are not applicable for depicting sensor noise within individual swaths (e.g., trees, moving cars, etc.).

DPH-11.1.1 Report on Smooth Surface Repeatability (intraswath) - continued

[Data Source - Y:\Mapping\Projects\65219783_TX_Lower_CO_San_Bernard\Production\Final_Client_Deliverables\Block5\point_cloud\Swath](#)

[Y:\Mapping\Projects\65219783_TX_Lower_CO_San_Bernard\Admin\QA_QC\Block5_QC\DPH_11_1_1\Individual_01134_GRID.jp](#)
[2](#)




A maximum vertical separation cutoff has been applied to this graphic for the purpose of masking out disruptive features that are not applicable for depicting sensor noise within individual swaths (e.g., trees, moving cars, etc.).

DPH-11.1.1 Report on Smooth Surface Repeatability (intraswath) - continued

[Data Source - Y:\Mapping\Projects\65219783_TX_Lower_CO_San_Bernard\Production\Final_Client_Deliverables\Block5_point_cloud\Swath](#)

[Y:\Mapping\Projects\65219783_TX_Lower_CO_San_Bernard\Admin\QA_QC\Block5_QC\DPH_11_1_1\Individual_01228_GRID.jp](#)
2

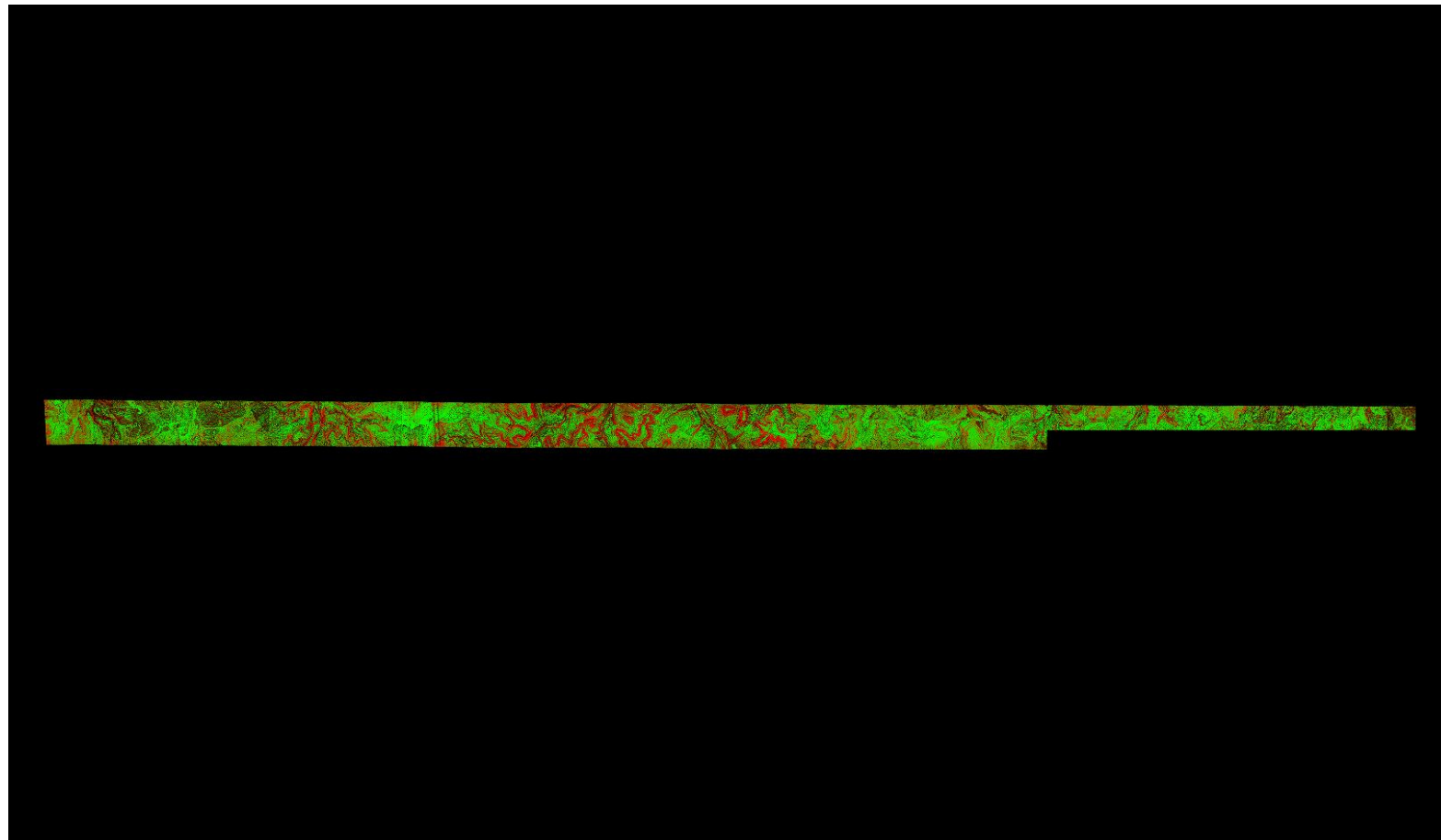


A maximum vertical separation cutoff has been applied to this graphic for the purpose of masking out disruptive features that are not applicable for depicting sensor noise within individual swaths (e.g., trees, moving cars, etc.).

DPH-11.1.1 Report on Smooth Surface Repeatability (intraswath) - continued

[Data Source - Y:\Mapping\Projects\65219783_TX_Lower_CO_San_Bernard\Production\Final_Client_Deliverables\Block5_point_cloud\Swath](#)

[Y:\Mapping\Projects\65219783_TX_Lower_CO_San_Bernard\Admin\QA_QC\Block5_QC\DPH_11_1_1\Individual_01246_GRID.jp](#)
[2](#)

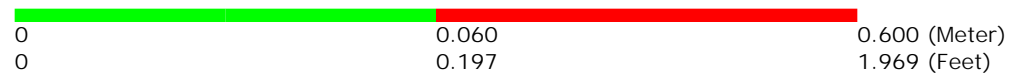
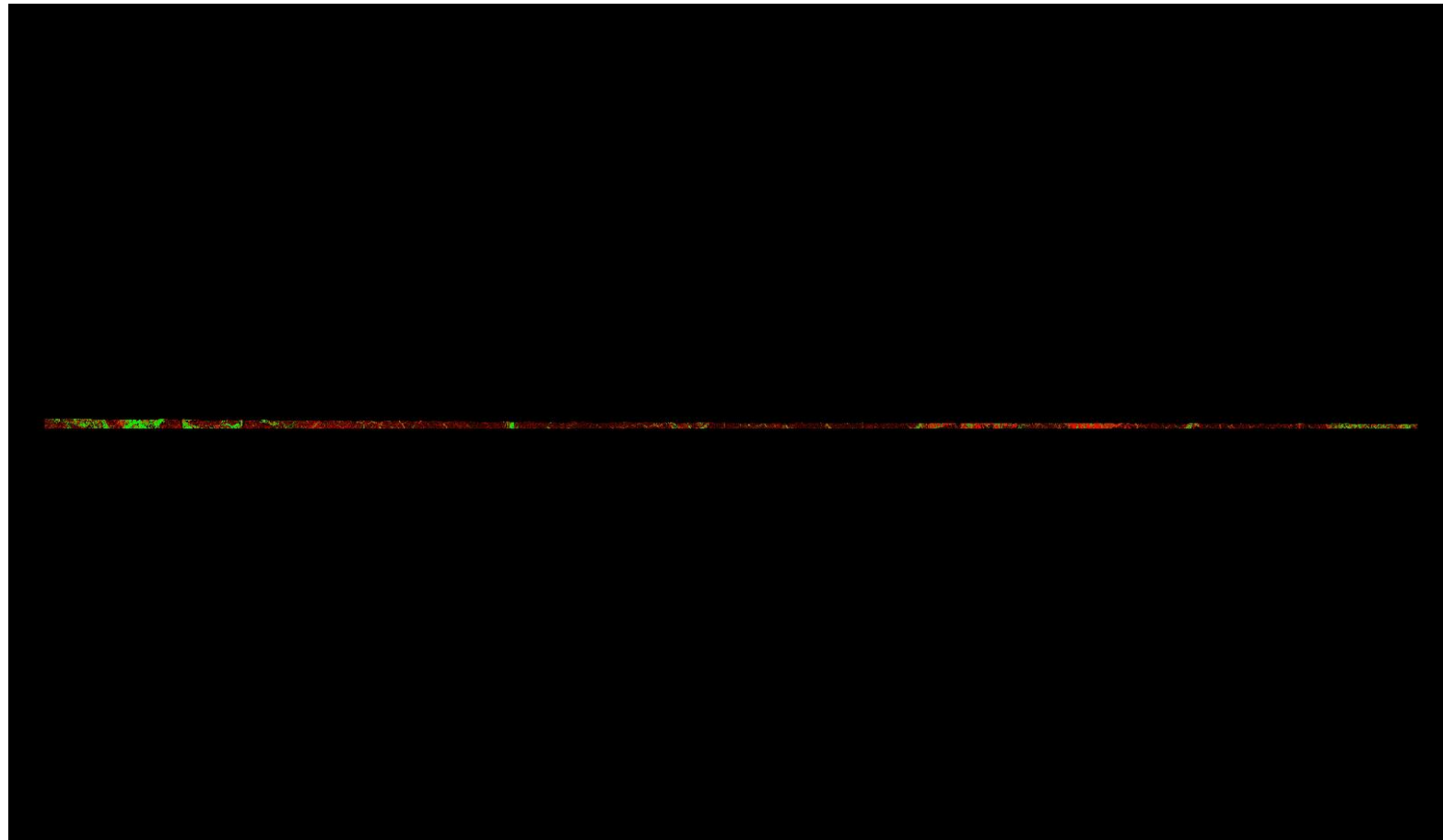


A maximum vertical separation cutoff has been applied to this graphic for the purpose of masking out disruptive features that are not applicable for depicting sensor noise within individual swaths (e.g., trees, moving cars, etc.).

DPH-11.1.1 Report on Smooth Surface Repeatability (intraswath) - continued

[Data Source - Y:\Mapping\Projects\65219783_TX_Lower_CO_San_Bernard\Production\Final_Client_Deliverables\Block5_point_cloud\Swath](#)

[Y:\Mapping\Projects\65219783_TX_Lower_CO_San_Bernard\Admin\QA_QC\Block5_QC\DPH_11_1_1\Individual_01014_GRID.jp](#)
[2](#)

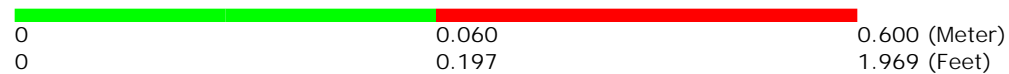
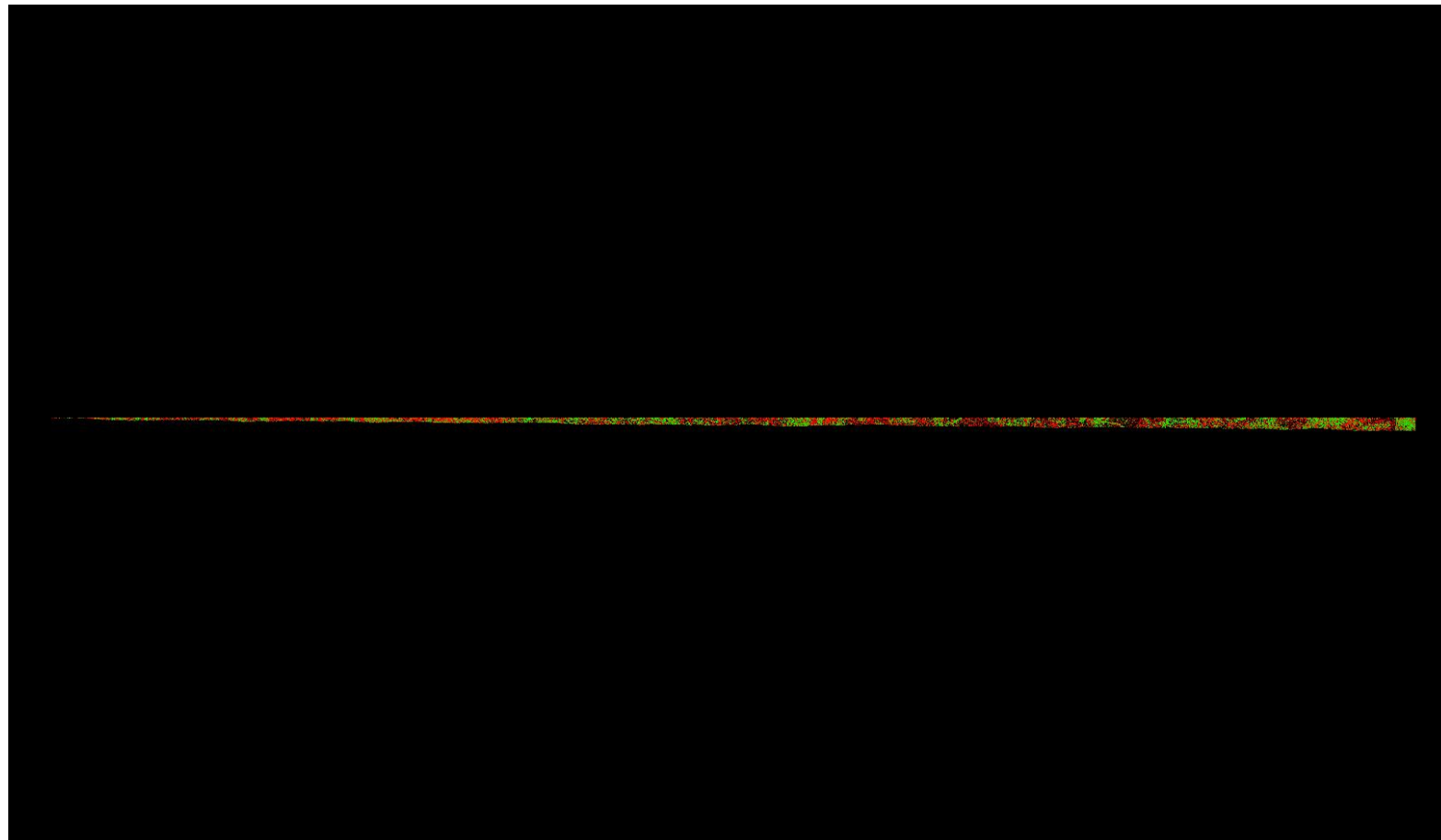


A maximum vertical separation cutoff has been applied to this graphic for the purpose of masking out disruptive features that are not applicable for depicting sensor noise within individual swaths (e.g., trees, moving cars, etc.).

DPH-11.1.1 Report on Smooth Surface Repeatability (intraswath) - continued

[Data Source - Y:\Mapping\Projects\65219783_TX_Lower_CO_San_Bernard\Production\Final_Client_Deliverables\Block5_point_cloud\Swath](#)

[Y:\Mapping\Projects\65219783_TX_Lower_CO_San_Bernard\Admin\QA_QC\Block5_QC\DPH_11_1_1\Individual_01133_GRID.jp](#)
2

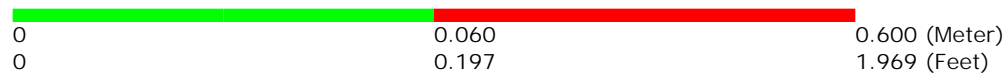



A maximum vertical separation cutoff has been applied to this graphic for the purpose of masking out disruptive features that are not applicable for depicting sensor noise within individual swaths (e.g., trees, moving cars, etc.).

DPH-11.1.1 Report on Smooth Surface Repeatability (intraswath) - continued

[Data Source - Y:\Mapping\Projects\65219783_TX_Lower_CO_San_Bernard\Production\Final_Client_Deliverables\Block5_point_cloud\Swath](#)

[Y:\Mapping\Projects\65219783_TX_Lower_CO_San_Bernard\Admin\QA_QC\Block5_QC\DPH_11_1_1\Individual_01260_GRID.jp](#)
2




A maximum vertical separation cutoff has been applied to this graphic for the purpose of masking out disruptive features that are not applicable for depicting sensor noise within individual swaths (e.g., trees, moving cars, etc.).

DPH-11.1.1 Report on Smooth Surface Repeatability (intraswath) - continued

[Data Source - Y:\Mapping\Projects\65219783_TX_Lower_CO_San_Bernard\Production\Final_Client_Deliverables\Block5_point_cloud\Swath](#)

[Y:\Mapping\Projects\65219783_TX_Lower_CO_San_Bernard\Admin\QA_QC\Block5_QC\DPH_11_1_1\Individual_01176_GRID.jp](#)
[2](#)

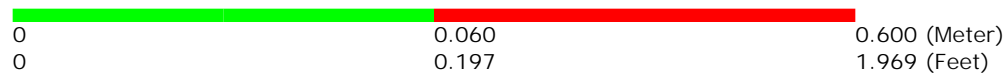



A maximum vertical separation cutoff has been applied to this graphic for the purpose of masking out disruptive features that are not applicable for depicting sensor noise within individual swaths (e.g., trees, moving cars, etc.).

DPH-11.1.1 Report on Smooth Surface Repeatability (intraswath) - continued

[Data Source - Y:\Mapping\Projects\65219783_TX_Lower_CO_San_Bernard\Production\Final_Client_Deliverables\Block5_point_cloud\Swath](#)

[Y:\Mapping\Projects\65219783_TX_Lower_CO_San_Bernard\Admin\QA_QC\Block5_QC\DPH_11_1_1\Individual_01224_GRID.jp](#)
[2](#)

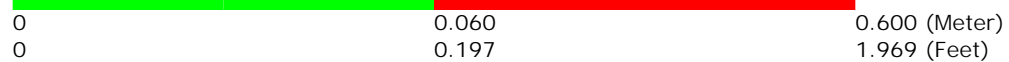



A maximum vertical separation cutoff has been applied to this graphic for the purpose of masking out disruptive features that are not applicable for depicting sensor noise within individual swaths (e.g., trees, moving cars, etc.).

DPH-11.1.1 Report on Smooth Surface Repeatability (intraswath) - continued

[Data Source - Y:\Mapping\Projects\65219783_TX_Lower_CO_San_Bernard\Production\Final_Client_Deliverables\Block5_point_cloud\Swath](#)

[Y:\Mapping\Projects\65219783_TX_Lower_CO_San_Bernard\Admin\QA_QC\Block5_QC\DPH_11_1_1\Individual_01263_GRID.jp](#)
[2](#)




A maximum vertical separation cutoff has been applied to this graphic for the purpose of masking out disruptive features that are not applicable for depicting sensor noise within individual swaths (e.g., trees, moving cars, etc.).

DPH-11.1.1 Report on Smooth Surface Repeatability (intraswath) - continued

[Data Source - Y:\Mapping\Projects\65219783_TX_Lower_CO_San_Bernard\Production\Final_Client_Deliverables\Block5_point_cloud\Swath](#)

[Y:\Mapping\Projects\65219783_TX_Lower_CO_San_Bernard\Admin\QA_QC\Block5_QC\DPH_11_1_1\Individual_01219_GRID.jp](#)
[2](#)




A maximum vertical separation cutoff has been applied to this graphic for the purpose of masking out disruptive features that are not applicable for depicting sensor noise within individual swaths (e.g., trees, moving cars, etc.).

DPH-11.1.1 Report on Smooth Surface Repeatability (intraswath) - continued

[Data Source - Y:\Mapping\Projects\65219783_TX_Lower_CO_San_Bernard\Production\Final_Client_Deliverables\Block5_point_cloud\Swath](#)

[Y:\Mapping\Projects\65219783_TX_Lower_CO_San_Bernard\Admin\QA_QC\Block5_QC\DPH_11_1_1\Individual_01175_GRID.jp](#)
2



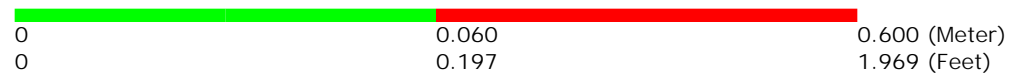

0	0.060	0.600 (Meter)
0	0.197	1.969 (Feet)

A maximum vertical separation cutoff has been applied to this graphic for the purpose of masking out disruptive features that are not applicable for depicting sensor noise within individual swaths (e.g., trees, moving cars, etc.).

DPH-11.1.1 Report on Smooth Surface Repeatability (intraswath) - continued

[Data Source - Y:\Mapping\Projects\65219783_TX_Lower_CO_San_Bernard\Production\Final_Client_Deliverables\Block5_point_cloud\Swath](#)

[Y:\Mapping\Projects\65219783_TX_Lower_CO_San_Bernard\Admin\QA_QC\Block5_QC\DPH_11_1_1\Individual_01011_GRID.jp](#)
2

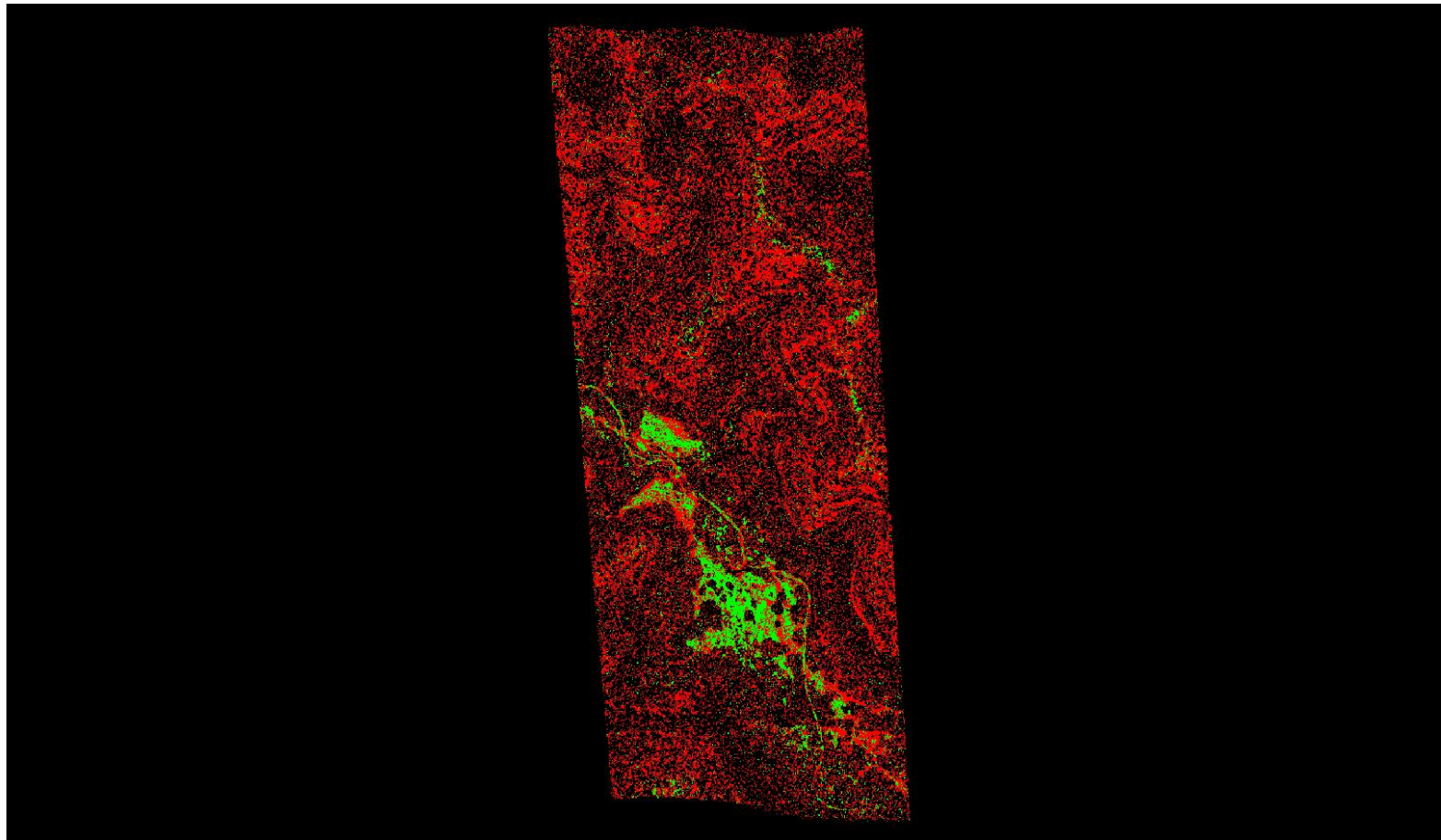


A maximum vertical separation cutoff has been applied to this graphic for the purpose of masking out disruptive features that are not applicable for depicting sensor noise within individual swaths (e.g., trees, moving cars, etc.).

DPH-11.1.1 Report on Smooth Surface Repeatability (intraswath) - continued

[Data Source - Y:\Mapping\Projects\65219783_TX_Lower_CO_San_Bernard\Production\Final_Client_Deliverables\Block5_point_cloud\Swath](Y:\Mapping\Projects\65219783_TX_Lower_CO_San_Bernard\Production\Final_Client_Deliverables\Block5_point_cloud\Swath)

Y:\Mapping\Projects\65219783_TX_Lower_CO_San_Bernard\Admin\QA_QC\Block5_QC\DPH_11_1_1\Individual_01152_GRID.jp
2

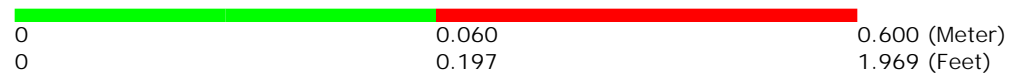



A maximum vertical separation cutoff has been applied to this graphic for the purpose of masking out disruptive features that are not applicable for depicting sensor noise within individual swaths (e.g., trees, moving cars, etc.).

DPH-11.1.1 Report on Smooth Surface Repeatability (intraswath) - continued

[Data Source - Y:\Mapping\Projects\65219783_TX_Lower_CO_San_Bernard\Production\Final_Client_Deliverables\Block5_point_cloud\Swath](#)

[Y:\Mapping\Projects\65219783_TX_Lower_CO_San_Bernard\Admin\QA_QC\Block5_QC\DPH_11_1_1\Individual_01237_GRID.jp](#)
2




A maximum vertical separation cutoff has been applied to this graphic for the purpose of masking out disruptive features that are not applicable for depicting sensor noise within individual swaths (e.g., trees, moving cars, etc.).

DPH-11.1.1 Report on Smooth Surface Repeatability (intraswath) - continued

[Data Source - Y:\Mapping\Projects\65219783_TX_Lower_CO_San_Bernard\Production\Final_Client_Deliverables\Block5_point_cloud\Swath](#)

[Y:\Mapping\Projects\65219783_TX_Lower_CO_San_Bernard\Admin\QA_QC\Block5_QC\DPH_11_1_1\Individual_01252_GRID.jp](#)
2




A maximum vertical separation cutoff has been applied to this graphic for the purpose of masking out disruptive features that are not applicable for depicting sensor noise within individual swaths (e.g., trees, moving cars, etc.).

DPH-11.1.1 Report on Smooth Surface Repeatability (intraswath) - continued

[Data Source - Y:\Mapping\Projects\65219783_TX_Lower_CO_San_Bernard\Production\Final_Client_Deliverables\Block5_point_cloud\Swath](#)

[Y:\Mapping\Projects\65219783_TX_Lower_CO_San_Bernard\Admin\QA_QC\Block5_QC\DPH_11_1_1\Individual_01258_GRID.jp](#)
[2](#)




A maximum vertical separation cutoff has been applied to this graphic for the purpose of masking out disruptive features that are not applicable for depicting sensor noise within individual swaths (e.g., trees, moving cars, etc.).

DPH-11.1.1 Report on Smooth Surface Repeatability (intraswath) - continued

[Data Source - Y:\Mapping\Projects\65219783_TX_Lower_CO_San_Bernard\Production\Final_Client_Deliverables\Block5_point_cloud\Swath](#)

[Y:\Mapping\Projects\65219783_TX_Lower_CO_San_Bernard\Admin\QA_QC\Block5_QC\DPH_11_1_1\Individual_01018_GRID.jp](#)
[2](#)

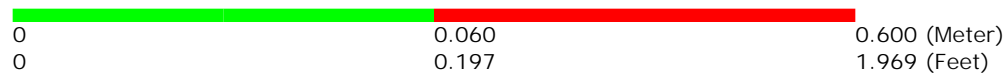



A maximum vertical separation cutoff has been applied to this graphic for the purpose of masking out disruptive features that are not applicable for depicting sensor noise within individual swaths (e.g., trees, moving cars, etc.).

DPH-11.1.1 Report on Smooth Surface Repeatability (intraswath) - continued

[Data Source - Y:\Mapping\Projects\65219783_TX_Lower_CO_San_Bernard\Production\Final_Client_Deliverables\Block5_point_cloud\Swath](#)

[Y:\Mapping\Projects\65219783_TX_Lower_CO_San_Bernard\Admin\QA_QC\Block5_QC\DPH_11_1_1\Individual_01020_GRID.jp](#)
2

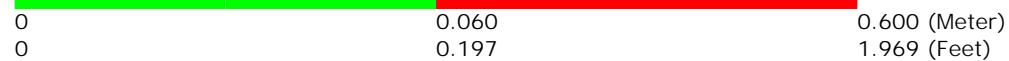



A maximum vertical separation cutoff has been applied to this graphic for the purpose of masking out disruptive features that are not applicable for depicting sensor noise within individual swaths (e.g., trees, moving cars, etc.).

DPH-11.1.1 Report on Smooth Surface Repeatability (intraswath) - continued

[Data Source - Y:\Mapping\Projects\65219783_TX_Lower_CO_San_Bernard\Production\Final_Client_Deliverables\Block5_point_cloud\Swath](#)

[Y:\Mapping\Projects\65219783_TX_Lower_CO_San_Bernard\Admin\QA_QC\Block5_QC\DPH_11_1_1\Individual_01174_GRID.jp](#)
2




A maximum vertical separation cutoff has been applied to this graphic for the purpose of masking out disruptive features that are not applicable for depicting sensor noise within individual swaths (e.g., trees, moving cars, etc.).

DPH-11.1.1 Report on Smooth Surface Repeatability (intraswath) - continued

[Data Source - Y:\Mapping\Projects\65219783_TX_Lower_CO_San_Bernard\Production\Final_Client_Deliverables\Block5_point_cloud\Swath](#)

[Y:\Mapping\Projects\65219783_TX_Lower_CO_San_Bernard\Admin\QA_QC\Block5_QC\DPH_11_1_1\Individual_01146_GRID.jp](#)
[2](#)



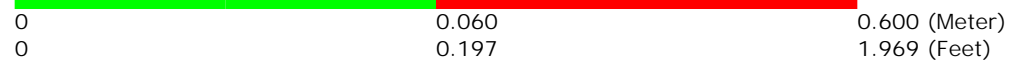

0	0.060	0.600 (Meter)
0	0.197	1.969 (Feet)

A maximum vertical separation cutoff has been applied to this graphic for the purpose of masking out disruptive features that are not applicable for depicting sensor noise within individual swaths (e.g., trees, moving cars, etc.).

DPH-11.1.1 Report on Smooth Surface Repeatability (intraswath) - continued

[Data Source - Y:\Mapping\Projects\65219783_TX_Lower_CO_San_Bernard\Production\Final_Client_Deliverables\Block5_point_cloud\Swath](#)

[Y:\Mapping\Projects\65219783_TX_Lower_CO_San_Bernard\Admin\QA_QC\Block5_QC\DPH_11_1_1\Individual_01137_GRID.jp](#)
[2](#)

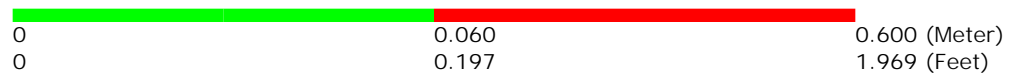



A maximum vertical separation cutoff has been applied to this graphic for the purpose of masking out disruptive features that are not applicable for depicting sensor noise within individual swaths (e.g., trees, moving cars, etc.).

DPH-11.1.1 Report on Smooth Surface Repeatability (intraswath) - continued

[Data Source - Y:\Mapping\Projects\65219783_TX_Lower_CO_San_Bernard\Production\Final_Client_Deliverables\Block5\point_cloud\Swath](#)

[Y:\Mapping\Projects\65219783_TX_Lower_CO_San_Bernard\Admin\QA_QC\Block5_QC\DPH_11_1_1\Individual_01212_GRID.jp](#)
[2](#)




A maximum vertical separation cutoff has been applied to this graphic for the purpose of masking out disruptive features that are not applicable for depicting sensor noise within individual swaths (e.g., trees, moving cars, etc.).

DPH-11.1.1 Report on Smooth Surface Repeatability (intraswath) - continued

[Data Source - Y:\Mapping\Projects\65219783_TX_Lower_CO_San_Bernard\Production\Final_Client_Deliverables\Block5_point_cloud\Swath](#)

[Y:\Mapping\Projects\65219783_TX_Lower_CO_San_Bernard\Admin\QA_QC\Block5_QC\DPH_11_1_1\Individual_01235_GRID.jp](#)
[2](#)




A maximum vertical separation cutoff has been applied to this graphic for the purpose of masking out disruptive features that are not applicable for depicting sensor noise within individual swaths (e.g., trees, moving cars, etc.).

DPH-11.1.1 Report on Smooth Surface Repeatability (intraswath) - continued

[Data Source - Y:\Mapping\Projects\65219783_TX_Lower_CO_San_Bernard\Production\Final_Client_Deliverables\Block5_point_cloud\Swath](#)

[Y:\Mapping\Projects\65219783_TX_Lower_CO_San_Bernard\Admin\QA_QC\Block5_QC\DPH_11_1_1\Individual_01221_GRID.jp](#)
2

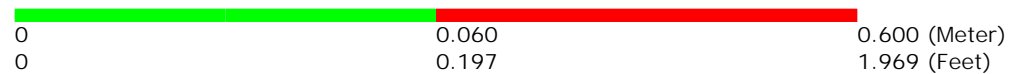



A maximum vertical separation cutoff has been applied to this graphic for the purpose of masking out disruptive features that are not applicable for depicting sensor noise within individual swaths (e.g., trees, moving cars, etc.).

DPH-11.1.1 Report on Smooth Surface Repeatability (intraswath) - continued

[Data Source - Y:\Mapping\Projects\65219783_TX_Lower_CO_San_Bernard\Production\Final_Client_Deliverables\Block5_point_cloud\Swath](#)

[Y:\Mapping\Projects\65219783_TX_Lower_CO_San_Bernard\Admin\QA_QC\Block5_QC\DPH_11_1_1\Individual_01153_GRID.jp](#)
2




A maximum vertical separation cutoff has been applied to this graphic for the purpose of masking out disruptive features that are not applicable for depicting sensor noise within individual swaths (e.g., trees, moving cars, etc.).

DPH-11.1.1 Report on Smooth Surface Repeatability (intraswath) - continued

[Data Source - Y:\Mapping\Projects\65219783_TX_Lower_CO_San_Bernard\Production\Final_Client_Deliverables\Block5\point_cloud\Swath](#)

[Y:\Mapping\Projects\65219783_TX_Lower_CO_San_Bernard\Admin\QA_QC\Block5_QC\DPH_11_1_1\Individual_01231_GRID.jp](#)
[2](#)

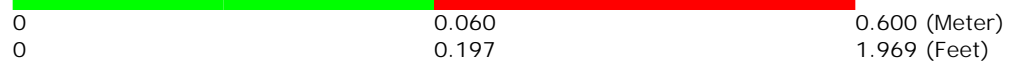



A maximum vertical separation cutoff has been applied to this graphic for the purpose of masking out disruptive features that are not applicable for depicting sensor noise within individual swaths (e.g., trees, moving cars, etc.).

DPH-11.1.1 Report on Smooth Surface Repeatability (intraswath) - continued

[Data Source - Y:\Mapping\Projects\65219783_TX_Lower_CO_San_Bernard\Production\Final_Client_Deliverables\Block5_point_cloud\Swath](#)

[Y:\Mapping\Projects\65219783_TX_Lower_CO_San_Bernard\Admin\QA_QC\Block5_QC\DPH_11_1_1\Individual_01144_GRID.jp](#)
[2](#)

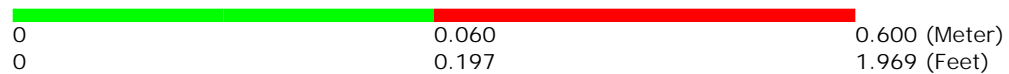



A maximum vertical separation cutoff has been applied to this graphic for the purpose of masking out disruptive features that are not applicable for depicting sensor noise within individual swaths (e.g., trees, moving cars, etc.).

DPH-11.1.1 Report on Smooth Surface Repeatability (intraswath) - continued

[Data Source - Y:\Mapping\Projects\65219783_TX_Lower_CO_San_Bernard\Production\Final_Client_Deliverables\Block5_point_cloud\Swath](#)

[Y:\Mapping\Projects\65219783_TX_Lower_CO_San_Bernard\Admin\QA_QC\Block5_QC\DPH_11_1_1\Individual_01200_GRID.jp](#)
2

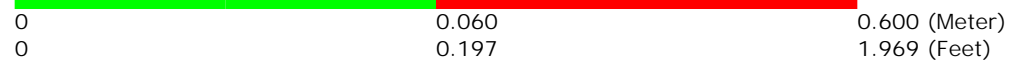



A maximum vertical separation cutoff has been applied to this graphic for the purpose of masking out disruptive features that are not applicable for depicting sensor noise within individual swaths (e.g., trees, moving cars, etc.).

DPH-11.1.1 Report on Smooth Surface Repeatability (intraswath) - continued

[Data Source - Y:\Mapping\Projects\65219783_TX_Lower_CO_San_Bernard\Production\Final_Client_Deliverables\Block5_point_cloud\Swath](#)

[Y:\Mapping\Projects\65219783_TX_Lower_CO_San_Bernard\Admin\QA_QC\Block5_QC\DPH_11_1_1\Individual_01227_GRID.jp](#)
[2](#)

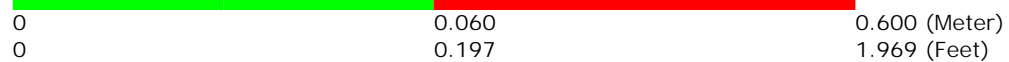
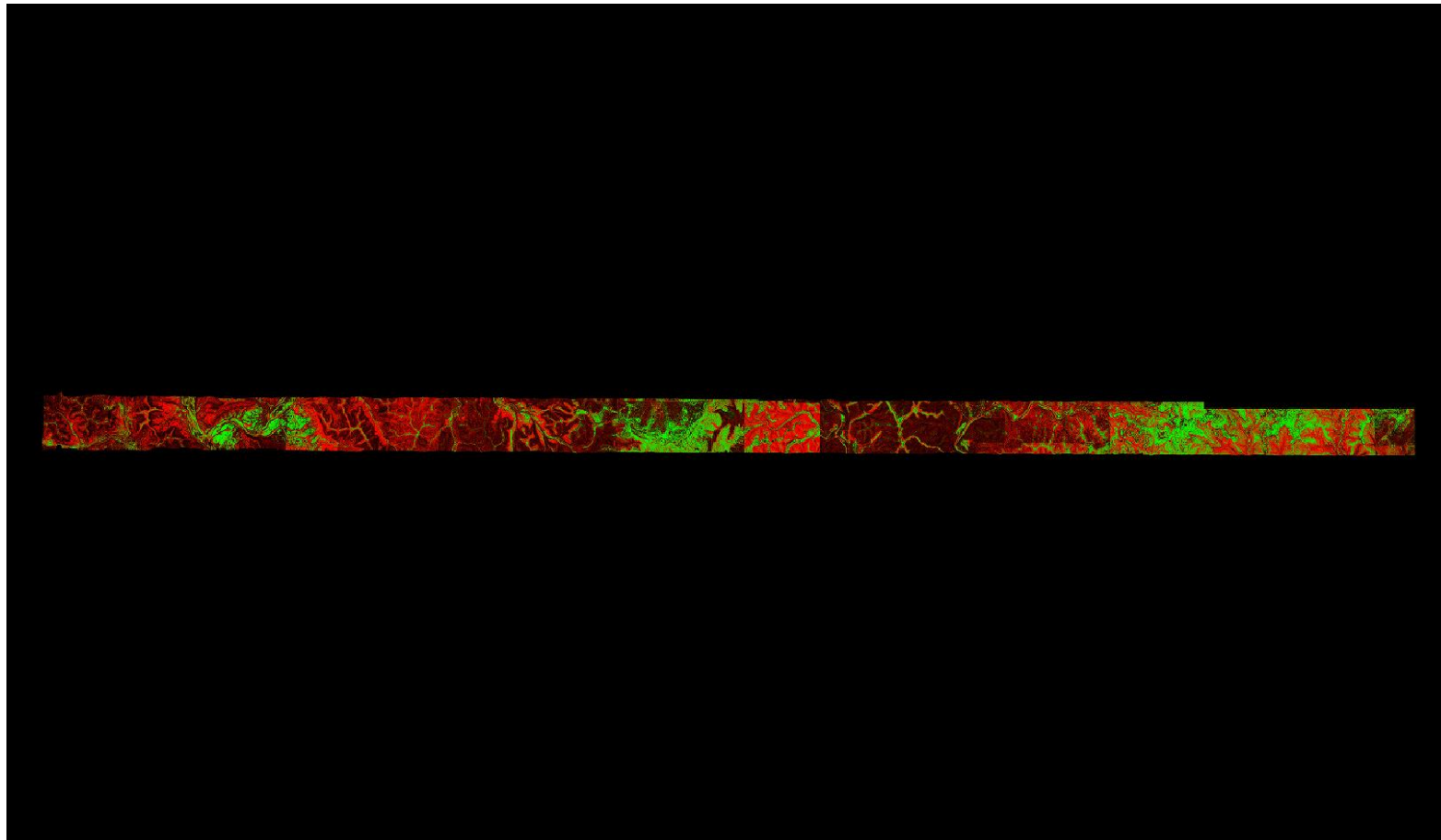


A maximum vertical separation cutoff has been applied to this graphic for the purpose of masking out disruptive features that are not applicable for depicting sensor noise within individual swaths (e.g., trees, moving cars, etc.).

DPH-11.1.1 Report on Smooth Surface Repeatability (intraswath) - continued

[Data Source - Y:\Mapping\Projects\65219783_TX_Lower_CO_San_Bernard\Production\Final_Client_Deliverables\Block5_point_cloud\Swath](#)

[Y:\Mapping\Projects\65219783_TX_Lower_CO_San_Bernard\Admin\QA_QC\Block5_QC\DPH_11_1_1\Individual_01159_GRID.jp](#)
2

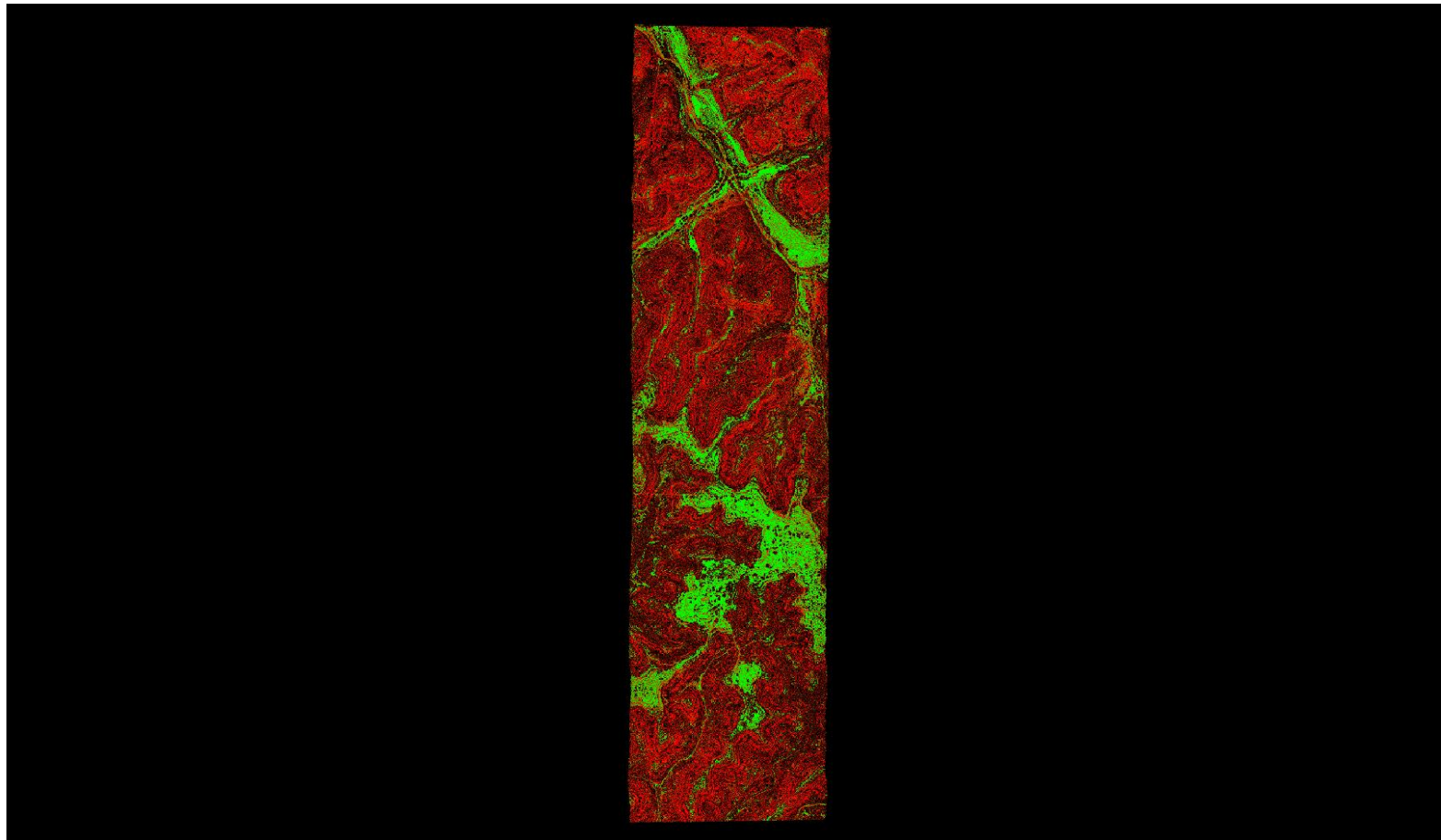


A maximum vertical separation cutoff has been applied to this graphic for the purpose of masking out disruptive features that are not applicable for depicting sensor noise within individual swaths (e.g., trees, moving cars, etc.).

DPH-11.1.1 Report on Smooth Surface Repeatability (intraswath) - continued

[Data Source - Y:\Mapping\Projects\65219783_TX_Lower_CO_San_Bernard\Production\Final_Client_Deliverables\Block5_point_cloud\Swath](#)

[Y:\Mapping\Projects\65219783_TX_Lower_CO_San_Bernard\Admin\QA_QC\Block5_QC\DPH_11_1_1\Individual_01025_GRID.jp](#)
2

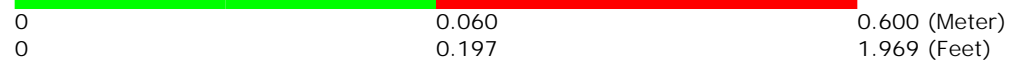



A maximum vertical separation cutoff has been applied to this graphic for the purpose of masking out disruptive features that are not applicable for depicting sensor noise within individual swaths (e.g., trees, moving cars, etc.).

DPH-11.1.1 Report on Smooth Surface Repeatability (intraswath) - continued

[Data Source - Y:\Mapping\Projects\65219783_TX_Lower_CO_San_Bernard\Production\Final_Client_Deliverables\Block5_point_cloud\Swath](#)

[Y:\Mapping\Projects\65219783_TX_Lower_CO_San_Bernard\Admin\QA_QC\Block5_QC\DPH_11_1_1\Individual_01225_GRID.jp](#)
2




A maximum vertical separation cutoff has been applied to this graphic for the purpose of masking out disruptive features that are not applicable for depicting sensor noise within individual swaths (e.g., trees, moving cars, etc.).

DPH-11.1.1 Report on Smooth Surface Repeatability (intraswath) - continued

[Data Source - Y:\Mapping\Projects\65219783_TX_Lower_CO_San_Bernard\Production\Final_Client_Deliverables\Block5_point_cloud\Swath](#)

[Y:\Mapping\Projects\65219783_TX_Lower_CO_San_Bernard\Admin\QA_QC\Block5_QC\DPH_11_1_1\Individual_01253_GRID.jp](#)
2




0	0.060	0.600 (Meter)
0	0.197	1.969 (Feet)

A maximum vertical separation cutoff has been applied to this graphic for the purpose of masking out disruptive features that are not applicable for depicting sensor noise within individual swaths (e.g., trees, moving cars, etc.).

DPH-11.1.1 Report on Smooth Surface Repeatability (intraswath) - continued

[Data Source - Y:\Mapping\Projects\65219783_TX_Lower_CO_San_Bernard\Production\Final_Client_Deliverables\Block5\point_cloud\Swath](#)

[Y:\Mapping\Projects\65219783_TX_Lower_CO_San_Bernard\Admin\QA_QC\Block5_QC\DPH_11_1_1\Individual_01214_GRID.jp](#)
[2](#)

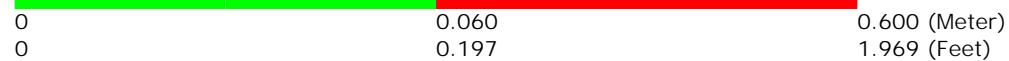



A maximum vertical separation cutoff has been applied to this graphic for the purpose of masking out disruptive features that are not applicable for depicting sensor noise within individual swaths (e.g., trees, moving cars, etc.).

DPH-11.1.1 Report on Smooth Surface Repeatability (intraswath) - continued

[Data Source - Y:\Mapping\Projects\65219783_TX_Lower_CO_San_Bernard\Production\Final_Client_Deliverables\Block5\point_cloud\Swath](#)

[Y:\Mapping\Projects\65219783_TX_Lower_CO_San_Bernard\Admin\QA_QC\Block5_QC\DPH_11_1_1\Individual_01250_GRID.jp](#)
2




A maximum vertical separation cutoff has been applied to this graphic for the purpose of masking out disruptive features that are not applicable for depicting sensor noise within individual swaths (e.g., trees, moving cars, etc.).

DPH-11.1.1 Report on Smooth Surface Repeatability (intraswath) - continued

[Data Source - Y:\Mapping\Projects\65219783_TX_Lower_CO_San_Bernard\Production\Final_Client_Deliverables\Block5_point_cloud\Swath](#)

[Y:\Mapping\Projects\65219783_TX_Lower_CO_San_Bernard\Admin\QA_QC\Block5_QC\DPH_11_1_1\Individual_01226_GRID.jp](#)
[2](#)

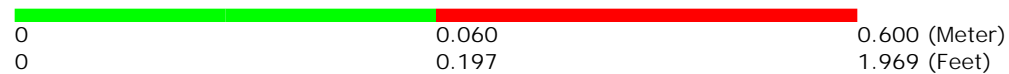



A maximum vertical separation cutoff has been applied to this graphic for the purpose of masking out disruptive features that are not applicable for depicting sensor noise within individual swaths (e.g., trees, moving cars, etc.).

DPH-11.1.1 Report on Smooth Surface Repeatability (intraswath) - continued

[Data Source - Y:\Mapping\Projects\65219783_TX_Lower_CO_San_Bernard\Production\Final_Client_Deliverables\Block5_point_cloud\Swath](#)

[Y:\Mapping\Projects\65219783_TX_Lower_CO_San_Bernard\Admin\QA_QC\Block5_QC\DPH_11_1_1\Individual_01223_GRID.jp](#)
2

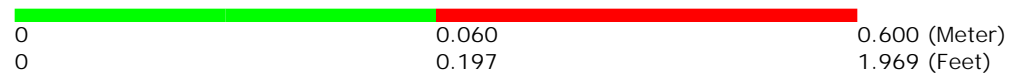



A maximum vertical separation cutoff has been applied to this graphic for the purpose of masking out disruptive features that are not applicable for depicting sensor noise within individual swaths (e.g., trees, moving cars, etc.).

DPH-11.1.1 Report on Smooth Surface Repeatability (intraswath) - continued

[Data Source - Y:\Mapping\Projects\65219783_TX_Lower_CO_San_Bernard\Production\Final_Client_Deliverables\Block5\point_cloud\Swath](#)

[Y:\Mapping\Projects\65219783_TX_Lower_CO_San_Bernard\Admin\QA_QC\Block5_QC\DPH_11_1_1\Individual_01255_GRID.jp](#)
2




A maximum vertical separation cutoff has been applied to this graphic for the purpose of masking out disruptive features that are not applicable for depicting sensor noise within individual swaths (e.g., trees, moving cars, etc.).

DPH-11.1.1 Report on Smooth Surface Repeatability (intraswath) - continued

[Data Source - Y:\Mapping\Projects\65219783_TX_Lower_CO_San_Bernard\Production\Final_Client_Deliverables\Block5_point_cloud\Swath](#)

[Y:\Mapping\Projects\65219783_TX_Lower_CO_San_Bernard\Admin\QA_QC\Block5_QC\DPH_11_1_1\Individual_01256_GRID.jp](#)
2



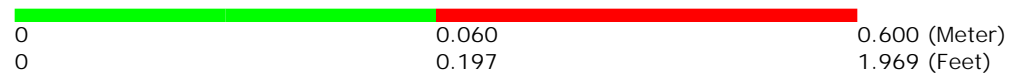
0	0.060	0.600 (Meter)
0	0.197	1.969 (Feet)

A maximum vertical separation cutoff has been applied to this graphic for the purpose of masking out disruptive features that are not applicable for depicting sensor noise within individual swaths (e.g., trees, moving cars, etc.).

DPH-11.1.1 Report on Smooth Surface Repeatability (intraswath) - continued

[Data Source - Y:\Mapping\Projects\65219783_TX_Lower_CO_San_Bernard\Production\Final_Client_Deliverables\Block5\point_cloud\Swath](#)

[Y:\Mapping\Projects\65219783_TX_Lower_CO_San_Bernard\Admin\QA_QC\Block5_QC\DPH_11_1_1\Individual_01150_GRID.jp](#)
[2](#)

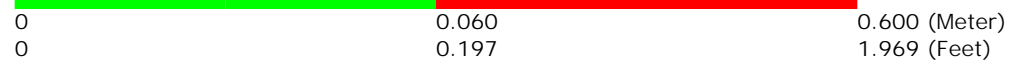



A maximum vertical separation cutoff has been applied to this graphic for the purpose of masking out disruptive features that are not applicable for depicting sensor noise within individual swaths (e.g., trees, moving cars, etc.).

DPH-11.1.1 Report on Smooth Surface Repeatability (intraswath) - continued

[Data Source - Y:\Mapping\Projects\65219783_TX_Lower_CO_San_Bernard\Production\Final_Client_Deliverables\Block5\point_cloud\Swath](#)

[Y:\Mapping\Projects\65219783_TX_Lower_CO_San_Bernard\Admin\QA_QC\Block5_QC\DPH_11_1_1\Individual_01012_GRID.jp](#)
2

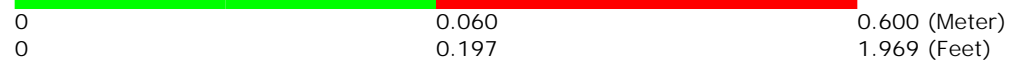



A maximum vertical separation cutoff has been applied to this graphic for the purpose of masking out disruptive features that are not applicable for depicting sensor noise within individual swaths (e.g., trees, moving cars, etc.).

DPH-11.1.1 Report on Smooth Surface Repeatability (intraswath) - continued

[Data Source - Y:\Mapping\Projects\65219783_TX_Lower_CO_San_Bernard\Production\Final_Client_Deliverables\Block5_point_cloud\Swath](#)

[Y:\Mapping\Projects\65219783_TX_Lower_CO_San_Bernard\Admin\QA_QC\Block5_QC\DPH_11_1_1\Individual_01155_GRID.jp](#)
2




A maximum vertical separation cutoff has been applied to this graphic for the purpose of masking out disruptive features that are not applicable for depicting sensor noise within individual swaths (e.g., trees, moving cars, etc.).

DPH-11.1.1 Report on Smooth Surface Repeatability (intraswath) - continued

[Data Source - Y:\Mapping\Projects\65219783_TX_Lower_CO_San_Bernard\Production\Final_Client_Deliverables\Block5_point_cloud\Swath](#)

[Y:\Mapping\Projects\65219783_TX_Lower_CO_San_Bernard\Admin\QA_QC\Block5_QC\DPH_11_1_1\Individual_01135_GRID.jp](#)
[2](#)




0	0.060	0.600 (Meter)
0	0.197	1.969 (Feet)

A maximum vertical separation cutoff has been applied to this graphic for the purpose of masking out disruptive features that are not applicable for depicting sensor noise within individual swaths (e.g., trees, moving cars, etc.).

DPH-11.1.1 Report on Smooth Surface Repeatability (intraswath) - continued

[Data Source - Y:\Mapping\Projects\65219783_TX_Lower_CO_San_Bernard\Production\Final_Client_Deliverables\Block5_point_cloud\Swath](#)

[Y:\Mapping\Projects\65219783_TX_Lower_CO_San_Bernard\Admin\QA_QC\Block5_QC\DPH_11_1_1\Individual_01230_GRID.jp](#)
2



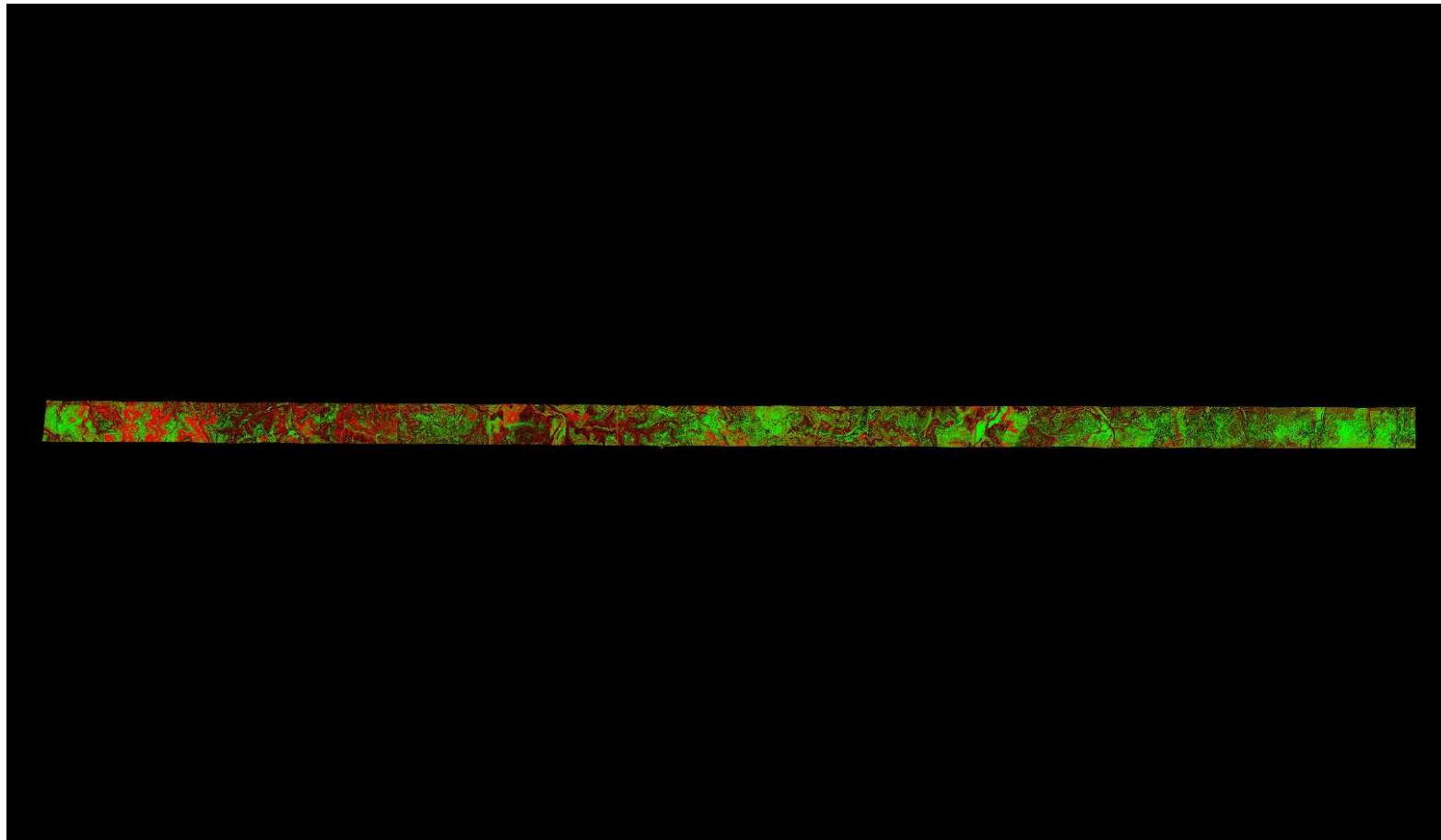
0	0.060	0.600 (Meter)
0	0.197	1.969 (Feet)

A maximum vertical separation cutoff has been applied to this graphic for the purpose of masking out disruptive features that are not applicable for depicting sensor noise within individual swaths (e.g., trees, moving cars, etc.).

DPH-11.1.1 Report on Smooth Surface Repeatability (intraswath) - continued

[Data Source - Y:\Mapping\Projects\65219783_TX_Lower_CO_San_Bernard\Production\Final_Client_Deliverables\Block5_point_cloud\Swath](#)

[Y:\Mapping\Projects\65219783_TX_Lower_CO_San_Bernard\Admin\QA_QC\Block5_QC\DPH_11_1_1\Individual_01239_GRID.jp](#)
[2](#)

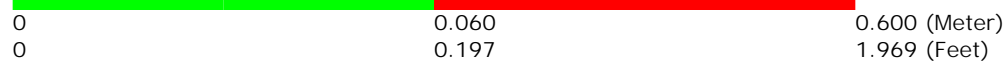
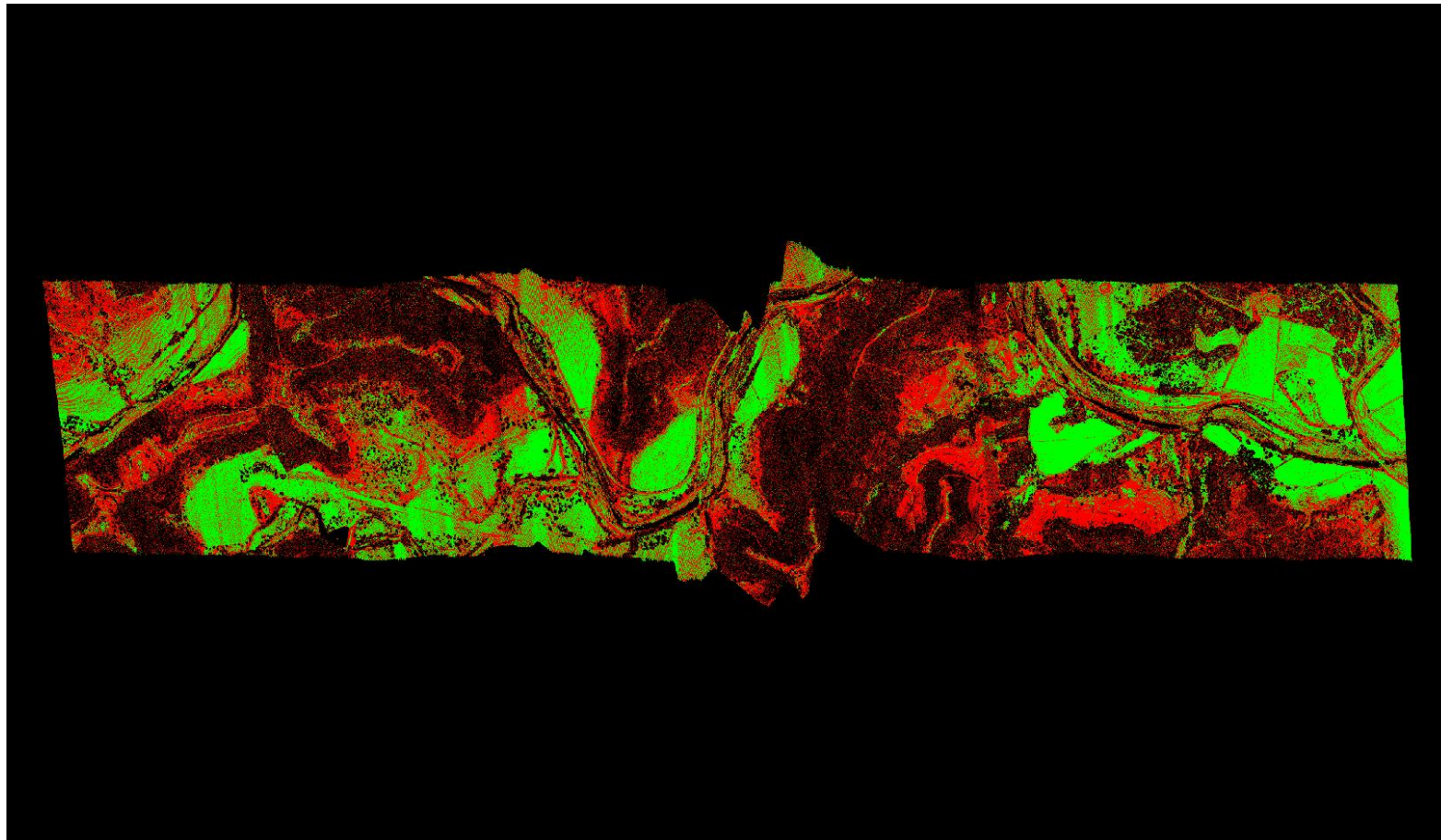


A maximum vertical separation cutoff has been applied to this graphic for the purpose of masking out disruptive features that are not applicable for depicting sensor noise within individual swaths (e.g., trees, moving cars, etc.).

DPH-11.1.1 Report on Smooth Surface Repeatability (intraswath) - continued

[Data Source - Y:\Mapping\Projects\65219783_TX_Lower_CO_San_Bernard\Production\Final_Client_Deliverables\Block5_point_cloud\Swath](#)

[Y:\Mapping\Projects\65219783_TX_Lower_CO_San_Bernard\Admin\QA_QC\Block5_QC\DPH_11_1_1\Individual_01022_GRID.jp](#)
[2](#)




A maximum vertical separation cutoff has been applied to this graphic for the purpose of masking out disruptive features that are not applicable for depicting sensor noise within individual swaths (e.g., trees, moving cars, etc.).

DPH-11.1.1 Report on Smooth Surface Repeatability (intraswath) - continued

[Data Source - Y:\Mapping\Projects\65219783_TX_Lower_CO_San_Bernard\Production\Final_Client_Deliverables\Block5\point_cloud\Swath](#)

[Y:\Mapping\Projects\65219783_TX_Lower_CO_San_Bernard\Admin\QA_QC\Block5_QC\DPH_11_1_1\Individual_01215_GRID.jp](#)
2

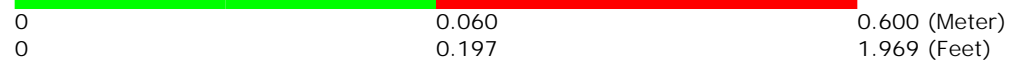



A maximum vertical separation cutoff has been applied to this graphic for the purpose of masking out disruptive features that are not applicable for depicting sensor noise within individual swaths (e.g., trees, moving cars, etc.).

DPH-11.1.1 Report on Smooth Surface Repeatability (intraswath) - continued

[Data Source - Y:\Mapping\Projects\65219783_TX_Lower_CO_San_Bernard\Production\Final_Client_Deliverables\Block5_point_cloud\Swath](#)

[Y:\Mapping\Projects\65219783_TX_Lower_CO_San_Bernard\Admin\QA_QC\Block5_QC\DPH_11_1_1\Individual_01229_GRID.jp](#)
2

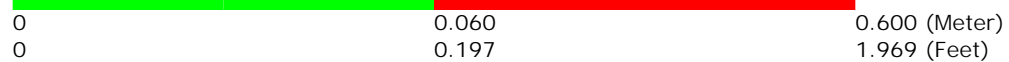



A maximum vertical separation cutoff has been applied to this graphic for the purpose of masking out disruptive features that are not applicable for depicting sensor noise within individual swaths (e.g., trees, moving cars, etc.).

DPH-11.1.1 Report on Smooth Surface Repeatability (intraswath) - continued

[Data Source - Y:\Mapping\Projects\65219783_TX_Lower_CO_San_Bernard\Production\Final_Client_Deliverables\Block5_point_cloud\Swath](#)

[Y:\Mapping\Projects\65219783_TX_Lower_CO_San_Bernard\Admin\QA_QC\Block5_QC\DPH_11_1_1\Individual_01178_GRID.jp](#)
2

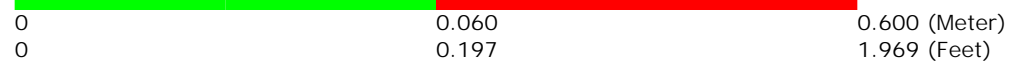



A maximum vertical separation cutoff has been applied to this graphic for the purpose of masking out disruptive features that are not applicable for depicting sensor noise within individual swaths (e.g., trees, moving cars, etc.).

DPH-11.1.1 Report on Smooth Surface Repeatability (intraswath) - continued

[Data Source - Y:\Mapping\Projects\65219783_TX_Lower_CO_San_Bernard\Production\Final_Client_Deliverables\Block5_point_cloud\Swath](#)

[Y:\Mapping\Projects\65219783_TX_Lower_CO_San_Bernard\Admin\QA_QC\Block5_QC\DPH_11_1_1\Individual_01262_GRID.jp](#)
2




A maximum vertical separation cutoff has been applied to this graphic for the purpose of masking out disruptive features that are not applicable for depicting sensor noise within individual swaths (e.g., trees, moving cars, etc.).

DPH-11.1.1 Report on Smooth Surface Repeatability (intraswath) - continued

[Data Source - Y:\Mapping\Projects\65219783_TX_Lower_CO_San_Bernard\Production\Final_Client_Deliverables\Block5_point_cloud\Swath](#)

[Y:\Mapping\Projects\65219783_TX_Lower_CO_San_Bernard\Admin\QA_QC\Block5_QC\DPH_11_1_1\Individual_01160_GRID.jp](#)
[2](#)



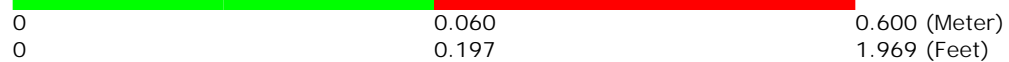

0	0.060	0.600 (Meter)
0	0.197	1.969 (Feet)

A maximum vertical separation cutoff has been applied to this graphic for the purpose of masking out disruptive features that are not applicable for depicting sensor noise within individual swaths (e.g., trees, moving cars, etc.).

DPH-11.1.1 Report on Smooth Surface Repeatability (intraswath) - continued

[Data Source - Y:\Mapping\Projects\65219783_TX_Lower_CO_San_Bernard\Production\Final_Client_Deliverables\Block5_point_cloud\Swath](#)

[Y:\Mapping\Projects\65219783_TX_Lower_CO_San_Bernard\Admin\QA_QC\Block5_QC\DPH_11_1_1\Individual_01251_GRID.jp](#)
2



A maximum vertical separation cutoff has been applied to this graphic for the purpose of masking out disruptive features that are not applicable for depicting sensor noise within individual swaths (e.g., trees, moving cars, etc.).

DPH-11.1.2 Report on Overlap Consistency (interswath)

The USGS Lidar Base Specification Version 1.2 states: "Overlap consistency is a measure of geometric alignment of two overlapping swaths; the principles used with swaths can be applied to overlapping lifts and projects as well. Overlap consistency is the fundamental measure of the quality of the calibration or boresight adjustment of the data from each lift, and is of particular importance as the match between the swaths of a single lift is a strong indicator of the overall geometric quality of the data, establishing the quality and accuracy limits of all downstream data and products.

Overlap consistency will be assessed at multiple locations within overlap in nonvegetated areas of only single returns. The overlap areas that will be tested are those between the following:

- (1) Adjacent, overlapping parallel swaths within a project,
- (2) Cross-tie swaths and the intersecting project swaths, and
- (3) Adjacent, overlapping lifts.

Each overlap area will be evaluated using a signed difference raster with a cell size equal to twice the ANPS, rounded up to the next integer. The difference rasters will be visually examined using a bicolor ramp from the negative acceptable limit to the positive acceptable limit. Although isolated excursions beyond the limits are expected and accepted, differences in the overlaps shall not exceed the limits listed in table 2 for the QL of information that is being collected. The difference rasters will be statistically summarized to verify that root mean square difference in z (RMSD_z) values do not exceed the limits set forth in the table "Relative vertical accuracy for lidar-swath data, Quality Level 0–Quality Level 3" (table 2) for the QL of information that is being collected. Consideration will be given for the effect of the expected isolated excursions over limits."

Table 2. Relative vertical accuracy for lidar-swath data, Quality Level 0–Quality Level 3.

[cm, centimeter; RMSD_z, root mean square difference in z; ≤, less than or equal to; ±, plus or minus]

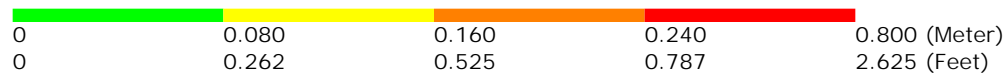

Quality Level (QL)	Swath overlap difference, RMSD _z (cm)	Swath overlap difference, maximum (cm)
QL0	≤4	±8
QL1	≤8	±16
QL2	≤8	±16
QL3	≤16	±32

The purpose of this section is to show a graphic of the flight line separation raster for all of the data processed. This grid/image shows the vertical separation of flight lines by thematically coloring the separation magnitude on a color ramp based on absolute distance. This color thematic rendering is modulated by intensity to show land cover features. Only overlap areas are shown in the raster. The relative accuracy RMSD_z values are reported on the following page(s).

DPH-11.1.2 Report on Overlap Consistency (interswath) - continued

[Data Source - Y:\Mapping\Projects\65219783_TX_Lower_CO_San_Bernard\Production\Final_Client_Deliverables\Block5_point_cloud\Swath](#)

[Y:\Mapping\Projects\65219783_TX_Lower_CO_San_Bernard\Admin\QA_QC\Block5_QC\DPH_11_1_2\Boresighted_FlightlineSeparation_SingleFile_Measurable_GRID.jp2](#)



A maximum vertical separation cutoff has been applied to this graphic for the purpose of masking out disruptive features that do not show calibration issues between flight lines (e.g., trees, moving cars, etc.).

DPH-11.1.2 Report on Overlap Consistency (interswath) - continued

Adjacent Flight Line 1	Adjacent Flight Line 2	Area 1 (square Meter)	Area 2 (square Meter)	Overlap Area (square Meter)	RMSDz (Meter/Feet)
01238	01237	90979293.046	95453756.865	19002204.670	0.024 / 0.078
01238	01226	5967402.516	6079680.754	3040481.358	0.031 / 0.101
01238	01227	6148648.985	6400781.840	4259782.902	0.035 / 0.114
01238	01239	89097913.310	89170756.943	16941679.229	0.027 / 0.088
01153	01175	5491645.560	5320952.592	1520116.394	0.101 / 0.332
01153	01177	5234425.215	4953990.441	857586.431	0.036 / 0.119
01153	01151	130229320.996	130769257.476	29397678.922	0.039 / 0.127
01153	01176	6036426.199	6132604.063	5192129.205	0.053 / 0.173
01153	01154	266928717.006	268231822.870	30336868.520	0.036 / 0.119
01153	01022	40312128.537	39049142.574	10323664.008	0.036 / 0.119
01231	01232	107753790.237	107747654.433	22174794.470	0.029 / 0.094
01231	01243	5641858.917	5368343.488	2694535.753	0.035 / 0.116
01231	01242	5879017.432	5940856.369	4081097.812	0.034 / 0.112
01231	01230	107768141.586	107935462.302	20412585.451	0.026 / 0.086
01020	01138	34771882.717	34042901.094	8086298.637	0.030 / 0.099
01020	01140	34771882.717	34686779.968	7256892.009	0.028 / 0.092
01020	01012	21695090.906	21794919.920	10505659.642	0.027 / 0.087
01020	01139	10679799.518	10898252.844	7268899.709	0.026 / 0.084
01217	01141	5914498.282	6073206.102	4052878.551	0.027 / 0.089
01217	01140	5879129.740	5729170.263	2927258.383	0.026 / 0.084
01217	01218	118464895.243	112693280.721	22700604.476	0.029 / 0.096
01217	01216	118718235.795	119039804.801	23483993.918	0.029 / 0.097
01249	01248	324419808.458	324015705.684	32614394.105	0.022 / 0.073
01249	01232	48567105.023	48288616.798	120515217.575	0.019 / 0.063
01249	01250	162192139.549	161718244.541	30189518.655	0.023 / 0.075
01249	01247	42482350.620	43353038.970	43400903.769	0.019 / 0.061
01249	01233	53553930.196	53373328.598	125877847.451	0.020 / 0.064
01249	01029	42482350.620	43247013.079	50253.697	0.027 / 0.088
01249	01251	68369100.399	68158773.886	34046381.812	0.020 / 0.065
01150	01175	5053148.294	4960036.530	807956.002	0.043 / 0.140
01150	01151	113420953.992	130769257.476	30199361.450	0.036 / 0.117
01150	01174	5979613.604	5779544.911	5214375.238	0.041 / 0.135

DPH-11.1.2 Report on Overlap Consistency (interswath) - continued

Adjacent Flight Line 1	Adjacent Flight Line 2	Area 1 (square Meter)	Area 2 (square Meter)	Overlap Area (square Meter)	RMSDz (Meter/Feet)
01150	01152	743319.247	660389.516	204970.252	0.074 / 0.244
01224	01236	6254079.684	6258036.809	3026858.522	0.046 / 0.152
01224	01225	107616172.070	107589966.704	20558194.784	0.026 / 0.086
01224	01235	6695447.452	6725588.014	4759203.310	0.030 / 0.099
01224	01027	107563859.270	107405484.199	22050347.475	0.025 / 0.083
01240	01228	7436636.675	7388974.615	3633294.608	0.037 / 0.121
01240	01229	5441333.613	6158186.601	4112017.083	0.029 / 0.095
01240	01241	85613573.374	85451603.233	15829365.534	0.025 / 0.083
01240	01239	87182295.018	89543178.364	18343854.445	0.025 / 0.083
01211	01212	118498484.235	118575263.610	22626641.457	0.029 / 0.096
01211	01200	236996968.470	90925887.868	2103265.284	0.042 / 0.137
01211	01134	4803917.461	23084.919	2371024.026	0.032 / 0.106
01211	01135	5668952.361	5691264.974	3913094.785	0.030 / 0.098
01211	01026	118579847.246	62835469.496	24148620.818	0.033 / 0.108
01260	01262	201864500.850	201880457.672	73660.916	0.036 / 0.118
01260	01261	108142502.648	108325296.914	85450412.159	0.027 / 0.087
01260	01159	61392312.895	63166739.378	45509023.744	0.034 / 0.110
01260	01259	162392902.223	162081140.590	31211861.874	0.034 / 0.110
01260	01160	62112951.592	63253259.238	30573176.231	0.042 / 0.136
01144	01221	6057385.803	5817650.852	3025979.959	0.031 / 0.102
01144	01145	154945727.173	154824171.785	34932101.984	0.026 / 0.084
01144	01143	154786240.508	155002655.437	33783655.971	0.027 / 0.088
01144	01220	6281629.166	6101044.876	4276513.888	0.031 / 0.102
01262	01263	107556701.545	107994318.878	21927343.630	0.028 / 0.091
01262	01261	107352831.173	107432530.944	20895092.097	0.031 / 0.101
01262	01159	5639595.391	5917463.387	1636526.050	0.044 / 0.143
01262	01025	2550046.627	5685720.475	477512.521	0.049 / 0.160
01262	01158	6022592.299	6175967.134	5264299.581	0.041 / 0.134
01262	01157	5589788.088	5668205.543	824082.435	0.048 / 0.157
01263	01156	6543631.705	6703820.980	1027178.252	0.046 / 0.151
01263	01264	109215852.271	110226280.931	21529375.627	0.031 / 0.101

DPH-11.1.2 Report on Overlap Consistency (interswath) - continued

Adjacent Flight Line 1	Adjacent Flight Line 2	Area 1 (square Meter)	Area 2 (square Meter)	Overlap Area (square Meter)	RMSDz (Meter/Feet)
01263	01025	2672975.081	6929606.208	2619248.979	0.034 / 0.112
01263	01158	6587848.297	6795076.755	1945434.432	0.049 / 0.162
01263	01157	7421936.308	7112382.393	6466125.160	0.036 / 0.117
01156	01264	6390009.586	6335906.785	5595427.923	0.046 / 0.151
01156	01178	5307105.547	5130064.692	1547016.221	0.076 / 0.251
01156	01155	135253044.033	134698979.620	30898535.106	0.041 / 0.135
01156	01157	135162108.725	112920808.065	30512753.258	0.037 / 0.121
01256	01030	162245827.712	162417689.125	31269102.240	0.029 / 0.096
01256	01257	162245827.712	162370560.765	33024567.143	0.028 / 0.092
01175	01151	4398686.451	4208218.158	922.071	0.029 / 0.096
01175	01176	112914079.655	112758375.395	24788626.134	0.035 / 0.115
01175	01025	2435739.254	10680107.583	181354.140	0.098 / 0.322
01175	01174	112946396.298	112631969.025	26151838.122	0.034 / 0.111
01175	01152	763103.204	660389.516	961217.108	0.042 / 0.139
01177	01176	112854187.136	112636812.972	25960328.753	0.036 / 0.119
01177	01025	5703892.911	4852256.496	2824958.194	0.025 / 0.082
01177	01178	112714570.144	112604559.664	24837960.588	0.056 / 0.182
01177	01155	5124324.968	5435467.855	1531311.702	0.105 / 0.344
01177	01154	4703784.571	4739238.737	3930833.106	0.061 / 0.201
01151	01176	485530.788	1160003.776	103156.162	0.070 / 0.230
01151	01174	1250687.674	1441740.472	321200.808	0.062 / 0.204
01151	01022	13542267.838	13213606.828	2866589.771	0.049 / 0.161
01212	01136	5877545.803	5224632.992	4061161.716	0.033 / 0.109
01212	01213	118784322.368	118587932.722	23917963.095	0.028 / 0.091
01212	01135	5455536.059	5894239.454	2826402.431	0.028 / 0.093
01261	01159	7144815.423	7368092.409	6035113.840	0.071 / 0.234
01261	01158	6236761.676	6450105.461	1006645.293	0.053 / 0.172
01261	01259	99561776.437	99532503.345	198956.871	0.033 / 0.107
01261	01160	6991181.962	7178786.117	1985874.525	0.087 / 0.287
01236	01225	5944778.154	5834061.714	3923484.173	0.046 / 0.150
01236	01235	98880989.520	111471738.229	22515685.231	0.025 / 0.083

DPH-11.1.2 Report on Overlap Consistency (interswath) - continued

Adjacent Flight Line 1	Adjacent Flight Line 2	Area 1 (square Meter)	Area 2 (square Meter)	Overlap Area (square Meter)	RMSDz (Meter/Feet)
01236	01237	96145423.722	95453756.865	18560069.438	0.024 / 0.079
01147	01028	5306290.602	5542829.270	2788173.607	0.032 / 0.104
01147	01223	5912896.105	5818814.824	4081716.280	0.031 / 0.101
01147	01146	114551801.269	122711888.961	28025190.846	0.025 / 0.082
01147	01027	110810709.553	107535743.183	22342993.458	0.026 / 0.084
01252	01253	161601206.755	162015057.554	32884181.380	0.024 / 0.078
01252	01251	161611755.144	161947438.044	30274603.112	0.024 / 0.080
01159	01158	72266023.857	73798442.124	16451277.503	0.032 / 0.103
01159	01160	67558493.805	63988783.095	15355426.521	0.040 / 0.133
01225	01237	5800654.388	5462790.166	2845492.311	0.031 / 0.102
01225	01226	107636554.760	107737781.824	21778903.102	0.026 / 0.085
01221	01145	6092730.257	6245719.138	4258037.451	0.029 / 0.095
01221	01222	111310009.096	111488445.144	20511981.932	0.028 / 0.092
01221	01220	111474979.332	111507243.267	22954488.495	0.028 / 0.093
01235	01028	110937610.331	110840188.889	20958103.449	0.023 / 0.077
01235	01027	5895128.230	6063721.176	2916905.303	0.035 / 0.115
01176	01025	2365014.562	6531240.194	2343840.885	0.035 / 0.116
01176	01154	4496110.171	4318658.404	1308820.112	0.035 / 0.114
01264	01025	5347261.416	5088940.727	2700159.056	0.029 / 0.096
01264	01178	218316313.808	225572745.960	24210398.855	0.035 / 0.113
01264	01155	5913156.359	5851847.430	866703.958	0.039 / 0.128
01264	01157	6160801.130	6117538.792	1629686.916	0.048 / 0.156
01214	01138	5909461.049	5990180.925	4070618.736	0.030 / 0.097
01214	01215	118778481.494	118561396.035	23488932.759	0.031 / 0.101
01214	01213	118594511.311	118232851.862	22757579.304	0.029 / 0.097
01214	01137	5256364.713	5510925.221	2790491.980	0.030 / 0.099
01141	01142	155547839.628	155141479.163	33801218.407	0.025 / 0.083
01141	01140	155469049.498	155048343.126	34691237.898	0.027 / 0.088
01141	01218	5857778.519	5701319.425	2858282.312	0.030 / 0.097
01248	01232	54699330.257	53394205.131	61442846.466	0.024 / 0.080
01248	01234	54494439.332	52901802.256	26937471.489	0.027 / 0.089

DPH-11.1.2 Report on Overlap Consistency (interswath) - continued

Adjacent Flight Line 1	Adjacent Flight Line 2	Area 1 (square Meter)	Area 2 (square Meter)	Overlap Area (square Meter)	RMSDz (Meter/Feet)
01248	01250	63647953.772	63942344.254	25506550.926	0.018 / 0.058
01248	01247	162002169.615	162354560.594	31064833.793	0.022 / 0.071
01248	01230	67177852.900	69050550.983	70859047.783	0.023 / 0.075
01248	01029	54362900.085	53101350.111	148853.895	0.025 / 0.081
01232	01243	6034665.868	6217809.967	4259549.510	0.027 / 0.090
01232	01244	5653008.413	5816820.981	2841013.232	0.034 / 0.112
01232	01233	108047728.155	108179867.469	20842249.481	0.026 / 0.086
01232	01230	54613427.885	54073266.091	4545089.072	0.025 / 0.083
01030	01255	162332018.247	162211849.074	32825827.963	0.026 / 0.084
01200	01133	888358.198	322301.592	680062.047	0.036 / 0.117
01200	01026	37743144.743	52297630.561	35339404.583	0.030 / 0.097
01254	01255	161650969.494	162201592.455	32979106.937	0.029 / 0.094
01254	01253	161747833.810	162015057.554	30722102.264	0.027 / 0.088
01025	01178	5193222.689	5446675.953	2733739.265	0.030 / 0.097
01028	01223	110840188.889	110925070.261	21634554.733	0.028 / 0.091
01028	01027	5244212.381	5370733.086	3575337.048	0.031 / 0.100
01237	01226	6214385.239	6291725.153	4333651.357	0.028 / 0.091
01246	01234	5913406.269	5980021.270	2901423.692	0.031 / 0.103
01246	01245	65875702.011	81627758.794	16666209.878	0.030 / 0.099
01246	01247	59575746.770	59783378.585	10353531.888	0.030 / 0.099
01246	01029	60258227.233	60947809.712	58667919.925	0.024 / 0.079
01226	01227	108102715.196	108233505.881	20610838.115	0.026 / 0.085
01234	01245	6585514.431	6559725.514	4557801.393	0.030 / 0.099
01234	01250	63806228.415	63293489.039	12027134.108	0.019 / 0.061
01234	01233	108008195.251	108030100.081	22105931.774	0.024 / 0.080
01234	01230	54422455.985	53894817.157	7069170.342	0.018 / 0.059
01234	01029	108338793.510	108022935.770	49584736.576	0.022 / 0.071
01136	01213	5461939.463	5454422.070	2763784.805	0.044 / 0.143
01136	01135	152275417.072	149911970.772	32768369.913	0.026 / 0.086
01136	01137	152114828.049	152658480.791	34086822.259	0.026 / 0.086
01138	01215	5859195.546	5821899.994	2987293.928	0.033 / 0.107

DPH-11.1.2 Report on Overlap Consistency (interswath) - continued

Adjacent Flight Line 1	Adjacent Flight Line 2	Area 1 (square Meter)	Area 2 (square Meter)	Overlap Area (square Meter)	RMSDz (Meter/Feet)
01138	01012	109000226.349	109486288.857	24513327.598	0.028 / 0.093
01138	01139	31476121.899	31749673.325	7240611.691	0.032 / 0.105
01138	01137	153747121.417	153307966.166	33651728.436	0.026 / 0.086
01219	01142	5675199.693	5581269.819	2809377.492	0.029 / 0.096
01219	01218	110829597.167	111439660.837	22452466.859	0.031 / 0.102
01219	01143	5576231.038	5720910.349	3898438.383	0.027 / 0.090
01219	01220	110829597.167	111272436.163	21146154.693	0.028 / 0.091
01228	01227	108135075.007	108214482.302	22993580.164	0.031 / 0.101
01228	01229	107619243.099	107550938.845	20500537.830	0.031 / 0.101
01228	01239	7333103.770	7666137.903	5356466.980	0.037 / 0.122
01257	01258	162367412.391	162113758.545	31418719.773	0.027 / 0.090
01158	01157	73798442.124	74066129.304	16981208.590	0.037 / 0.122
01258	01259	161975335.694	162332843.858	32954812.424	0.030 / 0.097
01174	01152	843614.882	660389.516	275527.442	0.049 / 0.162
01142	01218	5893318.509	5856817.584	4087685.502	0.026 / 0.087
01142	01143	154645119.582	155386003.316	34704004.517	0.027 / 0.089
01227	01239	6398281.175	6230410.185	3136012.255	0.042 / 0.137
01243	01244	85646888.015	83091118.828	17275781.516	0.024 / 0.078
01243	01242	85733952.976	85519104.976	16212080.747	0.028 / 0.093
01229	01230	107407906.324	107889035.765	22285860.930	0.029 / 0.094
01229	01241	5958809.778	5471032.125	2786064.861	0.031 / 0.103
01178	01155	6025579.162	5990621.925	5133344.080	0.088 / 0.290
01178	01154	4444903.328	4171643.646	662065.904	0.110 / 0.362
01140	01012	109563220.616	109618576.557	23716892.335	0.030 / 0.099
01140	01216	6358493.231	6434832.041	4619781.571	0.025 / 0.083
01140	01139	31982034.849	31914867.558	6913765.875	0.028 / 0.090
01215	01216	118543878.534	119019060.778	23013650.428	0.032 / 0.103
01215	01139	5874134.659	6373571.493	4225857.980	0.031 / 0.102
01155	01154	134346107.522	134089458.240	30019448.076	0.044 / 0.143
01133	01134	129406.054	207842.994	2303179.787	0.034 / 0.111
01133	01026	350767.478	1508345.916	699496.217	0.035 / 0.116

DPH-11.1.2 Report on Overlap Consistency (interswath) - continued

Adjacent Flight Line 1	Adjacent Flight Line 2	Area 1 (square Meter)	Area 2 (square Meter)	Overlap Area (square Meter)	RMSDz (Meter/Feet)
01259	01160	61278085.973	63144701.976	44627029.525	0.032 / 0.105
01245	01244	81405190.993	80980885.738	15369146.560	0.025 / 0.080
01245	01233	6157587.332	5893358.825	3001173.266	0.035 / 0.114
01245	01029	62167876.639	60912003.073	10893635.358	0.031 / 0.101
01244	01233	5708099.717	5713814.867	3993516.311	0.032 / 0.106
01134	01135	46354926.630	150989417.713	33607080.595	0.025 / 0.082
01134	01026	1922588.872	102776.181	2638031.939	0.034 / 0.113
01223	01146	5924251.311	5899907.864	2984171.063	0.033 / 0.107
01223	01222	111218638.719	111388701.224	23268370.003	0.031 / 0.100
01146	01145	129057769.820	155682456.880	34056626.729	0.027 / 0.088
01146	01222	6759227.623	6477679.067	4617023.999	0.032 / 0.104
01145	01222	6170077.216	6282652.802	3225287.112	0.031 / 0.103
01242	01230	6340356.822	6038313.923	3099435.861	0.035 / 0.116
01242	01241	85745050.070	85569947.268	17702591.708	0.026 / 0.085
01154	01022	13383442.168	13170435.682	2987406.359	0.035 / 0.116
01250	01247	63039859.535	63868266.053	25506617.087	0.018 / 0.058
01250	01233	72844545.153	73105469.696	77208273.140	0.020 / 0.065
01250	01029	63089697.594	63855347.245	15731944.603	0.020 / 0.066
01250	01251	161695895.708	161947438.044	26303203.962	0.024 / 0.080
01143	01220	5764030.339	5644630.366	2820747.248	0.033 / 0.107
01247	01233	5908271.546	5951632.510	819184.937	0.028 / 0.093
01247	01230	54471629.273	54626488.213	15389816.976	0.041 / 0.134
01247	01029	162251642.768	162048295.353	32579861.015	0.026 / 0.085
01216	01139	6477660.107	6569064.740	3248985.653	0.028 / 0.093
01213	01137	5373658.753	5758724.295	3895659.462	0.031 / 0.100
01233	01230	54768886.898	54409403.206	39611123.064	0.021 / 0.070
01233	01029	5915399.682	5861720.901	818934.240	0.025 / 0.084
01233	01251	63862565.918	63659481.511	3746420.596	0.019 / 0.064
01230	01029	54298155.539	54505555.255	27393920.256	0.021 / 0.070
01230	01241	6444780.438	6155304.169	4623201.989	0.031 / 0.103
01029	01251	68228681.475	67034701.237	34221586.328	0.021 / 0.068
Aggregate					0.028 / 0.091

DPH-11.2 Report on Check Points

The USGS Lidar Base Specification Version 1.2 states: "The Positional Accuracy Standards for Digital Geospatial Data (American Society for Photogrammetry and Remote Sensing, 2014) ties the required number of check points for vertical accuracy assessment to the areal extent of the project. Data producers are encouraged to carefully review the new and revised requirements in that document. Check points for NVA assessments shall be surveyed in clear, open areas (which typically produce only single lidar returns), devoid of vegetation and other vertical artifacts (such as boulders, large riser pipes, and vehicles). Ground that has been plowed or otherwise disturbed is not acceptable. The same check points may be used for NVA assessment of the point cloud and DEM. Check points for VVA assessments shall be surveyed in vegetated areas (typically characterized by multiple return lidar). Although the nature of vegetated areas makes absolute definition of a suitable test area difficult, these areas will meet the requirements below. As stated in the National Standards for Spatial Data Accuracy (NSSDA) (Federal Geographic Data Committee, 1998) and reiterated in the ASPRS Positional Accuracy Standards for Digital Geospatial Data (American Society for Photogrammetry and Remote Sensing, 2014), it is unrealistic to prescribe detailed requirements for check point locations, as many unpredictable factors will affect field operations and decisions, and the data producer must often have the freedom to use their best professional judgment. The quantity and location of check points shall meet the following requirements, unless alternative criteria are approved by the USGS–NGP in advance:

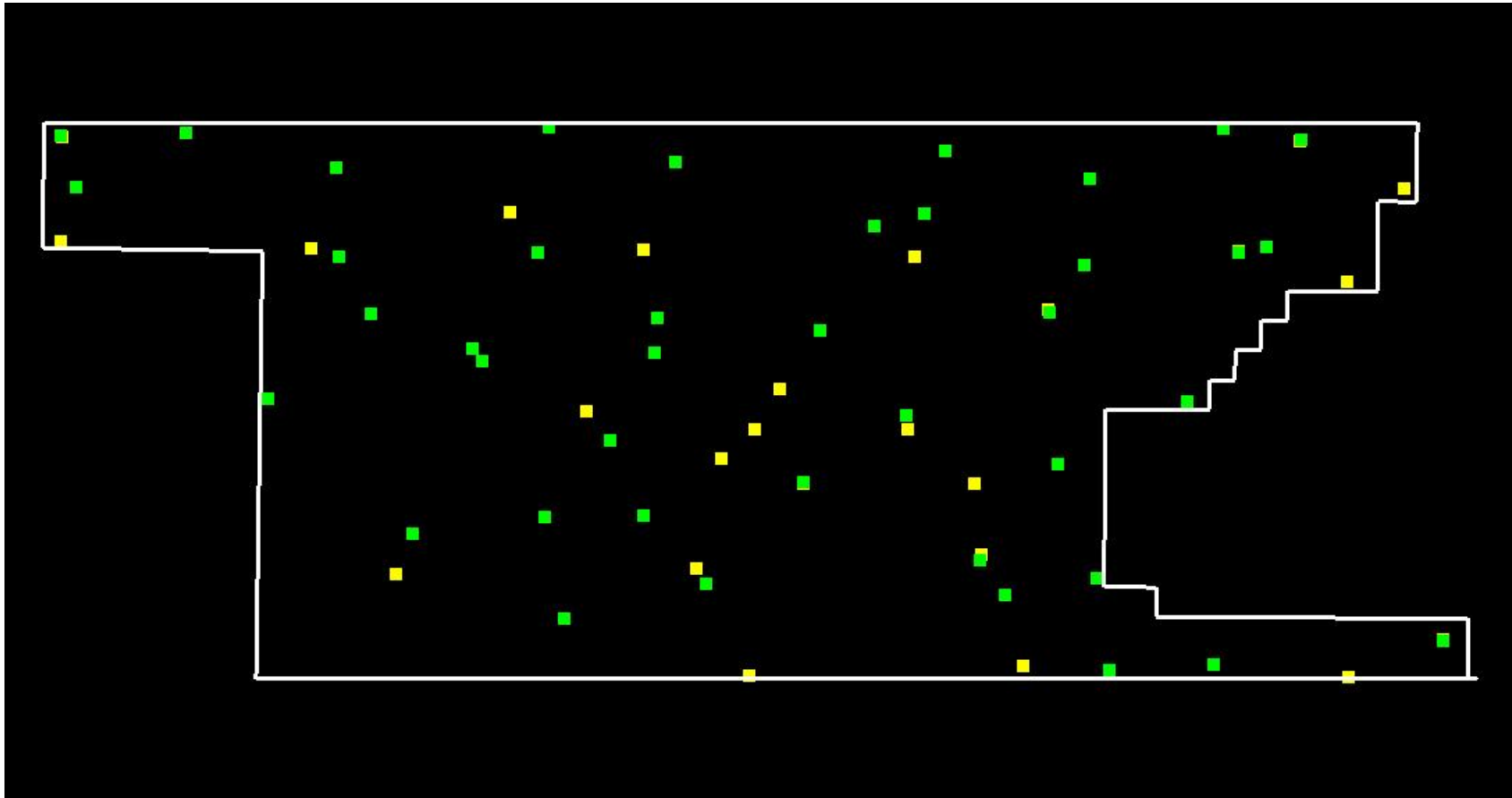
- The ASPRS-recommended total number of check points for a given project size shall be met.
- The ASPRS-recommended distribution of the total number of check points between NVA and VVA assessments shall be met.
- Check points within each assessment type (NVA and VVA) will be well-distributed across the entire project area. See the glossary at the end of this specification for a definition of "well-distributed."
- Within each assessment type, check points will be distributed among all constituent land cover types in approximate proportion to the areas of those land cover types (American Society for Photogrammetry and Remote Sensing, 2014)."

The purpose of this section is to show check points (NVA and VVA).

DPH-11.2 Report on Check Points - continued

[Data Source - Y:\Mapping\Projects\65219783_TX_Lower_CO_San_Bernard\Production\Final_Client_Deliverables\Block5\metadata\shapefiles\TX_Block5_58NVA_41VVA_check_pts.shp](#)

[Check Point Path - D:\00_Texas\Block5\DPH_11_2\CheckPoints.jpg](#)



Yellow points are NVA, green points are VVA.
White polygon is defined project area (DPA) boundary

DPH-11.2 Report on Check Points - continued

Total check points: 99

Check points in defined project area (DPA): 99

Total NVA check points in defined project area (DPA): 58

Total VVA check points in defined project area (DPA): 41

Total defined project area (DPA): 7906.552 square KM

Density of check points in defined project area (DPA): 0.013 points per square KM

TABLE C.1 RECOMMENDED NUMBER OF CHECKPOINTS BASED ON AREA

Project Area (Square Kilometers)	Horizontal Accuracy Testing of Orthoimagery and Planimetrics	Vertical and Horizontal Accuracy Testing of Elevation Data sets		
	Total Number of Static 2D/3D Checkpoints (clearly-defined points)	Number of Static 3D Checkpoints in NVA*	Number of Static 3D Checkpoints in VVA	Total Number of Static 3D Checkpoints
≤500	20	20	5	25
501-750	25	20	10	30
751-1000	30	25	15	40
1001-1250	35	30	20	50
1251-1500	40	35	25	60
1501-1750	45	40	30	70
1751-2000	50	45	35	80
2001-2250	55	50	40	90
2251-2500	60	55	45	100

*Although vertical check points are normally not well defined, where feasible, the horizontal accuracy of lidar data sets should be tested by surveying approximately half of all NVA check points at the ends of point stripes or other point features that are visible and can be measured on lidar intensity returns.

Source: ASPRS Positional Accuracy Standards for Digital Geospatial Data (Edition 1, Version 1.0. - November 2014)

DPH-11.3 Report on Absolute Vertical Accuracy

The USGS Lidar Base Specification Version 1.2 states: "Absolute vertical accuracy of the lidar data and the derived DEM will be assessed and reported in accordance with the ASPRS Positional Accuracy Standards for Digital Geospatial Data (American Society for Photogrammetry and Remote Sensing, 2014). Two broad land cover types shall be assessed: vegetated and nonvegetated. Three absolute accuracy values shall be assessed and reported: NVA for the point cloud, NVA for the DEM, and VVA for the DEM. The minimum NVA and VVA requirements for all data, using the ASPRS methodology, are listed in the tables 'Absolute vertical accuracy for lidar-swath data, Quality Level 0–Quality Level 3' (table 4) and 'Absolute vertical accuracy for digital elevation models, Quality Level 0–Quality Level 3' (table 5). Both the NVA and VVA required values shall be met. For projects dominated by dense forests, the USGS–NGP may accept higher VVA values."

Table 4. Absolute vertical accuracy for lidar-swath data, Quality Level 0–Quality Level 3.

[RMSE_z, root mean square error in z; cm, centimeter; NVA, nonvegetated vertical accuracy; ≤, less than or equal to]

Quality Level (QL)	RMSE _z (nonvegetated) (cm)	NVA at 95-percent confidence level (cm)
QL0	≤5.0	≤9.8
QL1	≤10.0	≤19.6
QL2	≤10.0	≤19.6
QL3	≤20.0	≤39.2

Table 5. Absolute vertical accuracy for digital elevation models, Quality Level 0–Quality Level 3.

[RMSE_z, root mean square error in z; cm, centimeter; NVA, nonvegetated vertical accuracy; VVA, vegetated vertical accuracy; ≤, less than or equal to]

Quality Level (QL)	RMSE _z (nonvegetated) (cm)	NVA at 95-percent confidence level (cm)	VVA at 95th percentile (cm)
QL0	≤5.0	≤9.8	≤14.7
QL1	≤10.0	≤19.6	≤29.4
QL2	≤10.0	≤19.6	≤29.4
QL3	≤20.0	≤39.2	≤58.8

The purpose of this section is to report on the absolute vertical accuracy of the lidar data by testing for NVA (Nonvegetated Vertical Accuracy) and VVA (Vegetated Vertical Accuracy) against surveyed ground check points.

DPH-11.3 Report on Absolute Vertical Accuracy - continued

Y:\Mapping\Projects\65219783_TX_Lower_CO_San_Bernard\Production\Final_Client_Deliverables\Block5\metadata\shapfiles\TX_Block5_58NVA_41VVA_check_pts.shp

Units: Meter (/Feet)

Vertical Accuracy Class tested: 10-cm

Check Points in defined project area (DPA):	99
Check Points with Lidar Coverage	99
Check Points with Lidar Coverage (NVA)	58
Check Points with Lidar Coverage (VVA)	41
Average Z Error (NVA)	-0.004/-0.013
Maximum Z Error (NVA)	0.140/0.460
Median Z Error (NVA)	-0.009/-0.028
Minimum Z Error (NVA)	-0.153/-0.503
Standard deviation of Vertical Error (NVA)	0.057/0.188
Skewness of Vertical Error (NVA)	0.547
Kurtosis of Vertical Error (NVA)	0.641
Non-vegetated Vertical Accuracy (NVA) RMSE(z) ¹	0.057/0.187 PASS
Non-vegetated Vertical Accuracy (NVA) at the 95% Confidence Level +/- ¹	0.112/0.367 PASS
FGDC/NSSDA Vertical Accuracy at the 95% Confidence Level +/-	0.112/0.367
Non-vegetated Vertical Accuracy (NVA) RMSE(z) (DEM) ²	0.057/0.186 PASS
Non-vegetated Vertical Accuracy (NVA) at the 95% Confidence Level (DEM) +/- ²	0.111/0.365 PASS
Vegetated Vertical Accuracy (VVA) at the 95th Percentile (DEM) +/- ²	0.143/0.470 PASS

This data set was tested to meet ASPRS Positional Accuracy Standard for Digital Geospatial Data (2014) for a 10-cm RMSEz Vertical Accuracy Class. Actual NVA accuracy was found to be RMSEz = 5.702cm, equating to +/- 11.175cm at the 95% confidence level. Actual VVA accuracy was found to be +/- 14.340cm at the 95th percentile.

¹ This value is calculated from TIN-based testing of the raw swath lidar point cloud data.

² This value is calculated from RAM-based grid testing of the classified tiled lidar data. The grid cells are sized according to the Quality Level selected, and are defined in the USGS NGP Lidar Base Specification Version 1.2 (page 15, Table 7).

DPH-11.3 Report on Absolute Vertical Accuracy - continued

The purpose of this section is to report the results of measuring the lidar point cloud swath data against surveyed ground NVA (nonvegetated vertical accuracy) check points. All XY coordinates and Z values reported are in the selected data units.

NVA (lidar swath data)

ID	X	Y	Coverage	Z	Z From Lidar	Z Error	Minimum Z	Median Z	Maximum Z	Intensity	Scan Angle Rank	Returns	Description	Comments
1004	314444.297	3358535.615	Yes	573.248	573.263	0.015	573.251	573.264	573.265	3939	1015	1,1,1		
1008	407141.993	3353934.542	Yes	624.414	624.432	0.018	624.377	624.431	624.439	3276	1831	1,1,1		
1009	473097.146	3306000.663	Yes	486.87	486.875	0.005	486.862	486.879	486.9	3341	-896	1,1,1		
1011	344642.296	3360830.224	Yes	640.982	640.956	-0.026	640.925	640.959	640.969	1918	683	1,1,1		
1020	369365.694	3365455.992	Yes	653.565	653.495	-0.070	653.471	653.494	653.501	6615	3901	1,1,1		
1030	353452.868	3318420.649	Yes	653.993	654.128	0.135	654.114	654.128	654.137	2267	3069	1,1,1		
1038	336771.892	3334003.422	Yes	590.902	591.042	0.140	591.033	591.036	591.064	3804	-3310	1,1,1		
1040	446433.332	3303169.377	Yes	697.422	697.38	-0.042	697.362	697.377	697.423	2202	-2378	1,1,1		
1042	380307.777	3320419.236	Yes	727.352	727.291	-0.061	727.291	727.292	727.296	4851	-1056	1,1,1		
1044	443323.209	3333709.701	Yes	669.757	669.814	0.057	669.809	669.809	669.821	2373	3220	1,1,1		
1053	434334.879	3302582.474	Yes	672.29	672.259	-0.031	672.237	672.262	672.279	4823	-1554	1,1,1		
1057	410899.304	3330520.159	Yes	708.833	708.903	0.070	708.896	708.912	708.917	4865	101	1,1,1		
1062	456408.219	3363837.839	Yes	638.435	638.426	-0.009	638.418	638.422	638.441	4674	3081	1,1,1		
1066	348726.951	3343852.553	Yes	653.073	653	-0.073	652.979	653.004	653.004	4482	-262	1,1,1		
1071	419571.321	3315919.811	Yes	722.181	722.172	-0.009	722.157	722.17	722.18	2616	451	1,1,1		
1088	432971.811	3313162.499	Yes	720.732	720.754	0.022	720.739	720.74	720.761	1977	446	1,1,1		
1090	327183	3364790.701	Yes	598.534	598.58	0.046	598.559	598.563	598.587	4266	-1812	1,1,1		
1092	427312.629	3344302.276	Yes	706.004	706.001	-0.003	705.997	706	706.004	3430	3331	1,1,1		
1101	312906.684	3364296.834	Yes	589.551	589.531	-0.020	589.516	589.53	589.537	2478	-1324	1,1,1		
1107	400726.193	3341824.206	Yes	653.215	653.219	0.004	653.213	653.215	653.233	4348	245	1,1,1		
1112	371115.929	3308505.144	Yes	695.269	695.213	-0.056	695.209	695.214	695.235	4270	2048	1,1,1		
1128	432146.417	3359492.771	Yes	654.809	654.814	0.005	654.81	654.81	654.815	1202	-502	1,1,1		
1130	415290.36	3362730.122	Yes	540.534	540.574	0.040	540.572	540.576	540.587	3335	-3348	1,1,1		
1132	376463.464	3329074.406	Yes	711.584	711.431	-0.153	711.429	711.431	711.432	4751	-2109	1,1,1		
1133	381642.368	3339294.018	Yes	673.473	673.493	0.020	673.486	673.496	673.498	4441	-1188	1,1,1		
1134	360506.934	3339879.531	Yes	706.684	706.659	-0.025	706.652	706.656	706.675	1690	741	1,1,1		
1139	452506.111	3351539.474	Yes	661.154	661.075	-0.079	661.068	661.107	661.109	2598	-497	1,1,1		
1141	412833.538	3355392.803	Yes	566.432	566.434	0.002	566.422	566.432	566.438	4497	-782	1,1,1		
1144	381830.898	3343314.77	Yes	647.771	647.78	0.009	647.772	647.777	647.792	3661	740	1,1,1		
1145	387528.274	3312459.402	Yes	710.719	710.643	-0.076	710.635	710.638	710.652	6352	-604	1,1,1		

Check Points Vertical Accuracy - continued

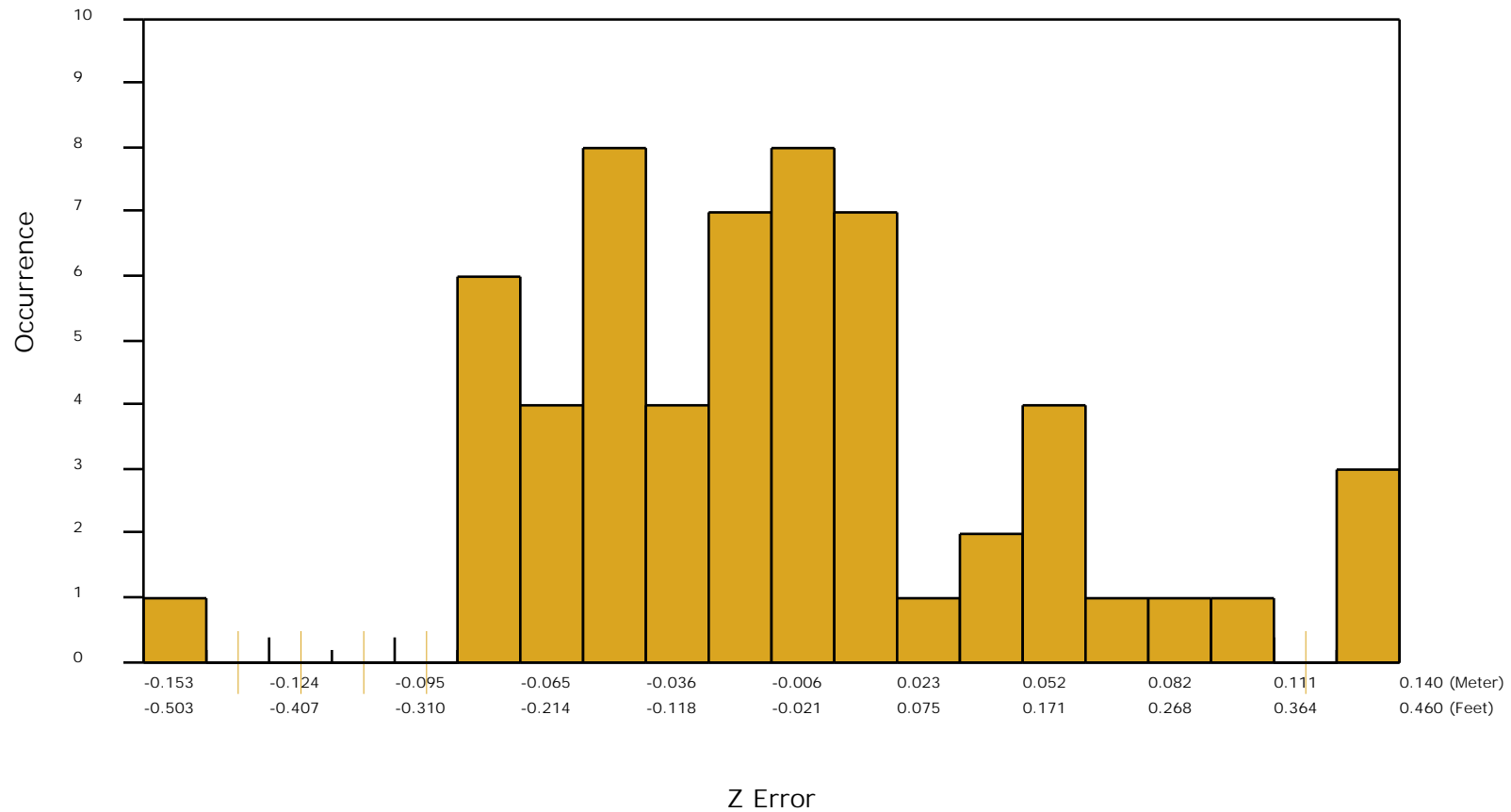
ID	X	Y	Coverage	Z	Z From Lidar	Z Error	Minimum Z	Median Z	Maximum Z	Intensity	Scan Angle Rank	Returns	Description	Comments
1154	368842.819	3320212.389	Yes	657.94	657.893	-0.047	657.881	657.892	657.907	3851	654	1,1,1		
1165	368034.109	3350948.929	Yes	704.829	704.849	0.020	704.847	704.847	704.859	5822	-3262	1,1,1		
1168	398859.924	3324185.009	Yes	708.798	708.823	0.025	708.821	708.827	708.831	3370	882	1,1,1		
1180	449402.555	3351027.19	Yes	666.913	666.894	-0.019	666.864	666.875	666.937	2764	2212	1,1,1		
1182	384018.225	3361404.201	Yes	704.794	704.75	-0.044	704.739	704.765	704.769	5243	-2459	1,1,1		
1195	361550.399	3338429.286	Yes	703.951	703.965	0.014	703.95	703.957	703.974	1555	-152	1,1,1		
1204	344944.687	3350449.561	Yes	698.189	698.166	-0.023	698.162	698.187	698.191	2777	-123	1,1,1		
1205	428318.956	3326395.536	Yes	668.384	668.437	0.053	668.417	668.44	668.457	4205	-497	1,1,1		
1206	431387.969	3349521.98	Yes	659.999	659.983	-0.016	659.932	660.015	660.018	2331	-3262	1,1,1		
1215	422224.882	3311311.57	Yes	633.489	633.444	-0.045	633.402	633.455	633.458	2138	-1721	1,1,1		
1228	312626.794	3352219.635	Yes	558.938	558.922	-0.016	558.915	558.944	558.948	3180	126	1,1,1		
1238	364837.484	3355645.056	Yes	690.744	690.698	-0.046	690.689	690.7	690.722	3640	-918	1,1,1		
1243	411690.346	3350461.978	Yes	603.032	603.171	0.139	603.149	603.155	603.188	3391	780	1,1,1		
1246	468484.604	3358421.487	Yes	640.409	640.363	-0.046	640.334	640.378	640.387	4046	2109	1,1,1		
1254	341741.12	3351395.209	Yes	689.583	689.649	0.066	689.641	689.654	689.667	1970	-2082	1,1,1		
1258	393123.714	3330368.964	Yes	712.908	712.851	-0.057	712.838	712.852	712.855	4284	1489	1,1,1		
1264	418629.92	3324158.266	Yes	700.623	700.624	0.001	700.621	700.623	700.63	2175	1380	1,1,1		
1274	462116.415	3301643.312	Yes	551.491	551.578	0.087	551.556	551.58	551.581	4136	3090	1,1,1		
1286	447614.832	3365287.375	Yes	640.719	640.666	-0.053	640.665	640.666	640.668	4184	-3403	1,1,1		
1288	392519.696	3301851.06	Yes	564.722	564.651	-0.071	564.646	564.648	564.671	3437	3342	1,1,1		
1298	373744.88	3332591.995	Yes	674.328	674.292	-0.036	674.284	674.29	674.292	3222	2182	1,1,1		
1301	386456.264	3314377.36	Yes	723.404	723.335	-0.069	723.326	723.334	723.34	2839	-3710	1,1,1		
1303	461895.626	3347538.422	Yes	665.561	665.56	-0.001	665.547	665.555	665.563	2000	-301	1,1,1		
1304	351646.562	3313648.35	Yes	671.498	671.558	0.060	671.546	671.555	671.565	3106	1525	1,1,1		
1315	389377.027	3327133.405	Yes	716.819	716.813	-0.006	716.805	716.808	716.837	4489	2150	1,1,1		
1144A	380290.638	3351226.728	Yes	703.73	703.718	-0.012	703.712	703.713	703.726	4877	-844	1,1,1		
1215A	424353.931	3302998.592	Yes	683.348	683.308	-0.040	683.287	683.31	683.321	4119	-3603	1,1,1		
1258A	396163.375	3335075.345	Yes	659.839	659.942	0.103	659.929	659.944	659.946	3827	1886	1,1,1		

DPH-11.3 Report on Absolute Vertical Accuracy - continued

The purpose of this section is to show a frequency distribution chart of the non-vegetated vertical accuracy (NVA) of the lidar point cloud data measured against surveyed ground check points.

[Data Source - Y:\Mapping\Projects\65219783_TX_Lower_CO_San_Bernard\Production\Final_Client_Deliverables\Block5_point_cloud\Swath](#)

NVA (lidar swath data)



DPH-11.3 Report on Absolute Vertical Accuracy - continued

The purpose of this section is to report the results of measuring the classified (tiled) DEM data against surveyed ground NVA (nonvegetated vertical accuracy) check points. All XY coordinates and Z values reported are in the selected data units.

NVA (DEM)

ID	X	Y	Coverage	Z	Z From Lidar	Z Error	Description	Comments
1004	314444.297	3358535.615	Yes	573.248	573.260	0.012		
1008	407141.993	3353934.542	Yes	624.414	624.427	0.013		
1009	473097.146	3306000.663	Yes	486.87	486.890	0.020		
1011	344642.296	3360830.224	Yes	640.982	640.946	-0.036		
1020	369365.694	3365455.992	Yes	653.565	653.493	-0.072		
1030	353452.868	3318420.649	Yes	653.993	654.130	0.137		
1038	336771.892	3334003.422	Yes	590.902	591.030	0.128		
1040	446433.332	3303169.377	Yes	697.422	697.361	-0.061		
1042	380307.777	3320419.236	Yes	727.352	727.281	-0.071		
1044	443323.209	3333709.701	Yes	669.757	669.812	0.055		
1053	434334.879	3302582.474	Yes	672.29	672.274	-0.016		
1057	410899.304	3330520.159	Yes	708.833	708.915	0.082		
1062	456408.219	3363837.839	Yes	638.435	638.433	-0.002		
1066	348726.951	3343852.553	Yes	653.073	652.998	-0.075		
1071	419571.321	3315919.811	Yes	722.181	722.163	-0.018		
1088	432971.811	3313162.499	Yes	720.732	720.744	0.012		
1090	327183	3364790.701	Yes	598.534	598.568	0.034		
1092	427312.629	3344302.276	Yes	706.004	706.001	-0.003		
1101	312906.684	3364296.834	Yes	589.551	589.531	-0.020		
1107	400726.193	3341824.206	Yes	653.215	653.231	0.016		
1112	371115.929	3308505.144	Yes	695.269	695.218	-0.051		
1128	432146.417	3359492.771	Yes	654.809	654.817	0.008		
1130	415290.36	3362730.122	Yes	540.534	540.585	0.051		
1132	376463.464	3329074.406	Yes	711.584	711.431	-0.153		
1133	381642.368	3339294.018	Yes	673.473	673.496	0.023		
1134	360506.934	3339879.531	Yes	706.684	706.651	-0.033		
1139	452506.111	3351539.474	Yes	661.154	661.086	-0.068		
1141	412833.538	3355392.803	Yes	566.432	566.430	-0.002		
1144	381830.898	3343314.77	Yes	647.771	647.774	0.003		
1145	387528.274	3312459.402	Yes	710.719	710.649	-0.070		

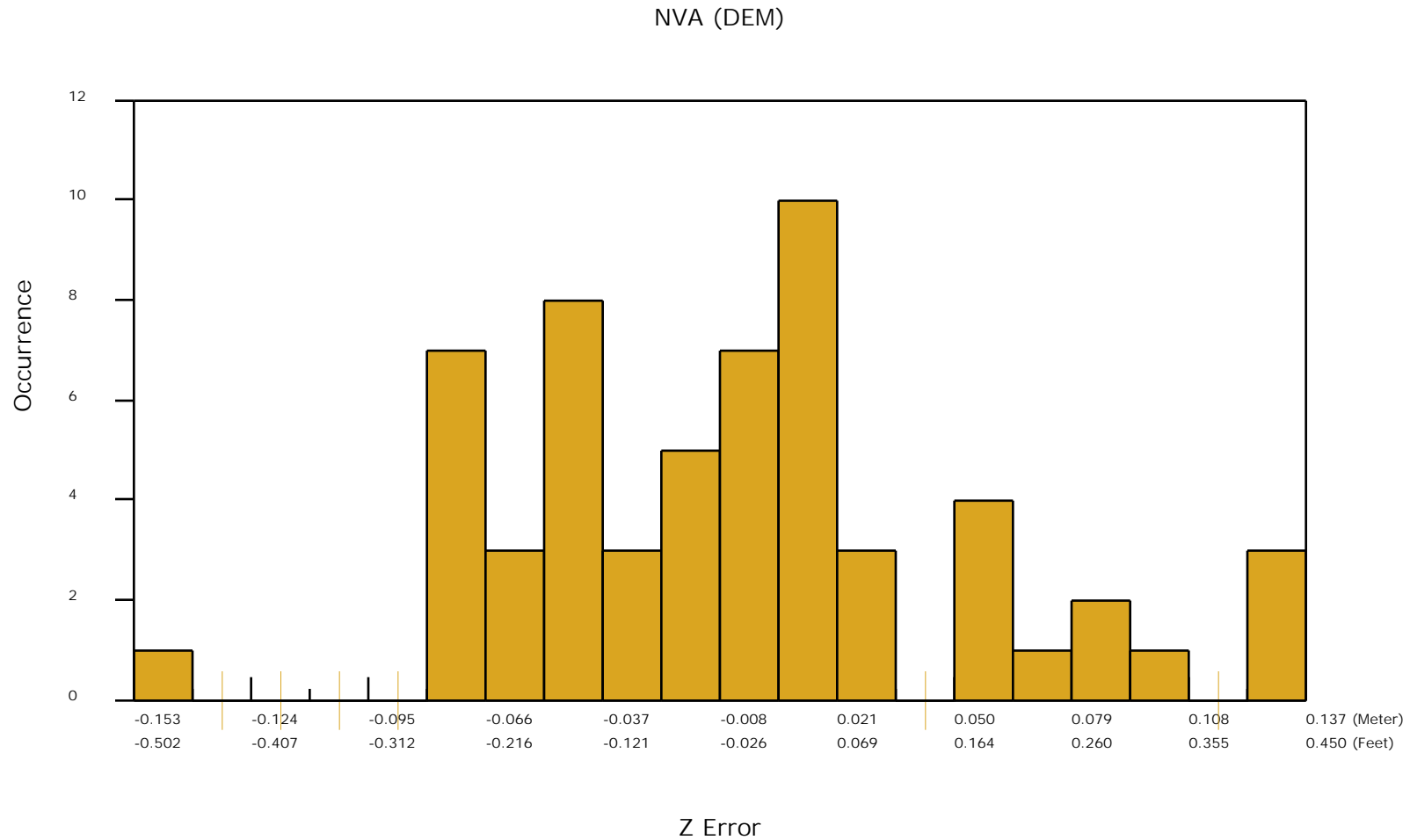
Check Points Vertical Accuracy - continued

ID	X	Y	Coverage	Z	Z From Lidar	Z Error	Description	Comments
1154	368842.819	3320212.389	Yes	657.94	657.901	-0.039		
1165	368034.109	3350948.929	Yes	704.829	704.841	0.012		
1168	398859.924	3324185.009	Yes	708.798	708.820	0.022		
1180	449402.555	3351027.19	Yes	666.913	666.930	0.017		
1182	384018.225	3361404.201	Yes	704.794	704.755	-0.039		
1195	361550.399	3338429.286	Yes	703.951	703.962	0.011		
1204	344944.687	3350449.561	Yes	698.189	698.163	-0.026		
1205	428318.956	3326395.536	Yes	668.384	668.443	0.059		
1206	431387.969	3349521.98	Yes	659.999	659.994	-0.005		
1215	422224.882	3311311.57	Yes	633.489	633.442	-0.047		
1228	312626.794	3352219.635	Yes	558.938	558.920	-0.018		
1238	364837.484	3355645.056	Yes	690.744	690.702	-0.042		
1243	411690.346	3350461.978	Yes	603.032	603.160	0.128		
1246	468484.604	3358421.487	Yes	640.409	640.368	-0.041		
1254	341741.12	3351395.209	Yes	689.583	689.654	0.071		
1258	393123.714	3330368.964	Yes	712.908	712.851	-0.057		
1264	418629.92	3324158.266	Yes	700.623	700.637	0.014		
1274	462116.415	3301643.312	Yes	551.491	551.574	0.083		
1286	447614.832	3365287.375	Yes	640.719	640.671	-0.048		
1288	392519.696	3301851.06	Yes	564.722	564.663	-0.059		
1298	373744.88	3332591.995	Yes	674.328	674.288	-0.040		
1301	386456.264	3314377.36	Yes	723.404	723.334	-0.070		
1303	461895.626	3347538.422	Yes	665.561	665.556	-0.005		
1304	351646.562	3313648.35	Yes	671.498	671.554	0.056		
1315	389377.027	3327133.405	Yes	716.819	716.807	-0.012		
1144A	380290.638	3351226.728	Yes	703.73	703.723	-0.007		
1215A	424353.931	3302998.592	Yes	683.348	683.272	-0.076		
1258A	396163.375	3335075.345	Yes	659.839	659.945	0.106		

DPH-11.3 Report on Absolute Vertical Accuracy - continued

The purpose of this section is to show a frequency distribution chart of the non-vegetated vertical accuracy (NVA) of the DEM data measured against surveyed ground check points.

[Data Source - Y:\Mapping\Projects\65219783_TX_Lower_CO_San_Bernard\Production\Final_Client_Deliverables\Block5_point_cloud\tilecls](#)



DPH-11.3 Report on Absolute Vertical Accuracy - continued

The purpose of this section is to report the results of measuring the classified (tiled) DEM data against surveyed ground VVA (vegetated vertical accuracy) check points. All XY coordinates and Z values reported are in the selected data units.

VVA (DEM)

ID	X	Y	Coverage	Z	Z From Lidar	Z Error	Description	Comments
2004	314440.316	3358542.901	Yes	573.281	573.325	0.044		
2008	407135.622	3353924.068	Yes	624.432	624.535	0.103		
2009	473051.01	3305946.326	Yes	487.092	487.119	0.027		
2011	344625.485	3360847.658	Yes	640.517	640.571	0.054		
2020	369355.075	3365460.905	Yes	653.592	653.568	-0.024		
2030	353461.159	3318416.509	Yes	654.544	654.677	0.133		
2038	336769.663	3334022.193	Yes	591.069	591.212	0.143		
2040	446452.508	3303170.127	Yes	696.878	696.840	-0.038		
2042	380290	3320408.55	Yes	727.149	727.124	-0.025		
2044	443311.768	3333717.073	Yes	668.996	668.995	-0.001		
2053	434336.427	3302573.815	Yes	672.969	673.083	0.114		
2057	410833.474	3332122.985	Yes	705.73	705.865	0.135		
2062	456536.973	3364012.7	Yes	634.707	634.735	0.028		
2066	348737.541	3343855.623	Yes	652.759	652.879	0.120		
2071	419277.518	3315293.553	Yes	712.651	712.736	0.085		
2088	432932.633	3313169.965	Yes	720.068	720.026	-0.042		
2090	327197.121	3364774.073	Yes	598.442	598.424	-0.018		
2092	427351.587	3344017.458	Yes	705.119	705.174	0.055		
2101	312683.441	3364544.221	Yes	591.766	592.004	0.238		
2107	400729.873	3341831.945	Yes	653.327	653.332	0.005		
2112	371112.42	3308508.131	Yes	695.198	695.151	-0.047		
2128	432149.339	3359518.482	Yes	654.472	654.496	0.024		
2130	415271.732	3362781.619	Yes	542.825	542.867	0.042		
2132	376438.608	3329098.672	Yes	711.293	711.255	-0.038		
2133	381661.34	3339310.259	Yes	673.976	674.160	0.184		
2134	360468.13	3339877.085	Yes	706.505	706.463	-0.042		
2139	452513.831	3351544.951	Yes	661.456	661.441	-0.015		
2141	412821.332	3355405.061	Yes	567.022	566.992	-0.030		
2144	381841.277	3343307.77	Yes	647.557	647.623	0.066		
2145	387520.307	3312465.773	Yes	710.709	710.689	-0.020		

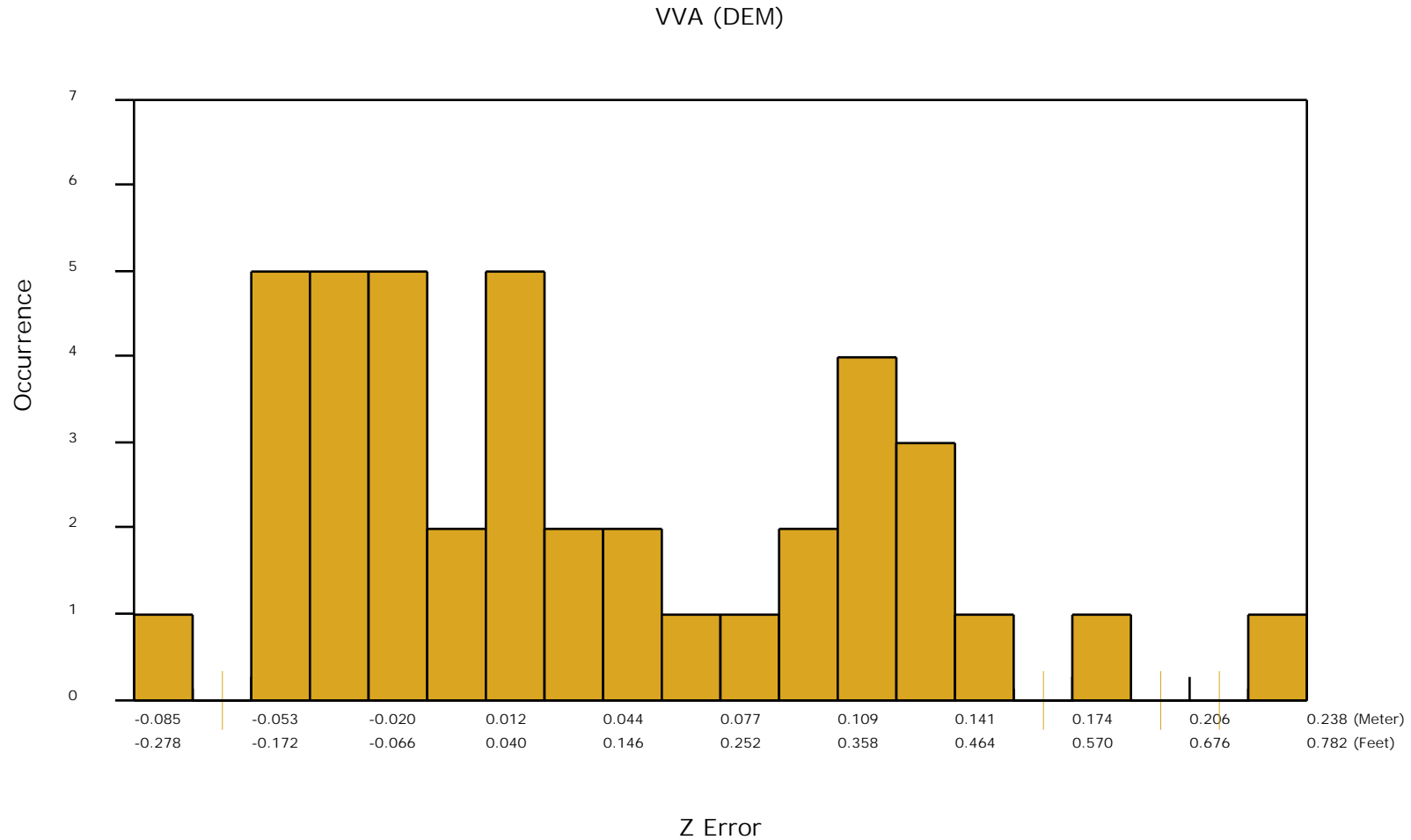
Check Points Vertical Accuracy - continued

ID	X	Y	Coverage	Z	Z From Lidar	Z Error	Description	Comments
2154	368820.207	3320208.395	Yes	658.029	658.020	-0.009		
2165	368035.308	3350941.051	Yes	704.714	704.834	0.120		
2180	449398.598	3351014.14	Yes	665.392	665.384	-0.008		
2182	384037.347	3361410.798	Yes	704.751	704.852	0.101		
2195	361558.357	3338408.251	Yes	703.628	703.741	0.113		
2204	344923.379	3350455.092	Yes	697.716	697.744	0.028		
2205	428313.026	3326394.749	Yes	668.464	668.599	0.135		
2206	431382.704	3349509.584	Yes	659.053	659.035	-0.018		
2215	422243.48	3311310.99	Yes	632.497	632.476	-0.021		
2268	398902.762	3324232.147	Yes	708.583	708.609	0.026		
2286	447617.254	3365295.406	Yes	640.557	640.472	-0.085		

DPH-11.3 Report on Absolute Vertical Accuracy - continued

The purpose of this section is to show a frequency distribution chart of the vegetated vertical accuracy (VVA) of the DEM data measured against surveyed ground check points.

[Data Source - Y:\Mapping\Projects\65219783_TX_Lower_CO_San_Bernard\Production\Final_Client_Deliverables\Block5_point_cloud\tilecls](#)




DPH-11.3 Report on Absolute Vertical Accuracy - continued

The purpose of this section is to show a graphic of lidar swath data points colored by intensity with NVA check points rendered "thematically" showing the green and red squares sized by Z error.

[Data Source - Y:\Mapping\Projects\65219783_TX_Lower_CO_San_Bernard\Production\Final_Client_Deliverables\Block5\point_cloud\Swath](Y:\Mapping\Projects\65219783_TX_Lower_CO_San_Bernard\Production\Final_Client_Deliverables\Block5\point_cloud\Swath)

[Result Path - Y:\Mapping\Projects\65219783_TX_Lower_CO_San_Bernard\Admin\QA_OC\Block5_OC\DPH_11_3\ColorByIntensity_ControlPoints_NVA.jpg](Y:\Mapping\Projects\65219783_TX_Lower_CO_San_Bernard\Admin\QA_OC\Block5_OC\DPH_11_3\ColorByIntensity_ControlPoints_NVA.jpg)



■ Green represents where the lidar surface is above the check point (positive elevation error).

■ Red represents where the lidar surface is below the check point (negative elevation error).


The size of the square symbol represents the absolute value magnitude of error.

DPH-11.3 Report on Absolute Vertical Accuracy - continued

The purpose of this section is to show a graphic of lidar classified (tiled) data points colored by intensity with VVA check points rendered "thematically" showing the green and red squares sized by Z error.

[Data Source - Y:\Mapping\Projects\65219783_TX_Lower_CO_San_Bernard\Production\Final_Client_Deliverables\Block5\point_cloud\tilecls](Y:\Mapping\Projects\65219783_TX_Lower_CO_San_Bernard\Production\Final_Client_Deliverables\Block5\point_cloud\tilecls)

[Result Path - Y:\Mapping\Projects\65219783_TX_Lower_CO_San_Bernard\Admin\QA_OC\Block5_OC\DPH_11_3\ColorByIntensity_ControlPoints_VVA.jpg](Y:\Mapping\Projects\65219783_TX_Lower_CO_San_Bernard\Admin\QA_OC\Block5_OC\DPH_11_3\ColorByIntensity_ControlPoints_VVA.jpg)



■ Green represents where a DEM of the lidar surface is above the check point (positive elevation error).

■ Red represents where a DEM of the lidar surface is below the check point (negative elevation error).

The size of the square symbol represents the absolute value magnitude of error.

DPH-12 Report on Use of the LAS Withheld Flag (Swath Data)

The USGS Lidar Base Specification Version 1.2 states: "Outliers, blunders, noise points, geometrically unreliable points near the extreme edge of the swath, and other points the data producer deems unusable are to be identified using the Withheld Flag, as defined in the LAS Specification version 1.4 (American Society for Photogrammetry and Remote Sensing, 2011). The Withheld Flag is primarily used to denote points identified during preprocessing or through automated post-processing routines as geometrically unusable. Noise points subsequently identified during manual classification and quality assurance/quality control (QA/QC) are typically assigned the appropriate standard LAS classification values for noise—Class 7 is used for Low Noise and Class 18 is used for High Noise."

The purpose of this section is to list the presence and quantities of points flagged as Withheld for all lidar swath data files.

[Boresighted Files - Y:\Mapping\Projects\65219783_TX_Lower_CO_San_Bernard\Production\Final_Client_Deliverables\Block5\point_cloud\Swath](#)


Total Withheld points (all classes, all swaths)	0
---	---

DPH-12 Report on Use of the LAS Withheld Flag (Swath Data) - continued

The purpose of this section is to show the presence and extent of points flagged as Withheld for all lidar swath data files.

[Data Source - Y:\Mapping\Projects\65219783_TX_Lower_CO_San_Bernard\Production\Final_Client_Deliverables\Block5\point_cloud\Swath](Y:\Mapping\Projects\65219783_TX_Lower_CO_San_Bernard\Production\Final_Client_Deliverables\Block5\point_cloud\Swath)

[Result Path - D:\00_Texas\Block5\DPH_12\Boresighted.jpg](D:\00_Texas\Block5\DPH_12\Boresighted.jpg)



DPH-12 Report on Use of the LAS Withheld Flag (Tiled Data)

The purpose of this section is to list the presence and quantities of points flagged as Withheld for all lidar tiled data files.

[Classified Files - Y:\Mapping\Projects\65219783_TX_Lower_CO_San_Bernard\Production\Final_Client_Deliverables\Block5\point_cloud\tilecls](#)


Total Withheld points (all classes, all tiles)	0
--	---

DPH-12 Report on Use of the LAS Withheld Flag (Tiled Data)

The purpose of this section is to show the presence and extent of points flagged as Withheld for all lidar tiled data files.

[Data Source - Y:\Mapping\Projects\65219783_TX_Lower_CO_San_Bernard\Production\Final_Client_Deliverables\Block5\point_cloud\tilecls](Y:\Mapping\Projects\65219783_TX_Lower_CO_San_Bernard\Production\Final_Client_Deliverables\Block5\point_cloud\tilecls)

[Result Path - D:\00_Texas\Block5\DPH_12\Classified.jpg](D:\00_Texas\Block5\DPH_12\Classified.jpg)



DPH-13 Report on Use of the LAS Overlap Flag (Swath Data)

The USGS Lidar Base Specification Version 1.2 states: "The LAS Specification version 1.4 (American Society for Photogrammetry and Remote Sensing, 2011) includes a new overlap flag. Although strictly speaking, the term "overlap" means all lidar points lying within any overlapping areas of two or more swaths, the flag is intended to identify overage points, which are only a subset of overlap points. See the glossary for more information on the difference between overlap and overage. Having overage points identified allows for their easy exclusion from subsequent processes where the increased density and elevation variability they introduce is unwanted (for example, DEM generation). Overage points have commonly been identified using Class 12, precluding other valuable classification (for example, bare earth, water). The overlap flag provides a discrete method to identify overage points while preserving the ability to classify the points in the normal way. Overage points shall be identified using the LAS overlap flag in all point cloud deliverables."

The purpose of this section is to list the presence and quantities of points flagged as Overlap for all lidar swath data files.

[Boresighted Files - Y:\Mapping\Projects\65219783_TX_Lower_CO_San_Bernard\Production\Final_Client_Deliverables\Block5\point_cloud\Swath](#)


Total Overlap points (all classes, all swaths)	13490293355
--	-------------

DPH-13 Report on Use of the LAS Overlap Flag (Swath Data) - continued

The purpose of this section is to show the presence and extent of points flagged as Overlap for all lidar swath data files.

[Data Source - Y:\Mapping\Projects\65219783_TX_Lower_CO_San_Bernard\Production\Final_Client_Deliverables\Block5\point_cloud\Swath](#)

[Result Path - D:\00_Texas\Block5\DPH_13\Boresighted.jpg](#)



DPH-13 Report on Use of the LAS Overlap Flag (Tiled Data)

The purpose of this section is to list the presence and quantities of points flagged as Overlap for all lidar tiled data files.

[Classified Files - Y:\Mapping\Projects\65219783_TX_Lower_CO_San_Bernard\Production\Final_Client_Deliverables\Block5\point_cloud\tilecls](#)

Total Overlap points (all classes, all tiles)


12906331844

DPH-13 Report on Use of the LAS Overlap Flag (Tiled Data) - continued

The purpose of this section is to show the presence and extent of points flagged as Overlap for all lidar tiled data files.

[Data Source - Y:\Mapping\Projects\65219783_TX_Lower_CO_San_Bernard\Production\Final_Client_Deliverables\Block5_point_cloud\tilecls](#)

[Result Path - D:\00_Texas\Block5\DPH_13\Classified.jpg](#)



DPH-14 Report on Point Classification

The USGS Lidar Base Specification Version 1.2 states: "The minimum scheme required for lidar point clouds is listed in the table 'Minimum classified pointcloud classification scheme' (table 6). All points not identified as Withheld (WH) shall be classified. "

Table 6. Minimum classified point cloud classification scheme.

Code	Description
1	Processed, but unclassified.
2	Bare earth.
7	Low noise.
9	Water.
10	Ignored ground (near a breakline).
17	Bridge decks.
18	High noise.

The purpose of this section is to report total numbers of points for each class within the tile based LAS files.

DPH-14 Report on Point Classification - Class Totals

The purpose of this section is to list the number of points in each classification so that the user can determine if any points exist in unintended classes.

[Classified Files - Y:\Mapping\Projects\65219783_TX_Lower_CO_San_Bernard\Production\Final_Client_Deliverables\Block5\point_cloud\tiles](#)

Class	Total	MKP	WH	Class	Total	MKP	WH	Class	Total	MKP	WH	Class	Total	MKP	WH
0	00	00	00	64	00	00	00	128	00	00	00	192	00	00	00
1	12,631,192,638	00	00	65	00	00	00	129	00	00	00	193	00	00	00
2	25,748,956,360	00	00	66	00	00	00	130	00	00	00	194	00	00	00
3	00	00	00	67	00	00	00	131	00	00	00	195	00	00	00
4	00	00	00	68	00	00	00	132	00	00	00	196	00	00	00
5	00	00	00	69	00	00	00	133	00	00	00	197	00	00	00
6	00	00	00	70	00	00	00	134	00	00	00	198	00	00	00
7	123,514	00	00	71	00	00	00	135	00	00	00	199	00	00	00
8	00	00	00	72	00	00	00	136	00	00	00	200	00	00	00
9	3,458,673	00	00	73	00	00	00	137	00	00	00	201	00	00	00
10	655,585	00	00	74	00	00	00	138	00	00	00	202	00	00	00
11	00	00	00	75	00	00	00	139	00	00	00	203	00	00	00
12	00	00	00	76	00	00	00	140	00	00	00	204	00	00	00
13	00	00	00	77	00	00	00	141	00	00	00	205	00	00	00
14	00	00	00	78	00	00	00	142	00	00	00	206	00	00	00
15	00	00	00	79	00	00	00	143	00	00	00	207	00	00	00
16	00	00	00	80	00	00	00	144	00	00	00	208	00	00	00
17	103,179	00	00	81	00	00	00	145	00	00	00	209	00	00	00
18	12,450	00	00	82	00	00	00	146	00	00	00	210	00	00	00
19	00	00	00	83	00	00	00	147	00	00	00	211	00	00	00
20	00	00	00	84	00	00	00	148	00	00	00	212	00	00	00
21	00	00	00	85	00	00	00	149	00	00	00	213	00	00	00
22	00	00	00	86	00	00	00	150	00	00	00	214	00	00	00
23	00	00	00	87	00	00	00	151	00	00	00	215	00	00	00
24	00	00	00	88	00	00	00	152	00	00	00	216	00	00	00
25	00	00	00	89	00	00	00	153	00	00	00	217	00	00	00
26	00	00	00	90	00	00	00	154	00	00	00	218	00	00	00
27	00	00	00	91	00	00	00	155	00	00	00	219	00	00	00
28	00	00	00	92	00	00	00	156	00	00	00	220	00	00	00
29	00	00	00	93	00	00	00	157	00	00	00	221	00	00	00
30	00	00	00	94	00	00	00	158	00	00	00	222	00	00	00
31	00	00	00	95	00	00	00	159	00	00	00	223	00	00	00
32	00	00	00	96	00	00	00	160	00	00	00	224	00	00	00
33	00	00	00	97	00	00	00	161	00	00	00	225	00	00	00
34	00	00	00	98	00	00	00	162	00	00	00	226	00	00	00
35	00	00	00	99	00	00	00	163	00	00	00	227	00	00	00
36	00	00	00	100	00	00	00	164	00	00	00	228	00	00	00
37	00	00	00	101	00	00	00	165	00	00	00	229	00	00	00
38	00	00	00	102	00	00	00	166	00	00	00	230	00	00	00
39	00	00	00	103	00	00	00	167	00	00	00	231	00	00	00
40	00	00	00	104	00	00	00	168	00	00	00	232	00	00	00
41	00	00	00	105	00	00	00	169	00	00	00	233	00	00	00
42	00	00	00	106	00	00	00	170	00	00	00	234	00	00	00
43	00	00	00	107	00	00	00	171	00	00	00	235	00	00	00
44	00	00	00	108	00	00	00	172	00	00	00	236	00	00	00
45	00	00	00	109	00	00	00	173	00	00	00	237	00	00	00
46	00	00	00	110	00	00	00	174	00	00	00	238	00	00	00
47	00	00	00	111	00	00	00	175	00	00	00	239	00	00	00
48	00	00	00	112	00	00	00	176	00	00	00	240	00	00	00
49	00	00	00	113	00	00	00	177	00	00	00	241	00	00	00
50	00	00	00	114	00	00	00	178	00	00	00	242	00	00	00
51	00	00	00	115	00	00	00	179	00	00	00	243	00	00	00
52	00	00	00	116	00	00	00	180	00	00	00	244	00	00	00
53	00	00	00	117	00	00	00	181	00	00	00	245	00	00	00
54	00	00	00	118	00	00	00	182	00	00	00	246	00	00	00
55	00	00	00	119	00	00	00	183	00	00	00	247	00	00	00
56	00	00	00	120	00	00	00	184	00	00	00	248	00	00	00
57	00	00	00	121	00	00	00	185	00	00	00	249	00	00	00
58	00	00	00	122	00	00	00	186	00	00	00	250	00	00	00
59	00	00	00	123	00	00	00	187	00	00	00	251	00	00	00
60	00	00	00	124	00	00	00	188	00	00	00	252	00	00	00
61	00	00	00	125	00	00	00	189	00	00	00	253	00	00	00
62	00	00	00	126	00	00	00	190	00	00	00	254	00	00	00
63	00	00	00	127	00	00	00	191	00	00	00	255	00	00	00

Bold – point counts in 'Minimum classified point cloud classification scheme' (see table on previous page)

– point counts in Classes beyond the minimum

– disallowed point counts per USGS spec

– not all Class 0 points flagged as Withheld

DPH-15 Report on Classification Accuracy

The USGS Lidar Base Specification Version 1.2 states: "Following classification processing, no nonwithheld points will remain in Class 0.

- For QL3 data, within any 1 square km, no more than 2 percent of nonwithheld points will have demonstrable errors in the classification value.
- For QL2 data, within any 1 square km, no more than 1 percent of nonwithheld points will have demonstrable errors in the classification value.
- For QL1 and QL0 data, within any 1 square km, no more than 0.5 percent of nonwithheld points will have demonstrable errors in the classification value.
- Points remaining in Class 1 that should be classified in any other required class are subject to these accuracy requirements and will be counted towards the percentage thresholds."


The USGS-NGP may relax these requirements to accommodate collections in areas where classification is particularly difficult.

The purpose of this section is to overlay a 1km x 1km tile scheme over the bare earth surface hillshade product to use for ground filter QC inspection.

[Data Source - Y:\Mapping\Projects\65219783_TX_Lower_CO_San_Bernard\Production\Final_Client_Deliverables\Block5_point_cloud\tilecls](Y:\Mapping\Projects\65219783_TX_Lower_CO_San_Bernard\Production\Final_Client_Deliverables\Block5_point_cloud\tilecls)

[Result Path - Y:\Mapping\Projects\65219783_TX_Lower_CO_San_Bernard\Admin\QA_OC\Block5_OC\DPH_15_16\Hillshade_SingleFile.jp2](Y:\Mapping\Projects\65219783_TX_Lower_CO_San_Bernard\Admin\QA_OC\Block5_OC\DPH_15_16\Hillshade_SingleFile.jp2)

[Tile Shapefile - Y:\Mapping\Projects\65219783_TX_Lower_CO_San_Bernard\Admin\QA_OC\Block5_OC\DPH_15_16\tile.shp](Y:\Mapping\Projects\65219783_TX_Lower_CO_San_Bernard\Admin\QA_OC\Block5_OC\DPH_15_16\tile.shp)




DPH-16 Report on Classification Consistency

The USGS Lidar Base Specification Version 1.2 states: "Point classification is to be consistent across the entire project. Noticeable variations in the character, texture, or quality of the classification between tiles, swaths, lifts, or other non-natural divisions will be cause for rejection of the entire deliverable."

The purpose of this section is to show the bare earth surface hillshade product for classification consistency inspection.

[Data Source - Y:\Mapping\Projects\65219783_TX_Lower_CO_San_Bernard\Production\Final_Client_Deliverables\Block5\point_cloud\tilecls](#)

[Result Path - D:\00_Texas\Block5\DPH_15_16\Hillshade_SingleFile.jp2](#)



DPH-17 Report on Tiles

The USGS Lidar Base Specification Version 1.2 states: "A single non-overlapping project tiling scheme will be established and agreed upon by the data producer and the USGS–NGP before collection. This scheme will be used for all tiled deliverables: The tiling scheme shall use the same coordinate reference system and units as the data. The tile size shall be an integer multiple of the cell size for raster deliverables. The tiles shall be indexed in x and y to an integer multiple of the x and y dimensions of the tile. The tiled deliverables shall edge-match seamlessly and without gaps. The tiled deliverables shall conform to the project tiling scheme without added overlap."

The purpose of this section is to report on the unallowed presence of overlap in the project tile scheme.

[Tile File: Y:\Mapping\Projects\65219783_TX_Lower_CO_San_Bernard\Production\Final_Client_Deliverables\Block5\metadata\shapefiles\TX_Block5_tiles_3601total.shp](#)

Units: Meter

Tile	Width	Height	Overlap
14RLU105510	1500.000	1500.000	False
14RLU105525	1500.000	1500.000	False
14RLU105540	1500.000	1500.000	False
14RLU105555	1500.000	1500.000	False
14RLU105570	1500.000	1500.000	False
14RLU105585	1500.000	1500.000	False
14RLU105600	1500.000	1500.000	False
14RLU105615	1500.000	1500.000	False
14RLU105630	1500.000	1500.000	False
14RLU105645	1500.000	1500.000	False
14RLU120510	1500.000	1500.000	False
14RLU120525	1500.000	1500.000	False
14RLU120540	1500.000	1500.000	False
14RLU120555	1500.000	1500.000	False
14RLU120570	1500.000	1500.000	False
14RLU120585	1500.000	1500.000	False
14RLU120600	1500.000	1500.000	False
14RLU120615	1500.000	1500.000	False
14RLU120630	1500.000	1500.000	False
14RLU120645	1500.000	1500.000	False
14RLU135510	1500.000	1500.000	False
14RLU135525	1500.000	1500.000	False
14RLU135540	1500.000	1500.000	False
14RLU135555	1500.000	1500.000	False
14RLU135570	1500.000	1500.000	False
14RLU135585	1500.000	1500.000	False
14RLU135600	1500.000	1500.000	False
14RLU135615	1500.000	1500.000	False
14RLU135630	1500.000	1500.000	False
14RLU135645	1500.000	1500.000	False
14RLU150510	1500.000	1500.000	False
14RLU150525	1500.000	1500.000	False
14RLU150540	1500.000	1500.000	False
14RLU150555	1500.000	1500.000	False
14RLU150570	1500.000	1500.000	False

DPH-17 Report on Tiles - continued

<u>Tile</u>	<u>Width</u>	<u>Height</u>	<u>Overlap</u>
14RLU150585	1500.000	1500.000	False
14RLU150600	1500.000	1500.000	False
14RLU150615	1500.000	1500.000	False
14RLU150630	1500.000	1500.000	False
14RLU150645	1500.000	1500.000	False
14RLU165510	1500.000	1500.000	False
14RLU165525	1500.000	1500.000	False
14RLU165540	1500.000	1500.000	False
14RLU165555	1500.000	1500.000	False
14RLU165570	1500.000	1500.000	False
14RLU165585	1500.000	1500.000	False
14RLU165600	1500.000	1500.000	False
14RLU165615	1500.000	1500.000	False
14RLU165630	1500.000	1500.000	False
14RLU165645	1500.000	1500.000	False
14RLU180510	1500.000	1500.000	False
14RLU180525	1500.000	1500.000	False
14RLU180540	1500.000	1500.000	False
14RLU180555	1500.000	1500.000	False
14RLU180570	1500.000	1500.000	False
14RLU180585	1500.000	1500.000	False
14RLU180600	1500.000	1500.000	False
14RLU180615	1500.000	1500.000	False
14RLU180630	1500.000	1500.000	False
14RLU180645	1500.000	1500.000	False
14RLU195510	1500.000	1500.000	False
14RLU195525	1500.000	1500.000	False
14RLU195540	1500.000	1500.000	False
14RLU195555	1500.000	1500.000	False
14RLU195570	1500.000	1500.000	False
14RLU195585	1500.000	1500.000	False
14RLU195600	1500.000	1500.000	False
14RLU195615	1500.000	1500.000	False
14RLU195630	1500.000	1500.000	False
14RLU195645	1500.000	1500.000	False
14RLU210510	1500.000	1500.000	False
14RLU210525	1500.000	1500.000	False
14RLU210540	1500.000	1500.000	False
14RLU210555	1500.000	1500.000	False
14RLU210570	1500.000	1500.000	False
14RLU210585	1500.000	1500.000	False
14RLU210600	1500.000	1500.000	False
14RLU210615	1500.000	1500.000	False
14RLU210630	1500.000	1500.000	False
14RLU210645	1500.000	1500.000	False
14RLU225510	1500.000	1500.000	False
14RLU225525	1500.000	1500.000	False
14RLU225540	1500.000	1500.000	False

DPH-17 Report on Tiles - continued

<u>Tile</u>	<u>Width</u>	<u>Height</u>	<u>Overlap</u>
14RLU225555	1500.000	1500.000	False
14RLU225570	1500.000	1500.000	False
14RLU225585	1500.000	1500.000	False
14RLU225600	1500.000	1500.000	False
14RLU225615	1500.000	1500.000	False
14RLU225630	1500.000	1500.000	False
14RLU225645	1500.000	1500.000	False
14RLU240510	1500.000	1500.000	False
14RLU240525	1500.000	1500.000	False
14RLU240540	1500.000	1500.000	False
14RLU240555	1500.000	1500.000	False
14RLU240570	1500.000	1500.000	False
14RLU240585	1500.000	1500.000	False
14RLU240600	1500.000	1500.000	False
14RLU240615	1500.000	1500.000	False
14RLU240630	1500.000	1500.000	False
14RLU240645	1500.000	1500.000	False
14RLU255510	1500.000	1500.000	False
14RLU255525	1500.000	1500.000	False
14RLU255540	1500.000	1500.000	False
14RLU255555	1500.000	1500.000	False
14RLU255570	1500.000	1500.000	False
14RLU255585	1500.000	1500.000	False
14RLU255600	1500.000	1500.000	False
14RLU255615	1500.000	1500.000	False
14RLU255630	1500.000	1500.000	False
14RLU255645	1500.000	1500.000	False
14RLU270510	1500.000	1500.000	False
14RLU270525	1500.000	1500.000	False
14RLU270540	1500.000	1500.000	False
14RLU270555	1500.000	1500.000	False
14RLU270570	1500.000	1500.000	False
14RLU270585	1500.000	1500.000	False
14RLU270600	1500.000	1500.000	False
14RLU270615	1500.000	1500.000	False
14RLU270630	1500.000	1500.000	False
14RLU270645	1500.000	1500.000	False
14RLU285510	1500.000	1500.000	False
14RLU285525	1500.000	1500.000	False
14RLU285540	1500.000	1500.000	False
14RLU285555	1500.000	1500.000	False
14RLU285570	1500.000	1500.000	False
14RLU285585	1500.000	1500.000	False
14RLU285600	1500.000	1500.000	False
14RLU285615	1500.000	1500.000	False
14RLU285630	1500.000	1500.000	False
14RLU285645	1500.000	1500.000	False
14RLU300510	1500.000	1500.000	False

DPH-17 Report on Tiles - continued

<u>Tile</u>	<u>Width</u>	<u>Height</u>	<u>Overlap</u>
14RLU300525	1500.000	1500.000	False
14RLU300540	1500.000	1500.000	False
14RLU300555	1500.000	1500.000	False
14RLU300570	1500.000	1500.000	False
14RLU300585	1500.000	1500.000	False
14RLU300600	1500.000	1500.000	False
14RLU300615	1500.000	1500.000	False
14RLU300630	1500.000	1500.000	False
14RLU300645	1500.000	1500.000	False
14RLU315510	1500.000	1500.000	False
14RLU315525	1500.000	1500.000	False
14RLU315540	1500.000	1500.000	False
14RLU315555	1500.000	1500.000	False
14RLU315570	1500.000	1500.000	False
14RLU315585	1500.000	1500.000	False
14RLU315600	1500.000	1500.000	False
14RLU315615	1500.000	1500.000	False
14RLU315630	1500.000	1500.000	False
14RLU315645	1500.000	1500.000	False
14RLU330510	1500.000	1500.000	False
14RLU330525	1500.000	1500.000	False
14RLU330540	1500.000	1500.000	False
14RLU330555	1500.000	1500.000	False
14RLU330570	1500.000	1500.000	False
14RLU330585	1500.000	1500.000	False
14RLU330600	1500.000	1500.000	False
14RLU330615	1500.000	1500.000	False
14RLU330630	1500.000	1500.000	False
14RLU330645	1500.000	1500.000	False
14RLU345015	1500.000	1500.000	False
14RLU345030	1500.000	1500.000	False
14RLU345045	1500.000	1500.000	False
14RLU345060	1500.000	1500.000	False
14RLU345075	1500.000	1500.000	False
14RLU345090	1500.000	1500.000	False
14RLU345105	1500.000	1500.000	False
14RLU345120	1500.000	1500.000	False
14RLU345135	1500.000	1500.000	False
14RLU345150	1500.000	1500.000	False
14RLU345165	1500.000	1500.000	False
14RLU345180	1500.000	1500.000	False
14RLU345195	1500.000	1500.000	False
14RLU345210	1500.000	1500.000	False
14RLU345225	1500.000	1500.000	False
14RLU345240	1500.000	1500.000	False
14RLU345255	1500.000	1500.000	False
14RLU345270	1500.000	1500.000	False
14RLU345285	1500.000	1500.000	False

DPH-17 Report on Tiles - continued

<u>Tile</u>	<u>Width</u>	<u>Height</u>	<u>Overlap</u>
14RLU345300	1500.000	1500.000	False
14RLU345315	1500.000	1500.000	False
14RLU345330	1500.000	1500.000	False
14RLU345345	1500.000	1500.000	False
14RLU345360	1500.000	1500.000	False
14RLU345375	1500.000	1500.000	False
14RLU345390	1500.000	1500.000	False
14RLU345405	1500.000	1500.000	False
14RLU345420	1500.000	1500.000	False
14RLU345435	1500.000	1500.000	False
14RLU345450	1500.000	1500.000	False
14RLU345510	1500.000	1500.000	False
14RLU345525	1500.000	1500.000	False
14RLU345540	1500.000	1500.000	False
14RLU345555	1500.000	1500.000	False
14RLU345570	1500.000	1500.000	False
14RLU345585	1500.000	1500.000	False
14RLU345600	1500.000	1500.000	False
14RLU345615	1500.000	1500.000	False
14RLU345630	1500.000	1500.000	False
14RLU345645	1500.000	1500.000	False
14RLU360015	1500.000	1500.000	False
14RLU360030	1500.000	1500.000	False
14RLU360045	1500.000	1500.000	False
14RLU360060	1500.000	1500.000	False
14RLU360075	1500.000	1500.000	False
14RLU360090	1500.000	1500.000	False
14RLU360105	1500.000	1500.000	False
14RLU360120	1500.000	1500.000	False
14RLU360135	1500.000	1500.000	False
14RLU360150	1500.000	1500.000	False
14RLU360165	1500.000	1500.000	False
14RLU360180	1500.000	1500.000	False
14RLU360195	1500.000	1500.000	False
14RLU360210	1500.000	1500.000	False
14RLU360225	1500.000	1500.000	False
14RLU360240	1500.000	1500.000	False
14RLU360255	1500.000	1500.000	False
14RLU360270	1500.000	1500.000	False
14RLU360285	1500.000	1500.000	False
14RLU360300	1500.000	1500.000	False
14RLU360315	1500.000	1500.000	False
14RLU360330	1500.000	1500.000	False
14RLU360345	1500.000	1500.000	False
14RLU360360	1500.000	1500.000	False
14RLU360375	1500.000	1500.000	False
14RLU360390	1500.000	1500.000	False
14RLU360405	1500.000	1500.000	False

DPH-17 Report on Tiles - continued

<u>Tile</u>	<u>Width</u>	<u>Height</u>	<u>Overlap</u>
14RLU360420	1500.000	1500.000	False
14RLU360435	1500.000	1500.000	False
14RLU360450	1500.000	1500.000	False
14RLU360465	1500.000	1500.000	False
14RLU360480	1500.000	1500.000	False
14RLU360495	1500.000	1500.000	False
14RLU360510	1500.000	1500.000	False
14RLU360525	1500.000	1500.000	False
14RLU360540	1500.000	1500.000	False
14RLU360555	1500.000	1500.000	False
14RLU360570	1500.000	1500.000	False
14RLU360585	1500.000	1500.000	False
14RLU360600	1500.000	1500.000	False
14RLU360615	1500.000	1500.000	False
14RLU360630	1500.000	1500.000	False
14RLU360645	1500.000	1500.000	False
14RLU375015	1500.000	1500.000	False
14RLU375030	1500.000	1500.000	False
14RLU375045	1500.000	1500.000	False
14RLU375060	1500.000	1500.000	False
14RLU375075	1500.000	1500.000	False
14RLU375090	1500.000	1500.000	False
14RLU375105	1500.000	1500.000	False
14RLU375120	1500.000	1500.000	False
14RLU375135	1500.000	1500.000	False
14RLU375150	1500.000	1500.000	False
14RLU375165	1500.000	1500.000	False
14RLU375180	1500.000	1500.000	False
14RLU375195	1500.000	1500.000	False
14RLU375210	1500.000	1500.000	False
14RLU375225	1500.000	1500.000	False
14RLU375240	1500.000	1500.000	False
14RLU375255	1500.000	1500.000	False
14RLU375270	1500.000	1500.000	False
14RLU375285	1500.000	1500.000	False
14RLU375300	1500.000	1500.000	False
14RLU375315	1500.000	1500.000	False
14RLU375330	1500.000	1500.000	False
14RLU375345	1500.000	1500.000	False
14RLU375360	1500.000	1500.000	False
14RLU375375	1500.000	1500.000	False
14RLU375390	1500.000	1500.000	False
14RLU375405	1500.000	1500.000	False
14RLU375420	1500.000	1500.000	False
14RLU375435	1500.000	1500.000	False
14RLU375450	1500.000	1500.000	False
14RLU375465	1500.000	1500.000	False
14RLU375480	1500.000	1500.000	False

DPH-17 Report on Tiles - continued

<u>Tile</u>	<u>Width</u>	<u>Height</u>	<u>Overlap</u>
14RLU375495	1500.000	1500.000	False
14RLU375510	1500.000	1500.000	False
14RLU375525	1500.000	1500.000	False
14RLU375540	1500.000	1500.000	False
14RLU375555	1500.000	1500.000	False
14RLU375570	1500.000	1500.000	False
14RLU375585	1500.000	1500.000	False
14RLU375600	1500.000	1500.000	False
14RLU375615	1500.000	1500.000	False
14RLU375630	1500.000	1500.000	False
14RLU375645	1500.000	1500.000	False
14RLU390015	1500.000	1500.000	False
14RLU390030	1500.000	1500.000	False
14RLU390045	1500.000	1500.000	False
14RLU390060	1500.000	1500.000	False
14RLU390075	1500.000	1500.000	False
14RLU390090	1500.000	1500.000	False
14RLU390105	1500.000	1500.000	False
14RLU390120	1500.000	1500.000	False
14RLU390135	1500.000	1500.000	False
14RLU390150	1500.000	1500.000	False
14RLU390165	1500.000	1500.000	False
14RLU390180	1500.000	1500.000	False
14RLU390195	1500.000	1500.000	False
14RLU390210	1500.000	1500.000	False
14RLU390225	1500.000	1500.000	False
14RLU390240	1500.000	1500.000	False
14RLU390255	1500.000	1500.000	False
14RLU390270	1500.000	1500.000	False
14RLU390285	1500.000	1500.000	False
14RLU390300	1500.000	1500.000	False
14RLU390315	1500.000	1500.000	False
14RLU390330	1500.000	1500.000	False
14RLU390345	1500.000	1500.000	False
14RLU390360	1500.000	1500.000	False
14RLU390375	1500.000	1500.000	False
14RLU390390	1500.000	1500.000	False
14RLU390405	1500.000	1500.000	False
14RLU390420	1500.000	1500.000	False
14RLU390435	1500.000	1500.000	False
14RLU390450	1500.000	1500.000	False
14RLU390465	1500.000	1500.000	False
14RLU390480	1500.000	1500.000	False
14RLU390495	1500.000	1500.000	False
14RLU390510	1500.000	1500.000	False
14RLU390525	1500.000	1500.000	False
14RLU390540	1500.000	1500.000	False
14RLU390555	1500.000	1500.000	False

DPH-17 Report on Tiles - continued

<u>Tile</u>	<u>Width</u>	<u>Height</u>	<u>Overlap</u>
14RLU390570	1500.000	1500.000	False
14RLU390585	1500.000	1500.000	False
14RLU390600	1500.000	1500.000	False
14RLU390615	1500.000	1500.000	False
14RLU390630	1500.000	1500.000	False
14RLU390645	1500.000	1500.000	False
14RLU405015	1500.000	1500.000	False
14RLU405030	1500.000	1500.000	False
14RLU405045	1500.000	1500.000	False
14RLU405060	1500.000	1500.000	False
14RLU405075	1500.000	1500.000	False
14RLU405090	1500.000	1500.000	False
14RLU405105	1500.000	1500.000	False
14RLU405120	1500.000	1500.000	False
14RLU405135	1500.000	1500.000	False
14RLU405150	1500.000	1500.000	False
14RLU405165	1500.000	1500.000	False
14RLU405180	1500.000	1500.000	False
14RLU405195	1500.000	1500.000	False
14RLU405210	1500.000	1500.000	False
14RLU405225	1500.000	1500.000	False
14RLU405240	1500.000	1500.000	False
14RLU405255	1500.000	1500.000	False
14RLU405270	1500.000	1500.000	False
14RLU405285	1500.000	1500.000	False
14RLU405300	1500.000	1500.000	False
14RLU405315	1500.000	1500.000	False
14RLU405330	1500.000	1500.000	False
14RLU405345	1500.000	1500.000	False
14RLU405360	1500.000	1500.000	False
14RLU405375	1500.000	1500.000	False
14RLU405390	1500.000	1500.000	False
14RLU405405	1500.000	1500.000	False
14RLU405420	1500.000	1500.000	False
14RLU405435	1500.000	1500.000	False
14RLU405450	1500.000	1500.000	False
14RLU405465	1500.000	1500.000	False
14RLU405480	1500.000	1500.000	False
14RLU405495	1500.000	1500.000	False
14RLU405510	1500.000	1500.000	False
14RLU405525	1500.000	1500.000	False
14RLU405540	1500.000	1500.000	False
14RLU405555	1500.000	1500.000	False
14RLU405570	1500.000	1500.000	False
14RLU405585	1500.000	1500.000	False
14RLU405600	1500.000	1500.000	False
14RLU405615	1500.000	1500.000	False
14RLU405630	1500.000	1500.000	False

DPH-17 Report on Tiles - continued

<u>Tile</u>	<u>Width</u>	<u>Height</u>	<u>Overlap</u>
14RLU405645	1500.000	1500.000	False
14RLU420015	1500.000	1500.000	False
14RLU420030	1500.000	1500.000	False
14RLU420045	1500.000	1500.000	False
14RLU420060	1500.000	1500.000	False
14RLU420075	1500.000	1500.000	False
14RLU420090	1500.000	1500.000	False
14RLU420105	1500.000	1500.000	False
14RLU420120	1500.000	1500.000	False
14RLU420135	1500.000	1500.000	False
14RLU420150	1500.000	1500.000	False
14RLU420165	1500.000	1500.000	False
14RLU420180	1500.000	1500.000	False
14RLU420195	1500.000	1500.000	False
14RLU420210	1500.000	1500.000	False
14RLU420225	1500.000	1500.000	False
14RLU420240	1500.000	1500.000	False
14RLU420255	1500.000	1500.000	False
14RLU420270	1500.000	1500.000	False
14RLU420285	1500.000	1500.000	False
14RLU420300	1500.000	1500.000	False
14RLU420315	1500.000	1500.000	False
14RLU420330	1500.000	1500.000	False
14RLU420345	1500.000	1500.000	False
14RLU420360	1500.000	1500.000	False
14RLU420375	1500.000	1500.000	False
14RLU420390	1500.000	1500.000	False
14RLU420405	1500.000	1500.000	False
14RLU420420	1500.000	1500.000	False
14RLU420435	1500.000	1500.000	False
14RLU420450	1500.000	1500.000	False
14RLU420465	1500.000	1500.000	False
14RLU420480	1500.000	1500.000	False
14RLU420495	1500.000	1500.000	False
14RLU420510	1500.000	1500.000	False
14RLU420525	1500.000	1500.000	False
14RLU420540	1500.000	1500.000	False
14RLU420555	1500.000	1500.000	False
14RLU420570	1500.000	1500.000	False
14RLU420585	1500.000	1500.000	False
14RLU420600	1500.000	1500.000	False
14RLU420615	1500.000	1500.000	False
14RLU420630	1500.000	1500.000	False
14RLU420645	1500.000	1500.000	False
14RLU435015	1500.000	1500.000	False
14RLU435030	1500.000	1500.000	False
14RLU435045	1500.000	1500.000	False
14RLU435060	1500.000	1500.000	False

DPH-17 Report on Tiles - continued

<u>Tile</u>	<u>Width</u>	<u>Height</u>	<u>Overlap</u>
14RLU435075	1500.000	1500.000	False
14RLU435090	1500.000	1500.000	False
14RLU435105	1500.000	1500.000	False
14RLU435120	1500.000	1500.000	False
14RLU435135	1500.000	1500.000	False
14RLU435150	1500.000	1500.000	False
14RLU435165	1500.000	1500.000	False
14RLU435180	1500.000	1500.000	False
14RLU435195	1500.000	1500.000	False
14RLU435210	1500.000	1500.000	False
14RLU435225	1500.000	1500.000	False
14RLU435240	1500.000	1500.000	False
14RLU435255	1500.000	1500.000	False
14RLU435270	1500.000	1500.000	False
14RLU435285	1500.000	1500.000	False
14RLU435300	1500.000	1500.000	False
14RLU435315	1500.000	1500.000	False
14RLU435330	1500.000	1500.000	False
14RLU435345	1500.000	1500.000	False
14RLU435360	1500.000	1500.000	False
14RLU435375	1500.000	1500.000	False
14RLU435390	1500.000	1500.000	False
14RLU435405	1500.000	1500.000	False
14RLU435420	1500.000	1500.000	False
14RLU435435	1500.000	1500.000	False
14RLU435450	1500.000	1500.000	False
14RLU435465	1500.000	1500.000	False
14RLU435480	1500.000	1500.000	False
14RLU435495	1500.000	1500.000	False
14RLU435510	1500.000	1500.000	False
14RLU435525	1500.000	1500.000	False
14RLU435540	1500.000	1500.000	False
14RLU435555	1500.000	1500.000	False
14RLU435570	1500.000	1500.000	False
14RLU435585	1500.000	1500.000	False
14RLU435600	1500.000	1500.000	False
14RLU435615	1500.000	1500.000	False
14RLU435630	1500.000	1500.000	False
14RLU435645	1500.000	1500.000	False
14RLU450015	1500.000	1500.000	False
14RLU450030	1500.000	1500.000	False
14RLU450045	1500.000	1500.000	False
14RLU450060	1500.000	1500.000	False
14RLU450075	1500.000	1500.000	False
14RLU450090	1500.000	1500.000	False
14RLU450105	1500.000	1500.000	False
14RLU450120	1500.000	1500.000	False
14RLU450135	1500.000	1500.000	False

DPH-17 Report on Tiles - continued

<u>Tile</u>	<u>Width</u>	<u>Height</u>	<u>Overlap</u>
14RLU450150	1500.000	1500.000	False
14RLU450165	1500.000	1500.000	False
14RLU450180	1500.000	1500.000	False
14RLU450195	1500.000	1500.000	False
14RLU450210	1500.000	1500.000	False
14RLU450225	1500.000	1500.000	False
14RLU450240	1500.000	1500.000	False
14RLU450255	1500.000	1500.000	False
14RLU450270	1500.000	1500.000	False
14RLU450285	1500.000	1500.000	False
14RLU450300	1500.000	1500.000	False
14RLU450315	1500.000	1500.000	False
14RLU450330	1500.000	1500.000	False
14RLU450345	1500.000	1500.000	False
14RLU450360	1500.000	1500.000	False
14RLU450375	1500.000	1500.000	False
14RLU450390	1500.000	1500.000	False
14RLU450405	1500.000	1500.000	False
14RLU450420	1500.000	1500.000	False
14RLU450435	1500.000	1500.000	False
14RLU450450	1500.000	1500.000	False
14RLU450465	1500.000	1500.000	False
14RLU450480	1500.000	1500.000	False
14RLU450495	1500.000	1500.000	False
14RLU450510	1500.000	1500.000	False
14RLU450525	1500.000	1500.000	False
14RLU450540	1500.000	1500.000	False
14RLU450555	1500.000	1500.000	False
14RLU450570	1500.000	1500.000	False
14RLU450585	1500.000	1500.000	False
14RLU450600	1500.000	1500.000	False
14RLU450615	1500.000	1500.000	False
14RLU450630	1500.000	1500.000	False
14RLU450645	1500.000	1500.000	False
14RLU465015	1500.000	1500.000	False
14RLU465030	1500.000	1500.000	False
14RLU465045	1500.000	1500.000	False
14RLU465060	1500.000	1500.000	False
14RLU465075	1500.000	1500.000	False
14RLU465090	1500.000	1500.000	False
14RLU465105	1500.000	1500.000	False
14RLU465120	1500.000	1500.000	False
14RLU465135	1500.000	1500.000	False
14RLU465150	1500.000	1500.000	False
14RLU465165	1500.000	1500.000	False
14RLU465180	1500.000	1500.000	False
14RLU465195	1500.000	1500.000	False
14RLU465210	1500.000	1500.000	False

DPH-17 Report on Tiles - continued

<u>Tile</u>	<u>Width</u>	<u>Height</u>	<u>Overlap</u>
14RLU465225	1500.000	1500.000	False
14RLU465240	1500.000	1500.000	False
14RLU465255	1500.000	1500.000	False
14RLU465270	1500.000	1500.000	False
14RLU465285	1500.000	1500.000	False
14RLU465300	1500.000	1500.000	False
14RLU465315	1500.000	1500.000	False
14RLU465330	1500.000	1500.000	False
14RLU465345	1500.000	1500.000	False
14RLU465360	1500.000	1500.000	False
14RLU465375	1500.000	1500.000	False
14RLU465390	1500.000	1500.000	False
14RLU465405	1500.000	1500.000	False
14RLU465420	1500.000	1500.000	False
14RLU465435	1500.000	1500.000	False
14RLU465450	1500.000	1500.000	False
14RLU465465	1500.000	1500.000	False
14RLU465480	1500.000	1500.000	False
14RLU465495	1500.000	1500.000	False
14RLU465510	1500.000	1500.000	False
14RLU465525	1500.000	1500.000	False
14RLU465540	1500.000	1500.000	False
14RLU465555	1500.000	1500.000	False
14RLU465570	1500.000	1500.000	False
14RLU465585	1500.000	1500.000	False
14RLU465600	1500.000	1500.000	False
14RLU465615	1500.000	1500.000	False
14RLU465630	1500.000	1500.000	False
14RLU465645	1500.000	1500.000	False
14RLU480015	1500.000	1500.000	False
14RLU480030	1500.000	1500.000	False
14RLU480045	1500.000	1500.000	False
14RLU480060	1500.000	1500.000	False
14RLU480075	1500.000	1500.000	False
14RLU480090	1500.000	1500.000	False
14RLU480105	1500.000	1500.000	False
14RLU480120	1500.000	1500.000	False
14RLU480135	1500.000	1500.000	False
14RLU480150	1500.000	1500.000	False
14RLU480165	1500.000	1500.000	False
14RLU480180	1500.000	1500.000	False
14RLU480195	1500.000	1500.000	False
14RLU480210	1500.000	1500.000	False
14RLU480225	1500.000	1500.000	False
14RLU480240	1500.000	1500.000	False
14RLU480255	1500.000	1500.000	False
14RLU480270	1500.000	1500.000	False
14RLU480285	1500.000	1500.000	False

DPH-17 Report on Tiles - continued

<u>Tile</u>	<u>Width</u>	<u>Height</u>	<u>Overlap</u>
14RLU480300	1500.000	1500.000	False
14RLU480315	1500.000	1500.000	False
14RLU480330	1500.000	1500.000	False
14RLU480345	1500.000	1500.000	False
14RLU480360	1500.000	1500.000	False
14RLU480375	1500.000	1500.000	False
14RLU480390	1500.000	1500.000	False
14RLU480405	1500.000	1500.000	False
14RLU480420	1500.000	1500.000	False
14RLU480435	1500.000	1500.000	False
14RLU480450	1500.000	1500.000	False
14RLU480465	1500.000	1500.000	False
14RLU480480	1500.000	1500.000	False
14RLU480495	1500.000	1500.000	False
14RLU480510	1500.000	1500.000	False
14RLU480525	1500.000	1500.000	False
14RLU480540	1500.000	1500.000	False
14RLU480555	1500.000	1500.000	False
14RLU480570	1500.000	1500.000	False
14RLU480585	1500.000	1500.000	False
14RLU480600	1500.000	1500.000	False
14RLU480615	1500.000	1500.000	False
14RLU480630	1500.000	1500.000	False
14RLU480645	1500.000	1500.000	False
14RLU495015	1500.000	1500.000	False
14RLU495030	1500.000	1500.000	False
14RLU495045	1500.000	1500.000	False
14RLU495060	1500.000	1500.000	False
14RLU495075	1500.000	1500.000	False
14RLU495090	1500.000	1500.000	False
14RLU495105	1500.000	1500.000	False
14RLU495120	1500.000	1500.000	False
14RLU495135	1500.000	1500.000	False
14RLU495150	1500.000	1500.000	False
14RLU495165	1500.000	1500.000	False
14RLU495180	1500.000	1500.000	False
14RLU495195	1500.000	1500.000	False
14RLU495210	1500.000	1500.000	False
14RLU495225	1500.000	1500.000	False
14RLU495240	1500.000	1500.000	False
14RLU495255	1500.000	1500.000	False
14RLU495270	1500.000	1500.000	False
14RLU495285	1500.000	1500.000	False
14RLU495300	1500.000	1500.000	False
14RLU495315	1500.000	1500.000	False
14RLU495330	1500.000	1500.000	False
14RLU495345	1500.000	1500.000	False
14RLU495360	1500.000	1500.000	False

DPH-17 Report on Tiles - continued

<u>Tile</u>	<u>Width</u>	<u>Height</u>	<u>Overlap</u>
14RLU495375	1500.000	1500.000	False
14RLU495390	1500.000	1500.000	False
14RLU495405	1500.000	1500.000	False
14RLU495420	1500.000	1500.000	False
14RLU495435	1500.000	1500.000	False
14RLU495450	1500.000	1500.000	False
14RLU495465	1500.000	1500.000	False
14RLU495480	1500.000	1500.000	False
14RLU495495	1500.000	1500.000	False
14RLU495510	1500.000	1500.000	False
14RLU495525	1500.000	1500.000	False
14RLU495540	1500.000	1500.000	False
14RLU495555	1500.000	1500.000	False
14RLU495570	1500.000	1500.000	False
14RLU495585	1500.000	1500.000	False
14RLU495600	1500.000	1500.000	False
14RLU495615	1500.000	1500.000	False
14RLU495630	1500.000	1500.000	False
14RLU495645	1500.000	1500.000	False
14RLU510015	1500.000	1500.000	False
14RLU510030	1500.000	1500.000	False
14RLU510045	1500.000	1500.000	False
14RLU510060	1500.000	1500.000	False
14RLU510075	1500.000	1500.000	False
14RLU510090	1500.000	1500.000	False
14RLU510105	1500.000	1500.000	False
14RLU510120	1500.000	1500.000	False
14RLU510135	1500.000	1500.000	False
14RLU510150	1500.000	1500.000	False
14RLU510165	1500.000	1500.000	False
14RLU510180	1500.000	1500.000	False
14RLU510195	1500.000	1500.000	False
14RLU510210	1500.000	1500.000	False
14RLU510225	1500.000	1500.000	False
14RLU510240	1500.000	1500.000	False
14RLU510255	1500.000	1500.000	False
14RLU510270	1500.000	1500.000	False
14RLU510285	1500.000	1500.000	False
14RLU510300	1500.000	1500.000	False
14RLU510315	1500.000	1500.000	False
14RLU510330	1500.000	1500.000	False
14RLU510345	1500.000	1500.000	False
14RLU510360	1500.000	1500.000	False
14RLU510375	1500.000	1500.000	False
14RLU510390	1500.000	1500.000	False
14RLU510405	1500.000	1500.000	False
14RLU510420	1500.000	1500.000	False
14RLU510435	1500.000	1500.000	False

DPH-17 Report on Tiles - continued

<u>Tile</u>	<u>Width</u>	<u>Height</u>	<u>Overlap</u>
14RLU510450	1500.000	1500.000	False
14RLU510465	1500.000	1500.000	False
14RLU510480	1500.000	1500.000	False
14RLU510495	1500.000	1500.000	False
14RLU510510	1500.000	1500.000	False
14RLU510525	1500.000	1500.000	False
14RLU510540	1500.000	1500.000	False
14RLU510555	1500.000	1500.000	False
14RLU510570	1500.000	1500.000	False
14RLU510585	1500.000	1500.000	False
14RLU510600	1500.000	1500.000	False
14RLU510615	1500.000	1500.000	False
14RLU510630	1500.000	1500.000	False
14RLU510645	1500.000	1500.000	False
14RLU525015	1500.000	1500.000	False
14RLU525030	1500.000	1500.000	False
14RLU525045	1500.000	1500.000	False
14RLU525060	1500.000	1500.000	False
14RLU525075	1500.000	1500.000	False
14RLU525090	1500.000	1500.000	False
14RLU525105	1500.000	1500.000	False
14RLU525120	1500.000	1500.000	False
14RLU525135	1500.000	1500.000	False
14RLU525150	1500.000	1500.000	False
14RLU525165	1500.000	1500.000	False
14RLU525180	1500.000	1500.000	False
14RLU525195	1500.000	1500.000	False
14RLU525210	1500.000	1500.000	False
14RLU525225	1500.000	1500.000	False
14RLU525240	1500.000	1500.000	False
14RLU525255	1500.000	1500.000	False
14RLU525270	1500.000	1500.000	False
14RLU525285	1500.000	1500.000	False
14RLU525300	1500.000	1500.000	False
14RLU525315	1500.000	1500.000	False
14RLU525330	1500.000	1500.000	False
14RLU525345	1500.000	1500.000	False
14RLU525360	1500.000	1500.000	False
14RLU525375	1500.000	1500.000	False
14RLU525390	1500.000	1500.000	False
14RLU525405	1500.000	1500.000	False
14RLU525420	1500.000	1500.000	False
14RLU525435	1500.000	1500.000	False
14RLU525450	1500.000	1500.000	False
14RLU525465	1500.000	1500.000	False
14RLU525480	1500.000	1500.000	False
14RLU525495	1500.000	1500.000	False
14RLU525510	1500.000	1500.000	False

DPH-17 Report on Tiles - continued

<u>Tile</u>	<u>Width</u>	<u>Height</u>	<u>Overlap</u>
14RLU525525	1500.000	1500.000	False
14RLU525540	1500.000	1500.000	False
14RLU525555	1500.000	1500.000	False
14RLU525570	1500.000	1500.000	False
14RLU525585	1500.000	1500.000	False
14RLU525600	1500.000	1500.000	False
14RLU525615	1500.000	1500.000	False
14RLU525630	1500.000	1500.000	False
14RLU525645	1500.000	1500.000	False
14RLU540015	1500.000	1500.000	False
14RLU540030	1500.000	1500.000	False
14RLU540045	1500.000	1500.000	False
14RLU540060	1500.000	1500.000	False
14RLU540075	1500.000	1500.000	False
14RLU540090	1500.000	1500.000	False
14RLU540105	1500.000	1500.000	False
14RLU540120	1500.000	1500.000	False
14RLU540135	1500.000	1500.000	False
14RLU540150	1500.000	1500.000	False
14RLU540165	1500.000	1500.000	False
14RLU540180	1500.000	1500.000	False
14RLU540195	1500.000	1500.000	False
14RLU540210	1500.000	1500.000	False
14RLU540225	1500.000	1500.000	False
14RLU540240	1500.000	1500.000	False
14RLU540255	1500.000	1500.000	False
14RLU540270	1500.000	1500.000	False
14RLU540285	1500.000	1500.000	False
14RLU540300	1500.000	1500.000	False
14RLU540315	1500.000	1500.000	False
14RLU540330	1500.000	1500.000	False
14RLU540345	1500.000	1500.000	False
14RLU540360	1500.000	1500.000	False
14RLU540375	1500.000	1500.000	False
14RLU540390	1500.000	1500.000	False
14RLU540405	1500.000	1500.000	False
14RLU540420	1500.000	1500.000	False
14RLU540435	1500.000	1500.000	False
14RLU540450	1500.000	1500.000	False
14RLU540465	1500.000	1500.000	False
14RLU540480	1500.000	1500.000	False
14RLU540495	1500.000	1500.000	False
14RLU540510	1500.000	1500.000	False
14RLU540525	1500.000	1500.000	False
14RLU540540	1500.000	1500.000	False
14RLU540555	1500.000	1500.000	False
14RLU540570	1500.000	1500.000	False
14RLU540585	1500.000	1500.000	False

DPH-17 Report on Tiles - continued

<u>Tile</u>	<u>Width</u>	<u>Height</u>	<u>Overlap</u>
14RLU540600	1500.000	1500.000	False
14RLU540615	1500.000	1500.000	False
14RLU540630	1500.000	1500.000	False
14RLU540645	1500.000	1500.000	False
14RLU555015	1500.000	1500.000	False
14RLU555030	1500.000	1500.000	False
14RLU555045	1500.000	1500.000	False
14RLU555060	1500.000	1500.000	False
14RLU555075	1500.000	1500.000	False
14RLU555090	1500.000	1500.000	False
14RLU555105	1500.000	1500.000	False
14RLU555120	1500.000	1500.000	False
14RLU555135	1500.000	1500.000	False
14RLU555150	1500.000	1500.000	False
14RLU555165	1500.000	1500.000	False
14RLU555180	1500.000	1500.000	False
14RLU555195	1500.000	1500.000	False
14RLU555210	1500.000	1500.000	False
14RLU555225	1500.000	1500.000	False
14RLU555240	1500.000	1500.000	False
14RLU555255	1500.000	1500.000	False
14RLU555270	1500.000	1500.000	False
14RLU555285	1500.000	1500.000	False
14RLU555300	1500.000	1500.000	False
14RLU555315	1500.000	1500.000	False
14RLU555330	1500.000	1500.000	False
14RLU555345	1500.000	1500.000	False
14RLU555360	1500.000	1500.000	False
14RLU555375	1500.000	1500.000	False
14RLU555390	1500.000	1500.000	False
14RLU555405	1500.000	1500.000	False
14RLU555420	1500.000	1500.000	False
14RLU555435	1500.000	1500.000	False
14RLU555450	1500.000	1500.000	False
14RLU555465	1500.000	1500.000	False
14RLU555480	1500.000	1500.000	False
14RLU555495	1500.000	1500.000	False
14RLU555510	1500.000	1500.000	False
14RLU555525	1500.000	1500.000	False
14RLU555540	1500.000	1500.000	False
14RLU555555	1500.000	1500.000	False
14RLU555570	1500.000	1500.000	False
14RLU555585	1500.000	1500.000	False
14RLU555600	1500.000	1500.000	False
14RLU555615	1500.000	1500.000	False
14RLU555630	1500.000	1500.000	False
14RLU555645	1500.000	1500.000	False
14RLU570015	1500.000	1500.000	False

DPH-17 Report on Tiles - continued

<u>Tile</u>	<u>Width</u>	<u>Height</u>	<u>Overlap</u>
14RLU570030	1500.000	1500.000	False
14RLU570045	1500.000	1500.000	False
14RLU570060	1500.000	1500.000	False
14RLU570075	1500.000	1500.000	False
14RLU570090	1500.000	1500.000	False
14RLU570105	1500.000	1500.000	False
14RLU570120	1500.000	1500.000	False
14RLU570135	1500.000	1500.000	False
14RLU570150	1500.000	1500.000	False
14RLU570165	1500.000	1500.000	False
14RLU570180	1500.000	1500.000	False
14RLU570195	1500.000	1500.000	False
14RLU570210	1500.000	1500.000	False
14RLU570225	1500.000	1500.000	False
14RLU570240	1500.000	1500.000	False
14RLU570255	1500.000	1500.000	False
14RLU570270	1500.000	1500.000	False
14RLU570285	1500.000	1500.000	False
14RLU570300	1500.000	1500.000	False
14RLU570315	1500.000	1500.000	False
14RLU570330	1500.000	1500.000	False
14RLU570345	1500.000	1500.000	False
14RLU570360	1500.000	1500.000	False
14RLU570375	1500.000	1500.000	False
14RLU570390	1500.000	1500.000	False
14RLU570405	1500.000	1500.000	False
14RLU570420	1500.000	1500.000	False
14RLU570435	1500.000	1500.000	False
14RLU570450	1500.000	1500.000	False
14RLU570465	1500.000	1500.000	False
14RLU570480	1500.000	1500.000	False
14RLU570495	1500.000	1500.000	False
14RLU570510	1500.000	1500.000	False
14RLU570525	1500.000	1500.000	False
14RLU570540	1500.000	1500.000	False
14RLU570555	1500.000	1500.000	False
14RLU570570	1500.000	1500.000	False
14RLU570585	1500.000	1500.000	False
14RLU570600	1500.000	1500.000	False
14RLU570615	1500.000	1500.000	False
14RLU570630	1500.000	1500.000	False
14RLU570645	1500.000	1500.000	False
14RLU585015	1500.000	1500.000	False
14RLU585030	1500.000	1500.000	False
14RLU585045	1500.000	1500.000	False
14RLU585060	1500.000	1500.000	False
14RLU585075	1500.000	1500.000	False
14RLU585090	1500.000	1500.000	False

DPH-17 Report on Tiles - continued

<u>Tile</u>	<u>Width</u>	<u>Height</u>	<u>Overlap</u>
14RLU585105	1500.000	1500.000	False
14RLU585120	1500.000	1500.000	False
14RLU585135	1500.000	1500.000	False
14RLU585150	1500.000	1500.000	False
14RLU585165	1500.000	1500.000	False
14RLU585180	1500.000	1500.000	False
14RLU585195	1500.000	1500.000	False
14RLU585210	1500.000	1500.000	False
14RLU585225	1500.000	1500.000	False
14RLU585240	1500.000	1500.000	False
14RLU585255	1500.000	1500.000	False
14RLU585270	1500.000	1500.000	False
14RLU585285	1500.000	1500.000	False
14RLU585300	1500.000	1500.000	False
14RLU585315	1500.000	1500.000	False
14RLU585330	1500.000	1500.000	False
14RLU585345	1500.000	1500.000	False
14RLU585360	1500.000	1500.000	False
14RLU585375	1500.000	1500.000	False
14RLU585390	1500.000	1500.000	False
14RLU585405	1500.000	1500.000	False
14RLU585420	1500.000	1500.000	False
14RLU585435	1500.000	1500.000	False
14RLU585450	1500.000	1500.000	False
14RLU585465	1500.000	1500.000	False
14RLU585480	1500.000	1500.000	False
14RLU585495	1500.000	1500.000	False
14RLU585510	1500.000	1500.000	False
14RLU585525	1500.000	1500.000	False
14RLU585540	1500.000	1500.000	False
14RLU585555	1500.000	1500.000	False
14RLU585570	1500.000	1500.000	False
14RLU585585	1500.000	1500.000	False
14RLU585600	1500.000	1500.000	False
14RLU585615	1500.000	1500.000	False
14RLU585630	1500.000	1500.000	False
14RLU585645	1500.000	1500.000	False
14RLU600015	1500.000	1500.000	False
14RLU600030	1500.000	1500.000	False
14RLU600045	1500.000	1500.000	False
14RLU600060	1500.000	1500.000	False
14RLU600075	1500.000	1500.000	False
14RLU600090	1500.000	1500.000	False
14RLU600105	1500.000	1500.000	False
14RLU600120	1500.000	1500.000	False
14RLU600135	1500.000	1500.000	False
14RLU600150	1500.000	1500.000	False
14RLU600165	1500.000	1500.000	False

DPH-17 Report on Tiles - continued

<u>Tile</u>	<u>Width</u>	<u>Height</u>	<u>Overlap</u>
14RLU600180	1500.000	1500.000	False
14RLU600195	1500.000	1500.000	False
14RLU600210	1500.000	1500.000	False
14RLU600225	1500.000	1500.000	False
14RLU600240	1500.000	1500.000	False
14RLU600255	1500.000	1500.000	False
14RLU600270	1500.000	1500.000	False
14RLU600285	1500.000	1500.000	False
14RLU600300	1500.000	1500.000	False
14RLU600315	1500.000	1500.000	False
14RLU600330	1500.000	1500.000	False
14RLU600345	1500.000	1500.000	False
14RLU600360	1500.000	1500.000	False
14RLU600375	1500.000	1500.000	False
14RLU600390	1500.000	1500.000	False
14RLU600405	1500.000	1500.000	False
14RLU600420	1500.000	1500.000	False
14RLU600435	1500.000	1500.000	False
14RLU600450	1500.000	1500.000	False
14RLU600465	1500.000	1500.000	False
14RLU600480	1500.000	1500.000	False
14RLU600495	1500.000	1500.000	False
14RLU600510	1500.000	1500.000	False
14RLU600525	1500.000	1500.000	False
14RLU600540	1500.000	1500.000	False
14RLU600555	1500.000	1500.000	False
14RLU600570	1500.000	1500.000	False
14RLU600585	1500.000	1500.000	False
14RLU600600	1500.000	1500.000	False
14RLU600615	1500.000	1500.000	False
14RLU600630	1500.000	1500.000	False
14RLU600645	1500.000	1500.000	False
14RLU615015	1500.000	1500.000	False
14RLU615030	1500.000	1500.000	False
14RLU615045	1500.000	1500.000	False
14RLU615060	1500.000	1500.000	False
14RLU615075	1500.000	1500.000	False
14RLU615090	1500.000	1500.000	False
14RLU615105	1500.000	1500.000	False
14RLU615120	1500.000	1500.000	False
14RLU615135	1500.000	1500.000	False
14RLU615150	1500.000	1500.000	False
14RLU615165	1500.000	1500.000	False
14RLU615180	1500.000	1500.000	False
14RLU615195	1500.000	1500.000	False
14RLU615210	1500.000	1500.000	False
14RLU615225	1500.000	1500.000	False
14RLU615240	1500.000	1500.000	False

DPH-17 Report on Tiles - continued

<u>Tile</u>	<u>Width</u>	<u>Height</u>	<u>Overlap</u>
14RLU615255	1500.000	1500.000	False
14RLU615270	1500.000	1500.000	False
14RLU615285	1500.000	1500.000	False
14RLU615300	1500.000	1500.000	False
14RLU615315	1500.000	1500.000	False
14RLU615330	1500.000	1500.000	False
14RLU615345	1500.000	1500.000	False
14RLU615360	1500.000	1500.000	False
14RLU615375	1500.000	1500.000	False
14RLU615390	1500.000	1500.000	False
14RLU615405	1500.000	1500.000	False
14RLU615420	1500.000	1500.000	False
14RLU615435	1500.000	1500.000	False
14RLU615450	1500.000	1500.000	False
14RLU615465	1500.000	1500.000	False
14RLU615480	1500.000	1500.000	False
14RLU615495	1500.000	1500.000	False
14RLU615510	1500.000	1500.000	False
14RLU615525	1500.000	1500.000	False
14RLU615540	1500.000	1500.000	False
14RLU615555	1500.000	1500.000	False
14RLU615570	1500.000	1500.000	False
14RLU615585	1500.000	1500.000	False
14RLU615600	1500.000	1500.000	False
14RLU615615	1500.000	1500.000	False
14RLU615630	1500.000	1500.000	False
14RLU615645	1500.000	1500.000	False
14RLU630015	1500.000	1500.000	False
14RLU630030	1500.000	1500.000	False
14RLU630045	1500.000	1500.000	False
14RLU630060	1500.000	1500.000	False
14RLU630075	1500.000	1500.000	False
14RLU630090	1500.000	1500.000	False
14RLU630105	1500.000	1500.000	False
14RLU630120	1500.000	1500.000	False
14RLU630135	1500.000	1500.000	False
14RLU630150	1500.000	1500.000	False
14RLU630165	1500.000	1500.000	False
14RLU630180	1500.000	1500.000	False
14RLU630195	1500.000	1500.000	False
14RLU630210	1500.000	1500.000	False
14RLU630225	1500.000	1500.000	False
14RLU630240	1500.000	1500.000	False
14RLU630255	1500.000	1500.000	False
14RLU630270	1500.000	1500.000	False
14RLU630285	1500.000	1500.000	False
14RLU630300	1500.000	1500.000	False
14RLU630315	1500.000	1500.000	False

DPH-17 Report on Tiles - continued

<u>Tile</u>	<u>Width</u>	<u>Height</u>	<u>Overlap</u>
14RLU630330	1500.000	1500.000	False
14RLU630345	1500.000	1500.000	False
14RLU630360	1500.000	1500.000	False
14RLU630375	1500.000	1500.000	False
14RLU630390	1500.000	1500.000	False
14RLU630405	1500.000	1500.000	False
14RLU630420	1500.000	1500.000	False
14RLU630435	1500.000	1500.000	False
14RLU630450	1500.000	1500.000	False
14RLU630465	1500.000	1500.000	False
14RLU630480	1500.000	1500.000	False
14RLU630495	1500.000	1500.000	False
14RLU630510	1500.000	1500.000	False
14RLU630525	1500.000	1500.000	False
14RLU630540	1500.000	1500.000	False
14RLU630555	1500.000	1500.000	False
14RLU630570	1500.000	1500.000	False
14RLU630585	1500.000	1500.000	False
14RLU630600	1500.000	1500.000	False
14RLU630615	1500.000	1500.000	False
14RLU630630	1500.000	1500.000	False
14RLU630645	1500.000	1500.000	False
14RLU645015	1500.000	1500.000	False
14RLU645030	1500.000	1500.000	False
14RLU645045	1500.000	1500.000	False
14RLU645060	1500.000	1500.000	False
14RLU645075	1500.000	1500.000	False
14RLU645090	1500.000	1500.000	False
14RLU645105	1500.000	1500.000	False
14RLU645120	1500.000	1500.000	False
14RLU645135	1500.000	1500.000	False
14RLU645150	1500.000	1500.000	False
14RLU645165	1500.000	1500.000	False
14RLU645180	1500.000	1500.000	False
14RLU645195	1500.000	1500.000	False
14RLU645210	1500.000	1500.000	False
14RLU645225	1500.000	1500.000	False
14RLU645240	1500.000	1500.000	False
14RLU645255	1500.000	1500.000	False
14RLU645270	1500.000	1500.000	False
14RLU645285	1500.000	1500.000	False
14RLU645300	1500.000	1500.000	False
14RLU645315	1500.000	1500.000	False
14RLU645330	1500.000	1500.000	False
14RLU645345	1500.000	1500.000	False
14RLU645360	1500.000	1500.000	False
14RLU645375	1500.000	1500.000	False
14RLU645390	1500.000	1500.000	False

DPH-17 Report on Tiles - continued

<u>Tile</u>	<u>Width</u>	<u>Height</u>	<u>Overlap</u>
14RLU645405	1500.000	1500.000	False
14RLU645420	1500.000	1500.000	False
14RLU645435	1500.000	1500.000	False
14RLU645450	1500.000	1500.000	False
14RLU645465	1500.000	1500.000	False
14RLU645480	1500.000	1500.000	False
14RLU645495	1500.000	1500.000	False
14RLU645510	1500.000	1500.000	False
14RLU645525	1500.000	1500.000	False
14RLU645540	1500.000	1500.000	False
14RLU645555	1500.000	1500.000	False
14RLU645570	1500.000	1500.000	False
14RLU645585	1500.000	1500.000	False
14RLU645600	1500.000	1500.000	False
14RLU645615	1500.000	1500.000	False
14RLU645630	1500.000	1500.000	False
14RLU645645	1500.000	1500.000	False
14RLU660015	1500.000	1500.000	False
14RLU660030	1500.000	1500.000	False
14RLU660045	1500.000	1500.000	False
14RLU660060	1500.000	1500.000	False
14RLU660075	1500.000	1500.000	False
14RLU660090	1500.000	1500.000	False
14RLU660105	1500.000	1500.000	False
14RLU660120	1500.000	1500.000	False
14RLU660135	1500.000	1500.000	False
14RLU660150	1500.000	1500.000	False
14RLU660165	1500.000	1500.000	False
14RLU660180	1500.000	1500.000	False
14RLU660195	1500.000	1500.000	False
14RLU660210	1500.000	1500.000	False
14RLU660225	1500.000	1500.000	False
14RLU660240	1500.000	1500.000	False
14RLU660255	1500.000	1500.000	False
14RLU660270	1500.000	1500.000	False
14RLU660285	1500.000	1500.000	False
14RLU660300	1500.000	1500.000	False
14RLU660315	1500.000	1500.000	False
14RLU660330	1500.000	1500.000	False
14RLU660345	1500.000	1500.000	False
14RLU660360	1500.000	1500.000	False
14RLU660375	1500.000	1500.000	False
14RLU660390	1500.000	1500.000	False
14RLU660405	1500.000	1500.000	False
14RLU660420	1500.000	1500.000	False
14RLU660435	1500.000	1500.000	False
14RLU660450	1500.000	1500.000	False
14RLU660465	1500.000	1500.000	False

DPH-17 Report on Tiles - continued

<u>Tile</u>	<u>Width</u>	<u>Height</u>	<u>Overlap</u>
14RLU660480	1500.000	1500.000	False
14RLU660495	1500.000	1500.000	False
14RLU660510	1500.000	1500.000	False
14RLU660525	1500.000	1500.000	False
14RLU660540	1500.000	1500.000	False
14RLU660555	1500.000	1500.000	False
14RLU660570	1500.000	1500.000	False
14RLU660585	1500.000	1500.000	False
14RLU660600	1500.000	1500.000	False
14RLU660615	1500.000	1500.000	False
14RLU660630	1500.000	1500.000	False
14RLU660645	1500.000	1500.000	False
14RLU675015	1500.000	1500.000	False
14RLU675030	1500.000	1500.000	False
14RLU675045	1500.000	1500.000	False
14RLU675060	1500.000	1500.000	False
14RLU675075	1500.000	1500.000	False
14RLU675090	1500.000	1500.000	False
14RLU675105	1500.000	1500.000	False
14RLU675120	1500.000	1500.000	False
14RLU675135	1500.000	1500.000	False
14RLU675150	1500.000	1500.000	False
14RLU675165	1500.000	1500.000	False
14RLU675180	1500.000	1500.000	False
14RLU675195	1500.000	1500.000	False
14RLU675210	1500.000	1500.000	False
14RLU675225	1500.000	1500.000	False
14RLU675240	1500.000	1500.000	False
14RLU675255	1500.000	1500.000	False
14RLU675270	1500.000	1500.000	False
14RLU675285	1500.000	1500.000	False
14RLU675300	1500.000	1500.000	False
14RLU675315	1500.000	1500.000	False
14RLU675330	1500.000	1500.000	False
14RLU675345	1500.000	1500.000	False
14RLU675360	1500.000	1500.000	False
14RLU675375	1500.000	1500.000	False
14RLU675390	1500.000	1500.000	False
14RLU675405	1500.000	1500.000	False
14RLU675420	1500.000	1500.000	False
14RLU675435	1500.000	1500.000	False
14RLU675450	1500.000	1500.000	False
14RLU675465	1500.000	1500.000	False
14RLU675480	1500.000	1500.000	False
14RLU675495	1500.000	1500.000	False
14RLU675510	1500.000	1500.000	False
14RLU675525	1500.000	1500.000	False
14RLU675540	1500.000	1500.000	False

DPH-17 Report on Tiles - continued

<u>Tile</u>	<u>Width</u>	<u>Height</u>	<u>Overlap</u>
14RLU675555	1500.000	1500.000	False
14RLU675570	1500.000	1500.000	False
14RLU675585	1500.000	1500.000	False
14RLU675600	1500.000	1500.000	False
14RLU675615	1500.000	1500.000	False
14RLU675630	1500.000	1500.000	False
14RLU675645	1500.000	1500.000	False
14RLU690015	1500.000	1500.000	False
14RLU690030	1500.000	1500.000	False
14RLU690045	1500.000	1500.000	False
14RLU690060	1500.000	1500.000	False
14RLU690075	1500.000	1500.000	False
14RLU690090	1500.000	1500.000	False
14RLU690105	1500.000	1500.000	False
14RLU690120	1500.000	1500.000	False
14RLU690135	1500.000	1500.000	False
14RLU690150	1500.000	1500.000	False
14RLU690165	1500.000	1500.000	False
14RLU690180	1500.000	1500.000	False
14RLU690195	1500.000	1500.000	False
14RLU690210	1500.000	1500.000	False
14RLU690225	1500.000	1500.000	False
14RLU690240	1500.000	1500.000	False
14RLU690255	1500.000	1500.000	False
14RLU690270	1500.000	1500.000	False
14RLU690285	1500.000	1500.000	False
14RLU690300	1500.000	1500.000	False
14RLU690315	1500.000	1500.000	False
14RLU690330	1500.000	1500.000	False
14RLU690345	1500.000	1500.000	False
14RLU690360	1500.000	1500.000	False
14RLU690375	1500.000	1500.000	False
14RLU690390	1500.000	1500.000	False
14RLU690405	1500.000	1500.000	False
14RLU690420	1500.000	1500.000	False
14RLU690435	1500.000	1500.000	False
14RLU690450	1500.000	1500.000	False
14RLU690465	1500.000	1500.000	False
14RLU690480	1500.000	1500.000	False
14RLU690495	1500.000	1500.000	False
14RLU690510	1500.000	1500.000	False
14RLU690525	1500.000	1500.000	False
14RLU690540	1500.000	1500.000	False
14RLU690555	1500.000	1500.000	False
14RLU690570	1500.000	1500.000	False
14RLU690585	1500.000	1500.000	False
14RLU690600	1500.000	1500.000	False
14RLU690615	1500.000	1500.000	False

DPH-17 Report on Tiles - continued

<u>Tile</u>	<u>Width</u>	<u>Height</u>	<u>Overlap</u>
14RLU690630	1500.000	1500.000	False
14RLU690645	1500.000	1500.000	False
14RLU705015	1500.000	1500.000	False
14RLU705030	1500.000	1500.000	False
14RLU705045	1500.000	1500.000	False
14RLU705060	1500.000	1500.000	False
14RLU705075	1500.000	1500.000	False
14RLU705090	1500.000	1500.000	False
14RLU705105	1500.000	1500.000	False
14RLU705120	1500.000	1500.000	False
14RLU705135	1500.000	1500.000	False
14RLU705150	1500.000	1500.000	False
14RLU705165	1500.000	1500.000	False
14RLU705180	1500.000	1500.000	False
14RLU705195	1500.000	1500.000	False
14RLU705210	1500.000	1500.000	False
14RLU705225	1500.000	1500.000	False
14RLU705240	1500.000	1500.000	False
14RLU705255	1500.000	1500.000	False
14RLU705270	1500.000	1500.000	False
14RLU705285	1500.000	1500.000	False
14RLU705300	1500.000	1500.000	False
14RLU705315	1500.000	1500.000	False
14RLU705330	1500.000	1500.000	False
14RLU705345	1500.000	1500.000	False
14RLU705360	1500.000	1500.000	False
14RLU705375	1500.000	1500.000	False
14RLU705390	1500.000	1500.000	False
14RLU705405	1500.000	1500.000	False
14RLU705420	1500.000	1500.000	False
14RLU705435	1500.000	1500.000	False
14RLU705450	1500.000	1500.000	False
14RLU705465	1500.000	1500.000	False
14RLU705480	1500.000	1500.000	False
14RLU705495	1500.000	1500.000	False
14RLU705510	1500.000	1500.000	False
14RLU705525	1500.000	1500.000	False
14RLU705540	1500.000	1500.000	False
14RLU705555	1500.000	1500.000	False
14RLU705570	1500.000	1500.000	False
14RLU705585	1500.000	1500.000	False
14RLU705600	1500.000	1500.000	False
14RLU705615	1500.000	1500.000	False
14RLU705630	1500.000	1500.000	False
14RLU705645	1500.000	1500.000	False
14RLU720015	1500.000	1500.000	False
14RLU720030	1500.000	1500.000	False
14RLU720045	1500.000	1500.000	False

DPH-17 Report on Tiles - continued

<u>Tile</u>	<u>Width</u>	<u>Height</u>	<u>Overlap</u>
14RLU720060	1500.000	1500.000	False
14RLU720075	1500.000	1500.000	False
14RLU720090	1500.000	1500.000	False
14RLU720105	1500.000	1500.000	False
14RLU720120	1500.000	1500.000	False
14RLU720135	1500.000	1500.000	False
14RLU720150	1500.000	1500.000	False
14RLU720165	1500.000	1500.000	False
14RLU720180	1500.000	1500.000	False
14RLU720195	1500.000	1500.000	False
14RLU720210	1500.000	1500.000	False
14RLU720225	1500.000	1500.000	False
14RLU720240	1500.000	1500.000	False
14RLU720255	1500.000	1500.000	False
14RLU720270	1500.000	1500.000	False
14RLU720285	1500.000	1500.000	False
14RLU720300	1500.000	1500.000	False
14RLU720315	1500.000	1500.000	False
14RLU720330	1500.000	1500.000	False
14RLU720345	1500.000	1500.000	False
14RLU720360	1500.000	1500.000	False
14RLU720375	1500.000	1500.000	False
14RLU720390	1500.000	1500.000	False
14RLU720405	1500.000	1500.000	False
14RLU720420	1500.000	1500.000	False
14RLU720435	1500.000	1500.000	False
14RLU720450	1500.000	1500.000	False
14RLU720465	1500.000	1500.000	False
14RLU720480	1500.000	1500.000	False
14RLU720495	1500.000	1500.000	False
14RLU720510	1500.000	1500.000	False
14RLU720525	1500.000	1500.000	False
14RLU720540	1500.000	1500.000	False
14RLU720555	1500.000	1500.000	False
14RLU720570	1500.000	1500.000	False
14RLU720585	1500.000	1500.000	False
14RLU720600	1500.000	1500.000	False
14RLU720615	1500.000	1500.000	False
14RLU720630	1500.000	1500.000	False
14RLU720645	1500.000	1500.000	False
14RLU735015	1500.000	1500.000	False
14RLU735030	1500.000	1500.000	False
14RLU735045	1500.000	1500.000	False
14RLU735060	1500.000	1500.000	False
14RLU735075	1500.000	1500.000	False
14RLU735090	1500.000	1500.000	False
14RLU735105	1500.000	1500.000	False
14RLU735120	1500.000	1500.000	False

DPH-17 Report on Tiles - continued

<u>Tile</u>	<u>Width</u>	<u>Height</u>	<u>Overlap</u>
14RLU735135	1500.000	1500.000	False
14RLU735150	1500.000	1500.000	False
14RLU735165	1500.000	1500.000	False
14RLU735180	1500.000	1500.000	False
14RLU735195	1500.000	1500.000	False
14RLU735210	1500.000	1500.000	False
14RLU735225	1500.000	1500.000	False
14RLU735240	1500.000	1500.000	False
14RLU735255	1500.000	1500.000	False
14RLU735270	1500.000	1500.000	False
14RLU735285	1500.000	1500.000	False
14RLU735300	1500.000	1500.000	False
14RLU735315	1500.000	1500.000	False
14RLU735330	1500.000	1500.000	False
14RLU735345	1500.000	1500.000	False
14RLU735360	1500.000	1500.000	False
14RLU735375	1500.000	1500.000	False
14RLU735390	1500.000	1500.000	False
14RLU735405	1500.000	1500.000	False
14RLU735420	1500.000	1500.000	False
14RLU735435	1500.000	1500.000	False
14RLU735450	1500.000	1500.000	False
14RLU735465	1500.000	1500.000	False
14RLU735480	1500.000	1500.000	False
14RLU735495	1500.000	1500.000	False
14RLU735510	1500.000	1500.000	False
14RLU735525	1500.000	1500.000	False
14RLU735540	1500.000	1500.000	False
14RLU735555	1500.000	1500.000	False
14RLU735570	1500.000	1500.000	False
14RLU735585	1500.000	1500.000	False
14RLU735600	1500.000	1500.000	False
14RLU735615	1500.000	1500.000	False
14RLU735630	1500.000	1500.000	False
14RLU735645	1500.000	1500.000	False
14RLU750015	1500.000	1500.000	False
14RLU750030	1500.000	1500.000	False
14RLU750045	1500.000	1500.000	False
14RLU750060	1500.000	1500.000	False
14RLU750075	1500.000	1500.000	False
14RLU750090	1500.000	1500.000	False
14RLU750105	1500.000	1500.000	False
14RLU750120	1500.000	1500.000	False
14RLU750135	1500.000	1500.000	False
14RLU750150	1500.000	1500.000	False
14RLU750165	1500.000	1500.000	False
14RLU750180	1500.000	1500.000	False
14RLU750195	1500.000	1500.000	False

DPH-17 Report on Tiles - continued

<u>Tile</u>	<u>Width</u>	<u>Height</u>	<u>Overlap</u>
14RLU750210	1500.000	1500.000	False
14RLU750225	1500.000	1500.000	False
14RLU750240	1500.000	1500.000	False
14RLU750255	1500.000	1500.000	False
14RLU750270	1500.000	1500.000	False
14RLU750285	1500.000	1500.000	False
14RLU750300	1500.000	1500.000	False
14RLU750315	1500.000	1500.000	False
14RLU750330	1500.000	1500.000	False
14RLU750345	1500.000	1500.000	False
14RLU750360	1500.000	1500.000	False
14RLU750375	1500.000	1500.000	False
14RLU750390	1500.000	1500.000	False
14RLU750405	1500.000	1500.000	False
14RLU750420	1500.000	1500.000	False
14RLU750435	1500.000	1500.000	False
14RLU750450	1500.000	1500.000	False
14RLU750465	1500.000	1500.000	False
14RLU750480	1500.000	1500.000	False
14RLU750495	1500.000	1500.000	False
14RLU750510	1500.000	1500.000	False
14RLU750525	1500.000	1500.000	False
14RLU750540	1500.000	1500.000	False
14RLU750555	1500.000	1500.000	False
14RLU750570	1500.000	1500.000	False
14RLU750585	1500.000	1500.000	False
14RLU750600	1500.000	1500.000	False
14RLU750615	1500.000	1500.000	False
14RLU750630	1500.000	1500.000	False
14RLU750645	1500.000	1500.000	False
14RLU765015	1500.000	1500.000	False
14RLU765030	1500.000	1500.000	False
14RLU765045	1500.000	1500.000	False
14RLU765060	1500.000	1500.000	False
14RLU765075	1500.000	1500.000	False
14RLU765090	1500.000	1500.000	False
14RLU765105	1500.000	1500.000	False
14RLU765120	1500.000	1500.000	False
14RLU765135	1500.000	1500.000	False
14RLU765150	1500.000	1500.000	False
14RLU765165	1500.000	1500.000	False
14RLU765180	1500.000	1500.000	False
14RLU765195	1500.000	1500.000	False
14RLU765210	1500.000	1500.000	False
14RLU765225	1500.000	1500.000	False
14RLU765240	1500.000	1500.000	False
14RLU765255	1500.000	1500.000	False
14RLU765270	1500.000	1500.000	False

DPH-17 Report on Tiles - continued

<u>Tile</u>	<u>Width</u>	<u>Height</u>	<u>Overlap</u>
14RLU765285	1500.000	1500.000	False
14RLU765300	1500.000	1500.000	False
14RLU765315	1500.000	1500.000	False
14RLU765330	1500.000	1500.000	False
14RLU765345	1500.000	1500.000	False
14RLU765360	1500.000	1500.000	False
14RLU765375	1500.000	1500.000	False
14RLU765390	1500.000	1500.000	False
14RLU765405	1500.000	1500.000	False
14RLU765420	1500.000	1500.000	False
14RLU765435	1500.000	1500.000	False
14RLU765450	1500.000	1500.000	False
14RLU765465	1500.000	1500.000	False
14RLU765480	1500.000	1500.000	False
14RLU765495	1500.000	1500.000	False
14RLU765510	1500.000	1500.000	False
14RLU765525	1500.000	1500.000	False
14RLU765540	1500.000	1500.000	False
14RLU765555	1500.000	1500.000	False
14RLU765570	1500.000	1500.000	False
14RLU765585	1500.000	1500.000	False
14RLU765600	1500.000	1500.000	False
14RLU765615	1500.000	1500.000	False
14RLU765630	1500.000	1500.000	False
14RLU765645	1500.000	1500.000	False
14RLU780015	1500.000	1500.000	False
14RLU780030	1500.000	1500.000	False
14RLU780045	1500.000	1500.000	False
14RLU780060	1500.000	1500.000	False
14RLU780075	1500.000	1500.000	False
14RLU780090	1500.000	1500.000	False
14RLU780105	1500.000	1500.000	False
14RLU780120	1500.000	1500.000	False
14RLU780135	1500.000	1500.000	False
14RLU780150	1500.000	1500.000	False
14RLU780165	1500.000	1500.000	False
14RLU780180	1500.000	1500.000	False
14RLU780195	1500.000	1500.000	False
14RLU780210	1500.000	1500.000	False
14RLU780225	1500.000	1500.000	False
14RLU780240	1500.000	1500.000	False
14RLU780255	1500.000	1500.000	False
14RLU780270	1500.000	1500.000	False
14RLU780285	1500.000	1500.000	False
14RLU780300	1500.000	1500.000	False
14RLU780315	1500.000	1500.000	False
14RLU780330	1500.000	1500.000	False
14RLU780345	1500.000	1500.000	False

DPH-17 Report on Tiles - continued

<u>Tile</u>	<u>Width</u>	<u>Height</u>	<u>Overlap</u>
14RLU780360	1500.000	1500.000	False
14RLU780375	1500.000	1500.000	False
14RLU780390	1500.000	1500.000	False
14RLU780405	1500.000	1500.000	False
14RLU780420	1500.000	1500.000	False
14RLU780435	1500.000	1500.000	False
14RLU780450	1500.000	1500.000	False
14RLU780465	1500.000	1500.000	False
14RLU780480	1500.000	1500.000	False
14RLU780495	1500.000	1500.000	False
14RLU780510	1500.000	1500.000	False
14RLU780525	1500.000	1500.000	False
14RLU780540	1500.000	1500.000	False
14RLU780555	1500.000	1500.000	False
14RLU780570	1500.000	1500.000	False
14RLU780585	1500.000	1500.000	False
14RLU780600	1500.000	1500.000	False
14RLU780615	1500.000	1500.000	False
14RLU780630	1500.000	1500.000	False
14RLU780645	1500.000	1500.000	False
14RLU795015	1500.000	1500.000	False
14RLU795030	1500.000	1500.000	False
14RLU795045	1500.000	1500.000	False
14RLU795060	1500.000	1500.000	False
14RLU795075	1500.000	1500.000	False
14RLU795090	1500.000	1500.000	False
14RLU795105	1500.000	1500.000	False
14RLU795120	1500.000	1500.000	False
14RLU795135	1500.000	1500.000	False
14RLU795150	1500.000	1500.000	False
14RLU795165	1500.000	1500.000	False
14RLU795180	1500.000	1500.000	False
14RLU795195	1500.000	1500.000	False
14RLU795210	1500.000	1500.000	False
14RLU795225	1500.000	1500.000	False
14RLU795240	1500.000	1500.000	False
14RLU795255	1500.000	1500.000	False
14RLU795270	1500.000	1500.000	False
14RLU795285	1500.000	1500.000	False
14RLU795300	1500.000	1500.000	False
14RLU795315	1500.000	1500.000	False
14RLU795330	1500.000	1500.000	False
14RLU795345	1500.000	1500.000	False
14RLU795360	1500.000	1500.000	False
14RLU795375	1500.000	1500.000	False
14RLU795390	1500.000	1500.000	False
14RLU795405	1500.000	1500.000	False
14RLU795420	1500.000	1500.000	False

DPH-17 Report on Tiles - continued

<u>Tile</u>	<u>Width</u>	<u>Height</u>	<u>Overlap</u>
14RLU795435	1500.000	1500.000	False
14RLU795450	1500.000	1500.000	False
14RLU795465	1500.000	1500.000	False
14RLU795480	1500.000	1500.000	False
14RLU795495	1500.000	1500.000	False
14RLU795510	1500.000	1500.000	False
14RLU795525	1500.000	1500.000	False
14RLU795540	1500.000	1500.000	False
14RLU795555	1500.000	1500.000	False
14RLU795570	1500.000	1500.000	False
14RLU795585	1500.000	1500.000	False
14RLU795600	1500.000	1500.000	False
14RLU795615	1500.000	1500.000	False
14RLU795630	1500.000	1500.000	False
14RLU795645	1500.000	1500.000	False
14RLU810015	1500.000	1500.000	False
14RLU810030	1500.000	1500.000	False
14RLU810045	1500.000	1500.000	False
14RLU810060	1500.000	1500.000	False
14RLU810075	1500.000	1500.000	False
14RLU810090	1500.000	1500.000	False
14RLU810105	1500.000	1500.000	False
14RLU810120	1500.000	1500.000	False
14RLU810135	1500.000	1500.000	False
14RLU810150	1500.000	1500.000	False
14RLU810165	1500.000	1500.000	False
14RLU810180	1500.000	1500.000	False
14RLU810195	1500.000	1500.000	False
14RLU810210	1500.000	1500.000	False
14RLU810225	1500.000	1500.000	False
14RLU810240	1500.000	1500.000	False
14RLU810255	1500.000	1500.000	False
14RLU810270	1500.000	1500.000	False
14RLU810285	1500.000	1500.000	False
14RLU810300	1500.000	1500.000	False
14RLU810315	1500.000	1500.000	False
14RLU810330	1500.000	1500.000	False
14RLU810345	1500.000	1500.000	False
14RLU810360	1500.000	1500.000	False
14RLU810375	1500.000	1500.000	False
14RLU810390	1500.000	1500.000	False
14RLU810405	1500.000	1500.000	False
14RLU810420	1500.000	1500.000	False
14RLU810435	1500.000	1500.000	False
14RLU810450	1500.000	1500.000	False
14RLU810465	1500.000	1500.000	False
14RLU810480	1500.000	1500.000	False
14RLU810495	1500.000	1500.000	False

DPH-17 Report on Tiles - continued

<u>Tile</u>	<u>Width</u>	<u>Height</u>	<u>Overlap</u>
14RLU810510	1500.000	1500.000	False
14RLU810525	1500.000	1500.000	False
14RLU810540	1500.000	1500.000	False
14RLU810555	1500.000	1500.000	False
14RLU810570	1500.000	1500.000	False
14RLU810585	1500.000	1500.000	False
14RLU810600	1500.000	1500.000	False
14RLU810615	1500.000	1500.000	False
14RLU810630	1500.000	1500.000	False
14RLU810645	1500.000	1500.000	False
14RLU825015	1500.000	1500.000	False
14RLU825030	1500.000	1500.000	False
14RLU825045	1500.000	1500.000	False
14RLU825060	1500.000	1500.000	False
14RLU825075	1500.000	1500.000	False
14RLU825090	1500.000	1500.000	False
14RLU825105	1500.000	1500.000	False
14RLU825120	1500.000	1500.000	False
14RLU825135	1500.000	1500.000	False
14RLU825150	1500.000	1500.000	False
14RLU825165	1500.000	1500.000	False
14RLU825180	1500.000	1500.000	False
14RLU825195	1500.000	1500.000	False
14RLU825210	1500.000	1500.000	False
14RLU825225	1500.000	1500.000	False
14RLU825240	1500.000	1500.000	False
14RLU825255	1500.000	1500.000	False
14RLU825270	1500.000	1500.000	False
14RLU825285	1500.000	1500.000	False
14RLU825300	1500.000	1500.000	False
14RLU825315	1500.000	1500.000	False
14RLU825330	1500.000	1500.000	False
14RLU825345	1500.000	1500.000	False
14RLU825360	1500.000	1500.000	False
14RLU825375	1500.000	1500.000	False
14RLU825390	1500.000	1500.000	False
14RLU825405	1500.000	1500.000	False
14RLU825420	1500.000	1500.000	False
14RLU825435	1500.000	1500.000	False
14RLU825450	1500.000	1500.000	False
14RLU825465	1500.000	1500.000	False
14RLU825480	1500.000	1500.000	False
14RLU825495	1500.000	1500.000	False
14RLU825510	1500.000	1500.000	False
14RLU825525	1500.000	1500.000	False
14RLU825540	1500.000	1500.000	False
14RLU825555	1500.000	1500.000	False
14RLU825570	1500.000	1500.000	False

DPH-17 Report on Tiles - continued

<u>Tile</u>	<u>Width</u>	<u>Height</u>	<u>Overlap</u>
14RLU825585	1500.000	1500.000	False
14RLU825600	1500.000	1500.000	False
14RLU825615	1500.000	1500.000	False
14RLU825630	1500.000	1500.000	False
14RLU825645	1500.000	1500.000	False
14RLU840015	1500.000	1500.000	False
14RLU840030	1500.000	1500.000	False
14RLU840045	1500.000	1500.000	False
14RLU840060	1500.000	1500.000	False
14RLU840075	1500.000	1500.000	False
14RLU840090	1500.000	1500.000	False
14RLU840105	1500.000	1500.000	False
14RLU840120	1500.000	1500.000	False
14RLU840135	1500.000	1500.000	False
14RLU840150	1500.000	1500.000	False
14RLU840165	1500.000	1500.000	False
14RLU840180	1500.000	1500.000	False
14RLU840195	1500.000	1500.000	False
14RLU840210	1500.000	1500.000	False
14RLU840225	1500.000	1500.000	False
14RLU840240	1500.000	1500.000	False
14RLU840255	1500.000	1500.000	False
14RLU840270	1500.000	1500.000	False
14RLU840285	1500.000	1500.000	False
14RLU840300	1500.000	1500.000	False
14RLU840315	1500.000	1500.000	False
14RLU840330	1500.000	1500.000	False
14RLU840345	1500.000	1500.000	False
14RLU840360	1500.000	1500.000	False
14RLU840375	1500.000	1500.000	False
14RLU840390	1500.000	1500.000	False
14RLU840405	1500.000	1500.000	False
14RLU840420	1500.000	1500.000	False
14RLU840435	1500.000	1500.000	False
14RLU840450	1500.000	1500.000	False
14RLU840465	1500.000	1500.000	False
14RLU840480	1500.000	1500.000	False
14RLU840495	1500.000	1500.000	False
14RLU840510	1500.000	1500.000	False
14RLU840525	1500.000	1500.000	False
14RLU840540	1500.000	1500.000	False
14RLU840555	1500.000	1500.000	False
14RLU840570	1500.000	1500.000	False
14RLU840585	1500.000	1500.000	False
14RLU840600	1500.000	1500.000	False
14RLU840615	1500.000	1500.000	False
14RLU840630	1500.000	1500.000	False
14RLU840645	1500.000	1500.000	False

DPH-17 Report on Tiles - continued

<u>Tile</u>	<u>Width</u>	<u>Height</u>	<u>Overlap</u>
14RLU855015	1500.000	1500.000	False
14RLU855030	1500.000	1500.000	False
14RLU855045	1500.000	1500.000	False
14RLU855060	1500.000	1500.000	False
14RLU855075	1500.000	1500.000	False
14RLU855090	1500.000	1500.000	False
14RLU855105	1500.000	1500.000	False
14RLU855120	1500.000	1500.000	False
14RLU855135	1500.000	1500.000	False
14RLU855150	1500.000	1500.000	False
14RLU855165	1500.000	1500.000	False
14RLU855180	1500.000	1500.000	False
14RLU855195	1500.000	1500.000	False
14RLU855210	1500.000	1500.000	False
14RLU855225	1500.000	1500.000	False
14RLU855240	1500.000	1500.000	False
14RLU855255	1500.000	1500.000	False
14RLU855270	1500.000	1500.000	False
14RLU855285	1500.000	1500.000	False
14RLU855300	1500.000	1500.000	False
14RLU855315	1500.000	1500.000	False
14RLU855330	1500.000	1500.000	False
14RLU855345	1500.000	1500.000	False
14RLU855360	1500.000	1500.000	False
14RLU855375	1500.000	1500.000	False
14RLU855390	1500.000	1500.000	False
14RLU855405	1500.000	1500.000	False
14RLU855420	1500.000	1500.000	False
14RLU855435	1500.000	1500.000	False
14RLU855450	1500.000	1500.000	False
14RLU855465	1500.000	1500.000	False
14RLU855480	1500.000	1500.000	False
14RLU855495	1500.000	1500.000	False
14RLU855510	1500.000	1500.000	False
14RLU855525	1500.000	1500.000	False
14RLU855540	1500.000	1500.000	False
14RLU855555	1500.000	1500.000	False
14RLU855570	1500.000	1500.000	False
14RLU855585	1500.000	1500.000	False
14RLU855600	1500.000	1500.000	False
14RLU855615	1500.000	1500.000	False
14RLU855630	1500.000	1500.000	False
14RLU855645	1500.000	1500.000	False
14RLU870015	1500.000	1500.000	False
14RLU870030	1500.000	1500.000	False
14RLU870045	1500.000	1500.000	False
14RLU870060	1500.000	1500.000	False
14RLU870075	1500.000	1500.000	False

DPH-17 Report on Tiles - continued

<u>Tile</u>	<u>Width</u>	<u>Height</u>	<u>Overlap</u>
14RLU870090	1500.000	1500.000	False
14RLU870105	1500.000	1500.000	False
14RLU870120	1500.000	1500.000	False
14RLU870135	1500.000	1500.000	False
14RLU870150	1500.000	1500.000	False
14RLU870165	1500.000	1500.000	False
14RLU870180	1500.000	1500.000	False
14RLU870195	1500.000	1500.000	False
14RLU870210	1500.000	1500.000	False
14RLU870225	1500.000	1500.000	False
14RLU870240	1500.000	1500.000	False
14RLU870255	1500.000	1500.000	False
14RLU870270	1500.000	1500.000	False
14RLU870285	1500.000	1500.000	False
14RLU870300	1500.000	1500.000	False
14RLU870315	1500.000	1500.000	False
14RLU870330	1500.000	1500.000	False
14RLU870345	1500.000	1500.000	False
14RLU870360	1500.000	1500.000	False
14RLU870375	1500.000	1500.000	False
14RLU870390	1500.000	1500.000	False
14RLU870405	1500.000	1500.000	False
14RLU870420	1500.000	1500.000	False
14RLU870435	1500.000	1500.000	False
14RLU870450	1500.000	1500.000	False
14RLU870465	1500.000	1500.000	False
14RLU870480	1500.000	1500.000	False
14RLU870495	1500.000	1500.000	False
14RLU870510	1500.000	1500.000	False
14RLU870525	1500.000	1500.000	False
14RLU870540	1500.000	1500.000	False
14RLU870555	1500.000	1500.000	False
14RLU870570	1500.000	1500.000	False
14RLU870585	1500.000	1500.000	False
14RLU870600	1500.000	1500.000	False
14RLU870615	1500.000	1500.000	False
14RLU870630	1500.000	1500.000	False
14RLU870645	1500.000	1500.000	False
14RLU885015	1500.000	1500.000	False
14RLU885030	1500.000	1500.000	False
14RLU885045	1500.000	1500.000	False
14RLU885060	1500.000	1500.000	False
14RLU885075	1500.000	1500.000	False
14RLU885090	1500.000	1500.000	False
14RLU885105	1500.000	1500.000	False
14RLU885120	1500.000	1500.000	False
14RLU885135	1500.000	1500.000	False
14RLU885150	1500.000	1500.000	False

DPH-17 Report on Tiles - continued

<u>Tile</u>	<u>Width</u>	<u>Height</u>	<u>Overlap</u>
14RLU885165	1500.000	1500.000	False
14RLU885180	1500.000	1500.000	False
14RLU885195	1500.000	1500.000	False
14RLU885210	1500.000	1500.000	False
14RLU885225	1500.000	1500.000	False
14RLU885240	1500.000	1500.000	False
14RLU885255	1500.000	1500.000	False
14RLU885270	1500.000	1500.000	False
14RLU885285	1500.000	1500.000	False
14RLU885300	1500.000	1500.000	False
14RLU885315	1500.000	1500.000	False
14RLU885330	1500.000	1500.000	False
14RLU885345	1500.000	1500.000	False
14RLU885360	1500.000	1500.000	False
14RLU885375	1500.000	1500.000	False
14RLU885390	1500.000	1500.000	False
14RLU885405	1500.000	1500.000	False
14RLU885420	1500.000	1500.000	False
14RLU885435	1500.000	1500.000	False
14RLU885450	1500.000	1500.000	False
14RLU885465	1500.000	1500.000	False
14RLU885480	1500.000	1500.000	False
14RLU885495	1500.000	1500.000	False
14RLU885510	1500.000	1500.000	False
14RLU885525	1500.000	1500.000	False
14RLU885540	1500.000	1500.000	False
14RLU885555	1500.000	1500.000	False
14RLU885570	1500.000	1500.000	False
14RLU885585	1500.000	1500.000	False
14RLU885600	1500.000	1500.000	False
14RLU885615	1500.000	1500.000	False
14RLU885630	1500.000	1500.000	False
14RLU885645	1500.000	1500.000	False
14RLU900015	1500.000	1500.000	False
14RLU900030	1500.000	1500.000	False
14RLU900045	1500.000	1500.000	False
14RLU900060	1500.000	1500.000	False
14RLU900075	1500.000	1500.000	False
14RLU900090	1500.000	1500.000	False
14RLU900105	1500.000	1500.000	False
14RLU900120	1500.000	1500.000	False
14RLU900135	1500.000	1500.000	False
14RLU900150	1500.000	1500.000	False
14RLU900165	1500.000	1500.000	False
14RLU900180	1500.000	1500.000	False
14RLU900195	1500.000	1500.000	False
14RLU900210	1500.000	1500.000	False
14RLU900225	1500.000	1500.000	False

DPH-17 Report on Tiles - continued

<u>Tile</u>	<u>Width</u>	<u>Height</u>	<u>Overlap</u>
14RLU900240	1500.000	1500.000	False
14RLU900255	1500.000	1500.000	False
14RLU900270	1500.000	1500.000	False
14RLU900285	1500.000	1500.000	False
14RLU900300	1500.000	1500.000	False
14RLU900315	1500.000	1500.000	False
14RLU900330	1500.000	1500.000	False
14RLU900345	1500.000	1500.000	False
14RLU900360	1500.000	1500.000	False
14RLU900375	1500.000	1500.000	False
14RLU900390	1500.000	1500.000	False
14RLU900405	1500.000	1500.000	False
14RLU900420	1500.000	1500.000	False
14RLU900435	1500.000	1500.000	False
14RLU900450	1500.000	1500.000	False
14RLU900465	1500.000	1500.000	False
14RLU900480	1500.000	1500.000	False
14RLU900495	1500.000	1500.000	False
14RLU900510	1500.000	1500.000	False
14RLU900525	1500.000	1500.000	False
14RLU900540	1500.000	1500.000	False
14RLU900555	1500.000	1500.000	False
14RLU900570	1500.000	1500.000	False
14RLU900585	1500.000	1500.000	False
14RLU900600	1500.000	1500.000	False
14RLU900615	1500.000	1500.000	False
14RLU900630	1500.000	1500.000	False
14RLU900645	1500.000	1500.000	False
14RLU915015	1500.000	1500.000	False
14RLU915030	1500.000	1500.000	False
14RLU915045	1500.000	1500.000	False
14RLU915060	1500.000	1500.000	False
14RLU915075	1500.000	1500.000	False
14RLU915090	1500.000	1500.000	False
14RLU915105	1500.000	1500.000	False
14RLU915120	1500.000	1500.000	False
14RLU915135	1500.000	1500.000	False
14RLU915150	1500.000	1500.000	False
14RLU915165	1500.000	1500.000	False
14RLU915180	1500.000	1500.000	False
14RLU915195	1500.000	1500.000	False
14RLU915210	1500.000	1500.000	False
14RLU915225	1500.000	1500.000	False
14RLU915240	1500.000	1500.000	False
14RLU915255	1500.000	1500.000	False
14RLU915270	1500.000	1500.000	False
14RLU915285	1500.000	1500.000	False
14RLU915300	1500.000	1500.000	False

DPH-17 Report on Tiles - continued

<u>Tile</u>	<u>Width</u>	<u>Height</u>	<u>Overlap</u>
14RLU915315	1500.000	1500.000	False
14RLU915330	1500.000	1500.000	False
14RLU915345	1500.000	1500.000	False
14RLU915360	1500.000	1500.000	False
14RLU915375	1500.000	1500.000	False
14RLU915390	1500.000	1500.000	False
14RLU915405	1500.000	1500.000	False
14RLU915420	1500.000	1500.000	False
14RLU915435	1500.000	1500.000	False
14RLU915450	1500.000	1500.000	False
14RLU915465	1500.000	1500.000	False
14RLU915480	1500.000	1500.000	False
14RLU915495	1500.000	1500.000	False
14RLU915510	1500.000	1500.000	False
14RLU915525	1500.000	1500.000	False
14RLU915540	1500.000	1500.000	False
14RLU915555	1500.000	1500.000	False
14RLU915570	1500.000	1500.000	False
14RLU915585	1500.000	1500.000	False
14RLU915600	1500.000	1500.000	False
14RLU915615	1500.000	1500.000	False
14RLU915630	1500.000	1500.000	False
14RLU915645	1500.000	1500.000	False
14RLU930015	1500.000	1500.000	False
14RLU930030	1500.000	1500.000	False
14RLU930045	1500.000	1500.000	False
14RLU930060	1500.000	1500.000	False
14RLU930075	1500.000	1500.000	False
14RLU930090	1500.000	1500.000	False
14RLU930105	1500.000	1500.000	False
14RLU930120	1500.000	1500.000	False
14RLU930135	1500.000	1500.000	False
14RLU930150	1500.000	1500.000	False
14RLU930165	1500.000	1500.000	False
14RLU930180	1500.000	1500.000	False
14RLU930195	1500.000	1500.000	False
14RLU930210	1500.000	1500.000	False
14RLU930225	1500.000	1500.000	False
14RLU930240	1500.000	1500.000	False
14RLU930255	1500.000	1500.000	False
14RLU930270	1500.000	1500.000	False
14RLU930285	1500.000	1500.000	False
14RLU930300	1500.000	1500.000	False
14RLU930315	1500.000	1500.000	False
14RLU930330	1500.000	1500.000	False
14RLU930345	1500.000	1500.000	False
14RLU930360	1500.000	1500.000	False
14RLU930375	1500.000	1500.000	False

DPH-17 Report on Tiles - continued

<u>Tile</u>	<u>Width</u>	<u>Height</u>	<u>Overlap</u>
14RLU930390	1500.000	1500.000	False
14RLU930405	1500.000	1500.000	False
14RLU930420	1500.000	1500.000	False
14RLU930435	1500.000	1500.000	False
14RLU930450	1500.000	1500.000	False
14RLU930465	1500.000	1500.000	False
14RLU930480	1500.000	1500.000	False
14RLU930495	1500.000	1500.000	False
14RLU930510	1500.000	1500.000	False
14RLU930525	1500.000	1500.000	False
14RLU930540	1500.000	1500.000	False
14RLU930555	1500.000	1500.000	False
14RLU930570	1500.000	1500.000	False
14RLU930585	1500.000	1500.000	False
14RLU930600	1500.000	1500.000	False
14RLU930615	1500.000	1500.000	False
14RLU930630	1500.000	1500.000	False
14RLU930645	1500.000	1500.000	False
14RLU945015	1500.000	1500.000	False
14RLU945030	1500.000	1500.000	False
14RLU945045	1500.000	1500.000	False
14RLU945060	1500.000	1500.000	False
14RLU945075	1500.000	1500.000	False
14RLU945090	1500.000	1500.000	False
14RLU945105	1500.000	1500.000	False
14RLU945120	1500.000	1500.000	False
14RLU945135	1500.000	1500.000	False
14RLU945150	1500.000	1500.000	False
14RLU945165	1500.000	1500.000	False
14RLU945180	1500.000	1500.000	False
14RLU945195	1500.000	1500.000	False
14RLU945210	1500.000	1500.000	False
14RLU945225	1500.000	1500.000	False
14RLU945240	1500.000	1500.000	False
14RLU945255	1500.000	1500.000	False
14RLU945270	1500.000	1500.000	False
14RLU945285	1500.000	1500.000	False
14RLU945300	1500.000	1500.000	False
14RLU945315	1500.000	1500.000	False
14RLU945330	1500.000	1500.000	False
14RLU945345	1500.000	1500.000	False
14RLU945360	1500.000	1500.000	False
14RLU945375	1500.000	1500.000	False
14RLU945390	1500.000	1500.000	False
14RLU945405	1500.000	1500.000	False
14RLU945420	1500.000	1500.000	False
14RLU945435	1500.000	1500.000	False
14RLU945450	1500.000	1500.000	False

DPH-17 Report on Tiles - continued

<u>Tile</u>	<u>Width</u>	<u>Height</u>	<u>Overlap</u>
14RLU945465	1500.000	1500.000	False
14RLU945480	1500.000	1500.000	False
14RLU945495	1500.000	1500.000	False
14RLU945510	1500.000	1500.000	False
14RLU945525	1500.000	1500.000	False
14RLU945540	1500.000	1500.000	False
14RLU945555	1500.000	1500.000	False
14RLU945570	1500.000	1500.000	False
14RLU945585	1500.000	1500.000	False
14RLU945600	1500.000	1500.000	False
14RLU945615	1500.000	1500.000	False
14RLU945630	1500.000	1500.000	False
14RLU945645	1500.000	1500.000	False
14RLU960015	1500.000	1500.000	False
14RLU960030	1500.000	1500.000	False
14RLU960045	1500.000	1500.000	False
14RLU960060	1500.000	1500.000	False
14RLU960075	1500.000	1500.000	False
14RLU960090	1500.000	1500.000	False
14RLU960105	1500.000	1500.000	False
14RLU960120	1500.000	1500.000	False
14RLU960135	1500.000	1500.000	False
14RLU960150	1500.000	1500.000	False
14RLU960165	1500.000	1500.000	False
14RLU960180	1500.000	1500.000	False
14RLU960195	1500.000	1500.000	False
14RLU960210	1500.000	1500.000	False
14RLU960225	1500.000	1500.000	False
14RLU960240	1500.000	1500.000	False
14RLU960255	1500.000	1500.000	False
14RLU960270	1500.000	1500.000	False
14RLU960285	1500.000	1500.000	False
14RLU960300	1500.000	1500.000	False
14RLU960315	1500.000	1500.000	False
14RLU960330	1500.000	1500.000	False
14RLU960345	1500.000	1500.000	False
14RLU960360	1500.000	1500.000	False
14RLU960375	1500.000	1500.000	False
14RLU960390	1500.000	1500.000	False
14RLU960405	1500.000	1500.000	False
14RLU960420	1500.000	1500.000	False
14RLU960435	1500.000	1500.000	False
14RLU960450	1500.000	1500.000	False
14RLU960465	1500.000	1500.000	False
14RLU960480	1500.000	1500.000	False
14RLU960495	1500.000	1500.000	False
14RLU960510	1500.000	1500.000	False
14RLU960525	1500.000	1500.000	False

DPH-17 Report on Tiles - continued

<u>Tile</u>	<u>Width</u>	<u>Height</u>	<u>Overlap</u>
14RLU960540	1500.000	1500.000	False
14RLU960555	1500.000	1500.000	False
14RLU960570	1500.000	1500.000	False
14RLU960585	1500.000	1500.000	False
14RLU960600	1500.000	1500.000	False
14RLU960615	1500.000	1500.000	False
14RLU960630	1500.000	1500.000	False
14RLU960645	1500.000	1500.000	False
14RLU975015	1500.000	1500.000	False
14RLU975030	1500.000	1500.000	False
14RLU975045	1500.000	1500.000	False
14RLU975060	1500.000	1500.000	False
14RLU975075	1500.000	1500.000	False
14RLU975090	1500.000	1500.000	False
14RLU975105	1500.000	1500.000	False
14RLU975120	1500.000	1500.000	False
14RLU975135	1500.000	1500.000	False
14RLU975150	1500.000	1500.000	False
14RLU975165	1500.000	1500.000	False
14RLU975180	1500.000	1500.000	False
14RLU975195	1500.000	1500.000	False
14RLU975210	1500.000	1500.000	False
14RLU975225	1500.000	1500.000	False
14RLU975240	1500.000	1500.000	False
14RLU975255	1500.000	1500.000	False
14RLU975270	1500.000	1500.000	False
14RLU975285	1500.000	1500.000	False
14RLU975300	1500.000	1500.000	False
14RLU975315	1500.000	1500.000	False
14RLU975330	1500.000	1500.000	False
14RLU975345	1500.000	1500.000	False
14RLU975360	1500.000	1500.000	False
14RLU975375	1500.000	1500.000	False
14RLU975390	1500.000	1500.000	False
14RLU975405	1500.000	1500.000	False
14RLU975420	1500.000	1500.000	False
14RLU975435	1500.000	1500.000	False
14RLU975450	1500.000	1500.000	False
14RLU975465	1500.000	1500.000	False
14RLU975480	1500.000	1500.000	False
14RLU975495	1500.000	1500.000	False
14RLU975510	1500.000	1500.000	False
14RLU975525	1500.000	1500.000	False
14RLU975540	1500.000	1500.000	False
14RLU975555	1500.000	1500.000	False
14RLU975570	1500.000	1500.000	False
14RLU975585	1500.000	1500.000	False
14RLU975600	1500.000	1500.000	False

DPH-17 Report on Tiles - continued

<u>Tile</u>	<u>Width</u>	<u>Height</u>	<u>Overlap</u>
14RLU975615	1500.000	1500.000	False
14RLU975630	1500.000	1500.000	False
14RLU975645	1500.000	1500.000	False
14RLU990015	1500.000	1500.000	False
14RLU990030	1500.000	1500.000	False
14RLU990045	1500.000	1500.000	False
14RLU990060	1500.000	1500.000	False
14RLU990075	1500.000	1500.000	False
14RLU990090	1500.000	1500.000	False
14RLU990105	1500.000	1500.000	False
14RLU990120	1500.000	1500.000	False
14RLU990135	1500.000	1500.000	False
14RLU990150	1500.000	1500.000	False
14RLU990165	1500.000	1500.000	False
14RLU990180	1500.000	1500.000	False
14RLU990195	1500.000	1500.000	False
14RLU990210	1500.000	1500.000	False
14RLU990225	1500.000	1500.000	False
14RLU990240	1500.000	1500.000	False
14RLU990255	1500.000	1500.000	False
14RLU990270	1500.000	1500.000	False
14RLU990285	1500.000	1500.000	False
14RLU990300	1500.000	1500.000	False
14RLU990315	1500.000	1500.000	False
14RLU990330	1500.000	1500.000	False
14RLU990345	1500.000	1500.000	False
14RLU990360	1500.000	1500.000	False
14RLU990375	1500.000	1500.000	False
14RLU990390	1500.000	1500.000	False
14RLU990405	1500.000	1500.000	False
14RLU990420	1500.000	1500.000	False
14RLU990435	1500.000	1500.000	False
14RLU990450	1500.000	1500.000	False
14RLU990465	1500.000	1500.000	False
14RLU990480	1500.000	1500.000	False
14RLU990495	1500.000	1500.000	False
14RLU990510	1500.000	1500.000	False
14RLU990525	1500.000	1500.000	False
14RLU990540	1500.000	1500.000	False
14RLU990555	1500.000	1500.000	False
14RLU990570	1500.000	1500.000	False
14RLU990585	1500.000	1500.000	False
14RLU990600	1500.000	1500.000	False
14RLU990615	1500.000	1500.000	False
14RLU990630	1500.000	1500.000	False
14RLU990645	1500.000	1500.000	False
14RMU005015	1500.000	1500.000	False
14RMU005030	1500.000	1500.000	False

DPH-17 Report on Tiles - continued

<u>Tile</u>	<u>Width</u>	<u>Height</u>	<u>Overlap</u>
14RMU005045	1500.000	1500.000	False
14RMU005060	1500.000	1500.000	False
14RMU005075	1500.000	1500.000	False
14RMU005090	1500.000	1500.000	False
14RMU005105	1500.000	1500.000	False
14RMU005120	1500.000	1500.000	False
14RMU005135	1500.000	1500.000	False
14RMU005150	1500.000	1500.000	False
14RMU005165	1500.000	1500.000	False
14RMU005180	1500.000	1500.000	False
14RMU005195	1500.000	1500.000	False
14RMU005210	1500.000	1500.000	False
14RMU005225	1500.000	1500.000	False
14RMU005240	1500.000	1500.000	False
14RMU005255	1500.000	1500.000	False
14RMU005270	1500.000	1500.000	False
14RMU005285	1500.000	1500.000	False
14RMU005300	1500.000	1500.000	False
14RMU005315	1500.000	1500.000	False
14RMU005330	1500.000	1500.000	False
14RMU005345	1500.000	1500.000	False
14RMU005360	1500.000	1500.000	False
14RMU005375	1500.000	1500.000	False
14RMU005390	1500.000	1500.000	False
14RMU005405	1500.000	1500.000	False
14RMU005420	1500.000	1500.000	False
14RMU005435	1500.000	1500.000	False
14RMU005450	1500.000	1500.000	False
14RMU005465	1500.000	1500.000	False
14RMU005480	1500.000	1500.000	False
14RMU005495	1500.000	1500.000	False
14RMU005510	1500.000	1500.000	False
14RMU005525	1500.000	1500.000	False
14RMU005540	1500.000	1500.000	False
14RMU005555	1500.000	1500.000	False
14RMU005570	1500.000	1500.000	False
14RMU005585	1500.000	1500.000	False
14RMU005600	1500.000	1500.000	False
14RMU005615	1500.000	1500.000	False
14RMU005630	1500.000	1500.000	False
14RMU005645	1500.000	1500.000	False
14RMU020015	1500.000	1500.000	False
14RMU020030	1500.000	1500.000	False
14RMU020045	1500.000	1500.000	False
14RMU020060	1500.000	1500.000	False
14RMU020075	1500.000	1500.000	False
14RMU020090	1500.000	1500.000	False
14RMU020105	1500.000	1500.000	False

DPH-17 Report on Tiles - continued

<u>Tile</u>	<u>Width</u>	<u>Height</u>	<u>Overlap</u>
14RMU020120	1500.000	1500.000	False
14RMU020135	1500.000	1500.000	False
14RMU020150	1500.000	1500.000	False
14RMU020165	1500.000	1500.000	False
14RMU020180	1500.000	1500.000	False
14RMU020195	1500.000	1500.000	False
14RMU020210	1500.000	1500.000	False
14RMU020225	1500.000	1500.000	False
14RMU020240	1500.000	1500.000	False
14RMU020255	1500.000	1500.000	False
14RMU020270	1500.000	1500.000	False
14RMU020285	1500.000	1500.000	False
14RMU020300	1500.000	1500.000	False
14RMU020315	1500.000	1500.000	False
14RMU020330	1500.000	1500.000	False
14RMU020345	1500.000	1500.000	False
14RMU020360	1500.000	1500.000	False
14RMU020375	1500.000	1500.000	False
14RMU020390	1500.000	1500.000	False
14RMU020405	1500.000	1500.000	False
14RMU020420	1500.000	1500.000	False
14RMU020435	1500.000	1500.000	False
14RMU020450	1500.000	1500.000	False
14RMU020465	1500.000	1500.000	False
14RMU020480	1500.000	1500.000	False
14RMU020495	1500.000	1500.000	False
14RMU020510	1500.000	1500.000	False
14RMU020525	1500.000	1500.000	False
14RMU020540	1500.000	1500.000	False
14RMU020555	1500.000	1500.000	False
14RMU020570	1500.000	1500.000	False
14RMU020585	1500.000	1500.000	False
14RMU020600	1500.000	1500.000	False
14RMU020615	1500.000	1500.000	False
14RMU020630	1500.000	1500.000	False
14RMU020645	1500.000	1500.000	False
14RMU035015	1500.000	1500.000	False
14RMU035030	1500.000	1500.000	False
14RMU035045	1500.000	1500.000	False
14RMU035060	1500.000	1500.000	False
14RMU035075	1500.000	1500.000	False
14RMU035090	1500.000	1500.000	False
14RMU035105	1500.000	1500.000	False
14RMU035120	1500.000	1500.000	False
14RMU035135	1500.000	1500.000	False
14RMU035150	1500.000	1500.000	False
14RMU035165	1500.000	1500.000	False
14RMU035180	1500.000	1500.000	False

DPH-17 Report on Tiles - continued

<u>Tile</u>	<u>Width</u>	<u>Height</u>	<u>Overlap</u>
14RMU035195	1500.000	1500.000	False
14RMU035210	1500.000	1500.000	False
14RMU035225	1500.000	1500.000	False
14RMU035240	1500.000	1500.000	False
14RMU035255	1500.000	1500.000	False
14RMU035270	1500.000	1500.000	False
14RMU035285	1500.000	1500.000	False
14RMU035300	1500.000	1500.000	False
14RMU035315	1500.000	1500.000	False
14RMU035330	1500.000	1500.000	False
14RMU035345	1500.000	1500.000	False
14RMU035360	1500.000	1500.000	False
14RMU035375	1500.000	1500.000	False
14RMU035390	1500.000	1500.000	False
14RMU035405	1500.000	1500.000	False
14RMU035420	1500.000	1500.000	False
14RMU035435	1500.000	1500.000	False
14RMU035450	1500.000	1500.000	False
14RMU035465	1500.000	1500.000	False
14RMU035480	1500.000	1500.000	False
14RMU035495	1500.000	1500.000	False
14RMU035510	1500.000	1500.000	False
14RMU035525	1500.000	1500.000	False
14RMU035540	1500.000	1500.000	False
14RMU035555	1500.000	1500.000	False
14RMU035570	1500.000	1500.000	False
14RMU035585	1500.000	1500.000	False
14RMU035600	1500.000	1500.000	False
14RMU035615	1500.000	1500.000	False
14RMU035630	1500.000	1500.000	False
14RMU035645	1500.000	1500.000	False
14RMU050015	1500.000	1500.000	False
14RMU050030	1500.000	1500.000	False
14RMU050045	1500.000	1500.000	False
14RMU050060	1500.000	1500.000	False
14RMU050075	1500.000	1500.000	False
14RMU050090	1500.000	1500.000	False
14RMU050105	1500.000	1500.000	False
14RMU050120	1500.000	1500.000	False
14RMU050135	1500.000	1500.000	False
14RMU050150	1500.000	1500.000	False
14RMU050165	1500.000	1500.000	False
14RMU050180	1500.000	1500.000	False
14RMU050195	1500.000	1500.000	False
14RMU050210	1500.000	1500.000	False
14RMU050225	1500.000	1500.000	False
14RMU050240	1500.000	1500.000	False
14RMU050255	1500.000	1500.000	False

DPH-17 Report on Tiles - continued

<u>Tile</u>	<u>Width</u>	<u>Height</u>	<u>Overlap</u>
14RMU050270	1500.000	1500.000	False
14RMU050285	1500.000	1500.000	False
14RMU050300	1500.000	1500.000	False
14RMU050315	1500.000	1500.000	False
14RMU050330	1500.000	1500.000	False
14RMU050345	1500.000	1500.000	False
14RMU050360	1500.000	1500.000	False
14RMU050375	1500.000	1500.000	False
14RMU050390	1500.000	1500.000	False
14RMU050405	1500.000	1500.000	False
14RMU050420	1500.000	1500.000	False
14RMU050435	1500.000	1500.000	False
14RMU050450	1500.000	1500.000	False
14RMU050465	1500.000	1500.000	False
14RMU050480	1500.000	1500.000	False
14RMU050495	1500.000	1500.000	False
14RMU050510	1500.000	1500.000	False
14RMU050525	1500.000	1500.000	False
14RMU050540	1500.000	1500.000	False
14RMU050555	1500.000	1500.000	False
14RMU050570	1500.000	1500.000	False
14RMU050585	1500.000	1500.000	False
14RMU050600	1500.000	1500.000	False
14RMU050615	1500.000	1500.000	False
14RMU050630	1500.000	1500.000	False
14RMU050645	1500.000	1500.000	False
14RMU065015	1500.000	1500.000	False
14RMU065030	1500.000	1500.000	False
14RMU065045	1500.000	1500.000	False
14RMU065060	1500.000	1500.000	False
14RMU065075	1500.000	1500.000	False
14RMU065090	1500.000	1500.000	False
14RMU065105	1500.000	1500.000	False
14RMU065120	1500.000	1500.000	False
14RMU065135	1500.000	1500.000	False
14RMU065150	1500.000	1500.000	False
14RMU065165	1500.000	1500.000	False
14RMU065180	1500.000	1500.000	False
14RMU065195	1500.000	1500.000	False
14RMU065210	1500.000	1500.000	False
14RMU065225	1500.000	1500.000	False
14RMU065240	1500.000	1500.000	False
14RMU065255	1500.000	1500.000	False
14RMU065270	1500.000	1500.000	False
14RMU065285	1500.000	1500.000	False
14RMU065300	1500.000	1500.000	False
14RMU065315	1500.000	1500.000	False
14RMU065330	1500.000	1500.000	False

DPH-17 Report on Tiles - continued

<u>Tile</u>	<u>Width</u>	<u>Height</u>	<u>Overlap</u>
14RMU065345	1500.000	1500.000	False
14RMU065360	1500.000	1500.000	False
14RMU065375	1500.000	1500.000	False
14RMU065390	1500.000	1500.000	False
14RMU065405	1500.000	1500.000	False
14RMU065420	1500.000	1500.000	False
14RMU065435	1500.000	1500.000	False
14RMU065450	1500.000	1500.000	False
14RMU065465	1500.000	1500.000	False
14RMU065480	1500.000	1500.000	False
14RMU065495	1500.000	1500.000	False
14RMU065510	1500.000	1500.000	False
14RMU065525	1500.000	1500.000	False
14RMU065540	1500.000	1500.000	False
14RMU065555	1500.000	1500.000	False
14RMU065570	1500.000	1500.000	False
14RMU065585	1500.000	1500.000	False
14RMU065600	1500.000	1500.000	False
14RMU065615	1500.000	1500.000	False
14RMU065630	1500.000	1500.000	False
14RMU065645	1500.000	1500.000	False
14RMU080015	1500.000	1500.000	False
14RMU080030	1500.000	1500.000	False
14RMU080045	1500.000	1500.000	False
14RMU080060	1500.000	1500.000	False
14RMU080075	1500.000	1500.000	False
14RMU080090	1500.000	1500.000	False
14RMU080105	1500.000	1500.000	False
14RMU080120	1500.000	1500.000	False
14RMU080135	1500.000	1500.000	False
14RMU080150	1500.000	1500.000	False
14RMU080165	1500.000	1500.000	False
14RMU080180	1500.000	1500.000	False
14RMU080195	1500.000	1500.000	False
14RMU080210	1500.000	1500.000	False
14RMU080225	1500.000	1500.000	False
14RMU080240	1500.000	1500.000	False
14RMU080255	1500.000	1500.000	False
14RMU080270	1500.000	1500.000	False
14RMU080285	1500.000	1500.000	False
14RMU080300	1500.000	1500.000	False
14RMU080315	1500.000	1500.000	False
14RMU080330	1500.000	1500.000	False
14RMU080345	1500.000	1500.000	False
14RMU080360	1500.000	1500.000	False
14RMU080375	1500.000	1500.000	False
14RMU080390	1500.000	1500.000	False
14RMU080405	1500.000	1500.000	False

DPH-17 Report on Tiles - continued

<u>Tile</u>	<u>Width</u>	<u>Height</u>	<u>Overlap</u>
14RMU080420	1500.000	1500.000	False
14RMU080435	1500.000	1500.000	False
14RMU080450	1500.000	1500.000	False
14RMU080465	1500.000	1500.000	False
14RMU080480	1500.000	1500.000	False
14RMU080495	1500.000	1500.000	False
14RMU080510	1500.000	1500.000	False
14RMU080525	1500.000	1500.000	False
14RMU080540	1500.000	1500.000	False
14RMU080555	1500.000	1500.000	False
14RMU080570	1500.000	1500.000	False
14RMU080585	1500.000	1500.000	False
14RMU080600	1500.000	1500.000	False
14RMU080615	1500.000	1500.000	False
14RMU080630	1500.000	1500.000	False
14RMU080645	1500.000	1500.000	False
14RMU095015	1500.000	1500.000	False
14RMU095030	1500.000	1500.000	False
14RMU095045	1500.000	1500.000	False
14RMU095060	1500.000	1500.000	False
14RMU095075	1500.000	1500.000	False
14RMU095090	1500.000	1500.000	False
14RMU095105	1500.000	1500.000	False
14RMU095120	1500.000	1500.000	False
14RMU095135	1500.000	1500.000	False
14RMU095150	1500.000	1500.000	False
14RMU095165	1500.000	1500.000	False
14RMU095180	1500.000	1500.000	False
14RMU095195	1500.000	1500.000	False
14RMU095210	1500.000	1500.000	False
14RMU095225	1500.000	1500.000	False
14RMU095240	1500.000	1500.000	False
14RMU095255	1500.000	1500.000	False
14RMU095270	1500.000	1500.000	False
14RMU095285	1500.000	1500.000	False
14RMU095300	1500.000	1500.000	False
14RMU095315	1500.000	1500.000	False
14RMU095330	1500.000	1500.000	False
14RMU095345	1500.000	1500.000	False
14RMU095360	1500.000	1500.000	False
14RMU095375	1500.000	1500.000	False
14RMU095390	1500.000	1500.000	False
14RMU095405	1500.000	1500.000	False
14RMU095420	1500.000	1500.000	False
14RMU095435	1500.000	1500.000	False
14RMU095450	1500.000	1500.000	False
14RMU095465	1500.000	1500.000	False
14RMU095480	1500.000	1500.000	False

DPH-17 Report on Tiles - continued

<u>Tile</u>	<u>Width</u>	<u>Height</u>	<u>Overlap</u>
14RMU095495	1500.000	1500.000	False
14RMU095510	1500.000	1500.000	False
14RMU095525	1500.000	1500.000	False
14RMU095540	1500.000	1500.000	False
14RMU095555	1500.000	1500.000	False
14RMU095570	1500.000	1500.000	False
14RMU095585	1500.000	1500.000	False
14RMU095600	1500.000	1500.000	False
14RMU095615	1500.000	1500.000	False
14RMU095630	1500.000	1500.000	False
14RMU095645	1500.000	1500.000	False
14RMU110015	1500.000	1500.000	False
14RMU110030	1500.000	1500.000	False
14RMU110045	1500.000	1500.000	False
14RMU110060	1500.000	1500.000	False
14RMU110075	1500.000	1500.000	False
14RMU110090	1500.000	1500.000	False
14RMU110105	1500.000	1500.000	False
14RMU110120	1500.000	1500.000	False
14RMU110135	1500.000	1500.000	False
14RMU110150	1500.000	1500.000	False
14RMU110165	1500.000	1500.000	False
14RMU110180	1500.000	1500.000	False
14RMU110195	1500.000	1500.000	False
14RMU110210	1500.000	1500.000	False
14RMU110225	1500.000	1500.000	False
14RMU110240	1500.000	1500.000	False
14RMU110255	1500.000	1500.000	False
14RMU110270	1500.000	1500.000	False
14RMU110285	1500.000	1500.000	False
14RMU110300	1500.000	1500.000	False
14RMU110315	1500.000	1500.000	False
14RMU110330	1500.000	1500.000	False
14RMU110345	1500.000	1500.000	False
14RMU110360	1500.000	1500.000	False
14RMU110375	1500.000	1500.000	False
14RMU110390	1500.000	1500.000	False
14RMU110405	1500.000	1500.000	False
14RMU110420	1500.000	1500.000	False
14RMU110435	1500.000	1500.000	False
14RMU110450	1500.000	1500.000	False
14RMU110465	1500.000	1500.000	False
14RMU110480	1500.000	1500.000	False
14RMU110495	1500.000	1500.000	False
14RMU110510	1500.000	1500.000	False
14RMU110525	1500.000	1500.000	False
14RMU110540	1500.000	1500.000	False
14RMU110555	1500.000	1500.000	False

DPH-17 Report on Tiles - continued

<u>Tile</u>	<u>Width</u>	<u>Height</u>	<u>Overlap</u>
14RMU110570	1500.000	1500.000	False
14RMU110585	1500.000	1500.000	False
14RMU110600	1500.000	1500.000	False
14RMU110615	1500.000	1500.000	False
14RMU110630	1500.000	1500.000	False
14RMU110645	1500.000	1500.000	False
14RMU125015	1500.000	1500.000	False
14RMU125030	1500.000	1500.000	False
14RMU125045	1500.000	1500.000	False
14RMU125060	1500.000	1500.000	False
14RMU125075	1500.000	1500.000	False
14RMU125090	1500.000	1500.000	False
14RMU125105	1500.000	1500.000	False
14RMU125120	1500.000	1500.000	False
14RMU125135	1500.000	1500.000	False
14RMU125150	1500.000	1500.000	False
14RMU125165	1500.000	1500.000	False
14RMU125180	1500.000	1500.000	False
14RMU125195	1500.000	1500.000	False
14RMU125210	1500.000	1500.000	False
14RMU125225	1500.000	1500.000	False
14RMU125240	1500.000	1500.000	False
14RMU125255	1500.000	1500.000	False
14RMU125270	1500.000	1500.000	False
14RMU125285	1500.000	1500.000	False
14RMU125300	1500.000	1500.000	False
14RMU125315	1500.000	1500.000	False
14RMU125330	1500.000	1500.000	False
14RMU125345	1500.000	1500.000	False
14RMU125360	1500.000	1500.000	False
14RMU125375	1500.000	1500.000	False
14RMU125390	1500.000	1500.000	False
14RMU125405	1500.000	1500.000	False
14RMU125420	1500.000	1500.000	False
14RMU125435	1500.000	1500.000	False
14RMU125450	1500.000	1500.000	False
14RMU125465	1500.000	1500.000	False
14RMU125480	1500.000	1500.000	False
14RMU125495	1500.000	1500.000	False
14RMU125510	1500.000	1500.000	False
14RMU125525	1500.000	1500.000	False
14RMU125540	1500.000	1500.000	False
14RMU125555	1500.000	1500.000	False
14RMU125570	1500.000	1500.000	False
14RMU125585	1500.000	1500.000	False
14RMU125600	1500.000	1500.000	False
14RMU125615	1500.000	1500.000	False
14RMU125630	1500.000	1500.000	False

DPH-17 Report on Tiles - continued

<u>Tile</u>	<u>Width</u>	<u>Height</u>	<u>Overlap</u>
14RMU125645	1500.000	1500.000	False
14RMU140015	1500.000	1500.000	False
14RMU140030	1500.000	1500.000	False
14RMU140045	1500.000	1500.000	False
14RMU140060	1500.000	1500.000	False
14RMU140075	1500.000	1500.000	False
14RMU140090	1500.000	1500.000	False
14RMU140105	1500.000	1500.000	False
14RMU140120	1500.000	1500.000	False
14RMU140135	1500.000	1500.000	False
14RMU140150	1500.000	1500.000	False
14RMU140165	1500.000	1500.000	False
14RMU140180	1500.000	1500.000	False
14RMU140195	1500.000	1500.000	False
14RMU140210	1500.000	1500.000	False
14RMU140225	1500.000	1500.000	False
14RMU140240	1500.000	1500.000	False
14RMU140255	1500.000	1500.000	False
14RMU140270	1500.000	1500.000	False
14RMU140285	1500.000	1500.000	False
14RMU140300	1500.000	1500.000	False
14RMU140315	1500.000	1500.000	False
14RMU140330	1500.000	1500.000	False
14RMU140345	1500.000	1500.000	False
14RMU140360	1500.000	1500.000	False
14RMU140375	1500.000	1500.000	False
14RMU140390	1500.000	1500.000	False
14RMU140405	1500.000	1500.000	False
14RMU140420	1500.000	1500.000	False
14RMU140435	1500.000	1500.000	False
14RMU140450	1500.000	1500.000	False
14RMU140465	1500.000	1500.000	False
14RMU140480	1500.000	1500.000	False
14RMU140495	1500.000	1500.000	False
14RMU140510	1500.000	1500.000	False
14RMU140525	1500.000	1500.000	False
14RMU140540	1500.000	1500.000	False
14RMU140555	1500.000	1500.000	False
14RMU140570	1500.000	1500.000	False
14RMU140585	1500.000	1500.000	False
14RMU140600	1500.000	1500.000	False
14RMU140615	1500.000	1500.000	False
14RMU140630	1500.000	1500.000	False
14RMU140645	1500.000	1500.000	False
14RMU155015	1500.000	1500.000	False
14RMU155030	1500.000	1500.000	False
14RMU155045	1500.000	1500.000	False
14RMU155060	1500.000	1500.000	False

DPH-17 Report on Tiles - continued

<u>Tile</u>	<u>Width</u>	<u>Height</u>	<u>Overlap</u>
14RMU155075	1500.000	1500.000	False
14RMU155090	1500.000	1500.000	False
14RMU155105	1500.000	1500.000	False
14RMU155120	1500.000	1500.000	False
14RMU155135	1500.000	1500.000	False
14RMU155150	1500.000	1500.000	False
14RMU155165	1500.000	1500.000	False
14RMU155180	1500.000	1500.000	False
14RMU155195	1500.000	1500.000	False
14RMU155210	1500.000	1500.000	False
14RMU155225	1500.000	1500.000	False
14RMU155240	1500.000	1500.000	False
14RMU155255	1500.000	1500.000	False
14RMU155270	1500.000	1500.000	False
14RMU155285	1500.000	1500.000	False
14RMU155300	1500.000	1500.000	False
14RMU155315	1500.000	1500.000	False
14RMU155330	1500.000	1500.000	False
14RMU155345	1500.000	1500.000	False
14RMU155360	1500.000	1500.000	False
14RMU155375	1500.000	1500.000	False
14RMU155390	1500.000	1500.000	False
14RMU155405	1500.000	1500.000	False
14RMU155420	1500.000	1500.000	False
14RMU155435	1500.000	1500.000	False
14RMU155450	1500.000	1500.000	False
14RMU155465	1500.000	1500.000	False
14RMU155480	1500.000	1500.000	False
14RMU155495	1500.000	1500.000	False
14RMU155510	1500.000	1500.000	False
14RMU155525	1500.000	1500.000	False
14RMU155540	1500.000	1500.000	False
14RMU155555	1500.000	1500.000	False
14RMU155570	1500.000	1500.000	False
14RMU155585	1500.000	1500.000	False
14RMU155600	1500.000	1500.000	False
14RMU155615	1500.000	1500.000	False
14RMU155630	1500.000	1500.000	False
14RMU155645	1500.000	1500.000	False
14RMU170015	1500.000	1500.000	False
14RMU170030	1500.000	1500.000	False
14RMU170045	1500.000	1500.000	False
14RMU170060	1500.000	1500.000	False
14RMU170075	1500.000	1500.000	False
14RMU170090	1500.000	1500.000	False
14RMU170105	1500.000	1500.000	False
14RMU170120	1500.000	1500.000	False
14RMU170135	1500.000	1500.000	False

DPH-17 Report on Tiles - continued

<u>Tile</u>	<u>Width</u>	<u>Height</u>	<u>Overlap</u>
14RMU170150	1500.000	1500.000	False
14RMU170165	1500.000	1500.000	False
14RMU170180	1500.000	1500.000	False
14RMU170195	1500.000	1500.000	False
14RMU170210	1500.000	1500.000	False
14RMU170225	1500.000	1500.000	False
14RMU170240	1500.000	1500.000	False
14RMU170255	1500.000	1500.000	False
14RMU170270	1500.000	1500.000	False
14RMU170285	1500.000	1500.000	False
14RMU170300	1500.000	1500.000	False
14RMU170315	1500.000	1500.000	False
14RMU170330	1500.000	1500.000	False
14RMU170345	1500.000	1500.000	False
14RMU170360	1500.000	1500.000	False
14RMU170375	1500.000	1500.000	False
14RMU170390	1500.000	1500.000	False
14RMU170405	1500.000	1500.000	False
14RMU170420	1500.000	1500.000	False
14RMU170435	1500.000	1500.000	False
14RMU170450	1500.000	1500.000	False
14RMU170465	1500.000	1500.000	False
14RMU170480	1500.000	1500.000	False
14RMU170495	1500.000	1500.000	False
14RMU170510	1500.000	1500.000	False
14RMU170525	1500.000	1500.000	False
14RMU170540	1500.000	1500.000	False
14RMU170555	1500.000	1500.000	False
14RMU170570	1500.000	1500.000	False
14RMU170585	1500.000	1500.000	False
14RMU170600	1500.000	1500.000	False
14RMU170615	1500.000	1500.000	False
14RMU170630	1500.000	1500.000	False
14RMU170645	1500.000	1500.000	False
14RMU185015	1500.000	1500.000	False
14RMU185030	1500.000	1500.000	False
14RMU185045	1500.000	1500.000	False
14RMU185060	1500.000	1500.000	False
14RMU185075	1500.000	1500.000	False
14RMU185090	1500.000	1500.000	False
14RMU185105	1500.000	1500.000	False
14RMU185120	1500.000	1500.000	False
14RMU185135	1500.000	1500.000	False
14RMU185150	1500.000	1500.000	False
14RMU185165	1500.000	1500.000	False
14RMU185180	1500.000	1500.000	False
14RMU185195	1500.000	1500.000	False
14RMU185210	1500.000	1500.000	False

DPH-17 Report on Tiles - continued

<u>Tile</u>	<u>Width</u>	<u>Height</u>	<u>Overlap</u>
14RMU185225	1500.000	1500.000	False
14RMU185240	1500.000	1500.000	False
14RMU185255	1500.000	1500.000	False
14RMU185270	1500.000	1500.000	False
14RMU185285	1500.000	1500.000	False
14RMU185300	1500.000	1500.000	False
14RMU185315	1500.000	1500.000	False
14RMU185330	1500.000	1500.000	False
14RMU185345	1500.000	1500.000	False
14RMU185360	1500.000	1500.000	False
14RMU185375	1500.000	1500.000	False
14RMU185390	1500.000	1500.000	False
14RMU185405	1500.000	1500.000	False
14RMU185420	1500.000	1500.000	False
14RMU185435	1500.000	1500.000	False
14RMU185450	1500.000	1500.000	False
14RMU185465	1500.000	1500.000	False
14RMU185480	1500.000	1500.000	False
14RMU185495	1500.000	1500.000	False
14RMU185510	1500.000	1500.000	False
14RMU185525	1500.000	1500.000	False
14RMU185540	1500.000	1500.000	False
14RMU185555	1500.000	1500.000	False
14RMU185570	1500.000	1500.000	False
14RMU185585	1500.000	1500.000	False
14RMU185600	1500.000	1500.000	False
14RMU185615	1500.000	1500.000	False
14RMU185630	1500.000	1500.000	False
14RMU185645	1500.000	1500.000	False
14RMU200015	1500.000	1500.000	False
14RMU200030	1500.000	1500.000	False
14RMU200045	1500.000	1500.000	False
14RMU200060	1500.000	1500.000	False
14RMU200075	1500.000	1500.000	False
14RMU200090	1500.000	1500.000	False
14RMU200105	1500.000	1500.000	False
14RMU200120	1500.000	1500.000	False
14RMU200135	1500.000	1500.000	False
14RMU200150	1500.000	1500.000	False
14RMU200165	1500.000	1500.000	False
14RMU200180	1500.000	1500.000	False
14RMU200195	1500.000	1500.000	False
14RMU200210	1500.000	1500.000	False
14RMU200225	1500.000	1500.000	False
14RMU200240	1500.000	1500.000	False
14RMU200255	1500.000	1500.000	False
14RMU200270	1500.000	1500.000	False
14RMU200285	1500.000	1500.000	False

DPH-17 Report on Tiles - continued

<u>Tile</u>	<u>Width</u>	<u>Height</u>	<u>Overlap</u>
14RMU200300	1500.000	1500.000	False
14RMU200315	1500.000	1500.000	False
14RMU200330	1500.000	1500.000	False
14RMU200345	1500.000	1500.000	False
14RMU200360	1500.000	1500.000	False
14RMU200375	1500.000	1500.000	False
14RMU200390	1500.000	1500.000	False
14RMU200405	1500.000	1500.000	False
14RMU200420	1500.000	1500.000	False
14RMU200435	1500.000	1500.000	False
14RMU200450	1500.000	1500.000	False
14RMU200465	1500.000	1500.000	False
14RMU200480	1500.000	1500.000	False
14RMU200495	1500.000	1500.000	False
14RMU200510	1500.000	1500.000	False
14RMU200525	1500.000	1500.000	False
14RMU200540	1500.000	1500.000	False
14RMU200555	1500.000	1500.000	False
14RMU200570	1500.000	1500.000	False
14RMU200585	1500.000	1500.000	False
14RMU200600	1500.000	1500.000	False
14RMU200615	1500.000	1500.000	False
14RMU200630	1500.000	1500.000	False
14RMU200645	1500.000	1500.000	False
14RMU215015	1500.000	1500.000	False
14RMU215030	1500.000	1500.000	False
14RMU215045	1500.000	1500.000	False
14RMU215060	1500.000	1500.000	False
14RMU215075	1500.000	1500.000	False
14RMU215090	1500.000	1500.000	False
14RMU215105	1500.000	1500.000	False
14RMU215120	1500.000	1500.000	False
14RMU215135	1500.000	1500.000	False
14RMU215150	1500.000	1500.000	False
14RMU215165	1500.000	1500.000	False
14RMU215180	1500.000	1500.000	False
14RMU215195	1500.000	1500.000	False
14RMU215210	1500.000	1500.000	False
14RMU215225	1500.000	1500.000	False
14RMU215240	1500.000	1500.000	False
14RMU215255	1500.000	1500.000	False
14RMU215270	1500.000	1500.000	False
14RMU215285	1500.000	1500.000	False
14RMU215300	1500.000	1500.000	False
14RMU215315	1500.000	1500.000	False
14RMU215330	1500.000	1500.000	False
14RMU215345	1500.000	1500.000	False
14RMU215360	1500.000	1500.000	False

DPH-17 Report on Tiles - continued

<u>Tile</u>	<u>Width</u>	<u>Height</u>	<u>Overlap</u>
14RMU215375	1500.000	1500.000	False
14RMU215390	1500.000	1500.000	False
14RMU215405	1500.000	1500.000	False
14RMU215420	1500.000	1500.000	False
14RMU215435	1500.000	1500.000	False
14RMU215450	1500.000	1500.000	False
14RMU215465	1500.000	1500.000	False
14RMU215480	1500.000	1500.000	False
14RMU215495	1500.000	1500.000	False
14RMU215510	1500.000	1500.000	False
14RMU215525	1500.000	1500.000	False
14RMU215540	1500.000	1500.000	False
14RMU215555	1500.000	1500.000	False
14RMU215570	1500.000	1500.000	False
14RMU215585	1500.000	1500.000	False
14RMU215600	1500.000	1500.000	False
14RMU215615	1500.000	1500.000	False
14RMU215630	1500.000	1500.000	False
14RMU215645	1500.000	1500.000	False
14RMU230015	1500.000	1500.000	False
14RMU230030	1500.000	1500.000	False
14RMU230045	1500.000	1500.000	False
14RMU230060	1500.000	1500.000	False
14RMU230075	1500.000	1500.000	False
14RMU230090	1500.000	1500.000	False
14RMU230105	1500.000	1500.000	False
14RMU230120	1500.000	1500.000	False
14RMU230135	1500.000	1500.000	False
14RMU230150	1500.000	1500.000	False
14RMU230165	1500.000	1500.000	False
14RMU230180	1500.000	1500.000	False
14RMU230195	1500.000	1500.000	False
14RMU230210	1500.000	1500.000	False
14RMU230225	1500.000	1500.000	False
14RMU230240	1500.000	1500.000	False
14RMU230255	1500.000	1500.000	False
14RMU230270	1500.000	1500.000	False
14RMU230285	1500.000	1500.000	False
14RMU230300	1500.000	1500.000	False
14RMU230315	1500.000	1500.000	False
14RMU230330	1500.000	1500.000	False
14RMU230345	1500.000	1500.000	False
14RMU230360	1500.000	1500.000	False
14RMU230375	1500.000	1500.000	False
14RMU230390	1500.000	1500.000	False
14RMU230405	1500.000	1500.000	False
14RMU230420	1500.000	1500.000	False
14RMU230435	1500.000	1500.000	False

DPH-17 Report on Tiles - continued

<u>Tile</u>	<u>Width</u>	<u>Height</u>	<u>Overlap</u>
14RMU230450	1500.000	1500.000	False
14RMU230465	1500.000	1500.000	False
14RMU230480	1500.000	1500.000	False
14RMU230495	1500.000	1500.000	False
14RMU230510	1500.000	1500.000	False
14RMU230525	1500.000	1500.000	False
14RMU230540	1500.000	1500.000	False
14RMU230555	1500.000	1500.000	False
14RMU230570	1500.000	1500.000	False
14RMU230585	1500.000	1500.000	False
14RMU230600	1500.000	1500.000	False
14RMU230615	1500.000	1500.000	False
14RMU230630	1500.000	1500.000	False
14RMU230645	1500.000	1500.000	False
14RMU245015	1500.000	1500.000	False
14RMU245030	1500.000	1500.000	False
14RMU245045	1500.000	1500.000	False
14RMU245060	1500.000	1500.000	False
14RMU245075	1500.000	1500.000	False
14RMU245090	1500.000	1500.000	False
14RMU245105	1500.000	1500.000	False
14RMU245120	1500.000	1500.000	False
14RMU245135	1500.000	1500.000	False
14RMU245150	1500.000	1500.000	False
14RMU245165	1500.000	1500.000	False
14RMU245180	1500.000	1500.000	False
14RMU245195	1500.000	1500.000	False
14RMU245210	1500.000	1500.000	False
14RMU245225	1500.000	1500.000	False
14RMU245240	1500.000	1500.000	False
14RMU245255	1500.000	1500.000	False
14RMU245270	1500.000	1500.000	False
14RMU245285	1500.000	1500.000	False
14RMU245300	1500.000	1500.000	False
14RMU245315	1500.000	1500.000	False
14RMU245330	1500.000	1500.000	False
14RMU245345	1500.000	1500.000	False
14RMU245360	1500.000	1500.000	False
14RMU245375	1500.000	1500.000	False
14RMU245390	1500.000	1500.000	False
14RMU245405	1500.000	1500.000	False
14RMU245420	1500.000	1500.000	False
14RMU245435	1500.000	1500.000	False
14RMU245450	1500.000	1500.000	False
14RMU245465	1500.000	1500.000	False
14RMU245480	1500.000	1500.000	False
14RMU245495	1500.000	1500.000	False
14RMU245510	1500.000	1500.000	False

DPH-17 Report on Tiles - continued

<u>Tile</u>	<u>Width</u>	<u>Height</u>	<u>Overlap</u>
14RMU245525	1500.000	1500.000	False
14RMU245540	1500.000	1500.000	False
14RMU245555	1500.000	1500.000	False
14RMU245570	1500.000	1500.000	False
14RMU245585	1500.000	1500.000	False
14RMU245600	1500.000	1500.000	False
14RMU245615	1500.000	1500.000	False
14RMU245630	1500.000	1500.000	False
14RMU245645	1500.000	1500.000	False
14RMU260015	1500.000	1500.000	False
14RMU260030	1500.000	1500.000	False
14RMU260045	1500.000	1500.000	False
14RMU260060	1500.000	1500.000	False
14RMU260075	1500.000	1500.000	False
14RMU260090	1500.000	1500.000	False
14RMU260105	1500.000	1500.000	False
14RMU260120	1500.000	1500.000	False
14RMU260135	1500.000	1500.000	False
14RMU260150	1500.000	1500.000	False
14RMU260165	1500.000	1500.000	False
14RMU260180	1500.000	1500.000	False
14RMU260195	1500.000	1500.000	False
14RMU260210	1500.000	1500.000	False
14RMU260225	1500.000	1500.000	False
14RMU260240	1500.000	1500.000	False
14RMU260255	1500.000	1500.000	False
14RMU260270	1500.000	1500.000	False
14RMU260285	1500.000	1500.000	False
14RMU260300	1500.000	1500.000	False
14RMU260315	1500.000	1500.000	False
14RMU260330	1500.000	1500.000	False
14RMU260345	1500.000	1500.000	False
14RMU260360	1500.000	1500.000	False
14RMU260375	1500.000	1500.000	False
14RMU260390	1500.000	1500.000	False
14RMU260405	1500.000	1500.000	False
14RMU260420	1500.000	1500.000	False
14RMU260435	1500.000	1500.000	False
14RMU260450	1500.000	1500.000	False
14RMU260465	1500.000	1500.000	False
14RMU260480	1500.000	1500.000	False
14RMU260495	1500.000	1500.000	False
14RMU260510	1500.000	1500.000	False
14RMU260525	1500.000	1500.000	False
14RMU260540	1500.000	1500.000	False
14RMU260555	1500.000	1500.000	False
14RMU260570	1500.000	1500.000	False
14RMU260585	1500.000	1500.000	False

DPH-17 Report on Tiles - continued

<u>Tile</u>	<u>Width</u>	<u>Height</u>	<u>Overlap</u>
14RMU260600	1500.000	1500.000	False
14RMU260615	1500.000	1500.000	False
14RMU260630	1500.000	1500.000	False
14RMU260645	1500.000	1500.000	False
14RMU275015	1500.000	1500.000	False
14RMU275030	1500.000	1500.000	False
14RMU275045	1500.000	1500.000	False
14RMU275060	1500.000	1500.000	False
14RMU275075	1500.000	1500.000	False
14RMU275090	1500.000	1500.000	False
14RMU275105	1500.000	1500.000	False
14RMU275120	1500.000	1500.000	False
14RMU275135	1500.000	1500.000	False
14RMU275150	1500.000	1500.000	False
14RMU275165	1500.000	1500.000	False
14RMU275180	1500.000	1500.000	False
14RMU275195	1500.000	1500.000	False
14RMU275210	1500.000	1500.000	False
14RMU275225	1500.000	1500.000	False
14RMU275240	1500.000	1500.000	False
14RMU275255	1500.000	1500.000	False
14RMU275270	1500.000	1500.000	False
14RMU275285	1500.000	1500.000	False
14RMU275300	1500.000	1500.000	False
14RMU275315	1500.000	1500.000	False
14RMU275330	1500.000	1500.000	False
14RMU275345	1500.000	1500.000	False
14RMU275360	1500.000	1500.000	False
14RMU275375	1500.000	1500.000	False
14RMU275390	1500.000	1500.000	False
14RMU275405	1500.000	1500.000	False
14RMU275420	1500.000	1500.000	False
14RMU275435	1500.000	1500.000	False
14RMU275450	1500.000	1500.000	False
14RMU275465	1500.000	1500.000	False
14RMU275480	1500.000	1500.000	False
14RMU275495	1500.000	1500.000	False
14RMU275510	1500.000	1500.000	False
14RMU275525	1500.000	1500.000	False
14RMU275540	1500.000	1500.000	False
14RMU275555	1500.000	1500.000	False
14RMU275570	1500.000	1500.000	False
14RMU275585	1500.000	1500.000	False
14RMU275600	1500.000	1500.000	False
14RMU275615	1500.000	1500.000	False
14RMU275630	1500.000	1500.000	False
14RMU275645	1500.000	1500.000	False
14RMU290015	1500.000	1500.000	False

DPH-17 Report on Tiles - continued

<u>Tile</u>	<u>Width</u>	<u>Height</u>	<u>Overlap</u>
14RMU290030	1500.000	1500.000	False
14RMU290045	1500.000	1500.000	False
14RMU290060	1500.000	1500.000	False
14RMU290075	1500.000	1500.000	False
14RMU290090	1500.000	1500.000	False
14RMU290105	1500.000	1500.000	False
14RMU290120	1500.000	1500.000	False
14RMU290135	1500.000	1500.000	False
14RMU290150	1500.000	1500.000	False
14RMU290165	1500.000	1500.000	False
14RMU290180	1500.000	1500.000	False
14RMU290195	1500.000	1500.000	False
14RMU290210	1500.000	1500.000	False
14RMU290225	1500.000	1500.000	False
14RMU290240	1500.000	1500.000	False
14RMU290255	1500.000	1500.000	False
14RMU290270	1500.000	1500.000	False
14RMU290285	1500.000	1500.000	False
14RMU290300	1500.000	1500.000	False
14RMU290315	1500.000	1500.000	False
14RMU290330	1500.000	1500.000	False
14RMU290345	1500.000	1500.000	False
14RMU290360	1500.000	1500.000	False
14RMU290375	1500.000	1500.000	False
14RMU290390	1500.000	1500.000	False
14RMU290405	1500.000	1500.000	False
14RMU290420	1500.000	1500.000	False
14RMU290435	1500.000	1500.000	False
14RMU290450	1500.000	1500.000	False
14RMU290465	1500.000	1500.000	False
14RMU290480	1500.000	1500.000	False
14RMU290495	1500.000	1500.000	False
14RMU290510	1500.000	1500.000	False
14RMU290525	1500.000	1500.000	False
14RMU290540	1500.000	1500.000	False
14RMU290555	1500.000	1500.000	False
14RMU290570	1500.000	1500.000	False
14RMU290585	1500.000	1500.000	False
14RMU290600	1500.000	1500.000	False
14RMU290615	1500.000	1500.000	False
14RMU290630	1500.000	1500.000	False
14RMU290645	1500.000	1500.000	False
14RMU305015	1500.000	1500.000	False
14RMU305030	1500.000	1500.000	False
14RMU305045	1500.000	1500.000	False
14RMU305060	1500.000	1500.000	False
14RMU305075	1500.000	1500.000	False
14RMU305090	1500.000	1500.000	False

DPH-17 Report on Tiles - continued

<u>Tile</u>	<u>Width</u>	<u>Height</u>	<u>Overlap</u>
14RMU305105	1500.000	1500.000	False
14RMU305120	1500.000	1500.000	False
14RMU305135	1500.000	1500.000	False
14RMU305150	1500.000	1500.000	False
14RMU305165	1500.000	1500.000	False
14RMU305180	1500.000	1500.000	False
14RMU305195	1500.000	1500.000	False
14RMU305210	1500.000	1500.000	False
14RMU305225	1500.000	1500.000	False
14RMU305240	1500.000	1500.000	False
14RMU305255	1500.000	1500.000	False
14RMU305270	1500.000	1500.000	False
14RMU305285	1500.000	1500.000	False
14RMU305300	1500.000	1500.000	False
14RMU305315	1500.000	1500.000	False
14RMU305330	1500.000	1500.000	False
14RMU305345	1500.000	1500.000	False
14RMU305360	1500.000	1500.000	False
14RMU305375	1500.000	1500.000	False
14RMU305390	1500.000	1500.000	False
14RMU305405	1500.000	1500.000	False
14RMU305420	1500.000	1500.000	False
14RMU305435	1500.000	1500.000	False
14RMU305450	1500.000	1500.000	False
14RMU305465	1500.000	1500.000	False
14RMU305480	1500.000	1500.000	False
14RMU305495	1500.000	1500.000	False
14RMU305510	1500.000	1500.000	False
14RMU305525	1500.000	1500.000	False
14RMU305540	1500.000	1500.000	False
14RMU305555	1500.000	1500.000	False
14RMU305570	1500.000	1500.000	False
14RMU305585	1500.000	1500.000	False
14RMU305600	1500.000	1500.000	False
14RMU305615	1500.000	1500.000	False
14RMU305630	1500.000	1500.000	False
14RMU305645	1500.000	1500.000	False
14RMU320015	1500.000	1500.000	False
14RMU320030	1500.000	1500.000	False
14RMU320045	1500.000	1500.000	False
14RMU320060	1500.000	1500.000	False
14RMU320075	1500.000	1500.000	False
14RMU320090	1500.000	1500.000	False
14RMU320105	1500.000	1500.000	False
14RMU320120	1500.000	1500.000	False
14RMU320135	1500.000	1500.000	False
14RMU320150	1500.000	1500.000	False
14RMU320165	1500.000	1500.000	False

DPH-17 Report on Tiles - continued

<u>Tile</u>	<u>Width</u>	<u>Height</u>	<u>Overlap</u>
14RMU320180	1500.000	1500.000	False
14RMU320195	1500.000	1500.000	False
14RMU320210	1500.000	1500.000	False
14RMU320225	1500.000	1500.000	False
14RMU320240	1500.000	1500.000	False
14RMU320255	1500.000	1500.000	False
14RMU320270	1500.000	1500.000	False
14RMU320285	1500.000	1500.000	False
14RMU320300	1500.000	1500.000	False
14RMU320315	1500.000	1500.000	False
14RMU320330	1500.000	1500.000	False
14RMU320345	1500.000	1500.000	False
14RMU320360	1500.000	1500.000	False
14RMU320375	1500.000	1500.000	False
14RMU320390	1500.000	1500.000	False
14RMU320405	1500.000	1500.000	False
14RMU320420	1500.000	1500.000	False
14RMU320435	1500.000	1500.000	False
14RMU320450	1500.000	1500.000	False
14RMU320465	1500.000	1500.000	False
14RMU320480	1500.000	1500.000	False
14RMU320495	1500.000	1500.000	False
14RMU320510	1500.000	1500.000	False
14RMU320525	1500.000	1500.000	False
14RMU320540	1500.000	1500.000	False
14RMU320555	1500.000	1500.000	False
14RMU320570	1500.000	1500.000	False
14RMU320585	1500.000	1500.000	False
14RMU320600	1500.000	1500.000	False
14RMU320615	1500.000	1500.000	False
14RMU320630	1500.000	1500.000	False
14RMU320645	1500.000	1500.000	False
14RMU335015	1500.000	1500.000	False
14RMU335030	1500.000	1500.000	False
14RMU335045	1500.000	1500.000	False
14RMU335060	1500.000	1500.000	False
14RMU335075	1500.000	1500.000	False
14RMU335090	1500.000	1500.000	False
14RMU335105	1500.000	1500.000	False
14RMU335120	1500.000	1500.000	False
14RMU335135	1500.000	1500.000	False
14RMU335150	1500.000	1500.000	False
14RMU335165	1500.000	1500.000	False
14RMU335180	1500.000	1500.000	False
14RMU335195	1500.000	1500.000	False
14RMU335210	1500.000	1500.000	False
14RMU335225	1500.000	1500.000	False
14RMU335240	1500.000	1500.000	False

DPH-17 Report on Tiles - continued

<u>Tile</u>	<u>Width</u>	<u>Height</u>	<u>Overlap</u>
14RMU335255	1500.000	1500.000	False
14RMU335270	1500.000	1500.000	False
14RMU335285	1500.000	1500.000	False
14RMU335300	1500.000	1500.000	False
14RMU335315	1500.000	1500.000	False
14RMU335330	1500.000	1500.000	False
14RMU335345	1500.000	1500.000	False
14RMU335360	1500.000	1500.000	False
14RMU335375	1500.000	1500.000	False
14RMU335390	1500.000	1500.000	False
14RMU335405	1500.000	1500.000	False
14RMU335420	1500.000	1500.000	False
14RMU335435	1500.000	1500.000	False
14RMU335450	1500.000	1500.000	False
14RMU335465	1500.000	1500.000	False
14RMU335480	1500.000	1500.000	False
14RMU335495	1500.000	1500.000	False
14RMU335510	1500.000	1500.000	False
14RMU335525	1500.000	1500.000	False
14RMU335540	1500.000	1500.000	False
14RMU335555	1500.000	1500.000	False
14RMU335570	1500.000	1500.000	False
14RMU335585	1500.000	1500.000	False
14RMU335600	1500.000	1500.000	False
14RMU335615	1500.000	1500.000	False
14RMU335630	1500.000	1500.000	False
14RMU335645	1500.000	1500.000	False
14RMU350015	1500.000	1500.000	False
14RMU350030	1500.000	1500.000	False
14RMU350045	1500.000	1500.000	False
14RMU350060	1500.000	1500.000	False
14RMU350075	1500.000	1500.000	False
14RMU350090	1500.000	1500.000	False
14RMU350105	1500.000	1500.000	False
14RMU350120	1500.000	1500.000	False
14RMU350315	1500.000	1500.000	False
14RMU350330	1500.000	1500.000	False
14RMU350345	1500.000	1500.000	False
14RMU350360	1500.000	1500.000	False
14RMU350375	1500.000	1500.000	False
14RMU350390	1500.000	1500.000	False
14RMU350405	1500.000	1500.000	False
14RMU350420	1500.000	1500.000	False
14RMU350435	1500.000	1500.000	False
14RMU350450	1500.000	1500.000	False
14RMU350465	1500.000	1500.000	False
14RMU350480	1500.000	1500.000	False
14RMU350495	1500.000	1500.000	False

DPH-17 Report on Tiles - continued

<u>Tile</u>	<u>Width</u>	<u>Height</u>	<u>Overlap</u>
14RMU350510	1500.000	1500.000	False
14RMU350525	1500.000	1500.000	False
14RMU350540	1500.000	1500.000	False
14RMU350555	1500.000	1500.000	False
14RMU350570	1500.000	1500.000	False
14RMU350585	1500.000	1500.000	False
14RMU350600	1500.000	1500.000	False
14RMU350615	1500.000	1500.000	False
14RMU350630	1500.000	1500.000	False
14RMU350645	1500.000	1500.000	False
14RMU365015	1500.000	1500.000	False
14RMU365030	1500.000	1500.000	False
14RMU365045	1500.000	1500.000	False
14RMU365060	1500.000	1500.000	False
14RMU365075	1500.000	1500.000	False
14RMU365090	1500.000	1500.000	False
14RMU365105	1500.000	1500.000	False
14RMU365120	1500.000	1500.000	False
14RMU365315	1500.000	1500.000	False
14RMU365330	1500.000	1500.000	False
14RMU365345	1500.000	1500.000	False
14RMU365360	1500.000	1500.000	False
14RMU365375	1500.000	1500.000	False
14RMU365390	1500.000	1500.000	False
14RMU365405	1500.000	1500.000	False
14RMU365420	1500.000	1500.000	False
14RMU365435	1500.000	1500.000	False
14RMU365450	1500.000	1500.000	False
14RMU365465	1500.000	1500.000	False
14RMU365480	1500.000	1500.000	False
14RMU365495	1500.000	1500.000	False
14RMU365510	1500.000	1500.000	False
14RMU365525	1500.000	1500.000	False
14RMU365540	1500.000	1500.000	False
14RMU365555	1500.000	1500.000	False
14RMU365570	1500.000	1500.000	False
14RMU365585	1500.000	1500.000	False
14RMU365600	1500.000	1500.000	False
14RMU365615	1500.000	1500.000	False
14RMU365630	1500.000	1500.000	False
14RMU365645	1500.000	1500.000	False
14RMU380015	1500.000	1500.000	False
14RMU380030	1500.000	1500.000	False
14RMU380045	1500.000	1500.000	False
14RMU380060	1500.000	1500.000	False
14RMU380075	1500.000	1500.000	False
14RMU380090	1500.000	1500.000	False
14RMU380105	1500.000	1500.000	False

DPH-17 Report on Tiles - continued

<u>Tile</u>	<u>Width</u>	<u>Height</u>	<u>Overlap</u>
14RMU380120	1500.000	1500.000	False
14RMU380315	1500.000	1500.000	False
14RMU380330	1500.000	1500.000	False
14RMU380345	1500.000	1500.000	False
14RMU380360	1500.000	1500.000	False
14RMU380375	1500.000	1500.000	False
14RMU380390	1500.000	1500.000	False
14RMU380405	1500.000	1500.000	False
14RMU380420	1500.000	1500.000	False
14RMU380435	1500.000	1500.000	False
14RMU380450	1500.000	1500.000	False
14RMU380465	1500.000	1500.000	False
14RMU380480	1500.000	1500.000	False
14RMU380495	1500.000	1500.000	False
14RMU380510	1500.000	1500.000	False
14RMU380525	1500.000	1500.000	False
14RMU380540	1500.000	1500.000	False
14RMU380555	1500.000	1500.000	False
14RMU380570	1500.000	1500.000	False
14RMU380585	1500.000	1500.000	False
14RMU380600	1500.000	1500.000	False
14RMU380615	1500.000	1500.000	False
14RMU380630	1500.000	1500.000	False
14RMU380645	1500.000	1500.000	False
14RMU395015	1500.000	1500.000	False
14RMU395030	1500.000	1500.000	False
14RMU395045	1500.000	1500.000	False
14RMU395060	1500.000	1500.000	False
14RMU395075	1500.000	1500.000	False
14RMU395090	1500.000	1500.000	False
14RMU395105	1500.000	1500.000	False
14RMU395120	1500.000	1500.000	False
14RMU395315	1500.000	1500.000	False
14RMU395330	1500.000	1500.000	False
14RMU395345	1500.000	1500.000	False
14RMU395360	1500.000	1500.000	False
14RMU395375	1500.000	1500.000	False
14RMU395390	1500.000	1500.000	False
14RMU395405	1500.000	1500.000	False
14RMU395420	1500.000	1500.000	False
14RMU395435	1500.000	1500.000	False
14RMU395450	1500.000	1500.000	False
14RMU395465	1500.000	1500.000	False
14RMU395480	1500.000	1500.000	False
14RMU395495	1500.000	1500.000	False
14RMU395510	1500.000	1500.000	False
14RMU395525	1500.000	1500.000	False
14RMU395540	1500.000	1500.000	False

DPH-17 Report on Tiles - continued

<u>Tile</u>	<u>Width</u>	<u>Height</u>	<u>Overlap</u>
14RMU395555	1500.000	1500.000	False
14RMU395570	1500.000	1500.000	False
14RMU395585	1500.000	1500.000	False
14RMU395600	1500.000	1500.000	False
14RMU395615	1500.000	1500.000	False
14RMU395630	1500.000	1500.000	False
14RMU395645	1500.000	1500.000	False
14RMU410015	1500.000	1500.000	False
14RMU410030	1500.000	1500.000	False
14RMU410045	1500.000	1500.000	False
14RMU410060	1500.000	1500.000	False
14RMU410075	1500.000	1500.000	False
14RMU410315	1500.000	1500.000	False
14RMU410330	1500.000	1500.000	False
14RMU410345	1500.000	1500.000	False
14RMU410360	1500.000	1500.000	False
14RMU410375	1500.000	1500.000	False
14RMU410390	1500.000	1500.000	False
14RMU410405	1500.000	1500.000	False
14RMU410420	1500.000	1500.000	False
14RMU410435	1500.000	1500.000	False
14RMU410450	1500.000	1500.000	False
14RMU410465	1500.000	1500.000	False
14RMU410480	1500.000	1500.000	False
14RMU410495	1500.000	1500.000	False
14RMU410510	1500.000	1500.000	False
14RMU410525	1500.000	1500.000	False
14RMU410540	1500.000	1500.000	False
14RMU410555	1500.000	1500.000	False
14RMU410570	1500.000	1500.000	False
14RMU410585	1500.000	1500.000	False
14RMU410600	1500.000	1500.000	False
14RMU410615	1500.000	1500.000	False
14RMU410630	1500.000	1500.000	False
14RMU410645	1500.000	1500.000	False
14RMU425015	1500.000	1500.000	False
14RMU425030	1500.000	1500.000	False
14RMU425045	1500.000	1500.000	False
14RMU425060	1500.000	1500.000	False
14RMU425075	1500.000	1500.000	False
14RMU425315	1500.000	1500.000	False
14RMU425330	1500.000	1500.000	False
14RMU425345	1500.000	1500.000	False
14RMU425360	1500.000	1500.000	False
14RMU425375	1500.000	1500.000	False
14RMU425390	1500.000	1500.000	False
14RMU425405	1500.000	1500.000	False
14RMU425420	1500.000	1500.000	False

DPH-17 Report on Tiles - continued

<u>Tile</u>	<u>Width</u>	<u>Height</u>	<u>Overlap</u>
14RMU425435	1500.000	1500.000	False
14RMU425450	1500.000	1500.000	False
14RMU425465	1500.000	1500.000	False
14RMU425480	1500.000	1500.000	False
14RMU425495	1500.000	1500.000	False
14RMU425510	1500.000	1500.000	False
14RMU425525	1500.000	1500.000	False
14RMU425540	1500.000	1500.000	False
14RMU425555	1500.000	1500.000	False
14RMU425570	1500.000	1500.000	False
14RMU425585	1500.000	1500.000	False
14RMU425600	1500.000	1500.000	False
14RMU425615	1500.000	1500.000	False
14RMU425630	1500.000	1500.000	False
14RMU425645	1500.000	1500.000	False
14RMU440015	1500.000	1500.000	False
14RMU440030	1500.000	1500.000	False
14RMU440045	1500.000	1500.000	False
14RMU440060	1500.000	1500.000	False
14RMU440075	1500.000	1500.000	False
14RMU440315	1500.000	1500.000	False
14RMU440330	1500.000	1500.000	False
14RMU440345	1500.000	1500.000	False
14RMU440360	1500.000	1500.000	False
14RMU440375	1500.000	1500.000	False
14RMU440390	1500.000	1500.000	False
14RMU440405	1500.000	1500.000	False
14RMU440420	1500.000	1500.000	False
14RMU440435	1500.000	1500.000	False
14RMU440450	1500.000	1500.000	False
14RMU440465	1500.000	1500.000	False
14RMU440480	1500.000	1500.000	False
14RMU440495	1500.000	1500.000	False
14RMU440510	1500.000	1500.000	False
14RMU440525	1500.000	1500.000	False
14RMU440540	1500.000	1500.000	False
14RMU440555	1500.000	1500.000	False
14RMU440570	1500.000	1500.000	False
14RMU440585	1500.000	1500.000	False
14RMU440600	1500.000	1500.000	False
14RMU440615	1500.000	1500.000	False
14RMU440630	1500.000	1500.000	False
14RMU440645	1500.000	1500.000	False
14RMU455015	1500.000	1500.000	False
14RMU455030	1500.000	1500.000	False
14RMU455045	1500.000	1500.000	False
14RMU455060	1500.000	1500.000	False
14RMU455075	1500.000	1500.000	False

DPH-17 Report on Tiles - continued

<u>Tile</u>	<u>Width</u>	<u>Height</u>	<u>Overlap</u>
14RMU455315	1500.000	1500.000	False
14RMU455330	1500.000	1500.000	False
14RMU455345	1500.000	1500.000	False
14RMU455360	1500.000	1500.000	False
14RMU455375	1500.000	1500.000	False
14RMU455390	1500.000	1500.000	False
14RMU455405	1500.000	1500.000	False
14RMU455420	1500.000	1500.000	False
14RMU455435	1500.000	1500.000	False
14RMU455450	1500.000	1500.000	False
14RMU455465	1500.000	1500.000	False
14RMU455480	1500.000	1500.000	False
14RMU455495	1500.000	1500.000	False
14RMU455510	1500.000	1500.000	False
14RMU455525	1500.000	1500.000	False
14RMU455540	1500.000	1500.000	False
14RMU455555	1500.000	1500.000	False
14RMU455570	1500.000	1500.000	False
14RMU455585	1500.000	1500.000	False
14RMU455600	1500.000	1500.000	False
14RMU455615	1500.000	1500.000	False
14RMU455630	1500.000	1500.000	False
14RMU455645	1500.000	1500.000	False
14RMU470015	1500.000	1500.000	False
14RMU470030	1500.000	1500.000	False
14RMU470045	1500.000	1500.000	False
14RMU470060	1500.000	1500.000	False
14RMU470075	1500.000	1500.000	False
14RMU470360	1500.000	1500.000	False
14RMU470375	1500.000	1500.000	False
14RMU470390	1500.000	1500.000	False
14RMU470405	1500.000	1500.000	False
14RMU470420	1500.000	1500.000	False
14RMU470435	1500.000	1500.000	False
14RMU470450	1500.000	1500.000	False
14RMU470465	1500.000	1500.000	False
14RMU470480	1500.000	1500.000	False
14RMU470495	1500.000	1500.000	False
14RMU470510	1500.000	1500.000	False
14RMU470525	1500.000	1500.000	False
14RMU470540	1500.000	1500.000	False
14RMU470555	1500.000	1500.000	False
14RMU470570	1500.000	1500.000	False
14RMU470585	1500.000	1500.000	False
14RMU470600	1500.000	1500.000	False
14RMU470615	1500.000	1500.000	False
14RMU470630	1500.000	1500.000	False
14RMU470645	1500.000	1500.000	False

DPH-17 Report on Tiles - continued

<u>Tile</u>	<u>Width</u>	<u>Height</u>	<u>Overlap</u>
14RMU485015	1500.000	1500.000	False
14RMU485030	1500.000	1500.000	False
14RMU485045	1500.000	1500.000	False
14RMU485060	1500.000	1500.000	False
14RMU485075	1500.000	1500.000	False
14RMU485360	1500.000	1500.000	False
14RMU485375	1500.000	1500.000	False
14RMU485390	1500.000	1500.000	False
14RMU485405	1500.000	1500.000	False
14RMU485420	1500.000	1500.000	False
14RMU485435	1500.000	1500.000	False
14RMU485450	1500.000	1500.000	False
14RMU485465	1500.000	1500.000	False
14RMU485480	1500.000	1500.000	False
14RMU485495	1500.000	1500.000	False
14RMU485510	1500.000	1500.000	False
14RMU485525	1500.000	1500.000	False
14RMU485540	1500.000	1500.000	False
14RMU485555	1500.000	1500.000	False
14RMU485570	1500.000	1500.000	False
14RMU485585	1500.000	1500.000	False
14RMU485600	1500.000	1500.000	False
14RMU485615	1500.000	1500.000	False
14RMU485630	1500.000	1500.000	False
14RMU485645	1500.000	1500.000	False
14RMU500015	1500.000	1500.000	False
14RMU500030	1500.000	1500.000	False
14RMU500045	1500.000	1500.000	False
14RMU500060	1500.000	1500.000	False
14RMU500075	1500.000	1500.000	False
14RMU500390	1500.000	1500.000	False
14RMU500405	1500.000	1500.000	False
14RMU500420	1500.000	1500.000	False
14RMU500435	1500.000	1500.000	False
14RMU500450	1500.000	1500.000	False
14RMU500465	1500.000	1500.000	False
14RMU500480	1500.000	1500.000	False
14RMU500495	1500.000	1500.000	False
14RMU500510	1500.000	1500.000	False
14RMU500525	1500.000	1500.000	False
14RMU500540	1500.000	1500.000	False
14RMU500555	1500.000	1500.000	False
14RMU500570	1500.000	1500.000	False
14RMU500585	1500.000	1500.000	False
14RMU500600	1500.000	1500.000	False
14RMU500615	1500.000	1500.000	False
14RMU500630	1500.000	1500.000	False
14RMU500645	1500.000	1500.000	False

DPH-17 Report on Tiles - continued

<u>Tile</u>	<u>Width</u>	<u>Height</u>	<u>Overlap</u>
14RMU515015	1500.000	1500.000	False
14RMU515030	1500.000	1500.000	False
14RMU515045	1500.000	1500.000	False
14RMU515060	1500.000	1500.000	False
14RMU515075	1500.000	1500.000	False
14RMU515390	1500.000	1500.000	False
14RMU515405	1500.000	1500.000	False
14RMU515420	1500.000	1500.000	False
14RMU515435	1500.000	1500.000	False
14RMU515450	1500.000	1500.000	False
14RMU515465	1500.000	1500.000	False
14RMU515480	1500.000	1500.000	False
14RMU515495	1500.000	1500.000	False
14RMU515510	1500.000	1500.000	False
14RMU515525	1500.000	1500.000	False
14RMU515540	1500.000	1500.000	False
14RMU515555	1500.000	1500.000	False
14RMU515570	1500.000	1500.000	False
14RMU515585	1500.000	1500.000	False
14RMU515600	1500.000	1500.000	False
14RMU515615	1500.000	1500.000	False
14RMU515630	1500.000	1500.000	False
14RMU515645	1500.000	1500.000	False
14RMU530015	1500.000	1500.000	False
14RMU530030	1500.000	1500.000	False
14RMU530045	1500.000	1500.000	False
14RMU530060	1500.000	1500.000	False
14RMU530075	1500.000	1500.000	False
14RMU530420	1500.000	1500.000	False
14RMU530435	1500.000	1500.000	False
14RMU530450	1500.000	1500.000	False
14RMU530465	1500.000	1500.000	False
14RMU530480	1500.000	1500.000	False
14RMU530495	1500.000	1500.000	False
14RMU530510	1500.000	1500.000	False
14RMU530525	1500.000	1500.000	False
14RMU530540	1500.000	1500.000	False
14RMU530555	1500.000	1500.000	False
14RMU530570	1500.000	1500.000	False
14RMU530585	1500.000	1500.000	False
14RMU530600	1500.000	1500.000	False
14RMU530615	1500.000	1500.000	False
14RMU530630	1500.000	1500.000	False
14RMU530645	1500.000	1500.000	False
14RMU545015	1500.000	1500.000	False
14RMU545030	1500.000	1500.000	False
14RMU545045	1500.000	1500.000	False
14RMU545060	1500.000	1500.000	False

DPH-17 Report on Tiles - continued

<u>Tile</u>	<u>Width</u>	<u>Height</u>	<u>Overlap</u>
14RMU545075	1500.000	1500.000	False
14RMU545420	1500.000	1500.000	False
14RMU545435	1500.000	1500.000	False
14RMU545450	1500.000	1500.000	False
14RMU545465	1500.000	1500.000	False
14RMU545480	1500.000	1500.000	False
14RMU545495	1500.000	1500.000	False
14RMU545510	1500.000	1500.000	False
14RMU545525	1500.000	1500.000	False
14RMU545540	1500.000	1500.000	False
14RMU545555	1500.000	1500.000	False
14RMU545570	1500.000	1500.000	False
14RMU545585	1500.000	1500.000	False
14RMU545600	1500.000	1500.000	False
14RMU545615	1500.000	1500.000	False
14RMU545630	1500.000	1500.000	False
14RMU545645	1500.000	1500.000	False
14RMU560015	1500.000	1500.000	False
14RMU560030	1500.000	1500.000	False
14RMU560045	1500.000	1500.000	False
14RMU560060	1500.000	1500.000	False
14RMU560075	1500.000	1500.000	False
14RMU560450	1500.000	1500.000	False
14RMU560465	1500.000	1500.000	False
14RMU560480	1500.000	1500.000	False
14RMU560495	1500.000	1500.000	False
14RMU560510	1500.000	1500.000	False
14RMU560525	1500.000	1500.000	False
14RMU560540	1500.000	1500.000	False
14RMU560555	1500.000	1500.000	False
14RMU560570	1500.000	1500.000	False
14RMU560585	1500.000	1500.000	False
14RMU560600	1500.000	1500.000	False
14RMU560615	1500.000	1500.000	False
14RMU560630	1500.000	1500.000	False
14RMU560645	1500.000	1500.000	False
14RMU575015	1500.000	1500.000	False
14RMU575030	1500.000	1500.000	False
14RMU575045	1500.000	1500.000	False
14RMU575060	1500.000	1500.000	False
14RMU575075	1500.000	1500.000	False
14RMU575450	1500.000	1500.000	False
14RMU575465	1500.000	1500.000	False
14RMU575480	1500.000	1500.000	False
14RMU575495	1500.000	1500.000	False
14RMU575510	1500.000	1500.000	False
14RMU575525	1500.000	1500.000	False
14RMU575540	1500.000	1500.000	False

DPH-17 Report on Tiles - continued

<u>Tile</u>	<u>Width</u>	<u>Height</u>	<u>Overlap</u>
14RMU575555	1500.000	1500.000	False
14RMU575570	1500.000	1500.000	False
14RMU575585	1500.000	1500.000	False
14RMU575600	1500.000	1500.000	False
14RMU575615	1500.000	1500.000	False
14RMU575630	1500.000	1500.000	False
14RMU575645	1500.000	1500.000	False
14RMU590015	1500.000	1500.000	False
14RMU590030	1500.000	1500.000	False
14RMU590045	1500.000	1500.000	False
14RMU590060	1500.000	1500.000	False
14RMU590075	1500.000	1500.000	False
14RMU590450	1500.000	1500.000	False
14RMU590465	1500.000	1500.000	False
14RMU590480	1500.000	1500.000	False
14RMU590495	1500.000	1500.000	False
14RMU590510	1500.000	1500.000	False
14RMU590525	1500.000	1500.000	False
14RMU590540	1500.000	1500.000	False
14RMU590555	1500.000	1500.000	False
14RMU590570	1500.000	1500.000	False
14RMU590585	1500.000	1500.000	False
14RMU590600	1500.000	1500.000	False
14RMU590615	1500.000	1500.000	False
14RMU590630	1500.000	1500.000	False
14RMU590645	1500.000	1500.000	False
14RMU605015	1500.000	1500.000	False
14RMU605030	1500.000	1500.000	False
14RMU605045	1500.000	1500.000	False
14RMU605060	1500.000	1500.000	False
14RMU605075	1500.000	1500.000	False
14RMU605450	1500.000	1500.000	False
14RMU605465	1500.000	1500.000	False
14RMU605480	1500.000	1500.000	False
14RMU605495	1500.000	1500.000	False
14RMU605510	1500.000	1500.000	False
14RMU605525	1500.000	1500.000	False
14RMU605540	1500.000	1500.000	False
14RMU605555	1500.000	1500.000	False
14RMU605570	1500.000	1500.000	False
14RMU605585	1500.000	1500.000	False
14RMU605600	1500.000	1500.000	False
14RMU605615	1500.000	1500.000	False
14RMU605630	1500.000	1500.000	False
14RMU605645	1500.000	1500.000	False
14RMU620015	1500.000	1500.000	False
14RMU620030	1500.000	1500.000	False
14RMU620045	1500.000	1500.000	False

DPH-17 Report on Tiles - continued

<u>Tile</u>	<u>Width</u>	<u>Height</u>	<u>Overlap</u>
14RMU620060	1500.000	1500.000	False
14RMU620075	1500.000	1500.000	False
14RMU620450	1500.000	1500.000	False
14RMU620465	1500.000	1500.000	False
14RMU620480	1500.000	1500.000	False
14RMU620495	1500.000	1500.000	False
14RMU620510	1500.000	1500.000	False
14RMU620525	1500.000	1500.000	False
14RMU620540	1500.000	1500.000	False
14RMU620555	1500.000	1500.000	False
14RMU620570	1500.000	1500.000	False
14RMU620585	1500.000	1500.000	False
14RMU620600	1500.000	1500.000	False
14RMU620615	1500.000	1500.000	False
14RMU620630	1500.000	1500.000	False
14RMU620645	1500.000	1500.000	False
14RMU635015	1500.000	1500.000	False
14RMU635030	1500.000	1500.000	False
14RMU635045	1500.000	1500.000	False
14RMU635060	1500.000	1500.000	False
14RMU635075	1500.000	1500.000	False
14RMU635450	1500.000	1500.000	False
14RMU635465	1500.000	1500.000	False
14RMU635480	1500.000	1500.000	False
14RMU635495	1500.000	1500.000	False
14RMU635510	1500.000	1500.000	False
14RMU635525	1500.000	1500.000	False
14RMU635540	1500.000	1500.000	False
14RMU635555	1500.000	1500.000	False
14RMU635570	1500.000	1500.000	False
14RMU635585	1500.000	1500.000	False
14RMU635600	1500.000	1500.000	False
14RMU635615	1500.000	1500.000	False
14RMU635630	1500.000	1500.000	False
14RMU635645	1500.000	1500.000	False
14RMU650015	1500.000	1500.000	False
14RMU650030	1500.000	1500.000	False
14RMU650045	1500.000	1500.000	False
14RMU650060	1500.000	1500.000	False
14RMU650075	1500.000	1500.000	False
14RMU650450	1500.000	1500.000	False
14RMU650465	1500.000	1500.000	False
14RMU650480	1500.000	1500.000	False
14RMU650495	1500.000	1500.000	False
14RMU650510	1500.000	1500.000	False
14RMU650525	1500.000	1500.000	False
14RMU650540	1500.000	1500.000	False
14RMU650555	1500.000	1500.000	False

DPH-17 Report on Tiles - continued

<u>Tile</u>	<u>Width</u>	<u>Height</u>	<u>Overlap</u>
14RMU650570	1500.000	1500.000	False
14RMU650585	1500.000	1500.000	False
14RMU650600	1500.000	1500.000	False
14RMU650615	1500.000	1500.000	False
14RMU650630	1500.000	1500.000	False
14RMU650645	1500.000	1500.000	False
14RMU665015	1500.000	1500.000	False
14RMU665030	1500.000	1500.000	False
14RMU665045	1500.000	1500.000	False
14RMU665060	1500.000	1500.000	False
14RMU665075	1500.000	1500.000	False
14RMU665555	1500.000	1500.000	False
14RMU665570	1500.000	1500.000	False
14RMU665585	1500.000	1500.000	False
14RMU665600	1500.000	1500.000	False
14RMU665615	1500.000	1500.000	False
14RMU665630	1500.000	1500.000	False
14RMU665645	1500.000	1500.000	False
14RMU680015	1500.000	1500.000	False
14RMU680030	1500.000	1500.000	False
14RMU680045	1500.000	1500.000	False
14RMU680060	1500.000	1500.000	False
14RMU680075	1500.000	1500.000	False
14RMU680555	1500.000	1500.000	False
14RMU680570	1500.000	1500.000	False
14RMU680585	1500.000	1500.000	False
14RMU680600	1500.000	1500.000	False
14RMU680615	1500.000	1500.000	False
14RMU680630	1500.000	1500.000	False
14RMU680645	1500.000	1500.000	False
14RMU695015	1500.000	1500.000	False
14RMU695030	1500.000	1500.000	False
14RMU695045	1500.000	1500.000	False
14RMU695060	1500.000	1500.000	False
14RMU695075	1500.000	1500.000	False
14RMU695555	1500.000	1500.000	False
14RMU695570	1500.000	1500.000	False
14RMU695585	1500.000	1500.000	False
14RMU695600	1500.000	1500.000	False
14RMU695615	1500.000	1500.000	False
14RMU695630	1500.000	1500.000	False
14RMU695645	1500.000	1500.000	False
14RMU710015	1500.000	1500.000	False
14RMU710030	1500.000	1500.000	False
14RMU710045	1500.000	1500.000	False
14RMU710060	1500.000	1500.000	False
14RMU710075	1500.000	1500.000	False
14RMU725015	1500.000	1500.000	False

DPH-17 Report on Tiles - continued

<u>Tile</u>	<u>Width</u>	<u>Height</u>	<u>Overlap</u>
14RMU725030	1500.000	1500.000	False
14RMU725045	1500.000	1500.000	False
14RMU725060	1500.000	1500.000	False
14RMU725075	1500.000	1500.000	False
14RMU740015	1500.000	1500.000	False
14RMU740030	1500.000	1500.000	False
14RMU740045	1500.000	1500.000	False
14RMU740060	1500.000	1500.000	False
14RMU740075	1500.000	1500.000	False
14RMU755015	1500.000	1500.000	False
14RMU755030	1500.000	1500.000	False
14RMU755045	1500.000	1500.000	False
14RMU755060	1500.000	1500.000	False
14RMU755075	1500.000	1500.000	False