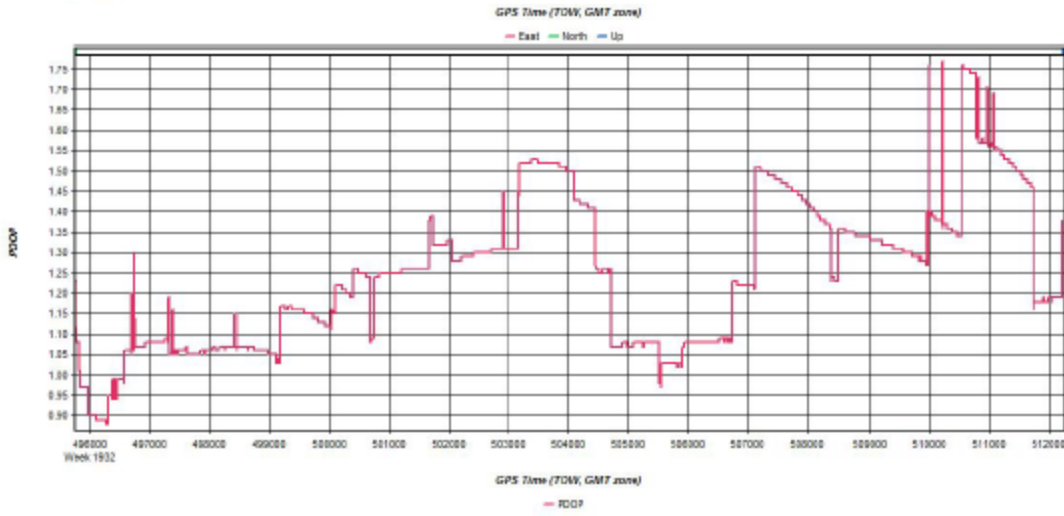
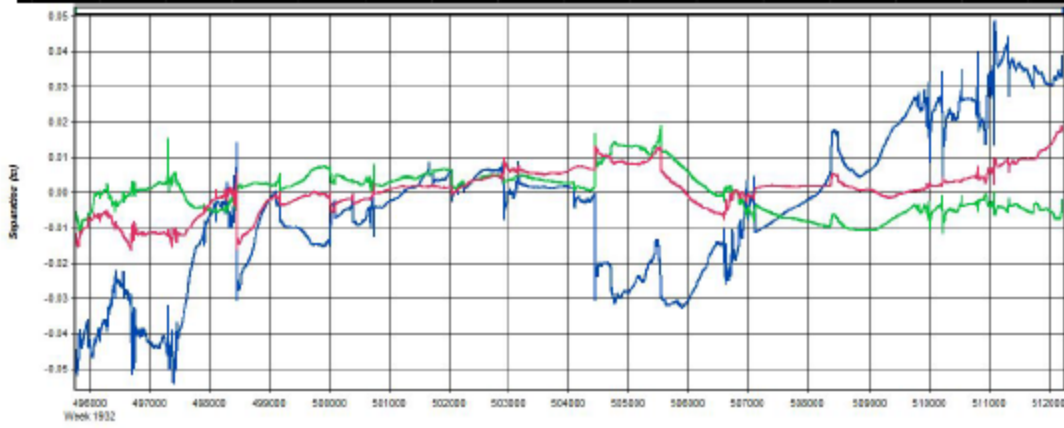
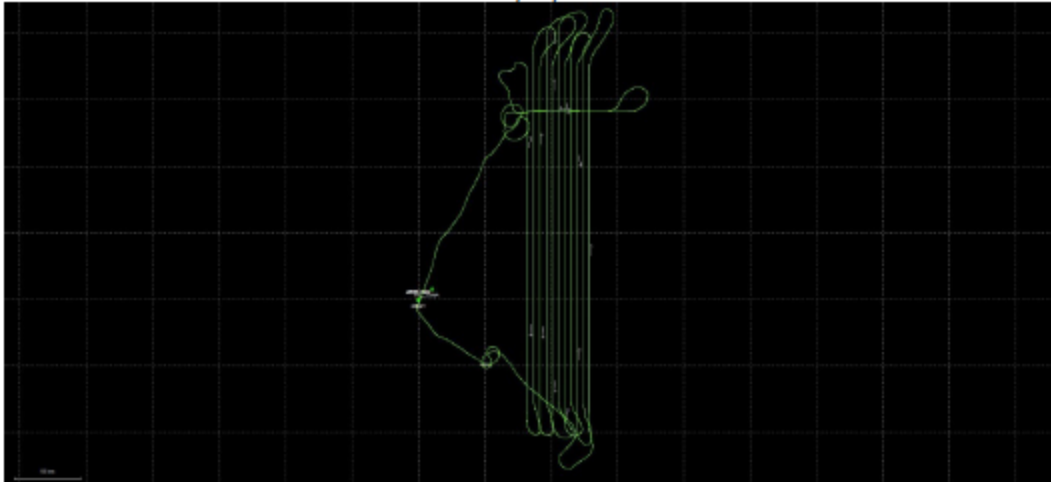
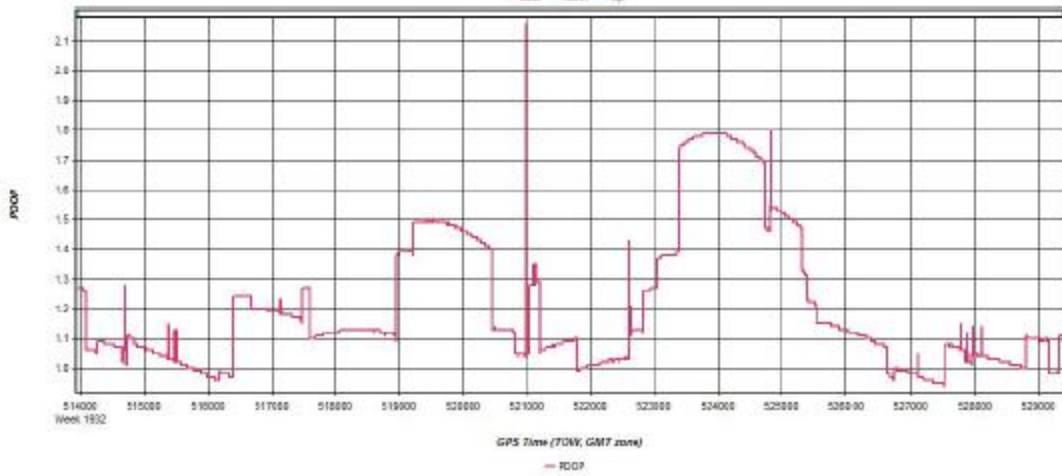
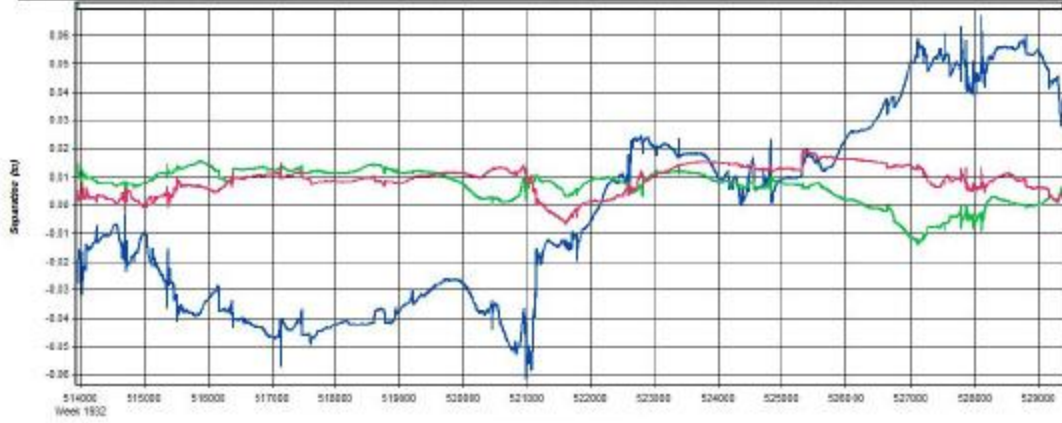
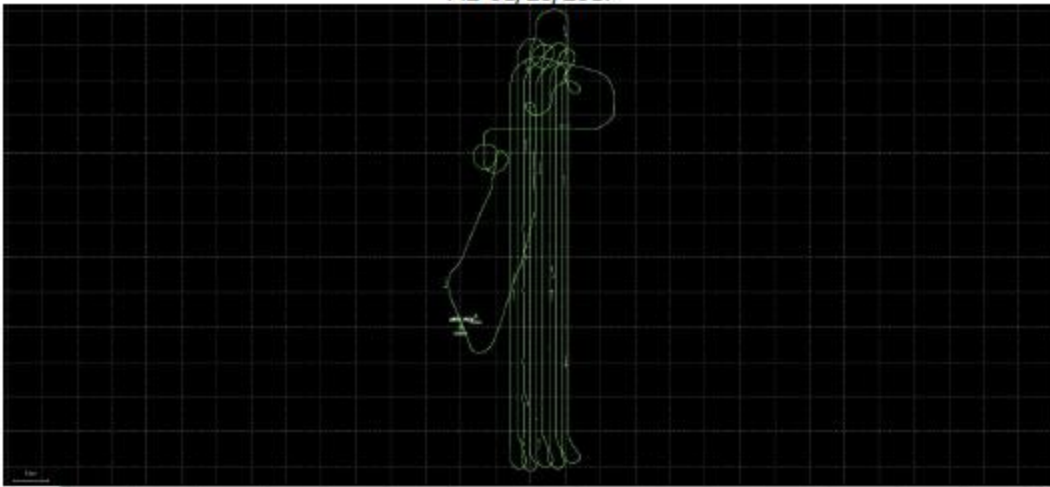


APPENDIX C: PRECISION AERIAL RECONNAISSANCE GPS PROCESSING

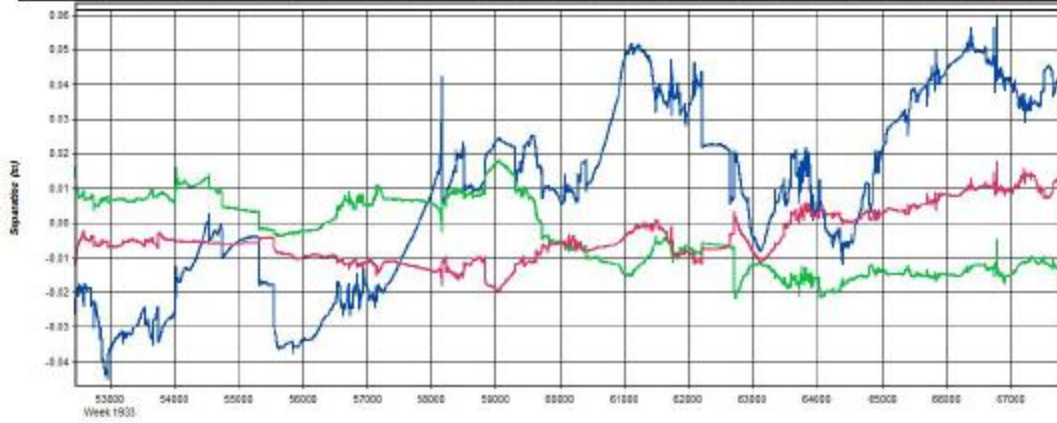
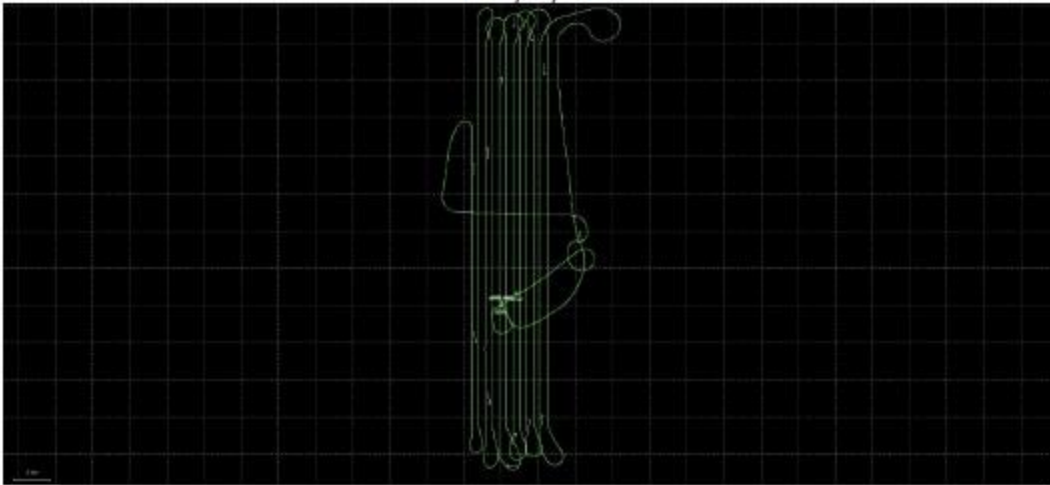
M1-01/20/2017



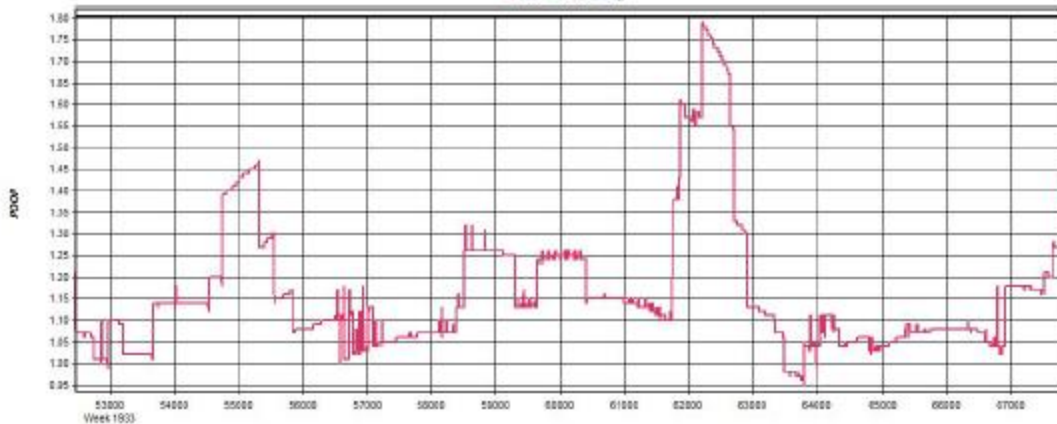
M2-01/20/2017



M3-01/22/2017

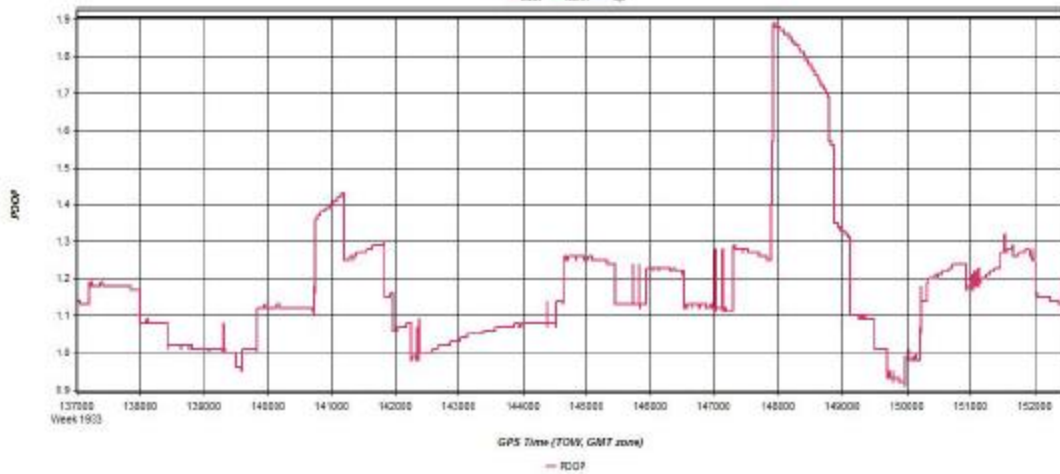
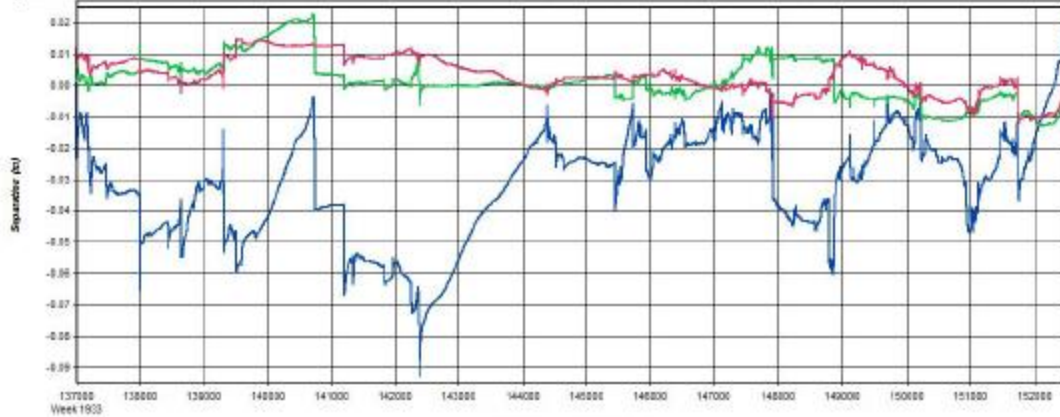
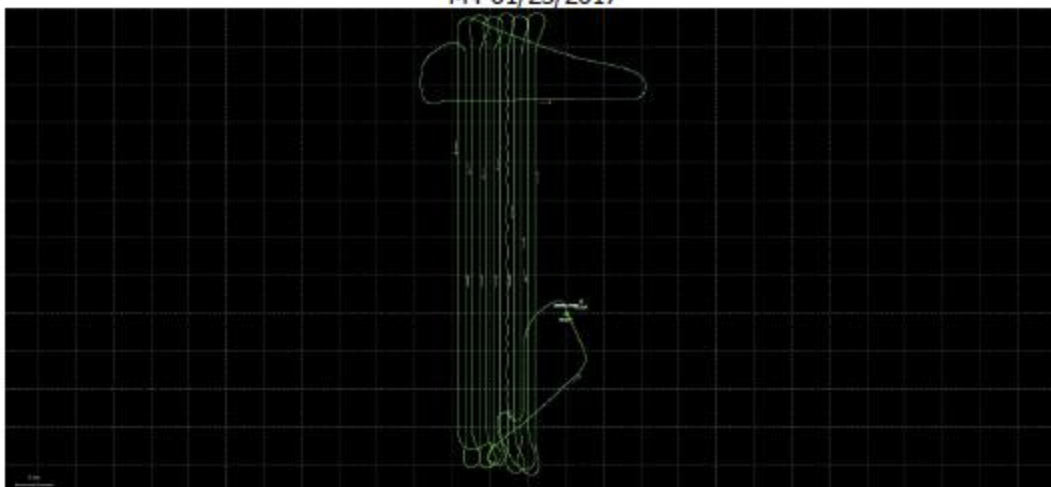


GPS Time (TOW, GM7 zone)
— East — North — Up

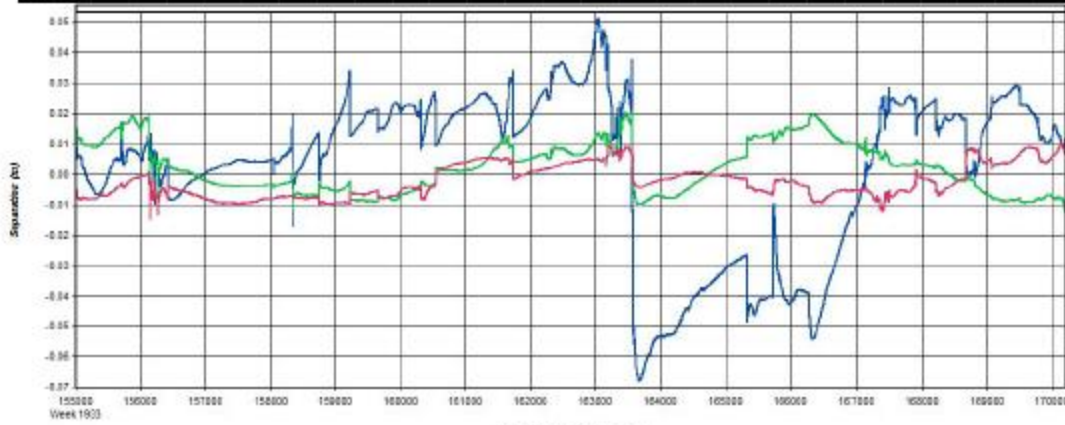
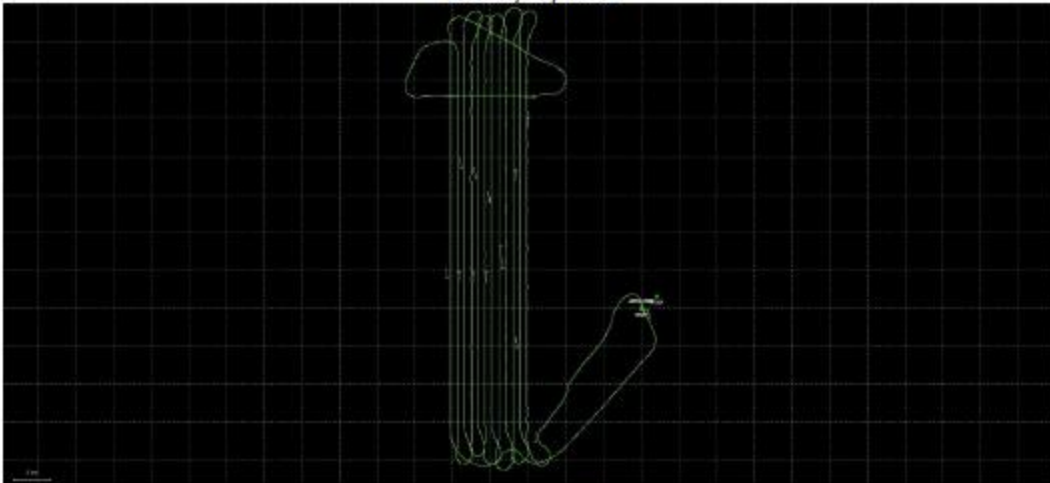


GPS Time (TOW, GM7 zone)
— PDOP

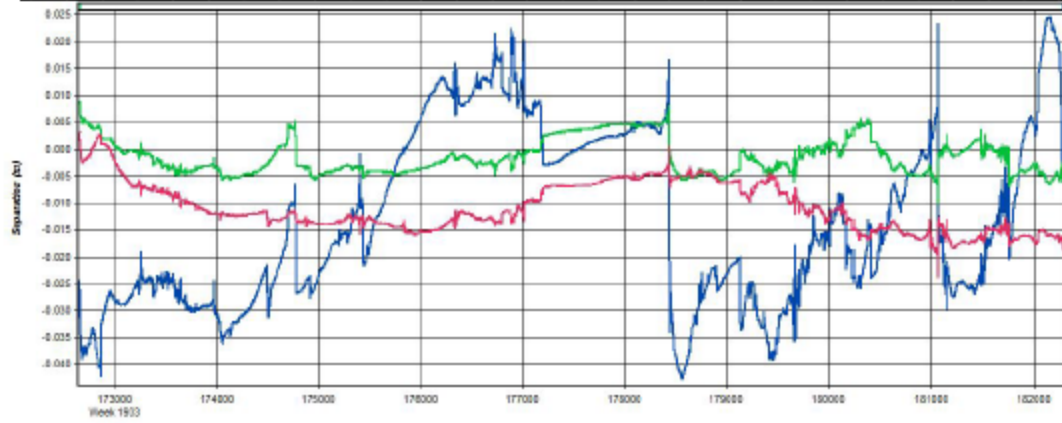
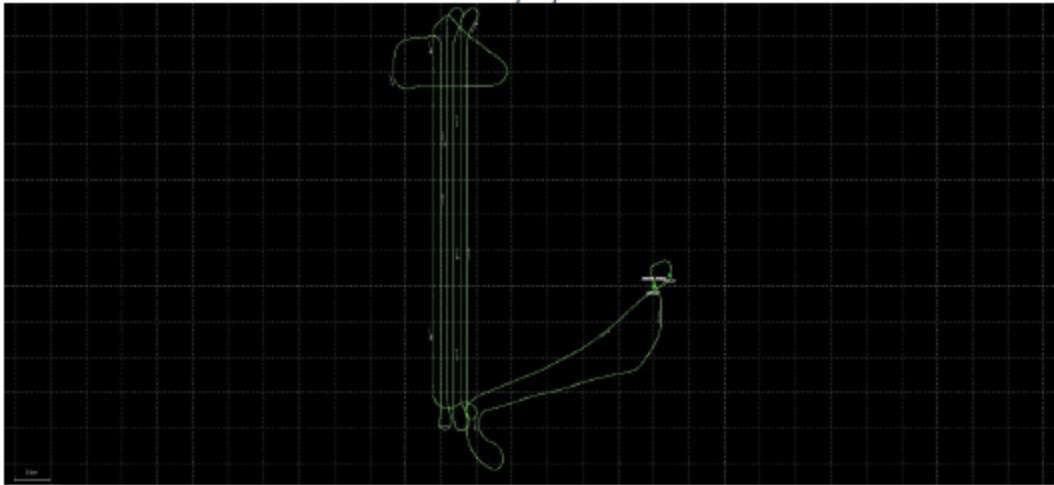
M4-01/23/2017



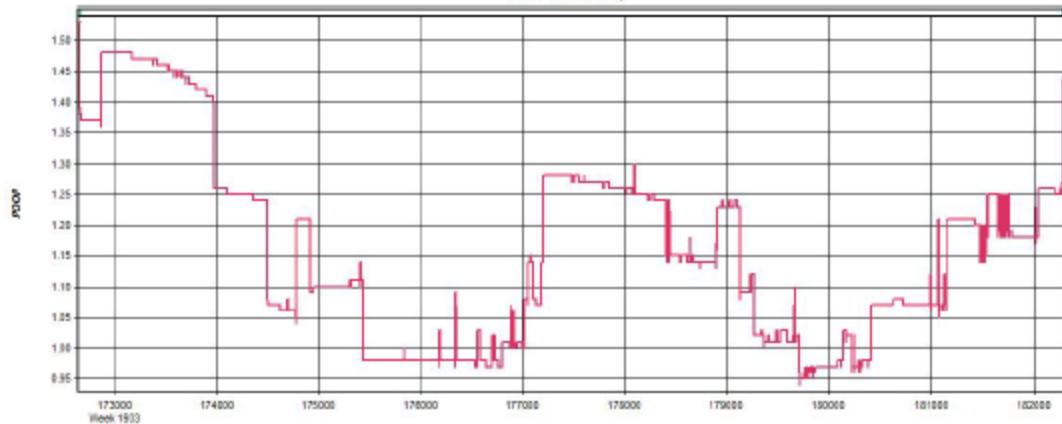
M5-01/23/2017



M6-01/24/2017

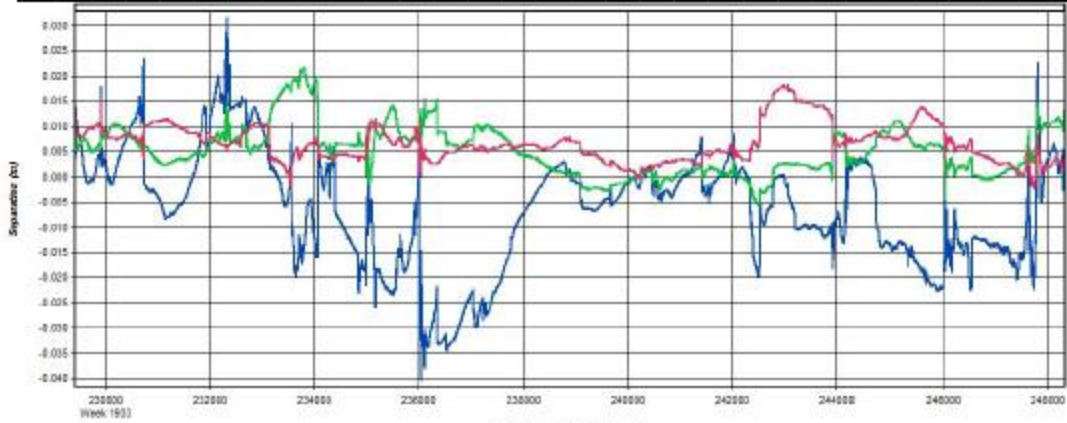
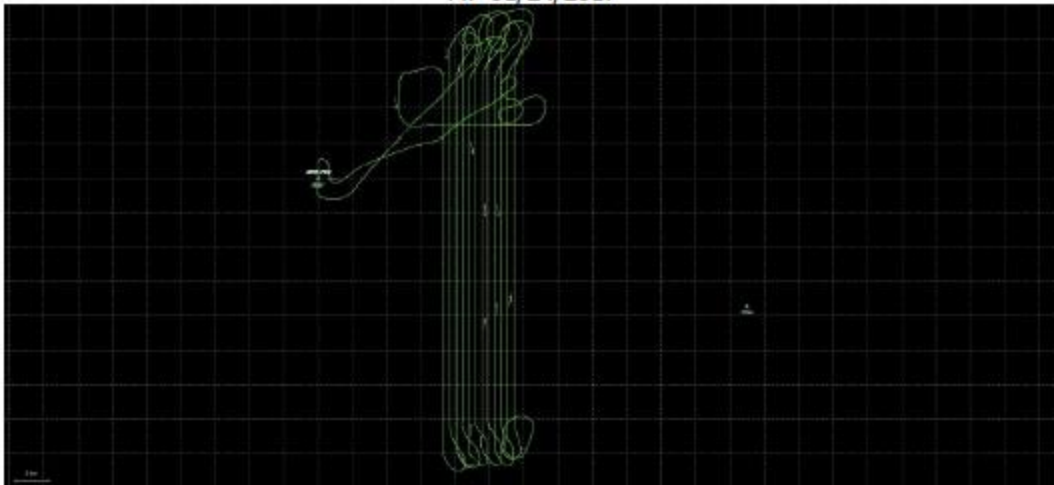


GPS Time (TOW, GMT zone)
— East — North — Up



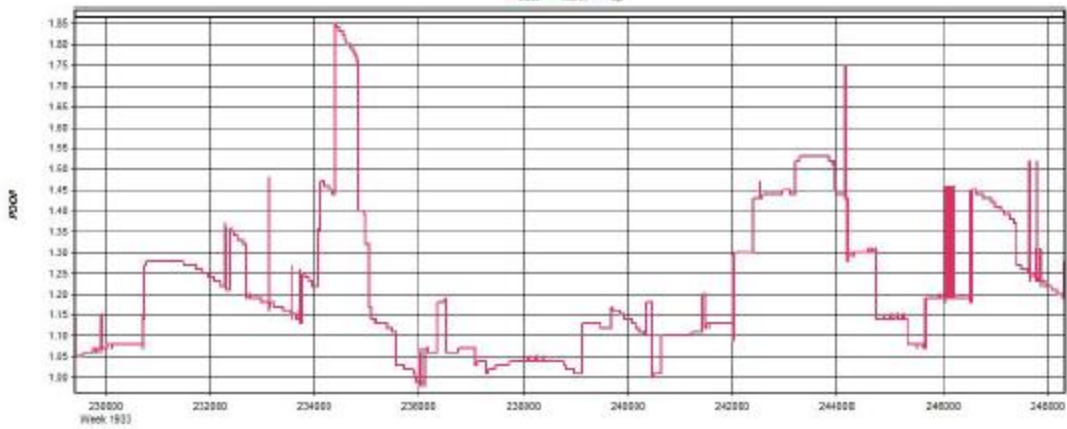
GPS Time (TOW, GMT zone)
— PDOP

M7-01/24/2017



GPS Time (TOW, GMT zone)

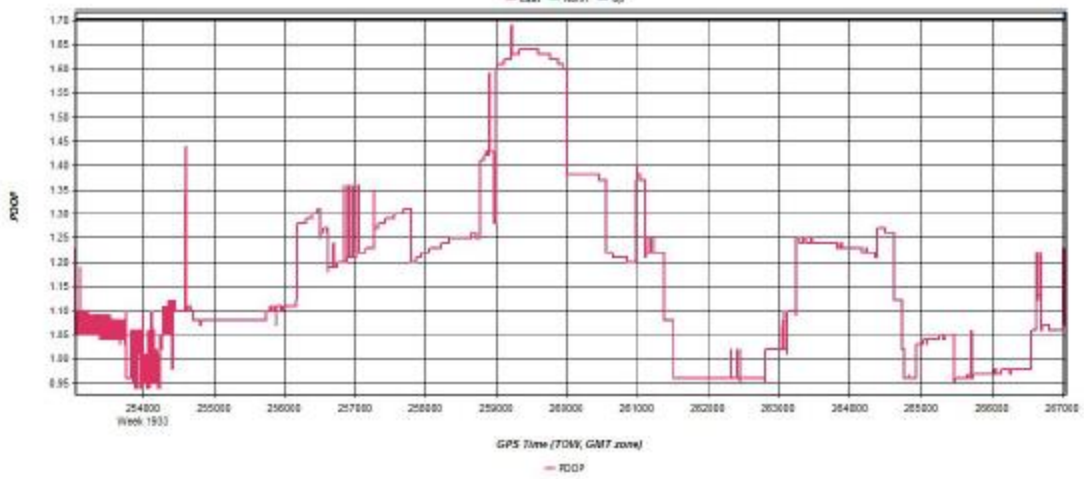
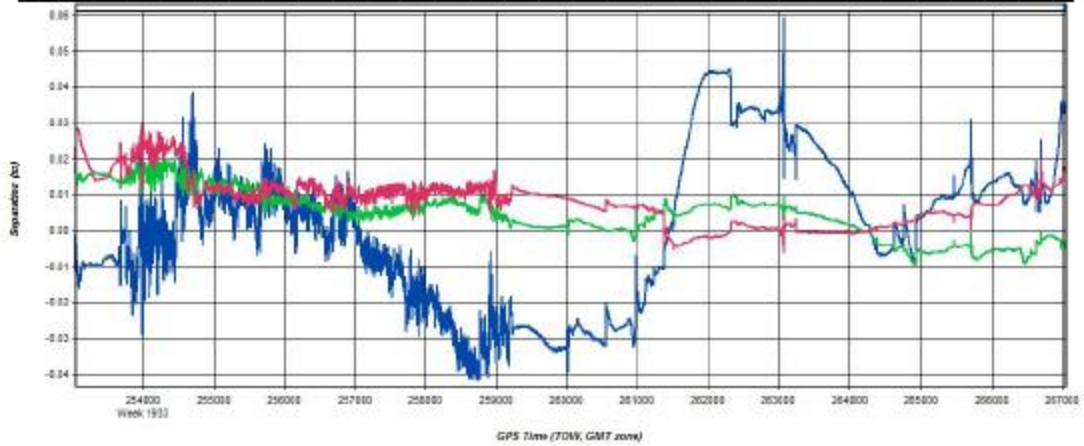
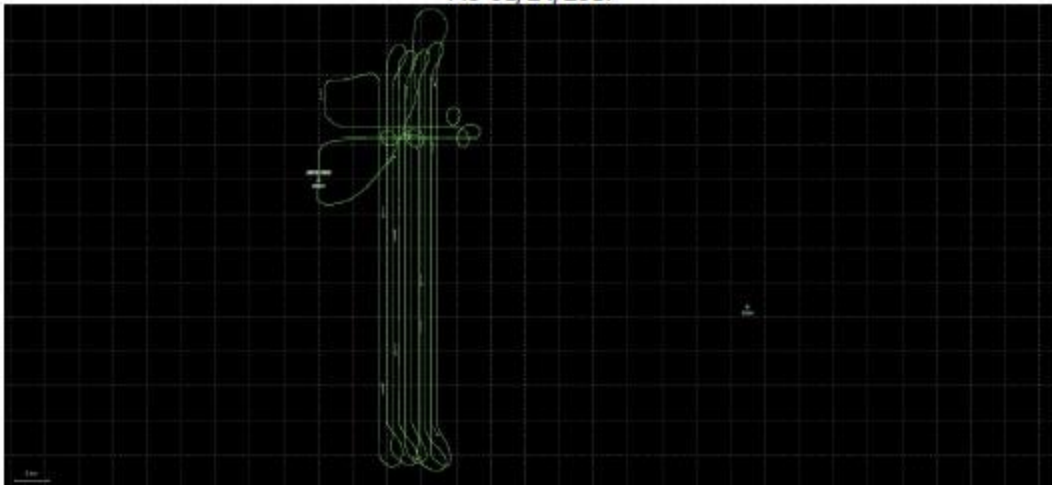
— East — North — Up



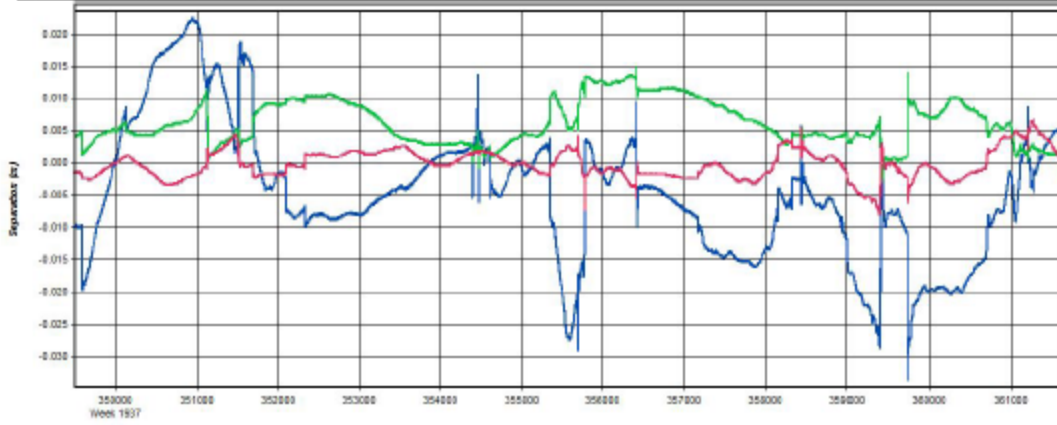
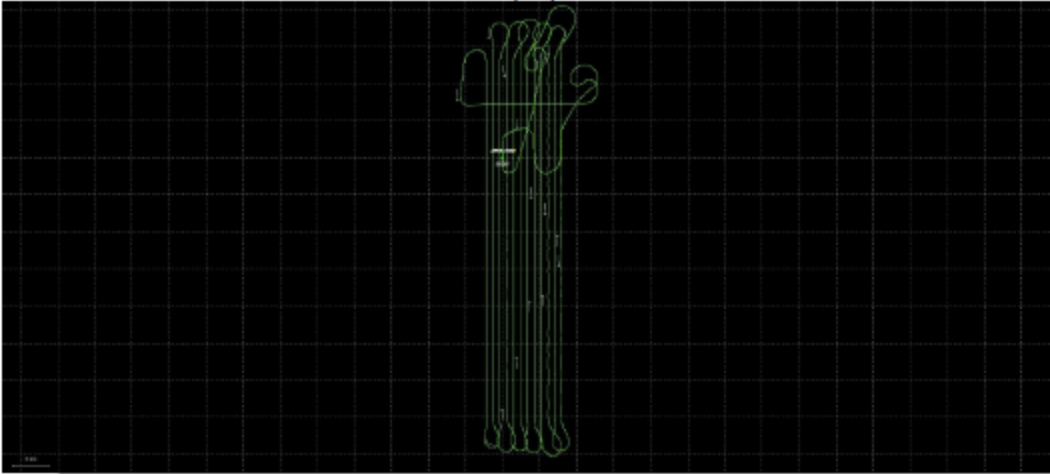
GPS Time (TOW, GMT zone)

— RDOF

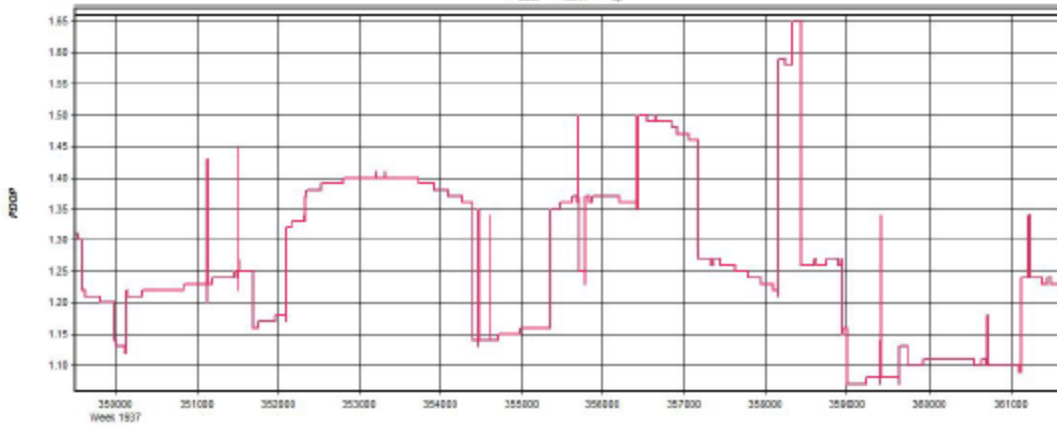
M8-01/24/2017



M9-02/23/2017

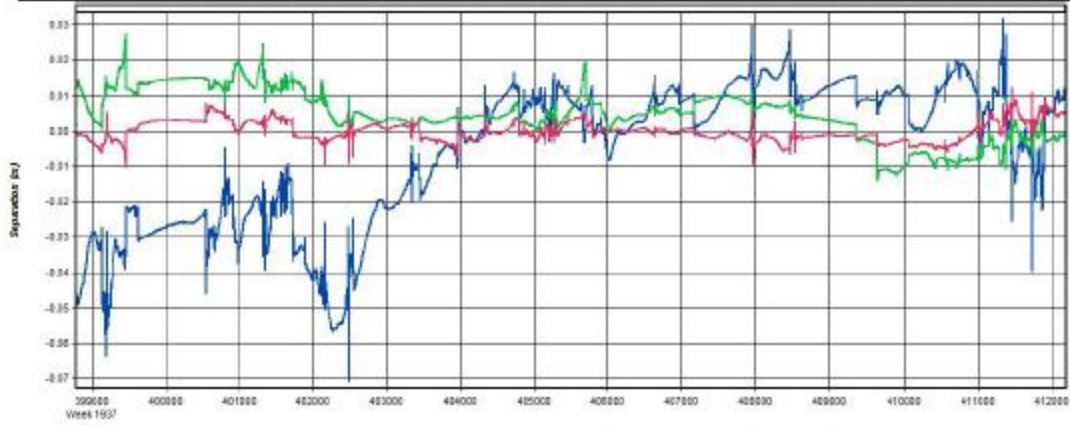
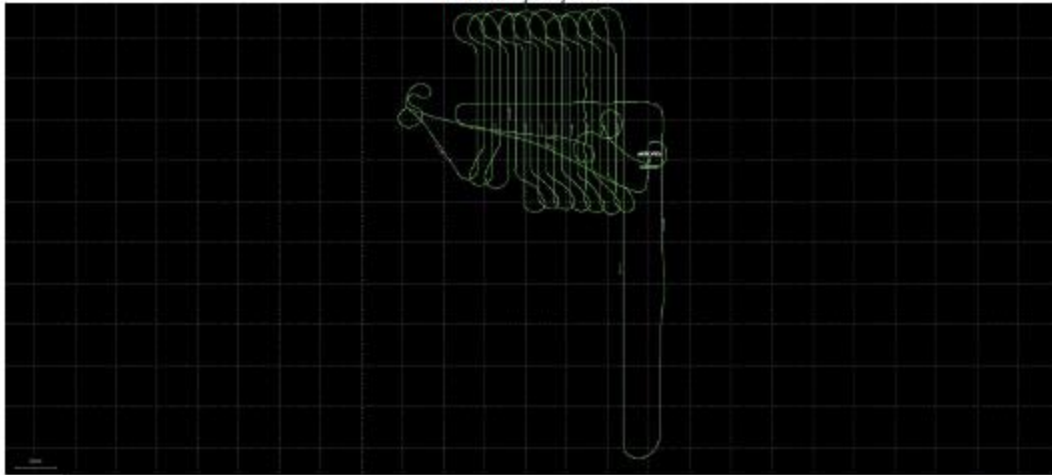


GPS Time (TOW, GMT zone)
— East — North — Up



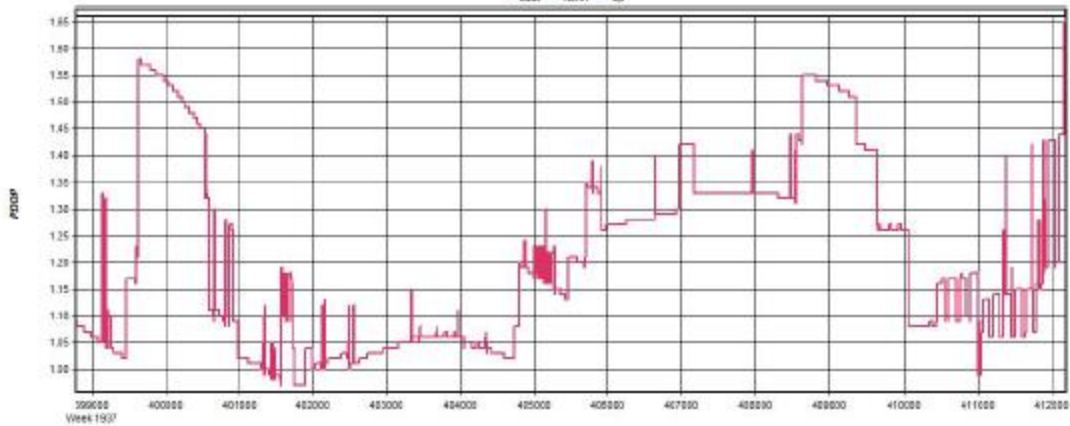
GPS Time (TOW, GMT zone)
— PDOP

M10-02/23/2017



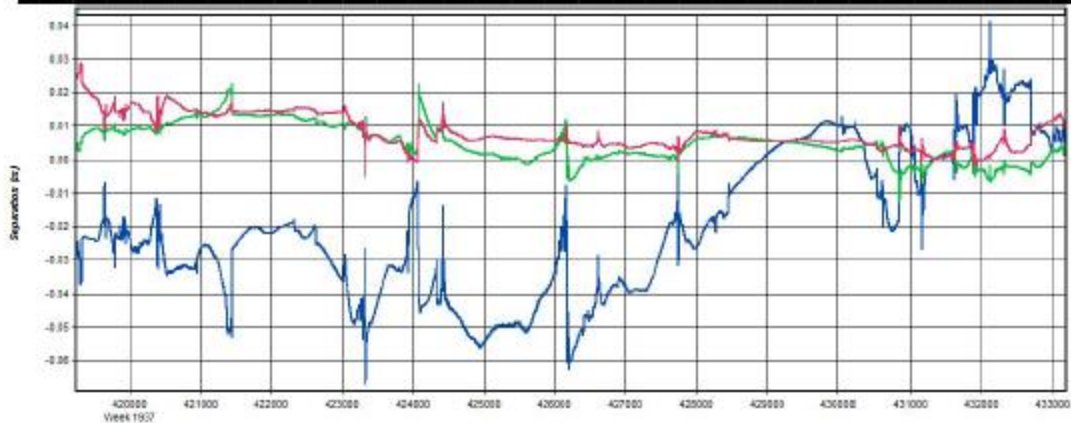
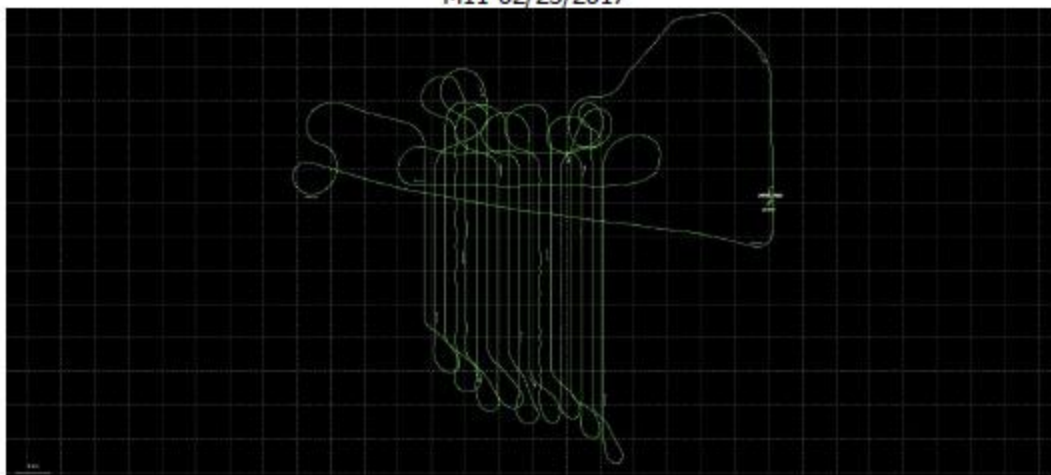
GPS Time (TOW, GMT zone)

— East — North — Up



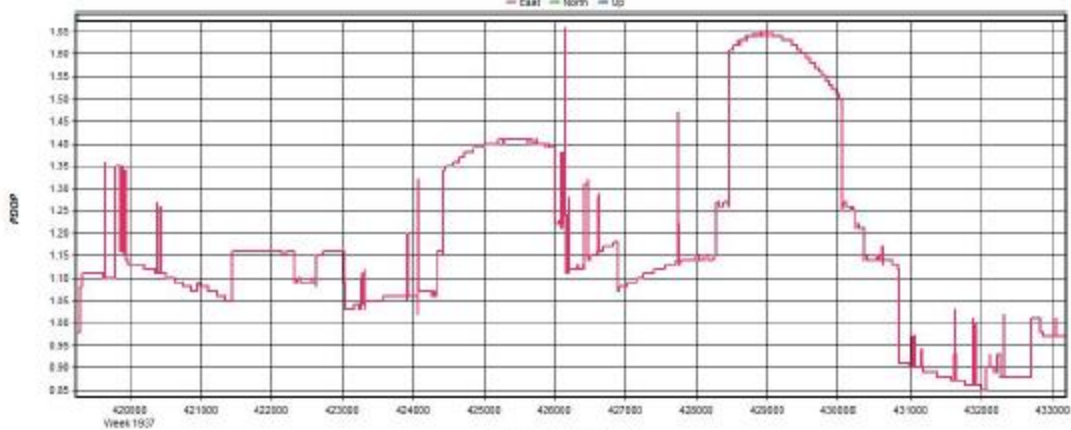
— PDOP

M11-02/23/2017



GPS Time (TOW, GMT zone)

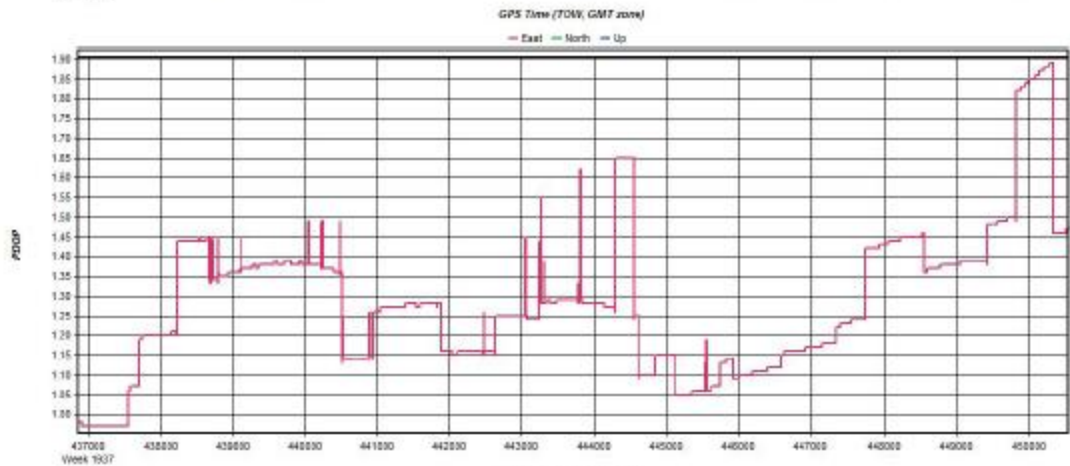
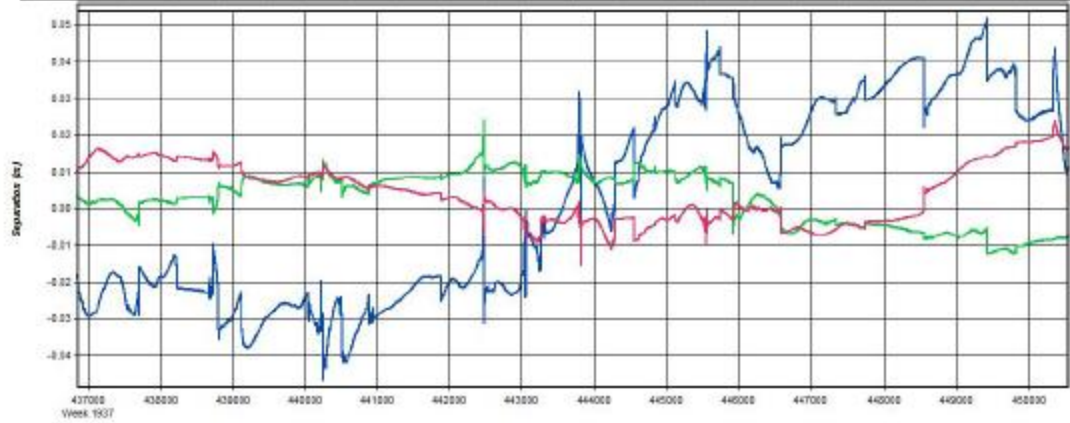
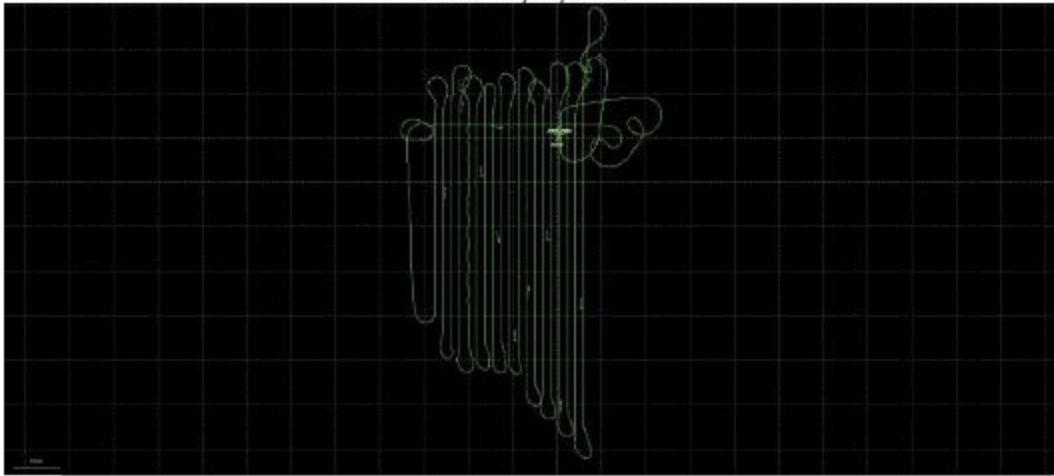
— East — North — Up



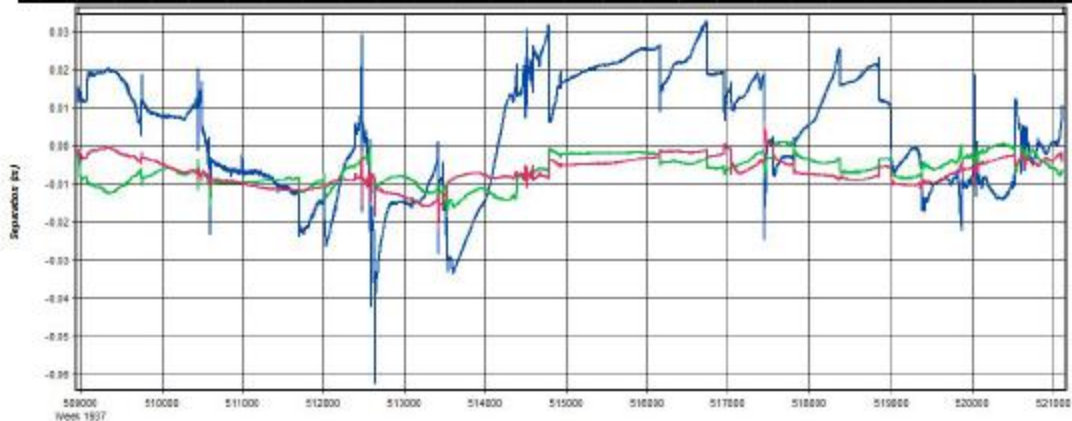
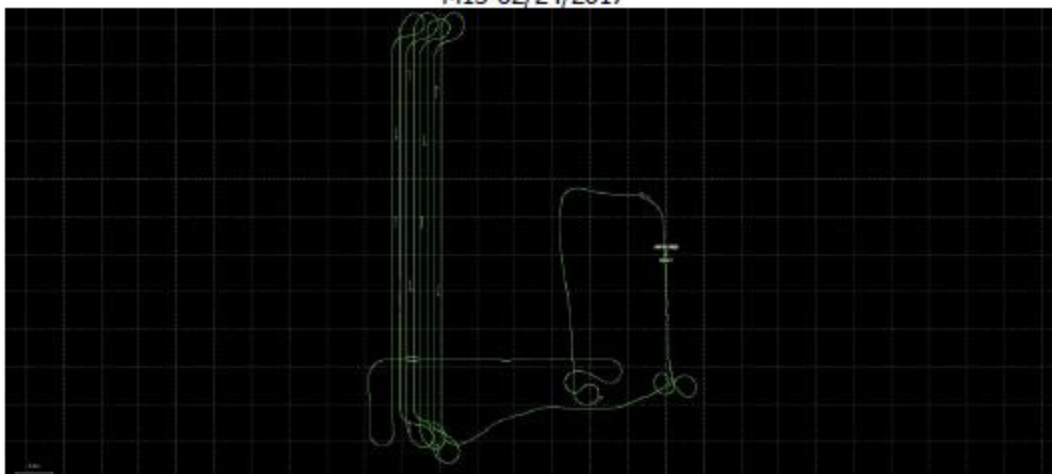
GPS Time (TOW, GMT zone)

— PDOP

M12-02/24/2017

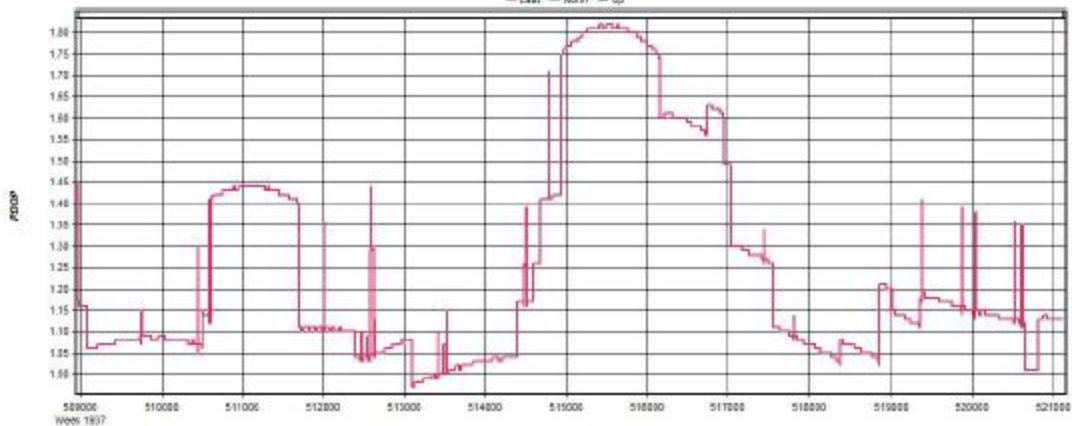


M13-02/24/2017



GPS Time (TOW, GMT zone)

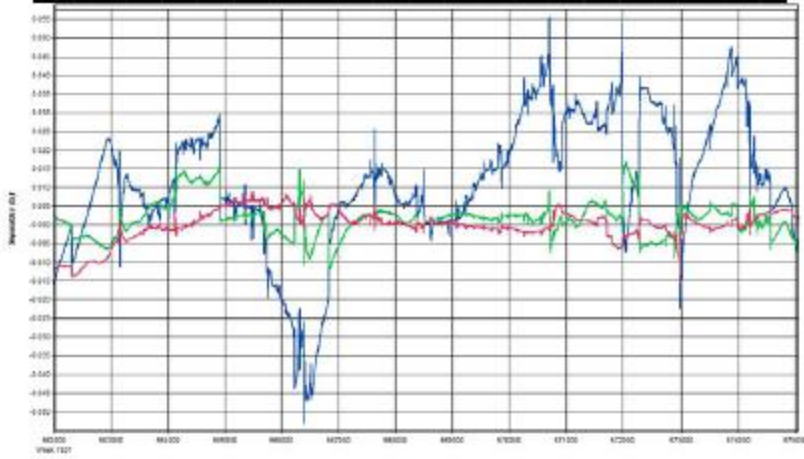
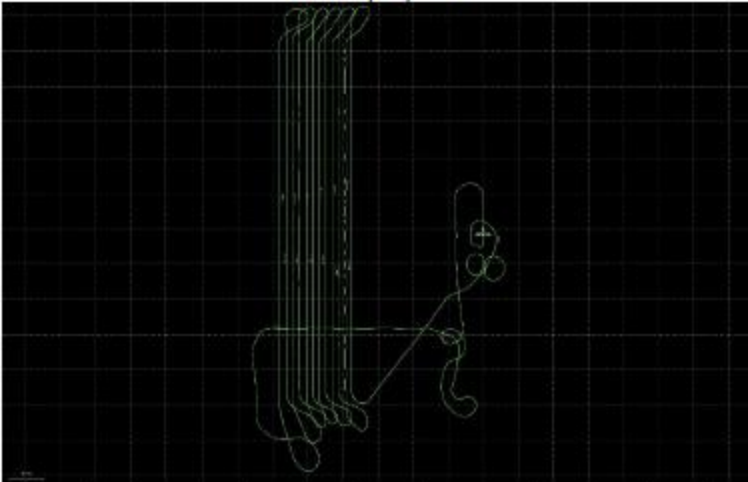
→ East → North → Up



GPS Time (TOW, GMT zone)

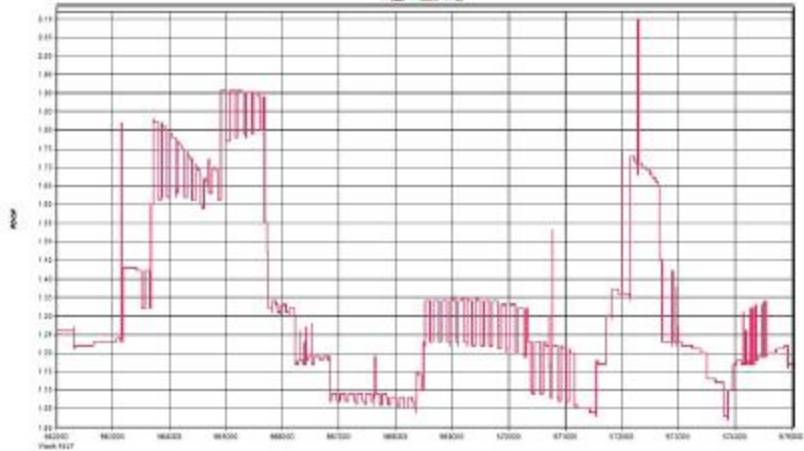
→ PDOP

M14-02/25/2017



EPN File (PKE.DMF)and

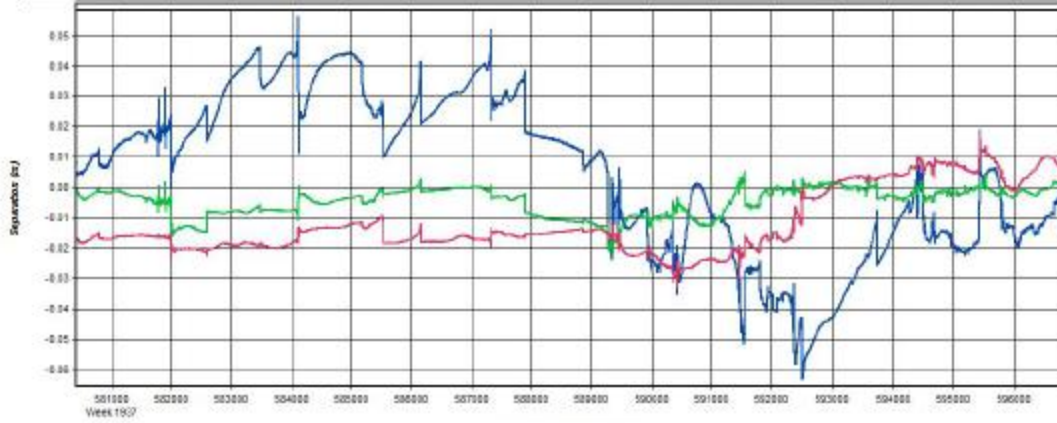
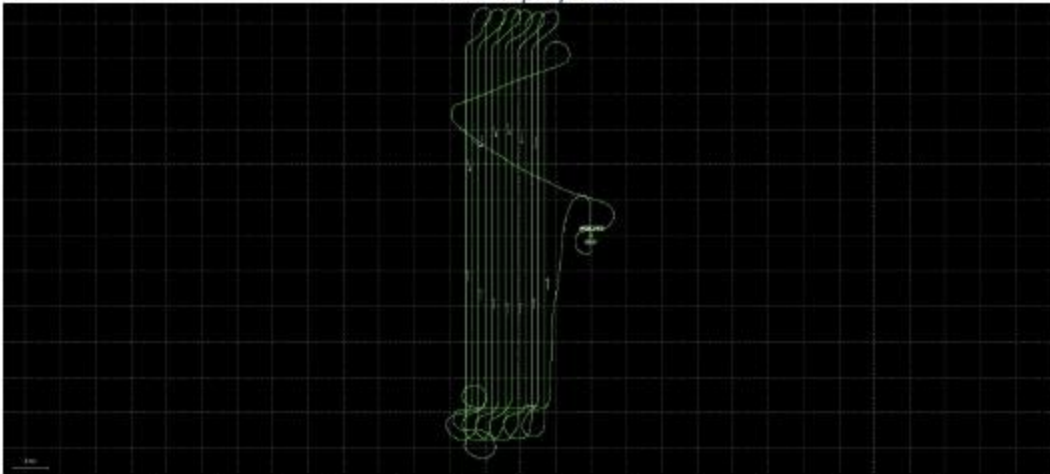
— Blue — Green — Red



EPN File (PKE.DMF)and

— Red

M15-02/25/2017



GPS Time (TOW, GMT zone)

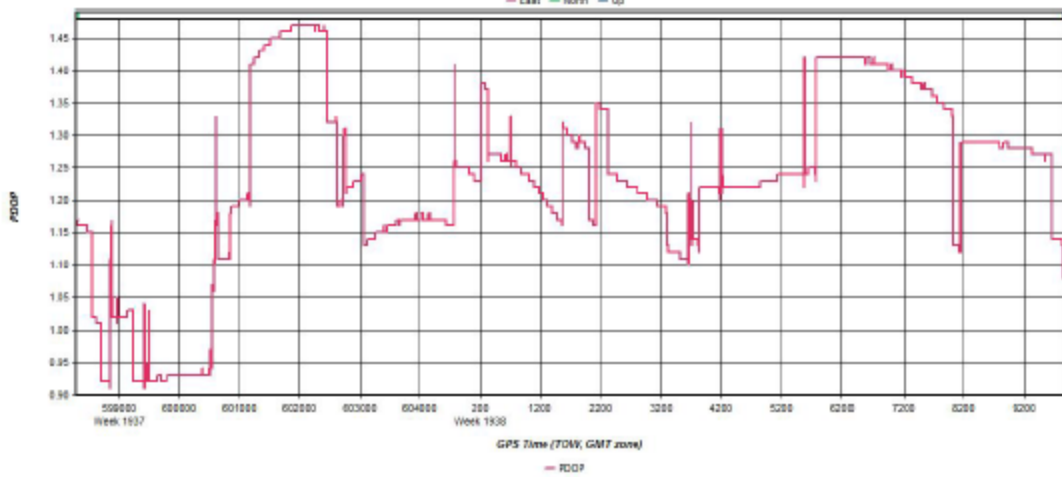
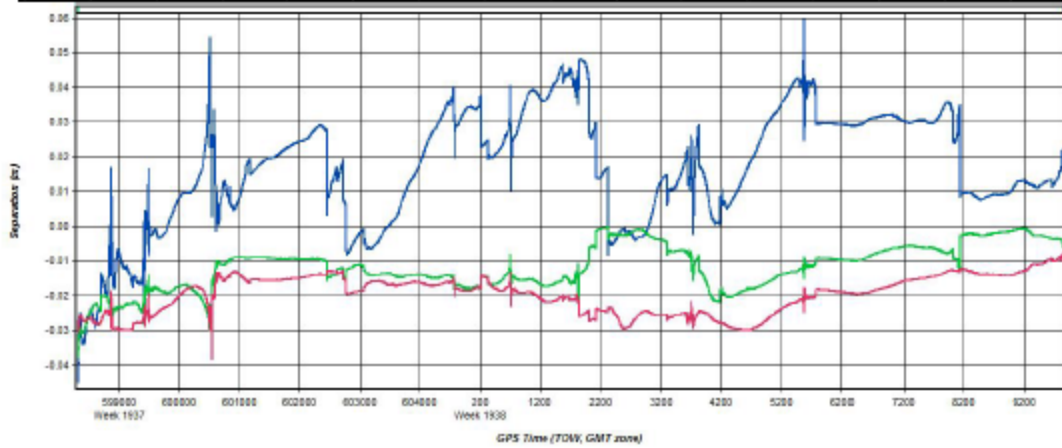
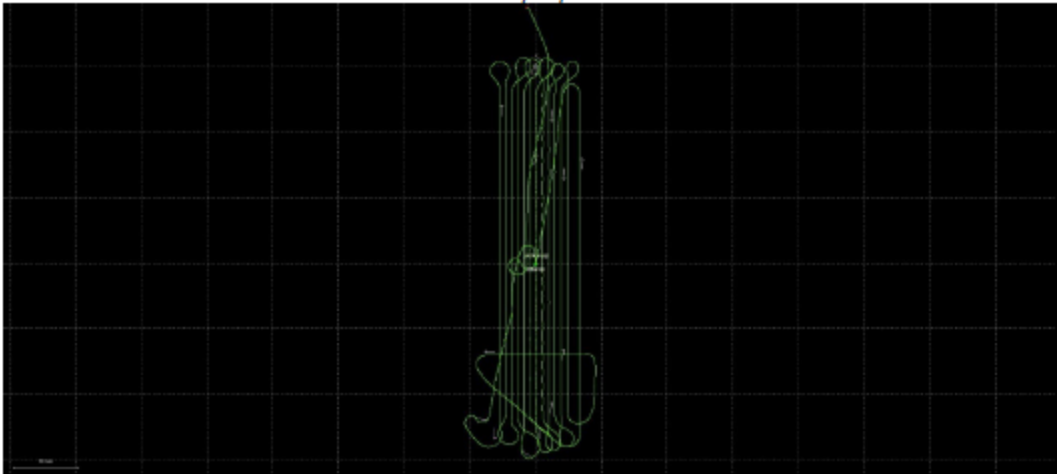
— East — North — Up



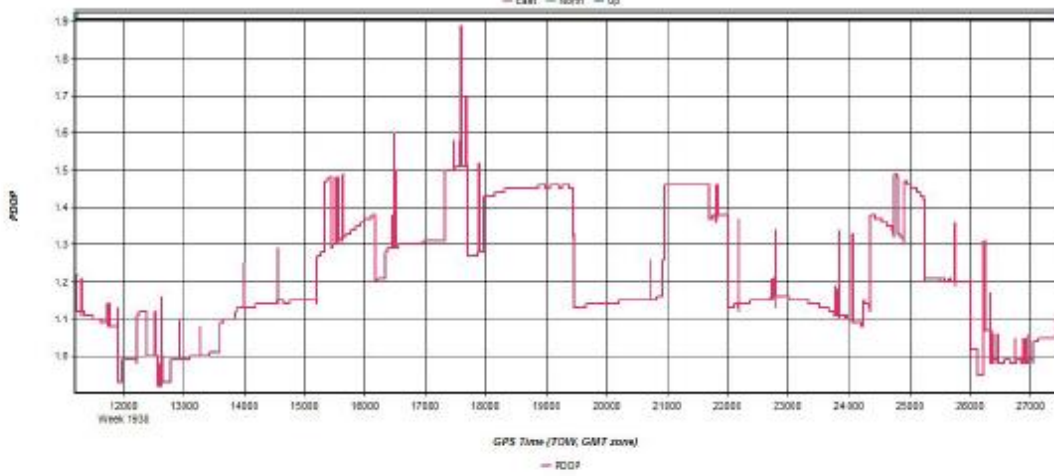
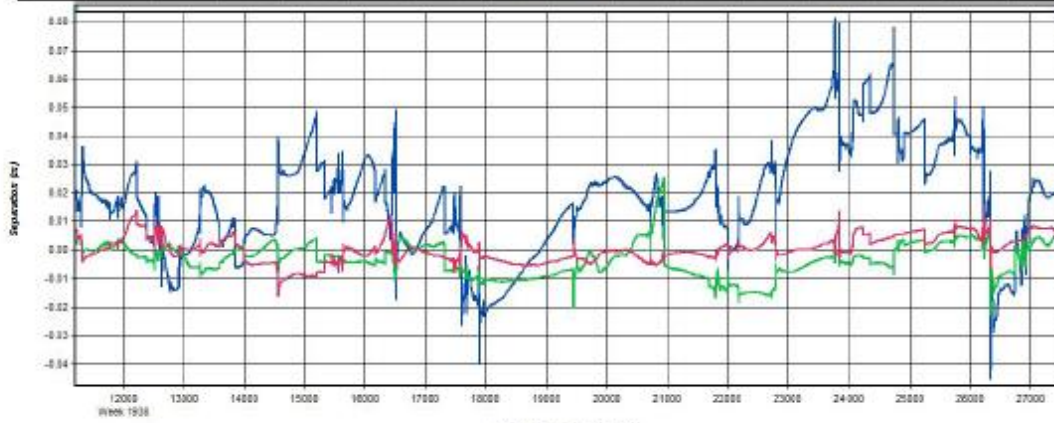
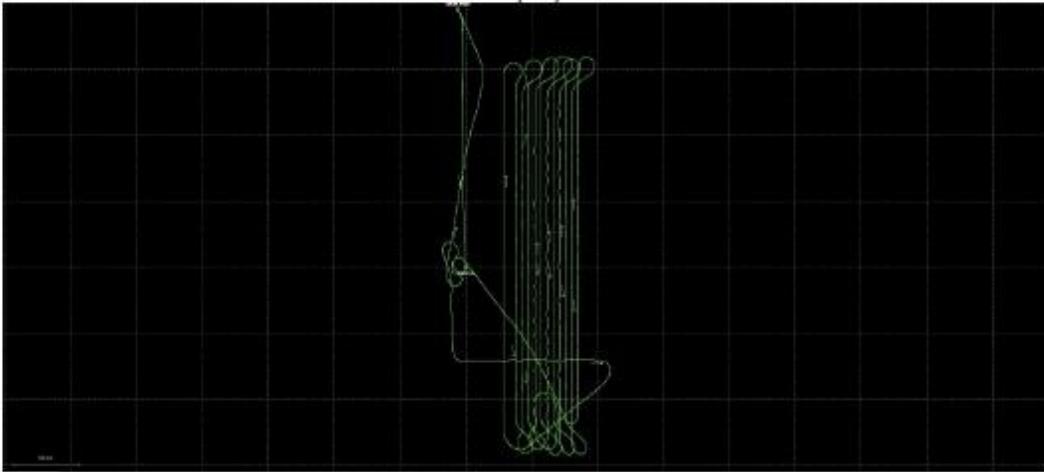
GPS Time (TOW, GMT zone)

— PDOP

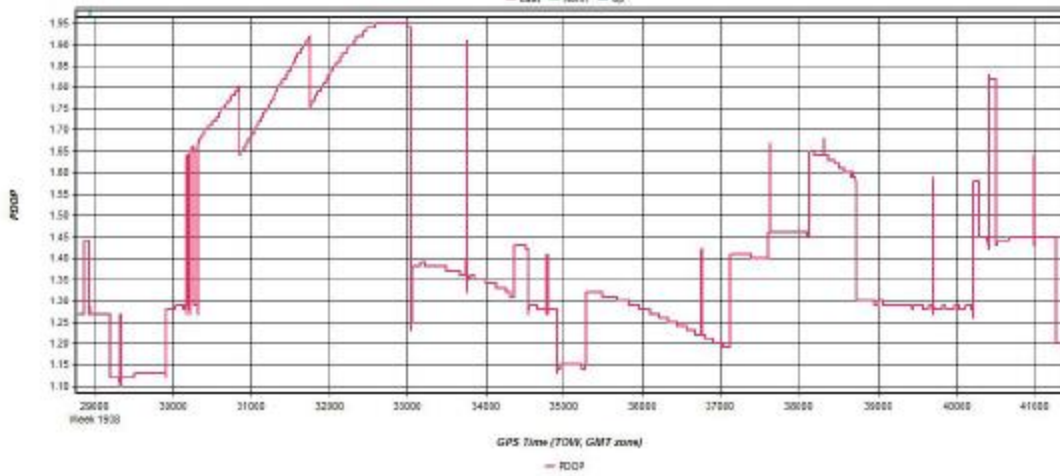
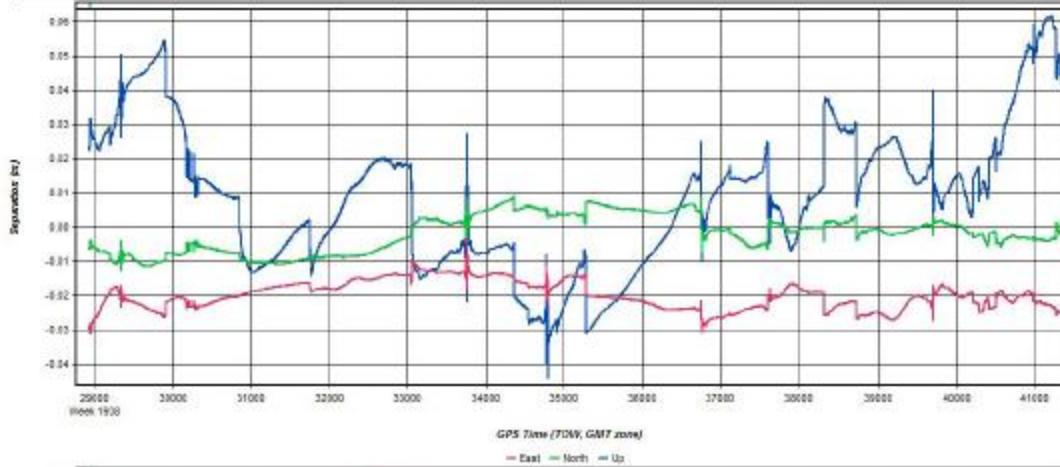
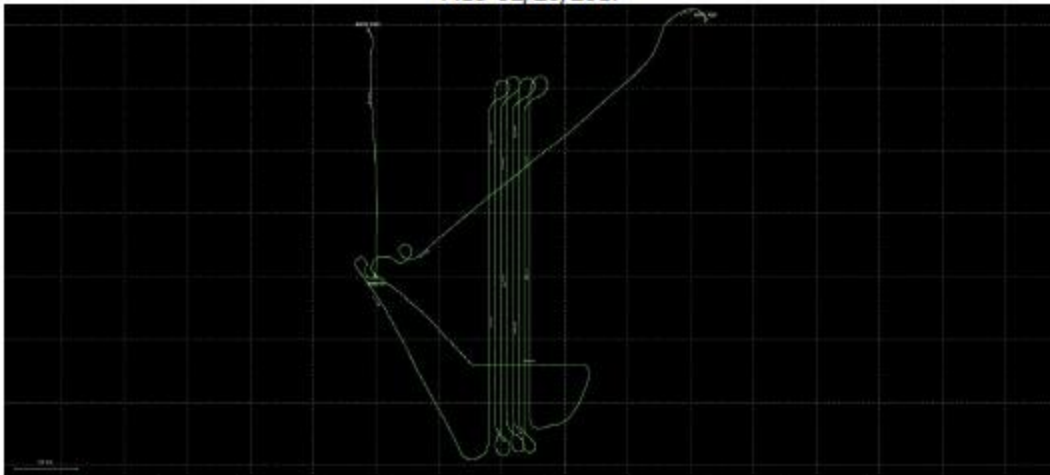
M16-02/25/2017



M17-02/26/2017



M18-02/26/2017



M19-03/01/2017

