

Texas West Lot 6 A

Detailed USGS National Geospatial Program
Lidar Base Specification
Version 1.3 Report

Quality level tested: QL2

Report generated on 8/30/2019

This document reports on compliance with the USGS National Geospatial Program Lidar Base Specification Version 1.3. The complete specification, which also contains a list of abbreviations, acronyms, and a glossary of related terms, can be found [here](#).

Test Number	No Issue Points Identified	Test Results Need Review	Unable to Grade See Report Content
C-1			X
C-2			X
C-3			X
C-4.1			Skipped
C-4.2			Skipped
C-5			Skipped
C-6.1			Skipped
C-6.2			Skipped
C-7			Skipped
DPH-1.1	X		
DPH-1.2	X		
DPH-1.3			X
DPH-1.4			X
DPH-2			X
DPH-3	X		
DPH-4	X		
DPH-5	X		
DPH-6	X		
DPH-7.1	X		
DPH-7.2		X	
DPH-8			Skipped
DPH-9.1			Skipped
DPH-9.2			Skipped
DPH-10			X
DPH-11	X		
DPH-12			X
DPH-13			X
DPH-14			X
DPH-15			X
DPH-16			X

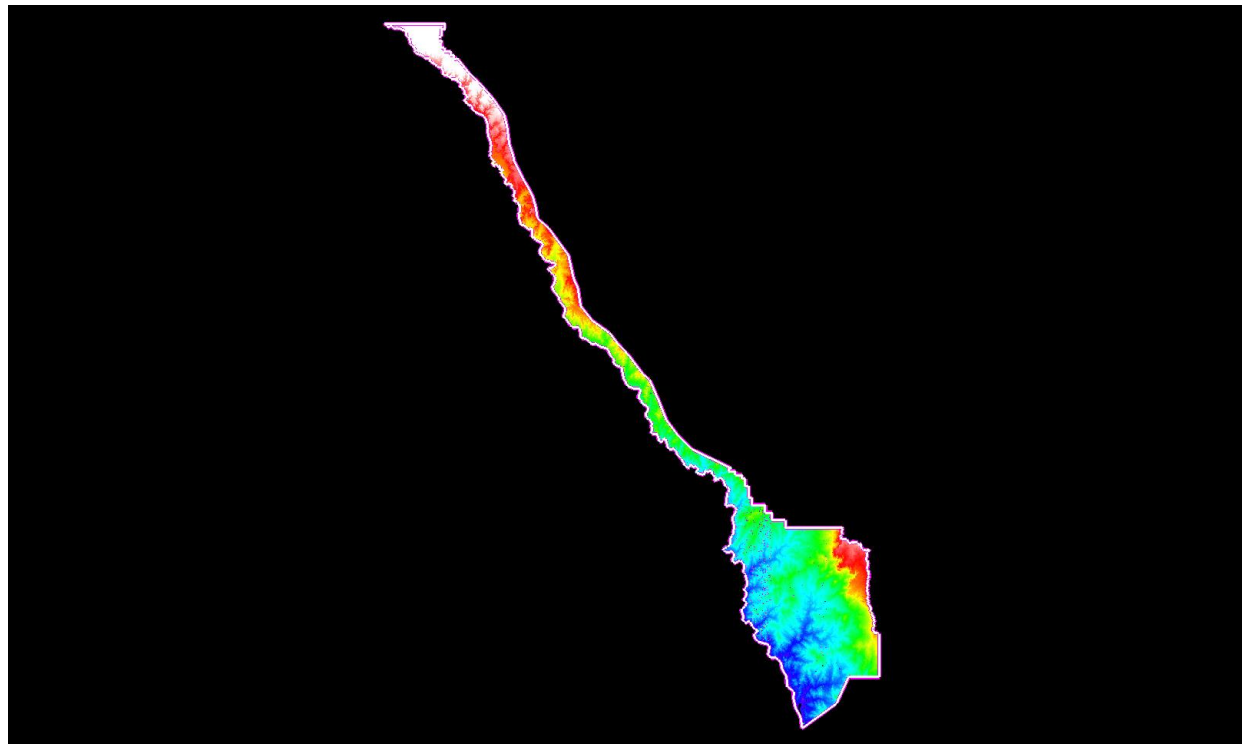
C-1 Report on Collection Area

The USGS Lidar Base Specification Version 1.3 states: "The defined project area (DPA) shall be buffered by a minimum of 100 meters (m) to create a buffered project area (BPA). Data collection is required for the full extent of the BPA. For all products to be consistent to the limit of the DPA, all products shall be generated to the full extent of the BPA. Because data and products are generated under contract for the complete BPA, they shall also be delivered to the customer."

The purpose of this section is to show lidar coverage to the extent of a 100 meter buffer of the defined project area boundary.

[Data Source - Y:\Mapping\Projects\65220171_USGS-TX_West_Texas\Production\Final_Client_Deliverables\Lot6_utm14\point_cloud\tilecls](Y:\Mapping\Projects\65220171_USGS-TX_West_Texas\Production\Final_Client_Deliverables\Lot6_utm14\point_cloud\tilecls)

[Result Path - Y:\Mapping\Projects\65220171_USGS-TX_West_Texas\Admin\QA_OC\Lot6_A\C_1\CollectionArea.jpg](Y:\Mapping\Projects\65220171_USGS-TX_West_Texas\Admin\QA_OC\Lot6_A\C_1\CollectionArea.jpg)



White polygon is defined project area (DPA) boundary
Purple polygon is buffered project area (BPA) boundary

C-2 Report on Multiple Discrete Returns

The USGS Lidar Base Specification Version 1.3 states: "Deriving and delivering multiple discrete returns is required in all conventional lidar data collection efforts. Data collection shall be capable of at least three returns per pulse. Full waveform collection is acceptable and is promoted; however, full waveform data are regarded as supplemental information."

The purpose of this section is to report on the presence and quantities of lidar returns in the LAS data. Empty return columns can indicate a collection or processing problem dealing with lidar return attribute information.

[Data Source - Y:\Mapping\Projects\65220171_USGS-TX_West_Texas\Production\Final_Client_Deliverables\Lot6_utm14\point_cloud\Swaths_MARS](Y:\Mapping\Projects\65220171_USGS-TX_West_Texas\Production\Final_Client_Deliverables\Lot6_utm14\point_cloud\Swaths_MARS)

File	First return	Second return	Third return	Other returns	Total points
CS_00003.las	79,699,882	4,372,424	191,290	2,859	84,266,455
CS_00007.las	70,103,347	6,260,971	360,201	10,595	76,735,114
CS_00023.las	86,045,506	6,798,997	310,825	5,964	93,161,292
CS_00024.las	41,027,124	2,246,086	107,976	2,017	43,383,203
CS_00029.las	62,198,666	6,209,776	383,641	12,116	68,804,199
CS_00033.las	70,281,407	6,177,633	379,348	10,221	76,848,609
CS_00034.las	65,799,258	6,256,607	399,346	12,919	72,468,130
CS_00035.las	73,449,048	4,780,100	202,459	4,624	78,436,231
CS_00036.las	293,718,177	27,596,496	961,572	19,364	322,295,609
CS_00037.las	285,123,017	23,726,908	866,067	18,402	309,734,394
CS_00038.las	310,667,911	28,562,192	1,051,631	22,749	340,304,483
CS_00039.las	198,136,156	21,163,067	755,355	15,717	220,070,295
CS_00040.las	39,895,221	4,420,000	173,186	3,097	44,491,504
CS_00041.las	287,239,210	27,796,828	1,000,547	17,319	316,053,904
CS_00042.las	251,115,954	22,375,109	691,310	6,982	274,189,355
CS_00043.las	6,618,890	893,595	44,773	713	7,557,971
CS_00044.las	94,232,503	12,702,366	996,256	24,087	107,955,212
CS_00045.las	300,998,298	30,744,346	1,174,962	27,217	332,944,823
CS_00046.las	148,882,219	17,089,201	1,027,983	19,765	167,019,168
CS_00047.las	9,863,595	1,433,899	126,313	3,736	11,427,543
CS_00048.las	152,682,050	13,658,529	333,569	2,921	166,677,069
CS_00050.las	262,167,376	27,253,415	975,933	17,553	290,414,277
CS_00051.las	76,849,092	5,981,341	99,475	457	82,930,365
CS_00052.las	174,411,570	17,200,468	792,028	17,120	192,421,186
CS_00053.las	201,199,459	24,567,486	2,083,338	65,235	227,915,518

C-2 Report on Multiple Discrete Returns - continued

File	First return	Second return	Third return	Other returns	Total points
CS_00054.las	547,109	37,287	477	00	584,873
CS_00055.las	119,787,411	14,071,880	1,339,879	42,627	135,241,797
CS_00056.las	105,096,194	9,352,326	458,692	11,899	114,919,111
CS_00057.las	53,510,770	5,688,316	222,334	11,712	59,433,132
CS_00058.las	10,675,915	1,352,936	123,282	3,214	12,155,347
CS_00059.las	237,916,914	28,387,454	1,875,060	51,822	268,231,250
CS_00060.las	250,121,111	31,457,462	1,924,622	54,229	283,557,424
CS_00061.las	37,081,245	3,739,523	164,050	6,876	40,991,694
CS_00062.las	5,893,428	764,600	63,398	1,741	6,723,167
CS_00063.las	157,497,380	14,972,237	570,697	11,765	173,052,079
CS_00064.las	35,670,132	4,410,613	349,983	8,882	40,439,610
CS_00065.las	171,060,375	15,409,812	704,409	14,618	187,189,214
CS_00066.las	184,666,033	15,992,568	431,861	7,900	201,098,362
CS_00067.las	196,068,886	16,829,834	468,748	4,447	213,371,915
CS_00068.las	87,277,565	8,939,461	430,483	10,586	96,658,095
CS_00069.las	200,221,183	17,612,315	432,053	3,506	218,269,057
CS_00070.las	86,692,716	10,160,726	826,228	22,511	97,702,181
CS_00071.las	242,711,146	20,371,266	607,336	11,096	263,700,844
CS_00072.las	31,940,438	3,552,853	287,886	9,828	35,791,005
CS_00073.las	49,209,816	5,853,594	602,838	20,508	55,686,756
CS_00074.las	13,902,554	1,305,169	36,502	1,104	15,245,329
CS_00075.las	140,925,015	13,937,212	764,575	16,486	155,643,288
CS_00078.las	84,911,685	8,632,828	219,992	5,098	93,769,603
CS_00079.las	256,761,497	29,765,510	901,857	17,888	287,446,752
CS_00080.las	258,250,912	27,990,030	672,099	8,351	286,921,392
CS_00081.las	176,830,547	19,615,294	533,701	7,480	196,987,022
CS_00083.las	62,031,863	6,740,427	191,188	2,473	68,965,951
CS_00084.las	84,232,017	8,820,843	488,470	12,259	93,553,589
CS_00085.las	202,589,958	21,404,815	672,383	12,804	224,679,960
CS_00086.las	234,380,791	24,699,892	638,842	10,504	259,730,029
CS_00087.las	273,639,333	32,507,623	787,722	10,694	306,945,372
CS_00089.las	349,312,974	43,588,262	1,097,810	13,197	394,012,243
CS_00090.las	217,911,828	24,258,595	702,880	8,915	242,882,218
CS_00091.las	285,478,226	31,288,001	815,503	10,351	317,592,081

C-2 Report on Multiple Discrete Returns - continued

File	First return	Second return	Third return	Other returns	Total points
CS_00092.las	118,860,840	16,414,659	605,976	11,818	135,893,293
CS_00093.las	182,556,486	19,287,323	608,614	6,486	202,458,909
CS_00094.las	10,903,998	1,241,831	60,345	696	12,206,870
CS_00095.las	68,094,114	6,388,038	273,119	3,282	74,758,553
CS_00096.las	67,873,777	10,478,796	295,456	2,952	78,650,981
CS_00097.las	169,405,185	20,017,274	685,790	12,598	190,120,847
CS_00098.las	297,193,683	37,388,279	985,682	14,253	335,581,897
CS_00099.las	281,349,300	31,699,273	808,959	8,968	313,866,500
CS_00100.las	211,461,055	23,837,827	687,718	9,253	235,995,853
CS_00101.las	16,554,097	3,044,840	67,575	209	19,666,721
CS_00102.las	308,680	6,804	68	00	315,552
CS_00317.las	65,544,357	12,501,055	1,216,817	38,718	79,300,947
CS_00318.las	267,116,791	53,112,493	2,847,715	41,263	323,118,262
CS_00319.las	336,840,082	118,718,637	23,073,507	1,756,884	480,389,110
CS_00320.las	263,177,781	56,187,028	3,465,726	57,280	322,887,815
CS_00321.las	347,553,886	40,588,712	1,453,751	10,034	389,606,383
CS_00322.las	457,444,472	154,841,300	27,397,621	1,896,605	641,579,998
CS_00323.las	89,315,414	18,613,420	1,586,666	43,826	109,559,326
CS_00324.las	336,538,423	41,277,738	1,180,229	6,524	379,002,914
CS_00325.las	39,957,426	3,923,542	230,851	3,264	44,115,083
CS_00326.las	376,337,170	135,311,687	16,086,834	466,106	528,201,797
CS_00327.las	354,795,405	48,423,548	1,853,438	21,120	405,093,511
CS_00328.las	146,793,481	59,255,038	11,951,366	1,158,085	219,157,970
CS_00329.las	380,037,851	108,761,362	10,477,165	351,172	499,627,550
CS_00330.las	418,406,346	147,011,861	27,875,148	2,123,775	595,417,130
CS_00331.las	376,252,274	47,798,434	1,786,627	12,585	425,849,920
CS_00332.las	209,131,974	52,602,290	3,994,349	89,587	265,818,200
CS_00333.las	16,256,020	5,076,081	620,244	24,418	21,976,763
CS_00334.las	278,826,003	125,768,868	26,921,861	3,209,388	434,726,120
CS_00335.las	31,216,742	2,615,095	170,419	3,226	34,005,482
CS_00336.las	371,514,011	121,123,470	13,373,723	352,609	506,363,813
CS_00337.las	332,459,829	58,732,037	2,526,774	37,168	393,755,808
CS_00338.las	317,520,837	128,767,159	24,467,672	2,494,670	473,250,338
CS_00339.las	152,671,558	56,403,623	11,038,865	1,147,346	221,261,392

C-2 Report on Multiple Discrete Returns - continued

File	First return	Second return	Third return	Other returns	Total points
CS_00340.las	236,603,809	93,498,667	17,948,548	1,783,180	349,834,204
CS_00341.las	248,725,046	55,220,167	4,037,704	86,089	308,069,006
CS_00342.las	138,913,865	37,362,997	3,307,162	94,266	179,678,290
CS_00343.las	10,733,514	3,438,167	1,008,240	149,196	15,329,117
CS_00344.las	383,839,775	136,614,120	15,967,083	472,600	536,893,578
CS_00345.las	277,128,698	57,044,174	2,876,807	38,838	337,088,517
CS_00346.las	326,736,487	135,948,554	28,342,396	3,605,940	494,633,377
CS_00347.las	347,314,828	43,042,446	1,451,559	9,681	391,818,514
CS_00348.las	267,539,047	57,016,843	2,839,385	37,246	327,432,521
CS_00349.las	353,146,695	53,569,602	1,819,278	17,788	408,553,363
CS_00350.las	349,828,487	66,772,768	2,430,251	25,221	419,056,727
CS_00351.las	4,396,669	771,350	54,817	906	5,223,742
CS_00352.las	376,621,321	147,855,105	28,471,431	3,150,283	556,098,140
CS_00353.las	109,035,184	36,360,789	8,714,512	1,078,303	155,188,788
CS_00354.las	267,464,341	54,446,065	3,294,172	58,729	325,263,307
CS_00355.las	379,547,658	133,313,255	25,892,741	1,963,019	540,716,673
CS_00356.las	369,495,358	101,053,222	9,240,894	312,455	480,101,929
CS_00357.las	370,911,194	42,592,473	1,609,021	12,715	415,125,403
CS_00358.las	2,725,982	489,832	34,178	416	3,250,408
CS_00359.las	368,579,934	122,983,107	22,270,035	1,605,203	515,438,279
CS_00360.las	290,857,314	56,373,728	2,625,744	34,412	349,891,198
CS_00361.las	100,331,020	40,141,915	7,064,521	725,970	148,263,426
CS_00362.las	134,554,272	47,069,909	9,372,103	982,804	191,979,088
CS_00363.las	346,862,862	100,910,266	10,352,958	248,485	458,374,571
CS_00364.las	391,352,757	139,982,591	16,445,460	474,502	548,255,310
CS_00365.las	112,263,869	27,196,012	2,704,078	94,605	142,258,564
CS_00366.las	364,842,264	112,076,257	12,056,733	304,697	489,279,951
CS_00367.las	390,163,311	134,298,242	14,768,138	384,965	539,614,656
CS_00368.las	311,948,760	56,868,541	2,376,139	30,809	371,224,249
CS_00369.las	319,554,611	125,600,766	26,418,527	3,190,520	474,764,424
CS_00370.las	394,232,923	132,740,960	14,247,583	361,614	541,583,080
CS_00371.las	9,458,936	997,574	65,597	696	10,522,803
CS_00372.las	385,695,832	153,166,676	29,972,393	3,642,380	572,477,281
CS_00373.las	321,818,177	123,805,887	21,159,375	1,690,895	468,474,334

C-2 Report on Multiple Discrete Returns - continued

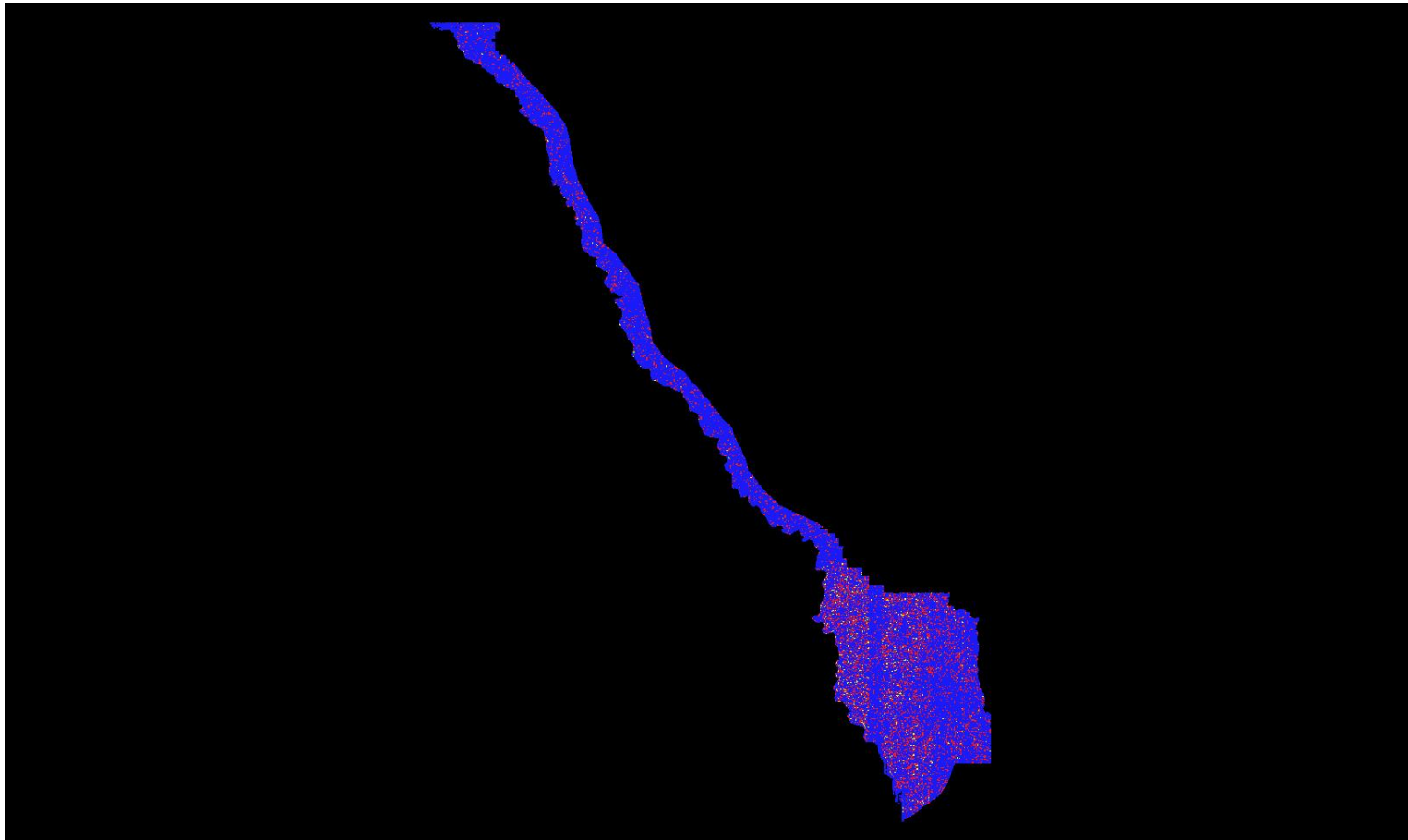
File	First return	Second return	Third return	Other returns	Total points
CS_00374.las	340,504,737	66,660,876	2,820,136	34,247	410,019,996
CS_00375.las	387,122,890	162,988,026	29,973,253	2,738,537	582,822,706
CS_00376.las	360,412,055	147,070,188	29,741,350	3,450,578	540,674,171
CS_00377.las	248,091,814	95,341,469	18,375,911	1,832,905	363,642,099
CS_00378.las	90,833,524	32,073,934	4,070,333	154,134	127,131,925
CS_00379.las	259,038,021	51,724,707	3,324,359	58,112	314,145,199
CS_00380.las	308,251,845	91,158,531	8,347,117	242,736	408,000,229
CS_00381.las	272,258,597	57,320,493	2,827,109	35,101	332,441,300
Total	27,267,217,534	5,975,960,077	707,293,025	51,423,066	34,001,893,702

C-2 Report on Multiple Discrete Returns - All Returns

The purpose of this section is to show a graphic of lidar data points colored by all returns. Blank flight lines can indicate a collection or processing problem dealing with lidar return attribute information.

[Data Source - Y:\Mapping\Projects\65220171_USGS-TX_West_Texas\Production\Final_Client_Deliverables\Lot6_utm14\point_cloud\Swaths_MARS](Y:\Mapping\Projects\65220171_USGS-TX_West_Texas\Production\Final_Client_Deliverables\Lot6_utm14\point_cloud\Swaths_MARS)

[Result Path - Y:\Mapping\Projects\65220171_USGS-TX_West_Texas\Admin\OA_QC\Lot6_A\C_2\ColorByReturns.jpg](Y:\Mapping\Projects\65220171_USGS-TX_West_Texas\Admin\OA_QC\Lot6_A\C_2\ColorByReturns.jpg)



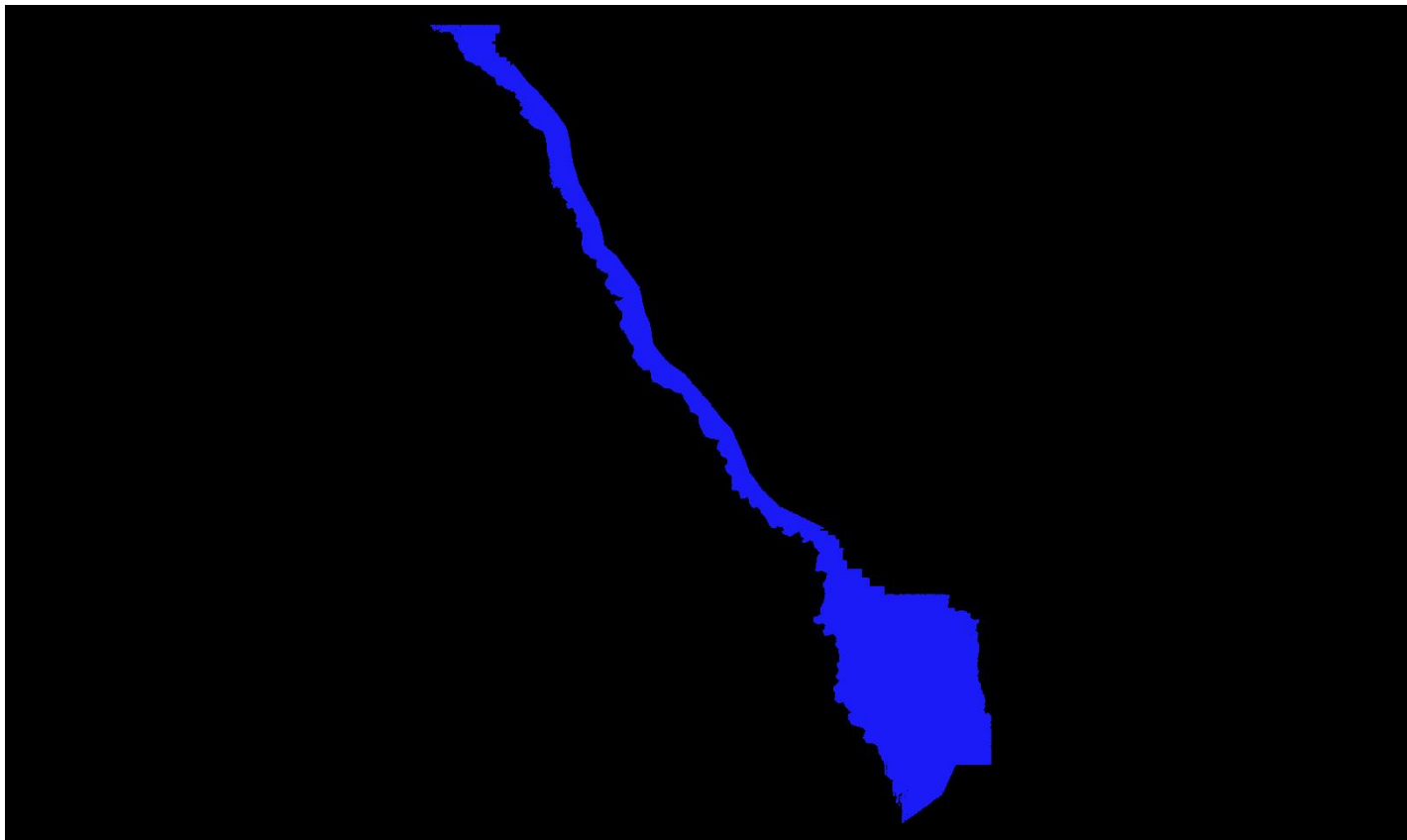
First Second Third Fourth or other

C-2 Report on Multiple Discrete Returns - First Returns

The purpose of this section is to show a graphic of lidar data points colored by first returns. Blank flight lines can indicate a collection or processing problem dealing with lidar return attribute information.

[Data Source - Y:\Mapping\Projects\65220171_USGS-TX_West_Texas\Production\Final_Client_Deliverables\Lot6_utm14\point_cloud\Swaths_MARS](Y:\Mapping\Projects\65220171_USGS-TX_West_Texas\Production\Final_Client_Deliverables\Lot6_utm14\point_cloud\Swaths_MARS)

[Result Path - Y:\Mapping\Projects\65220171_USGS-TX_West_Texas\Admin\OA_QC\Lot6_A\C_2\ColorByReturns_FirstReturns.jpg](Y:\Mapping\Projects\65220171_USGS-TX_West_Texas\Admin\OA_QC\Lot6_A\C_2\ColorByReturns_FirstReturns.jpg)



C-2 Report on Multiple Discrete Returns - Second Returns

The purpose of this section is to show a graphic of lidar data points colored by second returns. Blank flight lines can indicate a collection or processing problem dealing with lidar return attribute information.

[Data Source - Y:\Mapping\Projects\65220171_USGS-TX_West_Texas\Production\Final_Client_Deliverables\Lot6_utm14\point_cloud\Swaths_MARS](Y:\Mapping\Projects\65220171_USGS-TX_West_Texas\Production\Final_Client_Deliverables\Lot6_utm14\point_cloud\Swaths_MARS)

[Result Path - Y:\Mapping\Projects\65220171_USGS-TX_West_Texas\Admin\OA_QC\Lot6_A\C_2\ColorByReturns_SecondReturns.jpg](Y:\Mapping\Projects\65220171_USGS-TX_West_Texas\Admin\OA_QC\Lot6_A\C_2\ColorByReturns_SecondReturns.jpg)




C-2 Report on Multiple Discrete Returns - Third Returns

The purpose of this section is to show a graphic of lidar data points colored by third returns. Blank flight lines can indicate a collection or processing problem dealing with lidar return attribute information.

[Data Source - Y:\Mapping\Projects\65220171_USGS-TX_West_Texas\Production\Final_Client_Deliverables\Lot6_utm14\point_cloud\Swaths_MARS](Y:\Mapping\Projects\65220171_USGS-TX_West_Texas\Production\Final_Client_Deliverables\Lot6_utm14\point_cloud\Swaths_MARS)

[Result Path - Y:\Mapping\Projects\65220171_USGS-TX_West_Texas\Admin\OA_QC\Lot6_A\C_2\ColorByReturns_ThirdReturns.jpg](Y:\Mapping\Projects\65220171_USGS-TX_West_Texas\Admin\OA_QC\Lot6_A\C_2\ColorByReturns_ThirdReturns.jpg)




C-2 Report on Multiple Discrete Returns - Other Returns

The purpose of this section is to show a graphic of lidar data points colored by fourth or other returns. Blank flight lines can indicate a collection or processing problem dealing with lidar return attribute information.

[Data Source - Y:\Mapping\Projects\65220171_USGS-TX_West_Texas\Production\Final_Client_Deliverables\Lot6_utm14\point_cloud\Swaths_MARS](Y:\Mapping\Projects\65220171_USGS-TX_West_Texas\Production\Final_Client_Deliverables\Lot6_utm14\point_cloud\Swaths_MARS)

[Result Path - Y:\Mapping\Projects\65220171_USGS-TX_West_Texas\Admin\QA_QC\Lot6_A\C_2\ColorByReturns_OtherReturns.jpg](Y:\Mapping\Projects\65220171_USGS-TX_West_Texas\Admin\QA_QC\Lot6_A\C_2\ColorByReturns_OtherReturns.jpg)



C-3 Report on Intensity Values

The USGS Lidar Base Specification Version 1.3 states: "Intensity values are required for each multiple discrete return. The values recorded in the LAS files shall be normalized to 16 bit, as required by the LAS Specification version 1.4-R13 (ASPRS, 2011). It warrants re-emphasis that intensity normalization is strictly linear. Common image stretches (minimum-maximum, standard deviations, percent clip, histogram, and so forth) are expressly forbidden."

The purpose of this section is to report on the presence and quantities of lidar intensity in the LAS data.

[Data Source - Y:\Mapping\Projects\65220171_USGS-TX_West_Texas\Production\Final_Client_Deliverables\Lot6_utm14\point_cloud\Swaths_MARS](#)

File	Minimum	Maximum	Mean	Median	Mode
CS_00003.las	16	65,520	8,312	9,168	1,120
CS_00007.las	16	65,520	9,461	10,048	11,936
CS_00023.las	16	65,520	8,859	9,696	11,312
CS_00024.las	16	65,520	8,333	9,264	1,120
CS_00029.las	16	65,520	9,532	9,776	10,256
CS_00033.las	80	65,520	9,811	10,192	11,744
CS_00034.las	48	65,520	9,616	9,968	12,128
CS_00035.las	16	65,520	10,018	10,448	11,840
CS_00036.las	16	65,520	8,190	8,384	9,888
CS_00037.las	16	65,520	8,501	8,768	9,792
CS_00038.las	16	65,520	8,253	8,512	9,392
CS_00039.las	16	65,520	8,789	9,104	11,232
CS_00040.las	16	65,520	8,563	8,848	10,608
CS_00041.las	16	65,520	7,998	8,240	9,120
CS_00042.las	16	65,520	7,720	8,000	8,800
CS_00043.las	736	65,520	8,264	8,352	1,664
CS_00044.las	16	65,520	7,590	7,936	1,664
CS_00045.las	16	65,520	8,547	8,800	10,448
CS_00046.las	16	65,520	8,170	8,608	10,016
CS_00047.las	784	65,520	7,061	7,056	1,712
CS_00048.las	16	65,520	8,019	8,576	9,712
CS_00050.las	16	65,520	9,587	10,368	11,936
CS_00051.las	16	65,520	7,978	8,464	9,376
CS_00052.las	16	65,520	9,638	10,352	16
CS_00053.las	16	65,520	9,257	10,096	12,400

C-3 Report on Intensity Values - continued

File	Minimum	Maximum	Mean	Median	Mode
CS_00054.las	928	17,536	7,889	8,224	9,472
CS_00055.las	48	65,520	9,214	10,128	12,720
CS_00056.las	16	65,520	9,660	10,352	11,328
CS_00057.las	16	65,520	10,274	10,800	12,688
CS_00058.las	16	65,520	8,471	9,056	1,696
CS_00059.las	16	65,520	9,248	9,984	11,696
CS_00060.las	16	65,520	9,221	9,936	12,016
CS_00061.las	48	65,520	10,104	10,560	13,136
CS_00062.las	16	65,520	9,011	9,408	16
CS_00063.las	16	65,520	9,658	10,352	16
CS_00064.las	16	65,520	9,408	10,464	16
CS_00065.las	16	65,520	9,789	10,480	16
CS_00066.las	16	65,520	10,236	10,880	12,256
CS_00067.las	16	65,520	7,920	8,432	9,504
CS_00068.las	16	65,520	9,851	10,624	12,352
CS_00069.las	16	65,520	7,925	8,480	9,440
CS_00070.las	16	65,520	9,443	10,448	16
CS_00071.las	48	65,520	10,078	10,784	11,984
CS_00072.las	16	65,520	8,721	9,568	16
CS_00073.las	16	65,520	8,964	9,680	1,664
CS_00074.las	48	65,520	9,508	9,504	8,288
CS_00075.las	16	65,520	9,580	10,384	16
CS_00078.las	48	65,520	9,958	10,544	12,256
CS_00079.las	16	65,520	9,318	10,032	11,168
CS_00080.las	16	65,520	9,937	10,688	16
CS_00081.las	16	65,520	10,052	10,896	16
CS_00083.las	16	65,520	10,291	11,184	12,640
CS_00084.las	16	65,520	9,417	10,272	16
CS_00085.las	16	65,520	9,373	10,080	11,184
CS_00086.las	16	65,520	10,097	10,880	16
CS_00087.las	16	65,520	9,570	10,304	16
CS_00089.las	16	65,520	5,324	5,552	6,784
CS_00090.las	48	65,520	5,333	5,440	6,656

C-3 Report on Intensity Values - continued

File	Minimum	Maximum	Mean	Median	Mode
CS_00091.las	16	65,520	5,130	5,376	6,000
CS_00092.las	32	65,520	5,298	5,360	6,752
CS_00093.las	16	65,520	5,136	5,344	5,984
CS_00094.las	16	65,520	4,792	4,896	1,456
CS_00095.las	16	65,520	5,175	5,408	6,016
CS_00096.las	48	65,520	5,220	5,248	6,816
CS_00097.las	48	65,520	5,354	5,440	6,784
CS_00098.las	16	65,520	5,314	5,504	6,624
CS_00099.las	16	65,520	5,245	5,472	6,336
CS_00100.las	16	65,520	5,111	5,312	6,000
CS_00101.las	48	65,520	5,317	5,280	2,432
CS_00102.las	832	45,824	7,203	7,232	7,216
CS_00317.las	16	65,520	9,789	11,168	13,440
CS_00318.las	16	65,520	9,300	10,224	16
CS_00319.las	48	65,520	14,751	13,072	3,760
CS_00320.las	16	65,520	9,167	9,984	16
CS_00321.las	16	65,520	6,018	6,544	7,328
CS_00322.las	48	65,520	14,825	14,080	4,672
CS_00323.las	16	65,520	9,263	10,288	16
CS_00324.las	16	65,520	5,818	6,272	7,248
CS_00325.las	16	65,520	5,145	5,584	6,320
CS_00326.las	16	65,520	7,078	5,984	16
CS_00327.las	16	65,520	9,158	10,064	11,760
CS_00328.las	48	65,520	12,610	9,984	2,064
CS_00329.las	16	65,520	7,350	7,312	16
CS_00330.las	48	65,520	14,896	13,792	4,400
CS_00331.las	16	65,520	5,728	6,224	7,200
CS_00332.las	16	65,520	8,900	9,296	16
CS_00333.las	16	65,520	7,301	7,088	1,664
CS_00334.las	48	65,520	12,807	10,112	1,968
CS_00335.las	16	65,520	5,156	5,552	6,048
CS_00336.las	16	65,520	7,388	6,672	2,784
CS_00337.las	16	65,520	8,745	9,456	11,872

C-3 Report on Intensity Values - continued

File	Minimum	Maximum	Mean	Median	Mode
CS_00338.las	48	65,520	11,557	9,744	1,968
CS_00339.las	48	65,520	12,714	10,640	1,968
CS_00340.las	48	65,520	12,782	10,544	2,368
CS_00341.las	16	65,520	9,188	9,936	13,072
CS_00342.las	16	65,520	8,569	8,624	16
CS_00343.las	48	65,520	15,029	13,024	2,000
CS_00344.las	16	65,520	7,118	6,048	16
CS_00345.las	16	65,520	8,717	9,248	16
CS_00346.las	48	65,520	10,697	9,120	2,064
CS_00347.las	16	65,520	5,969	6,464	7,360
CS_00348.las	16	65,520	8,843	9,328	16
CS_00349.las	16	65,520	8,818	9,600	11,760
CS_00350.las	16	65,520	8,362	8,912	16
CS_00351.las	672	22,752	8,780	9,632	12,352
CS_00352.las	48	65,520	10,771	9,296	2,064
CS_00353.las	48	65,520	13,653	11,680	65,520
CS_00354.las	16	65,520	9,264	10,128	16
CS_00355.las	48	65,520	14,576	12,960	4,416
CS_00356.las	16	65,520	7,423	7,616	16
CS_00357.las	16	65,520	5,897	6,432	7,264
CS_00358.las	480	65,520	4,288	4,352	1,456
CS_00359.las	48	65,520	15,031	14,176	4,368
CS_00360.las	16	65,520	8,749	9,296	16
CS_00361.las	48	65,520	11,541	10,304	1,968
CS_00362.las	48	65,520	13,124	11,328	2,416
CS_00363.las	16	65,520	7,840	7,856	2,768
CS_00364.las	16	65,520	7,221	6,176	16
CS_00365.las	16	65,520	8,980	9,616	16
CS_00366.las	16	65,520	7,536	6,992	2,496
CS_00367.las	16	65,520	7,240	6,400	16
CS_00368.las	16	65,520	8,619	9,280	11,600
CS_00369.las	48	65,520	13,815	12,032	1,968
CS_00370.las	16	65,520	7,318	6,528	16

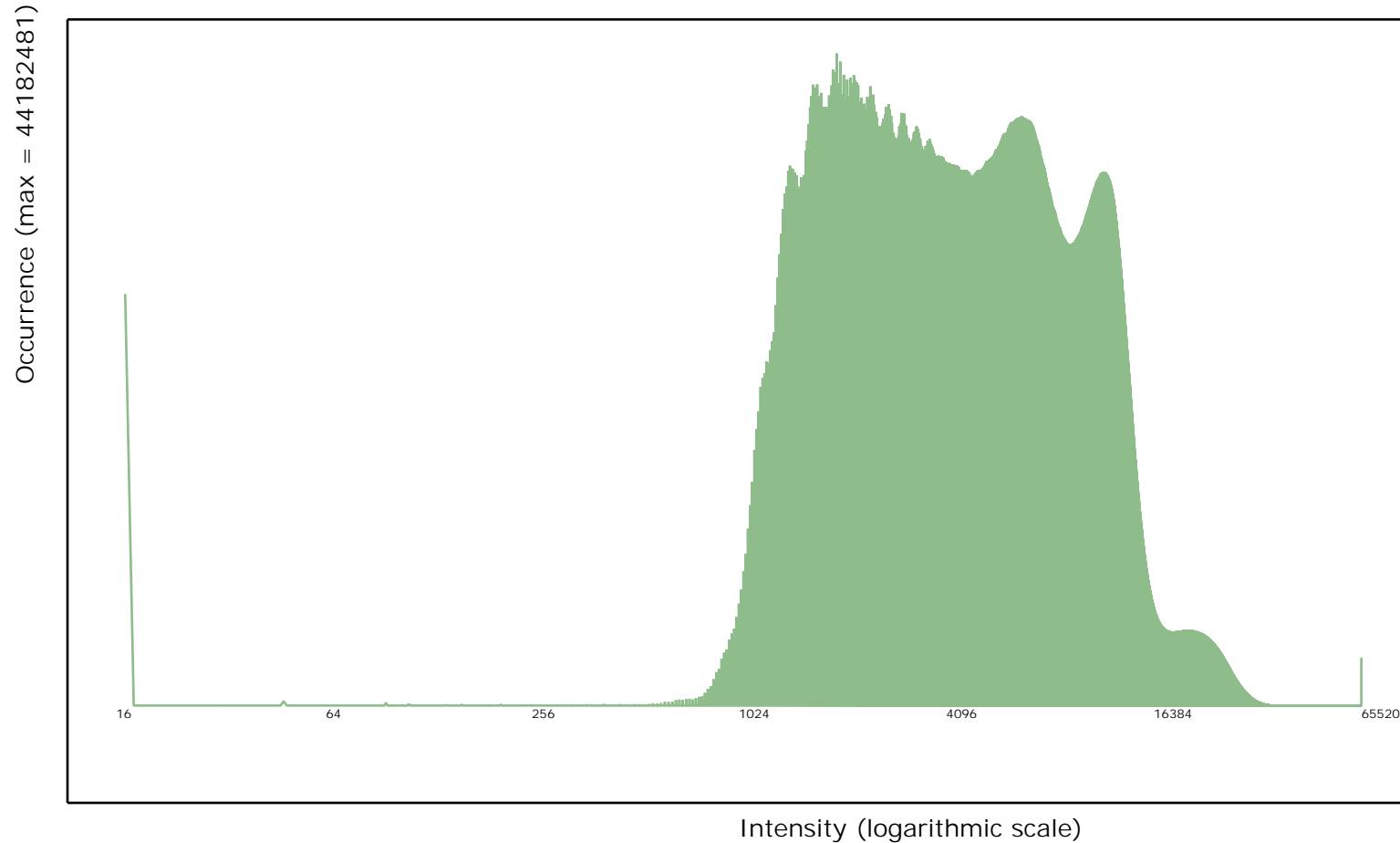
C-3 Report on Intensity Values - continued

File	Minimum	Maximum	Mean	Median	Mode
CS_00371.las	16	65,520	5,091	5,712	6,016
CS_00372.las	48	65,520	10,985	9,696	2,064
CS_00373.las	48	65,520	13,242	11,472	4,560
CS_00374.las	16	65,520	8,430	9,024	11,584
CS_00375.las	48	65,520	11,550	9,472	2,064
CS_00376.las	48	65,520	10,601	8,784	2,064
CS_00377.las	48	65,520	13,093	11,168	2,416
CS_00378.las	16	65,520	7,057	6,400	1,616
CS_00379.las	16	65,520	9,271	10,144	16
CS_00380.las	16	65,520	7,400	7,136	16
CS_00381.las	16	65,520	8,967	9,584	16
Overall Statistics	16	65,520	9,275	8,256	1,968

C-3 Report on Intensity Values - continued

The purpose of this section is to show a frequency distribution chart of intensities throughout all of the lidar files.

[Data Source - Y:\Mapping\Projects\65220171_USGS-TX_West_Texas\Production\Final_Client_Deliverables\Lot6_utm14\point_cloud\Swaths_MARS](#)




C-3 Report on Intensity Values - continued

The purpose of this section is to show a graphic of lidar data points colored by intensity. Blank flight lines can indicate a collection or processing problem dealing with lidar intensity attribute information.

[Data Source - Y:\Mapping\Projects\65220171_USGS-TX_West_Texas\Production\Final_Client_Deliverables\Lot6_utm14\point_cloud\Swaths_MARS](Y:\Mapping\Projects\65220171_USGS-TX_West_Texas\Production\Final_Client_Deliverables\Lot6_utm14\point_cloud\Swaths_MARS)

[Result Path - Y:\Mapping\Projects\65220171_USGS-TX_West_Texas\Admin\QA_OC\Lot6_A\C_3\ColorByIntensity.jpg](Y:\Mapping\Projects\65220171_USGS-TX_West_Texas\Admin\QA_OC\Lot6_A\C_3\ColorByIntensity.jpg)



DPH-1.1 Report on ASPRS LAS File Format (Tiled Data) - Compliance

The USGS Lidar Base Specification Version 1.3 states: "All processing will be carried out with the understanding that all point deliverables are required to be in LAS format, version 1.4, using PDRF 6, 7, 8, 9 or 10. Data producers are encouraged to review the LAS specification version 1.4-R13 in detail (ASPRS, 2011)."

The purpose of this section is to show a table of LAS 1.4 compliance test results for each tiled file.

[Data Source - Y:\Mapping\Projects\65220171_USGS-TX_West_Texas\Production\Final_Client_Deliverables\Lot6_utm14\point_cloud\tilecls](#)

File	LAS Version/PDRF	System ID	Legacy Point Count	Legacy Return Counts	File Source ID	Global Encoding	VLRs / EVLRs	WKT*	Intensity	Point Count with Bad Return Info
14RKT895625.las	LAS 1.4, PDRF 6	PASS	0	0	PASS	PASS	0 / 6	PASS	PASS	0
14RKT910610.las	LAS 1.4, PDRF 6	PASS	0	0	PASS	PASS	0 / 6	PASS	PASS	0
14RKT910625.las	LAS 1.4, PDRF 6	PASS	0	0	PASS	PASS	0 / 65	PASS	PASS	0
14RKT925610.las	LAS 1.4, PDRF 6	PASS	0	0	PASS	PASS	0 / 6	PASS	PASS	0
14RKT925625.las	LAS 1.4, PDRF 6	PASS	0	0	PASS	PASS	0 / 69	PASS	PASS	0
14RKT940610.las	LAS 1.4, PDRF 6	PASS	0	0	PASS	PASS	0 / 20	PASS	PASS	0
14RKT940625.las	LAS 1.4, PDRF 6	PASS	0	0	PASS	PASS	0 / 69	PASS	PASS	0
14RKT955610.las	LAS 1.4, PDRF 6	PASS	0	0	PASS	PASS	0 / 68	PASS	PASS	0
14RKT955625.las	LAS 1.4, PDRF 6	PASS	0	0	PASS	PASS	0 / 69	PASS	PASS	0
14RKT970610.las	LAS 1.4, PDRF 6	PASS	0	0	PASS	PASS	0 / 56	PASS	PASS	0
14RKT970625.las	LAS 1.4, PDRF 6	PASS	0	0	PASS	PASS	0 / 69	PASS	PASS	0
14RKT985595.las	LAS 1.4, PDRF 6	PASS	0	0	PASS	PASS	0 / 15	PASS	PASS	0
14RKT985610.las	LAS 1.4, PDRF 6	PASS	0	0	PASS	PASS	0 / 69	PASS	PASS	0
14RKT985625.las	LAS 1.4, PDRF 6	PASS	0	0	PASS	PASS	0 / 281	PASS	PASS	0
14RLS390980.las	LAS 1.4, PDRF 6	PASS	0	0	PASS	PASS	0 / 16	PASS	PASS	0
14RLS405980.las	LAS 1.4, PDRF 6	PASS	0	0	PASS	PASS	0 / 61	PASS	PASS	0
14RLS420965.las	LAS 1.4, PDRF 6	PASS	0	0	PASS	PASS	0 / 9	PASS	PASS	0
14RLS420980.las	LAS 1.4, PDRF 6	PASS	0	0	PASS	PASS	0 / 231	PASS	PASS	0
14RLS435935.las	LAS 1.4, PDRF 6	PASS	0	0	PASS	PASS	0 / 15	PASS	PASS	0
14RLS435950.las	LAS 1.4, PDRF 6	PASS	0	0	PASS	PASS	0 / 53	PASS	PASS	0
14RLS435965.las	LAS 1.4, PDRF 6	PASS	0	0	PASS	PASS	0 / 248	PASS	PASS	0
14RLS435980.las	LAS 1.4, PDRF 6	PASS	0	0	PASS	PASS	0 / 281	PASS	PASS	0
14RLS450890.las	LAS 1.4, PDRF 6	PASS	0	0	PASS	PASS	0 / 20	PASS	PASS	0
14RLS450905.las	LAS 1.4, PDRF 6	PASS	0	0	PASS	PASS	0 / 18	PASS	PASS	0
14RLS450920.las	LAS 1.4, PDRF 6	PASS	0	0	PASS	PASS	0 / 37	PASS	PASS	0
14RLS450935.las	LAS 1.4, PDRF 6	PASS	0	0	PASS	PASS	0 / 278	PASS	PASS	0
14RLS450950.las	LAS 1.4, PDRF 6	PASS	0	0	PASS	PASS	0 / 283	PASS	PASS	0
14RLS450965.las	LAS 1.4, PDRF 6	PASS	0	0	PASS	PASS	0 / 286	PASS	PASS	0
14RLS450980.las	LAS 1.4, PDRF 6	PASS	0	0	PASS	PASS	0 / 283	PASS	PASS	0
14RLS465890.las	LAS 1.4, PDRF 6	PASS	0	0	PASS	PASS	0 / 60	PASS	PASS	0
14RLS465905.las	LAS 1.4, PDRF 6	PASS	0	0	PASS	PASS	0 / 283	PASS	PASS	0
14RLS465920.las	LAS 1.4, PDRF 6	PASS	0	0	PASS	PASS	0 / 289	PASS	PASS	0
14RLS465935.las	LAS 1.4, PDRF 6	PASS	0	0	PASS	PASS	0 / 283	PASS	PASS	0
14RLS465950.las	LAS 1.4, PDRF 6	PASS	0	0	PASS	PASS	0 / 283	PASS	PASS	0
14RLS465965.las	LAS 1.4, PDRF 6	PASS	0	0	PASS	PASS	0 / 283	PASS	PASS	0
14RLS465980.las	LAS 1.4, PDRF 6	PASS	0	0	PASS	PASS	0 / 285	PASS	PASS	0
14RLS480875.las	LAS 1.4, PDRF 6	PASS	0	0	PASS	PASS	0 / 20	PASS	PASS	0
14RLS480890.las	LAS 1.4, PDRF 6	PASS	0	0	PASS	PASS	0 / 51	PASS	PASS	0
14RLS480905.las	LAS 1.4, PDRF 6	PASS	0	0	PASS	PASS	0 / 286	PASS	PASS	0
14RLS480920.las	LAS 1.4, PDRF 6	PASS	0	0	PASS	PASS	0 / 286	PASS	PASS	0
14RLS480935.las	LAS 1.4, PDRF 6	PASS	0	0	PASS	PASS	0 / 277	PASS	PASS	0
14RLS480950.las	LAS 1.4, PDRF 6	PASS	0	0	PASS	PASS	0 / 286	PASS	PASS	0

* WKT FAIL codes: 1 – WKT tag missing, 2 – incorrect format (e.g., GeoTIFF tag), 3 – incorrect dialect (e.g., Esri or ISO), 4 – more than one valid record, 5 – incorrect format for superseded record(s), 6 – zero length, 7 – missing 'PROJCS', 8 – missing 'AXIS' 9 – 'HEIGHT_MODEL' element present, 10 – 'UNCLOSED BRACKETING' issue present, 11 – missing Vertical Datum and/or EPSG code, 12 – missing Vertical Units and/or EPSG code, 13 – missing Vertical CS name and/or EPSG code 14 – missing EPSG code in 'PROJCS section'

DPH-1.1 Report on ASPRS LAS File Format (Tiled Data) - Compliance - continued

File	LAS Version/PDRF	System ID	Legacy Point Count	Legacy Return Counts	File Source ID	Global Encoding	VLRs / EVLRs	WKT	Intensity	Point Count with Bad Return Info
14RLS480965.las	LAS 1.4, PDRF 6	PASS	0	0	PASS	PASS	0 / 282	PASS	PASS	0
14RLS480980.las	LAS 1.4, PDRF 6	PASS	0	0	PASS	PASS	0 / 289	PASS	PASS	0
14RLS495815.las	LAS 1.4, PDRF 6	PASS	0	0	PASS	PASS	0 / 66	PASS	PASS	0
14RLS495830.las	LAS 1.4, PDRF 6	PASS	0	0	PASS	PASS	0 / 51	PASS	PASS	0
14RLS495845.las	LAS 1.4, PDRF 6	PASS	0	0	PASS	PASS	0 / 60	PASS	PASS	0
14RLS495860.las	LAS 1.4, PDRF 6	PASS	0	0	PASS	PASS	0 / 50	PASS	PASS	0
14RLS495875.las	LAS 1.4, PDRF 6	PASS	0	0	PASS	PASS	0 / 283	PASS	PASS	0
14RLS495890.las	LAS 1.4, PDRF 6	PASS	0	0	PASS	PASS	0 / 286	PASS	PASS	0
14RLS495905.las	LAS 1.4, PDRF 6	PASS	0	0	PASS	PASS	0 / 289	PASS	PASS	0
14RLS495920.las	LAS 1.4, PDRF 6	PASS	0	0	PASS	PASS	0 / 286	PASS	PASS	0
14RLS495935.las	LAS 1.4, PDRF 6	PASS	0	0	PASS	PASS	0 / 286	PASS	PASS	0
14RLS495950.las	LAS 1.4, PDRF 6	PASS	0	0	PASS	PASS	0 / 277	PASS	PASS	0
14RLS495965.las	LAS 1.4, PDRF 6	PASS	0	0	PASS	PASS	0 / 284	PASS	PASS	0
14RLS495980.las	LAS 1.4, PDRF 6	PASS	0	0	PASS	PASS	0 / 286	PASS	PASS	0
14RLS510740.las	LAS 1.4, PDRF 6	PASS	0	0	PASS	PASS	0 / 20	PASS	PASS	0
14RLS510755.las	LAS 1.4, PDRF 6	PASS	0	0	PASS	PASS	0 / 21	PASS	PASS	0
14RLS510800.las	LAS 1.4, PDRF 6	PASS	0	0	PASS	PASS	0 / 66	PASS	PASS	0
14RLS510815.las	LAS 1.4, PDRF 6	PASS	0	0	PASS	PASS	0 / 239	PASS	PASS	0
14RLS510830.las	LAS 1.4, PDRF 6	PASS	0	0	PASS	PASS	0 / 286	PASS	PASS	0
14RLS510845.las	LAS 1.4, PDRF 6	PASS	0	0	PASS	PASS	0 / 286	PASS	PASS	0
14RLS510860.las	LAS 1.4, PDRF 6	PASS	0	0	PASS	PASS	0 / 280	PASS	PASS	0
14RLS510875.las	LAS 1.4, PDRF 6	PASS	0	0	PASS	PASS	0 / 280	PASS	PASS	0
14RLS510890.las	LAS 1.4, PDRF 6	PASS	0	0	PASS	PASS	0 / 283	PASS	PASS	0
14RLS510905.las	LAS 1.4, PDRF 6	PASS	0	0	PASS	PASS	0 / 283	PASS	PASS	0
14RLS510920.las	LAS 1.4, PDRF 6	PASS	0	0	PASS	PASS	0 / 283	PASS	PASS	0
14RLS510935.las	LAS 1.4, PDRF 6	PASS	0	0	PASS	PASS	0 / 283	PASS	PASS	0
14RLS510950.las	LAS 1.4, PDRF 6	PASS	0	0	PASS	PASS	0 / 277	PASS	PASS	0
14RLS510965.las	LAS 1.4, PDRF 6	PASS	0	0	PASS	PASS	0 / 57	PASS	PASS	0
14RLS510980.las	LAS 1.4, PDRF 6	PASS	0	0	PASS	PASS	0 / 15	PASS	PASS	0
14RLS525695.las	LAS 1.4, PDRF 6	PASS	0	0	PASS	PASS	0 / 6	PASS	PASS	0
14RLS525710.las	LAS 1.4, PDRF 6	PASS	0	0	PASS	PASS	0 / 59	PASS	PASS	0
14RLS525725.las	LAS 1.4, PDRF 6	PASS	0	0	PASS	PASS	0 / 247	PASS	PASS	0
14RLS525740.las	LAS 1.4, PDRF 6	PASS	0	0	PASS	PASS	0 / 286	PASS	PASS	0
14RLS525755.las	LAS 1.4, PDRF 6	PASS	0	0	PASS	PASS	0 / 282	PASS	PASS	0
14RLS525770.las	LAS 1.4, PDRF 6	PASS	0	0	PASS	PASS	0 / 270	PASS	PASS	0
14RLS525785.las	LAS 1.4, PDRF 6	PASS	0	0	PASS	PASS	0 / 268	PASS	PASS	0
14RLS525800.las	LAS 1.4, PDRF 6	PASS	0	0	PASS	PASS	0 / 279	PASS	PASS	0
14RLS525815.las	LAS 1.4, PDRF 6	PASS	0	0	PASS	PASS	0 / 286	PASS	PASS	0
14RLS525830.las	LAS 1.4, PDRF 6	PASS	0	0	PASS	PASS	0 / 280	PASS	PASS	0
14RLS525845.las	LAS 1.4, PDRF 6	PASS	0	0	PASS	PASS	0 / 283	PASS	PASS	0
14RLS525860.las	LAS 1.4, PDRF 6	PASS	0	0	PASS	PASS	0 / 280	PASS	PASS	0
14RLS525875.las	LAS 1.4, PDRF 6	PASS	0	0	PASS	PASS	0 / 289	PASS	PASS	0
14RLS525890.las	LAS 1.4, PDRF 6	PASS	0	0	PASS	PASS	0 / 286	PASS	PASS	0
14RLS525905.las	LAS 1.4, PDRF 6	PASS	0	0	PASS	PASS	0 / 283	PASS	PASS	0
14RLS525920.las	LAS 1.4, PDRF 6	PASS	0	0	PASS	PASS	0 / 286	PASS	PASS	0
14RLS525935.las	LAS 1.4, PDRF 6	PASS	0	0	PASS	PASS	0 / 57	PASS	PASS	0
14RLS525950.las	LAS 1.4, PDRF 6	PASS	0	0	PASS	PASS	0 / 15	PASS	PASS	0
14RLS540695.las	LAS 1.4, PDRF 6	PASS	0	0	PASS	PASS	0 / 15	PASS	PASS	0
14RLS540710.las	LAS 1.4, PDRF 6	PASS	0	0	PASS	PASS	0 / 286	PASS	PASS	0

DPH-1.1 Report on ASPRS LAS File Format (Tiled Data) - Compliance - continued

File	LAS Version/PDRF	System ID	Legacy Point Count	Legacy Return Counts	File Source ID	Global Encoding	VLRs / EVLRs	WKT	Intensity	Point Count with Bad Return Info
14RLS540725.las	LAS 1.4, PDRF 6	PASS	0	0	PASS	PASS	0 / 284	PASS	PASS	0
14RLS540740.las	LAS 1.4, PDRF 6	PASS	0	0	PASS	PASS	0 / 283	PASS	PASS	0
14RLS540755.las	LAS 1.4, PDRF 6	PASS	0	0	PASS	PASS	0 / 285	PASS	PASS	0
14RLS540770.las	LAS 1.4, PDRF 6	PASS	0	0	PASS	PASS	0 / 286	PASS	PASS	0
14RLS540785.las	LAS 1.4, PDRF 6	PASS	0	0	PASS	PASS	0 / 277	PASS	PASS	0
14RLS540800.las	LAS 1.4, PDRF 6	PASS	0	0	PASS	PASS	0 / 286	PASS	PASS	0
14RLS540815.las	LAS 1.4, PDRF 6	PASS	0	0	PASS	PASS	0 / 288	PASS	PASS	0
14RLS540830.las	LAS 1.4, PDRF 6	PASS	0	0	PASS	PASS	0 / 286	PASS	PASS	0
14RLS540845.las	LAS 1.4, PDRF 6	PASS	0	0	PASS	PASS	0 / 286	PASS	PASS	0
14RLS540860.las	LAS 1.4, PDRF 6	PASS	0	0	PASS	PASS	0 / 283	PASS	PASS	0
14RLS540875.las	LAS 1.4, PDRF 6	PASS	0	0	PASS	PASS	0 / 283	PASS	PASS	0
14RLS540890.las	LAS 1.4, PDRF 6	PASS	0	0	PASS	PASS	0 / 286	PASS	PASS	0
14RLS540905.las	LAS 1.4, PDRF 6	PASS	0	0	PASS	PASS	0 / 59	PASS	PASS	0
14RLS540920.las	LAS 1.4, PDRF 6	PASS	0	0	PASS	PASS	0 / 15	PASS	PASS	0
14RLS555680.las	LAS 1.4, PDRF 6	PASS	0	0	PASS	PASS	0 / 15	PASS	PASS	0
14RLS555695.las	LAS 1.4, PDRF 6	PASS	0	0	PASS	PASS	0 / 264	PASS	PASS	0
14RLS555710.las	LAS 1.4, PDRF 6	PASS	0	0	PASS	PASS	0 / 286	PASS	PASS	0
14RLS555725.las	LAS 1.4, PDRF 6	PASS	0	0	PASS	PASS	0 / 280	PASS	PASS	0
14RLS555740.las	LAS 1.4, PDRF 6	PASS	0	0	PASS	PASS	0 / 283	PASS	PASS	0
14RLS555755.las	LAS 1.4, PDRF 6	PASS	0	0	PASS	PASS	0 / 286	PASS	PASS	0
14RLS555770.las	LAS 1.4, PDRF 6	PASS	0	0	PASS	PASS	0 / 281	PASS	PASS	0
14RLS555785.las	LAS 1.4, PDRF 6	PASS	0	0	PASS	PASS	0 / 284	PASS	PASS	0
14RLS555800.las	LAS 1.4, PDRF 6	PASS	0	0	PASS	PASS	0 / 283	PASS	PASS	0
14RLS555815.las	LAS 1.4, PDRF 6	PASS	0	0	PASS	PASS	0 / 284	PASS	PASS	0
14RLS555830.las	LAS 1.4, PDRF 6	PASS	0	0	PASS	PASS	0 / 283	PASS	PASS	0
14RLS555845.las	LAS 1.4, PDRF 6	PASS	0	0	PASS	PASS	0 / 286	PASS	PASS	0
14RLS555860.las	LAS 1.4, PDRF 6	PASS	0	0	PASS	PASS	0 / 289	PASS	PASS	0
14RLS555875.las	LAS 1.4, PDRF 6	PASS	0	0	PASS	PASS	0 / 257	PASS	PASS	0
14RLS555890.las	LAS 1.4, PDRF 6	PASS	0	0	PASS	PASS	0 / 48	PASS	PASS	0
14RLS555905.las	LAS 1.4, PDRF 6	PASS	0	0	PASS	PASS	0 / 8	PASS	PASS	0
14RLS570650.las	LAS 1.4, PDRF 6	PASS	0	0	PASS	PASS	0 / 19	PASS	PASS	0
14RLS570665.las	LAS 1.4, PDRF 6	PASS	0	0	PASS	PASS	0 / 8	PASS	PASS	0
14RLS570680.las	LAS 1.4, PDRF 6	PASS	0	0	PASS	PASS	0 / 30	PASS	PASS	0
14RLS570695.las	LAS 1.4, PDRF 6	PASS	0	0	PASS	PASS	0 / 283	PASS	PASS	0
14RLS570710.las	LAS 1.4, PDRF 6	PASS	0	0	PASS	PASS	0 / 286	PASS	PASS	0
14RLS570725.las	LAS 1.4, PDRF 6	PASS	0	0	PASS	PASS	0 / 286	PASS	PASS	0
14RLS570740.las	LAS 1.4, PDRF 6	PASS	0	0	PASS	PASS	0 / 288	PASS	PASS	0
14RLS570755.las	LAS 1.4, PDRF 6	PASS	0	0	PASS	PASS	0 / 280	PASS	PASS	0
14RLS570770.las	LAS 1.4, PDRF 6	PASS	0	0	PASS	PASS	0 / 286	PASS	PASS	0
14RLS570785.las	LAS 1.4, PDRF 6	PASS	0	0	PASS	PASS	0 / 282	PASS	PASS	0
14RLS570800.las	LAS 1.4, PDRF 6	PASS	0	0	PASS	PASS	0 / 286	PASS	PASS	0
14RLS570815.las	LAS 1.4, PDRF 6	PASS	0	0	PASS	PASS	0 / 283	PASS	PASS	0
14RLS570830.las	LAS 1.4, PDRF 6	PASS	0	0	PASS	PASS	0 / 289	PASS	PASS	0
14RLS570845.las	LAS 1.4, PDRF 6	PASS	0	0	PASS	PASS	0 / 263	PASS	PASS	0
14RLS570860.las	LAS 1.4, PDRF 6	PASS	0	0	PASS	PASS	0 / 52	PASS	PASS	0
14RLS570875.las	LAS 1.4, PDRF 6	PASS	0	0	PASS	PASS	0 / 8	PASS	PASS	0
14RLS585635.las	LAS 1.4, PDRF 6	PASS	0	0	PASS	PASS	0 / 19	PASS	PASS	0
14RLS585650.las	LAS 1.4, PDRF 6	PASS	0	0	PASS	PASS	0 / 261	PASS	PASS	0
14RLS585665.las	LAS 1.4, PDRF 6	PASS	0	0	PASS	PASS	0 / 289	PASS	PASS	0

DPH-1.1 Report on ASPRS LAS File Format (Tiled Data) - Compliance - continued

File	LAS Version/PDRF	System ID	Legacy Point Count	Legacy Return Counts	File Source ID	Global Encoding	VLRs / EVLRs	WKT	Intensity	Point Count with Bad Return Info
14RLS585680.las	LAS 1.4, PDRF 6	PASS	0	0	PASS	PASS	0 / 283	PASS	PASS	0
14RLS585695.las	LAS 1.4, PDRF 6	PASS	0	0	PASS	PASS	0 / 289	PASS	PASS	0
14RLS585710.las	LAS 1.4, PDRF 6	PASS	0	0	PASS	PASS	0 / 280	PASS	PASS	0
14RLS585725.las	LAS 1.4, PDRF 6	PASS	0	0	PASS	PASS	0 / 286	PASS	PASS	0
14RLS585740.las	LAS 1.4, PDRF 6	PASS	0	0	PASS	PASS	0 / 286	PASS	PASS	0
14RLS585755.las	LAS 1.4, PDRF 6	PASS	0	0	PASS	PASS	0 / 280	PASS	PASS	0
14RLS585770.las	LAS 1.4, PDRF 6	PASS	0	0	PASS	PASS	0 / 286	PASS	PASS	0
14RLS585785.las	LAS 1.4, PDRF 6	PASS	0	0	PASS	PASS	0 / 277	PASS	PASS	0
14RLS585800.las	LAS 1.4, PDRF 6	PASS	0	0	PASS	PASS	0 / 264	PASS	PASS	0
14RLS585815.las	LAS 1.4, PDRF 6	PASS	0	0	PASS	PASS	0 / 62	PASS	PASS	0
14RLS585830.las	LAS 1.4, PDRF 6	PASS	0	0	PASS	PASS	0 / 57	PASS	PASS	0
14RLS585845.las	LAS 1.4, PDRF 6	PASS	0	0	PASS	PASS	0 / 16	PASS	PASS	0
14RLS600635.las	LAS 1.4, PDRF 6	PASS	0	0	PASS	PASS	0 / 232	PASS	PASS	0
14RLS600650.las	LAS 1.4, PDRF 6	PASS	0	0	PASS	PASS	0 / 294	PASS	PASS	0
14RLS600665.las	LAS 1.4, PDRF 6	PASS	0	0	PASS	PASS	0 / 282	PASS	PASS	0
14RLS600680.las	LAS 1.4, PDRF 6	PASS	0	0	PASS	PASS	0 / 286	PASS	PASS	0
14RLS600695.las	LAS 1.4, PDRF 6	PASS	0	0	PASS	PASS	0 / 286	PASS	PASS	0
14RLS600710.las	LAS 1.4, PDRF 6	PASS	0	0	PASS	PASS	0 / 279	PASS	PASS	0
14RLS600725.las	LAS 1.4, PDRF 6	PASS	0	0	PASS	PASS	0 / 283	PASS	PASS	0
14RLS600740.las	LAS 1.4, PDRF 6	PASS	0	0	PASS	PASS	0 / 60	PASS	PASS	0
14RLS600755.las	LAS 1.4, PDRF 6	PASS	0	0	PASS	PASS	0 / 65	PASS	PASS	0
14RLS600770.las	LAS 1.4, PDRF 6	PASS	0	0	PASS	PASS	0 / 62	PASS	PASS	0
14RLS600785.las	LAS 1.4, PDRF 6	PASS	0	0	PASS	PASS	0 / 53	PASS	PASS	0
14RLS600800.las	LAS 1.4, PDRF 6	PASS	0	0	PASS	PASS	0 / 6	PASS	PASS	0
14RLS615560.las	LAS 1.4, PDRF 6	PASS	0	0	PASS	PASS	0 / 18	PASS	PASS	0
14RLS615575.las	LAS 1.4, PDRF 6	PASS	0	0	PASS	PASS	0 / 63	PASS	PASS	0
14RLS615590.las	LAS 1.4, PDRF 6	PASS	0	0	PASS	PASS	0 / 58	PASS	PASS	0
14RLS615605.las	LAS 1.4, PDRF 6	PASS	0	0	PASS	PASS	0 / 15	PASS	PASS	0
14RLS615620.las	LAS 1.4, PDRF 6	PASS	0	0	PASS	PASS	0 / 18	PASS	PASS	0
14RLS615635.las	LAS 1.4, PDRF 6	PASS	0	0	PASS	PASS	0 / 305	PASS	PASS	0
14RLS615650.las	LAS 1.4, PDRF 6	PASS	0	0	PASS	PASS	0 / 298	PASS	PASS	0
14RLS615665.las	LAS 1.4, PDRF 6	PASS	0	0	PASS	PASS	0 / 311	PASS	PASS	0
14RLS615680.las	LAS 1.4, PDRF 6	PASS	0	0	PASS	PASS	0 / 281	PASS	PASS	0
14RLS615695.las	LAS 1.4, PDRF 6	PASS	0	0	PASS	PASS	0 / 286	PASS	PASS	0
14RLS615710.las	LAS 1.4, PDRF 6	PASS	0	0	PASS	PASS	0 / 283	PASS	PASS	0
14RLS615725.las	LAS 1.4, PDRF 6	PASS	0	0	PASS	PASS	0 / 48	PASS	PASS	0
14RLS630545.las	LAS 1.4, PDRF 6	PASS	0	0	PASS	PASS	0 / 56	PASS	PASS	0
14RLS630560.las	LAS 1.4, PDRF 6	PASS	0	0	PASS	PASS	0 / 244	PASS	PASS	0
14RLS630575.las	LAS 1.4, PDRF 6	PASS	0	0	PASS	PASS	0 / 280	PASS	PASS	0
14RLS630590.las	LAS 1.4, PDRF 6	PASS	0	0	PASS	PASS	0 / 281	PASS	PASS	0
14RLS630605.las	LAS 1.4, PDRF 6	PASS	0	0	PASS	PASS	0 / 269	PASS	PASS	0
14RLS630620.las	LAS 1.4, PDRF 6	PASS	0	0	PASS	PASS	0 / 258	PASS	PASS	0
14RLS630635.las	LAS 1.4, PDRF 6	PASS	0	0	PASS	PASS	0 / 287	PASS	PASS	0
14RLS630650.las	LAS 1.4, PDRF 6	PASS	0	0	PASS	PASS	0 / 285	PASS	PASS	0
14RLS630665.las	LAS 1.4, PDRF 6	PASS	0	0	PASS	PASS	0 / 310	PASS	PASS	0
14RLS630680.las	LAS 1.4, PDRF 6	PASS	0	0	PASS	PASS	0 / 292	PASS	PASS	0
14RLS630695.las	LAS 1.4, PDRF 6	PASS	0	0	PASS	PASS	0 / 278	PASS	PASS	0
14RLS630710.las	LAS 1.4, PDRF 6	PASS	0	0	PASS	PASS	0 / 50	PASS	PASS	0
14RLS630725.las	LAS 1.4, PDRF 6	PASS	0	0	PASS	PASS	0 / 6	PASS	PASS	0

DPH-1.1 Report on ASPRS LAS File Format (Tiled Data) - Compliance - continued

File	LAS Version/PDRF	System ID	Legacy Point Count	Legacy Return Counts	File Source ID	Global Encoding	VLRs / EVLRs	WKT	Intensity	Point Count with Bad Return Info
14RLS645500.las	LAS 1.4, PDRF 6	PASS	0	0	PASS	PASS	0 / 6	PASS	PASS	0
14RLS645530.las	LAS 1.4, PDRF 6	PASS	0	0	PASS	PASS	0 / 6	PASS	PASS	0
14RLS645545.las	LAS 1.4, PDRF 6	PASS	0	0	PASS	PASS	0 / 278	PASS	PASS	0
14RLS645560.las	LAS 1.4, PDRF 6	PASS	0	0	PASS	PASS	0 / 289	PASS	PASS	0
14RLS645575.las	LAS 1.4, PDRF 6	PASS	0	0	PASS	PASS	0 / 283	PASS	PASS	0
14RLS645590.las	LAS 1.4, PDRF 6	PASS	0	0	PASS	PASS	0 / 289	PASS	PASS	0
14RLS645605.las	LAS 1.4, PDRF 6	PASS	0	0	PASS	PASS	0 / 286	PASS	PASS	0
14RLS645620.las	LAS 1.4, PDRF 6	PASS	0	0	PASS	PASS	0 / 283	PASS	PASS	0
14RLS645635.las	LAS 1.4, PDRF 6	PASS	0	0	PASS	PASS	0 / 286	PASS	PASS	0
14RLS645650.las	LAS 1.4, PDRF 6	PASS	0	0	PASS	PASS	0 / 280	PASS	PASS	0
14RLS645665.las	LAS 1.4, PDRF 6	PASS	0	0	PASS	PASS	0 / 289	PASS	PASS	0
14RLS645680.las	LAS 1.4, PDRF 6	PASS	0	0	PASS	PASS	0 / 300	PASS	PASS	0
14RLS645695.las	LAS 1.4, PDRF 6	PASS	0	0	PASS	PASS	0 / 213	PASS	PASS	0
14RLS645710.las	LAS 1.4, PDRF 6	PASS	0	0	PASS	PASS	0 / 8	PASS	PASS	0
14RLS660485.las	LAS 1.4, PDRF 6	PASS	0	0	PASS	PASS	0 / 48	PASS	PASS	0
14RLS660500.las	LAS 1.4, PDRF 6	PASS	0	0	PASS	PASS	0 / 258	PASS	PASS	0
14RLS660515.las	LAS 1.4, PDRF 6	PASS	0	0	PASS	PASS	0 / 6	PASS	PASS	0
14RLS660530.las	LAS 1.4, PDRF 6	PASS	0	0	PASS	PASS	0 / 47	PASS	PASS	0
14RLS660545.las	LAS 1.4, PDRF 6	PASS	0	0	PASS	PASS	0 / 286	PASS	PASS	0
14RLS660560.las	LAS 1.4, PDRF 6	PASS	0	0	PASS	PASS	0 / 286	PASS	PASS	0
14RLS660575.las	LAS 1.4, PDRF 6	PASS	0	0	PASS	PASS	0 / 280	PASS	PASS	0
14RLS660590.las	LAS 1.4, PDRF 6	PASS	0	0	PASS	PASS	0 / 286	PASS	PASS	0
14RLS660605.las	LAS 1.4, PDRF 6	PASS	0	0	PASS	PASS	0 / 281	PASS	PASS	0
14RLS660620.las	LAS 1.4, PDRF 6	PASS	0	0	PASS	PASS	0 / 283	PASS	PASS	0
14RLS660635.las	LAS 1.4, PDRF 6	PASS	0	0	PASS	PASS	0 / 289	PASS	PASS	0
14RLS660650.las	LAS 1.4, PDRF 6	PASS	0	0	PASS	PASS	0 / 277	PASS	PASS	0
14RLS660665.las	LAS 1.4, PDRF 6	PASS	0	0	PASS	PASS	0 / 283	PASS	PASS	0
14RLS660680.las	LAS 1.4, PDRF 6	PASS	0	0	PASS	PASS	0 / 202	PASS	PASS	0
14RLS660695.las	LAS 1.4, PDRF 6	PASS	0	0	PASS	PASS	0 / 18	PASS	PASS	0
14RLS675395.las	LAS 1.4, PDRF 6	PASS	0	0	PASS	PASS	0 / 18	PASS	PASS	0
14RLS675410.las	LAS 1.4, PDRF 6	PASS	0	0	PASS	PASS	0 / 61	PASS	PASS	0
14RLS675425.las	LAS 1.4, PDRF 6	PASS	0	0	PASS	PASS	0 / 55	PASS	PASS	0
14RLS675440.las	LAS 1.4, PDRF 6	PASS	0	0	PASS	PASS	0 / 16	PASS	PASS	0
14RLS675455.las	LAS 1.4, PDRF 6	PASS	0	0	PASS	PASS	0 / 6	PASS	PASS	0
14RLS675470.las	LAS 1.4, PDRF 6	PASS	0	0	PASS	PASS	0 / 42	PASS	PASS	0
14RLS675485.las	LAS 1.4, PDRF 6	PASS	0	0	PASS	PASS	0 / 278	PASS	PASS	0
14RLS675500.las	LAS 1.4, PDRF 6	PASS	0	0	PASS	PASS	0 / 286	PASS	PASS	0
14RLS675515.las	LAS 1.4, PDRF 6	PASS	0	0	PASS	PASS	0 / 15	PASS	PASS	0
14RLS675530.las	LAS 1.4, PDRF 6	PASS	0	0	PASS	PASS	0 / 64	PASS	PASS	0
14RLS675545.las	LAS 1.4, PDRF 6	PASS	0	0	PASS	PASS	0 / 286	PASS	PASS	0
14RLS675560.las	LAS 1.4, PDRF 6	PASS	0	0	PASS	PASS	0 / 286	PASS	PASS	0
14RLS675575.las	LAS 1.4, PDRF 6	PASS	0	0	PASS	PASS	0 / 277	PASS	PASS	0
14RLS675590.las	LAS 1.4, PDRF 6	PASS	0	0	PASS	PASS	0 / 282	PASS	PASS	0
14RLS675605.las	LAS 1.4, PDRF 6	PASS	0	0	PASS	PASS	0 / 283	PASS	PASS	0
14RLS675620.las	LAS 1.4, PDRF 6	PASS	0	0	PASS	PASS	0 / 286	PASS	PASS	0
14RLS675635.las	LAS 1.4, PDRF 6	PASS	0	0	PASS	PASS	0 / 283	PASS	PASS	0
14RLS675650.las	LAS 1.4, PDRF 6	PASS	0	0	PASS	PASS	0 / 277	PASS	PASS	0
14RLS675665.las	LAS 1.4, PDRF 6	PASS	0	0	PASS	PASS	0 / 41	PASS	PASS	0
14RLS690380.las	LAS 1.4, PDRF 6	PASS	0	0	PASS	PASS	0 / 41	PASS	PASS	0

DPH-1.1 Report on ASPRS LAS File Format (Tiled Data) - Compliance - continued

File	LAS Version/PDRF	System ID	Legacy Point Count	Legacy Return Counts	File Source ID	Global Encoding	VLRs / EVLRs	WKT	Intensity	Point Count with Bad Return Info
14RLS690395.las	LAS 1.4, PDRF 6	PASS	0	0	PASS	PASS	0 / 275	PASS	PASS	0
14RLS690410.las	LAS 1.4, PDRF 6	PASS	0	0	PASS	PASS	0 / 286	PASS	PASS	0
14RLS690425.las	LAS 1.4, PDRF 6	PASS	0	0	PASS	PASS	0 / 286	PASS	PASS	0
14RLS690440.las	LAS 1.4, PDRF 6	PASS	0	0	PASS	PASS	0 / 286	PASS	PASS	0
14RLS690455.las	LAS 1.4, PDRF 6	PASS	0	0	PASS	PASS	0 / 286	PASS	PASS	0
14RLS690470.las	LAS 1.4, PDRF 6	PASS	0	0	PASS	PASS	0 / 286	PASS	PASS	0
14RLS690485.las	LAS 1.4, PDRF 6	PASS	0	0	PASS	PASS	0 / 286	PASS	PASS	0
14RLS690500.las	LAS 1.4, PDRF 6	PASS	0	0	PASS	PASS	0 / 286	PASS	PASS	0
14RLS690515.las	LAS 1.4, PDRF 6	PASS	0	0	PASS	PASS	0 / 274	PASS	PASS	0
14RLS690530.las	LAS 1.4, PDRF 6	PASS	0	0	PASS	PASS	0 / 281	PASS	PASS	0
14RLS690545.las	LAS 1.4, PDRF 6	PASS	0	0	PASS	PASS	0 / 289	PASS	PASS	0
14RLS690560.las	LAS 1.4, PDRF 6	PASS	0	0	PASS	PASS	0 / 289	PASS	PASS	0
14RLS690575.las	LAS 1.4, PDRF 6	PASS	0	0	PASS	PASS	0 / 286	PASS	PASS	0
14RLS690590.las	LAS 1.4, PDRF 6	PASS	0	0	PASS	PASS	0 / 280	PASS	PASS	0
14RLS690605.las	LAS 1.4, PDRF 6	PASS	0	0	PASS	PASS	0 / 286	PASS	PASS	0
14RLS690620.las	LAS 1.4, PDRF 6	PASS	0	0	PASS	PASS	0 / 277	PASS	PASS	0
14RLS690635.las	LAS 1.4, PDRF 6	PASS	0	0	PASS	PASS	0 / 229	PASS	PASS	0
14RLS690650.las	LAS 1.4, PDRF 6	PASS	0	0	PASS	PASS	0 / 16	PASS	PASS	0
14RLS705335.las	LAS 1.4, PDRF 6	PASS	0	0	PASS	PASS	0 / 8	PASS	PASS	0
14RLS705350.las	LAS 1.4, PDRF 6	PASS	0	0	PASS	PASS	0 / 48	PASS	PASS	0
14RLS705365.las	LAS 1.4, PDRF 6	PASS	0	0	PASS	PASS	0 / 218	PASS	PASS	0
14RLS705380.las	LAS 1.4, PDRF 6	PASS	0	0	PASS	PASS	0 / 286	PASS	PASS	0
14RLS705395.las	LAS 1.4, PDRF 6	PASS	0	0	PASS	PASS	0 / 283	PASS	PASS	0
14RLS705410.las	LAS 1.4, PDRF 6	PASS	0	0	PASS	PASS	0 / 286	PASS	PASS	0
14RLS705425.las	LAS 1.4, PDRF 6	PASS	0	0	PASS	PASS	0 / 286	PASS	PASS	0
14RLS705440.las	LAS 1.4, PDRF 6	PASS	0	0	PASS	PASS	0 / 283	PASS	PASS	0
14RLS705455.las	LAS 1.4, PDRF 6	PASS	0	0	PASS	PASS	0 / 277	PASS	PASS	0
14RLS705470.las	LAS 1.4, PDRF 6	PASS	0	0	PASS	PASS	0 / 286	PASS	PASS	0
14RLS705485.las	LAS 1.4, PDRF 6	PASS	0	0	PASS	PASS	0 / 280	PASS	PASS	0
14RLS705500.las	LAS 1.4, PDRF 6	PASS	0	0	PASS	PASS	0 / 286	PASS	PASS	0
14RLS705515.las	LAS 1.4, PDRF 6	PASS	0	0	PASS	PASS	0 / 290	PASS	PASS	0
14RLS705530.las	LAS 1.4, PDRF 6	PASS	0	0	PASS	PASS	0 / 275	PASS	PASS	0
14RLS705545.las	LAS 1.4, PDRF 6	PASS	0	0	PASS	PASS	0 / 283	PASS	PASS	0
14RLS705560.las	LAS 1.4, PDRF 6	PASS	0	0	PASS	PASS	0 / 286	PASS	PASS	0
14RLS705575.las	LAS 1.4, PDRF 6	PASS	0	0	PASS	PASS	0 / 281	PASS	PASS	0
14RLS705590.las	LAS 1.4, PDRF 6	PASS	0	0	PASS	PASS	0 / 276	PASS	PASS	0
14RLS705605.las	LAS 1.4, PDRF 6	PASS	0	0	PASS	PASS	0 / 286	PASS	PASS	0
14RLS705620.las	LAS 1.4, PDRF 6	PASS	0	0	PASS	PASS	0 / 50	PASS	PASS	0
14RLS705635.las	LAS 1.4, PDRF 6	PASS	0	0	PASS	PASS	0 / 8	PASS	PASS	0
14RLS720275.las	LAS 1.4, PDRF 6	PASS	0	0	PASS	PASS	0 / 18	PASS	PASS	0
14RLS720290.las	LAS 1.4, PDRF 6	PASS	0	0	PASS	PASS	0 / 56	PASS	PASS	0
14RLS720305.las	LAS 1.4, PDRF 6	PASS	0	0	PASS	PASS	0 / 6	PASS	PASS	0
14RLS720320.las	LAS 1.4, PDRF 6	PASS	0	0	PASS	PASS	0 / 6	PASS	PASS	0
14RLS720335.las	LAS 1.4, PDRF 6	PASS	0	0	PASS	PASS	0 / 52	PASS	PASS	0
14RLS720350.las	LAS 1.4, PDRF 6	PASS	0	0	PASS	PASS	0 / 286	PASS	PASS	0
14RLS720365.las	LAS 1.4, PDRF 6	PASS	0	0	PASS	PASS	0 / 288	PASS	PASS	0
14RLS720380.las	LAS 1.4, PDRF 6	PASS	0	0	PASS	PASS	0 / 283	PASS	PASS	0
14RLS720395.las	LAS 1.4, PDRF 6	PASS	0	0	PASS	PASS	0 / 275	PASS	PASS	0
14RLS720410.las	LAS 1.4, PDRF 6	PASS	0	0	PASS	PASS	0 / 286	PASS	PASS	0

DPH-1.1 Report on ASPRS LAS File Format (Tiled Data) - Compliance - continued

File	LAS Version/PDRF	System ID	Legacy Point Count	Legacy Return Counts	File Source ID	Global Encoding	VLRs / EVLRs	WKT	Intensity	Point Count with Bad Return Info
14RLS720425.las	LAS 1.4, PDRF 6	PASS	0	0	PASS	PASS	0 / 277	PASS	PASS	0
14RLS720440.las	LAS 1.4, PDRF 6	PASS	0	0	PASS	PASS	0 / 281	PASS	PASS	0
14RLS720455.las	LAS 1.4, PDRF 6	PASS	0	0	PASS	PASS	0 / 283	PASS	PASS	0
14RLS720470.las	LAS 1.4, PDRF 6	PASS	0	0	PASS	PASS	0 / 289	PASS	PASS	0
14RLS720485.las	LAS 1.4, PDRF 6	PASS	0	0	PASS	PASS	0 / 280	PASS	PASS	0
14RLS720500.las	LAS 1.4, PDRF 6	PASS	0	0	PASS	PASS	0 / 277	PASS	PASS	0
14RLS720515.las	LAS 1.4, PDRF 6	PASS	0	0	PASS	PASS	0 / 289	PASS	PASS	0
14RLS720530.las	LAS 1.4, PDRF 6	PASS	0	0	PASS	PASS	0 / 278	PASS	PASS	0
14RLS720545.las	LAS 1.4, PDRF 6	PASS	0	0	PASS	PASS	0 / 278	PASS	PASS	0
14RLS720560.las	LAS 1.4, PDRF 6	PASS	0	0	PASS	PASS	0 / 286	PASS	PASS	0
14RLS720575.las	LAS 1.4, PDRF 6	PASS	0	0	PASS	PASS	0 / 283	PASS	PASS	0
14RLS720590.las	LAS 1.4, PDRF 6	PASS	0	0	PASS	PASS	0 / 269	PASS	PASS	0
14RLS720605.las	LAS 1.4, PDRF 6	PASS	0	0	PASS	PASS	0 / 41	PASS	PASS	0
14RLS735260.las	LAS 1.4, PDRF 6	PASS	0	0	PASS	PASS	0 / 18	PASS	PASS	0
14RLS735275.las	LAS 1.4, PDRF 6	PASS	0	0	PASS	PASS	0 / 258	PASS	PASS	0
14RLS735290.las	LAS 1.4, PDRF 6	PASS	0	0	PASS	PASS	0 / 287	PASS	PASS	0
14RLS735305.las	LAS 1.4, PDRF 6	PASS	0	0	PASS	PASS	0 / 273	PASS	PASS	0
14RLS735320.las	LAS 1.4, PDRF 6	PASS	0	0	PASS	PASS	0 / 251	PASS	PASS	0
14RLS735335.las	LAS 1.4, PDRF 6	PASS	0	0	PASS	PASS	0 / 286	PASS	PASS	0
14RLS735350.las	LAS 1.4, PDRF 6	PASS	0	0	PASS	PASS	0 / 286	PASS	PASS	0
14RLS735365.las	LAS 1.4, PDRF 6	PASS	0	0	PASS	PASS	0 / 278	PASS	PASS	0
14RLS735380.las	LAS 1.4, PDRF 6	PASS	0	0	PASS	PASS	0 / 281	PASS	PASS	0
14RLS735395.las	LAS 1.4, PDRF 6	PASS	0	0	PASS	PASS	0 / 273	PASS	PASS	0
14RLS735410.las	LAS 1.4, PDRF 6	PASS	0	0	PASS	PASS	0 / 283	PASS	PASS	0
14RLS735425.las	LAS 1.4, PDRF 6	PASS	0	0	PASS	PASS	0 / 289	PASS	PASS	0
14RLS735440.las	LAS 1.4, PDRF 6	PASS	0	0	PASS	PASS	0 / 283	PASS	PASS	0
14RLS735455.las	LAS 1.4, PDRF 6	PASS	0	0	PASS	PASS	0 / 286	PASS	PASS	0
14RLS735470.las	LAS 1.4, PDRF 6	PASS	0	0	PASS	PASS	0 / 289	PASS	PASS	0
14RLS735485.las	LAS 1.4, PDRF 6	PASS	0	0	PASS	PASS	0 / 269	PASS	PASS	0
14RLS735500.las	LAS 1.4, PDRF 6	PASS	0	0	PASS	PASS	0 / 283	PASS	PASS	0
14RLS735515.las	LAS 1.4, PDRF 6	PASS	0	0	PASS	PASS	0 / 283	PASS	PASS	0
14RLS735530.las	LAS 1.4, PDRF 6	PASS	0	0	PASS	PASS	0 / 276	PASS	PASS	0
14RLS735545.las	LAS 1.4, PDRF 6	PASS	0	0	PASS	PASS	0 / 286	PASS	PASS	0
14RLS735560.las	LAS 1.4, PDRF 6	PASS	0	0	PASS	PASS	0 / 283	PASS	PASS	0
14RLS735575.las	LAS 1.4, PDRF 6	PASS	0	0	PASS	PASS	0 / 212	PASS	PASS	0
14RLS735590.las	LAS 1.4, PDRF 6	PASS	0	0	PASS	PASS	0 / 15	PASS	PASS	0
14RLS750230.las	LAS 1.4, PDRF 6	PASS	0	0	PASS	PASS	0 / 6	PASS	PASS	0
14RLS750245.las	LAS 1.4, PDRF 6	PASS	0	0	PASS	PASS	0 / 46	PASS	PASS	0
14RLS750260.las	LAS 1.4, PDRF 6	PASS	0	0	PASS	PASS	0 / 284	PASS	PASS	0
14RLS750275.las	LAS 1.4, PDRF 6	PASS	0	0	PASS	PASS	0 / 286	PASS	PASS	0
14RLS750290.las	LAS 1.4, PDRF 6	PASS	0	0	PASS	PASS	0 / 283	PASS	PASS	0
14RLS750305.las	LAS 1.4, PDRF 6	PASS	0	0	PASS	PASS	0 / 303	PASS	PASS	0
14RLS750320.las	LAS 1.4, PDRF 6	PASS	0	0	PASS	PASS	0 / 301	PASS	PASS	0
14RLS750335.las	LAS 1.4, PDRF 6	PASS	0	0	PASS	PASS	0 / 286	PASS	PASS	0
14RLS750350.las	LAS 1.4, PDRF 6	PASS	0	0	PASS	PASS	0 / 286	PASS	PASS	0
14RLS750365.las	LAS 1.4, PDRF 6	PASS	0	0	PASS	PASS	0 / 286	PASS	PASS	0
14RLS750380.las	LAS 1.4, PDRF 6	PASS	0	0	PASS	PASS	0 / 286	PASS	PASS	0
14RLS750395.las	LAS 1.4, PDRF 6	PASS	0	0	PASS	PASS	0 / 284	PASS	PASS	0
14RLS750410.las	LAS 1.4, PDRF 6	PASS	0	0	PASS	PASS	0 / 289	PASS	PASS	0

DPH-1.1 Report on ASPRS LAS File Format (Tiled Data) - Compliance - continued

File	LAS Version/PDRF	System ID	Legacy Point Count	Legacy Return Counts	File Source ID	Global Encoding	VLRs / EVLRs	WKT	Intensity	Point Count with Bad Return Info
14RLS750425.las	LAS 1.4, PDRF 6	PASS	0	0	PASS	PASS	0 / 286	PASS	PASS	0
14RLS750440.las	LAS 1.4, PDRF 6	PASS	0	0	PASS	PASS	0 / 275	PASS	PASS	0
14RLS750455.las	LAS 1.4, PDRF 6	PASS	0	0	PASS	PASS	0 / 284	PASS	PASS	0
14RLS750470.las	LAS 1.4, PDRF 6	PASS	0	0	PASS	PASS	0 / 278	PASS	PASS	0
14RLS750485.las	LAS 1.4, PDRF 6	PASS	0	0	PASS	PASS	0 / 283	PASS	PASS	0
14RLS750500.las	LAS 1.4, PDRF 6	PASS	0	0	PASS	PASS	0 / 286	PASS	PASS	0
14RLS750515.las	LAS 1.4, PDRF 6	PASS	0	0	PASS	PASS	0 / 277	PASS	PASS	0
14RLS750530.las	LAS 1.4, PDRF 6	PASS	0	0	PASS	PASS	0 / 262	PASS	PASS	0
14RLS750545.las	LAS 1.4, PDRF 6	PASS	0	0	PASS	PASS	0 / 62	PASS	PASS	0
14RLS750560.las	LAS 1.4, PDRF 6	PASS	0	0	PASS	PASS	0 / 56	PASS	PASS	0
14RLS750575.las	LAS 1.4, PDRF 6	PASS	0	0	PASS	PASS	0 / 6	PASS	PASS	0
14RLS765230.las	LAS 1.4, PDRF 6	PASS	0	0	PASS	PASS	0 / 57	PASS	PASS	0
14RLS765245.las	LAS 1.4, PDRF 6	PASS	0	0	PASS	PASS	0 / 280	PASS	PASS	0
14RLS765260.las	LAS 1.4, PDRF 6	PASS	0	0	PASS	PASS	0 / 286	PASS	PASS	0
14RLS765275.las	LAS 1.4, PDRF 6	PASS	0	0	PASS	PASS	0 / 286	PASS	PASS	0
14RLS765290.las	LAS 1.4, PDRF 6	PASS	0	0	PASS	PASS	0 / 286	PASS	PASS	0
14RLS765305.las	LAS 1.4, PDRF 6	PASS	0	0	PASS	PASS	0 / 306	PASS	PASS	0
14RLS765320.las	LAS 1.4, PDRF 6	PASS	0	0	PASS	PASS	0 / 300	PASS	PASS	0
14RLS765335.las	LAS 1.4, PDRF 6	PASS	0	0	PASS	PASS	0 / 292	PASS	PASS	0
14RLS765350.las	LAS 1.4, PDRF 6	PASS	0	0	PASS	PASS	0 / 283	PASS	PASS	0
14RLS765365.las	LAS 1.4, PDRF 6	PASS	0	0	PASS	PASS	0 / 286	PASS	PASS	0
14RLS765380.las	LAS 1.4, PDRF 6	PASS	0	0	PASS	PASS	0 / 281	PASS	PASS	0
14RLS765395.las	LAS 1.4, PDRF 6	PASS	0	0	PASS	PASS	0 / 269	PASS	PASS	0
14RLS765410.las	LAS 1.4, PDRF 6	PASS	0	0	PASS	PASS	0 / 286	PASS	PASS	0
14RLS765425.las	LAS 1.4, PDRF 6	PASS	0	0	PASS	PASS	0 / 275	PASS	PASS	0
14RLS765440.las	LAS 1.4, PDRF 6	PASS	0	0	PASS	PASS	0 / 283	PASS	PASS	0
14RLS765455.las	LAS 1.4, PDRF 6	PASS	0	0	PASS	PASS	0 / 269	PASS	PASS	0
14RLS765470.las	LAS 1.4, PDRF 6	PASS	0	0	PASS	PASS	0 / 251	PASS	PASS	0
14RLS765485.las	LAS 1.4, PDRF 6	PASS	0	0	PASS	PASS	0 / 61	PASS	PASS	0
14RLS765500.las	LAS 1.4, PDRF 6	PASS	0	0	PASS	PASS	0 / 52	PASS	PASS	0
14RLS765515.las	LAS 1.4, PDRF 6	PASS	0	0	PASS	PASS	0 / 6	PASS	PASS	0
14RLS780230.las	LAS 1.4, PDRF 6	PASS	0	0	PASS	PASS	0 / 66	PASS	PASS	0
14RLS780245.las	LAS 1.4, PDRF 6	PASS	0	0	PASS	PASS	0 / 286	PASS	PASS	0
14RLS780260.las	LAS 1.4, PDRF 6	PASS	0	0	PASS	PASS	0 / 280	PASS	PASS	0
14RLS780275.las	LAS 1.4, PDRF 6	PASS	0	0	PASS	PASS	0 / 280	PASS	PASS	0
14RLS780290.las	LAS 1.4, PDRF 6	PASS	0	0	PASS	PASS	0 / 286	PASS	PASS	0
14RLS780305.las	LAS 1.4, PDRF 6	PASS	0	0	PASS	PASS	0 / 302	PASS	PASS	0
14RLS780320.las	LAS 1.4, PDRF 6	PASS	0	0	PASS	PASS	0 / 300	PASS	PASS	0
14RLS780335.las	LAS 1.4, PDRF 6	PASS	0	0	PASS	PASS	0 / 306	PASS	PASS	0
14RLS780350.las	LAS 1.4, PDRF 6	PASS	0	0	PASS	PASS	0 / 275	PASS	PASS	0
14RLS780365.las	LAS 1.4, PDRF 6	PASS	0	0	PASS	PASS	0 / 283	PASS	PASS	0
14RLS780380.las	LAS 1.4, PDRF 6	PASS	0	0	PASS	PASS	0 / 270	PASS	PASS	0
14RLS780395.las	LAS 1.4, PDRF 6	PASS	0	0	PASS	PASS	0 / 286	PASS	PASS	0
14RLS780410.las	LAS 1.4, PDRF 6	PASS	0	0	PASS	PASS	0 / 286	PASS	PASS	0
14RLS780425.las	LAS 1.4, PDRF 6	PASS	0	0	PASS	PASS	0 / 229	PASS	PASS	0
14RLS780440.las	LAS 1.4, PDRF 6	PASS	0	0	PASS	PASS	0 / 51	PASS	PASS	0
14RLS780455.las	LAS 1.4, PDRF 6	PASS	0	0	PASS	PASS	0 / 6	PASS	PASS	0
14RLS795185.las	LAS 1.4, PDRF 6	PASS	0	0	PASS	PASS	0 / 6	PASS	PASS	0
14RLS795200.las	LAS 1.4, PDRF 6	PASS	0	0	PASS	PASS	0 / 19	PASS	PASS	0

DPH-1.1 Report on ASPRS LAS File Format (Tiled Data) - Compliance - continued

File	LAS Version/PDRF	System ID	Legacy Point Count	Legacy Return Counts	File Source ID	Global Encoding	VLRs / EVLRs	WKT	Intensity	Point Count with Bad Return Info
14RLS795215.las	LAS 1.4, PDRF 6	PASS	0	0	PASS	PASS	0 / 58	PASS	PASS	0
14RLS795230.las	LAS 1.4, PDRF 6	PASS	0	0	PASS	PASS	0 / 57	PASS	PASS	0
14RLS795245.las	LAS 1.4, PDRF 6	PASS	0	0	PASS	PASS	0 / 289	PASS	PASS	0
14RLS795260.las	LAS 1.4, PDRF 6	PASS	0	0	PASS	PASS	0 / 286	PASS	PASS	0
14RLS795275.las	LAS 1.4, PDRF 6	PASS	0	0	PASS	PASS	0 / 286	PASS	PASS	0
14RLS795290.las	LAS 1.4, PDRF 6	PASS	0	0	PASS	PASS	0 / 280	PASS	PASS	0
14RLS795305.las	LAS 1.4, PDRF 6	PASS	0	0	PASS	PASS	0 / 266	PASS	PASS	0
14RLS795320.las	LAS 1.4, PDRF 6	PASS	0	0	PASS	PASS	0 / 303	PASS	PASS	0
14RLS795335.las	LAS 1.4, PDRF 6	PASS	0	0	PASS	PASS	0 / 296	PASS	PASS	0
14RLS795350.las	LAS 1.4, PDRF 6	PASS	0	0	PASS	PASS	0 / 267	PASS	PASS	0
14RLS795365.las	LAS 1.4, PDRF 6	PASS	0	0	PASS	PASS	0 / 262	PASS	PASS	0
14RLS795380.las	LAS 1.4, PDRF 6	PASS	0	0	PASS	PASS	0 / 65	PASS	PASS	0
14RLS795395.las	LAS 1.4, PDRF 6	PASS	0	0	PASS	PASS	0 / 62	PASS	PASS	0
14RLS795410.las	LAS 1.4, PDRF 6	PASS	0	0	PASS	PASS	0 / 19	PASS	PASS	0
14RLS795425.las	LAS 1.4, PDRF 6	PASS	0	0	PASS	PASS	0 / 6	PASS	PASS	0
14RLS810185.las	LAS 1.4, PDRF 6	PASS	0	0	PASS	PASS	0 / 261	PASS	PASS	0
14RLS810200.las	LAS 1.4, PDRF 6	PASS	0	0	PASS	PASS	0 / 283	PASS	PASS	0
14RLS810215.las	LAS 1.4, PDRF 6	PASS	0	0	PASS	PASS	0 / 282	PASS	PASS	0
14RLS810230.las	LAS 1.4, PDRF 6	PASS	0	0	PASS	PASS	0 / 285	PASS	PASS	0
14RLS810245.las	LAS 1.4, PDRF 6	PASS	0	0	PASS	PASS	0 / 284	PASS	PASS	0
14RLS810260.las	LAS 1.4, PDRF 6	PASS	0	0	PASS	PASS	0 / 286	PASS	PASS	0
14RLS810275.las	LAS 1.4, PDRF 6	PASS	0	0	PASS	PASS	0 / 283	PASS	PASS	0
14RLS810290.las	LAS 1.4, PDRF 6	PASS	0	0	PASS	PASS	0 / 280	PASS	PASS	0
14RLS810305.las	LAS 1.4, PDRF 6	PASS	0	0	PASS	PASS	0 / 286	PASS	PASS	0
14RLS810320.las	LAS 1.4, PDRF 6	PASS	0	0	PASS	PASS	0 / 189	PASS	PASS	0
14RLS810335.las	LAS 1.4, PDRF 6	PASS	0	0	PASS	PASS	0 / 8	PASS	PASS	0
14RLS825170.las	LAS 1.4, PDRF 6	PASS	0	0	PASS	PASS	0 / 15	PASS	PASS	0
14RLS825185.las	LAS 1.4, PDRF 6	PASS	0	0	PASS	PASS	0 / 271	PASS	PASS	0
14RLS825200.las	LAS 1.4, PDRF 6	PASS	0	0	PASS	PASS	0 / 286	PASS	PASS	0
14RLS825215.las	LAS 1.4, PDRF 6	PASS	0	0	PASS	PASS	0 / 286	PASS	PASS	0
14RLS825230.las	LAS 1.4, PDRF 6	PASS	0	0	PASS	PASS	0 / 280	PASS	PASS	0
14RLS825245.las	LAS 1.4, PDRF 6	PASS	0	0	PASS	PASS	0 / 284	PASS	PASS	0
14RLS825260.las	LAS 1.4, PDRF 6	PASS	0	0	PASS	PASS	0 / 286	PASS	PASS	0
14RLS825275.las	LAS 1.4, PDRF 6	PASS	0	0	PASS	PASS	0 / 289	PASS	PASS	0
14RLS825290.las	LAS 1.4, PDRF 6	PASS	0	0	PASS	PASS	0 / 276	PASS	PASS	0
14RLS825305.las	LAS 1.4, PDRF 6	PASS	0	0	PASS	PASS	0 / 42	PASS	PASS	0
14RLS840155.las	LAS 1.4, PDRF 6	PASS	0	0	PASS	PASS	0 / 9	PASS	PASS	0
14RLS840170.las	LAS 1.4, PDRF 6	PASS	0	0	PASS	PASS	0 / 55	PASS	PASS	0
14RLS840185.las	LAS 1.4, PDRF 6	PASS	0	0	PASS	PASS	0 / 283	PASS	PASS	0
14RLS840200.las	LAS 1.4, PDRF 6	PASS	0	0	PASS	PASS	0 / 289	PASS	PASS	0
14RLS840215.las	LAS 1.4, PDRF 6	PASS	0	0	PASS	PASS	0 / 283	PASS	PASS	0
14RLS840230.las	LAS 1.4, PDRF 6	PASS	0	0	PASS	PASS	0 / 287	PASS	PASS	0
14RLS840245.las	LAS 1.4, PDRF 6	PASS	0	0	PASS	PASS	0 / 286	PASS	PASS	0
14RLS840260.las	LAS 1.4, PDRF 6	PASS	0	0	PASS	PASS	0 / 289	PASS	PASS	0
14RLS840275.las	LAS 1.4, PDRF 6	PASS	0	0	PASS	PASS	0 / 250	PASS	PASS	0
14RLS840290.las	LAS 1.4, PDRF 6	PASS	0	0	PASS	PASS	0 / 41	PASS	PASS	0
14RLS855155.las	LAS 1.4, PDRF 6	PASS	0	0	PASS	PASS	0 / 66	PASS	PASS	0
14RLS855170.las	LAS 1.4, PDRF 6	PASS	0	0	PASS	PASS	0 / 283	PASS	PASS	0
14RLS855185.las	LAS 1.4, PDRF 6	PASS	0	0	PASS	PASS	0 / 283	PASS	PASS	0

DPH-1.1 Report on ASPRS LAS File Format (Tiled Data) - Compliance - continued

File	LAS Version/PDRF	System ID	Legacy Point Count	Legacy Return Counts	File Source ID	Global Encoding	VLRs / EVLRs	WKT	Intensity	Point Count with Bad Return Info
14RLS855200.las	LAS 1.4, PDRF 6	PASS	0	0	PASS	PASS	0 / 286	PASS	PASS	0
14RLS855215.las	LAS 1.4, PDRF 6	PASS	0	0	PASS	PASS	0 / 286	PASS	PASS	0
14RLS855230.las	LAS 1.4, PDRF 6	PASS	0	0	PASS	PASS	0 / 289	PASS	PASS	0
14RLS855245.las	LAS 1.4, PDRF 6	PASS	0	0	PASS	PASS	0 / 283	PASS	PASS	0
14RLS855260.las	LAS 1.4, PDRF 6	PASS	0	0	PASS	PASS	0 / 59	PASS	PASS	0
14RLS855275.las	LAS 1.4, PDRF 6	PASS	0	0	PASS	PASS	0 / 18	PASS	PASS	0
14RLS870155.las	LAS 1.4, PDRF 6	PASS	0	0	PASS	PASS	0 / 56	PASS	PASS	0
14RLS870170.las	LAS 1.4, PDRF 6	PASS	0	0	PASS	PASS	0 / 283	PASS	PASS	0
14RLS870185.las	LAS 1.4, PDRF 6	PASS	0	0	PASS	PASS	0 / 286	PASS	PASS	0
14RLS870200.las	LAS 1.4, PDRF 6	PASS	0	0	PASS	PASS	0 / 286	PASS	PASS	0
14RLS870215.las	LAS 1.4, PDRF 6	PASS	0	0	PASS	PASS	0 / 287	PASS	PASS	0
14RLS870230.las	LAS 1.4, PDRF 6	PASS	0	0	PASS	PASS	0 / 284	PASS	PASS	0
14RLS870245.las	LAS 1.4, PDRF 6	PASS	0	0	PASS	PASS	0 / 268	PASS	PASS	0
14RLS870260.las	LAS 1.4, PDRF 6	PASS	0	0	PASS	PASS	0 / 15	PASS	PASS	0
14RLS885140.las	LAS 1.4, PDRF 6	PASS	0	0	PASS	PASS	0 / 17	PASS	PASS	0
14RLS885155.las	LAS 1.4, PDRF 6	PASS	0	0	PASS	PASS	0 / 267	PASS	PASS	0
14RLS885170.las	LAS 1.4, PDRF 6	PASS	0	0	PASS	PASS	0 / 283	PASS	PASS	0
14RLS885185.las	LAS 1.4, PDRF 6	PASS	0	0	PASS	PASS	0 / 286	PASS	PASS	0
14RLS885200.las	LAS 1.4, PDRF 6	PASS	0	0	PASS	PASS	0 / 286	PASS	PASS	0
14RLS885215.las	LAS 1.4, PDRF 6	PASS	0	0	PASS	PASS	0 / 286	PASS	PASS	0
14RLS885230.las	LAS 1.4, PDRF 6	PASS	0	0	PASS	PASS	0 / 286	PASS	PASS	0
14RLS885245.las	LAS 1.4, PDRF 6	PASS	0	0	PASS	PASS	0 / 41	PASS	PASS	0
14RLS900140.las	LAS 1.4, PDRF 6	PASS	0	0	PASS	PASS	0 / 60	PASS	PASS	0
14RLS900155.las	LAS 1.4, PDRF 6	PASS	0	0	PASS	PASS	0 / 286	PASS	PASS	0
14RLS900170.las	LAS 1.4, PDRF 6	PASS	0	0	PASS	PASS	0 / 289	PASS	PASS	0
14RLS900185.las	LAS 1.4, PDRF 6	PASS	0	0	PASS	PASS	0 / 277	PASS	PASS	0
14RLS900200.las	LAS 1.4, PDRF 6	PASS	0	0	PASS	PASS	0 / 286	PASS	PASS	0
14RLS900215.las	LAS 1.4, PDRF 6	PASS	0	0	PASS	PASS	0 / 289	PASS	PASS	0
14RLS900230.las	LAS 1.4, PDRF 6	PASS	0	0	PASS	PASS	0 / 52	PASS	PASS	0
14RLS915125.las	LAS 1.4, PDRF 6	PASS	0	0	PASS	PASS	0 / 8	PASS	PASS	0
14RLS915140.las	LAS 1.4, PDRF 6	PASS	0	0	PASS	PASS	0 / 246	PASS	PASS	0
14RLS915155.las	LAS 1.4, PDRF 6	PASS	0	0	PASS	PASS	0 / 289	PASS	PASS	0
14RLS915170.las	LAS 1.4, PDRF 6	PASS	0	0	PASS	PASS	0 / 286	PASS	PASS	0
14RLS915185.las	LAS 1.4, PDRF 6	PASS	0	0	PASS	PASS	0 / 283	PASS	PASS	0
14RLS915200.las	LAS 1.4, PDRF 6	PASS	0	0	PASS	PASS	0 / 286	PASS	PASS	0
14RLS915215.las	LAS 1.4, PDRF 6	PASS	0	0	PASS	PASS	0 / 249	PASS	PASS	0
14RLS915230.las	LAS 1.4, PDRF 6	PASS	0	0	PASS	PASS	0 / 15	PASS	PASS	0
14RLS930110.las	LAS 1.4, PDRF 6	PASS	0	0	PASS	PASS	0 / 48	PASS	PASS	0
14RLS930125.las	LAS 1.4, PDRF 6	PASS	0	0	PASS	PASS	0 / 51	PASS	PASS	0
14RLS930140.las	LAS 1.4, PDRF 6	PASS	0	0	PASS	PASS	0 / 280	PASS	PASS	0
14RLS930155.las	LAS 1.4, PDRF 6	PASS	0	0	PASS	PASS	0 / 284	PASS	PASS	0
14RLS930170.las	LAS 1.4, PDRF 6	PASS	0	0	PASS	PASS	0 / 286	PASS	PASS	0
14RLS930185.las	LAS 1.4, PDRF 6	PASS	0	0	PASS	PASS	0 / 282	PASS	PASS	0
14RLS930200.las	LAS 1.4, PDRF 6	PASS	0	0	PASS	PASS	0 / 283	PASS	PASS	0
14RLS930215.las	LAS 1.4, PDRF 6	PASS	0	0	PASS	PASS	0 / 15	PASS	PASS	0
14RLS945080.las	LAS 1.4, PDRF 6	PASS	0	0	PASS	PASS	0 / 6	PASS	PASS	0
14RLS945095.las	LAS 1.4, PDRF 6	PASS	0	0	PASS	PASS	0 / 53	PASS	PASS	0
14RLS945110.las	LAS 1.4, PDRF 6	PASS	0	0	PASS	PASS	0 / 289	PASS	PASS	0
14RLS945125.las	LAS 1.4, PDRF 6	PASS	0	0	PASS	PASS	0 / 277	PASS	PASS	0

DPH-1.1 Report on ASPRS LAS File Format (Tiled Data) - Compliance - continued

File	LAS Version/PDRF	System ID	Legacy Point Count	Legacy Return Counts	File Source ID	Global Encoding	VLRs / EVLRs	WKT	Intensity	Point Count with Bad Return Info
14RLS945140.las	LAS 1.4, PDRF 6	PASS	0	0	PASS	PASS	0 / 277	PASS	PASS	0
14RLS945155.las	LAS 1.4, PDRF 6	PASS	0	0	PASS	PASS	0 / 283	PASS	PASS	0
14RLS945170.las	LAS 1.4, PDRF 6	PASS	0	0	PASS	PASS	0 / 283	PASS	PASS	0
14RLS945185.las	LAS 1.4, PDRF 6	PASS	0	0	PASS	PASS	0 / 259	PASS	PASS	0
14RLS945200.las	LAS 1.4, PDRF 6	PASS	0	0	PASS	PASS	0 / 15	PASS	PASS	0
14RLS960050.las	LAS 1.4, PDRF 6	PASS	0	0	PASS	PASS	0 / 9	PASS	PASS	0
14RLS960065.las	LAS 1.4, PDRF 6	PASS	0	0	PASS	PASS	0 / 62	PASS	PASS	0
14RLS960080.las	LAS 1.4, PDRF 6	PASS	0	0	PASS	PASS	0 / 265	PASS	PASS	0
14RLS960095.las	LAS 1.4, PDRF 6	PASS	0	0	PASS	PASS	0 / 289	PASS	PASS	0
14RLS960110.las	LAS 1.4, PDRF 6	PASS	0	0	PASS	PASS	0 / 286	PASS	PASS	0
14RLS960125.las	LAS 1.4, PDRF 6	PASS	0	0	PASS	PASS	0 / 281	PASS	PASS	0
14RLS960140.las	LAS 1.4, PDRF 6	PASS	0	0	PASS	PASS	0 / 279	PASS	PASS	0
14RLS960155.las	LAS 1.4, PDRF 6	PASS	0	0	PASS	PASS	0 / 283	PASS	PASS	0
14RLS960170.las	LAS 1.4, PDRF 6	PASS	0	0	PASS	PASS	0 / 57	PASS	PASS	0
14RLS960185.las	LAS 1.4, PDRF 6	PASS	0	0	PASS	PASS	0 / 8	PASS	PASS	0
14RLS975050.las	LAS 1.4, PDRF 6	PASS	0	0	PASS	PASS	0 / 52	PASS	PASS	0
14RLS975065.las	LAS 1.4, PDRF 6	PASS	0	0	PASS	PASS	0 / 286	PASS	PASS	0
14RLS975080.las	LAS 1.4, PDRF 6	PASS	0	0	PASS	PASS	0 / 280	PASS	PASS	0
14RLS975095.las	LAS 1.4, PDRF 6	PASS	0	0	PASS	PASS	0 / 289	PASS	PASS	0
14RLS975110.las	LAS 1.4, PDRF 6	PASS	0	0	PASS	PASS	0 / 280	PASS	PASS	0
14RLS975125.las	LAS 1.4, PDRF 6	PASS	0	0	PASS	PASS	0 / 289	PASS	PASS	0
14RLS975140.las	LAS 1.4, PDRF 6	PASS	0	0	PASS	PASS	0 / 284	PASS	PASS	0
14RLS975155.las	LAS 1.4, PDRF 6	PASS	0	0	PASS	PASS	0 / 48	PASS	PASS	0
14RLS975170.las	LAS 1.4, PDRF 6	PASS	0	0	PASS	PASS	0 / 8	PASS	PASS	0
14RLS990005.las	LAS 1.4, PDRF 6	PASS	0	0	PASS	PASS	0 / 9	PASS	PASS	0
14RLS990020.las	LAS 1.4, PDRF 6	PASS	0	0	PASS	PASS	0 / 18	PASS	PASS	0
14RLS990035.las	LAS 1.4, PDRF 6	PASS	0	0	PASS	PASS	0 / 55	PASS	PASS	0
14RLS990050.las	LAS 1.4, PDRF 6	PASS	0	0	PASS	PASS	0 / 257	PASS	PASS	0
14RLS990065.las	LAS 1.4, PDRF 6	PASS	0	0	PASS	PASS	0 / 285	PASS	PASS	0
14RLS990080.las	LAS 1.4, PDRF 6	PASS	0	0	PASS	PASS	0 / 286	PASS	PASS	0
14RLS990095.las	LAS 1.4, PDRF 6	PASS	0	0	PASS	PASS	0 / 283	PASS	PASS	0
14RLS990110.las	LAS 1.4, PDRF 6	PASS	0	0	PASS	PASS	0 / 286	PASS	PASS	0
14RLS990125.las	LAS 1.4, PDRF 6	PASS	0	0	PASS	PASS	0 / 283	PASS	PASS	0
14RLS990140.las	LAS 1.4, PDRF 6	PASS	0	0	PASS	PASS	0 / 48	PASS	PASS	0
14RLS990155.las	LAS 1.4, PDRF 6	PASS	0	0	PASS	PASS	0 / 8	PASS	PASS	0
14RLT000565.las	LAS 1.4, PDRF 6	PASS	0	0	PASS	PASS	0 / 17	PASS	PASS	0
14RLT000580.las	LAS 1.4, PDRF 6	PASS	0	0	PASS	PASS	0 / 271	PASS	PASS	0
14RLT000595.las	LAS 1.4, PDRF 6	PASS	0	0	PASS	PASS	0 / 66	PASS	PASS	0
14RLT000610.las	LAS 1.4, PDRF 6	PASS	0	0	PASS	PASS	0 / 69	PASS	PASS	0
14RLT000625.las	LAS 1.4, PDRF 6	PASS	0	0	PASS	PASS	0 / 69	PASS	PASS	0
14RLT015535.las	LAS 1.4, PDRF 6	PASS	0	0	PASS	PASS	0 / 49	PASS	PASS	0
14RLT015550.las	LAS 1.4, PDRF 6	PASS	0	0	PASS	PASS	0 / 257	PASS	PASS	0
14RLT015565.las	LAS 1.4, PDRF 6	PASS	0	0	PASS	PASS	0 / 271	PASS	PASS	0
14RLT015580.las	LAS 1.4, PDRF 6	PASS	0	0	PASS	PASS	0 / 297	PASS	PASS	0
14RLT015595.las	LAS 1.4, PDRF 6	PASS	0	0	PASS	PASS	0 / 275	PASS	PASS	0
14RLT015610.las	LAS 1.4, PDRF 6	PASS	0	0	PASS	PASS	0 / 281	PASS	PASS	0
14RLT015625.las	LAS 1.4, PDRF 6	PASS	0	0	PASS	PASS	0 / 69	PASS	PASS	0
14RLT030505.las	LAS 1.4, PDRF 6	PASS	0	0	PASS	PASS	0 / 9	PASS	PASS	0
14RLT030520.las	LAS 1.4, PDRF 6	PASS	0	0	PASS	PASS	0 / 39	PASS	PASS	0

DPH-1.1 Report on ASPRS LAS File Format (Tiled Data) - Compliance - continued

File	LAS Version/PDRF	System ID	Legacy Point Count	Legacy Return Counts	File Source ID	Global Encoding	VLRs / EVLRs	WKT	Intensity	Point Count with Bad Return Info
14RLT030535.las	LAS 1.4, PDRF 6	PASS	0	0	PASS	PASS	0 / 284	PASS	PASS	0
14RLT030550.las	LAS 1.4, PDRF 6	PASS	0	0	PASS	PASS	0 / 279	PASS	PASS	0
14RLT030565.las	LAS 1.4, PDRF 6	PASS	0	0	PASS	PASS	0 / 299	PASS	PASS	0
14RLT030580.las	LAS 1.4, PDRF 6	PASS	0	0	PASS	PASS	0 / 294	PASS	PASS	0
14RLT030595.las	LAS 1.4, PDRF 6	PASS	0	0	PASS	PASS	0 / 286	PASS	PASS	0
14RLT030610.las	LAS 1.4, PDRF 6	PASS	0	0	PASS	PASS	0 / 283	PASS	PASS	0
14RLT030625.las	LAS 1.4, PDRF 6	PASS	0	0	PASS	PASS	0 / 69	PASS	PASS	0
14RLT045490.las	LAS 1.4, PDRF 6	PASS	0	0	PASS	PASS	0 / 52	PASS	PASS	0
14RLT045505.las	LAS 1.4, PDRF 6	PASS	0	0	PASS	PASS	0 / 278	PASS	PASS	0
14RLT045520.las	LAS 1.4, PDRF 6	PASS	0	0	PASS	PASS	0 / 286	PASS	PASS	0
14RLT045535.las	LAS 1.4, PDRF 6	PASS	0	0	PASS	PASS	0 / 283	PASS	PASS	0
14RLT045550.las	LAS 1.4, PDRF 6	PASS	0	0	PASS	PASS	0 / 283	PASS	PASS	0
14RLT045565.las	LAS 1.4, PDRF 6	PASS	0	0	PASS	PASS	0 / 305	PASS	PASS	0
14RLT045580.las	LAS 1.4, PDRF 6	PASS	0	0	PASS	PASS	0 / 297	PASS	PASS	0
14RLT045595.las	LAS 1.4, PDRF 6	PASS	0	0	PASS	PASS	0 / 286	PASS	PASS	0
14RLT045610.las	LAS 1.4, PDRF 6	PASS	0	0	PASS	PASS	0 / 275	PASS	PASS	0
14RLT045625.las	LAS 1.4, PDRF 6	PASS	0	0	PASS	PASS	0 / 69	PASS	PASS	0
14RLT060490.las	LAS 1.4, PDRF 6	PASS	0	0	PASS	PASS	0 / 223	PASS	PASS	0
14RLT060505.las	LAS 1.4, PDRF 6	PASS	0	0	PASS	PASS	0 / 289	PASS	PASS	0
14RLT060520.las	LAS 1.4, PDRF 6	PASS	0	0	PASS	PASS	0 / 289	PASS	PASS	0
14RLT060535.las	LAS 1.4, PDRF 6	PASS	0	0	PASS	PASS	0 / 283	PASS	PASS	0
14RLT060550.las	LAS 1.4, PDRF 6	PASS	0	0	PASS	PASS	0 / 285	PASS	PASS	0
14RLT060565.las	LAS 1.4, PDRF 6	PASS	0	0	PASS	PASS	0 / 308	PASS	PASS	0
14RLT060580.las	LAS 1.4, PDRF 6	PASS	0	0	PASS	PASS	0 / 282	PASS	PASS	0
14RLT060595.las	LAS 1.4, PDRF 6	PASS	0	0	PASS	PASS	0 / 289	PASS	PASS	0
14RLT060610.las	LAS 1.4, PDRF 6	PASS	0	0	PASS	PASS	0 / 277	PASS	PASS	0
14RLT060625.las	LAS 1.4, PDRF 6	PASS	0	0	PASS	PASS	0 / 69	PASS	PASS	0
14RLT075475.las	LAS 1.4, PDRF 6	PASS	0	0	PASS	PASS	0 / 43	PASS	PASS	0
14RLT075490.las	LAS 1.4, PDRF 6	PASS	0	0	PASS	PASS	0 / 281	PASS	PASS	0
14RLT075505.las	LAS 1.4, PDRF 6	PASS	0	0	PASS	PASS	0 / 286	PASS	PASS	0
14RLT075520.las	LAS 1.4, PDRF 6	PASS	0	0	PASS	PASS	0 / 283	PASS	PASS	0
14RLT075535.las	LAS 1.4, PDRF 6	PASS	0	0	PASS	PASS	0 / 283	PASS	PASS	0
14RLT075550.las	LAS 1.4, PDRF 6	PASS	0	0	PASS	PASS	0 / 292	PASS	PASS	0
14RLT075565.las	LAS 1.4, PDRF 6	PASS	0	0	PASS	PASS	0 / 313	PASS	PASS	0
14RLT075580.las	LAS 1.4, PDRF 6	PASS	0	0	PASS	PASS	0 / 279	PASS	PASS	0
14RLT075595.las	LAS 1.4, PDRF 6	PASS	0	0	PASS	PASS	0 / 286	PASS	PASS	0
14RLT075610.las	LAS 1.4, PDRF 6	PASS	0	0	PASS	PASS	0 / 275	PASS	PASS	0
14RLT075625.las	LAS 1.4, PDRF 6	PASS	0	0	PASS	PASS	0 / 69	PASS	PASS	0
14RLT090475.las	LAS 1.4, PDRF 6	PASS	0	0	PASS	PASS	0 / 256	PASS	PASS	0
14RLT090490.las	LAS 1.4, PDRF 6	PASS	0	0	PASS	PASS	0 / 281	PASS	PASS	0
14RLT090505.las	LAS 1.4, PDRF 6	PASS	0	0	PASS	PASS	0 / 276	PASS	PASS	0
14RLT090520.las	LAS 1.4, PDRF 6	PASS	0	0	PASS	PASS	0 / 283	PASS	PASS	0
14RLT090535.las	LAS 1.4, PDRF 6	PASS	0	0	PASS	PASS	0 / 283	PASS	PASS	0
14RLT090550.las	LAS 1.4, PDRF 6	PASS	0	0	PASS	PASS	0 / 284	PASS	PASS	0
14RLT090565.las	LAS 1.4, PDRF 6	PASS	0	0	PASS	PASS	0 / 317	PASS	PASS	0
14RLT090580.las	LAS 1.4, PDRF 6	PASS	0	0	PASS	PASS	0 / 284	PASS	PASS	0
14RLT090595.las	LAS 1.4, PDRF 6	PASS	0	0	PASS	PASS	0 / 283	PASS	PASS	0
14RLT090610.las	LAS 1.4, PDRF 6	PASS	0	0	PASS	PASS	0 / 286	PASS	PASS	0
14RLT090625.las	LAS 1.4, PDRF 6	PASS	0	0	PASS	PASS	0 / 69	PASS	PASS	0

DPH-1.1 Report on ASPRS LAS File Format (Tiled Data) - Compliance - continued

File	LAS Version/PDRF	System ID	Legacy Point Count	Legacy Return Counts	File Source ID	Global Encoding	VLRs / EVLRs	WKT	Intensity	Point Count with Bad Return Info
14RLT105460.las	LAS 1.4, PDRF 6	PASS	0	0	PASS	PASS	0 / 58	PASS	PASS	0
14RLT105475.las	LAS 1.4, PDRF 6	PASS	0	0	PASS	PASS	0 / 266	PASS	PASS	0
14RLT105490.las	LAS 1.4, PDRF 6	PASS	0	0	PASS	PASS	0 / 281	PASS	PASS	0
14RLT105505.las	LAS 1.4, PDRF 6	PASS	0	0	PASS	PASS	0 / 283	PASS	PASS	0
14RLT105520.las	LAS 1.4, PDRF 6	PASS	0	0	PASS	PASS	0 / 283	PASS	PASS	0
14RLT105535.las	LAS 1.4, PDRF 6	PASS	0	0	PASS	PASS	0 / 286	PASS	PASS	0
14RLT105550.las	LAS 1.4, PDRF 6	PASS	0	0	PASS	PASS	0 / 287	PASS	PASS	0
14RLT105565.las	LAS 1.4, PDRF 6	PASS	0	0	PASS	PASS	0 / 320	PASS	PASS	0
14RLT105580.las	LAS 1.4, PDRF 6	PASS	0	0	PASS	PASS	0 / 270	PASS	PASS	0
14RLT105595.las	LAS 1.4, PDRF 6	PASS	0	0	PASS	PASS	0 / 286	PASS	PASS	0
14RLT105610.las	LAS 1.4, PDRF 6	PASS	0	0	PASS	PASS	0 / 274	PASS	PASS	0
14RLT105625.las	LAS 1.4, PDRF 6	PASS	0	0	PASS	PASS	0 / 69	PASS	PASS	0
14RLT120445.las	LAS 1.4, PDRF 6	PASS	0	0	PASS	PASS	0 / 58	PASS	PASS	0
14RLT120460.las	LAS 1.4, PDRF 6	PASS	0	0	PASS	PASS	0 / 282	PASS	PASS	0
14RLT120475.las	LAS 1.4, PDRF 6	PASS	0	0	PASS	PASS	0 / 278	PASS	PASS	0
14RLT120490.las	LAS 1.4, PDRF 6	PASS	0	0	PASS	PASS	0 / 278	PASS	PASS	0
14RLT120505.las	LAS 1.4, PDRF 6	PASS	0	0	PASS	PASS	0 / 283	PASS	PASS	0
14RLT120520.las	LAS 1.4, PDRF 6	PASS	0	0	PASS	PASS	0 / 283	PASS	PASS	0
14RLT120535.las	LAS 1.4, PDRF 6	PASS	0	0	PASS	PASS	0 / 283	PASS	PASS	0
14RLT120550.las	LAS 1.4, PDRF 6	PASS	0	0	PASS	PASS	0 / 287	PASS	PASS	0
14RLT120565.las	LAS 1.4, PDRF 6	PASS	0	0	PASS	PASS	0 / 322	PASS	PASS	0
14RLT120580.las	LAS 1.4, PDRF 6	PASS	0	0	PASS	PASS	0 / 270	PASS	PASS	0
14RLT120595.las	LAS 1.4, PDRF 6	PASS	0	0	PASS	PASS	0 / 286	PASS	PASS	0
14RLT120610.las	LAS 1.4, PDRF 6	PASS	0	0	PASS	PASS	0 / 273	PASS	PASS	0
14RLT120625.las	LAS 1.4, PDRF 6	PASS	0	0	PASS	PASS	0 / 286	PASS	PASS	0
14RLT135430.las	LAS 1.4, PDRF 6	PASS	0	0	PASS	PASS	0 / 19	PASS	PASS	0
14RLT135445.las	LAS 1.4, PDRF 6	PASS	0	0	PASS	PASS	0 / 254	PASS	PASS	0
14RLT135460.las	LAS 1.4, PDRF 6	PASS	0	0	PASS	PASS	0 / 274	PASS	PASS	0
14RLT135475.las	LAS 1.4, PDRF 6	PASS	0	0	PASS	PASS	0 / 276	PASS	PASS	0
14RLT135490.las	LAS 1.4, PDRF 6	PASS	0	0	PASS	PASS	0 / 279	PASS	PASS	0
14RLT135505.las	LAS 1.4, PDRF 6	PASS	0	0	PASS	PASS	0 / 289	PASS	PASS	0
14RLT135520.las	LAS 1.4, PDRF 6	PASS	0	0	PASS	PASS	0 / 281	PASS	PASS	0
14RLT135535.las	LAS 1.4, PDRF 6	PASS	0	0	PASS	PASS	0 / 283	PASS	PASS	0
14RLT135550.las	LAS 1.4, PDRF 6	PASS	0	0	PASS	PASS	0 / 306	PASS	PASS	0
14RLT135565.las	LAS 1.4, PDRF 6	PASS	0	0	PASS	PASS	0 / 320	PASS	PASS	0
14RLT135580.las	LAS 1.4, PDRF 6	PASS	0	0	PASS	PASS	0 / 281	PASS	PASS	0
14RLT135595.las	LAS 1.4, PDRF 6	PASS	0	0	PASS	PASS	0 / 277	PASS	PASS	0
14RLT135610.las	LAS 1.4, PDRF 6	PASS	0	0	PASS	PASS	0 / 283	PASS	PASS	0
14RLT135625.las	LAS 1.4, PDRF 6	PASS	0	0	PASS	PASS	0 / 286	PASS	PASS	0
14RLT150430.las	LAS 1.4, PDRF 6	PASS	0	0	PASS	PASS	0 / 63	PASS	PASS	0
14RLT150445.las	LAS 1.4, PDRF 6	PASS	0	0	PASS	PASS	0 / 282	PASS	PASS	0
14RLT150460.las	LAS 1.4, PDRF 6	PASS	0	0	PASS	PASS	0 / 273	PASS	PASS	0
14RLT150475.las	LAS 1.4, PDRF 6	PASS	0	0	PASS	PASS	0 / 278	PASS	PASS	0
14RLT150490.las	LAS 1.4, PDRF 6	PASS	0	0	PASS	PASS	0 / 289	PASS	PASS	0
14RLT150505.las	LAS 1.4, PDRF 6	PASS	0	0	PASS	PASS	0 / 283	PASS	PASS	0
14RLT150520.las	LAS 1.4, PDRF 6	PASS	0	0	PASS	PASS	0 / 279	PASS	PASS	0
14RLT150535.las	LAS 1.4, PDRF 6	PASS	0	0	PASS	PASS	0 / 278	PASS	PASS	0
14RLT150550.las	LAS 1.4, PDRF 6	PASS	0	0	PASS	PASS	0 / 272	PASS	PASS	0
14RLT150565.las	LAS 1.4, PDRF 6	PASS	0	0	PASS	PASS	0 / 24	PASS	PASS	0

DPH-1.1 Report on ASPRS LAS File Format (Tiled Data) - Compliance - continued

File	LAS Version/PDRF	System ID	Legacy Point Count	Legacy Return Counts	File Source ID	Global Encoding	VLRs / EVLRs	WKT	Intensity	Point Count with Bad Return Info
14RLT150580.las	LAS 1.4, PDRF 6	PASS	0	0	PASS	PASS	0 / 270	PASS	PASS	0
14RLT150595.las	LAS 1.4, PDRF 6	PASS	0	0	PASS	PASS	0 / 284	PASS	PASS	0
14RLT150610.las	LAS 1.4, PDRF 6	PASS	0	0	PASS	PASS	0 / 283	PASS	PASS	0
14RLT150625.las	LAS 1.4, PDRF 6	PASS	0	0	PASS	PASS	0 / 281	PASS	PASS	0
14RLT165400.las	LAS 1.4, PDRF 6	PASS	0	0	PASS	PASS	0 / 62	PASS	PASS	0
14RLT165415.las	LAS 1.4, PDRF 6	PASS	0	0	PASS	PASS	0 / 57	PASS	PASS	0
14RLT165430.las	LAS 1.4, PDRF 6	PASS	0	0	PASS	PASS	0 / 275	PASS	PASS	0
14RLT165445.las	LAS 1.4, PDRF 6	PASS	0	0	PASS	PASS	0 / 278	PASS	PASS	0
14RLT165460.las	LAS 1.4, PDRF 6	PASS	0	0	PASS	PASS	0 / 286	PASS	PASS	0
14RLT165475.las	LAS 1.4, PDRF 6	PASS	0	0	PASS	PASS	0 / 283	PASS	PASS	0
14RLT165490.las	LAS 1.4, PDRF 6	PASS	0	0	PASS	PASS	0 / 283	PASS	PASS	0
14RLT165505.las	LAS 1.4, PDRF 6	PASS	0	0	PASS	PASS	0 / 269	PASS	PASS	0
14RLT165520.las	LAS 1.4, PDRF 6	PASS	0	0	PASS	PASS	0 / 185	PASS	PASS	0
14RLT165535.las	LAS 1.4, PDRF 6	PASS	0	0	PASS	PASS	0 / 21	PASS	PASS	0
14RLT165550.las	LAS 1.4, PDRF 6	PASS	0	0	PASS	PASS	0 / 69	PASS	PASS	0
14RLT165565.las	LAS 1.4, PDRF 6	PASS	0	0	PASS	PASS	0 / 9	PASS	PASS	0
14RLT165580.las	LAS 1.4, PDRF 6	PASS	0	0	PASS	PASS	0 / 21	PASS	PASS	0
14RLT165595.las	LAS 1.4, PDRF 6	PASS	0	0	PASS	PASS	0 / 21	PASS	PASS	0
14RLT165610.las	LAS 1.4, PDRF 6	PASS	0	0	PASS	PASS	0 / 239	PASS	PASS	0
14RLT165625.las	LAS 1.4, PDRF 6	PASS	0	0	PASS	PASS	0 / 286	PASS	PASS	0
14RLT180385.las	LAS 1.4, PDRF 6	PASS	0	0	PASS	PASS	0 / 9	PASS	PASS	0
14RLT180400.las	LAS 1.4, PDRF 6	PASS	0	0	PASS	PASS	0 / 279	PASS	PASS	0
14RLT180415.las	LAS 1.4, PDRF 6	PASS	0	0	PASS	PASS	0 / 281	PASS	PASS	0
14RLT180430.las	LAS 1.4, PDRF 6	PASS	0	0	PASS	PASS	0 / 283	PASS	PASS	0
14RLT180445.las	LAS 1.4, PDRF 6	PASS	0	0	PASS	PASS	0 / 282	PASS	PASS	0
14RLT180460.las	LAS 1.4, PDRF 6	PASS	0	0	PASS	PASS	0 / 283	PASS	PASS	0
14RLT180475.las	LAS 1.4, PDRF 6	PASS	0	0	PASS	PASS	0 / 283	PASS	PASS	0
14RLT180490.las	LAS 1.4, PDRF 6	PASS	0	0	PASS	PASS	0 / 275	PASS	PASS	0
14RLT180505.las	LAS 1.4, PDRF 6	PASS	0	0	PASS	PASS	0 / 41	PASS	PASS	0
14RLT180520.las	LAS 1.4, PDRF 6	PASS	0	0	PASS	PASS	0 / 21	PASS	PASS	0
14RLT180610.las	LAS 1.4, PDRF 6	PASS	0	0	PASS	PASS	0 / 21	PASS	PASS	0
14RLT180625.las	LAS 1.4, PDRF 6	PASS	0	0	PASS	PASS	0 / 69	PASS	PASS	0
14RLT195385.las	LAS 1.4, PDRF 6	PASS	0	0	PASS	PASS	0 / 44	PASS	PASS	0
14RLT195400.las	LAS 1.4, PDRF 6	PASS	0	0	PASS	PASS	0 / 283	PASS	PASS	0
14RLT195415.las	LAS 1.4, PDRF 6	PASS	0	0	PASS	PASS	0 / 281	PASS	PASS	0
14RLT195430.las	LAS 1.4, PDRF 6	PASS	0	0	PASS	PASS	0 / 281	PASS	PASS	0
14RLT195445.las	LAS 1.4, PDRF 6	PASS	0	0	PASS	PASS	0 / 289	PASS	PASS	0
14RLT195460.las	LAS 1.4, PDRF 6	PASS	0	0	PASS	PASS	0 / 283	PASS	PASS	0
14RLT195475.las	LAS 1.4, PDRF 6	PASS	0	0	PASS	PASS	0 / 279	PASS	PASS	0
14RLT195490.las	LAS 1.4, PDRF 6	PASS	0	0	PASS	PASS	0 / 269	PASS	PASS	0
14RLT195505.las	LAS 1.4, PDRF 6	PASS	0	0	PASS	PASS	0 / 69	PASS	PASS	0
14RLT210370.las	LAS 1.4, PDRF 6	PASS	0	0	PASS	PASS	0 / 20	PASS	PASS	0
14RLT210385.las	LAS 1.4, PDRF 6	PASS	0	0	PASS	PASS	0 / 282	PASS	PASS	0
14RLT210400.las	LAS 1.4, PDRF 6	PASS	0	0	PASS	PASS	0 / 281	PASS	PASS	0
14RLT210415.las	LAS 1.4, PDRF 6	PASS	0	0	PASS	PASS	0 / 281	PASS	PASS	0
14RLT210430.las	LAS 1.4, PDRF 6	PASS	0	0	PASS	PASS	0 / 283	PASS	PASS	0
14RLT210445.las	LAS 1.4, PDRF 6	PASS	0	0	PASS	PASS	0 / 281	PASS	PASS	0
14RLT210460.las	LAS 1.4, PDRF 6	PASS	0	0	PASS	PASS	0 / 275	PASS	PASS	0
14RLT210475.las	LAS 1.4, PDRF 6	PASS	0	0	PASS	PASS	0 / 275	PASS	PASS	0

DPH-1.1 Report on ASPRS LAS File Format (Tiled Data) - Compliance - continued

File	LAS Version/PDRF	System ID	Legacy Point Count	Legacy Return Counts	File Source ID	Global Encoding	VLRs / EVLRs	WKT	Intensity	Point Count with Bad Return Info
14RLT210490.las	LAS 1.4, PDRF 6	PASS	0	0	PASS	PASS	0 / 27	PASS	PASS	0
14RLT210505.las	LAS 1.4, PDRF 6	PASS	0	0	PASS	PASS	0 / 9	PASS	PASS	0
14RLT225370.las	LAS 1.4, PDRF 6	PASS	0	0	PASS	PASS	0 / 40	PASS	PASS	0
14RLT225385.las	LAS 1.4, PDRF 6	PASS	0	0	PASS	PASS	0 / 278	PASS	PASS	0
14RLT225400.las	LAS 1.4, PDRF 6	PASS	0	0	PASS	PASS	0 / 283	PASS	PASS	0
14RLT225415.las	LAS 1.4, PDRF 6	PASS	0	0	PASS	PASS	0 / 289	PASS	PASS	0
14RLT225430.las	LAS 1.4, PDRF 6	PASS	0	0	PASS	PASS	0 / 283	PASS	PASS	0
14RLT225445.las	LAS 1.4, PDRF 6	PASS	0	0	PASS	PASS	0 / 270	PASS	PASS	0
14RLT225460.las	LAS 1.4, PDRF 6	PASS	0	0	PASS	PASS	0 / 280	PASS	PASS	0
14RLT225475.las	LAS 1.4, PDRF 6	PASS	0	0	PASS	PASS	0 / 26	PASS	PASS	0
14RLT225490.las	LAS 1.4, PDRF 6	PASS	0	0	PASS	PASS	0 / 6	PASS	PASS	0
14RLT240340.las	LAS 1.4, PDRF 6	PASS	0	0	PASS	PASS	0 / 20	PASS	PASS	0
14RLT240355.las	LAS 1.4, PDRF 6	PASS	0	0	PASS	PASS	0 / 14	PASS	PASS	0
14RLT240370.las	LAS 1.4, PDRF 6	PASS	0	0	PASS	PASS	0 / 274	PASS	PASS	0
14RLT240385.las	LAS 1.4, PDRF 6	PASS	0	0	PASS	PASS	0 / 286	PASS	PASS	0
14RLT240400.las	LAS 1.4, PDRF 6	PASS	0	0	PASS	PASS	0 / 280	PASS	PASS	0
14RLT240415.las	LAS 1.4, PDRF 6	PASS	0	0	PASS	PASS	0 / 281	PASS	PASS	0
14RLT240430.las	LAS 1.4, PDRF 6	PASS	0	0	PASS	PASS	0 / 275	PASS	PASS	0
14RLT240445.las	LAS 1.4, PDRF 6	PASS	0	0	PASS	PASS	0 / 275	PASS	PASS	0
14RLT240460.las	LAS 1.4, PDRF 6	PASS	0	0	PASS	PASS	0 / 227	PASS	PASS	0
14RLT240475.las	LAS 1.4, PDRF 6	PASS	0	0	PASS	PASS	0 / 18	PASS	PASS	0
14RLT255325.las	LAS 1.4, PDRF 6	PASS	0	0	PASS	PASS	0 / 18	PASS	PASS	0
14RLT255340.las	LAS 1.4, PDRF 6	PASS	0	0	PASS	PASS	0 / 252	PASS	PASS	0
14RLT255355.las	LAS 1.4, PDRF 6	PASS	0	0	PASS	PASS	0 / 278	PASS	PASS	0
14RLT255370.las	LAS 1.4, PDRF 6	PASS	0	0	PASS	PASS	0 / 283	PASS	PASS	0
14RLT255385.las	LAS 1.4, PDRF 6	PASS	0	0	PASS	PASS	0 / 286	PASS	PASS	0
14RLT255400.las	LAS 1.4, PDRF 6	PASS	0	0	PASS	PASS	0 / 283	PASS	PASS	0
14RLT255415.las	LAS 1.4, PDRF 6	PASS	0	0	PASS	PASS	0 / 270	PASS	PASS	0
14RLT255430.las	LAS 1.4, PDRF 6	PASS	0	0	PASS	PASS	0 / 268	PASS	PASS	0
14RLT255445.las	LAS 1.4, PDRF 6	PASS	0	0	PASS	PASS	0 / 170	PASS	PASS	0
14RLT255460.las	LAS 1.4, PDRF 6	PASS	0	0	PASS	PASS	0 / 6	PASS	PASS	0
14RLT270265.las	LAS 1.4, PDRF 6	PASS	0	0	PASS	PASS	0 / 33	PASS	PASS	0
14RLT270280.las	LAS 1.4, PDRF 6	PASS	0	0	PASS	PASS	0 / 230	PASS	PASS	0
14RLT270295.las	LAS 1.4, PDRF 6	PASS	0	0	PASS	PASS	0 / 56	PASS	PASS	0
14RLT270310.las	LAS 1.4, PDRF 6	PASS	0	0	PASS	PASS	0 / 65	PASS	PASS	0
14RLT270325.las	LAS 1.4, PDRF 6	PASS	0	0	PASS	PASS	0 / 274	PASS	PASS	0
14RLT270340.las	LAS 1.4, PDRF 6	PASS	0	0	PASS	PASS	0 / 282	PASS	PASS	0
14RLT270355.las	LAS 1.4, PDRF 6	PASS	0	0	PASS	PASS	0 / 281	PASS	PASS	0
14RLT270370.las	LAS 1.4, PDRF 6	PASS	0	0	PASS	PASS	0 / 286	PASS	PASS	0
14RLT270385.las	LAS 1.4, PDRF 6	PASS	0	0	PASS	PASS	0 / 283	PASS	PASS	0
14RLT270400.las	LAS 1.4, PDRF 6	PASS	0	0	PASS	PASS	0 / 270	PASS	PASS	0
14RLT270415.las	LAS 1.4, PDRF 6	PASS	0	0	PASS	PASS	0 / 266	PASS	PASS	0
14RLT270430.las	LAS 1.4, PDRF 6	PASS	0	0	PASS	PASS	0 / 41	PASS	PASS	0
14RLT285250.las	LAS 1.4, PDRF 6	PASS	0	0	PASS	PASS	0 / 9	PASS	PASS	0
14RLT285265.las	LAS 1.4, PDRF 6	PASS	0	0	PASS	PASS	0 / 279	PASS	PASS	0
14RLT285280.las	LAS 1.4, PDRF 6	PASS	0	0	PASS	PASS	0 / 283	PASS	PASS	0
14RLT285295.las	LAS 1.4, PDRF 6	PASS	0	0	PASS	PASS	0 / 286	PASS	PASS	0
14RLT285310.las	LAS 1.4, PDRF 6	PASS	0	0	PASS	PASS	0 / 283	PASS	PASS	0
14RLT285325.las	LAS 1.4, PDRF 6	PASS	0	0	PASS	PASS	0 / 282	PASS	PASS	0

DPH-1.1 Report on ASPRS LAS File Format (Tiled Data) - Compliance - continued

File	LAS Version/PDRF	System ID	Legacy Point Count	Legacy Return Counts	File Source ID	Global Encoding	VLRs / EVLRs	WKT	Intensity	Point Count with Bad Return Info
14RLT285340.las	LAS 1.4, PDRF 6	PASS	0	0	PASS	PASS	0 / 283	PASS	PASS	0
14RLT285355.las	LAS 1.4, PDRF 6	PASS	0	0	PASS	PASS	0 / 277	PASS	PASS	0
14RLT285370.las	LAS 1.4, PDRF 6	PASS	0	0	PASS	PASS	0 / 283	PASS	PASS	0
14RLT285385.las	LAS 1.4, PDRF 6	PASS	0	0	PASS	PASS	0 / 283	PASS	PASS	0
14RLT285400.las	LAS 1.4, PDRF 6	PASS	0	0	PASS	PASS	0 / 252	PASS	PASS	0
14RLT285415.las	LAS 1.4, PDRF 6	PASS	0	0	PASS	PASS	0 / 41	PASS	PASS	0
14RLT300235.las	LAS 1.4, PDRF 6	PASS	0	0	PASS	PASS	0 / 52	PASS	PASS	0
14RLT300250.las	LAS 1.4, PDRF 6	PASS	0	0	PASS	PASS	0 / 171	PASS	PASS	0
14RLT300265.las	LAS 1.4, PDRF 6	PASS	0	0	PASS	PASS	0 / 271	PASS	PASS	0
14RLT300280.las	LAS 1.4, PDRF 6	PASS	0	0	PASS	PASS	0 / 282	PASS	PASS	0
14RLT300295.las	LAS 1.4, PDRF 6	PASS	0	0	PASS	PASS	0 / 276	PASS	PASS	0
14RLT300310.las	LAS 1.4, PDRF 6	PASS	0	0	PASS	PASS	0 / 276	PASS	PASS	0
14RLT300325.las	LAS 1.4, PDRF 6	PASS	0	0	PASS	PASS	0 / 277	PASS	PASS	0
14RLT300340.las	LAS 1.4, PDRF 6	PASS	0	0	PASS	PASS	0 / 286	PASS	PASS	0
14RLT300355.las	LAS 1.4, PDRF 6	PASS	0	0	PASS	PASS	0 / 286	PASS	PASS	0
14RLT300370.las	LAS 1.4, PDRF 6	PASS	0	0	PASS	PASS	0 / 283	PASS	PASS	0
14RLT300385.las	LAS 1.4, PDRF 6	PASS	0	0	PASS	PASS	0 / 248	PASS	PASS	0
14RLT300400.las	LAS 1.4, PDRF 6	PASS	0	0	PASS	PASS	0 / 15	PASS	PASS	0
14RLT315220.las	LAS 1.4, PDRF 6	PASS	0	0	PASS	PASS	0 / 46	PASS	PASS	0
14RLT315235.las	LAS 1.4, PDRF 6	PASS	0	0	PASS	PASS	0 / 278	PASS	PASS	0
14RLT315250.las	LAS 1.4, PDRF 6	PASS	0	0	PASS	PASS	0 / 286	PASS	PASS	0
14RLT315265.las	LAS 1.4, PDRF 6	PASS	0	0	PASS	PASS	0 / 281	PASS	PASS	0
14RLT315280.las	LAS 1.4, PDRF 6	PASS	0	0	PASS	PASS	0 / 276	PASS	PASS	0
14RLT315295.las	LAS 1.4, PDRF 6	PASS	0	0	PASS	PASS	0 / 283	PASS	PASS	0
14RLT315310.las	LAS 1.4, PDRF 6	PASS	0	0	PASS	PASS	0 / 277	PASS	PASS	0
14RLT315325.las	LAS 1.4, PDRF 6	PASS	0	0	PASS	PASS	0 / 280	PASS	PASS	0
14RLT315340.las	LAS 1.4, PDRF 6	PASS	0	0	PASS	PASS	0 / 277	PASS	PASS	0
14RLT315355.las	LAS 1.4, PDRF 6	PASS	0	0	PASS	PASS	0 / 278	PASS	PASS	0
14RLT315370.las	LAS 1.4, PDRF 6	PASS	0	0	PASS	PASS	0 / 258	PASS	PASS	0
14RLT315385.las	LAS 1.4, PDRF 6	PASS	0	0	PASS	PASS	0 / 15	PASS	PASS	0
14RLT330220.las	LAS 1.4, PDRF 6	PASS	0	0	PASS	PASS	0 / 242	PASS	PASS	0
14RLT330235.las	LAS 1.4, PDRF 6	PASS	0	0	PASS	PASS	0 / 283	PASS	PASS	0
14RLT330250.las	LAS 1.4, PDRF 6	PASS	0	0	PASS	PASS	0 / 277	PASS	PASS	0
14RLT330265.las	LAS 1.4, PDRF 6	PASS	0	0	PASS	PASS	0 / 276	PASS	PASS	0
14RLT330280.las	LAS 1.4, PDRF 6	PASS	0	0	PASS	PASS	0 / 278	PASS	PASS	0
14RLT330295.las	LAS 1.4, PDRF 6	PASS	0	0	PASS	PASS	0 / 277	PASS	PASS	0
14RLT330310.las	LAS 1.4, PDRF 6	PASS	0	0	PASS	PASS	0 / 286	PASS	PASS	0
14RLT330325.las	LAS 1.4, PDRF 6	PASS	0	0	PASS	PASS	0 / 283	PASS	PASS	0
14RLT330340.las	LAS 1.4, PDRF 6	PASS	0	0	PASS	PASS	0 / 266	PASS	PASS	0
14RLT330355.las	LAS 1.4, PDRF 6	PASS	0	0	PASS	PASS	0 / 260	PASS	PASS	0
14RLT330370.las	LAS 1.4, PDRF 6	PASS	0	0	PASS	PASS	0 / 41	PASS	PASS	0
14RLT345205.las	LAS 1.4, PDRF 6	PASS	0	0	PASS	PASS	0 / 43	PASS	PASS	0
14RLT345220.las	LAS 1.4, PDRF 6	PASS	0	0	PASS	PASS	0 / 275	PASS	PASS	0
14RLT345235.las	LAS 1.4, PDRF 6	PASS	0	0	PASS	PASS	0 / 281	PASS	PASS	0
14RLT345250.las	LAS 1.4, PDRF 6	PASS	0	0	PASS	PASS	0 / 283	PASS	PASS	0
14RLT345265.las	LAS 1.4, PDRF 6	PASS	0	0	PASS	PASS	0 / 277	PASS	PASS	0
14RLT345280.las	LAS 1.4, PDRF 6	PASS	0	0	PASS	PASS	0 / 286	PASS	PASS	0
14RLT345295.las	LAS 1.4, PDRF 6	PASS	0	0	PASS	PASS	0 / 283	PASS	PASS	0
14RLT345310.las	LAS 1.4, PDRF 6	PASS	0	0	PASS	PASS	0 / 283	PASS	PASS	0

DPH-1.1 Report on ASPRS LAS File Format (Tiled Data) - Compliance - continued

File	LAS Version/PDRF	System ID	Legacy Point Count	Legacy Return Counts	File Source ID	Global Encoding	VLRs / EVLRs	WKT	Intensity	Point Count with Bad Return Info
14RLT345325.las	LAS 1.4, PDRF 6	PASS	0	0	PASS	PASS	0 / 275	PASS	PASS	0
14RLT345340.las	LAS 1.4, PDRF 6	PASS	0	0	PASS	PASS	0 / 247	PASS	PASS	0
14RLT345355.las	LAS 1.4, PDRF 6	PASS	0	0	PASS	PASS	0 / 15	PASS	PASS	0
14RLT360175.las	LAS 1.4, PDRF 6	PASS	0	0	PASS	PASS	0 / 8	PASS	PASS	0
14RLT360190.las	LAS 1.4, PDRF 6	PASS	0	0	PASS	PASS	0 / 43	PASS	PASS	0
14RLT360205.las	LAS 1.4, PDRF 6	PASS	0	0	PASS	PASS	0 / 256	PASS	PASS	0
14RLT360220.las	LAS 1.4, PDRF 6	PASS	0	0	PASS	PASS	0 / 283	PASS	PASS	0
14RLT360235.las	LAS 1.4, PDRF 6	PASS	0	0	PASS	PASS	0 / 283	PASS	PASS	0
14RLT360250.las	LAS 1.4, PDRF 6	PASS	0	0	PASS	PASS	0 / 283	PASS	PASS	0
14RLT360265.las	LAS 1.4, PDRF 6	PASS	0	0	PASS	PASS	0 / 286	PASS	PASS	0
14RLT360280.las	LAS 1.4, PDRF 6	PASS	0	0	PASS	PASS	0 / 277	PASS	PASS	0
14RLT360295.las	LAS 1.4, PDRF 6	PASS	0	0	PASS	PASS	0 / 277	PASS	PASS	0
14RLT360310.las	LAS 1.4, PDRF 6	PASS	0	0	PASS	PASS	0 / 270	PASS	PASS	0
14RLT360325.las	LAS 1.4, PDRF 6	PASS	0	0	PASS	PASS	0 / 229	PASS	PASS	0
14RLT360340.las	LAS 1.4, PDRF 6	PASS	0	0	PASS	PASS	0 / 15	PASS	PASS	0
14RLT375025.las	LAS 1.4, PDRF 6	PASS	0	0	PASS	PASS	0 / 9	PASS	PASS	0
14RLT375100.las	LAS 1.4, PDRF 6	PASS	0	0	PASS	PASS	0 / 16	PASS	PASS	0
14RLT375115.las	LAS 1.4, PDRF 6	PASS	0	0	PASS	PASS	0 / 62	PASS	PASS	0
14RLT375130.las	LAS 1.4, PDRF 6	PASS	0	0	PASS	PASS	0 / 68	PASS	PASS	0
14RLT375145.las	LAS 1.4, PDRF 6	PASS	0	0	PASS	PASS	0 / 69	PASS	PASS	0
14RLT375160.las	LAS 1.4, PDRF 6	PASS	0	0	PASS	PASS	0 / 285	PASS	PASS	0
14RLT375175.las	LAS 1.4, PDRF 6	PASS	0	0	PASS	PASS	0 / 278	PASS	PASS	0
14RLT375190.las	LAS 1.4, PDRF 6	PASS	0	0	PASS	PASS	0 / 308	PASS	PASS	0
14RLT375205.las	LAS 1.4, PDRF 6	PASS	0	0	PASS	PASS	0 / 270	PASS	PASS	0
14RLT375220.las	LAS 1.4, PDRF 6	PASS	0	0	PASS	PASS	0 / 277	PASS	PASS	0
14RLT375235.las	LAS 1.4, PDRF 6	PASS	0	0	PASS	PASS	0 / 283	PASS	PASS	0
14RLT375250.las	LAS 1.4, PDRF 6	PASS	0	0	PASS	PASS	0 / 281	PASS	PASS	0
14RLT375265.las	LAS 1.4, PDRF 6	PASS	0	0	PASS	PASS	0 / 286	PASS	PASS	0
14RLT375280.las	LAS 1.4, PDRF 6	PASS	0	0	PASS	PASS	0 / 286	PASS	PASS	0
14RLT375295.las	LAS 1.4, PDRF 6	PASS	0	0	PASS	PASS	0 / 278	PASS	PASS	0
14RLT375310.las	LAS 1.4, PDRF 6	PASS	0	0	PASS	PASS	0 / 214	PASS	PASS	0
14RLT375325.las	LAS 1.4, PDRF 6	PASS	0	0	PASS	PASS	0 / 8	PASS	PASS	0
14RLT390010.las	LAS 1.4, PDRF 6	PASS	0	0	PASS	PASS	0 / 45	PASS	PASS	0
14RLT390025.las	LAS 1.4, PDRF 6	PASS	0	0	PASS	PASS	0 / 275	PASS	PASS	0
14RLT390040.las	LAS 1.4, PDRF 6	PASS	0	0	PASS	PASS	0 / 66	PASS	PASS	0
14RLT390055.las	LAS 1.4, PDRF 6	PASS	0	0	PASS	PASS	0 / 248	PASS	PASS	0
14RLT390070.las	LAS 1.4, PDRF 6	PASS	0	0	PASS	PASS	0 / 67	PASS	PASS	0
14RLT390085.las	LAS 1.4, PDRF 6	PASS	0	0	PASS	PASS	0 / 252	PASS	PASS	0
14RLT390100.las	LAS 1.4, PDRF 6	PASS	0	0	PASS	PASS	0 / 283	PASS	PASS	0
14RLT390115.las	LAS 1.4, PDRF 6	PASS	0	0	PASS	PASS	0 / 289	PASS	PASS	0
14RLT390130.las	LAS 1.4, PDRF 6	PASS	0	0	PASS	PASS	0 / 286	PASS	PASS	0
14RLT390145.las	LAS 1.4, PDRF 6	PASS	0	0	PASS	PASS	0 / 286	PASS	PASS	0
14RLT390160.las	LAS 1.4, PDRF 6	PASS	0	0	PASS	PASS	0 / 273	PASS	PASS	0
14RLT390175.las	LAS 1.4, PDRF 6	PASS	0	0	PASS	PASS	0 / 305	PASS	PASS	0
14RLT390190.las	LAS 1.4, PDRF 6	PASS	0	0	PASS	PASS	0 / 303	PASS	PASS	0
14RLT390205.las	LAS 1.4, PDRF 6	PASS	0	0	PASS	PASS	0 / 303	PASS	PASS	0
14RLT390220.las	LAS 1.4, PDRF 6	PASS	0	0	PASS	PASS	0 / 283	PASS	PASS	0
14RLT390235.las	LAS 1.4, PDRF 6	PASS	0	0	PASS	PASS	0 / 283	PASS	PASS	0
14RLT390250.las	LAS 1.4, PDRF 6	PASS	0	0	PASS	PASS	0 / 283	PASS	PASS	0

DPH-1.1 Report on ASPRS LAS File Format (Tiled Data) - Compliance - continued

File	LAS Version/PDRF	System ID	Legacy Point Count	Legacy Return Counts	File Source ID	Global Encoding	VLRs / EVLRs	WKT	Intensity	Point Count with Bad Return Info
14RLT390265.las	LAS 1.4, PDRF 6	PASS	0	0	PASS	PASS	0 / 283	PASS	PASS	0
14RLT390280.las	LAS 1.4, PDRF 6	PASS	0	0	PASS	PASS	0 / 278	PASS	PASS	0
14RLT390295.las	LAS 1.4, PDRF 6	PASS	0	0	PASS	PASS	0 / 188	PASS	PASS	0
14RLT390310.las	LAS 1.4, PDRF 6	PASS	0	0	PASS	PASS	0 / 6	PASS	PASS	0
14RLT390995.las	LAS 1.4, PDRF 6	PASS	0	0	PASS	PASS	0 / 15	PASS	PASS	0
14RLT405010.las	LAS 1.4, PDRF 6	PASS	0	0	PASS	PASS	0 / 278	PASS	PASS	0
14RLT405025.las	LAS 1.4, PDRF 6	PASS	0	0	PASS	PASS	0 / 286	PASS	PASS	0
14RLT405040.las	LAS 1.4, PDRF 6	PASS	0	0	PASS	PASS	0 / 286	PASS	PASS	0
14RLT405055.las	LAS 1.4, PDRF 6	PASS	0	0	PASS	PASS	0 / 289	PASS	PASS	0
14RLT405070.las	LAS 1.4, PDRF 6	PASS	0	0	PASS	PASS	0 / 286	PASS	PASS	0
14RLT405085.las	LAS 1.4, PDRF 6	PASS	0	0	PASS	PASS	0 / 286	PASS	PASS	0
14RLT405100.las	LAS 1.4, PDRF 6	PASS	0	0	PASS	PASS	0 / 289	PASS	PASS	0
14RLT405115.las	LAS 1.4, PDRF 6	PASS	0	0	PASS	PASS	0 / 286	PASS	PASS	0
14RLT405130.las	LAS 1.4, PDRF 6	PASS	0	0	PASS	PASS	0 / 277	PASS	PASS	0
14RLT405145.las	LAS 1.4, PDRF 6	PASS	0	0	PASS	PASS	0 / 286	PASS	PASS	0
14RLT405160.las	LAS 1.4, PDRF 6	PASS	0	0	PASS	PASS	0 / 286	PASS	PASS	0
14RLT405175.las	LAS 1.4, PDRF 6	PASS	0	0	PASS	PASS	0 / 308	PASS	PASS	0
14RLT405190.las	LAS 1.4, PDRF 6	PASS	0	0	PASS	PASS	0 / 303	PASS	PASS	0
14RLT405205.las	LAS 1.4, PDRF 6	PASS	0	0	PASS	PASS	0 / 308	PASS	PASS	0
14RLT405220.las	LAS 1.4, PDRF 6	PASS	0	0	PASS	PASS	0 / 283	PASS	PASS	0
14RLT405235.las	LAS 1.4, PDRF 6	PASS	0	0	PASS	PASS	0 / 283	PASS	PASS	0
14RLT405250.las	LAS 1.4, PDRF 6	PASS	0	0	PASS	PASS	0 / 286	PASS	PASS	0
14RLT405265.las	LAS 1.4, PDRF 6	PASS	0	0	PASS	PASS	0 / 260	PASS	PASS	0
14RLT405280.las	LAS 1.4, PDRF 6	PASS	0	0	PASS	PASS	0 / 48	PASS	PASS	0
14RLT405295.las	LAS 1.4, PDRF 6	PASS	0	0	PASS	PASS	0 / 6	PASS	PASS	0
14RLT405995.las	LAS 1.4, PDRF 6	PASS	0	0	PASS	PASS	0 / 235	PASS	PASS	0
14RLT420010.las	LAS 1.4, PDRF 6	PASS	0	0	PASS	PASS	0 / 286	PASS	PASS	0
14RLT420025.las	LAS 1.4, PDRF 6	PASS	0	0	PASS	PASS	0 / 285	PASS	PASS	0
14RLT420040.las	LAS 1.4, PDRF 6	PASS	0	0	PASS	PASS	0 / 289	PASS	PASS	0
14RLT420055.las	LAS 1.4, PDRF 6	PASS	0	0	PASS	PASS	0 / 286	PASS	PASS	0
14RLT420070.las	LAS 1.4, PDRF 6	PASS	0	0	PASS	PASS	0 / 286	PASS	PASS	0
14RLT420085.las	LAS 1.4, PDRF 6	PASS	0	0	PASS	PASS	0 / 286	PASS	PASS	0
14RLT420100.las	LAS 1.4, PDRF 6	PASS	0	0	PASS	PASS	0 / 280	PASS	PASS	0
14RLT420115.las	LAS 1.4, PDRF 6	PASS	0	0	PASS	PASS	0 / 289	PASS	PASS	0
14RLT420130.las	LAS 1.4, PDRF 6	PASS	0	0	PASS	PASS	0 / 284	PASS	PASS	0
14RLT420145.las	LAS 1.4, PDRF 6	PASS	0	0	PASS	PASS	0 / 286	PASS	PASS	0
14RLT420160.las	LAS 1.4, PDRF 6	PASS	0	0	PASS	PASS	0 / 281	PASS	PASS	0
14RLT420175.las	LAS 1.4, PDRF 6	PASS	0	0	PASS	PASS	0 / 306	PASS	PASS	0
14RLT420190.las	LAS 1.4, PDRF 6	PASS	0	0	PASS	PASS	0 / 303	PASS	PASS	0
14RLT420205.las	LAS 1.4, PDRF 6	PASS	0	0	PASS	PASS	0 / 308	PASS	PASS	0
14RLT420220.las	LAS 1.4, PDRF 6	PASS	0	0	PASS	PASS	0 / 283	PASS	PASS	0
14RLT420235.las	LAS 1.4, PDRF 6	PASS	0	0	PASS	PASS	0 / 288	PASS	PASS	0
14RLT420250.las	LAS 1.4, PDRF 6	PASS	0	0	PASS	PASS	0 / 227	PASS	PASS	0
14RLT420265.las	LAS 1.4, PDRF 6	PASS	0	0	PASS	PASS	0 / 15	PASS	PASS	0
14RLT420995.las	LAS 1.4, PDRF 6	PASS	0	0	PASS	PASS	0 / 277	PASS	PASS	0
14RLT435010.las	LAS 1.4, PDRF 6	PASS	0	0	PASS	PASS	0 / 286	PASS	PASS	0
14RLT435025.las	LAS 1.4, PDRF 6	PASS	0	0	PASS	PASS	0 / 286	PASS	PASS	0
14RLT435040.las	LAS 1.4, PDRF 6	PASS	0	0	PASS	PASS	0 / 289	PASS	PASS	0
14RLT435055.las	LAS 1.4, PDRF 6	PASS	0	0	PASS	PASS	0 / 282	PASS	PASS	0

DPH-1.1 Report on ASPRS LAS File Format (Tiled Data) - Compliance - continued

File	LAS Version/PDRF	System ID	Legacy Point Count	Legacy Return Counts	File Source ID	Global Encoding	VLRs / EVLRs	WKT	Intensity	Point Count with Bad Return Info
14RLT435070.las	LAS 1.4, PDRF 6	PASS	0	0	PASS	PASS	0 / 286	PASS	PASS	0
14RLT435085.las	LAS 1.4, PDRF 6	PASS	0	0	PASS	PASS	0 / 286	PASS	PASS	0
14RLT435100.las	LAS 1.4, PDRF 6	PASS	0	0	PASS	PASS	0 / 277	PASS	PASS	0
14RLT435115.las	LAS 1.4, PDRF 6	PASS	0	0	PASS	PASS	0 / 283	PASS	PASS	0
14RLT435130.las	LAS 1.4, PDRF 6	PASS	0	0	PASS	PASS	0 / 285	PASS	PASS	0
14RLT435145.las	LAS 1.4, PDRF 6	PASS	0	0	PASS	PASS	0 / 286	PASS	PASS	0
14RLT435160.las	LAS 1.4, PDRF 6	PASS	0	0	PASS	PASS	0 / 286	PASS	PASS	0
14RLT435175.las	LAS 1.4, PDRF 6	PASS	0	0	PASS	PASS	0 / 284	PASS	PASS	0
14RLT435190.las	LAS 1.4, PDRF 6	PASS	0	0	PASS	PASS	0 / 299	PASS	PASS	0
14RLT435205.las	LAS 1.4, PDRF 6	PASS	0	0	PASS	PASS	0 / 302	PASS	PASS	0
14RLT435220.las	LAS 1.4, PDRF 6	PASS	0	0	PASS	PASS	0 / 268	PASS	PASS	0
14RLT435235.las	LAS 1.4, PDRF 6	PASS	0	0	PASS	PASS	0 / 49	PASS	PASS	0
14RLT435250.las	LAS 1.4, PDRF 6	PASS	0	0	PASS	PASS	0 / 6	PASS	PASS	0
14RLT435995.las	LAS 1.4, PDRF 6	PASS	0	0	PASS	PASS	0 / 286	PASS	PASS	0
14RLT450010.las	LAS 1.4, PDRF 6	PASS	0	0	PASS	PASS	0 / 286	PASS	PASS	0
14RLT450025.las	LAS 1.4, PDRF 6	PASS	0	0	PASS	PASS	0 / 282	PASS	PASS	0
14RLT450040.las	LAS 1.4, PDRF 6	PASS	0	0	PASS	PASS	0 / 288	PASS	PASS	0
14RLT450055.las	LAS 1.4, PDRF 6	PASS	0	0	PASS	PASS	0 / 280	PASS	PASS	0
14RLT450070.las	LAS 1.4, PDRF 6	PASS	0	0	PASS	PASS	0 / 286	PASS	PASS	0
14RLT450085.las	LAS 1.4, PDRF 6	PASS	0	0	PASS	PASS	0 / 286	PASS	PASS	0
14RLT450100.las	LAS 1.4, PDRF 6	PASS	0	0	PASS	PASS	0 / 283	PASS	PASS	0
14RLT450115.las	LAS 1.4, PDRF 6	PASS	0	0	PASS	PASS	0 / 286	PASS	PASS	0
14RLT450130.las	LAS 1.4, PDRF 6	PASS	0	0	PASS	PASS	0 / 286	PASS	PASS	0
14RLT450145.las	LAS 1.4, PDRF 6	PASS	0	0	PASS	PASS	0 / 286	PASS	PASS	0
14RLT450160.las	LAS 1.4, PDRF 6	PASS	0	0	PASS	PASS	0 / 286	PASS	PASS	0
14RLT450175.las	LAS 1.4, PDRF 6	PASS	0	0	PASS	PASS	0 / 286	PASS	PASS	0
14RLT450190.las	LAS 1.4, PDRF 6	PASS	0	0	PASS	PASS	0 / 287	PASS	PASS	0
14RLT450205.las	LAS 1.4, PDRF 6	PASS	0	0	PASS	PASS	0 / 249	PASS	PASS	0
14RLT450220.las	LAS 1.4, PDRF 6	PASS	0	0	PASS	PASS	0 / 48	PASS	PASS	0
14RLT450995.las	LAS 1.4, PDRF 6	PASS	0	0	PASS	PASS	0 / 289	PASS	PASS	0
14RLT465010.las	LAS 1.4, PDRF 6	PASS	0	0	PASS	PASS	0 / 281	PASS	PASS	0
14RLT465025.las	LAS 1.4, PDRF 6	PASS	0	0	PASS	PASS	0 / 283	PASS	PASS	0
14RLT465040.las	LAS 1.4, PDRF 6	PASS	0	0	PASS	PASS	0 / 283	PASS	PASS	0
14RLT465055.las	LAS 1.4, PDRF 6	PASS	0	0	PASS	PASS	0 / 283	PASS	PASS	0
14RLT465070.las	LAS 1.4, PDRF 6	PASS	0	0	PASS	PASS	0 / 286	PASS	PASS	0
14RLT465085.las	LAS 1.4, PDRF 6	PASS	0	0	PASS	PASS	0 / 282	PASS	PASS	0
14RLT465100.las	LAS 1.4, PDRF 6	PASS	0	0	PASS	PASS	0 / 271	PASS	PASS	0
14RLT465115.las	LAS 1.4, PDRF 6	PASS	0	0	PASS	PASS	0 / 68	PASS	PASS	0
14RLT465130.las	LAS 1.4, PDRF 6	PASS	0	0	PASS	PASS	0 / 67	PASS	PASS	0
14RLT465145.las	LAS 1.4, PDRF 6	PASS	0	0	PASS	PASS	0 / 66	PASS	PASS	0
14RLT465160.las	LAS 1.4, PDRF 6	PASS	0	0	PASS	PASS	0 / 63	PASS	PASS	0
14RLT465175.las	LAS 1.4, PDRF 6	PASS	0	0	PASS	PASS	0 / 15	PASS	PASS	0
14RLT465995.las	LAS 1.4, PDRF 6	PASS	0	0	PASS	PASS	0 / 287	PASS	PASS	0
14RLT480010.las	LAS 1.4, PDRF 6	PASS	0	0	PASS	PASS	0 / 282	PASS	PASS	0
14RLT480025.las	LAS 1.4, PDRF 6	PASS	0	0	PASS	PASS	0 / 279	PASS	PASS	0
14RLT480040.las	LAS 1.4, PDRF 6	PASS	0	0	PASS	PASS	0 / 251	PASS	PASS	0
14RLT480055.las	LAS 1.4, PDRF 6	PASS	0	0	PASS	PASS	0 / 60	PASS	PASS	0
14RLT480070.las	LAS 1.4, PDRF 6	PASS	0	0	PASS	PASS	0 / 18	PASS	PASS	0
14RLT480085.las	LAS 1.4, PDRF 6	PASS	0	0	PASS	PASS	0 / 6	PASS	PASS	0

DPH-1.1 Report on ASPRS LAS File Format (Tiled Data) - Compliance - continued

File	LAS Version/PDRF	System ID	Legacy Point Count	Legacy Return Counts	File Source ID	Global Encoding	VLRs / EVLRs	WKT	Intensity	Point Count with Bad Return Info
14RLT480995.las	LAS 1.4, PDRF 6	PASS	0	0	PASS	PASS	0 / 286	PASS	PASS	0
14RLT495010.las	LAS 1.4, PDRF 6	PASS	0	0	PASS	PASS	0 / 60	PASS	PASS	0
14RLT495025.las	LAS 1.4, PDRF 6	PASS	0	0	PASS	PASS	0 / 48	PASS	PASS	0
14RLT495040.las	LAS 1.4, PDRF 6	PASS	0	0	PASS	PASS	0 / 6	PASS	PASS	0
14RLT495995.las	LAS 1.4, PDRF 6	PASS	0	0	PASS	PASS	0 / 57	PASS	PASS	0
14RMQ545880.las	LAS 1.4, PDRF 6	PASS	0	0	PASS	PASS	0 / 57	PASS	PASS	0
14RMQ545895.las	LAS 1.4, PDRF 6	PASS	0	0	PASS	PASS	0 / 41	PASS	PASS	0
14RMQ545910.las	LAS 1.4, PDRF 6	PASS	0	0	PASS	PASS	0 / 171	PASS	PASS	0
14RMQ545925.las	LAS 1.4, PDRF 6	PASS	0	0	PASS	PASS	0 / 270	PASS	PASS	0
14RMQ545940.las	LAS 1.4, PDRF 6	PASS	0	0	PASS	PASS	0 / 48	PASS	PASS	0
14RMQ560865.las	LAS 1.4, PDRF 6	PASS	0	0	PASS	PASS	0 / 58	PASS	PASS	0
14RMQ560880.las	LAS 1.4, PDRF 6	PASS	0	0	PASS	PASS	0 / 277	PASS	PASS	0
14RMQ560895.las	LAS 1.4, PDRF 6	PASS	0	0	PASS	PASS	0 / 283	PASS	PASS	0
14RMQ560910.las	LAS 1.4, PDRF 6	PASS	0	0	PASS	PASS	0 / 287	PASS	PASS	0
14RMQ560925.las	LAS 1.4, PDRF 6	PASS	0	0	PASS	PASS	0 / 286	PASS	PASS	0
14RMQ560940.las	LAS 1.4, PDRF 6	PASS	0	0	PASS	PASS	0 / 252	PASS	PASS	0
14RMQ560955.las	LAS 1.4, PDRF 6	PASS	0	0	PASS	PASS	0 / 49	PASS	PASS	0
14RMQ560970.las	LAS 1.4, PDRF 6	PASS	0	0	PASS	PASS	0 / 224	PASS	PASS	0
14RMQ560985.las	LAS 1.4, PDRF 6	PASS	0	0	PASS	PASS	0 / 209	PASS	PASS	0
14RMQ575865.las	LAS 1.4, PDRF 6	PASS	0	0	PASS	PASS	0 / 8	PASS	PASS	0
14RMQ575880.las	LAS 1.4, PDRF 6	PASS	0	0	PASS	PASS	0 / 257	PASS	PASS	0
14RMQ575895.las	LAS 1.4, PDRF 6	PASS	0	0	PASS	PASS	0 / 275	PASS	PASS	0
14RMQ575910.las	LAS 1.4, PDRF 6	PASS	0	0	PASS	PASS	0 / 279	PASS	PASS	0
14RMQ575925.las	LAS 1.4, PDRF 6	PASS	0	0	PASS	PASS	0 / 273	PASS	PASS	0
14RMQ575940.las	LAS 1.4, PDRF 6	PASS	0	0	PASS	PASS	0 / 283	PASS	PASS	0
14RMQ575955.las	LAS 1.4, PDRF 6	PASS	0	0	PASS	PASS	0 / 273	PASS	PASS	0
14RMQ575970.las	LAS 1.4, PDRF 6	PASS	0	0	PASS	PASS	0 / 275	PASS	PASS	0
14RMQ575985.las	LAS 1.4, PDRF 6	PASS	0	0	PASS	PASS	0 / 275	PASS	PASS	0
14RMQ590850.las	LAS 1.4, PDRF 6	PASS	0	0	PASS	PASS	0 / 50	PASS	PASS	0
14RMQ590865.las	LAS 1.4, PDRF 6	PASS	0	0	PASS	PASS	0 / 234	PASS	PASS	0
14RMQ590880.las	LAS 1.4, PDRF 6	PASS	0	0	PASS	PASS	0 / 278	PASS	PASS	0
14RMQ590895.las	LAS 1.4, PDRF 6	PASS	0	0	PASS	PASS	0 / 275	PASS	PASS	0
14RMQ590910.las	LAS 1.4, PDRF 6	PASS	0	0	PASS	PASS	0 / 305	PASS	PASS	0
14RMQ590925.las	LAS 1.4, PDRF 6	PASS	0	0	PASS	PASS	0 / 311	PASS	PASS	0
14RMQ590940.las	LAS 1.4, PDRF 6	PASS	0	0	PASS	PASS	0 / 287	PASS	PASS	0
14RMQ590955.las	LAS 1.4, PDRF 6	PASS	0	0	PASS	PASS	0 / 275	PASS	PASS	0
14RMQ590970.las	LAS 1.4, PDRF 6	PASS	0	0	PASS	PASS	0 / 275	PASS	PASS	0
14RMQ590985.las	LAS 1.4, PDRF 6	PASS	0	0	PASS	PASS	0 / 292	PASS	PASS	0
14RMQ605790.las	LAS 1.4, PDRF 6	PASS	0	0	PASS	PASS	0 / 50	PASS	PASS	0
14RMQ605805.las	LAS 1.4, PDRF 6	PASS	0	0	PASS	PASS	0 / 247	PASS	PASS	0
14RMQ605820.las	LAS 1.4, PDRF 6	PASS	0	0	PASS	PASS	0 / 200	PASS	PASS	0
14RMQ605835.las	LAS 1.4, PDRF 6	PASS	0	0	PASS	PASS	0 / 52	PASS	PASS	0
14RMQ605850.las	LAS 1.4, PDRF 6	PASS	0	0	PASS	PASS	0 / 298	PASS	PASS	0
14RMQ605865.las	LAS 1.4, PDRF 6	PASS	0	0	PASS	PASS	0 / 303	PASS	PASS	0
14RMQ605880.las	LAS 1.4, PDRF 6	PASS	0	0	PASS	PASS	0 / 300	PASS	PASS	0
14RMQ605895.las	LAS 1.4, PDRF 6	PASS	0	0	PASS	PASS	0 / 314	PASS	PASS	0
14RMQ605910.las	LAS 1.4, PDRF 6	PASS	0	0	PASS	PASS	0 / 305	PASS	PASS	0
14RMQ605925.las	LAS 1.4, PDRF 6	PASS	0	0	PASS	PASS	0 / 311	PASS	PASS	0
14RMQ605940.las	LAS 1.4, PDRF 6	PASS	0	0	PASS	PASS	0 / 311	PASS	PASS	0

DPH-1.1 Report on ASPRS LAS File Format (Tiled Data) - Compliance - continued

File	LAS Version/PDRF	System ID	Legacy Point Count	Legacy Return Counts	File Source ID	Global Encoding	VLRs / EVLRs	WKT	Intensity	Point Count with Bad Return Info
14RMO605955.las	LAS 1.4, PDRF 6	PASS	0	0	PASS	PASS	0 / 308	PASS	PASS	0
14RMO605970.las	LAS 1.4, PDRF 6	PASS	0	0	PASS	PASS	0 / 311	PASS	PASS	0
14RMO605985.las	LAS 1.4, PDRF 6	PASS	0	0	PASS	PASS	0 / 303	PASS	PASS	0
14RMO620775.las	LAS 1.4, PDRF 6	PASS	0	0	PASS	PASS	0 / 18	PASS	PASS	0
14RMO620790.las	LAS 1.4, PDRF 6	PASS	0	0	PASS	PASS	0 / 283	PASS	PASS	0
14RMO620805.las	LAS 1.4, PDRF 6	PASS	0	0	PASS	PASS	0 / 292	PASS	PASS	0
14RMO620820.las	LAS 1.4, PDRF 6	PASS	0	0	PASS	PASS	0 / 291	PASS	PASS	0
14RMO620835.las	LAS 1.4, PDRF 6	PASS	0	0	PASS	PASS	0 / 246	PASS	PASS	0
14RMO620850.las	LAS 1.4, PDRF 6	PASS	0	0	PASS	PASS	0 / 292	PASS	PASS	0
14RMO620865.las	LAS 1.4, PDRF 6	PASS	0	0	PASS	PASS	0 / 297	PASS	PASS	0
14RMO620880.las	LAS 1.4, PDRF 6	PASS	0	0	PASS	PASS	0 / 289	PASS	PASS	0
14RMO620895.las	LAS 1.4, PDRF 6	PASS	0	0	PASS	PASS	0 / 300	PASS	PASS	0
14RMO620910.las	LAS 1.4, PDRF 6	PASS	0	0	PASS	PASS	0 / 291	PASS	PASS	0
14RMO620925.las	LAS 1.4, PDRF 6	PASS	0	0	PASS	PASS	0 / 298	PASS	PASS	0
14RMO620940.las	LAS 1.4, PDRF 6	PASS	0	0	PASS	PASS	0 / 292	PASS	PASS	0
14RMO620955.las	LAS 1.4, PDRF 6	PASS	0	0	PASS	PASS	0 / 286	PASS	PASS	0
14RMO620970.las	LAS 1.4, PDRF 6	PASS	0	0	PASS	PASS	0 / 295	PASS	PASS	0
14RMO620985.las	LAS 1.4, PDRF 6	PASS	0	0	PASS	PASS	0 / 292	PASS	PASS	0
14RMO635775.las	LAS 1.4, PDRF 6	PASS	0	0	PASS	PASS	0 / 54	PASS	PASS	0
14RMO635790.las	LAS 1.4, PDRF 6	PASS	0	0	PASS	PASS	0 / 296	PASS	PASS	0
14RMO635805.las	LAS 1.4, PDRF 6	PASS	0	0	PASS	PASS	0 / 300	PASS	PASS	0
14RMO635820.las	LAS 1.4, PDRF 6	PASS	0	0	PASS	PASS	0 / 303	PASS	PASS	0
14RMO635835.las	LAS 1.4, PDRF 6	PASS	0	0	PASS	PASS	0 / 295	PASS	PASS	0
14RMO635850.las	LAS 1.4, PDRF 6	PASS	0	0	PASS	PASS	0 / 300	PASS	PASS	0
14RMO635865.las	LAS 1.4, PDRF 6	PASS	0	0	PASS	PASS	0 / 296	PASS	PASS	0
14RMO635880.las	LAS 1.4, PDRF 6	PASS	0	0	PASS	PASS	0 / 300	PASS	PASS	0
14RMO635895.las	LAS 1.4, PDRF 6	PASS	0	0	PASS	PASS	0 / 300	PASS	PASS	0
14RMO635910.las	LAS 1.4, PDRF 6	PASS	0	0	PASS	PASS	0 / 294	PASS	PASS	0
14RMO635925.las	LAS 1.4, PDRF 6	PASS	0	0	PASS	PASS	0 / 298	PASS	PASS	0
14RMO635940.las	LAS 1.4, PDRF 6	PASS	0	0	PASS	PASS	0 / 300	PASS	PASS	0
14RMO635955.las	LAS 1.4, PDRF 6	PASS	0	0	PASS	PASS	0 / 295	PASS	PASS	0
14RMO635970.las	LAS 1.4, PDRF 6	PASS	0	0	PASS	PASS	0 / 292	PASS	PASS	0
14RMO635985.las	LAS 1.4, PDRF 6	PASS	0	0	PASS	PASS	0 / 297	PASS	PASS	0
14RMO650775.las	LAS 1.4, PDRF 6	PASS	0	0	PASS	PASS	0 / 231	PASS	PASS	0
14RMO650790.las	LAS 1.4, PDRF 6	PASS	0	0	PASS	PASS	0 / 292	PASS	PASS	0
14RMO650805.las	LAS 1.4, PDRF 6	PASS	0	0	PASS	PASS	0 / 300	PASS	PASS	0
14RMO650820.las	LAS 1.4, PDRF 6	PASS	0	0	PASS	PASS	0 / 295	PASS	PASS	0
14RMO650835.las	LAS 1.4, PDRF 6	PASS	0	0	PASS	PASS	0 / 308	PASS	PASS	0
14RMO650850.las	LAS 1.4, PDRF 6	PASS	0	0	PASS	PASS	0 / 297	PASS	PASS	0
14RMO650865.las	LAS 1.4, PDRF 6	PASS	0	0	PASS	PASS	0 / 275	PASS	PASS	0
14RMO650880.las	LAS 1.4, PDRF 6	PASS	0	0	PASS	PASS	0 / 291	PASS	PASS	0
14RMO650895.las	LAS 1.4, PDRF 6	PASS	0	0	PASS	PASS	0 / 290	PASS	PASS	0
14RMO650910.las	LAS 1.4, PDRF 6	PASS	0	0	PASS	PASS	0 / 292	PASS	PASS	0
14RMO650925.las	LAS 1.4, PDRF 6	PASS	0	0	PASS	PASS	0 / 308	PASS	PASS	0
14RMO650940.las	LAS 1.4, PDRF 6	PASS	0	0	PASS	PASS	0 / 278	PASS	PASS	0
14RMO650955.las	LAS 1.4, PDRF 6	PASS	0	0	PASS	PASS	0 / 298	PASS	PASS	0
14RMO650970.las	LAS 1.4, PDRF 6	PASS	0	0	PASS	PASS	0 / 275	PASS	PASS	0
14RMO650985.las	LAS 1.4, PDRF 6	PASS	0	0	PASS	PASS	0 / 275	PASS	PASS	0
14RMO665715.las	LAS 1.4, PDRF 6	PASS	0	0	PASS	PASS	0 / 8	PASS	PASS	0

DPH-1.1 Report on ASPRS LAS File Format (Tiled Data) - Compliance - continued

File	LAS Version/PDRF	System ID	Legacy Point Count	Legacy Return Counts	File Source ID	Global Encoding	VLRs / EVLRs	WKT	Intensity	Point Count with Bad Return Info
14RMO665730.las	LAS 1.4, PDRF 6	PASS	0	0	PASS	PASS	0 / 58	PASS	PASS	0
14RMO665745.las	LAS 1.4, PDRF 6	PASS	0	0	PASS	PASS	0 / 9	PASS	PASS	0
14RMO665760.las	LAS 1.4, PDRF 6	PASS	0	0	PASS	PASS	0 / 13	PASS	PASS	0
14RMO665775.las	LAS 1.4, PDRF 6	PASS	0	0	PASS	PASS	0 / 272	PASS	PASS	0
14RMO665790.las	LAS 1.4, PDRF 6	PASS	0	0	PASS	PASS	0 / 311	PASS	PASS	0
14RMO665805.las	LAS 1.4, PDRF 6	PASS	0	0	PASS	PASS	0 / 312	PASS	PASS	0
14RMO665820.las	LAS 1.4, PDRF 6	PASS	0	0	PASS	PASS	0 / 314	PASS	PASS	0
14RMO665835.las	LAS 1.4, PDRF 6	PASS	0	0	PASS	PASS	0 / 311	PASS	PASS	0
14RMO665850.las	LAS 1.4, PDRF 6	PASS	0	0	PASS	PASS	0 / 311	PASS	PASS	0
14RMO665865.las	LAS 1.4, PDRF 6	PASS	0	0	PASS	PASS	0 / 308	PASS	PASS	0
14RMO665880.las	LAS 1.4, PDRF 6	PASS	0	0	PASS	PASS	0 / 308	PASS	PASS	0
14RMO665895.las	LAS 1.4, PDRF 6	PASS	0	0	PASS	PASS	0 / 308	PASS	PASS	0
14RMO665910.las	LAS 1.4, PDRF 6	PASS	0	0	PASS	PASS	0 / 308	PASS	PASS	0
14RMO665925.las	LAS 1.4, PDRF 6	PASS	0	0	PASS	PASS	0 / 308	PASS	PASS	0
14RMO665940.las	LAS 1.4, PDRF 6	PASS	0	0	PASS	PASS	0 / 308	PASS	PASS	0
14RMO665955.las	LAS 1.4, PDRF 6	PASS	0	0	PASS	PASS	0 / 308	PASS	PASS	0
14RMO665970.las	LAS 1.4, PDRF 6	PASS	0	0	PASS	PASS	0 / 306	PASS	PASS	0
14RMO665985.las	LAS 1.4, PDRF 6	PASS	0	0	PASS	PASS	0 / 293	PASS	PASS	0
14RMO680700.las	LAS 1.4, PDRF 6	PASS	0	0	PASS	PASS	0 / 6	PASS	PASS	0
14RMO680715.las	LAS 1.4, PDRF 6	PASS	0	0	PASS	PASS	0 / 274	PASS	PASS	0
14RMO680730.las	LAS 1.4, PDRF 6	PASS	0	0	PASS	PASS	0 / 297	PASS	PASS	0
14RMO680745.las	LAS 1.4, PDRF 6	PASS	0	0	PASS	PASS	0 / 285	PASS	PASS	0
14RMO680760.las	LAS 1.4, PDRF 6	PASS	0	0	PASS	PASS	0 / 275	PASS	PASS	0
14RMO680775.las	LAS 1.4, PDRF 6	PASS	0	0	PASS	PASS	0 / 283	PASS	PASS	0
14RMO680790.las	LAS 1.4, PDRF 6	PASS	0	0	PASS	PASS	0 / 292	PASS	PASS	0
14RMO680805.las	LAS 1.4, PDRF 6	PASS	0	0	PASS	PASS	0 / 284	PASS	PASS	0
14RMO680820.las	LAS 1.4, PDRF 6	PASS	0	0	PASS	PASS	0 / 284	PASS	PASS	0
14RMO680835.las	LAS 1.4, PDRF 6	PASS	0	0	PASS	PASS	0 / 285	PASS	PASS	0
14RMO680850.las	LAS 1.4, PDRF 6	PASS	0	0	PASS	PASS	0 / 297	PASS	PASS	0
14RMO680865.las	LAS 1.4, PDRF 6	PASS	0	0	PASS	PASS	0 / 291	PASS	PASS	0
14RMO680880.las	LAS 1.4, PDRF 6	PASS	0	0	PASS	PASS	0 / 294	PASS	PASS	0
14RMO680895.las	LAS 1.4, PDRF 6	PASS	0	0	PASS	PASS	0 / 297	PASS	PASS	0
14RMO680910.las	LAS 1.4, PDRF 6	PASS	0	0	PASS	PASS	0 / 303	PASS	PASS	0
14RMO680925.las	LAS 1.4, PDRF 6	PASS	0	0	PASS	PASS	0 / 293	PASS	PASS	0
14RMO680940.las	LAS 1.4, PDRF 6	PASS	0	0	PASS	PASS	0 / 292	PASS	PASS	0
14RMO680955.las	LAS 1.4, PDRF 6	PASS	0	0	PASS	PASS	0 / 284	PASS	PASS	0
14RMO680970.las	LAS 1.4, PDRF 6	PASS	0	0	PASS	PASS	0 / 275	PASS	PASS	0
14RMO680985.las	LAS 1.4, PDRF 6	PASS	0	0	PASS	PASS	0 / 284	PASS	PASS	0
14RMO695700.las	LAS 1.4, PDRF 6	PASS	0	0	PASS	PASS	0 / 8	PASS	PASS	0
14RMO695715.las	LAS 1.4, PDRF 6	PASS	0	0	PASS	PASS	0 / 285	PASS	PASS	0
14RMO695730.las	LAS 1.4, PDRF 6	PASS	0	0	PASS	PASS	0 / 283	PASS	PASS	0
14RMO695745.las	LAS 1.4, PDRF 6	PASS	0	0	PASS	PASS	0 / 283	PASS	PASS	0
14RMO695760.las	LAS 1.4, PDRF 6	PASS	0	0	PASS	PASS	0 / 283	PASS	PASS	0
14RMO695775.las	LAS 1.4, PDRF 6	PASS	0	0	PASS	PASS	0 / 289	PASS	PASS	0
14RMO695790.las	LAS 1.4, PDRF 6	PASS	0	0	PASS	PASS	0 / 281	PASS	PASS	0
14RMO695805.las	LAS 1.4, PDRF 6	PASS	0	0	PASS	PASS	0 / 283	PASS	PASS	0
14RMO695820.las	LAS 1.4, PDRF 6	PASS	0	0	PASS	PASS	0 / 283	PASS	PASS	0
14RMO695835.las	LAS 1.4, PDRF 6	PASS	0	0	PASS	PASS	0 / 286	PASS	PASS	0
14RMO695850.las	LAS 1.4, PDRF 6	PASS	0	0	PASS	PASS	0 / 277	PASS	PASS	0

DPH-1.1 Report on ASPRS LAS File Format (Tiled Data) - Compliance - continued

File	LAS Version/PDRF	System ID	Legacy Point Count	Legacy Return Counts	File Source ID	Global Encoding	VLRs / EVLRs	WKT	Intensity	Point Count with Bad Return Info
14RMO695865.las	LAS 1.4, PDRF 6	PASS	0	0	PASS	PASS	0 / 283	PASS	PASS	0
14RMO695880.las	LAS 1.4, PDRF 6	PASS	0	0	PASS	PASS	0 / 286	PASS	PASS	0
14RMO695895.las	LAS 1.4, PDRF 6	PASS	0	0	PASS	PASS	0 / 286	PASS	PASS	0
14RMO695910.las	LAS 1.4, PDRF 6	PASS	0	0	PASS	PASS	0 / 279	PASS	PASS	0
14RMO695925.las	LAS 1.4, PDRF 6	PASS	0	0	PASS	PASS	0 / 283	PASS	PASS	0
14RMO695940.las	LAS 1.4, PDRF 6	PASS	0	0	PASS	PASS	0 / 283	PASS	PASS	0
14RMO695955.las	LAS 1.4, PDRF 6	PASS	0	0	PASS	PASS	0 / 277	PASS	PASS	0
14RMO695970.las	LAS 1.4, PDRF 6	PASS	0	0	PASS	PASS	0 / 283	PASS	PASS	0
14RMO695985.las	LAS 1.4, PDRF 6	PASS	0	0	PASS	PASS	0 / 283	PASS	PASS	0
14RMO710700.las	LAS 1.4, PDRF 6	PASS	0	0	PASS	PASS	0 / 43	PASS	PASS	0
14RMO710715.las	LAS 1.4, PDRF 6	PASS	0	0	PASS	PASS	0 / 275	PASS	PASS	0
14RMO710730.las	LAS 1.4, PDRF 6	PASS	0	0	PASS	PASS	0 / 275	PASS	PASS	0
14RMO710745.las	LAS 1.4, PDRF 6	PASS	0	0	PASS	PASS	0 / 270	PASS	PASS	0
14RMO710760.las	LAS 1.4, PDRF 6	PASS	0	0	PASS	PASS	0 / 278	PASS	PASS	0
14RMO710775.las	LAS 1.4, PDRF 6	PASS	0	0	PASS	PASS	0 / 275	PASS	PASS	0
14RMO710790.las	LAS 1.4, PDRF 6	PASS	0	0	PASS	PASS	0 / 270	PASS	PASS	0
14RMO710805.las	LAS 1.4, PDRF 6	PASS	0	0	PASS	PASS	0 / 270	PASS	PASS	0
14RMO710820.las	LAS 1.4, PDRF 6	PASS	0	0	PASS	PASS	0 / 275	PASS	PASS	0
14RMO710835.las	LAS 1.4, PDRF 6	PASS	0	0	PASS	PASS	0 / 275	PASS	PASS	0
14RMO710850.las	LAS 1.4, PDRF 6	PASS	0	0	PASS	PASS	0 / 275	PASS	PASS	0
14RMO710865.las	LAS 1.4, PDRF 6	PASS	0	0	PASS	PASS	0 / 278	PASS	PASS	0
14RMO710880.las	LAS 1.4, PDRF 6	PASS	0	0	PASS	PASS	0 / 275	PASS	PASS	0
14RMO710895.las	LAS 1.4, PDRF 6	PASS	0	0	PASS	PASS	0 / 278	PASS	PASS	0
14RMO710910.las	LAS 1.4, PDRF 6	PASS	0	0	PASS	PASS	0 / 275	PASS	PASS	0
14RMO710925.las	LAS 1.4, PDRF 6	PASS	0	0	PASS	PASS	0 / 275	PASS	PASS	0
14RMO710940.las	LAS 1.4, PDRF 6	PASS	0	0	PASS	PASS	0 / 275	PASS	PASS	0
14RMO710955.las	LAS 1.4, PDRF 6	PASS	0	0	PASS	PASS	0 / 275	PASS	PASS	0
14RMO710970.las	LAS 1.4, PDRF 6	PASS	0	0	PASS	PASS	0 / 273	PASS	PASS	0
14RMO710985.las	LAS 1.4, PDRF 6	PASS	0	0	PASS	PASS	0 / 278	PASS	PASS	0
14RMO725655.las	LAS 1.4, PDRF 6	PASS	0	0	PASS	PASS	0 / 9	PASS	PASS	0
14RMO725670.las	LAS 1.4, PDRF 6	PASS	0	0	PASS	PASS	0 / 20	PASS	PASS	0
14RMO725685.las	LAS 1.4, PDRF 6	PASS	0	0	PASS	PASS	0 / 54	PASS	PASS	0
14RMO725700.las	LAS 1.4, PDRF 6	PASS	0	0	PASS	PASS	0 / 270	PASS	PASS	0
14RMO725715.las	LAS 1.4, PDRF 6	PASS	0	0	PASS	PASS	0 / 69	PASS	PASS	0
14RMO725730.las	LAS 1.4, PDRF 6	PASS	0	0	PASS	PASS	0 / 275	PASS	PASS	0
14RMO725745.las	LAS 1.4, PDRF 6	PASS	0	0	PASS	PASS	0 / 266	PASS	PASS	0
14RMO725760.las	LAS 1.4, PDRF 6	PASS	0	0	PASS	PASS	0 / 269	PASS	PASS	0
14RMO725775.las	LAS 1.4, PDRF 6	PASS	0	0	PASS	PASS	0 / 270	PASS	PASS	0
14RMO725790.las	LAS 1.4, PDRF 6	PASS	0	0	PASS	PASS	0 / 264	PASS	PASS	0
14RMO725805.las	LAS 1.4, PDRF 6	PASS	0	0	PASS	PASS	0 / 268	PASS	PASS	0
14RMO725820.las	LAS 1.4, PDRF 6	PASS	0	0	PASS	PASS	0 / 277	PASS	PASS	0
14RMO725835.las	LAS 1.4, PDRF 6	PASS	0	0	PASS	PASS	0 / 270	PASS	PASS	0
14RMO725850.las	LAS 1.4, PDRF 6	PASS	0	0	PASS	PASS	0 / 266	PASS	PASS	0
14RMO725865.las	LAS 1.4, PDRF 6	PASS	0	0	PASS	PASS	0 / 275	PASS	PASS	0
14RMO725880.las	LAS 1.4, PDRF 6	PASS	0	0	PASS	PASS	0 / 268	PASS	PASS	0
14RMO725895.las	LAS 1.4, PDRF 6	PASS	0	0	PASS	PASS	0 / 266	PASS	PASS	0
14RMO725910.las	LAS 1.4, PDRF 6	PASS	0	0	PASS	PASS	0 / 275	PASS	PASS	0
14RMO725925.las	LAS 1.4, PDRF 6	PASS	0	0	PASS	PASS	0 / 270	PASS	PASS	0
14RMO725940.las	LAS 1.4, PDRF 6	PASS	0	0	PASS	PASS	0 / 273	PASS	PASS	0

DPH-1.1 Report on ASPRS LAS File Format (Tiled Data) - Compliance - continued

File	LAS Version/PDRF	System ID	Legacy Point Count	Legacy Return Counts	File Source ID	Global Encoding	VLRs / EVLRs	WKT	Intensity	Point Count with Bad Return Info
14RMQ725955.las	LAS 1.4, PDRF 6	PASS	0	0	PASS	PASS	0 / 278	PASS	PASS	0
14RMQ725970.las	LAS 1.4, PDRF 6	PASS	0	0	PASS	PASS	0 / 276	PASS	PASS	0
14RMQ725985.las	LAS 1.4, PDRF 6	PASS	0	0	PASS	PASS	0 / 275	PASS	PASS	0
14RMQ740625.las	LAS 1.4, PDRF 6	PASS	0	0	PASS	PASS	0 / 6	PASS	PASS	0
14RMQ740640.las	LAS 1.4, PDRF 6	PASS	0	0	PASS	PASS	0 / 52	PASS	PASS	0
14RMQ740655.las	LAS 1.4, PDRF 6	PASS	0	0	PASS	PASS	0 / 282	PASS	PASS	0
14RMQ740670.las	LAS 1.4, PDRF 6	PASS	0	0	PASS	PASS	0 / 286	PASS	PASS	0
14RMQ740685.las	LAS 1.4, PDRF 6	PASS	0	0	PASS	PASS	0 / 286	PASS	PASS	0
14RMQ740700.las	LAS 1.4, PDRF 6	PASS	0	0	PASS	PASS	0 / 286	PASS	PASS	0
14RMQ740715.las	LAS 1.4, PDRF 6	PASS	0	0	PASS	PASS	0 / 286	PASS	PASS	0
14RMQ740730.las	LAS 1.4, PDRF 6	PASS	0	0	PASS	PASS	0 / 283	PASS	PASS	0
14RMQ740745.las	LAS 1.4, PDRF 6	PASS	0	0	PASS	PASS	0 / 278	PASS	PASS	0
14RMQ740760.las	LAS 1.4, PDRF 6	PASS	0	0	PASS	PASS	0 / 282	PASS	PASS	0
14RMQ740775.las	LAS 1.4, PDRF 6	PASS	0	0	PASS	PASS	0 / 283	PASS	PASS	0
14RMQ740790.las	LAS 1.4, PDRF 6	PASS	0	0	PASS	PASS	0 / 283	PASS	PASS	0
14RMQ740805.las	LAS 1.4, PDRF 6	PASS	0	0	PASS	PASS	0 / 278	PASS	PASS	0
14RMQ740820.las	LAS 1.4, PDRF 6	PASS	0	0	PASS	PASS	0 / 283	PASS	PASS	0
14RMQ740835.las	LAS 1.4, PDRF 6	PASS	0	0	PASS	PASS	0 / 283	PASS	PASS	0
14RMQ740850.las	LAS 1.4, PDRF 6	PASS	0	0	PASS	PASS	0 / 283	PASS	PASS	0
14RMQ740865.las	LAS 1.4, PDRF 6	PASS	0	0	PASS	PASS	0 / 282	PASS	PASS	0
14RMQ740880.las	LAS 1.4, PDRF 6	PASS	0	0	PASS	PASS	0 / 269	PASS	PASS	0
14RMQ740895.las	LAS 1.4, PDRF 6	PASS	0	0	PASS	PASS	0 / 283	PASS	PASS	0
14RMQ740910.las	LAS 1.4, PDRF 6	PASS	0	0	PASS	PASS	0 / 283	PASS	PASS	0
14RMQ740925.las	LAS 1.4, PDRF 6	PASS	0	0	PASS	PASS	0 / 273	PASS	PASS	0
14RMQ740940.las	LAS 1.4, PDRF 6	PASS	0	0	PASS	PASS	0 / 283	PASS	PASS	0
14RMQ740955.las	LAS 1.4, PDRF 6	PASS	0	0	PASS	PASS	0 / 283	PASS	PASS	0
14RMQ740970.las	LAS 1.4, PDRF 6	PASS	0	0	PASS	PASS	0 / 283	PASS	PASS	0
14RMQ740985.las	LAS 1.4, PDRF 6	PASS	0	0	PASS	PASS	0 / 286	PASS	PASS	0
14RMQ755565.las	LAS 1.4, PDRF 6	PASS	0	0	PASS	PASS	0 / 6	PASS	PASS	0
14RMQ755580.las	LAS 1.4, PDRF 6	PASS	0	0	PASS	PASS	0 / 21	PASS	PASS	0
14RMQ755595.las	LAS 1.4, PDRF 6	PASS	0	0	PASS	PASS	0 / 21	PASS	PASS	0
14RMQ755610.las	LAS 1.4, PDRF 6	PASS	0	0	PASS	PASS	0 / 69	PASS	PASS	0
14RMQ755625.las	LAS 1.4, PDRF 6	PASS	0	0	PASS	PASS	0 / 66	PASS	PASS	0
14RMQ755640.las	LAS 1.4, PDRF 6	PASS	0	0	PASS	PASS	0 / 288	PASS	PASS	0
14RMQ755655.las	LAS 1.4, PDRF 6	PASS	0	0	PASS	PASS	0 / 287	PASS	PASS	0
14RMQ755670.las	LAS 1.4, PDRF 6	PASS	0	0	PASS	PASS	0 / 275	PASS	PASS	0
14RMQ755685.las	LAS 1.4, PDRF 6	PASS	0	0	PASS	PASS	0 / 283	PASS	PASS	0
14RMQ755700.las	LAS 1.4, PDRF 6	PASS	0	0	PASS	PASS	0 / 283	PASS	PASS	0
14RMQ755715.las	LAS 1.4, PDRF 6	PASS	0	0	PASS	PASS	0 / 286	PASS	PASS	0
14RMQ755730.las	LAS 1.4, PDRF 6	PASS	0	0	PASS	PASS	0 / 283	PASS	PASS	0
14RMQ755745.las	LAS 1.4, PDRF 6	PASS	0	0	PASS	PASS	0 / 284	PASS	PASS	0
14RMQ755760.las	LAS 1.4, PDRF 6	PASS	0	0	PASS	PASS	0 / 280	PASS	PASS	0
14RMQ755775.las	LAS 1.4, PDRF 6	PASS	0	0	PASS	PASS	0 / 283	PASS	PASS	0
14RMQ755790.las	LAS 1.4, PDRF 6	PASS	0	0	PASS	PASS	0 / 274	PASS	PASS	0
14RMQ755805.las	LAS 1.4, PDRF 6	PASS	0	0	PASS	PASS	0 / 278	PASS	PASS	0
14RMQ755820.las	LAS 1.4, PDRF 6	PASS	0	0	PASS	PASS	0 / 278	PASS	PASS	0
14RMQ755835.las	LAS 1.4, PDRF 6	PASS	0	0	PASS	PASS	0 / 283	PASS	PASS	0
14RMQ755850.las	LAS 1.4, PDRF 6	PASS	0	0	PASS	PASS	0 / 283	PASS	PASS	0
14RMQ755865.las	LAS 1.4, PDRF 6	PASS	0	0	PASS	PASS	0 / 278	PASS	PASS	0

DPH-1.1 Report on ASPRS LAS File Format (Tiled Data) - Compliance - continued

File	LAS Version/PDRF	System ID	Legacy Point Count	Legacy Return Counts	File Source ID	Global Encoding	VLRs / EVLRs	WKT	Intensity	Point Count with Bad Return Info
14RMQ755880.las	LAS 1.4, PDRF 6	PASS	0	0	PASS	PASS	0 / 275	PASS	PASS	0
14RMQ755895.las	LAS 1.4, PDRF 6	PASS	0	0	PASS	PASS	0 / 273	PASS	PASS	0
14RMQ755910.las	LAS 1.4, PDRF 6	PASS	0	0	PASS	PASS	0 / 283	PASS	PASS	0
14RMQ755925.las	LAS 1.4, PDRF 6	PASS	0	0	PASS	PASS	0 / 286	PASS	PASS	0
14RMQ755940.las	LAS 1.4, PDRF 6	PASS	0	0	PASS	PASS	0 / 283	PASS	PASS	0
14RMQ755955.las	LAS 1.4, PDRF 6	PASS	0	0	PASS	PASS	0 / 275	PASS	PASS	0
14RMQ755970.las	LAS 1.4, PDRF 6	PASS	0	0	PASS	PASS	0 / 278	PASS	PASS	0
14RMQ755985.las	LAS 1.4, PDRF 6	PASS	0	0	PASS	PASS	0 / 283	PASS	PASS	0
14RMQ770550.las	LAS 1.4, PDRF 6	PASS	0	0	PASS	PASS	0 / 6	PASS	PASS	0
14RMQ770565.las	LAS 1.4, PDRF 6	PASS	0	0	PASS	PASS	0 / 56	PASS	PASS	0
14RMQ770580.las	LAS 1.4, PDRF 6	PASS	0	0	PASS	PASS	0 / 69	PASS	PASS	0
14RMQ770595.las	LAS 1.4, PDRF 6	PASS	0	0	PASS	PASS	0 / 281	PASS	PASS	0
14RMQ770610.las	LAS 1.4, PDRF 6	PASS	0	0	PASS	PASS	0 / 283	PASS	PASS	0
14RMQ770625.las	LAS 1.4, PDRF 6	PASS	0	0	PASS	PASS	0 / 292	PASS	PASS	0
14RMQ770640.las	LAS 1.4, PDRF 6	PASS	0	0	PASS	PASS	0 / 286	PASS	PASS	0
14RMQ770655.las	LAS 1.4, PDRF 6	PASS	0	0	PASS	PASS	0 / 275	PASS	PASS	0
14RMQ770670.las	LAS 1.4, PDRF 6	PASS	0	0	PASS	PASS	0 / 270	PASS	PASS	0
14RMQ770685.las	LAS 1.4, PDRF 6	PASS	0	0	PASS	PASS	0 / 270	PASS	PASS	0
14RMQ770700.las	LAS 1.4, PDRF 6	PASS	0	0	PASS	PASS	0 / 275	PASS	PASS	0
14RMQ770715.las	LAS 1.4, PDRF 6	PASS	0	0	PASS	PASS	0 / 270	PASS	PASS	0
14RMQ770730.las	LAS 1.4, PDRF 6	PASS	0	0	PASS	PASS	0 / 275	PASS	PASS	0
14RMQ770745.las	LAS 1.4, PDRF 6	PASS	0	0	PASS	PASS	0 / 264	PASS	PASS	0
14RMQ770760.las	LAS 1.4, PDRF 6	PASS	0	0	PASS	PASS	0 / 277	PASS	PASS	0
14RMQ770775.las	LAS 1.4, PDRF 6	PASS	0	0	PASS	PASS	0 / 277	PASS	PASS	0
14RMQ770790.las	LAS 1.4, PDRF 6	PASS	0	0	PASS	PASS	0 / 275	PASS	PASS	0
14RMQ770805.las	LAS 1.4, PDRF 6	PASS	0	0	PASS	PASS	0 / 273	PASS	PASS	0
14RMQ770820.las	LAS 1.4, PDRF 6	PASS	0	0	PASS	PASS	0 / 275	PASS	PASS	0
14RMQ770835.las	LAS 1.4, PDRF 6	PASS	0	0	PASS	PASS	0 / 279	PASS	PASS	0
14RMQ770850.las	LAS 1.4, PDRF 6	PASS	0	0	PASS	PASS	0 / 270	PASS	PASS	0
14RMQ770865.las	LAS 1.4, PDRF 6	PASS	0	0	PASS	PASS	0 / 275	PASS	PASS	0
14RMQ770880.las	LAS 1.4, PDRF 6	PASS	0	0	PASS	PASS	0 / 275	PASS	PASS	0
14RMQ770895.las	LAS 1.4, PDRF 6	PASS	0	0	PASS	PASS	0 / 273	PASS	PASS	0
14RMQ770910.las	LAS 1.4, PDRF 6	PASS	0	0	PASS	PASS	0 / 278	PASS	PASS	0
14RMQ770925.las	LAS 1.4, PDRF 6	PASS	0	0	PASS	PASS	0 / 275	PASS	PASS	0
14RMQ770940.las	LAS 1.4, PDRF 6	PASS	0	0	PASS	PASS	0 / 275	PASS	PASS	0
14RMQ770955.las	LAS 1.4, PDRF 6	PASS	0	0	PASS	PASS	0 / 273	PASS	PASS	0
14RMQ770970.las	LAS 1.4, PDRF 6	PASS	0	0	PASS	PASS	0 / 275	PASS	PASS	0
14RMQ770985.las	LAS 1.4, PDRF 6	PASS	0	0	PASS	PASS	0 / 283	PASS	PASS	0
14RMQ785475.las	LAS 1.4, PDRF 6	PASS	0	0	PASS	PASS	0 / 6	PASS	PASS	0
14RMQ785490.las	LAS 1.4, PDRF 6	PASS	0	0	PASS	PASS	0 / 9	PASS	PASS	0
14RMQ785505.las	LAS 1.4, PDRF 6	PASS	0	0	PASS	PASS	0 / 20	PASS	PASS	0
14RMQ785520.las	LAS 1.4, PDRF 6	PASS	0	0	PASS	PASS	0 / 69	PASS	PASS	0
14RMQ785535.las	LAS 1.4, PDRF 6	PASS	0	0	PASS	PASS	0 / 69	PASS	PASS	0
14RMQ785550.las	LAS 1.4, PDRF 6	PASS	0	0	PASS	PASS	0 / 53	PASS	PASS	0
14RMQ785565.las	LAS 1.4, PDRF 6	PASS	0	0	PASS	PASS	0 / 278	PASS	PASS	0
14RMQ785580.las	LAS 1.4, PDRF 6	PASS	0	0	PASS	PASS	0 / 278	PASS	PASS	0
14RMQ785595.las	LAS 1.4, PDRF 6	PASS	0	0	PASS	PASS	0 / 278	PASS	PASS	0
14RMQ785610.las	LAS 1.4, PDRF 6	PASS	0	0	PASS	PASS	0 / 283	PASS	PASS	0
14RMQ785625.las	LAS 1.4, PDRF 6	PASS	0	0	PASS	PASS	0 / 278	PASS	PASS	0

DPH-1.1 Report on ASPRS LAS File Format (Tiled Data) - Compliance - continued

File	LAS Version/PDRF	System ID	Legacy Point Count	Legacy Return Counts	File Source ID	Global Encoding	VLRs / EVLRs	WKT	Intensity	Point Count with Bad Return Info
14RMQ785640.las	LAS 1.4, PDRF 6	PASS	0	0	PASS	PASS	0 / 275	PASS	PASS	0
14RMQ785655.las	LAS 1.4, PDRF 6	PASS	0	0	PASS	PASS	0 / 270	PASS	PASS	0
14RMQ785670.las	LAS 1.4, PDRF 6	PASS	0	0	PASS	PASS	0 / 270	PASS	PASS	0
14RMQ785685.las	LAS 1.4, PDRF 6	PASS	0	0	PASS	PASS	0 / 275	PASS	PASS	0
14RMQ785700.las	LAS 1.4, PDRF 6	PASS	0	0	PASS	PASS	0 / 275	PASS	PASS	0
14RMQ785715.las	LAS 1.4, PDRF 6	PASS	0	0	PASS	PASS	0 / 278	PASS	PASS	0
14RMQ785730.las	LAS 1.4, PDRF 6	PASS	0	0	PASS	PASS	0 / 274	PASS	PASS	0
14RMQ785745.las	LAS 1.4, PDRF 6	PASS	0	0	PASS	PASS	0 / 273	PASS	PASS	0
14RMQ785760.las	LAS 1.4, PDRF 6	PASS	0	0	PASS	PASS	0 / 278	PASS	PASS	0
14RMQ785775.las	LAS 1.4, PDRF 6	PASS	0	0	PASS	PASS	0 / 292	PASS	PASS	0
14RMQ785790.las	LAS 1.4, PDRF 6	PASS	0	0	PASS	PASS	0 / 275	PASS	PASS	0
14RMQ785805.las	LAS 1.4, PDRF 6	PASS	0	0	PASS	PASS	0 / 275	PASS	PASS	0
14RMQ785820.las	LAS 1.4, PDRF 6	PASS	0	0	PASS	PASS	0 / 275	PASS	PASS	0
14RMQ785835.las	LAS 1.4, PDRF 6	PASS	0	0	PASS	PASS	0 / 275	PASS	PASS	0
14RMQ785850.las	LAS 1.4, PDRF 6	PASS	0	0	PASS	PASS	0 / 273	PASS	PASS	0
14RMQ785865.las	LAS 1.4, PDRF 6	PASS	0	0	PASS	PASS	0 / 275	PASS	PASS	0
14RMQ785880.las	LAS 1.4, PDRF 6	PASS	0	0	PASS	PASS	0 / 290	PASS	PASS	0
14RMQ785895.las	LAS 1.4, PDRF 6	PASS	0	0	PASS	PASS	0 / 278	PASS	PASS	0
14RMQ785910.las	LAS 1.4, PDRF 6	PASS	0	0	PASS	PASS	0 / 278	PASS	PASS	0
14RMQ785925.las	LAS 1.4, PDRF 6	PASS	0	0	PASS	PASS	0 / 273	PASS	PASS	0
14RMQ785940.las	LAS 1.4, PDRF 6	PASS	0	0	PASS	PASS	0 / 270	PASS	PASS	0
14RMQ785955.las	LAS 1.4, PDRF 6	PASS	0	0	PASS	PASS	0 / 270	PASS	PASS	0
14RMQ785970.las	LAS 1.4, PDRF 6	PASS	0	0	PASS	PASS	0 / 270	PASS	PASS	0
14RMQ785985.las	LAS 1.4, PDRF 6	PASS	0	0	PASS	PASS	0 / 271	PASS	PASS	0
14RMQ800445.las	LAS 1.4, PDRF 6	PASS	0	0	PASS	PASS	0 / 9	PASS	PASS	0
14RMQ800460.las	LAS 1.4, PDRF 6	PASS	0	0	PASS	PASS	0 / 18	PASS	PASS	0
14RMQ800475.las	LAS 1.4, PDRF 6	PASS	0	0	PASS	PASS	0 / 21	PASS	PASS	0
14RMQ800490.las	LAS 1.4, PDRF 6	PASS	0	0	PASS	PASS	0 / 21	PASS	PASS	0
14RMQ800505.las	LAS 1.4, PDRF 6	PASS	0	0	PASS	PASS	0 / 286	PASS	PASS	0
14RMQ800520.las	LAS 1.4, PDRF 6	PASS	0	0	PASS	PASS	0 / 279	PASS	PASS	0
14RMQ800535.las	LAS 1.4, PDRF 6	PASS	0	0	PASS	PASS	0 / 286	PASS	PASS	0
14RMQ800550.las	LAS 1.4, PDRF 6	PASS	0	0	PASS	PASS	0 / 286	PASS	PASS	0
14RMQ800565.las	LAS 1.4, PDRF 6	PASS	0	0	PASS	PASS	0 / 282	PASS	PASS	0
14RMQ800580.las	LAS 1.4, PDRF 6	PASS	0	0	PASS	PASS	0 / 284	PASS	PASS	0
14RMQ800595.las	LAS 1.4, PDRF 6	PASS	0	0	PASS	PASS	0 / 303	PASS	PASS	0
14RMQ800610.las	LAS 1.4, PDRF 6	PASS	0	0	PASS	PASS	0 / 292	PASS	PASS	0
14RMQ800625.las	LAS 1.4, PDRF 6	PASS	0	0	PASS	PASS	0 / 292	PASS	PASS	0
14RMQ800640.las	LAS 1.4, PDRF 6	PASS	0	0	PASS	PASS	0 / 269	PASS	PASS	0
14RMQ800655.las	LAS 1.4, PDRF 6	PASS	0	0	PASS	PASS	0 / 314	PASS	PASS	0
14RMQ800670.las	LAS 1.4, PDRF 6	PASS	0	0	PASS	PASS	0 / 295	PASS	PASS	0
14RMQ800685.las	LAS 1.4, PDRF 6	PASS	0	0	PASS	PASS	0 / 297	PASS	PASS	0
14RMQ800700.las	LAS 1.4, PDRF 6	PASS	0	0	PASS	PASS	0 / 285	PASS	PASS	0
14RMQ800715.las	LAS 1.4, PDRF 6	PASS	0	0	PASS	PASS	0 / 305	PASS	PASS	0
14RMQ800730.las	LAS 1.4, PDRF 6	PASS	0	0	PASS	PASS	0 / 306	PASS	PASS	0
14RMQ800745.las	LAS 1.4, PDRF 6	PASS	0	0	PASS	PASS	0 / 305	PASS	PASS	0
14RMQ800760.las	LAS 1.4, PDRF 6	PASS	0	0	PASS	PASS	0 / 292	PASS	PASS	0
14RMQ800775.las	LAS 1.4, PDRF 6	PASS	0	0	PASS	PASS	0 / 308	PASS	PASS	0
14RMQ800790.las	LAS 1.4, PDRF 6	PASS	0	0	PASS	PASS	0 / 305	PASS	PASS	0
14RMQ800805.las	LAS 1.4, PDRF 6	PASS	0	0	PASS	PASS	0 / 298	PASS	PASS	0

DPH-1.1 Report on ASPRS LAS File Format (Tiled Data) - Compliance - continued

File	LAS Version/PDRF	System ID	Legacy Point Count	Legacy Return Counts	File Source ID	Global Encoding	VLRs / EVLRs	WKT	Intensity	Point Count with Bad Return Info
14RMQ800820.las	LAS 1.4, PDRF 6	PASS	0	0	PASS	PASS	0 / 295	PASS	PASS	0
14RMQ800835.las	LAS 1.4, PDRF 6	PASS	0	0	PASS	PASS	0 / 298	PASS	PASS	0
14RMQ800850.las	LAS 1.4, PDRF 6	PASS	0	0	PASS	PASS	0 / 294	PASS	PASS	0
14RMQ800865.las	LAS 1.4, PDRF 6	PASS	0	0	PASS	PASS	0 / 300	PASS	PASS	0
14RMQ800880.las	LAS 1.4, PDRF 6	PASS	0	0	PASS	PASS	0 / 286	PASS	PASS	0
14RMQ800895.las	LAS 1.4, PDRF 6	PASS	0	0	PASS	PASS	0 / 305	PASS	PASS	0
14RMQ800910.las	LAS 1.4, PDRF 6	PASS	0	0	PASS	PASS	0 / 305	PASS	PASS	0
14RMQ800925.las	LAS 1.4, PDRF 6	PASS	0	0	PASS	PASS	0 / 297	PASS	PASS	0
14RMQ800940.las	LAS 1.4, PDRF 6	PASS	0	0	PASS	PASS	0 / 287	PASS	PASS	0
14RMQ800955.las	LAS 1.4, PDRF 6	PASS	0	0	PASS	PASS	0 / 291	PASS	PASS	0
14RMQ800970.las	LAS 1.4, PDRF 6	PASS	0	0	PASS	PASS	0 / 275	PASS	PASS	0
14RMQ800985.las	LAS 1.4, PDRF 6	PASS	0	0	PASS	PASS	0 / 264	PASS	PASS	0
14RMQ815385.las	LAS 1.4, PDRF 6	PASS	0	0	PASS	PASS	0 / 6	PASS	PASS	0
14RMQ815400.las	LAS 1.4, PDRF 6	PASS	0	0	PASS	PASS	0 / 6	PASS	PASS	0
14RMQ815415.las	LAS 1.4, PDRF 6	PASS	0	0	PASS	PASS	0 / 6	PASS	PASS	0
14RMQ815430.las	LAS 1.4, PDRF 6	PASS	0	0	PASS	PASS	0 / 6	PASS	PASS	0
14RMQ815445.las	LAS 1.4, PDRF 6	PASS	0	0	PASS	PASS	0 / 6	PASS	PASS	0
14RMQ815460.las	LAS 1.4, PDRF 6	PASS	0	0	PASS	PASS	0 / 21	PASS	PASS	0
14RMQ815475.las	LAS 1.4, PDRF 6	PASS	0	0	PASS	PASS	0 / 69	PASS	PASS	0
14RMQ815490.las	LAS 1.4, PDRF 6	PASS	0	0	PASS	PASS	0 / 6	PASS	PASS	0
14RMQ815505.las	LAS 1.4, PDRF 6	PASS	0	0	PASS	PASS	0 / 69	PASS	PASS	0
14RMQ815520.las	LAS 1.4, PDRF 6	PASS	0	0	PASS	PASS	0 / 283	PASS	PASS	0
14RMQ815535.las	LAS 1.4, PDRF 6	PASS	0	0	PASS	PASS	0 / 283	PASS	PASS	0
14RMQ815550.las	LAS 1.4, PDRF 6	PASS	0	0	PASS	PASS	0 / 280	PASS	PASS	0
14RMQ815565.las	LAS 1.4, PDRF 6	PASS	0	0	PASS	PASS	0 / 286	PASS	PASS	0
14RMQ815580.las	LAS 1.4, PDRF 6	PASS	0	0	PASS	PASS	0 / 286	PASS	PASS	0
14RMQ815595.las	LAS 1.4, PDRF 6	PASS	0	0	PASS	PASS	0 / 286	PASS	PASS	0
14RMQ815610.las	LAS 1.4, PDRF 6	PASS	0	0	PASS	PASS	0 / 289	PASS	PASS	0
14RMQ815625.las	LAS 1.4, PDRF 6	PASS	0	0	PASS	PASS	0 / 286	PASS	PASS	0
14RMQ815640.las	LAS 1.4, PDRF 6	PASS	0	0	PASS	PASS	0 / 283	PASS	PASS	0
14RMQ815655.las	LAS 1.4, PDRF 6	PASS	0	0	PASS	PASS	0 / 289	PASS	PASS	0
14RMQ815670.las	LAS 1.4, PDRF 6	PASS	0	0	PASS	PASS	0 / 283	PASS	PASS	0
14RMQ815685.las	LAS 1.4, PDRF 6	PASS	0	0	PASS	PASS	0 / 283	PASS	PASS	0
14RMQ815700.las	LAS 1.4, PDRF 6	PASS	0	0	PASS	PASS	0 / 277	PASS	PASS	0
14RMQ815715.las	LAS 1.4, PDRF 6	PASS	0	0	PASS	PASS	0 / 280	PASS	PASS	0
14RMQ815730.las	LAS 1.4, PDRF 6	PASS	0	0	PASS	PASS	0 / 282	PASS	PASS	0
14RMQ815745.las	LAS 1.4, PDRF 6	PASS	0	0	PASS	PASS	0 / 286	PASS	PASS	0
14RMQ815760.las	LAS 1.4, PDRF 6	PASS	0	0	PASS	PASS	0 / 286	PASS	PASS	0
14RMQ815775.las	LAS 1.4, PDRF 6	PASS	0	0	PASS	PASS	0 / 286	PASS	PASS	0
14RMQ815790.las	LAS 1.4, PDRF 6	PASS	0	0	PASS	PASS	0 / 283	PASS	PASS	0
14RMQ815805.las	LAS 1.4, PDRF 6	PASS	0	0	PASS	PASS	0 / 286	PASS	PASS	0
14RMQ815820.las	LAS 1.4, PDRF 6	PASS	0	0	PASS	PASS	0 / 287	PASS	PASS	0
14RMQ815835.las	LAS 1.4, PDRF 6	PASS	0	0	PASS	PASS	0 / 289	PASS	PASS	0
14RMQ815850.las	LAS 1.4, PDRF 6	PASS	0	0	PASS	PASS	0 / 283	PASS	PASS	0
14RMQ815865.las	LAS 1.4, PDRF 6	PASS	0	0	PASS	PASS	0 / 277	PASS	PASS	0
14RMQ815880.las	LAS 1.4, PDRF 6	PASS	0	0	PASS	PASS	0 / 281	PASS	PASS	0
14RMQ815895.las	LAS 1.4, PDRF 6	PASS	0	0	PASS	PASS	0 / 280	PASS	PASS	0
14RMQ815910.las	LAS 1.4, PDRF 6	PASS	0	0	PASS	PASS	0 / 286	PASS	PASS	0
14RMQ815925.las	LAS 1.4, PDRF 6	PASS	0	0	PASS	PASS	0 / 280	PASS	PASS	0

DPH-1.1 Report on ASPRS LAS File Format (Tiled Data) - Compliance - continued

File	LAS Version/PDRF	System ID	Legacy Point Count	Legacy Return Counts	File Source ID	Global Encoding	VLRs / EVLRs	WKT	Intensity	Point Count with Bad Return Info
14RMO815940.las	LAS 1.4, PDRF 6	PASS	0	0	PASS	PASS	0 / 285	PASS	PASS	0
14RMO815955.las	LAS 1.4, PDRF 6	PASS	0	0	PASS	PASS	0 / 286	PASS	PASS	0
14RMO815970.las	LAS 1.4, PDRF 6	PASS	0	0	PASS	PASS	0 / 286	PASS	PASS	0
14RMO815985.las	LAS 1.4, PDRF 6	PASS	0	0	PASS	PASS	0 / 286	PASS	PASS	0
14RMO830385.las	LAS 1.4, PDRF 6	PASS	0	0	PASS	PASS	0 / 18	PASS	PASS	0
14RMO830400.las	LAS 1.4, PDRF 6	PASS	0	0	PASS	PASS	0 / 69	PASS	PASS	0
14RMO830415.las	LAS 1.4, PDRF 6	PASS	0	0	PASS	PASS	0 / 69	PASS	PASS	0
14RMO830430.las	LAS 1.4, PDRF 6	PASS	0	0	PASS	PASS	0 / 286	PASS	PASS	0
14RMO830445.las	LAS 1.4, PDRF 6	PASS	0	0	PASS	PASS	0 / 69	PASS	PASS	0
14RMO830460.las	LAS 1.4, PDRF 6	PASS	0	0	PASS	PASS	0 / 271	PASS	PASS	0
14RMO830475.las	LAS 1.4, PDRF 6	PASS	0	0	PASS	PASS	0 / 286	PASS	PASS	0
14RMO830490.las	LAS 1.4, PDRF 6	PASS	0	0	PASS	PASS	0 / 69	PASS	PASS	0
14RMO830505.las	LAS 1.4, PDRF 6	PASS	0	0	PASS	PASS	0 / 69	PASS	PASS	0
14RMO830520.las	LAS 1.4, PDRF 6	PASS	0	0	PASS	PASS	0 / 69	PASS	PASS	0
14RMO830535.las	LAS 1.4, PDRF 6	PASS	0	0	PASS	PASS	0 / 69	PASS	PASS	0
14RMO830550.las	LAS 1.4, PDRF 6	PASS	0	0	PASS	PASS	0 / 282	PASS	PASS	0
14RMO830565.las	LAS 1.4, PDRF 6	PASS	0	0	PASS	PASS	0 / 281	PASS	PASS	0
14RMO830580.las	LAS 1.4, PDRF 6	PASS	0	0	PASS	PASS	0 / 283	PASS	PASS	0
14RMO830595.las	LAS 1.4, PDRF 6	PASS	0	0	PASS	PASS	0 / 281	PASS	PASS	0
14RMO830610.las	LAS 1.4, PDRF 6	PASS	0	0	PASS	PASS	0 / 283	PASS	PASS	0
14RMO830625.las	LAS 1.4, PDRF 6	PASS	0	0	PASS	PASS	0 / 283	PASS	PASS	0
14RMO830640.las	LAS 1.4, PDRF 6	PASS	0	0	PASS	PASS	0 / 281	PASS	PASS	0
14RMO830655.las	LAS 1.4, PDRF 6	PASS	0	0	PASS	PASS	0 / 280	PASS	PASS	0
14RMO830670.las	LAS 1.4, PDRF 6	PASS	0	0	PASS	PASS	0 / 283	PASS	PASS	0
14RMO830685.las	LAS 1.4, PDRF 6	PASS	0	0	PASS	PASS	0 / 283	PASS	PASS	0
14RMO830700.las	LAS 1.4, PDRF 6	PASS	0	0	PASS	PASS	0 / 283	PASS	PASS	0
14RMO830715.las	LAS 1.4, PDRF 6	PASS	0	0	PASS	PASS	0 / 283	PASS	PASS	0
14RMO830730.las	LAS 1.4, PDRF 6	PASS	0	0	PASS	PASS	0 / 283	PASS	PASS	0
14RMO830745.las	LAS 1.4, PDRF 6	PASS	0	0	PASS	PASS	0 / 282	PASS	PASS	0
14RMO830760.las	LAS 1.4, PDRF 6	PASS	0	0	PASS	PASS	0 / 276	PASS	PASS	0
14RMO830775.las	LAS 1.4, PDRF 6	PASS	0	0	PASS	PASS	0 / 276	PASS	PASS	0
14RMO830790.las	LAS 1.4, PDRF 6	PASS	0	0	PASS	PASS	0 / 281	PASS	PASS	0
14RMO830805.las	LAS 1.4, PDRF 6	PASS	0	0	PASS	PASS	0 / 283	PASS	PASS	0
14RMO830820.las	LAS 1.4, PDRF 6	PASS	0	0	PASS	PASS	0 / 283	PASS	PASS	0
14RMO830835.las	LAS 1.4, PDRF 6	PASS	0	0	PASS	PASS	0 / 283	PASS	PASS	0
14RMO830850.las	LAS 1.4, PDRF 6	PASS	0	0	PASS	PASS	0 / 283	PASS	PASS	0
14RMO830865.las	LAS 1.4, PDRF 6	PASS	0	0	PASS	PASS	0 / 281	PASS	PASS	0
14RMO830880.las	LAS 1.4, PDRF 6	PASS	0	0	PASS	PASS	0 / 283	PASS	PASS	0
14RMO830895.las	LAS 1.4, PDRF 6	PASS	0	0	PASS	PASS	0 / 283	PASS	PASS	0
14RMO830910.las	LAS 1.4, PDRF 6	PASS	0	0	PASS	PASS	0 / 276	PASS	PASS	0
14RMO830925.las	LAS 1.4, PDRF 6	PASS	0	0	PASS	PASS	0 / 278	PASS	PASS	0
14RMO830940.las	LAS 1.4, PDRF 6	PASS	0	0	PASS	PASS	0 / 274	PASS	PASS	0
14RMO830955.las	LAS 1.4, PDRF 6	PASS	0	0	PASS	PASS	0 / 274	PASS	PASS	0
14RMO830970.las	LAS 1.4, PDRF 6	PASS	0	0	PASS	PASS	0 / 278	PASS	PASS	0
14RMO830985.las	LAS 1.4, PDRF 6	PASS	0	0	PASS	PASS	0 / 283	PASS	PASS	0
14RMO845385.las	LAS 1.4, PDRF 6	PASS	0	0	PASS	PASS	0 / 6	PASS	PASS	0
14RMO845400.las	LAS 1.4, PDRF 6	PASS	0	0	PASS	PASS	0 / 201	PASS	PASS	0
14RMO845415.las	LAS 1.4, PDRF 6	PASS	0	0	PASS	PASS	0 / 69	PASS	PASS	0
14RMO845430.las	LAS 1.4, PDRF 6	PASS	0	0	PASS	PASS	0 / 273	PASS	PASS	0

DPH-1.1 Report on ASPRS LAS File Format (Tiled Data) - Compliance - continued

File	LAS Version/PDRF	System ID	Legacy Point Count	Legacy Return Counts	File Source ID	Global Encoding	VLRs / EVLRs	WKT	Intensity	Point Count with Bad Return Info
14RMO845445.las	LAS 1.4, PDRF 6	PASS	0	0	PASS	PASS	0 / 283	PASS	PASS	0
14RMO8454460.las	LAS 1.4, PDRF 6	PASS	0	0	PASS	PASS	0 / 277	PASS	PASS	0
14RMO845475.las	LAS 1.4, PDRF 6	PASS	0	0	PASS	PASS	0 / 284	PASS	PASS	0
14RMO845490.las	LAS 1.4, PDRF 6	PASS	0	0	PASS	PASS	0 / 281	PASS	PASS	0
14RMO845505.las	LAS 1.4, PDRF 6	PASS	0	0	PASS	PASS	0 / 69	PASS	PASS	0
14RMO845520.las	LAS 1.4, PDRF 6	PASS	0	0	PASS	PASS	0 / 280	PASS	PASS	0
14RMO845535.las	LAS 1.4, PDRF 6	PASS	0	0	PASS	PASS	0 / 275	PASS	PASS	0
14RMO845550.las	LAS 1.4, PDRF 6	PASS	0	0	PASS	PASS	0 / 286	PASS	PASS	0
14RMO845565.las	LAS 1.4, PDRF 6	PASS	0	0	PASS	PASS	0 / 270	PASS	PASS	0
14RMO845580.las	LAS 1.4, PDRF 6	PASS	0	0	PASS	PASS	0 / 278	PASS	PASS	0
14RMO845595.las	LAS 1.4, PDRF 6	PASS	0	0	PASS	PASS	0 / 275	PASS	PASS	0
14RMO845610.las	LAS 1.4, PDRF 6	PASS	0	0	PASS	PASS	0 / 274	PASS	PASS	0
14RMO845625.las	LAS 1.4, PDRF 6	PASS	0	0	PASS	PASS	0 / 278	PASS	PASS	0
14RMO845640.las	LAS 1.4, PDRF 6	PASS	0	0	PASS	PASS	0 / 281	PASS	PASS	0
14RMO845655.las	LAS 1.4, PDRF 6	PASS	0	0	PASS	PASS	0 / 289	PASS	PASS	0
14RMO845670.las	LAS 1.4, PDRF 6	PASS	0	0	PASS	PASS	0 / 283	PASS	PASS	0
14RMO845685.las	LAS 1.4, PDRF 6	PASS	0	0	PASS	PASS	0 / 270	PASS	PASS	0
14RMO845700.las	LAS 1.4, PDRF 6	PASS	0	0	PASS	PASS	0 / 270	PASS	PASS	0
14RMO845715.las	LAS 1.4, PDRF 6	PASS	0	0	PASS	PASS	0 / 268	PASS	PASS	0
14RMO845730.las	LAS 1.4, PDRF 6	PASS	0	0	PASS	PASS	0 / 270	PASS	PASS	0
14RMO845745.las	LAS 1.4, PDRF 6	PASS	0	0	PASS	PASS	0 / 264	PASS	PASS	0
14RMO845760.las	LAS 1.4, PDRF 6	PASS	0	0	PASS	PASS	0 / 272	PASS	PASS	0
14RMO845775.las	LAS 1.4, PDRF 6	PASS	0	0	PASS	PASS	0 / 278	PASS	PASS	0
14RMO845790.las	LAS 1.4, PDRF 6	PASS	0	0	PASS	PASS	0 / 275	PASS	PASS	0
14RMO845805.las	LAS 1.4, PDRF 6	PASS	0	0	PASS	PASS	0 / 274	PASS	PASS	0
14RMO845820.las	LAS 1.4, PDRF 6	PASS	0	0	PASS	PASS	0 / 281	PASS	PASS	0
14RMO845835.las	LAS 1.4, PDRF 6	PASS	0	0	PASS	PASS	0 / 278	PASS	PASS	0
14RMO845850.las	LAS 1.4, PDRF 6	PASS	0	0	PASS	PASS	0 / 278	PASS	PASS	0
14RMO845865.las	LAS 1.4, PDRF 6	PASS	0	0	PASS	PASS	0 / 278	PASS	PASS	0
14RMO845880.las	LAS 1.4, PDRF 6	PASS	0	0	PASS	PASS	0 / 275	PASS	PASS	0
14RMO845895.las	LAS 1.4, PDRF 6	PASS	0	0	PASS	PASS	0 / 286	PASS	PASS	0
14RMO845910.las	LAS 1.4, PDRF 6	PASS	0	0	PASS	PASS	0 / 281	PASS	PASS	0
14RMO845925.las	LAS 1.4, PDRF 6	PASS	0	0	PASS	PASS	0 / 279	PASS	PASS	0
14RMO845940.las	LAS 1.4, PDRF 6	PASS	0	0	PASS	PASS	0 / 277	PASS	PASS	0
14RMO845955.las	LAS 1.4, PDRF 6	PASS	0	0	PASS	PASS	0 / 270	PASS	PASS	0
14RMO845970.las	LAS 1.4, PDRF 6	PASS	0	0	PASS	PASS	0 / 283	PASS	PASS	0
14RMO845985.las	LAS 1.4, PDRF 6	PASS	0	0	PASS	PASS	0 / 274	PASS	PASS	0
14RMO860400.las	LAS 1.4, PDRF 6	PASS	0	0	PASS	PASS	0 / 15	PASS	PASS	0
14RMO860415.las	LAS 1.4, PDRF 6	PASS	0	0	PASS	PASS	0 / 258	PASS	PASS	0
14RMO860430.las	LAS 1.4, PDRF 6	PASS	0	0	PASS	PASS	0 / 272	PASS	PASS	0
14RMO860445.las	LAS 1.4, PDRF 6	PASS	0	0	PASS	PASS	0 / 275	PASS	PASS	0
14RMO860460.las	LAS 1.4, PDRF 6	PASS	0	0	PASS	PASS	0 / 270	PASS	PASS	0
14RMO860475.las	LAS 1.4, PDRF 6	PASS	0	0	PASS	PASS	0 / 270	PASS	PASS	0
14RMO860490.las	LAS 1.4, PDRF 6	PASS	0	0	PASS	PASS	0 / 278	PASS	PASS	0
14RMO860505.las	LAS 1.4, PDRF 6	PASS	0	0	PASS	PASS	0 / 283	PASS	PASS	0
14RMO860520.las	LAS 1.4, PDRF 6	PASS	0	0	PASS	PASS	0 / 286	PASS	PASS	0
14RMO860535.las	LAS 1.4, PDRF 6	PASS	0	0	PASS	PASS	0 / 270	PASS	PASS	0
14RMO860550.las	LAS 1.4, PDRF 6	PASS	0	0	PASS	PASS	0 / 268	PASS	PASS	0
14RMO860565.las	LAS 1.4, PDRF 6	PASS	0	0	PASS	PASS	0 / 271	PASS	PASS	0

DPH-1.1 Report on ASPRS LAS File Format (Tiled Data) - Compliance - continued

File	LAS Version/PDRF	System ID	Legacy Point Count	Legacy Return Counts	File Source ID	Global Encoding	VLRs / EVLRs	WKT	Intensity	Point Count with Bad Return Info
14RMO860580.las	LAS 1.4, PDRF 6	PASS	0	0	PASS	PASS	0 / 273	PASS	PASS	0
14RMO860595.las	LAS 1.4, PDRF 6	PASS	0	0	PASS	PASS	0 / 270	PASS	PASS	0
14RMO860610.las	LAS 1.4, PDRF 6	PASS	0	0	PASS	PASS	0 / 267	PASS	PASS	0
14RMO860625.las	LAS 1.4, PDRF 6	PASS	0	0	PASS	PASS	0 / 273	PASS	PASS	0
14RMO860640.las	LAS 1.4, PDRF 6	PASS	0	0	PASS	PASS	0 / 266	PASS	PASS	0
14RMO860655.las	LAS 1.4, PDRF 6	PASS	0	0	PASS	PASS	0 / 275	PASS	PASS	0
14RMO860670.las	LAS 1.4, PDRF 6	PASS	0	0	PASS	PASS	0 / 277	PASS	PASS	0
14RMO860685.las	LAS 1.4, PDRF 6	PASS	0	0	PASS	PASS	0 / 275	PASS	PASS	0
14RMO860700.las	LAS 1.4, PDRF 6	PASS	0	0	PASS	PASS	0 / 273	PASS	PASS	0
14RMO860715.las	LAS 1.4, PDRF 6	PASS	0	0	PASS	PASS	0 / 275	PASS	PASS	0
14RMO860730.las	LAS 1.4, PDRF 6	PASS	0	0	PASS	PASS	0 / 269	PASS	PASS	0
14RMO860745.las	LAS 1.4, PDRF 6	PASS	0	0	PASS	PASS	0 / 275	PASS	PASS	0
14RMO860760.las	LAS 1.4, PDRF 6	PASS	0	0	PASS	PASS	0 / 275	PASS	PASS	0
14RMO860775.las	LAS 1.4, PDRF 6	PASS	0	0	PASS	PASS	0 / 269	PASS	PASS	0
14RMO860790.las	LAS 1.4, PDRF 6	PASS	0	0	PASS	PASS	0 / 279	PASS	PASS	0
14RMO860805.las	LAS 1.4, PDRF 6	PASS	0	0	PASS	PASS	0 / 282	PASS	PASS	0
14RMO860820.las	LAS 1.4, PDRF 6	PASS	0	0	PASS	PASS	0 / 280	PASS	PASS	0
14RMO860835.las	LAS 1.4, PDRF 6	PASS	0	0	PASS	PASS	0 / 280	PASS	PASS	0
14RMO860850.las	LAS 1.4, PDRF 6	PASS	0	0	PASS	PASS	0 / 277	PASS	PASS	0
14RMO860865.las	LAS 1.4, PDRF 6	PASS	0	0	PASS	PASS	0 / 283	PASS	PASS	0
14RMO860880.las	LAS 1.4, PDRF 6	PASS	0	0	PASS	PASS	0 / 281	PASS	PASS	0
14RMO860895.las	LAS 1.4, PDRF 6	PASS	0	0	PASS	PASS	0 / 283	PASS	PASS	0
14RMO860910.las	LAS 1.4, PDRF 6	PASS	0	0	PASS	PASS	0 / 275	PASS	PASS	0
14RMO860925.las	LAS 1.4, PDRF 6	PASS	0	0	PASS	PASS	0 / 286	PASS	PASS	0
14RMO860940.las	LAS 1.4, PDRF 6	PASS	0	0	PASS	PASS	0 / 274	PASS	PASS	0
14RMO860955.las	LAS 1.4, PDRF 6	PASS	0	0	PASS	PASS	0 / 275	PASS	PASS	0
14RMO860970.las	LAS 1.4, PDRF 6	PASS	0	0	PASS	PASS	0 / 275	PASS	PASS	0
14RMO860985.las	LAS 1.4, PDRF 6	PASS	0	0	PASS	PASS	0 / 275	PASS	PASS	0
14RMO875415.las	LAS 1.4, PDRF 6	PASS	0	0	PASS	PASS	0 / 45	PASS	PASS	0
14RMO875430.las	LAS 1.4, PDRF 6	PASS	0	0	PASS	PASS	0 / 283	PASS	PASS	0
14RMO875445.las	LAS 1.4, PDRF 6	PASS	0	0	PASS	PASS	0 / 286	PASS	PASS	0
14RMO875460.las	LAS 1.4, PDRF 6	PASS	0	0	PASS	PASS	0 / 283	PASS	PASS	0
14RMO875475.las	LAS 1.4, PDRF 6	PASS	0	0	PASS	PASS	0 / 286	PASS	PASS	0
14RMO875490.las	LAS 1.4, PDRF 6	PASS	0	0	PASS	PASS	0 / 286	PASS	PASS	0
14RMO875505.las	LAS 1.4, PDRF 6	PASS	0	0	PASS	PASS	0 / 286	PASS	PASS	0
14RMO875520.las	LAS 1.4, PDRF 6	PASS	0	0	PASS	PASS	0 / 277	PASS	PASS	0
14RMO875535.las	LAS 1.4, PDRF 6	PASS	0	0	PASS	PASS	0 / 286	PASS	PASS	0
14RMO875550.las	LAS 1.4, PDRF 6	PASS	0	0	PASS	PASS	0 / 286	PASS	PASS	0
14RMO875565.las	LAS 1.4, PDRF 6	PASS	0	0	PASS	PASS	0 / 286	PASS	PASS	0
14RMO875580.las	LAS 1.4, PDRF 6	PASS	0	0	PASS	PASS	0 / 283	PASS	PASS	0
14RMO875595.las	LAS 1.4, PDRF 6	PASS	0	0	PASS	PASS	0 / 289	PASS	PASS	0
14RMO875610.las	LAS 1.4, PDRF 6	PASS	0	0	PASS	PASS	0 / 283	PASS	PASS	0
14RMO875625.las	LAS 1.4, PDRF 6	PASS	0	0	PASS	PASS	0 / 286	PASS	PASS	0
14RMO875640.las	LAS 1.4, PDRF 6	PASS	0	0	PASS	PASS	0 / 283	PASS	PASS	0
14RMO875655.las	LAS 1.4, PDRF 6	PASS	0	0	PASS	PASS	0 / 286	PASS	PASS	0
14RMO875670.las	LAS 1.4, PDRF 6	PASS	0	0	PASS	PASS	0 / 282	PASS	PASS	0
14RMO875685.las	LAS 1.4, PDRF 6	PASS	0	0	PASS	PASS	0 / 281	PASS	PASS	0
14RMO875700.las	LAS 1.4, PDRF 6	PASS	0	0	PASS	PASS	0 / 286	PASS	PASS	0
14RMO875715.las	LAS 1.4, PDRF 6	PASS	0	0	PASS	PASS	0 / 286	PASS	PASS	0

DPH-1.1 Report on ASPRS LAS File Format (Tiled Data) - Compliance - continued

File	LAS Version/PDRF	System ID	Legacy Point Count	Legacy Return Counts	File Source ID	Global Encoding	VLRs / EVLRs	WKT	Intensity	Point Count with Bad Return Info
14RMO875730.las	LAS 1.4, PDRF 6	PASS	0	0	PASS	PASS	0 / 283	PASS	PASS	0
14RMO875745.las	LAS 1.4, PDRF 6	PASS	0	0	PASS	PASS	0 / 277	PASS	PASS	0
14RMO875760.las	LAS 1.4, PDRF 6	PASS	0	0	PASS	PASS	0 / 281	PASS	PASS	0
14RMO875775.las	LAS 1.4, PDRF 6	PASS	0	0	PASS	PASS	0 / 289	PASS	PASS	0
14RMO875790.las	LAS 1.4, PDRF 6	PASS	0	0	PASS	PASS	0 / 286	PASS	PASS	0
14RMO875805.las	LAS 1.4, PDRF 6	PASS	0	0	PASS	PASS	0 / 286	PASS	PASS	0
14RMO875820.las	LAS 1.4, PDRF 6	PASS	0	0	PASS	PASS	0 / 285	PASS	PASS	0
14RMO875835.las	LAS 1.4, PDRF 6	PASS	0	0	PASS	PASS	0 / 286	PASS	PASS	0
14RMO875850.las	LAS 1.4, PDRF 6	PASS	0	0	PASS	PASS	0 / 286	PASS	PASS	0
14RMO875865.las	LAS 1.4, PDRF 6	PASS	0	0	PASS	PASS	0 / 284	PASS	PASS	0
14RMO875880.las	LAS 1.4, PDRF 6	PASS	0	0	PASS	PASS	0 / 286	PASS	PASS	0
14RMO875895.las	LAS 1.4, PDRF 6	PASS	0	0	PASS	PASS	0 / 289	PASS	PASS	0
14RMO875910.las	LAS 1.4, PDRF 6	PASS	0	0	PASS	PASS	0 / 289	PASS	PASS	0
14RMO875925.las	LAS 1.4, PDRF 6	PASS	0	0	PASS	PASS	0 / 284	PASS	PASS	0
14RMO875940.las	LAS 1.4, PDRF 6	PASS	0	0	PASS	PASS	0 / 284	PASS	PASS	0
14RMO875955.las	LAS 1.4, PDRF 6	PASS	0	0	PASS	PASS	0 / 284	PASS	PASS	0
14RMO875970.las	LAS 1.4, PDRF 6	PASS	0	0	PASS	PASS	0 / 289	PASS	PASS	0
14RMO875985.las	LAS 1.4, PDRF 6	PASS	0	0	PASS	PASS	0 / 289	PASS	PASS	0
14RMO890430.las	LAS 1.4, PDRF 6	PASS	0	0	PASS	PASS	0 / 50	PASS	PASS	0
14RMO890445.las	LAS 1.4, PDRF 6	PASS	0	0	PASS	PASS	0 / 286	PASS	PASS	0
14RMO890460.las	LAS 1.4, PDRF 6	PASS	0	0	PASS	PASS	0 / 277	PASS	PASS	0
14RMO890475.las	LAS 1.4, PDRF 6	PASS	0	0	PASS	PASS	0 / 289	PASS	PASS	0
14RMO890490.las	LAS 1.4, PDRF 6	PASS	0	0	PASS	PASS	0 / 286	PASS	PASS	0
14RMO890505.las	LAS 1.4, PDRF 6	PASS	0	0	PASS	PASS	0 / 289	PASS	PASS	0
14RMO890520.las	LAS 1.4, PDRF 6	PASS	0	0	PASS	PASS	0 / 286	PASS	PASS	0
14RMO890535.las	LAS 1.4, PDRF 6	PASS	0	0	PASS	PASS	0 / 277	PASS	PASS	0
14RMO890550.las	LAS 1.4, PDRF 6	PASS	0	0	PASS	PASS	0 / 283	PASS	PASS	0
14RMO890565.las	LAS 1.4, PDRF 6	PASS	0	0	PASS	PASS	0 / 283	PASS	PASS	0
14RMO890580.las	LAS 1.4, PDRF 6	PASS	0	0	PASS	PASS	0 / 283	PASS	PASS	0
14RMO890595.las	LAS 1.4, PDRF 6	PASS	0	0	PASS	PASS	0 / 286	PASS	PASS	0
14RMO890610.las	LAS 1.4, PDRF 6	PASS	0	0	PASS	PASS	0 / 283	PASS	PASS	0
14RMO890625.las	LAS 1.4, PDRF 6	PASS	0	0	PASS	PASS	0 / 282	PASS	PASS	0
14RMO890640.las	LAS 1.4, PDRF 6	PASS	0	0	PASS	PASS	0 / 286	PASS	PASS	0
14RMO890655.las	LAS 1.4, PDRF 6	PASS	0	0	PASS	PASS	0 / 281	PASS	PASS	0
14RMO890670.las	LAS 1.4, PDRF 6	PASS	0	0	PASS	PASS	0 / 283	PASS	PASS	0
14RMO890685.las	LAS 1.4, PDRF 6	PASS	0	0	PASS	PASS	0 / 282	PASS	PASS	0
14RMO890700.las	LAS 1.4, PDRF 6	PASS	0	0	PASS	PASS	0 / 289	PASS	PASS	0
14RMO890715.las	LAS 1.4, PDRF 6	PASS	0	0	PASS	PASS	0 / 283	PASS	PASS	0
14RMO890730.las	LAS 1.4, PDRF 6	PASS	0	0	PASS	PASS	0 / 286	PASS	PASS	0
14RMO890745.las	LAS 1.4, PDRF 6	PASS	0	0	PASS	PASS	0 / 286	PASS	PASS	0
14RMO890760.las	LAS 1.4, PDRF 6	PASS	0	0	PASS	PASS	0 / 286	PASS	PASS	0
14RMO890775.las	LAS 1.4, PDRF 6	PASS	0	0	PASS	PASS	0 / 283	PASS	PASS	0
14RMO890790.las	LAS 1.4, PDRF 6	PASS	0	0	PASS	PASS	0 / 286	PASS	PASS	0
14RMO890805.las	LAS 1.4, PDRF 6	PASS	0	0	PASS	PASS	0 / 289	PASS	PASS	0
14RMO890820.las	LAS 1.4, PDRF 6	PASS	0	0	PASS	PASS	0 / 286	PASS	PASS	0
14RMO890835.las	LAS 1.4, PDRF 6	PASS	0	0	PASS	PASS	0 / 289	PASS	PASS	0
14RMO890850.las	LAS 1.4, PDRF 6	PASS	0	0	PASS	PASS	0 / 284	PASS	PASS	0
14RMO890865.las	LAS 1.4, PDRF 6	PASS	0	0	PASS	PASS	0 / 286	PASS	PASS	0
14RMO890880.las	LAS 1.4, PDRF 6	PASS	0	0	PASS	PASS	0 / 286	PASS	PASS	0

DPH-1.1 Report on ASPRS LAS File Format (Tiled Data) - Compliance - continued

File	LAS Version/PDRF	System ID	Legacy Point Count	Legacy Return Counts	File Source ID	Global Encoding	VLRs / EVLRs	WKT	Intensity	Point Count with Bad Return Info
14RMO890895.las	LAS 1.4, PDRF 6	PASS	0	0	PASS	PASS	0 / 286	PASS	PASS	0
14RMO890910.las	LAS 1.4, PDRF 6	PASS	0	0	PASS	PASS	0 / 283	PASS	PASS	0
14RMO890925.las	LAS 1.4, PDRF 6	PASS	0	0	PASS	PASS	0 / 284	PASS	PASS	0
14RMO890940.las	LAS 1.4, PDRF 6	PASS	0	0	PASS	PASS	0 / 284	PASS	PASS	0
14RMO890955.las	LAS 1.4, PDRF 6	PASS	0	0	PASS	PASS	0 / 286	PASS	PASS	0
14RMO890970.las	LAS 1.4, PDRF 6	PASS	0	0	PASS	PASS	0 / 286	PASS	PASS	0
14RMO890985.las	LAS 1.4, PDRF 6	PASS	0	0	PASS	PASS	0 / 277	PASS	PASS	0
14RMO905430.las	LAS 1.4, PDRF 6	PASS	0	0	PASS	PASS	0 / 6	PASS	PASS	0
14RMO905445.las	LAS 1.4, PDRF 6	PASS	0	0	PASS	PASS	0 / 233	PASS	PASS	0
14RMO905460.las	LAS 1.4, PDRF 6	PASS	0	0	PASS	PASS	0 / 275	PASS	PASS	0
14RMO905475.las	LAS 1.4, PDRF 6	PASS	0	0	PASS	PASS	0 / 275	PASS	PASS	0
14RMO905490.las	LAS 1.4, PDRF 6	PASS	0	0	PASS	PASS	0 / 275	PASS	PASS	0
14RMO905505.las	LAS 1.4, PDRF 6	PASS	0	0	PASS	PASS	0 / 283	PASS	PASS	0
14RMO905520.las	LAS 1.4, PDRF 6	PASS	0	0	PASS	PASS	0 / 276	PASS	PASS	0
14RMO905535.las	LAS 1.4, PDRF 6	PASS	0	0	PASS	PASS	0 / 273	PASS	PASS	0
14RMO905550.las	LAS 1.4, PDRF 6	PASS	0	0	PASS	PASS	0 / 274	PASS	PASS	0
14RMO905565.las	LAS 1.4, PDRF 6	PASS	0	0	PASS	PASS	0 / 284	PASS	PASS	0
14RMO905580.las	LAS 1.4, PDRF 6	PASS	0	0	PASS	PASS	0 / 290	PASS	PASS	0
14RMO905595.las	LAS 1.4, PDRF 6	PASS	0	0	PASS	PASS	0 / 297	PASS	PASS	0
14RMO905610.las	LAS 1.4, PDRF 6	PASS	0	0	PASS	PASS	0 / 275	PASS	PASS	0
14RMO905625.las	LAS 1.4, PDRF 6	PASS	0	0	PASS	PASS	0 / 275	PASS	PASS	0
14RMO905640.las	LAS 1.4, PDRF 6	PASS	0	0	PASS	PASS	0 / 273	PASS	PASS	0
14RMO905655.las	LAS 1.4, PDRF 6	PASS	0	0	PASS	PASS	0 / 274	PASS	PASS	0
14RMO905670.las	LAS 1.4, PDRF 6	PASS	0	0	PASS	PASS	0 / 275	PASS	PASS	0
14RMO905685.las	LAS 1.4, PDRF 6	PASS	0	0	PASS	PASS	0 / 275	PASS	PASS	0
14RMO905700.las	LAS 1.4, PDRF 6	PASS	0	0	PASS	PASS	0 / 278	PASS	PASS	0
14RMO905715.las	LAS 1.4, PDRF 6	PASS	0	0	PASS	PASS	0 / 278	PASS	PASS	0
14RMO905730.las	LAS 1.4, PDRF 6	PASS	0	0	PASS	PASS	0 / 275	PASS	PASS	0
14RMO905745.las	LAS 1.4, PDRF 6	PASS	0	0	PASS	PASS	0 / 274	PASS	PASS	0
14RMO905760.las	LAS 1.4, PDRF 6	PASS	0	0	PASS	PASS	0 / 277	PASS	PASS	0
14RMO905775.las	LAS 1.4, PDRF 6	PASS	0	0	PASS	PASS	0 / 283	PASS	PASS	0
14RMO905790.las	LAS 1.4, PDRF 6	PASS	0	0	PASS	PASS	0 / 283	PASS	PASS	0
14RMO905805.las	LAS 1.4, PDRF 6	PASS	0	0	PASS	PASS	0 / 283	PASS	PASS	0
14RMO905820.las	LAS 1.4, PDRF 6	PASS	0	0	PASS	PASS	0 / 283	PASS	PASS	0
14RMO905835.las	LAS 1.4, PDRF 6	PASS	0	0	PASS	PASS	0 / 282	PASS	PASS	0
14RMO905850.las	LAS 1.4, PDRF 6	PASS	0	0	PASS	PASS	0 / 278	PASS	PASS	0
14RMO905865.las	LAS 1.4, PDRF 6	PASS	0	0	PASS	PASS	0 / 283	PASS	PASS	0
14RMO905880.las	LAS 1.4, PDRF 6	PASS	0	0	PASS	PASS	0 / 286	PASS	PASS	0
14RMO905895.las	LAS 1.4, PDRF 6	PASS	0	0	PASS	PASS	0 / 283	PASS	PASS	0
14RMO905910.las	LAS 1.4, PDRF 6	PASS	0	0	PASS	PASS	0 / 283	PASS	PASS	0
14RMO905925.las	LAS 1.4, PDRF 6	PASS	0	0	PASS	PASS	0 / 286	PASS	PASS	0
14RMO905940.las	LAS 1.4, PDRF 6	PASS	0	0	PASS	PASS	0 / 286	PASS	PASS	0
14RMO905955.las	LAS 1.4, PDRF 6	PASS	0	0	PASS	PASS	0 / 283	PASS	PASS	0
14RMO905970.las	LAS 1.4, PDRF 6	PASS	0	0	PASS	PASS	0 / 283	PASS	PASS	0
14RMO905985.las	LAS 1.4, PDRF 6	PASS	0	0	PASS	PASS	0 / 283	PASS	PASS	0
14RMO920445.las	LAS 1.4, PDRF 6	PASS	0	0	PASS	PASS	0 / 48	PASS	PASS	0
14RMO920460.las	LAS 1.4, PDRF 6	PASS	0	0	PASS	PASS	0 / 265	PASS	PASS	0
14RMO920475.las	LAS 1.4, PDRF 6	PASS	0	0	PASS	PASS	0 / 272	PASS	PASS	0
14RMO920490.las	LAS 1.4, PDRF 6	PASS	0	0	PASS	PASS	0 / 270	PASS	PASS	0

DPH-1.1 Report on ASPRS LAS File Format (Tiled Data) - Compliance - continued

File	LAS Version/PDRF	System ID	Legacy Point Count	Legacy Return Counts	File Source ID	Global Encoding	VLRs / EVLRs	WKT	Intensity	Point Count with Bad Return Info
14RMO920505.las	LAS 1.4, PDRF 6	PASS	0	0	PASS	PASS	0 / 273	PASS	PASS	0
14RMO920520.las	LAS 1.4, PDRF 6	PASS	0	0	PASS	PASS	0 / 278	PASS	PASS	0
14RMO920535.las	LAS 1.4, PDRF 6	PASS	0	0	PASS	PASS	0 / 278	PASS	PASS	0
14RMO920550.las	LAS 1.4, PDRF 6	PASS	0	0	PASS	PASS	0 / 274	PASS	PASS	0
14RMO920565.las	LAS 1.4, PDRF 6	PASS	0	0	PASS	PASS	0 / 283	PASS	PASS	0
14RMO920580.las	LAS 1.4, PDRF 6	PASS	0	0	PASS	PASS	0 / 286	PASS	PASS	0
14RMO920595.las	LAS 1.4, PDRF 6	PASS	0	0	PASS	PASS	0 / 290	PASS	PASS	0
14RMO920610.las	LAS 1.4, PDRF 6	PASS	0	0	PASS	PASS	0 / 268	PASS	PASS	0
14RMO920625.las	LAS 1.4, PDRF 6	PASS	0	0	PASS	PASS	0 / 283	PASS	PASS	0
14RMO920640.las	LAS 1.4, PDRF 6	PASS	0	0	PASS	PASS	0 / 270	PASS	PASS	0
14RMO920655.las	LAS 1.4, PDRF 6	PASS	0	0	PASS	PASS	0 / 270	PASS	PASS	0
14RMO920670.las	LAS 1.4, PDRF 6	PASS	0	0	PASS	PASS	0 / 275	PASS	PASS	0
14RMO920685.las	LAS 1.4, PDRF 6	PASS	0	0	PASS	PASS	0 / 270	PASS	PASS	0
14RMO920700.las	LAS 1.4, PDRF 6	PASS	0	0	PASS	PASS	0 / 273	PASS	PASS	0
14RMO920715.las	LAS 1.4, PDRF 6	PASS	0	0	PASS	PASS	0 / 275	PASS	PASS	0
14RMO920730.las	LAS 1.4, PDRF 6	PASS	0	0	PASS	PASS	0 / 285	PASS	PASS	0
14RMO920745.las	LAS 1.4, PDRF 6	PASS	0	0	PASS	PASS	0 / 286	PASS	PASS	0
14RMO920760.las	LAS 1.4, PDRF 6	PASS	0	0	PASS	PASS	0 / 286	PASS	PASS	0
14RMO920775.las	LAS 1.4, PDRF 6	PASS	0	0	PASS	PASS	0 / 277	PASS	PASS	0
14RMO920790.las	LAS 1.4, PDRF 6	PASS	0	0	PASS	PASS	0 / 289	PASS	PASS	0
14RMO920805.las	LAS 1.4, PDRF 6	PASS	0	0	PASS	PASS	0 / 282	PASS	PASS	0
14RMO920820.las	LAS 1.4, PDRF 6	PASS	0	0	PASS	PASS	0 / 289	PASS	PASS	0
14RMO920835.las	LAS 1.4, PDRF 6	PASS	0	0	PASS	PASS	0 / 284	PASS	PASS	0
14RMO920850.las	LAS 1.4, PDRF 6	PASS	0	0	PASS	PASS	0 / 280	PASS	PASS	0
14RMO920865.las	LAS 1.4, PDRF 6	PASS	0	0	PASS	PASS	0 / 283	PASS	PASS	0
14RMO920880.las	LAS 1.4, PDRF 6	PASS	0	0	PASS	PASS	0 / 277	PASS	PASS	0
14RMO920895.las	LAS 1.4, PDRF 6	PASS	0	0	PASS	PASS	0 / 280	PASS	PASS	0
14RMO920910.las	LAS 1.4, PDRF 6	PASS	0	0	PASS	PASS	0 / 278	PASS	PASS	0
14RMO920925.las	LAS 1.4, PDRF 6	PASS	0	0	PASS	PASS	0 / 283	PASS	PASS	0
14RMO920940.las	LAS 1.4, PDRF 6	PASS	0	0	PASS	PASS	0 / 284	PASS	PASS	0
14RMO920955.las	LAS 1.4, PDRF 6	PASS	0	0	PASS	PASS	0 / 289	PASS	PASS	0
14RMO920970.las	LAS 1.4, PDRF 6	PASS	0	0	PASS	PASS	0 / 283	PASS	PASS	0
14RMO920985.las	LAS 1.4, PDRF 6	PASS	0	0	PASS	PASS	0 / 283	PASS	PASS	0
14RMO935460.las	LAS 1.4, PDRF 6	PASS	0	0	PASS	PASS	0 / 48	PASS	PASS	0
14RMO935475.las	LAS 1.4, PDRF 6	PASS	0	0	PASS	PASS	0 / 274	PASS	PASS	0
14RMO935490.las	LAS 1.4, PDRF 6	PASS	0	0	PASS	PASS	0 / 272	PASS	PASS	0
14RMO935505.las	LAS 1.4, PDRF 6	PASS	0	0	PASS	PASS	0 / 282	PASS	PASS	0
14RMO935520.las	LAS 1.4, PDRF 6	PASS	0	0	PASS	PASS	0 / 286	PASS	PASS	0
14RMO935535.las	LAS 1.4, PDRF 6	PASS	0	0	PASS	PASS	0 / 286	PASS	PASS	0
14RMO935550.las	LAS 1.4, PDRF 6	PASS	0	0	PASS	PASS	0 / 289	PASS	PASS	0
14RMO935565.las	LAS 1.4, PDRF 6	PASS	0	0	PASS	PASS	0 / 282	PASS	PASS	0
14RMO935580.las	LAS 1.4, PDRF 6	PASS	0	0	PASS	PASS	0 / 280	PASS	PASS	0
14RMO935595.las	LAS 1.4, PDRF 6	PASS	0	0	PASS	PASS	0 / 287	PASS	PASS	0
14RMO935610.las	LAS 1.4, PDRF 6	PASS	0	0	PASS	PASS	0 / 283	PASS	PASS	0
14RMO935625.las	LAS 1.4, PDRF 6	PASS	0	0	PASS	PASS	0 / 286	PASS	PASS	0
14RMO935640.las	LAS 1.4, PDRF 6	PASS	0	0	PASS	PASS	0 / 283	PASS	PASS	0
14RMO935655.las	LAS 1.4, PDRF 6	PASS	0	0	PASS	PASS	0 / 277	PASS	PASS	0
14RMO935670.las	LAS 1.4, PDRF 6	PASS	0	0	PASS	PASS	0 / 286	PASS	PASS	0
14RMO935685.las	LAS 1.4, PDRF 6	PASS	0	0	PASS	PASS	0 / 277	PASS	PASS	0

DPH-1.1 Report on ASPRS LAS File Format (Tiled Data) - Compliance - continued

File	LAS Version/PDRF	System ID	Legacy Point Count	Legacy Return Counts	File Source ID	Global Encoding	VLRs / EVLRs	WKT	Intensity	Point Count with Bad Return Info
14RMO935700.las	LAS 1.4, PDRF 6	PASS	0	0	PASS	PASS	0 / 274	PASS	PASS	0
14RMO935715.las	LAS 1.4, PDRF 6	PASS	0	0	PASS	PASS	0 / 275	PASS	PASS	0
14RMO935730.las	LAS 1.4, PDRF 6	PASS	0	0	PASS	PASS	0 / 281	PASS	PASS	0
14RMO935745.las	LAS 1.4, PDRF 6	PASS	0	0	PASS	PASS	0 / 284	PASS	PASS	0
14RMO935760.las	LAS 1.4, PDRF 6	PASS	0	0	PASS	PASS	0 / 286	PASS	PASS	0
14RMO935775.las	LAS 1.4, PDRF 6	PASS	0	0	PASS	PASS	0 / 289	PASS	PASS	0
14RMO935790.las	LAS 1.4, PDRF 6	PASS	0	0	PASS	PASS	0 / 286	PASS	PASS	0
14RMO935805.las	LAS 1.4, PDRF 6	PASS	0	0	PASS	PASS	0 / 285	PASS	PASS	0
14RMO935820.las	LAS 1.4, PDRF 6	PASS	0	0	PASS	PASS	0 / 286	PASS	PASS	0
14RMO935835.las	LAS 1.4, PDRF 6	PASS	0	0	PASS	PASS	0 / 286	PASS	PASS	0
14RMO935850.las	LAS 1.4, PDRF 6	PASS	0	0	PASS	PASS	0 / 286	PASS	PASS	0
14RMO935865.las	LAS 1.4, PDRF 6	PASS	0	0	PASS	PASS	0 / 286	PASS	PASS	0
14RMO935880.las	LAS 1.4, PDRF 6	PASS	0	0	PASS	PASS	0 / 289	PASS	PASS	0
14RMO935895.las	LAS 1.4, PDRF 6	PASS	0	0	PASS	PASS	0 / 277	PASS	PASS	0
14RMO935910.las	LAS 1.4, PDRF 6	PASS	0	0	PASS	PASS	0 / 283	PASS	PASS	0
14RMO935925.las	LAS 1.4, PDRF 6	PASS	0	0	PASS	PASS	0 / 286	PASS	PASS	0
14RMO935940.las	LAS 1.4, PDRF 6	PASS	0	0	PASS	PASS	0 / 286	PASS	PASS	0
14RMO935955.las	LAS 1.4, PDRF 6	PASS	0	0	PASS	PASS	0 / 284	PASS	PASS	0
14RMO935970.las	LAS 1.4, PDRF 6	PASS	0	0	PASS	PASS	0 / 286	PASS	PASS	0
14RMO935985.las	LAS 1.4, PDRF 6	PASS	0	0	PASS	PASS	0 / 286	PASS	PASS	0
14RMO950460.las	LAS 1.4, PDRF 6	PASS	0	0	PASS	PASS	0 / 6	PASS	PASS	0
14RMO950475.las	LAS 1.4, PDRF 6	PASS	0	0	PASS	PASS	0 / 53	PASS	PASS	0
14RMO950490.las	LAS 1.4, PDRF 6	PASS	0	0	PASS	PASS	0 / 286	PASS	PASS	0
14RMO950505.las	LAS 1.4, PDRF 6	PASS	0	0	PASS	PASS	0 / 286	PASS	PASS	0
14RMO950520.las	LAS 1.4, PDRF 6	PASS	0	0	PASS	PASS	0 / 286	PASS	PASS	0
14RMO950535.las	LAS 1.4, PDRF 6	PASS	0	0	PASS	PASS	0 / 286	PASS	PASS	0
14RMO950550.las	LAS 1.4, PDRF 6	PASS	0	0	PASS	PASS	0 / 286	PASS	PASS	0
14RMO950565.las	LAS 1.4, PDRF 6	PASS	0	0	PASS	PASS	0 / 280	PASS	PASS	0
14RMO950580.las	LAS 1.4, PDRF 6	PASS	0	0	PASS	PASS	0 / 286	PASS	PASS	0
14RMO950595.las	LAS 1.4, PDRF 6	PASS	0	0	PASS	PASS	0 / 289	PASS	PASS	0
14RMO950610.las	LAS 1.4, PDRF 6	PASS	0	0	PASS	PASS	0 / 283	PASS	PASS	0
14RMO950625.las	LAS 1.4, PDRF 6	PASS	0	0	PASS	PASS	0 / 286	PASS	PASS	0
14RMO950640.las	LAS 1.4, PDRF 6	PASS	0	0	PASS	PASS	0 / 289	PASS	PASS	0
14RMO950655.las	LAS 1.4, PDRF 6	PASS	0	0	PASS	PASS	0 / 286	PASS	PASS	0
14RMO950670.las	LAS 1.4, PDRF 6	PASS	0	0	PASS	PASS	0 / 280	PASS	PASS	0
14RMO950685.las	LAS 1.4, PDRF 6	PASS	0	0	PASS	PASS	0 / 286	PASS	PASS	0
14RMO950700.las	LAS 1.4, PDRF 6	PASS	0	0	PASS	PASS	0 / 286	PASS	PASS	0
14RMO950715.las	LAS 1.4, PDRF 6	PASS	0	0	PASS	PASS	0 / 286	PASS	PASS	0
14RMO950730.las	LAS 1.4, PDRF 6	PASS	0	0	PASS	PASS	0 / 286	PASS	PASS	0
14RMO950745.las	LAS 1.4, PDRF 6	PASS	0	0	PASS	PASS	0 / 286	PASS	PASS	0
14RMO950760.las	LAS 1.4, PDRF 6	PASS	0	0	PASS	PASS	0 / 286	PASS	PASS	0
14RMO950775.las	LAS 1.4, PDRF 6	PASS	0	0	PASS	PASS	0 / 281	PASS	PASS	0
14RMO950790.las	LAS 1.4, PDRF 6	PASS	0	0	PASS	PASS	0 / 286	PASS	PASS	0
14RMO950805.las	LAS 1.4, PDRF 6	PASS	0	0	PASS	PASS	0 / 283	PASS	PASS	0
14RMO950820.las	LAS 1.4, PDRF 6	PASS	0	0	PASS	PASS	0 / 286	PASS	PASS	0
14RMO950835.las	LAS 1.4, PDRF 6	PASS	0	0	PASS	PASS	0 / 289	PASS	PASS	0
14RMO950850.las	LAS 1.4, PDRF 6	PASS	0	0	PASS	PASS	0 / 286	PASS	PASS	0
14RMO950865.las	LAS 1.4, PDRF 6	PASS	0	0	PASS	PASS	0 / 283	PASS	PASS	0
14RMO950880.las	LAS 1.4, PDRF 6	PASS	0	0	PASS	PASS	0 / 280	PASS	PASS	0

DPH-1.1 Report on ASPRS LAS File Format (Tiled Data) - Compliance - continued

File	LAS Version/PDRF	System ID	Legacy Point Count	Legacy Return Counts	File Source ID	Global Encoding	VLRs / EVLRs	WKT	Intensity	Point Count with Bad Return Info
14RMO950895.las	LAS 1.4, PDRF 6	PASS	0	0	PASS	PASS	0 / 289	PASS	PASS	0
14RMO950910.las	LAS 1.4, PDRF 6	PASS	0	0	PASS	PASS	0 / 286	PASS	PASS	0
14RMO950925.las	LAS 1.4, PDRF 6	PASS	0	0	PASS	PASS	0 / 286	PASS	PASS	0
14RMO950940.las	LAS 1.4, PDRF 6	PASS	0	0	PASS	PASS	0 / 284	PASS	PASS	0
14RMO950955.las	LAS 1.4, PDRF 6	PASS	0	0	PASS	PASS	0 / 271	PASS	PASS	0
14RMO950970.las	LAS 1.4, PDRF 6	PASS	0	0	PASS	PASS	0 / 286	PASS	PASS	0
14RMO950985.las	LAS 1.4, PDRF 6	PASS	0	0	PASS	PASS	0 / 289	PASS	PASS	0
14RMO965475.las	LAS 1.4, PDRF 6	PASS	0	0	PASS	PASS	0 / 8	PASS	PASS	0
14RMO965490.las	LAS 1.4, PDRF 6	PASS	0	0	PASS	PASS	0 / 246	PASS	PASS	0
14RMO965505.las	LAS 1.4, PDRF 6	PASS	0	0	PASS	PASS	0 / 285	PASS	PASS	0
14RMO965520.las	LAS 1.4, PDRF 6	PASS	0	0	PASS	PASS	0 / 283	PASS	PASS	0
14RMO965535.las	LAS 1.4, PDRF 6	PASS	0	0	PASS	PASS	0 / 282	PASS	PASS	0
14RMO965550.las	LAS 1.4, PDRF 6	PASS	0	0	PASS	PASS	0 / 280	PASS	PASS	0
14RMO965565.las	LAS 1.4, PDRF 6	PASS	0	0	PASS	PASS	0 / 285	PASS	PASS	0
14RMO965580.las	LAS 1.4, PDRF 6	PASS	0	0	PASS	PASS	0 / 286	PASS	PASS	0
14RMO965595.las	LAS 1.4, PDRF 6	PASS	0	0	PASS	PASS	0 / 283	PASS	PASS	0
14RMO965610.las	LAS 1.4, PDRF 6	PASS	0	0	PASS	PASS	0 / 283	PASS	PASS	0
14RMO965625.las	LAS 1.4, PDRF 6	PASS	0	0	PASS	PASS	0 / 284	PASS	PASS	0
14RMO965640.las	LAS 1.4, PDRF 6	PASS	0	0	PASS	PASS	0 / 289	PASS	PASS	0
14RMO965655.las	LAS 1.4, PDRF 6	PASS	0	0	PASS	PASS	0 / 289	PASS	PASS	0
14RMO965670.las	LAS 1.4, PDRF 6	PASS	0	0	PASS	PASS	0 / 286	PASS	PASS	0
14RMO965685.las	LAS 1.4, PDRF 6	PASS	0	0	PASS	PASS	0 / 286	PASS	PASS	0
14RMO965700.las	LAS 1.4, PDRF 6	PASS	0	0	PASS	PASS	0 / 280	PASS	PASS	0
14RMO965715.las	LAS 1.4, PDRF 6	PASS	0	0	PASS	PASS	0 / 284	PASS	PASS	0
14RMO965730.las	LAS 1.4, PDRF 6	PASS	0	0	PASS	PASS	0 / 283	PASS	PASS	0
14RMO965745.las	LAS 1.4, PDRF 6	PASS	0	0	PASS	PASS	0 / 286	PASS	PASS	0
14RMO965760.las	LAS 1.4, PDRF 6	PASS	0	0	PASS	PASS	0 / 283	PASS	PASS	0
14RMO965775.las	LAS 1.4, PDRF 6	PASS	0	0	PASS	PASS	0 / 280	PASS	PASS	0
14RMO965790.las	LAS 1.4, PDRF 6	PASS	0	0	PASS	PASS	0 / 280	PASS	PASS	0
14RMO965805.las	LAS 1.4, PDRF 6	PASS	0	0	PASS	PASS	0 / 289	PASS	PASS	0
14RMO965820.las	LAS 1.4, PDRF 6	PASS	0	0	PASS	PASS	0 / 286	PASS	PASS	0
14RMO965835.las	LAS 1.4, PDRF 6	PASS	0	0	PASS	PASS	0 / 286	PASS	PASS	0
14RMO965850.las	LAS 1.4, PDRF 6	PASS	0	0	PASS	PASS	0 / 280	PASS	PASS	0
14RMO965865.las	LAS 1.4, PDRF 6	PASS	0	0	PASS	PASS	0 / 282	PASS	PASS	0
14RMO965880.las	LAS 1.4, PDRF 6	PASS	0	0	PASS	PASS	0 / 284	PASS	PASS	0
14RMO965895.las	LAS 1.4, PDRF 6	PASS	0	0	PASS	PASS	0 / 280	PASS	PASS	0
14RMO965910.las	LAS 1.4, PDRF 6	PASS	0	0	PASS	PASS	0 / 286	PASS	PASS	0
14RMO965925.las	LAS 1.4, PDRF 6	PASS	0	0	PASS	PASS	0 / 289	PASS	PASS	0
14RMO965940.las	LAS 1.4, PDRF 6	PASS	0	0	PASS	PASS	0 / 286	PASS	PASS	0
14RMO965955.las	LAS 1.4, PDRF 6	PASS	0	0	PASS	PASS	0 / 277	PASS	PASS	0
14RMO965970.las	LAS 1.4, PDRF 6	PASS	0	0	PASS	PASS	0 / 286	PASS	PASS	0
14RMO965985.las	LAS 1.4, PDRF 6	PASS	0	0	PASS	PASS	0 / 281	PASS	PASS	0
14RMO980490.las	LAS 1.4, PDRF 6	PASS	0	0	PASS	PASS	0 / 48	PASS	PASS	0
14RMO980505.las	LAS 1.4, PDRF 6	PASS	0	0	PASS	PASS	0 / 262	PASS	PASS	0
14RMO980520.las	LAS 1.4, PDRF 6	PASS	0	0	PASS	PASS	0 / 283	PASS	PASS	0
14RMO980535.las	LAS 1.4, PDRF 6	PASS	0	0	PASS	PASS	0 / 281	PASS	PASS	0
14RMO980550.las	LAS 1.4, PDRF 6	PASS	0	0	PASS	PASS	0 / 277	PASS	PASS	0
14RMO980565.las	LAS 1.4, PDRF 6	PASS	0	0	PASS	PASS	0 / 278	PASS	PASS	0
14RMO980580.las	LAS 1.4, PDRF 6	PASS	0	0	PASS	PASS	0 / 286	PASS	PASS	0

DPH-1.1 Report on ASPRS LAS File Format (Tiled Data) - Compliance - continued

File	LAS Version/PDRF	System ID	Legacy Point Count	Legacy Return Counts	File Source ID	Global Encoding	VLRs / EVLRs	WKT	Intensity	Point Count with Bad Return Info
14RMO980595.las	LAS 1.4, PDRF 6	PASS	0	0	PASS	PASS	0 / 286	PASS	PASS	0
14RMO980610.las	LAS 1.4, PDRF 6	PASS	0	0	PASS	PASS	0 / 286	PASS	PASS	0
14RMO980625.las	LAS 1.4, PDRF 6	PASS	0	0	PASS	PASS	0 / 277	PASS	PASS	0
14RMO980640.las	LAS 1.4, PDRF 6	PASS	0	0	PASS	PASS	0 / 283	PASS	PASS	0
14RMO980655.las	LAS 1.4, PDRF 6	PASS	0	0	PASS	PASS	0 / 277	PASS	PASS	0
14RMO980670.las	LAS 1.4, PDRF 6	PASS	0	0	PASS	PASS	0 / 283	PASS	PASS	0
14RMO980685.las	LAS 1.4, PDRF 6	PASS	0	0	PASS	PASS	0 / 283	PASS	PASS	0
14RMO980700.las	LAS 1.4, PDRF 6	PASS	0	0	PASS	PASS	0 / 281	PASS	PASS	0
14RMO980715.las	LAS 1.4, PDRF 6	PASS	0	0	PASS	PASS	0 / 289	PASS	PASS	0
14RMO980730.las	LAS 1.4, PDRF 6	PASS	0	0	PASS	PASS	0 / 289	PASS	PASS	0
14RMO980745.las	LAS 1.4, PDRF 6	PASS	0	0	PASS	PASS	0 / 286	PASS	PASS	0
14RMO980760.las	LAS 1.4, PDRF 6	PASS	0	0	PASS	PASS	0 / 286	PASS	PASS	0
14RMO980775.las	LAS 1.4, PDRF 6	PASS	0	0	PASS	PASS	0 / 282	PASS	PASS	0
14RMO980790.las	LAS 1.4, PDRF 6	PASS	0	0	PASS	PASS	0 / 284	PASS	PASS	0
14RMO980805.las	LAS 1.4, PDRF 6	PASS	0	0	PASS	PASS	0 / 283	PASS	PASS	0
14RMO980820.las	LAS 1.4, PDRF 6	PASS	0	0	PASS	PASS	0 / 283	PASS	PASS	0
14RMO980835.las	LAS 1.4, PDRF 6	PASS	0	0	PASS	PASS	0 / 283	PASS	PASS	0
14RMO980850.las	LAS 1.4, PDRF 6	PASS	0	0	PASS	PASS	0 / 283	PASS	PASS	0
14RMO980865.las	LAS 1.4, PDRF 6	PASS	0	0	PASS	PASS	0 / 283	PASS	PASS	0
14RMO980880.las	LAS 1.4, PDRF 6	PASS	0	0	PASS	PASS	0 / 283	PASS	PASS	0
14RMO980895.las	LAS 1.4, PDRF 6	PASS	0	0	PASS	PASS	0 / 282	PASS	PASS	0
14RMO980910.las	LAS 1.4, PDRF 6	PASS	0	0	PASS	PASS	0 / 286	PASS	PASS	0
14RMO980925.las	LAS 1.4, PDRF 6	PASS	0	0	PASS	PASS	0 / 289	PASS	PASS	0
14RMO980940.las	LAS 1.4, PDRF 6	PASS	0	0	PASS	PASS	0 / 282	PASS	PASS	0
14RMO980955.las	LAS 1.4, PDRF 6	PASS	0	0	PASS	PASS	0 / 289	PASS	PASS	0
14RMO980970.las	LAS 1.4, PDRF 6	PASS	0	0	PASS	PASS	0 / 286	PASS	PASS	0
14RMO980985.las	LAS 1.4, PDRF 6	PASS	0	0	PASS	PASS	0 / 286	PASS	PASS	0
14RMR005975.las	LAS 1.4, PDRF 6	PASS	0	0	PASS	PASS	0 / 15	PASS	PASS	0
14RMR005990.las	LAS 1.4, PDRF 6	PASS	0	0	PASS	PASS	0 / 61	PASS	PASS	0
14RMR020960.las	LAS 1.4, PDRF 6	PASS	0	0	PASS	PASS	0 / 54	PASS	PASS	0
14RMR020975.las	LAS 1.4, PDRF 6	PASS	0	0	PASS	PASS	0 / 283	PASS	PASS	0
14RMR020990.las	LAS 1.4, PDRF 6	PASS	0	0	PASS	PASS	0 / 286	PASS	PASS	0
14RMR035945.las	LAS 1.4, PDRF 6	PASS	0	0	PASS	PASS	0 / 9	PASS	PASS	0
14RMR035960.las	LAS 1.4, PDRF 6	PASS	0	0	PASS	PASS	0 / 256	PASS	PASS	0
14RMR035975.las	LAS 1.4, PDRF 6	PASS	0	0	PASS	PASS	0 / 286	PASS	PASS	0
14RMR035990.las	LAS 1.4, PDRF 6	PASS	0	0	PASS	PASS	0 / 284	PASS	PASS	0
14RMR050945.las	LAS 1.4, PDRF 6	PASS	0	0	PASS	PASS	0 / 66	PASS	PASS	0
14RMR050960.las	LAS 1.4, PDRF 6	PASS	0	0	PASS	PASS	0 / 283	PASS	PASS	0
14RMR050975.las	LAS 1.4, PDRF 6	PASS	0	0	PASS	PASS	0 / 279	PASS	PASS	0
14RMR050990.las	LAS 1.4, PDRF 6	PASS	0	0	PASS	PASS	0 / 286	PASS	PASS	0
14RMR065900.las	LAS 1.4, PDRF 6	PASS	0	0	PASS	PASS	0 / 20	PASS	PASS	0
14RMR065915.las	LAS 1.4, PDRF 6	PASS	0	0	PASS	PASS	0 / 65	PASS	PASS	0
14RMR065930.las	LAS 1.4, PDRF 6	PASS	0	0	PASS	PASS	0 / 6	PASS	PASS	0
14RMR065945.las	LAS 1.4, PDRF 6	PASS	0	0	PASS	PASS	0 / 66	PASS	PASS	0
14RMR065960.las	LAS 1.4, PDRF 6	PASS	0	0	PASS	PASS	0 / 281	PASS	PASS	0
14RMR065975.las	LAS 1.4, PDRF 6	PASS	0	0	PASS	PASS	0 / 289	PASS	PASS	0
14RMR065990.las	LAS 1.4, PDRF 6	PASS	0	0	PASS	PASS	0 / 285	PASS	PASS	0
14RMR080885.las	LAS 1.4, PDRF 6	PASS	0	0	PASS	PASS	0 / 54	PASS	PASS	0
14RMR080900.las	LAS 1.4, PDRF 6	PASS	0	0	PASS	PASS	0 / 234	PASS	PASS	0

DPH-1.1 Report on ASPRS LAS File Format (Tiled Data) - Compliance - continued

File	LAS Version/PDRF	System ID	Legacy Point Count	Legacy Return Counts	File Source ID	Global Encoding	VLRs / EVLRs	WKT	Intensity	Point Count with Bad Return Info
14RMR080915.las	LAS 1.4, PDRF 6	PASS	0	0	PASS	PASS	0 / 282	PASS	PASS	0
14RMR080930.las	LAS 1.4, PDRF 6	PASS	0	0	PASS	PASS	0 / 261	PASS	PASS	0
14RMR080945.las	LAS 1.4, PDRF 6	PASS	0	0	PASS	PASS	0 / 236	PASS	PASS	0
14RMR080960.las	LAS 1.4, PDRF 6	PASS	0	0	PASS	PASS	0 / 286	PASS	PASS	0
14RMR080975.las	LAS 1.4, PDRF 6	PASS	0	0	PASS	PASS	0 / 280	PASS	PASS	0
14RMR080990.las	LAS 1.4, PDRF 6	PASS	0	0	PASS	PASS	0 / 286	PASS	PASS	0
14RMR095825.las	LAS 1.4, PDRF 6	PASS	0	0	PASS	PASS	0 / 9	PASS	PASS	0
14RMR095840.las	LAS 1.4, PDRF 6	PASS	0	0	PASS	PASS	0 / 6	PASS	PASS	0
14RMR095870.las	LAS 1.4, PDRF 6	PASS	0	0	PASS	PASS	0 / 52	PASS	PASS	0
14RMR095885.las	LAS 1.4, PDRF 6	PASS	0	0	PASS	PASS	0 / 289	PASS	PASS	0
14RMR095900.las	LAS 1.4, PDRF 6	PASS	0	0	PASS	PASS	0 / 283	PASS	PASS	0
14RMR095915.las	LAS 1.4, PDRF 6	PASS	0	0	PASS	PASS	0 / 281	PASS	PASS	0
14RMR095930.las	LAS 1.4, PDRF 6	PASS	0	0	PASS	PASS	0 / 286	PASS	PASS	0
14RMR095945.las	LAS 1.4, PDRF 6	PASS	0	0	PASS	PASS	0 / 286	PASS	PASS	0
14RMR095960.las	LAS 1.4, PDRF 6	PASS	0	0	PASS	PASS	0 / 286	PASS	PASS	0
14RMR095975.las	LAS 1.4, PDRF 6	PASS	0	0	PASS	PASS	0 / 286	PASS	PASS	0
14RMR095990.las	LAS 1.4, PDRF 6	PASS	0	0	PASS	PASS	0 / 286	PASS	PASS	0
14RMR110810.las	LAS 1.4, PDRF 6	PASS	0	0	PASS	PASS	0 / 49	PASS	PASS	0
14RMR110825.las	LAS 1.4, PDRF 6	PASS	0	0	PASS	PASS	0 / 281	PASS	PASS	0
14RMR110840.las	LAS 1.4, PDRF 6	PASS	0	0	PASS	PASS	0 / 251	PASS	PASS	0
14RMR110855.las	LAS 1.4, PDRF 6	PASS	0	0	PASS	PASS	0 / 237	PASS	PASS	0
14RMR110870.las	LAS 1.4, PDRF 6	PASS	0	0	PASS	PASS	0 / 239	PASS	PASS	0
14RMR110885.las	LAS 1.4, PDRF 6	PASS	0	0	PASS	PASS	0 / 280	PASS	PASS	0
14RMR110900.las	LAS 1.4, PDRF 6	PASS	0	0	PASS	PASS	0 / 286	PASS	PASS	0
14RMR110915.las	LAS 1.4, PDRF 6	PASS	0	0	PASS	PASS	0 / 286	PASS	PASS	0
14RMR110930.las	LAS 1.4, PDRF 6	PASS	0	0	PASS	PASS	0 / 286	PASS	PASS	0
14RMR110945.las	LAS 1.4, PDRF 6	PASS	0	0	PASS	PASS	0 / 283	PASS	PASS	0
14RMR110960.las	LAS 1.4, PDRF 6	PASS	0	0	PASS	PASS	0 / 283	PASS	PASS	0
14RMR110975.las	LAS 1.4, PDRF 6	PASS	0	0	PASS	PASS	0 / 286	PASS	PASS	0
14RMR110990.las	LAS 1.4, PDRF 6	PASS	0	0	PASS	PASS	0 / 270	PASS	PASS	0
14RMR125735.las	LAS 1.4, PDRF 6	PASS	0	0	PASS	PASS	0 / 9	PASS	PASS	0
14RMR125750.las	LAS 1.4, PDRF 6	PASS	0	0	PASS	PASS	0 / 62	PASS	PASS	0
14RMR125765.las	LAS 1.4, PDRF 6	PASS	0	0	PASS	PASS	0 / 18	PASS	PASS	0
14RMR125780.las	LAS 1.4, PDRF 6	PASS	0	0	PASS	PASS	0 / 63	PASS	PASS	0
14RMR125795.las	LAS 1.4, PDRF 6	PASS	0	0	PASS	PASS	0 / 44	PASS	PASS	0
14RMR125810.las	LAS 1.4, PDRF 6	PASS	0	0	PASS	PASS	0 / 282	PASS	PASS	0
14RMR125825.las	LAS 1.4, PDRF 6	PASS	0	0	PASS	PASS	0 / 271	PASS	PASS	0
14RMR125840.las	LAS 1.4, PDRF 6	PASS	0	0	PASS	PASS	0 / 308	PASS	PASS	0
14RMR125855.las	LAS 1.4, PDRF 6	PASS	0	0	PASS	PASS	0 / 311	PASS	PASS	0
14RMR125870.las	LAS 1.4, PDRF 6	PASS	0	0	PASS	PASS	0 / 305	PASS	PASS	0
14RMR125885.las	LAS 1.4, PDRF 6	PASS	0	0	PASS	PASS	0 / 286	PASS	PASS	0
14RMR125900.las	LAS 1.4, PDRF 6	PASS	0	0	PASS	PASS	0 / 286	PASS	PASS	0
14RMR125915.las	LAS 1.4, PDRF 6	PASS	0	0	PASS	PASS	0 / 286	PASS	PASS	0
14RMR125930.las	LAS 1.4, PDRF 6	PASS	0	0	PASS	PASS	0 / 280	PASS	PASS	0
14RMR125945.las	LAS 1.4, PDRF 6	PASS	0	0	PASS	PASS	0 / 284	PASS	PASS	0
14RMR125960.las	LAS 1.4, PDRF 6	PASS	0	0	PASS	PASS	0 / 278	PASS	PASS	0
14RMR125975.las	LAS 1.4, PDRF 6	PASS	0	0	PASS	PASS	0 / 57	PASS	PASS	0
14RMR125990.las	LAS 1.4, PDRF 6	PASS	0	0	PASS	PASS	0 / 18	PASS	PASS	0
14RMR140735.las	LAS 1.4, PDRF 6	PASS	0	0	PASS	PASS	0 / 66	PASS	PASS	0

DPH-1.1 Report on ASPRS LAS File Format (Tiled Data) - Compliance - continued

File	LAS Version/PDRF	System ID	Legacy Point Count	Legacy Return Counts	File Source ID	Global Encoding	VLRs / EVLRs	WKT	Intensity	Point Count with Bad Return Info
14RMR140750.las	LAS 1.4, PDRF 6	PASS	0	0	PASS	PASS	0 / 289	PASS	PASS	0
14RMR140765.las	LAS 1.4, PDRF 6	PASS	0	0	PASS	PASS	0 / 283	PASS	PASS	0
14RMR140780.las	LAS 1.4, PDRF 6	PASS	0	0	PASS	PASS	0 / 283	PASS	PASS	0
14RMR140795.las	LAS 1.4, PDRF 6	PASS	0	0	PASS	PASS	0 / 277	PASS	PASS	0
14RMR140810.las	LAS 1.4, PDRF 6	PASS	0	0	PASS	PASS	0 / 286	PASS	PASS	0
14RMR140825.las	LAS 1.4, PDRF 6	PASS	0	0	PASS	PASS	0 / 283	PASS	PASS	0
14RMR140840.las	LAS 1.4, PDRF 6	PASS	0	0	PASS	PASS	0 / 308	PASS	PASS	0
14RMR140855.las	LAS 1.4, PDRF 6	PASS	0	0	PASS	PASS	0 / 308	PASS	PASS	0
14RMR140870.las	LAS 1.4, PDRF 6	PASS	0	0	PASS	PASS	0 / 309	PASS	PASS	0
14RMR140885.las	LAS 1.4, PDRF 6	PASS	0	0	PASS	PASS	0 / 292	PASS	PASS	0
14RMR140900.las	LAS 1.4, PDRF 6	PASS	0	0	PASS	PASS	0 / 286	PASS	PASS	0
14RMR140915.las	LAS 1.4, PDRF 6	PASS	0	0	PASS	PASS	0 / 280	PASS	PASS	0
14RMR140930.las	LAS 1.4, PDRF 6	PASS	0	0	PASS	PASS	0 / 269	PASS	PASS	0
14RMR140945.las	LAS 1.4, PDRF 6	PASS	0	0	PASS	PASS	0 / 56	PASS	PASS	0
14RMR140960.las	LAS 1.4, PDRF 6	PASS	0	0	PASS	PASS	0 / 16	PASS	PASS	0
14RMR155705.las	LAS 1.4, PDRF 6	PASS	0	0	PASS	PASS	0 / 9	PASS	PASS	0
14RMR155720.las	LAS 1.4, PDRF 6	PASS	0	0	PASS	PASS	0 / 16	PASS	PASS	0
14RMR155735.las	LAS 1.4, PDRF 6	PASS	0	0	PASS	PASS	0 / 187	PASS	PASS	0
14RMR155750.las	LAS 1.4, PDRF 6	PASS	0	0	PASS	PASS	0 / 283	PASS	PASS	0
14RMR155765.las	LAS 1.4, PDRF 6	PASS	0	0	PASS	PASS	0 / 283	PASS	PASS	0
14RMR155780.las	LAS 1.4, PDRF 6	PASS	0	0	PASS	PASS	0 / 286	PASS	PASS	0
14RMR155795.las	LAS 1.4, PDRF 6	PASS	0	0	PASS	PASS	0 / 286	PASS	PASS	0
14RMR155810.las	LAS 1.4, PDRF 6	PASS	0	0	PASS	PASS	0 / 286	PASS	PASS	0
14RMR155825.las	LAS 1.4, PDRF 6	PASS	0	0	PASS	PASS	0 / 283	PASS	PASS	0
14RMR155840.las	LAS 1.4, PDRF 6	PASS	0	0	PASS	PASS	0 / 297	PASS	PASS	0
14RMR155855.las	LAS 1.4, PDRF 6	PASS	0	0	PASS	PASS	0 / 308	PASS	PASS	0
14RMR155870.las	LAS 1.4, PDRF 6	PASS	0	0	PASS	PASS	0 / 308	PASS	PASS	0
14RMR155885.las	LAS 1.4, PDRF 6	PASS	0	0	PASS	PASS	0 / 303	PASS	PASS	0
14RMR155900.las	LAS 1.4, PDRF 6	PASS	0	0	PASS	PASS	0 / 245	PASS	PASS	0
14RMR155915.las	LAS 1.4, PDRF 6	PASS	0	0	PASS	PASS	0 / 52	PASS	PASS	0
14RMR155930.las	LAS 1.4, PDRF 6	PASS	0	0	PASS	PASS	0 / 8	PASS	PASS	0
14RMR170705.las	LAS 1.4, PDRF 6	PASS	0	0	PASS	PASS	0 / 65	PASS	PASS	0
14RMR170720.las	LAS 1.4, PDRF 6	PASS	0	0	PASS	PASS	0 / 280	PASS	PASS	0
14RMR170735.las	LAS 1.4, PDRF 6	PASS	0	0	PASS	PASS	0 / 283	PASS	PASS	0
14RMR170750.las	LAS 1.4, PDRF 6	PASS	0	0	PASS	PASS	0 / 277	PASS	PASS	0
14RMR170765.las	LAS 1.4, PDRF 6	PASS	0	0	PASS	PASS	0 / 283	PASS	PASS	0
14RMR170780.las	LAS 1.4, PDRF 6	PASS	0	0	PASS	PASS	0 / 283	PASS	PASS	0
14RMR170795.las	LAS 1.4, PDRF 6	PASS	0	0	PASS	PASS	0 / 281	PASS	PASS	0
14RMR170810.las	LAS 1.4, PDRF 6	PASS	0	0	PASS	PASS	0 / 278	PASS	PASS	0
14RMR170825.las	LAS 1.4, PDRF 6	PASS	0	0	PASS	PASS	0 / 283	PASS	PASS	0
14RMR170840.las	LAS 1.4, PDRF 6	PASS	0	0	PASS	PASS	0 / 279	PASS	PASS	0
14RMR170855.las	LAS 1.4, PDRF 6	PASS	0	0	PASS	PASS	0 / 301	PASS	PASS	0
14RMR170870.las	LAS 1.4, PDRF 6	PASS	0	0	PASS	PASS	0 / 240	PASS	PASS	0
14RMR170885.las	LAS 1.4, PDRF 6	PASS	0	0	PASS	PASS	0 / 48	PASS	PASS	0
14RMR170900.las	LAS 1.4, PDRF 6	PASS	0	0	PASS	PASS	0 / 6	PASS	PASS	0
14RMR185705.las	LAS 1.4, PDRF 6	PASS	0	0	PASS	PASS	0 / 20	PASS	PASS	0
14RMR185720.las	LAS 1.4, PDRF 6	PASS	0	0	PASS	PASS	0 / 256	PASS	PASS	0
14RMR185735.las	LAS 1.4, PDRF 6	PASS	0	0	PASS	PASS	0 / 283	PASS	PASS	0
14RMR185750.las	LAS 1.4, PDRF 6	PASS	0	0	PASS	PASS	0 / 273	PASS	PASS	0

DPH-1.1 Report on ASPRS LAS File Format (Tiled Data) - Compliance - continued

File	LAS Version/PDRF	System ID	Legacy Point Count	Legacy Return Counts	File Source ID	Global Encoding	VLRs / EVLRs	WKT	Intensity	Point Count with Bad Return Info
14RMR185765.las	LAS 1.4, PDRF 6	PASS	0	0	PASS	PASS	0 / 283	PASS	PASS	0
14RMR185780.las	LAS 1.4, PDRF 6	PASS	0	0	PASS	PASS	0 / 281	PASS	PASS	0
14RMR185795.las	LAS 1.4, PDRF 6	PASS	0	0	PASS	PASS	0 / 275	PASS	PASS	0
14RMR185810.las	LAS 1.4, PDRF 6	PASS	0	0	PASS	PASS	0 / 277	PASS	PASS	0
14RMR185825.las	LAS 1.4, PDRF 6	PASS	0	0	PASS	PASS	0 / 247	PASS	PASS	0
14RMR185840.las	LAS 1.4, PDRF 6	PASS	0	0	PASS	PASS	0 / 55	PASS	PASS	0
14RMR185855.las	LAS 1.4, PDRF 6	PASS	0	0	PASS	PASS	0 / 15	PASS	PASS	0
14RMR200675.las	LAS 1.4, PDRF 6	PASS	0	0	PASS	PASS	0 / 18	PASS	PASS	0
14RMR200690.las	LAS 1.4, PDRF 6	PASS	0	0	PASS	PASS	0 / 62	PASS	PASS	0
14RMR200705.las	LAS 1.4, PDRF 6	PASS	0	0	PASS	PASS	0 / 244	PASS	PASS	0
14RMR200720.las	LAS 1.4, PDRF 6	PASS	0	0	PASS	PASS	0 / 283	PASS	PASS	0
14RMR200735.las	LAS 1.4, PDRF 6	PASS	0	0	PASS	PASS	0 / 283	PASS	PASS	0
14RMR200750.las	LAS 1.4, PDRF 6	PASS	0	0	PASS	PASS	0 / 274	PASS	PASS	0
14RMR200765.las	LAS 1.4, PDRF 6	PASS	0	0	PASS	PASS	0 / 275	PASS	PASS	0
14RMR200780.las	LAS 1.4, PDRF 6	PASS	0	0	PASS	PASS	0 / 274	PASS	PASS	0
14RMR200795.las	LAS 1.4, PDRF 6	PASS	0	0	PASS	PASS	0 / 244	PASS	PASS	0
14RMR200810.las	LAS 1.4, PDRF 6	PASS	0	0	PASS	PASS	0 / 42	PASS	PASS	0
14RMR200825.las	LAS 1.4, PDRF 6	PASS	0	0	PASS	PASS	0 / 8	PASS	PASS	0
14RMR215660.las	LAS 1.4, PDRF 6	PASS	0	0	PASS	PASS	0 / 6	PASS	PASS	0
14RMR215675.las	LAS 1.4, PDRF 6	PASS	0	0	PASS	PASS	0 / 263	PASS	PASS	0
14RMR215690.las	LAS 1.4, PDRF 6	PASS	0	0	PASS	PASS	0 / 283	PASS	PASS	0
14RMR215705.las	LAS 1.4, PDRF 6	PASS	0	0	PASS	PASS	0 / 281	PASS	PASS	0
14RMR215720.las	LAS 1.4, PDRF 6	PASS	0	0	PASS	PASS	0 / 283	PASS	PASS	0
14RMR215735.las	LAS 1.4, PDRF 6	PASS	0	0	PASS	PASS	0 / 278	PASS	PASS	0
14RMR215750.las	LAS 1.4, PDRF 6	PASS	0	0	PASS	PASS	0 / 278	PASS	PASS	0
14RMR215765.las	LAS 1.4, PDRF 6	PASS	0	0	PASS	PASS	0 / 273	PASS	PASS	0
14RMR215780.las	LAS 1.4, PDRF 6	PASS	0	0	PASS	PASS	0 / 176	PASS	PASS	0
14RMR215795.las	LAS 1.4, PDRF 6	PASS	0	0	PASS	PASS	0 / 15	PASS	PASS	0
14RMR230660.las	LAS 1.4, PDRF 6	PASS	0	0	PASS	PASS	0 / 8	PASS	PASS	0
14RMR230675.las	LAS 1.4, PDRF 6	PASS	0	0	PASS	PASS	0 / 267	PASS	PASS	0
14RMR230690.las	LAS 1.4, PDRF 6	PASS	0	0	PASS	PASS	0 / 285	PASS	PASS	0
14RMR230705.las	LAS 1.4, PDRF 6	PASS	0	0	PASS	PASS	0 / 275	PASS	PASS	0
14RMR230720.las	LAS 1.4, PDRF 6	PASS	0	0	PASS	PASS	0 / 275	PASS	PASS	0
14RMR230735.las	LAS 1.4, PDRF 6	PASS	0	0	PASS	PASS	0 / 275	PASS	PASS	0
14RMR230750.las	LAS 1.4, PDRF 6	PASS	0	0	PASS	PASS	0 / 270	PASS	PASS	0
14RMR230765.las	LAS 1.4, PDRF 6	PASS	0	0	PASS	PASS	0 / 41	PASS	PASS	0
14RMR245645.las	LAS 1.4, PDRF 6	PASS	0	0	PASS	PASS	0 / 54	PASS	PASS	0
14RMR245660.las	LAS 1.4, PDRF 6	PASS	0	0	PASS	PASS	0 / 238	PASS	PASS	0
14RMR245675.las	LAS 1.4, PDRF 6	PASS	0	0	PASS	PASS	0 / 283	PASS	PASS	0
14RMR245690.las	LAS 1.4, PDRF 6	PASS	0	0	PASS	PASS	0 / 278	PASS	PASS	0
14RMR245705.las	LAS 1.4, PDRF 6	PASS	0	0	PASS	PASS	0 / 275	PASS	PASS	0
14RMR245720.las	LAS 1.4, PDRF 6	PASS	0	0	PASS	PASS	0 / 281	PASS	PASS	0
14RMR245735.las	LAS 1.4, PDRF 6	PASS	0	0	PASS	PASS	0 / 242	PASS	PASS	0
14RMR245750.las	LAS 1.4, PDRF 6	PASS	0	0	PASS	PASS	0 / 15	PASS	PASS	0
14RMR260615.las	LAS 1.4, PDRF 6	PASS	0	0	PASS	PASS	0 / 9	PASS	PASS	0
14RMR260630.las	LAS 1.4, PDRF 6	PASS	0	0	PASS	PASS	0 / 48	PASS	PASS	0
14RMR260645.las	LAS 1.4, PDRF 6	PASS	0	0	PASS	PASS	0 / 289	PASS	PASS	0
14RMR260660.las	LAS 1.4, PDRF 6	PASS	0	0	PASS	PASS	0 / 283	PASS	PASS	0
14RMR260675.las	LAS 1.4, PDRF 6	PASS	0	0	PASS	PASS	0 / 278	PASS	PASS	0

DPH-1.1 Report on ASPRS LAS File Format (Tiled Data) - Compliance - continued

File	LAS Version/PDRF	System ID	Legacy Point Count	Legacy Return Counts	File Source ID	Global Encoding	VLRs / EVLRs	WKT	Intensity	Point Count with Bad Return Info
14RMR260690.las	LAS 1.4, PDRF 6	PASS	0	0	PASS	PASS	0 / 274	PASS	PASS	0
14RMR260705.las	LAS 1.4, PDRF 6	PASS	0	0	PASS	PASS	0 / 283	PASS	PASS	0
14RMR260720.las	LAS 1.4, PDRF 6	PASS	0	0	PASS	PASS	0 / 233	PASS	PASS	0
14RMR260735.las	LAS 1.4, PDRF 6	PASS	0	0	PASS	PASS	0 / 15	PASS	PASS	0
14RMR275600.las	LAS 1.4, PDRF 6	PASS	0	0	PASS	PASS	0 / 52	PASS	PASS	0
14RMR275615.las	LAS 1.4, PDRF 6	PASS	0	0	PASS	PASS	0 / 212	PASS	PASS	0
14RMR275630.las	LAS 1.4, PDRF 6	PASS	0	0	PASS	PASS	0 / 283	PASS	PASS	0
14RMR275645.las	LAS 1.4, PDRF 6	PASS	0	0	PASS	PASS	0 / 278	PASS	PASS	0
14RMR275660.las	LAS 1.4, PDRF 6	PASS	0	0	PASS	PASS	0 / 269	PASS	PASS	0
14RMR275675.las	LAS 1.4, PDRF 6	PASS	0	0	PASS	PASS	0 / 275	PASS	PASS	0
14RMR275690.las	LAS 1.4, PDRF 6	PASS	0	0	PASS	PASS	0 / 277	PASS	PASS	0
14RMR275705.las	LAS 1.4, PDRF 6	PASS	0	0	PASS	PASS	0 / 239	PASS	PASS	0
14RMR275720.las	LAS 1.4, PDRF 6	PASS	0	0	PASS	PASS	0 / 16	PASS	PASS	0
14RMR290585.las	LAS 1.4, PDRF 6	PASS	0	0	PASS	PASS	0 / 48	PASS	PASS	0
14RMR290600.las	LAS 1.4, PDRF 6	PASS	0	0	PASS	PASS	0 / 284	PASS	PASS	0
14RMR290615.las	LAS 1.4, PDRF 6	PASS	0	0	PASS	PASS	0 / 286	PASS	PASS	0
14RMR290630.las	LAS 1.4, PDRF 6	PASS	0	0	PASS	PASS	0 / 277	PASS	PASS	0
14RMR290645.las	LAS 1.4, PDRF 6	PASS	0	0	PASS	PASS	0 / 277	PASS	PASS	0
14RMR290660.las	LAS 1.4, PDRF 6	PASS	0	0	PASS	PASS	0 / 272	PASS	PASS	0
14RMR290675.las	LAS 1.4, PDRF 6	PASS	0	0	PASS	PASS	0 / 281	PASS	PASS	0
14RMR290690.las	LAS 1.4, PDRF 6	PASS	0	0	PASS	PASS	0 / 237	PASS	PASS	0
14RMR290705.las	LAS 1.4, PDRF 6	PASS	0	0	PASS	PASS	0 / 15	PASS	PASS	0
14RMR305585.las	LAS 1.4, PDRF 6	PASS	0	0	PASS	PASS	0 / 63	PASS	PASS	0
14RMR305600.las	LAS 1.4, PDRF 6	PASS	0	0	PASS	PASS	0 / 272	PASS	PASS	0
14RMR305615.las	LAS 1.4, PDRF 6	PASS	0	0	PASS	PASS	0 / 281	PASS	PASS	0
14RMR305630.las	LAS 1.4, PDRF 6	PASS	0	0	PASS	PASS	0 / 278	PASS	PASS	0
14RMR305645.las	LAS 1.4, PDRF 6	PASS	0	0	PASS	PASS	0 / 275	PASS	PASS	0
14RMR305660.las	LAS 1.4, PDRF 6	PASS	0	0	PASS	PASS	0 / 283	PASS	PASS	0
14RMR305675.las	LAS 1.4, PDRF 6	PASS	0	0	PASS	PASS	0 / 240	PASS	PASS	0
14RMR305690.las	LAS 1.4, PDRF 6	PASS	0	0	PASS	PASS	0 / 15	PASS	PASS	0
14RMR320585.las	LAS 1.4, PDRF 6	PASS	0	0	PASS	PASS	0 / 59	PASS	PASS	0
14RMR320600.las	LAS 1.4, PDRF 6	PASS	0	0	PASS	PASS	0 / 283	PASS	PASS	0
14RMR320615.las	LAS 1.4, PDRF 6	PASS	0	0	PASS	PASS	0 / 286	PASS	PASS	0
14RMR320630.las	LAS 1.4, PDRF 6	PASS	0	0	PASS	PASS	0 / 276	PASS	PASS	0
14RMR320645.las	LAS 1.4, PDRF 6	PASS	0	0	PASS	PASS	0 / 286	PASS	PASS	0
14RMR320660.las	LAS 1.4, PDRF 6	PASS	0	0	PASS	PASS	0 / 276	PASS	PASS	0
14RMR320675.las	LAS 1.4, PDRF 6	PASS	0	0	PASS	PASS	0 / 15	PASS	PASS	0
14RMR335555.las	LAS 1.4, PDRF 6	PASS	0	0	PASS	PASS	0 / 18	PASS	PASS	0
14RMR335570.las	LAS 1.4, PDRF 6	PASS	0	0	PASS	PASS	0 / 49	PASS	PASS	0
14RMR335585.las	LAS 1.4, PDRF 6	PASS	0	0	PASS	PASS	0 / 41	PASS	PASS	0
14RMR335600.las	LAS 1.4, PDRF 6	PASS	0	0	PASS	PASS	0 / 277	PASS	PASS	0
14RMR335615.las	LAS 1.4, PDRF 6	PASS	0	0	PASS	PASS	0 / 278	PASS	PASS	0
14RMR335630.las	LAS 1.4, PDRF 6	PASS	0	0	PASS	PASS	0 / 283	PASS	PASS	0
14RMR335645.las	LAS 1.4, PDRF 6	PASS	0	0	PASS	PASS	0 / 281	PASS	PASS	0
14RMR335660.las	LAS 1.4, PDRF 6	PASS	0	0	PASS	PASS	0 / 55	PASS	PASS	0
14RMR350555.las	LAS 1.4, PDRF 6	PASS	0	0	PASS	PASS	0 / 57	PASS	PASS	0
14RMR350570.las	LAS 1.4, PDRF 6	PASS	0	0	PASS	PASS	0 / 283	PASS	PASS	0
14RMR350585.las	LAS 1.4, PDRF 6	PASS	0	0	PASS	PASS	0 / 283	PASS	PASS	0
14RMR350600.las	LAS 1.4, PDRF 6	PASS	0	0	PASS	PASS	0 / 278	PASS	PASS	0

DPH-1.1 Report on ASPRS LAS File Format (Tiled Data) - Compliance - continued

File	LAS Version/PDRF	System ID	Legacy Point Count	Legacy Return Counts	File Source ID	Global Encoding	VLRs / EVLRs	WKT	Intensity	Point Count with Bad Return Info
14RMR350615.las	LAS 1.4, PDRF 6	PASS	0	0	PASS	PASS	0 / 283	PASS	PASS	0
14RMR350630.las	LAS 1.4, PDRF 6	PASS	0	0	PASS	PASS	0 / 283	PASS	PASS	0
14RMR350645.las	LAS 1.4, PDRF 6	PASS	0	0	PASS	PASS	0 / 280	PASS	PASS	0
14RMR350660.las	LAS 1.4, PDRF 6	PASS	0	0	PASS	PASS	0 / 15	PASS	PASS	0
14RMR365555.las	LAS 1.4, PDRF 6	PASS	0	0	PASS	PASS	0 / 251	PASS	PASS	0
14RMR365570.las	LAS 1.4, PDRF 6	PASS	0	0	PASS	PASS	0 / 286	PASS	PASS	0
14RMR365585.las	LAS 1.4, PDRF 6	PASS	0	0	PASS	PASS	0 / 281	PASS	PASS	0
14RMR365600.las	LAS 1.4, PDRF 6	PASS	0	0	PASS	PASS	0 / 286	PASS	PASS	0
14RMR365615.las	LAS 1.4, PDRF 6	PASS	0	0	PASS	PASS	0 / 277	PASS	PASS	0
14RMR365630.las	LAS 1.4, PDRF 6	PASS	0	0	PASS	PASS	0 / 283	PASS	PASS	0
14RMR365645.las	LAS 1.4, PDRF 6	PASS	0	0	PASS	PASS	0 / 56	PASS	PASS	0
14RMR380555.las	LAS 1.4, PDRF 6	PASS	0	0	PASS	PASS	0 / 20	PASS	PASS	0
14RMR380570.las	LAS 1.4, PDRF 6	PASS	0	0	PASS	PASS	0 / 234	PASS	PASS	0
14RMR380585.las	LAS 1.4, PDRF 6	PASS	0	0	PASS	PASS	0 / 282	PASS	PASS	0
14RMR380600.las	LAS 1.4, PDRF 6	PASS	0	0	PASS	PASS	0 / 283	PASS	PASS	0
14RMR380615.las	LAS 1.4, PDRF 6	PASS	0	0	PASS	PASS	0 / 283	PASS	PASS	0
14RMR380630.las	LAS 1.4, PDRF 6	PASS	0	0	PASS	PASS	0 / 271	PASS	PASS	0
14RMR380645.las	LAS 1.4, PDRF 6	PASS	0	0	PASS	PASS	0 / 15	PASS	PASS	0
14RMR395570.las	LAS 1.4, PDRF 6	PASS	0	0	PASS	PASS	0 / 236	PASS	PASS	0
14RMR395585.las	LAS 1.4, PDRF 6	PASS	0	0	PASS	PASS	0 / 286	PASS	PASS	0
14RMR395600.las	LAS 1.4, PDRF 6	PASS	0	0	PASS	PASS	0 / 283	PASS	PASS	0
14RMR395615.las	LAS 1.4, PDRF 6	PASS	0	0	PASS	PASS	0 / 283	PASS	PASS	0
14RMR395630.las	LAS 1.4, PDRF 6	PASS	0	0	PASS	PASS	0 / 223	PASS	PASS	0
14RMR410525.las	LAS 1.4, PDRF 6	PASS	0	0	PASS	PASS	0 / 9	PASS	PASS	0
14RMR410540.las	LAS 1.4, PDRF 6	PASS	0	0	PASS	PASS	0 / 6	PASS	PASS	0
14RMR410555.las	LAS 1.4, PDRF 6	PASS	0	0	PASS	PASS	0 / 226	PASS	PASS	0
14RMR410570.las	LAS 1.4, PDRF 6	PASS	0	0	PASS	PASS	0 / 268	PASS	PASS	0
14RMR410585.las	LAS 1.4, PDRF 6	PASS	0	0	PASS	PASS	0 / 283	PASS	PASS	0
14RMR410600.las	LAS 1.4, PDRF 6	PASS	0	0	PASS	PASS	0 / 275	PASS	PASS	0
14RMR410615.las	LAS 1.4, PDRF 6	PASS	0	0	PASS	PASS	0 / 274	PASS	PASS	0
14RMR410630.las	LAS 1.4, PDRF 6	PASS	0	0	PASS	PASS	0 / 17	PASS	PASS	0
14RMR425525.las	LAS 1.4, PDRF 6	PASS	0	0	PASS	PASS	0 / 62	PASS	PASS	0
14RMR425540.las	LAS 1.4, PDRF 6	PASS	0	0	PASS	PASS	0 / 223	PASS	PASS	0
14RMR425555.las	LAS 1.4, PDRF 6	PASS	0	0	PASS	PASS	0 / 279	PASS	PASS	0
14RMR425570.las	LAS 1.4, PDRF 6	PASS	0	0	PASS	PASS	0 / 283	PASS	PASS	0
14RMR425585.las	LAS 1.4, PDRF 6	PASS	0	0	PASS	PASS	0 / 269	PASS	PASS	0
14RMR425600.las	LAS 1.4, PDRF 6	PASS	0	0	PASS	PASS	0 / 269	PASS	PASS	0
14RMR425615.las	LAS 1.4, PDRF 6	PASS	0	0	PASS	PASS	0 / 224	PASS	PASS	0
14RMR440525.las	LAS 1.4, PDRF 6	PASS	0	0	PASS	PASS	0 / 19	PASS	PASS	0
14RMR440540.las	LAS 1.4, PDRF 6	PASS	0	0	PASS	PASS	0 / 264	PASS	PASS	0
14RMR440555.las	LAS 1.4, PDRF 6	PASS	0	0	PASS	PASS	0 / 283	PASS	PASS	0
14RMR440570.las	LAS 1.4, PDRF 6	PASS	0	0	PASS	PASS	0 / 282	PASS	PASS	0
14RMR440585.las	LAS 1.4, PDRF 6	PASS	0	0	PASS	PASS	0 / 275	PASS	PASS	0
14RMR440600.las	LAS 1.4, PDRF 6	PASS	0	0	PASS	PASS	0 / 275	PASS	PASS	0
14RMR440615.las	LAS 1.4, PDRF 6	PASS	0	0	PASS	PASS	0 / 15	PASS	PASS	0
14RMR455195.las	LAS 1.4, PDRF 6	PASS	0	0	PASS	PASS	0 / 6	PASS	PASS	0
14RMR455210.las	LAS 1.4, PDRF 6	PASS	0	0	PASS	PASS	0 / 20	PASS	PASS	0
14RMR455510.las	LAS 1.4, PDRF 6	PASS	0	0	PASS	PASS	0 / 6	PASS	PASS	0
14RMR455525.las	LAS 1.4, PDRF 6	PASS	0	0	PASS	PASS	0 / 34	PASS	PASS	0

DPH-1.1 Report on ASPRS LAS File Format (Tiled Data) - Compliance - continued

File	LAS Version/PDRF	System ID	Legacy Point Count	Legacy Return Counts	File Source ID	Global Encoding	VLRs / EVLRs	WKT	Intensity	Point Count with Bad Return Info
14RMR455540.las	LAS 1.4, PDRF 6	PASS	0	0	PASS	PASS	0 / 271	PASS	PASS	0
14RMR455555.las	LAS 1.4, PDRF 6	PASS	0	0	PASS	PASS	0 / 281	PASS	PASS	0
14RMR455570.las	LAS 1.4, PDRF 6	PASS	0	0	PASS	PASS	0 / 276	PASS	PASS	0
14RMR455585.las	LAS 1.4, PDRF 6	PASS	0	0	PASS	PASS	0 / 269	PASS	PASS	0
14RMR455600.las	LAS 1.4, PDRF 6	PASS	0	0	PASS	PASS	0 / 221	PASS	PASS	0
14RMR470195.las	LAS 1.4, PDRF 6	PASS	0	0	PASS	PASS	0 / 56	PASS	PASS	0
14RMR470210.las	LAS 1.4, PDRF 6	PASS	0	0	PASS	PASS	0 / 283	PASS	PASS	0
14RMR470225.las	LAS 1.4, PDRF 6	PASS	0	0	PASS	PASS	0 / 8	PASS	PASS	0
14RMR470405.las	LAS 1.4, PDRF 6	PASS	0	0	PASS	PASS	0 / 66	PASS	PASS	0
14RMR470420.las	LAS 1.4, PDRF 6	PASS	0	0	PASS	PASS	0 / 60	PASS	PASS	0
14RMR470435.las	LAS 1.4, PDRF 6	PASS	0	0	PASS	PASS	0 / 66	PASS	PASS	0
14RMR470450.las	LAS 1.4, PDRF 6	PASS	0	0	PASS	PASS	0 / 17	PASS	PASS	0
14RMR470465.las	LAS 1.4, PDRF 6	PASS	0	0	PASS	PASS	0 / 9	PASS	PASS	0
14RMR470495.las	LAS 1.4, PDRF 6	PASS	0	0	PASS	PASS	0 / 51	PASS	PASS	0
14RMR470510.las	LAS 1.4, PDRF 6	PASS	0	0	PASS	PASS	0 / 258	PASS	PASS	0
14RMR470525.las	LAS 1.4, PDRF 6	PASS	0	0	PASS	PASS	0 / 283	PASS	PASS	0
14RMR470540.las	LAS 1.4, PDRF 6	PASS	0	0	PASS	PASS	0 / 283	PASS	PASS	0
14RMR470555.las	LAS 1.4, PDRF 6	PASS	0	0	PASS	PASS	0 / 277	PASS	PASS	0
14RMR470570.las	LAS 1.4, PDRF 6	PASS	0	0	PASS	PASS	0 / 281	PASS	PASS	0
14RMR470585.las	LAS 1.4, PDRF 6	PASS	0	0	PASS	PASS	0 / 283	PASS	PASS	0
14RMR470600.las	LAS 1.4, PDRF 6	PASS	0	0	PASS	PASS	0 / 42	PASS	PASS	0
14RMR485195.las	LAS 1.4, PDRF 6	PASS	0	0	PASS	PASS	0 / 68	PASS	PASS	0
14RMR485210.las	LAS 1.4, PDRF 6	PASS	0	0	PASS	PASS	0 / 289	PASS	PASS	0
14RMR485225.las	LAS 1.4, PDRF 6	PASS	0	0	PASS	PASS	0 / 47	PASS	PASS	0
14RMR485240.las	LAS 1.4, PDRF 6	PASS	0	0	PASS	PASS	0 / 48	PASS	PASS	0
14RMR485255.las	LAS 1.4, PDRF 6	PASS	0	0	PASS	PASS	0 / 50	PASS	PASS	0
14RMR485405.las	LAS 1.4, PDRF 6	PASS	0	0	PASS	PASS	0 / 52	PASS	PASS	0
14RMR485420.las	LAS 1.4, PDRF 6	PASS	0	0	PASS	PASS	0 / 311	PASS	PASS	0
14RMR485435.las	LAS 1.4, PDRF 6	PASS	0	0	PASS	PASS	0 / 283	PASS	PASS	0
14RMR485450.las	LAS 1.4, PDRF 6	PASS	0	0	PASS	PASS	0 / 277	PASS	PASS	0
14RMR485465.las	LAS 1.4, PDRF 6	PASS	0	0	PASS	PASS	0 / 281	PASS	PASS	0
14RMR485480.las	LAS 1.4, PDRF 6	PASS	0	0	PASS	PASS	0 / 54	PASS	PASS	0
14RMR485495.las	LAS 1.4, PDRF 6	PASS	0	0	PASS	PASS	0 / 262	PASS	PASS	0
14RMR485510.las	LAS 1.4, PDRF 6	PASS	0	0	PASS	PASS	0 / 275	PASS	PASS	0
14RMR485525.las	LAS 1.4, PDRF 6	PASS	0	0	PASS	PASS	0 / 283	PASS	PASS	0
14RMR485540.las	LAS 1.4, PDRF 6	PASS	0	0	PASS	PASS	0 / 281	PASS	PASS	0
14RMR485555.las	LAS 1.4, PDRF 6	PASS	0	0	PASS	PASS	0 / 283	PASS	PASS	0
14RMR485570.las	LAS 1.4, PDRF 6	PASS	0	0	PASS	PASS	0 / 53	PASS	PASS	0
14RMR485585.las	LAS 1.4, PDRF 6	PASS	0	0	PASS	PASS	0 / 194	PASS	PASS	0
14RMR500150.las	LAS 1.4, PDRF 6	PASS	0	0	PASS	PASS	0 / 52	PASS	PASS	0
14RMR500165.las	LAS 1.4, PDRF 6	PASS	0	0	PASS	PASS	0 / 56	PASS	PASS	0
14RMR500180.las	LAS 1.4, PDRF 6	PASS	0	0	PASS	PASS	0 / 9	PASS	PASS	0
14RMR500195.las	LAS 1.4, PDRF 6	PASS	0	0	PASS	PASS	0 / 172	PASS	PASS	0
14RMR500210.las	LAS 1.4, PDRF 6	PASS	0	0	PASS	PASS	0 / 286	PASS	PASS	0
14RMR500225.las	LAS 1.4, PDRF 6	PASS	0	0	PASS	PASS	0 / 286	PASS	PASS	0
14RMR500240.las	LAS 1.4, PDRF 6	PASS	0	0	PASS	PASS	0 / 278	PASS	PASS	0
14RMR500255.las	LAS 1.4, PDRF 6	PASS	0	0	PASS	PASS	0 / 295	PASS	PASS	0
14RMR500270.las	LAS 1.4, PDRF 6	PASS	0	0	PASS	PASS	0 / 219	PASS	PASS	0
14RMR500285.las	LAS 1.4, PDRF 6	PASS	0	0	PASS	PASS	0 / 59	PASS	PASS	0

DPH-1.1 Report on ASPRS LAS File Format (Tiled Data) - Compliance - continued

File	LAS Version/PDRF	System ID	Legacy Point Count	Legacy Return Counts	File Source ID	Global Encoding	VLRs / EVLRs	WKT	Intensity	Point Count with Bad Return Info
14RMR500300.las	LAS 1.4, PDRF 6	PASS	0	0	PASS	PASS	0 / 8	PASS	PASS	0
14RMR500315.las	LAS 1.4, PDRF 6	PASS	0	0	PASS	PASS	0 / 6	PASS	PASS	0
14RMR500330.las	LAS 1.4, PDRF 6	PASS	0	0	PASS	PASS	0 / 15	PASS	PASS	0
14RMR500345.las	LAS 1.4, PDRF 6	PASS	0	0	PASS	PASS	0 / 68	PASS	PASS	0
14RMR500360.las	LAS 1.4, PDRF 6	PASS	0	0	PASS	PASS	0 / 53	PASS	PASS	0
14RMR500405.las	LAS 1.4, PDRF 6	PASS	0	0	PASS	PASS	0 / 48	PASS	PASS	0
14RMR500420.las	LAS 1.4, PDRF 6	PASS	0	0	PASS	PASS	0 / 294	PASS	PASS	0
14RMR500435.las	LAS 1.4, PDRF 6	PASS	0	0	PASS	PASS	0 / 286	PASS	PASS	0
14RMR500450.las	LAS 1.4, PDRF 6	PASS	0	0	PASS	PASS	0 / 286	PASS	PASS	0
14RMR500465.las	LAS 1.4, PDRF 6	PASS	0	0	PASS	PASS	0 / 283	PASS	PASS	0
14RMR500480.las	LAS 1.4, PDRF 6	PASS	0	0	PASS	PASS	0 / 280	PASS	PASS	0
14RMR500495.las	LAS 1.4, PDRF 6	PASS	0	0	PASS	PASS	0 / 277	PASS	PASS	0
14RMR500510.las	LAS 1.4, PDRF 6	PASS	0	0	PASS	PASS	0 / 286	PASS	PASS	0
14RMR500525.las	LAS 1.4, PDRF 6	PASS	0	0	PASS	PASS	0 / 283	PASS	PASS	0
14RMR500540.las	LAS 1.4, PDRF 6	PASS	0	0	PASS	PASS	0 / 288	PASS	PASS	0
14RMR500555.las	LAS 1.4, PDRF 6	PASS	0	0	PASS	PASS	0 / 286	PASS	PASS	0
14RMR500570.las	LAS 1.4, PDRF 6	PASS	0	0	PASS	PASS	0 / 69	PASS	PASS	0
14RMR500585.las	LAS 1.4, PDRF 6	PASS	0	0	PASS	PASS	0 / 19	PASS	PASS	0
14RMR515150.las	LAS 1.4, PDRF 6	PASS	0	0	PASS	PASS	0 / 268	PASS	PASS	0
14RMR515165.las	LAS 1.4, PDRF 6	PASS	0	0	PASS	PASS	0 / 270	PASS	PASS	0
14RMR515180.las	LAS 1.4, PDRF 6	PASS	0	0	PASS	PASS	0 / 268	PASS	PASS	0
14RMR515195.las	LAS 1.4, PDRF 6	PASS	0	0	PASS	PASS	0 / 264	PASS	PASS	0
14RMR515210.las	LAS 1.4, PDRF 6	PASS	0	0	PASS	PASS	0 / 282	PASS	PASS	0
14RMR515225.las	LAS 1.4, PDRF 6	PASS	0	0	PASS	PASS	0 / 281	PASS	PASS	0
14RMR515240.las	LAS 1.4, PDRF 6	PASS	0	0	PASS	PASS	0 / 267	PASS	PASS	0
14RMR515255.las	LAS 1.4, PDRF 6	PASS	0	0	PASS	PASS	0 / 275	PASS	PASS	0
14RMR515270.las	LAS 1.4, PDRF 6	PASS	0	0	PASS	PASS	0 / 280	PASS	PASS	0
14RMR515285.las	LAS 1.4, PDRF 6	PASS	0	0	PASS	PASS	0 / 275	PASS	PASS	0
14RMR515300.las	LAS 1.4, PDRF 6	PASS	0	0	PASS	PASS	0 / 270	PASS	PASS	0
14RMR515315.las	LAS 1.4, PDRF 6	PASS	0	0	PASS	PASS	0 / 259	PASS	PASS	0
14RMR515330.las	LAS 1.4, PDRF 6	PASS	0	0	PASS	PASS	0 / 270	PASS	PASS	0
14RMR515345.las	LAS 1.4, PDRF 6	PASS	0	0	PASS	PASS	0 / 275	PASS	PASS	0
14RMR515360.las	LAS 1.4, PDRF 6	PASS	0	0	PASS	PASS	0 / 277	PASS	PASS	0
14RMR515375.las	LAS 1.4, PDRF 6	PASS	0	0	PASS	PASS	0 / 227	PASS	PASS	0
14RMR515390.las	LAS 1.4, PDRF 6	PASS	0	0	PASS	PASS	0 / 55	PASS	PASS	0
14RMR515405.las	LAS 1.4, PDRF 6	PASS	0	0	PASS	PASS	0 / 250	PASS	PASS	0
14RMR515420.las	LAS 1.4, PDRF 6	PASS	0	0	PASS	PASS	0 / 317	PASS	PASS	0
14RMR515435.las	LAS 1.4, PDRF 6	PASS	0	0	PASS	PASS	0 / 270	PASS	PASS	0
14RMR515450.las	LAS 1.4, PDRF 6	PASS	0	0	PASS	PASS	0 / 280	PASS	PASS	0
14RMR515465.las	LAS 1.4, PDRF 6	PASS	0	0	PASS	PASS	0 / 277	PASS	PASS	0
14RMR515480.las	LAS 1.4, PDRF 6	PASS	0	0	PASS	PASS	0 / 275	PASS	PASS	0
14RMR515495.las	LAS 1.4, PDRF 6	PASS	0	0	PASS	PASS	0 / 276	PASS	PASS	0
14RMR515510.las	LAS 1.4, PDRF 6	PASS	0	0	PASS	PASS	0 / 283	PASS	PASS	0
14RMR515525.las	LAS 1.4, PDRF 6	PASS	0	0	PASS	PASS	0 / 289	PASS	PASS	0
14RMR515540.las	LAS 1.4, PDRF 6	PASS	0	0	PASS	PASS	0 / 283	PASS	PASS	0
14RMR515555.las	LAS 1.4, PDRF 6	PASS	0	0	PASS	PASS	0 / 183	PASS	PASS	0
14RMR515570.las	LAS 1.4, PDRF 6	PASS	0	0	PASS	PASS	0 / 69	PASS	PASS	0
14RMR530150.las	LAS 1.4, PDRF 6	PASS	0	0	PASS	PASS	0 / 51	PASS	PASS	0
14RMR530165.las	LAS 1.4, PDRF 6	PASS	0	0	PASS	PASS	0 / 275	PASS	PASS	0

DPH-1.1 Report on ASPRS LAS File Format (Tiled Data) - Compliance - continued

File	LAS Version/PDRF	System ID	Legacy Point Count	Legacy Return Counts	File Source ID	Global Encoding	VLRs / EVLRs	WKT	Intensity	Point Count with Bad Return Info
14RMR530180.las	LAS 1.4, PDRF 6	PASS	0	0	PASS	PASS	0 / 279	PASS	PASS	0
14RMR530195.las	LAS 1.4, PDRF 6	PASS	0	0	PASS	PASS	0 / 270	PASS	PASS	0
14RMR530210.las	LAS 1.4, PDRF 6	PASS	0	0	PASS	PASS	0 / 292	PASS	PASS	0
14RMR530225.las	LAS 1.4, PDRF 6	PASS	0	0	PASS	PASS	0 / 294	PASS	PASS	0
14RMR530240.las	LAS 1.4, PDRF 6	PASS	0	0	PASS	PASS	0 / 273	PASS	PASS	0
14RMR530255.las	LAS 1.4, PDRF 6	PASS	0	0	PASS	PASS	0 / 273	PASS	PASS	0
14RMR530270.las	LAS 1.4, PDRF 6	PASS	0	0	PASS	PASS	0 / 292	PASS	PASS	0
14RMR530285.las	LAS 1.4, PDRF 6	PASS	0	0	PASS	PASS	0 / 275	PASS	PASS	0
14RMR530300.las	LAS 1.4, PDRF 6	PASS	0	0	PASS	PASS	0 / 283	PASS	PASS	0
14RMR530315.las	LAS 1.4, PDRF 6	PASS	0	0	PASS	PASS	0 / 289	PASS	PASS	0
14RMR530330.las	LAS 1.4, PDRF 6	PASS	0	0	PASS	PASS	0 / 270	PASS	PASS	0
14RMR530345.las	LAS 1.4, PDRF 6	PASS	0	0	PASS	PASS	0 / 275	PASS	PASS	0
14RMR530360.las	LAS 1.4, PDRF 6	PASS	0	0	PASS	PASS	0 / 275	PASS	PASS	0
14RMR530375.las	LAS 1.4, PDRF 6	PASS	0	0	PASS	PASS	0 / 270	PASS	PASS	0
14RMR530390.las	LAS 1.4, PDRF 6	PASS	0	0	PASS	PASS	0 / 300	PASS	PASS	0
14RMR530405.las	LAS 1.4, PDRF 6	PASS	0	0	PASS	PASS	0 / 320	PASS	PASS	0
14RMR530420.las	LAS 1.4, PDRF 6	PASS	0	0	PASS	PASS	0 / 314	PASS	PASS	0
14RMR530435.las	LAS 1.4, PDRF 6	PASS	0	0	PASS	PASS	0 / 275	PASS	PASS	0
14RMR530450.las	LAS 1.4, PDRF 6	PASS	0	0	PASS	PASS	0 / 286	PASS	PASS	0
14RMR530465.las	LAS 1.4, PDRF 6	PASS	0	0	PASS	PASS	0 / 286	PASS	PASS	0
14RMR530480.las	LAS 1.4, PDRF 6	PASS	0	0	PASS	PASS	0 / 283	PASS	PASS	0
14RMR530495.las	LAS 1.4, PDRF 6	PASS	0	0	PASS	PASS	0 / 279	PASS	PASS	0
14RMR530510.las	LAS 1.4, PDRF 6	PASS	0	0	PASS	PASS	0 / 281	PASS	PASS	0
14RMR530525.las	LAS 1.4, PDRF 6	PASS	0	0	PASS	PASS	0 / 283	PASS	PASS	0
14RMR530540.las	LAS 1.4, PDRF 6	PASS	0	0	PASS	PASS	0 / 286	PASS	PASS	0
14RMR530555.las	LAS 1.4, PDRF 6	PASS	0	0	PASS	PASS	0 / 69	PASS	PASS	0
14RMR545105.las	LAS 1.4, PDRF 6	PASS	0	0	PASS	PASS	0 / 19	PASS	PASS	0
14RMR545120.las	LAS 1.4, PDRF 6	PASS	0	0	PASS	PASS	0 / 6	PASS	PASS	0
14RMR545135.las	LAS 1.4, PDRF 6	PASS	0	0	PASS	PASS	0 / 17	PASS	PASS	0
14RMR545150.las	LAS 1.4, PDRF 6	PASS	0	0	PASS	PASS	0 / 210	PASS	PASS	0
14RMR545165.las	LAS 1.4, PDRF 6	PASS	0	0	PASS	PASS	0 / 292	PASS	PASS	0
14RMR545180.las	LAS 1.4, PDRF 6	PASS	0	0	PASS	PASS	0 / 300	PASS	PASS	0
14RMR545195.las	LAS 1.4, PDRF 6	PASS	0	0	PASS	PASS	0 / 303	PASS	PASS	0
14RMR545210.las	LAS 1.4, PDRF 6	PASS	0	0	PASS	PASS	0 / 302	PASS	PASS	0
14RMR545225.las	LAS 1.4, PDRF 6	PASS	0	0	PASS	PASS	0 / 302	PASS	PASS	0
14RMR545240.las	LAS 1.4, PDRF 6	PASS	0	0	PASS	PASS	0 / 289	PASS	PASS	0
14RMR545255.las	LAS 1.4, PDRF 6	PASS	0	0	PASS	PASS	0 / 289	PASS	PASS	0
14RMR545270.las	LAS 1.4, PDRF 6	PASS	0	0	PASS	PASS	0 / 308	PASS	PASS	0
14RMR545285.las	LAS 1.4, PDRF 6	PASS	0	0	PASS	PASS	0 / 294	PASS	PASS	0
14RMR545300.las	LAS 1.4, PDRF 6	PASS	0	0	PASS	PASS	0 / 300	PASS	PASS	0
14RMR545315.las	LAS 1.4, PDRF 6	PASS	0	0	PASS	PASS	0 / 294	PASS	PASS	0
14RMR545330.las	LAS 1.4, PDRF 6	PASS	0	0	PASS	PASS	0 / 291	PASS	PASS	0
14RMR545345.las	LAS 1.4, PDRF 6	PASS	0	0	PASS	PASS	0 / 300	PASS	PASS	0
14RMR545360.las	LAS 1.4, PDRF 6	PASS	0	0	PASS	PASS	0 / 278	PASS	PASS	0
14RMR545375.las	LAS 1.4, PDRF 6	PASS	0	0	PASS	PASS	0 / 270	PASS	PASS	0
14RMR545390.las	LAS 1.4, PDRF 6	PASS	0	0	PASS	PASS	0 / 312	PASS	PASS	0
14RMR545405.las	LAS 1.4, PDRF 6	PASS	0	0	PASS	PASS	0 / 320	PASS	PASS	0
14RMR545420.las	LAS 1.4, PDRF 6	PASS	0	0	PASS	PASS	0 / 317	PASS	PASS	0
14RMR545435.las	LAS 1.4, PDRF 6	PASS	0	0	PASS	PASS	0 / 275	PASS	PASS	0

DPH-1.1 Report on ASPRS LAS File Format (Tiled Data) - Compliance - continued

File	LAS Version/PDRF	System ID	Legacy Point Count	Legacy Return Counts	File Source ID	Global Encoding	VLRs / EVLRs	WKT	Intensity	Point Count with Bad Return Info
14RMR545450.las	LAS 1.4, PDRF 6	PASS	0	0	PASS	PASS	0 / 286	PASS	PASS	0
14RMR545465.las	LAS 1.4, PDRF 6	PASS	0	0	PASS	PASS	0 / 289	PASS	PASS	0
14RMR545480.las	LAS 1.4, PDRF 6	PASS	0	0	PASS	PASS	0 / 289	PASS	PASS	0
14RMR545495.las	LAS 1.4, PDRF 6	PASS	0	0	PASS	PASS	0 / 286	PASS	PASS	0
14RMR545510.las	LAS 1.4, PDRF 6	PASS	0	0	PASS	PASS	0 / 286	PASS	PASS	0
14RMR545525.las	LAS 1.4, PDRF 6	PASS	0	0	PASS	PASS	0 / 283	PASS	PASS	0
14RMR545540.las	LAS 1.4, PDRF 6	PASS	0	0	PASS	PASS	0 / 177	PASS	PASS	0
14RMR545555.las	LAS 1.4, PDRF 6	PASS	0	0	PASS	PASS	0 / 21	PASS	PASS	0
14RMR560000.las	LAS 1.4, PDRF 6	PASS	0	0	PASS	PASS	0 / 59	PASS	PASS	0
14RMR560015.las	LAS 1.4, PDRF 6	PASS	0	0	PASS	PASS	0 / 211	PASS	PASS	0
14RMR560030.las	LAS 1.4, PDRF 6	PASS	0	0	PASS	PASS	0 / 178	PASS	PASS	0
14RMR560045.las	LAS 1.4, PDRF 6	PASS	0	0	PASS	PASS	0 / 6	PASS	PASS	0
14RMR560060.las	LAS 1.4, PDRF 6	PASS	0	0	PASS	PASS	0 / 6	PASS	PASS	0
14RMR560075.las	LAS 1.4, PDRF 6	PASS	0	0	PASS	PASS	0 / 51	PASS	PASS	0
14RMR560090.las	LAS 1.4, PDRF 6	PASS	0	0	PASS	PASS	0 / 46	PASS	PASS	0
14RMR560105.las	LAS 1.4, PDRF 6	PASS	0	0	PASS	PASS	0 / 277	PASS	PASS	0
14RMR560120.las	LAS 1.4, PDRF 6	PASS	0	0	PASS	PASS	0 / 269	PASS	PASS	0
14RMR560135.las	LAS 1.4, PDRF 6	PASS	0	0	PASS	PASS	0 / 267	PASS	PASS	0
14RMR560150.las	LAS 1.4, PDRF 6	PASS	0	0	PASS	PASS	0 / 289	PASS	PASS	0
14RMR560165.las	LAS 1.4, PDRF 6	PASS	0	0	PASS	PASS	0 / 289	PASS	PASS	0
14RMR560180.las	LAS 1.4, PDRF 6	PASS	0	0	PASS	PASS	0 / 289	PASS	PASS	0
14RMR560195.las	LAS 1.4, PDRF 6	PASS	0	0	PASS	PASS	0 / 284	PASS	PASS	0
14RMR560210.las	LAS 1.4, PDRF 6	PASS	0	0	PASS	PASS	0 / 289	PASS	PASS	0
14RMR560225.las	LAS 1.4, PDRF 6	PASS	0	0	PASS	PASS	0 / 291	PASS	PASS	0
14RMR560240.las	LAS 1.4, PDRF 6	PASS	0	0	PASS	PASS	0 / 295	PASS	PASS	0
14RMR560255.las	LAS 1.4, PDRF 6	PASS	0	0	PASS	PASS	0 / 278	PASS	PASS	0
14RMR560270.las	LAS 1.4, PDRF 6	PASS	0	0	PASS	PASS	0 / 288	PASS	PASS	0
14RMR560285.las	LAS 1.4, PDRF 6	PASS	0	0	PASS	PASS	0 / 303	PASS	PASS	0
14RMR560300.las	LAS 1.4, PDRF 6	PASS	0	0	PASS	PASS	0 / 286	PASS	PASS	0
14RMR560315.las	LAS 1.4, PDRF 6	PASS	0	0	PASS	PASS	0 / 292	PASS	PASS	0
14RMR560330.las	LAS 1.4, PDRF 6	PASS	0	0	PASS	PASS	0 / 286	PASS	PASS	0
14RMR560345.las	LAS 1.4, PDRF 6	PASS	0	0	PASS	PASS	0 / 288	PASS	PASS	0
14RMR560360.las	LAS 1.4, PDRF 6	PASS	0	0	PASS	PASS	0 / 292	PASS	PASS	0
14RMR560375.las	LAS 1.4, PDRF 6	PASS	0	0	PASS	PASS	0 / 282	PASS	PASS	0
14RMR560390.las	LAS 1.4, PDRF 6	PASS	0	0	PASS	PASS	0 / 302	PASS	PASS	0
14RMR560405.las	LAS 1.4, PDRF 6	PASS	0	0	PASS	PASS	0 / 320	PASS	PASS	0
14RMR560420.las	LAS 1.4, PDRF 6	PASS	0	0	PASS	PASS	0 / 1194	PASS	PASS	0
14RMR560435.las	LAS 1.4, PDRF 6	PASS	0	0	PASS	PASS	0 / 278	PASS	PASS	0
14RMR560450.las	LAS 1.4, PDRF 6	PASS	0	0	PASS	PASS	0 / 278	PASS	PASS	0
14RMR560465.las	LAS 1.4, PDRF 6	PASS	0	0	PASS	PASS	0 / 69	PASS	PASS	0
14RMR560480.las	LAS 1.4, PDRF 6	PASS	0	0	PASS	PASS	0 / 283	PASS	PASS	0
14RMR560495.las	LAS 1.4, PDRF 6	PASS	0	0	PASS	PASS	0 / 262	PASS	PASS	0
14RMR560510.las	LAS 1.4, PDRF 6	PASS	0	0	PASS	PASS	0 / 273	PASS	PASS	0
14RMR560525.las	LAS 1.4, PDRF 6	PASS	0	0	PASS	PASS	0 / 289	PASS	PASS	0
14RMR560540.las	LAS 1.4, PDRF 6	PASS	0	0	PASS	PASS	0 / 9	PASS	PASS	0
14RMR575000.las	LAS 1.4, PDRF 6	PASS	0	0	PASS	PASS	0 / 273	PASS	PASS	0
14RMR575015.las	LAS 1.4, PDRF 6	PASS	0	0	PASS	PASS	0 / 274	PASS	PASS	0
14RMR575030.las	LAS 1.4, PDRF 6	PASS	0	0	PASS	PASS	0 / 283	PASS	PASS	0
14RMR575045.las	LAS 1.4, PDRF 6	PASS	0	0	PASS	PASS	0 / 274	PASS	PASS	0

DPH-1.1 Report on ASPRS LAS File Format (Tiled Data) - Compliance - continued

File	LAS Version/PDRF	System ID	Legacy Point Count	Legacy Return Counts	File Source ID	Global Encoding	VLRs / EVLRs	WKT	Intensity	Point Count with Bad Return Info
14RMR575060.las	LAS 1.4, PDRF 6	PASS	0	0	PASS	PASS	0 / 273	PASS	PASS	0
14RMR575075.las	LAS 1.4, PDRF 6	PASS	0	0	PASS	PASS	0 / 275	PASS	PASS	0
14RMR575090.las	LAS 1.4, PDRF 6	PASS	0	0	PASS	PASS	0 / 275	PASS	PASS	0
14RMR575105.las	LAS 1.4, PDRF 6	PASS	0	0	PASS	PASS	0 / 275	PASS	PASS	0
14RMR575120.las	LAS 1.4, PDRF 6	PASS	0	0	PASS	PASS	0 / 275	PASS	PASS	0
14RMR575135.las	LAS 1.4, PDRF 6	PASS	0	0	PASS	PASS	0 / 275	PASS	PASS	0
14RMR575150.las	LAS 1.4, PDRF 6	PASS	0	0	PASS	PASS	0 / 262	PASS	PASS	0
14RMR575165.las	LAS 1.4, PDRF 6	PASS	0	0	PASS	PASS	0 / 280	PASS	PASS	0
14RMR575180.las	LAS 1.4, PDRF 6	PASS	0	0	PASS	PASS	0 / 275	PASS	PASS	0
14RMR575195.las	LAS 1.4, PDRF 6	PASS	0	0	PASS	PASS	0 / 275	PASS	PASS	0
14RMR575210.las	LAS 1.4, PDRF 6	PASS	0	0	PASS	PASS	0 / 274	PASS	PASS	0
14RMR575225.las	LAS 1.4, PDRF 6	PASS	0	0	PASS	PASS	0 / 275	PASS	PASS	0
14RMR575240.las	LAS 1.4, PDRF 6	PASS	0	0	PASS	PASS	0 / 278	PASS	PASS	0
14RMR575255.las	LAS 1.4, PDRF 6	PASS	0	0	PASS	PASS	0 / 275	PASS	PASS	0
14RMR575270.las	LAS 1.4, PDRF 6	PASS	0	0	PASS	PASS	0 / 285	PASS	PASS	0
14RMR575285.las	LAS 1.4, PDRF 6	PASS	0	0	PASS	PASS	0 / 282	PASS	PASS	0
14RMR575300.las	LAS 1.4, PDRF 6	PASS	0	0	PASS	PASS	0 / 272	PASS	PASS	0
14RMR575315.las	LAS 1.4, PDRF 6	PASS	0	0	PASS	PASS	0 / 295	PASS	PASS	0
14RMR575330.las	LAS 1.4, PDRF 6	PASS	0	0	PASS	PASS	0 / 275	PASS	PASS	0
14RMR575345.las	LAS 1.4, PDRF 6	PASS	0	0	PASS	PASS	0 / 284	PASS	PASS	0
14RMR575360.las	LAS 1.4, PDRF 6	PASS	0	0	PASS	PASS	0 / 275	PASS	PASS	0
14RMR575375.las	LAS 1.4, PDRF 6	PASS	0	0	PASS	PASS	0 / 273	PASS	PASS	0
14RMR575390.las	LAS 1.4, PDRF 6	PASS	0	0	PASS	PASS	0 / 263	PASS	PASS	0
14RMR575405.las	LAS 1.4, PDRF 6	PASS	0	0	PASS	PASS	0 / 322	PASS	PASS	0
14RMR575420.las	LAS 1.4, PDRF 6	PASS	0	0	PASS	PASS	0 / 1189	PASS	PASS	0
14RMR575435.las	LAS 1.4, PDRF 6	PASS	0	0	PASS	PASS	0 / 278	PASS	PASS	0
14RMR575450.las	LAS 1.4, PDRF 6	PASS	0	0	PASS	PASS	0 / 215	PASS	PASS	0
14RMR575465.las	LAS 1.4, PDRF 6	PASS	0	0	PASS	PASS	0 / 69	PASS	PASS	0
14RMR575480.las	LAS 1.4, PDRF 6	PASS	0	0	PASS	PASS	0 / 261	PASS	PASS	0
14RMR575495.las	LAS 1.4, PDRF 6	PASS	0	0	PASS	PASS	0 / 261	PASS	PASS	0
14RMR590000.las	LAS 1.4, PDRF 6	PASS	0	0	PASS	PASS	0 / 287	PASS	PASS	0
14RMR590015.las	LAS 1.4, PDRF 6	PASS	0	0	PASS	PASS	0 / 278	PASS	PASS	0
14RMR590030.las	LAS 1.4, PDRF 6	PASS	0	0	PASS	PASS	0 / 285	PASS	PASS	0
14RMR590045.las	LAS 1.4, PDRF 6	PASS	0	0	PASS	PASS	0 / 275	PASS	PASS	0
14RMR590060.las	LAS 1.4, PDRF 6	PASS	0	0	PASS	PASS	0 / 275	PASS	PASS	0
14RMR590075.las	LAS 1.4, PDRF 6	PASS	0	0	PASS	PASS	0 / 298	PASS	PASS	0
14RMR590090.las	LAS 1.4, PDRF 6	PASS	0	0	PASS	PASS	0 / 275	PASS	PASS	0
14RMR590105.las	LAS 1.4, PDRF 6	PASS	0	0	PASS	PASS	0 / 275	PASS	PASS	0
14RMR590120.las	LAS 1.4, PDRF 6	PASS	0	0	PASS	PASS	0 / 275	PASS	PASS	0
14RMR590135.las	LAS 1.4, PDRF 6	PASS	0	0	PASS	PASS	0 / 275	PASS	PASS	0
14RMR590150.las	LAS 1.4, PDRF 6	PASS	0	0	PASS	PASS	0 / 273	PASS	PASS	0
14RMR590165.las	LAS 1.4, PDRF 6	PASS	0	0	PASS	PASS	0 / 275	PASS	PASS	0
14RMR590180.las	LAS 1.4, PDRF 6	PASS	0	0	PASS	PASS	0 / 275	PASS	PASS	0
14RMR590195.las	LAS 1.4, PDRF 6	PASS	0	0	PASS	PASS	0 / 275	PASS	PASS	0
14RMR590210.las	LAS 1.4, PDRF 6	PASS	0	0	PASS	PASS	0 / 284	PASS	PASS	0
14RMR590225.las	LAS 1.4, PDRF 6	PASS	0	0	PASS	PASS	0 / 278	PASS	PASS	0
14RMR590240.las	LAS 1.4, PDRF 6	PASS	0	0	PASS	PASS	0 / 286	PASS	PASS	0
14RMR590255.las	LAS 1.4, PDRF 6	PASS	0	0	PASS	PASS	0 / 305	PASS	PASS	0
14RMR590270.las	LAS 1.4, PDRF 6	PASS	0	0	PASS	PASS	0 / 303	PASS	PASS	0

DPH-1.1 Report on ASPRS LAS File Format (Tiled Data) - Compliance - continued

File	LAS Version/PDRF	System ID	Legacy Point Count	Legacy Return Counts	File Source ID	Global Encoding	VLRs / EVLRs	WKT	Intensity	Point Count with Bad Return Info
14RMR590285.las	LAS 1.4, PDRF 6	PASS	0	0	PASS	PASS	0 / 298	PASS	PASS	0
14RMR590300.las	LAS 1.4, PDRF 6	PASS	0	0	PASS	PASS	0 / 287	PASS	PASS	0
14RMR590315.las	LAS 1.4, PDRF 6	PASS	0	0	PASS	PASS	0 / 296	PASS	PASS	0
14RMR590330.las	LAS 1.4, PDRF 6	PASS	0	0	PASS	PASS	0 / 303	PASS	PASS	0
14RMR590345.las	LAS 1.4, PDRF 6	PASS	0	0	PASS	PASS	0 / 311	PASS	PASS	0
14RMR590360.las	LAS 1.4, PDRF 6	PASS	0	0	PASS	PASS	0 / 297	PASS	PASS	0
14RMR590375.las	LAS 1.4, PDRF 6	PASS	0	0	PASS	PASS	0 / 273	PASS	PASS	0
14RMR590390.las	LAS 1.4, PDRF 6	PASS	0	0	PASS	PASS	0 / 303	PASS	PASS	0
14RMR590405.las	LAS 1.4, PDRF 6	PASS	0	0	PASS	PASS	0 / 313	PASS	PASS	0
14RMR590420.las	LAS 1.4, PDRF 6	PASS	0	0	PASS	PASS	0 / 315	PASS	PASS	0
14RMR590435.las	LAS 1.4, PDRF 6	PASS	0	0	PASS	PASS	0 / 287	PASS	PASS	0
14RMR590450.las	LAS 1.4, PDRF 6	PASS	0	0	PASS	PASS	0 / 69	PASS	PASS	0
14RMR605000.las	LAS 1.4, PDRF 6	PASS	0	0	PASS	PASS	0 / 308	PASS	PASS	0
14RMR605015.las	LAS 1.4, PDRF 6	PASS	0	0	PASS	PASS	0 / 311	PASS	PASS	0
14RMR605030.las	LAS 1.4, PDRF 6	PASS	0	0	PASS	PASS	0 / 308	PASS	PASS	0
14RMR605045.las	LAS 1.4, PDRF 6	PASS	0	0	PASS	PASS	0 / 317	PASS	PASS	0
14RMR605060.las	LAS 1.4, PDRF 6	PASS	0	0	PASS	PASS	0 / 308	PASS	PASS	0
14RMR605075.las	LAS 1.4, PDRF 6	PASS	0	0	PASS	PASS	0 / 306	PASS	PASS	0
14RMR605090.las	LAS 1.4, PDRF 6	PASS	0	0	PASS	PASS	0 / 308	PASS	PASS	0
14RMR605105.las	LAS 1.4, PDRF 6	PASS	0	0	PASS	PASS	0 / 308	PASS	PASS	0
14RMR605120.las	LAS 1.4, PDRF 6	PASS	0	0	PASS	PASS	0 / 314	PASS	PASS	0
14RMR605135.las	LAS 1.4, PDRF 6	PASS	0	0	PASS	PASS	0 / 314	PASS	PASS	0
14RMR605150.las	LAS 1.4, PDRF 6	PASS	0	0	PASS	PASS	0 / 305	PASS	PASS	0
14RMR605165.las	LAS 1.4, PDRF 6	PASS	0	0	PASS	PASS	0 / 308	PASS	PASS	0
14RMR605180.las	LAS 1.4, PDRF 6	PASS	0	0	PASS	PASS	0 / 293	PASS	PASS	0
14RMR605195.las	LAS 1.4, PDRF 6	PASS	0	0	PASS	PASS	0 / 311	PASS	PASS	0
14RMR605210.las	LAS 1.4, PDRF 6	PASS	0	0	PASS	PASS	0 / 305	PASS	PASS	0
14RMR605225.las	LAS 1.4, PDRF 6	PASS	0	0	PASS	PASS	0 / 304	PASS	PASS	0
14RMR605240.las	LAS 1.4, PDRF 6	PASS	0	0	PASS	PASS	0 / 303	PASS	PASS	0
14RMR605255.las	LAS 1.4, PDRF 6	PASS	0	0	PASS	PASS	0 / 308	PASS	PASS	0
14RMR605270.las	LAS 1.4, PDRF 6	PASS	0	0	PASS	PASS	0 / 302	PASS	PASS	0
14RMR605285.las	LAS 1.4, PDRF 6	PASS	0	0	PASS	PASS	0 / 263	PASS	PASS	0
14RMR605300.las	LAS 1.4, PDRF 6	PASS	0	0	PASS	PASS	0 / 308	PASS	PASS	0
14RMR605315.las	LAS 1.4, PDRF 6	PASS	0	0	PASS	PASS	0 / 311	PASS	PASS	0
14RMR605330.las	LAS 1.4, PDRF 6	PASS	0	0	PASS	PASS	0 / 311	PASS	PASS	0
14RMR605345.las	LAS 1.4, PDRF 6	PASS	0	0	PASS	PASS	0 / 305	PASS	PASS	0
14RMR605360.las	LAS 1.4, PDRF 6	PASS	0	0	PASS	PASS	0 / 310	PASS	PASS	0
14RMR605375.las	LAS 1.4, PDRF 6	PASS	0	0	PASS	PASS	0 / 317	PASS	PASS	0
14RMR605390.las	LAS 1.4, PDRF 6	PASS	0	0	PASS	PASS	0 / 314	PASS	PASS	0
14RMR605405.las	LAS 1.4, PDRF 6	PASS	0	0	PASS	PASS	0 / 314	PASS	PASS	0
14RMR620000.las	LAS 1.4, PDRF 6	PASS	0	0	PASS	PASS	0 / 291	PASS	PASS	0
14RMR620015.las	LAS 1.4, PDRF 6	PASS	0	0	PASS	PASS	0 / 295	PASS	PASS	0
14RMR620030.las	LAS 1.4, PDRF 6	PASS	0	0	PASS	PASS	0 / 302	PASS	PASS	0
14RMR620045.las	LAS 1.4, PDRF 6	PASS	0	0	PASS	PASS	0 / 285	PASS	PASS	0
14RMR620060.las	LAS 1.4, PDRF 6	PASS	0	0	PASS	PASS	0 / 290	PASS	PASS	0
14RMR620075.las	LAS 1.4, PDRF 6	PASS	0	0	PASS	PASS	0 / 286	PASS	PASS	0
14RMR620090.las	LAS 1.4, PDRF 6	PASS	0	0	PASS	PASS	0 / 283	PASS	PASS	0
14RMR620105.las	LAS 1.4, PDRF 6	PASS	0	0	PASS	PASS	0 / 286	PASS	PASS	0
14RMR620120.las	LAS 1.4, PDRF 6	PASS	0	0	PASS	PASS	0 / 297	PASS	PASS	0

DPH-1.1 Report on ASPRS LAS File Format (Tiled Data) - Compliance - continued

File	LAS Version/PDRF	System ID	Legacy Point Count	Legacy Return Counts	File Source ID	Global Encoding	VLRs / EVLRs	WKT	Intensity	Point Count with Bad Return Info
14RMR620135.las	LAS 1.4, PDRF 6	PASS	0	0	PASS	PASS	0 / 303	PASS	PASS	0
14RMR620150.las	LAS 1.4, PDRF 6	PASS	0	0	PASS	PASS	0 / 300	PASS	PASS	0
14RMR620165.las	LAS 1.4, PDRF 6	PASS	0	0	PASS	PASS	0 / 292	PASS	PASS	0
14RMR620180.las	LAS 1.4, PDRF 6	PASS	0	0	PASS	PASS	0 / 292	PASS	PASS	0
14RMR620195.las	LAS 1.4, PDRF 6	PASS	0	0	PASS	PASS	0 / 292	PASS	PASS	0
14RMR620210.las	LAS 1.4, PDRF 6	PASS	0	0	PASS	PASS	0 / 289	PASS	PASS	0
14RMR620225.las	LAS 1.4, PDRF 6	PASS	0	0	PASS	PASS	0 / 289	PASS	PASS	0
14RMR620240.las	LAS 1.4, PDRF 6	PASS	0	0	PASS	PASS	0 / 289	PASS	PASS	0
14RMR620255.las	LAS 1.4, PDRF 6	PASS	0	0	PASS	PASS	0 / 281	PASS	PASS	0
14RMR620270.las	LAS 1.4, PDRF 6	PASS	0	0	PASS	PASS	0 / 287	PASS	PASS	0
14RMR620285.las	LAS 1.4, PDRF 6	PASS	0	0	PASS	PASS	0 / 284	PASS	PASS	0
14RMR620300.las	LAS 1.4, PDRF 6	PASS	0	0	PASS	PASS	0 / 277	PASS	PASS	0
14RMR620315.las	LAS 1.4, PDRF 6	PASS	0	0	PASS	PASS	0 / 303	PASS	PASS	0
14RMR620330.las	LAS 1.4, PDRF 6	PASS	0	0	PASS	PASS	0 / 292	PASS	PASS	0
14RMR620345.las	LAS 1.4, PDRF 6	PASS	0	0	PASS	PASS	0 / 299	PASS	PASS	0
14RMR620360.las	LAS 1.4, PDRF 6	PASS	0	0	PASS	PASS	0 / 284	PASS	PASS	0
14RMR620375.las	LAS 1.4, PDRF 6	PASS	0	0	PASS	PASS	0 / 287	PASS	PASS	0
14RMR620390.las	LAS 1.4, PDRF 6	PASS	0	0	PASS	PASS	0 / 277	PASS	PASS	0
14RMR620405.las	LAS 1.4, PDRF 6	PASS	0	0	PASS	PASS	0 / 278	PASS	PASS	0
14RMR635000.las	LAS 1.4, PDRF 6	PASS	0	0	PASS	PASS	0 / 295	PASS	PASS	0
14RMR635015.las	LAS 1.4, PDRF 6	PASS	0	0	PASS	PASS	0 / 300	PASS	PASS	0
14RMR635030.las	LAS 1.4, PDRF 6	PASS	0	0	PASS	PASS	0 / 304	PASS	PASS	0
14RMR635045.las	LAS 1.4, PDRF 6	PASS	0	0	PASS	PASS	0 / 300	PASS	PASS	0
14RMR635060.las	LAS 1.4, PDRF 6	PASS	0	0	PASS	PASS	0 / 300	PASS	PASS	0
14RMR635075.las	LAS 1.4, PDRF 6	PASS	0	0	PASS	PASS	0 / 278	PASS	PASS	0
14RMR635090.las	LAS 1.4, PDRF 6	PASS	0	0	PASS	PASS	0 / 295	PASS	PASS	0
14RMR635105.las	LAS 1.4, PDRF 6	PASS	0	0	PASS	PASS	0 / 292	PASS	PASS	0
14RMR635120.las	LAS 1.4, PDRF 6	PASS	0	0	PASS	PASS	0 / 298	PASS	PASS	0
14RMR635135.las	LAS 1.4, PDRF 6	PASS	0	0	PASS	PASS	0 / 300	PASS	PASS	0
14RMR635150.las	LAS 1.4, PDRF 6	PASS	0	0	PASS	PASS	0 / 300	PASS	PASS	0
14RMR635165.las	LAS 1.4, PDRF 6	PASS	0	0	PASS	PASS	0 / 283	PASS	PASS	0
14RMR635180.las	LAS 1.4, PDRF 6	PASS	0	0	PASS	PASS	0 / 298	PASS	PASS	0
14RMR635195.las	LAS 1.4, PDRF 6	PASS	0	0	PASS	PASS	0 / 295	PASS	PASS	0
14RMR635210.las	LAS 1.4, PDRF 6	PASS	0	0	PASS	PASS	0 / 289	PASS	PASS	0
14RMR635225.las	LAS 1.4, PDRF 6	PASS	0	0	PASS	PASS	0 / 322	PASS	PASS	0
14RMR635240.las	LAS 1.4, PDRF 6	PASS	0	0	PASS	PASS	0 / 284	PASS	PASS	0
14RMR635255.las	LAS 1.4, PDRF 6	PASS	0	0	PASS	PASS	0 / 289	PASS	PASS	0
14RMR635270.las	LAS 1.4, PDRF 6	PASS	0	0	PASS	PASS	0 / 289	PASS	PASS	0
14RMR635285.las	LAS 1.4, PDRF 6	PASS	0	0	PASS	PASS	0 / 271	PASS	PASS	0
14RMR635300.las	LAS 1.4, PDRF 6	PASS	0	0	PASS	PASS	0 / 284	PASS	PASS	0
14RMR635315.las	LAS 1.4, PDRF 6	PASS	0	0	PASS	PASS	0 / 289	PASS	PASS	0
14RMR635330.las	LAS 1.4, PDRF 6	PASS	0	0	PASS	PASS	0 / 290	PASS	PASS	0
14RMR635345.las	LAS 1.4, PDRF 6	PASS	0	0	PASS	PASS	0 / 290	PASS	PASS	0
14RMR635360.las	LAS 1.4, PDRF 6	PASS	0	0	PASS	PASS	0 / 287	PASS	PASS	0
14RMR635375.las	LAS 1.4, PDRF 6	PASS	0	0	PASS	PASS	0 / 275	PASS	PASS	0
14RMR635390.las	LAS 1.4, PDRF 6	PASS	0	0	PASS	PASS	0 / 278	PASS	PASS	0
14RMR635405.las	LAS 1.4, PDRF 6	PASS	0	0	PASS	PASS	0 / 278	PASS	PASS	0
14RMR650000.las	LAS 1.4, PDRF 6	PASS	0	0	PASS	PASS	0 / 288	PASS	PASS	0
14RMR650015.las	LAS 1.4, PDRF 6	PASS	0	0	PASS	PASS	0 / 298	PASS	PASS	0

DPH-1.1 Report on ASPRS LAS File Format (Tiled Data) - Compliance - continued

File	LAS Version/PDRF	System ID	Legacy Point Count	Legacy Return Counts	File Source ID	Global Encoding	VLRs / EVLRs	WKT	Intensity	Point Count with Bad Return Info
14RMR650030.las	LAS 1.4, PDRF 6	PASS	0	0	PASS	PASS	0 / 269	PASS	PASS	0
14RMR650045.las	LAS 1.4, PDRF 6	PASS	0	0	PASS	PASS	0 / 284	PASS	PASS	0
14RMR650060.las	LAS 1.4, PDRF 6	PASS	0	0	PASS	PASS	0 / 284	PASS	PASS	0
14RMR650075.las	LAS 1.4, PDRF 6	PASS	0	0	PASS	PASS	0 / 284	PASS	PASS	0
14RMR650090.las	LAS 1.4, PDRF 6	PASS	0	0	PASS	PASS	0 / 287	PASS	PASS	0
14RMR650105.las	LAS 1.4, PDRF 6	PASS	0	0	PASS	PASS	0 / 275	PASS	PASS	0
14RMR650120.las	LAS 1.4, PDRF 6	PASS	0	0	PASS	PASS	0 / 272	PASS	PASS	0
14RMR650135.las	LAS 1.4, PDRF 6	PASS	0	0	PASS	PASS	0 / 283	PASS	PASS	0
14RMR650150.las	LAS 1.4, PDRF 6	PASS	0	0	PASS	PASS	0 / 284	PASS	PASS	0
14RMR650165.las	LAS 1.4, PDRF 6	PASS	0	0	PASS	PASS	0 / 295	PASS	PASS	0
14RMR650180.las	LAS 1.4, PDRF 6	PASS	0	0	PASS	PASS	0 / 303	PASS	PASS	0
14RMR650195.las	LAS 1.4, PDRF 6	PASS	0	0	PASS	PASS	0 / 302	PASS	PASS	0
14RMR650210.las	LAS 1.4, PDRF 6	PASS	0	0	PASS	PASS	0 / 299	PASS	PASS	0
14RMR650225.las	LAS 1.4, PDRF 6	PASS	0	0	PASS	PASS	0 / 300	PASS	PASS	0
14RMR650240.las	LAS 1.4, PDRF 6	PASS	0	0	PASS	PASS	0 / 300	PASS	PASS	0
14RMR650255.las	LAS 1.4, PDRF 6	PASS	0	0	PASS	PASS	0 / 290	PASS	PASS	0
14RMR650270.las	LAS 1.4, PDRF 6	PASS	0	0	PASS	PASS	0 / 305	PASS	PASS	0
14RMR650285.las	LAS 1.4, PDRF 6	PASS	0	0	PASS	PASS	0 / 287	PASS	PASS	0
14RMR650300.las	LAS 1.4, PDRF 6	PASS	0	0	PASS	PASS	0 / 287	PASS	PASS	0
14RMR650315.las	LAS 1.4, PDRF 6	PASS	0	0	PASS	PASS	0 / 291	PASS	PASS	0
14RMR650330.las	LAS 1.4, PDRF 6	PASS	0	0	PASS	PASS	0 / 308	PASS	PASS	0
14RMR650345.las	LAS 1.4, PDRF 6	PASS	0	0	PASS	PASS	0 / 300	PASS	PASS	0
14RMR650360.las	LAS 1.4, PDRF 6	PASS	0	0	PASS	PASS	0 / 303	PASS	PASS	0
14RMR650375.las	LAS 1.4, PDRF 6	PASS	0	0	PASS	PASS	0 / 280	PASS	PASS	0
14RMR650390.las	LAS 1.4, PDRF 6	PASS	0	0	PASS	PASS	0 / 289	PASS	PASS	0
14RMR650405.las	LAS 1.4, PDRF 6	PASS	0	0	PASS	PASS	0 / 281	PASS	PASS	0
14RMR665000.las	LAS 1.4, PDRF 6	PASS	0	0	PASS	PASS	0 / 297	PASS	PASS	0
14RMR665015.las	LAS 1.4, PDRF 6	PASS	0	0	PASS	PASS	0 / 308	PASS	PASS	0
14RMR665030.las	LAS 1.4, PDRF 6	PASS	0	0	PASS	PASS	0 / 299	PASS	PASS	0
14RMR665045.las	LAS 1.4, PDRF 6	PASS	0	0	PASS	PASS	0 / 307	PASS	PASS	0
14RMR665060.las	LAS 1.4, PDRF 6	PASS	0	0	PASS	PASS	0 / 287	PASS	PASS	0
14RMR665075.las	LAS 1.4, PDRF 6	PASS	0	0	PASS	PASS	0 / 317	PASS	PASS	0
14RMR665090.las	LAS 1.4, PDRF 6	PASS	0	0	PASS	PASS	0 / 314	PASS	PASS	0
14RMR665105.las	LAS 1.4, PDRF 6	PASS	0	0	PASS	PASS	0 / 296	PASS	PASS	0
14RMR665120.las	LAS 1.4, PDRF 6	PASS	0	0	PASS	PASS	0 / 302	PASS	PASS	0
14RMR665135.las	LAS 1.4, PDRF 6	PASS	0	0	PASS	PASS	0 / 306	PASS	PASS	0
14RMR665150.las	LAS 1.4, PDRF 6	PASS	0	0	PASS	PASS	0 / 308	PASS	PASS	0
14RMR665165.las	LAS 1.4, PDRF 6	PASS	0	0	PASS	PASS	0 / 314	PASS	PASS	0
14RMR665180.las	LAS 1.4, PDRF 6	PASS	0	0	PASS	PASS	0 / 305	PASS	PASS	0
14RMR665195.las	LAS 1.4, PDRF 6	PASS	0	0	PASS	PASS	0 / 308	PASS	PASS	0
14RMR665210.las	LAS 1.4, PDRF 6	PASS	0	0	PASS	PASS	0 / 300	PASS	PASS	0
14RMR665225.las	LAS 1.4, PDRF 6	PASS	0	0	PASS	PASS	0 / 308	PASS	PASS	0
14RMR665240.las	LAS 1.4, PDRF 6	PASS	0	0	PASS	PASS	0 / 310	PASS	PASS	0
14RMR665255.las	LAS 1.4, PDRF 6	PASS	0	0	PASS	PASS	0 / 305	PASS	PASS	0
14RMR665270.las	LAS 1.4, PDRF 6	PASS	0	0	PASS	PASS	0 / 314	PASS	PASS	0
14RMR665285.las	LAS 1.4, PDRF 6	PASS	0	0	PASS	PASS	0 / 304	PASS	PASS	0
14RMR665300.las	LAS 1.4, PDRF 6	PASS	0	0	PASS	PASS	0 / 300	PASS	PASS	0
14RMR665315.las	LAS 1.4, PDRF 6	PASS	0	0	PASS	PASS	0 / 300	PASS	PASS	0
14RMR665330.las	LAS 1.4, PDRF 6	PASS	0	0	PASS	PASS	0 / 302	PASS	PASS	0

DPH-1.1 Report on ASPRS LAS File Format (Tiled Data) - Compliance - continued

File	LAS Version/PDRF	System ID	Legacy Point Count	Legacy Return Counts	File Source ID	Global Encoding	VLRs / EVLRs	WKT	Intensity	Point Count with Bad Return Info
14RMR665345.las	LAS 1.4, PDRF 6	PASS	0	0	PASS	PASS	0 / 306	PASS	PASS	0
14RMR665360.las	LAS 1.4, PDRF 6	PASS	0	0	PASS	PASS	0 / 317	PASS	PASS	0
14RMR665375.las	LAS 1.4, PDRF 6	PASS	0	0	PASS	PASS	0 / 277	PASS	PASS	0
14RMR680000.las	LAS 1.4, PDRF 6	PASS	0	0	PASS	PASS	0 / 284	PASS	PASS	0
14RMR680015.las	LAS 1.4, PDRF 6	PASS	0	0	PASS	PASS	0 / 295	PASS	PASS	0
14RMR680030.las	LAS 1.4, PDRF 6	PASS	0	0	PASS	PASS	0 / 277	PASS	PASS	0
14RMR680045.las	LAS 1.4, PDRF 6	PASS	0	0	PASS	PASS	0 / 282	PASS	PASS	0
14RMR680060.las	LAS 1.4, PDRF 6	PASS	0	0	PASS	PASS	0 / 275	PASS	PASS	0
14RMR680075.las	LAS 1.4, PDRF 6	PASS	0	0	PASS	PASS	0 / 284	PASS	PASS	0
14RMR680090.las	LAS 1.4, PDRF 6	PASS	0	0	PASS	PASS	0 / 292	PASS	PASS	0
14RMR680105.las	LAS 1.4, PDRF 6	PASS	0	0	PASS	PASS	0 / 300	PASS	PASS	0
14RMR680120.las	LAS 1.4, PDRF 6	PASS	0	0	PASS	PASS	0 / 269	PASS	PASS	0
14RMR680135.las	LAS 1.4, PDRF 6	PASS	0	0	PASS	PASS	0 / 275	PASS	PASS	0
14RMR680150.las	LAS 1.4, PDRF 6	PASS	0	0	PASS	PASS	0 / 290	PASS	PASS	0
14RMR680165.las	LAS 1.4, PDRF 6	PASS	0	0	PASS	PASS	0 / 299	PASS	PASS	0
14RMR680180.las	LAS 1.4, PDRF 6	PASS	0	0	PASS	PASS	0 / 284	PASS	PASS	0
14RMR680195.las	LAS 1.4, PDRF 6	PASS	0	0	PASS	PASS	0 / 284	PASS	PASS	0
14RMR680210.las	LAS 1.4, PDRF 6	PASS	0	0	PASS	PASS	0 / 289	PASS	PASS	0
14RMR680225.las	LAS 1.4, PDRF 6	PASS	0	0	PASS	PASS	0 / 292	PASS	PASS	0
14RMR680240.las	LAS 1.4, PDRF 6	PASS	0	0	PASS	PASS	0 / 290	PASS	PASS	0
14RMR680255.las	LAS 1.4, PDRF 6	PASS	0	0	PASS	PASS	0 / 280	PASS	PASS	0
14RMR680270.las	LAS 1.4, PDRF 6	PASS	0	0	PASS	PASS	0 / 282	PASS	PASS	0
14RMR680285.las	LAS 1.4, PDRF 6	PASS	0	0	PASS	PASS	0 / 292	PASS	PASS	0
14RMR680300.las	LAS 1.4, PDRF 6	PASS	0	0	PASS	PASS	0 / 277	PASS	PASS	0
14RMR680315.las	LAS 1.4, PDRF 6	PASS	0	0	PASS	PASS	0 / 297	PASS	PASS	0
14RMR680330.las	LAS 1.4, PDRF 6	PASS	0	0	PASS	PASS	0 / 297	PASS	PASS	0
14RMR680345.las	LAS 1.4, PDRF 6	PASS	0	0	PASS	PASS	0 / 238	PASS	PASS	0
14RMR680360.las	LAS 1.4, PDRF 6	PASS	0	0	PASS	PASS	0 / 286	PASS	PASS	0
14RMR680375.las	LAS 1.4, PDRF 6	PASS	0	0	PASS	PASS	0 / 285	PASS	PASS	0
14RMR695000.las	LAS 1.4, PDRF 6	PASS	0	0	PASS	PASS	0 / 283	PASS	PASS	0
14RMR695015.las	LAS 1.4, PDRF 6	PASS	0	0	PASS	PASS	0 / 281	PASS	PASS	0
14RMR695030.las	LAS 1.4, PDRF 6	PASS	0	0	PASS	PASS	0 / 286	PASS	PASS	0
14RMR695045.las	LAS 1.4, PDRF 6	PASS	0	0	PASS	PASS	0 / 286	PASS	PASS	0
14RMR695060.las	LAS 1.4, PDRF 6	PASS	0	0	PASS	PASS	0 / 280	PASS	PASS	0
14RMR695075.las	LAS 1.4, PDRF 6	PASS	0	0	PASS	PASS	0 / 283	PASS	PASS	0
14RMR695090.las	LAS 1.4, PDRF 6	PASS	0	0	PASS	PASS	0 / 280	PASS	PASS	0
14RMR695105.las	LAS 1.4, PDRF 6	PASS	0	0	PASS	PASS	0 / 284	PASS	PASS	0
14RMR695120.las	LAS 1.4, PDRF 6	PASS	0	0	PASS	PASS	0 / 283	PASS	PASS	0
14RMR695135.las	LAS 1.4, PDRF 6	PASS	0	0	PASS	PASS	0 / 286	PASS	PASS	0
14RMR695150.las	LAS 1.4, PDRF 6	PASS	0	0	PASS	PASS	0 / 289	PASS	PASS	0
14RMR695165.las	LAS 1.4, PDRF 6	PASS	0	0	PASS	PASS	0 / 286	PASS	PASS	0
14RMR695180.las	LAS 1.4, PDRF 6	PASS	0	0	PASS	PASS	0 / 283	PASS	PASS	0
14RMR695195.las	LAS 1.4, PDRF 6	PASS	0	0	PASS	PASS	0 / 286	PASS	PASS	0
14RMR695210.las	LAS 1.4, PDRF 6	PASS	0	0	PASS	PASS	0 / 283	PASS	PASS	0
14RMR695225.las	LAS 1.4, PDRF 6	PASS	0	0	PASS	PASS	0 / 286	PASS	PASS	0
14RMR695240.las	LAS 1.4, PDRF 6	PASS	0	0	PASS	PASS	0 / 286	PASS	PASS	0
14RMR695255.las	LAS 1.4, PDRF 6	PASS	0	0	PASS	PASS	0 / 286	PASS	PASS	0
14RMR695270.las	LAS 1.4, PDRF 6	PASS	0	0	PASS	PASS	0 / 286	PASS	PASS	0
14RMR695285.las	LAS 1.4, PDRF 6	PASS	0	0	PASS	PASS	0 / 286	PASS	PASS	0

DPH-1.1 Report on ASPRS LAS File Format (Tiled Data) - Compliance - continued

File	LAS Version/PDRF	System ID	Legacy Point Count	Legacy Return Counts	File Source ID	Global Encoding	VLRs / EVLRs	WKT	Intensity	Point Count with Bad Return Info
14RMR695300.las	LAS 1.4, PDRF 6	PASS	0	0	PASS	PASS	0 / 283	PASS	PASS	0
14RMR695315.las	LAS 1.4, PDRF 6	PASS	0	0	PASS	PASS	0 / 286	PASS	PASS	0
14RMR695330.las	LAS 1.4, PDRF 6	PASS	0	0	PASS	PASS	0 / 277	PASS	PASS	0
14RMR695345.las	LAS 1.4, PDRF 6	PASS	0	0	PASS	PASS	0 / 69	PASS	PASS	0
14RMR710000.las	LAS 1.4, PDRF 6	PASS	0	0	PASS	PASS	0 / 275	PASS	PASS	0
14RMR710015.las	LAS 1.4, PDRF 6	PASS	0	0	PASS	PASS	0 / 271	PASS	PASS	0
14RMR710030.las	LAS 1.4, PDRF 6	PASS	0	0	PASS	PASS	0 / 275	PASS	PASS	0
14RMR710045.las	LAS 1.4, PDRF 6	PASS	0	0	PASS	PASS	0 / 273	PASS	PASS	0
14RMR710060.las	LAS 1.4, PDRF 6	PASS	0	0	PASS	PASS	0 / 270	PASS	PASS	0
14RMR710075.las	LAS 1.4, PDRF 6	PASS	0	0	PASS	PASS	0 / 275	PASS	PASS	0
14RMR710090.las	LAS 1.4, PDRF 6	PASS	0	0	PASS	PASS	0 / 275	PASS	PASS	0
14RMR710105.las	LAS 1.4, PDRF 6	PASS	0	0	PASS	PASS	0 / 283	PASS	PASS	0
14RMR710120.las	LAS 1.4, PDRF 6	PASS	0	0	PASS	PASS	0 / 274	PASS	PASS	0
14RMR710135.las	LAS 1.4, PDRF 6	PASS	0	0	PASS	PASS	0 / 275	PASS	PASS	0
14RMR710150.las	LAS 1.4, PDRF 6	PASS	0	0	PASS	PASS	0 / 278	PASS	PASS	0
14RMR710165.las	LAS 1.4, PDRF 6	PASS	0	0	PASS	PASS	0 / 283	PASS	PASS	0
14RMR710180.las	LAS 1.4, PDRF 6	PASS	0	0	PASS	PASS	0 / 277	PASS	PASS	0
14RMR710195.las	LAS 1.4, PDRF 6	PASS	0	0	PASS	PASS	0 / 275	PASS	PASS	0
14RMR710210.las	LAS 1.4, PDRF 6	PASS	0	0	PASS	PASS	0 / 278	PASS	PASS	0
14RMR710225.las	LAS 1.4, PDRF 6	PASS	0	0	PASS	PASS	0 / 278	PASS	PASS	0
14RMR710240.las	LAS 1.4, PDRF 6	PASS	0	0	PASS	PASS	0 / 276	PASS	PASS	0
14RMR710255.las	LAS 1.4, PDRF 6	PASS	0	0	PASS	PASS	0 / 278	PASS	PASS	0
14RMR710270.las	LAS 1.4, PDRF 6	PASS	0	0	PASS	PASS	0 / 283	PASS	PASS	0
14RMR710285.las	LAS 1.4, PDRF 6	PASS	0	0	PASS	PASS	0 / 278	PASS	PASS	0
14RMR710300.las	LAS 1.4, PDRF 6	PASS	0	0	PASS	PASS	0 / 274	PASS	PASS	0
14RMR710315.las	LAS 1.4, PDRF 6	PASS	0	0	PASS	PASS	0 / 275	PASS	PASS	0
14RMR710330.las	LAS 1.4, PDRF 6	PASS	0	0	PASS	PASS	0 / 275	PASS	PASS	0
14RMR710345.las	LAS 1.4, PDRF 6	PASS	0	0	PASS	PASS	0 / 69	PASS	PASS	0
14RMR725000.las	LAS 1.4, PDRF 6	PASS	0	0	PASS	PASS	0 / 278	PASS	PASS	0
14RMR725015.las	LAS 1.4, PDRF 6	PASS	0	0	PASS	PASS	0 / 273	PASS	PASS	0
14RMR725030.las	LAS 1.4, PDRF 6	PASS	0	0	PASS	PASS	0 / 271	PASS	PASS	0
14RMR725045.las	LAS 1.4, PDRF 6	PASS	0	0	PASS	PASS	0 / 274	PASS	PASS	0
14RMR725060.las	LAS 1.4, PDRF 6	PASS	0	0	PASS	PASS	0 / 275	PASS	PASS	0
14RMR725075.las	LAS 1.4, PDRF 6	PASS	0	0	PASS	PASS	0 / 270	PASS	PASS	0
14RMR725090.las	LAS 1.4, PDRF 6	PASS	0	0	PASS	PASS	0 / 275	PASS	PASS	0
14RMR725105.las	LAS 1.4, PDRF 6	PASS	0	0	PASS	PASS	0 / 267	PASS	PASS	0
14RMR725120.las	LAS 1.4, PDRF 6	PASS	0	0	PASS	PASS	0 / 275	PASS	PASS	0
14RMR725135.las	LAS 1.4, PDRF 6	PASS	0	0	PASS	PASS	0 / 275	PASS	PASS	0
14RMR725150.las	LAS 1.4, PDRF 6	PASS	0	0	PASS	PASS	0 / 271	PASS	PASS	0
14RMR725165.las	LAS 1.4, PDRF 6	PASS	0	0	PASS	PASS	0 / 284	PASS	PASS	0
14RMR725180.las	LAS 1.4, PDRF 6	PASS	0	0	PASS	PASS	0 / 275	PASS	PASS	0
14RMR725195.las	LAS 1.4, PDRF 6	PASS	0	0	PASS	PASS	0 / 275	PASS	PASS	0
14RMR725210.las	LAS 1.4, PDRF 6	PASS	0	0	PASS	PASS	0 / 275	PASS	PASS	0
14RMR725225.las	LAS 1.4, PDRF 6	PASS	0	0	PASS	PASS	0 / 269	PASS	PASS	0
14RMR725240.las	LAS 1.4, PDRF 6	PASS	0	0	PASS	PASS	0 / 275	PASS	PASS	0
14RMR725255.las	LAS 1.4, PDRF 6	PASS	0	0	PASS	PASS	0 / 275	PASS	PASS	0
14RMR725270.las	LAS 1.4, PDRF 6	PASS	0	0	PASS	PASS	0 / 275	PASS	PASS	0
14RMR725285.las	LAS 1.4, PDRF 6	PASS	0	0	PASS	PASS	0 / 273	PASS	PASS	0
14RMR725300.las	LAS 1.4, PDRF 6	PASS	0	0	PASS	PASS	0 / 275	PASS	PASS	0

DPH-1.1 Report on ASPRS LAS File Format (Tiled Data) - Compliance - continued

File	LAS Version/PDRF	System ID	Legacy Point Count	Legacy Return Counts	File Source ID	Global Encoding	VLRs / EVLRs	WKT	Intensity	Point Count with Bad Return Info
14RMR725315.las	LAS 1.4, PDRF 6	PASS	0	0	PASS	PASS	0 / 273	PASS	PASS	0
14RMR725330.las	LAS 1.4, PDRF 6	PASS	0	0	PASS	PASS	0 / 273	PASS	PASS	0
14RMR725345.las	LAS 1.4, PDRF 6	PASS	0	0	PASS	PASS	0 / 69	PASS	PASS	0
14RMR740000.las	LAS 1.4, PDRF 6	PASS	0	0	PASS	PASS	0 / 286	PASS	PASS	0
14RMR740015.las	LAS 1.4, PDRF 6	PASS	0	0	PASS	PASS	0 / 286	PASS	PASS	0
14RMR740030.las	LAS 1.4, PDRF 6	PASS	0	0	PASS	PASS	0 / 282	PASS	PASS	0
14RMR740045.las	LAS 1.4, PDRF 6	PASS	0	0	PASS	PASS	0 / 287	PASS	PASS	0
14RMR740060.las	LAS 1.4, PDRF 6	PASS	0	0	PASS	PASS	0 / 286	PASS	PASS	0
14RMR740075.las	LAS 1.4, PDRF 6	PASS	0	0	PASS	PASS	0 / 285	PASS	PASS	0
14RMR740090.las	LAS 1.4, PDRF 6	PASS	0	0	PASS	PASS	0 / 288	PASS	PASS	0
14RMR740105.las	LAS 1.4, PDRF 6	PASS	0	0	PASS	PASS	0 / 281	PASS	PASS	0
14RMR740120.las	LAS 1.4, PDRF 6	PASS	0	0	PASS	PASS	0 / 278	PASS	PASS	0
14RMR740135.las	LAS 1.4, PDRF 6	PASS	0	0	PASS	PASS	0 / 283	PASS	PASS	0
14RMR740150.las	LAS 1.4, PDRF 6	PASS	0	0	PASS	PASS	0 / 289	PASS	PASS	0
14RMR740165.las	LAS 1.4, PDRF 6	PASS	0	0	PASS	PASS	0 / 282	PASS	PASS	0
14RMR740180.las	LAS 1.4, PDRF 6	PASS	0	0	PASS	PASS	0 / 286	PASS	PASS	0
14RMR740195.las	LAS 1.4, PDRF 6	PASS	0	0	PASS	PASS	0 / 286	PASS	PASS	0
14RMR740210.las	LAS 1.4, PDRF 6	PASS	0	0	PASS	PASS	0 / 286	PASS	PASS	0
14RMR740225.las	LAS 1.4, PDRF 6	PASS	0	0	PASS	PASS	0 / 283	PASS	PASS	0
14RMR740240.las	LAS 1.4, PDRF 6	PASS	0	0	PASS	PASS	0 / 277	PASS	PASS	0
14RMR740255.las	LAS 1.4, PDRF 6	PASS	0	0	PASS	PASS	0 / 281	PASS	PASS	0
14RMR740270.las	LAS 1.4, PDRF 6	PASS	0	0	PASS	PASS	0 / 281	PASS	PASS	0
14RMR740285.las	LAS 1.4, PDRF 6	PASS	0	0	PASS	PASS	0 / 283	PASS	PASS	0
14RMR740300.las	LAS 1.4, PDRF 6	PASS	0	0	PASS	PASS	0 / 277	PASS	PASS	0
14RMR740315.las	LAS 1.4, PDRF 6	PASS	0	0	PASS	PASS	0 / 268	PASS	PASS	0
14RMR740330.las	LAS 1.4, PDRF 6	PASS	0	0	PASS	PASS	0 / 280	PASS	PASS	0
14RMR740345.las	LAS 1.4, PDRF 6	PASS	0	0	PASS	PASS	0 / 69	PASS	PASS	0
14RMR755000.las	LAS 1.4, PDRF 6	PASS	0	0	PASS	PASS	0 / 278	PASS	PASS	0
14RMR755015.las	LAS 1.4, PDRF 6	PASS	0	0	PASS	PASS	0 / 277	PASS	PASS	0
14RMR755030.las	LAS 1.4, PDRF 6	PASS	0	0	PASS	PASS	0 / 278	PASS	PASS	0
14RMR755045.las	LAS 1.4, PDRF 6	PASS	0	0	PASS	PASS	0 / 290	PASS	PASS	0
14RMR755060.las	LAS 1.4, PDRF 6	PASS	0	0	PASS	PASS	0 / 288	PASS	PASS	0
14RMR755075.las	LAS 1.4, PDRF 6	PASS	0	0	PASS	PASS	0 / 297	PASS	PASS	0
14RMR755090.las	LAS 1.4, PDRF 6	PASS	0	0	PASS	PASS	0 / 275	PASS	PASS	0
14RMR755105.las	LAS 1.4, PDRF 6	PASS	0	0	PASS	PASS	0 / 289	PASS	PASS	0
14RMR755120.las	LAS 1.4, PDRF 6	PASS	0	0	PASS	PASS	0 / 278	PASS	PASS	0
14RMR755135.las	LAS 1.4, PDRF 6	PASS	0	0	PASS	PASS	0 / 274	PASS	PASS	0
14RMR755150.las	LAS 1.4, PDRF 6	PASS	0	0	PASS	PASS	0 / 289	PASS	PASS	0
14RMR755165.las	LAS 1.4, PDRF 6	PASS	0	0	PASS	PASS	0 / 278	PASS	PASS	0
14RMR755180.las	LAS 1.4, PDRF 6	PASS	0	0	PASS	PASS	0 / 280	PASS	PASS	0
14RMR755195.las	LAS 1.4, PDRF 6	PASS	0	0	PASS	PASS	0 / 283	PASS	PASS	0
14RMR755210.las	LAS 1.4, PDRF 6	PASS	0	0	PASS	PASS	0 / 285	PASS	PASS	0
14RMR755225.las	LAS 1.4, PDRF 6	PASS	0	0	PASS	PASS	0 / 278	PASS	PASS	0
14RMR755240.las	LAS 1.4, PDRF 6	PASS	0	0	PASS	PASS	0 / 291	PASS	PASS	0
14RMR755255.las	LAS 1.4, PDRF 6	PASS	0	0	PASS	PASS	0 / 284	PASS	PASS	0
14RMR755270.las	LAS 1.4, PDRF 6	PASS	0	0	PASS	PASS	0 / 289	PASS	PASS	0
14RMR755285.las	LAS 1.4, PDRF 6	PASS	0	0	PASS	PASS	0 / 278	PASS	PASS	0
14RMR755300.las	LAS 1.4, PDRF 6	PASS	0	0	PASS	PASS	0 / 277	PASS	PASS	0
14RMR755315.las	LAS 1.4, PDRF 6	PASS	0	0	PASS	PASS	0 / 21	PASS	PASS	0

DPH-1.1 Report on ASPRS LAS File Format (Tiled Data) - Compliance - continued

File	LAS Version/PDRF	System ID	Legacy Point Count	Legacy Return Counts	File Source ID	Global Encoding	VLRs / EVLRs	WKT	Intensity	Point Count with Bad Return Info
14RMR770000.las	LAS 1.4, PDRF 6	PASS	0	0	PASS	PASS	0 / 278	PASS	PASS	0
14RMR770015.las	LAS 1.4, PDRF 6	PASS	0	0	PASS	PASS	0 / 275	PASS	PASS	0
14RMR770030.las	LAS 1.4, PDRF 6	PASS	0	0	PASS	PASS	0 / 270	PASS	PASS	0
14RMR770045.las	LAS 1.4, PDRF 6	PASS	0	0	PASS	PASS	0 / 270	PASS	PASS	0
14RMR770060.las	LAS 1.4, PDRF 6	PASS	0	0	PASS	PASS	0 / 295	PASS	PASS	0
14RMR770075.las	LAS 1.4, PDRF 6	PASS	0	0	PASS	PASS	0 / 268	PASS	PASS	0
14RMR770090.las	LAS 1.4, PDRF 6	PASS	0	0	PASS	PASS	0 / 290	PASS	PASS	0
14RMR770105.las	LAS 1.4, PDRF 6	PASS	0	0	PASS	PASS	0 / 284	PASS	PASS	0
14RMR770120.las	LAS 1.4, PDRF 6	PASS	0	0	PASS	PASS	0 / 278	PASS	PASS	0
14RMR770135.las	LAS 1.4, PDRF 6	PASS	0	0	PASS	PASS	0 / 284	PASS	PASS	0
14RMR770150.las	LAS 1.4, PDRF 6	PASS	0	0	PASS	PASS	0 / 278	PASS	PASS	0
14RMR770165.las	LAS 1.4, PDRF 6	PASS	0	0	PASS	PASS	0 / 279	PASS	PASS	0
14RMR770180.las	LAS 1.4, PDRF 6	PASS	0	0	PASS	PASS	0 / 275	PASS	PASS	0
14RMR770195.las	LAS 1.4, PDRF 6	PASS	0	0	PASS	PASS	0 / 279	PASS	PASS	0
14RMR770210.las	LAS 1.4, PDRF 6	PASS	0	0	PASS	PASS	0 / 278	PASS	PASS	0
14RMR770225.las	LAS 1.4, PDRF 6	PASS	0	0	PASS	PASS	0 / 273	PASS	PASS	0
14RMR770240.las	LAS 1.4, PDRF 6	PASS	0	0	PASS	PASS	0 / 267	PASS	PASS	0
14RMR770255.las	LAS 1.4, PDRF 6	PASS	0	0	PASS	PASS	0 / 273	PASS	PASS	0
14RMR770270.las	LAS 1.4, PDRF 6	PASS	0	0	PASS	PASS	0 / 270	PASS	PASS	0
14RMR770285.las	LAS 1.4, PDRF 6	PASS	0	0	PASS	PASS	0 / 270	PASS	PASS	0
14RMR770300.las	LAS 1.4, PDRF 6	PASS	0	0	PASS	PASS	0 / 275	PASS	PASS	0
14RMR770315.las	LAS 1.4, PDRF 6	PASS	0	0	PASS	PASS	0 / 9	PASS	PASS	0
14RMR785000.las	LAS 1.4, PDRF 6	PASS	0	0	PASS	PASS	0 / 275	PASS	PASS	0
14RMR785015.las	LAS 1.4, PDRF 6	PASS	0	0	PASS	PASS	0 / 275	PASS	PASS	0
14RMR785030.las	LAS 1.4, PDRF 6	PASS	0	0	PASS	PASS	0 / 275	PASS	PASS	0
14RMR785045.las	LAS 1.4, PDRF 6	PASS	0	0	PASS	PASS	0 / 275	PASS	PASS	0
14RMR785060.las	LAS 1.4, PDRF 6	PASS	0	0	PASS	PASS	0 / 270	PASS	PASS	0
14RMR785075.las	LAS 1.4, PDRF 6	PASS	0	0	PASS	PASS	0 / 285	PASS	PASS	0
14RMR785090.las	LAS 1.4, PDRF 6	PASS	0	0	PASS	PASS	0 / 297	PASS	PASS	0
14RMR785105.las	LAS 1.4, PDRF 6	PASS	0	0	PASS	PASS	0 / 308	PASS	PASS	0
14RMR785120.las	LAS 1.4, PDRF 6	PASS	0	0	PASS	PASS	0 / 275	PASS	PASS	0
14RMR785135.las	LAS 1.4, PDRF 6	PASS	0	0	PASS	PASS	0 / 275	PASS	PASS	0
14RMR785150.las	LAS 1.4, PDRF 6	PASS	0	0	PASS	PASS	0 / 274	PASS	PASS	0
14RMR785165.las	LAS 1.4, PDRF 6	PASS	0	0	PASS	PASS	0 / 278	PASS	PASS	0
14RMR785180.las	LAS 1.4, PDRF 6	PASS	0	0	PASS	PASS	0 / 275	PASS	PASS	0
14RMR785195.las	LAS 1.4, PDRF 6	PASS	0	0	PASS	PASS	0 / 275	PASS	PASS	0
14RMR785210.las	LAS 1.4, PDRF 6	PASS	0	0	PASS	PASS	0 / 275	PASS	PASS	0
14RMR785225.las	LAS 1.4, PDRF 6	PASS	0	0	PASS	PASS	0 / 275	PASS	PASS	0
14RMR785240.las	LAS 1.4, PDRF 6	PASS	0	0	PASS	PASS	0 / 268	PASS	PASS	0
14RMR785255.las	LAS 1.4, PDRF 6	PASS	0	0	PASS	PASS	0 / 274	PASS	PASS	0
14RMR785270.las	LAS 1.4, PDRF 6	PASS	0	0	PASS	PASS	0 / 275	PASS	PASS	0
14RMR785285.las	LAS 1.4, PDRF 6	PASS	0	0	PASS	PASS	0 / 275	PASS	PASS	0
14RMR785300.las	LAS 1.4, PDRF 6	PASS	0	0	PASS	PASS	0 / 275	PASS	PASS	0
14RMR785315.las	LAS 1.4, PDRF 6	PASS	0	0	PASS	PASS	0 / 21	PASS	PASS	0
14RMR800000.las	LAS 1.4, PDRF 6	PASS	0	0	PASS	PASS	0 / 280	PASS	PASS	0
14RMR800015.las	LAS 1.4, PDRF 6	PASS	0	0	PASS	PASS	0 / 303	PASS	PASS	0
14RMR800030.las	LAS 1.4, PDRF 6	PASS	0	0	PASS	PASS	0 / 298	PASS	PASS	0
14RMR800045.las	LAS 1.4, PDRF 6	PASS	0	0	PASS	PASS	0 / 297	PASS	PASS	0
14RMR800060.las	LAS 1.4, PDRF 6	PASS	0	0	PASS	PASS	0 / 292	PASS	PASS	0

DPH-1.1 Report on ASPRS LAS File Format (Tiled Data) - Compliance - continued

File	LAS Version/PDRF	System ID	Legacy Point Count	Legacy Return Counts	File Source ID	Global Encoding	VLRs / EVLRs	WKT	Intensity	Point Count with Bad Return Info
14RMR800075.las	LAS 1.4, PDRF 6	PASS	0	0	PASS	PASS	0 / 308	PASS	PASS	0
14RMR800090.las	LAS 1.4, PDRF 6	PASS	0	0	PASS	PASS	0 / 292	PASS	PASS	0
14RMR800105.las	LAS 1.4, PDRF 6	PASS	0	0	PASS	PASS	0 / 288	PASS	PASS	0
14RMR800120.las	LAS 1.4, PDRF 6	PASS	0	0	PASS	PASS	0 / 269	PASS	PASS	0
14RMR800135.las	LAS 1.4, PDRF 6	PASS	0	0	PASS	PASS	0 / 286	PASS	PASS	0
14RMR800150.las	LAS 1.4, PDRF 6	PASS	0	0	PASS	PASS	0 / 278	PASS	PASS	0
14RMR800165.las	LAS 1.4, PDRF 6	PASS	0	0	PASS	PASS	0 / 292	PASS	PASS	0
14RMR800180.las	LAS 1.4, PDRF 6	PASS	0	0	PASS	PASS	0 / 300	PASS	PASS	0
14RMR800195.las	LAS 1.4, PDRF 6	PASS	0	0	PASS	PASS	0 / 310	PASS	PASS	0
14RMR800210.las	LAS 1.4, PDRF 6	PASS	0	0	PASS	PASS	0 / 283	PASS	PASS	0
14RMR800225.las	LAS 1.4, PDRF 6	PASS	0	0	PASS	PASS	0 / 274	PASS	PASS	0
14RMR800240.las	LAS 1.4, PDRF 6	PASS	0	0	PASS	PASS	0 / 292	PASS	PASS	0
14RMR800255.las	LAS 1.4, PDRF 6	PASS	0	0	PASS	PASS	0 / 297	PASS	PASS	0
14RMR800270.las	LAS 1.4, PDRF 6	PASS	0	0	PASS	PASS	0 / 297	PASS	PASS	0
14RMR800285.las	LAS 1.4, PDRF 6	PASS	0	0	PASS	PASS	0 / 305	PASS	PASS	0
14RMR800300.las	LAS 1.4, PDRF 6	PASS	0	0	PASS	PASS	0 / 299	PASS	PASS	0
14RMR800315.las	LAS 1.4, PDRF 6	PASS	0	0	PASS	PASS	0 / 21	PASS	PASS	0
14RMR815000.las	LAS 1.4, PDRF 6	PASS	0	0	PASS	PASS	0 / 286	PASS	PASS	0
14RMR815015.las	LAS 1.4, PDRF 6	PASS	0	0	PASS	PASS	0 / 277	PASS	PASS	0
14RMR815030.las	LAS 1.4, PDRF 6	PASS	0	0	PASS	PASS	0 / 280	PASS	PASS	0
14RMR815045.las	LAS 1.4, PDRF 6	PASS	0	0	PASS	PASS	0 / 286	PASS	PASS	0
14RMR815060.las	LAS 1.4, PDRF 6	PASS	0	0	PASS	PASS	0 / 286	PASS	PASS	0
14RMR815075.las	LAS 1.4, PDRF 6	PASS	0	0	PASS	PASS	0 / 289	PASS	PASS	0
14RMR815090.las	LAS 1.4, PDRF 6	PASS	0	0	PASS	PASS	0 / 277	PASS	PASS	0
14RMR815105.las	LAS 1.4, PDRF 6	PASS	0	0	PASS	PASS	0 / 280	PASS	PASS	0
14RMR815120.las	LAS 1.4, PDRF 6	PASS	0	0	PASS	PASS	0 / 280	PASS	PASS	0
14RMR815135.las	LAS 1.4, PDRF 6	PASS	0	0	PASS	PASS	0 / 286	PASS	PASS	0
14RMR815150.las	LAS 1.4, PDRF 6	PASS	0	0	PASS	PASS	0 / 283	PASS	PASS	0
14RMR815165.las	LAS 1.4, PDRF 6	PASS	0	0	PASS	PASS	0 / 286	PASS	PASS	0
14RMR815180.las	LAS 1.4, PDRF 6	PASS	0	0	PASS	PASS	0 / 280	PASS	PASS	0
14RMR815195.las	LAS 1.4, PDRF 6	PASS	0	0	PASS	PASS	0 / 277	PASS	PASS	0
14RMR815210.las	LAS 1.4, PDRF 6	PASS	0	0	PASS	PASS	0 / 284	PASS	PASS	0
14RMR815225.las	LAS 1.4, PDRF 6	PASS	0	0	PASS	PASS	0 / 289	PASS	PASS	0
14RMR815240.las	LAS 1.4, PDRF 6	PASS	0	0	PASS	PASS	0 / 284	PASS	PASS	0
14RMR815255.las	LAS 1.4, PDRF 6	PASS	0	0	PASS	PASS	0 / 289	PASS	PASS	0
14RMR815270.las	LAS 1.4, PDRF 6	PASS	0	0	PASS	PASS	0 / 286	PASS	PASS	0
14RMR815285.las	LAS 1.4, PDRF 6	PASS	0	0	PASS	PASS	0 / 286	PASS	PASS	0
14RMR815300.las	LAS 1.4, PDRF 6	PASS	0	0	PASS	PASS	0 / 283	PASS	PASS	0
14RMR815315.las	LAS 1.4, PDRF 6	PASS	0	0	PASS	PASS	0 / 9	PASS	PASS	0
14RMR830000.las	LAS 1.4, PDRF 6	PASS	0	0	PASS	PASS	0 / 281	PASS	PASS	0
14RMR830015.las	LAS 1.4, PDRF 6	PASS	0	0	PASS	PASS	0 / 278	PASS	PASS	0
14RMR830030.las	LAS 1.4, PDRF 6	PASS	0	0	PASS	PASS	0 / 269	PASS	PASS	0
14RMR830045.las	LAS 1.4, PDRF 6	PASS	0	0	PASS	PASS	0 / 278	PASS	PASS	0
14RMR830060.las	LAS 1.4, PDRF 6	PASS	0	0	PASS	PASS	0 / 276	PASS	PASS	0
14RMR830075.las	LAS 1.4, PDRF 6	PASS	0	0	PASS	PASS	0 / 278	PASS	PASS	0
14RMR830090.las	LAS 1.4, PDRF 6	PASS	0	0	PASS	PASS	0 / 275	PASS	PASS	0
14RMR830105.las	LAS 1.4, PDRF 6	PASS	0	0	PASS	PASS	0 / 278	PASS	PASS	0
14RMR830120.las	LAS 1.4, PDRF 6	PASS	0	0	PASS	PASS	0 / 278	PASS	PASS	0
14RMR830135.las	LAS 1.4, PDRF 6	PASS	0	0	PASS	PASS	0 / 283	PASS	PASS	0

DPH-1.1 Report on ASPRS LAS File Format (Tiled Data) - Compliance - continued

File	LAS Version/PDRF	System ID	Legacy Point Count	Legacy Return Counts	File Source ID	Global Encoding	VLRs / EVLRs	WKT	Intensity	Point Count with Bad Return Info
14RMR830150.las	LAS 1.4, PDRF 6	PASS	0	0	PASS	PASS	0 / 286	PASS	PASS	0
14RMR830165.las	LAS 1.4, PDRF 6	PASS	0	0	PASS	PASS	0 / 286	PASS	PASS	0
14RMR830180.las	LAS 1.4, PDRF 6	PASS	0	0	PASS	PASS	0 / 286	PASS	PASS	0
14RMR830195.las	LAS 1.4, PDRF 6	PASS	0	0	PASS	PASS	0 / 289	PASS	PASS	0
14RMR830210.las	LAS 1.4, PDRF 6	PASS	0	0	PASS	PASS	0 / 283	PASS	PASS	0
14RMR830225.las	LAS 1.4, PDRF 6	PASS	0	0	PASS	PASS	0 / 275	PASS	PASS	0
14RMR830240.las	LAS 1.4, PDRF 6	PASS	0	0	PASS	PASS	0 / 278	PASS	PASS	0
14RMR830255.las	LAS 1.4, PDRF 6	PASS	0	0	PASS	PASS	0 / 278	PASS	PASS	0
14RMR830270.las	LAS 1.4, PDRF 6	PASS	0	0	PASS	PASS	0 / 283	PASS	PASS	0
14RMR830285.las	LAS 1.4, PDRF 6	PASS	0	0	PASS	PASS	0 / 278	PASS	PASS	0
14RMR830300.las	LAS 1.4, PDRF 6	PASS	0	0	PASS	PASS	0 / 283	PASS	PASS	0
14RMR830315.las	LAS 1.4, PDRF 6	PASS	0	0	PASS	PASS	0 / 9	PASS	PASS	0
14RMR845000.las	LAS 1.4, PDRF 6	PASS	0	0	PASS	PASS	0 / 269	PASS	PASS	0
14RMR845015.las	LAS 1.4, PDRF 6	PASS	0	0	PASS	PASS	0 / 270	PASS	PASS	0
14RMR845030.las	LAS 1.4, PDRF 6	PASS	0	0	PASS	PASS	0 / 269	PASS	PASS	0
14RMR845045.las	LAS 1.4, PDRF 6	PASS	0	0	PASS	PASS	0 / 269	PASS	PASS	0
14RMR845060.las	LAS 1.4, PDRF 6	PASS	0	0	PASS	PASS	0 / 264	PASS	PASS	0
14RMR845075.las	LAS 1.4, PDRF 6	PASS	0	0	PASS	PASS	0 / 278	PASS	PASS	0
14RMR845090.las	LAS 1.4, PDRF 6	PASS	0	0	PASS	PASS	0 / 273	PASS	PASS	0
14RMR845105.las	LAS 1.4, PDRF 6	PASS	0	0	PASS	PASS	0 / 275	PASS	PASS	0
14RMR845120.las	LAS 1.4, PDRF 6	PASS	0	0	PASS	PASS	0 / 271	PASS	PASS	0
14RMR845135.las	LAS 1.4, PDRF 6	PASS	0	0	PASS	PASS	0 / 271	PASS	PASS	0
14RMR845150.las	LAS 1.4, PDRF 6	PASS	0	0	PASS	PASS	0 / 277	PASS	PASS	0
14RMR845165.las	LAS 1.4, PDRF 6	PASS	0	0	PASS	PASS	0 / 283	PASS	PASS	0
14RMR845180.las	LAS 1.4, PDRF 6	PASS	0	0	PASS	PASS	0 / 286	PASS	PASS	0
14RMR845195.las	LAS 1.4, PDRF 6	PASS	0	0	PASS	PASS	0 / 278	PASS	PASS	0
14RMR845210.las	LAS 1.4, PDRF 6	PASS	0	0	PASS	PASS	0 / 275	PASS	PASS	0
14RMR845225.las	LAS 1.4, PDRF 6	PASS	0	0	PASS	PASS	0 / 270	PASS	PASS	0
14RMR845240.las	LAS 1.4, PDRF 6	PASS	0	0	PASS	PASS	0 / 270	PASS	PASS	0
14RMR845255.las	LAS 1.4, PDRF 6	PASS	0	0	PASS	PASS	0 / 278	PASS	PASS	0
14RMR845270.las	LAS 1.4, PDRF 6	PASS	0	0	PASS	PASS	0 / 273	PASS	PASS	0
14RMR845285.las	LAS 1.4, PDRF 6	PASS	0	0	PASS	PASS	0 / 266	PASS	PASS	0
14RMR845300.las	LAS 1.4, PDRF 6	PASS	0	0	PASS	PASS	0 / 270	PASS	PASS	0
14RMR845315.las	LAS 1.4, PDRF 6	PASS	0	0	PASS	PASS	0 / 9	PASS	PASS	0
14RMR860000.las	LAS 1.4, PDRF 6	PASS	0	0	PASS	PASS	0 / 270	PASS	PASS	0
14RMR860015.las	LAS 1.4, PDRF 6	PASS	0	0	PASS	PASS	0 / 273	PASS	PASS	0
14RMR860030.las	LAS 1.4, PDRF 6	PASS	0	0	PASS	PASS	0 / 275	PASS	PASS	0
14RMR860045.las	LAS 1.4, PDRF 6	PASS	0	0	PASS	PASS	0 / 275	PASS	PASS	0
14RMR860060.las	LAS 1.4, PDRF 6	PASS	0	0	PASS	PASS	0 / 269	PASS	PASS	0
14RMR860075.las	LAS 1.4, PDRF 6	PASS	0	0	PASS	PASS	0 / 270	PASS	PASS	0
14RMR860090.las	LAS 1.4, PDRF 6	PASS	0	0	PASS	PASS	0 / 266	PASS	PASS	0
14RMR860105.las	LAS 1.4, PDRF 6	PASS	0	0	PASS	PASS	0 / 275	PASS	PASS	0
14RMR860120.las	LAS 1.4, PDRF 6	PASS	0	0	PASS	PASS	0 / 277	PASS	PASS	0
14RMR860135.las	LAS 1.4, PDRF 6	PASS	0	0	PASS	PASS	0 / 278	PASS	PASS	0
14RMR860150.las	LAS 1.4, PDRF 6	PASS	0	0	PASS	PASS	0 / 264	PASS	PASS	0
14RMR860165.las	LAS 1.4, PDRF 6	PASS	0	0	PASS	PASS	0 / 270	PASS	PASS	0
14RMR860180.las	LAS 1.4, PDRF 6	PASS	0	0	PASS	PASS	0 / 269	PASS	PASS	0
14RMR860195.las	LAS 1.4, PDRF 6	PASS	0	0	PASS	PASS	0 / 275	PASS	PASS	0
14RMR860210.las	LAS 1.4, PDRF 6	PASS	0	0	PASS	PASS	0 / 273	PASS	PASS	0

DPH-1.1 Report on ASPRS LAS File Format (Tiled Data) - Compliance - continued

File	LAS Version/PDRF	System ID	Legacy Point Count	Legacy Return Counts	File Source ID	Global Encoding	VLRs / EVLRs	WKT	Intensity	Point Count with Bad Return Info
14RMR860225.las	LAS 1.4, PDRF 6	PASS	0	0	PASS	PASS	0 / 273	PASS	PASS	0
14RMR860240.las	LAS 1.4, PDRF 6	PASS	0	0	PASS	PASS	0 / 275	PASS	PASS	0
14RMR860255.las	LAS 1.4, PDRF 6	PASS	0	0	PASS	PASS	0 / 275	PASS	PASS	0
14RMR860270.las	LAS 1.4, PDRF 6	PASS	0	0	PASS	PASS	0 / 273	PASS	PASS	0
14RMR860285.las	LAS 1.4, PDRF 6	PASS	0	0	PASS	PASS	0 / 275	PASS	PASS	0
14RMR860300.las	LAS 1.4, PDRF 6	PASS	0	0	PASS	PASS	0 / 292	PASS	PASS	0
14RMR860315.las	LAS 1.4, PDRF 6	PASS	0	0	PASS	PASS	0 / 9	PASS	PASS	0
14RMR875000.las	LAS 1.4, PDRF 6	PASS	0	0	PASS	PASS	0 / 289	PASS	PASS	0
14RMR875015.las	LAS 1.4, PDRF 6	PASS	0	0	PASS	PASS	0 / 289	PASS	PASS	0
14RMR875030.las	LAS 1.4, PDRF 6	PASS	0	0	PASS	PASS	0 / 286	PASS	PASS	0
14RMR875045.las	LAS 1.4, PDRF 6	PASS	0	0	PASS	PASS	0 / 283	PASS	PASS	0
14RMR875060.las	LAS 1.4, PDRF 6	PASS	0	0	PASS	PASS	0 / 277	PASS	PASS	0
14RMR875075.las	LAS 1.4, PDRF 6	PASS	0	0	PASS	PASS	0 / 283	PASS	PASS	0
14RMR875090.las	LAS 1.4, PDRF 6	PASS	0	0	PASS	PASS	0 / 287	PASS	PASS	0
14RMR875105.las	LAS 1.4, PDRF 6	PASS	0	0	PASS	PASS	0 / 286	PASS	PASS	0
14RMR875120.las	LAS 1.4, PDRF 6	PASS	0	0	PASS	PASS	0 / 286	PASS	PASS	0
14RMR875135.las	LAS 1.4, PDRF 6	PASS	0	0	PASS	PASS	0 / 286	PASS	PASS	0
14RMR875150.las	LAS 1.4, PDRF 6	PASS	0	0	PASS	PASS	0 / 289	PASS	PASS	0
14RMR875165.las	LAS 1.4, PDRF 6	PASS	0	0	PASS	PASS	0 / 286	PASS	PASS	0
14RMR875180.las	LAS 1.4, PDRF 6	PASS	0	0	PASS	PASS	0 / 286	PASS	PASS	0
14RMR875195.las	LAS 1.4, PDRF 6	PASS	0	0	PASS	PASS	0 / 287	PASS	PASS	0
14RMR875210.las	LAS 1.4, PDRF 6	PASS	0	0	PASS	PASS	0 / 274	PASS	PASS	0
14RMR875225.las	LAS 1.4, PDRF 6	PASS	0	0	PASS	PASS	0 / 274	PASS	PASS	0
14RMR875240.las	LAS 1.4, PDRF 6	PASS	0	0	PASS	PASS	0 / 277	PASS	PASS	0
14RMR875255.las	LAS 1.4, PDRF 6	PASS	0	0	PASS	PASS	0 / 274	PASS	PASS	0
14RMR875270.las	LAS 1.4, PDRF 6	PASS	0	0	PASS	PASS	0 / 277	PASS	PASS	0
14RMR875285.las	LAS 1.4, PDRF 6	PASS	0	0	PASS	PASS	0 / 283	PASS	PASS	0
14RMR875300.las	LAS 1.4, PDRF 6	PASS	0	0	PASS	PASS	0 / 278	PASS	PASS	0
14RMR875315.las	LAS 1.4, PDRF 6	PASS	0	0	PASS	PASS	0 / 9	PASS	PASS	0
14RMR890000.las	LAS 1.4, PDRF 6	PASS	0	0	PASS	PASS	0 / 286	PASS	PASS	0
14RMR890015.las	LAS 1.4, PDRF 6	PASS	0	0	PASS	PASS	0 / 282	PASS	PASS	0
14RMR890030.las	LAS 1.4, PDRF 6	PASS	0	0	PASS	PASS	0 / 285	PASS	PASS	0
14RMR890045.las	LAS 1.4, PDRF 6	PASS	0	0	PASS	PASS	0 / 283	PASS	PASS	0
14RMR890060.las	LAS 1.4, PDRF 6	PASS	0	0	PASS	PASS	0 / 281	PASS	PASS	0
14RMR890075.las	LAS 1.4, PDRF 6	PASS	0	0	PASS	PASS	0 / 283	PASS	PASS	0
14RMR890090.las	LAS 1.4, PDRF 6	PASS	0	0	PASS	PASS	0 / 281	PASS	PASS	0
14RMR890105.las	LAS 1.4, PDRF 6	PASS	0	0	PASS	PASS	0 / 283	PASS	PASS	0
14RMR890120.las	LAS 1.4, PDRF 6	PASS	0	0	PASS	PASS	0 / 283	PASS	PASS	0
14RMR890135.las	LAS 1.4, PDRF 6	PASS	0	0	PASS	PASS	0 / 283	PASS	PASS	0
14RMR890150.las	LAS 1.4, PDRF 6	PASS	0	0	PASS	PASS	0 / 283	PASS	PASS	0
14RMR890165.las	LAS 1.4, PDRF 6	PASS	0	0	PASS	PASS	0 / 283	PASS	PASS	0
14RMR890180.las	LAS 1.4, PDRF 6	PASS	0	0	PASS	PASS	0 / 280	PASS	PASS	0
14RMR890195.las	LAS 1.4, PDRF 6	PASS	0	0	PASS	PASS	0 / 283	PASS	PASS	0
14RMR890210.las	LAS 1.4, PDRF 6	PASS	0	0	PASS	PASS	0 / 283	PASS	PASS	0
14RMR890225.las	LAS 1.4, PDRF 6	PASS	0	0	PASS	PASS	0 / 283	PASS	PASS	0
14RMR890240.las	LAS 1.4, PDRF 6	PASS	0	0	PASS	PASS	0 / 283	PASS	PASS	0
14RMR890255.las	LAS 1.4, PDRF 6	PASS	0	0	PASS	PASS	0 / 283	PASS	PASS	0
14RMR890270.las	LAS 1.4, PDRF 6	PASS	0	0	PASS	PASS	0 / 279	PASS	PASS	0
14RMR890285.las	LAS 1.4, PDRF 6	PASS	0	0	PASS	PASS	0 / 283	PASS	PASS	0

DPH-1.1 Report on ASPRS LAS File Format (Tiled Data) - Compliance - continued

File	LAS Version/PDRF	System ID	Legacy Point Count	Legacy Return Counts	File Source ID	Global Encoding	VLRs / EVLRs	WKT	Intensity	Point Count with Bad Return Info
14RMR890300.las	LAS 1.4, PDRF 6	PASS	0	0	PASS	PASS	0 / 274	PASS	PASS	0
14RMR890315.las	LAS 1.4, PDRF 6	PASS	0	0	PASS	PASS	0 / 9	PASS	PASS	0
14RMR905000.las	LAS 1.4, PDRF 6	PASS	0	0	PASS	PASS	0 / 284	PASS	PASS	0
14RMR905015.las	LAS 1.4, PDRF 6	PASS	0	0	PASS	PASS	0 / 283	PASS	PASS	0
14RMR905030.las	LAS 1.4, PDRF 6	PASS	0	0	PASS	PASS	0 / 280	PASS	PASS	0
14RMR905045.las	LAS 1.4, PDRF 6	PASS	0	0	PASS	PASS	0 / 283	PASS	PASS	0
14RMR905060.las	LAS 1.4, PDRF 6	PASS	0	0	PASS	PASS	0 / 277	PASS	PASS	0
14RMR905075.las	LAS 1.4, PDRF 6	PASS	0	0	PASS	PASS	0 / 278	PASS	PASS	0
14RMR905090.las	LAS 1.4, PDRF 6	PASS	0	0	PASS	PASS	0 / 269	PASS	PASS	0
14RMR905105.las	LAS 1.4, PDRF 6	PASS	0	0	PASS	PASS	0 / 270	PASS	PASS	0
14RMR905120.las	LAS 1.4, PDRF 6	PASS	0	0	PASS	PASS	0 / 270	PASS	PASS	0
14RMR905135.las	LAS 1.4, PDRF 6	PASS	0	0	PASS	PASS	0 / 278	PASS	PASS	0
14RMR905150.las	LAS 1.4, PDRF 6	PASS	0	0	PASS	PASS	0 / 275	PASS	PASS	0
14RMR905165.las	LAS 1.4, PDRF 6	PASS	0	0	PASS	PASS	0 / 297	PASS	PASS	0
14RMR905180.las	LAS 1.4, PDRF 6	PASS	0	0	PASS	PASS	0 / 270	PASS	PASS	0
14RMR905195.las	LAS 1.4, PDRF 6	PASS	0	0	PASS	PASS	0 / 273	PASS	PASS	0
14RMR905210.las	LAS 1.4, PDRF 6	PASS	0	0	PASS	PASS	0 / 297	PASS	PASS	0
14RMR905225.las	LAS 1.4, PDRF 6	PASS	0	0	PASS	PASS	0 / 277	PASS	PASS	0
14RMR905240.las	LAS 1.4, PDRF 6	PASS	0	0	PASS	PASS	0 / 268	PASS	PASS	0
14RMR905255.las	LAS 1.4, PDRF 6	PASS	0	0	PASS	PASS	0 / 279	PASS	PASS	0
14RMR905270.las	LAS 1.4, PDRF 6	PASS	0	0	PASS	PASS	0 / 278	PASS	PASS	0
14RMR905285.las	LAS 1.4, PDRF 6	PASS	0	0	PASS	PASS	0 / 296	PASS	PASS	0
14RMR905300.las	LAS 1.4, PDRF 6	PASS	0	0	PASS	PASS	0 / 270	PASS	PASS	0
14RMR905315.las	LAS 1.4, PDRF 6	PASS	0	0	PASS	PASS	0 / 9	PASS	PASS	0
14RMR920000.las	LAS 1.4, PDRF 6	PASS	0	0	PASS	PASS	0 / 283	PASS	PASS	0
14RMR920015.las	LAS 1.4, PDRF 6	PASS	0	0	PASS	PASS	0 / 280	PASS	PASS	0
14RMR920030.las	LAS 1.4, PDRF 6	PASS	0	0	PASS	PASS	0 / 275	PASS	PASS	0
14RMR920045.las	LAS 1.4, PDRF 6	PASS	0	0	PASS	PASS	0 / 264	PASS	PASS	0
14RMR920060.las	LAS 1.4, PDRF 6	PASS	0	0	PASS	PASS	0 / 273	PASS	PASS	0
14RMR920075.las	LAS 1.4, PDRF 6	PASS	0	0	PASS	PASS	0 / 270	PASS	PASS	0
14RMR920090.las	LAS 1.4, PDRF 6	PASS	0	0	PASS	PASS	0 / 274	PASS	PASS	0
14RMR920105.las	LAS 1.4, PDRF 6	PASS	0	0	PASS	PASS	0 / 275	PASS	PASS	0
14RMR920120.las	LAS 1.4, PDRF 6	PASS	0	0	PASS	PASS	0 / 275	PASS	PASS	0
14RMR920135.las	LAS 1.4, PDRF 6	PASS	0	0	PASS	PASS	0 / 275	PASS	PASS	0
14RMR920150.las	LAS 1.4, PDRF 6	PASS	0	0	PASS	PASS	0 / 275	PASS	PASS	0
14RMR920165.las	LAS 1.4, PDRF 6	PASS	0	0	PASS	PASS	0 / 294	PASS	PASS	0
14RMR920180.las	LAS 1.4, PDRF 6	PASS	0	0	PASS	PASS	0 / 275	PASS	PASS	0
14RMR920195.las	LAS 1.4, PDRF 6	PASS	0	0	PASS	PASS	0 / 275	PASS	PASS	0
14RMR920210.las	LAS 1.4, PDRF 6	PASS	0	0	PASS	PASS	0 / 286	PASS	PASS	0
14RMR920225.las	LAS 1.4, PDRF 6	PASS	0	0	PASS	PASS	0 / 295	PASS	PASS	0
14RMR920240.las	LAS 1.4, PDRF 6	PASS	0	0	PASS	PASS	0 / 292	PASS	PASS	0
14RMR920255.las	LAS 1.4, PDRF 6	PASS	0	0	PASS	PASS	0 / 269	PASS	PASS	0
14RMR920270.las	LAS 1.4, PDRF 6	PASS	0	0	PASS	PASS	0 / 274	PASS	PASS	0
14RMR920285.las	LAS 1.4, PDRF 6	PASS	0	0	PASS	PASS	0 / 286	PASS	PASS	0
14RMR920300.las	LAS 1.4, PDRF 6	PASS	0	0	PASS	PASS	0 / 281	PASS	PASS	0
14RMR920315.las	LAS 1.4, PDRF 6	PASS	0	0	PASS	PASS	0 / 9	PASS	PASS	0
14RMR935000.las	LAS 1.4, PDRF 6	PASS	0	0	PASS	PASS	0 / 283	PASS	PASS	0
14RMR935015.las	LAS 1.4, PDRF 6	PASS	0	0	PASS	PASS	0 / 289	PASS	PASS	0
14RMR935030.las	LAS 1.4, PDRF 6	PASS	0	0	PASS	PASS	0 / 288	PASS	PASS	0

DPH-1.1 Report on ASPRS LAS File Format (Tiled Data) - Compliance - continued

File	LAS Version/PDRF	System ID	Legacy Point Count	Legacy Return Counts	File Source ID	Global Encoding	VLRs / EVLRs	WKT	Intensity	Point Count with Bad Return Info
14RMR935045.las	LAS 1.4, PDRF 6	PASS	0	0	PASS	PASS	0 / 286	PASS	PASS	0
14RMR935060.las	LAS 1.4, PDRF 6	PASS	0	0	PASS	PASS	0 / 286	PASS	PASS	0
14RMR935075.las	LAS 1.4, PDRF 6	PASS	0	0	PASS	PASS	0 / 286	PASS	PASS	0
14RMR935090.las	LAS 1.4, PDRF 6	PASS	0	0	PASS	PASS	0 / 283	PASS	PASS	0
14RMR935105.las	LAS 1.4, PDRF 6	PASS	0	0	PASS	PASS	0 / 283	PASS	PASS	0
14RMR935120.las	LAS 1.4, PDRF 6	PASS	0	0	PASS	PASS	0 / 283	PASS	PASS	0
14RMR935135.las	LAS 1.4, PDRF 6	PASS	0	0	PASS	PASS	0 / 286	PASS	PASS	0
14RMR935150.las	LAS 1.4, PDRF 6	PASS	0	0	PASS	PASS	0 / 286	PASS	PASS	0
14RMR935165.las	LAS 1.4, PDRF 6	PASS	0	0	PASS	PASS	0 / 278	PASS	PASS	0
14RMR935180.las	LAS 1.4, PDRF 6	PASS	0	0	PASS	PASS	0 / 286	PASS	PASS	0
14RMR935195.las	LAS 1.4, PDRF 6	PASS	0	0	PASS	PASS	0 / 289	PASS	PASS	0
14RMR935210.las	LAS 1.4, PDRF 6	PASS	0	0	PASS	PASS	0 / 280	PASS	PASS	0
14RMR935225.las	LAS 1.4, PDRF 6	PASS	0	0	PASS	PASS	0 / 283	PASS	PASS	0
14RMR935240.las	LAS 1.4, PDRF 6	PASS	0	0	PASS	PASS	0 / 283	PASS	PASS	0
14RMR935255.las	LAS 1.4, PDRF 6	PASS	0	0	PASS	PASS	0 / 289	PASS	PASS	0
14RMR935270.las	LAS 1.4, PDRF 6	PASS	0	0	PASS	PASS	0 / 288	PASS	PASS	0
14RMR935285.las	LAS 1.4, PDRF 6	PASS	0	0	PASS	PASS	0 / 286	PASS	PASS	0
14RMR935300.las	LAS 1.4, PDRF 6	PASS	0	0	PASS	PASS	0 / 289	PASS	PASS	0
14RMR935315.las	LAS 1.4, PDRF 6	PASS	0	0	PASS	PASS	0 / 9	PASS	PASS	0
14RMR950000.las	LAS 1.4, PDRF 6	PASS	0	0	PASS	PASS	0 / 286	PASS	PASS	0
14RMR950015.las	LAS 1.4, PDRF 6	PASS	0	0	PASS	PASS	0 / 283	PASS	PASS	0
14RMR950030.las	LAS 1.4, PDRF 6	PASS	0	0	PASS	PASS	0 / 289	PASS	PASS	0
14RMR950045.las	LAS 1.4, PDRF 6	PASS	0	0	PASS	PASS	0 / 289	PASS	PASS	0
14RMR950060.las	LAS 1.4, PDRF 6	PASS	0	0	PASS	PASS	0 / 286	PASS	PASS	0
14RMR950075.las	LAS 1.4, PDRF 6	PASS	0	0	PASS	PASS	0 / 286	PASS	PASS	0
14RMR950090.las	LAS 1.4, PDRF 6	PASS	0	0	PASS	PASS	0 / 289	PASS	PASS	0
14RMR950105.las	LAS 1.4, PDRF 6	PASS	0	0	PASS	PASS	0 / 286	PASS	PASS	0
14RMR950120.las	LAS 1.4, PDRF 6	PASS	0	0	PASS	PASS	0 / 286	PASS	PASS	0
14RMR950135.las	LAS 1.4, PDRF 6	PASS	0	0	PASS	PASS	0 / 286	PASS	PASS	0
14RMR950150.las	LAS 1.4, PDRF 6	PASS	0	0	PASS	PASS	0 / 286	PASS	PASS	0
14RMR950165.las	LAS 1.4, PDRF 6	PASS	0	0	PASS	PASS	0 / 286	PASS	PASS	0
14RMR950180.las	LAS 1.4, PDRF 6	PASS	0	0	PASS	PASS	0 / 286	PASS	PASS	0
14RMR950195.las	LAS 1.4, PDRF 6	PASS	0	0	PASS	PASS	0 / 285	PASS	PASS	0
14RMR950210.las	LAS 1.4, PDRF 6	PASS	0	0	PASS	PASS	0 / 287	PASS	PASS	0
14RMR950225.las	LAS 1.4, PDRF 6	PASS	0	0	PASS	PASS	0 / 286	PASS	PASS	0
14RMR950240.las	LAS 1.4, PDRF 6	PASS	0	0	PASS	PASS	0 / 286	PASS	PASS	0
14RMR950255.las	LAS 1.4, PDRF 6	PASS	0	0	PASS	PASS	0 / 289	PASS	PASS	0
14RMR950270.las	LAS 1.4, PDRF 6	PASS	0	0	PASS	PASS	0 / 286	PASS	PASS	0
14RMR950285.las	LAS 1.4, PDRF 6	PASS	0	0	PASS	PASS	0 / 286	PASS	PASS	0
14RMR950300.las	LAS 1.4, PDRF 6	PASS	0	0	PASS	PASS	0 / 289	PASS	PASS	0
14RMR950315.las	LAS 1.4, PDRF 6	PASS	0	0	PASS	PASS	0 / 6	PASS	PASS	0
14RMR965000.las	LAS 1.4, PDRF 6	PASS	0	0	PASS	PASS	0 / 283	PASS	PASS	0
14RMR965015.las	LAS 1.4, PDRF 6	PASS	0	0	PASS	PASS	0 / 283	PASS	PASS	0
14RMR965030.las	LAS 1.4, PDRF 6	PASS	0	0	PASS	PASS	0 / 289	PASS	PASS	0
14RMR965045.las	LAS 1.4, PDRF 6	PASS	0	0	PASS	PASS	0 / 283	PASS	PASS	0
14RMR965060.las	LAS 1.4, PDRF 6	PASS	0	0	PASS	PASS	0 / 289	PASS	PASS	0
14RMR965075.las	LAS 1.4, PDRF 6	PASS	0	0	PASS	PASS	0 / 286	PASS	PASS	0
14RMR965090.las	LAS 1.4, PDRF 6	PASS	0	0	PASS	PASS	0 / 283	PASS	PASS	0
14RMR965105.las	LAS 1.4, PDRF 6	PASS	0	0	PASS	PASS	0 / 283	PASS	PASS	0

DPH-1.1 Report on ASPRS LAS File Format (Tiled Data) - Compliance - continued

File	LAS Version/PDRF	System ID	Legacy Point Count	Legacy Return Counts	File Source ID	Global Encoding	VLRs / EVLRs	WKT	Intensity	Point Count with Bad Return Info
14RMR965120.las	LAS 1.4, PDRF 6	PASS	0	0	PASS	PASS	0 / 283	PASS	PASS	0
14RMR965135.las	LAS 1.4, PDRF 6	PASS	0	0	PASS	PASS	0 / 289	PASS	PASS	0
14RMR965150.las	LAS 1.4, PDRF 6	PASS	0	0	PASS	PASS	0 / 283	PASS	PASS	0
14RMR965165.las	LAS 1.4, PDRF 6	PASS	0	0	PASS	PASS	0 / 281	PASS	PASS	0
14RMR965180.las	LAS 1.4, PDRF 6	PASS	0	0	PASS	PASS	0 / 283	PASS	PASS	0
14RMR965195.las	LAS 1.4, PDRF 6	PASS	0	0	PASS	PASS	0 / 283	PASS	PASS	0
14RMR965210.las	LAS 1.4, PDRF 6	PASS	0	0	PASS	PASS	0 / 278	PASS	PASS	0
14RMR965225.las	LAS 1.4, PDRF 6	PASS	0	0	PASS	PASS	0 / 272	PASS	PASS	0
14RMR965240.las	LAS 1.4, PDRF 6	PASS	0	0	PASS	PASS	0 / 278	PASS	PASS	0
14RMR965255.las	LAS 1.4, PDRF 6	PASS	0	0	PASS	PASS	0 / 288	PASS	PASS	0
14RMR965270.las	LAS 1.4, PDRF 6	PASS	0	0	PASS	PASS	0 / 279	PASS	PASS	0
14RMR965285.las	LAS 1.4, PDRF 6	PASS	0	0	PASS	PASS	0 / 276	PASS	PASS	0
14RMR965300.las	LAS 1.4, PDRF 6	PASS	0	0	PASS	PASS	0 / 283	PASS	PASS	0
14RMR965315.las	LAS 1.4, PDRF 6	PASS	0	0	PASS	PASS	0 / 9	PASS	PASS	0
14RMR980000.las	LAS 1.4, PDRF 6	PASS	0	0	PASS	PASS	0 / 289	PASS	PASS	0
14RMR980015.las	LAS 1.4, PDRF 6	PASS	0	0	PASS	PASS	0 / 280	PASS	PASS	0
14RMR980030.las	LAS 1.4, PDRF 6	PASS	0	0	PASS	PASS	0 / 275	PASS	PASS	0
14RMR980045.las	LAS 1.4, PDRF 6	PASS	0	0	PASS	PASS	0 / 275	PASS	PASS	0
14RMR980060.las	LAS 1.4, PDRF 6	PASS	0	0	PASS	PASS	0 / 277	PASS	PASS	0
14RMR980075.las	LAS 1.4, PDRF 6	PASS	0	0	PASS	PASS	0 / 281	PASS	PASS	0
14RMR980090.las	LAS 1.4, PDRF 6	PASS	0	0	PASS	PASS	0 / 289	PASS	PASS	0
14RMR980105.las	LAS 1.4, PDRF 6	PASS	0	0	PASS	PASS	0 / 287	PASS	PASS	0
14RMR980120.las	LAS 1.4, PDRF 6	PASS	0	0	PASS	PASS	0 / 286	PASS	PASS	0
14RMR980135.las	LAS 1.4, PDRF 6	PASS	0	0	PASS	PASS	0 / 283	PASS	PASS	0
14RMR980150.las	LAS 1.4, PDRF 6	PASS	0	0	PASS	PASS	0 / 289	PASS	PASS	0
14RMR980165.las	LAS 1.4, PDRF 6	PASS	0	0	PASS	PASS	0 / 274	PASS	PASS	0
14RMR980180.las	LAS 1.4, PDRF 6	PASS	0	0	PASS	PASS	0 / 286	PASS	PASS	0
14RMR980195.las	LAS 1.4, PDRF 6	PASS	0	0	PASS	PASS	0 / 278	PASS	PASS	0
14RMR980210.las	LAS 1.4, PDRF 6	PASS	0	0	PASS	PASS	0 / 283	PASS	PASS	0
14RMR980225.las	LAS 1.4, PDRF 6	PASS	0	0	PASS	PASS	0 / 278	PASS	PASS	0
14RMR980240.las	LAS 1.4, PDRF 6	PASS	0	0	PASS	PASS	0 / 277	PASS	PASS	0
14RMR980255.las	LAS 1.4, PDRF 6	PASS	0	0	PASS	PASS	0 / 283	PASS	PASS	0
14RMR980270.las	LAS 1.4, PDRF 6	PASS	0	0	PASS	PASS	0 / 275	PASS	PASS	0
14RMR980285.las	LAS 1.4, PDRF 6	PASS	0	0	PASS	PASS	0 / 273	PASS	PASS	0
14RMR980300.las	LAS 1.4, PDRF 6	PASS	0	0	PASS	PASS	0 / 286	PASS	PASS	0
14RMR980315.las	LAS 1.4, PDRF 6	PASS	0	0	PASS	PASS	0 / 9	PASS	PASS	0
14RMS005005.las	LAS 1.4, PDRF 6	PASS	0	0	PASS	PASS	0 / 276	PASS	PASS	0
14RMS005020.las	LAS 1.4, PDRF 6	PASS	0	0	PASS	PASS	0 / 286	PASS	PASS	0
14RMS005035.las	LAS 1.4, PDRF 6	PASS	0	0	PASS	PASS	0 / 284	PASS	PASS	0
14RMS005050.las	LAS 1.4, PDRF 6	PASS	0	0	PASS	PASS	0 / 286	PASS	PASS	0
14RMS005065.las	LAS 1.4, PDRF 6	PASS	0	0	PASS	PASS	0 / 286	PASS	PASS	0
14RMS005080.las	LAS 1.4, PDRF 6	PASS	0	0	PASS	PASS	0 / 287	PASS	PASS	0
14RMS005095.las	LAS 1.4, PDRF 6	PASS	0	0	PASS	PASS	0 / 286	PASS	PASS	0
14RMS005110.las	LAS 1.4, PDRF 6	PASS	0	0	PASS	PASS	0 / 289	PASS	PASS	0
14RMS005125.las	LAS 1.4, PDRF 6	PASS	0	0	PASS	PASS	0 / 43	PASS	PASS	0
14RMS020005.las	LAS 1.4, PDRF 6	PASS	0	0	PASS	PASS	0 / 277	PASS	PASS	0
14RMS020020.las	LAS 1.4, PDRF 6	PASS	0	0	PASS	PASS	0 / 280	PASS	PASS	0
14RMS020035.las	LAS 1.4, PDRF 6	PASS	0	0	PASS	PASS	0 / 283	PASS	PASS	0
14RMS020050.las	LAS 1.4, PDRF 6	PASS	0	0	PASS	PASS	0 / 289	PASS	PASS	0

DPH-1.1 Report on ASPRS LAS File Format (Tiled Data) - Compliance - continued

File	LAS Version/PDRF	System ID	Legacy Point Count	Legacy Return Counts	File Source ID	Global Encoding	VLRs / EVLRs	WKT	Intensity	Point Count with Bad Return Info
14RMS020065.las	LAS 1.4, PDRF 6	PASS	0	0	PASS	PASS	0 / 286	PASS	PASS	0
14RMS020080.las	LAS 1.4, PDRF 6	PASS	0	0	PASS	PASS	0 / 288	PASS	PASS	0
14RMS020095.las	LAS 1.4, PDRF 6	PASS	0	0	PASS	PASS	0 / 284	PASS	PASS	0
14RMS020110.las	LAS 1.4, PDRF 6	PASS	0	0	PASS	PASS	0 / 41	PASS	PASS	0
14RMS035005.las	LAS 1.4, PDRF 6	PASS	0	0	PASS	PASS	0 / 289	PASS	PASS	0
14RMS035020.las	LAS 1.4, PDRF 6	PASS	0	0	PASS	PASS	0 / 289	PASS	PASS	0
14RMS035035.las	LAS 1.4, PDRF 6	PASS	0	0	PASS	PASS	0 / 283	PASS	PASS	0
14RMS035050.las	LAS 1.4, PDRF 6	PASS	0	0	PASS	PASS	0 / 281	PASS	PASS	0
14RMS035065.las	LAS 1.4, PDRF 6	PASS	0	0	PASS	PASS	0 / 280	PASS	PASS	0
14RMS035080.las	LAS 1.4, PDRF 6	PASS	0	0	PASS	PASS	0 / 261	PASS	PASS	0
14RMS035095.las	LAS 1.4, PDRF 6	PASS	0	0	PASS	PASS	0 / 43	PASS	PASS	0
14RMS050005.las	LAS 1.4, PDRF 6	PASS	0	0	PASS	PASS	0 / 289	PASS	PASS	0
14RMS050020.las	LAS 1.4, PDRF 6	PASS	0	0	PASS	PASS	0 / 279	PASS	PASS	0
14RMS050035.las	LAS 1.4, PDRF 6	PASS	0	0	PASS	PASS	0 / 283	PASS	PASS	0
14RMS050050.las	LAS 1.4, PDRF 6	PASS	0	0	PASS	PASS	0 / 283	PASS	PASS	0
14RMS050065.las	LAS 1.4, PDRF 6	PASS	0	0	PASS	PASS	0 / 56	PASS	PASS	0
14RMS050080.las	LAS 1.4, PDRF 6	PASS	0	0	PASS	PASS	0 / 8	PASS	PASS	0
14RMS065005.las	LAS 1.4, PDRF 6	PASS	0	0	PASS	PASS	0 / 286	PASS	PASS	0
14RMS065020.las	LAS 1.4, PDRF 6	PASS	0	0	PASS	PASS	0 / 286	PASS	PASS	0
14RMS065035.las	LAS 1.4, PDRF 6	PASS	0	0	PASS	PASS	0 / 281	PASS	PASS	0
14RMS065050.las	LAS 1.4, PDRF 6	PASS	0	0	PASS	PASS	0 / 48	PASS	PASS	0
14RMS065065.las	LAS 1.4, PDRF 6	PASS	0	0	PASS	PASS	0 / 6	PASS	PASS	0
14RMS080005.las	LAS 1.4, PDRF 6	PASS	0	0	PASS	PASS	0 / 288	PASS	PASS	0
14RMS080020.las	LAS 1.4, PDRF 6	PASS	0	0	PASS	PASS	0 / 251	PASS	PASS	0
14RMS080035.las	LAS 1.4, PDRF 6	PASS	0	0	PASS	PASS	0 / 41	PASS	PASS	0
14RMS095005.las	LAS 1.4, PDRF 6	PASS	0	0	PASS	PASS	0 / 253	PASS	PASS	0
14RMS095020.las	LAS 1.4, PDRF 6	PASS	0	0	PASS	PASS	0 / 15	PASS	PASS	0
14RMS110005.las	LAS 1.4, PDRF 6	PASS	0	0	PASS	PASS	0 / 16	PASS	PASS	0
14RNQ010535.las	LAS 1.4, PDRF 6	PASS	0	0	PASS	PASS	0 / 9	PASS	PASS	0
14RNQ010550.las	LAS 1.4, PDRF 6	PASS	0	0	PASS	PASS	0 / 48	PASS	PASS	0
14RNQ010565.las	LAS 1.4, PDRF 6	PASS	0	0	PASS	PASS	0 / 60	PASS	PASS	0
14RNQ010580.las	LAS 1.4, PDRF 6	PASS	0	0	PASS	PASS	0 / 285	PASS	PASS	0
14RNQ010595.las	LAS 1.4, PDRF 6	PASS	0	0	PASS	PASS	0 / 286	PASS	PASS	0
14RNQ010610.las	LAS 1.4, PDRF 6	PASS	0	0	PASS	PASS	0 / 285	PASS	PASS	0
14RNQ010625.las	LAS 1.4, PDRF 6	PASS	0	0	PASS	PASS	0 / 285	PASS	PASS	0
14RNQ010640.las	LAS 1.4, PDRF 6	PASS	0	0	PASS	PASS	0 / 286	PASS	PASS	0
14RNQ010655.las	LAS 1.4, PDRF 6	PASS	0	0	PASS	PASS	0 / 286	PASS	PASS	0
14RNQ010670.las	LAS 1.4, PDRF 6	PASS	0	0	PASS	PASS	0 / 286	PASS	PASS	0
14RNQ010685.las	LAS 1.4, PDRF 6	PASS	0	0	PASS	PASS	0 / 289	PASS	PASS	0
14RNQ010700.las	LAS 1.4, PDRF 6	PASS	0	0	PASS	PASS	0 / 285	PASS	PASS	0
14RNQ010715.las	LAS 1.4, PDRF 6	PASS	0	0	PASS	PASS	0 / 284	PASS	PASS	0
14RNQ010730.las	LAS 1.4, PDRF 6	PASS	0	0	PASS	PASS	0 / 286	PASS	PASS	0
14RNQ010745.las	LAS 1.4, PDRF 6	PASS	0	0	PASS	PASS	0 / 289	PASS	PASS	0
14RNQ010760.las	LAS 1.4, PDRF 6	PASS	0	0	PASS	PASS	0 / 286	PASS	PASS	0
14RNQ010775.las	LAS 1.4, PDRF 6	PASS	0	0	PASS	PASS	0 / 286	PASS	PASS	0
14RNQ010790.las	LAS 1.4, PDRF 6	PASS	0	0	PASS	PASS	0 / 289	PASS	PASS	0
14RNQ010805.las	LAS 1.4, PDRF 6	PASS	0	0	PASS	PASS	0 / 289	PASS	PASS	0
14RNQ010820.las	LAS 1.4, PDRF 6	PASS	0	0	PASS	PASS	0 / 289	PASS	PASS	0
14RNQ010835.las	LAS 1.4, PDRF 6	PASS	0	0	PASS	PASS	0 / 286	PASS	PASS	0

DPH-1.1 Report on ASPRS LAS File Format (Tiled Data) - Compliance - continued

File	LAS Version/PDRF	System ID	Legacy Point Count	Legacy Return Counts	File Source ID	Global Encoding	VLRs / EVLRs	WKT	Intensity	Point Count with Bad Return Info
14RNQ010850.las	LAS 1.4, PDRF 6	PASS	0	0	PASS	PASS	0 / 286	PASS	PASS	0
14RNQ010865.las	LAS 1.4, PDRF 6	PASS	0	0	PASS	PASS	0 / 286	PASS	PASS	0
14RNQ010880.las	LAS 1.4, PDRF 6	PASS	0	0	PASS	PASS	0 / 286	PASS	PASS	0
14RNQ010895.las	LAS 1.4, PDRF 6	PASS	0	0	PASS	PASS	0 / 284	PASS	PASS	0
14RNQ010910.las	LAS 1.4, PDRF 6	PASS	0	0	PASS	PASS	0 / 286	PASS	PASS	0
14RNQ010925.las	LAS 1.4, PDRF 6	PASS	0	0	PASS	PASS	0 / 286	PASS	PASS	0
14RNQ010940.las	LAS 1.4, PDRF 6	PASS	0	0	PASS	PASS	0 / 288	PASS	PASS	0
14RNQ010955.las	LAS 1.4, PDRF 6	PASS	0	0	PASS	PASS	0 / 283	PASS	PASS	0
14RNQ010970.las	LAS 1.4, PDRF 6	PASS	0	0	PASS	PASS	0 / 289	PASS	PASS	0
14RNQ010985.las	LAS 1.4, PDRF 6	PASS	0	0	PASS	PASS	0 / 286	PASS	PASS	0
14RNQ025580.las	LAS 1.4, PDRF 6	PASS	0	0	PASS	PASS	0 / 18	PASS	PASS	0
14RNQ025595.las	LAS 1.4, PDRF 6	PASS	0	0	PASS	PASS	0 / 217	PASS	PASS	0
14RNQ025610.las	LAS 1.4, PDRF 6	PASS	0	0	PASS	PASS	0 / 289	PASS	PASS	0
14RNQ025625.las	LAS 1.4, PDRF 6	PASS	0	0	PASS	PASS	0 / 283	PASS	PASS	0
14RNQ025640.las	LAS 1.4, PDRF 6	PASS	0	0	PASS	PASS	0 / 283	PASS	PASS	0
14RNQ025655.las	LAS 1.4, PDRF 6	PASS	0	0	PASS	PASS	0 / 278	PASS	PASS	0
14RNQ025670.las	LAS 1.4, PDRF 6	PASS	0	0	PASS	PASS	0 / 281	PASS	PASS	0
14RNQ025685.las	LAS 1.4, PDRF 6	PASS	0	0	PASS	PASS	0 / 283	PASS	PASS	0
14RNQ025700.las	LAS 1.4, PDRF 6	PASS	0	0	PASS	PASS	0 / 277	PASS	PASS	0
14RNQ025715.las	LAS 1.4, PDRF 6	PASS	0	0	PASS	PASS	0 / 283	PASS	PASS	0
14RNQ025730.las	LAS 1.4, PDRF 6	PASS	0	0	PASS	PASS	0 / 278	PASS	PASS	0
14RNQ025745.las	LAS 1.4, PDRF 6	PASS	0	0	PASS	PASS	0 / 283	PASS	PASS	0
14RNQ025760.las	LAS 1.4, PDRF 6	PASS	0	0	PASS	PASS	0 / 283	PASS	PASS	0
14RNQ025775.las	LAS 1.4, PDRF 6	PASS	0	0	PASS	PASS	0 / 282	PASS	PASS	0
14RNQ025790.las	LAS 1.4, PDRF 6	PASS	0	0	PASS	PASS	0 / 286	PASS	PASS	0
14RNQ025805.las	LAS 1.4, PDRF 6	PASS	0	0	PASS	PASS	0 / 277	PASS	PASS	0
14RNQ025820.las	LAS 1.4, PDRF 6	PASS	0	0	PASS	PASS	0 / 280	PASS	PASS	0
14RNQ025835.las	LAS 1.4, PDRF 6	PASS	0	0	PASS	PASS	0 / 289	PASS	PASS	0
14RNQ025850.las	LAS 1.4, PDRF 6	PASS	0	0	PASS	PASS	0 / 286	PASS	PASS	0
14RNQ025865.las	LAS 1.4, PDRF 6	PASS	0	0	PASS	PASS	0 / 283	PASS	PASS	0
14RNQ025880.las	LAS 1.4, PDRF 6	PASS	0	0	PASS	PASS	0 / 286	PASS	PASS	0
14RNQ025895.las	LAS 1.4, PDRF 6	PASS	0	0	PASS	PASS	0 / 287	PASS	PASS	0
14RNQ025910.las	LAS 1.4, PDRF 6	PASS	0	0	PASS	PASS	0 / 284	PASS	PASS	0
14RNQ025925.las	LAS 1.4, PDRF 6	PASS	0	0	PASS	PASS	0 / 286	PASS	PASS	0
14RNQ025940.las	LAS 1.4, PDRF 6	PASS	0	0	PASS	PASS	0 / 288	PASS	PASS	0
14RNQ025955.las	LAS 1.4, PDRF 6	PASS	0	0	PASS	PASS	0 / 287	PASS	PASS	0
14RNQ025970.las	LAS 1.4, PDRF 6	PASS	0	0	PASS	PASS	0 / 286	PASS	PASS	0
14RNQ025985.las	LAS 1.4, PDRF 6	PASS	0	0	PASS	PASS	0 / 286	PASS	PASS	0
14RNQ040610.las	LAS 1.4, PDRF 6	PASS	0	0	PASS	PASS	0 / 41	PASS	PASS	0
14RNQ040625.las	LAS 1.4, PDRF 6	PASS	0	0	PASS	PASS	0 / 276	PASS	PASS	0
14RNQ040640.las	LAS 1.4, PDRF 6	PASS	0	0	PASS	PASS	0 / 270	PASS	PASS	0
14RNQ040655.las	LAS 1.4, PDRF 6	PASS	0	0	PASS	PASS	0 / 275	PASS	PASS	0
14RNQ040670.las	LAS 1.4, PDRF 6	PASS	0	0	PASS	PASS	0 / 275	PASS	PASS	0
14RNQ040685.las	LAS 1.4, PDRF 6	PASS	0	0	PASS	PASS	0 / 270	PASS	PASS	0
14RNQ040700.las	LAS 1.4, PDRF 6	PASS	0	0	PASS	PASS	0 / 270	PASS	PASS	0
14RNQ040715.las	LAS 1.4, PDRF 6	PASS	0	0	PASS	PASS	0 / 278	PASS	PASS	0
14RNQ040730.las	LAS 1.4, PDRF 6	PASS	0	0	PASS	PASS	0 / 278	PASS	PASS	0
14RNQ040745.las	LAS 1.4, PDRF 6	PASS	0	0	PASS	PASS	0 / 271	PASS	PASS	0
14RNQ040760.las	LAS 1.4, PDRF 6	PASS	0	0	PASS	PASS	0 / 274	PASS	PASS	0

DPH-1.1 Report on ASPRS LAS File Format (Tiled Data) - Compliance - continued

File	LAS Version/PDRF	System ID	Legacy Point Count	Legacy Return Counts	File Source ID	Global Encoding	VLRs / EVLRs	WKT	Intensity	Point Count with Bad Return Info
14RNQ040775.las	LAS 1.4, PDRF 6	PASS	0	0	PASS	PASS	0 / 289	PASS	PASS	0
14RNQ040790.las	LAS 1.4, PDRF 6	PASS	0	0	PASS	PASS	0 / 286	PASS	PASS	0
14RNQ040805.las	LAS 1.4, PDRF 6	PASS	0	0	PASS	PASS	0 / 287	PASS	PASS	0
14RNQ040820.las	LAS 1.4, PDRF 6	PASS	0	0	PASS	PASS	0 / 286	PASS	PASS	0
14RNQ040835.las	LAS 1.4, PDRF 6	PASS	0	0	PASS	PASS	0 / 283	PASS	PASS	0
14RNQ040850.las	LAS 1.4, PDRF 6	PASS	0	0	PASS	PASS	0 / 280	PASS	PASS	0
14RNQ040865.las	LAS 1.4, PDRF 6	PASS	0	0	PASS	PASS	0 / 286	PASS	PASS	0
14RNQ040880.las	LAS 1.4, PDRF 6	PASS	0	0	PASS	PASS	0 / 286	PASS	PASS	0
14RNQ040895.las	LAS 1.4, PDRF 6	PASS	0	0	PASS	PASS	0 / 286	PASS	PASS	0
14RNQ040910.las	LAS 1.4, PDRF 6	PASS	0	0	PASS	PASS	0 / 286	PASS	PASS	0
14RNQ040925.las	LAS 1.4, PDRF 6	PASS	0	0	PASS	PASS	0 / 286	PASS	PASS	0
14RNQ040940.las	LAS 1.4, PDRF 6	PASS	0	0	PASS	PASS	0 / 286	PASS	PASS	0
14RNQ040955.las	LAS 1.4, PDRF 6	PASS	0	0	PASS	PASS	0 / 283	PASS	PASS	0
14RNQ040970.las	LAS 1.4, PDRF 6	PASS	0	0	PASS	PASS	0 / 282	PASS	PASS	0
14RNQ040985.las	LAS 1.4, PDRF 6	PASS	0	0	PASS	PASS	0 / 286	PASS	PASS	0
14RNQ055625.las	LAS 1.4, PDRF 6	PASS	0	0	PASS	PASS	0 / 286	PASS	PASS	0
14RNQ055640.las	LAS 1.4, PDRF 6	PASS	0	0	PASS	PASS	0 / 289	PASS	PASS	0
14RNQ055655.las	LAS 1.4, PDRF 6	PASS	0	0	PASS	PASS	0 / 288	PASS	PASS	0
14RNQ055670.las	LAS 1.4, PDRF 6	PASS	0	0	PASS	PASS	0 / 286	PASS	PASS	0
14RNQ055685.las	LAS 1.4, PDRF 6	PASS	0	0	PASS	PASS	0 / 289	PASS	PASS	0
14RNQ055700.las	LAS 1.4, PDRF 6	PASS	0	0	PASS	PASS	0 / 281	PASS	PASS	0
14RNQ055715.las	LAS 1.4, PDRF 6	PASS	0	0	PASS	PASS	0 / 289	PASS	PASS	0
14RNQ055730.las	LAS 1.4, PDRF 6	PASS	0	0	PASS	PASS	0 / 286	PASS	PASS	0
14RNQ055745.las	LAS 1.4, PDRF 6	PASS	0	0	PASS	PASS	0 / 286	PASS	PASS	0
14RNQ055760.las	LAS 1.4, PDRF 6	PASS	0	0	PASS	PASS	0 / 288	PASS	PASS	0
14RNQ055775.las	LAS 1.4, PDRF 6	PASS	0	0	PASS	PASS	0 / 286	PASS	PASS	0
14RNQ055790.las	LAS 1.4, PDRF 6	PASS	0	0	PASS	PASS	0 / 286	PASS	PASS	0
14RNQ055805.las	LAS 1.4, PDRF 6	PASS	0	0	PASS	PASS	0 / 289	PASS	PASS	0
14RNQ055820.las	LAS 1.4, PDRF 6	PASS	0	0	PASS	PASS	0 / 280	PASS	PASS	0
14RNQ055835.las	LAS 1.4, PDRF 6	PASS	0	0	PASS	PASS	0 / 286	PASS	PASS	0
14RNQ055850.las	LAS 1.4, PDRF 6	PASS	0	0	PASS	PASS	0 / 286	PASS	PASS	0
14RNQ055865.las	LAS 1.4, PDRF 6	PASS	0	0	PASS	PASS	0 / 286	PASS	PASS	0
14RNQ055880.las	LAS 1.4, PDRF 6	PASS	0	0	PASS	PASS	0 / 289	PASS	PASS	0
14RNQ055895.las	LAS 1.4, PDRF 6	PASS	0	0	PASS	PASS	0 / 289	PASS	PASS	0
14RNQ055910.las	LAS 1.4, PDRF 6	PASS	0	0	PASS	PASS	0 / 287	PASS	PASS	0
14RNQ055925.las	LAS 1.4, PDRF 6	PASS	0	0	PASS	PASS	0 / 289	PASS	PASS	0
14RNQ055940.las	LAS 1.4, PDRF 6	PASS	0	0	PASS	PASS	0 / 286	PASS	PASS	0
14RNQ055955.las	LAS 1.4, PDRF 6	PASS	0	0	PASS	PASS	0 / 286	PASS	PASS	0
14RNQ055970.las	LAS 1.4, PDRF 6	PASS	0	0	PASS	PASS	0 / 286	PASS	PASS	0
14RNQ055985.las	LAS 1.4, PDRF 6	PASS	0	0	PASS	PASS	0 / 284	PASS	PASS	0
14RNQ070625.las	LAS 1.4, PDRF 6	PASS	0	0	PASS	PASS	0 / 275	PASS	PASS	0
14RNQ070640.las	LAS 1.4, PDRF 6	PASS	0	0	PASS	PASS	0 / 281	PASS	PASS	0
14RNQ070655.las	LAS 1.4, PDRF 6	PASS	0	0	PASS	PASS	0 / 286	PASS	PASS	0
14RNQ070670.las	LAS 1.4, PDRF 6	PASS	0	0	PASS	PASS	0 / 289	PASS	PASS	0
14RNQ070685.las	LAS 1.4, PDRF 6	PASS	0	0	PASS	PASS	0 / 287	PASS	PASS	0
14RNQ070700.las	LAS 1.4, PDRF 6	PASS	0	0	PASS	PASS	0 / 286	PASS	PASS	0
14RNQ070715.las	LAS 1.4, PDRF 6	PASS	0	0	PASS	PASS	0 / 285	PASS	PASS	0
14RNQ070730.las	LAS 1.4, PDRF 6	PASS	0	0	PASS	PASS	0 / 286	PASS	PASS	0
14RNQ070745.las	LAS 1.4, PDRF 6	PASS	0	0	PASS	PASS	0 / 289	PASS	PASS	0

DPH-1.1 Report on ASPRS LAS File Format (Tiled Data) - Compliance - continued

File	LAS Version/PDRF	System ID	Legacy Point Count	Legacy Return Counts	File Source ID	Global Encoding	VLRs / EVLRs	WKT	Intensity	Point Count with Bad Return Info
14RNQ070760.las	LAS 1.4, PDRF 6	PASS	0	0	PASS	PASS	0 / 280	PASS	PASS	0
14RNQ070775.las	LAS 1.4, PDRF 6	PASS	0	0	PASS	PASS	0 / 288	PASS	PASS	0
14RNQ070790.las	LAS 1.4, PDRF 6	PASS	0	0	PASS	PASS	0 / 289	PASS	PASS	0
14RNQ070805.las	LAS 1.4, PDRF 6	PASS	0	0	PASS	PASS	0 / 289	PASS	PASS	0
14RNQ070820.las	LAS 1.4, PDRF 6	PASS	0	0	PASS	PASS	0 / 286	PASS	PASS	0
14RNQ070835.las	LAS 1.4, PDRF 6	PASS	0	0	PASS	PASS	0 / 286	PASS	PASS	0
14RNQ070850.las	LAS 1.4, PDRF 6	PASS	0	0	PASS	PASS	0 / 286	PASS	PASS	0
14RNQ070865.las	LAS 1.4, PDRF 6	PASS	0	0	PASS	PASS	0 / 286	PASS	PASS	0
14RNQ070880.las	LAS 1.4, PDRF 6	PASS	0	0	PASS	PASS	0 / 286	PASS	PASS	0
14RNQ070895.las	LAS 1.4, PDRF 6	PASS	0	0	PASS	PASS	0 / 286	PASS	PASS	0
14RNQ070910.las	LAS 1.4, PDRF 6	PASS	0	0	PASS	PASS	0 / 286	PASS	PASS	0
14RNQ070925.las	LAS 1.4, PDRF 6	PASS	0	0	PASS	PASS	0 / 280	PASS	PASS	0
14RNQ070940.las	LAS 1.4, PDRF 6	PASS	0	0	PASS	PASS	0 / 283	PASS	PASS	0
14RNQ070955.las	LAS 1.4, PDRF 6	PASS	0	0	PASS	PASS	0 / 286	PASS	PASS	0
14RNQ070970.las	LAS 1.4, PDRF 6	PASS	0	0	PASS	PASS	0 / 286	PASS	PASS	0
14RNQ070985.las	LAS 1.4, PDRF 6	PASS	0	0	PASS	PASS	0 / 289	PASS	PASS	0
14RNQ085625.las	LAS 1.4, PDRF 6	PASS	0	0	PASS	PASS	0 / 284	PASS	PASS	0
14RNQ085640.las	LAS 1.4, PDRF 6	PASS	0	0	PASS	PASS	0 / 283	PASS	PASS	0
14RNQ085655.las	LAS 1.4, PDRF 6	PASS	0	0	PASS	PASS	0 / 283	PASS	PASS	0
14RNQ085670.las	LAS 1.4, PDRF 6	PASS	0	0	PASS	PASS	0 / 287	PASS	PASS	0
14RNQ085685.las	LAS 1.4, PDRF 6	PASS	0	0	PASS	PASS	0 / 286	PASS	PASS	0
14RNQ085700.las	LAS 1.4, PDRF 6	PASS	0	0	PASS	PASS	0 / 286	PASS	PASS	0
14RNQ085715.las	LAS 1.4, PDRF 6	PASS	0	0	PASS	PASS	0 / 279	PASS	PASS	0
14RNQ085730.las	LAS 1.4, PDRF 6	PASS	0	0	PASS	PASS	0 / 283	PASS	PASS	0
14RNQ085745.las	LAS 1.4, PDRF 6	PASS	0	0	PASS	PASS	0 / 278	PASS	PASS	0
14RNQ085760.las	LAS 1.4, PDRF 6	PASS	0	0	PASS	PASS	0 / 282	PASS	PASS	0
14RNQ085775.las	LAS 1.4, PDRF 6	PASS	0	0	PASS	PASS	0 / 286	PASS	PASS	0
14RNQ085790.las	LAS 1.4, PDRF 6	PASS	0	0	PASS	PASS	0 / 286	PASS	PASS	0
14RNQ085805.las	LAS 1.4, PDRF 6	PASS	0	0	PASS	PASS	0 / 286	PASS	PASS	0
14RNQ085820.las	LAS 1.4, PDRF 6	PASS	0	0	PASS	PASS	0 / 286	PASS	PASS	0
14RNQ085835.las	LAS 1.4, PDRF 6	PASS	0	0	PASS	PASS	0 / 287	PASS	PASS	0
14RNQ085850.las	LAS 1.4, PDRF 6	PASS	0	0	PASS	PASS	0 / 289	PASS	PASS	0
14RNQ085865.las	LAS 1.4, PDRF 6	PASS	0	0	PASS	PASS	0 / 289	PASS	PASS	0
14RNQ085880.las	LAS 1.4, PDRF 6	PASS	0	0	PASS	PASS	0 / 286	PASS	PASS	0
14RNQ085895.las	LAS 1.4, PDRF 6	PASS	0	0	PASS	PASS	0 / 288	PASS	PASS	0
14RNQ085910.las	LAS 1.4, PDRF 6	PASS	0	0	PASS	PASS	0 / 281	PASS	PASS	0
14RNQ085925.las	LAS 1.4, PDRF 6	PASS	0	0	PASS	PASS	0 / 283	PASS	PASS	0
14RNQ085940.las	LAS 1.4, PDRF 6	PASS	0	0	PASS	PASS	0 / 277	PASS	PASS	0
14RNQ085955.las	LAS 1.4, PDRF 6	PASS	0	0	PASS	PASS	0 / 274	PASS	PASS	0
14RNQ085970.las	LAS 1.4, PDRF 6	PASS	0	0	PASS	PASS	0 / 278	PASS	PASS	0
14RNQ085985.las	LAS 1.4, PDRF 6	PASS	0	0	PASS	PASS	0 / 273	PASS	PASS	0
14RNQ100625.las	LAS 1.4, PDRF 6	PASS	0	0	PASS	PASS	0 / 282	PASS	PASS	0
14RNQ100640.las	LAS 1.4, PDRF 6	PASS	0	0	PASS	PASS	0 / 281	PASS	PASS	0
14RNQ100655.las	LAS 1.4, PDRF 6	PASS	0	0	PASS	PASS	0 / 271	PASS	PASS	0
14RNQ100670.las	LAS 1.4, PDRF 6	PASS	0	0	PASS	PASS	0 / 275	PASS	PASS	0
14RNQ100685.las	LAS 1.4, PDRF 6	PASS	0	0	PASS	PASS	0 / 280	PASS	PASS	0
14RNQ100700.las	LAS 1.4, PDRF 6	PASS	0	0	PASS	PASS	0 / 286	PASS	PASS	0
14RNQ100715.las	LAS 1.4, PDRF 6	PASS	0	0	PASS	PASS	0 / 284	PASS	PASS	0
14RNQ100730.las	LAS 1.4, PDRF 6	PASS	0	0	PASS	PASS	0 / 287	PASS	PASS	0

DPH-1.1 Report on ASPRS LAS File Format (Tiled Data) - Compliance - continued

File	LAS Version/PDRF	System ID	Legacy Point Count	Legacy Return Counts	File Source ID	Global Encoding	VLRs / EVLRs	WKT	Intensity	Point Count with Bad Return Info
14RNQ100745.las	LAS 1.4, PDRF 6	PASS	0	0	PASS	PASS	0 / 273	PASS	PASS	0
14RNQ100760.las	LAS 1.4, PDRF 6	PASS	0	0	PASS	PASS	0 / 278	PASS	PASS	0
14RNQ100775.las	LAS 1.4, PDRF 6	PASS	0	0	PASS	PASS	0 / 278	PASS	PASS	0
14RNQ100790.las	LAS 1.4, PDRF 6	PASS	0	0	PASS	PASS	0 / 276	PASS	PASS	0
14RNQ100805.las	LAS 1.4, PDRF 6	PASS	0	0	PASS	PASS	0 / 282	PASS	PASS	0
14RNQ100820.las	LAS 1.4, PDRF 6	PASS	0	0	PASS	PASS	0 / 289	PASS	PASS	0
14RNQ100835.las	LAS 1.4, PDRF 6	PASS	0	0	PASS	PASS	0 / 284	PASS	PASS	0
14RNQ100850.las	LAS 1.4, PDRF 6	PASS	0	0	PASS	PASS	0 / 286	PASS	PASS	0
14RNQ100865.las	LAS 1.4, PDRF 6	PASS	0	0	PASS	PASS	0 / 281	PASS	PASS	0
14RNQ100880.las	LAS 1.4, PDRF 6	PASS	0	0	PASS	PASS	0 / 280	PASS	PASS	0
14RNQ100895.las	LAS 1.4, PDRF 6	PASS	0	0	PASS	PASS	0 / 283	PASS	PASS	0
14RNQ100910.las	LAS 1.4, PDRF 6	PASS	0	0	PASS	PASS	0 / 277	PASS	PASS	0
14RNQ100925.las	LAS 1.4, PDRF 6	PASS	0	0	PASS	PASS	0 / 283	PASS	PASS	0
14RNQ100940.las	LAS 1.4, PDRF 6	PASS	0	0	PASS	PASS	0 / 278	PASS	PASS	0
14RNQ100955.las	LAS 1.4, PDRF 6	PASS	0	0	PASS	PASS	0 / 270	PASS	PASS	0
14RNQ100970.las	LAS 1.4, PDRF 6	PASS	0	0	PASS	PASS	0 / 268	PASS	PASS	0
14RNQ100985.las	LAS 1.4, PDRF 6	PASS	0	0	PASS	PASS	0 / 274	PASS	PASS	0
14RNQ115625.las	LAS 1.4, PDRF 6	PASS	0	0	PASS	PASS	0 / 286	PASS	PASS	0
14RNQ115640.las	LAS 1.4, PDRF 6	PASS	0	0	PASS	PASS	0 / 286	PASS	PASS	0
14RNQ115655.las	LAS 1.4, PDRF 6	PASS	0	0	PASS	PASS	0 / 284	PASS	PASS	0
14RNQ115670.las	LAS 1.4, PDRF 6	PASS	0	0	PASS	PASS	0 / 284	PASS	PASS	0
14RNQ115685.las	LAS 1.4, PDRF 6	PASS	0	0	PASS	PASS	0 / 286	PASS	PASS	0
14RNQ115700.las	LAS 1.4, PDRF 6	PASS	0	0	PASS	PASS	0 / 286	PASS	PASS	0
14RNQ115715.las	LAS 1.4, PDRF 6	PASS	0	0	PASS	PASS	0 / 289	PASS	PASS	0
14RNQ115730.las	LAS 1.4, PDRF 6	PASS	0	0	PASS	PASS	0 / 283	PASS	PASS	0
14RNQ115745.las	LAS 1.4, PDRF 6	PASS	0	0	PASS	PASS	0 / 283	PASS	PASS	0
14RNQ115760.las	LAS 1.4, PDRF 6	PASS	0	0	PASS	PASS	0 / 289	PASS	PASS	0
14RNQ115775.las	LAS 1.4, PDRF 6	PASS	0	0	PASS	PASS	0 / 277	PASS	PASS	0
14RNQ115790.las	LAS 1.4, PDRF 6	PASS	0	0	PASS	PASS	0 / 285	PASS	PASS	0
14RNQ115805.las	LAS 1.4, PDRF 6	PASS	0	0	PASS	PASS	0 / 286	PASS	PASS	0
14RNQ115820.las	LAS 1.4, PDRF 6	PASS	0	0	PASS	PASS	0 / 283	PASS	PASS	0
14RNQ115835.las	LAS 1.4, PDRF 6	PASS	0	0	PASS	PASS	0 / 286	PASS	PASS	0
14RNQ115850.las	LAS 1.4, PDRF 6	PASS	0	0	PASS	PASS	0 / 283	PASS	PASS	0
14RNQ115865.las	LAS 1.4, PDRF 6	PASS	0	0	PASS	PASS	0 / 280	PASS	PASS	0
14RNQ115880.las	LAS 1.4, PDRF 6	PASS	0	0	PASS	PASS	0 / 286	PASS	PASS	0
14RNQ115895.las	LAS 1.4, PDRF 6	PASS	0	0	PASS	PASS	0 / 280	PASS	PASS	0
14RNQ115910.las	LAS 1.4, PDRF 6	PASS	0	0	PASS	PASS	0 / 286	PASS	PASS	0
14RNQ115925.las	LAS 1.4, PDRF 6	PASS	0	0	PASS	PASS	0 / 284	PASS	PASS	0
14RNQ115940.las	LAS 1.4, PDRF 6	PASS	0	0	PASS	PASS	0 / 286	PASS	PASS	0
14RNQ115955.las	LAS 1.4, PDRF 6	PASS	0	0	PASS	PASS	0 / 280	PASS	PASS	0
14RNQ115970.las	LAS 1.4, PDRF 6	PASS	0	0	PASS	PASS	0 / 289	PASS	PASS	0
14RNQ115985.las	LAS 1.4, PDRF 6	PASS	0	0	PASS	PASS	0 / 282	PASS	PASS	0
14RNQ130625.las	LAS 1.4, PDRF 6	PASS	0	0	PASS	PASS	0 / 289	PASS	PASS	0
14RNQ130640.las	LAS 1.4, PDRF 6	PASS	0	0	PASS	PASS	0 / 285	PASS	PASS	0
14RNQ130655.las	LAS 1.4, PDRF 6	PASS	0	0	PASS	PASS	0 / 287	PASS	PASS	0
14RNQ130670.las	LAS 1.4, PDRF 6	PASS	0	0	PASS	PASS	0 / 286	PASS	PASS	0
14RNQ130685.las	LAS 1.4, PDRF 6	PASS	0	0	PASS	PASS	0 / 286	PASS	PASS	0
14RNQ130700.las	LAS 1.4, PDRF 6	PASS	0	0	PASS	PASS	0 / 286	PASS	PASS	0
14RNQ130715.las	LAS 1.4, PDRF 6	PASS	0	0	PASS	PASS	0 / 287	PASS	PASS	0

DPH-1.1 Report on ASPRS LAS File Format (Tiled Data) - Compliance - continued

File	LAS Version/PDRF	System ID	Legacy Point Count	Legacy Return Counts	File Source ID	Global Encoding	VLRs / EVLRs	WKT	Intensity	Point Count with Bad Return Info
14RNQ130730.las	LAS 1.4, PDRF 6	PASS	0	0	PASS	PASS	0 / 283	PASS	PASS	0
14RNQ130745.las	LAS 1.4, PDRF 6	PASS	0	0	PASS	PASS	0 / 282	PASS	PASS	0
14RNQ130760.las	LAS 1.4, PDRF 6	PASS	0	0	PASS	PASS	0 / 283	PASS	PASS	0
14RNQ130775.las	LAS 1.4, PDRF 6	PASS	0	0	PASS	PASS	0 / 286	PASS	PASS	0
14RNQ130790.las	LAS 1.4, PDRF 6	PASS	0	0	PASS	PASS	0 / 284	PASS	PASS	0
14RNQ130805.las	LAS 1.4, PDRF 6	PASS	0	0	PASS	PASS	0 / 286	PASS	PASS	0
14RNQ130820.las	LAS 1.4, PDRF 6	PASS	0	0	PASS	PASS	0 / 286	PASS	PASS	0
14RNQ130835.las	LAS 1.4, PDRF 6	PASS	0	0	PASS	PASS	0 / 277	PASS	PASS	0
14RNQ130850.las	LAS 1.4, PDRF 6	PASS	0	0	PASS	PASS	0 / 283	PASS	PASS	0
14RNQ130865.las	LAS 1.4, PDRF 6	PASS	0	0	PASS	PASS	0 / 285	PASS	PASS	0
14RNQ130880.las	LAS 1.4, PDRF 6	PASS	0	0	PASS	PASS	0 / 289	PASS	PASS	0
14RNQ130895.las	LAS 1.4, PDRF 6	PASS	0	0	PASS	PASS	0 / 280	PASS	PASS	0
14RNQ130910.las	LAS 1.4, PDRF 6	PASS	0	0	PASS	PASS	0 / 286	PASS	PASS	0
14RNQ130925.las	LAS 1.4, PDRF 6	PASS	0	0	PASS	PASS	0 / 286	PASS	PASS	0
14RNQ130940.las	LAS 1.4, PDRF 6	PASS	0	0	PASS	PASS	0 / 283	PASS	PASS	0
14RNQ130955.las	LAS 1.4, PDRF 6	PASS	0	0	PASS	PASS	0 / 53	PASS	PASS	0
14RNQ130970.las	LAS 1.4, PDRF 6	PASS	0	0	PASS	PASS	0 / 67	PASS	PASS	0
14RNQ130985.las	LAS 1.4, PDRF 6	PASS	0	0	PASS	PASS	0 / 59	PASS	PASS	0
14RNQ145625.las	LAS 1.4, PDRF 6	PASS	0	0	PASS	PASS	0 / 283	PASS	PASS	0
14RNQ145640.las	LAS 1.4, PDRF 6	PASS	0	0	PASS	PASS	0 / 283	PASS	PASS	0
14RNQ145655.las	LAS 1.4, PDRF 6	PASS	0	0	PASS	PASS	0 / 283	PASS	PASS	0
14RNQ145670.las	LAS 1.4, PDRF 6	PASS	0	0	PASS	PASS	0 / 288	PASS	PASS	0
14RNQ145685.las	LAS 1.4, PDRF 6	PASS	0	0	PASS	PASS	0 / 281	PASS	PASS	0
14RNQ145700.las	LAS 1.4, PDRF 6	PASS	0	0	PASS	PASS	0 / 283	PASS	PASS	0
14RNQ145715.las	LAS 1.4, PDRF 6	PASS	0	0	PASS	PASS	0 / 283	PASS	PASS	0
14RNQ145730.las	LAS 1.4, PDRF 6	PASS	0	0	PASS	PASS	0 / 279	PASS	PASS	0
14RNQ145745.las	LAS 1.4, PDRF 6	PASS	0	0	PASS	PASS	0 / 284	PASS	PASS	0
14RNQ145760.las	LAS 1.4, PDRF 6	PASS	0	0	PASS	PASS	0 / 286	PASS	PASS	0
14RNQ145775.las	LAS 1.4, PDRF 6	PASS	0	0	PASS	PASS	0 / 286	PASS	PASS	0
14RNQ145790.las	LAS 1.4, PDRF 6	PASS	0	0	PASS	PASS	0 / 286	PASS	PASS	0
14RNQ145805.las	LAS 1.4, PDRF 6	PASS	0	0	PASS	PASS	0 / 280	PASS	PASS	0
14RNQ145820.las	LAS 1.4, PDRF 6	PASS	0	0	PASS	PASS	0 / 289	PASS	PASS	0
14RNQ145835.las	LAS 1.4, PDRF 6	PASS	0	0	PASS	PASS	0 / 277	PASS	PASS	0
14RNQ145850.las	LAS 1.4, PDRF 6	PASS	0	0	PASS	PASS	0 / 280	PASS	PASS	0
14RNQ145865.las	LAS 1.4, PDRF 6	PASS	0	0	PASS	PASS	0 / 286	PASS	PASS	0
14RNQ145880.las	LAS 1.4, PDRF 6	PASS	0	0	PASS	PASS	0 / 278	PASS	PASS	0
14RNQ145895.las	LAS 1.4, PDRF 6	PASS	0	0	PASS	PASS	0 / 286	PASS	PASS	0
14RNQ145910.las	LAS 1.4, PDRF 6	PASS	0	0	PASS	PASS	0 / 207	PASS	PASS	0
14RNQ145925.las	LAS 1.4, PDRF 6	PASS	0	0	PASS	PASS	0 / 42	PASS	PASS	0
14RNQ145940.las	LAS 1.4, PDRF 6	PASS	0	0	PASS	PASS	0 / 19	PASS	PASS	0
14RNQ160625.las	LAS 1.4, PDRF 6	PASS	0	0	PASS	PASS	0 / 278	PASS	PASS	0
14RNQ160640.las	LAS 1.4, PDRF 6	PASS	0	0	PASS	PASS	0 / 267	PASS	PASS	0
14RNQ160655.las	LAS 1.4, PDRF 6	PASS	0	0	PASS	PASS	0 / 280	PASS	PASS	0
14RNQ160670.las	LAS 1.4, PDRF 6	PASS	0	0	PASS	PASS	0 / 283	PASS	PASS	0
14RNQ160685.las	LAS 1.4, PDRF 6	PASS	0	0	PASS	PASS	0 / 273	PASS	PASS	0
14RNQ160700.las	LAS 1.4, PDRF 6	PASS	0	0	PASS	PASS	0 / 285	PASS	PASS	0
14RNQ160715.las	LAS 1.4, PDRF 6	PASS	0	0	PASS	PASS	0 / 289	PASS	PASS	0
14RNQ160730.las	LAS 1.4, PDRF 6	PASS	0	0	PASS	PASS	0 / 283	PASS	PASS	0
14RNQ160745.las	LAS 1.4, PDRF 6	PASS	0	0	PASS	PASS	0 / 286	PASS	PASS	0

DPH-1.1 Report on ASPRS LAS File Format (Tiled Data) - Compliance - continued

File	LAS Version/PDRF	System ID	Legacy Point Count	Legacy Return Counts	File Source ID	Global Encoding	VLRs / EVLRs	WKT	Intensity	Point Count with Bad Return Info
14RNQ160760.las	LAS 1.4, PDRF 6	PASS	0	0	PASS	PASS	0 / 284	PASS	PASS	0
14RNQ160775.las	LAS 1.4, PDRF 6	PASS	0	0	PASS	PASS	0 / 283	PASS	PASS	0
14RNQ160790.las	LAS 1.4, PDRF 6	PASS	0	0	PASS	PASS	0 / 289	PASS	PASS	0
14RNQ160805.las	LAS 1.4, PDRF 6	PASS	0	0	PASS	PASS	0 / 286	PASS	PASS	0
14RNQ160820.las	LAS 1.4, PDRF 6	PASS	0	0	PASS	PASS	0 / 215	PASS	PASS	0
14RNQ160835.las	LAS 1.4, PDRF 6	PASS	0	0	PASS	PASS	0 / 9	PASS	PASS	0
14RNQ160850.las	LAS 1.4, PDRF 6	PASS	0	0	PASS	PASS	0 / 21	PASS	PASS	0
14RNQ160865.las	LAS 1.4, PDRF 6	PASS	0	0	PASS	PASS	0 / 19	PASS	PASS	0
14RNQ160880.las	LAS 1.4, PDRF 6	PASS	0	0	PASS	PASS	0 / 59	PASS	PASS	0
14RNQ160895.las	LAS 1.4, PDRF 6	PASS	0	0	PASS	PASS	0 / 6	PASS	PASS	0
14RNQ175625.las	LAS 1.4, PDRF 6	PASS	0	0	PASS	PASS	0 / 286	PASS	PASS	0
14RNQ175640.las	LAS 1.4, PDRF 6	PASS	0	0	PASS	PASS	0 / 286	PASS	PASS	0
14RNQ175655.las	LAS 1.4, PDRF 6	PASS	0	0	PASS	PASS	0 / 286	PASS	PASS	0
14RNQ175670.las	LAS 1.4, PDRF 6	PASS	0	0	PASS	PASS	0 / 281	PASS	PASS	0
14RNQ175685.las	LAS 1.4, PDRF 6	PASS	0	0	PASS	PASS	0 / 275	PASS	PASS	0
14RNQ175700.las	LAS 1.4, PDRF 6	PASS	0	0	PASS	PASS	0 / 286	PASS	PASS	0
14RNQ175715.las	LAS 1.4, PDRF 6	PASS	0	0	PASS	PASS	0 / 278	PASS	PASS	0
14RNQ175730.las	LAS 1.4, PDRF 6	PASS	0	0	PASS	PASS	0 / 278	PASS	PASS	0
14RNQ175745.las	LAS 1.4, PDRF 6	PASS	0	0	PASS	PASS	0 / 282	PASS	PASS	0
14RNQ175760.las	LAS 1.4, PDRF 6	PASS	0	0	PASS	PASS	0 / 270	PASS	PASS	0
14RNQ175775.las	LAS 1.4, PDRF 6	PASS	0	0	PASS	PASS	0 / 261	PASS	PASS	0
14RNQ175790.las	LAS 1.4, PDRF 6	PASS	0	0	PASS	PASS	0 / 264	PASS	PASS	0
14RNQ175805.las	LAS 1.4, PDRF 6	PASS	0	0	PASS	PASS	0 / 261	PASS	PASS	0
14RNQ175820.las	LAS 1.4, PDRF 6	PASS	0	0	PASS	PASS	0 / 57	PASS	PASS	0
14RNQ995505.las	LAS 1.4, PDRF 6	PASS	0	0	PASS	PASS	0 / 8	PASS	PASS	0
14RNQ995520.las	LAS 1.4, PDRF 6	PASS	0	0	PASS	PASS	0 / 52	PASS	PASS	0
14RNQ995535.las	LAS 1.4, PDRF 6	PASS	0	0	PASS	PASS	0 / 245	PASS	PASS	0
14RNQ995550.las	LAS 1.4, PDRF 6	PASS	0	0	PASS	PASS	0 / 283	PASS	PASS	0
14RNQ995565.las	LAS 1.4, PDRF 6	PASS	0	0	PASS	PASS	0 / 286	PASS	PASS	0
14RNQ995580.las	LAS 1.4, PDRF 6	PASS	0	0	PASS	PASS	0 / 288	PASS	PASS	0
14RNQ995595.las	LAS 1.4, PDRF 6	PASS	0	0	PASS	PASS	0 / 286	PASS	PASS	0
14RNQ995610.las	LAS 1.4, PDRF 6	PASS	0	0	PASS	PASS	0 / 286	PASS	PASS	0
14RNQ995625.las	LAS 1.4, PDRF 6	PASS	0	0	PASS	PASS	0 / 286	PASS	PASS	0
14RNQ995640.las	LAS 1.4, PDRF 6	PASS	0	0	PASS	PASS	0 / 285	PASS	PASS	0
14RNQ995655.las	LAS 1.4, PDRF 6	PASS	0	0	PASS	PASS	0 / 284	PASS	PASS	0
14RNQ995670.las	LAS 1.4, PDRF 6	PASS	0	0	PASS	PASS	0 / 288	PASS	PASS	0
14RNQ995685.las	LAS 1.4, PDRF 6	PASS	0	0	PASS	PASS	0 / 286	PASS	PASS	0
14RNQ995700.las	LAS 1.4, PDRF 6	PASS	0	0	PASS	PASS	0 / 286	PASS	PASS	0
14RNQ995715.las	LAS 1.4, PDRF 6	PASS	0	0	PASS	PASS	0 / 288	PASS	PASS	0
14RNQ995730.las	LAS 1.4, PDRF 6	PASS	0	0	PASS	PASS	0 / 286	PASS	PASS	0
14RNQ995745.las	LAS 1.4, PDRF 6	PASS	0	0	PASS	PASS	0 / 286	PASS	PASS	0
14RNQ995760.las	LAS 1.4, PDRF 6	PASS	0	0	PASS	PASS	0 / 289	PASS	PASS	0
14RNQ995775.las	LAS 1.4, PDRF 6	PASS	0	0	PASS	PASS	0 / 286	PASS	PASS	0
14RNQ995790.las	LAS 1.4, PDRF 6	PASS	0	0	PASS	PASS	0 / 284	PASS	PASS	0
14RNQ995805.las	LAS 1.4, PDRF 6	PASS	0	0	PASS	PASS	0 / 289	PASS	PASS	0
14RNQ995820.las	LAS 1.4, PDRF 6	PASS	0	0	PASS	PASS	0 / 286	PASS	PASS	0
14RNQ995835.las	LAS 1.4, PDRF 6	PASS	0	0	PASS	PASS	0 / 283	PASS	PASS	0
14RNQ995850.las	LAS 1.4, PDRF 6	PASS	0	0	PASS	PASS	0 / 283	PASS	PASS	0
14RNQ995865.las	LAS 1.4, PDRF 6	PASS	0	0	PASS	PASS	0 / 286	PASS	PASS	0

DPH-1.1 Report on ASPRS LAS File Format (Tiled Data) - Compliance - continued

File	LAS Version/PDRF	System ID	Legacy Point Count	Legacy Return Counts	File Source ID	Global Encoding	VLRs / EVLRs	WKT	Intensity	Point Count with Bad Return Info
14RNO995880.las	LAS 1.4, PDRF 6	PASS	0	0	PASS	PASS	0 / 280	PASS	PASS	0
14RNO995895.las	LAS 1.4, PDRF 6	PASS	0	0	PASS	PASS	0 / 286	PASS	PASS	0
14RNO995910.las	LAS 1.4, PDRF 6	PASS	0	0	PASS	PASS	0 / 286	PASS	PASS	0
14RNO995925.las	LAS 1.4, PDRF 6	PASS	0	0	PASS	PASS	0 / 277	PASS	PASS	0
14RNO995940.las	LAS 1.4, PDRF 6	PASS	0	0	PASS	PASS	0 / 280	PASS	PASS	0
14RNO995955.las	LAS 1.4, PDRF 6	PASS	0	0	PASS	PASS	0 / 286	PASS	PASS	0
14RNO995970.las	LAS 1.4, PDRF 6	PASS	0	0	PASS	PASS	0 / 282	PASS	PASS	0
14RNO995985.las	LAS 1.4, PDRF 6	PASS	0	0	PASS	PASS	0 / 286	PASS	PASS	0
14RNR010000.las	LAS 1.4, PDRF 6	PASS	0	0	PASS	PASS	0 / 281	PASS	PASS	0
14RNR010015.las	LAS 1.4, PDRF 6	PASS	0	0	PASS	PASS	0 / 284	PASS	PASS	0
14RNR010030.las	LAS 1.4, PDRF 6	PASS	0	0	PASS	PASS	0 / 286	PASS	PASS	0
14RNR010045.las	LAS 1.4, PDRF 6	PASS	0	0	PASS	PASS	0 / 286	PASS	PASS	0
14RNR010060.las	LAS 1.4, PDRF 6	PASS	0	0	PASS	PASS	0 / 286	PASS	PASS	0
14RNR010075.las	LAS 1.4, PDRF 6	PASS	0	0	PASS	PASS	0 / 284	PASS	PASS	0
14RNR010090.las	LAS 1.4, PDRF 6	PASS	0	0	PASS	PASS	0 / 286	PASS	PASS	0
14RNR010105.las	LAS 1.4, PDRF 6	PASS	0	0	PASS	PASS	0 / 283	PASS	PASS	0
14RNR010120.las	LAS 1.4, PDRF 6	PASS	0	0	PASS	PASS	0 / 286	PASS	PASS	0
14RNR010135.las	LAS 1.4, PDRF 6	PASS	0	0	PASS	PASS	0 / 289	PASS	PASS	0
14RNR010150.las	LAS 1.4, PDRF 6	PASS	0	0	PASS	PASS	0 / 286	PASS	PASS	0
14RNR010165.las	LAS 1.4, PDRF 6	PASS	0	0	PASS	PASS	0 / 286	PASS	PASS	0
14RNR010180.las	LAS 1.4, PDRF 6	PASS	0	0	PASS	PASS	0 / 285	PASS	PASS	0
14RNR010195.las	LAS 1.4, PDRF 6	PASS	0	0	PASS	PASS	0 / 280	PASS	PASS	0
14RNR010210.las	LAS 1.4, PDRF 6	PASS	0	0	PASS	PASS	0 / 283	PASS	PASS	0
14RNR010225.las	LAS 1.4, PDRF 6	PASS	0	0	PASS	PASS	0 / 286	PASS	PASS	0
14RNR010240.las	LAS 1.4, PDRF 6	PASS	0	0	PASS	PASS	0 / 283	PASS	PASS	0
14RNR010255.las	LAS 1.4, PDRF 6	PASS	0	0	PASS	PASS	0 / 47	PASS	PASS	0
14RNR010270.las	LAS 1.4, PDRF 6	PASS	0	0	PASS	PASS	0 / 16	PASS	PASS	0
14RNR010285.las	LAS 1.4, PDRF 6	PASS	0	0	PASS	PASS	0 / 57	PASS	PASS	0
14RNR010300.las	LAS 1.4, PDRF 6	PASS	0	0	PASS	PASS	0 / 62	PASS	PASS	0
14RNR010315.las	LAS 1.4, PDRF 6	PASS	0	0	PASS	PASS	0 / 6	PASS	PASS	0
14RNR025000.las	LAS 1.4, PDRF 6	PASS	0	0	PASS	PASS	0 / 286	PASS	PASS	0
14RNR025015.las	LAS 1.4, PDRF 6	PASS	0	0	PASS	PASS	0 / 280	PASS	PASS	0
14RNR025030.las	LAS 1.4, PDRF 6	PASS	0	0	PASS	PASS	0 / 279	PASS	PASS	0
14RNR025045.las	LAS 1.4, PDRF 6	PASS	0	0	PASS	PASS	0 / 283	PASS	PASS	0
14RNR025060.las	LAS 1.4, PDRF 6	PASS	0	0	PASS	PASS	0 / 283	PASS	PASS	0
14RNR025075.las	LAS 1.4, PDRF 6	PASS	0	0	PASS	PASS	0 / 286	PASS	PASS	0
14RNR025090.las	LAS 1.4, PDRF 6	PASS	0	0	PASS	PASS	0 / 286	PASS	PASS	0
14RNR025105.las	LAS 1.4, PDRF 6	PASS	0	0	PASS	PASS	0 / 286	PASS	PASS	0
14RNR025120.las	LAS 1.4, PDRF 6	PASS	0	0	PASS	PASS	0 / 286	PASS	PASS	0
14RNR025135.las	LAS 1.4, PDRF 6	PASS	0	0	PASS	PASS	0 / 286	PASS	PASS	0
14RNR025150.las	LAS 1.4, PDRF 6	PASS	0	0	PASS	PASS	0 / 283	PASS	PASS	0
14RNR025165.las	LAS 1.4, PDRF 6	PASS	0	0	PASS	PASS	0 / 286	PASS	PASS	0
14RNR025180.las	LAS 1.4, PDRF 6	PASS	0	0	PASS	PASS	0 / 281	PASS	PASS	0
14RNR025195.las	LAS 1.4, PDRF 6	PASS	0	0	PASS	PASS	0 / 286	PASS	PASS	0
14RNR025210.las	LAS 1.4, PDRF 6	PASS	0	0	PASS	PASS	0 / 286	PASS	PASS	0
14RNR025225.las	LAS 1.4, PDRF 6	PASS	0	0	PASS	PASS	0 / 282	PASS	PASS	0
14RNR025240.las	LAS 1.4, PDRF 6	PASS	0	0	PASS	PASS	0 / 287	PASS	PASS	0
14RNR025255.las	LAS 1.4, PDRF 6	PASS	0	0	PASS	PASS	0 / 66	PASS	PASS	0
14RNR040000.las	LAS 1.4, PDRF 6	PASS	0	0	PASS	PASS	0 / 283	PASS	PASS	0

DPH-1.1 Report on ASPRS LAS File Format (Tiled Data) - Compliance - continued

File	LAS Version/PDRF	System ID	Legacy Point Count	Legacy Return Counts	File Source ID	Global Encoding	VLRs / EVLRs	WKT	Intensity	Point Count with Bad Return Info
14RNR040015.las	LAS 1.4, PDRF 6	PASS	0	0	PASS	PASS	0 / 286	PASS	PASS	0
14RNR040030.las	LAS 1.4, PDRF 6	PASS	0	0	PASS	PASS	0 / 283	PASS	PASS	0
14RNR040045.las	LAS 1.4, PDRF 6	PASS	0	0	PASS	PASS	0 / 286	PASS	PASS	0
14RNR040060.las	LAS 1.4, PDRF 6	PASS	0	0	PASS	PASS	0 / 281	PASS	PASS	0
14RNR040075.las	LAS 1.4, PDRF 6	PASS	0	0	PASS	PASS	0 / 289	PASS	PASS	0
14RNR040090.las	LAS 1.4, PDRF 6	PASS	0	0	PASS	PASS	0 / 283	PASS	PASS	0
14RNR040105.las	LAS 1.4, PDRF 6	PASS	0	0	PASS	PASS	0 / 274	PASS	PASS	0
14RNR040120.las	LAS 1.4, PDRF 6	PASS	0	0	PASS	PASS	0 / 283	PASS	PASS	0
14RNR040135.las	LAS 1.4, PDRF 6	PASS	0	0	PASS	PASS	0 / 286	PASS	PASS	0
14RNR040150.las	LAS 1.4, PDRF 6	PASS	0	0	PASS	PASS	0 / 283	PASS	PASS	0
14RNR040165.las	LAS 1.4, PDRF 6	PASS	0	0	PASS	PASS	0 / 282	PASS	PASS	0
14RNR040180.las	LAS 1.4, PDRF 6	PASS	0	0	PASS	PASS	0 / 282	PASS	PASS	0
14RNR040195.las	LAS 1.4, PDRF 6	PASS	0	0	PASS	PASS	0 / 275	PASS	PASS	0
14RNR040210.las	LAS 1.4, PDRF 6	PASS	0	0	PASS	PASS	0 / 278	PASS	PASS	0
14RNR040225.las	LAS 1.4, PDRF 6	PASS	0	0	PASS	PASS	0 / 289	PASS	PASS	0
14RNR040240.las	LAS 1.4, PDRF 6	PASS	0	0	PASS	PASS	0 / 44	PASS	PASS	0
14RNR040255.las	LAS 1.4, PDRF 6	PASS	0	0	PASS	PASS	0 / 9	PASS	PASS	0
14RNR055000.las	LAS 1.4, PDRF 6	PASS	0	0	PASS	PASS	0 / 286	PASS	PASS	0
14RNR055015.las	LAS 1.4, PDRF 6	PASS	0	0	PASS	PASS	0 / 286	PASS	PASS	0
14RNR055030.las	LAS 1.4, PDRF 6	PASS	0	0	PASS	PASS	0 / 289	PASS	PASS	0
14RNR055045.las	LAS 1.4, PDRF 6	PASS	0	0	PASS	PASS	0 / 289	PASS	PASS	0
14RNR055060.las	LAS 1.4, PDRF 6	PASS	0	0	PASS	PASS	0 / 281	PASS	PASS	0
14RNR055075.las	LAS 1.4, PDRF 6	PASS	0	0	PASS	PASS	0 / 286	PASS	PASS	0
14RNR055090.las	LAS 1.4, PDRF 6	PASS	0	0	PASS	PASS	0 / 286	PASS	PASS	0
14RNR055105.las	LAS 1.4, PDRF 6	PASS	0	0	PASS	PASS	0 / 284	PASS	PASS	0
14RNR055120.las	LAS 1.4, PDRF 6	PASS	0	0	PASS	PASS	0 / 286	PASS	PASS	0
14RNR055135.las	LAS 1.4, PDRF 6	PASS	0	0	PASS	PASS	0 / 286	PASS	PASS	0
14RNR055150.las	LAS 1.4, PDRF 6	PASS	0	0	PASS	PASS	0 / 283	PASS	PASS	0
14RNR055165.las	LAS 1.4, PDRF 6	PASS	0	0	PASS	PASS	0 / 284	PASS	PASS	0
14RNR055180.las	LAS 1.4, PDRF 6	PASS	0	0	PASS	PASS	0 / 286	PASS	PASS	0
14RNR055195.las	LAS 1.4, PDRF 6	PASS	0	0	PASS	PASS	0 / 286	PASS	PASS	0
14RNR055210.las	LAS 1.4, PDRF 6	PASS	0	0	PASS	PASS	0 / 286	PASS	PASS	0
14RNR055225.las	LAS 1.4, PDRF 6	PASS	0	0	PASS	PASS	0 / 286	PASS	PASS	0
14RNR055240.las	LAS 1.4, PDRF 6	PASS	0	0	PASS	PASS	0 / 66	PASS	PASS	0
14RNR070000.las	LAS 1.4, PDRF 6	PASS	0	0	PASS	PASS	0 / 284	PASS	PASS	0
14RNR070015.las	LAS 1.4, PDRF 6	PASS	0	0	PASS	PASS	0 / 283	PASS	PASS	0
14RNR070030.las	LAS 1.4, PDRF 6	PASS	0	0	PASS	PASS	0 / 286	PASS	PASS	0
14RNR070045.las	LAS 1.4, PDRF 6	PASS	0	0	PASS	PASS	0 / 280	PASS	PASS	0
14RNR070060.las	LAS 1.4, PDRF 6	PASS	0	0	PASS	PASS	0 / 285	PASS	PASS	0
14RNR070075.las	LAS 1.4, PDRF 6	PASS	0	0	PASS	PASS	0 / 283	PASS	PASS	0
14RNR070090.las	LAS 1.4, PDRF 6	PASS	0	0	PASS	PASS	0 / 286	PASS	PASS	0
14RNR070105.las	LAS 1.4, PDRF 6	PASS	0	0	PASS	PASS	0 / 286	PASS	PASS	0
14RNR070120.las	LAS 1.4, PDRF 6	PASS	0	0	PASS	PASS	0 / 289	PASS	PASS	0
14RNR070135.las	LAS 1.4, PDRF 6	PASS	0	0	PASS	PASS	0 / 287	PASS	PASS	0
14RNR070150.las	LAS 1.4, PDRF 6	PASS	0	0	PASS	PASS	0 / 285	PASS	PASS	0
14RNR070165.las	LAS 1.4, PDRF 6	PASS	0	0	PASS	PASS	0 / 289	PASS	PASS	0
14RNR070180.las	LAS 1.4, PDRF 6	PASS	0	0	PASS	PASS	0 / 283	PASS	PASS	0
14RNR070195.las	LAS 1.4, PDRF 6	PASS	0	0	PASS	PASS	0 / 283	PASS	PASS	0
14RNR070210.las	LAS 1.4, PDRF 6	PASS	0	0	PASS	PASS	0 / 289	PASS	PASS	0

DPH-1.1 Report on ASPRS LAS File Format (Tiled Data) - Compliance - continued

File	LAS Version/PDRF	System ID	Legacy Point Count	Legacy Return Counts	File Source ID	Global Encoding	VLRs / EVLRs	WKT	Intensity	Point Count with Bad Return Info
14RNR070225.las	LAS 1.4, PDRF 6	PASS	0	0	PASS	PASS	0 / 277	PASS	PASS	0
14RNR070240.las	LAS 1.4, PDRF 6	PASS	0	0	PASS	PASS	0 / 64	PASS	PASS	0
14RNR085000.las	LAS 1.4, PDRF 6	PASS	0	0	PASS	PASS	0 / 267	PASS	PASS	0
14RNR085015.las	LAS 1.4, PDRF 6	PASS	0	0	PASS	PASS	0 / 278	PASS	PASS	0
14RNR085030.las	LAS 1.4, PDRF 6	PASS	0	0	PASS	PASS	0 / 275	PASS	PASS	0
14RNR085045.las	LAS 1.4, PDRF 6	PASS	0	0	PASS	PASS	0 / 283	PASS	PASS	0
14RNR085060.las	LAS 1.4, PDRF 6	PASS	0	0	PASS	PASS	0 / 286	PASS	PASS	0
14RNR085075.las	LAS 1.4, PDRF 6	PASS	0	0	PASS	PASS	0 / 283	PASS	PASS	0
14RNR085090.las	LAS 1.4, PDRF 6	PASS	0	0	PASS	PASS	0 / 283	PASS	PASS	0
14RNR085105.las	LAS 1.4, PDRF 6	PASS	0	0	PASS	PASS	0 / 283	PASS	PASS	0
14RNR085120.las	LAS 1.4, PDRF 6	PASS	0	0	PASS	PASS	0 / 282	PASS	PASS	0
14RNR085135.las	LAS 1.4, PDRF 6	PASS	0	0	PASS	PASS	0 / 283	PASS	PASS	0
14RNR085150.las	LAS 1.4, PDRF 6	PASS	0	0	PASS	PASS	0 / 286	PASS	PASS	0
14RNR085165.las	LAS 1.4, PDRF 6	PASS	0	0	PASS	PASS	0 / 284	PASS	PASS	0
14RNR085180.las	LAS 1.4, PDRF 6	PASS	0	0	PASS	PASS	0 / 284	PASS	PASS	0
14RNR085195.las	LAS 1.4, PDRF 6	PASS	0	0	PASS	PASS	0 / 286	PASS	PASS	0
14RNR085210.las	LAS 1.4, PDRF 6	PASS	0	0	PASS	PASS	0 / 285	PASS	PASS	0
14RNR085225.las	LAS 1.4, PDRF 6	PASS	0	0	PASS	PASS	0 / 280	PASS	PASS	0
14RNR085240.las	LAS 1.4, PDRF 6	PASS	0	0	PASS	PASS	0 / 20	PASS	PASS	0
14RNR100000.las	LAS 1.4, PDRF 6	PASS	0	0	PASS	PASS	0 / 276	PASS	PASS	0
14RNR100015.las	LAS 1.4, PDRF 6	PASS	0	0	PASS	PASS	0 / 275	PASS	PASS	0
14RNR100030.las	LAS 1.4, PDRF 6	PASS	0	0	PASS	PASS	0 / 275	PASS	PASS	0
14RNR100045.las	LAS 1.4, PDRF 6	PASS	0	0	PASS	PASS	0 / 283	PASS	PASS	0
14RNR100060.las	LAS 1.4, PDRF 6	PASS	0	0	PASS	PASS	0 / 284	PASS	PASS	0
14RNR100075.las	LAS 1.4, PDRF 6	PASS	0	0	PASS	PASS	0 / 286	PASS	PASS	0
14RNR100090.las	LAS 1.4, PDRF 6	PASS	0	0	PASS	PASS	0 / 278	PASS	PASS	0
14RNR100105.las	LAS 1.4, PDRF 6	PASS	0	0	PASS	PASS	0 / 280	PASS	PASS	0
14RNR100120.las	LAS 1.4, PDRF 6	PASS	0	0	PASS	PASS	0 / 289	PASS	PASS	0
14RNR100135.las	LAS 1.4, PDRF 6	PASS	0	0	PASS	PASS	0 / 280	PASS	PASS	0
14RNR100150.las	LAS 1.4, PDRF 6	PASS	0	0	PASS	PASS	0 / 286	PASS	PASS	0
14RNR100165.las	LAS 1.4, PDRF 6	PASS	0	0	PASS	PASS	0 / 280	PASS	PASS	0
14RNR100180.las	LAS 1.4, PDRF 6	PASS	0	0	PASS	PASS	0 / 286	PASS	PASS	0
14RNR100195.las	LAS 1.4, PDRF 6	PASS	0	0	PASS	PASS	0 / 280	PASS	PASS	0
14RNR100210.las	LAS 1.4, PDRF 6	PASS	0	0	PASS	PASS	0 / 193	PASS	PASS	0
14RNR100225.las	LAS 1.4, PDRF 6	PASS	0	0	PASS	PASS	0 / 54	PASS	PASS	0
14RNR115000.las	LAS 1.4, PDRF 6	PASS	0	0	PASS	PASS	0 / 280	PASS	PASS	0
14RNR115015.las	LAS 1.4, PDRF 6	PASS	0	0	PASS	PASS	0 / 280	PASS	PASS	0
14RNR115030.las	LAS 1.4, PDRF 6	PASS	0	0	PASS	PASS	0 / 282	PASS	PASS	0
14RNR115045.las	LAS 1.4, PDRF 6	PASS	0	0	PASS	PASS	0 / 289	PASS	PASS	0
14RNR115060.las	LAS 1.4, PDRF 6	PASS	0	0	PASS	PASS	0 / 282	PASS	PASS	0
14RNR115075.las	LAS 1.4, PDRF 6	PASS	0	0	PASS	PASS	0 / 283	PASS	PASS	0
14RNR115090.las	LAS 1.4, PDRF 6	PASS	0	0	PASS	PASS	0 / 283	PASS	PASS	0
14RNR115105.las	LAS 1.4, PDRF 6	PASS	0	0	PASS	PASS	0 / 285	PASS	PASS	0
14RNR115120.las	LAS 1.4, PDRF 6	PASS	0	0	PASS	PASS	0 / 286	PASS	PASS	0
14RNR115135.las	LAS 1.4, PDRF 6	PASS	0	0	PASS	PASS	0 / 289	PASS	PASS	0
14RNR115150.las	LAS 1.4, PDRF 6	PASS	0	0	PASS	PASS	0 / 284	PASS	PASS	0
14RNR115165.las	LAS 1.4, PDRF 6	PASS	0	0	PASS	PASS	0 / 240	PASS	PASS	0
14RNR115180.las	LAS 1.4, PDRF 6	PASS	0	0	PASS	PASS	0 / 285	PASS	PASS	0
14RNR115195.las	LAS 1.4, PDRF 6	PASS	0	0	PASS	PASS	0 / 288	PASS	PASS	0

DPH-1.1 Report on ASPRS LAS File Format (Tiled Data) - Compliance - continued

File	LAS Version/PDRF	System ID	Legacy Point Count	Legacy Return Counts	File Source ID	Global Encoding	VLRs / EVLRs	WKT	Intensity	Point Count with Bad Return Info
14RNR115210.las	LAS 1.4, PDRF 6	PASS	0	0	PASS	PASS	0 / 16	PASS	PASS	0
14RNR130000.las	LAS 1.4, PDRF 6	PASS	0	0	PASS	PASS	0 / 58	PASS	PASS	0
14RNR130015.las	LAS 1.4, PDRF 6	PASS	0	0	PASS	PASS	0 / 49	PASS	PASS	0
14RNR130030.las	LAS 1.4, PDRF 6	PASS	0	0	PASS	PASS	0 / 16	PASS	PASS	0
14RNR130045.las	LAS 1.4, PDRF 6	PASS	0	0	PASS	PASS	0 / 56	PASS	PASS	0
14RNR130060.las	LAS 1.4, PDRF 6	PASS	0	0	PASS	PASS	0 / 51	PASS	PASS	0
14RNR130075.las	LAS 1.4, PDRF 6	PASS	0	0	PASS	PASS	0 / 60	PASS	PASS	0
14RNR130090.las	LAS 1.4, PDRF 6	PASS	0	0	PASS	PASS	0 / 69	PASS	PASS	0
14RNR130105.las	LAS 1.4, PDRF 6	PASS	0	0	PASS	PASS	0 / 63	PASS	PASS	0
14RNR130120.las	LAS 1.4, PDRF 6	PASS	0	0	PASS	PASS	0 / 17	PASS	PASS	0
14RNR130135.las	LAS 1.4, PDRF 6	PASS	0	0	PASS	PASS	0 / 57	PASS	PASS	0
14RNR130150.las	LAS 1.4, PDRF 6	PASS	0	0	PASS	PASS	0 / 64	PASS	PASS	0
14RNR130180.las	LAS 1.4, PDRF 6	PASS	0	0	PASS	PASS	0 / 6	PASS	PASS	0
14RNR130195.las	LAS 1.4, PDRF 6	PASS	0	0	PASS	PASS	0 / 54	PASS	PASS	0
14RNR130210.las	LAS 1.4, PDRF 6	PASS	0	0	PASS	PASS	0 / 65	PASS	PASS	0
14RNR995000.las	LAS 1.4, PDRF 6	PASS	0	0	PASS	PASS	0 / 286	PASS	PASS	0
14RNR995015.las	LAS 1.4, PDRF 6	PASS	0	0	PASS	PASS	0 / 284	PASS	PASS	0
14RNR995030.las	LAS 1.4, PDRF 6	PASS	0	0	PASS	PASS	0 / 280	PASS	PASS	0
14RNR995045.las	LAS 1.4, PDRF 6	PASS	0	0	PASS	PASS	0 / 283	PASS	PASS	0
14RNR995060.las	LAS 1.4, PDRF 6	PASS	0	0	PASS	PASS	0 / 289	PASS	PASS	0
14RNR995075.las	LAS 1.4, PDRF 6	PASS	0	0	PASS	PASS	0 / 280	PASS	PASS	0
14RNR995090.las	LAS 1.4, PDRF 6	PASS	0	0	PASS	PASS	0 / 288	PASS	PASS	0
14RNR995105.las	LAS 1.4, PDRF 6	PASS	0	0	PASS	PASS	0 / 277	PASS	PASS	0
14RNR995120.las	LAS 1.4, PDRF 6	PASS	0	0	PASS	PASS	0 / 286	PASS	PASS	0
14RNR995135.las	LAS 1.4, PDRF 6	PASS	0	0	PASS	PASS	0 / 287	PASS	PASS	0
14RNR995150.las	LAS 1.4, PDRF 6	PASS	0	0	PASS	PASS	0 / 289	PASS	PASS	0
14RNR995165.las	LAS 1.4, PDRF 6	PASS	0	0	PASS	PASS	0 / 288	PASS	PASS	0
14RNR995180.las	LAS 1.4, PDRF 6	PASS	0	0	PASS	PASS	0 / 286	PASS	PASS	0
14RNR995195.las	LAS 1.4, PDRF 6	PASS	0	0	PASS	PASS	0 / 289	PASS	PASS	0
14RNR995210.las	LAS 1.4, PDRF 6	PASS	0	0	PASS	PASS	0 / 286	PASS	PASS	0
14RNR995225.las	LAS 1.4, PDRF 6	PASS	0	0	PASS	PASS	0 / 286	PASS	PASS	0
14RNR995240.las	LAS 1.4, PDRF 6	PASS	0	0	PASS	PASS	0 / 289	PASS	PASS	0
14RNR995255.las	LAS 1.4, PDRF 6	PASS	0	0	PASS	PASS	0 / 286	PASS	PASS	0
14RNR995270.las	LAS 1.4, PDRF 6	PASS	0	0	PASS	PASS	0 / 277	PASS	PASS	0
14RNR995285.las	LAS 1.4, PDRF 6	PASS	0	0	PASS	PASS	0 / 286	PASS	PASS	0
14RNR995300.las	LAS 1.4, PDRF 6	PASS	0	0	PASS	PASS	0 / 277	PASS	PASS	0
14RNR995315.las	LAS 1.4, PDRF 6	PASS	0	0	PASS	PASS	0 / 9	PASS	PASS	0

DPH-1.2 Report on ASPRS LAS File Format (Tiled Data) - File Integrity

The purpose of this section is to show a table of LAS 1.4 file integrity test results for each tiled file.

File	Number of Points Outside Extent	Offset To Point Data	Offset To EVLR	Number Of Points	Number of Points by Return	Number of Duplicate Points
14RKT895625.las	0	PASS	PASS	PASS	PASS	0
14RKT910610.las	0	PASS	PASS	PASS	PASS	0
14RKT910625.las	0	PASS	PASS	PASS	PASS	0
14RKT925610.las	0	PASS	PASS	PASS	PASS	0
14RKT925625.las	0	PASS	PASS	PASS	PASS	0
14RKT940610.las	0	PASS	PASS	PASS	PASS	0
14RKT940625.las	0	PASS	PASS	PASS	PASS	0
14RKT955610.las	0	PASS	PASS	PASS	PASS	0
14RKT955625.las	0	PASS	PASS	PASS	PASS	0
14RKT970610.las	0	PASS	PASS	PASS	PASS	0
14RKT970625.las	0	PASS	PASS	PASS	PASS	0
14RKT985595.las	0	PASS	PASS	PASS	PASS	0
14RKT985610.las	0	PASS	PASS	PASS	PASS	0
14RKT985625.las	0	PASS	PASS	PASS	PASS	0
14RLS390980.las	0	PASS	PASS	PASS	PASS	0
14RLS405980.las	0	PASS	PASS	PASS	PASS	0
14RLS420965.las	0	PASS	PASS	PASS	PASS	0
14RLS420980.las	0	PASS	PASS	PASS	PASS	0
14RLS435935.las	0	PASS	PASS	PASS	PASS	0
14RLS435950.las	0	PASS	PASS	PASS	PASS	0
14RLS435965.las	0	PASS	PASS	PASS	PASS	0
14RLS435980.las	0	PASS	PASS	PASS	PASS	0
14RLS450890.las	0	PASS	PASS	PASS	PASS	0
14RLS450905.las	0	PASS	PASS	PASS	PASS	0
14RLS450920.las	0	PASS	PASS	PASS	PASS	0
14RLS450935.las	0	PASS	PASS	PASS	PASS	0
14RLS450950.las	0	PASS	PASS	PASS	PASS	0
14RLS450965.las	0	PASS	PASS	PASS	PASS	0
14RLS450980.las	0	PASS	PASS	PASS	PASS	0
14RLS465890.las	0	PASS	PASS	PASS	PASS	0
14RLS465905.las	0	PASS	PASS	PASS	PASS	0
14RLS465920.las	0	PASS	PASS	PASS	PASS	0
14RLS465935.las	0	PASS	PASS	PASS	PASS	0
14RLS465950.las	0	PASS	PASS	PASS	PASS	0
14RLS465965.las	0	PASS	PASS	PASS	PASS	0
14RLS465980.las	0	PASS	PASS	PASS	PASS	0
14RLS480875.las	0	PASS	PASS	PASS	PASS	0
14RLS480890.las	0	PASS	PASS	PASS	PASS	0
14RLS480905.las	0	PASS	PASS	PASS	PASS	0
14RLS480920.las	0	PASS	PASS	PASS	PASS	0
14RLS480935.las	0	PASS	PASS	PASS	PASS	0
14RLS480950.las	0	PASS	PASS	PASS	PASS	0
14RLS480965.las	0	PASS	PASS	PASS	PASS	0
14RLS480980.las	0	PASS	PASS	PASS	PASS	0
14RLS495815.las	0	PASS	PASS	PASS	PASS	0
14RLS495830.las	0	PASS	PASS	PASS	PASS	0

DPH-1.2 Report on ASPRS LAS File Format (Tiled Data) - File Integrity - continued

File	Number of Points Outside Extent	Offset To Point Data	Offset To EVLR	Number Of Points	Number of Points by Return	Number of Duplicate Points
14RLS495845.las	0	PASS	PASS	PASS	PASS	0
14RLS495860.las	0	PASS	PASS	PASS	PASS	0
14RLS495875.las	0	PASS	PASS	PASS	PASS	0
14RLS495890.las	0	PASS	PASS	PASS	PASS	0
14RLS495905.las	0	PASS	PASS	PASS	PASS	0
14RLS495920.las	0	PASS	PASS	PASS	PASS	0
14RLS495935.las	0	PASS	PASS	PASS	PASS	0
14RLS495950.las	0	PASS	PASS	PASS	PASS	0
14RLS495965.las	0	PASS	PASS	PASS	PASS	0
14RLS495980.las	0	PASS	PASS	PASS	PASS	0
14RLS510740.las	0	PASS	PASS	PASS	PASS	0
14RLS510755.las	0	PASS	PASS	PASS	PASS	0
14RLS510800.las	0	PASS	PASS	PASS	PASS	0
14RLS510815.las	0	PASS	PASS	PASS	PASS	0
14RLS510830.las	0	PASS	PASS	PASS	PASS	0
14RLS510845.las	0	PASS	PASS	PASS	PASS	0
14RLS510860.las	0	PASS	PASS	PASS	PASS	0
14RLS510875.las	0	PASS	PASS	PASS	PASS	0
14RLS510890.las	0	PASS	PASS	PASS	PASS	0
14RLS510905.las	0	PASS	PASS	PASS	PASS	0
14RLS510920.las	0	PASS	PASS	PASS	PASS	0
14RLS510935.las	0	PASS	PASS	PASS	PASS	0
14RLS510950.las	0	PASS	PASS	PASS	PASS	0
14RLS510965.las	0	PASS	PASS	PASS	PASS	0
14RLS510980.las	0	PASS	PASS	PASS	PASS	0
14RLS525695.las	0	PASS	PASS	PASS	PASS	0
14RLS525710.las	0	PASS	PASS	PASS	PASS	0
14RLS525725.las	0	PASS	PASS	PASS	PASS	0
14RLS525740.las	0	PASS	PASS	PASS	PASS	0
14RLS525755.las	0	PASS	PASS	PASS	PASS	0
14RLS525770.las	0	PASS	PASS	PASS	PASS	0
14RLS525785.las	0	PASS	PASS	PASS	PASS	0
14RLS525800.las	0	PASS	PASS	PASS	PASS	0
14RLS525815.las	0	PASS	PASS	PASS	PASS	0
14RLS525830.las	0	PASS	PASS	PASS	PASS	0
14RLS525845.las	0	PASS	PASS	PASS	PASS	0
14RLS525860.las	0	PASS	PASS	PASS	PASS	0
14RLS525875.las	0	PASS	PASS	PASS	PASS	0
14RLS525890.las	0	PASS	PASS	PASS	PASS	0
14RLS525905.las	0	PASS	PASS	PASS	PASS	0
14RLS525920.las	0	PASS	PASS	PASS	PASS	0
14RLS525935.las	0	PASS	PASS	PASS	PASS	0
14RLS525950.las	0	PASS	PASS	PASS	PASS	0
14RLS540695.las	0	PASS	PASS	PASS	PASS	0
14RLS540710.las	0	PASS	PASS	PASS	PASS	0
14RLS540725.las	0	PASS	PASS	PASS	PASS	0
14RLS540740.las	0	PASS	PASS	PASS	PASS	0
14RLS540755.las	0	PASS	PASS	PASS	PASS	0
14RLS540770.las	0	PASS	PASS	PASS	PASS	0

DPH-1.2 Report on ASPRS LAS File Format (Tiled Data) - File Integrity - continued

File	Number of Points Outside Extent	Offset To Point Data	Offset To EVLR	Number Of Points	Number of Points by Return	Number of Duplicate Points
14RLS540785.las	0	PASS	PASS	PASS	PASS	0
14RLS540800.las	0	PASS	PASS	PASS	PASS	0
14RLS540815.las	0	PASS	PASS	PASS	PASS	0
14RLS540830.las	0	PASS	PASS	PASS	PASS	0
14RLS540845.las	0	PASS	PASS	PASS	PASS	0
14RLS540860.las	0	PASS	PASS	PASS	PASS	0
14RLS540875.las	0	PASS	PASS	PASS	PASS	0
14RLS540890.las	0	PASS	PASS	PASS	PASS	0
14RLS540905.las	0	PASS	PASS	PASS	PASS	0
14RLS540920.las	0	PASS	PASS	PASS	PASS	0
14RLS555680.las	0	PASS	PASS	PASS	PASS	0
14RLS555695.las	0	PASS	PASS	PASS	PASS	0
14RLS555710.las	0	PASS	PASS	PASS	PASS	0
14RLS555725.las	0	PASS	PASS	PASS	PASS	0
14RLS555740.las	0	PASS	PASS	PASS	PASS	0
14RLS555755.las	0	PASS	PASS	PASS	PASS	0
14RLS555770.las	0	PASS	PASS	PASS	PASS	0
14RLS555785.las	0	PASS	PASS	PASS	PASS	0
14RLS555800.las	0	PASS	PASS	PASS	PASS	0
14RLS555815.las	0	PASS	PASS	PASS	PASS	0
14RLS555830.las	0	PASS	PASS	PASS	PASS	0
14RLS555845.las	0	PASS	PASS	PASS	PASS	0
14RLS555860.las	0	PASS	PASS	PASS	PASS	0
14RLS555875.las	0	PASS	PASS	PASS	PASS	0
14RLS555890.las	0	PASS	PASS	PASS	PASS	0
14RLS555905.las	0	PASS	PASS	PASS	PASS	0
14RLS570650.las	0	PASS	PASS	PASS	PASS	0
14RLS570665.las	0	PASS	PASS	PASS	PASS	0
14RLS570680.las	0	PASS	PASS	PASS	PASS	0
14RLS570695.las	0	PASS	PASS	PASS	PASS	0
14RLS570710.las	0	PASS	PASS	PASS	PASS	0
14RLS570725.las	0	PASS	PASS	PASS	PASS	0
14RLS570740.las	0	PASS	PASS	PASS	PASS	0
14RLS570755.las	0	PASS	PASS	PASS	PASS	0
14RLS570770.las	0	PASS	PASS	PASS	PASS	0
14RLS570785.las	0	PASS	PASS	PASS	PASS	0
14RLS570800.las	0	PASS	PASS	PASS	PASS	0
14RLS570815.las	0	PASS	PASS	PASS	PASS	0
14RLS570830.las	0	PASS	PASS	PASS	PASS	0
14RLS570845.las	0	PASS	PASS	PASS	PASS	0
14RLS570860.las	0	PASS	PASS	PASS	PASS	0
14RLS570875.las	0	PASS	PASS	PASS	PASS	0
14RLS585635.las	0	PASS	PASS	PASS	PASS	0
14RLS585650.las	0	PASS	PASS	PASS	PASS	0
14RLS585665.las	0	PASS	PASS	PASS	PASS	0
14RLS585680.las	0	PASS	PASS	PASS	PASS	0
14RLS585695.las	0	PASS	PASS	PASS	PASS	0
14RLS585710.las	0	PASS	PASS	PASS	PASS	0
14RLS585725.las	0	PASS	PASS	PASS	PASS	0

DPH-1.2 Report on ASPRS LAS File Format (Tiled Data) - File Integrity - continued

File	Number of Points Outside Extent	Offset To Point Data	Offset To EVLR	Number Of Points	Number of Points by Return	Number of Duplicate Points
14RLS585740.las	0	PASS	PASS	PASS	PASS	0
14RLS585755.las	0	PASS	PASS	PASS	PASS	0
14RLS585770.las	0	PASS	PASS	PASS	PASS	0
14RLS585785.las	0	PASS	PASS	PASS	PASS	0
14RLS585800.las	0	PASS	PASS	PASS	PASS	0
14RLS585815.las	0	PASS	PASS	PASS	PASS	0
14RLS585830.las	0	PASS	PASS	PASS	PASS	0
14RLS585845.las	0	PASS	PASS	PASS	PASS	0
14RLS600635.las	0	PASS	PASS	PASS	PASS	0
14RLS600650.las	0	PASS	PASS	PASS	PASS	0
14RLS600665.las	0	PASS	PASS	PASS	PASS	0
14RLS600680.las	0	PASS	PASS	PASS	PASS	0
14RLS600695.las	0	PASS	PASS	PASS	PASS	0
14RLS600710.las	0	PASS	PASS	PASS	PASS	0
14RLS600725.las	0	PASS	PASS	PASS	PASS	0
14RLS600740.las	0	PASS	PASS	PASS	PASS	0
14RLS600755.las	0	PASS	PASS	PASS	PASS	0
14RLS600770.las	0	PASS	PASS	PASS	PASS	0
14RLS600785.las	0	PASS	PASS	PASS	PASS	0
14RLS600800.las	0	PASS	PASS	PASS	PASS	0
14RLS615560.las	0	PASS	PASS	PASS	PASS	0
14RLS615575.las	0	PASS	PASS	PASS	PASS	0
14RLS615590.las	0	PASS	PASS	PASS	PASS	0
14RLS615605.las	0	PASS	PASS	PASS	PASS	0
14RLS615620.las	0	PASS	PASS	PASS	PASS	0
14RLS615635.las	0	PASS	PASS	PASS	PASS	0
14RLS615650.las	0	PASS	PASS	PASS	PASS	0
14RLS615665.las	0	PASS	PASS	PASS	PASS	0
14RLS615680.las	0	PASS	PASS	PASS	PASS	0
14RLS615695.las	0	PASS	PASS	PASS	PASS	0
14RLS615710.las	0	PASS	PASS	PASS	PASS	0
14RLS615725.las	0	PASS	PASS	PASS	PASS	0
14RLS630545.las	0	PASS	PASS	PASS	PASS	0
14RLS630560.las	0	PASS	PASS	PASS	PASS	0
14RLS630575.las	0	PASS	PASS	PASS	PASS	0
14RLS630590.las	0	PASS	PASS	PASS	PASS	0
14RLS630605.las	0	PASS	PASS	PASS	PASS	0
14RLS630620.las	0	PASS	PASS	PASS	PASS	0
14RLS630635.las	0	PASS	PASS	PASS	PASS	0
14RLS630650.las	0	PASS	PASS	PASS	PASS	0
14RLS630665.las	0	PASS	PASS	PASS	PASS	0
14RLS630680.las	0	PASS	PASS	PASS	PASS	0
14RLS630695.las	0	PASS	PASS	PASS	PASS	0
14RLS630710.las	0	PASS	PASS	PASS	PASS	0
14RLS630725.las	0	PASS	PASS	PASS	PASS	0
14RLS645500.las	0	PASS	PASS	PASS	PASS	0
14RLS645530.las	0	PASS	PASS	PASS	PASS	0
14RLS645545.las	0	PASS	PASS	PASS	PASS	0
14RLS645560.las	0	PASS	PASS	PASS	PASS	0

DPH-1.2 Report on ASPRS LAS File Format (Tiled Data) - File Integrity - continued

File	Number of Points Outside Extent	Offset To Point Data	Offset To EVLR	Number Of Points	Number of Points by Return	Number of Duplicate Points
14RLS645575.las	0	PASS	PASS	PASS	PASS	0
14RLS645590.las	0	PASS	PASS	PASS	PASS	0
14RLS645605.las	0	PASS	PASS	PASS	PASS	0
14RLS645620.las	0	PASS	PASS	PASS	PASS	0
14RLS645635.las	0	PASS	PASS	PASS	PASS	0
14RLS645650.las	0	PASS	PASS	PASS	PASS	0
14RLS645665.las	0	PASS	PASS	PASS	PASS	0
14RLS645680.las	0	PASS	PASS	PASS	PASS	0
14RLS645695.las	0	PASS	PASS	PASS	PASS	0
14RLS645710.las	0	PASS	PASS	PASS	PASS	0
14RLS660485.las	0	PASS	PASS	PASS	PASS	0
14RLS660500.las	0	PASS	PASS	PASS	PASS	0
14RLS660515.las	0	PASS	PASS	PASS	PASS	0
14RLS660530.las	0	PASS	PASS	PASS	PASS	0
14RLS660545.las	0	PASS	PASS	PASS	PASS	0
14RLS660560.las	0	PASS	PASS	PASS	PASS	0
14RLS660575.las	0	PASS	PASS	PASS	PASS	0
14RLS660590.las	0	PASS	PASS	PASS	PASS	0
14RLS660605.las	0	PASS	PASS	PASS	PASS	0
14RLS660620.las	0	PASS	PASS	PASS	PASS	0
14RLS660635.las	0	PASS	PASS	PASS	PASS	0
14RLS660650.las	0	PASS	PASS	PASS	PASS	0
14RLS660665.las	0	PASS	PASS	PASS	PASS	0
14RLS660680.las	0	PASS	PASS	PASS	PASS	0
14RLS660695.las	0	PASS	PASS	PASS	PASS	0
14RLS675395.las	0	PASS	PASS	PASS	PASS	0
14RLS675410.las	0	PASS	PASS	PASS	PASS	0
14RLS675425.las	0	PASS	PASS	PASS	PASS	0
14RLS675440.las	0	PASS	PASS	PASS	PASS	0
14RLS675455.las	0	PASS	PASS	PASS	PASS	0
14RLS675470.las	0	PASS	PASS	PASS	PASS	0
14RLS675485.las	0	PASS	PASS	PASS	PASS	0
14RLS675500.las	0	PASS	PASS	PASS	PASS	0
14RLS675515.las	0	PASS	PASS	PASS	PASS	0
14RLS675530.las	0	PASS	PASS	PASS	PASS	0
14RLS675545.las	0	PASS	PASS	PASS	PASS	0
14RLS675560.las	0	PASS	PASS	PASS	PASS	0
14RLS675575.las	0	PASS	PASS	PASS	PASS	0
14RLS675590.las	0	PASS	PASS	PASS	PASS	0
14RLS675605.las	0	PASS	PASS	PASS	PASS	0
14RLS675620.las	0	PASS	PASS	PASS	PASS	0
14RLS675635.las	0	PASS	PASS	PASS	PASS	0
14RLS675650.las	0	PASS	PASS	PASS	PASS	0
14RLS675665.las	0	PASS	PASS	PASS	PASS	0
14RLS690380.las	0	PASS	PASS	PASS	PASS	0
14RLS690395.las	0	PASS	PASS	PASS	PASS	0
14RLS690410.las	0	PASS	PASS	PASS	PASS	0
14RLS690425.las	0	PASS	PASS	PASS	PASS	0
14RLS690440.las	0	PASS	PASS	PASS	PASS	0

DPH-1.2 Report on ASPRS LAS File Format (Tiled Data) - File Integrity - continued

File	Number of Points Outside Extent	Offset To Point Data	Offset To EVLR	Number Of Points	Number of Points by Return	Number of Duplicate Points
14RLS690455.las	0	PASS	PASS	PASS	PASS	0
14RLS690470.las	0	PASS	PASS	PASS	PASS	0
14RLS690485.las	0	PASS	PASS	PASS	PASS	0
14RLS690500.las	0	PASS	PASS	PASS	PASS	0
14RLS690515.las	0	PASS	PASS	PASS	PASS	0
14RLS690530.las	0	PASS	PASS	PASS	PASS	0
14RLS690545.las	0	PASS	PASS	PASS	PASS	0
14RLS690560.las	0	PASS	PASS	PASS	PASS	0
14RLS690575.las	0	PASS	PASS	PASS	PASS	0
14RLS690590.las	0	PASS	PASS	PASS	PASS	0
14RLS690605.las	0	PASS	PASS	PASS	PASS	0
14RLS690620.las	0	PASS	PASS	PASS	PASS	0
14RLS690635.las	0	PASS	PASS	PASS	PASS	0
14RLS690650.las	0	PASS	PASS	PASS	PASS	0
14RLS705335.las	0	PASS	PASS	PASS	PASS	0
14RLS705350.las	0	PASS	PASS	PASS	PASS	0
14RLS705365.las	0	PASS	PASS	PASS	PASS	0
14RLS705380.las	0	PASS	PASS	PASS	PASS	0
14RLS705395.las	0	PASS	PASS	PASS	PASS	0
14RLS705410.las	0	PASS	PASS	PASS	PASS	0
14RLS705425.las	0	PASS	PASS	PASS	PASS	0
14RLS705440.las	0	PASS	PASS	PASS	PASS	0
14RLS705455.las	0	PASS	PASS	PASS	PASS	0
14RLS705470.las	0	PASS	PASS	PASS	PASS	0
14RLS705485.las	0	PASS	PASS	PASS	PASS	0
14RLS705500.las	0	PASS	PASS	PASS	PASS	0
14RLS705515.las	0	PASS	PASS	PASS	PASS	0
14RLS705530.las	0	PASS	PASS	PASS	PASS	0
14RLS705545.las	0	PASS	PASS	PASS	PASS	0
14RLS705560.las	0	PASS	PASS	PASS	PASS	0
14RLS705575.las	0	PASS	PASS	PASS	PASS	0
14RLS705590.las	0	PASS	PASS	PASS	PASS	0
14RLS705605.las	0	PASS	PASS	PASS	PASS	0
14RLS705620.las	0	PASS	PASS	PASS	PASS	0
14RLS705635.las	0	PASS	PASS	PASS	PASS	0
14RLS720275.las	0	PASS	PASS	PASS	PASS	0
14RLS720290.las	0	PASS	PASS	PASS	PASS	0
14RLS720305.las	0	PASS	PASS	PASS	PASS	0
14RLS720320.las	0	PASS	PASS	PASS	PASS	0
14RLS720335.las	0	PASS	PASS	PASS	PASS	0
14RLS720350.las	0	PASS	PASS	PASS	PASS	0
14RLS720365.las	0	PASS	PASS	PASS	PASS	0
14RLS720380.las	0	PASS	PASS	PASS	PASS	0
14RLS720395.las	0	PASS	PASS	PASS	PASS	0
14RLS720410.las	0	PASS	PASS	PASS	PASS	0
14RLS720425.las	0	PASS	PASS	PASS	PASS	0
14RLS720440.las	0	PASS	PASS	PASS	PASS	0
14RLS720455.las	0	PASS	PASS	PASS	PASS	0
14RLS720470.las	0	PASS	PASS	PASS	PASS	0

DPH-1.2 Report on ASPRS LAS File Format (Tiled Data) - File Integrity - continued

File	Number of Points Outside Extent	Offset To Point Data	Offset To EVLR	Number Of Points	Number of Points by Return	Number of Duplicate Points
14RLS720485.las	0	PASS	PASS	PASS	PASS	0
14RLS720500.las	0	PASS	PASS	PASS	PASS	0
14RLS720515.las	0	PASS	PASS	PASS	PASS	0
14RLS720530.las	0	PASS	PASS	PASS	PASS	0
14RLS720545.las	0	PASS	PASS	PASS	PASS	0
14RLS720560.las	0	PASS	PASS	PASS	PASS	0
14RLS720575.las	0	PASS	PASS	PASS	PASS	0
14RLS720590.las	0	PASS	PASS	PASS	PASS	0
14RLS720605.las	0	PASS	PASS	PASS	PASS	0
14RLS720620.las	0	PASS	PASS	PASS	PASS	0
14RLS720635.las	0	PASS	PASS	PASS	PASS	0
14RLS720650.las	0	PASS	PASS	PASS	PASS	0
14RLS720665.las	0	PASS	PASS	PASS	PASS	0
14RLS720680.las	0	PASS	PASS	PASS	PASS	0
14RLS720695.las	0	PASS	PASS	PASS	PASS	0
14RLS720710.las	0	PASS	PASS	PASS	PASS	0
14RLS720725.las	0	PASS	PASS	PASS	PASS	0
14RLS720740.las	0	PASS	PASS	PASS	PASS	0
14RLS720755.las	0	PASS	PASS	PASS	PASS	0
14RLS720770.las	0	PASS	PASS	PASS	PASS	0
14RLS720785.las	0	PASS	PASS	PASS	PASS	0
14RLS720800.las	0	PASS	PASS	PASS	PASS	0
14RLS720815.las	0	PASS	PASS	PASS	PASS	0
14RLS720830.las	0	PASS	PASS	PASS	PASS	0
14RLS720845.las	0	PASS	PASS	PASS	PASS	0
14RLS720860.las	0	PASS	PASS	PASS	PASS	0
14RLS720875.las	0	PASS	PASS	PASS	PASS	0
14RLS720890.las	0	PASS	PASS	PASS	PASS	0
14RLS720905.las	0	PASS	PASS	PASS	PASS	0
14RLS720920.las	0	PASS	PASS	PASS	PASS	0
14RLS720935.las	0	PASS	PASS	PASS	PASS	0
14RLS720950.las	0	PASS	PASS	PASS	PASS	0
14RLS720965.las	0	PASS	PASS	PASS	PASS	0
14RLS720980.las	0	PASS	PASS	PASS	PASS	0
14RLS720995.las	0	PASS	PASS	PASS	PASS	0
14RLS721010.las	0	PASS	PASS	PASS	PASS	0
14RLS721025.las	0	PASS	PASS	PASS	PASS	0
14RLS721040.las	0	PASS	PASS	PASS	PASS	0
14RLS721055.las	0	PASS	PASS	PASS	PASS	0
14RLS721070.las	0	PASS	PASS	PASS	PASS	0
14RLS721085.las	0	PASS	PASS	PASS	PASS	0
14RLS721100.las	0	PASS	PASS	PASS	PASS	0
14RLS721115.las	0	PASS	PASS	PASS	PASS	0
14RLS721130.las	0	PASS	PASS	PASS	PASS	0
14RLS721145.las	0	PASS	PASS	PASS	PASS	0
14RLS721160.las	0	PASS	PASS	PASS	PASS	0
14RLS721175.las	0	PASS	PASS	PASS	PASS	0
14RLS721190.las	0	PASS	PASS	PASS	PASS	0
14RLS721205.las	0	PASS	PASS	PASS	PASS	0
14RLS721220.las	0	PASS	PASS	PASS	PASS	0
14RLS721235.las	0	PASS	PASS	PASS	PASS	0
14RLS721250.las	0	PASS	PASS	PASS	PASS	0
14RLS721265.las	0	PASS	PASS	PASS	PASS	0
14RLS721280.las	0	PASS	PASS	PASS	PASS	0
14RLS721295.las	0	PASS	PASS	PASS	PASS	0
14RLS721310.las	0	PASS	PASS	PASS	PASS	0
14RLS721325.las	0	PASS	PASS	PASS	PASS	0
14RLS721340.las	0	PASS	PASS	PASS	PASS	0
14RLS721355.las	0	PASS	PASS	PASS	PASS	0
14RLS721370.las	0	PASS	PASS	PASS	PASS	0
14RLS721385.las	0	PASS	PASS	PASS	PASS	0
14RLS721400.las	0	PASS	PASS	PASS	PASS	0
14RLS721415.las	0	PASS	PASS	PASS	PASS	0
14RLS721430.las	0	PASS	PASS	PASS	PASS	0
14RLS721445.las	0	PASS	PASS	PASS	PASS	0
14RLS721460.las	0	PASS	PASS	PASS	PASS	0
14RLS721475.las	0	PASS	PASS	PASS	PASS	0
14RLS721490.las	0	PASS	PASS	PASS	PASS	0
14RLS721505.las	0	PASS	PASS	PASS	PASS	0
14RLS721520.las	0	PASS	PASS	PASS	PASS	0
14RLS721535.las	0	PASS	PASS	PASS	PASS	0
14RLS721550.las	0	PASS	PASS	PASS	PASS	0
14RLS721565.las	0	PASS	PASS	PASS	PASS	0
14RLS721580.las	0	PASS	PASS	PASS	PASS	0
14RLS721595.las	0	PASS	PASS	PASS	PASS	0
14RLS721610.las	0	PASS	PASS	PASS	PASS	0
14RLS721625.las	0	PASS	PASS	PASS	PASS	0
14RLS721640.las	0	PASS	PASS	PASS	PASS	0
14RLS721655.las	0	PASS	PASS	PASS	PASS	0
14RLS721670.las	0	PASS	PASS	PASS	PASS	0
14RLS721685.las	0	PASS	PASS	PASS	PASS	0
14RLS721700.las	0	PASS	PASS	PASS	PASS	0
14RLS721715.las	0	PASS	PASS	PASS	PASS	0
14RLS721730.las	0	PASS	PASS	PASS	PASS	0
14RLS721745.las	0	PASS	PASS	PASS	PASS	0
14RLS721760.las	0	PASS	PASS	PASS	PASS	0
14RLS721775.las	0	PASS	PASS	PASS	PASS	0
14RLS721790.las	0	PASS	PASS	PASS	PASS	0
14RLS721805.las	0	PASS	PASS	PASS	PASS	0
14RLS721820.las	0	PASS	PASS	PASS	PASS	0
14RLS721835.las	0	PASS	PASS	PASS	PASS	0
14RLS721850.las	0	PASS	PASS	PASS	PASS	0
14RLS721865.las	0	PASS	PASS	PASS	PASS	0
14RLS721880.las	0	PASS	PASS	PASS	PASS	0
14RLS721895.las	0	PASS	PASS	PASS	PASS	0
14RLS721910.las	0	PASS	PASS	PASS	PASS	0
14RLS721925.las	0	PASS	PASS	PASS	PASS	0
14RLS721940.las	0	PASS	PASS	PASS	PASS	0
14RLS721955.las	0	PASS	PASS	PASS	PASS	0
14RLS721970.las	0	PASS	PASS	PASS	PASS	0
14RLS721985.las	0	PASS	PASS	PASS	PASS	0
14RLS722000.las	0	PASS	PASS	PASS	PASS	0

DPH-1.2 Report on ASPRS LAS File Format (Tiled Data) - File Integrity - continued

File	Number of Points Outside Extent	Offset To Point Data	Offset To EVLR	Number Of Points	Number of Points by Return	Number of Duplicate Points
14RLS750485.las	0	PASS	PASS	PASS	PASS	0
14RLS750500.las	0	PASS	PASS	PASS	PASS	0
14RLS750515.las	0	PASS	PASS	PASS	PASS	0
14RLS750530.las	0	PASS	PASS	PASS	PASS	0
14RLS750545.las	0	PASS	PASS	PASS	PASS	0
14RLS750560.las	0	PASS	PASS	PASS	PASS	0
14RLS750575.las	0	PASS	PASS	PASS	PASS	0
14RLS765230.las	0	PASS	PASS	PASS	PASS	0
14RLS765245.las	0	PASS	PASS	PASS	PASS	0
14RLS765260.las	0	PASS	PASS	PASS	PASS	0
14RLS765275.las	0	PASS	PASS	PASS	PASS	0
14RLS765290.las	0	PASS	PASS	PASS	PASS	0
14RLS765305.las	0	PASS	PASS	PASS	PASS	0
14RLS765320.las	0	PASS	PASS	PASS	PASS	0
14RLS765335.las	0	PASS	PASS	PASS	PASS	0
14RLS765350.las	0	PASS	PASS	PASS	PASS	0
14RLS765365.las	0	PASS	PASS	PASS	PASS	0
14RLS765380.las	0	PASS	PASS	PASS	PASS	0
14RLS765395.las	0	PASS	PASS	PASS	PASS	0
14RLS765410.las	0	PASS	PASS	PASS	PASS	0
14RLS765425.las	0	PASS	PASS	PASS	PASS	0
14RLS765440.las	0	PASS	PASS	PASS	PASS	0
14RLS765455.las	0	PASS	PASS	PASS	PASS	0
14RLS765470.las	0	PASS	PASS	PASS	PASS	0
14RLS765485.las	0	PASS	PASS	PASS	PASS	0
14RLS765500.las	0	PASS	PASS	PASS	PASS	0
14RLS765515.las	0	PASS	PASS	PASS	PASS	0
14RLS780230.las	0	PASS	PASS	PASS	PASS	0
14RLS780245.las	0	PASS	PASS	PASS	PASS	0
14RLS780260.las	0	PASS	PASS	PASS	PASS	0
14RLS780275.las	0	PASS	PASS	PASS	PASS	0
14RLS780290.las	0	PASS	PASS	PASS	PASS	0
14RLS780305.las	0	PASS	PASS	PASS	PASS	0
14RLS780320.las	0	PASS	PASS	PASS	PASS	0
14RLS780335.las	0	PASS	PASS	PASS	PASS	0
14RLS780350.las	0	PASS	PASS	PASS	PASS	0
14RLS780365.las	0	PASS	PASS	PASS	PASS	0
14RLS780380.las	0	PASS	PASS	PASS	PASS	0
14RLS780395.las	0	PASS	PASS	PASS	PASS	0
14RLS780410.las	0	PASS	PASS	PASS	PASS	0
14RLS780425.las	0	PASS	PASS	PASS	PASS	0
14RLS780440.las	0	PASS	PASS	PASS	PASS	0
14RLS780455.las	0	PASS	PASS	PASS	PASS	0
14RLS795185.las	0	PASS	PASS	PASS	PASS	0
14RLS795200.las	0	PASS	PASS	PASS	PASS	0
14RLS795215.las	0	PASS	PASS	PASS	PASS	0
14RLS795230.las	0	PASS	PASS	PASS	PASS	0
14RLS795245.las	0	PASS	PASS	PASS	PASS	0
14RLS795260.las	0	PASS	PASS	PASS	PASS	0

DPH-1.2 Report on ASPRS LAS File Format (Tiled Data) - File Integrity - continued

File	Number of Points Outside Extent	Offset To Point Data	Offset To EVLR	Number Of Points	Number of Points by Return	Number of Duplicate Points
14RLS795275.las	0	PASS	PASS	PASS	PASS	0
14RLS795290.las	0	PASS	PASS	PASS	PASS	0
14RLS795305.las	0	PASS	PASS	PASS	PASS	0
14RLS795320.las	0	PASS	PASS	PASS	PASS	0
14RLS795335.las	0	PASS	PASS	PASS	PASS	0
14RLS795350.las	0	PASS	PASS	PASS	PASS	0
14RLS795365.las	0	PASS	PASS	PASS	PASS	0
14RLS795380.las	0	PASS	PASS	PASS	PASS	0
14RLS795395.las	0	PASS	PASS	PASS	PASS	0
14RLS795410.las	0	PASS	PASS	PASS	PASS	0
14RLS795425.las	0	PASS	PASS	PASS	PASS	0
14RLS810185.las	0	PASS	PASS	PASS	PASS	0
14RLS810200.las	0	PASS	PASS	PASS	PASS	0
14RLS810215.las	0	PASS	PASS	PASS	PASS	0
14RLS810230.las	0	PASS	PASS	PASS	PASS	0
14RLS810245.las	0	PASS	PASS	PASS	PASS	0
14RLS810260.las	0	PASS	PASS	PASS	PASS	0
14RLS810275.las	0	PASS	PASS	PASS	PASS	0
14RLS810290.las	0	PASS	PASS	PASS	PASS	0
14RLS810305.las	0	PASS	PASS	PASS	PASS	0
14RLS810320.las	0	PASS	PASS	PASS	PASS	0
14RLS810335.las	0	PASS	PASS	PASS	PASS	0
14RLS825170.las	0	PASS	PASS	PASS	PASS	0
14RLS825185.las	0	PASS	PASS	PASS	PASS	0
14RLS825200.las	0	PASS	PASS	PASS	PASS	0
14RLS825215.las	0	PASS	PASS	PASS	PASS	0
14RLS825230.las	0	PASS	PASS	PASS	PASS	0
14RLS825245.las	0	PASS	PASS	PASS	PASS	0
14RLS825260.las	0	PASS	PASS	PASS	PASS	0
14RLS825275.las	0	PASS	PASS	PASS	PASS	0
14RLS825290.las	0	PASS	PASS	PASS	PASS	0
14RLS825305.las	0	PASS	PASS	PASS	PASS	0
14RLS840155.las	0	PASS	PASS	PASS	PASS	0
14RLS840170.las	0	PASS	PASS	PASS	PASS	0
14RLS840185.las	0	PASS	PASS	PASS	PASS	0
14RLS840200.las	0	PASS	PASS	PASS	PASS	0
14RLS840215.las	0	PASS	PASS	PASS	PASS	0
14RLS840230.las	0	PASS	PASS	PASS	PASS	0
14RLS840245.las	0	PASS	PASS	PASS	PASS	0
14RLS840260.las	0	PASS	PASS	PASS	PASS	0
14RLS840275.las	0	PASS	PASS	PASS	PASS	0
14RLS840290.las	0	PASS	PASS	PASS	PASS	0
14RLS855155.las	0	PASS	PASS	PASS	PASS	0
14RLS855170.las	0	PASS	PASS	PASS	PASS	0
14RLS855185.las	0	PASS	PASS	PASS	PASS	0
14RLS855200.las	0	PASS	PASS	PASS	PASS	0
14RLS855215.las	0	PASS	PASS	PASS	PASS	0
14RLS855230.las	0	PASS	PASS	PASS	PASS	0
14RLS855245.las	0	PASS	PASS	PASS	PASS	0

DPH-1.2 Report on ASPRS LAS File Format (Tiled Data) - File Integrity - continued

File	Number of Points Outside Extent	Offset To Point Data	Offset To EVLR	Number Of Points	Number of Points by Return	Number of Duplicate Points
14RLS855260.las	0	PASS	PASS	PASS	PASS	0
14RLS855275.las	0	PASS	PASS	PASS	PASS	0
14RLS870155.las	0	PASS	PASS	PASS	PASS	0
14RLS870170.las	0	PASS	PASS	PASS	PASS	0
14RLS870185.las	0	PASS	PASS	PASS	PASS	0
14RLS870200.las	0	PASS	PASS	PASS	PASS	0
14RLS870215.las	0	PASS	PASS	PASS	PASS	0
14RLS870230.las	0	PASS	PASS	PASS	PASS	0
14RLS870245.las	0	PASS	PASS	PASS	PASS	0
14RLS870260.las	0	PASS	PASS	PASS	PASS	0
14RLS885140.las	0	PASS	PASS	PASS	PASS	0
14RLS885155.las	0	PASS	PASS	PASS	PASS	0
14RLS885170.las	0	PASS	PASS	PASS	PASS	0
14RLS885185.las	0	PASS	PASS	PASS	PASS	0
14RLS885200.las	0	PASS	PASS	PASS	PASS	0
14RLS885215.las	0	PASS	PASS	PASS	PASS	0
14RLS885230.las	0	PASS	PASS	PASS	PASS	0
14RLS885245.las	0	PASS	PASS	PASS	PASS	0
14RLS900140.las	0	PASS	PASS	PASS	PASS	0
14RLS900155.las	0	PASS	PASS	PASS	PASS	0
14RLS900170.las	0	PASS	PASS	PASS	PASS	0
14RLS900185.las	0	PASS	PASS	PASS	PASS	0
14RLS900200.las	0	PASS	PASS	PASS	PASS	0
14RLS900215.las	0	PASS	PASS	PASS	PASS	0
14RLS900230.las	0	PASS	PASS	PASS	PASS	0
14RLS915125.las	0	PASS	PASS	PASS	PASS	0
14RLS915140.las	0	PASS	PASS	PASS	PASS	0
14RLS915155.las	0	PASS	PASS	PASS	PASS	0
14RLS915170.las	0	PASS	PASS	PASS	PASS	0
14RLS915185.las	0	PASS	PASS	PASS	PASS	0
14RLS915200.las	0	PASS	PASS	PASS	PASS	0
14RLS915215.las	0	PASS	PASS	PASS	PASS	0
14RLS915230.las	0	PASS	PASS	PASS	PASS	0
14RLS930110.las	0	PASS	PASS	PASS	PASS	0
14RLS930125.las	0	PASS	PASS	PASS	PASS	0
14RLS930140.las	0	PASS	PASS	PASS	PASS	0
14RLS930155.las	0	PASS	PASS	PASS	PASS	0
14RLS930170.las	0	PASS	PASS	PASS	PASS	0
14RLS930185.las	0	PASS	PASS	PASS	PASS	0
14RLS930200.las	0	PASS	PASS	PASS	PASS	0
14RLS930215.las	0	PASS	PASS	PASS	PASS	0
14RLS945080.las	0	PASS	PASS	PASS	PASS	0
14RLS945095.las	0	PASS	PASS	PASS	PASS	0
14RLS945110.las	0	PASS	PASS	PASS	PASS	0
14RLS945125.las	0	PASS	PASS	PASS	PASS	0
14RLS945140.las	0	PASS	PASS	PASS	PASS	0
14RLS945155.las	0	PASS	PASS	PASS	PASS	0
14RLS945170.las	0	PASS	PASS	PASS	PASS	0
14RLS945185.las	0	PASS	PASS	PASS	PASS	0

DPH-1.2 Report on ASPRS LAS File Format (Tiled Data) - File Integrity - continued

File	Number of Points Outside Extent	Offset To Point Data	Offset To EVLR	Number Of Points	Number of Points by Return	Number of Duplicate Points
14RLS945200.las	0	PASS	PASS	PASS	PASS	0
14RLS960050.las	0	PASS	PASS	PASS	PASS	0
14RLS960065.las	0	PASS	PASS	PASS	PASS	0
14RLS960080.las	0	PASS	PASS	PASS	PASS	0
14RLS960095.las	0	PASS	PASS	PASS	PASS	0
14RLS960110.las	0	PASS	PASS	PASS	PASS	0
14RLS960125.las	0	PASS	PASS	PASS	PASS	0
14RLS960140.las	0	PASS	PASS	PASS	PASS	0
14RLS960155.las	0	PASS	PASS	PASS	PASS	0
14RLS960170.las	0	PASS	PASS	PASS	PASS	0
14RLS960185.las	0	PASS	PASS	PASS	PASS	0
14RLS975050.las	0	PASS	PASS	PASS	PASS	0
14RLS975065.las	0	PASS	PASS	PASS	PASS	0
14RLS975080.las	0	PASS	PASS	PASS	PASS	0
14RLS975095.las	0	PASS	PASS	PASS	PASS	0
14RLS975110.las	0	PASS	PASS	PASS	PASS	0
14RLS975125.las	0	PASS	PASS	PASS	PASS	0
14RLS975140.las	0	PASS	PASS	PASS	PASS	0
14RLS975155.las	0	PASS	PASS	PASS	PASS	0
14RLS975170.las	0	PASS	PASS	PASS	PASS	0
14RLS990005.las	0	PASS	PASS	PASS	PASS	0
14RLS990020.las	0	PASS	PASS	PASS	PASS	0
14RLS990035.las	0	PASS	PASS	PASS	PASS	0
14RLS990050.las	0	PASS	PASS	PASS	PASS	0
14RLS990065.las	0	PASS	PASS	PASS	PASS	0
14RLS990080.las	0	PASS	PASS	PASS	PASS	0
14RLS990095.las	0	PASS	PASS	PASS	PASS	0
14RLS990110.las	0	PASS	PASS	PASS	PASS	0
14RLS990125.las	0	PASS	PASS	PASS	PASS	0
14RLS990140.las	0	PASS	PASS	PASS	PASS	0
14RLS990155.las	0	PASS	PASS	PASS	PASS	0
14RLT000565.las	0	PASS	PASS	PASS	PASS	0
14RLT000580.las	0	PASS	PASS	PASS	PASS	0
14RLT000595.las	0	PASS	PASS	PASS	PASS	0
14RLT000610.las	0	PASS	PASS	PASS	PASS	0
14RLT000625.las	0	PASS	PASS	PASS	PASS	0
14RLT015535.las	0	PASS	PASS	PASS	PASS	0
14RLT015550.las	0	PASS	PASS	PASS	PASS	0
14RLT015565.las	0	PASS	PASS	PASS	PASS	0
14RLT015580.las	0	PASS	PASS	PASS	PASS	0
14RLT015595.las	0	PASS	PASS	PASS	PASS	0
14RLT015610.las	0	PASS	PASS	PASS	PASS	0
14RLT015625.las	0	PASS	PASS	PASS	PASS	0
14RLT030505.las	0	PASS	PASS	PASS	PASS	0
14RLT030520.las	0	PASS	PASS	PASS	PASS	0
14RLT030535.las	0	PASS	PASS	PASS	PASS	0
14RLT030550.las	0	PASS	PASS	PASS	PASS	0
14RLT030565.las	0	PASS	PASS	PASS	PASS	0
14RLT030580.las	0	PASS	PASS	PASS	PASS	0

DPH-1.2 Report on ASPRS LAS File Format (Tiled Data) - File Integrity - continued

File	Number of Points Outside Extent	Offset To Point Data	Offset To EVLR	Number Of Points	Number of Points by Return	Number of Duplicate Points
14RLT030595.las	0	PASS	PASS	PASS	PASS	0
14RLT030610.las	0	PASS	PASS	PASS	PASS	0
14RLT030625.las	0	PASS	PASS	PASS	PASS	0
14RLT045490.las	0	PASS	PASS	PASS	PASS	0
14RLT045505.las	0	PASS	PASS	PASS	PASS	0
14RLT045520.las	0	PASS	PASS	PASS	PASS	0
14RLT045535.las	0	PASS	PASS	PASS	PASS	0
14RLT045550.las	0	PASS	PASS	PASS	PASS	0
14RLT045565.las	0	PASS	PASS	PASS	PASS	0
14RLT045580.las	0	PASS	PASS	PASS	PASS	0
14RLT045595.las	0	PASS	PASS	PASS	PASS	0
14RLT045610.las	0	PASS	PASS	PASS	PASS	0
14RLT045625.las	0	PASS	PASS	PASS	PASS	0
14RLT060490.las	0	PASS	PASS	PASS	PASS	0
14RLT060505.las	0	PASS	PASS	PASS	PASS	0
14RLT060520.las	0	PASS	PASS	PASS	PASS	0
14RLT060535.las	0	PASS	PASS	PASS	PASS	0
14RLT060550.las	0	PASS	PASS	PASS	PASS	0
14RLT060565.las	0	PASS	PASS	PASS	PASS	0
14RLT060580.las	0	PASS	PASS	PASS	PASS	0
14RLT060595.las	0	PASS	PASS	PASS	PASS	0
14RLT060610.las	0	PASS	PASS	PASS	PASS	0
14RLT060625.las	0	PASS	PASS	PASS	PASS	0
14RLT075475.las	0	PASS	PASS	PASS	PASS	0
14RLT075490.las	0	PASS	PASS	PASS	PASS	0
14RLT075505.las	0	PASS	PASS	PASS	PASS	0
14RLT075520.las	0	PASS	PASS	PASS	PASS	0
14RLT075535.las	0	PASS	PASS	PASS	PASS	0
14RLT075550.las	0	PASS	PASS	PASS	PASS	0
14RLT075565.las	0	PASS	PASS	PASS	PASS	0
14RLT075580.las	0	PASS	PASS	PASS	PASS	0
14RLT075595.las	0	PASS	PASS	PASS	PASS	0
14RLT075610.las	0	PASS	PASS	PASS	PASS	0
14RLT075625.las	0	PASS	PASS	PASS	PASS	0
14RLT090475.las	0	PASS	PASS	PASS	PASS	0
14RLT090490.las	0	PASS	PASS	PASS	PASS	0
14RLT090505.las	0	PASS	PASS	PASS	PASS	0
14RLT090520.las	0	PASS	PASS	PASS	PASS	0
14RLT090535.las	0	PASS	PASS	PASS	PASS	0
14RLT090550.las	0	PASS	PASS	PASS	PASS	0
14RLT090565.las	0	PASS	PASS	PASS	PASS	0
14RLT090580.las	0	PASS	PASS	PASS	PASS	0
14RLT090595.las	0	PASS	PASS	PASS	PASS	0
14RLT090610.las	0	PASS	PASS	PASS	PASS	0
14RLT090625.las	0	PASS	PASS	PASS	PASS	0
14RLT105460.las	0	PASS	PASS	PASS	PASS	0
14RLT105475.las	0	PASS	PASS	PASS	PASS	0
14RLT105490.las	0	PASS	PASS	PASS	PASS	0
14RLT105505.las	0	PASS	PASS	PASS	PASS	0

DPH-1.2 Report on ASPRS LAS File Format (Tiled Data) - File Integrity - continued

File	Number of Points Outside Extent	Offset To Point Data	Offset To EVLR	Number Of Points	Number of Points by Return	Number of Duplicate Points
14RLT105520.las	0	PASS	PASS	PASS	PASS	0
14RLT105535.las	0	PASS	PASS	PASS	PASS	0
14RLT105550.las	0	PASS	PASS	PASS	PASS	0
14RLT105565.las	0	PASS	PASS	PASS	PASS	0
14RLT105580.las	0	PASS	PASS	PASS	PASS	0
14RLT105595.las	0	PASS	PASS	PASS	PASS	0
14RLT105610.las	0	PASS	PASS	PASS	PASS	0
14RLT105625.las	0	PASS	PASS	PASS	PASS	0
14RLT120445.las	0	PASS	PASS	PASS	PASS	0
14RLT120460.las	0	PASS	PASS	PASS	PASS	0
14RLT120475.las	0	PASS	PASS	PASS	PASS	0
14RLT120490.las	0	PASS	PASS	PASS	PASS	0
14RLT120505.las	0	PASS	PASS	PASS	PASS	0
14RLT120520.las	0	PASS	PASS	PASS	PASS	0
14RLT120535.las	0	PASS	PASS	PASS	PASS	0
14RLT120550.las	0	PASS	PASS	PASS	PASS	0
14RLT120565.las	0	PASS	PASS	PASS	PASS	0
14RLT120580.las	0	PASS	PASS	PASS	PASS	0
14RLT120595.las	0	PASS	PASS	PASS	PASS	0
14RLT120610.las	0	PASS	PASS	PASS	PASS	0
14RLT120625.las	0	PASS	PASS	PASS	PASS	0
14RLT135430.las	0	PASS	PASS	PASS	PASS	0
14RLT135445.las	0	PASS	PASS	PASS	PASS	0
14RLT135460.las	0	PASS	PASS	PASS	PASS	0
14RLT135475.las	0	PASS	PASS	PASS	PASS	0
14RLT135490.las	0	PASS	PASS	PASS	PASS	0
14RLT135505.las	0	PASS	PASS	PASS	PASS	0
14RLT135520.las	0	PASS	PASS	PASS	PASS	0
14RLT135535.las	0	PASS	PASS	PASS	PASS	0
14RLT135550.las	0	PASS	PASS	PASS	PASS	0
14RLT135565.las	0	PASS	PASS	PASS	PASS	0
14RLT135580.las	0	PASS	PASS	PASS	PASS	0
14RLT135595.las	0	PASS	PASS	PASS	PASS	0
14RLT135610.las	0	PASS	PASS	PASS	PASS	0
14RLT135625.las	0	PASS	PASS	PASS	PASS	0
14RLT150430.las	0	PASS	PASS	PASS	PASS	0
14RLT150445.las	0	PASS	PASS	PASS	PASS	0
14RLT150460.las	0	PASS	PASS	PASS	PASS	0
14RLT150475.las	0	PASS	PASS	PASS	PASS	0
14RLT150490.las	0	PASS	PASS	PASS	PASS	0
14RLT150505.las	0	PASS	PASS	PASS	PASS	0
14RLT150520.las	0	PASS	PASS	PASS	PASS	0
14RLT150535.las	0	PASS	PASS	PASS	PASS	0
14RLT150550.las	0	PASS	PASS	PASS	PASS	0
14RLT150565.las	0	PASS	PASS	PASS	PASS	0
14RLT150580.las	0	PASS	PASS	PASS	PASS	0
14RLT150595.las	0	PASS	PASS	PASS	PASS	0
14RLT150610.las	0	PASS	PASS	PASS	PASS	0
14RLT150625.las	0	PASS	PASS	PASS	PASS	0

DPH-1.2 Report on ASPRS LAS File Format (Tiled Data) - File Integrity - continued

File	Number of Points Outside Extent	Offset To Point Data	Offset To EVLR	Number Of Points	Number of Points by Return	Number of Duplicate Points
14RLT165400.las	0	PASS	PASS	PASS	PASS	0
14RLT165415.las	0	PASS	PASS	PASS	PASS	0
14RLT165430.las	0	PASS	PASS	PASS	PASS	0
14RLT165445.las	0	PASS	PASS	PASS	PASS	0
14RLT165460.las	0	PASS	PASS	PASS	PASS	0
14RLT165475.las	0	PASS	PASS	PASS	PASS	0
14RLT165490.las	0	PASS	PASS	PASS	PASS	0
14RLT165505.las	0	PASS	PASS	PASS	PASS	0
14RLT165520.las	0	PASS	PASS	PASS	PASS	0
14RLT165535.las	0	PASS	PASS	PASS	PASS	0
14RLT165550.las	0	PASS	PASS	PASS	PASS	0
14RLT165565.las	0	PASS	PASS	PASS	PASS	0
14RLT165580.las	0	PASS	PASS	PASS	PASS	0
14RLT165595.las	0	PASS	PASS	PASS	PASS	0
14RLT165610.las	0	PASS	PASS	PASS	PASS	0
14RLT165625.las	0	PASS	PASS	PASS	PASS	0
14RLT180385.las	0	PASS	PASS	PASS	PASS	0
14RLT180400.las	0	PASS	PASS	PASS	PASS	0
14RLT180415.las	0	PASS	PASS	PASS	PASS	0
14RLT180430.las	0	PASS	PASS	PASS	PASS	0
14RLT180445.las	0	PASS	PASS	PASS	PASS	0
14RLT180460.las	0	PASS	PASS	PASS	PASS	0
14RLT180475.las	0	PASS	PASS	PASS	PASS	0
14RLT180490.las	0	PASS	PASS	PASS	PASS	0
14RLT180505.las	0	PASS	PASS	PASS	PASS	0
14RLT180520.las	0	PASS	PASS	PASS	PASS	0
14RLT180610.las	0	PASS	PASS	PASS	PASS	0
14RLT180625.las	0	PASS	PASS	PASS	PASS	0
14RLT195385.las	0	PASS	PASS	PASS	PASS	0
14RLT195400.las	0	PASS	PASS	PASS	PASS	0
14RLT195415.las	0	PASS	PASS	PASS	PASS	0
14RLT195430.las	0	PASS	PASS	PASS	PASS	0
14RLT195445.las	0	PASS	PASS	PASS	PASS	0
14RLT195460.las	0	PASS	PASS	PASS	PASS	0
14RLT195475.las	0	PASS	PASS	PASS	PASS	0
14RLT195490.las	0	PASS	PASS	PASS	PASS	0
14RLT195505.las	0	PASS	PASS	PASS	PASS	0
14RLT210370.las	0	PASS	PASS	PASS	PASS	0
14RLT210385.las	0	PASS	PASS	PASS	PASS	0
14RLT210400.las	0	PASS	PASS	PASS	PASS	0
14RLT210415.las	0	PASS	PASS	PASS	PASS	0
14RLT210430.las	0	PASS	PASS	PASS	PASS	0
14RLT210445.las	0	PASS	PASS	PASS	PASS	0
14RLT210460.las	0	PASS	PASS	PASS	PASS	0
14RLT210475.las	0	PASS	PASS	PASS	PASS	0
14RLT210490.las	0	PASS	PASS	PASS	PASS	0
14RLT210505.las	0	PASS	PASS	PASS	PASS	0
14RLT225370.las	0	PASS	PASS	PASS	PASS	0
14RLT225385.las	0	PASS	PASS	PASS	PASS	0

DPH-1.2 Report on ASPRS LAS File Format (Tiled Data) - File Integrity - continued

File	Number of Points Outside Extent	Offset To Point Data	Offset To EVLR	Number Of Points	Number of Points by Return	Number of Duplicate Points
14RLT225400.las	0	PASS	PASS	PASS	PASS	0
14RLT225415.las	0	PASS	PASS	PASS	PASS	0
14RLT225430.las	0	PASS	PASS	PASS	PASS	0
14RLT225445.las	0	PASS	PASS	PASS	PASS	0
14RLT225460.las	0	PASS	PASS	PASS	PASS	0
14RLT225475.las	0	PASS	PASS	PASS	PASS	0
14RLT225490.las	0	PASS	PASS	PASS	PASS	0
14RLT240340.las	0	PASS	PASS	PASS	PASS	0
14RLT240355.las	0	PASS	PASS	PASS	PASS	0
14RLT240370.las	0	PASS	PASS	PASS	PASS	0
14RLT240385.las	0	PASS	PASS	PASS	PASS	0
14RLT240400.las	0	PASS	PASS	PASS	PASS	0
14RLT240415.las	0	PASS	PASS	PASS	PASS	0
14RLT240430.las	0	PASS	PASS	PASS	PASS	0
14RLT240445.las	0	PASS	PASS	PASS	PASS	0
14RLT240460.las	0	PASS	PASS	PASS	PASS	0
14RLT240475.las	0	PASS	PASS	PASS	PASS	0
14RLT255325.las	0	PASS	PASS	PASS	PASS	0
14RLT255340.las	0	PASS	PASS	PASS	PASS	0
14RLT255355.las	0	PASS	PASS	PASS	PASS	0
14RLT255370.las	0	PASS	PASS	PASS	PASS	0
14RLT255385.las	0	PASS	PASS	PASS	PASS	0
14RLT255400.las	0	PASS	PASS	PASS	PASS	0
14RLT255415.las	0	PASS	PASS	PASS	PASS	0
14RLT255430.las	0	PASS	PASS	PASS	PASS	0
14RLT255445.las	0	PASS	PASS	PASS	PASS	0
14RLT255460.las	0	PASS	PASS	PASS	PASS	0
14RLT270265.las	0	PASS	PASS	PASS	PASS	0
14RLT270280.las	0	PASS	PASS	PASS	PASS	0
14RLT270295.las	0	PASS	PASS	PASS	PASS	0
14RLT270310.las	0	PASS	PASS	PASS	PASS	0
14RLT270325.las	0	PASS	PASS	PASS	PASS	0
14RLT270340.las	0	PASS	PASS	PASS	PASS	0
14RLT270355.las	0	PASS	PASS	PASS	PASS	0
14RLT270370.las	0	PASS	PASS	PASS	PASS	0
14RLT270385.las	0	PASS	PASS	PASS	PASS	0
14RLT270400.las	0	PASS	PASS	PASS	PASS	0
14RLT270415.las	0	PASS	PASS	PASS	PASS	0
14RLT270430.las	0	PASS	PASS	PASS	PASS	0
14RLT285250.las	0	PASS	PASS	PASS	PASS	0
14RLT285265.las	0	PASS	PASS	PASS	PASS	0
14RLT285280.las	0	PASS	PASS	PASS	PASS	0
14RLT285295.las	0	PASS	PASS	PASS	PASS	0
14RLT285310.las	0	PASS	PASS	PASS	PASS	0
14RLT285325.las	0	PASS	PASS	PASS	PASS	0
14RLT285340.las	0	PASS	PASS	PASS	PASS	0
14RLT285355.las	0	PASS	PASS	PASS	PASS	0
14RLT285370.las	0	PASS	PASS	PASS	PASS	0
14RLT285385.las	0	PASS	PASS	PASS	PASS	0

DPH-1.2 Report on ASPRS LAS File Format (Tiled Data) - File Integrity - continued

File	Number of Points Outside Extent	Offset To Point Data	Offset To EVLR	Number Of Points	Number of Points by Return	Number of Duplicate Points
14RLT285400.las	0	PASS	PASS	PASS	PASS	0
14RLT285415.las	0	PASS	PASS	PASS	PASS	0
14RLT300235.las	0	PASS	PASS	PASS	PASS	0
14RLT300250.las	0	PASS	PASS	PASS	PASS	0
14RLT300265.las	0	PASS	PASS	PASS	PASS	0
14RLT300280.las	0	PASS	PASS	PASS	PASS	0
14RLT300295.las	0	PASS	PASS	PASS	PASS	0
14RLT300310.las	0	PASS	PASS	PASS	PASS	0
14RLT300325.las	0	PASS	PASS	PASS	PASS	0
14RLT300340.las	0	PASS	PASS	PASS	PASS	0
14RLT300355.las	0	PASS	PASS	PASS	PASS	0
14RLT300370.las	0	PASS	PASS	PASS	PASS	0
14RLT300385.las	0	PASS	PASS	PASS	PASS	0
14RLT300400.las	0	PASS	PASS	PASS	PASS	0
14RLT315220.las	0	PASS	PASS	PASS	PASS	0
14RLT315235.las	0	PASS	PASS	PASS	PASS	0
14RLT315250.las	0	PASS	PASS	PASS	PASS	0
14RLT315265.las	0	PASS	PASS	PASS	PASS	0
14RLT315280.las	0	PASS	PASS	PASS	PASS	0
14RLT315295.las	0	PASS	PASS	PASS	PASS	0
14RLT315310.las	0	PASS	PASS	PASS	PASS	0
14RLT315325.las	0	PASS	PASS	PASS	PASS	0
14RLT315340.las	0	PASS	PASS	PASS	PASS	0
14RLT315355.las	0	PASS	PASS	PASS	PASS	0
14RLT315370.las	0	PASS	PASS	PASS	PASS	0
14RLT315385.las	0	PASS	PASS	PASS	PASS	0
14RLT330220.las	0	PASS	PASS	PASS	PASS	0
14RLT330235.las	0	PASS	PASS	PASS	PASS	0
14RLT330250.las	0	PASS	PASS	PASS	PASS	0
14RLT330265.las	0	PASS	PASS	PASS	PASS	0
14RLT330280.las	0	PASS	PASS	PASS	PASS	0
14RLT330295.las	0	PASS	PASS	PASS	PASS	0
14RLT330310.las	0	PASS	PASS	PASS	PASS	0
14RLT330325.las	0	PASS	PASS	PASS	PASS	0
14RLT330340.las	0	PASS	PASS	PASS	PASS	0
14RLT330355.las	0	PASS	PASS	PASS	PASS	0
14RLT330370.las	0	PASS	PASS	PASS	PASS	0
14RLT345205.las	0	PASS	PASS	PASS	PASS	0
14RLT345220.las	0	PASS	PASS	PASS	PASS	0
14RLT345235.las	0	PASS	PASS	PASS	PASS	0
14RLT345250.las	0	PASS	PASS	PASS	PASS	0
14RLT345265.las	0	PASS	PASS	PASS	PASS	0
14RLT345280.las	0	PASS	PASS	PASS	PASS	0
14RLT345295.las	0	PASS	PASS	PASS	PASS	0
14RLT345310.las	0	PASS	PASS	PASS	PASS	0
14RLT345325.las	0	PASS	PASS	PASS	PASS	0
14RLT345340.las	0	PASS	PASS	PASS	PASS	0
14RLT345355.las	0	PASS	PASS	PASS	PASS	0
14RLT360175.las	0	PASS	PASS	PASS	PASS	0

DPH-1.2 Report on ASPRS LAS File Format (Tiled Data) - File Integrity - continued

File	Number of Points Outside Extent	Offset To Point Data	Offset To EVLR	Number Of Points	Number of Points by Return	Number of Duplicate Points
14RLT360190.las	0	PASS	PASS	PASS	PASS	0
14RLT360205.las	0	PASS	PASS	PASS	PASS	0
14RLT360220.las	0	PASS	PASS	PASS	PASS	0
14RLT360235.las	0	PASS	PASS	PASS	PASS	0
14RLT360250.las	0	PASS	PASS	PASS	PASS	0
14RLT360265.las	0	PASS	PASS	PASS	PASS	0
14RLT360280.las	0	PASS	PASS	PASS	PASS	0
14RLT360295.las	0	PASS	PASS	PASS	PASS	0
14RLT360310.las	0	PASS	PASS	PASS	PASS	0
14RLT360325.las	0	PASS	PASS	PASS	PASS	0
14RLT360340.las	0	PASS	PASS	PASS	PASS	0
14RLT375025.las	0	PASS	PASS	PASS	PASS	0
14RLT375100.las	0	PASS	PASS	PASS	PASS	0
14RLT375115.las	0	PASS	PASS	PASS	PASS	0
14RLT375130.las	0	PASS	PASS	PASS	PASS	0
14RLT375145.las	0	PASS	PASS	PASS	PASS	0
14RLT375160.las	0	PASS	PASS	PASS	PASS	0
14RLT375175.las	0	PASS	PASS	PASS	PASS	0
14RLT375190.las	0	PASS	PASS	PASS	PASS	0
14RLT375205.las	0	PASS	PASS	PASS	PASS	0
14RLT375220.las	0	PASS	PASS	PASS	PASS	0
14RLT375235.las	0	PASS	PASS	PASS	PASS	0
14RLT375250.las	0	PASS	PASS	PASS	PASS	0
14RLT375265.las	0	PASS	PASS	PASS	PASS	0
14RLT375280.las	0	PASS	PASS	PASS	PASS	0
14RLT375295.las	0	PASS	PASS	PASS	PASS	0
14RLT375310.las	0	PASS	PASS	PASS	PASS	0
14RLT375325.las	0	PASS	PASS	PASS	PASS	0
14RLT390010.las	0	PASS	PASS	PASS	PASS	0
14RLT390025.las	0	PASS	PASS	PASS	PASS	0
14RLT390040.las	0	PASS	PASS	PASS	PASS	0
14RLT390055.las	0	PASS	PASS	PASS	PASS	0
14RLT390070.las	0	PASS	PASS	PASS	PASS	0
14RLT390085.las	0	PASS	PASS	PASS	PASS	0
14RLT390100.las	0	PASS	PASS	PASS	PASS	0
14RLT390115.las	0	PASS	PASS	PASS	PASS	0
14RLT390130.las	0	PASS	PASS	PASS	PASS	0
14RLT390145.las	0	PASS	PASS	PASS	PASS	0
14RLT390160.las	0	PASS	PASS	PASS	PASS	0
14RLT390175.las	0	PASS	PASS	PASS	PASS	0
14RLT390190.las	0	PASS	PASS	PASS	PASS	0
14RLT390205.las	0	PASS	PASS	PASS	PASS	0
14RLT390220.las	0	PASS	PASS	PASS	PASS	0
14RLT390235.las	0	PASS	PASS	PASS	PASS	0
14RLT390250.las	0	PASS	PASS	PASS	PASS	0
14RLT390265.las	0	PASS	PASS	PASS	PASS	0
14RLT390280.las	0	PASS	PASS	PASS	PASS	0
14RLT390295.las	0	PASS	PASS	PASS	PASS	0
14RLT390310.las	0	PASS	PASS	PASS	PASS	0

DPH-1.2 Report on ASPRS LAS File Format (Tiled Data) - File Integrity - continued

File	Number of Points Outside Extent	Offset To Point Data	Offset To EVLR	Number Of Points	Number of Points by Return	Number of Duplicate Points
14RLT390995.las	0	PASS	PASS	PASS	PASS	0
14RLT405010.las	0	PASS	PASS	PASS	PASS	0
14RLT405025.las	0	PASS	PASS	PASS	PASS	0
14RLT405040.las	0	PASS	PASS	PASS	PASS	0
14RLT405055.las	0	PASS	PASS	PASS	PASS	0
14RLT405070.las	0	PASS	PASS	PASS	PASS	0
14RLT405085.las	0	PASS	PASS	PASS	PASS	0
14RLT405100.las	0	PASS	PASS	PASS	PASS	0
14RLT405115.las	0	PASS	PASS	PASS	PASS	0
14RLT405130.las	0	PASS	PASS	PASS	PASS	0
14RLT405145.las	0	PASS	PASS	PASS	PASS	0
14RLT405160.las	0	PASS	PASS	PASS	PASS	0
14RLT405175.las	0	PASS	PASS	PASS	PASS	0
14RLT405190.las	0	PASS	PASS	PASS	PASS	0
14RLT405205.las	0	PASS	PASS	PASS	PASS	0
14RLT405220.las	0	PASS	PASS	PASS	PASS	0
14RLT405235.las	0	PASS	PASS	PASS	PASS	0
14RLT405250.las	0	PASS	PASS	PASS	PASS	0
14RLT405265.las	0	PASS	PASS	PASS	PASS	0
14RLT405280.las	0	PASS	PASS	PASS	PASS	0
14RLT405295.las	0	PASS	PASS	PASS	PASS	0
14RLT405995.las	0	PASS	PASS	PASS	PASS	0
14RLT420010.las	0	PASS	PASS	PASS	PASS	0
14RLT420025.las	0	PASS	PASS	PASS	PASS	0
14RLT420040.las	0	PASS	PASS	PASS	PASS	0
14RLT420055.las	0	PASS	PASS	PASS	PASS	0
14RLT420070.las	0	PASS	PASS	PASS	PASS	0
14RLT420085.las	0	PASS	PASS	PASS	PASS	0
14RLT420100.las	0	PASS	PASS	PASS	PASS	0
14RLT420115.las	0	PASS	PASS	PASS	PASS	0
14RLT420130.las	0	PASS	PASS	PASS	PASS	0
14RLT420145.las	0	PASS	PASS	PASS	PASS	0
14RLT420160.las	0	PASS	PASS	PASS	PASS	0
14RLT420175.las	0	PASS	PASS	PASS	PASS	0
14RLT420190.las	0	PASS	PASS	PASS	PASS	0
14RLT420205.las	0	PASS	PASS	PASS	PASS	0
14RLT420220.las	0	PASS	PASS	PASS	PASS	0
14RLT420235.las	0	PASS	PASS	PASS	PASS	0
14RLT420250.las	0	PASS	PASS	PASS	PASS	0
14RLT420265.las	0	PASS	PASS	PASS	PASS	0
14RLT420995.las	0	PASS	PASS	PASS	PASS	0
14RLT435010.las	0	PASS	PASS	PASS	PASS	0
14RLT435025.las	0	PASS	PASS	PASS	PASS	0
14RLT435040.las	0	PASS	PASS	PASS	PASS	0
14RLT435055.las	0	PASS	PASS	PASS	PASS	0
14RLT435070.las	0	PASS	PASS	PASS	PASS	0
14RLT435085.las	0	PASS	PASS	PASS	PASS	0
14RLT435100.las	0	PASS	PASS	PASS	PASS	0
14RLT435115.las	0	PASS	PASS	PASS	PASS	0

DPH-1.2 Report on ASPRS LAS File Format (Tiled Data) - File Integrity - continued

File	Number of Points Outside Extent	Offset To Point Data	Offset To EVLR	Number Of Points	Number of Points by Return	Number of Duplicate Points
14RLT435130.las	0	PASS	PASS	PASS	PASS	0
14RLT435145.las	0	PASS	PASS	PASS	PASS	0
14RLT435160.las	0	PASS	PASS	PASS	PASS	0
14RLT435175.las	0	PASS	PASS	PASS	PASS	0
14RLT435190.las	0	PASS	PASS	PASS	PASS	0
14RLT435205.las	0	PASS	PASS	PASS	PASS	0
14RLT435220.las	0	PASS	PASS	PASS	PASS	0
14RLT435235.las	0	PASS	PASS	PASS	PASS	0
14RLT435250.las	0	PASS	PASS	PASS	PASS	0
14RLT435995.las	0	PASS	PASS	PASS	PASS	0
14RLT450010.las	0	PASS	PASS	PASS	PASS	0
14RLT450025.las	0	PASS	PASS	PASS	PASS	0
14RLT450040.las	0	PASS	PASS	PASS	PASS	0
14RLT450055.las	0	PASS	PASS	PASS	PASS	0
14RLT450070.las	0	PASS	PASS	PASS	PASS	0
14RLT450085.las	0	PASS	PASS	PASS	PASS	0
14RLT450100.las	0	PASS	PASS	PASS	PASS	0
14RLT450115.las	0	PASS	PASS	PASS	PASS	0
14RLT450130.las	0	PASS	PASS	PASS	PASS	0
14RLT450145.las	0	PASS	PASS	PASS	PASS	0
14RLT450160.las	0	PASS	PASS	PASS	PASS	0
14RLT450175.las	0	PASS	PASS	PASS	PASS	0
14RLT450190.las	0	PASS	PASS	PASS	PASS	0
14RLT450205.las	0	PASS	PASS	PASS	PASS	0
14RLT450220.las	0	PASS	PASS	PASS	PASS	0
14RLT450995.las	0	PASS	PASS	PASS	PASS	0
14RLT465010.las	0	PASS	PASS	PASS	PASS	0
14RLT465025.las	0	PASS	PASS	PASS	PASS	0
14RLT465040.las	0	PASS	PASS	PASS	PASS	0
14RLT465055.las	0	PASS	PASS	PASS	PASS	0
14RLT465070.las	0	PASS	PASS	PASS	PASS	0
14RLT465085.las	0	PASS	PASS	PASS	PASS	0
14RLT465100.las	0	PASS	PASS	PASS	PASS	0
14RLT465115.las	0	PASS	PASS	PASS	PASS	0
14RLT465130.las	0	PASS	PASS	PASS	PASS	0
14RLT465145.las	0	PASS	PASS	PASS	PASS	0
14RLT465160.las	0	PASS	PASS	PASS	PASS	0
14RLT465175.las	0	PASS	PASS	PASS	PASS	0
14RLT465995.las	0	PASS	PASS	PASS	PASS	0
14RLT480010.las	0	PASS	PASS	PASS	PASS	0
14RLT480025.las	0	PASS	PASS	PASS	PASS	0
14RLT480040.las	0	PASS	PASS	PASS	PASS	0
14RLT480055.las	0	PASS	PASS	PASS	PASS	0
14RLT480070.las	0	PASS	PASS	PASS	PASS	0
14RLT480085.las	0	PASS	PASS	PASS	PASS	0
14RLT480995.las	0	PASS	PASS	PASS	PASS	0
14RLT495010.las	0	PASS	PASS	PASS	PASS	0
14RLT495025.las	0	PASS	PASS	PASS	PASS	0
14RLT495040.las	0	PASS	PASS	PASS	PASS	0

DPH-1.2 Report on ASPRS LAS File Format (Tiled Data) - File Integrity - continued

File	Number of Points Outside Extent	Offset To Point Data	Offset To EVLR	Number Of Points	Number of Points by Return	Number of Duplicate Points
14RLT495995.las	0	PASS	PASS	PASS	PASS	0
14RMO545880.las	0	PASS	PASS	PASS	PASS	0
14RMO545895.las	0	PASS	PASS	PASS	PASS	0
14RMO545910.las	0	PASS	PASS	PASS	PASS	0
14RMO545925.las	0	PASS	PASS	PASS	PASS	0
14RMO545940.las	0	PASS	PASS	PASS	PASS	0
14RMO560865.las	0	PASS	PASS	PASS	PASS	0
14RMO560880.las	0	PASS	PASS	PASS	PASS	0
14RMO560895.las	0	PASS	PASS	PASS	PASS	0
14RMO560910.las	0	PASS	PASS	PASS	PASS	0
14RMO560925.las	0	PASS	PASS	PASS	PASS	0
14RMO560940.las	0	PASS	PASS	PASS	PASS	0
14RMO560955.las	0	PASS	PASS	PASS	PASS	0
14RMO560970.las	0	PASS	PASS	PASS	PASS	0
14RMO560985.las	0	PASS	PASS	PASS	PASS	0
14RMO575865.las	0	PASS	PASS	PASS	PASS	0
14RMO575880.las	0	PASS	PASS	PASS	PASS	0
14RMO575895.las	0	PASS	PASS	PASS	PASS	0
14RMO575910.las	0	PASS	PASS	PASS	PASS	0
14RMO575925.las	0	PASS	PASS	PASS	PASS	0
14RMO575940.las	0	PASS	PASS	PASS	PASS	0
14RMO575955.las	0	PASS	PASS	PASS	PASS	0
14RMO575970.las	0	PASS	PASS	PASS	PASS	0
14RMO575985.las	0	PASS	PASS	PASS	PASS	0
14RMO590850.las	0	PASS	PASS	PASS	PASS	0
14RMO590865.las	0	PASS	PASS	PASS	PASS	0
14RMO590880.las	0	PASS	PASS	PASS	PASS	0
14RMO590895.las	0	PASS	PASS	PASS	PASS	0
14RMO590910.las	0	PASS	PASS	PASS	PASS	0
14RMO590925.las	0	PASS	PASS	PASS	PASS	0
14RMO590940.las	0	PASS	PASS	PASS	PASS	0
14RMO590955.las	0	PASS	PASS	PASS	PASS	0
14RMO590970.las	0	PASS	PASS	PASS	PASS	0
14RMO590985.las	0	PASS	PASS	PASS	PASS	0
14RMO605790.las	0	PASS	PASS	PASS	PASS	0
14RMO605805.las	0	PASS	PASS	PASS	PASS	0
14RMO605820.las	0	PASS	PASS	PASS	PASS	0
14RMO605835.las	0	PASS	PASS	PASS	PASS	0
14RMO605850.las	0	PASS	PASS	PASS	PASS	0
14RMO605865.las	0	PASS	PASS	PASS	PASS	0
14RMO605880.las	0	PASS	PASS	PASS	PASS	0
14RMO605895.las	0	PASS	PASS	PASS	PASS	0
14RMO605910.las	0	PASS	PASS	PASS	PASS	0
14RMO605925.las	0	PASS	PASS	PASS	PASS	0
14RMO605940.las	0	PASS	PASS	PASS	PASS	0
14RMO605955.las	0	PASS	PASS	PASS	PASS	0
14RMO605970.las	0	PASS	PASS	PASS	PASS	0
14RMO605985.las	0	PASS	PASS	PASS	PASS	0
14RMO620775.las	0	PASS	PASS	PASS	PASS	0

DPH-1.2 Report on ASPRS LAS File Format (Tiled Data) - File Integrity - continued

File	Number of Points Outside Extent	Offset To Point Data	Offset To EVLR	Number Of Points	Number of Points by Return	Number of Duplicate Points
14RMO620790.las	0	PASS	PASS	PASS	PASS	0
14RMO620805.las	0	PASS	PASS	PASS	PASS	0
14RMO620820.las	0	PASS	PASS	PASS	PASS	0
14RMO620835.las	0	PASS	PASS	PASS	PASS	0
14RMO620850.las	0	PASS	PASS	PASS	PASS	0
14RMO620865.las	0	PASS	PASS	PASS	PASS	0
14RMO620880.las	0	PASS	PASS	PASS	PASS	0
14RMO620895.las	0	PASS	PASS	PASS	PASS	0
14RMO620910.las	0	PASS	PASS	PASS	PASS	0
14RMO620925.las	0	PASS	PASS	PASS	PASS	0
14RMO620940.las	0	PASS	PASS	PASS	PASS	0
14RMO620955.las	0	PASS	PASS	PASS	PASS	0
14RMO620970.las	0	PASS	PASS	PASS	PASS	0
14RMO620985.las	0	PASS	PASS	PASS	PASS	0
14RMO635775.las	0	PASS	PASS	PASS	PASS	0
14RMO635790.las	0	PASS	PASS	PASS	PASS	0
14RMO635805.las	0	PASS	PASS	PASS	PASS	0
14RMO635820.las	0	PASS	PASS	PASS	PASS	0
14RMO635835.las	0	PASS	PASS	PASS	PASS	0
14RMO635850.las	0	PASS	PASS	PASS	PASS	0
14RMO635865.las	0	PASS	PASS	PASS	PASS	0
14RMO635880.las	0	PASS	PASS	PASS	PASS	0
14RMO635895.las	0	PASS	PASS	PASS	PASS	0
14RMO635910.las	0	PASS	PASS	PASS	PASS	0
14RMO635925.las	0	PASS	PASS	PASS	PASS	0
14RMO635940.las	0	PASS	PASS	PASS	PASS	0
14RMO635955.las	0	PASS	PASS	PASS	PASS	0
14RMO635970.las	0	PASS	PASS	PASS	PASS	0
14RMO635985.las	0	PASS	PASS	PASS	PASS	0
14RMO650775.las	0	PASS	PASS	PASS	PASS	0
14RMO650790.las	0	PASS	PASS	PASS	PASS	0
14RMO650805.las	0	PASS	PASS	PASS	PASS	0
14RMO650820.las	0	PASS	PASS	PASS	PASS	0
14RMO650835.las	0	PASS	PASS	PASS	PASS	0
14RMO650850.las	0	PASS	PASS	PASS	PASS	0
14RMO650865.las	0	PASS	PASS	PASS	PASS	0
14RMO650880.las	0	PASS	PASS	PASS	PASS	0
14RMO650895.las	0	PASS	PASS	PASS	PASS	0
14RMO650910.las	0	PASS	PASS	PASS	PASS	0
14RMO650925.las	0	PASS	PASS	PASS	PASS	0
14RMO650940.las	0	PASS	PASS	PASS	PASS	0
14RMO650955.las	0	PASS	PASS	PASS	PASS	0
14RMO650970.las	0	PASS	PASS	PASS	PASS	0
14RMO650985.las	0	PASS	PASS	PASS	PASS	0
14RMO665715.las	0	PASS	PASS	PASS	PASS	0
14RMO665730.las	0	PASS	PASS	PASS	PASS	0
14RMO665745.las	0	PASS	PASS	PASS	PASS	0
14RMO665760.las	0	PASS	PASS	PASS	PASS	0
14RMO665775.las	0	PASS	PASS	PASS	PASS	0

DPH-1.2 Report on ASPRS LAS File Format (Tiled Data) - File Integrity - continued

File	Number of Points Outside Extent	Offset To Point Data	Offset To EVLR	Number Of Points	Number of Points by Return	Number of Duplicate Points
14RMO665790.las	0	PASS	PASS	PASS	PASS	0
14RMO665805.las	0	PASS	PASS	PASS	PASS	0
14RMO665820.las	0	PASS	PASS	PASS	PASS	0
14RMO665835.las	0	PASS	PASS	PASS	PASS	0
14RMO665850.las	0	PASS	PASS	PASS	PASS	0
14RMO665865.las	0	PASS	PASS	PASS	PASS	0
14RMO665880.las	0	PASS	PASS	PASS	PASS	0
14RMO665895.las	0	PASS	PASS	PASS	PASS	0
14RMO665910.las	0	PASS	PASS	PASS	PASS	0
14RMO665925.las	0	PASS	PASS	PASS	PASS	0
14RMO665940.las	0	PASS	PASS	PASS	PASS	0
14RMO665955.las	0	PASS	PASS	PASS	PASS	0
14RMO665970.las	0	PASS	PASS	PASS	PASS	0
14RMO665985.las	0	PASS	PASS	PASS	PASS	0
14RMO680700.las	0	PASS	PASS	PASS	PASS	0
14RMO680715.las	0	PASS	PASS	PASS	PASS	0
14RMO680730.las	0	PASS	PASS	PASS	PASS	0
14RMO680745.las	0	PASS	PASS	PASS	PASS	0
14RMO680760.las	0	PASS	PASS	PASS	PASS	0
14RMO680775.las	0	PASS	PASS	PASS	PASS	0
14RMO680790.las	0	PASS	PASS	PASS	PASS	0
14RMO680805.las	0	PASS	PASS	PASS	PASS	0
14RMO680820.las	0	PASS	PASS	PASS	PASS	0
14RMO680835.las	0	PASS	PASS	PASS	PASS	0
14RMO680850.las	0	PASS	PASS	PASS	PASS	0
14RMO680865.las	0	PASS	PASS	PASS	PASS	0
14RMO680880.las	0	PASS	PASS	PASS	PASS	0
14RMO680895.las	0	PASS	PASS	PASS	PASS	0
14RMO680910.las	0	PASS	PASS	PASS	PASS	0
14RMO680925.las	0	PASS	PASS	PASS	PASS	0
14RMO680940.las	0	PASS	PASS	PASS	PASS	0
14RMO680955.las	0	PASS	PASS	PASS	PASS	0
14RMO680970.las	0	PASS	PASS	PASS	PASS	0
14RMO680985.las	0	PASS	PASS	PASS	PASS	0
14RMO695700.las	0	PASS	PASS	PASS	PASS	0
14RMO695715.las	0	PASS	PASS	PASS	PASS	0
14RMO695730.las	0	PASS	PASS	PASS	PASS	0
14RMO695745.las	0	PASS	PASS	PASS	PASS	0
14RMO695760.las	0	PASS	PASS	PASS	PASS	0
14RMO695775.las	0	PASS	PASS	PASS	PASS	0
14RMO695790.las	0	PASS	PASS	PASS	PASS	0
14RMO695805.las	0	PASS	PASS	PASS	PASS	0
14RMO695820.las	0	PASS	PASS	PASS	PASS	0
14RMO695835.las	0	PASS	PASS	PASS	PASS	0
14RMO695850.las	0	PASS	PASS	PASS	PASS	0
14RMO695865.las	0	PASS	PASS	PASS	PASS	0
14RMO695880.las	0	PASS	PASS	PASS	PASS	0
14RMO695895.las	0	PASS	PASS	PASS	PASS	0
14RMO695910.las	0	PASS	PASS	PASS	PASS	0

DPH-1.2 Report on ASPRS LAS File Format (Tiled Data) - File Integrity - continued

File	Number of Points Outside Extent	Offset To Point Data	Offset To EVLR	Number Of Points	Number of Points by Return	Number of Duplicate Points
14RMO695925.las	0	PASS	PASS	PASS	PASS	0
14RMO695940.las	0	PASS	PASS	PASS	PASS	0
14RMO695955.las	0	PASS	PASS	PASS	PASS	0
14RMO695970.las	0	PASS	PASS	PASS	PASS	0
14RMO695985.las	0	PASS	PASS	PASS	PASS	0
14RMO710700.las	0	PASS	PASS	PASS	PASS	0
14RMO710715.las	0	PASS	PASS	PASS	PASS	0
14RMO710730.las	0	PASS	PASS	PASS	PASS	0
14RMO710745.las	0	PASS	PASS	PASS	PASS	0
14RMO710760.las	0	PASS	PASS	PASS	PASS	0
14RMO710775.las	0	PASS	PASS	PASS	PASS	0
14RMO710790.las	0	PASS	PASS	PASS	PASS	0
14RMO710805.las	0	PASS	PASS	PASS	PASS	0
14RMO710820.las	0	PASS	PASS	PASS	PASS	0
14RMO710835.las	0	PASS	PASS	PASS	PASS	0
14RMO710850.las	0	PASS	PASS	PASS	PASS	0
14RMO710865.las	0	PASS	PASS	PASS	PASS	0
14RMO710880.las	0	PASS	PASS	PASS	PASS	0
14RMO710895.las	0	PASS	PASS	PASS	PASS	0
14RMO710910.las	0	PASS	PASS	PASS	PASS	0
14RMO710925.las	0	PASS	PASS	PASS	PASS	0
14RMO710940.las	0	PASS	PASS	PASS	PASS	0
14RMO710955.las	0	PASS	PASS	PASS	PASS	0
14RMO710970.las	0	PASS	PASS	PASS	PASS	0
14RMO710985.las	0	PASS	PASS	PASS	PASS	0
14RMO725655.las	0	PASS	PASS	PASS	PASS	0
14RMO725670.las	0	PASS	PASS	PASS	PASS	0
14RMO725685.las	0	PASS	PASS	PASS	PASS	0
14RMO725700.las	0	PASS	PASS	PASS	PASS	0
14RMO725715.las	0	PASS	PASS	PASS	PASS	0
14RMO725730.las	0	PASS	PASS	PASS	PASS	0
14RMO725745.las	0	PASS	PASS	PASS	PASS	0
14RMO725760.las	0	PASS	PASS	PASS	PASS	0
14RMO725775.las	0	PASS	PASS	PASS	PASS	0
14RMO725790.las	0	PASS	PASS	PASS	PASS	0
14RMO725805.las	0	PASS	PASS	PASS	PASS	0
14RMO725820.las	0	PASS	PASS	PASS	PASS	0
14RMO725835.las	0	PASS	PASS	PASS	PASS	0
14RMO725850.las	0	PASS	PASS	PASS	PASS	0
14RMO725865.las	0	PASS	PASS	PASS	PASS	0
14RMO725880.las	0	PASS	PASS	PASS	PASS	0
14RMO725895.las	0	PASS	PASS	PASS	PASS	0
14RMO725910.las	0	PASS	PASS	PASS	PASS	0
14RMO725925.las	0	PASS	PASS	PASS	PASS	0
14RMO725940.las	0	PASS	PASS	PASS	PASS	0
14RMO725955.las	0	PASS	PASS	PASS	PASS	0
14RMO725970.las	0	PASS	PASS	PASS	PASS	0
14RMO725985.las	0	PASS	PASS	PASS	PASS	0
14RMO740625.las	0	PASS	PASS	PASS	PASS	0

DPH-1.2 Report on ASPRS LAS File Format (Tiled Data) - File Integrity - continued

File	Number of Points Outside Extent	Offset To Point Data	Offset To EVLR	Number Of Points	Number of Points by Return	Number of Duplicate Points
14RMQ740640.las	0	PASS	PASS	PASS	PASS	0
14RMQ740655.las	0	PASS	PASS	PASS	PASS	0
14RMQ740670.las	0	PASS	PASS	PASS	PASS	0
14RMQ740685.las	0	PASS	PASS	PASS	PASS	0
14RMQ740700.las	0	PASS	PASS	PASS	PASS	0
14RMQ740715.las	0	PASS	PASS	PASS	PASS	0
14RMQ740730.las	0	PASS	PASS	PASS	PASS	0
14RMQ740745.las	0	PASS	PASS	PASS	PASS	0
14RMQ740760.las	0	PASS	PASS	PASS	PASS	0
14RMQ740775.las	0	PASS	PASS	PASS	PASS	0
14RMQ740790.las	0	PASS	PASS	PASS	PASS	0
14RMQ740805.las	0	PASS	PASS	PASS	PASS	0
14RMQ740820.las	0	PASS	PASS	PASS	PASS	0
14RMQ740835.las	0	PASS	PASS	PASS	PASS	0
14RMQ740850.las	0	PASS	PASS	PASS	PASS	0
14RMQ740865.las	0	PASS	PASS	PASS	PASS	0
14RMQ740880.las	0	PASS	PASS	PASS	PASS	0
14RMQ740895.las	0	PASS	PASS	PASS	PASS	0
14RMQ740910.las	0	PASS	PASS	PASS	PASS	0
14RMQ740925.las	0	PASS	PASS	PASS	PASS	0
14RMQ740940.las	0	PASS	PASS	PASS	PASS	0
14RMQ740955.las	0	PASS	PASS	PASS	PASS	0
14RMQ740970.las	0	PASS	PASS	PASS	PASS	0
14RMQ740985.las	0	PASS	PASS	PASS	PASS	0
14RMQ755565.las	0	PASS	PASS	PASS	PASS	0
14RMQ755580.las	0	PASS	PASS	PASS	PASS	0
14RMQ755595.las	0	PASS	PASS	PASS	PASS	0
14RMQ755610.las	0	PASS	PASS	PASS	PASS	0
14RMQ755625.las	0	PASS	PASS	PASS	PASS	0
14RMQ755640.las	0	PASS	PASS	PASS	PASS	0
14RMQ755655.las	0	PASS	PASS	PASS	PASS	0
14RMQ755670.las	0	PASS	PASS	PASS	PASS	0
14RMQ755685.las	0	PASS	PASS	PASS	PASS	0
14RMQ755700.las	0	PASS	PASS	PASS	PASS	0
14RMQ755715.las	0	PASS	PASS	PASS	PASS	0
14RMQ755730.las	0	PASS	PASS	PASS	PASS	0
14RMQ755745.las	0	PASS	PASS	PASS	PASS	0
14RMQ755760.las	0	PASS	PASS	PASS	PASS	0
14RMQ755775.las	0	PASS	PASS	PASS	PASS	0
14RMQ755790.las	0	PASS	PASS	PASS	PASS	0
14RMQ755805.las	0	PASS	PASS	PASS	PASS	0
14RMQ755820.las	0	PASS	PASS	PASS	PASS	0
14RMQ755835.las	0	PASS	PASS	PASS	PASS	0
14RMQ755850.las	0	PASS	PASS	PASS	PASS	0
14RMQ755865.las	0	PASS	PASS	PASS	PASS	0
14RMQ755880.las	0	PASS	PASS	PASS	PASS	0
14RMQ755895.las	0	PASS	PASS	PASS	PASS	0
14RMQ755910.las	0	PASS	PASS	PASS	PASS	0
14RMQ755925.las	0	PASS	PASS	PASS	PASS	0

DPH-1.2 Report on ASPRS LAS File Format (Tiled Data) - File Integrity - continued

File	Number of Points Outside Extent	Offset To Point Data	Offset To EVLR	Number Of Points	Number of Points by Return	Number of Duplicate Points
14RMQ755940.las	0	PASS	PASS	PASS	PASS	0
14RMQ755955.las	0	PASS	PASS	PASS	PASS	0
14RMQ755970.las	0	PASS	PASS	PASS	PASS	0
14RMQ755985.las	0	PASS	PASS	PASS	PASS	0
14RMQ770550.las	0	PASS	PASS	PASS	PASS	0
14RMQ770565.las	0	PASS	PASS	PASS	PASS	0
14RMQ770580.las	0	PASS	PASS	PASS	PASS	0
14RMQ770595.las	0	PASS	PASS	PASS	PASS	0
14RMQ770610.las	0	PASS	PASS	PASS	PASS	0
14RMQ770625.las	0	PASS	PASS	PASS	PASS	0
14RMQ770640.las	0	PASS	PASS	PASS	PASS	0
14RMQ770655.las	0	PASS	PASS	PASS	PASS	0
14RMQ770670.las	0	PASS	PASS	PASS	PASS	0
14RMQ770685.las	0	PASS	PASS	PASS	PASS	0
14RMQ770700.las	0	PASS	PASS	PASS	PASS	0
14RMQ770715.las	0	PASS	PASS	PASS	PASS	0
14RMQ770730.las	0	PASS	PASS	PASS	PASS	0
14RMQ770745.las	0	PASS	PASS	PASS	PASS	0
14RMQ770760.las	0	PASS	PASS	PASS	PASS	0
14RMQ770775.las	0	PASS	PASS	PASS	PASS	0
14RMQ770790.las	0	PASS	PASS	PASS	PASS	0
14RMQ770805.las	0	PASS	PASS	PASS	PASS	0
14RMQ770820.las	0	PASS	PASS	PASS	PASS	0
14RMQ770835.las	0	PASS	PASS	PASS	PASS	0
14RMQ770850.las	0	PASS	PASS	PASS	PASS	0
14RMQ770865.las	0	PASS	PASS	PASS	PASS	0
14RMQ770880.las	0	PASS	PASS	PASS	PASS	0
14RMQ770895.las	0	PASS	PASS	PASS	PASS	0
14RMQ770910.las	0	PASS	PASS	PASS	PASS	0
14RMQ770925.las	0	PASS	PASS	PASS	PASS	0
14RMQ770940.las	0	PASS	PASS	PASS	PASS	0
14RMQ770955.las	0	PASS	PASS	PASS	PASS	0
14RMQ770970.las	0	PASS	PASS	PASS	PASS	0
14RMQ770985.las	0	PASS	PASS	PASS	PASS	0
14RMQ785475.las	0	PASS	PASS	PASS	PASS	0
14RMQ785490.las	0	PASS	PASS	PASS	PASS	0
14RMQ785505.las	0	PASS	PASS	PASS	PASS	0
14RMQ785520.las	0	PASS	PASS	PASS	PASS	0
14RMQ785535.las	0	PASS	PASS	PASS	PASS	0
14RMQ785550.las	0	PASS	PASS	PASS	PASS	0
14RMQ785565.las	0	PASS	PASS	PASS	PASS	0
14RMQ785580.las	0	PASS	PASS	PASS	PASS	0
14RMQ785595.las	0	PASS	PASS	PASS	PASS	0
14RMQ785610.las	0	PASS	PASS	PASS	PASS	0
14RMQ785625.las	0	PASS	PASS	PASS	PASS	0
14RMQ785640.las	0	PASS	PASS	PASS	PASS	0
14RMQ785655.las	0	PASS	PASS	PASS	PASS	0
14RMQ785670.las	0	PASS	PASS	PASS	PASS	0
14RMQ785685.las	0	PASS	PASS	PASS	PASS	0

DPH-1.2 Report on ASPRS LAS File Format (Tiled Data) - File Integrity - continued

File	Number of Points Outside Extent	Offset To Point Data	Offset To EVLR	Number Of Points	Number of Points by Return	Number of Duplicate Points
14RMQ785700.las	0	PASS	PASS	PASS	PASS	0
14RMQ785715.las	0	PASS	PASS	PASS	PASS	0
14RMQ785730.las	0	PASS	PASS	PASS	PASS	0
14RMQ785745.las	0	PASS	PASS	PASS	PASS	0
14RMQ785760.las	0	PASS	PASS	PASS	PASS	0
14RMQ785775.las	0	PASS	PASS	PASS	PASS	0
14RMQ785790.las	0	PASS	PASS	PASS	PASS	0
14RMQ785805.las	0	PASS	PASS	PASS	PASS	0
14RMQ785820.las	0	PASS	PASS	PASS	PASS	0
14RMQ785835.las	0	PASS	PASS	PASS	PASS	0
14RMQ785850.las	0	PASS	PASS	PASS	PASS	0
14RMQ785865.las	0	PASS	PASS	PASS	PASS	0
14RMQ785880.las	0	PASS	PASS	PASS	PASS	0
14RMQ785895.las	0	PASS	PASS	PASS	PASS	0
14RMQ785910.las	0	PASS	PASS	PASS	PASS	0
14RMQ785925.las	0	PASS	PASS	PASS	PASS	0
14RMQ785940.las	0	PASS	PASS	PASS	PASS	0
14RMQ785955.las	0	PASS	PASS	PASS	PASS	0
14RMQ785970.las	0	PASS	PASS	PASS	PASS	0
14RMQ785985.las	0	PASS	PASS	PASS	PASS	0
14RMQ800445.las	0	PASS	PASS	PASS	PASS	0
14RMQ800460.las	0	PASS	PASS	PASS	PASS	0
14RMQ800475.las	0	PASS	PASS	PASS	PASS	0
14RMQ800490.las	0	PASS	PASS	PASS	PASS	0
14RMQ800505.las	0	PASS	PASS	PASS	PASS	0
14RMQ800520.las	0	PASS	PASS	PASS	PASS	0
14RMQ800535.las	0	PASS	PASS	PASS	PASS	0
14RMQ800550.las	0	PASS	PASS	PASS	PASS	0
14RMQ800565.las	0	PASS	PASS	PASS	PASS	0
14RMQ800580.las	0	PASS	PASS	PASS	PASS	0
14RMQ800595.las	0	PASS	PASS	PASS	PASS	0
14RMQ800610.las	0	PASS	PASS	PASS	PASS	0
14RMQ800625.las	0	PASS	PASS	PASS	PASS	0
14RMQ800640.las	0	PASS	PASS	PASS	PASS	0
14RMQ800655.las	0	PASS	PASS	PASS	PASS	0
14RMQ800670.las	0	PASS	PASS	PASS	PASS	0
14RMQ800685.las	0	PASS	PASS	PASS	PASS	0
14RMQ800700.las	0	PASS	PASS	PASS	PASS	0
14RMQ800715.las	0	PASS	PASS	PASS	PASS	0
14RMQ800730.las	0	PASS	PASS	PASS	PASS	0
14RMQ800745.las	0	PASS	PASS	PASS	PASS	0
14RMQ800760.las	0	PASS	PASS	PASS	PASS	0
14RMQ800775.las	0	PASS	PASS	PASS	PASS	0
14RMQ800790.las	0	PASS	PASS	PASS	PASS	0
14RMQ800805.las	0	PASS	PASS	PASS	PASS	0
14RMQ800820.las	0	PASS	PASS	PASS	PASS	0
14RMQ800835.las	0	PASS	PASS	PASS	PASS	0
14RMQ800850.las	0	PASS	PASS	PASS	PASS	0
14RMQ800865.las	0	PASS	PASS	PASS	PASS	0

DPH-1.2 Report on ASPRS LAS File Format (Tiled Data) - File Integrity - continued

File	Number of Points Outside Extent	Offset To Point Data	Offset To EVLR	Number Of Points	Number of Points by Return	Number of Duplicate Points
14RMO800880.las	0	PASS	PASS	PASS	PASS	0
14RMO800895.las	0	PASS	PASS	PASS	PASS	0
14RMO800910.las	0	PASS	PASS	PASS	PASS	0
14RMO800925.las	0	PASS	PASS	PASS	PASS	0
14RMO800940.las	0	PASS	PASS	PASS	PASS	0
14RMO800955.las	0	PASS	PASS	PASS	PASS	0
14RMO800970.las	0	PASS	PASS	PASS	PASS	0
14RMO800985.las	0	PASS	PASS	PASS	PASS	0
14RMO815385.las	0	PASS	PASS	PASS	PASS	0
14RMO815400.las	0	PASS	PASS	PASS	PASS	0
14RMO815415.las	0	PASS	PASS	PASS	PASS	0
14RMO815430.las	0	PASS	PASS	PASS	PASS	0
14RMO815445.las	0	PASS	PASS	PASS	PASS	0
14RMO815460.las	0	PASS	PASS	PASS	PASS	0
14RMO815475.las	0	PASS	PASS	PASS	PASS	0
14RMO815490.las	0	PASS	PASS	PASS	PASS	0
14RMO815505.las	0	PASS	PASS	PASS	PASS	0
14RMO815520.las	0	PASS	PASS	PASS	PASS	0
14RMO815535.las	0	PASS	PASS	PASS	PASS	0
14RMO815550.las	0	PASS	PASS	PASS	PASS	0
14RMO815565.las	0	PASS	PASS	PASS	PASS	0
14RMO815580.las	0	PASS	PASS	PASS	PASS	0
14RMO815595.las	0	PASS	PASS	PASS	PASS	0
14RMO815610.las	0	PASS	PASS	PASS	PASS	0
14RMO815625.las	0	PASS	PASS	PASS	PASS	0
14RMO815640.las	0	PASS	PASS	PASS	PASS	0
14RMO815655.las	0	PASS	PASS	PASS	PASS	0
14RMO815670.las	0	PASS	PASS	PASS	PASS	0
14RMO815685.las	0	PASS	PASS	PASS	PASS	0
14RMO815700.las	0	PASS	PASS	PASS	PASS	0
14RMO815715.las	0	PASS	PASS	PASS	PASS	0
14RMO815730.las	0	PASS	PASS	PASS	PASS	0
14RMO815745.las	0	PASS	PASS	PASS	PASS	0
14RMO815760.las	0	PASS	PASS	PASS	PASS	0
14RMO815775.las	0	PASS	PASS	PASS	PASS	0
14RMO815790.las	0	PASS	PASS	PASS	PASS	0
14RMO815805.las	0	PASS	PASS	PASS	PASS	0
14RMO815820.las	0	PASS	PASS	PASS	PASS	0
14RMO815835.las	0	PASS	PASS	PASS	PASS	0
14RMO815850.las	0	PASS	PASS	PASS	PASS	0
14RMO815865.las	0	PASS	PASS	PASS	PASS	0
14RMO815880.las	0	PASS	PASS	PASS	PASS	0
14RMO815895.las	0	PASS	PASS	PASS	PASS	0
14RMO815910.las	0	PASS	PASS	PASS	PASS	0
14RMO815925.las	0	PASS	PASS	PASS	PASS	0
14RMO815940.las	0	PASS	PASS	PASS	PASS	0
14RMO815955.las	0	PASS	PASS	PASS	PASS	0
14RMO815970.las	0	PASS	PASS	PASS	PASS	0
14RMO815985.las	0	PASS	PASS	PASS	PASS	0

DPH-1.2 Report on ASPRS LAS File Format (Tiled Data) - File Integrity - continued

File	Number of Points Outside Extent	Offset To Point Data	Offset To EVLR	Number Of Points	Number of Points by Return	Number of Duplicate Points
14RMO830385.las	0	PASS	PASS	PASS	PASS	0
14RMO830400.las	0	PASS	PASS	PASS	PASS	0
14RMO830415.las	0	PASS	PASS	PASS	PASS	0
14RMO830430.las	0	PASS	PASS	PASS	PASS	0
14RMO830445.las	0	PASS	PASS	PASS	PASS	0
14RMO830460.las	0	PASS	PASS	PASS	PASS	0
14RMO830475.las	0	PASS	PASS	PASS	PASS	0
14RMO830490.las	0	PASS	PASS	PASS	PASS	0
14RMO830505.las	0	PASS	PASS	PASS	PASS	0
14RMO830520.las	0	PASS	PASS	PASS	PASS	0
14RMO830535.las	0	PASS	PASS	PASS	PASS	0
14RMO830550.las	0	PASS	PASS	PASS	PASS	0
14RMO830565.las	0	PASS	PASS	PASS	PASS	0
14RMO830580.las	0	PASS	PASS	PASS	PASS	0
14RMO830595.las	0	PASS	PASS	PASS	PASS	0
14RMO830610.las	0	PASS	PASS	PASS	PASS	0
14RMO830625.las	0	PASS	PASS	PASS	PASS	0
14RMO830640.las	0	PASS	PASS	PASS	PASS	0
14RMO830655.las	0	PASS	PASS	PASS	PASS	0
14RMO830670.las	0	PASS	PASS	PASS	PASS	0
14RMO830685.las	0	PASS	PASS	PASS	PASS	0
14RMO830700.las	0	PASS	PASS	PASS	PASS	0
14RMO830715.las	0	PASS	PASS	PASS	PASS	0
14RMO830730.las	0	PASS	PASS	PASS	PASS	0
14RMO830745.las	0	PASS	PASS	PASS	PASS	0
14RMO830760.las	0	PASS	PASS	PASS	PASS	0
14RMO830775.las	0	PASS	PASS	PASS	PASS	0
14RMO830790.las	0	PASS	PASS	PASS	PASS	0
14RMO830805.las	0	PASS	PASS	PASS	PASS	0
14RMO830820.las	0	PASS	PASS	PASS	PASS	0
14RMO830835.las	0	PASS	PASS	PASS	PASS	0
14RMO830850.las	0	PASS	PASS	PASS	PASS	0
14RMO830865.las	0	PASS	PASS	PASS	PASS	0
14RMO830880.las	0	PASS	PASS	PASS	PASS	0
14RMO830895.las	0	PASS	PASS	PASS	PASS	0
14RMO830910.las	0	PASS	PASS	PASS	PASS	0
14RMO830925.las	0	PASS	PASS	PASS	PASS	0
14RMO830940.las	0	PASS	PASS	PASS	PASS	0
14RMO830955.las	0	PASS	PASS	PASS	PASS	0
14RMO830970.las	0	PASS	PASS	PASS	PASS	0
14RMO830985.las	0	PASS	PASS	PASS	PASS	0
14RMO845385.las	0	PASS	PASS	PASS	PASS	0
14RMO845400.las	0	PASS	PASS	PASS	PASS	0
14RMO845415.las	0	PASS	PASS	PASS	PASS	0
14RMO845430.las	0	PASS	PASS	PASS	PASS	0
14RMO845445.las	0	PASS	PASS	PASS	PASS	0
14RMO845460.las	0	PASS	PASS	PASS	PASS	0
14RMO845475.las	0	PASS	PASS	PASS	PASS	0
14RMO845490.las	0	PASS	PASS	PASS	PASS	0

DPH-1.2 Report on ASPRS LAS File Format (Tiled Data) - File Integrity - continued

File	Number of Points Outside Extent	Offset To Point Data	Offset To EVLR	Number Of Points	Number of Points by Return	Number of Duplicate Points
14RMO845505.las	0	PASS	PASS	PASS	PASS	0
14RMO845520.las	0	PASS	PASS	PASS	PASS	0
14RMO845535.las	0	PASS	PASS	PASS	PASS	0
14RMO845550.las	0	PASS	PASS	PASS	PASS	0
14RMO845565.las	0	PASS	PASS	PASS	PASS	0
14RMO845580.las	0	PASS	PASS	PASS	PASS	0
14RMO845595.las	0	PASS	PASS	PASS	PASS	0
14RMO845610.las	0	PASS	PASS	PASS	PASS	0
14RMO845625.las	0	PASS	PASS	PASS	PASS	0
14RMO845640.las	0	PASS	PASS	PASS	PASS	0
14RMO845655.las	0	PASS	PASS	PASS	PASS	0
14RMO845670.las	0	PASS	PASS	PASS	PASS	0
14RMO845685.las	0	PASS	PASS	PASS	PASS	0
14RMO845700.las	0	PASS	PASS	PASS	PASS	0
14RMO845715.las	0	PASS	PASS	PASS	PASS	0
14RMO845730.las	0	PASS	PASS	PASS	PASS	0
14RMO845745.las	0	PASS	PASS	PASS	PASS	0
14RMO845760.las	0	PASS	PASS	PASS	PASS	0
14RMO845775.las	0	PASS	PASS	PASS	PASS	0
14RMO845790.las	0	PASS	PASS	PASS	PASS	0
14RMO845805.las	0	PASS	PASS	PASS	PASS	0
14RMO845820.las	0	PASS	PASS	PASS	PASS	0
14RMO845835.las	0	PASS	PASS	PASS	PASS	0
14RMO845850.las	0	PASS	PASS	PASS	PASS	0
14RMO845865.las	0	PASS	PASS	PASS	PASS	0
14RMO845880.las	0	PASS	PASS	PASS	PASS	0
14RMO845895.las	0	PASS	PASS	PASS	PASS	0
14RMO845910.las	0	PASS	PASS	PASS	PASS	0
14RMO845925.las	0	PASS	PASS	PASS	PASS	0
14RMO845940.las	0	PASS	PASS	PASS	PASS	0
14RMO845955.las	0	PASS	PASS	PASS	PASS	0
14RMO845970.las	0	PASS	PASS	PASS	PASS	0
14RMO845985.las	0	PASS	PASS	PASS	PASS	0
14RMO860400.las	0	PASS	PASS	PASS	PASS	0
14RMO860415.las	0	PASS	PASS	PASS	PASS	0
14RMO860430.las	0	PASS	PASS	PASS	PASS	0
14RMO860445.las	0	PASS	PASS	PASS	PASS	0
14RMO860460.las	0	PASS	PASS	PASS	PASS	0
14RMO860475.las	0	PASS	PASS	PASS	PASS	0
14RMO860490.las	0	PASS	PASS	PASS	PASS	0
14RMO860505.las	0	PASS	PASS	PASS	PASS	0
14RMO860520.las	0	PASS	PASS	PASS	PASS	0
14RMO860535.las	0	PASS	PASS	PASS	PASS	0
14RMO860550.las	0	PASS	PASS	PASS	PASS	0
14RMO860565.las	0	PASS	PASS	PASS	PASS	0
14RMO860580.las	0	PASS	PASS	PASS	PASS	0
14RMO860595.las	0	PASS	PASS	PASS	PASS	0
14RMO860610.las	0	PASS	PASS	PASS	PASS	0
14RMO860625.las	0	PASS	PASS	PASS	PASS	0

DPH-1.2 Report on ASPRS LAS File Format (Tiled Data) - File Integrity - continued

File	Number of Points Outside Extent	Offset To Point Data	Offset To EVLR	Number Of Points	Number of Points by Return	Number of Duplicate Points
14RMO860640.las	0	PASS	PASS	PASS	PASS	0
14RMO860655.las	0	PASS	PASS	PASS	PASS	0
14RMO860670.las	0	PASS	PASS	PASS	PASS	0
14RMO860685.las	0	PASS	PASS	PASS	PASS	0
14RMO860700.las	0	PASS	PASS	PASS	PASS	0
14RMO860715.las	0	PASS	PASS	PASS	PASS	0
14RMO860730.las	0	PASS	PASS	PASS	PASS	0
14RMO860745.las	0	PASS	PASS	PASS	PASS	0
14RMO860760.las	0	PASS	PASS	PASS	PASS	0
14RMO860775.las	0	PASS	PASS	PASS	PASS	0
14RMO860790.las	0	PASS	PASS	PASS	PASS	0
14RMO860805.las	0	PASS	PASS	PASS	PASS	0
14RMO860820.las	0	PASS	PASS	PASS	PASS	0
14RMO860835.las	0	PASS	PASS	PASS	PASS	0
14RMO860850.las	0	PASS	PASS	PASS	PASS	0
14RMO860865.las	0	PASS	PASS	PASS	PASS	0
14RMO860880.las	0	PASS	PASS	PASS	PASS	0
14RMO860895.las	0	PASS	PASS	PASS	PASS	0
14RMO860910.las	0	PASS	PASS	PASS	PASS	0
14RMO860925.las	0	PASS	PASS	PASS	PASS	0
14RMO860940.las	0	PASS	PASS	PASS	PASS	0
14RMO860955.las	0	PASS	PASS	PASS	PASS	0
14RMO860970.las	0	PASS	PASS	PASS	PASS	0
14RMO860985.las	0	PASS	PASS	PASS	PASS	0
14RMO875415.las	0	PASS	PASS	PASS	PASS	0
14RMO875430.las	0	PASS	PASS	PASS	PASS	0
14RMO875445.las	0	PASS	PASS	PASS	PASS	0
14RMO875460.las	0	PASS	PASS	PASS	PASS	0
14RMO875475.las	0	PASS	PASS	PASS	PASS	0
14RMO875490.las	0	PASS	PASS	PASS	PASS	0
14RMO875505.las	0	PASS	PASS	PASS	PASS	0
14RMO875520.las	0	PASS	PASS	PASS	PASS	0
14RMO875535.las	0	PASS	PASS	PASS	PASS	0
14RMO875550.las	0	PASS	PASS	PASS	PASS	0
14RMO875565.las	0	PASS	PASS	PASS	PASS	0
14RMO875580.las	0	PASS	PASS	PASS	PASS	0
14RMO875595.las	0	PASS	PASS	PASS	PASS	0
14RMO875610.las	0	PASS	PASS	PASS	PASS	0
14RMO875625.las	0	PASS	PASS	PASS	PASS	0
14RMO875640.las	0	PASS	PASS	PASS	PASS	0
14RMO875655.las	0	PASS	PASS	PASS	PASS	0
14RMO875670.las	0	PASS	PASS	PASS	PASS	0
14RMO875685.las	0	PASS	PASS	PASS	PASS	0
14RMO875700.las	0	PASS	PASS	PASS	PASS	0
14RMO875715.las	0	PASS	PASS	PASS	PASS	0
14RMO875730.las	0	PASS	PASS	PASS	PASS	0
14RMO875745.las	0	PASS	PASS	PASS	PASS	0
14RMO875760.las	0	PASS	PASS	PASS	PASS	0
14RMO875775.las	0	PASS	PASS	PASS	PASS	0

DPH-1.2 Report on ASPRS LAS File Format (Tiled Data) - File Integrity - continued

File	Number of Points Outside Extent	Offset To Point Data	Offset To EVLR	Number Of Points	Number of Points by Return	Number of Duplicate Points
14RMO875790.las	0	PASS	PASS	PASS	PASS	0
14RMO875805.las	0	PASS	PASS	PASS	PASS	0
14RMO875820.las	0	PASS	PASS	PASS	PASS	0
14RMO875835.las	0	PASS	PASS	PASS	PASS	0
14RMO875850.las	0	PASS	PASS	PASS	PASS	0
14RMO875865.las	0	PASS	PASS	PASS	PASS	0
14RMO875880.las	0	PASS	PASS	PASS	PASS	0
14RMO875895.las	0	PASS	PASS	PASS	PASS	0
14RMO875910.las	0	PASS	PASS	PASS	PASS	0
14RMO875925.las	0	PASS	PASS	PASS	PASS	0
14RMO875940.las	0	PASS	PASS	PASS	PASS	0
14RMO875955.las	0	PASS	PASS	PASS	PASS	0
14RMO875970.las	0	PASS	PASS	PASS	PASS	0
14RMO875985.las	0	PASS	PASS	PASS	PASS	0
14RMO890430.las	0	PASS	PASS	PASS	PASS	0
14RMO890445.las	0	PASS	PASS	PASS	PASS	0
14RMO890460.las	0	PASS	PASS	PASS	PASS	0
14RMO890475.las	0	PASS	PASS	PASS	PASS	0
14RMO890490.las	0	PASS	PASS	PASS	PASS	0
14RMO890505.las	0	PASS	PASS	PASS	PASS	0
14RMO890520.las	0	PASS	PASS	PASS	PASS	0
14RMO890535.las	0	PASS	PASS	PASS	PASS	0
14RMO890550.las	0	PASS	PASS	PASS	PASS	0
14RMO890565.las	0	PASS	PASS	PASS	PASS	0
14RMO890580.las	0	PASS	PASS	PASS	PASS	0
14RMO890595.las	0	PASS	PASS	PASS	PASS	0
14RMO890610.las	0	PASS	PASS	PASS	PASS	0
14RMO890625.las	0	PASS	PASS	PASS	PASS	0
14RMO890640.las	0	PASS	PASS	PASS	PASS	0
14RMO890655.las	0	PASS	PASS	PASS	PASS	0
14RMO890670.las	0	PASS	PASS	PASS	PASS	0
14RMO890685.las	0	PASS	PASS	PASS	PASS	0
14RMO890700.las	0	PASS	PASS	PASS	PASS	0
14RMO890715.las	0	PASS	PASS	PASS	PASS	0
14RMO890730.las	0	PASS	PASS	PASS	PASS	0
14RMO890745.las	0	PASS	PASS	PASS	PASS	0
14RMO890760.las	0	PASS	PASS	PASS	PASS	0
14RMO890775.las	0	PASS	PASS	PASS	PASS	0
14RMO890790.las	0	PASS	PASS	PASS	PASS	0
14RMO890805.las	0	PASS	PASS	PASS	PASS	0
14RMO890820.las	0	PASS	PASS	PASS	PASS	0
14RMO890835.las	0	PASS	PASS	PASS	PASS	0
14RMO890850.las	0	PASS	PASS	PASS	PASS	0
14RMO890865.las	0	PASS	PASS	PASS	PASS	0
14RMO890880.las	0	PASS	PASS	PASS	PASS	0
14RMO890895.las	0	PASS	PASS	PASS	PASS	0
14RMO890910.las	0	PASS	PASS	PASS	PASS	0
14RMO890925.las	0	PASS	PASS	PASS	PASS	0
14RMO890940.las	0	PASS	PASS	PASS	PASS	0

DPH-1.2 Report on ASPRS LAS File Format (Tiled Data) - File Integrity - continued

File	Number of Points Outside Extent	Offset To Point Data	Offset To EVLR	Number Of Points	Number of Points by Return	Number of Duplicate Points
14RMO890955.las	0	PASS	PASS	PASS	PASS	0
14RMO890970.las	0	PASS	PASS	PASS	PASS	0
14RMO890985.las	0	PASS	PASS	PASS	PASS	0
14RMO905430.las	0	PASS	PASS	PASS	PASS	0
14RMO905445.las	0	PASS	PASS	PASS	PASS	0
14RMO905460.las	0	PASS	PASS	PASS	PASS	0
14RMO905475.las	0	PASS	PASS	PASS	PASS	0
14RMO905490.las	0	PASS	PASS	PASS	PASS	0
14RMO905505.las	0	PASS	PASS	PASS	PASS	0
14RMO905520.las	0	PASS	PASS	PASS	PASS	0
14RMO905535.las	0	PASS	PASS	PASS	PASS	0
14RMO905550.las	0	PASS	PASS	PASS	PASS	0
14RMO905565.las	0	PASS	PASS	PASS	PASS	0
14RMO905580.las	0	PASS	PASS	PASS	PASS	0
14RMO905595.las	0	PASS	PASS	PASS	PASS	0
14RMO905610.las	0	PASS	PASS	PASS	PASS	0
14RMO905625.las	0	PASS	PASS	PASS	PASS	0
14RMO905640.las	0	PASS	PASS	PASS	PASS	0
14RMO905655.las	0	PASS	PASS	PASS	PASS	0
14RMO905670.las	0	PASS	PASS	PASS	PASS	0
14RMO905685.las	0	PASS	PASS	PASS	PASS	0
14RMO905700.las	0	PASS	PASS	PASS	PASS	0
14RMO905715.las	0	PASS	PASS	PASS	PASS	0
14RMO905730.las	0	PASS	PASS	PASS	PASS	0
14RMO905745.las	0	PASS	PASS	PASS	PASS	0
14RMO905760.las	0	PASS	PASS	PASS	PASS	0
14RMO905775.las	0	PASS	PASS	PASS	PASS	0
14RMO905790.las	0	PASS	PASS	PASS	PASS	0
14RMO905805.las	0	PASS	PASS	PASS	PASS	0
14RMO905820.las	0	PASS	PASS	PASS	PASS	0
14RMO905835.las	0	PASS	PASS	PASS	PASS	0
14RMO905850.las	0	PASS	PASS	PASS	PASS	0
14RMO905865.las	0	PASS	PASS	PASS	PASS	0
14RMO905880.las	0	PASS	PASS	PASS	PASS	0
14RMO905895.las	0	PASS	PASS	PASS	PASS	0
14RMO905910.las	0	PASS	PASS	PASS	PASS	0
14RMO905925.las	0	PASS	PASS	PASS	PASS	0
14RMO905940.las	0	PASS	PASS	PASS	PASS	0
14RMO905955.las	0	PASS	PASS	PASS	PASS	0
14RMO905970.las	0	PASS	PASS	PASS	PASS	0
14RMO905985.las	0	PASS	PASS	PASS	PASS	0
14RMO920445.las	0	PASS	PASS	PASS	PASS	0
14RMO920460.las	0	PASS	PASS	PASS	PASS	0
14RMO920475.las	0	PASS	PASS	PASS	PASS	0
14RMO920490.las	0	PASS	PASS	PASS	PASS	0
14RMO920505.las	0	PASS	PASS	PASS	PASS	0
14RMO920520.las	0	PASS	PASS	PASS	PASS	0
14RMO920535.las	0	PASS	PASS	PASS	PASS	0
14RMO920550.las	0	PASS	PASS	PASS	PASS	0

DPH-1.2 Report on ASPRS LAS File Format (Tiled Data) - File Integrity - continued

File	Number of Points Outside Extent	Offset To Point Data	Offset To EVLR	Number Of Points	Number of Points by Return	Number of Duplicate Points
14RMO920565.las	0	PASS	PASS	PASS	PASS	0
14RMO920580.las	0	PASS	PASS	PASS	PASS	0
14RMO920595.las	0	PASS	PASS	PASS	PASS	0
14RMO920610.las	0	PASS	PASS	PASS	PASS	0
14RMO920625.las	0	PASS	PASS	PASS	PASS	0
14RMO920640.las	0	PASS	PASS	PASS	PASS	0
14RMO920655.las	0	PASS	PASS	PASS	PASS	0
14RMO920670.las	0	PASS	PASS	PASS	PASS	0
14RMO920685.las	0	PASS	PASS	PASS	PASS	0
14RMO920700.las	0	PASS	PASS	PASS	PASS	0
14RMO920715.las	0	PASS	PASS	PASS	PASS	0
14RMO920730.las	0	PASS	PASS	PASS	PASS	0
14RMO920745.las	0	PASS	PASS	PASS	PASS	0
14RMO920760.las	0	PASS	PASS	PASS	PASS	0
14RMO920775.las	0	PASS	PASS	PASS	PASS	0
14RMO920790.las	0	PASS	PASS	PASS	PASS	0
14RMO920805.las	0	PASS	PASS	PASS	PASS	0
14RMO920820.las	0	PASS	PASS	PASS	PASS	0
14RMO920835.las	0	PASS	PASS	PASS	PASS	0
14RMO920850.las	0	PASS	PASS	PASS	PASS	0
14RMO920865.las	0	PASS	PASS	PASS	PASS	0
14RMO920880.las	0	PASS	PASS	PASS	PASS	0
14RMO920895.las	0	PASS	PASS	PASS	PASS	0
14RMO920910.las	0	PASS	PASS	PASS	PASS	0
14RMO920925.las	0	PASS	PASS	PASS	PASS	0
14RMO920940.las	0	PASS	PASS	PASS	PASS	0
14RMO920955.las	0	PASS	PASS	PASS	PASS	0
14RMO920970.las	0	PASS	PASS	PASS	PASS	0
14RMO920985.las	0	PASS	PASS	PASS	PASS	0
14RMO935460.las	0	PASS	PASS	PASS	PASS	0
14RMO935475.las	0	PASS	PASS	PASS	PASS	0
14RMO935490.las	0	PASS	PASS	PASS	PASS	0
14RMO935505.las	0	PASS	PASS	PASS	PASS	0
14RMO935520.las	0	PASS	PASS	PASS	PASS	0
14RMO935535.las	0	PASS	PASS	PASS	PASS	0
14RMO935550.las	0	PASS	PASS	PASS	PASS	0
14RMO935565.las	0	PASS	PASS	PASS	PASS	0
14RMO935580.las	0	PASS	PASS	PASS	PASS	0
14RMO935595.las	0	PASS	PASS	PASS	PASS	0
14RMO935610.las	0	PASS	PASS	PASS	PASS	0
14RMO935625.las	0	PASS	PASS	PASS	PASS	0
14RMO935640.las	0	PASS	PASS	PASS	PASS	0
14RMO935655.las	0	PASS	PASS	PASS	PASS	0
14RMO935670.las	0	PASS	PASS	PASS	PASS	0
14RMO935685.las	0	PASS	PASS	PASS	PASS	0
14RMO935700.las	0	PASS	PASS	PASS	PASS	0
14RMO935715.las	0	PASS	PASS	PASS	PASS	0
14RMO935730.las	0	PASS	PASS	PASS	PASS	0
14RMO935745.las	0	PASS	PASS	PASS	PASS	0

DPH-1.2 Report on ASPRS LAS File Format (Tiled Data) - File Integrity - continued

File	Number of Points Outside Extent	Offset To Point Data	Offset To EVLR	Number Of Points	Number of Points by Return	Number of Duplicate Points
14RMO935760.las	0	PASS	PASS	PASS	PASS	0
14RMO935775.las	0	PASS	PASS	PASS	PASS	0
14RMO935790.las	0	PASS	PASS	PASS	PASS	0
14RMO935805.las	0	PASS	PASS	PASS	PASS	0
14RMO935820.las	0	PASS	PASS	PASS	PASS	0
14RMO935835.las	0	PASS	PASS	PASS	PASS	0
14RMO935850.las	0	PASS	PASS	PASS	PASS	0
14RMO935865.las	0	PASS	PASS	PASS	PASS	0
14RMO935880.las	0	PASS	PASS	PASS	PASS	0
14RMO935895.las	0	PASS	PASS	PASS	PASS	0
14RMO935910.las	0	PASS	PASS	PASS	PASS	0
14RMO935925.las	0	PASS	PASS	PASS	PASS	0
14RMO935940.las	0	PASS	PASS	PASS	PASS	0
14RMO935955.las	0	PASS	PASS	PASS	PASS	0
14RMO935970.las	0	PASS	PASS	PASS	PASS	0
14RMO935985.las	0	PASS	PASS	PASS	PASS	0
14RMO950460.las	0	PASS	PASS	PASS	PASS	0
14RMO950475.las	0	PASS	PASS	PASS	PASS	0
14RMO950490.las	0	PASS	PASS	PASS	PASS	0
14RMO950505.las	0	PASS	PASS	PASS	PASS	0
14RMO950520.las	0	PASS	PASS	PASS	PASS	0
14RMO950535.las	0	PASS	PASS	PASS	PASS	0
14RMO950550.las	0	PASS	PASS	PASS	PASS	0
14RMO950565.las	0	PASS	PASS	PASS	PASS	0
14RMO950580.las	0	PASS	PASS	PASS	PASS	0
14RMO950595.las	0	PASS	PASS	PASS	PASS	0
14RMO950610.las	0	PASS	PASS	PASS	PASS	0
14RMO950625.las	0	PASS	PASS	PASS	PASS	0
14RMO950640.las	0	PASS	PASS	PASS	PASS	0
14RMO950655.las	0	PASS	PASS	PASS	PASS	0
14RMO950670.las	0	PASS	PASS	PASS	PASS	0
14RMO950685.las	0	PASS	PASS	PASS	PASS	0
14RMO950700.las	0	PASS	PASS	PASS	PASS	0
14RMO950715.las	0	PASS	PASS	PASS	PASS	0
14RMO950730.las	0	PASS	PASS	PASS	PASS	0
14RMO950745.las	0	PASS	PASS	PASS	PASS	0
14RMO950760.las	0	PASS	PASS	PASS	PASS	0
14RMO950775.las	0	PASS	PASS	PASS	PASS	0
14RMO950790.las	0	PASS	PASS	PASS	PASS	0
14RMO950805.las	0	PASS	PASS	PASS	PASS	0
14RMO950820.las	0	PASS	PASS	PASS	PASS	0
14RMO950835.las	0	PASS	PASS	PASS	PASS	0
14RMO950850.las	0	PASS	PASS	PASS	PASS	0
14RMO950865.las	0	PASS	PASS	PASS	PASS	0
14RMO950880.las	0	PASS	PASS	PASS	PASS	0
14RMO950895.las	0	PASS	PASS	PASS	PASS	0
14RMO950910.las	0	PASS	PASS	PASS	PASS	0
14RMO950925.las	0	PASS	PASS	PASS	PASS	0
14RMO950940.las	0	PASS	PASS	PASS	PASS	0

DPH-1.2 Report on ASPRS LAS File Format (Tiled Data) - File Integrity - continued

File	Number of Points Outside Extent	Offset To Point Data	Offset To EVLR	Number Of Points	Number of Points by Return	Number of Duplicate Points
14RMO950955.las	0	PASS	PASS	PASS	PASS	0
14RMO950970.las	0	PASS	PASS	PASS	PASS	0
14RMO950985.las	0	PASS	PASS	PASS	PASS	0
14RMO965475.las	0	PASS	PASS	PASS	PASS	0
14RMO965490.las	0	PASS	PASS	PASS	PASS	0
14RMO965505.las	0	PASS	PASS	PASS	PASS	0
14RMO965520.las	0	PASS	PASS	PASS	PASS	0
14RMO965535.las	0	PASS	PASS	PASS	PASS	0
14RMO965550.las	0	PASS	PASS	PASS	PASS	0
14RMO965565.las	0	PASS	PASS	PASS	PASS	0
14RMO965580.las	0	PASS	PASS	PASS	PASS	0
14RMO965595.las	0	PASS	PASS	PASS	PASS	0
14RMO965610.las	0	PASS	PASS	PASS	PASS	0
14RMO965625.las	0	PASS	PASS	PASS	PASS	0
14RMO965640.las	0	PASS	PASS	PASS	PASS	0
14RMO965655.las	0	PASS	PASS	PASS	PASS	0
14RMO965670.las	0	PASS	PASS	PASS	PASS	0
14RMO965685.las	0	PASS	PASS	PASS	PASS	0
14RMO965700.las	0	PASS	PASS	PASS	PASS	0
14RMO965715.las	0	PASS	PASS	PASS	PASS	0
14RMO965730.las	0	PASS	PASS	PASS	PASS	0
14RMO965745.las	0	PASS	PASS	PASS	PASS	0
14RMO965760.las	0	PASS	PASS	PASS	PASS	0
14RMO965775.las	0	PASS	PASS	PASS	PASS	0
14RMO965790.las	0	PASS	PASS	PASS	PASS	0
14RMO965805.las	0	PASS	PASS	PASS	PASS	0
14RMO965820.las	0	PASS	PASS	PASS	PASS	0
14RMO965835.las	0	PASS	PASS	PASS	PASS	0
14RMO965850.las	0	PASS	PASS	PASS	PASS	0
14RMO965865.las	0	PASS	PASS	PASS	PASS	0
14RMO965880.las	0	PASS	PASS	PASS	PASS	0
14RMO965895.las	0	PASS	PASS	PASS	PASS	0
14RMO965910.las	0	PASS	PASS	PASS	PASS	0
14RMO965925.las	0	PASS	PASS	PASS	PASS	0
14RMO965940.las	0	PASS	PASS	PASS	PASS	0
14RMO965955.las	0	PASS	PASS	PASS	PASS	0
14RMO965970.las	0	PASS	PASS	PASS	PASS	0
14RMO965985.las	0	PASS	PASS	PASS	PASS	0
14RMO980490.las	0	PASS	PASS	PASS	PASS	0
14RMO980505.las	0	PASS	PASS	PASS	PASS	0
14RMO980520.las	0	PASS	PASS	PASS	PASS	0
14RMO980535.las	0	PASS	PASS	PASS	PASS	0
14RMO980550.las	0	PASS	PASS	PASS	PASS	0
14RMO980565.las	0	PASS	PASS	PASS	PASS	0
14RMO980580.las	0	PASS	PASS	PASS	PASS	0
14RMO980595.las	0	PASS	PASS	PASS	PASS	0
14RMO980610.las	0	PASS	PASS	PASS	PASS	0
14RMO980625.las	0	PASS	PASS	PASS	PASS	0
14RMO980640.las	0	PASS	PASS	PASS	PASS	0

DPH-1.2 Report on ASPRS LAS File Format (Tiled Data) - File Integrity - continued

File	Number of Points Outside Extent	Offset To Point Data	Offset To EVLR	Number Of Points	Number of Points by Return	Number of Duplicate Points
14RMC980655.las	0	PASS	PASS	PASS	PASS	0
14RMC980670.las	0	PASS	PASS	PASS	PASS	0
14RMC980685.las	0	PASS	PASS	PASS	PASS	0
14RMC980700.las	0	PASS	PASS	PASS	PASS	0
14RMC980715.las	0	PASS	PASS	PASS	PASS	0
14RMC980730.las	0	PASS	PASS	PASS	PASS	0
14RMC980745.las	0	PASS	PASS	PASS	PASS	0
14RMC980760.las	0	PASS	PASS	PASS	PASS	0
14RMC980775.las	0	PASS	PASS	PASS	PASS	0
14RMC980790.las	0	PASS	PASS	PASS	PASS	0
14RMC980805.las	0	PASS	PASS	PASS	PASS	0
14RMC980820.las	0	PASS	PASS	PASS	PASS	0
14RMC980835.las	0	PASS	PASS	PASS	PASS	0
14RMC980850.las	0	PASS	PASS	PASS	PASS	0
14RMC980865.las	0	PASS	PASS	PASS	PASS	0
14RMC980880.las	0	PASS	PASS	PASS	PASS	0
14RMC980895.las	0	PASS	PASS	PASS	PASS	0
14RMC980910.las	0	PASS	PASS	PASS	PASS	0
14RMC980925.las	0	PASS	PASS	PASS	PASS	0
14RMC980940.las	0	PASS	PASS	PASS	PASS	0
14RMC980955.las	0	PASS	PASS	PASS	PASS	0
14RMC980970.las	0	PASS	PASS	PASS	PASS	0
14RMC980985.las	0	PASS	PASS	PASS	PASS	0
14RMR005975.las	0	PASS	PASS	PASS	PASS	0
14RMR005990.las	0	PASS	PASS	PASS	PASS	0
14RMR020960.las	0	PASS	PASS	PASS	PASS	0
14RMR020975.las	0	PASS	PASS	PASS	PASS	0
14RMR020990.las	0	PASS	PASS	PASS	PASS	0
14RMR035945.las	0	PASS	PASS	PASS	PASS	0
14RMR035960.las	0	PASS	PASS	PASS	PASS	0
14RMR035975.las	0	PASS	PASS	PASS	PASS	0
14RMR035990.las	0	PASS	PASS	PASS	PASS	0
14RMR050945.las	0	PASS	PASS	PASS	PASS	0
14RMR050960.las	0	PASS	PASS	PASS	PASS	0
14RMR050975.las	0	PASS	PASS	PASS	PASS	0
14RMR050990.las	0	PASS	PASS	PASS	PASS	0
14RMR065900.las	0	PASS	PASS	PASS	PASS	0
14RMR065915.las	0	PASS	PASS	PASS	PASS	0
14RMR065930.las	0	PASS	PASS	PASS	PASS	0
14RMR065945.las	0	PASS	PASS	PASS	PASS	0
14RMR065960.las	0	PASS	PASS	PASS	PASS	0
14RMR065975.las	0	PASS	PASS	PASS	PASS	0
14RMR065990.las	0	PASS	PASS	PASS	PASS	0
14RMR080885.las	0	PASS	PASS	PASS	PASS	0
14RMR080900.las	0	PASS	PASS	PASS	PASS	0
14RMR080915.las	0	PASS	PASS	PASS	PASS	0
14RMR080930.las	0	PASS	PASS	PASS	PASS	0
14RMR080945.las	0	PASS	PASS	PASS	PASS	0
14RMR080960.las	0	PASS	PASS	PASS	PASS	0

DPH-1.2 Report on ASPRS LAS File Format (Tiled Data) - File Integrity - continued

File	Number of Points Outside Extent	Offset To Point Data	Offset To EVLR	Number Of Points	Number of Points by Return	Number of Duplicate Points
14RMR080975.las	0	PASS	PASS	PASS	PASS	0
14RMR080990.las	0	PASS	PASS	PASS	PASS	0
14RMR095825.las	0	PASS	PASS	PASS	PASS	0
14RMR095840.las	0	PASS	PASS	PASS	PASS	0
14RMR095870.las	0	PASS	PASS	PASS	PASS	0
14RMR095885.las	0	PASS	PASS	PASS	PASS	0
14RMR095900.las	0	PASS	PASS	PASS	PASS	0
14RMR095915.las	0	PASS	PASS	PASS	PASS	0
14RMR095930.las	0	PASS	PASS	PASS	PASS	0
14RMR095945.las	0	PASS	PASS	PASS	PASS	0
14RMR095960.las	0	PASS	PASS	PASS	PASS	0
14RMR095975.las	0	PASS	PASS	PASS	PASS	0
14RMR095990.las	0	PASS	PASS	PASS	PASS	0
14RMR110810.las	0	PASS	PASS	PASS	PASS	0
14RMR110825.las	0	PASS	PASS	PASS	PASS	0
14RMR110840.las	0	PASS	PASS	PASS	PASS	0
14RMR110855.las	0	PASS	PASS	PASS	PASS	0
14RMR110870.las	0	PASS	PASS	PASS	PASS	0
14RMR110885.las	0	PASS	PASS	PASS	PASS	0
14RMR110900.las	0	PASS	PASS	PASS	PASS	0
14RMR110915.las	0	PASS	PASS	PASS	PASS	0
14RMR110930.las	0	PASS	PASS	PASS	PASS	0
14RMR110945.las	0	PASS	PASS	PASS	PASS	0
14RMR110960.las	0	PASS	PASS	PASS	PASS	0
14RMR110975.las	0	PASS	PASS	PASS	PASS	0
14RMR110990.las	0	PASS	PASS	PASS	PASS	0
14RMR125735.las	0	PASS	PASS	PASS	PASS	0
14RMR125750.las	0	PASS	PASS	PASS	PASS	0
14RMR125765.las	0	PASS	PASS	PASS	PASS	0
14RMR125780.las	0	PASS	PASS	PASS	PASS	0
14RMR125795.las	0	PASS	PASS	PASS	PASS	0
14RMR125810.las	0	PASS	PASS	PASS	PASS	0
14RMR125825.las	0	PASS	PASS	PASS	PASS	0
14RMR125840.las	0	PASS	PASS	PASS	PASS	0
14RMR125855.las	0	PASS	PASS	PASS	PASS	0
14RMR125870.las	0	PASS	PASS	PASS	PASS	0
14RMR125885.las	0	PASS	PASS	PASS	PASS	0
14RMR125900.las	0	PASS	PASS	PASS	PASS	0
14RMR125915.las	0	PASS	PASS	PASS	PASS	0
14RMR125930.las	0	PASS	PASS	PASS	PASS	0
14RMR125945.las	0	PASS	PASS	PASS	PASS	0
14RMR125960.las	0	PASS	PASS	PASS	PASS	0
14RMR125975.las	0	PASS	PASS	PASS	PASS	0
14RMR125990.las	0	PASS	PASS	PASS	PASS	0
14RMR140735.las	0	PASS	PASS	PASS	PASS	0
14RMR140750.las	0	PASS	PASS	PASS	PASS	0
14RMR140765.las	0	PASS	PASS	PASS	PASS	0
14RMR140780.las	0	PASS	PASS	PASS	PASS	0
14RMR140795.las	0	PASS	PASS	PASS	PASS	0

DPH-1.2 Report on ASPRS LAS File Format (Tiled Data) - File Integrity - continued

File	Number of Points Outside Extent	Offset To Point Data	Offset To EVLR	Number Of Points	Number of Points by Return	Number of Duplicate Points
14RMR140810.las	0	PASS	PASS	PASS	PASS	0
14RMR140825.las	0	PASS	PASS	PASS	PASS	0
14RMR140840.las	0	PASS	PASS	PASS	PASS	0
14RMR140855.las	0	PASS	PASS	PASS	PASS	0
14RMR140870.las	0	PASS	PASS	PASS	PASS	0
14RMR140885.las	0	PASS	PASS	PASS	PASS	0
14RMR140900.las	0	PASS	PASS	PASS	PASS	0
14RMR140915.las	0	PASS	PASS	PASS	PASS	0
14RMR140930.las	0	PASS	PASS	PASS	PASS	0
14RMR140945.las	0	PASS	PASS	PASS	PASS	0
14RMR140960.las	0	PASS	PASS	PASS	PASS	0
14RMR155705.las	0	PASS	PASS	PASS	PASS	0
14RMR155720.las	0	PASS	PASS	PASS	PASS	0
14RMR155735.las	0	PASS	PASS	PASS	PASS	0
14RMR155750.las	0	PASS	PASS	PASS	PASS	0
14RMR155765.las	0	PASS	PASS	PASS	PASS	0
14RMR155780.las	0	PASS	PASS	PASS	PASS	0
14RMR155795.las	0	PASS	PASS	PASS	PASS	0
14RMR155810.las	0	PASS	PASS	PASS	PASS	0
14RMR155825.las	0	PASS	PASS	PASS	PASS	0
14RMR155840.las	0	PASS	PASS	PASS	PASS	0
14RMR155855.las	0	PASS	PASS	PASS	PASS	0
14RMR155870.las	0	PASS	PASS	PASS	PASS	0
14RMR155885.las	0	PASS	PASS	PASS	PASS	0
14RMR155900.las	0	PASS	PASS	PASS	PASS	0
14RMR155915.las	0	PASS	PASS	PASS	PASS	0
14RMR155930.las	0	PASS	PASS	PASS	PASS	0
14RMR170705.las	0	PASS	PASS	PASS	PASS	0
14RMR170720.las	0	PASS	PASS	PASS	PASS	0
14RMR170735.las	0	PASS	PASS	PASS	PASS	0
14RMR170750.las	0	PASS	PASS	PASS	PASS	0
14RMR170765.las	0	PASS	PASS	PASS	PASS	0
14RMR170780.las	0	PASS	PASS	PASS	PASS	0
14RMR170795.las	0	PASS	PASS	PASS	PASS	0
14RMR170810.las	0	PASS	PASS	PASS	PASS	0
14RMR170825.las	0	PASS	PASS	PASS	PASS	0
14RMR170840.las	0	PASS	PASS	PASS	PASS	0
14RMR170855.las	0	PASS	PASS	PASS	PASS	0
14RMR170870.las	0	PASS	PASS	PASS	PASS	0
14RMR170885.las	0	PASS	PASS	PASS	PASS	0
14RMR170900.las	0	PASS	PASS	PASS	PASS	0
14RMR185705.las	0	PASS	PASS	PASS	PASS	0
14RMR185720.las	0	PASS	PASS	PASS	PASS	0
14RMR185735.las	0	PASS	PASS	PASS	PASS	0
14RMR185750.las	0	PASS	PASS	PASS	PASS	0
14RMR185765.las	0	PASS	PASS	PASS	PASS	0
14RMR185780.las	0	PASS	PASS	PASS	PASS	0
14RMR185795.las	0	PASS	PASS	PASS	PASS	0
14RMR185810.las	0	PASS	PASS	PASS	PASS	0

DPH-1.2 Report on ASPRS LAS File Format (Tiled Data) - File Integrity - continued

File	Number of Points Outside Extent	Offset To Point Data	Offset To EVLR	Number Of Points	Number of Points by Return	Number of Duplicate Points
14RMR185825.las	0	PASS	PASS	PASS	PASS	0
14RMR185840.las	0	PASS	PASS	PASS	PASS	0
14RMR185855.las	0	PASS	PASS	PASS	PASS	0
14RMR200675.las	0	PASS	PASS	PASS	PASS	0
14RMR200690.las	0	PASS	PASS	PASS	PASS	0
14RMR200705.las	0	PASS	PASS	PASS	PASS	0
14RMR200720.las	0	PASS	PASS	PASS	PASS	0
14RMR200735.las	0	PASS	PASS	PASS	PASS	0
14RMR200750.las	0	PASS	PASS	PASS	PASS	0
14RMR200765.las	0	PASS	PASS	PASS	PASS	0
14RMR200780.las	0	PASS	PASS	PASS	PASS	0
14RMR200795.las	0	PASS	PASS	PASS	PASS	0
14RMR200810.las	0	PASS	PASS	PASS	PASS	0
14RMR200825.las	0	PASS	PASS	PASS	PASS	0
14RMR215660.las	0	PASS	PASS	PASS	PASS	0
14RMR215675.las	0	PASS	PASS	PASS	PASS	0
14RMR215690.las	0	PASS	PASS	PASS	PASS	0
14RMR215705.las	0	PASS	PASS	PASS	PASS	0
14RMR215720.las	0	PASS	PASS	PASS	PASS	0
14RMR215735.las	0	PASS	PASS	PASS	PASS	0
14RMR215750.las	0	PASS	PASS	PASS	PASS	0
14RMR215765.las	0	PASS	PASS	PASS	PASS	0
14RMR215780.las	0	PASS	PASS	PASS	PASS	0
14RMR215795.las	0	PASS	PASS	PASS	PASS	0
14RMR230660.las	0	PASS	PASS	PASS	PASS	0
14RMR230675.las	0	PASS	PASS	PASS	PASS	0
14RMR230690.las	0	PASS	PASS	PASS	PASS	0
14RMR230705.las	0	PASS	PASS	PASS	PASS	0
14RMR230720.las	0	PASS	PASS	PASS	PASS	0
14RMR230735.las	0	PASS	PASS	PASS	PASS	0
14RMR230750.las	0	PASS	PASS	PASS	PASS	0
14RMR230765.las	0	PASS	PASS	PASS	PASS	0
14RMR245645.las	0	PASS	PASS	PASS	PASS	0
14RMR245660.las	0	PASS	PASS	PASS	PASS	0
14RMR245675.las	0	PASS	PASS	PASS	PASS	0
14RMR245690.las	0	PASS	PASS	PASS	PASS	0
14RMR245705.las	0	PASS	PASS	PASS	PASS	0
14RMR245720.las	0	PASS	PASS	PASS	PASS	0
14RMR245735.las	0	PASS	PASS	PASS	PASS	0
14RMR245750.las	0	PASS	PASS	PASS	PASS	0
14RMR260615.las	0	PASS	PASS	PASS	PASS	0
14RMR260630.las	0	PASS	PASS	PASS	PASS	0
14RMR260645.las	0	PASS	PASS	PASS	PASS	0
14RMR260660.las	0	PASS	PASS	PASS	PASS	0
14RMR260675.las	0	PASS	PASS	PASS	PASS	0
14RMR260690.las	0	PASS	PASS	PASS	PASS	0
14RMR260705.las	0	PASS	PASS	PASS	PASS	0
14RMR260720.las	0	PASS	PASS	PASS	PASS	0
14RMR260735.las	0	PASS	PASS	PASS	PASS	0

DPH-1.2 Report on ASPRS LAS File Format (Tiled Data) - File Integrity - continued

File	Number of Points Outside Extent	Offset To Point Data	Offset To EVLR	Number Of Points	Number of Points by Return	Number of Duplicate Points
14RMR275600.las	0	PASS	PASS	PASS	PASS	0
14RMR275615.las	0	PASS	PASS	PASS	PASS	0
14RMR275630.las	0	PASS	PASS	PASS	PASS	0
14RMR275645.las	0	PASS	PASS	PASS	PASS	0
14RMR275660.las	0	PASS	PASS	PASS	PASS	0
14RMR275675.las	0	PASS	PASS	PASS	PASS	0
14RMR275690.las	0	PASS	PASS	PASS	PASS	0
14RMR275705.las	0	PASS	PASS	PASS	PASS	0
14RMR275720.las	0	PASS	PASS	PASS	PASS	0
14RMR290585.las	0	PASS	PASS	PASS	PASS	0
14RMR290600.las	0	PASS	PASS	PASS	PASS	0
14RMR290615.las	0	PASS	PASS	PASS	PASS	0
14RMR290630.las	0	PASS	PASS	PASS	PASS	0
14RMR290645.las	0	PASS	PASS	PASS	PASS	0
14RMR290660.las	0	PASS	PASS	PASS	PASS	0
14RMR290675.las	0	PASS	PASS	PASS	PASS	0
14RMR290690.las	0	PASS	PASS	PASS	PASS	0
14RMR290705.las	0	PASS	PASS	PASS	PASS	0
14RMR305585.las	0	PASS	PASS	PASS	PASS	0
14RMR305600.las	0	PASS	PASS	PASS	PASS	0
14RMR305615.las	0	PASS	PASS	PASS	PASS	0
14RMR305630.las	0	PASS	PASS	PASS	PASS	0
14RMR305645.las	0	PASS	PASS	PASS	PASS	0
14RMR305660.las	0	PASS	PASS	PASS	PASS	0
14RMR305675.las	0	PASS	PASS	PASS	PASS	0
14RMR305690.las	0	PASS	PASS	PASS	PASS	0
14RMR320585.las	0	PASS	PASS	PASS	PASS	0
14RMR320600.las	0	PASS	PASS	PASS	PASS	0
14RMR320615.las	0	PASS	PASS	PASS	PASS	0
14RMR320630.las	0	PASS	PASS	PASS	PASS	0
14RMR320645.las	0	PASS	PASS	PASS	PASS	0
14RMR320660.las	0	PASS	PASS	PASS	PASS	0
14RMR320675.las	0	PASS	PASS	PASS	PASS	0
14RMR335555.las	0	PASS	PASS	PASS	PASS	0
14RMR335570.las	0	PASS	PASS	PASS	PASS	0
14RMR335585.las	0	PASS	PASS	PASS	PASS	0
14RMR335600.las	0	PASS	PASS	PASS	PASS	0
14RMR335615.las	0	PASS	PASS	PASS	PASS	0
14RMR335630.las	0	PASS	PASS	PASS	PASS	0
14RMR335645.las	0	PASS	PASS	PASS	PASS	0
14RMR335660.las	0	PASS	PASS	PASS	PASS	0
14RMR350555.las	0	PASS	PASS	PASS	PASS	0
14RMR350570.las	0	PASS	PASS	PASS	PASS	0
14RMR350585.las	0	PASS	PASS	PASS	PASS	0
14RMR350600.las	0	PASS	PASS	PASS	PASS	0
14RMR350615.las	0	PASS	PASS	PASS	PASS	0
14RMR350630.las	0	PASS	PASS	PASS	PASS	0
14RMR350645.las	0	PASS	PASS	PASS	PASS	0
14RMR350660.las	0	PASS	PASS	PASS	PASS	0

DPH-1.2 Report on ASPRS LAS File Format (Tiled Data) - File Integrity - continued

File	Number of Points Outside Extent	Offset To Point Data	Offset To EVLR	Number Of Points	Number of Points by Return	Number of Duplicate Points
14RMR365555.las	0	PASS	PASS	PASS	PASS	0
14RMR365570.las	0	PASS	PASS	PASS	PASS	0
14RMR365585.las	0	PASS	PASS	PASS	PASS	0
14RMR365600.las	0	PASS	PASS	PASS	PASS	0
14RMR365615.las	0	PASS	PASS	PASS	PASS	0
14RMR365630.las	0	PASS	PASS	PASS	PASS	0
14RMR365645.las	0	PASS	PASS	PASS	PASS	0
14RMR380555.las	0	PASS	PASS	PASS	PASS	0
14RMR380570.las	0	PASS	PASS	PASS	PASS	0
14RMR380585.las	0	PASS	PASS	PASS	PASS	0
14RMR380600.las	0	PASS	PASS	PASS	PASS	0
14RMR380615.las	0	PASS	PASS	PASS	PASS	0
14RMR380630.las	0	PASS	PASS	PASS	PASS	0
14RMR380645.las	0	PASS	PASS	PASS	PASS	0
14RMR395570.las	0	PASS	PASS	PASS	PASS	0
14RMR395585.las	0	PASS	PASS	PASS	PASS	0
14RMR395600.las	0	PASS	PASS	PASS	PASS	0
14RMR395615.las	0	PASS	PASS	PASS	PASS	0
14RMR395630.las	0	PASS	PASS	PASS	PASS	0
14RMR410525.las	0	PASS	PASS	PASS	PASS	0
14RMR410540.las	0	PASS	PASS	PASS	PASS	0
14RMR410555.las	0	PASS	PASS	PASS	PASS	0
14RMR410570.las	0	PASS	PASS	PASS	PASS	0
14RMR410585.las	0	PASS	PASS	PASS	PASS	0
14RMR410600.las	0	PASS	PASS	PASS	PASS	0
14RMR410615.las	0	PASS	PASS	PASS	PASS	0
14RMR410630.las	0	PASS	PASS	PASS	PASS	0
14RMR425525.las	0	PASS	PASS	PASS	PASS	0
14RMR425540.las	0	PASS	PASS	PASS	PASS	0
14RMR425555.las	0	PASS	PASS	PASS	PASS	0
14RMR425570.las	0	PASS	PASS	PASS	PASS	0
14RMR425585.las	0	PASS	PASS	PASS	PASS	0
14RMR425600.las	0	PASS	PASS	PASS	PASS	0
14RMR425615.las	0	PASS	PASS	PASS	PASS	0
14RMR440525.las	0	PASS	PASS	PASS	PASS	0
14RMR440540.las	0	PASS	PASS	PASS	PASS	0
14RMR440555.las	0	PASS	PASS	PASS	PASS	0
14RMR440570.las	0	PASS	PASS	PASS	PASS	0
14RMR440585.las	0	PASS	PASS	PASS	PASS	0
14RMR440600.las	0	PASS	PASS	PASS	PASS	0
14RMR440615.las	0	PASS	PASS	PASS	PASS	0
14RMR455195.las	0	PASS	PASS	PASS	PASS	0
14RMR455210.las	0	PASS	PASS	PASS	PASS	0
14RMR455510.las	0	PASS	PASS	PASS	PASS	0
14RMR455525.las	0	PASS	PASS	PASS	PASS	0
14RMR455540.las	0	PASS	PASS	PASS	PASS	0
14RMR455555.las	0	PASS	PASS	PASS	PASS	0
14RMR455570.las	0	PASS	PASS	PASS	PASS	0
14RMR455585.las	0	PASS	PASS	PASS	PASS	0

DPH-1.2 Report on ASPRS LAS File Format (Tiled Data) - File Integrity - continued

File	Number of Points Outside Extent	Offset To Point Data	Offset To EVLR	Number Of Points	Number of Points by Return	Number of Duplicate Points
14RMR455600.las	0	PASS	PASS	PASS	PASS	0
14RMR470195.las	0	PASS	PASS	PASS	PASS	0
14RMR470210.las	0	PASS	PASS	PASS	PASS	0
14RMR470225.las	0	PASS	PASS	PASS	PASS	0
14RMR470405.las	0	PASS	PASS	PASS	PASS	0
14RMR470420.las	0	PASS	PASS	PASS	PASS	0
14RMR470435.las	0	PASS	PASS	PASS	PASS	0
14RMR470450.las	0	PASS	PASS	PASS	PASS	0
14RMR470465.las	0	PASS	PASS	PASS	PASS	0
14RMR470495.las	0	PASS	PASS	PASS	PASS	0
14RMR470510.las	0	PASS	PASS	PASS	PASS	0
14RMR470525.las	0	PASS	PASS	PASS	PASS	0
14RMR470540.las	0	PASS	PASS	PASS	PASS	0
14RMR470555.las	0	PASS	PASS	PASS	PASS	0
14RMR470570.las	0	PASS	PASS	PASS	PASS	0
14RMR470585.las	0	PASS	PASS	PASS	PASS	0
14RMR470600.las	0	PASS	PASS	PASS	PASS	0
14RMR485195.las	0	PASS	PASS	PASS	PASS	0
14RMR485210.las	0	PASS	PASS	PASS	PASS	0
14RMR485225.las	0	PASS	PASS	PASS	PASS	0
14RMR485240.las	0	PASS	PASS	PASS	PASS	0
14RMR485255.las	0	PASS	PASS	PASS	PASS	0
14RMR485405.las	0	PASS	PASS	PASS	PASS	0
14RMR485420.las	0	PASS	PASS	PASS	PASS	0
14RMR485435.las	0	PASS	PASS	PASS	PASS	0
14RMR485450.las	0	PASS	PASS	PASS	PASS	0
14RMR485465.las	0	PASS	PASS	PASS	PASS	0
14RMR485480.las	0	PASS	PASS	PASS	PASS	0
14RMR485495.las	0	PASS	PASS	PASS	PASS	0
14RMR485510.las	0	PASS	PASS	PASS	PASS	0
14RMR485525.las	0	PASS	PASS	PASS	PASS	0
14RMR485540.las	0	PASS	PASS	PASS	PASS	0
14RMR485555.las	0	PASS	PASS	PASS	PASS	0
14RMR485570.las	0	PASS	PASS	PASS	PASS	0
14RMR485585.las	0	PASS	PASS	PASS	PASS	0
14RMR500150.las	0	PASS	PASS	PASS	PASS	0
14RMR500165.las	0	PASS	PASS	PASS	PASS	0
14RMR500180.las	0	PASS	PASS	PASS	PASS	0
14RMR500195.las	0	PASS	PASS	PASS	PASS	0
14RMR500210.las	0	PASS	PASS	PASS	PASS	0
14RMR500225.las	0	PASS	PASS	PASS	PASS	0
14RMR500240.las	0	PASS	PASS	PASS	PASS	0
14RMR500255.las	0	PASS	PASS	PASS	PASS	0
14RMR500270.las	0	PASS	PASS	PASS	PASS	0
14RMR500285.las	0	PASS	PASS	PASS	PASS	0
14RMR500300.las	0	PASS	PASS	PASS	PASS	0
14RMR500315.las	0	PASS	PASS	PASS	PASS	0
14RMR500330.las	0	PASS	PASS	PASS	PASS	0
14RMR500345.las	0	PASS	PASS	PASS	PASS	0

DPH-1.2 Report on ASPRS LAS File Format (Tiled Data) - File Integrity - continued

File	Number of Points Outside Extent	Offset To Point Data	Offset To EVLR	Number Of Points	Number of Points by Return	Number of Duplicate Points
14RMR500360.las	0	PASS	PASS	PASS	PASS	0
14RMR500405.las	0	PASS	PASS	PASS	PASS	0
14RMR500420.las	0	PASS	PASS	PASS	PASS	0
14RMR500435.las	0	PASS	PASS	PASS	PASS	0
14RMR500450.las	0	PASS	PASS	PASS	PASS	0
14RMR500465.las	0	PASS	PASS	PASS	PASS	0
14RMR500480.las	0	PASS	PASS	PASS	PASS	0
14RMR500495.las	0	PASS	PASS	PASS	PASS	0
14RMR500510.las	0	PASS	PASS	PASS	PASS	0
14RMR500525.las	0	PASS	PASS	PASS	PASS	0
14RMR500540.las	0	PASS	PASS	PASS	PASS	0
14RMR500555.las	0	PASS	PASS	PASS	PASS	0
14RMR500570.las	0	PASS	PASS	PASS	PASS	0
14RMR500585.las	0	PASS	PASS	PASS	PASS	0
14RMR515150.las	0	PASS	PASS	PASS	PASS	0
14RMR515165.las	0	PASS	PASS	PASS	PASS	0
14RMR515180.las	0	PASS	PASS	PASS	PASS	0
14RMR515195.las	0	PASS	PASS	PASS	PASS	0
14RMR515210.las	0	PASS	PASS	PASS	PASS	0
14RMR515225.las	0	PASS	PASS	PASS	PASS	0
14RMR515240.las	0	PASS	PASS	PASS	PASS	0
14RMR515255.las	0	PASS	PASS	PASS	PASS	0
14RMR515270.las	0	PASS	PASS	PASS	PASS	0
14RMR515285.las	0	PASS	PASS	PASS	PASS	0
14RMR515300.las	0	PASS	PASS	PASS	PASS	0
14RMR515315.las	0	PASS	PASS	PASS	PASS	0
14RMR515330.las	0	PASS	PASS	PASS	PASS	0
14RMR515345.las	0	PASS	PASS	PASS	PASS	0
14RMR515360.las	0	PASS	PASS	PASS	PASS	0
14RMR515375.las	0	PASS	PASS	PASS	PASS	0
14RMR515390.las	0	PASS	PASS	PASS	PASS	0
14RMR515405.las	0	PASS	PASS	PASS	PASS	0
14RMR515420.las	0	PASS	PASS	PASS	PASS	0
14RMR515435.las	0	PASS	PASS	PASS	PASS	0
14RMR515450.las	0	PASS	PASS	PASS	PASS	0
14RMR515465.las	0	PASS	PASS	PASS	PASS	0
14RMR515480.las	0	PASS	PASS	PASS	PASS	0
14RMR515495.las	0	PASS	PASS	PASS	PASS	0
14RMR515510.las	0	PASS	PASS	PASS	PASS	0
14RMR515525.las	0	PASS	PASS	PASS	PASS	0
14RMR515540.las	0	PASS	PASS	PASS	PASS	0
14RMR515555.las	0	PASS	PASS	PASS	PASS	0
14RMR515570.las	0	PASS	PASS	PASS	PASS	0
14RMR530150.las	0	PASS	PASS	PASS	PASS	0
14RMR530165.las	0	PASS	PASS	PASS	PASS	0
14RMR530180.las	0	PASS	PASS	PASS	PASS	0
14RMR530195.las	0	PASS	PASS	PASS	PASS	0
14RMR530210.las	0	PASS	PASS	PASS	PASS	0
14RMR530225.las	0	PASS	PASS	PASS	PASS	0

DPH-1.2 Report on ASPRS LAS File Format (Tiled Data) - File Integrity - continued

File	Number of Points Outside Extent	Offset To Point Data	Offset To EVLR	Number Of Points	Number of Points by Return	Number of Duplicate Points
14RMR530240.las	0	PASS	PASS	PASS	PASS	0
14RMR530255.las	0	PASS	PASS	PASS	PASS	0
14RMR530270.las	0	PASS	PASS	PASS	PASS	0
14RMR530285.las	0	PASS	PASS	PASS	PASS	0
14RMR530300.las	0	PASS	PASS	PASS	PASS	0
14RMR530315.las	0	PASS	PASS	PASS	PASS	0
14RMR530330.las	0	PASS	PASS	PASS	PASS	0
14RMR530345.las	0	PASS	PASS	PASS	PASS	0
14RMR530360.las	0	PASS	PASS	PASS	PASS	0
14RMR530375.las	0	PASS	PASS	PASS	PASS	0
14RMR530390.las	0	PASS	PASS	PASS	PASS	0
14RMR530405.las	0	PASS	PASS	PASS	PASS	0
14RMR530420.las	0	PASS	PASS	PASS	PASS	0
14RMR530435.las	0	PASS	PASS	PASS	PASS	0
14RMR530450.las	0	PASS	PASS	PASS	PASS	0
14RMR530465.las	0	PASS	PASS	PASS	PASS	0
14RMR530480.las	0	PASS	PASS	PASS	PASS	0
14RMR530495.las	0	PASS	PASS	PASS	PASS	0
14RMR530510.las	0	PASS	PASS	PASS	PASS	0
14RMR530525.las	0	PASS	PASS	PASS	PASS	0
14RMR530540.las	0	PASS	PASS	PASS	PASS	0
14RMR530555.las	0	PASS	PASS	PASS	PASS	0
14RMR545105.las	0	PASS	PASS	PASS	PASS	0
14RMR545120.las	0	PASS	PASS	PASS	PASS	0
14RMR545135.las	0	PASS	PASS	PASS	PASS	0
14RMR545150.las	0	PASS	PASS	PASS	PASS	0
14RMR545165.las	0	PASS	PASS	PASS	PASS	0
14RMR545180.las	0	PASS	PASS	PASS	PASS	0
14RMR545195.las	0	PASS	PASS	PASS	PASS	0
14RMR545210.las	0	PASS	PASS	PASS	PASS	0
14RMR545225.las	0	PASS	PASS	PASS	PASS	0
14RMR545240.las	0	PASS	PASS	PASS	PASS	0
14RMR545255.las	0	PASS	PASS	PASS	PASS	0
14RMR545270.las	0	PASS	PASS	PASS	PASS	0
14RMR545285.las	0	PASS	PASS	PASS	PASS	0
14RMR545300.las	0	PASS	PASS	PASS	PASS	0
14RMR545315.las	0	PASS	PASS	PASS	PASS	0
14RMR545330.las	0	PASS	PASS	PASS	PASS	0
14RMR545345.las	0	PASS	PASS	PASS	PASS	0
14RMR545360.las	0	PASS	PASS	PASS	PASS	0
14RMR545375.las	0	PASS	PASS	PASS	PASS	0
14RMR545390.las	0	PASS	PASS	PASS	PASS	0
14RMR545405.las	0	PASS	PASS	PASS	PASS	0
14RMR545420.las	0	PASS	PASS	PASS	PASS	0
14RMR545435.las	0	PASS	PASS	PASS	PASS	0
14RMR545450.las	0	PASS	PASS	PASS	PASS	0
14RMR545465.las	0	PASS	PASS	PASS	PASS	0
14RMR545480.las	0	PASS	PASS	PASS	PASS	0
14RMR545495.las	0	PASS	PASS	PASS	PASS	0

DPH-1.2 Report on ASPRS LAS File Format (Tiled Data) - File Integrity - continued

File	Number of Points Outside Extent	Offset To Point Data	Offset To EVLR	Number Of Points	Number of Points by Return	Number of Duplicate Points
14RMR545510.las	0	PASS	PASS	PASS	PASS	0
14RMR545525.las	0	PASS	PASS	PASS	PASS	0
14RMR545540.las	0	PASS	PASS	PASS	PASS	0
14RMR545555.las	0	PASS	PASS	PASS	PASS	0
14RMR560000.las	0	PASS	PASS	PASS	PASS	0
14RMR560015.las	0	PASS	PASS	PASS	PASS	0
14RMR560030.las	0	PASS	PASS	PASS	PASS	0
14RMR560045.las	0	PASS	PASS	PASS	PASS	0
14RMR560060.las	0	PASS	PASS	PASS	PASS	0
14RMR560075.las	0	PASS	PASS	PASS	PASS	0
14RMR560090.las	0	PASS	PASS	PASS	PASS	0
14RMR560105.las	0	PASS	PASS	PASS	PASS	0
14RMR560120.las	0	PASS	PASS	PASS	PASS	0
14RMR560135.las	0	PASS	PASS	PASS	PASS	0
14RMR560150.las	0	PASS	PASS	PASS	PASS	0
14RMR560165.las	0	PASS	PASS	PASS	PASS	0
14RMR560180.las	0	PASS	PASS	PASS	PASS	0
14RMR560195.las	0	PASS	PASS	PASS	PASS	0
14RMR560210.las	0	PASS	PASS	PASS	PASS	0
14RMR560225.las	0	PASS	PASS	PASS	PASS	0
14RMR560240.las	0	PASS	PASS	PASS	PASS	0
14RMR560255.las	0	PASS	PASS	PASS	PASS	0
14RMR560270.las	0	PASS	PASS	PASS	PASS	0
14RMR560285.las	0	PASS	PASS	PASS	PASS	0
14RMR560300.las	0	PASS	PASS	PASS	PASS	0
14RMR560315.las	0	PASS	PASS	PASS	PASS	0
14RMR560330.las	0	PASS	PASS	PASS	PASS	0
14RMR560345.las	0	PASS	PASS	PASS	PASS	0
14RMR560360.las	0	PASS	PASS	PASS	PASS	0
14RMR560375.las	0	PASS	PASS	PASS	PASS	0
14RMR560390.las	0	PASS	PASS	PASS	PASS	0
14RMR560405.las	0	PASS	PASS	PASS	PASS	0
14RMR560420.las	0	PASS	PASS	PASS	PASS	0
14RMR560435.las	0	PASS	PASS	PASS	PASS	0
14RMR560450.las	0	PASS	PASS	PASS	PASS	0
14RMR560465.las	0	PASS	PASS	PASS	PASS	0
14RMR560480.las	0	PASS	PASS	PASS	PASS	0
14RMR560495.las	0	PASS	PASS	PASS	PASS	0
14RMR560510.las	0	PASS	PASS	PASS	PASS	0
14RMR560525.las	0	PASS	PASS	PASS	PASS	0
14RMR560540.las	0	PASS	PASS	PASS	PASS	0
14RMR575000.las	0	PASS	PASS	PASS	PASS	0
14RMR575015.las	0	PASS	PASS	PASS	PASS	0
14RMR575030.las	0	PASS	PASS	PASS	PASS	0
14RMR575045.las	0	PASS	PASS	PASS	PASS	0
14RMR575060.las	0	PASS	PASS	PASS	PASS	0
14RMR575075.las	0	PASS	PASS	PASS	PASS	0
14RMR575090.las	0	PASS	PASS	PASS	PASS	0
14RMR575105.las	0	PASS	PASS	PASS	PASS	0

DPH-1.2 Report on ASPRS LAS File Format (Tiled Data) - File Integrity - continued

File	Number of Points Outside Extent	Offset To Point Data	Offset To EVLR	Number Of Points	Number of Points by Return	Number of Duplicate Points
14RMR575120.las	0	PASS	PASS	PASS	PASS	0
14RMR575135.las	0	PASS	PASS	PASS	PASS	0
14RMR575150.las	0	PASS	PASS	PASS	PASS	0
14RMR575165.las	0	PASS	PASS	PASS	PASS	0
14RMR575180.las	0	PASS	PASS	PASS	PASS	0
14RMR575195.las	0	PASS	PASS	PASS	PASS	0
14RMR575210.las	0	PASS	PASS	PASS	PASS	0
14RMR575225.las	0	PASS	PASS	PASS	PASS	0
14RMR575240.las	0	PASS	PASS	PASS	PASS	0
14RMR575255.las	0	PASS	PASS	PASS	PASS	0
14RMR575270.las	0	PASS	PASS	PASS	PASS	0
14RMR575285.las	0	PASS	PASS	PASS	PASS	0
14RMR575300.las	0	PASS	PASS	PASS	PASS	0
14RMR575315.las	0	PASS	PASS	PASS	PASS	0
14RMR575330.las	0	PASS	PASS	PASS	PASS	0
14RMR575345.las	0	PASS	PASS	PASS	PASS	0
14RMR575360.las	0	PASS	PASS	PASS	PASS	0
14RMR575375.las	0	PASS	PASS	PASS	PASS	0
14RMR575390.las	0	PASS	PASS	PASS	PASS	0
14RMR575405.las	0	PASS	PASS	PASS	PASS	0
14RMR575420.las	0	PASS	PASS	PASS	PASS	0
14RMR575435.las	0	PASS	PASS	PASS	PASS	0
14RMR575450.las	0	PASS	PASS	PASS	PASS	0
14RMR575465.las	0	PASS	PASS	PASS	PASS	0
14RMR575480.las	0	PASS	PASS	PASS	PASS	0
14RMR575495.las	0	PASS	PASS	PASS	PASS	0
14RMR590000.las	0	PASS	PASS	PASS	PASS	0
14RMR590015.las	0	PASS	PASS	PASS	PASS	0
14RMR590030.las	0	PASS	PASS	PASS	PASS	0
14RMR590045.las	0	PASS	PASS	PASS	PASS	0
14RMR590060.las	0	PASS	PASS	PASS	PASS	0
14RMR590075.las	0	PASS	PASS	PASS	PASS	0
14RMR590090.las	0	PASS	PASS	PASS	PASS	0
14RMR590105.las	0	PASS	PASS	PASS	PASS	0
14RMR590120.las	0	PASS	PASS	PASS	PASS	0
14RMR590135.las	0	PASS	PASS	PASS	PASS	0
14RMR590150.las	0	PASS	PASS	PASS	PASS	0
14RMR590165.las	0	PASS	PASS	PASS	PASS	0
14RMR590180.las	0	PASS	PASS	PASS	PASS	0
14RMR590195.las	0	PASS	PASS	PASS	PASS	0
14RMR590210.las	0	PASS	PASS	PASS	PASS	0
14RMR590225.las	0	PASS	PASS	PASS	PASS	0
14RMR590240.las	0	PASS	PASS	PASS	PASS	0
14RMR590255.las	0	PASS	PASS	PASS	PASS	0
14RMR590270.las	0	PASS	PASS	PASS	PASS	0
14RMR590285.las	0	PASS	PASS	PASS	PASS	0
14RMR590300.las	0	PASS	PASS	PASS	PASS	0
14RMR590315.las	0	PASS	PASS	PASS	PASS	0
14RMR590330.las	0	PASS	PASS	PASS	PASS	0

DPH-1.2 Report on ASPRS LAS File Format (Tiled Data) - File Integrity - continued

File	Number of Points Outside Extent	Offset To Point Data	Offset To EVLR	Number Of Points	Number of Points by Return	Number of Duplicate Points
14RMR590345.las	0	PASS	PASS	PASS	PASS	0
14RMR590360.las	0	PASS	PASS	PASS	PASS	0
14RMR590375.las	0	PASS	PASS	PASS	PASS	0
14RMR590390.las	0	PASS	PASS	PASS	PASS	0
14RMR590405.las	0	PASS	PASS	PASS	PASS	0
14RMR590420.las	0	PASS	PASS	PASS	PASS	0
14RMR590435.las	0	PASS	PASS	PASS	PASS	0
14RMR590450.las	0	PASS	PASS	PASS	PASS	0
14RMR605000.las	0	PASS	PASS	PASS	PASS	0
14RMR605015.las	0	PASS	PASS	PASS	PASS	0
14RMR605030.las	0	PASS	PASS	PASS	PASS	0
14RMR605045.las	0	PASS	PASS	PASS	PASS	0
14RMR605060.las	0	PASS	PASS	PASS	PASS	0
14RMR605075.las	0	PASS	PASS	PASS	PASS	0
14RMR605090.las	0	PASS	PASS	PASS	PASS	0
14RMR605105.las	0	PASS	PASS	PASS	PASS	0
14RMR605120.las	0	PASS	PASS	PASS	PASS	0
14RMR605135.las	0	PASS	PASS	PASS	PASS	0
14RMR605150.las	0	PASS	PASS	PASS	PASS	0
14RMR605165.las	0	PASS	PASS	PASS	PASS	0
14RMR605180.las	0	PASS	PASS	PASS	PASS	0
14RMR605195.las	0	PASS	PASS	PASS	PASS	0
14RMR605210.las	0	PASS	PASS	PASS	PASS	0
14RMR605225.las	0	PASS	PASS	PASS	PASS	0
14RMR605240.las	0	PASS	PASS	PASS	PASS	0
14RMR605255.las	0	PASS	PASS	PASS	PASS	0
14RMR605270.las	0	PASS	PASS	PASS	PASS	0
14RMR605285.las	0	PASS	PASS	PASS	PASS	0
14RMR605300.las	0	PASS	PASS	PASS	PASS	0
14RMR605315.las	0	PASS	PASS	PASS	PASS	0
14RMR605330.las	0	PASS	PASS	PASS	PASS	0
14RMR605345.las	0	PASS	PASS	PASS	PASS	0
14RMR605360.las	0	PASS	PASS	PASS	PASS	0
14RMR605375.las	0	PASS	PASS	PASS	PASS	0
14RMR605390.las	0	PASS	PASS	PASS	PASS	0
14RMR605405.las	0	PASS	PASS	PASS	PASS	0
14RMR620000.las	0	PASS	PASS	PASS	PASS	0
14RMR620015.las	0	PASS	PASS	PASS	PASS	0
14RMR620030.las	0	PASS	PASS	PASS	PASS	0
14RMR620045.las	0	PASS	PASS	PASS	PASS	0
14RMR620060.las	0	PASS	PASS	PASS	PASS	0
14RMR620075.las	0	PASS	PASS	PASS	PASS	0
14RMR620090.las	0	PASS	PASS	PASS	PASS	0
14RMR620105.las	0	PASS	PASS	PASS	PASS	0
14RMR620120.las	0	PASS	PASS	PASS	PASS	0
14RMR620135.las	0	PASS	PASS	PASS	PASS	0
14RMR620150.las	0	PASS	PASS	PASS	PASS	0
14RMR620165.las	0	PASS	PASS	PASS	PASS	0
14RMR620180.las	0	PASS	PASS	PASS	PASS	0

DPH-1.2 Report on ASPRS LAS File Format (Tiled Data) - File Integrity - continued

File	Number of Points Outside Extent	Offset To Point Data	Offset To EVLR	Number Of Points	Number of Points by Return	Number of Duplicate Points
14RMR620195.las	0	PASS	PASS	PASS	PASS	0
14RMR620210.las	0	PASS	PASS	PASS	PASS	0
14RMR620225.las	0	PASS	PASS	PASS	PASS	0
14RMR620240.las	0	PASS	PASS	PASS	PASS	0
14RMR620255.las	0	PASS	PASS	PASS	PASS	0
14RMR620270.las	0	PASS	PASS	PASS	PASS	0
14RMR620285.las	0	PASS	PASS	PASS	PASS	0
14RMR620300.las	0	PASS	PASS	PASS	PASS	0
14RMR620315.las	0	PASS	PASS	PASS	PASS	0
14RMR620330.las	0	PASS	PASS	PASS	PASS	0
14RMR620345.las	0	PASS	PASS	PASS	PASS	0
14RMR620360.las	0	PASS	PASS	PASS	PASS	0
14RMR620375.las	0	PASS	PASS	PASS	PASS	0
14RMR620390.las	0	PASS	PASS	PASS	PASS	0
14RMR620405.las	0	PASS	PASS	PASS	PASS	0
14RMR635000.las	0	PASS	PASS	PASS	PASS	0
14RMR635015.las	0	PASS	PASS	PASS	PASS	0
14RMR635030.las	0	PASS	PASS	PASS	PASS	0
14RMR635045.las	0	PASS	PASS	PASS	PASS	0
14RMR635060.las	0	PASS	PASS	PASS	PASS	0
14RMR635075.las	0	PASS	PASS	PASS	PASS	0
14RMR635090.las	0	PASS	PASS	PASS	PASS	0
14RMR635105.las	0	PASS	PASS	PASS	PASS	0
14RMR635120.las	0	PASS	PASS	PASS	PASS	0
14RMR635135.las	0	PASS	PASS	PASS	PASS	0
14RMR635150.las	0	PASS	PASS	PASS	PASS	0
14RMR635165.las	0	PASS	PASS	PASS	PASS	0
14RMR635180.las	0	PASS	PASS	PASS	PASS	0
14RMR635195.las	0	PASS	PASS	PASS	PASS	0
14RMR635210.las	0	PASS	PASS	PASS	PASS	0
14RMR635225.las	0	PASS	PASS	PASS	PASS	0
14RMR635240.las	0	PASS	PASS	PASS	PASS	0
14RMR635255.las	0	PASS	PASS	PASS	PASS	0
14RMR635270.las	0	PASS	PASS	PASS	PASS	0
14RMR635285.las	0	PASS	PASS	PASS	PASS	0
14RMR635300.las	0	PASS	PASS	PASS	PASS	0
14RMR635315.las	0	PASS	PASS	PASS	PASS	0
14RMR635330.las	0	PASS	PASS	PASS	PASS	0
14RMR635345.las	0	PASS	PASS	PASS	PASS	0
14RMR635360.las	0	PASS	PASS	PASS	PASS	0
14RMR635375.las	0	PASS	PASS	PASS	PASS	0
14RMR635390.las	0	PASS	PASS	PASS	PASS	0
14RMR635405.las	0	PASS	PASS	PASS	PASS	0
14RMR650000.las	0	PASS	PASS	PASS	PASS	0
14RMR650015.las	0	PASS	PASS	PASS	PASS	0
14RMR650030.las	0	PASS	PASS	PASS	PASS	0
14RMR650045.las	0	PASS	PASS	PASS	PASS	0
14RMR650060.las	0	PASS	PASS	PASS	PASS	0
14RMR650075.las	0	PASS	PASS	PASS	PASS	0

DPH-1.2 Report on ASPRS LAS File Format (Tiled Data) - File Integrity - continued

File	Number of Points Outside Extent	Offset To Point Data	Offset To EVLR	Number Of Points	Number of Points by Return	Number of Duplicate Points
14RMR650090.las	0	PASS	PASS	PASS	PASS	0
14RMR650105.las	0	PASS	PASS	PASS	PASS	0
14RMR650120.las	0	PASS	PASS	PASS	PASS	0
14RMR650135.las	0	PASS	PASS	PASS	PASS	0
14RMR650150.las	0	PASS	PASS	PASS	PASS	0
14RMR650165.las	0	PASS	PASS	PASS	PASS	0
14RMR650180.las	0	PASS	PASS	PASS	PASS	0
14RMR650195.las	0	PASS	PASS	PASS	PASS	0
14RMR650210.las	0	PASS	PASS	PASS	PASS	0
14RMR650225.las	0	PASS	PASS	PASS	PASS	0
14RMR650240.las	0	PASS	PASS	PASS	PASS	0
14RMR650255.las	0	PASS	PASS	PASS	PASS	0
14RMR650270.las	0	PASS	PASS	PASS	PASS	0
14RMR650285.las	0	PASS	PASS	PASS	PASS	0
14RMR650300.las	0	PASS	PASS	PASS	PASS	0
14RMR650315.las	0	PASS	PASS	PASS	PASS	0
14RMR650330.las	0	PASS	PASS	PASS	PASS	0
14RMR650345.las	0	PASS	PASS	PASS	PASS	0
14RMR650360.las	0	PASS	PASS	PASS	PASS	0
14RMR650375.las	0	PASS	PASS	PASS	PASS	0
14RMR650390.las	0	PASS	PASS	PASS	PASS	0
14RMR650405.las	0	PASS	PASS	PASS	PASS	0
14RMR665000.las	0	PASS	PASS	PASS	PASS	0
14RMR665015.las	0	PASS	PASS	PASS	PASS	0
14RMR665030.las	0	PASS	PASS	PASS	PASS	0
14RMR665045.las	0	PASS	PASS	PASS	PASS	0
14RMR665060.las	0	PASS	PASS	PASS	PASS	0
14RMR665075.las	0	PASS	PASS	PASS	PASS	0
14RMR665090.las	0	PASS	PASS	PASS	PASS	0
14RMR665105.las	0	PASS	PASS	PASS	PASS	0
14RMR665120.las	0	PASS	PASS	PASS	PASS	0
14RMR665135.las	0	PASS	PASS	PASS	PASS	0
14RMR665150.las	0	PASS	PASS	PASS	PASS	0
14RMR665165.las	0	PASS	PASS	PASS	PASS	0
14RMR665180.las	0	PASS	PASS	PASS	PASS	0
14RMR665195.las	0	PASS	PASS	PASS	PASS	0
14RMR665210.las	0	PASS	PASS	PASS	PASS	0
14RMR665225.las	0	PASS	PASS	PASS	PASS	0
14RMR665240.las	0	PASS	PASS	PASS	PASS	0
14RMR665255.las	0	PASS	PASS	PASS	PASS	0
14RMR665270.las	0	PASS	PASS	PASS	PASS	0
14RMR665285.las	0	PASS	PASS	PASS	PASS	0
14RMR665300.las	0	PASS	PASS	PASS	PASS	0
14RMR665315.las	0	PASS	PASS	PASS	PASS	0
14RMR665330.las	0	PASS	PASS	PASS	PASS	0
14RMR665345.las	0	PASS	PASS	PASS	PASS	0
14RMR665360.las	0	PASS	PASS	PASS	PASS	0
14RMR665375.las	0	PASS	PASS	PASS	PASS	0
14RMR680000.las	0	PASS	PASS	PASS	PASS	0

DPH-1.2 Report on ASPRS LAS File Format (Tiled Data) - File Integrity - continued

File	Number of Points Outside Extent	Offset To Point Data	Offset To EVLR	Number Of Points	Number of Points by Return	Number of Duplicate Points
14RMR680015.las	0	PASS	PASS	PASS	PASS	0
14RMR680030.las	0	PASS	PASS	PASS	PASS	0
14RMR680045.las	0	PASS	PASS	PASS	PASS	0
14RMR680060.las	0	PASS	PASS	PASS	PASS	0
14RMR680075.las	0	PASS	PASS	PASS	PASS	0
14RMR680090.las	0	PASS	PASS	PASS	PASS	0
14RMR680105.las	0	PASS	PASS	PASS	PASS	0
14RMR680120.las	0	PASS	PASS	PASS	PASS	0
14RMR680135.las	0	PASS	PASS	PASS	PASS	0
14RMR680150.las	0	PASS	PASS	PASS	PASS	0
14RMR680165.las	0	PASS	PASS	PASS	PASS	0
14RMR680180.las	0	PASS	PASS	PASS	PASS	0
14RMR680195.las	0	PASS	PASS	PASS	PASS	0
14RMR680210.las	0	PASS	PASS	PASS	PASS	0
14RMR680225.las	0	PASS	PASS	PASS	PASS	0
14RMR680240.las	0	PASS	PASS	PASS	PASS	0
14RMR680255.las	0	PASS	PASS	PASS	PASS	0
14RMR680270.las	0	PASS	PASS	PASS	PASS	0
14RMR680285.las	0	PASS	PASS	PASS	PASS	0
14RMR680300.las	0	PASS	PASS	PASS	PASS	0
14RMR680315.las	0	PASS	PASS	PASS	PASS	0
14RMR680330.las	0	PASS	PASS	PASS	PASS	0
14RMR680345.las	0	PASS	PASS	PASS	PASS	0
14RMR680360.las	0	PASS	PASS	PASS	PASS	0
14RMR680375.las	0	PASS	PASS	PASS	PASS	0
14RMR695000.las	0	PASS	PASS	PASS	PASS	0
14RMR695015.las	0	PASS	PASS	PASS	PASS	0
14RMR695030.las	0	PASS	PASS	PASS	PASS	0
14RMR695045.las	0	PASS	PASS	PASS	PASS	0
14RMR695060.las	0	PASS	PASS	PASS	PASS	0
14RMR695075.las	0	PASS	PASS	PASS	PASS	0
14RMR695090.las	0	PASS	PASS	PASS	PASS	0
14RMR695105.las	0	PASS	PASS	PASS	PASS	0
14RMR695120.las	0	PASS	PASS	PASS	PASS	0
14RMR695135.las	0	PASS	PASS	PASS	PASS	0
14RMR695150.las	0	PASS	PASS	PASS	PASS	0
14RMR695165.las	0	PASS	PASS	PASS	PASS	0
14RMR695180.las	0	PASS	PASS	PASS	PASS	0
14RMR695195.las	0	PASS	PASS	PASS	PASS	0
14RMR695210.las	0	PASS	PASS	PASS	PASS	0
14RMR695225.las	0	PASS	PASS	PASS	PASS	0
14RMR695240.las	0	PASS	PASS	PASS	PASS	0
14RMR695255.las	0	PASS	PASS	PASS	PASS	0
14RMR695270.las	0	PASS	PASS	PASS	PASS	0
14RMR695285.las	0	PASS	PASS	PASS	PASS	0
14RMR695300.las	0	PASS	PASS	PASS	PASS	0
14RMR695315.las	0	PASS	PASS	PASS	PASS	0
14RMR695330.las	0	PASS	PASS	PASS	PASS	0
14RMR695345.las	0	PASS	PASS	PASS	PASS	0

DPH-1.2 Report on ASPRS LAS File Format (Tiled Data) - File Integrity - continued

File	Number of Points Outside Extent	Offset To Point Data	Offset To EVLR	Number Of Points	Number of Points by Return	Number of Duplicate Points
14RMR710000.las	0	PASS	PASS	PASS	PASS	0
14RMR710015.las	0	PASS	PASS	PASS	PASS	0
14RMR710030.las	0	PASS	PASS	PASS	PASS	0
14RMR710045.las	0	PASS	PASS	PASS	PASS	0
14RMR710060.las	0	PASS	PASS	PASS	PASS	0
14RMR710075.las	0	PASS	PASS	PASS	PASS	0
14RMR710090.las	0	PASS	PASS	PASS	PASS	0
14RMR710105.las	0	PASS	PASS	PASS	PASS	0
14RMR710120.las	0	PASS	PASS	PASS	PASS	0
14RMR710135.las	0	PASS	PASS	PASS	PASS	0
14RMR710150.las	0	PASS	PASS	PASS	PASS	0
14RMR710165.las	0	PASS	PASS	PASS	PASS	0
14RMR710180.las	0	PASS	PASS	PASS	PASS	0
14RMR710195.las	0	PASS	PASS	PASS	PASS	0
14RMR710210.las	0	PASS	PASS	PASS	PASS	0
14RMR710225.las	0	PASS	PASS	PASS	PASS	0
14RMR710240.las	0	PASS	PASS	PASS	PASS	0
14RMR710255.las	0	PASS	PASS	PASS	PASS	0
14RMR710270.las	0	PASS	PASS	PASS	PASS	0
14RMR710285.las	0	PASS	PASS	PASS	PASS	0
14RMR710300.las	0	PASS	PASS	PASS	PASS	0
14RMR710315.las	0	PASS	PASS	PASS	PASS	0
14RMR710330.las	0	PASS	PASS	PASS	PASS	0
14RMR710345.las	0	PASS	PASS	PASS	PASS	0
14RMR725000.las	0	PASS	PASS	PASS	PASS	0
14RMR725015.las	0	PASS	PASS	PASS	PASS	0
14RMR725030.las	0	PASS	PASS	PASS	PASS	0
14RMR725045.las	0	PASS	PASS	PASS	PASS	0
14RMR725060.las	0	PASS	PASS	PASS	PASS	0
14RMR725075.las	0	PASS	PASS	PASS	PASS	0
14RMR725090.las	0	PASS	PASS	PASS	PASS	0
14RMR725105.las	0	PASS	PASS	PASS	PASS	0
14RMR725120.las	0	PASS	PASS	PASS	PASS	0
14RMR725135.las	0	PASS	PASS	PASS	PASS	0
14RMR725150.las	0	PASS	PASS	PASS	PASS	0
14RMR725165.las	0	PASS	PASS	PASS	PASS	0
14RMR725180.las	0	PASS	PASS	PASS	PASS	0
14RMR725195.las	0	PASS	PASS	PASS	PASS	0
14RMR725210.las	0	PASS	PASS	PASS	PASS	0
14RMR725225.las	0	PASS	PASS	PASS	PASS	0
14RMR725240.las	0	PASS	PASS	PASS	PASS	0
14RMR725255.las	0	PASS	PASS	PASS	PASS	0
14RMR725270.las	0	PASS	PASS	PASS	PASS	0
14RMR725285.las	0	PASS	PASS	PASS	PASS	0
14RMR725300.las	0	PASS	PASS	PASS	PASS	0
14RMR725315.las	0	PASS	PASS	PASS	PASS	0
14RMR725330.las	0	PASS	PASS	PASS	PASS	0
14RMR725345.las	0	PASS	PASS	PASS	PASS	0
14RMR740000.las	0	PASS	PASS	PASS	PASS	0

DPH-1.2 Report on ASPRS LAS File Format (Tiled Data) - File Integrity - continued

File	Number of Points Outside Extent	Offset To Point Data	Offset To EVLR	Number Of Points	Number of Points by Return	Number of Duplicate Points
14RMR740015.las	0	PASS	PASS	PASS	PASS	0
14RMR740030.las	0	PASS	PASS	PASS	PASS	0
14RMR740045.las	0	PASS	PASS	PASS	PASS	0
14RMR740060.las	0	PASS	PASS	PASS	PASS	0
14RMR740075.las	0	PASS	PASS	PASS	PASS	0
14RMR740090.las	0	PASS	PASS	PASS	PASS	0
14RMR740105.las	0	PASS	PASS	PASS	PASS	0
14RMR740120.las	0	PASS	PASS	PASS	PASS	0
14RMR740135.las	0	PASS	PASS	PASS	PASS	0
14RMR740150.las	0	PASS	PASS	PASS	PASS	0
14RMR740165.las	0	PASS	PASS	PASS	PASS	0
14RMR740180.las	0	PASS	PASS	PASS	PASS	0
14RMR740195.las	0	PASS	PASS	PASS	PASS	0
14RMR740210.las	0	PASS	PASS	PASS	PASS	0
14RMR740225.las	0	PASS	PASS	PASS	PASS	0
14RMR740240.las	0	PASS	PASS	PASS	PASS	0
14RMR740255.las	0	PASS	PASS	PASS	PASS	0
14RMR740270.las	0	PASS	PASS	PASS	PASS	0
14RMR740285.las	0	PASS	PASS	PASS	PASS	0
14RMR740300.las	0	PASS	PASS	PASS	PASS	0
14RMR740315.las	0	PASS	PASS	PASS	PASS	0
14RMR740330.las	0	PASS	PASS	PASS	PASS	0
14RMR740345.las	0	PASS	PASS	PASS	PASS	0
14RMR750000.las	0	PASS	PASS	PASS	PASS	0
14RMR750015.las	0	PASS	PASS	PASS	PASS	0
14RMR750030.las	0	PASS	PASS	PASS	PASS	0
14RMR750045.las	0	PASS	PASS	PASS	PASS	0
14RMR750060.las	0	PASS	PASS	PASS	PASS	0
14RMR750075.las	0	PASS	PASS	PASS	PASS	0
14RMR750090.las	0	PASS	PASS	PASS	PASS	0
14RMR750105.las	0	PASS	PASS	PASS	PASS	0
14RMR750120.las	0	PASS	PASS	PASS	PASS	0
14RMR750135.las	0	PASS	PASS	PASS	PASS	0
14RMR750150.las	0	PASS	PASS	PASS	PASS	0
14RMR750165.las	0	PASS	PASS	PASS	PASS	0
14RMR750180.las	0	PASS	PASS	PASS	PASS	0
14RMR750195.las	0	PASS	PASS	PASS	PASS	0
14RMR750210.las	0	PASS	PASS	PASS	PASS	0
14RMR750225.las	0	PASS	PASS	PASS	PASS	0
14RMR750240.las	0	PASS	PASS	PASS	PASS	0
14RMR750255.las	0	PASS	PASS	PASS	PASS	0
14RMR750270.las	0	PASS	PASS	PASS	PASS	0
14RMR750285.las	0	PASS	PASS	PASS	PASS	0
14RMR750300.las	0	PASS	PASS	PASS	PASS	0
14RMR750315.las	0	PASS	PASS	PASS	PASS	0
14RMR770000.las	0	PASS	PASS	PASS	PASS	0
14RMR770015.las	0	PASS	PASS	PASS	PASS	0
14RMR770030.las	0	PASS	PASS	PASS	PASS	0
14RMR770045.las	0	PASS	PASS	PASS	PASS	0

DPH-1.2 Report on ASPRS LAS File Format (Tiled Data) - File Integrity - continued

File	Number of Points Outside Extent	Offset To Point Data	Offset To EVLR	Number Of Points	Number of Points by Return	Number of Duplicate Points
14RMR770060.las	0	PASS	PASS	PASS	PASS	0
14RMR770075.las	0	PASS	PASS	PASS	PASS	0
14RMR770090.las	0	PASS	PASS	PASS	PASS	0
14RMR770105.las	0	PASS	PASS	PASS	PASS	0
14RMR770120.las	0	PASS	PASS	PASS	PASS	0
14RMR770135.las	0	PASS	PASS	PASS	PASS	0
14RMR770150.las	0	PASS	PASS	PASS	PASS	0
14RMR770165.las	0	PASS	PASS	PASS	PASS	0
14RMR770180.las	0	PASS	PASS	PASS	PASS	0
14RMR770195.las	0	PASS	PASS	PASS	PASS	0
14RMR770210.las	0	PASS	PASS	PASS	PASS	0
14RMR770225.las	0	PASS	PASS	PASS	PASS	0
14RMR770240.las	0	PASS	PASS	PASS	PASS	0
14RMR770255.las	0	PASS	PASS	PASS	PASS	0
14RMR770270.las	0	PASS	PASS	PASS	PASS	0
14RMR770285.las	0	PASS	PASS	PASS	PASS	0
14RMR770300.las	0	PASS	PASS	PASS	PASS	0
14RMR770315.las	0	PASS	PASS	PASS	PASS	0
14RMR785000.las	0	PASS	PASS	PASS	PASS	0
14RMR785015.las	0	PASS	PASS	PASS	PASS	0
14RMR785030.las	0	PASS	PASS	PASS	PASS	0
14RMR785045.las	0	PASS	PASS	PASS	PASS	0
14RMR785060.las	0	PASS	PASS	PASS	PASS	0
14RMR785075.las	0	PASS	PASS	PASS	PASS	0
14RMR785090.las	0	PASS	PASS	PASS	PASS	0
14RMR785105.las	0	PASS	PASS	PASS	PASS	0
14RMR785120.las	0	PASS	PASS	PASS	PASS	0
14RMR785135.las	0	PASS	PASS	PASS	PASS	0
14RMR785150.las	0	PASS	PASS	PASS	PASS	0
14RMR785165.las	0	PASS	PASS	PASS	PASS	0
14RMR785180.las	0	PASS	PASS	PASS	PASS	0
14RMR785195.las	0	PASS	PASS	PASS	PASS	0
14RMR785210.las	0	PASS	PASS	PASS	PASS	0
14RMR785225.las	0	PASS	PASS	PASS	PASS	0
14RMR785240.las	0	PASS	PASS	PASS	PASS	0
14RMR785255.las	0	PASS	PASS	PASS	PASS	0
14RMR785270.las	0	PASS	PASS	PASS	PASS	0
14RMR785285.las	0	PASS	PASS	PASS	PASS	0
14RMR785300.las	0	PASS	PASS	PASS	PASS	0
14RMR785315.las	0	PASS	PASS	PASS	PASS	0
14RMR800000.las	0	PASS	PASS	PASS	PASS	0
14RMR800015.las	0	PASS	PASS	PASS	PASS	0
14RMR800030.las	0	PASS	PASS	PASS	PASS	0
14RMR800045.las	0	PASS	PASS	PASS	PASS	0
14RMR800060.las	0	PASS	PASS	PASS	PASS	0
14RMR800075.las	0	PASS	PASS	PASS	PASS	0
14RMR800090.las	0	PASS	PASS	PASS	PASS	0
14RMR800105.las	0	PASS	PASS	PASS	PASS	0
14RMR800120.las	0	PASS	PASS	PASS	PASS	0

DPH-1.2 Report on ASPRS LAS File Format (Tiled Data) - File Integrity - continued

File	Number of Points Outside Extent	Offset To Point Data	Offset To EVLR	Number Of Points	Number of Points by Return	Number of Duplicate Points
14RMR800135.las	0	PASS	PASS	PASS	PASS	0
14RMR800150.las	0	PASS	PASS	PASS	PASS	0
14RMR800165.las	0	PASS	PASS	PASS	PASS	0
14RMR800180.las	0	PASS	PASS	PASS	PASS	0
14RMR800195.las	0	PASS	PASS	PASS	PASS	0
14RMR800210.las	0	PASS	PASS	PASS	PASS	0
14RMR800225.las	0	PASS	PASS	PASS	PASS	0
14RMR800240.las	0	PASS	PASS	PASS	PASS	0
14RMR800255.las	0	PASS	PASS	PASS	PASS	0
14RMR800270.las	0	PASS	PASS	PASS	PASS	0
14RMR800285.las	0	PASS	PASS	PASS	PASS	0
14RMR800300.las	0	PASS	PASS	PASS	PASS	0
14RMR800315.las	0	PASS	PASS	PASS	PASS	0
14RMR815000.las	0	PASS	PASS	PASS	PASS	0
14RMR815015.las	0	PASS	PASS	PASS	PASS	0
14RMR815030.las	0	PASS	PASS	PASS	PASS	0
14RMR815045.las	0	PASS	PASS	PASS	PASS	0
14RMR815060.las	0	PASS	PASS	PASS	PASS	0
14RMR815075.las	0	PASS	PASS	PASS	PASS	0
14RMR815090.las	0	PASS	PASS	PASS	PASS	0
14RMR815105.las	0	PASS	PASS	PASS	PASS	0
14RMR815120.las	0	PASS	PASS	PASS	PASS	0
14RMR815135.las	0	PASS	PASS	PASS	PASS	0
14RMR815150.las	0	PASS	PASS	PASS	PASS	0
14RMR815165.las	0	PASS	PASS	PASS	PASS	0
14RMR815180.las	0	PASS	PASS	PASS	PASS	0
14RMR815195.las	0	PASS	PASS	PASS	PASS	0
14RMR815210.las	0	PASS	PASS	PASS	PASS	0
14RMR815225.las	0	PASS	PASS	PASS	PASS	0
14RMR815240.las	0	PASS	PASS	PASS	PASS	0
14RMR815255.las	0	PASS	PASS	PASS	PASS	0
14RMR815270.las	0	PASS	PASS	PASS	PASS	0
14RMR815285.las	0	PASS	PASS	PASS	PASS	0
14RMR815300.las	0	PASS	PASS	PASS	PASS	0
14RMR815315.las	0	PASS	PASS	PASS	PASS	0
14RMR830000.las	0	PASS	PASS	PASS	PASS	0
14RMR830015.las	0	PASS	PASS	PASS	PASS	0
14RMR830030.las	0	PASS	PASS	PASS	PASS	0
14RMR830045.las	0	PASS	PASS	PASS	PASS	0
14RMR830060.las	0	PASS	PASS	PASS	PASS	0
14RMR830075.las	0	PASS	PASS	PASS	PASS	0
14RMR830090.las	0	PASS	PASS	PASS	PASS	0
14RMR830105.las	0	PASS	PASS	PASS	PASS	0
14RMR830120.las	0	PASS	PASS	PASS	PASS	0
14RMR830135.las	0	PASS	PASS	PASS	PASS	0
14RMR830150.las	0	PASS	PASS	PASS	PASS	0
14RMR830165.las	0	PASS	PASS	PASS	PASS	0
14RMR830180.las	0	PASS	PASS	PASS	PASS	0
14RMR830195.las	0	PASS	PASS	PASS	PASS	0

DPH-1.2 Report on ASPRS LAS File Format (Tiled Data) - File Integrity - continued

File	Number of Points Outside Extent	Offset To Point Data	Offset To EVLR	Number Of Points	Number of Points by Return	Number of Duplicate Points
14RMR830210.las	0	PASS	PASS	PASS	PASS	0
14RMR830225.las	0	PASS	PASS	PASS	PASS	0
14RMR830240.las	0	PASS	PASS	PASS	PASS	0
14RMR830255.las	0	PASS	PASS	PASS	PASS	0
14RMR830270.las	0	PASS	PASS	PASS	PASS	0
14RMR830285.las	0	PASS	PASS	PASS	PASS	0
14RMR830300.las	0	PASS	PASS	PASS	PASS	0
14RMR830315.las	0	PASS	PASS	PASS	PASS	0
14RMR845000.las	0	PASS	PASS	PASS	PASS	0
14RMR845015.las	0	PASS	PASS	PASS	PASS	0
14RMR845030.las	0	PASS	PASS	PASS	PASS	0
14RMR845045.las	0	PASS	PASS	PASS	PASS	0
14RMR845060.las	0	PASS	PASS	PASS	PASS	0
14RMR845075.las	0	PASS	PASS	PASS	PASS	0
14RMR845090.las	0	PASS	PASS	PASS	PASS	0
14RMR845105.las	0	PASS	PASS	PASS	PASS	0
14RMR845120.las	0	PASS	PASS	PASS	PASS	0
14RMR845135.las	0	PASS	PASS	PASS	PASS	0
14RMR845150.las	0	PASS	PASS	PASS	PASS	0
14RMR845165.las	0	PASS	PASS	PASS	PASS	0
14RMR845180.las	0	PASS	PASS	PASS	PASS	0
14RMR845195.las	0	PASS	PASS	PASS	PASS	0
14RMR845210.las	0	PASS	PASS	PASS	PASS	0
14RMR845225.las	0	PASS	PASS	PASS	PASS	0
14RMR845240.las	0	PASS	PASS	PASS	PASS	0
14RMR845255.las	0	PASS	PASS	PASS	PASS	0
14RMR845270.las	0	PASS	PASS	PASS	PASS	0
14RMR845285.las	0	PASS	PASS	PASS	PASS	0
14RMR845300.las	0	PASS	PASS	PASS	PASS	0
14RMR845315.las	0	PASS	PASS	PASS	PASS	0
14RMR860000.las	0	PASS	PASS	PASS	PASS	0
14RMR860015.las	0	PASS	PASS	PASS	PASS	0
14RMR860030.las	0	PASS	PASS	PASS	PASS	0
14RMR860045.las	0	PASS	PASS	PASS	PASS	0
14RMR860060.las	0	PASS	PASS	PASS	PASS	0
14RMR860075.las	0	PASS	PASS	PASS	PASS	0
14RMR860090.las	0	PASS	PASS	PASS	PASS	0
14RMR860105.las	0	PASS	PASS	PASS	PASS	0
14RMR860120.las	0	PASS	PASS	PASS	PASS	0
14RMR860135.las	0	PASS	PASS	PASS	PASS	0
14RMR860150.las	0	PASS	PASS	PASS	PASS	0
14RMR860165.las	0	PASS	PASS	PASS	PASS	0
14RMR860180.las	0	PASS	PASS	PASS	PASS	0
14RMR860195.las	0	PASS	PASS	PASS	PASS	0
14RMR860210.las	0	PASS	PASS	PASS	PASS	0
14RMR860225.las	0	PASS	PASS	PASS	PASS	0
14RMR860240.las	0	PASS	PASS	PASS	PASS	0
14RMR860255.las	0	PASS	PASS	PASS	PASS	0
14RMR860270.las	0	PASS	PASS	PASS	PASS	0

DPH-1.2 Report on ASPRS LAS File Format (Tiled Data) - File Integrity - continued

File	Number of Points Outside Extent	Offset To Point Data	Offset To EVLR	Number Of Points	Number of Points by Return	Number of Duplicate Points
14RMR860285.las	0	PASS	PASS	PASS	PASS	0
14RMR860300.las	0	PASS	PASS	PASS	PASS	0
14RMR860315.las	0	PASS	PASS	PASS	PASS	0
14RMR875000.las	0	PASS	PASS	PASS	PASS	0
14RMR875015.las	0	PASS	PASS	PASS	PASS	0
14RMR875030.las	0	PASS	PASS	PASS	PASS	0
14RMR875045.las	0	PASS	PASS	PASS	PASS	0
14RMR875060.las	0	PASS	PASS	PASS	PASS	0
14RMR875075.las	0	PASS	PASS	PASS	PASS	0
14RMR875090.las	0	PASS	PASS	PASS	PASS	0
14RMR875105.las	0	PASS	PASS	PASS	PASS	0
14RMR875120.las	0	PASS	PASS	PASS	PASS	0
14RMR875135.las	0	PASS	PASS	PASS	PASS	0
14RMR875150.las	0	PASS	PASS	PASS	PASS	0
14RMR875165.las	0	PASS	PASS	PASS	PASS	0
14RMR875180.las	0	PASS	PASS	PASS	PASS	0
14RMR875195.las	0	PASS	PASS	PASS	PASS	0
14RMR875210.las	0	PASS	PASS	PASS	PASS	0
14RMR875225.las	0	PASS	PASS	PASS	PASS	0
14RMR875240.las	0	PASS	PASS	PASS	PASS	0
14RMR875255.las	0	PASS	PASS	PASS	PASS	0
14RMR875270.las	0	PASS	PASS	PASS	PASS	0
14RMR875285.las	0	PASS	PASS	PASS	PASS	0
14RMR875300.las	0	PASS	PASS	PASS	PASS	0
14RMR875315.las	0	PASS	PASS	PASS	PASS	0
14RMR890000.las	0	PASS	PASS	PASS	PASS	0
14RMR890015.las	0	PASS	PASS	PASS	PASS	0
14RMR890030.las	0	PASS	PASS	PASS	PASS	0
14RMR890045.las	0	PASS	PASS	PASS	PASS	0
14RMR890060.las	0	PASS	PASS	PASS	PASS	0
14RMR890075.las	0	PASS	PASS	PASS	PASS	0
14RMR890090.las	0	PASS	PASS	PASS	PASS	0
14RMR890105.las	0	PASS	PASS	PASS	PASS	0
14RMR890120.las	0	PASS	PASS	PASS	PASS	0
14RMR890135.las	0	PASS	PASS	PASS	PASS	0
14RMR890150.las	0	PASS	PASS	PASS	PASS	0
14RMR890165.las	0	PASS	PASS	PASS	PASS	0
14RMR890180.las	0	PASS	PASS	PASS	PASS	0
14RMR890195.las	0	PASS	PASS	PASS	PASS	0
14RMR890210.las	0	PASS	PASS	PASS	PASS	0
14RMR890225.las	0	PASS	PASS	PASS	PASS	0
14RMR890240.las	0	PASS	PASS	PASS	PASS	0
14RMR890255.las	0	PASS	PASS	PASS	PASS	0
14RMR890270.las	0	PASS	PASS	PASS	PASS	0
14RMR890285.las	0	PASS	PASS	PASS	PASS	0
14RMR890300.las	0	PASS	PASS	PASS	PASS	0
14RMR890315.las	0	PASS	PASS	PASS	PASS	0
14RMR905000.las	0	PASS	PASS	PASS	PASS	0
14RMR905015.las	0	PASS	PASS	PASS	PASS	0

DPH-1.2 Report on ASPRS LAS File Format (Tiled Data) - File Integrity - continued

File	Number of Points Outside Extent	Offset To Point Data	Offset To EVLR	Number Of Points	Number of Points by Return	Number of Duplicate Points
14RMR905030.las	0	PASS	PASS	PASS	PASS	0
14RMR905045.las	0	PASS	PASS	PASS	PASS	0
14RMR905060.las	0	PASS	PASS	PASS	PASS	0
14RMR905075.las	0	PASS	PASS	PASS	PASS	0
14RMR905090.las	0	PASS	PASS	PASS	PASS	0
14RMR905105.las	0	PASS	PASS	PASS	PASS	0
14RMR905120.las	0	PASS	PASS	PASS	PASS	0
14RMR905135.las	0	PASS	PASS	PASS	PASS	0
14RMR905150.las	0	PASS	PASS	PASS	PASS	0
14RMR905165.las	0	PASS	PASS	PASS	PASS	0
14RMR905180.las	0	PASS	PASS	PASS	PASS	0
14RMR905195.las	0	PASS	PASS	PASS	PASS	0
14RMR905210.las	0	PASS	PASS	PASS	PASS	0
14RMR905225.las	0	PASS	PASS	PASS	PASS	0
14RMR905240.las	0	PASS	PASS	PASS	PASS	0
14RMR905255.las	0	PASS	PASS	PASS	PASS	0
14RMR905270.las	0	PASS	PASS	PASS	PASS	0
14RMR905285.las	0	PASS	PASS	PASS	PASS	0
14RMR905300.las	0	PASS	PASS	PASS	PASS	0
14RMR905315.las	0	PASS	PASS	PASS	PASS	0
14RMR920000.las	0	PASS	PASS	PASS	PASS	0
14RMR920015.las	0	PASS	PASS	PASS	PASS	0
14RMR920030.las	0	PASS	PASS	PASS	PASS	0
14RMR920045.las	0	PASS	PASS	PASS	PASS	0
14RMR920060.las	0	PASS	PASS	PASS	PASS	0
14RMR920075.las	0	PASS	PASS	PASS	PASS	0
14RMR920090.las	0	PASS	PASS	PASS	PASS	0
14RMR920105.las	0	PASS	PASS	PASS	PASS	0
14RMR920120.las	0	PASS	PASS	PASS	PASS	0
14RMR920135.las	0	PASS	PASS	PASS	PASS	0
14RMR920150.las	0	PASS	PASS	PASS	PASS	0
14RMR920165.las	0	PASS	PASS	PASS	PASS	0
14RMR920180.las	0	PASS	PASS	PASS	PASS	0
14RMR920195.las	0	PASS	PASS	PASS	PASS	0
14RMR920210.las	0	PASS	PASS	PASS	PASS	0
14RMR920225.las	0	PASS	PASS	PASS	PASS	0
14RMR920240.las	0	PASS	PASS	PASS	PASS	0
14RMR920255.las	0	PASS	PASS	PASS	PASS	0
14RMR920270.las	0	PASS	PASS	PASS	PASS	0
14RMR920285.las	0	PASS	PASS	PASS	PASS	0
14RMR920300.las	0	PASS	PASS	PASS	PASS	0
14RMR920315.las	0	PASS	PASS	PASS	PASS	0
14RMR935000.las	0	PASS	PASS	PASS	PASS	0
14RMR935015.las	0	PASS	PASS	PASS	PASS	0
14RMR935030.las	0	PASS	PASS	PASS	PASS	0
14RMR935045.las	0	PASS	PASS	PASS	PASS	0
14RMR935060.las	0	PASS	PASS	PASS	PASS	0
14RMR935075.las	0	PASS	PASS	PASS	PASS	0
14RMR935090.las	0	PASS	PASS	PASS	PASS	0

DPH-1.2 Report on ASPRS LAS File Format (Tiled Data) - File Integrity - continued

File	Number of Points Outside Extent	Offset To Point Data	Offset To EVLR	Number Of Points	Number of Points by Return	Number of Duplicate Points
14RMR935105.las	0	PASS	PASS	PASS	PASS	0
14RMR935120.las	0	PASS	PASS	PASS	PASS	0
14RMR935135.las	0	PASS	PASS	PASS	PASS	0
14RMR935150.las	0	PASS	PASS	PASS	PASS	0
14RMR935165.las	0	PASS	PASS	PASS	PASS	0
14RMR935180.las	0	PASS	PASS	PASS	PASS	0
14RMR935195.las	0	PASS	PASS	PASS	PASS	0
14RMR935210.las	0	PASS	PASS	PASS	PASS	0
14RMR935225.las	0	PASS	PASS	PASS	PASS	0
14RMR935240.las	0	PASS	PASS	PASS	PASS	0
14RMR935255.las	0	PASS	PASS	PASS	PASS	0
14RMR935270.las	0	PASS	PASS	PASS	PASS	0
14RMR935285.las	0	PASS	PASS	PASS	PASS	0
14RMR935300.las	0	PASS	PASS	PASS	PASS	0
14RMR935315.las	0	PASS	PASS	PASS	PASS	0
14RMR950000.las	0	PASS	PASS	PASS	PASS	0
14RMR950015.las	0	PASS	PASS	PASS	PASS	0
14RMR950030.las	0	PASS	PASS	PASS	PASS	0
14RMR950045.las	0	PASS	PASS	PASS	PASS	0
14RMR950060.las	0	PASS	PASS	PASS	PASS	0
14RMR950075.las	0	PASS	PASS	PASS	PASS	0
14RMR950090.las	0	PASS	PASS	PASS	PASS	0
14RMR950105.las	0	PASS	PASS	PASS	PASS	0
14RMR950120.las	0	PASS	PASS	PASS	PASS	0
14RMR950135.las	0	PASS	PASS	PASS	PASS	0
14RMR950150.las	0	PASS	PASS	PASS	PASS	0
14RMR950165.las	0	PASS	PASS	PASS	PASS	0
14RMR950180.las	0	PASS	PASS	PASS	PASS	0
14RMR950195.las	0	PASS	PASS	PASS	PASS	0
14RMR950210.las	0	PASS	PASS	PASS	PASS	0
14RMR950225.las	0	PASS	PASS	PASS	PASS	0
14RMR950240.las	0	PASS	PASS	PASS	PASS	0
14RMR950255.las	0	PASS	PASS	PASS	PASS	0
14RMR950270.las	0	PASS	PASS	PASS	PASS	0
14RMR950285.las	0	PASS	PASS	PASS	PASS	0
14RMR950300.las	0	PASS	PASS	PASS	PASS	0
14RMR950315.las	0	PASS	PASS	PASS	PASS	0
14RMR965000.las	0	PASS	PASS	PASS	PASS	0
14RMR965015.las	0	PASS	PASS	PASS	PASS	0
14RMR965030.las	0	PASS	PASS	PASS	PASS	0
14RMR965045.las	0	PASS	PASS	PASS	PASS	0
14RMR965060.las	0	PASS	PASS	PASS	PASS	0
14RMR965075.las	0	PASS	PASS	PASS	PASS	0
14RMR965090.las	0	PASS	PASS	PASS	PASS	0
14RMR965105.las	0	PASS	PASS	PASS	PASS	0
14RMR965120.las	0	PASS	PASS	PASS	PASS	0
14RMR965135.las	0	PASS	PASS	PASS	PASS	0
14RMR965150.las	0	PASS	PASS	PASS	PASS	0
14RMR965165.las	0	PASS	PASS	PASS	PASS	0

DPH-1.2 Report on ASPRS LAS File Format (Tiled Data) - File Integrity - continued

File	Number of Points Outside Extent	Offset To Point Data	Offset To EVLR	Number Of Points	Number of Points by Return	Number of Duplicate Points
14RMR965180.las	0	PASS	PASS	PASS	PASS	0
14RMR965195.las	0	PASS	PASS	PASS	PASS	0
14RMR965210.las	0	PASS	PASS	PASS	PASS	0
14RMR965225.las	0	PASS	PASS	PASS	PASS	0
14RMR965240.las	0	PASS	PASS	PASS	PASS	0
14RMR965255.las	0	PASS	PASS	PASS	PASS	0
14RMR965270.las	0	PASS	PASS	PASS	PASS	0
14RMR965285.las	0	PASS	PASS	PASS	PASS	0
14RMR965300.las	0	PASS	PASS	PASS	PASS	0
14RMR965315.las	0	PASS	PASS	PASS	PASS	0
14RMR980000.las	0	PASS	PASS	PASS	PASS	0
14RMR980015.las	0	PASS	PASS	PASS	PASS	0
14RMR980030.las	0	PASS	PASS	PASS	PASS	0
14RMR980045.las	0	PASS	PASS	PASS	PASS	0
14RMR980060.las	0	PASS	PASS	PASS	PASS	0
14RMR980075.las	0	PASS	PASS	PASS	PASS	0
14RMR980090.las	0	PASS	PASS	PASS	PASS	0
14RMR980105.las	0	PASS	PASS	PASS	PASS	0
14RMR980120.las	0	PASS	PASS	PASS	PASS	0
14RMR980135.las	0	PASS	PASS	PASS	PASS	0
14RMR980150.las	0	PASS	PASS	PASS	PASS	0
14RMR980165.las	0	PASS	PASS	PASS	PASS	0
14RMR980180.las	0	PASS	PASS	PASS	PASS	0
14RMR980195.las	0	PASS	PASS	PASS	PASS	0
14RMR980210.las	0	PASS	PASS	PASS	PASS	0
14RMR980225.las	0	PASS	PASS	PASS	PASS	0
14RMR980240.las	0	PASS	PASS	PASS	PASS	0
14RMR980255.las	0	PASS	PASS	PASS	PASS	0
14RMR980270.las	0	PASS	PASS	PASS	PASS	0
14RMR980285.las	0	PASS	PASS	PASS	PASS	0
14RMR980300.las	0	PASS	PASS	PASS	PASS	0
14RMR980315.las	0	PASS	PASS	PASS	PASS	0
14RMS005005.las	0	PASS	PASS	PASS	PASS	0
14RMS005020.las	0	PASS	PASS	PASS	PASS	0
14RMS005035.las	0	PASS	PASS	PASS	PASS	0
14RMS005050.las	0	PASS	PASS	PASS	PASS	0
14RMS005065.las	0	PASS	PASS	PASS	PASS	0
14RMS005080.las	0	PASS	PASS	PASS	PASS	0
14RMS005095.las	0	PASS	PASS	PASS	PASS	0
14RMS005110.las	0	PASS	PASS	PASS	PASS	0
14RMS005125.las	0	PASS	PASS	PASS	PASS	0
14RMS020005.las	0	PASS	PASS	PASS	PASS	0
14RMS020020.las	0	PASS	PASS	PASS	PASS	0
14RMS020035.las	0	PASS	PASS	PASS	PASS	0
14RMS020050.las	0	PASS	PASS	PASS	PASS	0
14RMS020065.las	0	PASS	PASS	PASS	PASS	0
14RMS020080.las	0	PASS	PASS	PASS	PASS	0
14RMS020095.las	0	PASS	PASS	PASS	PASS	0
14RMS020110.las	0	PASS	PASS	PASS	PASS	0

DPH-1.2 Report on ASPRS LAS File Format (Tiled Data) - File Integrity - continued

File	Number of Points Outside Extent	Offset To Point Data	Offset To EVLR	Number Of Points	Number of Points by Return	Number of Duplicate Points
14RMS035005.las	0	PASS	PASS	PASS	PASS	0
14RMS035020.las	0	PASS	PASS	PASS	PASS	0
14RMS035035.las	0	PASS	PASS	PASS	PASS	0
14RMS035050.las	0	PASS	PASS	PASS	PASS	0
14RMS035065.las	0	PASS	PASS	PASS	PASS	0
14RMS035080.las	0	PASS	PASS	PASS	PASS	0
14RMS035095.las	0	PASS	PASS	PASS	PASS	0
14RMS050005.las	0	PASS	PASS	PASS	PASS	0
14RMS050020.las	0	PASS	PASS	PASS	PASS	0
14RMS050035.las	0	PASS	PASS	PASS	PASS	0
14RMS050050.las	0	PASS	PASS	PASS	PASS	0
14RMS050065.las	0	PASS	PASS	PASS	PASS	0
14RMS050080.las	0	PASS	PASS	PASS	PASS	0
14RMS065005.las	0	PASS	PASS	PASS	PASS	0
14RMS065020.las	0	PASS	PASS	PASS	PASS	0
14RMS065035.las	0	PASS	PASS	PASS	PASS	0
14RMS065050.las	0	PASS	PASS	PASS	PASS	0
14RMS065065.las	0	PASS	PASS	PASS	PASS	0
14RMS080005.las	0	PASS	PASS	PASS	PASS	0
14RMS080020.las	0	PASS	PASS	PASS	PASS	0
14RMS080035.las	0	PASS	PASS	PASS	PASS	0
14RMS095005.las	0	PASS	PASS	PASS	PASS	0
14RMS095020.las	0	PASS	PASS	PASS	PASS	0
14RMS110005.las	0	PASS	PASS	PASS	PASS	0
14RNQ010535.las	0	PASS	PASS	PASS	PASS	0
14RNQ010550.las	0	PASS	PASS	PASS	PASS	0
14RNQ010565.las	0	PASS	PASS	PASS	PASS	0
14RNQ010580.las	0	PASS	PASS	PASS	PASS	0
14RNQ010595.las	0	PASS	PASS	PASS	PASS	0
14RNQ010610.las	0	PASS	PASS	PASS	PASS	0
14RNQ010625.las	0	PASS	PASS	PASS	PASS	0
14RNQ010640.las	0	PASS	PASS	PASS	PASS	0
14RNQ010655.las	0	PASS	PASS	PASS	PASS	0
14RNQ010670.las	0	PASS	PASS	PASS	PASS	0
14RNQ010685.las	0	PASS	PASS	PASS	PASS	0
14RNQ010700.las	0	PASS	PASS	PASS	PASS	0
14RNQ010715.las	0	PASS	PASS	PASS	PASS	0
14RNQ010730.las	0	PASS	PASS	PASS	PASS	0
14RNQ010745.las	0	PASS	PASS	PASS	PASS	0
14RNQ010760.las	0	PASS	PASS	PASS	PASS	0
14RNQ010775.las	0	PASS	PASS	PASS	PASS	0
14RNQ010790.las	0	PASS	PASS	PASS	PASS	0
14RNQ010805.las	0	PASS	PASS	PASS	PASS	0
14RNQ010820.las	0	PASS	PASS	PASS	PASS	0
14RNQ010835.las	0	PASS	PASS	PASS	PASS	0
14RNQ010850.las	0	PASS	PASS	PASS	PASS	0
14RNQ010865.las	0	PASS	PASS	PASS	PASS	0
14RNQ010880.las	0	PASS	PASS	PASS	PASS	0
14RNQ010895.las	0	PASS	PASS	PASS	PASS	0

DPH-1.2 Report on ASPRS LAS File Format (Tiled Data) - File Integrity - continued

File	Number of Points Outside Extent	Offset To Point Data	Offset To EVLR	Number Of Points	Number of Points by Return	Number of Duplicate Points
14RNQ010910.las	0	PASS	PASS	PASS	PASS	0
14RNQ010925.las	0	PASS	PASS	PASS	PASS	0
14RNQ010940.las	0	PASS	PASS	PASS	PASS	0
14RNQ010955.las	0	PASS	PASS	PASS	PASS	0
14RNQ010970.las	0	PASS	PASS	PASS	PASS	0
14RNQ010985.las	0	PASS	PASS	PASS	PASS	0
14RNQ025580.las	0	PASS	PASS	PASS	PASS	0
14RNQ025595.las	0	PASS	PASS	PASS	PASS	0
14RNQ025610.las	0	PASS	PASS	PASS	PASS	0
14RNQ025625.las	0	PASS	PASS	PASS	PASS	0
14RNQ025640.las	0	PASS	PASS	PASS	PASS	0
14RNQ025655.las	0	PASS	PASS	PASS	PASS	0
14RNQ025670.las	0	PASS	PASS	PASS	PASS	0
14RNQ025685.las	0	PASS	PASS	PASS	PASS	0
14RNQ025700.las	0	PASS	PASS	PASS	PASS	0
14RNQ025715.las	0	PASS	PASS	PASS	PASS	0
14RNQ025730.las	0	PASS	PASS	PASS	PASS	0
14RNQ025745.las	0	PASS	PASS	PASS	PASS	0
14RNQ025760.las	0	PASS	PASS	PASS	PASS	0
14RNQ025775.las	0	PASS	PASS	PASS	PASS	0
14RNQ025790.las	0	PASS	PASS	PASS	PASS	0
14RNQ025805.las	0	PASS	PASS	PASS	PASS	0
14RNQ025820.las	0	PASS	PASS	PASS	PASS	0
14RNQ025835.las	0	PASS	PASS	PASS	PASS	0
14RNQ025850.las	0	PASS	PASS	PASS	PASS	0
14RNQ025865.las	0	PASS	PASS	PASS	PASS	0
14RNQ025880.las	0	PASS	PASS	PASS	PASS	0
14RNQ025895.las	0	PASS	PASS	PASS	PASS	0
14RNQ025910.las	0	PASS	PASS	PASS	PASS	0
14RNQ025925.las	0	PASS	PASS	PASS	PASS	0
14RNQ025940.las	0	PASS	PASS	PASS	PASS	0
14RNQ025955.las	0	PASS	PASS	PASS	PASS	0
14RNQ025970.las	0	PASS	PASS	PASS	PASS	0
14RNQ025985.las	0	PASS	PASS	PASS	PASS	0
14RNQ040610.las	0	PASS	PASS	PASS	PASS	0
14RNQ040625.las	0	PASS	PASS	PASS	PASS	0
14RNQ040640.las	0	PASS	PASS	PASS	PASS	0
14RNQ040655.las	0	PASS	PASS	PASS	PASS	0
14RNQ040670.las	0	PASS	PASS	PASS	PASS	0
14RNQ040685.las	0	PASS	PASS	PASS	PASS	0
14RNQ040700.las	0	PASS	PASS	PASS	PASS	0
14RNQ040715.las	0	PASS	PASS	PASS	PASS	0
14RNQ040730.las	0	PASS	PASS	PASS	PASS	0
14RNQ040745.las	0	PASS	PASS	PASS	PASS	0
14RNQ040760.las	0	PASS	PASS	PASS	PASS	0
14RNQ040775.las	0	PASS	PASS	PASS	PASS	0
14RNQ040790.las	0	PASS	PASS	PASS	PASS	0
14RNQ040805.las	0	PASS	PASS	PASS	PASS	0
14RNQ040820.las	0	PASS	PASS	PASS	PASS	0

DPH-1.2 Report on ASPRS LAS File Format (Tiled Data) - File Integrity - continued

File	Number of Points Outside Extent	Offset To Point Data	Offset To EVLR	Number Of Points	Number of Points by Return	Number of Duplicate Points
14RNQ040835.las	0	PASS	PASS	PASS	PASS	0
14RNQ040850.las	0	PASS	PASS	PASS	PASS	0
14RNQ040865.las	0	PASS	PASS	PASS	PASS	0
14RNQ040880.las	0	PASS	PASS	PASS	PASS	0
14RNQ040895.las	0	PASS	PASS	PASS	PASS	0
14RNQ040910.las	0	PASS	PASS	PASS	PASS	0
14RNQ040925.las	0	PASS	PASS	PASS	PASS	0
14RNQ040940.las	0	PASS	PASS	PASS	PASS	0
14RNQ040955.las	0	PASS	PASS	PASS	PASS	0
14RNQ040970.las	0	PASS	PASS	PASS	PASS	0
14RNQ040985.las	0	PASS	PASS	PASS	PASS	0
14RNQ055625.las	0	PASS	PASS	PASS	PASS	0
14RNQ055640.las	0	PASS	PASS	PASS	PASS	0
14RNQ055655.las	0	PASS	PASS	PASS	PASS	0
14RNQ055670.las	0	PASS	PASS	PASS	PASS	0
14RNQ055685.las	0	PASS	PASS	PASS	PASS	0
14RNQ055700.las	0	PASS	PASS	PASS	PASS	0
14RNQ055715.las	0	PASS	PASS	PASS	PASS	0
14RNQ055730.las	0	PASS	PASS	PASS	PASS	0
14RNQ055745.las	0	PASS	PASS	PASS	PASS	0
14RNQ055760.las	0	PASS	PASS	PASS	PASS	0
14RNQ055775.las	0	PASS	PASS	PASS	PASS	0
14RNQ055790.las	0	PASS	PASS	PASS	PASS	0
14RNQ055805.las	0	PASS	PASS	PASS	PASS	0
14RNQ055820.las	0	PASS	PASS	PASS	PASS	0
14RNQ055835.las	0	PASS	PASS	PASS	PASS	0
14RNQ055850.las	0	PASS	PASS	PASS	PASS	0
14RNQ055865.las	0	PASS	PASS	PASS	PASS	0
14RNQ055880.las	0	PASS	PASS	PASS	PASS	0
14RNQ055895.las	0	PASS	PASS	PASS	PASS	0
14RNQ055910.las	0	PASS	PASS	PASS	PASS	0
14RNQ055925.las	0	PASS	PASS	PASS	PASS	0
14RNQ055940.las	0	PASS	PASS	PASS	PASS	0
14RNQ055955.las	0	PASS	PASS	PASS	PASS	0
14RNQ055970.las	0	PASS	PASS	PASS	PASS	0
14RNQ055985.las	0	PASS	PASS	PASS	PASS	0
14RNQ070625.las	0	PASS	PASS	PASS	PASS	0
14RNQ070640.las	0	PASS	PASS	PASS	PASS	0
14RNQ070655.las	0	PASS	PASS	PASS	PASS	0
14RNQ070670.las	0	PASS	PASS	PASS	PASS	0
14RNQ070685.las	0	PASS	PASS	PASS	PASS	0
14RNQ070700.las	0	PASS	PASS	PASS	PASS	0
14RNQ070715.las	0	PASS	PASS	PASS	PASS	0
14RNQ070730.las	0	PASS	PASS	PASS	PASS	0
14RNQ070745.las	0	PASS	PASS	PASS	PASS	0
14RNQ070760.las	0	PASS	PASS	PASS	PASS	0
14RNQ070775.las	0	PASS	PASS	PASS	PASS	0
14RNQ070790.las	0	PASS	PASS	PASS	PASS	0
14RNQ070805.las	0	PASS	PASS	PASS	PASS	0

DPH-1.2 Report on ASPRS LAS File Format (Tiled Data) - File Integrity - continued

File	Number of Points Outside Extent	Offset To Point Data	Offset To EVLR	Number Of Points	Number of Points by Return	Number of Duplicate Points
14RNQ070820.las	0	PASS	PASS	PASS	PASS	0
14RNQ070835.las	0	PASS	PASS	PASS	PASS	0
14RNQ070850.las	0	PASS	PASS	PASS	PASS	0
14RNQ070865.las	0	PASS	PASS	PASS	PASS	0
14RNQ070880.las	0	PASS	PASS	PASS	PASS	0
14RNQ070895.las	0	PASS	PASS	PASS	PASS	0
14RNQ070910.las	0	PASS	PASS	PASS	PASS	0
14RNQ070925.las	0	PASS	PASS	PASS	PASS	0
14RNQ070940.las	0	PASS	PASS	PASS	PASS	0
14RNQ070955.las	0	PASS	PASS	PASS	PASS	0
14RNQ070970.las	0	PASS	PASS	PASS	PASS	0
14RNQ070985.las	0	PASS	PASS	PASS	PASS	0
14RNQ085625.las	0	PASS	PASS	PASS	PASS	0
14RNQ085640.las	0	PASS	PASS	PASS	PASS	0
14RNQ085655.las	0	PASS	PASS	PASS	PASS	0
14RNQ085670.las	0	PASS	PASS	PASS	PASS	0
14RNQ085685.las	0	PASS	PASS	PASS	PASS	0
14RNQ085700.las	0	PASS	PASS	PASS	PASS	0
14RNQ085715.las	0	PASS	PASS	PASS	PASS	0
14RNQ085730.las	0	PASS	PASS	PASS	PASS	0
14RNQ085745.las	0	PASS	PASS	PASS	PASS	0
14RNQ085760.las	0	PASS	PASS	PASS	PASS	0
14RNQ085775.las	0	PASS	PASS	PASS	PASS	0
14RNQ085790.las	0	PASS	PASS	PASS	PASS	0
14RNQ085805.las	0	PASS	PASS	PASS	PASS	0
14RNQ085820.las	0	PASS	PASS	PASS	PASS	0
14RNQ085835.las	0	PASS	PASS	PASS	PASS	0
14RNQ085850.las	0	PASS	PASS	PASS	PASS	0
14RNQ085865.las	0	PASS	PASS	PASS	PASS	0
14RNQ085880.las	0	PASS	PASS	PASS	PASS	0
14RNQ085895.las	0	PASS	PASS	PASS	PASS	0
14RNQ085910.las	0	PASS	PASS	PASS	PASS	0
14RNQ085925.las	0	PASS	PASS	PASS	PASS	0
14RNQ085940.las	0	PASS	PASS	PASS	PASS	0
14RNQ085955.las	0	PASS	PASS	PASS	PASS	0
14RNQ085970.las	0	PASS	PASS	PASS	PASS	0
14RNQ085985.las	0	PASS	PASS	PASS	PASS	0
14RNQ100625.las	0	PASS	PASS	PASS	PASS	0
14RNQ100640.las	0	PASS	PASS	PASS	PASS	0
14RNQ100655.las	0	PASS	PASS	PASS	PASS	0
14RNQ100670.las	0	PASS	PASS	PASS	PASS	0
14RNQ100685.las	0	PASS	PASS	PASS	PASS	0
14RNQ100700.las	0	PASS	PASS	PASS	PASS	0
14RNQ100715.las	0	PASS	PASS	PASS	PASS	0
14RNQ100730.las	0	PASS	PASS	PASS	PASS	0
14RNQ100745.las	0	PASS	PASS	PASS	PASS	0
14RNQ100760.las	0	PASS	PASS	PASS	PASS	0
14RNQ100775.las	0	PASS	PASS	PASS	PASS	0
14RNQ100790.las	0	PASS	PASS	PASS	PASS	0

DPH-1.2 Report on ASPRS LAS File Format (Tiled Data) - File Integrity - continued

File	Number of Points Outside Extent	Offset To Point Data	Offset To EVLR	Number Of Points	Number of Points by Return	Number of Duplicate Points
14RNQ100805.las	0	PASS	PASS	PASS	PASS	0
14RNQ100820.las	0	PASS	PASS	PASS	PASS	0
14RNQ100835.las	0	PASS	PASS	PASS	PASS	0
14RNQ100850.las	0	PASS	PASS	PASS	PASS	0
14RNQ100865.las	0	PASS	PASS	PASS	PASS	0
14RNQ100880.las	0	PASS	PASS	PASS	PASS	0
14RNQ100895.las	0	PASS	PASS	PASS	PASS	0
14RNQ100910.las	0	PASS	PASS	PASS	PASS	0
14RNQ100925.las	0	PASS	PASS	PASS	PASS	0
14RNQ100940.las	0	PASS	PASS	PASS	PASS	0
14RNQ100955.las	0	PASS	PASS	PASS	PASS	0
14RNQ100970.las	0	PASS	PASS	PASS	PASS	0
14RNQ100985.las	0	PASS	PASS	PASS	PASS	0
14RNQ115625.las	0	PASS	PASS	PASS	PASS	0
14RNQ115640.las	0	PASS	PASS	PASS	PASS	0
14RNQ115655.las	0	PASS	PASS	PASS	PASS	0
14RNQ115670.las	0	PASS	PASS	PASS	PASS	0
14RNQ115685.las	0	PASS	PASS	PASS	PASS	0
14RNQ115700.las	0	PASS	PASS	PASS	PASS	0
14RNQ115715.las	0	PASS	PASS	PASS	PASS	0
14RNQ115730.las	0	PASS	PASS	PASS	PASS	0
14RNQ115745.las	0	PASS	PASS	PASS	PASS	0
14RNQ115760.las	0	PASS	PASS	PASS	PASS	0
14RNQ115775.las	0	PASS	PASS	PASS	PASS	0
14RNQ115790.las	0	PASS	PASS	PASS	PASS	0
14RNQ115805.las	0	PASS	PASS	PASS	PASS	0
14RNQ115820.las	0	PASS	PASS	PASS	PASS	0
14RNQ115835.las	0	PASS	PASS	PASS	PASS	0
14RNQ115850.las	0	PASS	PASS	PASS	PASS	0
14RNQ115865.las	0	PASS	PASS	PASS	PASS	0
14RNQ115880.las	0	PASS	PASS	PASS	PASS	0
14RNQ115895.las	0	PASS	PASS	PASS	PASS	0
14RNQ115910.las	0	PASS	PASS	PASS	PASS	0
14RNQ115925.las	0	PASS	PASS	PASS	PASS	0
14RNQ115940.las	0	PASS	PASS	PASS	PASS	0
14RNQ115955.las	0	PASS	PASS	PASS	PASS	0
14RNQ115970.las	0	PASS	PASS	PASS	PASS	0
14RNQ115985.las	0	PASS	PASS	PASS	PASS	0
14RNQ130625.las	0	PASS	PASS	PASS	PASS	0
14RNQ130640.las	0	PASS	PASS	PASS	PASS	0
14RNQ130655.las	0	PASS	PASS	PASS	PASS	0
14RNQ130670.las	0	PASS	PASS	PASS	PASS	0
14RNQ130685.las	0	PASS	PASS	PASS	PASS	0
14RNQ130700.las	0	PASS	PASS	PASS	PASS	0
14RNQ130715.las	0	PASS	PASS	PASS	PASS	0
14RNQ130730.las	0	PASS	PASS	PASS	PASS	0
14RNQ130745.las	0	PASS	PASS	PASS	PASS	0
14RNQ130760.las	0	PASS	PASS	PASS	PASS	0
14RNQ130775.las	0	PASS	PASS	PASS	PASS	0

DPH-1.2 Report on ASPRS LAS File Format (Tiled Data) - File Integrity - continued

File	Number of Points Outside Extent	Offset To Point Data	Offset To EVLR	Number Of Points	Number of Points by Return	Number of Duplicate Points
14RNQ130790.las	0	PASS	PASS	PASS	PASS	0
14RNQ130805.las	0	PASS	PASS	PASS	PASS	0
14RNQ130820.las	0	PASS	PASS	PASS	PASS	0
14RNQ130835.las	0	PASS	PASS	PASS	PASS	0
14RNQ130850.las	0	PASS	PASS	PASS	PASS	0
14RNQ130865.las	0	PASS	PASS	PASS	PASS	0
14RNQ130880.las	0	PASS	PASS	PASS	PASS	0
14RNQ130895.las	0	PASS	PASS	PASS	PASS	0
14RNQ130910.las	0	PASS	PASS	PASS	PASS	0
14RNQ130925.las	0	PASS	PASS	PASS	PASS	0
14RNQ130940.las	0	PASS	PASS	PASS	PASS	0
14RNQ130955.las	0	PASS	PASS	PASS	PASS	0
14RNQ130970.las	0	PASS	PASS	PASS	PASS	0
14RNQ130985.las	0	PASS	PASS	PASS	PASS	0
14RNQ145625.las	0	PASS	PASS	PASS	PASS	0
14RNQ145640.las	0	PASS	PASS	PASS	PASS	0
14RNQ145655.las	0	PASS	PASS	PASS	PASS	0
14RNQ145670.las	0	PASS	PASS	PASS	PASS	0
14RNQ145685.las	0	PASS	PASS	PASS	PASS	0
14RNQ145700.las	0	PASS	PASS	PASS	PASS	0
14RNQ145715.las	0	PASS	PASS	PASS	PASS	0
14RNQ145730.las	0	PASS	PASS	PASS	PASS	0
14RNQ145745.las	0	PASS	PASS	PASS	PASS	0
14RNQ145760.las	0	PASS	PASS	PASS	PASS	0
14RNQ145775.las	0	PASS	PASS	PASS	PASS	0
14RNQ145790.las	0	PASS	PASS	PASS	PASS	0
14RNQ145805.las	0	PASS	PASS	PASS	PASS	0
14RNQ145820.las	0	PASS	PASS	PASS	PASS	0
14RNQ145835.las	0	PASS	PASS	PASS	PASS	0
14RNQ145850.las	0	PASS	PASS	PASS	PASS	0
14RNQ145865.las	0	PASS	PASS	PASS	PASS	0
14RNQ145880.las	0	PASS	PASS	PASS	PASS	0
14RNQ145895.las	0	PASS	PASS	PASS	PASS	0
14RNQ145910.las	0	PASS	PASS	PASS	PASS	0
14RNQ145925.las	0	PASS	PASS	PASS	PASS	0
14RNQ145940.las	0	PASS	PASS	PASS	PASS	0
14RNQ160625.las	0	PASS	PASS	PASS	PASS	0
14RNQ160640.las	0	PASS	PASS	PASS	PASS	0
14RNQ160655.las	0	PASS	PASS	PASS	PASS	0
14RNQ160670.las	0	PASS	PASS	PASS	PASS	0
14RNQ160685.las	0	PASS	PASS	PASS	PASS	0
14RNQ160700.las	0	PASS	PASS	PASS	PASS	0
14RNQ160715.las	0	PASS	PASS	PASS	PASS	0
14RNQ160730.las	0	PASS	PASS	PASS	PASS	0
14RNQ160745.las	0	PASS	PASS	PASS	PASS	0
14RNQ160760.las	0	PASS	PASS	PASS	PASS	0
14RNQ160775.las	0	PASS	PASS	PASS	PASS	0
14RNQ160790.las	0	PASS	PASS	PASS	PASS	0
14RNQ160805.las	0	PASS	PASS	PASS	PASS	0

DPH-1.2 Report on ASPRS LAS File Format (Tiled Data) - File Integrity - continued

File	Number of Points Outside Extent	Offset To Point Data	Offset To EVLR	Number Of Points	Number of Points by Return	Number of Duplicate Points
14RNQ160820.las	0	PASS	PASS	PASS	PASS	0
14RNQ160835.las	0	PASS	PASS	PASS	PASS	0
14RNQ160850.las	0	PASS	PASS	PASS	PASS	0
14RNQ160865.las	0	PASS	PASS	PASS	PASS	0
14RNQ160880.las	0	PASS	PASS	PASS	PASS	0
14RNQ160895.las	0	PASS	PASS	PASS	PASS	0
14RNQ175625.las	0	PASS	PASS	PASS	PASS	0
14RNQ175640.las	0	PASS	PASS	PASS	PASS	0
14RNQ175655.las	0	PASS	PASS	PASS	PASS	0
14RNQ175670.las	0	PASS	PASS	PASS	PASS	0
14RNQ175685.las	0	PASS	PASS	PASS	PASS	0
14RNQ175700.las	0	PASS	PASS	PASS	PASS	0
14RNQ175715.las	0	PASS	PASS	PASS	PASS	0
14RNQ175730.las	0	PASS	PASS	PASS	PASS	0
14RNQ175745.las	0	PASS	PASS	PASS	PASS	0
14RNQ175760.las	0	PASS	PASS	PASS	PASS	0
14RNQ175775.las	0	PASS	PASS	PASS	PASS	0
14RNQ175790.las	0	PASS	PASS	PASS	PASS	0
14RNQ175805.las	0	PASS	PASS	PASS	PASS	0
14RNQ175820.las	0	PASS	PASS	PASS	PASS	0
14RNQ995505.las	0	PASS	PASS	PASS	PASS	0
14RNQ995520.las	0	PASS	PASS	PASS	PASS	0
14RNQ995535.las	0	PASS	PASS	PASS	PASS	0
14RNQ995550.las	0	PASS	PASS	PASS	PASS	0
14RNQ995565.las	0	PASS	PASS	PASS	PASS	0
14RNQ995580.las	0	PASS	PASS	PASS	PASS	0
14RNQ995595.las	0	PASS	PASS	PASS	PASS	0
14RNQ995610.las	0	PASS	PASS	PASS	PASS	0
14RNQ995625.las	0	PASS	PASS	PASS	PASS	0
14RNQ995640.las	0	PASS	PASS	PASS	PASS	0
14RNQ995655.las	0	PASS	PASS	PASS	PASS	0
14RNQ995670.las	0	PASS	PASS	PASS	PASS	0
14RNQ995685.las	0	PASS	PASS	PASS	PASS	0
14RNQ995700.las	0	PASS	PASS	PASS	PASS	0
14RNQ995715.las	0	PASS	PASS	PASS	PASS	0
14RNQ995730.las	0	PASS	PASS	PASS	PASS	0
14RNQ995745.las	0	PASS	PASS	PASS	PASS	0
14RNQ995760.las	0	PASS	PASS	PASS	PASS	0
14RNQ995775.las	0	PASS	PASS	PASS	PASS	0
14RNQ995790.las	0	PASS	PASS	PASS	PASS	0
14RNQ995805.las	0	PASS	PASS	PASS	PASS	0
14RNQ995820.las	0	PASS	PASS	PASS	PASS	0
14RNQ995835.las	0	PASS	PASS	PASS	PASS	0
14RNQ995850.las	0	PASS	PASS	PASS	PASS	0
14RNQ995865.las	0	PASS	PASS	PASS	PASS	0
14RNQ995880.las	0	PASS	PASS	PASS	PASS	0
14RNQ995895.las	0	PASS	PASS	PASS	PASS	0
14RNQ995910.las	0	PASS	PASS	PASS	PASS	0
14RNQ995925.las	0	PASS	PASS	PASS	PASS	0

DPH-1.2 Report on ASPRS LAS File Format (Tiled Data) - File Integrity - continued

File	Number of Points Outside Extent	Offset To Point Data	Offset To EVLR	Number Of Points	Number of Points by Return	Number of Duplicate Points
14RNO995940.las	0	PASS	PASS	PASS	PASS	0
14RNO995955.las	0	PASS	PASS	PASS	PASS	0
14RNO995970.las	0	PASS	PASS	PASS	PASS	0
14RNO995985.las	0	PASS	PASS	PASS	PASS	0
14RNR010000.las	0	PASS	PASS	PASS	PASS	0
14RNR010015.las	0	PASS	PASS	PASS	PASS	0
14RNR010030.las	0	PASS	PASS	PASS	PASS	0
14RNR010045.las	0	PASS	PASS	PASS	PASS	0
14RNR010060.las	0	PASS	PASS	PASS	PASS	0
14RNR010075.las	0	PASS	PASS	PASS	PASS	0
14RNR010090.las	0	PASS	PASS	PASS	PASS	0
14RNR010105.las	0	PASS	PASS	PASS	PASS	0
14RNR010120.las	0	PASS	PASS	PASS	PASS	0
14RNR010135.las	0	PASS	PASS	PASS	PASS	0
14RNR010150.las	0	PASS	PASS	PASS	PASS	0
14RNR010165.las	0	PASS	PASS	PASS	PASS	0
14RNR010180.las	0	PASS	PASS	PASS	PASS	0
14RNR010195.las	0	PASS	PASS	PASS	PASS	0
14RNR010210.las	0	PASS	PASS	PASS	PASS	0
14RNR010225.las	0	PASS	PASS	PASS	PASS	0
14RNR010240.las	0	PASS	PASS	PASS	PASS	0
14RNR010255.las	0	PASS	PASS	PASS	PASS	0
14RNR010270.las	0	PASS	PASS	PASS	PASS	0
14RNR010285.las	0	PASS	PASS	PASS	PASS	0
14RNR010300.las	0	PASS	PASS	PASS	PASS	0
14RNR010315.las	0	PASS	PASS	PASS	PASS	0
14RNR025000.las	0	PASS	PASS	PASS	PASS	0
14RNR025015.las	0	PASS	PASS	PASS	PASS	0
14RNR025030.las	0	PASS	PASS	PASS	PASS	0
14RNR025045.las	0	PASS	PASS	PASS	PASS	0
14RNR025060.las	0	PASS	PASS	PASS	PASS	0
14RNR025075.las	0	PASS	PASS	PASS	PASS	0
14RNR025090.las	0	PASS	PASS	PASS	PASS	0
14RNR025105.las	0	PASS	PASS	PASS	PASS	0
14RNR025120.las	0	PASS	PASS	PASS	PASS	0
14RNR025135.las	0	PASS	PASS	PASS	PASS	0
14RNR025150.las	0	PASS	PASS	PASS	PASS	0
14RNR025165.las	0	PASS	PASS	PASS	PASS	0
14RNR025180.las	0	PASS	PASS	PASS	PASS	0
14RNR025195.las	0	PASS	PASS	PASS	PASS	0
14RNR025210.las	0	PASS	PASS	PASS	PASS	0
14RNR025225.las	0	PASS	PASS	PASS	PASS	0
14RNR025240.las	0	PASS	PASS	PASS	PASS	0
14RNR025255.las	0	PASS	PASS	PASS	PASS	0
14RNR040000.las	0	PASS	PASS	PASS	PASS	0
14RNR040015.las	0	PASS	PASS	PASS	PASS	0
14RNR040030.las	0	PASS	PASS	PASS	PASS	0
14RNR040045.las	0	PASS	PASS	PASS	PASS	0
14RNR040060.las	0	PASS	PASS	PASS	PASS	0

DPH-1.2 Report on ASPRS LAS File Format (Tiled Data) - File Integrity - continued

File	Number of Points Outside Extent	Offset To Point Data	Offset To EVLR	Number Of Points	Number of Points by Return	Number of Duplicate Points
14RNR040075.las	0	PASS	PASS	PASS	PASS	0
14RNR040090.las	0	PASS	PASS	PASS	PASS	0
14RNR040105.las	0	PASS	PASS	PASS	PASS	0
14RNR040120.las	0	PASS	PASS	PASS	PASS	0
14RNR040135.las	0	PASS	PASS	PASS	PASS	0
14RNR040150.las	0	PASS	PASS	PASS	PASS	0
14RNR040165.las	0	PASS	PASS	PASS	PASS	0
14RNR040180.las	0	PASS	PASS	PASS	PASS	0
14RNR040195.las	0	PASS	PASS	PASS	PASS	0
14RNR040210.las	0	PASS	PASS	PASS	PASS	0
14RNR040225.las	0	PASS	PASS	PASS	PASS	0
14RNR040240.las	0	PASS	PASS	PASS	PASS	0
14RNR040255.las	0	PASS	PASS	PASS	PASS	0
14RNR055000.las	0	PASS	PASS	PASS	PASS	0
14RNR055015.las	0	PASS	PASS	PASS	PASS	0
14RNR055030.las	0	PASS	PASS	PASS	PASS	0
14RNR055045.las	0	PASS	PASS	PASS	PASS	0
14RNR055060.las	0	PASS	PASS	PASS	PASS	0
14RNR055075.las	0	PASS	PASS	PASS	PASS	0
14RNR055090.las	0	PASS	PASS	PASS	PASS	0
14RNR055105.las	0	PASS	PASS	PASS	PASS	0
14RNR055120.las	0	PASS	PASS	PASS	PASS	0
14RNR055135.las	0	PASS	PASS	PASS	PASS	0
14RNR055150.las	0	PASS	PASS	PASS	PASS	0
14RNR055165.las	0	PASS	PASS	PASS	PASS	0
14RNR055180.las	0	PASS	PASS	PASS	PASS	0
14RNR055195.las	0	PASS	PASS	PASS	PASS	0
14RNR055210.las	0	PASS	PASS	PASS	PASS	0
14RNR055225.las	0	PASS	PASS	PASS	PASS	0
14RNR055240.las	0	PASS	PASS	PASS	PASS	0
14RNR070000.las	0	PASS	PASS	PASS	PASS	0
14RNR070015.las	0	PASS	PASS	PASS	PASS	0
14RNR070030.las	0	PASS	PASS	PASS	PASS	0
14RNR070045.las	0	PASS	PASS	PASS	PASS	0
14RNR070060.las	0	PASS	PASS	PASS	PASS	0
14RNR070075.las	0	PASS	PASS	PASS	PASS	0
14RNR070090.las	0	PASS	PASS	PASS	PASS	0
14RNR070105.las	0	PASS	PASS	PASS	PASS	0
14RNR070120.las	0	PASS	PASS	PASS	PASS	0
14RNR070135.las	0	PASS	PASS	PASS	PASS	0
14RNR070150.las	0	PASS	PASS	PASS	PASS	0
14RNR070165.las	0	PASS	PASS	PASS	PASS	0
14RNR070180.las	0	PASS	PASS	PASS	PASS	0
14RNR070195.las	0	PASS	PASS	PASS	PASS	0
14RNR070210.las	0	PASS	PASS	PASS	PASS	0
14RNR070225.las	0	PASS	PASS	PASS	PASS	0
14RNR070240.las	0	PASS	PASS	PASS	PASS	0
14RNR085000.las	0	PASS	PASS	PASS	PASS	0
14RNR085015.las	0	PASS	PASS	PASS	PASS	0

DPH-1.2 Report on ASPRS LAS File Format (Tiled Data) - File Integrity - continued

File	Number of Points Outside Extent	Offset To Point Data	Offset To EVLR	Number Of Points	Number of Points by Return	Number of Duplicate Points
14RNR085030.las	0	PASS	PASS	PASS	PASS	0
14RNR085045.las	0	PASS	PASS	PASS	PASS	0
14RNR085060.las	0	PASS	PASS	PASS	PASS	0
14RNR085075.las	0	PASS	PASS	PASS	PASS	0
14RNR085090.las	0	PASS	PASS	PASS	PASS	0
14RNR085105.las	0	PASS	PASS	PASS	PASS	0
14RNR085120.las	0	PASS	PASS	PASS	PASS	0
14RNR085135.las	0	PASS	PASS	PASS	PASS	0
14RNR085150.las	0	PASS	PASS	PASS	PASS	0
14RNR085165.las	0	PASS	PASS	PASS	PASS	0
14RNR085180.las	0	PASS	PASS	PASS	PASS	0
14RNR085195.las	0	PASS	PASS	PASS	PASS	0
14RNR085210.las	0	PASS	PASS	PASS	PASS	0
14RNR085225.las	0	PASS	PASS	PASS	PASS	0
14RNR085240.las	0	PASS	PASS	PASS	PASS	0
14RNR100000.las	0	PASS	PASS	PASS	PASS	0
14RNR100015.las	0	PASS	PASS	PASS	PASS	0
14RNR100030.las	0	PASS	PASS	PASS	PASS	0
14RNR100045.las	0	PASS	PASS	PASS	PASS	0
14RNR100060.las	0	PASS	PASS	PASS	PASS	0
14RNR100075.las	0	PASS	PASS	PASS	PASS	0
14RNR100090.las	0	PASS	PASS	PASS	PASS	0
14RNR100105.las	0	PASS	PASS	PASS	PASS	0
14RNR100120.las	0	PASS	PASS	PASS	PASS	0
14RNR100135.las	0	PASS	PASS	PASS	PASS	0
14RNR100150.las	0	PASS	PASS	PASS	PASS	0
14RNR100165.las	0	PASS	PASS	PASS	PASS	0
14RNR100180.las	0	PASS	PASS	PASS	PASS	0
14RNR100195.las	0	PASS	PASS	PASS	PASS	0
14RNR100210.las	0	PASS	PASS	PASS	PASS	0
14RNR100225.las	0	PASS	PASS	PASS	PASS	0
14RNR115000.las	0	PASS	PASS	PASS	PASS	0
14RNR115015.las	0	PASS	PASS	PASS	PASS	0
14RNR115030.las	0	PASS	PASS	PASS	PASS	0
14RNR115045.las	0	PASS	PASS	PASS	PASS	0
14RNR115060.las	0	PASS	PASS	PASS	PASS	0
14RNR115075.las	0	PASS	PASS	PASS	PASS	0
14RNR115090.las	0	PASS	PASS	PASS	PASS	0
14RNR115105.las	0	PASS	PASS	PASS	PASS	0
14RNR115120.las	0	PASS	PASS	PASS	PASS	0
14RNR115135.las	0	PASS	PASS	PASS	PASS	0
14RNR115150.las	0	PASS	PASS	PASS	PASS	0
14RNR115165.las	0	PASS	PASS	PASS	PASS	0
14RNR115180.las	0	PASS	PASS	PASS	PASS	0
14RNR115195.las	0	PASS	PASS	PASS	PASS	0
14RNR115210.las	0	PASS	PASS	PASS	PASS	0
14RNR130000.las	0	PASS	PASS	PASS	PASS	0
14RNR130015.las	0	PASS	PASS	PASS	PASS	0
14RNR130030.las	0	PASS	PASS	PASS	PASS	0

DPH-1.2 Report on ASPRS LAS File Format (Tiled Data) - File Integrity - continued

File	Number of Points Outside Extent	Offset To Point Data	Offset To EVLR	Number Of Points	Number of Points by Return	Number of Duplicate Points
14RNR130045.las	0	PASS	PASS	PASS	PASS	0
14RNR130060.las	0	PASS	PASS	PASS	PASS	0
14RNR130075.las	0	PASS	PASS	PASS	PASS	0
14RNR130090.las	0	PASS	PASS	PASS	PASS	0
14RNR130105.las	0	PASS	PASS	PASS	PASS	0
14RNR130120.las	0	PASS	PASS	PASS	PASS	0
14RNR130135.las	0	PASS	PASS	PASS	PASS	0
14RNR130150.las	0	PASS	PASS	PASS	PASS	0
14RNR130180.las	0	PASS	PASS	PASS	PASS	0
14RNR130195.las	0	PASS	PASS	PASS	PASS	0
14RNR130210.las	0	PASS	PASS	PASS	PASS	0
14RNR995000.las	0	PASS	PASS	PASS	PASS	0
14RNR995015.las	0	PASS	PASS	PASS	PASS	0
14RNR995030.las	0	PASS	PASS	PASS	PASS	0
14RNR995045.las	0	PASS	PASS	PASS	PASS	0
14RNR995060.las	0	PASS	PASS	PASS	PASS	0
14RNR995075.las	0	PASS	PASS	PASS	PASS	0
14RNR995090.las	0	PASS	PASS	PASS	PASS	0
14RNR995105.las	0	PASS	PASS	PASS	PASS	0
14RNR995120.las	0	PASS	PASS	PASS	PASS	0
14RNR995135.las	0	PASS	PASS	PASS	PASS	0
14RNR995150.las	0	PASS	PASS	PASS	PASS	0
14RNR995165.las	0	PASS	PASS	PASS	PASS	0
14RNR995180.las	0	PASS	PASS	PASS	PASS	0
14RNR995195.las	0	PASS	PASS	PASS	PASS	0
14RNR995210.las	0	PASS	PASS	PASS	PASS	0
14RNR995225.las	0	PASS	PASS	PASS	PASS	0
14RNR995240.las	0	PASS	PASS	PASS	PASS	0
14RNR995255.las	0	PASS	PASS	PASS	PASS	0
14RNR995270.las	0	PASS	PASS	PASS	PASS	0
14RNR995285.las	0	PASS	PASS	PASS	PASS	0
14RNR995300.las	0	PASS	PASS	PASS	PASS	0
14RNR995315.las	0	PASS	PASS	PASS	PASS	0

DPH-1.3 Report on ASPRS LAS File Format (Tiled Data) - Informational

The purpose of this section is to show a table of LAS 1.4 file informational test results for each tiled file.

File	GPS Time min	GPS Time max	Extended Scan Angle	Scan Angle Rank	Scanner Channel	Scan Direction	Edge of Flight Line	User Data	Counts for Synthetic	Key-points	Withheld	Overlap
14RKT895625.las	235080135.576	235080684.874	[-3769, -553]	[-22.614, -3.318]	[0, 0]	[0, 1]	[0, 1]	[0, 0]	0	0	0	1932
14RKT910610.las	235078885.171	235080125.490	[1276, 3731]	[7.656, 22.386]	[0, 0]	[0, 1]	[0, 1]	[0, 0]	0	0	0	390
14RKT910625.las	235078880.413	235080709.905	[-3800, 3732]	[-22.8, 22.392]	[0, 0]	[0, 1]	[0, 1]	[0, 0]	0	0	0	12878
14RKT925610.las	235078895.709	235080115.796	[1689, 3750]	[10.134, 22.5]	[0, 0]	[0, 1]	[0, 1]	[0, 0]	0	0	0	206
14RKT925625.las	235078895.371	235080735.412	[-3792, 3740]	[-22.752, 22.44]	[0, 0]	[0, 1]	[0, 1]	[0, 0]	0	0	0	8309
14RKT940610.las	235078919.803	235080092.368	[-2159, 3754]	[-12.954, 22.524]	[0, 0]	[0, 1]	[0, 1]	[0, 0]	0	0	0	1064
14RKT940625.las	235078919.502	235080761.403	[-3794, 3757]	[-22.764, 22.542]	[0, 0]	[0, 1]	[0, 1]	[0, 0]	0	0	0	19340
14RKT955610.las	235078944.077	235080070.245	[-1451, 3747]	[-8.706, 22.482]	[0, 0]	[0, 1]	[0, 1]	[0, 0]	0	0	0	2865
14RKT955625.las	235078943.759	235080785.740	[-3818, 3737]	[-22.908, 22.422]	[0, 0]	[0, 1]	[0, 1]	[0, 0]	0	0	0	1032812
14RKT970610.las	235078352.854	235080047.924	[-3746, 3752]	[-22.476, 22.512]	[0, 0]	[0, 1]	[0, 1]	[0, 0]	0	0	0	7037
14RKT970625.las	235078968.748	235080811.483	[-3819, 3734]	[-22.914, 22.404]	[0, 0]	[0, 1]	[0, 1]	[0, 0]	0	0	0	1164358
14RKT985595.las	235078330.715	235078348.319	[-1332, 1555]	[-7.992, 9.33]	[0, 0]	[0, 1]	[0, 0]	[0, 0]	0	0	0	0
14RKT985610.las	235078329.793	235080025.152	[-3779, 3774]	[-22.674, 22.644]	[0, 0]	[0, 1]	[0, 1]	[0, 0]	0	0	0	300876
14RKT985625.las	235078993.753	235080837.200	[-3818, 3762]	[-22.908, 22.572]	[0, 0]	[0, 1]	[0, 1]	[0, 0]	0	0	0	2103546
14RLS390980.las	235849608.002	235851795.723	[1368, 4195]	[8.208, 25.17]	[0, 0]	[0, 1]	[0, 1]	[0, 0]	0	0	0	238800
14RLS405980.las	235849610.495	235852426.909	[-4267, 4214]	[-25.602, 25.284]	[0, 0]	[0, 1]	[0, 1]	[0, 0]	0	0	0	1970029
14RLS420965.las	235851764.771	235852443.112	[-4257, -839]	[-25.542, -5.034]	[0, 0]	[0, 1]	[0, 1]	[0, 0]	0	0	0	1836
14RLS420980.las	235851764.936	235853807.678	[-4265, 4211]	[-25.59, 25.266]	[0, 0]	[0, 1]	[0, 1]	[0, 0]	0	0	0	2025291
14RLS435935.las	235851701.975	235852504.231	[-4263, 1552]	[-25.578, 9.312]	[0, 0]	[0, 1]	[0, 1]	[0, 0]	0	0	0	199199
14RLS435950.las	235851722.590	235853765.347	[-4264, 4210]	[-25.584, 25.26]	[0, 0]	[0, 1]	[0, 1]	[0, 0]	0	0	0	779751
14RLS435965.las	235852446.322	235853786.508	[-2138, 4214]	[-12.828, 25.284]	[0, 0]	[0, 1]	[0, 1]	[0, 0]	0	0	0	2166842
14RLS435980.las	235852431.290	235854642.816	[-4267, 4209]	[-25.602, 25.254]	[0, 0]	[0, 1]	[0, 1]	[0, 0]	0	0	0	2670522
14RLS450890.las	235851650.466	235852554.684	[-4248, -1991]	[-25.488, -11.946]	[0, 0]	[0, 1]	[0, 1]	[0, 0]	0	0	0	398006
14RLS450905.las	235851658.878	235852546.548	[-4264, 1671]	[-25.584, 10.026]	[0, 0]	[0, 1]	[0, 1]	[0, 0]	0	0	0	389051
14RLS450920.las	235852504.280	235853723.557	[-2139, 4211]	[-12.834, 25.266]	[0, 0]	[0, 1]	[0, 1]	[0, 0]	0	0	0	1350605
14RLS450935.las	235852486.989	235853745.014	[-2162, 4211]	[-12.972, 25.266]	[0, 0]	[0, 1]	[0, 1]	[0, 0]	0	0	0	2237644
14RLS450950.las	235852473.706	235854686.002	[-4264, 4213]	[-25.584, 25.278]	[0, 0]	[0, 1]	[0, 1]	[0, 0]	0	0	0	2830349
14RLS450965.las	235853755.271	235855946.082	[-4267, 4193]	[-25.602, 25.158]	[0, 0]	[0, 1]	[0, 1]	[0, 0]	0	0	0	2266476
14RLS450980.las	235853776.513	235855967.385	[-4266, 4208]	[-25.596, 25.248]	[0, 0]	[0, 1]	[0, 1]	[0, 0]	0	0	0	2804417
14RLS465890.las	235851647.083	235853681.080	[-4264, 4214]	[-25.584, 25.284]	[0, 0]	[0, 1]	[0, 1]	[0, 0]	0	0	0	1259467
14RLS465905.las	235852529.110	235853702.351	[-2281, 4212]	[-13.686, 25.272]	[0, 0]	[0, 1]	[0, 1]	[0, 0]	0	0	0	2584229
14RLS465920.las	235852516.168	235854730.449	[-4266, 4212]	[-25.596, 25.272]	[0, 0]	[0, 1]	[0, 1]	[0, 0]	0	0	0	3089577
14RLS465935.las	235853712.112	235855903.747	[-4267, 4187]	[-25.602, 25.122]	[0, 0]	[0, 1]	[0, 1]	[0, 0]	0	0	0	2512258
14RLS465950.las	235853733.453	235855924.938	[-4266, 4208]	[-25.596, 25.248]	[0, 0]	[0, 1]	[0, 1]	[0, 0]	0	0	0	2808620
14RLS465965.las	235854652.249	235856939.892	[-4262, 4211]	[-25.572, 25.266]	[0, 0]	[0, 1]	[0, 1]	[0, 0]	0	0	0	2536576
14RLS465980.las	235854644.573	235856935.585	[-4268, 4212]	[-25.608, 25.272]	[0, 0]	[0, 1]	[0, 1]	[0, 0]	0	0	0	3089085
14RLS480875.las	235853636.735	235854774.021	[-4247, 1703]	[-25.482, 10.218]	[0, 0]	[0, 1]	[0, 1]	[0, 0]	0	0	0	10362
14RLS480890.las	235852559.756	235854773.411	[-4267, 4211]	[-25.602, 25.266]	[0, 0]	[0, 1]	[0, 1]	[0, 0]	0	0	0	2248970
14RLS480905.las	235853670.327	235855861.731	[-4266, 4193]	[-25.596, 25.158]	[0, 0]	[0, 1]	[0, 1]	[0, 0]	0	0	0	2921046
14RLS480920.las	235853691.170	235855883.052	[-4267, 4210]	[-25.602, 25.26]	[0, 0]	[0, 1]	[0, 1]	[0, 0]	0	0	0	3098891
14RLS480935.las	235854695.036	235856983.642	[-4266, 4212]	[-25.596, 25.272]	[0, 0]	[0, 1]	[0, 1]	[0, 0]	0	0	0	2932831
14RLS480950.las	235854687.692	235856977.834	[-4265, 4210]	[-25.59, 25.26]	[0, 0]	[0, 1]	[0, 1]	[0, 0]	0	0	0	3068445
14RLS480965.las	235855915.276	235858186.405	[-4265, 4216]	[-25.59, 25.296]	[0, 0]	[0, 1]	[0, 1]	[0, 0]	0	0	0	2710520
14RLS480980.las	235855936.253	235858207.643	[-4249, 4211]	[-25.494, 25.266]	[0, 0]	[0, 1]	[0, 1]	[0, 0]	0	0	0	2591297
14RLS495815.las	235851535.856	235852668.118	[-4261, 2126]	[-25.566, 12.756]	[0, 0]	[0, 1]	[0, 1]	[0, 0]	0	0	0	387482
14RLS495830.las	235852632.548	235853596.947	[-947, 4213]	[-5.682, 25.278]	[0, 0]	[0, 1]	[0, 1]	[0, 0]	0	0	0	1639226

DPH-1.3 Report on ASPRS LAS File Format (Tiled Data) - Informational - continued

File	GPS Time min	GPS Time max	Extended Scan Angle	Scan Angle Rank	Scanner Channel	Scan Direction	Edge of Flight Line	User Data	Counts for Synthetic	Key-points	Withheld	Overlap
14RLS495845.las	235852622.693	235854817.158	[-4262, 4212]	[-25.572, 25.272]	[0, 0]	[0, 1]	[0, 1]	[0, 0]	0	0	0	1330452
14RLS495860.las	235853609.813	235854816.548	[-4268, 738]	[-25.608, 4.428]	[0, 0]	[0, 1]	[0, 1]	[0, 0]	0	0	0	2117671
14RLS495875.las	235853628.974	235855819.300	[-4265, 4193]	[-25.59, 25.158]	[0, 0]	[0, 1]	[0, 1]	[0, 0]	0	0	0	2986456
14RLS495890.las	235853649.764	235855840.652	[-4265, 4213]	[-25.59, 25.278]	[0, 0]	[0, 1]	[0, 1]	[0, 0]	0	0	0	3108195
14RLS495905.las	235854738.261	235857025.695	[-4260, 4214]	[-25.56, 25.284]	[0, 0]	[0, 1]	[0, 1]	[0, 0]	0	0	0	2757205
14RLS495920.las	235854732.289	235857020.265	[-4265, 4194]	[-25.59, 25.164]	[0, 0]	[0, 1]	[0, 1]	[0, 0]	0	0	0	2682649
14RLS495935.las	235855872.448	235858144.828	[-4265, 4194]	[-25.59, 25.164]	[0, 0]	[0, 1]	[0, 1]	[0, 0]	0	0	0	2664834
14RLS495950.las	235855894.003	235858165.228	[-4249, 4213]	[-25.494, 25.278]	[0, 0]	[0, 1]	[0, 1]	[0, 0]	0	0	0	2402083
14RLS495965.las	235856943.398	235859189.107	[-4263, 4210]	[-25.578, 25.26]	[0, 0]	[0, 1]	[0, 1]	[0, 0]	0	0	0	2850872
14RLS495980.las	235856942.277	235859177.971	[-4268, 4204]	[-25.608, 25.224]	[0, 0]	[0, 1]	[0, 1]	[0, 0]	0	0	0	2674793
14RLS510740.las	235849955.615	235851455.720	[1453, 4210]	[8.718, 25.26]	[0, 0]	[0, 1]	[0, 1]	[0, 0]	0	0	0	306196
14RLS510755.las	235849951.572	235851469.556	[-1060, 4190]	[-6.36, 25.14]	[0, 0]	[0, 1]	[0, 1]	[0, 0]	0	0	0	94178
14RLS510800.las	235852676.908	235853554.570	[496, 4207]	[2.976, 25.242]	[0, 0]	[0, 1]	[0, 1]	[0, 0]	0	0	0	1373431
14RLS510815.las	235852655.086	235854860.849	[-4245, 4212]	[-25.47, 25.272]	[0, 0]	[0, 1]	[0, 1]	[0, 0]	0	0	0	2271582
14RLS510830.las	235852644.626	235854859.300	[-4267, 4215]	[-25.602, 25.29]	[0, 0]	[0, 1]	[0, 1]	[0, 0]	0	0	0	3030602
14RLS510845.las	235853586.229	235855777.111	[-4269, 4191]	[-25.614, 25.146]	[0, 0]	[0, 1]	[0, 1]	[0, 0]	0	0	0	2771092
14RLS510860.las	235853607.798	235855798.470	[-4262, 4211]	[-25.572, 25.266]	[0, 0]	[0, 1]	[0, 1]	[0, 0]	0	0	0	2562604
14RLS510875.las	235854781.207	235857068.672	[-4248, 4210]	[-25.488, 25.26]	[0, 0]	[0, 1]	[0, 1]	[0, 0]	0	0	0	2649360
14RLS510890.las	235854776.324	235857062.683	[-4268, 4188]	[-25.608, 25.128]	[0, 0]	[0, 1]	[0, 1]	[0, 0]	0	0	0	2533522
14RLS510905.las	235855830.446	235858102.348	[-4264, 4217]	[-25.584, 25.302]	[0, 0]	[0, 1]	[0, 1]	[0, 0]	0	0	0	2563623
14RLS510920.las	235855851.620	235858123.521	[-4269, 4212]	[-25.614, 25.272]	[0, 0]	[0, 1]	[0, 1]	[0, 0]	0	0	0	2423103
14RLS510935.las	235856986.290	235859231.836	[-4267, 4211]	[-25.602, 25.266]	[0, 0]	[0, 1]	[0, 1]	[0, 0]	0	0	0	2662846
14RLS510950.las	235856986.174	235859220.647	[-4268, 4181]	[-25.608, 25.086]	[0, 0]	[0, 1]	[0, 1]	[0, 0]	0	0	0	2461453
14RLS510965.las	235858155.499	235859203.225	[-4267, 1438]	[-25.602, 8.628]	[0, 0]	[0, 1]	[0, 1]	[0, 0]	0	0	0	1688756
14RLS510980.las	235859161.668	235859181.439	[-2106, 1467]	[-12.636, 8.802]	[0, 0]	[0, 1]	[0, 0]	[0, 0]	0	0	0	0
14RLS525695.las	235850015.589	235850018.140	[-297, 1255]	[-1.782, 7.53]	[0, 0]	[0, 1]	[0, 0]	[0, 0]	0	0	0	0
14RLS525710.las	235849994.427	235851414.939	[-1326, 4210]	[-7.956, 25.26]	[0, 0]	[0, 1]	[0, 1]	[0, 0]	0	0	0	977220
14RLS525725.las	235849974.558	235851436.126	[-1755, 4214]	[-10.53, 25.284]	[0, 0]	[0, 1]	[0, 1]	[0, 0]	0	0	0	2626006
14RLS525740.las	235849957.630	235852770.546	[-4263, 4211]	[-25.578, 25.266]	[0, 0]	[0, 1]	[0, 1]	[0, 0]	0	0	0	3083596
14RLS525755.las	235851446.830	235852756.257	[-4266, 2352]	[-25.596, 14.112]	[0, 0]	[0, 1]	[0, 1]	[0, 0]	0	0	0	2568796
14RLS525770.las	235851467.528	235853511.987	[-4266, 4211]	[-25.596, 25.266]	[0, 0]	[0, 1]	[0, 1]	[0, 0]	0	0	0	2312293
14RLS525785.las	235852697.752	235854903.564	[-4248, 4209]	[-25.488, 25.254]	[0, 0]	[0, 1]	[0, 1]	[0, 0]	0	0	0	2243083
14RLS525800.las	235852687.340	235854901.964	[-4265, 4207]	[-25.59, 25.242]	[0, 0]	[0, 1]	[0, 1]	[0, 0]	0	0	0	2735138
14RLS525815.las	235853543.998	235855734.631	[-4268, 4192]	[-25.608, 25.152]	[0, 0]	[0, 1]	[0, 1]	[0, 0]	0	0	0	2722737
14RLS525830.las	235853564.909	235855756.381	[-4264, 4214]	[-25.584, 25.284]	[0, 0]	[0, 1]	[0, 1]	[0, 0]	0	0	0	2970851
14RLS525845.las	235854823.931	235857112.193	[-4259, 4216]	[-25.554, 25.296]	[0, 0]	[0, 1]	[0, 1]	[0, 0]	0	0	0	3072860
14RLS525860.las	235854819.080	235857105.065	[-4267, 4204]	[-25.602, 25.224]	[0, 0]	[0, 1]	[0, 1]	[0, 0]	0	0	0	2760153
14RLS525875.las	235855788.063	235858061.023	[-4275, 4212]	[-25.65, 25.272]	[0, 0]	[0, 1]	[0, 1]	[0, 0]	0	0	0	2874923
14RLS525890.las	235855809.700	235858082.000	[-4261, 4211]	[-25.566, 25.266]	[0, 0]	[0, 1]	[0, 1]	[0, 0]	0	0	0	2468410
14RLS525905.las	235857028.343	235859275.868	[-4266, 4216]	[-25.596, 25.296]	[0, 0]	[0, 1]	[0, 1]	[0, 0]	0	0	0	2732216
14RLS525920.las	235857028.178	235859264.318	[-4268, 4185]	[-25.608, 25.11]	[0, 0]	[0, 1]	[0, 1]	[0, 0]	0	0	0	2555116
14RLS525935.las	235858113.728	235859245.548	[-4266, 1210]	[-25.596, 7.26]	[0, 0]	[0, 1]	[0, 1]	[0, 0]	0	0	0	1563102
14RLS525950.las	235859205.347	235859224.503	[-2108, 1326]	[-12.648, 7.956]	[0, 0]	[0, 1]	[0, 0]	[0, 0]	0	0	0	0
14RLS540695.las	235850017.156	235851393.783	[-1732, 4212]	[-10.392, 25.272]	[0, 0]	[0, 1]	[0, 1]	[0, 0]	0	0	0	151615
14RLS540710.las	235850001.807	235852812.828	[-4265, 4216]	[-25.59, 25.296]	[0, 0]	[0, 1]	[0, 1]	[0, 0]	0	0	0	2793182
14RLS540725.las	235851403.957	235852798.155	[-4265, 2381]	[-25.59, 14.286]	[0, 0]	[0, 1]	[0, 1]	[0, 0]	0	0	0	2530699
14RLS540740.las	235851425.044	235853470.567	[-4265, 4213]	[-25.59, 25.278]	[0, 0]	[0, 1]	[0, 1]	[0, 0]	0	0	0	2835394
14RLS540755.las	235852739.310	235854947.087	[-4262, 4214]	[-25.572, 25.284]	[0, 0]	[0, 1]	[0, 1]	[0, 0]	0	0	0	2457532
14RLS540770.las	235852729.798	235854944.943	[-4268, 4204]	[-25.608, 25.224]	[0, 0]	[0, 1]	[0, 1]	[0, 0]	0	0	0	2964840

DPH-1.3 Report on ASPRS LAS File Format (Tiled Data) - Informational - continued

File	GPS Time min	GPS Time max	Extended Scan Angle	Scan Angle Rank	Scanner Channel	Scan Direction	Edge of Flight Line	User Data	Counts for Synthetic	Key-points	Withheld	Overlap
14RLS540785.las	235853502.309	235855691.286	[-4266, 4191]	[-25.596, 25.146]	[0, 0]	[0, 1]	[0, 1]	[0, 0]	0	0	0	2681563
14RLS540800.las	235853523.154	235855713.173	[-4266, 4209]	[-25.596, 25.254]	[0, 0]	[0, 1]	[0, 1]	[0, 0]	0	0	0	2783384
14RLS540815.las	235854866.616	235857156.064	[-4265, 4213]	[-25.59, 25.278]	[0, 0]	[0, 1]	[0, 1]	[0, 0]	0	0	0	2719407
14RLS540830.las	235854862.244	235857147.846	[-4266, 4210]	[-25.596, 25.26]	[0, 0]	[0, 1]	[0, 1]	[0, 0]	0	0	0	2694983
14RLS540845.las	235855745.414	235858019.552	[-4267, 4212]	[-25.602, 25.272]	[0, 0]	[0, 1]	[0, 1]	[0, 0]	0	0	0	3020752
14RLS540860.las	235855766.952	235858040.589	[-4262, 4212]	[-25.572, 25.272]	[0, 0]	[0, 1]	[0, 1]	[0, 0]	0	0	0	2450284
14RLS540875.las	235857070.627	235859319.709	[-4263, 4211]	[-25.578, 25.266]	[0, 0]	[0, 1]	[0, 1]	[0, 0]	0	0	0	2998116
14RLS540890.las	235858050.996	235859307.252	[-4271, 2490]	[-25.626, 14.94]	[0, 0]	[0, 1]	[0, 1]	[0, 0]	0	0	0	2529813
14RLS540905.las	235858071.876	235859290.058	[-4267, 2356]	[-25.602, 14.136]	[0, 0]	[0, 1]	[0, 1]	[0, 0]	0	0	0	1582615
14RLS540920.las	235859248.998	235859267.710	[-1960, 1580]	[-11.76, 9.48]	[0, 0]	[0, 1]	[0, 0]	[0, 0]	0	0	0	0
14RLS555680.las	235851354.899	235852845.721	[-4246, -1322]	[-25.476, -7.932]	[0, 0]	[0, 1]	[0, 1]	[0, 0]	0	0	0	335201
14RLS555695.las	235851361.499	235852840.375	[-4265, 2344]	[-25.59, 14.064]	[0, 0]	[0, 1]	[0, 1]	[0, 0]	0	0	0	2486711
14RLS555710.las	235851382.373	235853428.207	[-4263, 4209]	[-25.578, 25.254]	[0, 0]	[0, 1]	[0, 1]	[0, 0]	0	0	0	2926324
14RLS555725.las	235852780.972	235854991.397	[-4265, 4212]	[-25.59, 25.272]	[0, 0]	[0, 1]	[0, 1]	[0, 0]	0	0	0	2559899
14RLS555740.las	235852772.255	235854988.180	[-4266, 4211]	[-25.596, 25.266]	[0, 0]	[0, 1]	[0, 1]	[0, 0]	0	0	0	2893868
14RLS555755.las	235853460.131	235855648.309	[-4264, 4187]	[-25.584, 25.122]	[0, 0]	[0, 1]	[0, 1]	[0, 0]	0	0	0	2532651
14RLS555770.las	235853481.106	235855669.831	[-4264, 4209]	[-25.584, 25.254]	[0, 0]	[0, 1]	[0, 1]	[0, 0]	0	0	0	2487080
14RLS555785.las	235854909.280	235857199.667	[-4247, 4217]	[-25.482, 25.302]	[0, 0]	[0, 1]	[0, 1]	[0, 0]	0	0	0	2775938
14RLS555800.las	235854905.189	235857190.891	[-4267, 4206]	[-25.602, 25.236]	[0, 0]	[0, 1]	[0, 1]	[0, 0]	0	0	0	2884242
14RLS555815.las	235855702.504	235857977.978	[-4265, 4213]	[-25.59, 25.278]	[0, 0]	[0, 1]	[0, 1]	[0, 0]	0	0	0	2928086
14RLS555830.las	235855723.960	235857998.579	[-4264, 4214]	[-25.584, 25.284]	[0, 0]	[0, 1]	[0, 1]	[0, 0]	0	0	0	2344178
14RLS555845.las	235857113.456	235859363.172	[-4269, 4212]	[-25.614, 25.272]	[0, 0]	[0, 1]	[0, 1]	[0, 0]	0	0	0	2992649
14RLS555860.las	235858009.413	235859350.531	[-4266, 2413]	[-25.596, 14.478]	[0, 0]	[0, 1]	[0, 1]	[0, 0]	0	0	0	2532950
14RLS555875.las	235858030.252	235861455.777	[-4266, 4211]	[-25.596, 25.266]	[0, 0]	[0, 1]	[0, 1]	[0, 0]	0	0	0	2304908
14RLS555890.las	235859290.070	235861471.023	[-1741, 4210]	[-10.446, 25.26]	[0, 0]	[0, 1]	[0, 1]	[0, 0]	0	0	0	441839
14RLS555905.las	235859288.144	235859290.569	[1953, 2444]	[11.718, 14.664]	[0, 0]	[0, 1]	[0, 0]	[0, 0]	0	0	0	0
14RLS570650.las	234830197.005	235852894.240	[-4270, -1085]	[-25.62, -6.51]	[0, 0]	[0, 1]	[0, 1]	[0, 0]	0	0	0	466056
14RLS570665.las	235852864.571	235853364.948	[-2039, 4184]	[-12.234, 25.104]	[0, 0]	[0, 1]	[0, 1]	[0, 0]	0	0	0	6009
14RLS570680.las	235851354.454	235853386.336	[-4260, 4209]	[-25.56, 25.254]	[0, 0]	[0, 1]	[0, 1]	[0, 0]	0	0	0	587754
14RLS570695.las	235852823.298	235855035.345	[-4248, 4213]	[-25.488, 25.278]	[0, 0]	[0, 1]	[0, 1]	[0, 0]	0	0	0	2615227
14RLS570710.las	235852814.156	235855031.567	[-4266, 4208]	[-25.596, 25.248]	[0, 0]	[0, 1]	[0, 1]	[0, 0]	0	0	0	2991914
14RLS570725.las	235853417.899	235855606.419	[-4265, 4195]	[-25.59, 25.17]	[0, 0]	[0, 1]	[0, 1]	[0, 0]	0	0	0	2723993
14RLS570740.las	235853439.240	235855627.381	[-4265, 4212]	[-25.59, 25.272]	[0, 0]	[0, 1]	[0, 1]	[0, 0]	0	0	0	2732917
14RLS570755.las	235854952.705	235857242.562	[-4265, 4209]	[-25.59, 25.254]	[0, 0]	[0, 1]	[0, 1]	[0, 0]	0	0	0	2748442
14RLS570770.las	235854949.158	235857233.978	[-4269, 4213]	[-25.614, 25.278]	[0, 0]	[0, 1]	[0, 1]	[0, 0]	0	0	0	2694126
14RLS570785.las	235855659.919	235857936.422	[-4266, 4203]	[-25.596, 25.218]	[0, 0]	[0, 1]	[0, 1]	[0, 0]	0	0	0	2765718
14RLS570800.las	235855681.226	235857957.067	[-4255, 4212]	[-25.53, 25.272]	[0, 0]	[0, 1]	[0, 1]	[0, 0]	0	0	0	2414174
14RLS570815.las	235857157.987	235859407.815	[-4265, 4212]	[-25.59, 25.272]	[0, 0]	[0, 1]	[0, 1]	[0, 0]	0	0	0	2773604
14RLS570830.las	235857967.507	235859393.955	[-4269, 2248]	[-25.614, 13.488]	[0, 0]	[0, 1]	[0, 1]	[0, 0]	0	0	0	2555417
14RLS570845.las	235857988.929	235861412.293	[-4268, 4209]	[-25.608, 25.254]	[0, 0]	[0, 1]	[0, 1]	[0, 0]	0	0	0	2377330
14RLS570860.las	235859333.231	235861434.126	[-1747, 4208]	[-10.482, 25.248]	[0, 0]	[0, 1]	[0, 1]	[0, 0]	0	0	0	1242771
14RLS570875.las	235859326.254	235861441.637	[2000, 4208]	[12, 25.248]	[0, 0]	[0, 1]	[0, 1]	[0, 0]	0	0	0	277800
14RLS585635.las	234830210.891	235853323.141	[-4260, 4185]	[-25.56, 25.11]	[0, 0]	[0, 1]	[0, 1]	[0, 0]	0	0	0	342916
14RLS585650.las	234830197.001	235853344.133	[-4268, 4213]	[-25.608, 25.278]	[0, 0]	[0, 1]	[0, 1]	[0, 0]	0	0	0	6684466
14RLS585665.las	234830952.000	235855079.140	[-4247, 4209]	[-25.482, 25.254]	[0, 0]	[0, 1]	[0, 1]	[0, 0]	0	0	0	3217298
14RLS585680.las	235852858.451	235855075.162	[-4266, 4210]	[-25.596, 25.26]	[0, 0]	[0, 1]	[0, 1]	[0, 0]	0	0	0	2528105
14RLS585695.las	235853375.765	235855563.707	[-4268, 4208]	[-25.608, 25.248]	[0, 0]	[0, 1]	[0, 1]	[0, 0]	0	0	0	2720909
14RLS585710.las	235853396.727	235855585.293	[-4263, 4214]	[-25.578, 25.284]	[0, 0]	[0, 1]	[0, 1]	[0, 0]	0	0	0	2694300
14RLS585725.las	235854995.730	235857285.752	[-4266, 4214]	[-25.596, 25.284]	[0, 0]	[0, 1]	[0, 1]	[0, 0]	0	0	0	2779970

DPH-1.3 Report on ASPRS LAS File Format (Tiled Data) - Informational - continued

File	GPS Time min	GPS Time max	Extended Scan Angle	Scan Angle Rank	Scanner Channel	Scan Direction	Edge of Flight Line	User Data	Counts for Synthetic	Key-points	Withheld	Overlap
14RLS585740.las	235854992.743	235857276.987	[-4267, 4192]	[-25.602, 25.152]	[0, 0]	[0, 1]	[0, 1]	[0, 0]	0	0	0	2730243
14RLS585755.las	235855617.353	235857894.666	[-4267, 4192]	[-25.602, 25.152]	[0, 0]	[0, 1]	[0, 1]	[0, 0]	0	0	0	2852852
14RLS585770.las	235855638.843	235857915.477	[-4259, 4214]	[-25.554, 25.284]	[0, 0]	[0, 1]	[0, 1]	[0, 0]	0	0	0	2363381
14RLS585785.las	235857201.325	235859451.155	[-4266, 4210]	[-25.596, 25.26]	[0, 0]	[0, 1]	[0, 1]	[0, 0]	0	0	0	2750287
14RLS585800.las	235857925.950	235859437.470	[-4267, 2224]	[-25.602, 13.344]	[0, 0]	[0, 1]	[0, 1]	[0, 0]	0	0	0	2587946
14RLS585815.las	235857947.289	235859417.909	[-4267, 2233]	[-25.602, 13.398]	[0, 0]	[0, 1]	[0, 1]	[0, 0]	0	0	0	1280590
14RLS585830.las	235859376.316	235861390.524	[-1600, 4212]	[-9.6, 25.272]	[0, 0]	[0, 1]	[0, 1]	[0, 0]	0	0	0	692624
14RLS585845.las	235859368.576	235861398.597	[2103, 4208]	[12.618, 25.248]	[0, 0]	[0, 1]	[0, 1]	[0, 0]	0	0	0	367021
14RLS600635.las	234829895.209	235855123.267	[-4261, 4216]	[-25.566, 25.296]	[0, 0]	[0, 1]	[0, 1]	[0, 0]	0	0	0	8569274
14RLS600650.las	234829905.228	235855118.565	[-4266, 4806]	[-25.596, 28.836]	[0, 0]	[0, 1]	[0, 1]	[0, 0]	0	0	0	11958220
14RLS600665.las	234829922.593	235855520.949	[-4266, 4987]	[-25.596, 29.922]	[0, 0]	[0, 1]	[0, 1]	[0, 0]	0	0	0	7940097
14RLS600680.las	234828594.004	235855542.519	[-4266, 4215]	[-25.596, 25.29]	[0, 0]	[0, 1]	[0, 1]	[0, 0]	0	0	0	2853702
14RLS600695.las	235855039.017	235857329.454	[-4266, 4214]	[-25.596, 25.284]	[0, 0]	[0, 1]	[0, 1]	[0, 0]	0	0	0	2857908
14RLS600710.las	235855036.460	235857320.209	[-4267, 4207]	[-25.602, 25.242]	[0, 0]	[0, 1]	[0, 1]	[0, 0]	0	0	0	2490161
14RLS600725.las	235855574.096	235857853.605	[-4266, 4194]	[-25.596, 25.164]	[0, 0]	[0, 1]	[0, 1]	[0, 0]	0	0	0	2797856
14RLS600740.las	235855595.550	235857874.171	[-4247, 4211]	[-25.482, 25.266]	[0, 0]	[0, 1]	[0, 1]	[0, 0]	0	0	0	2021615
14RLS600755.las	235857244.352	235857891.995	[-1173, 4213]	[-7.038, 25.278]	[0, 0]	[0, 1]	[0, 1]	[0, 0]	0	0	0	1505636
14RLS600770.las	235857888.367	235859466.022	[-4266, 2203]	[-25.596, 13.218]	[0, 0]	[0, 1]	[0, 1]	[0, 0]	0	0	0	447430
14RLS600785.las	235857906.092	235859457.164	[-4265, -1095]	[-25.59, -6.57]	[0, 0]	[0, 1]	[0, 1]	[0, 0]	0	0	0	1069427
14RLS600800.las	235859434.763	235859437.806	[-1460, -779]	[-8.76, -4.674]	[0, 0]	[0, 1]	[0, 0]	[0, 0]	0	0	0	0
14RLS615560.las	234830313.417	234831085.225	[-3782, 4212]	[-22.692, 25.272]	[0, 0]	[0, 1]	[0, 1]	[0, 0]	0	0	0	212293
14RLS615575.las	234830292.558	234831075.928	[-4237, 4212]	[-25.422, 25.272]	[0, 0]	[0, 1]	[0, 1]	[0, 0]	0	0	0	1013883
14RLS615590.las	234829834.542	234831057.290	[-3885, 4208]	[-23.31, 25.248]	[0, 0]	[0, 1]	[0, 1]	[0, 0]	0	0	0	1154563
14RLS615605.las	234829847.230	234831038.885	[945, 4210]	[5.67, 25.26]	[0, 0]	[0, 1]	[0, 1]	[0, 0]	0	0	0	241238
14RLS615620.las	234828658.683	235853296.888	[-4245, 4205]	[-25.47, 25.23]	[0, 0]	[0, 1]	[0, 1]	[0, 0]	0	0	0	365032
14RLS615635.las	234828640.462	235855478.420	[-4269, 4209]	[-25.614, 25.254]	[0, 0]	[0, 1]	[0, 1]	[0, 0]	0	0	0	10191002
14RLS615650.las	234828621.366	235855499.756	[-4271, 4217]	[-25.626, 25.302]	[0, 0]	[0, 1]	[0, 1]	[0, 0]	0	0	0	11121098
14RLS615665.las	234826501.321	235857372.675	[-4270, 4215]	[-25.62, 25.29]	[0, 0]	[0, 1]	[0, 1]	[0, 0]	0	0	0	11520729
14RLS615680.las	234826481.056	235857363.184	[-4267, 4193]	[-25.602, 25.158]	[0, 0]	[0, 1]	[0, 1]	[0, 0]	0	0	0	7866439
14RLS615695.las	234826479.005	235857811.112	[-4264, 4199]	[-25.584, 25.194]	[0, 0]	[0, 1]	[0, 1]	[0, 0]	0	0	0	3309621
14RLS615710.las	235857302.599	235857832.566	[-2439, 4213]	[-14.634, 25.278]	[0, 0]	[0, 1]	[0, 1]	[0, 0]	0	0	0	2295873
14RLS615725.las	235857287.494	235857848.493	[-1876, 4208]	[-11.256, 25.248]	[0, 0]	[0, 1]	[0, 1]	[0, 0]	0	0	0	1424911
14RLS630545.las	234829774.695	234831113.090	[449, 4208]	[2.694, 25.248]	[0, 0]	[0, 1]	[0, 1]	[0, 0]	0	0	0	1516327
14RLS630560.las	234829788.838	234831097.046	[-1739, 4389]	[-10.434, 26.334]	[0, 0]	[0, 1]	[0, 1]	[0, 0]	0	0	0	2360328
14RLS630575.las	234828715.617	234831078.151	[-4246, 4220]	[-25.476, 25.32]	[0, 0]	[0, 1]	[0, 1]	[0, 0]	0	0	0	2473304
14RLS630590.las	234828697.201	234831058.131	[-4398, 4209]	[-26.388, 25.254]	[0, 0]	[0, 1]	[0, 1]	[0, 0]	0	0	0	3037849
14RLS630605.las	234828677.825	234829863.032	[-4267, 2257]	[-25.602, 13.542]	[0, 0]	[0, 1]	[0, 1]	[0, 0]	0	0	0	2368912
14RLS630620.las	234826561.738	234829881.357	[-4269, 3851]	[-25.614, 23.106]	[0, 0]	[0, 1]	[0, 1]	[0, 0]	0	0	0	2475114
14RLS630635.las	234826541.738	235855476.685	[-4268, 4213]	[-25.608, 25.278]	[0, 0]	[0, 1]	[0, 1]	[0, 0]	0	0	0	3563600
14RLS630650.las	234826521.503	235857394.000	[-4270, 4244]	[-25.62, 25.464]	[0, 0]	[0, 1]	[0, 1]	[0, 0]	0	0	0	8638399
14RLS630665.las	234826091.012	235857769.422	[-4267, 4214]	[-25.602, 25.284]	[0, 0]	[0, 1]	[0, 1]	[0, 0]	0	0	0	12140458
14RLS630680.las	234826105.994	235857790.564	[-4260, 4218]	[-25.56, 25.308]	[0, 0]	[0, 1]	[0, 1]	[0, 0]	0	0	0	10320178
14RLS630695.las	234826123.581	235859580.058	[-4268, 4212]	[-25.608, 25.272]	[0, 0]	[0, 1]	[0, 1]	[0, 0]	0	0	0	6726840
14RLS630710.las	234824149.273	235859564.929	[-4266, 1971]	[-25.596, 11.826]	[0, 0]	[0, 1]	[0, 1]	[0, 0]	0	0	0	1898483
14RLS630725.las	235857825.020	235857825.647	[-1993, -1785]	[-11.958, -10.71]	[0, 0]	[0, 1]	[0, 0]	[0, 0]	0	0	0	0
14RLS645500.las	234829719.556	234831167.470	[1698, 4207]	[10.188, 25.242]	[0, 0]	[0, 1]	[0, 1]	[0, 0]	0	0	0	28028
14RLS645530.las	234828773.014	234829766.919	[-4264, -1375]	[-25.584, -8.25]	[0, 0]	[0, 1]	[0, 1]	[0, 0]	0	0	0	64285
14RLS645545.las	234828753.823	234831114.558	[-4275, 4212]	[-25.65, 25.272]	[0, 0]	[0, 1]	[0, 1]	[0, 0]	0	0	0	2745746
14RLS645560.las	234828735.010	234829806.331	[-4267, 4112]	[-25.602, 24.672]	[0, 0]	[0, 1]	[0, 1]	[0, 0]	0	0	0	2408190

DPH-1.3 Report on ASPRS LAS File Format (Tiled Data) - Informational - continued

File	GPS Time min	GPS Time max	Extended Scan Angle	Scan Angle Rank	Scanner Channel	Scan Direction	Edge of Flight Line	User Data	Counts for Synthetic	Key-points	Withheld	Overlap
14RLS645575.las	234826623.050	234829823.261	[-4268, 4205]	[-25.608, 25.23]	[0, 0]	[0, 1]	[0, 1]	[0, 0]	0	0	0	3130994
14RLS645590.las	234826602.337	234829832.074	[-4271, 4221]	[-25.626, 25.326]	[0, 0]	[0, 1]	[0, 1]	[0, 0]	0	0	0	2765816
14RLS645605.las	234826581.707	234828700.412	[-4282, 4206]	[-25.692, 25.236]	[0, 0]	[0, 1]	[0, 1]	[0, 0]	0	0	0	2178825
14RLS645620.las	234826029.653	234828681.217	[-4269, 4212]	[-25.614, 25.272]	[0, 0]	[0, 1]	[0, 1]	[0, 0]	0	0	0	3064094
14RLS645635.las	234826045.420	234828662.354	[-3104, 4214]	[-18.624, 25.284]	[0, 0]	[0, 1]	[0, 1]	[0, 0]	0	0	0	2340090
14RLS645650.las	234824213.799	235857747.963	[-4268, 4217]	[-25.608, 25.302]	[0, 0]	[0, 1]	[0, 1]	[0, 0]	0	0	0	3021550
14RLS645665.las	234824193.897	235859611.995	[-4274, 4217]	[-25.644, 25.302]	[0, 0]	[0, 1]	[0, 1]	[0, 0]	0	0	0	9812824
14RLS645680.las	234824173.615	235861173.000	[-4427, 4182]	[-26.562, 25.092]	[0, 0]	[0, 1]	[0, 1]	[0, 0]	0	0	0	10409259
14RLS645695.las	234824153.743	235861185.839	[-4268, 4206]	[-25.608, 25.236]	[0, 0]	[0, 1]	[0, 1]	[0, 0]	0	0	0	7534497
14RLS645710.las	234824150.460	235859566.382	[-4240, 195]	[-25.44, 1.17]	[0, 0]	[0, 1]	[0, 1]	[0, 0]	0	0	0	124732
14RLS660485.las	234828833.338	234829711.061	[-4268, 1058]	[-25.608, 6.348]	[0, 0]	[0, 1]	[0, 1]	[0, 0]	0	0	0	910512
14RLS660500.las	234828813.614	234831167.932	[-4268, 4200]	[-25.608, 25.2]	[0, 0]	[0, 1]	[0, 1]	[0, 0]	0	0	0	2275472
14RLS660515.las	234828815.170	234828815.244	[-59, 81]	[-0.354, 0.486]	[0, 0]	[0, 1]	[0, 0]	[0, 0]	0	0	0	0
14RLS660530.las	234826685.759	234829764.291	[-4266, 4191]	[-25.596, 25.146]	[0, 0]	[0, 1]	[0, 1]	[0, 0]	0	0	0	1107701
14RLS660545.las	234826664.457	234829769.424	[-4265, 4211]	[-25.59, 25.266]	[0, 0]	[0, 1]	[0, 1]	[0, 0]	0	0	0	2388629
14RLS660560.las	234825965.707	234828757.594	[-4269, 4211]	[-25.614, 25.266]	[0, 0]	[0, 1]	[0, 1]	[0, 0]	0	0	0	2525877
14RLS660575.las	234825970.507	234828738.484	[-4271, 4212]	[-25.626, 25.272]	[0, 0]	[0, 1]	[0, 1]	[0, 0]	0	0	0	3115968
14RLS660590.las	234825986.980	234826626.113	[-4188, 4210]	[-25.128, 25.26]	[0, 0]	[0, 1]	[0, 1]	[0, 0]	0	0	0	2144355
14RLS660605.las	234824274.380	234826605.645	[-4266, 4213]	[-25.596, 25.278]	[0, 0]	[0, 1]	[0, 1]	[0, 0]	0	0	0	2500845
14RLS660620.las	234824253.883	234826584.752	[-4267, 4211]	[-25.602, 25.266]	[0, 0]	[0, 1]	[0, 1]	[0, 0]	0	0	0	2842037
14RLS660635.las	234824233.622	234826062.318	[-4268, 4136]	[-25.608, 24.816]	[0, 0]	[0, 1]	[0, 1]	[0, 0]	0	0	0	2270501
14RLS660650.las	234824214.029	234828577.026	[-4268, 4189]	[-25.608, 25.134]	[0, 0]	[0, 1]	[0, 1]	[0, 0]	0	0	0	2846408
14RLS660665.las	234824194.902	235859611.999	[-4266, 4210]	[-25.596, 25.26]	[0, 0]	[0, 1]	[0, 1]	[0, 0]	0	0	0	3177888
14RLS660680.las	234824176.070	235861172.983	[-1410, 4215]	[-8.46, 25.29]	[0, 0]	[0, 1]	[0, 1]	[0, 0]	0	0	0	7281118
14RLS660695.las	234824170.292	235861178.330	[1142, 4174]	[6.852, 25.044]	[0, 0]	[0, 1]	[0, 1]	[0, 0]	0	0	0	590231
14RLS675395.las	234829579.949	234831307.160	[512, 4211]	[3.072, 25.266]	[0, 0]	[0, 1]	[0, 1]	[0, 0]	0	0	0	796343
14RLS675410.las	234829593.565	234831292.570	[-14, 4212]	[-0.084, 25.272]	[0, 0]	[0, 1]	[0, 1]	[0, 0]	0	0	0	2164876
14RLS675425.las	234828911.897	234831272.831	[-4258, 4260]	[-25.548, 25.56]	[0, 0]	[0, 1]	[0, 1]	[0, 0]	0	0	0	989317
14RLS675440.las	234828894.648	234829643.800	[-4269, -59]	[-25.614, -0.354]	[0, 0]	[0, 1]	[0, 1]	[0, 0]	0	0	0	496074
14RLS675455.las	234828874.699	234828889.322	[-1274, 679]	[-7.644, 4.074]	[0, 0]	[0, 1]	[0, 0]	[0, 0]	0	0	0	0
14RLS675470.las	234826771.049	234829686.922	[-4259, 3223]	[-25.554, 19.338]	[0, 0]	[0, 1]	[0, 1]	[0, 0]	0	0	0	157301
14RLS675485.las	234826750.276	234829705.190	[-4269, 4195]	[-25.614, 25.17]	[0, 0]	[0, 1]	[0, 1]	[0, 0]	0	0	0	2980438
14RLS675500.las	234826729.035	234828836.647	[-4270, 4212]	[-25.62, 25.272]	[0, 0]	[0, 1]	[0, 1]	[0, 0]	0	0	0	2499085
14RLS675515.las	234825900.737	234828817.089	[-4244, 4212]	[-25.464, 25.272]	[0, 0]	[0, 1]	[0, 1]	[0, 0]	0	0	0	283007
14RLS675530.las	234825915.656	234828788.586	[-3142, 4213]	[-18.852, 25.278]	[0, 0]	[0, 1]	[0, 1]	[0, 0]	0	0	0	1562973
14RLS675545.las	234825928.078	234826689.033	[-4252, 4215]	[-25.512, 25.29]	[0, 0]	[0, 1]	[0, 1]	[0, 0]	0	0	0	2559871
14RLS675560.las	234824335.708	234826667.947	[-4265, 4209]	[-25.59, 25.254]	[0, 0]	[0, 1]	[0, 1]	[0, 0]	0	0	0	3137428
14RLS675575.las	234824315.391	234826647.004	[-4274, 4195]	[-25.644, 25.17]	[0, 0]	[0, 1]	[0, 1]	[0, 0]	0	0	0	2635727
14RLS675590.las	234824294.762	234826003.789	[-4268, 2514]	[-25.608, 15.084]	[0, 0]	[0, 1]	[0, 1]	[0, 0]	0	0	0	2315510
14RLS675605.las	234824274.726	234828507.623	[-4266, 4189]	[-25.596, 25.134]	[0, 0]	[0, 1]	[0, 1]	[0, 0]	0	0	0	2943588
14RLS675620.las	234824254.869	234828530.828	[-4248, 4212]	[-25.488, 25.272]	[0, 0]	[0, 1]	[0, 1]	[0, 0]	0	0	0	2305294
14RLS675635.las	234824235.625	234828554.067	[-4222, 4231]	[-25.332, 25.386]	[0, 0]	[0, 1]	[0, 1]	[0, 0]	0	0	0	2361788
14RLS675650.las	234824217.405	234828575.192	[-4223, 4209]	[-25.338, 25.254]	[0, 0]	[0, 1]	[0, 1]	[0, 0]	0	0	0	3231343
14RLS675665.las	234827004.845	234828594.989	[-4226, 2713]	[-25.356, 16.278]	[0, 0]	[0, 1]	[0, 1]	[0, 0]	0	0	0	78718
14RLS690380.las	234828970.274	234831314.799	[-4263, 4205]	[-25.578, 25.23]	[0, 0]	[0, 1]	[0, 1]	[0, 0]	0	0	0	232486
14RLS690395.las	234828950.915	234831312.258	[-4267, 4210]	[-25.602, 25.26]	[0, 0]	[0, 1]	[0, 1]	[0, 0]	0	0	0	2602396
14RLS690410.las	234828931.637	234829611.518	[-4269, 2512]	[-25.614, 15.072]	[0, 0]	[0, 1]	[0, 1]	[0, 0]	0	0	0	2436565
14RLS690425.las	234826830.617	234829628.419	[-4269, 3795]	[-25.614, 22.77]	[0, 0]	[0, 1]	[0, 1]	[0, 0]	0	0	0	2734761
14RLS690440.las	234826810.745	234829641.423	[-4267, 4210]	[-25.602, 25.26]	[0, 0]	[0, 1]	[0, 1]	[0, 0]	0	0	0	3018901

DPH-1.3 Report on ASPRS LAS File Format (Tiled Data) - Informational - continued

File	GPS Time min	GPS Time max	Extended Scan Angle	Scan Angle Rank	Scanner Channel	Scan Direction	Edge of Flight Line	User Data	Counts for Synthetic	Key-points	Withheld	Overlap
14RLS690455.las	234826791.367	234828895.814	[-4267, 4211]	[-25.602, 25.266]	[0, 0]	[0, 1]	[0, 1]	[0, 0]	0	0	0	2325755
14RLS690470.las	234825838.696	234828876.485	[-4269, 4212]	[-25.614, 25.272]	[0, 0]	[0, 1]	[0, 1]	[0, 0]	0	0	0	3102387
14RLS690485.las	234825849.487	234828857.012	[-3743, 4215]	[-22.458, 25.29]	[0, 0]	[0, 1]	[0, 1]	[0, 0]	0	0	0	2791769
14RLS690500.las	234825866.873	234826753.650	[-4240, 4211]	[-25.44, 25.266]	[0, 0]	[0, 1]	[0, 1]	[0, 0]	0	0	0	2273846
14RLS690515.las	234824402.217	234826732.179	[-4266, 4215]	[-25.596, 25.29]	[0, 0]	[0, 1]	[0, 1]	[0, 0]	0	0	0	4500854
14RLS690530.las	234824378.318	234825928.061	[-4270, 2486]	[-25.62, 14.916]	[0, 0]	[0, 1]	[0, 1]	[0, 0]	0	0	0	3329651
14RLS690545.las	234824356.749	234828417.399	[-4266, 4202]	[-25.596, 25.212]	[0, 0]	[0, 1]	[0, 1]	[0, 0]	0	0	0	2541058
14RLS690560.las	234824336.317	234828440.205	[-4269, 4194]	[-25.614, 25.164]	[0, 0]	[0, 1]	[0, 1]	[0, 0]	0	0	0	3379088
14RLS690575.las	234824316.741	234828462.632	[-4261, 4200]	[-25.566, 25.2]	[0, 0]	[0, 1]	[0, 1]	[0, 0]	0	0	0	2261715
14RLS690590.las	234824296.848	234828485.823	[-4218, 4209]	[-25.308, 25.254]	[0, 0]	[0, 1]	[0, 1]	[0, 0]	0	0	0	2593031
14RLS690605.las	234824283.051	234828505.299	[-4233, 4209]	[-25.398, 25.254]	[0, 0]	[0, 1]	[0, 1]	[0, 0]	0	0	0	3676982
14RLS690620.las	234827060.366	234828525.074	[-4226, 4136]	[-25.356, 24.816]	[0, 0]	[0, 1]	[0, 1]	[0, 0]	0	0	0	3100186
14RLS690635.las	234827034.589	234828544.835	[-4222, 4139]	[-25.332, 24.834]	[0, 0]	[0, 1]	[0, 1]	[0, 0]	0	0	0	2909078
14RLS690650.las	234827019.303	234828556.319	[-4221, -435]	[-25.326, -2.61]	[0, 0]	[0, 1]	[0, 1]	[0, 0]	0	0	0	605080
14RLS705335.las	234829029.427	234829507.588	[-3619, -3023]	[-21.714, -18.138]	[0, 0]	[0, 1]	[0, 0]	[0, 0]	0	0	0	771
14RLS705350.las	234829009.705	234829530.417	[-4266, -581]	[-25.596, -3.486]	[0, 0]	[0, 1]	[0, 1]	[0, 0]	0	0	0	1635208
14RLS705365.las	234828990.016	234829550.072	[-4269, 1936]	[-25.614, 11.616]	[0, 0]	[0, 1]	[0, 1]	[0, 0]	0	0	0	2354921
14RLS705380.las	234826889.435	234829567.977	[-4269, 4201]	[-25.614, 25.206]	[0, 0]	[0, 1]	[0, 1]	[0, 0]	0	0	0	3059041
14RLS705395.las	234826870.209	234829577.234	[-4269, 4214]	[-25.614, 25.284]	[0, 0]	[0, 1]	[0, 1]	[0, 0]	0	0	0	2567337
14RLS705410.las	234826850.202	234828953.828	[-4267, 4214]	[-25.602, 25.284]	[0, 0]	[0, 1]	[0, 1]	[0, 0]	0	0	0	2197843
14RLS705425.las	234825780.318	234828934.156	[-4262, 4215]	[-25.572, 25.29]	[0, 0]	[0, 1]	[0, 1]	[0, 0]	0	0	0	3102951
14RLS705440.las	234825795.044	234828914.909	[-4230, 4215]	[-25.38, 25.29]	[0, 0]	[0, 1]	[0, 1]	[0, 0]	0	0	0	2147233
14RLS705455.las	234825085.467	234826813.907	[-4267, 4215]	[-25.602, 25.29]	[0, 0]	[0, 1]	[0, 1]	[0, 0]	0	0	0	2146506
14RLS705470.las	234825064.967	234826794.412	[-4267, 4210]	[-25.602, 25.26]	[0, 0]	[0, 1]	[0, 1]	[0, 0]	0	0	0	3357315
14RLS705485.las	234825044.732	234826774.276	[-4267, 4207]	[-25.602, 25.242]	[0, 0]	[0, 1]	[0, 1]	[0, 0]	0	0	0	2330540
14RLS705500.las	234825023.822	234828348.918	[-4269, 4175]	[-25.614, 25.05]	[0, 0]	[0, 1]	[0, 1]	[0, 0]	0	0	0	2598509
14RLS705515.las	234824402.661	234828372.039	[-4266, 4265]	[-25.596, 25.59]	[0, 0]	[0, 1]	[0, 1]	[0, 0]	0	0	0	8478646
14RLS705530.las	234824379.700	234828394.215	[-4147, 4212]	[-24.882, 25.272]	[0, 0]	[0, 1]	[0, 1]	[0, 0]	0	0	0	4277259
14RLS705545.las	234824358.789	234828417.004	[-4212, 4219]	[-25.272, 25.314]	[0, 0]	[0, 1]	[0, 1]	[0, 0]	0	0	0	3240268
14RLS705560.las	234824348.670	234828436.801	[-4218, 4194]	[-25.308, 25.164]	[0, 0]	[0, 1]	[0, 1]	[0, 0]	0	0	0	3156144
14RLS705575.las	234827140.725	234828456.719	[-4218, 2125]	[-25.308, 12.75]	[0, 0]	[0, 1]	[0, 1]	[0, 0]	0	0	0	2671476
14RLS705590.las	234826499.126	234828476.277	[-4223, 4178]	[-25.338, 25.068]	[0, 0]	[0, 1]	[0, 1]	[0, 0]	0	0	0	3631487
14RLS705605.las	234826513.747	234828484.627	[-4225, 4183]	[-25.35, 25.098]	[0, 0]	[0, 1]	[0, 1]	[0, 0]	0	0	0	3199434
14RLS705620.las	234826534.382	234827091.319	[-974, 4180]	[-5.844, 25.08]	[0, 0]	[0, 1]	[0, 1]	[0, 0]	0	0	0	2099197
14RLS705635.las	234826561.556	234827063.579	[1564, 4156]	[9.384, 24.936]	[0, 0]	[0, 1]	[0, 1]	[0, 0]	0	0	0	31286
14RLS720275.las	234829431.041	234993895.376	[-4285, 1146]	[-25.71, 6.876]	[0, 0]	[0, 1]	[0, 1]	[0, 0]	0	0	0	67097
14RLS720290.las	234829087.487	234993900.663	[-4516, 1650]	[-27.096, 9.9]	[0, 0]	[0, 1]	[0, 1]	[0, 0]	0	0	0	2176597
14RLS720305.las	234829083.393	234991981.599	[-4259, 4186]	[-25.554, 25.116]	[0, 0]	[0, 1]	[0, 1]	[0, 0]	0	0	0	45149
14RLS720320.las	234829049.707	234991388.000	[-4250, 2501]	[-25.5, 15.006]	[0, 0]	[0, 1]	[0, 1]	[0, 0]	0	0	0	49986
14RLS720335.las	234826948.468	234829506.996	[-4267, 4209]	[-25.602, 25.254]	[0, 0]	[0, 1]	[0, 1]	[0, 0]	0	0	0	1480527
14RLS720350.las	234826928.910	234829512.754	[-4273, 4211]	[-25.638, 25.266]	[0, 0]	[0, 1]	[0, 1]	[0, 0]	0	0	0	2438731
14RLS720365.las	234825723.707	234829012.519	[-4289, 4213]	[-25.734, 25.278]	[0, 0]	[0, 1]	[0, 1]	[0, 0]	0	0	0	2336694
14RLS720380.las	234825726.778	234828992.847	[-4272, 4209]	[-25.632, 25.254]	[0, 0]	[0, 1]	[0, 1]	[0, 0]	0	0	0	2952850
14RLS720395.las	234825742.521	234826892.462	[-2575, 4212]	[-15.45, 25.272]	[0, 0]	[0, 1]	[0, 1]	[0, 0]	0	0	0	1871716
14RLS720410.las	234825147.307	234826873.205	[-4266, 4211]	[-25.596, 25.266]	[0, 0]	[0, 1]	[0, 1]	[0, 0]	0	0	0	2563094
14RLS720425.las	234825126.015	234826853.431	[-4273, 4214]	[-25.638, 25.284]	[0, 0]	[0, 1]	[0, 1]	[0, 0]	0	0	0	3017512
14RLS720440.las	234825105.585	234825810.627	[-4270, 4173]	[-25.62, 25.038]	[0, 0]	[0, 1]	[0, 1]	[0, 0]	0	0	0	2269068
14RLS720455.las	234825085.697	234828277.622	[-4320, 4174]	[-25.92, 25.044]	[0, 0]	[0, 1]	[0, 1]	[0, 0]	0	0	0	2756158
14RLS720470.las	234825066.077	234828300.828	[-4266, 4278]	[-25.596, 25.668]	[0, 0]	[0, 1]	[0, 1]	[0, 0]	0	0	0	2812394

DPH-1.3 Report on ASPRS LAS File Format (Tiled Data) - Informational - continued

File	GPS Time min	GPS Time max	Extended Scan Angle	Scan Angle Rank	Scanner Channel	Scan Direction	Edge of Flight Line	User Data	Counts for Synthetic	Key-points	Withheld	Overlap
14RLS720485.las	234825046.785	234828324.826	[-2093, 4212]	[-12.558, 25.272]	[0, 0]	[0, 1]	[0, 1]	[0, 0]	0	0	0	2211952
14RLS720500.las	234825026.883	234828347.863	[-4216, 4211]	[-25.296, 25.266]	[0, 0]	[0, 1]	[0, 1]	[0, 0]	0	0	0	3282573
14RLS720515.las	234825020.595	234828367.759	[-4226, 4190]	[-25.356, 25.14]	[0, 0]	[0, 1]	[0, 1]	[0, 0]	0	0	0	3150195
14RLS720530.las	234826423.969	234828387.424	[-4221, 4151]	[-25.326, 24.906]	[0, 0]	[0, 1]	[0, 1]	[0, 0]	0	0	0	2689920
14RLS720545.las	234826424.513	234828407.293	[-4225, 4178]	[-25.35, 25.068]	[0, 0]	[0, 1]	[0, 1]	[0, 0]	0	0	0	4185460
14RLS720560.las	234826443.858	234828410.263	[-4221, 4186]	[-25.326, 25.116]	[0, 0]	[0, 1]	[0, 1]	[0, 0]	0	0	0	2982620
14RLS720575.las	234825235.928	234827170.474	[-4222, 4178]	[-25.332, 25.068]	[0, 0]	[0, 1]	[0, 1]	[0, 0]	0	0	0	2737717
14RLS720590.las	234825207.209	234827144.645	[-4211, 4177]	[-25.266, 25.062]	[0, 0]	[0, 1]	[0, 1]	[0, 0]	0	0	0	3442974
14RLS720605.las	234825206.054	234826530.801	[-4200, 2339]	[-25.2, 14.034]	[0, 0]	[0, 1]	[0, 1]	[0, 0]	0	0	0	12656
14RLS735260.las	234992023.887	234993867.802	[-4258, 668]	[-25.548, 4.008]	[0, 0]	[0, 1]	[0, 1]	[0, 0]	0	0	0	238538
14RLS735275.las	234991998.884	234993889.969	[-4493, 2471]	[-26.958, 14.826]	[0, 0]	[0, 1]	[0, 1]	[0, 0]	0	0	0	3030692
14RLS735290.las	234827008.886	234993894.836	[-4648, 4218]	[-27.888, 25.308]	[0, 0]	[0, 1]	[0, 1]	[0, 0]	0	0	0	9360117
14RLS735305.las	234826989.002	234991985.642	[-4274, 4210]	[-25.644, 25.26]	[0, 0]	[0, 1]	[0, 1]	[0, 0]	0	0	0	9399916
14RLS735320.las	234825666.262	234991383.527	[-4269, 4213]	[-25.614, 25.278]	[0, 0]	[0, 1]	[0, 1]	[0, 0]	0	0	0	8610143
14RLS735335.las	234825672.535	234989452.702	[-4263, 4214]	[-25.578, 25.284]	[0, 0]	[0, 1]	[0, 1]	[0, 0]	0	0	0	3332722
14RLS735350.las	234825688.604	234826951.332	[-4208, 4210]	[-25.248, 25.26]	[0, 0]	[0, 1]	[0, 1]	[0, 0]	0	0	0	2156108
14RLS735365.las	234825206.767	234826931.262	[-4249, 4213]	[-25.494, 25.278]	[0, 0]	[0, 1]	[0, 1]	[0, 0]	0	0	0	2650855
14RLS735380.las	234825186.801	234826912.035	[-4334, 4194]	[-26.004, 25.164]	[0, 0]	[0, 1]	[0, 1]	[0, 0]	0	0	0	2798636
14RLS735395.las	234825166.799	234825757.835	[-4271, 4106]	[-25.626, 24.636]	[0, 0]	[0, 1]	[0, 1]	[0, 0]	0	0	0	2072448
14RLS735410.las	234825147.488	234828206.668	[-4280, 4204]	[-25.68, 25.224]	[0, 0]	[0, 1]	[0, 1]	[0, 0]	0	0	0	2939927
14RLS735425.las	234825127.150	234828230.220	[-4247, 4210]	[-25.482, 25.26]	[0, 0]	[0, 1]	[0, 1]	[0, 0]	0	0	0	2306458
14RLS735440.las	234825107.654	234828253.936	[-2863, 4209]	[-17.178, 25.254]	[0, 0]	[0, 1]	[0, 1]	[0, 0]	0	0	0	2459606
14RLS735455.las	234825088.678	234828275.691	[-4220, 4194]	[-25.32, 25.164]	[0, 0]	[0, 1]	[0, 1]	[0, 0]	0	0	0	3412360
14RLS735470.las	234825088.034	234828296.031	[-4227, 4186]	[-25.362, 25.116]	[0, 0]	[0, 1]	[0, 1]	[0, 0]	0	0	0	2710833
14RLS735485.las	234826349.593	234828316.766	[-4221, 4175]	[-25.326, 25.05]	[0, 0]	[0, 1]	[0, 1]	[0, 0]	0	0	0	2973952
14RLS735500.las	234826355.387	234828336.088	[-4224, 4179]	[-25.344, 25.074]	[0, 0]	[0, 1]	[0, 1]	[0, 0]	0	0	0	3743410
14RLS735515.las	234826374.618	234827277.887	[-2251, 4178]	[-13.506, 25.068]	[0, 0]	[0, 1]	[0, 1]	[0, 0]	0	0	0	2608102
14RLS735530.las	234825319.291	234827250.724	[-4212, 4180]	[-25.272, 25.08]	[0, 0]	[0, 1]	[0, 1]	[0, 0]	0	0	0	3106763
14RLS735545.las	234825292.503	234827223.704	[-4224, 4179]	[-25.344, 25.074]	[0, 0]	[0, 1]	[0, 1]	[0, 0]	0	0	0	3415526
14RLS735560.las	234825264.084	234826463.706	[-4223, 1918]	[-25.338, 11.508]	[0, 0]	[0, 1]	[0, 1]	[0, 0]	0	0	0	2714963
14RLS735575.las	234825236.142	234826483.260	[-4222, 2279]	[-25.332, 13.674]	[0, 0]	[0, 1]	[0, 1]	[0, 0]	0	0	0	2543456
14RLS735590.las	234825221.897	234826490.918	[-4222, -716]	[-25.332, -4.296]	[0, 0]	[0, 1]	[0, 1]	[0, 0]	0	0	0	371967
14RLS750230.las	234993817.669	234993818.434	[1188, 1354]	[7.128, 8.124]	[0, 0]	[0, 1]	[0, 0]	[0, 0]	0	0	0	0
14RLS750245.las	234992048.760	234993844.738	[-4266, 1343]	[-25.596, 8.058]	[0, 0]	[0, 1]	[0, 1]	[0, 0]	0	0	0	607471
14RLS750260.las	234991307.913	234993860.852	[-4269, 4185]	[-25.614, 25.11]	[0, 0]	[0, 1]	[0, 1]	[0, 0]	0	0	0	2787782
14RLS750275.las	234991309.051	234993862.682	[-4248, 4218]	[-25.488, 25.308]	[0, 0]	[0, 1]	[0, 1]	[0, 0]	0	0	0	2566052
14RLS750290.las	234825627.418	234992011.684	[-4272, 4211]	[-25.632, 25.266]	[0, 0]	[0, 1]	[0, 1]	[0, 0]	0	0	0	6344204
14RLS750305.las	234825633.070	234991356.623	[-4270, 4220]	[-25.62, 25.32]	[0, 0]	[0, 1]	[0, 1]	[0, 0]	0	0	0	10625694
14RLS750320.las	234825267.984	234989476.878	[-4269, 4217]	[-25.614, 25.302]	[0, 0]	[0, 1]	[0, 1]	[0, 0]	0	0	0	11063109
14RLS750335.las	234825247.781	234988537.000	[-4276, 4210]	[-25.656, 25.26]	[0, 0]	[0, 1]	[0, 1]	[0, 0]	0	0	0	5594805
14RLS750350.las	234825227.826	234828113.092	[-4269, 4150]	[-25.614, 24.9]	[0, 0]	[0, 1]	[0, 1]	[0, 0]	0	0	0	2328223
14RLS750365.las	234825207.446	234828135.981	[-4269, 4734]	[-25.614, 28.404]	[0, 0]	[0, 1]	[0, 1]	[0, 0]	0	0	0	3505505
14RLS750380.las	234825188.190	234828160.209	[-4248, 4216]	[-25.488, 25.296]	[0, 0]	[0, 1]	[0, 1]	[0, 0]	0	0	0	2377394
14RLS750395.las	234825168.934	234828183.412	[-4220, 4218]	[-25.32, 25.308]	[0, 0]	[0, 1]	[0, 1]	[0, 0]	0	0	0	2422883
14RLS750410.las	234825153.322	234828204.107	[-4221, 4193]	[-25.326, 25.158]	[0, 0]	[0, 1]	[0, 1]	[0, 0]	0	0	0	3392583
14RLS750425.las	234827405.655	234828223.687	[-4222, 4128]	[-25.332, 24.768]	[0, 0]	[0, 1]	[0, 1]	[0, 0]	0	0	0	2759416
14RLS750440.las	234826276.380	234828243.996	[-4224, 4175]	[-25.344, 25.05]	[0, 0]	[0, 1]	[0, 1]	[0, 0]	0	0	0	3175256
14RLS750455.las	234826285.985	234828256.189	[-4204, 4178]	[-25.224, 25.068]	[0, 0]	[0, 1]	[0, 1]	[0, 0]	0	0	0	3387663
14RLS750470.las	234826305.763	234827358.017	[-1968, 4183]	[-11.808, 25.098]	[0, 0]	[0, 1]	[0, 1]	[0, 0]	0	0	0	2695795

DPH-1.3 Report on ASPRS LAS File Format (Tiled Data) - Informational - continued

File	GPS Time min	GPS Time max	Extended Scan Angle	Scan Angle Rank	Scanner Channel	Scan Direction	Edge of Flight Line	User Data	Counts for Synthetic	Key-points	Withheld	Overlap
14RLS750485.las	234825403.706	234827331.429	[-4207, 4185]	[-25.242, 25.11]	[0, 0]	[0, 1]	[0, 1]	[0, 0]	0	0	0	3094500
14RLS750500.las	234825375.681	234827304.344	[-4230, 4176]	[-25.38, 25.056]	[0, 0]	[0, 1]	[0, 1]	[0, 0]	0	0	0	2949303
14RLS750515.las	234825347.066	234826393.694	[-4223, 4161]	[-25.338, 24.966]	[0, 0]	[0, 1]	[0, 1]	[0, 0]	0	0	0	2284364
14RLS750530.las	234825319.705	234826413.333	[-4220, 1923]	[-25.32, 11.538]	[0, 0]	[0, 1]	[0, 1]	[0, 0]	0	0	0	2005587
14RLS750545.las	234825293.943	234826416.467	[-4204, 4146]	[-25.224, 24.876]	[0, 0]	[0, 1]	[0, 1]	[0, 0]	0	0	0	78588
14RLS750560.las	234824731.014	234825295.270	[-700, 4177]	[-4.2, 25.062]	[0, 0]	[0, 1]	[0, 1]	[0, 0]	0	0	0	584873
14RLS750575.las	234825262.935	234825267.229	[1920, 2743]	[11.52, 16.458]	[0, 0]	[0, 1]	[0, 0]	[0, 0]	0	0	0	0
14RLS765230.las	234992074.819	234993818.005	[-4274, 1454]	[-25.644, 8.724]	[0, 0]	[0, 1]	[0, 1]	[0, 0]	0	0	0	1201263
14RLS765245.las	234991280.599	234993830.716	[-4268, 4197]	[-25.608, 25.182]	[0, 0]	[0, 1]	[0, 1]	[0, 0]	0	0	0	2929631
14RLS765260.las	234989541.380	234992063.144	[-4269, 4217]	[-25.614, 25.302]	[0, 0]	[0, 1]	[0, 1]	[0, 0]	0	0	0	2795748
14RLS765275.las	234989514.661	234992037.198	[-4270, 4212]	[-25.62, 25.272]	[0, 0]	[0, 1]	[0, 1]	[0, 0]	0	0	0	3113016
14RLS765290.las	234825627.006	234991328.352	[-4267, 4211]	[-25.602, 25.266]	[0, 0]	[0, 1]	[0, 1]	[0, 0]	0	0	0	3412636
14RLS765305.las	234825288.204	234989502.058	[-4268, 4211]	[-25.608, 25.266]	[0, 0]	[0, 1]	[0, 1]	[0, 0]	0	0	0	10641175
14RLS765320.las	234825268.444	234988520.913	[-4274, 4211]	[-25.644, 25.266]	[0, 0]	[0, 1]	[0, 1]	[0, 0]	0	0	0	11376576
14RLS765335.las	234825248.882	234981215.619	[-4267, 4213]	[-25.602, 25.278]	[0, 0]	[0, 1]	[0, 1]	[0, 0]	0	0	0	9314614
14RLS765350.las	234825229.335	234828112.927	[-4231, 4214]	[-25.386, 25.284]	[0, 0]	[0, 1]	[0, 1]	[0, 0]	0	0	0	3059711
14RLS765365.las	234825213.855	234828132.207	[-4226, 4498]	[-25.356, 26.988]	[0, 0]	[0, 1]	[0, 1]	[0, 0]	0	0	0	3217222
14RLS765380.las	234827486.462	234828152.440	[-4230, 1799]	[-25.38, 10.794]	[0, 0]	[0, 1]	[0, 1]	[0, 0]	0	0	0	2448749
14RLS765395.las	234826202.402	234828172.877	[-4225, 4178]	[-25.35, 25.068]	[0, 0]	[0, 1]	[0, 1]	[0, 0]	0	0	0	3531812
14RLS765410.las	234826215.902	234828181.110	[-4202, 4178]	[-25.212, 25.068]	[0, 0]	[0, 1]	[0, 1]	[0, 0]	0	0	0	3263523
14RLS765425.las	234826235.657	234827435.586	[-2619, 4181]	[-15.714, 25.086]	[0, 0]	[0, 1]	[0, 1]	[0, 0]	0	0	0	2757196
14RLS765440.las	234825487.465	234827409.624	[-4223, 4177]	[-25.338, 25.062]	[0, 0]	[0, 1]	[0, 1]	[0, 0]	0	0	0	3961671
14RLS765455.las	234825460.794	234827383.170	[-4228, 4177]	[-25.368, 25.062]	[0, 0]	[0, 1]	[0, 1]	[0, 0]	0	0	0	2671563
14RLS765470.las	234825432.423	234826325.265	[-4225, 693]	[-25.35, 4.158]	[0, 0]	[0, 1]	[0, 1]	[0, 0]	0	0	0	2573845
14RLS765485.las	234825404.381	234826342.770	[-4222, -84]	[-25.332, -0.504]	[0, 0]	[0, 1]	[0, 1]	[0, 0]	0	0	0	1575203
14RLS765500.las	234825377.022	234825405.345	[-4196, 506]	[-25.176, 3.036]	[0, 0]	[0, 1]	[0, 0]	[0, 0]	0	0	0	0
14RLS765515.las	234825366.789	234825377.228	[-193, 721]	[-1.158, 4.326]	[0, 0]	[0, 1]	[0, 0]	[0, 0]	0	0	0	0
14RLS780230.las	234991251.317	234993799.772	[-4267, 4217]	[-25.602, 25.302]	[0, 0]	[0, 1]	[0, 1]	[0, 0]	0	0	0	1129555
14RLS780245.las	234989567.373	234992089.992	[-4265, 4216]	[-25.59, 25.296]	[0, 0]	[0, 1]	[0, 1]	[0, 0]	0	0	0	2645071
14RLS780260.las	234989542.073	234992063.573	[-4269, 4204]	[-25.614, 25.224]	[0, 0]	[0, 1]	[0, 1]	[0, 0]	0	0	0	2949015
14RLS780275.las	234988441.929	234991299.289	[-4261, 4217]	[-25.566, 25.302]	[0, 0]	[0, 1]	[0, 1]	[0, 0]	0	0	0	2595816
14RLS780290.las	234980832.467	234989529.836	[-4270, 4456]	[-25.62, 26.736]	[0, 0]	[0, 1]	[0, 1]	[0, 0]	0	0	0	2668114
14RLS780305.las	234825289.862	234988491.405	[-4268, 4235]	[-25.608, 25.41]	[0, 0]	[0, 1]	[0, 1]	[0, 0]	0	0	0	10379374
14RLS780320.las	234825283.606	234983078.062	[-4269, 4214]	[-25.614, 25.284]	[0, 0]	[0, 1]	[0, 1]	[0, 0]	0	0	0	11762142
14RLS780335.las	234827566.493	234983415.859	[-4258, 4210]	[-25.548, 25.26]	[0, 0]	[0, 1]	[0, 1]	[0, 0]	0	0	0	11660037
14RLS780350.las	234826127.405	234983415.480	[-4264, 4278]	[-25.584, 25.668]	[0, 0]	[0, 1]	[0, 1]	[0, 0]	0	0	0	5414910
14RLS780365.las	234826144.802	234828103.529	[-4223, 4180]	[-25.338, 25.08]	[0, 0]	[0, 1]	[0, 1]	[0, 0]	0	0	0	2869241
14RLS780380.las	234825594.646	234827515.354	[-4203, 4185]	[-25.218, 25.11]	[0, 0]	[0, 1]	[0, 1]	[0, 0]	0	0	0	2955384
14RLS780395.las	234825567.416	234827489.013	[-4228, 4183]	[-25.368, 25.098]	[0, 0]	[0, 1]	[0, 1]	[0, 0]	0	0	0	4049653
14RLS780410.las	234825541.188	234826235.640	[-4225, 2558]	[-25.35, 15.348]	[0, 0]	[0, 1]	[0, 1]	[0, 0]	0	0	0	2558340
14RLS780425.las	234825514.052	234826255.016	[-4224, 4067]	[-25.344, 24.402]	[0, 0]	[0, 1]	[0, 1]	[0, 0]	0	0	0	2633924
14RLS780440.las	234825488.403	234826268.499	[-4221, 97]	[-25.326, 0.582]	[0, 0]	[0, 1]	[0, 1]	[0, 0]	0	0	0	960683
14RLS780455.las	234825481.817	234825488.673	[-2160, -1201]	[-12.96, -7.206]	[0, 0]	[0, 1]	[0, 0]	[0, 0]	0	0	0	0
14RLS795185.las	234993721.120	234993730.023	[-1305, 1483]	[-7.83, 8.898]	[0, 0]	[0, 1]	[0, 0]	[0, 0]	0	0	0	0
14RLS795200.las	234992130.913	234993741.283	[-4265, 339]	[-25.59, 2.034]	[0, 0]	[0, 1]	[0, 1]	[0, 0]	0	0	0	310382
14RLS795215.las	234991222.538	234992132.927	[-927, 4217]	[-5.562, 25.302]	[0, 0]	[0, 1]	[0, 1]	[0, 0]	0	0	0	879279
14RLS795230.las	234989592.150	234992114.380	[-4268, 4217]	[-25.608, 25.302]	[0, 0]	[0, 1]	[0, 1]	[0, 0]	0	0	0	1333683
14RLS795245.las	234988413.722	234991268.507	[-4279, 4192]	[-25.674, 25.152]	[0, 0]	[0, 1]	[0, 1]	[0, 0]	0	0	0	3095515
14RLS795260.las	234988414.761	234991270.936	[-4266, 4229]	[-25.596, 25.374]	[0, 0]	[0, 1]	[0, 1]	[0, 0]	0	0	0	2752834

DPH-1.3 Report on ASPRS LAS File Format (Tiled Data) - Informational - continued

File	GPS Time min	GPS Time max	Extended Scan Angle	Scan Angle Rank	Scanner Channel	Scan Direction	Edge of Flight Line	User Data	Counts for Synthetic	Key-points	Withheld	Overlap
14RLS795275.las	234980803.971	234989556.753	[-4270, 4207]	[-25.62, 25.242]	[0, 0]	[0, 1]	[0, 1]	[0, 0]	0	0	0	2651428
14RLS795290.las	234980813.660	234988462.074	[-4267, 4194]	[-25.602, 25.164]	[0, 0]	[0, 1]	[0, 1]	[0, 0]	0	0	0	2781463
14RLS795305.las	234826065.001	234983052.945	[-4268, 4208]	[-25.608, 25.248]	[0, 0]	[0, 1]	[0, 1]	[0, 0]	0	0	0	6996825
14RLS795320.las	234826071.648	234983444.262	[-4263, 4214]	[-25.578, 25.284]	[0, 0]	[0, 1]	[0, 1]	[0, 0]	0	0	0	11682157
14RLS795335.las	234826092.108	234983441.375	[-4266, 4210]	[-25.596, 25.26]	[0, 0]	[0, 1]	[0, 1]	[0, 0]	0	0	0	11824038
14RLS795350.las	234825648.687	234983424.503	[-4266, 4189]	[-25.596, 25.134]	[0, 0]	[0, 1]	[0, 1]	[0, 0]	0	0	0	5323103
14RLS795365.las	234825620.738	234826164.429	[-4223, 4139]	[-25.338, 24.834]	[0, 0]	[0, 1]	[0, 1]	[0, 0]	0	0	0	2487529
14RLS795380.las	234825594.711	234826184.140	[-4225, -621]	[-25.35, -3.726]	[0, 0]	[0, 1]	[0, 1]	[0, 0]	0	0	0	2504624
14RLS795395.las	234825568.551	234826194.190	[-4221, 541]	[-25.326, 3.246]	[0, 0]	[0, 1]	[0, 1]	[0, 0]	0	0	0	559388
14RLS795410.las	234825542.893	234825569.242	[-1527, 1473]	[-9.162, 8.838]	[0, 0]	[0, 1]	[0, 0]	[0, 0]	0	0	0	0
14RLS795425.las	234825541.117	234825542.966	[971, 1235]	[5.826, 7.41]	[0, 0]	[0, 1]	[0, 0]	[0, 0]	0	0	0	0
14RLS810185.las	234992149.538	234993728.031	[-4268, 1710]	[-25.608, 10.26]	[0, 0]	[0, 1]	[0, 1]	[0, 0]	0	0	0	2258297
14RLS810200.las	234991193.794	234993737.124	[-4394, 4217]	[-26.364, 25.302]	[0, 0]	[0, 1]	[0, 1]	[0, 0]	0	0	0	2725705
14RLS810215.las	234989616.720	234992139.845	[-4266, 4225]	[-25.596, 25.35]	[0, 0]	[0, 1]	[0, 1]	[0, 0]	0	0	0	2610699
14RLS810230.las	234988385.817	234991241.786	[-4839, 4199]	[-29.034, 25.194]	[0, 0]	[0, 1]	[0, 1]	[0, 0]	0	0	0	2920515
14RLS810245.las	234980775.043	234991242.231	[-5056, 4217]	[-30.336, 25.302]	[0, 0]	[0, 1]	[0, 1]	[0, 0]	0	0	0	2701436
14RLS810260.las	234980775.257	234989581.347	[-4266, 4211]	[-25.596, 25.266]	[0, 0]	[0, 1]	[0, 1]	[0, 0]	0	0	0	2997447
14RLS810275.las	234980787.111	234988434.460	[-4272, 4191]	[-25.632, 25.146]	[0, 0]	[0, 1]	[0, 1]	[0, 0]	0	0	0	3036107
14RLS810290.las	234980804.986	234983027.676	[-4267, 4213]	[-25.602, 25.278]	[0, 0]	[0, 1]	[0, 1]	[0, 0]	0	0	0	2755746
14RLS810305.las	234826065.000	234983473.127	[-4263, 4211]	[-25.578, 25.266]	[0, 0]	[0, 1]	[0, 1]	[0, 0]	0	0	0	2910174
14RLS810320.las	234825707.903	234983467.335	[-4266, 2219]	[-25.596, 13.314]	[0, 0]	[0, 1]	[0, 1]	[0, 0]	0	0	0	6642834
14RLS810335.las	234826090.193	234983443.009	[-4254, -1218]	[-25.524, -7.308]	[0, 0]	[0, 1]	[0, 1]	[0, 0]	0	0	0	238518
14RLS825170.las	234992177.628	234993693.601	[-4251, 1989]	[-25.506, 11.934]	[0, 0]	[0, 1]	[0, 0]	[0, 0]	0	0	0	172
14RLS825185.las	234991165.540	234993703.636	[-4518, 4329]	[-27.108, 25.974]	[0, 0]	[0, 1]	[0, 1]	[0, 0]	0	0	0	2269617
14RLS825200.las	234989640.622	234992164.103	[-4266, 4216]	[-25.596, 25.296]	[0, 0]	[0, 1]	[0, 1]	[0, 0]	0	0	0	2746365
14RLS825215.las	234988356.145	234991213.256	[-4267, 4209]	[-25.602, 25.254]	[0, 0]	[0, 1]	[0, 1]	[0, 0]	0	0	0	2765591
14RLS825230.las	234980746.224	234989629.950	[-3320, 4216]	[-19.92, 25.296]	[0, 0]	[0, 1]	[0, 1]	[0, 0]	0	0	0	2598704
14RLS825245.las	234980748.220	234989605.558	[-4267, 4212]	[-25.602, 25.272]	[0, 0]	[0, 1]	[0, 1]	[0, 0]	0	0	0	3007008
14RLS825260.las	234980760.707	234988404.901	[-4269, 4102]	[-25.614, 24.612]	[0, 0]	[0, 1]	[0, 1]	[0, 0]	0	0	0	3204357
14RLS825275.las	234980780.826	234983002.919	[-4266, 4212]	[-25.596, 25.272]	[0, 0]	[0, 1]	[0, 1]	[0, 0]	0	0	0	2611109
14RLS825290.las	234981282.185	234983502.503	[-4265, 4207]	[-25.59, 25.242]	[0, 0]	[0, 1]	[0, 1]	[0, 0]	0	0	0	2175216
14RLS825305.las	234983010.008	234983492.123	[-4265, 1321]	[-25.59, 7.926]	[0, 0]	[0, 1]	[0, 1]	[0, 0]	0	0	0	1411661
14RLS840155.las	234991137.350	234992213.699	[513, 4194]	[3.078, 25.164]	[0, 0]	[0, 1]	[0, 1]	[0, 0]	0	0	0	6069
14RLS840170.las	234991137.613	234992209.095	[-1371, 4214]	[-8.226, 25.284]	[0, 0]	[0, 1]	[0, 1]	[0, 0]	0	0	0	2095541
14RLS840185.las	234989666.498	234992187.009	[-4267, 4209]	[-25.602, 25.254]	[0, 0]	[0, 1]	[0, 1]	[0, 0]	0	0	0	2593906
14RLS840200.las	234988327.443	234991185.684	[-4268, 4213]	[-25.608, 25.278]	[0, 0]	[0, 1]	[0, 1]	[0, 0]	0	0	0	2890979
14RLS840215.las	234980717.873	234989654.906	[-4218, 4219]	[-25.308, 25.314]	[0, 0]	[0, 1]	[0, 1]	[0, 0]	0	0	0	2500631
14RLS840230.las	234980721.501	234988373.812	[-4267, 4212]	[-25.602, 25.272]	[0, 0]	[0, 1]	[0, 1]	[0, 0]	0	0	0	2986156
14RLS840245.las	234980734.301	234988376.220	[-4267, 3457]	[-25.602, 20.742]	[0, 0]	[0, 1]	[0, 1]	[0, 0]	0	0	0	3098462
14RLS840260.las	234980755.806	234982977.862	[-4264, 4211]	[-25.584, 25.266]	[0, 0]	[0, 1]	[0, 1]	[0, 0]	0	0	0	2427756
14RLS840275.las	234981311.975	234983532.456	[-4267, 4209]	[-25.602, 25.254]	[0, 0]	[0, 1]	[0, 1]	[0, 0]	0	0	0	1887530
14RLS840290.las	234982986.220	234983517.240	[-4266, 509]	[-25.596, 3.054]	[0, 0]	[0, 1]	[0, 1]	[0, 0]	0	0	0	836643
14RLS855155.las	234991115.869	234992224.290	[-2106, 4216]	[-12.636, 25.296]	[0, 0]	[0, 1]	[0, 1]	[0, 0]	0	0	0	1208884
14RLS855170.las	234989690.082	234992211.205	[-4269, 4191]	[-25.614, 25.146]	[0, 0]	[0, 1]	[0, 1]	[0, 0]	0	0	0	2663582
14RLS855185.las	234988298.988	234991156.716	[-4270, 4531]	[-25.62, 27.186]	[0, 0]	[0, 1]	[0, 1]	[0, 0]	0	0	0	2616515
14RLS855200.las	234980689.369	234989679.232	[-4264, 4208]	[-25.584, 25.248]	[0, 0]	[0, 1]	[0, 1]	[0, 0]	0	0	0	2561278
14RLS855215.las	234980694.681	234988347.239	[-4265, 4211]	[-25.59, 25.266]	[0, 0]	[0, 1]	[0, 1]	[0, 0]	0	0	0	2904305
14RLS855230.las	234980707.382	234988347.701	[-4268, 4131]	[-25.608, 24.786]	[0, 0]	[0, 1]	[0, 1]	[0, 0]	0	0	0	3049562
14RLS855245.las	234980731.068	234982952.609	[-4266, 4211]	[-25.596, 25.266]	[0, 0]	[0, 1]	[0, 1]	[0, 0]	0	0	0	2294236

DPH-1.3 Report on ASPRS LAS File Format (Tiled Data) - Informational - continued

File	GPS Time min	GPS Time max	Extended Scan Angle	Scan Angle Rank	Scanner Channel	Scan Direction	Edge of Flight Line	User Data	Counts for Synthetic	Key-points	Withheld	Overlap
14RLS855260.las	234981341.534	234983561.556	[-4263, 4211]	[-25.578, 25.266]	[0, 0]	[0, 1]	[0, 1]	[0, 0]	0	0	0	1444468
14RLS855275.las	234982962.269	234983542.048	[-4265, -246]	[-25.59, -1.476]	[0, 0]	[0, 1]	[0, 1]	[0, 0]	0	0	0	346089
14RLS870155.las	234989713.998	234991123.230	[-4271, 1897]	[-25.626, 11.382]	[0, 0]	[0, 1]	[0, 1]	[0, 0]	0	0	0	1595564
14RLS870170.las	234988269.710	234991128.776	[-4263, 4211]	[-25.578, 25.266]	[0, 0]	[0, 1]	[0, 1]	[0, 0]	0	0	0	2626593
14RLS870185.las	234980660.240	234989703.528	[-4248, 4211]	[-25.488, 25.266]	[0, 0]	[0, 1]	[0, 1]	[0, 0]	0	0	0	2666260
14RLS870200.las	234980667.976	234988319.365	[-4268, 4209]	[-25.608, 25.254]	[0, 0]	[0, 1]	[0, 1]	[0, 0]	0	0	0	2967697
14RLS870215.las	234980681.075	234982904.052	[-4267, 4209]	[-25.602, 25.254]	[0, 0]	[0, 1]	[0, 1]	[0, 0]	0	0	0	2901204
14RLS870230.las	234980705.799	234982928.348	[-4265, 4213]	[-25.59, 25.278]	[0, 0]	[0, 1]	[0, 1]	[0, 0]	0	0	0	2652820
14RLS870245.las	234981369.855	234983591.147	[-4266, 4215]	[-25.596, 25.29]	[0, 0]	[0, 1]	[0, 1]	[0, 0]	0	0	0	2844394
14RLS870260.las	234982934.000	234983571.247	[-4268, -975]	[-25.608, -5.85]	[0, 0]	[0, 1]	[0, 1]	[0, 0]	0	0	0	766005
14RLS885140.las	234988241.104	234989756.811	[-4145, 4186]	[-24.87, 25.116]	[0, 0]	[0, 1]	[0, 1]	[0, 0]	0	0	0	4668
14RLS885155.las	234988241.351	234991099.881	[-4263, 4209]	[-25.578, 25.254]	[0, 0]	[0, 1]	[0, 1]	[0, 0]	0	0	0	2399266
14RLS885170.las	234980631.820	234989727.869	[-4262, 4211]	[-25.572, 25.266]	[0, 0]	[0, 1]	[0, 1]	[0, 0]	0	0	0	2650253
14RLS885185.las	234980641.024	234988289.656	[-4270, 4207]	[-25.62, 25.242]	[0, 0]	[0, 1]	[0, 1]	[0, 0]	0	0	0	2884948
14RLS885200.las	234980656.584	234982879.095	[-4267, 4198]	[-25.602, 25.188]	[0, 0]	[0, 1]	[0, 1]	[0, 0]	0	0	0	2829245
14RLS885215.las	234981400.319	234983620.010	[-4247, 4206]	[-25.482, 25.236]	[0, 0]	[0, 1]	[0, 1]	[0, 0]	0	0	0	2747890
14RLS885230.las	234981397.696	234983618.411	[-4266, 4214]	[-25.596, 25.284]	[0, 0]	[0, 1]	[0, 1]	[0, 0]	0	0	0	3257458
14RLS885245.las	234982909.590	234983601.748	[-4266, 1444]	[-25.596, 8.664]	[0, 0]	[0, 1]	[0, 1]	[0, 0]	0	0	0	798323
14RLS900140.las	234988218.350	234989768.882	[-2076, 4528]	[-12.456, 27.168]	[0, 0]	[0, 1]	[0, 1]	[0, 0]	0	0	0	1519720
14RLS900155.las	234980602.906	234989753.333	[-4268, 4218]	[-25.608, 25.308]	[0, 0]	[0, 1]	[0, 1]	[0, 0]	0	0	0	2670995
14RLS900170.las	234980614.122	234988260.821	[-4269, 4203]	[-25.614, 25.218]	[0, 0]	[0, 1]	[0, 1]	[0, 0]	0	0	0	2919394
14RLS900185.las	234980630.804	234982855.430	[-4367, 4195]	[-26.202, 25.17]	[0, 0]	[0, 1]	[0, 1]	[0, 0]	0	0	0	2605423
14RLS900200.las	234981425.733	234983648.742	[-4264, 4208]	[-25.584, 25.248]	[0, 0]	[0, 1]	[0, 1]	[0, 0]	0	0	0	2551764
14RLS900215.las	234981425.700	234983644.684	[-4272, 4181]	[-25.632, 25.086]	[0, 0]	[0, 1]	[0, 1]	[0, 0]	0	0	0	3257310
14RLS900230.las	234982885.425	234985033.349	[-4270, 4209]	[-25.62, 25.254]	[0, 0]	[0, 1]	[0, 1]	[0, 0]	0	0	0	1186346
14RLS915125.las	234980574.701	234988199.906	[-2755, 3933]	[-16.53, 23.598]	[0, 0]	[0, 1]	[0, 0]	[0, 0]	0	0	0	241
14RLS915140.las	234980574.767	234988226.690	[-4266, 4211]	[-25.596, 25.266]	[0, 0]	[0, 1]	[0, 1]	[0, 0]	0	0	0	2425918
14RLS915155.las	234980587.159	234988232.151	[-4267, 4191]	[-25.602, 25.146]	[0, 0]	[0, 1]	[0, 1]	[0, 0]	0	0	0	2955421
14RLS915170.las	234980605.274	234982831.338	[-4268, 4212]	[-25.608, 25.272]	[0, 0]	[0, 1]	[0, 1]	[0, 0]	0	0	0	2687157
14RLS915185.las	234981453.792	234983676.698	[-4264, 4216]	[-25.584, 25.296]	[0, 0]	[0, 1]	[0, 1]	[0, 0]	0	0	0	2514480
14RLS915200.las	234982836.676	234984991.631	[-4268, 4190]	[-25.608, 25.14]	[0, 0]	[0, 1]	[0, 1]	[0, 0]	0	0	0	3052870
14RLS915215.las	234982860.736	234985016.896	[-4260, 4212]	[-25.56, 25.272]	[0, 0]	[0, 1]	[0, 1]	[0, 0]	0	0	0	2869666
14RLS915230.las	234983624.261	234985020.644	[2152, 4214]	[12.912, 25.284]	[0, 0]	[0, 1]	[0, 1]	[0, 0]	0	0	0	433127
14RLS930110.las	234980545.126	234988179.007	[-4217, 4193]	[-25.302, 25.158]	[0, 0]	[0, 1]	[0, 1]	[0, 0]	0	0	0	283334
14RLS930125.las	234980547.864	234988199.770	[-4286, 4205]	[-25.716, 25.23]	[0, 0]	[0, 1]	[0, 1]	[0, 0]	0	0	0	2303287
14RLS930140.las	234980560.251	234988203.172	[-4269, 4067]	[-25.614, 24.402]	[0, 0]	[0, 1]	[0, 1]	[0, 0]	0	0	0	2832221
14RLS930155.las	234980580.537	234982806.582	[-4267, 4213]	[-25.602, 25.278]	[0, 0]	[0, 1]	[0, 1]	[0, 0]	0	0	0	2656257
14RLS930170.las	234981481.357	234983705.433	[-4266, 4210]	[-25.596, 25.26]	[0, 0]	[0, 1]	[0, 1]	[0, 0]	0	0	0	2791777
14RLS930185.las	234982812.169	234984966.348	[-4271, 4196]	[-25.626, 25.176]	[0, 0]	[0, 1]	[0, 1]	[0, 0]	0	0	0	2985227
14RLS930200.las	234982836.643	234984990.147	[-4238, 4212]	[-25.428, 25.272]	[0, 0]	[0, 1]	[0, 1]	[0, 0]	0	0	0	2727496
14RLS930215.las	234983651.869	234984997.319	[-1171, 4210]	[-7.026, 25.26]	[0, 0]	[0, 1]	[0, 1]	[0, 0]	0	0	0	194386
14RLS945080.las	234988130.711	234988133.352	[974, 1534]	[5.844, 9.204]	[0, 0]	[0, 1]	[0, 0]	[0, 0]	0	0	0	0
14RLS945095.las	234980515.886	234988158.287	[-4266, 4208]	[-25.596, 25.248]	[0, 0]	[0, 1]	[0, 1]	[0, 0]	0	0	0	618638
14RLS945110.las	234980520.854	234988172.492	[-4267, 4210]	[-25.602, 25.26]	[0, 0]	[0, 1]	[0, 1]	[0, 0]	0	0	0	3060025
14RLS945125.las	234980533.235	234988174.225	[-4266, 4192]	[-25.596, 25.152]	[0, 0]	[0, 1]	[0, 1]	[0, 0]	0	0	0	2981963
14RLS945140.las	234980555.714	234982782.040	[-4264, 4214]	[-25.584, 25.284]	[0, 0]	[0, 1]	[0, 1]	[0, 0]	0	0	0	2326995
14RLS945155.las	234981509.544	234983734.463	[-4270, 4207]	[-25.62, 25.242]	[0, 0]	[0, 1]	[0, 1]	[0, 0]	0	0	0	2407308
14RLS945170.las	234982787.545	234984941.887	[-4267, 4210]	[-25.602, 25.26]	[0, 0]	[0, 1]	[0, 1]	[0, 0]	0	0	0	2503682
14RLS945185.las	234983681.061	234984963.161	[-1524, 4214]	[-9.144, 25.284]	[0, 0]	[0, 1]	[0, 1]	[0, 0]	0	0	0	2385114

DPH-1.3 Report on ASPRS LAS File Format (Tiled Data) - Informational - continued

File	GPS Time min	GPS Time max	Extended Scan Angle	Scan Angle Rank	Scanner Channel	Scan Direction	Edge of Flight Line	User Data	Counts for Synthetic	Key-points	Withheld	Overlap
14RLS945200.las	234983680.121	234984974.216	[-4257, 4210]	[-25.542, 25.26]	[0, 0]	[0, 1]	[0, 1]	[0, 0]	0	0	0	31579
14RLS960050.las	234989895.866	234989903.359	[-1132, 1304]	[-6.792, 7.824]	[0, 0]	[0, 1]	[0, 0]	[0, 0]	0	0	0	0
14RLS960065.las	234988095.885	234989899.372	[-4221, 4214]	[-25.326, 25.284]	[0, 0]	[0, 1]	[0, 1]	[0, 0]	0	0	0	1672356
14RLS960080.las	234980486.744	234989878.822	[-4264, 4450]	[-25.584, 26.7]	[0, 0]	[0, 1]	[0, 1]	[0, 0]	0	0	0	2322210
14RLS960095.las	234980493.243	234988144.943	[-4268, 4214]	[-25.608, 25.284]	[0, 0]	[0, 1]	[0, 1]	[0, 0]	0	0	0	2999266
14RLS960110.las	234980505.909	234982733.104	[-4267, 4188]	[-25.602, 25.128]	[0, 0]	[0, 1]	[0, 1]	[0, 0]	0	0	0	2910703
14RLS960125.las	234980530.711	234982757.844	[-4265, 4212]	[-25.59, 25.272]	[0, 0]	[0, 1]	[0, 1]	[0, 0]	0	0	0	2349603
14RLS960140.las	234981537.482	234983763.772	[-4267, 4211]	[-25.602, 25.266]	[0, 0]	[0, 1]	[0, 1]	[0, 0]	0	0	0	2698781
14RLS960155.las	234982763.496	234984917.278	[-4273, 4207]	[-25.638, 25.242]	[0, 0]	[0, 1]	[0, 1]	[0, 0]	0	0	0	2558423
14RLS960170.las	234983708.774	234984936.806	[-724, 4212]	[-4.344, 25.272]	[0, 0]	[0, 1]	[0, 1]	[0, 0]	0	0	0	1902342
14RLS960185.las	234984932.575	234984943.054	[-520, 4171]	[-3.12, 25.026]	[0, 0]	[0, 1]	[0, 0]	[0, 0]	0	0	0	0
14RLS975050.las	234988069.546	234989919.965	[-611, 4213]	[-3.666, 25.278]	[0, 0]	[0, 1]	[0, 1]	[0, 0]	0	0	0	1188729
14RLS975065.las	234980457.747	234989904.337	[-4274, 4214]	[-25.644, 25.284]	[0, 0]	[0, 1]	[0, 1]	[0, 0]	0	0	0	2698527
14RLS975080.las	234980465.715	234988115.335	[-4267, 4193]	[-25.602, 25.158]	[0, 0]	[0, 1]	[0, 1]	[0, 0]	0	0	0	2818070
14RLS975095.las	234980479.556	234982708.911	[-4268, 4207]	[-25.608, 25.242]	[0, 0]	[0, 1]	[0, 1]	[0, 0]	0	0	0	2941911
14RLS975110.las	234980505.696	234982732.824	[-4261, 4214]	[-25.566, 25.284]	[0, 0]	[0, 1]	[0, 1]	[0, 0]	0	0	0	2670985
14RLS975125.las	234981566.063	234983792.194	[-4268, 4216]	[-25.608, 25.296]	[0, 0]	[0, 1]	[0, 1]	[0, 0]	0	0	0	2873161
14RLS975140.las	234982739.007	234984893.299	[-4264, 4202]	[-25.584, 25.212]	[0, 0]	[0, 1]	[0, 1]	[0, 0]	0	0	0	2637522
14RLS975155.las	234983737.986	234984910.862	[140, 4208]	[0.84, 25.248]	[0, 0]	[0, 1]	[0, 1]	[0, 0]	0	0	0	1270734
14RLS975170.las	234984909.321	234984912.447	[509, 1313]	[3.054, 7.878]	[0, 0]	[0, 1]	[0, 0]	[0, 0]	0	0	0	0
14RLS990005.las	234989968.726	234990869.534	[-4261, -941]	[-25.566, -5.646]	[0, 0]	[0, 1]	[0, 1]	[0, 0]	0	0	0	119468
14RLS990020.las	234988036.575	234990872.603	[-4259, 4207]	[-25.554, 25.242]	[0, 0]	[0, 1]	[0, 1]	[0, 0]	0	0	0	150364
14RLS990035.las	234988037.481	234989952.541	[-1532, 4208]	[-9.192, 25.248]	[0, 0]	[0, 1]	[0, 1]	[0, 0]	0	0	0	967098
14RLS990050.las	234980429.642	234989922.325	[-4264, 4213]	[-25.584, 25.278]	[0, 0]	[0, 1]	[0, 1]	[0, 0]	0	0	0	1881573
14RLS990065.las	234980438.740	234988086.076	[-4267, 4214]	[-25.602, 25.284]	[0, 0]	[0, 1]	[0, 1]	[0, 0]	0	0	0	2718898
14RLS990080.las	234980453.498	234982684.290	[-4267, 4202]	[-25.602, 25.212]	[0, 0]	[0, 1]	[0, 1]	[0, 0]	0	0	0	2790654
14RLS990095.las	234981596.444	234983820.993	[-4258, 4211]	[-25.548, 25.266]	[0, 0]	[0, 1]	[0, 1]	[0, 0]	0	0	0	2630148
14RLS990110.las	234981594.383	234983818.883	[-4266, 4213]	[-25.596, 25.278]	[0, 0]	[0, 1]	[0, 1]	[0, 0]	0	0	0	2885443
14RLS990125.las	234982714.380	234984869.307	[-4268, 4215]	[-25.608, 25.29]	[0, 0]	[0, 1]	[0, 1]	[0, 0]	0	0	0	2700930
14RLS990140.las	234983767.511	234984884.969	[-324, 4211]	[-1.944, 25.266]	[0, 0]	[0, 1]	[0, 1]	[0, 0]	0	0	0	1146868
14RLS990155.las	234984884.351	234984885.605	[121, 441]	[0.726, 2.646]	[0, 0]	[0, 1]	[0, 0]	[0, 0]	0	0	0	0
14RLT000565.las	234981832.980	235068046.575	[-3070, 4160]	[-18.42, 24.96]	[0, 0]	[0, 1]	[0, 1]	[0, 0]	0	0	0	1077275
14RLT000580.las	234981827.004	235068563.151	[-3788, 4164]	[-22.728, 24.984]	[0, 0]	[0, 1]	[0, 1]	[0, 0]	0	0	0	5007577
14RLT000595.las	235068539.357	235078331.855	[-1499, 3750]	[-8.994, 22.5]	[0, 0]	[0, 1]	[0, 1]	[0, 0]	0	0	0	3061
14RLT000610.las	235078306.989	235080002.618	[-3783, 3767]	[-22.698, 22.602]	[0, 0]	[0, 1]	[0, 1]	[0, 0]	0	0	0	503154
14RLT000625.las	235079017.844	235080861.618	[-3803, 3740]	[-22.818, 22.44]	[0, 0]	[0, 1]	[0, 1]	[0, 0]	0	0	0	1089495
14RLT015535.las	234976094.339	234981901.751	[-4223, 341]	[-25.338, 2.046]	[0, 0]	[0, 1]	[0, 1]	[0, 0]	0	0	0	1419811
14RLT015550.las	234976116.807	235066662.699	[-4222, 4179]	[-25.332, 25.074]	[0, 0]	[0, 1]	[0, 1]	[0, 0]	0	0	0	4409888
14RLT015565.las	234981843.956	235068036.811	[-4220, 4179]	[-25.32, 25.074]	[0, 0]	[0, 1]	[0, 1]	[0, 0]	0	0	0	11146982
14RLT015580.las	235059068.331	235068587.050	[-3778, 4175]	[-22.668, 25.05]	[0, 0]	[0, 1]	[0, 1]	[0, 0]	0	0	0	8317338
14RLT015595.las	235068561.515	235078309.536	[-1702, 3773]	[-10.212, 22.638]	[0, 0]	[0, 1]	[0, 1]	[0, 0]	0	0	0	1432183
14RLT015610.las	235078283.772	235079979.396	[-3807, 3770]	[-22.842, 22.62]	[0, 0]	[0, 1]	[0, 1]	[0, 0]	0	0	0	2658583
14RLT015625.las	235079043.417	235080884.912	[-3809, 3777]	[-22.854, 22.662]	[0, 0]	[0, 1]	[0, 1]	[0, 0]	0	0	0	351516
14RLT030505.las	234974039.550	234976057.838	[-1060, 4156]	[-6.36, 24.936]	[0, 0]	[0, 1]	[0, 1]	[0, 0]	0	0	0	52852
14RLT030520.las	234976056.170	234981933.476	[-4227, 31]	[-25.362, 0.186]	[0, 0]	[0, 1]	[0, 1]	[0, 0]	0	0	0	1753213
14RLT030535.las	234976079.851	235059159.379	[-4226, 4178]	[-25.356, 25.068]	[0, 0]	[0, 1]	[0, 1]	[0, 0]	0	0	0	2878398
14RLT030550.las	234981875.167	235066647.295	[-4222, 4195]	[-25.332, 25.17]	[0, 0]	[0, 1]	[0, 1]	[0, 0]	0	0	0	7039207
14RLT030565.las	235059102.081	235068014.243	[-4222, 4176]	[-25.332, 25.056]	[0, 0]	[0, 1]	[0, 1]	[0, 0]	0	0	0	13586182
14RLT030580.las	235061183.406	235068611.185	[-4221, 3772]	[-25.326, 22.632]	[0, 0]	[0, 1]	[0, 1]	[0, 0]	0	0	0	8321824

DPH-1.3 Report on ASPRS LAS File Format (Tiled Data) - Informational - continued

File	GPS Time min	GPS Time max	Extended Scan Angle	Scan Angle Rank	Scanner Channel	Scan Direction	Edge of Flight Line	User Data	Counts for Synthetic	Key-points	Withheld	Overlap
14RLT030595.las	235068585.395	235078286.604	[-1738, 3781]	[-10.428, 22.686]	[0, 0]	[0, 1]	[0, 1]	[0, 0]	0	0	0	2367337
14RLT030610.las	235078261.163	235079957.061	[-3835, 3771]	[-23.01, 22.626]	[0, 0]	[0, 1]	[0, 1]	[0, 0]	0	0	0	3844593
14RLT030625.las	235079066.895	235080909.070	[-3797, 3777]	[-22.782, 22.662]	[0, 0]	[0, 1]	[0, 1]	[0, 0]	0	0	0	205194
14RLT045490.las	234974049.896	234976038.648	[-928, 4179]	[-5.568, 25.074]	[0, 0]	[0, 1]	[0, 1]	[0, 0]	0	0	0	609739
14RLT045505.las	234974041.199	234981961.257	[-4241, 4176]	[-25.446, 25.056]	[0, 0]	[0, 1]	[0, 1]	[0, 0]	0	0	0	2657372
14RLT045520.las	234976043.639	235059192.502	[-4761, 4176]	[-28.566, 25.056]	[0, 0]	[0, 1]	[0, 1]	[0, 0]	0	0	0	3037368
14RLT045535.las	234981906.695	235061143.095	[-4230, 4183]	[-25.38, 25.098]	[0, 0]	[0, 1]	[0, 1]	[0, 0]	0	0	0	3245413
14RLT045550.las	235059135.258	235066624.682	[-4213, 4180]	[-25.278, 25.08]	[0, 0]	[0, 1]	[0, 1]	[0, 0]	0	0	0	7527373
14RLT045565.las	235061151.009	235067991.271	[-4221, 4177]	[-25.326, 25.062]	[0, 0]	[0, 1]	[0, 1]	[0, 0]	0	0	0	13554304
14RLT045580.las	235061612.000	235068635.152	[-3807, 4179]	[-22.842, 25.074]	[0, 0]	[0, 1]	[0, 1]	[0, 0]	0	0	0	8344384
14RLT045595.las	235068609.663	235078263.961	[-1805, 3798]	[-10.83, 22.788]	[0, 0]	[0, 1]	[0, 1]	[0, 0]	0	0	0	2319980
14RLT045610.las	235078237.909	235079934.376	[-3820, 3774]	[-22.92, 22.644]	[0, 0]	[0, 1]	[0, 1]	[0, 0]	0	0	0	4279447
14RLT045625.las	235079112.289	235080933.238	[-3803, 3549]	[-22.818, 21.294]	[0, 0]	[0, 1]	[0, 1]	[0, 0]	0	0	0	1331
14RLT060490.las	234975984.432	234981989.800	[-4230, 1642]	[-25.38, 9.852]	[0, 0]	[0, 1]	[0, 1]	[0, 0]	0	0	0	2331209
14RLT060505.las	234976006.240	235059225.527	[-4394, 4193]	[-26.364, 25.158]	[0, 0]	[0, 1]	[0, 1]	[0, 0]	0	0	0	2779991
14RLT060520.las	234981937.180	235061110.735	[-4220, 4188]	[-25.32, 25.128]	[0, 0]	[0, 1]	[0, 1]	[0, 0]	0	0	0	2869929
14RLT060535.las	235059168.909	235061693.350	[-4204, 4176]	[-25.224, 25.056]	[0, 0]	[0, 1]	[0, 1]	[0, 0]	0	0	0	3166620
14RLT060550.las	235061118.944	235066602.155	[-4221, 4176]	[-25.326, 25.056]	[0, 0]	[0, 1]	[0, 1]	[0, 0]	0	0	0	7738512
14RLT060565.las	235061637.659	235067968.968	[-4196, 4180]	[-25.176, 25.08]	[0, 0]	[0, 1]	[0, 1]	[0, 0]	0	0	0	13585659
14RLT060580.las	235061636.027	235068658.803	[-4206, 4171]	[-25.236, 25.026]	[0, 0]	[0, 1]	[0, 1]	[0, 0]	0	0	0	7387529
14RLT060595.las	235068633.513	235078240.807	[-1948, 3773]	[-11.688, 22.638]	[0, 0]	[0, 1]	[0, 1]	[0, 0]	0	0	0	2294920
14RLT060610.las	235078214.646	235079911.645	[-3819, 3775]	[-22.914, 22.65]	[0, 0]	[0, 1]	[0, 1]	[0, 0]	0	0	0	3812562
14RLT060625.las	235079119.748	235080957.956	[-3780, 3747]	[-22.68, 22.482]	[0, 0]	[0, 1]	[0, 1]	[0, 0]	0	0	0	2221
14RLT075475.las	234975951.679	234982018.635	[-4222, 111]	[-25.332, 0.666]	[0, 0]	[0, 1]	[0, 1]	[0, 0]	0	0	0	848831
14RLT075490.las	234975969.533	235059259.957	[-4225, 4182]	[-25.35, 25.092]	[0, 0]	[0, 1]	[0, 1]	[0, 0]	0	0	0	2849252
14RLT075505.las	234981965.508	235061078.356	[-4228, 4190]	[-25.368, 25.14]	[0, 0]	[0, 1]	[0, 1]	[0, 0]	0	0	0	2924137
14RLT075520.las	235059202.001	235061727.415	[-4219, 4178]	[-25.314, 25.068]	[0, 0]	[0, 1]	[0, 1]	[0, 0]	0	0	0	3402400
14RLT075535.las	235061086.401	235063661.670	[-4223, 4173]	[-25.338, 25.038]	[0, 0]	[0, 1]	[0, 1]	[0, 0]	0	0	0	3219729
14RLT075550.las	235061671.720	235066579.471	[-4198, 4178]	[-25.188, 25.068]	[0, 0]	[0, 1]	[0, 1]	[0, 0]	0	0	0	8057996
14RLT075565.las	235061669.658	235067946.119	[-4221, 4175]	[-25.326, 25.05]	[0, 0]	[0, 1]	[0, 1]	[0, 0]	0	0	0	14292782
14RLT075580.las	235063700.298	235068682.276	[-4219, 4181]	[-25.314, 25.086]	[0, 0]	[0, 1]	[0, 1]	[0, 0]	0	0	0	7146791
14RLT075595.las	235068657.384	235078217.427	[-2016, 3784]	[-12.096, 22.704]	[0, 0]	[0, 1]	[0, 1]	[0, 0]	0	0	0	2050388
14RLT075610.las	235078192.040	235079888.616	[-3819, 3776]	[-22.914, 22.656]	[0, 0]	[0, 1]	[0, 1]	[0, 0]	0	0	0	4714985
14RLT075625.las	235079143.170	235080981.936	[-3802, 3743]	[-22.812, 22.458]	[0, 0]	[0, 1]	[0, 1]	[0, 0]	0	0	0	841882
14RLT090475.las	234975943.460	235059293.113	[-4225, 4178]	[-25.35, 25.068]	[0, 0]	[0, 1]	[0, 1]	[0, 0]	0	0	0	1683883
14RLT090490.las	234981994.032	235061046.307	[-4225, 4181]	[-25.35, 25.086]	[0, 0]	[0, 1]	[0, 1]	[0, 0]	0	0	0	3197178
14RLT090505.las	235059234.053	235061761.578	[-4222, 4178]	[-25.332, 25.068]	[0, 0]	[0, 1]	[0, 1]	[0, 0]	0	0	0	3523044
14RLT090520.las	235061054.203	235063630.431	[-4222, 4178]	[-25.332, 25.068]	[0, 0]	[0, 1]	[0, 1]	[0, 0]	0	0	0	3185665
14RLT090535.las	235061705.206	235064212.495	[-4193, 4182]	[-25.158, 25.092]	[0, 0]	[0, 1]	[0, 1]	[0, 0]	0	0	0	3488032
14RLT090550.las	235061702.566	235066556.873	[-4211, 4178]	[-25.266, 25.068]	[0, 0]	[0, 1]	[0, 1]	[0, 0]	0	0	0	7932431
14RLT090565.las	234985038.048	235067923.519	[-4205, 4190]	[-25.23, 25.14]	[0, 0]	[0, 1]	[0, 1]	[0, 0]	0	0	0	14606532
14RLT090580.las	234985049.538	235068705.997	[-4369, 4176]	[-26.214, 25.056]	[0, 0]	[0, 1]	[0, 1]	[0, 0]	0	0	0	7683695
14RLT090595.las	235068680.990	235079188.651	[-3722, 3797]	[-22.332, 22.782]	[0, 0]	[0, 1]	[0, 1]	[0, 0]	0	0	0	1958575
14RLT090610.las	235078169.813	235079866.254	[-3820, 3762]	[-22.92, 22.572]	[0, 0]	[0, 1]	[0, 1]	[0, 0]	0	0	0	4023069
14RLT090625.las	235079841.822	235081005.071	[-3785, 1968]	[-22.71, 11.808]	[0, 0]	[0, 1]	[0, 1]	[0, 0]	0	0	0	477524
14RLT105460.las	234982046.108	235059326.618	[-4221, 4179]	[-25.326, 25.074]	[0, 0]	[0, 1]	[0, 1]	[0, 0]	0	0	0	1605152
14RLT105475.las	234982026.038	235061013.263	[-4220, 4181]	[-25.32, 25.086]	[0, 0]	[0, 1]	[0, 1]	[0, 0]	0	0	0	2633464
14RLT105490.las	235059268.547	235061795.858	[-4217, 4176]	[-25.302, 25.056]	[0, 0]	[0, 1]	[0, 1]	[0, 0]	0	0	0	3326552
14RLT105505.las	235061021.292	235063598.696	[-4222, 4176]	[-25.332, 25.056]	[0, 0]	[0, 1]	[0, 1]	[0, 0]	0	0	0	3372140

DPH-1.3 Report on ASPRS LAS File Format (Tiled Data) - Informational - continued

File	GPS Time min	GPS Time max	Extended Scan Angle	Scan Angle Rank	Scanner Channel	Scan Direction	Edge of Flight Line	User Data	Counts for Synthetic	Key-points	Withheld	Overlap
14RLT105520.las	235061739.390	235064247.884	[-4205, 4178]	[-25.23, 25.068]	[0, 0]	[0, 1]	[0, 1]	[0, 0]	0	0	0	3489325
14RLT105535.las	235061736.783	235064247.422	[-4221, 4175]	[-25.326, 25.05]	[0, 0]	[0, 1]	[0, 1]	[0, 0]	0	0	0	3379278
14RLT105550.las	234985000.984	235066534.117	[-4204, 4205]	[-25.224, 25.23]	[0, 0]	[0, 1]	[0, 1]	[0, 0]	0	0	0	8033086
14RLT105565.las	234980223.783	235067900.737	[-4232, 4184]	[-25.392, 25.104]	[0, 0]	[0, 1]	[0, 1]	[0, 0]	0	0	0	14873141
14RLT105580.las	234980232.247	235068729.854	[-4235, 4020]	[-25.41, 24.12]	[0, 0]	[0, 1]	[0, 1]	[0, 0]	0	0	0	6779801
14RLT105595.las	235068704.309	235079215.881	[-3785, 3773]	[-22.71, 22.638]	[0, 0]	[0, 1]	[0, 1]	[0, 0]	0	0	0	2001579
14RLT105610.las	235078147.100	235079843.997	[-3817, 3805]	[-22.902, 22.83]	[0, 0]	[0, 1]	[0, 1]	[0, 0]	0	0	0	4414858
14RLT105625.las	235079818.216	235081028.293	[-3834, 1939]	[-23.004, 11.634]	[0, 0]	[0, 1]	[0, 1]	[0, 0]	0	0	0	752764
14RLT120445.las	234982073.789	235059355.898	[-4219, 4157]	[-25.314, 24.942]	[0, 0]	[0, 1]	[0, 1]	[0, 0]	0	0	0	828752
14RLT120460.las	234982057.463	235060980.140	[-4224, 4175]	[-25.344, 25.05]	[0, 0]	[0, 1]	[0, 1]	[0, 0]	0	0	0	3409205
14RLT120475.las	235059301.753	235061830.122	[-4221, 4177]	[-25.326, 25.062]	[0, 0]	[0, 1]	[0, 1]	[0, 0]	0	0	0	3350249
14RLT120490.las	235060988.616	235063567.472	[-4224, 4171]	[-25.344, 25.026]	[0, 0]	[0, 1]	[0, 1]	[0, 0]	0	0	0	3528110
14RLT120505.las	235061020.846	235064282.414	[-4205, 4178]	[-25.23, 25.068]	[0, 0]	[0, 1]	[0, 1]	[0, 0]	0	0	0	3270171
14RLT120520.las	235061770.745	235064282.315	[-4226, 4176]	[-25.356, 25.056]	[0, 0]	[0, 1]	[0, 1]	[0, 0]	0	0	0	3846545
14RLT120535.las	234984964.734	235064264.632	[-4221, 4194]	[-25.326, 25.164]	[0, 0]	[0, 1]	[0, 1]	[0, 0]	0	0	0	3201723
14RLT120550.las	234980184.746	235066511.680	[-4440, 4187]	[-26.64, 25.122]	[0, 0]	[0, 1]	[0, 1]	[0, 0]	0	0	0	8505493
14RLT120565.las	234978118.002	235067878.304	[-4236, 4181]	[-25.416, 25.086]	[0, 0]	[0, 1]	[0, 1]	[0, 0]	0	0	0	15402434
14RLT120580.las	234980216.118	235068753.322	[-4224, 3762]	[-25.344, 22.572]	[0, 0]	[0, 1]	[0, 1]	[0, 0]	0	0	0	4830710
14RLT120595.las	235068728.000	235079239.874	[-3871, 3813]	[-23.226, 22.878]	[0, 0]	[0, 1]	[0, 1]	[0, 0]	0	0	0	2300496
14RLT120610.las	235078124.636	235079820.829	[-3848, 3829]	[-23.088, 22.974]	[0, 0]	[0, 1]	[0, 1]	[0, 0]	0	0	0	4231068
14RLT120625.las	235079795.262	235081051.710	[-3852, 1770]	[-23.112, 10.62]	[0, 0]	[0, 1]	[0, 1]	[0, 0]	0	0	0	2107909
14RLT135430.las	234982108.639	235059390.322	[-3451, 4156]	[-20.706, 24.936]	[0, 0]	[0, 1]	[0, 1]	[0, 0]	0	0	0	241110
14RLT135445.las	234982087.613	235060947.887	[-4211, 4179]	[-25.266, 25.074]	[0, 0]	[0, 1]	[0, 1]	[0, 0]	0	0	0	2215846
14RLT135460.las	235059335.589	235061863.657	[-4221, 4175]	[-25.326, 25.05]	[0, 0]	[0, 1]	[0, 1]	[0, 0]	0	0	0	3455153
14RLT135475.las	235060956.213	235063536.528	[-4223, 4175]	[-25.338, 25.05]	[0, 0]	[0, 1]	[0, 1]	[0, 0]	0	0	0	3575554
14RLT135490.las	235060987.593	235063565.178	[-4222, 4180]	[-25.332, 25.08]	[0, 0]	[0, 1]	[0, 1]	[0, 0]	0	0	0	3447980
14RLT135505.las	235061804.878	235064316.826	[-4221, 4174]	[-25.326, 25.044]	[0, 0]	[0, 1]	[0, 1]	[0, 0]	0	0	0	3373458
14RLT135520.las	234984929.096	235064299.771	[-4203, 4217]	[-25.218, 25.302]	[0, 0]	[0, 1]	[0, 1]	[0, 0]	0	0	0	3228802
14RLT135535.las	234980146.027	235064272.239	[-4228, 4180]	[-25.368, 25.08]	[0, 0]	[0, 1]	[0, 1]	[0, 0]	0	0	0	3474230
14RLT135550.las	234978140.996	235066488.948	[-4230, 4183]	[-25.38, 25.098]	[0, 0]	[0, 1]	[0, 1]	[0, 0]	0	0	0	8749248
14RLT135565.las	234976609.923	235067855.802	[-4224, 4175]	[-25.344, 25.05]	[0, 0]	[0, 1]	[0, 1]	[0, 0]	0	0	0	14927909
14RLT135580.las	234976606.006	235068776.984	[-4219, 4178]	[-25.314, 25.068]	[0, 0]	[0, 1]	[0, 1]	[0, 0]	0	0	0	4517715
14RLT135595.las	235068751.851	235079264.054	[-3870, 3813]	[-23.22, 22.878]	[0, 0]	[0, 1]	[0, 1]	[0, 0]	0	0	0	2334525
14RLT135610.las	235078102.201	235079798.010	[-3849, 3841]	[-23.094, 23.046]	[0, 0]	[0, 1]	[0, 1]	[0, 0]	0	0	0	3838285
14RLT135625.las	235079771.973	235081076.585	[-3836, 1634]	[-23.016, 9.804]	[0, 0]	[0, 1]	[0, 1]	[0, 0]	0	0	0	2184763
14RLT150430.las	234982116.211	235060915.568	[-3097, 4177]	[-18.582, 25.062]	[0, 0]	[0, 1]	[0, 1]	[0, 0]	0	0	0	1111187
14RLT150445.las	235059368.961	235061897.674	[-4221, 4179]	[-25.326, 25.074]	[0, 0]	[0, 1]	[0, 1]	[0, 0]	0	0	0	3557858
14RLT150460.las	235060923.911	235063505.685	[-4222, 4176]	[-25.332, 25.056]	[0, 0]	[0, 1]	[0, 1]	[0, 0]	0	0	0	3725473
14RLT150475.las	235060955.521	235063534.333	[-4202, 4177]	[-25.212, 25.062]	[0, 0]	[0, 1]	[0, 1]	[0, 0]	0	0	0	3768784
14RLT150490.las	235061838.744	235064351.897	[-4205, 4171]	[-25.23, 25.026]	[0, 0]	[0, 1]	[0, 1]	[0, 0]	0	0	0	3327291
14RLT150505.las	234984888.491	235064334.678	[-4214, 4180]	[-25.284, 25.08]	[0, 0]	[0, 1]	[0, 1]	[0, 0]	0	0	0	3433472
14RLT150520.las	234980110.278	235064307.838	[-4408, 4326]	[-26.448, 25.956]	[0, 0]	[0, 1]	[0, 1]	[0, 0]	0	0	0	3392438
14RLT150535.las	234978172.324	234984949.009	[-4233, 4179]	[-25.398, 25.074]	[0, 0]	[0, 1]	[0, 1]	[0, 0]	0	0	0	3487084
14RLT150550.las	234976644.240	235066466.263	[-4235, 4157]	[-25.41, 24.942]	[0, 0]	[0, 1]	[0, 1]	[0, 0]	0	0	0	7703817
14RLT150565.las	234976614.532	235067833.368	[-4221, 4177]	[-25.326, 25.062]	[0, 0]	[0, 1]	[0, 1]	[0, 0]	0	0	0	3725786
14RLT150580.las	234976606.000	235068800.728	[-3852, 4177]	[-23.112, 25.062]	[0, 0]	[0, 1]	[0, 1]	[0, 0]	0	0	0	5667373
14RLT150595.las	235068775.647	235079288.605	[-3853, 3828]	[-23.118, 22.968]	[0, 0]	[0, 1]	[0, 1]	[0, 0]	0	0	0	2618632
14RLT150610.las	235078079.697	235079774.922	[-3858, 3814]	[-23.148, 22.884]	[0, 0]	[0, 1]	[0, 1]	[0, 0]	0	0	0	3734278
14RLT150625.las	235079749.223	235081101.037	[-3857, 1677]	[-23.142, 10.062]	[0, 0]	[0, 1]	[0, 1]	[0, 0]	0	0	0	2448376

DPH-1.3 Report on ASPRS LAS File Format (Tiled Data) - Informational - continued

File	GPS Time min	GPS Time max	Extended Scan Angle	Scan Angle Rank	Scanner Channel	Scan Direction	Edge of Flight Line	User Data	Counts for Synthetic	Key-points	Withheld	Overlap
14RLT165400.las	234982164.585	235059461.737	[-4220, 4170]	[-25.32, 25.02]	[0, 0]	[0, 1]	[0, 1]	[0, 0]	0	0	0	1232381
14RLT165415.las	234982159.252	235060882.411	[-3907, 4178]	[-23.442, 25.068]	[0, 0]	[0, 1]	[0, 1]	[0, 0]	0	0	0	1232903
14RLT165430.las	235059403.070	235061931.065	[-4221, 4181]	[-25.326, 25.086]	[0, 0]	[0, 1]	[0, 1]	[0, 0]	0	0	0	3507938
14RLT165445.las	235060891.595	235063473.952	[-4223, 4153]	[-25.338, 24.918]	[0, 0]	[0, 1]	[0, 1]	[0, 0]	0	0	0	3636819
14RLT165460.las	235060922.971	235063503.427	[-4205, 4177]	[-25.23, 25.062]	[0, 0]	[0, 1]	[0, 1]	[0, 0]	0	0	0	3230357
14RLT165475.las	235061872.611	235064387.708	[-4214, 4177]	[-25.284, 25.062]	[0, 0]	[0, 1]	[0, 1]	[0, 0]	0	0	0	3434193
14RLT165490.las	234984850.977	235064369.547	[-4204, 4186]	[-25.224, 25.116]	[0, 0]	[0, 1]	[0, 1]	[0, 0]	0	0	0	3652961
14RLT165505.las	234980073.075	235064343.125	[-4225, 4183]	[-25.35, 25.098]	[0, 0]	[0, 1]	[0, 1]	[0, 0]	0	0	0	3753407
14RLT165520.las	234978216.159	234984911.295	[-4236, 4176]	[-25.416, 25.056]	[0, 0]	[0, 1]	[0, 1]	[0, 0]	0	0	0	2043794
14RLT165535.las	234978179.093	234980128.443	[-4205, 182]	[-25.23, 1.092]	[0, 0]	[0, 1]	[0, 1]	[0, 0]	0	0	0	405455
14RLT165550.las	234976647.457	235066443.278	[-4207, 4177]	[-25.242, 25.062]	[0, 0]	[0, 1]	[0, 1]	[0, 0]	0	0	0	958524
14RLT165565.las	234976626.207	235067810.815	[2207, 4167]	[13.242, 25.002]	[0, 0]	[0, 1]	[0, 1]	[0, 0]	0	0	0	268815
14RLT165580.las	234976625.811	235068804.409	[-3850, 4169]	[-23.1, 25.014]	[0, 0]	[0, 1]	[0, 1]	[0, 0]	0	0	0	339432
14RLT165595.las	235068799.492	235079292.858	[-3836, 3831]	[-23.016, 22.986]	[0, 0]	[0, 1]	[0, 1]	[0, 0]	0	0	0	447586
14RLT165610.las	235078075.563	235079751.601	[-3853, 3826]	[-23.118, 22.956]	[0, 0]	[0, 1]	[0, 1]	[0, 0]	0	0	0	2241987
14RLT165625.las	235079727.046	235081125.168	[-3837, 1485]	[-23.022, 8.91]	[0, 0]	[0, 1]	[0, 1]	[0, 0]	0	0	0	2446615
14RLT180385.las	234982193.460	235059487.784	[-4199, 4160]	[-25.194, 24.96]	[0, 0]	[0, 1]	[0, 1]	[0, 0]	0	0	0	176424
14RLT180400.las	234982174.072	235060849.871	[-4224, 4172]	[-25.344, 25.032]	[0, 0]	[0, 1]	[0, 1]	[0, 0]	0	0	0	2835777
14RLT180415.las	235059437.153	235061964.764	[-4221, 4179]	[-25.326, 25.074]	[0, 0]	[0, 1]	[0, 1]	[0, 0]	0	0	0	3382986
14RLT180430.las	235060859.002	235063442.264	[-4221, 4174]	[-25.326, 25.044]	[0, 0]	[0, 1]	[0, 1]	[0, 0]	0	0	0	3470735
14RLT180445.las	235060890.259	235063472.319	[-4221, 4179]	[-25.326, 25.074]	[0, 0]	[0, 1]	[0, 1]	[0, 0]	0	0	0	3492729
14RLT180460.las	235061906.845	235064421.987	[-4369, 4175]	[-26.214, 25.05]	[0, 0]	[0, 1]	[0, 1]	[0, 0]	0	0	0	3620546
14RLT180475.las	234984811.083	235064404.684	[-4204, 4183]	[-25.224, 25.098]	[0, 0]	[0, 1]	[0, 1]	[0, 0]	0	0	0	3216599
14RLT180490.las	234980036.055	235064378.010	[-4226, 4180]	[-25.356, 25.08]	[0, 0]	[0, 1]	[0, 1]	[0, 0]	0	0	0	3822267
14RLT180505.las	234980045.021	234984873.183	[-4232, 4182]	[-25.392, 25.092]	[0, 0]	[0, 1]	[0, 1]	[0, 0]	0	0	0	1838517
14RLT180520.las	234978217.544	234980090.547	[-4215, 244]	[-25.29, 1.464]	[0, 0]	[0, 1]	[0, 1]	[0, 0]	0	0	0	194307
14RLT180610.las	235079310.311	235079729.021	[-2002, 3794]	[-12.012, 22.764]	[0, 0]	[0, 1]	[0, 1]	[0, 0]	0	0	0	422064
14RLT180625.las	235079722.105	235081130.444	[-3842, 1381]	[-23.052, 8.286]	[0, 0]	[0, 1]	[0, 1]	[0, 0]	0	0	0	491374
14RLT195385.las	235059486.540	235060817.621	[-1777, 4177]	[-10.662, 25.062]	[0, 0]	[0, 1]	[0, 1]	[0, 0]	0	0	0	790729
14RLT195400.las	235059470.640	235061999.208	[-4202, 4179]	[-25.212, 25.074]	[0, 0]	[0, 1]	[0, 1]	[0, 0]	0	0	0	3394619
14RLT195415.las	235060826.738	235063410.941	[-4222, 4173]	[-25.332, 25.038]	[0, 0]	[0, 1]	[0, 1]	[0, 0]	0	0	0	3502169
14RLT195430.las	235060857.549	235063440.780	[-4199, 4179]	[-25.194, 25.074]	[0, 0]	[0, 1]	[0, 1]	[0, 0]	0	0	0	3604026
14RLT195445.las	235061940.513	235064456.905	[-4222, 4172]	[-25.332, 25.032]	[0, 0]	[0, 1]	[0, 1]	[0, 0]	0	0	0	3527966
14RLT195460.las	234984767.574	235064439.741	[-4217, 4187]	[-25.302, 25.122]	[0, 0]	[0, 1]	[0, 1]	[0, 0]	0	0	0	3457511
14RLT195475.las	234979997.087	235064413.262	[-4227, 4179]	[-25.362, 25.074]	[0, 0]	[0, 1]	[0, 1]	[0, 0]	0	0	0	3100378
14RLT195490.las	234978265.955	234984831.460	[-4228, 4176]	[-25.368, 25.056]	[0, 0]	[0, 1]	[0, 1]	[0, 0]	0	0	0	3489247
14RLT195505.las	234978253.856	234980050.985	[-4226, 1062]	[-25.356, 6.372]	[0, 0]	[0, 1]	[0, 1]	[0, 0]	0	0	0	1484498
14RLT210370.las	235059522.651	235060785.227	[-411, 4168]	[-2.466, 25.008]	[0, 0]	[0, 1]	[0, 1]	[0, 0]	0	0	0	337462
14RLT210385.las	235059504.160	235062033.603	[-4206, 4178]	[-25.236, 25.068]	[0, 0]	[0, 1]	[0, 1]	[0, 0]	0	0	0	3616318
14RLT210400.las	235060794.688	235063379.271	[-4218, 4156]	[-25.308, 24.936]	[0, 0]	[0, 1]	[0, 1]	[0, 0]	0	0	0	3539157
14RLT210415.las	235060825.154	235063409.439	[-4201, 4181]	[-25.206, 25.086]	[0, 0]	[0, 1]	[0, 1]	[0, 0]	0	0	0	3565194
14RLT210430.las	235061973.835	235064491.464	[-4220, 4178]	[-25.32, 25.068]	[0, 0]	[0, 1]	[0, 1]	[0, 0]	0	0	0	3523619
14RLT210445.las	234984727.469	235064474.589	[-4210, 4516]	[-25.26, 27.096]	[0, 0]	[0, 1]	[0, 1]	[0, 0]	0	0	0	3597831
14RLT210460.las	234979960.402	235064447.838	[-4216, 4181]	[-25.296, 25.086]	[0, 0]	[0, 1]	[0, 1]	[0, 0]	0	0	0	3623453
14RLT210475.las	234978296.456	234984790.970	[-4227, 4180]	[-25.362, 25.08]	[0, 0]	[0, 1]	[0, 1]	[0, 0]	0	0	0	3605103
14RLT210490.las	234978272.742	234980017.100	[-4225, 486]	[-25.35, 2.916]	[0, 0]	[0, 1]	[0, 1]	[0, 0]	0	0	0	1147152
14RLT210505.las	234978265.712	234978273.866	[-1203, 1468]	[-7.218, 8.808]	[0, 0]	[0, 1]	[0, 0]	[0, 0]	0	0	0	0
14RLT225370.las	235059537.348	235062067.848	[-4211, 4175]	[-25.266, 25.05]	[0, 0]	[0, 1]	[0, 1]	[0, 0]	0	0	0	553248
14RLT225385.las	235060762.676	235063347.646	[-4221, 4175]	[-25.326, 25.05]	[0, 0]	[0, 1]	[0, 1]	[0, 0]	0	0	0	3679826

DPH-1.3 Report on ASPRS LAS File Format (Tiled Data) - Informational - continued

File	GPS Time min	GPS Time max	Extended Scan Angle	Scan Angle Rank	Scanner Channel	Scan Direction	Edge of Flight Line	User Data	Counts for Synthetic	Key-points	Withheld	Overlap
14RLT225400.las	235060793.007	235063378.199	[-4202, 4177]	[-25.212, 25.062]	[0, 0]	[0, 1]	[0, 1]	[0, 0]	0	0	0	3428032
14RLT225415.las	235062008.093	235064525.942	[-4223, 4176]	[-25.338, 25.056]	[0, 0]	[0, 1]	[0, 1]	[0, 0]	0	0	0	3412638
14RLT225430.las	234984685.692	235064509.459	[-4218, 4181]	[-25.308, 25.086]	[0, 0]	[0, 1]	[0, 1]	[0, 0]	0	0	0	3411789
14RLT225445.las	234979923.978	235064483.416	[-4227, 4533]	[-25.362, 27.198]	[0, 0]	[0, 1]	[0, 1]	[0, 0]	0	0	0	3808548
14RLT225460.las	234978328.280	234984746.737	[-4294, 4174]	[-25.764, 25.044]	[0, 0]	[0, 1]	[0, 1]	[0, 0]	0	0	0	3300903
14RLT225475.las	234978303.436	234979980.377	[-4223, 1018]	[-25.338, 6.108]	[0, 0]	[0, 1]	[0, 1]	[0, 0]	0	0	0	523491
14RLT225490.las	234978299.887	234978304.714	[-1264, 4135]	[-7.584, 24.81]	[0, 0]	[0, 1]	[0, 0]	[0, 0]	0	0	0	0
14RLT240340.las	235059602.085	235060717.075	[87, 4177]	[0.522, 25.062]	[0, 0]	[0, 1]	[0, 1]	[0, 0]	0	0	0	259110
14RLT240355.las	235059601.113	235062101.564	[-4220, 4170]	[-25.32, 25.02]	[0, 0]	[0, 1]	[0, 1]	[0, 0]	0	0	0	421070
14RLT240370.las	235060730.297	235063315.627	[-4216, 4169]	[-25.296, 25.014]	[0, 0]	[0, 1]	[0, 1]	[0, 0]	0	0	0	3792291
14RLT240385.las	235060760.499	235063346.574	[-4216, 4178]	[-25.296, 25.068]	[0, 0]	[0, 1]	[0, 1]	[0, 0]	0	0	0	3334326
14RLT240400.las	235062042.689	235064560.087	[-4223, 4175]	[-25.338, 25.05]	[0, 0]	[0, 1]	[0, 1]	[0, 0]	0	0	0	3384578
14RLT240415.las	234984645.141	235064544.222	[-4219, 4206]	[-25.314, 25.236]	[0, 0]	[0, 1]	[0, 1]	[0, 0]	0	0	0	3796754
14RLT240430.las	234979886.694	235064518.473	[-4385, 4182]	[-26.31, 25.092]	[0, 0]	[0, 1]	[0, 1]	[0, 0]	0	0	0	3731354
14RLT240445.las	234978358.420	234984704.614	[-4233, 4176]	[-25.398, 25.056]	[0, 0]	[0, 1]	[0, 1]	[0, 0]	0	0	0	3440050
14RLT240460.las	234978334.367	234979944.039	[-4226, 873]	[-25.356, 5.238]	[0, 0]	[0, 1]	[0, 1]	[0, 0]	0	0	0	2539052
14RLT240475.las	234978327.294	234978338.971	[-4195, 1379]	[-25.17, 8.274]	[0, 0]	[0, 1]	[0, 1]	[0, 0]	0	0	0	0
14RLT255325.las	235059633.785	235060686.824	[1814, 4172]	[10.884, 25.032]	[0, 0]	[0, 1]	[0, 1]	[0, 0]	0	0	0	345466
14RLT255340.las	235059604.396	235062135.165	[-4205, 4176]	[-25.23, 25.056]	[0, 0]	[0, 1]	[0, 1]	[0, 0]	0	0	0	2695748
14RLT255355.las	235060698.615	235063284.026	[-4222, 4177]	[-25.332, 25.062]	[0, 0]	[0, 1]	[0, 1]	[0, 0]	0	0	0	4012460
14RLT255370.las	235060728.039	235063314.817	[-4214, 4178]	[-25.284, 25.068]	[0, 0]	[0, 1]	[0, 1]	[0, 0]	0	0	0	3312596
14RLT255385.las	235062076.885	235064594.166	[-4221, 4177]	[-25.326, 25.062]	[0, 0]	[0, 1]	[0, 1]	[0, 0]	0	0	0	3464584
14RLT255400.las	234984601.758	235064578.443	[-4221, 4182]	[-25.326, 25.092]	[0, 0]	[0, 1]	[0, 1]	[0, 0]	0	0	0	3955927
14RLT255415.las	234979850.602	235064553.692	[-4224, 4178]	[-25.344, 25.068]	[0, 0]	[0, 1]	[0, 1]	[0, 0]	0	0	0	3738598
14RLT255430.las	234978389.629	234984666.226	[-4228, 4177]	[-25.368, 25.062]	[0, 0]	[0, 1]	[0, 1]	[0, 0]	0	0	0	3597075
14RLT255445.las	234978364.579	234979907.035	[-4229, 608]	[-25.374, 3.648]	[0, 0]	[0, 1]	[0, 1]	[0, 0]	0	0	0	2665539
14RLT255460.las	234978361.122	234978366.724	[-1469, -205]	[-8.814, -1.23]	[0, 0]	[0, 1]	[0, 0]	[0, 0]	0	0	0	0
14RLT270265.las	234974535.193	234975480.471	[78, 4448]	[0.468, 26.688]	[0, 0]	[0, 1]	[0, 1]	[0, 0]	0	0	0	1113458
14RLT270280.las	234974525.095	234982410.189	[-4226, 4202]	[-25.356, 25.212]	[0, 0]	[0, 1]	[0, 1]	[0, 0]	0	0	0	1999594
14RLT270295.las	234975483.484	235059694.803	[-4238, 4176]	[-25.428, 25.056]	[0, 0]	[0, 1]	[0, 1]	[0, 0]	0	0	0	621248
14RLT270310.las	234982359.088	235060655.553	[-4202, 4184]	[-25.212, 25.104]	[0, 0]	[0, 1]	[0, 1]	[0, 0]	0	0	0	1579767
14RLT270325.las	235059637.747	235062169.474	[-4200, 4176]	[-25.2, 25.056]	[0, 0]	[0, 1]	[0, 1]	[0, 0]	0	0	0	3469307
14RLT270340.las	235059637.483	235063252.375	[-4222, 4169]	[-25.332, 25.014]	[0, 0]	[0, 1]	[0, 1]	[0, 0]	0	0	0	3755836
14RLT270355.las	235060696.009	235063283.120	[-4223, 4178]	[-25.338, 25.068]	[0, 0]	[0, 1]	[0, 1]	[0, 0]	0	0	0	3693649
14RLT270370.las	235062110.353	235064628.394	[-4209, 4178]	[-25.254, 25.068]	[0, 0]	[0, 1]	[0, 1]	[0, 0]	0	0	0	3495478
14RLT270385.las	234984562.103	235064612.545	[-4205, 4180]	[-25.23, 25.08]	[0, 0]	[0, 1]	[0, 1]	[0, 0]	0	0	0	3539363
14RLT270400.las	234979813.169	235064588.035	[-4218, 4181]	[-25.308, 25.086]	[0, 0]	[0, 1]	[0, 1]	[0, 0]	0	0	0	3941911
14RLT270415.las	234978420.083	234984622.030	[-4224, 4178]	[-25.344, 25.068]	[0, 0]	[0, 1]	[0, 1]	[0, 0]	0	0	0	3123243
14RLT270430.las	234978396.081	234979869.754	[-4223, 796]	[-25.338, 4.776]	[0, 0]	[0, 1]	[0, 1]	[0, 0]	0	0	0	2409067
14RLT285250.las	234974569.362	234975436.732	[159, 4174]	[0.954, 25.044]	[0, 0]	[0, 1]	[0, 1]	[0, 0]	0	0	0	44853
14RLT285265.las	234974551.272	234982441.482	[-4221, 4182]	[-25.326, 25.092]	[0, 0]	[0, 1]	[0, 1]	[0, 0]	0	0	0	2872934
14RLT285280.las	234975445.258	235059728.111	[-4229, 4180]	[-25.374, 25.08]	[0, 0]	[0, 1]	[0, 1]	[0, 0]	0	0	0	3506899
14RLT285295.las	234982384.337	235060623.203	[-4223, 4261]	[-25.338, 25.566]	[0, 0]	[0, 1]	[0, 1]	[0, 0]	0	0	0	3077992
14RLT285310.las	235059671.130	235062203.096	[-4215, 4178]	[-25.29, 25.068]	[0, 0]	[0, 1]	[0, 1]	[0, 0]	0	0	0	3536731
14RLT285325.las	235059670.899	235062200.374	[-4222, 4148]	[-25.332, 24.888]	[0, 0]	[0, 1]	[0, 1]	[0, 0]	0	0	0	3755310
14RLT285340.las	235060663.168	235063251.715	[-4207, 4309]	[-25.242, 25.854]	[0, 0]	[0, 1]	[0, 1]	[0, 0]	0	0	0	3239859
14RLT285355.las	235062144.117	235064662.260	[-4223, 4179]	[-25.338, 25.074]	[0, 0]	[0, 1]	[0, 1]	[0, 0]	0	0	0	3796463
14RLT285370.las	234984523.796	235064646.820	[-4220, 4177]	[-25.32, 25.062]	[0, 0]	[0, 1]	[0, 1]	[0, 0]	0	0	0	3533850
14RLT285385.las	234979776.745	235064622.097	[-4225, 4180]	[-25.35, 25.08]	[0, 0]	[0, 1]	[0, 1]	[0, 0]	0	0	0	3446771

DPH-1.3 Report on ASPRS LAS File Format (Tiled Data) - Informational - continued

File	GPS Time min	GPS Time max	Extended Scan Angle	Scan Angle Rank	Scanner Channel	Scan Direction	Edge of Flight Line	User Data	Counts for Synthetic	Key-points	Withheld	Overlap
14RLT285400.las	234978451.093	234984581.518	[-4222, 4176]	[-25.332, 25.056]	[0, 0]	[0, 1]	[0, 1]	[0, 0]	0	0	0	2325086
14RLT285415.las	234978431.455	234979831.616	[-4222, 835]	[-25.332, 5.01]	[0, 0]	[0, 1]	[0, 1]	[0, 0]	0	0	0	692563
14RLT300235.las	234974601.301	234975398.820	[303, 4187]	[1.818, 25.122]	[0, 0]	[0, 1]	[0, 1]	[0, 0]	0	0	0	1669481
14RLT300250.las	234974599.850	234982472.857	[-4222, 4169]	[-25.332, 25.014]	[0, 0]	[0, 1]	[0, 1]	[0, 0]	0	0	0	1759608
14RLT300265.las	234975405.875	235059761.252	[-4237, 4170]	[-25.422, 25.02]	[0, 0]	[0, 1]	[0, 1]	[0, 0]	0	0	0	3541085
14RLT300280.las	234982414.291	235060590.478	[-4224, 4180]	[-25.344, 25.08]	[0, 0]	[0, 1]	[0, 1]	[0, 0]	0	0	0	3162905
14RLT300295.las	235059704.317	235062236.713	[-4203, 4178]	[-25.218, 25.068]	[0, 0]	[0, 1]	[0, 1]	[0, 0]	0	0	0	3560835
14RLT300310.las	235059703.921	235062234.487	[-4222, 4166]	[-25.332, 24.996]	[0, 0]	[0, 1]	[0, 1]	[0, 0]	0	0	0	3670276
14RLT300325.las	235060631.217	235063219.166	[-4205, 4183]	[-25.23, 25.098]	[0, 0]	[0, 1]	[0, 1]	[0, 0]	0	0	0	3284054
14RLT300340.las	235062178.627	235064696.374	[-4221, 4177]	[-25.326, 25.062]	[0, 0]	[0, 1]	[0, 1]	[0, 0]	0	0	0	3340845
14RLT300355.las	234984488.295	235064681.401	[-4408, 4177]	[-26.448, 25.062]	[0, 0]	[0, 1]	[0, 1]	[0, 0]	0	0	0	3324424
14RLT300370.las	234979738.789	235064656.887	[-4222, 4180]	[-25.332, 25.08]	[0, 0]	[0, 1]	[0, 1]	[0, 0]	0	0	0	3605237
14RLT300385.las	234979747.538	234984544.436	[-4223, 4173]	[-25.338, 25.038]	[0, 0]	[0, 1]	[0, 1]	[0, 0]	0	0	0	2650811
14RLT300400.las	234979772.939	234979792.479	[-2366, 910]	[-14.196, 5.46]	[0, 0]	[0, 1]	[0, 0]	[0, 0]	0	0	0	0
14RLT315220.las	234974630.599	234975364.470	[329, 4184]	[1.974, 25.104]	[0, 0]	[0, 1]	[0, 1]	[0, 0]	0	0	0	1192766
14RLT315235.las	234974615.726	234982503.045	[-4226, 4180]	[-25.356, 25.08]	[0, 0]	[0, 1]	[0, 1]	[0, 0]	0	0	0	2818966
14RLT315250.las	234975367.795	235059795.102	[-4228, 4175]	[-25.368, 25.05]	[0, 0]	[0, 1]	[0, 1]	[0, 0]	0	0	0	3238772
14RLT315265.las	234982445.467	235060557.405	[-4221, 4179]	[-25.326, 25.074]	[0, 0]	[0, 1]	[0, 1]	[0, 0]	0	0	0	3227482
14RLT315280.las	235059738.020	235062270.878	[-4218, 4177]	[-25.308, 25.062]	[0, 0]	[0, 1]	[0, 1]	[0, 0]	0	0	0	3567928
14RLT315295.las	235059737.525	235062268.932	[-4219, 4153]	[-25.314, 24.918]	[0, 0]	[0, 1]	[0, 1]	[0, 0]	0	0	0	3556094
14RLT315310.las	235060598.392	235063187.656	[-4203, 4179]	[-25.218, 25.074]	[0, 0]	[0, 1]	[0, 1]	[0, 0]	0	0	0	3457723
14RLT315325.las	235062212.676	235064730.734	[-4225, 4180]	[-25.35, 25.08]	[0, 0]	[0, 1]	[0, 1]	[0, 0]	0	0	0	3326456
14RLT315340.las	234984448.417	235064715.771	[-4222, 4177]	[-25.332, 25.062]	[0, 0]	[0, 1]	[0, 1]	[0, 0]	0	0	0	3480727
14RLT315355.las	234979702.063	235064691.630	[-4228, 4177]	[-25.368, 25.062]	[0, 0]	[0, 1]	[0, 1]	[0, 0]	0	0	0	3711778
14RLT315370.las	234978512.672	234984508.391	[-4223, 4175]	[-25.338, 25.05]	[0, 0]	[0, 1]	[0, 1]	[0, 0]	0	0	0	2660551
14RLT315385.las	234978502.900	234979755.946	[-4224, 840]	[-25.344, 5.04]	[0, 0]	[0, 1]	[0, 1]	[0, 0]	0	0	0	47060
14RLT330220.las	234974646.371	234982532.287	[-4225, 4172]	[-25.35, 25.032]	[0, 0]	[0, 1]	[0, 1]	[0, 0]	0	0	0	1598095
14RLT330235.las	234975328.693	235059828.569	[-4227, 4168]	[-25.362, 25.008]	[0, 0]	[0, 1]	[0, 1]	[0, 0]	0	0	0	3233894
14RLT330250.las	234982476.794	235060524.795	[-4225, 4179]	[-25.35, 25.074]	[0, 0]	[0, 1]	[0, 1]	[0, 0]	0	0	0	3303416
14RLT330265.las	235059771.545	235062304.613	[-4203, 4181]	[-25.218, 25.086]	[0, 0]	[0, 1]	[0, 1]	[0, 0]	0	0	0	3520115
14RLT330280.las	235059770.637	235062302.864	[-4219, 4170]	[-25.314, 25.02]	[0, 0]	[0, 1]	[0, 1]	[0, 0]	0	0	0	3845849
14RLT330295.las	235060565.188	235063156.116	[-4218, 4177]	[-25.308, 25.062]	[0, 0]	[0, 1]	[0, 1]	[0, 0]	0	0	0	3638007
14RLT330310.las	235062246.046	235064764.566	[-4222, 4180]	[-25.332, 25.08]	[0, 0]	[0, 1]	[0, 1]	[0, 0]	0	0	0	3610215
14RLT330325.las	234984405.754	235064749.742	[-4226, 4181]	[-25.356, 25.086]	[0, 0]	[0, 1]	[0, 1]	[0, 0]	0	0	0	3665733
14RLT330340.las	234979665.125	235064725.790	[-4211, 4182]	[-25.266, 25.092]	[0, 0]	[0, 1]	[0, 1]	[0, 0]	0	0	0	3797277
14RLT330355.las	234978543.747	234984470.544	[-4225, 4176]	[-25.35, 25.056]	[0, 0]	[0, 1]	[0, 1]	[0, 0]	0	0	0	3036760
14RLT330370.las	234978525.246	234979718.776	[-4224, 4145]	[-25.344, 24.87]	[0, 0]	[0, 1]	[0, 1]	[0, 0]	0	0	0	408482
14RLT345205.las	234975276.340	234982560.013	[-4280, -1122]	[-25.68, -6.732]	[0, 0]	[0, 1]	[0, 1]	[0, 0]	0	0	0	905368
14RLT345220.las	234975286.771	235059861.673	[-4280, 4176]	[-25.68, 25.056]	[0, 0]	[0, 1]	[0, 1]	[0, 0]	0	0	0	3462879
14RLT345235.las	234982507.063	235060491.757	[-4220, 4185]	[-25.32, 25.11]	[0, 0]	[0, 1]	[0, 1]	[0, 0]	0	0	0	3189699
14RLT345250.las	235059805.603	235062338.064	[-4202, 4177]	[-25.212, 25.062]	[0, 0]	[0, 1]	[0, 1]	[0, 0]	0	0	0	3394676
14RLT345265.las	235059804.465	235062336.695	[-4217, 4169]	[-25.302, 25.014]	[0, 0]	[0, 1]	[0, 1]	[0, 0]	0	0	0	3498936
14RLT345280.las	235060532.477	235063124.204	[-4206, 4178]	[-25.236, 25.068]	[0, 0]	[0, 1]	[0, 1]	[0, 0]	0	0	0	3391561
14RLT345295.las	235062279.699	235064797.522	[-4224, 4177]	[-25.344, 25.062]	[0, 0]	[0, 1]	[0, 1]	[0, 0]	0	0	0	3739352
14RLT345310.las	234984365.368	235064783.747	[-4212, 4182]	[-25.272, 25.092]	[0, 0]	[0, 1]	[0, 1]	[0, 0]	0	0	0	3575761
14RLT345325.las	234979627.332	235064759.970	[-4221, 4188]	[-25.326, 25.128]	[0, 0]	[0, 1]	[0, 1]	[0, 0]	0	0	0	3647428
14RLT345340.las	234979634.739	234984428.356	[-4224, 4182]	[-25.344, 25.092]	[0, 0]	[0, 1]	[0, 1]	[0, 0]	0	0	0	2682578
14RLT345355.las	234978555.926	234979681.410	[-4222, 4150]	[-25.332, 24.9]	[0, 0]	[0, 1]	[0, 1]	[0, 0]	0	0	0	3534
14RLT360175.las	234975227.107	235856637.765	[-4263, 1445]	[-25.578, 8.67]	[0, 0]	[0, 1]	[0, 1]	[0, 0]	0	0	0	28879

DPH-1.3 Report on ASPRS LAS File Format (Tiled Data) - Informational - continued

File	GPS Time min	GPS Time max	Extended Scan Angle	Scan Angle Rank	Scanner Channel	Scan Direction	Edge of Flight Line	User Data	Counts for Synthetic	Key-points	Withheld	Overlap
14RLT360190.las	234975228.747	235856637.204	[-4273, 901]	[-25.638, 5.406]	[0, 0]	[0, 1]	[0, 1]	[0, 0]	0	0	0	3764391
14RLT360205.las	234975247.221	235856620.020	[-4264, 4168]	[-25.584, 25.008]	[0, 0]	[0, 1]	[0, 1]	[0, 0]	0	0	0	3637801
14RLT360220.las	234982535.958	235060458.639	[-4221, 4179]	[-25.326, 25.074]	[0, 0]	[0, 1]	[0, 1]	[0, 0]	0	0	0	3232899
14RLT360235.las	235059839.386	235062372.771	[-4205, 4184]	[-25.23, 25.104]	[0, 0]	[0, 1]	[0, 1]	[0, 0]	0	0	0	3507691
14RLT360250.las	235059837.951	235062371.304	[-4220, 4156]	[-25.32, 24.936]	[0, 0]	[0, 1]	[0, 1]	[0, 0]	0	0	0	3615599
14RLT360265.las	235060499.423	235063091.775	[-4202, 4179]	[-25.212, 25.074]	[0, 0]	[0, 1]	[0, 1]	[0, 0]	0	0	0	3330446
14RLT360280.las	235062313.548	235064831.244	[-4226, 4177]	[-25.356, 25.062]	[0, 0]	[0, 1]	[0, 1]	[0, 0]	0	0	0	3408789
14RLT360295.las	234984325.275	235064817.665	[-4223, 4177]	[-25.338, 25.062]	[0, 0]	[0, 1]	[0, 1]	[0, 0]	0	0	0	3822924
14RLT360310.las	234979589.275	235064794.759	[-4219, 4183]	[-25.314, 25.098]	[0, 0]	[0, 1]	[0, 1]	[0, 0]	0	0	0	3878888
14RLT360325.las	234979596.374	234984386.369	[-4224, 4181]	[-25.344, 25.086]	[0, 0]	[0, 1]	[0, 1]	[0, 0]	0	0	0	2677891
14RLT360340.las	234979624.537	234979641.584	[-1793, 1139]	[-10.758, 6.834]	[0, 0]	[0, 1]	[0, 0]	[0, 0]	0	0	0	0
14RLT375025.las	235849564.008	235851845.636	[1539, 4187]	[9.234, 25.122]	[0, 0]	[0, 1]	[0, 1]	[0, 0]	0	0	0	24785
14RLT375100.las	235853952.503	235854469.234	[-4267, -1544]	[-25.602, -9.264]	[0, 0]	[0, 1]	[0, 1]	[0, 0]	0	0	0	719585
14RLT375115.las	235853967.425	235854455.721	[-4269, 2233]	[-25.614, 13.398]	[0, 0]	[0, 1]	[0, 1]	[0, 0]	0	0	0	748575
14RLT375130.las	235854417.700	235856178.186	[-1694, 4210]	[-10.164, 25.26]	[0, 0]	[0, 1]	[0, 1]	[0, 0]	0	0	0	1413157
14RLT375145.las	235854402.778	235856681.747	[-4264, 4210]	[-25.584, 25.26]	[0, 0]	[0, 1]	[0, 1]	[0, 0]	0	0	0	1382345
14RLT375160.las	234974753.933	235856680.493	[-4266, 4182]	[-25.596, 25.092]	[0, 0]	[0, 1]	[0, 1]	[0, 0]	0	0	0	6325864
14RLT375175.las	234974739.836	235858481.713	[-4259, 4204]	[-25.554, 25.224]	[0, 0]	[0, 1]	[0, 1]	[0, 0]	0	0	0	10809689
14RLT375190.las	234975207.576	235858502.675	[-4265, 4211]	[-25.59, 25.266]	[0, 0]	[0, 1]	[0, 1]	[0, 0]	0	0	0	12771339
14RLT375205.las	234982565.335	235858507.996	[-4223, 4206]	[-25.338, 25.236]	[0, 0]	[0, 1]	[0, 1]	[0, 0]	0	0	0	6695008
14RLT375220.las	235059872.619	235062405.759	[-4199, 4178]	[-25.194, 25.068]	[0, 0]	[0, 1]	[0, 1]	[0, 0]	0	0	0	3517119
14RLT375235.las	235059870.641	235062404.819	[-4224, 4168]	[-25.344, 25.008]	[0, 0]	[0, 1]	[0, 1]	[0, 0]	0	0	0	3698396
14RLT375250.las	235060466.221	235063059.841	[-4223, 4179]	[-25.338, 25.074]	[0, 0]	[0, 1]	[0, 1]	[0, 0]	0	0	0	3423477
14RLT375265.las	235062347.036	235064864.993	[-4223, 4177]	[-25.338, 25.062]	[0, 0]	[0, 1]	[0, 1]	[0, 0]	0	0	0	3516688
14RLT375280.las	234984287.636	235064851.589	[-4204, 4179]	[-25.224, 25.074]	[0, 0]	[0, 1]	[0, 1]	[0, 0]	0	0	0	3430216
14RLT375295.las	234979552.769	235064828.678	[-4222, 4177]	[-25.332, 25.062]	[0, 0]	[0, 1]	[0, 1]	[0, 0]	0	0	0	3562809
14RLT375310.las	234979558.755	234984346.296	[-4224, 4182]	[-25.344, 25.092]	[0, 0]	[0, 1]	[0, 1]	[0, 0]	0	0	0	2717112
14RLT375325.las	234979588.884	234979600.986	[-4209, 1207]	[-25.254, 7.242]	[0, 0]	[0, 1]	[0, 0]	[0, 0]	0	0	0	0
14RLT390010.las	235851811.143	235852387.813	[-4263, 2200]	[-25.578, 13.2]	[0, 0]	[0, 1]	[0, 1]	[0, 0]	0	0	0	631077
14RLT390025.las	235849565.939	235852378.443	[-4267, 4183]	[-25.602, 25.098]	[0, 0]	[0, 1]	[0, 1]	[0, 0]	0	0	0	2548300
14RLT390040.las	235851849.290	235853893.347	[-4264, 4205]	[-25.584, 25.23]	[0, 0]	[0, 1]	[0, 1]	[0, 0]	0	0	0	1820524
14RLT390055.las	235852322.186	235853914.651	[-1602, 4223]	[-9.612, 25.338]	[0, 0]	[0, 1]	[0, 1]	[0, 0]	0	0	0	2337020
14RLT390070.las	235852316.512	235854511.533	[-4266, 4209]	[-25.596, 25.254]	[0, 0]	[0, 1]	[0, 1]	[0, 0]	0	0	0	1699967
14RLT390085.las	235853924.760	235854497.319	[-4268, 2260]	[-25.608, 13.56]	[0, 0]	[0, 1]	[0, 1]	[0, 0]	0	0	0	2367027
14RLT390100.las	235853946.184	235856135.981	[-4265, 4212]	[-25.59, 25.272]	[0, 0]	[0, 1]	[0, 1]	[0, 0]	0	0	0	2740295
14RLT390115.las	235854439.400	235856724.325	[-4258, 4211]	[-25.548, 25.266]	[0, 0]	[0, 1]	[0, 1]	[0, 0]	0	0	0	2333615
14RLT390130.las	235854428.983	235856722.873	[-4265, 4212]	[-25.59, 25.272]	[0, 0]	[0, 1]	[0, 1]	[0, 0]	0	0	0	2968137
14RLT390145.las	235856168.142	235858439.645	[-4267, 4206]	[-25.602, 25.236]	[0, 0]	[0, 1]	[0, 1]	[0, 0]	0	0	0	2750427
14RLT390160.las	234975173.000	235858460.789	[-4267, 4211]	[-25.602, 25.266]	[0, 0]	[0, 1]	[0, 1]	[0, 0]	0	0	0	6332779
14RLT390175.las	234975173.011	235858891.758	[-4265, 4211]	[-25.59, 25.266]	[0, 0]	[0, 1]	[0, 1]	[0, 0]	0	0	0	12025466
14RLT390190.las	234982595.360	235858886.165	[-4268, 4208]	[-25.608, 25.248]	[0, 0]	[0, 1]	[0, 1]	[0, 0]	0	0	0	12419229
14RLT390205.las	235059906.318	235861929.000	[-4265, 4187]	[-25.59, 25.122]	[0, 0]	[0, 1]	[0, 1]	[0, 0]	0	0	0	9979506
14RLT390220.las	235059904.239	235062438.248	[-4222, 4172]	[-25.332, 25.032]	[0, 0]	[0, 1]	[0, 1]	[0, 0]	0	0	0	3786125
14RLT390235.las	235060433.677	235063027.494	[-4204, 4173]	[-25.224, 25.038]	[0, 0]	[0, 1]	[0, 1]	[0, 0]	0	0	0	3476772
14RLT390250.las	235062381.295	235064898.359	[-4222, 4175]	[-25.332, 25.05]	[0, 0]	[0, 1]	[0, 1]	[0, 0]	0	0	0	3598455
14RLT390265.las	234984250.036	235064885.350	[-4223, 4180]	[-25.338, 25.08]	[0, 0]	[0, 1]	[0, 1]	[0, 0]	0	0	0	3576341
14RLT390280.las	234979514.418	235064863.088	[-4220, 4178]	[-25.32, 25.068]	[0, 0]	[0, 1]	[0, 1]	[0, 0]	0	0	0	3535506
14RLT390295.las	234979520.710	234984308.666	[-4223, 4180]	[-25.338, 25.08]	[0, 0]	[0, 1]	[0, 1]	[0, 0]	0	0	0	2842360
14RLT390310.las	234979554.901	234979561.280	[237, 1450]	[1.422, 8.7]	[0, 0]	[0, 1]	[0, 0]	[0, 0]	0	0	0	0

DPH-1.3 Report on ASPRS LAS File Format (Tiled Data) - Informational - continued

File	GPS Time min	GPS Time max	Extended Scan Angle	Scan Angle Rank	Scanner Channel	Scan Direction	Edge of Flight Line	User Data	Counts for Synthetic	Key-points	Withheld	Overlap
14RLT390995.las	235849604.339	235851812.792	[-596, 4209]	[-3.576, 25.254]	[0, 0]	[0, 1]	[0, 1]	[0, 0]	0	0	0	550189
14RLT405010.las	235851807.003	235853850.107	[-4265, 4209]	[-25.59, 25.254]	[0, 0]	[0, 1]	[0, 1]	[0, 0]	0	0	0	2730382
14RLT405025.las	235851827.983	235853871.678	[-4247, 4214]	[-25.482, 25.284]	[0, 0]	[0, 1]	[0, 1]	[0, 0]	0	0	0	2259280
14RLT405040.las	235852347.371	235854555.867	[-4263, 4210]	[-25.578, 25.26]	[0, 0]	[0, 1]	[0, 1]	[0, 0]	0	0	0	2906807
14RLT405055.las	235853882.249	235854540.481	[-4266, 2291]	[-25.596, 13.746]	[0, 0]	[0, 1]	[0, 1]	[0, 0]	0	0	0	2519549
14RLT405070.las	235853903.455	235856093.419	[-4266, 4212]	[-25.596, 25.272]	[0, 0]	[0, 1]	[0, 1]	[0, 0]	0	0	0	3039725
14RLT405085.las	235854480.317	235856767.376	[-4244, 4209]	[-25.464, 25.254]	[0, 0]	[0, 1]	[0, 1]	[0, 0]	0	0	0	2601581
14RLT405100.las	235854471.305	235856765.314	[-4266, 4210]	[-25.596, 25.26]	[0, 0]	[0, 1]	[0, 1]	[0, 0]	0	0	0	3013341
14RLT405115.las	235856126.153	235858397.693	[-4271, 4210]	[-25.626, 25.26]	[0, 0]	[0, 1]	[0, 1]	[0, 0]	0	0	0	2772391
14RLT405130.las	235856147.526	235858418.505	[-4266, 4213]	[-25.596, 25.278]	[0, 0]	[0, 1]	[0, 1]	[0, 0]	0	0	0	2535959
14RLT405145.las	235856688.504	235858933.792	[-4263, 4208]	[-25.578, 25.248]	[0, 0]	[0, 1]	[0, 1]	[0, 0]	0	0	0	2610900
14RLT405160.las	234982642.287	235858927.307	[-4266, 4194]	[-25.596, 25.164]	[0, 0]	[0, 1]	[0, 1]	[0, 0]	0	0	0	3371332
14RLT405175.las	234982624.376	235861893.679	[-4268, 4214]	[-25.608, 25.284]	[0, 0]	[0, 1]	[0, 1]	[0, 0]	0	0	0	11864049
14RLT405190.las	235059939.739	235861915.286	[-4249, 4213]	[-25.494, 25.278]	[0, 0]	[0, 1]	[0, 1]	[0, 0]	0	0	0	12994163
14RLT405205.las	235059937.379	235863641.048	[-4274, 4219]	[-25.644, 25.314]	[0, 0]	[0, 1]	[0, 1]	[0, 0]	0	0	0	12084235
14RLT405220.las	235060400.173	235861928.993	[-4269, 4178]	[-25.614, 25.068]	[0, 0]	[0, 1]	[0, 1]	[0, 0]	0	0	0	3455258
14RLT405235.las	235062414.563	235064931.286	[-4224, 4176]	[-25.344, 25.056]	[0, 0]	[0, 1]	[0, 1]	[0, 0]	0	0	0	3446580
14RLT405250.las	234984212.705	235064918.840	[-4224, 4180]	[-25.344, 25.08]	[0, 0]	[0, 1]	[0, 1]	[0, 0]	0	0	0	3395452
14RLT405265.las	234979477.682	235064897.080	[-3776, 4178]	[-22.656, 25.068]	[0, 0]	[0, 1]	[0, 1]	[0, 0]	0	0	0	2972363
14RLT405280.las	234979489.892	234984271.153	[-4220, 4177]	[-25.32, 25.062]	[0, 0]	[0, 1]	[0, 1]	[0, 0]	0	0	0	2349406
14RLT405295.las	234979520.210	234979521.133	[1291, 1463]	[7.746, 8.778]	[0, 0]	[0, 1]	[0, 0]	[0, 0]	0	0	0	0
14RLT405995.las	235849608.302	235852420.027	[-4263, 4186]	[-25.578, 25.116]	[0, 0]	[0, 1]	[0, 1]	[0, 0]	0	0	0	2516355
14RLT420010.las	235852389.305	235854599.801	[-4265, 4209]	[-25.59, 25.254]	[0, 0]	[0, 1]	[0, 1]	[0, 0]	0	0	0	3015304
14RLT420025.las	235853840.195	235854584.161	[-4267, 2619]	[-25.602, 15.714]	[0, 0]	[0, 1]	[0, 1]	[0, 0]	0	0	0	2612165
14RLT420040.las	235853861.108	235856051.404	[-4265, 4208]	[-25.59, 25.248]	[0, 0]	[0, 1]	[0, 1]	[0, 0]	0	0	0	3042716
14RLT420055.las	235854522.323	235856810.935	[-4264, 4212]	[-25.584, 25.272]	[0, 0]	[0, 1]	[0, 1]	[0, 0]	0	0	0	2645914
14RLT420070.las	235854513.522	235856808.458	[-4267, 4209]	[-25.602, 25.254]	[0, 0]	[0, 1]	[0, 1]	[0, 0]	0	0	0	2969362
14RLT420085.las	235856083.675	235858355.497	[-4267, 4191]	[-25.602, 25.146]	[0, 0]	[0, 1]	[0, 1]	[0, 0]	0	0	0	2732180
14RLT420100.las	235856105.079	235858376.670	[-4264, 4210]	[-25.584, 25.26]	[0, 0]	[0, 1]	[0, 1]	[0, 0]	0	0	0	2597399
14RLT420115.las	235856731.097	235858975.874	[-4266, 4213]	[-25.596, 25.278]	[0, 0]	[0, 1]	[0, 1]	[0, 0]	0	0	0	2794129
14RLT420130.las	235856726.908	235858968.303	[-4266, 4197]	[-25.596, 25.182]	[0, 0]	[0, 1]	[0, 1]	[0, 0]	0	0	0	2676168
14RLT420145.las	235858408.923	235861849.643	[-4267, 4214]	[-25.602, 25.284]	[0, 0]	[0, 1]	[0, 1]	[0, 0]	0	0	0	2902002
14RLT420160.las	235858429.833	235861871.463	[-4249, 4211]	[-25.494, 25.266]	[0, 0]	[0, 1]	[0, 1]	[0, 0]	0	0	0	2341345
14RLT420175.las	235059973.502	235863682.871	[-4262, 4208]	[-25.572, 25.248]	[0, 0]	[0, 1]	[0, 1]	[0, 0]	0	0	0	10060150
14RLT420190.las	235059970.798	235863670.710	[-4273, 4179]	[-25.638, 25.074]	[0, 0]	[0, 1]	[0, 1]	[0, 0]	0	0	0	13672804
14RLT420205.las	235060366.889	235864271.433	[-4458, 4208]	[-26.748, 25.248]	[0, 0]	[0, 1]	[0, 1]	[0, 0]	0	0	0	12415141
14RLT420220.las	235062447.449	235864273.994	[-4224, 4641]	[-25.344, 27.846]	[0, 0]	[0, 1]	[0, 1]	[0, 0]	0	0	0	5373176
14RLT420235.las	234984175.638	235064952.507	[-4223, 4178]	[-25.338, 25.068]	[0, 0]	[0, 1]	[0, 1]	[0, 0]	0	0	0	3238746
14RLT420250.las	234984183.078	235064931.063	[-1911, 4177]	[-11.466, 25.062]	[0, 0]	[0, 1]	[0, 1]	[0, 0]	0	0	0	2176236
14RLT420265.las	234979473.159	234984230.045	[-2995, 4172]	[-17.97, 25.032]	[0, 0]	[0, 1]	[0, 1]	[0, 0]	0	0	0	73642
14RLT420995.las	235852403.050	235853828.851	[-2331, 4211]	[-13.986, 25.266]	[0, 0]	[0, 1]	[0, 1]	[0, 0]	0	0	0	2372682
14RLT435010.las	235853818.677	235856009.121	[-4265, 4214]	[-25.59, 25.284]	[0, 0]	[0, 1]	[0, 1]	[0, 0]	0	0	0	2990845
14RLT435025.las	235854566.006	235856853.627	[-4262, 4210]	[-25.572, 25.26]	[0, 0]	[0, 1]	[0, 1]	[0, 0]	0	0	0	2446715
14RLT435040.las	235854557.607	235856851.005	[-4268, 4205]	[-25.608, 25.23]	[0, 0]	[0, 1]	[0, 1]	[0, 0]	0	0	0	3035692
14RLT435055.las	235856041.344	235858313.204	[-4267, 4206]	[-25.602, 25.236]	[0, 0]	[0, 1]	[0, 1]	[0, 0]	0	0	0	2834079
14RLT435070.las	235856062.221	235858334.690	[-4260, 4211]	[-25.56, 25.266]	[0, 0]	[0, 1]	[0, 1]	[0, 0]	0	0	0	2707522
14RLT435085.las	235856773.720	235859017.810	[-4265, 4214]	[-25.59, 25.284]	[0, 0]	[0, 1]	[0, 1]	[0, 0]	0	0	0	2676417
14RLT435100.las	235856770.158	235859009.411	[-4266, 4207]	[-25.596, 25.242]	[0, 0]	[0, 1]	[0, 1]	[0, 0]	0	0	0	2607935
14RLT435115.las	235858366.975	235861806.552	[-4266, 4211]	[-25.596, 25.266]	[0, 0]	[0, 1]	[0, 1]	[0, 0]	0	0	0	2885216

DPH-1.3 Report on ASPRS LAS File Format (Tiled Data) - Informational - continued

File	GPS Time min	GPS Time max	Extended Scan Angle	Scan Angle Rank	Scanner Channel	Scan Direction	Edge of Flight Line	User Data	Counts for Synthetic	Key-points	Withheld	Overlap
14RLT435130.las	235858387.405	235861828.219	[-4259, 4211]	[-25.554, 25.266]	[0, 0]	[0, 1]	[0, 1]	[0, 0]	0	0	0	2500365
14RLT435145.las	235858936.013	235863726.308	[-4265, 4211]	[-25.59, 25.266]	[0, 0]	[0, 1]	[0, 1]	[0, 0]	0	0	0	2954418
14RLT435160.las	235861839.930	235863713.463	[-4267, 2361]	[-25.602, 14.166]	[0, 0]	[0, 1]	[0, 1]	[0, 0]	0	0	0	2574868
14RLT435175.las	235060327.000	235864227.454	[-4268, 4214]	[-25.608, 25.284]	[0, 0]	[0, 1]	[0, 1]	[0, 0]	0	0	0	7725959
14RLT435190.las	235060333.290	235864249.468	[-4203, 4215]	[-25.218, 25.29]	[0, 0]	[0, 1]	[0, 1]	[0, 0]	0	0	0	13030490
14RLT435205.las	235062480.733	235864546.247	[-4266, 4216]	[-25.596, 25.296]	[0, 0]	[0, 1]	[0, 1]	[0, 0]	0	0	0	12457467
14RLT435220.las	234984138.651	235864530.209	[-4266, 4178]	[-25.596, 25.068]	[0, 0]	[0, 1]	[0, 1]	[0, 0]	0	0	0	7020206
14RLT435235.las	234984149.547	235064965.210	[-31, 4179]	[-0.186, 25.074]	[0, 0]	[0, 1]	[0, 1]	[0, 0]	0	0	0	2401850
14RLT435250.las	234984180.024	234984185.701	[-4175, 895]	[-25.05, 5.37]	[0, 0]	[0, 1]	[0, 0]	[0, 0]	0	0	0	0
14RLT435995.las	235853797.769	235855988.657	[-4267, 4204]	[-25.602, 25.224]	[0, 0]	[0, 1]	[0, 1]	[0, 0]	0	0	0	2618987
14RLT450010.las	235854601.427	235856893.351	[-4268, 4211]	[-25.608, 25.266]	[0, 0]	[0, 1]	[0, 1]	[0, 0]	0	0	0	2971502
14RLT450025.las	235855999.310	235858271.270	[-4269, 4210]	[-25.614, 25.26]	[0, 0]	[0, 1]	[0, 1]	[0, 0]	0	0	0	2932879
14RLT450040.las	235856020.647	235858292.675	[-4263, 4210]	[-25.578, 25.26]	[0, 0]	[0, 1]	[0, 1]	[0, 0]	0	0	0	2638289
14RLT450055.las	235856816.206	235859060.109	[-4267, 4211]	[-25.602, 25.266]	[0, 0]	[0, 1]	[0, 1]	[0, 0]	0	0	0	2845082
14RLT450070.las	235856813.254	235859051.545	[-4266, 4189]	[-25.596, 25.134]	[0, 0]	[0, 1]	[0, 1]	[0, 0]	0	0	0	2756536
14RLT450085.las	235858325.307	235861762.968	[-4266, 4212]	[-25.596, 25.272]	[0, 0]	[0, 1]	[0, 1]	[0, 0]	0	0	0	2926834
14RLT450100.las	235858346.101	235861784.619	[-4247, 4211]	[-25.482, 25.266]	[0, 0]	[0, 1]	[0, 1]	[0, 0]	0	0	0	2289014
14RLT450115.las	235858978.442	235863768.891	[-4268, 4210]	[-25.608, 25.26]	[0, 0]	[0, 1]	[0, 1]	[0, 0]	0	0	0	2755834
14RLT450130.las	235861796.444	235863756.019	[-4268, 2327]	[-25.608, 13.962]	[0, 0]	[0, 1]	[0, 1]	[0, 0]	0	0	0	2721268
14RLT450145.las	235861817.681	235864183.729	[-4266, 4210]	[-25.596, 25.26]	[0, 0]	[0, 1]	[0, 1]	[0, 0]	0	0	0	3035291
14RLT450160.las	235863696.377	235864205.382	[-2384, 4213]	[-14.304, 25.278]	[0, 0]	[0, 1]	[0, 1]	[0, 0]	0	0	0	2288832
14RLT450175.las	235062521.792	235864589.703	[-4265, 4212]	[-25.59, 25.272]	[0, 0]	[0, 1]	[0, 1]	[0, 0]	0	0	0	4998635
14RLT450190.las	235062513.789	235864572.493	[-4287, 4178]	[-25.722, 25.068]	[0, 0]	[0, 1]	[0, 1]	[0, 0]	0	0	0	10359766
14RLT450205.las	235062905.033	235864553.534	[-4263, 2328]	[-25.578, 13.968]	[0, 0]	[0, 1]	[0, 1]	[0, 0]	0	0	0	6893378
14RLT450220.las	234984124.621	235864533.846	[-947, 4176]	[-5.682, 25.056]	[0, 0]	[0, 1]	[0, 1]	[0, 0]	0	0	0	2102534
14RLT450995.las	235854609.629	235856897.296	[-4268, 4210]	[-25.608, 25.26]	[0, 0]	[0, 1]	[0, 1]	[0, 0]	0	0	0	2519503
14RLT465010.las	235855977.692	235858250.127	[-4264, 4213]	[-25.584, 25.278]	[0, 0]	[0, 1]	[0, 1]	[0, 0]	0	0	0	2608498
14RLT465025.las	235856858.552	235859102.000	[-4250, 4212]	[-25.5, 25.272]	[0, 0]	[0, 1]	[0, 1]	[0, 0]	0	0	0	2714211
14RLT465040.las	235856855.946	235859093.018	[-4267, 4209]	[-25.602, 25.254]	[0, 0]	[0, 1]	[0, 1]	[0, 0]	0	0	0	2483479
14RLT465055.las	235858282.040	235861719.741	[-4266, 4205]	[-25.596, 25.23]	[0, 0]	[0, 1]	[0, 1]	[0, 0]	0	0	0	2779390
14RLT465070.las	235858303.904	235861741.644	[-4239, 4214]	[-25.434, 25.284]	[0, 0]	[0, 1]	[0, 1]	[0, 0]	0	0	0	2305873
14RLT465085.las	235859020.096	235863812.823	[-4270, 4213]	[-25.62, 25.278]	[0, 0]	[0, 1]	[0, 1]	[0, 0]	0	0	0	2747766
14RLT465100.las	235861753.223	235863797.640	[-4268, 2061]	[-25.608, 12.366]	[0, 0]	[0, 1]	[0, 1]	[0, 0]	0	0	0	2556248
14RLT465115.las	235861774.974	235864140.303	[-4267, 4189]	[-25.602, 25.134]	[0, 0]	[0, 1]	[0, 1]	[0, 0]	0	0	0	1456523
14RLT465130.las	235863738.812	235864161.646	[-1444, 4213]	[-8.664, 25.278]	[0, 0]	[0, 1]	[0, 1]	[0, 0]	0	0	0	1977566
14RLT465145.las	235863728.478	235864180.283	[-1759, 4214]	[-10.554, 25.284]	[0, 0]	[0, 1]	[0, 1]	[0, 0]	0	0	0	909837
14RLT465160.las	235864176.934	235864606.898	[-4267, 1374]	[-25.602, 8.244]	[0, 0]	[0, 1]	[0, 1]	[0, 0]	0	0	0	951976
14RLT465175.las	235062882.007	235864591.896	[-4268, -259]	[-25.608, -1.554]	[0, 0]	[0, 1]	[0, 1]	[0, 0]	0	0	0	680512
14RLT465995.las	235855957.327	235858228.702	[-4267, 4209]	[-25.602, 25.254]	[0, 0]	[0, 1]	[0, 1]	[0, 0]	0	0	0	2909070
14RLT480010.las	235856899.401	235859134.927	[-4266, 4207]	[-25.596, 25.242]	[0, 0]	[0, 1]	[0, 1]	[0, 0]	0	0	0	2571362
14RLT480025.las	235858239.686	235861676.054	[-4267, 4210]	[-25.602, 25.26]	[0, 0]	[0, 1]	[0, 1]	[0, 0]	0	0	0	2733392
14RLT480040.las	235859076.372	235861697.608	[-2504, 4211]	[-15.024, 25.266]	[0, 0]	[0, 1]	[0, 1]	[0, 0]	0	0	0	2357538
14RLT480055.las	235859062.692	235861716.971	[-768, 4213]	[-4.608, 25.278]	[0, 0]	[0, 1]	[0, 1]	[0, 0]	0	0	0	1380998
14RLT480070.las	235861713.861	235861734.063	[-2238, 2070]	[-13.428, 12.42]	[0, 0]	[0, 1]	[0, 0]	[0, 0]	0	0	0	0
14RLT480085.las	235861733.529	235863815.083	[-4323, -1820]	[-25.938, -10.92]	[0, 0]	[0, 1]	[0, 1]	[0, 0]	0	0	0	92845
14RLT480995.las	235856901.001	235859145.835	[-4267, 4208]	[-25.602, 25.248]	[0, 0]	[0, 1]	[0, 1]	[0, 0]	0	0	0	2804541
14RLT495010.las	235859118.386	235861653.591	[-2298, 4207]	[-13.788, 25.242]	[0, 0]	[0, 1]	[0, 1]	[0, 0]	0	0	0	422530
14RLT495025.las	235859104.715	235861672.998	[1365, 4210]	[8.19, 25.26]	[0, 0]	[0, 1]	[0, 1]	[0, 0]	0	0	0	1016792
14RLT495040.las	235861672.767	235861674.488	[1617, 1925]	[9.702, 11.55]	[0, 0]	[0, 1]	[0, 0]	[0, 0]	0	0	0	0

DPH-1.3 Report on ASPRS LAS File Format (Tiled Data) - Informational - continued

File	GPS Time min	GPS Time max	Extended Scan Angle	Scan Angle Rank	Scanner Channel	Scan Direction	Edge of Flight Line	User Data	Counts for Synthetic	Key-points	Withheld	Overlap
14RLT495995.las	235858197.782	235859160.304	[-4266, 1691]	[-25.596, 10.146]	[0, 0]	[0, 1]	[0, 1]	[0, 0]	0	0	0	1731738
14RMO545880.las	238457557.516	238459577.878	[1778, 4105]	[10.668, 24.63]	[0, 0]	[0, 1]	[0, 1]	[0, 0]	0	0	0	1664510
14RMO545895.las	238457574.109	238459564.606	[1988, 4106]	[11.928, 24.636]	[0, 0]	[0, 1]	[0, 1]	[0, 0]	0	0	0	1223259
14RMO545910.las	238457599.757	238459543.582	[143, 4114]	[0.858, 24.684]	[0, 0]	[0, 1]	[0, 1]	[0, 0]	0	0	0	3573029
14RMO545925.las	238457625.079	238459522.919	[-1017, 4110]	[-6.102, 24.66]	[0, 0]	[0, 1]	[0, 1]	[0, 0]	0	0	0	2595347
14RMO545940.las	238457650.469	238459501.911	[-62, 4107]	[-0.372, 24.642]	[0, 0]	[0, 1]	[0, 1]	[0, 0]	0	0	0	1311909
14RMO560865.las	238457055.883	238457547.153	[-4166, -235]	[-24.996, -1.41]	[0, 0]	[0, 1]	[0, 1]	[0, 0]	0	0	0	843288
14RMO560880.las	238457034.574	238457574.097	[-4172, 2594]	[-25.032, 15.564]	[0, 0]	[0, 1]	[0, 1]	[0, 0]	0	0	0	3527132
14RMO560895.las	238457013.576	238459562.269	[-4205, 4107]	[-25.23, 24.642]	[0, 0]	[0, 1]	[0, 1]	[0, 0]	0	0	0	3224632
14RMO560910.las	238456992.051	238459543.390	[-4173, 4108]	[-25.038, 24.648]	[0, 0]	[0, 1]	[0, 1]	[0, 0]	0	0	0	3886215
14RMO560925.las	238456970.735	238459513.173	[-4170, 4095]	[-25.02, 24.57]	[0, 0]	[0, 1]	[0, 1]	[0, 0]	0	0	0	3019285
14RMO560940.las	238456948.775	238459498.375	[-4169, 4101]	[-25.014, 24.606]	[0, 0]	[0, 1]	[0, 1]	[0, 0]	0	0	0	2996618
14RMO560955.las	238456927.695	238457688.969	[-4405, -849]	[-26.43, -5.094]	[0, 0]	[0, 1]	[0, 1]	[0, 0]	0	0	0	944714
14RMO560970.las	238456906.100	238457727.421	[-4167, 1994]	[-25.002, 11.964]	[0, 0]	[0, 1]	[0, 1]	[0, 0]	0	0	0	2790754
14RMO560985.las	238456886.093	238457752.754	[-4167, 1848]	[-25.002, 11.088]	[0, 0]	[0, 1]	[0, 1]	[0, 0]	0	0	0	2683135
14RMO575865.las	238455043.741	238457060.576	[-825, 1936]	[-4.95, 11.616]	[0, 0]	[0, 1]	[0, 0]	[0, 0]	0	0	0	0
14RMO575880.las	238455044.456	238457055.924	[-874, 4109]	[-5.244, 24.654]	[0, 0]	[0, 1]	[0, 1]	[0, 0]	0	0	0	2996279
14RMO575895.las	238455068.575	238457034.567	[-929, 4115]	[-5.574, 24.69]	[0, 0]	[0, 1]	[0, 1]	[0, 0]	0	0	0	3040339
14RMO575910.las	238455093.051	238457013.566	[-960, 4110]	[-5.76, 24.66]	[0, 0]	[0, 1]	[0, 1]	[0, 0]	0	0	0	3625737
14RMO575925.las	238455118.822	238456992.060	[-944, 4107]	[-5.664, 24.642]	[0, 0]	[0, 1]	[0, 1]	[0, 0]	0	0	0	3296972
14RMO575940.las	238455143.402	238456970.726	[-945, 4115]	[-5.67, 24.69]	[0, 0]	[0, 1]	[0, 1]	[0, 0]	0	0	0	3602639
14RMO575955.las	238455169.602	238456948.766	[-977, 4116]	[-5.862, 24.696]	[0, 0]	[0, 1]	[0, 1]	[0, 0]	0	0	0	3272401
14RMO575970.las	238455195.302	238456927.688	[-1030, 4111]	[-6.18, 24.666]	[0, 0]	[0, 1]	[0, 1]	[0, 0]	0	0	0	3608956
14RMO575985.las	238455221.525	238456906.109	[-1025, 4109]	[-6.15, 24.654]	[0, 0]	[0, 1]	[0, 1]	[0, 0]	0	0	0	3309246
14RMO590850.las	239071509.100	239228797.445	[-1659, 4103]	[-9.954, 24.618]	[0, 0]	[0, 1]	[0, 0]	[0, 0]	0	0	0	19
14RMO590865.las	238455023.261	239228783.134	[-4176, 4065]	[-25.056, 24.39]	[0, 0]	[0, 1]	[0, 1]	[0, 0]	0	0	0	2093400
14RMO590880.las	238455043.443	239228760.267	[-4354, 4089]	[-26.124, 24.534]	[0, 0]	[0, 1]	[0, 1]	[0, 0]	0	0	0	3872574
14RMO590895.las	238455066.927	239228736.671	[-4182, 4111]	[-25.092, 24.666]	[0, 0]	[0, 1]	[0, 1]	[0, 0]	0	0	0	3466690
14RMO590910.las	238455091.888	239228714.521	[-4186, 4111]	[-25.116, 24.666]	[0, 0]	[0, 1]	[0, 1]	[0, 0]	0	0	0	4375091
14RMO590925.las	238455117.040	239228691.513	[-4445, 4110]	[-26.67, 24.66]	[0, 0]	[0, 1]	[0, 1]	[0, 0]	0	0	0	4821384
14RMO590940.las	238455142.017	239228669.441	[-4177, 4005]	[-25.062, 24.03]	[0, 0]	[0, 1]	[0, 1]	[0, 0]	0	0	0	3543665
14RMO590955.las	238455167.836	239228647.577	[-4179, 4098]	[-25.074, 24.588]	[0, 0]	[0, 1]	[0, 1]	[0, 0]	0	0	0	3406855
14RMO590970.las	238455193.670	239228623.870	[-4174, 4093]	[-25.044, 24.558]	[0, 0]	[0, 1]	[0, 1]	[0, 0]	0	0	0	3261485
14RMO590985.las	238455219.965	239228603.402	[-4344, 4090]	[-26.064, 24.54]	[0, 0]	[0, 1]	[0, 1]	[0, 0]	0	0	0	3969850
14RMO605790.las	239068951.920	239071409.680	[-4166, -42]	[-24.996, -0.252]	[0, 0]	[0, 1]	[0, 1]	[0, 0]	0	0	0	1334800
14RMO605805.las	239068928.929	239071439.058	[-4171, 2740]	[-25.026, 16.44]	[0, 0]	[0, 1]	[0, 1]	[0, 0]	0	0	0	2586812
14RMO605820.las	239068909.572	239228847.655	[-4162, 3972]	[-24.972, 23.832]	[0, 0]	[0, 1]	[0, 1]	[0, 0]	0	0	0	1688426
14RMO605835.las	239068883.120	239071496.463	[-4163, 1438]	[-24.978, 8.628]	[0, 0]	[0, 1]	[0, 1]	[0, 0]	0	0	0	1327769
14RMO605850.las	239068860.809	239228802.830	[-4162, 4295]	[-24.972, 25.77]	[0, 0]	[0, 1]	[0, 1]	[0, 0]	0	0	0	6277275
14RMO605865.las	239068838.547	239228780.884	[-4168, 4122]	[-25.008, 24.732]	[0, 0]	[0, 1]	[0, 1]	[0, 0]	0	0	0	5984319
14RMO605880.las	239068815.890	239228756.815	[-4163, 4116]	[-24.978, 24.696]	[0, 0]	[0, 1]	[0, 1]	[0, 0]	0	0	0	5494188
14RMO605895.las	239068793.056	239228733.982	[-4164, 4128]	[-24.984, 24.768]	[0, 0]	[0, 1]	[0, 1]	[0, 0]	0	0	0	6515645
14RMO605910.las	239068769.969	239228712.180	[-4150, 4128]	[-24.9, 24.768]	[0, 0]	[0, 1]	[0, 1]	[0, 0]	0	0	0	7057548
14RMO605925.las	239068747.832	239228689.661	[-4167, 4113]	[-25.002, 24.678]	[0, 0]	[0, 1]	[0, 1]	[0, 0]	0	0	0	6857630
14RMO605940.las	239068724.602	239228666.243	[-4141, 4116]	[-24.846, 24.696]	[0, 0]	[0, 1]	[0, 1]	[0, 0]	0	0	0	5701581
14RMO605955.las	239068701.754	239228643.347	[-4144, 4118]	[-24.864, 24.708]	[0, 0]	[0, 1]	[0, 1]	[0, 0]	0	0	0	5890941
14RMO605970.las	239068679.618	239228621.434	[-4166, 4124]	[-24.996, 24.744]	[0, 0]	[0, 1]	[0, 1]	[0, 0]	0	0	0	6029980
14RMO605985.las	239068657.404	239228599.772	[-4162, 4130]	[-24.972, 24.78]	[0, 0]	[0, 1]	[0, 1]	[0, 0]	0	0	0	5173385
14RMO620775.las	239068974.287	239229449.413	[-27, 4109]	[-0.162, 24.654]	[0, 0]	[0, 1]	[0, 1]	[0, 0]	0	0	0	189732

DPH-1.3 Report on ASPRS LAS File Format (Tiled Data) - Informational - continued

File	GPS Time min	GPS Time max	Extended Scan Angle	Scan Angle Rank	Scanner Channel	Scan Direction	Edge of Flight Line	User Data	Counts for Synthetic	Key-points	Withheld	Overlap
14RMO620790.las	239068951.611	239229480.345	[-4168, 4121]	[-25.008, 24.726]	[0, 0]	[0, 1]	[0, 1]	[0, 0]	0	0	0	5849539
14RMO620805.las	239068928.990	239229512.006	[-4170, 4134]	[-25.02, 24.804]	[0, 0]	[0, 1]	[0, 1]	[0, 0]	0	0	0	6082487
14RMO620820.las	239068906.242	239229545.034	[-4170, 4122]	[-25.02, 24.732]	[0, 0]	[0, 1]	[0, 1]	[0, 0]	0	0	0	5245548
14RMO620835.las	239068883.092	239229575.076	[-4168, 4114]	[-25.008, 24.684]	[0, 0]	[0, 1]	[0, 1]	[0, 0]	0	0	0	4331714
14RMO620850.las	239068860.774	239229608.199	[-4142, 4117]	[-24.852, 24.702]	[0, 0]	[0, 1]	[0, 1]	[0, 0]	0	0	0	5210516
14RMO620865.las	239068838.464	239229639.496	[-4162, 4218]	[-24.972, 25.308]	[0, 0]	[0, 1]	[0, 1]	[0, 0]	0	0	0	5635768
14RMO620880.las	239068815.935	239229671.904	[-4166, 4124]	[-24.996, 24.744]	[0, 0]	[0, 1]	[0, 1]	[0, 0]	0	0	0	5241788
14RMO620895.las	239068793.134	239229706.075	[-4164, 4136]	[-24.984, 24.816]	[0, 0]	[0, 1]	[0, 1]	[0, 0]	0	0	0	5715533
14RMO620910.las	239068770.221	239229737.657	[-4151, 4133]	[-24.906, 24.798]	[0, 0]	[0, 1]	[0, 1]	[0, 0]	0	0	0	5197641
14RMO620925.las	239068747.775	239229770.605	[-4163, 4143]	[-24.978, 24.858]	[0, 0]	[0, 1]	[0, 1]	[0, 0]	0	0	0	5532757
14RMO620940.las	239068724.559	239229802.378	[-4170, 4120]	[-25.02, 24.72]	[0, 0]	[0, 1]	[0, 1]	[0, 0]	0	0	0	5275364
14RMO620955.las	239068701.800	239229834.231	[-4163, 4126]	[-24.978, 24.756]	[0, 0]	[0, 1]	[0, 1]	[0, 0]	0	0	0	4880438
14RMO620970.las	239068679.451	239229865.226	[-4155, 4113]	[-24.93, 24.678]	[0, 0]	[0, 1]	[0, 1]	[0, 0]	0	0	0	4704377
14RMO620985.las	239068656.953	239229895.570	[-4169, 4132]	[-25.014, 24.792]	[0, 0]	[0, 1]	[0, 1]	[0, 0]	0	0	0	4952656
14RMO635775.las	239055068.967	239229448.616	[-4619, 4110]	[-27.714, 24.66]	[0, 0]	[0, 1]	[0, 1]	[0, 0]	0	0	0	727522
14RMO635790.las	239055083.495	239229479.061	[-4427, 4123]	[-26.562, 24.738]	[0, 0]	[0, 1]	[0, 1]	[0, 0]	0	0	0	5009933
14RMO635805.las	239055110.834	239229510.098	[-4227, 4121]	[-25.362, 24.726]	[0, 0]	[0, 1]	[0, 1]	[0, 0]	0	0	0	4310528
14RMO635820.las	239055137.574	239229542.036	[-4425, 4533]	[-26.55, 27.198]	[0, 0]	[0, 1]	[0, 1]	[0, 0]	0	0	0	4595420
14RMO635835.las	239055164.345	239229573.507	[-4185, 4128]	[-25.11, 24.768]	[0, 0]	[0, 1]	[0, 1]	[0, 0]	0	0	0	4240838
14RMO635850.las	239055191.513	239229606.052	[-4178, 4117]	[-25.068, 24.702]	[0, 0]	[0, 1]	[0, 1]	[0, 0]	0	0	0	4742616
14RMO635865.las	239055219.773	239229638.371	[-4378, 4122]	[-26.268, 24.732]	[0, 0]	[0, 1]	[0, 1]	[0, 0]	0	0	0	5270110
14RMO635880.las	239055246.898	239229671.716	[-4481, 4135]	[-26.886, 24.81]	[0, 0]	[0, 1]	[0, 1]	[0, 0]	0	0	0	4322723
14RMO635895.las	239055273.006	239229705.521	[-4750, 4132]	[-28.5, 24.792]	[0, 0]	[0, 1]	[0, 1]	[0, 0]	0	0	0	4177485
14RMO635910.las	239055301.253	239229737.104	[-4321, 4123]	[-25.926, 24.738]	[0, 0]	[0, 1]	[0, 1]	[0, 0]	0	0	0	4908384
14RMO635925.las	239055327.501	239229769.205	[-4639, 4127]	[-27.834, 24.762]	[0, 0]	[0, 1]	[0, 1]	[0, 0]	0	0	0	5456178
14RMO635940.las	239055356.126	239229800.867	[-4479, 4300]	[-26.874, 25.8]	[0, 0]	[0, 1]	[0, 1]	[0, 0]	0	0	0	4876604
14RMO635955.las	239055382.659	239229833.487	[-4344, 4117]	[-26.064, 24.702]	[0, 0]	[0, 1]	[0, 1]	[0, 0]	0	0	0	4255494
14RMO635970.las	239055409.240	239229863.561	[-4600, 4128]	[-27.6, 24.768]	[0, 0]	[0, 1]	[0, 1]	[0, 0]	0	0	0	4154373
14RMO635985.las	239055435.487	239229894.651	[-4350, 4153]	[-26.1, 24.918]	[0, 0]	[0, 1]	[0, 1]	[0, 0]	0	0	0	4016239
14RMO650775.las	239052068.741	239055083.551	[-4176, 4295]	[-25.056, 25.77]	[0, 0]	[0, 1]	[0, 1]	[0, 0]	0	0	0	1247555
14RMO650790.las	239052095.592	239055111.509	[-4174, 4066]	[-25.044, 24.396]	[0, 0]	[0, 1]	[0, 1]	[0, 0]	0	0	0	3959197
14RMO650805.las	239054504.699	239055137.947	[-4227, 2204]	[-25.362, 13.224]	[0, 0]	[0, 1]	[0, 1]	[0, 0]	0	0	0	3771269
14RMO650820.las	239052164.171	239055165.132	[-4307, 4800]	[-25.842, 28.8]	[0, 0]	[0, 1]	[0, 1]	[0, 0]	0	0	0	3730169
14RMO650835.las	239054457.772	239055192.458	[-4192, 2153]	[-25.152, 12.918]	[0, 0]	[0, 1]	[0, 1]	[0, 0]	0	0	0	4447119
14RMO650850.las	239054435.200	239055219.789	[-4186, 2031]	[-25.116, 12.186]	[0, 0]	[0, 1]	[0, 1]	[0, 0]	0	0	0	3657270
14RMO650865.las	239052237.928	239055247.399	[-4182, 4099]	[-25.092, 24.594]	[0, 0]	[0, 1]	[0, 1]	[0, 0]	0	0	0	3119522
14RMO650880.las	239054389.712	239055273.030	[-4993, 2223]	[-29.958, 13.338]	[0, 0]	[0, 1]	[0, 1]	[0, 0]	0	0	0	3876820
14RMO650895.las	239054366.836	239055301.385	[-4187, 2110]	[-25.122, 12.66]	[0, 0]	[0, 1]	[0, 1]	[0, 0]	0	0	0	3562958
14RMO650910.las	239054343.150	239055327.617	[-4541, 1900]	[-27.246, 11.4]	[0, 0]	[0, 1]	[0, 1]	[0, 0]	0	0	0	3583611
14RMO650925.las	239054319.554	239055357.247	[-4175, 2031]	[-25.05, 12.186]	[0, 0]	[0, 1]	[0, 1]	[0, 0]	0	0	0	3737156
14RMO650940.las	239054297.356	239055382.827	[-4185, 2059]	[-25.11, 12.354]	[0, 0]	[0, 1]	[0, 1]	[0, 0]	0	0	0	3329259
14RMO650955.las	239054274.052	239055409.471	[-4179, 2320]	[-25.074, 13.92]	[0, 0]	[0, 1]	[0, 1]	[0, 0]	0	0	0	4058141
14RMO650970.las	239054249.715	239055435.781	[-4182, 2096]	[-25.092, 12.576]	[0, 0]	[0, 1]	[0, 1]	[0, 0]	0	0	0	3388921
14RMO650985.las	239054227.660	239055462.549	[-4207, 2114]	[-25.242, 12.684]	[0, 0]	[0, 1]	[0, 1]	[0, 0]	0	0	0	3138960
14RMO665715.las	239051582.415	239051976.642	[-4161, 440]	[-24.966, 2.64]	[0, 0]	[0, 1]	[0, 1]	[0, 0]	0	0	0	95536
14RMO665730.las	239051558.851	239052004.206	[-4181, 628]	[-25.086, 3.768]	[0, 0]	[0, 1]	[0, 1]	[0, 0]	0	0	0	824251
14RMO665745.las	239051535.829	239052031.275	[-4168, -1271]	[-25.008, -7.626]	[0, 0]	[0, 1]	[0, 1]	[0, 0]	0	0	0	4356
14RMO665760.las	239051510.992	239052062.298	[-4161, 913]	[-24.966, 5.478]	[0, 0]	[0, 1]	[0, 1]	[0, 0]	0	0	0	445712
14RMO665775.las	239051487.082	239054573.271	[-4175, 4290]	[-25.05, 25.74]	[0, 0]	[0, 1]	[0, 1]	[0, 0]	0	0	0	4427013

DPH-1.3 Report on ASPRS LAS File Format (Tiled Data) - Informational - continued

File	GPS Time min	GPS Time max	Extended Scan Angle	Scan Angle Rank	Scanner Channel	Scan Direction	Edge of Flight Line	User Data	Counts for Synthetic	Key-points	Withheld	Overlap
14RMO665790.las	239051463.467	239054551.358	[-4167, 4114]	[-25.002, 24.684]	[0, 0]	[0, 1]	[0, 1]	[0, 0]	0	0	0	6482351
14RMO665805.las	239051438.522	239054528.573	[-4165, 4339]	[-24.99, 26.034]	[0, 0]	[0, 1]	[0, 1]	[0, 0]	0	0	0	6409397
14RMO665820.las	239051413.596	239054506.089	[-4168, 4766]	[-25.008, 28.596]	[0, 0]	[0, 1]	[0, 1]	[0, 0]	0	0	0	6250269
14RMO665835.las	239051389.743	239054482.034	[-4176, 4133]	[-25.056, 24.798]	[0, 0]	[0, 1]	[0, 1]	[0, 0]	0	0	0	6609118
14RMO665850.las	239051362.591	239054457.836	[-4161, 4135]	[-24.966, 24.81]	[0, 0]	[0, 1]	[0, 1]	[0, 0]	0	0	0	6163456
14RMO665865.las	239051337.106	239054435.335	[-4183, 4135]	[-25.098, 24.81]	[0, 0]	[0, 1]	[0, 1]	[0, 0]	0	0	0	6319382
14RMO665880.las	239051310.528	239054412.675	[-4167, 4127]	[-25.002, 24.762]	[0, 0]	[0, 1]	[0, 1]	[0, 0]	0	0	0	6054300
14RMO665895.las	239051284.011	239054389.701	[-4167, 4124]	[-25.002, 24.744]	[0, 0]	[0, 1]	[0, 1]	[0, 0]	0	0	0	6589665
14RMO665910.las	239051257.605	239054366.831	[-4170, 4122]	[-25.02, 24.732]	[0, 0]	[0, 1]	[0, 1]	[0, 0]	0	0	0	6815553
14RMO665925.las	239051230.703	239054343.556	[-4164, 4127]	[-24.984, 24.762]	[0, 0]	[0, 1]	[0, 1]	[0, 0]	0	0	0	6373420
14RMO665940.las	239051203.027	239054320.547	[-4164, 4124]	[-24.984, 24.744]	[0, 0]	[0, 1]	[0, 1]	[0, 0]	0	0	0	5963492
14RMO665955.las	239051177.783	239054298.095	[-4168, 4123]	[-25.008, 24.738]	[0, 0]	[0, 1]	[0, 1]	[0, 0]	0	0	0	5638664
14RMO665970.las	239051152.631	239054274.057	[-4169, 4115]	[-25.014, 24.69]	[0, 0]	[0, 1]	[0, 1]	[0, 0]	0	0	0	5683965
14RMO665985.las	239051127.159	239054249.778	[-4169, 4136]	[-25.014, 24.816]	[0, 0]	[0, 1]	[0, 1]	[0, 0]	0	0	0	5156408
14RMO680700.las	235000898.818	239051610.323	[-4151, 4081]	[-24.906, 24.486]	[0, 0]	[0, 1]	[0, 1]	[0, 0]	0	0	0	255
14RMO680715.las	235000874.542	239051976.019	[-4247, 4120]	[-25.482, 24.72]	[0, 0]	[0, 1]	[0, 1]	[0, 0]	0	0	0	2919208
14RMO680730.las	235000850.190	239052003.997	[-4249, 4216]	[-25.494, 25.296]	[0, 0]	[0, 1]	[0, 1]	[0, 0]	0	0	0	5083787
14RMO680745.las	235000826.608	239052031.180	[-4252, 4116]	[-25.512, 24.696]	[0, 0]	[0, 1]	[0, 1]	[0, 0]	0	0	0	3302758
14RMO680760.las	235000802.738	239052062.113	[-4266, 4120]	[-25.596, 24.72]	[0, 0]	[0, 1]	[0, 1]	[0, 0]	0	0	0	4322415
14RMO680775.las	235000778.398	239052090.598	[-4261, 4124]	[-25.566, 24.744]	[0, 0]	[0, 1]	[0, 1]	[0, 0]	0	0	0	4646236
14RMO680790.las	235000754.772	239052119.354	[-4265, 4117]	[-25.59, 24.702]	[0, 0]	[0, 1]	[0, 1]	[0, 0]	0	0	0	5362089
14RMO680805.las	235000731.267	239052148.159	[-4266, 4116]	[-25.596, 24.696]	[0, 0]	[0, 1]	[0, 1]	[0, 0]	0	0	0	4962240
14RMO680820.las	235000709.076	239052176.692	[-4251, 4137]	[-25.506, 24.822]	[0, 0]	[0, 1]	[0, 1]	[0, 0]	0	0	0	4595500
14RMO680835.las	235000686.707	239052203.573	[-4261, 4122]	[-25.566, 24.732]	[0, 0]	[0, 1]	[0, 1]	[0, 0]	0	0	0	4814725
14RMO680850.las	235000663.451	239052232.077	[-4266, 4124]	[-25.596, 24.744]	[0, 0]	[0, 1]	[0, 1]	[0, 0]	0	0	0	5004788
14RMO680865.las	235000639.507	239052257.958	[-4264, 4233]	[-25.584, 25.398]	[0, 0]	[0, 1]	[0, 1]	[0, 0]	0	0	0	4837474
14RMO680880.las	235000616.226	239052284.745	[-4262, 4115]	[-25.572, 24.69]	[0, 0]	[0, 1]	[0, 1]	[0, 0]	0	0	0	4876415
14RMO680895.las	235000592.361	239052309.849	[-4265, 4173]	[-25.59, 25.038]	[0, 0]	[0, 1]	[0, 1]	[0, 0]	0	0	0	4945768
14RMO680910.las	235000568.468	239052336.924	[-4262, 4112]	[-25.572, 24.672]	[0, 0]	[0, 1]	[0, 1]	[0, 0]	0	0	0	5679593
14RMO680925.las	235000544.703	239052363.503	[-4248, 4109]	[-25.488, 24.654]	[0, 0]	[0, 1]	[0, 1]	[0, 0]	0	0	0	5338915
14RMO680940.las	235000520.677	239052389.813	[-4264, 4211]	[-25.584, 25.266]	[0, 0]	[0, 1]	[0, 1]	[0, 0]	0	0	0	5113738
14RMO680955.las	235000496.609	239052416.031	[-4255, 4110]	[-25.53, 24.66]	[0, 0]	[0, 1]	[0, 1]	[0, 0]	0	0	0	4682951
14RMO680970.las	235000472.152	239052439.974	[-4270, 4113]	[-25.62, 24.678]	[0, 0]	[0, 1]	[0, 1]	[0, 0]	0	0	0	4463369
14RMO680985.las	235000448.277	239052466.952	[-4263, 4116]	[-25.578, 24.696]	[0, 0]	[0, 1]	[0, 1]	[0, 0]	0	0	0	4645960
14RMO695700.las	234996900.952	235000900.270	[-3935, 4201]	[-23.61, 25.206]	[0, 0]	[0, 1]	[0, 1]	[0, 0]	0	0	0	0
14RMO695715.las	234996875.869	235000898.801	[-4249, 4224]	[-25.494, 25.344]	[0, 0]	[0, 1]	[0, 1]	[0, 0]	0	0	0	2103291
14RMO695730.las	234996851.002	235000874.532	[-4249, 4221]	[-25.494, 25.326]	[0, 0]	[0, 1]	[0, 1]	[0, 0]	0	0	0	3089239
14RMO695745.las	234996826.198	235000850.184	[-4248, 4223]	[-25.488, 25.338]	[0, 0]	[0, 1]	[0, 1]	[0, 0]	0	0	0	3051989
14RMO695760.las	234996801.395	235000826.603	[-4264, 4225]	[-25.584, 25.35]	[0, 0]	[0, 1]	[0, 1]	[0, 0]	0	0	0	3082435
14RMO695775.las	234996775.969	235000802.728	[-4247, 4709]	[-25.482, 28.254]	[0, 0]	[0, 1]	[0, 1]	[0, 0]	0	0	0	2918306
14RMO695790.las	234996750.338	235000778.387	[-4248, 4221]	[-25.488, 25.326]	[0, 0]	[0, 1]	[0, 1]	[0, 0]	0	0	0	3237488
14RMO695805.las	234996724.800	235000754.761	[-4249, 4225]	[-25.494, 25.35]	[0, 0]	[0, 1]	[0, 1]	[0, 0]	0	0	0	2959754
14RMO695820.las	234996700.300	235000731.256	[-4249, 4221]	[-25.494, 25.326]	[0, 0]	[0, 1]	[0, 1]	[0, 0]	0	0	0	2832265
14RMO695835.las	234996675.876	235000709.071	[-4249, 4222]	[-25.494, 25.332]	[0, 0]	[0, 1]	[0, 1]	[0, 0]	0	0	0	2712794
14RMO695850.las	234996651.036	235000686.696	[-4250, 4226]	[-25.5, 25.356]	[0, 0]	[0, 1]	[0, 1]	[0, 0]	0	0	0	2897348
14RMO695865.las	234996626.463	235000663.439	[-4267, 4279]	[-25.602, 25.674]	[0, 0]	[0, 1]	[0, 1]	[0, 0]	0	0	0	3034508
14RMO695880.las	234996602.179	235000639.496	[-4263, 4224]	[-25.578, 25.344]	[0, 0]	[0, 1]	[0, 1]	[0, 0]	0	0	0	2967579
14RMO695895.las	234996577.652	235000616.220	[-4249, 4812]	[-25.494, 28.872]	[0, 0]	[0, 1]	[0, 1]	[0, 0]	0	0	0	3146683
14RMO695910.las	234996553.502	235000592.356	[-4249, 4222]	[-25.494, 25.332]	[0, 0]	[0, 1]	[0, 1]	[0, 0]	0	0	0	3272590

DPH-1.3 Report on ASPRS LAS File Format (Tiled Data) - Informational - continued

File	GPS Time min	GPS Time max	Extended Scan Angle	Scan Angle Rank	Scanner Channel	Scan Direction	Edge of Flight Line	User Data	Counts for Synthetic	Key-points	Withheld	Overlap
14RMO695925.las	234996529.102	235000568.462	[-4251, 4218]	[-25.506, 25.308]	[0, 0]	[0, 1]	[0, 1]	[0, 0]	0	0	0	3139291
14RMO695940.las	234996504.914	235000544.692	[-4252, 4220]	[-25.512, 25.32]	[0, 0]	[0, 1]	[0, 1]	[0, 0]	0	0	0	2872275
14RMO695955.las	234996480.774	235000520.672	[-4248, 4228]	[-25.488, 25.368]	[0, 0]	[0, 1]	[0, 1]	[0, 0]	0	0	0	2920002
14RMO695970.las	234996456.275	235000496.598	[-4248, 4222]	[-25.488, 25.332]	[0, 0]	[0, 1]	[0, 1]	[0, 0]	0	0	0	2851710
14RMO695985.las	234996431.881	235000472.141	[-4266, 4304]	[-25.596, 25.824]	[0, 0]	[0, 1]	[0, 1]	[0, 0]	0	0	0	2816858
14RMO710700.las	234994448.431	234996908.336	[-1840, 4221]	[-11.04, 25.326]	[0, 0]	[0, 1]	[0, 1]	[0, 0]	0	0	0	370067
14RMO710715.las	234994472.979	234996900.944	[-1732, 4222]	[-10.392, 25.332]	[0, 0]	[0, 1]	[0, 1]	[0, 0]	0	0	0	2926788
14RMO710730.las	234994497.450	234996875.860	[-1758, 4348]	[-10.548, 26.088]	[0, 0]	[0, 1]	[0, 1]	[0, 0]	0	0	0	2938086
14RMO710745.las	234994521.744	234996850.994	[-1753, 4223]	[-10.518, 25.338]	[0, 0]	[0, 1]	[0, 1]	[0, 0]	0	0	0	3097401
14RMO710760.las	234994545.626	234996826.190	[-4234, 4223]	[-25.404, 25.338]	[0, 0]	[0, 1]	[0, 1]	[0, 0]	0	0	0	2753174
14RMO710775.las	234994568.980	234996801.379	[-1792, 4223]	[-10.752, 25.338]	[0, 0]	[0, 1]	[0, 1]	[0, 0]	0	0	0	2910003
14RMO710790.las	234994592.850	234996775.961	[-4203, 4222]	[-25.218, 25.332]	[0, 0]	[0, 1]	[0, 1]	[0, 0]	0	0	0	3406877
14RMO710805.las	234994617.007	234996750.329	[-4205, 4220]	[-25.23, 25.32]	[0, 0]	[0, 1]	[0, 1]	[0, 0]	0	0	0	3068933
14RMO710820.las	234994641.338	234996724.791	[-1832, 4221]	[-10.992, 25.326]	[0, 0]	[0, 1]	[0, 1]	[0, 0]	0	0	0	2871028
14RMO710835.las	234994665.462	234996700.291	[-4209, 4221]	[-25.254, 25.326]	[0, 0]	[0, 1]	[0, 1]	[0, 0]	0	0	0	2873985
14RMO710850.las	234994689.852	234996675.859	[-1786, 4222]	[-10.716, 25.332]	[0, 0]	[0, 1]	[0, 1]	[0, 0]	0	0	0	2918697
14RMO710865.las	234994714.328	234996651.028	[-1721, 4364]	[-10.326, 26.184]	[0, 0]	[0, 1]	[0, 1]	[0, 0]	0	0	0	2834826
14RMO710880.las	234994738.879	234996626.454	[-4224, 4222]	[-25.344, 25.332]	[0, 0]	[0, 1]	[0, 1]	[0, 0]	0	0	0	2970911
14RMO710895.las	234994762.970	234996602.171	[-4231, 4224]	[-25.386, 25.344]	[0, 0]	[0, 1]	[0, 1]	[0, 0]	0	0	0	2838264
14RMO710910.las	234994786.276	234996577.636	[-4186, 4251]	[-25.116, 25.506]	[0, 0]	[0, 1]	[0, 1]	[0, 0]	0	0	0	2972122
14RMO710925.las	234994810.928	234996553.494	[-4218, 4224]	[-25.308, 25.344]	[0, 0]	[0, 1]	[0, 1]	[0, 0]	0	0	0	3023607
14RMO710940.las	234994834.636	234996529.094	[-4205, 4223]	[-25.23, 25.338]	[0, 0]	[0, 1]	[0, 1]	[0, 0]	0	0	0	2951855
14RMO710955.las	234994858.791	234996504.906	[-1659, 4221]	[-9.954, 25.326]	[0, 0]	[0, 1]	[0, 1]	[0, 0]	0	0	0	3059342
14RMO710970.las	234994882.754	234996480.766	[-4192, 4223]	[-25.152, 25.338]	[0, 0]	[0, 1]	[0, 1]	[0, 0]	0	0	0	2923191
14RMO710985.las	234994906.076	234996456.266	[-4232, 4229]	[-25.392, 25.374]	[0, 0]	[0, 1]	[0, 1]	[0, 0]	0	0	0	2707370
14RMO725655.las	234991354.036	234994023.872	[1042, 4037]	[6.252, 24.222]	[0, 0]	[0, 1]	[0, 1]	[0, 0]	0	0	0	0
14RMO725670.las	234991373.328	234994003.186	[-568, 4220]	[-3.408, 25.32]	[0, 0]	[0, 1]	[0, 1]	[0, 0]	0	0	0	239790
14RMO725685.las	234991397.341	234994446.874	[-4215, 4221]	[-25.29, 25.326]	[0, 0]	[0, 1]	[0, 1]	[0, 0]	0	0	0	843334
14RMO725700.las	234991421.456	234994472.951	[-4249, 4363]	[-25.494, 26.178]	[0, 0]	[0, 1]	[0, 1]	[0, 0]	0	0	0	2318218
14RMO725715.las	234991446.293	234994497.439	[-4251, 4264]	[-25.506, 25.584]	[0, 0]	[0, 1]	[0, 1]	[0, 0]	0	0	0	1700143
14RMO725730.las	234991470.946	234994521.733	[-4250, 4340]	[-25.5, 26.04]	[0, 0]	[0, 1]	[0, 1]	[0, 0]	0	0	0	3621466
14RMO725745.las	234991495.338	234994545.610	[-4259, 4367]	[-25.554, 26.202]	[0, 0]	[0, 1]	[0, 1]	[0, 0]	0	0	0	4094380
14RMO725760.las	234991520.999	234994568.969	[-4249, 4336]	[-25.494, 26.016]	[0, 0]	[0, 1]	[0, 1]	[0, 0]	0	0	0	3842027
14RMO725775.las	234991545.344	234994592.845	[-4249, 4224]	[-25.494, 25.344]	[0, 0]	[0, 1]	[0, 1]	[0, 0]	0	0	0	3852377
14RMO725790.las	234991570.412	234994616.990	[-4261, 4628]	[-25.566, 27.768]	[0, 0]	[0, 1]	[0, 1]	[0, 0]	0	0	0	4002930
14RMO725805.las	234991595.040	234994641.322	[-4266, 4566]	[-25.596, 27.396]	[0, 0]	[0, 1]	[0, 1]	[0, 0]	0	0	0	3933601
14RMO725820.las	234991620.342	234994665.446	[-4266, 4229]	[-25.596, 25.374]	[0, 0]	[0, 1]	[0, 1]	[0, 0]	0	0	0	3600022
14RMO725835.las	234991644.521	234994689.841	[-4263, 4225]	[-25.578, 25.35]	[0, 0]	[0, 1]	[0, 1]	[0, 0]	0	0	0	4013115
14RMO725850.las	234991668.355	234994714.311	[-4250, 4225]	[-25.5, 25.35]	[0, 0]	[0, 1]	[0, 1]	[0, 0]	0	0	0	3996304
14RMO725865.las	234991693.114	234994738.874	[-4248, 4226]	[-25.488, 25.356]	[0, 0]	[0, 1]	[0, 1]	[0, 0]	0	0	0	3876689
14RMO725880.las	234991717.957	234994762.959	[-4250, 4220]	[-25.5, 25.32]	[0, 0]	[0, 1]	[0, 1]	[0, 0]	0	0	0	4076500
14RMO725895.las	234991742.748	234994786.265	[-4266, 4221]	[-25.596, 25.326]	[0, 0]	[0, 1]	[0, 1]	[0, 0]	0	0	0	4014274
14RMO725910.las	234991766.862	234994810.917	[-4250, 4221]	[-25.5, 25.326]	[0, 0]	[0, 1]	[0, 1]	[0, 0]	0	0	0	3947734
14RMO725925.las	234991791.237	234994834.630	[-4263, 4244]	[-25.578, 25.464]	[0, 0]	[0, 1]	[0, 1]	[0, 0]	0	0	0	4057774
14RMO725940.las	234991815.648	234994858.775	[-4256, 4224]	[-25.536, 25.344]	[0, 0]	[0, 1]	[0, 1]	[0, 0]	0	0	0	3912241
14RMO725955.las	234991840.800	234994882.738	[-4266, 4224]	[-25.596, 25.344]	[0, 0]	[0, 1]	[0, 1]	[0, 0]	0	0	0	3746485
14RMO725970.las	234991865.772	234994906.059	[-4249, 4221]	[-25.494, 25.326]	[0, 0]	[0, 1]	[0, 1]	[0, 0]	0	0	0	3636227
14RMO725985.las	234991890.273	234994929.994	[-4265, 4222]	[-25.59, 25.332]	[0, 0]	[0, 1]	[0, 1]	[0, 0]	0	0	0	3660721
14RMO740625.las	234991311.525	238785624.293	[-4213, 4067]	[-25.278, 24.402]	[0, 0]	[0, 1]	[0, 1]	[0, 0]	0	0	0	42

DPH-1.3 Report on ASPRS LAS File Format (Tiled Data) - Informational - continued

File	GPS Time min	GPS Time max	Extended Scan Angle	Scan Angle Rank	Scanner Channel	Scan Direction	Edge of Flight Line	User Data	Counts for Synthetic	Key-points	Withheld	Overlap
14RMQ740640.las	234991317.962	238785648.617	[-4246, 4080]	[-25.476, 24.48]	[0, 0]	[0, 1]	[0, 1]	[0, 0]	0	0	0	338256
14RMQ740655.las	234991342.840	238785673.040	[-4249, 4736]	[-25.494, 28.416]	[0, 0]	[0, 1]	[0, 1]	[0, 0]	0	0	0	3502816
14RMQ740670.las	234991367.593	238785697.620	[-4247, 4865]	[-25.482, 29.19]	[0, 0]	[0, 1]	[0, 1]	[0, 0]	0	0	0	4680213
14RMQ740685.las	234991391.789	238785721.612	[-4251, 4243]	[-25.506, 25.458]	[0, 0]	[0, 1]	[0, 1]	[0, 0]	0	0	0	4603443
14RMQ740700.las	234991416.332	238785745.890	[-4257, 4222]	[-25.542, 25.332]	[0, 0]	[0, 1]	[0, 1]	[0, 0]	0	0	0	4579356
14RMQ740715.las	234991441.138	238785770.265	[-4282, 4226]	[-25.692, 25.356]	[0, 0]	[0, 1]	[0, 1]	[0, 0]	0	0	0	4108112
14RMQ740730.las	234991465.578	238785794.924	[-4248, 4220]	[-25.488, 25.32]	[0, 0]	[0, 1]	[0, 1]	[0, 0]	0	0	0	4396722
14RMQ740745.las	234991490.000	238785819.504	[-4266, 4225]	[-25.596, 25.35]	[0, 0]	[0, 1]	[0, 1]	[0, 0]	0	0	0	4991431
14RMQ740760.las	234991515.266	238785844.211	[-4269, 4229]	[-25.614, 25.374]	[0, 0]	[0, 1]	[0, 1]	[0, 0]	0	0	0	4754493
14RMQ740775.las	234991539.856	238785868.966	[-4261, 4241]	[-25.566, 25.446]	[0, 0]	[0, 1]	[0, 1]	[0, 0]	0	0	0	4887236
14RMQ740790.las	234991564.696	238785893.959	[-4256, 4224]	[-25.536, 25.344]	[0, 0]	[0, 1]	[0, 1]	[0, 0]	0	0	0	4417825
14RMQ740805.las	234991587.358	238785918.697	[-4267, 4322]	[-25.602, 25.932]	[0, 0]	[0, 1]	[0, 1]	[0, 0]	0	0	0	4720295
14RMQ740820.las	234991613.236	238785943.849	[-4249, 4298]	[-25.494, 25.788]	[0, 0]	[0, 1]	[0, 1]	[0, 0]	0	0	0	4516729
14RMQ740835.las	234991639.118	238785969.223	[-4258, 4262]	[-25.548, 25.572]	[0, 0]	[0, 1]	[0, 1]	[0, 0]	0	0	0	4796846
14RMQ740850.las	234991662.983	238785993.787	[-4252, 4301]	[-25.512, 25.806]	[0, 0]	[0, 1]	[0, 1]	[0, 0]	0	0	0	4545084
14RMQ740865.las	234991687.133	238786018.256	[-4250, 4224]	[-25.5, 25.344]	[0, 0]	[0, 1]	[0, 1]	[0, 0]	0	0	0	4680473
14RMQ740880.las	234991712.420	238786043.011	[-4249, 4413]	[-25.494, 26.478]	[0, 0]	[0, 1]	[0, 1]	[0, 0]	0	0	0	5003439
14RMQ740895.las	234991737.261	238786067.861	[-4249, 4223]	[-25.494, 25.338]	[0, 0]	[0, 1]	[0, 1]	[0, 0]	0	0	0	5078563
14RMQ740910.las	234991761.539	238786092.425	[-4248, 4221]	[-25.488, 25.326]	[0, 0]	[0, 1]	[0, 1]	[0, 0]	0	0	0	4635704
14RMQ740925.las	234991785.913	238786118.259	[-4248, 4307]	[-25.488, 25.842]	[0, 0]	[0, 1]	[0, 1]	[0, 0]	0	0	0	4532843
14RMQ740940.las	234991810.575	238786143.983	[-4248, 4225]	[-25.488, 25.35]	[0, 0]	[0, 1]	[0, 1]	[0, 0]	0	0	0	4505801
14RMQ740955.las	234991835.744	238786168.484	[-4254, 4235]	[-25.524, 25.41]	[0, 0]	[0, 1]	[0, 1]	[0, 0]	0	0	0	4716640
14RMQ740970.las	234991860.682	238786192.159	[-4251, 4220]	[-25.506, 25.32]	[0, 0]	[0, 1]	[0, 1]	[0, 0]	0	0	0	4901529
14RMQ740985.las	234991884.953	238786216.500	[-4247, 4221]	[-25.482, 25.326]	[0, 0]	[0, 1]	[0, 1]	[0, 0]	0	0	0	4448768
14RMQ755565.las	238783552.966	238785526.391	[-4149, -532]	[-24.894, -3.192]	[0, 0]	[0, 1]	[0, 1]	[0, 0]	0	0	0	179
14RMQ755580.las	238783531.902	238785551.373	[-4157, -508]	[-24.942, -3.048]	[0, 0]	[0, 1]	[0, 1]	[0, 0]	0	0	0	3056
14RMQ755595.las	238783510.895	238785575.890	[-4342, -7]	[-26.052, -0.042]	[0, 0]	[0, 1]	[0, 1]	[0, 0]	0	0	0	30745
14RMQ755610.las	238783489.690	238785600.010	[-4192, 384]	[-25.152, 2.304]	[0, 0]	[0, 1]	[0, 1]	[0, 0]	0	0	0	32993
14RMQ755625.las	234991310.287	238785624.210	[-4165, 2182]	[-24.99, 13.092]	[0, 0]	[0, 1]	[0, 1]	[0, 0]	0	0	0	476442
14RMQ755640.las	234991319.332	238785648.493	[-4217, 2214]	[-25.302, 13.284]	[0, 0]	[0, 1]	[0, 1]	[0, 0]	0	0	0	2137075
14RMQ755655.las	238783426.230	238785672.899	[-4514, 2268]	[-27.084, 13.608]	[0, 0]	[0, 1]	[0, 1]	[0, 0]	0	0	0	3844884
14RMQ755670.las	238783405.080	238785697.304	[-4177, 2317]	[-25.062, 13.902]	[0, 0]	[0, 1]	[0, 1]	[0, 0]	0	0	0	3602704
14RMQ755685.las	238783384.041	238785721.372	[-4165, 2258]	[-24.99, 13.548]	[0, 0]	[0, 1]	[0, 1]	[0, 0]	0	0	0	3315026
14RMQ755700.las	238783363.097	238785745.602	[-4167, 2240]	[-25.002, 13.44]	[0, 0]	[0, 1]	[0, 1]	[0, 0]	0	0	0	3650904
14RMQ755715.las	238783341.708	238785770.076	[-4165, 2236]	[-24.99, 13.416]	[0, 0]	[0, 1]	[0, 1]	[0, 0]	0	0	0	3241783
14RMQ755730.las	238783320.297	238785794.656	[-4165, 2201]	[-24.99, 13.206]	[0, 0]	[0, 1]	[0, 1]	[0, 0]	0	0	0	3335779
14RMQ755745.las	234991496.783	238785819.252	[-4196, 2215]	[-25.176, 13.29]	[0, 0]	[0, 1]	[0, 1]	[0, 0]	0	0	0	3973559
14RMQ755760.las	238783278.076	238785843.959	[-4171, 2326]	[-25.026, 13.956]	[0, 0]	[0, 1]	[0, 1]	[0, 0]	0	0	0	3116126
14RMQ755775.las	238783257.068	238785868.793	[-4168, 2277]	[-25.008, 13.662]	[0, 0]	[0, 1]	[0, 1]	[0, 0]	0	0	0	3135247
14RMQ755790.las	238783235.982	238785893.643	[-4175, 2512]	[-25.05, 15.072]	[0, 0]	[0, 1]	[0, 1]	[0, 0]	0	0	0	3340505
14RMQ755805.las	238783214.561	238785918.489	[-4167, 2285]	[-25.002, 13.71]	[0, 0]	[0, 1]	[0, 1]	[0, 0]	0	0	0	3553360
14RMQ755820.las	238783193.307	238785943.549	[-4171, 2430]	[-25.026, 14.58]	[0, 0]	[0, 1]	[0, 1]	[0, 0]	0	0	0	3544894
14RMQ755835.las	238783172.236	238785968.844	[-4168, 2368]	[-25.008, 14.208]	[0, 0]	[0, 1]	[0, 1]	[0, 0]	0	0	0	3035511
14RMQ755850.las	238783151.054	238785993.424	[-4163, 2321]	[-24.978, 13.926]	[0, 0]	[0, 1]	[0, 1]	[0, 0]	0	0	0	3486668
14RMQ755865.las	238783130.031	238786017.909	[-4166, 2266]	[-24.996, 13.596]	[0, 0]	[0, 1]	[0, 1]	[0, 0]	0	0	0	3151078
14RMQ755880.las	238783109.128	238786042.707	[-4174, 2223]	[-25.044, 13.338]	[0, 0]	[0, 1]	[0, 1]	[0, 0]	0	0	0	3397130
14RMQ755895.las	238783086.929	238786067.561	[-4164, 2297]	[-24.984, 13.782]	[0, 0]	[0, 1]	[0, 1]	[0, 0]	0	0	0	3080251
14RMQ755910.las	238783064.627	238786092.062	[-4165, 2278]	[-24.99, 13.668]	[0, 0]	[0, 1]	[0, 1]	[0, 0]	0	0	0	2720231
14RMQ755925.las	238783043.311	238786117.928	[-4166, 2557]	[-24.996, 15.342]	[0, 0]	[0, 1]	[0, 1]	[0, 0]	0	0	0	2658754

DPH-1.3 Report on ASPRS LAS File Format (Tiled Data) - Informational - continued

File	GPS Time min	GPS Time max	Extended Scan Angle	Scan Angle Rank	Scanner Channel	Scan Direction	Edge of Flight Line	User Data	Counts for Synthetic	Key-points	Withheld	Overlap
14RMQ755940.las	238783022.517	238786143.631	[-4166, 2363]	[-24.996, 14.178]	[0, 0]	[0, 1]	[0, 1]	[0, 0]	0	0	0	2642754
14RMQ755955.las	238783000.931	238786168.168	[-4168, 2375]	[-25.008, 14.25]	[0, 0]	[0, 1]	[0, 1]	[0, 0]	0	0	0	3431326
14RMQ755970.las	234991862.084	238786191.938	[-4167, 2327]	[-25.002, 13.962]	[0, 0]	[0, 1]	[0, 1]	[0, 0]	0	0	0	2881826
14RMQ755985.las	238782959.161	238786216.153	[-4168, 2334]	[-25.008, 14.004]	[0, 0]	[0, 1]	[0, 1]	[0, 0]	0	0	0	2665849
14RMQ770550.las	238780821.922	238780823.581	[-786, -45]	[-4.716, -0.27]	[0, 0]	[0, 1]	[0, 0]	[0, 0]	0	0	0	0
14RMQ770565.las	238780823.454	238783568.046	[-916, 4095]	[-5.496, 24.57]	[0, 0]	[0, 1]	[0, 1]	[0, 0]	0	0	0	2226
14RMQ770580.las	238780847.684	238783552.957	[-929, 4100]	[-5.574, 24.6]	[0, 0]	[0, 1]	[0, 1]	[0, 0]	0	0	0	2356
14RMQ770595.las	238780871.788	238783531.886	[-956, 4109]	[-5.736, 24.654]	[0, 0]	[0, 1]	[0, 1]	[0, 0]	0	0	0	1490673
14RMQ770610.las	238780895.488	238783510.888	[-1010, 4114]	[-6.06, 24.684]	[0, 0]	[0, 1]	[0, 1]	[0, 0]	0	0	0	3036531
14RMQ770625.las	238780920.148	238783489.681	[-995, 4102]	[-5.97, 24.612]	[0, 0]	[0, 1]	[0, 1]	[0, 0]	0	0	0	4204652
14RMQ770640.las	238780945.029	238783468.562	[-1009, 4108]	[-6.054, 24.648]	[0, 0]	[0, 1]	[0, 1]	[0, 0]	0	0	0	1861459
14RMQ770655.las	238780970.117	238783447.310	[-963, 4105]	[-5.778, 24.63]	[0, 0]	[0, 1]	[0, 1]	[0, 0]	0	0	0	3232065
14RMQ770670.las	238780994.926	238783426.223	[-898, 4104]	[-5.388, 24.624]	[0, 0]	[0, 1]	[0, 1]	[0, 0]	0	0	0	3464558
14RMQ770685.las	238781019.761	238783405.073	[-882, 4097]	[-5.292, 24.582]	[0, 0]	[0, 1]	[0, 1]	[0, 0]	0	0	0	3308012
14RMQ770700.las	238781044.477	238783384.034	[-860, 4102]	[-5.16, 24.612]	[0, 0]	[0, 1]	[0, 1]	[0, 0]	0	0	0	3224611
14RMQ770715.las	238781069.318	238783363.090	[-868, 4104]	[-5.208, 24.624]	[0, 0]	[0, 1]	[0, 1]	[0, 0]	0	0	0	3525681
14RMQ770730.las	238781094.113	238783341.701	[-838, 4102]	[-5.028, 24.612]	[0, 0]	[0, 1]	[0, 1]	[0, 0]	0	0	0	3085728
14RMQ770745.las	238781119.027	238783320.281	[-924, 4105]	[-5.544, 24.63]	[0, 0]	[0, 1]	[0, 1]	[0, 0]	0	0	0	3566859
14RMQ770760.las	238781144.296	238783299.122	[-929, 4105]	[-5.574, 24.63]	[0, 0]	[0, 1]	[0, 1]	[0, 0]	0	0	0	3436951
14RMQ770775.las	238781169.949	238783278.067	[-885, 4102]	[-5.31, 24.612]	[0, 0]	[0, 1]	[0, 1]	[0, 0]	0	0	0	2683552
14RMQ770790.las	238781194.895	238783257.052	[-889, 4103]	[-5.334, 24.618]	[0, 0]	[0, 1]	[0, 1]	[0, 0]	0	0	0	3322189
14RMQ770805.las	238781220.015	238783235.973	[-866, 4101]	[-5.196, 24.606]	[0, 0]	[0, 1]	[0, 1]	[0, 0]	0	0	0	3007703
14RMQ770820.las	238781244.887	238783214.553	[-894, 4102]	[-5.364, 24.612]	[0, 0]	[0, 1]	[0, 1]	[0, 0]	0	0	0	2883803
14RMQ770835.las	238781269.991	238783193.300	[-1005, 4104]	[-6.03, 24.624]	[0, 0]	[0, 1]	[0, 1]	[0, 0]	0	0	0	3701233
14RMQ770850.las	238781295.477	238783172.229	[-964, 4104]	[-5.784, 24.624]	[0, 0]	[0, 1]	[0, 1]	[0, 0]	0	0	0	3345163
14RMQ770865.las	238781320.764	238783151.047	[-987, 4103]	[-5.922, 24.618]	[0, 0]	[0, 1]	[0, 1]	[0, 0]	0	0	0	3371773
14RMQ770880.las	238781346.097	238783130.024	[-926, 4102]	[-5.556, 24.612]	[0, 0]	[0, 1]	[0, 1]	[0, 0]	0	0	0	3002263
14RMQ770895.las	238781371.328	238783109.118	[-926, 4101]	[-5.556, 24.606]	[0, 0]	[0, 1]	[0, 1]	[0, 0]	0	0	0	2885459
14RMQ770910.las	238781396.639	238783086.920	[-891, 4109]	[-5.346, 24.654]	[0, 0]	[0, 1]	[0, 1]	[0, 0]	0	0	0	2671889
14RMQ770925.las	238781422.308	238783064.658	[-879, 4111]	[-5.274, 24.666]	[0, 0]	[0, 1]	[0, 1]	[0, 0]	0	0	0	3082679
14RMQ770940.las	238781448.784	238783043.302	[-972, 4105]	[-5.832, 24.63]	[0, 0]	[0, 1]	[0, 1]	[0, 0]	0	0	0	3432794
14RMQ770955.las	238781474.358	238783022.510	[-927, 4102]	[-5.562, 24.612]	[0, 0]	[0, 1]	[0, 1]	[0, 0]	0	0	0	2924214
14RMQ770970.las	238781499.859	238783000.922	[-964, 4102]	[-5.784, 24.612]	[0, 0]	[0, 1]	[0, 1]	[0, 0]	0	0	0	2693073
14RMQ770985.las	238781525.303	238782980.130	[-967, 4103]	[-5.802, 24.618]	[0, 0]	[0, 1]	[0, 1]	[0, 0]	0	0	0	2393289
14RMQ785475.las	238780241.568	238780251.873	[1449, 2495]	[8.694, 14.97]	[0, 0]	[0, 1]	[0, 1]	[0, 0]	0	0	0	0
14RMQ785490.las	238777405.108	238780241.712	[-437, 4002]	[-2.622, 24.012]	[0, 0]	[0, 1]	[0, 1]	[0, 0]	0	0	0	0
14RMQ785505.las	238777407.490	238780220.229	[-2408, 4101]	[-14.448, 24.606]	[0, 0]	[0, 1]	[0, 1]	[0, 0]	0	0	0	233
14RMQ785520.las	238777430.212	238780774.783	[-4163, 4117]	[-24.978, 24.702]	[0, 0]	[0, 1]	[0, 1]	[0, 0]	0	0	0	124808
14RMQ785535.las	238780154.771	238780798.616	[-4161, 2523]	[-24.966, 15.138]	[0, 0]	[0, 1]	[0, 1]	[0, 0]	0	0	0	864
14RMQ785550.las	238777495.949	238780823.447	[-4161, 4055]	[-24.966, 24.33]	[0, 0]	[0, 1]	[0, 1]	[0, 0]	0	0	0	1568
14RMQ785565.las	238780111.423	238780847.678	[-4166, 2604]	[-24.996, 15.624]	[0, 0]	[0, 1]	[0, 1]	[0, 0]	0	0	0	1778113
14RMQ785580.las	238777549.000	238780871.781	[-4168, 4058]	[-25.008, 24.348]	[0, 0]	[0, 1]	[0, 1]	[0, 0]	0	0	0	3808549
14RMQ785595.las	238780067.872	238780895.479	[-4172, 2517]	[-25.032, 15.102]	[0, 0]	[0, 1]	[0, 1]	[0, 0]	0	0	0	3586684
14RMQ785610.las	238780046.146	238780920.138	[-4169, 2484]	[-25.014, 14.904]	[0, 0]	[0, 1]	[0, 1]	[0, 0]	0	0	0	3802122
14RMQ785625.las	238780024.678	238780945.020	[-4169, 2474]	[-25.014, 14.844]	[0, 0]	[0, 1]	[0, 1]	[0, 0]	0	0	0	3593484
14RMQ785640.las	238780003.448	238780970.108	[-4169, 2456]	[-25.014, 14.736]	[0, 0]	[0, 1]	[0, 1]	[0, 0]	0	0	0	3546303
14RMQ785655.las	238779981.937	238780994.920	[-4172, 2435]	[-25.032, 14.61]	[0, 0]	[0, 1]	[0, 1]	[0, 0]	0	0	0	2837761
14RMQ785670.las	238777691.431	238781019.754	[-4166, 4097]	[-24.996, 24.582]	[0, 0]	[0, 1]	[0, 1]	[0, 0]	0	0	0	3138451
14RMQ785685.las	238779938.950	238781044.468	[-4170, 2568]	[-25.02, 15.408]	[0, 0]	[0, 1]	[0, 1]	[0, 0]	0	0	0	3442715

DPH-1.3 Report on ASPRS LAS File Format (Tiled Data) - Informational - continued

File	GPS Time min	GPS Time max	Extended Scan Angle	Scan Angle Rank	Scanner Channel	Scan Direction	Edge of Flight Line	User Data	Counts for Synthetic	Key-points	Withheld	Overlap
14RMQ785700.las	238777725.729	238781069.311	[-4165, 4070]	[-24.99, 24.42]	[0, 0]	[0, 1]	[0, 1]	[0, 0]	0	0	0	3650841
14RMQ785715.las	238779896.081	238781094.104	[-4166, 2481]	[-24.996, 14.886]	[0, 0]	[0, 1]	[0, 1]	[0, 0]	0	0	0	3575135
14RMQ785730.las	238779874.768	238781119.018	[-4168, 2524]	[-25.008, 15.144]	[0, 0]	[0, 1]	[0, 1]	[0, 0]	0	0	0	3388696
14RMQ785745.las	238777812.426	238781144.290	[-4168, 4087]	[-25.008, 24.522]	[0, 0]	[0, 1]	[0, 1]	[0, 0]	0	0	0	3173805
14RMQ785760.las	238779832.515	238781169.940	[-4171, 2610]	[-25.026, 15.66]	[0, 0]	[0, 1]	[0, 1]	[0, 0]	0	0	0	3684377
14RMQ785775.las	238777849.518	238781194.886	[-4172, 4116]	[-25.032, 24.696]	[0, 0]	[0, 1]	[0, 1]	[0, 0]	0	0	0	4060376
14RMQ785790.las	238779790.691	238781220.005	[-4167, 2558]	[-25.002, 15.348]	[0, 0]	[0, 1]	[0, 1]	[0, 0]	0	0	0	3546769
14RMQ785805.las	238779769.747	238781244.881	[-4169, 2447]	[-25.014, 14.682]	[0, 0]	[0, 1]	[0, 1]	[0, 0]	0	0	0	3268515
14RMQ785820.las	238777936.580	238781269.985	[-4170, 3956]	[-25.02, 23.736]	[0, 0]	[0, 1]	[0, 1]	[0, 0]	0	0	0	3366280
14RMQ785835.las	238777963.638	238781295.476	[-4166, 4096]	[-24.996, 24.576]	[0, 0]	[0, 1]	[0, 1]	[0, 0]	0	0	0	3448730
14RMQ785850.las	238779705.519	238781320.755	[-4171, 2623]	[-25.026, 15.738]	[0, 0]	[0, 1]	[0, 1]	[0, 0]	0	0	0	3280412
14RMQ785865.las	238779684.321	238781346.091	[-4176, 2579]	[-25.056, 15.474]	[0, 0]	[0, 1]	[0, 1]	[0, 0]	0	0	0	3197364
14RMQ785880.las	238779663.139	238781371.322	[-4167, 2621]	[-25.002, 15.726]	[0, 0]	[0, 1]	[0, 1]	[0, 0]	0	0	0	3970371
14RMQ785895.las	238779642.560	238781396.632	[-4174, 2548]	[-25.044, 15.288]	[0, 0]	[0, 1]	[0, 1]	[0, 0]	0	0	0	3709400
14RMQ785910.las	238779621.763	238781422.299	[-4170, 2792]	[-25.02, 16.752]	[0, 0]	[0, 1]	[0, 1]	[0, 0]	0	0	0	3486999
14RMQ785925.las	238779601.053	238781448.778	[-4171, 2434]	[-25.026, 14.604]	[0, 0]	[0, 1]	[0, 1]	[0, 0]	0	0	0	3218849
14RMQ785940.las	238779580.427	238781474.349	[-4168, 2613]	[-25.008, 15.678]	[0, 0]	[0, 1]	[0, 1]	[0, 0]	0	0	0	2772872
14RMQ785955.las	238779559.308	238781499.843	[-4166, 2690]	[-24.996, 16.14]	[0, 0]	[0, 1]	[0, 1]	[0, 0]	0	0	0	2935697
14RMQ785970.las	238779538.384	238781525.297	[-4165, 2509]	[-24.99, 15.054]	[0, 0]	[0, 1]	[0, 1]	[0, 0]	0	0	0	2778659
14RMQ785985.las	238779517.155	238781550.344	[-4164, 2746]	[-24.984, 16.476]	[0, 0]	[0, 1]	[0, 1]	[0, 0]	0	0	0	2532580
14RMQ800445.las	238460433.915	238777333.486	[-4089, -2590]	[-24.534, -15.54]	[0, 0]	[0, 1]	[0, 1]	[0, 0]	0	0	0	726
14RMQ800460.las	238460415.088	238777358.650	[-4255, 1992]	[-25.53, 11.952]	[0, 0]	[0, 1]	[0, 1]	[0, 0]	0	0	0	4327
14RMQ800475.las	238460395.714	238780260.604	[-4253, 4099]	[-25.518, 24.594]	[0, 0]	[0, 1]	[0, 1]	[0, 0]	0	0	0	5819
14RMQ800490.las	238460376.617	238780241.532	[-4266, 4098]	[-25.596, 24.588]	[0, 0]	[0, 1]	[0, 1]	[0, 0]	0	0	0	259614
14RMQ800505.las	238460357.490	238780219.735	[-4264, 4106]	[-25.584, 24.636]	[0, 0]	[0, 1]	[0, 1]	[0, 0]	0	0	0	3305267
14RMQ800520.las	238460337.729	238780198.092	[-4271, 4103]	[-25.626, 24.618]	[0, 0]	[0, 1]	[0, 1]	[0, 0]	0	0	0	5182870
14RMQ800535.las	238460318.668	238780176.212	[-4268, 4104]	[-25.608, 24.624]	[0, 0]	[0, 1]	[0, 1]	[0, 0]	0	0	0	3162261
14RMQ800550.las	238460299.889	238780154.724	[-4267, 4108]	[-25.602, 24.648]	[0, 0]	[0, 1]	[0, 1]	[0, 0]	0	0	0	3553178
14RMQ800565.las	238460280.527	238780133.117	[-4265, 4106]	[-25.59, 24.636]	[0, 0]	[0, 1]	[0, 1]	[0, 0]	0	0	0	4167518
14RMQ800580.las	238460261.284	238780111.332	[-4268, 4107]	[-25.608, 24.642]	[0, 0]	[0, 1]	[0, 1]	[0, 0]	0	0	0	5092137
14RMQ800595.las	238460241.942	238780089.594	[-4268, 4111]	[-25.608, 24.666]	[0, 0]	[0, 1]	[0, 1]	[0, 0]	0	0	0	5599021
14RMQ800610.las	238460222.981	238780067.856	[-4266, 4119]	[-25.596, 24.714]	[0, 0]	[0, 1]	[0, 1]	[0, 0]	0	0	0	5489788
14RMQ800625.las	238460203.866	238780046.134	[-4270, 4110]	[-25.62, 24.66]	[0, 0]	[0, 1]	[0, 1]	[0, 0]	0	0	0	5504259
14RMQ800640.las	238460184.918	238780024.666	[-4269, 4104]	[-25.614, 24.624]	[0, 0]	[0, 1]	[0, 1]	[0, 0]	0	0	0	5213252
14RMQ800655.las	238460166.102	238780003.437	[-4268, 4114]	[-25.608, 24.684]	[0, 0]	[0, 1]	[0, 1]	[0, 0]	0	0	0	6531689
14RMQ800670.las	238460147.139	238779981.933	[-4269, 4106]	[-25.614, 24.636]	[0, 0]	[0, 1]	[0, 1]	[0, 0]	0	0	0	5838362
14RMQ800685.las	238460127.731	238779960.453	[-4266, 4105]	[-25.596, 24.63]	[0, 0]	[0, 1]	[0, 1]	[0, 0]	0	0	0	5559821
14RMQ800700.las	238460108.871	238779938.938	[-4269, 4110]	[-25.614, 24.66]	[0, 0]	[0, 1]	[0, 1]	[0, 0]	0	0	0	5495658
14RMQ800715.las	238460089.853	238779917.581	[-4265, 4107]	[-25.59, 24.642]	[0, 0]	[0, 1]	[0, 1]	[0, 0]	0	0	0	5671927
14RMQ800730.las	238460070.724	238779896.077	[-4268, 4106]	[-25.608, 24.636]	[0, 0]	[0, 1]	[0, 1]	[0, 0]	0	0	0	5896903
14RMQ800745.las	238460051.347	238779874.756	[-4267, 4109]	[-25.602, 24.654]	[0, 0]	[0, 1]	[0, 1]	[0, 0]	0	0	0	5774141
14RMQ800760.las	238460032.055	238779853.670	[-4265, 4110]	[-25.59, 24.66]	[0, 0]	[0, 1]	[0, 1]	[0, 0]	0	0	0	5313740
14RMQ800775.las	238460012.776	238779832.503	[-4270, 4114]	[-25.62, 24.684]	[0, 0]	[0, 1]	[0, 1]	[0, 0]	0	0	0	6220612
14RMQ800790.las	238459993.884	238779811.591	[-4265, 4103]	[-25.59, 24.618]	[0, 0]	[0, 1]	[0, 1]	[0, 0]	0	0	0	5944445
14RMQ800805.las	238459975.251	238779790.679	[-4266, 4107]	[-25.596, 24.642]	[0, 0]	[0, 1]	[0, 1]	[0, 0]	0	0	0	5677849
14RMQ800820.las	238459956.469	238779769.735	[-4268, 4111]	[-25.608, 24.666]	[0, 0]	[0, 1]	[0, 1]	[0, 0]	0	0	0	5290983
14RMQ800835.las	238459937.478	238779748.474	[-4268, 4112]	[-25.608, 24.672]	[0, 0]	[0, 1]	[0, 1]	[0, 0]	0	0	0	5678064
14RMQ800850.las	238459918.430	238779727.244	[-4268, 4111]	[-25.608, 24.666]	[0, 0]	[0, 1]	[0, 1]	[0, 0]	0	0	0	5538859
14RMQ800865.las	238459898.892	238779705.506	[-4269, 4111]	[-25.614, 24.666]	[0, 0]	[0, 1]	[0, 1]	[0, 0]	0	0	0	5537035

DPH-1.3 Report on ASPRS LAS File Format (Tiled Data) - Informational - continued

File	GPS Time min	GPS Time max	Extended Scan Angle	Scan Angle Rank	Scanner Channel	Scan Direction	Edge of Flight Line	User Data	Counts for Synthetic	Key-points	Withheld	Overlap
14RMO800880.las	238459879.576	238779684.308	[-4268, 4103]	[-25.608, 24.618]	[0, 0]	[0, 1]	[0, 1]	[0, 0]	0	0	0	5411055
14RMO800895.las	238459860.105	238779663.126	[-4267, 4103]	[-25.602, 24.618]	[0, 0]	[0, 1]	[0, 1]	[0, 0]	0	0	0	6108824
14RMO800910.las	238459840.957	238779642.548	[-4266, 4112]	[-25.596, 24.672]	[0, 0]	[0, 1]	[0, 1]	[0, 0]	0	0	0	5751075
14RMO800925.las	238459822.153	238779621.759	[-4268, 4107]	[-25.608, 24.642]	[0, 0]	[0, 1]	[0, 1]	[0, 0]	0	0	0	5679942
14RMO800940.las	238459803.752	238779601.037	[-4264, 4106]	[-25.584, 24.636]	[0, 0]	[0, 1]	[0, 1]	[0, 0]	0	0	0	5098541
14RMO800955.las	238459785.149	238779580.415	[-4269, 4104]	[-25.614, 24.624]	[0, 0]	[0, 1]	[0, 1]	[0, 0]	0	0	0	4958109
14RMO800970.las	238459766.435	238779559.296	[-4270, 4109]	[-25.62, 24.654]	[0, 0]	[0, 1]	[0, 1]	[0, 0]	0	0	0	4322487
14RMO800985.las	238459747.657	238779538.380	[-4269, 4110]	[-25.614, 24.66]	[0, 0]	[0, 1]	[0, 1]	[0, 0]	0	0	0	4549180
14RMO815385.las	238457846.316	238457856.300	[1291, 1924]	[7.746, 11.544]	[0, 0]	[0, 1]	[0, 1]	[0, 0]	0	0	0	0
14RMO815400.las	238457856.217	238460500.468	[1211, 4195]	[7.266, 25.17]	[0, 0]	[0, 1]	[0, 1]	[0, 0]	0	0	0	342
14RMO815415.las	238457877.105	238460489.973	[1223, 4209]	[7.338, 25.254]	[0, 0]	[0, 1]	[0, 1]	[0, 0]	0	0	0	3454
14RMO815430.las	238457897.503	238460471.423	[778, 4202]	[4.668, 25.212]	[0, 0]	[0, 1]	[0, 1]	[0, 0]	0	0	0	5868
14RMO815445.las	238457918.025	238777333.312	[-4233, 4198]	[-25.398, 25.188]	[0, 0]	[0, 1]	[0, 1]	[0, 0]	0	0	0	4970
14RMO815460.las	238457938.004	238777357.416	[-4180, 4209]	[-25.08, 25.254]	[0, 0]	[0, 1]	[0, 1]	[0, 0]	0	0	0	525962
14RMO815475.las	238457958.555	238777381.154	[-4168, 4216]	[-25.008, 25.296]	[0, 0]	[0, 1]	[0, 1]	[0, 0]	0	0	0	964835
14RMO815490.las	238457978.739	238777404.831	[-4247, 4205]	[-25.482, 25.23]	[0, 0]	[0, 1]	[0, 1]	[0, 0]	0	0	0	27698
14RMO815505.las	238457998.380	238777428.522	[-4247, 4209]	[-25.482, 25.254]	[0, 0]	[0, 1]	[0, 1]	[0, 0]	0	0	0	1160555
14RMO815520.las	238458018.023	238777453.149	[-4165, 4213]	[-24.99, 25.278]	[0, 0]	[0, 1]	[0, 1]	[0, 0]	0	0	0	2518548
14RMO815535.las	238458038.045	238777476.967	[-4251, 4207]	[-25.506, 25.242]	[0, 0]	[0, 1]	[0, 1]	[0, 0]	0	0	0	4065641
14RMO815550.las	238458057.779	238777500.769	[-4178, 4216]	[-25.068, 25.296]	[0, 0]	[0, 1]	[0, 1]	[0, 0]	0	0	0	3879268
14RMO815565.las	238458077.426	238777525.270	[-4245, 4212]	[-25.47, 25.272]	[0, 0]	[0, 1]	[0, 1]	[0, 0]	0	0	0	3923508
14RMO815580.las	238458096.761	238777549.644	[-4245, 4212]	[-25.47, 25.272]	[0, 0]	[0, 1]	[0, 1]	[0, 0]	0	0	0	3557417
14RMO815595.las	238458115.970	238777573.557	[-4271, 4210]	[-25.626, 25.26]	[0, 0]	[0, 1]	[0, 1]	[0, 0]	0	0	0	3412889
14RMO815610.las	238458135.146	238777597.756	[-4234, 4210]	[-25.404, 25.26]	[0, 0]	[0, 1]	[0, 1]	[0, 0]	0	0	0	3643499
14RMO815625.las	238458154.257	238777622.288	[-4201, 4214]	[-25.206, 25.284]	[0, 0]	[0, 1]	[0, 1]	[0, 0]	0	0	0	3795050
14RMO815640.las	238458173.620	238777646.408	[-4224, 4213]	[-25.344, 25.278]	[0, 0]	[0, 1]	[0, 1]	[0, 0]	0	0	0	3947241
14RMO815655.las	238458192.927	238777670.781	[-4168, 4210]	[-25.008, 25.26]	[0, 0]	[0, 1]	[0, 1]	[0, 0]	0	0	0	3505049
14RMO815670.las	238458212.349	238777695.234	[-4229, 4213]	[-25.374, 25.278]	[0, 0]	[0, 1]	[0, 1]	[0, 0]	0	0	0	3499000
14RMO815685.las	238458231.582	238777720.210	[-4232, 4210]	[-25.392, 25.26]	[0, 0]	[0, 1]	[0, 1]	[0, 0]	0	0	0	3566614
14RMO815700.las	238458250.365	238777745.458	[-4192, 4209]	[-25.152, 25.254]	[0, 0]	[0, 1]	[0, 1]	[0, 0]	0	0	0	3906971
14RMO815715.las	238458269.033	238777770.816	[-4222, 4216]	[-25.332, 25.296]	[0, 0]	[0, 1]	[0, 1]	[0, 0]	0	0	0	3861068
14RMO815730.las	238458287.816	238777796.253	[-4235, 4211]	[-25.41, 25.266]	[0, 0]	[0, 1]	[0, 1]	[0, 0]	0	0	0	3499852
14RMO815745.las	238458306.648	238777821.517	[-4248, 4213]	[-25.488, 25.278]	[0, 0]	[0, 1]	[0, 1]	[0, 0]	0	0	0	3518677
14RMO815760.las	238458325.696	238777846.255	[-4246, 4213]	[-25.476, 25.278]	[0, 0]	[0, 1]	[0, 1]	[0, 0]	0	0	0	3563503
14RMO815775.las	238458344.735	238777871.407	[-4189, 4212]	[-25.134, 25.272]	[0, 0]	[0, 1]	[0, 1]	[0, 0]	0	0	0	3819551
14RMO815790.las	238458363.595	238777896.035	[-4210, 4214]	[-25.26, 25.284]	[0, 0]	[0, 1]	[0, 1]	[0, 0]	0	0	0	3981445
14RMO815805.las	238458382.472	238777921.488	[-4257, 4212]	[-25.542, 25.272]	[0, 0]	[0, 1]	[0, 1]	[0, 0]	0	0	0	3505518
14RMO815820.las	238458401.024	238777946.719	[-4252, 4212]	[-25.512, 25.272]	[0, 0]	[0, 1]	[0, 1]	[0, 0]	0	0	0	3572042
14RMO815835.las	238458419.800	238777972.379	[-4228, 4213]	[-25.368, 25.278]	[0, 0]	[0, 1]	[0, 1]	[0, 0]	0	0	0	3437422
14RMO815850.las	238458438.884	238777997.531	[-4216, 4216]	[-25.296, 25.296]	[0, 0]	[0, 1]	[0, 1]	[0, 0]	0	0	0	3895865
14RMO815865.las	238458458.195	238778022.921	[-4241, 4219]	[-25.446, 25.314]	[0, 0]	[0, 1]	[0, 1]	[0, 0]	0	0	0	3703820
14RMO815880.las	238458477.525	238778048.422	[-4244, 4207]	[-25.464, 25.242]	[0, 0]	[0, 1]	[0, 1]	[0, 0]	0	0	0	3678273
14RMO815895.las	238458496.441	238778073.637	[-4164, 4214]	[-24.984, 25.284]	[0, 0]	[0, 1]	[0, 1]	[0, 0]	0	0	0	3595169
14RMO815910.las	238458515.491	238778099.011	[-4168, 4213]	[-25.008, 25.278]	[0, 0]	[0, 1]	[0, 1]	[0, 0]	0	0	0	3567423
14RMO815925.las	238458534.523	238778124.623	[-4163, 4208]	[-24.978, 25.248]	[0, 0]	[0, 1]	[0, 1]	[0, 0]	0	0	0	3498922
14RMO815940.las	238458553.494	238778150.140	[-4165, 4215]	[-24.99, 25.29]	[0, 0]	[0, 1]	[0, 1]	[0, 0]	0	0	0	3607589
14RMO815955.las	238458572.810	238778176.038	[-4167, 4213]	[-25.002, 25.278]	[0, 0]	[0, 1]	[0, 1]	[0, 0]	0	0	0	3257741
14RMO815970.las	238458592.549	238778201.555	[-4245, 4216]	[-25.47, 25.296]	[0, 0]	[0, 1]	[0, 1]	[0, 0]	0	0	0	2968775
14RMO815985.las	238458612.300	238778227.247	[-4235, 4219]	[-25.41, 25.314]	[0, 0]	[0, 1]	[0, 1]	[0, 0]	0	0	0	3150196

DPH-1.3 Report on ASPRS LAS File Format (Tiled Data) - Informational - continued

File	GPS Time min	GPS Time max	Extended Scan Angle	Scan Angle Rank	Scanner Channel	Scan Direction	Edge of Flight Line	User Data	Counts for Synthetic	Key-points	Withheld	Overlap
14RMO830385.las	238457493.633	238457856.234	[-4248, 4161]	[-25.488, 24.966]	[0, 0]	[0, 1]	[0, 1]	[0, 0]	0	0	0	2230
14RMO830400.las	238457474.982	238457877.094	[-4254, 4198]	[-25.524, 25.188]	[0, 0]	[0, 1]	[0, 1]	[0, 0]	0	0	0	385137
14RMO830415.las	238457456.184	238457898.587	[-4264, 4167]	[-25.584, 25.002]	[0, 0]	[0, 1]	[0, 1]	[0, 0]	0	0	0	1445923
14RMO830430.las	238457437.916	238457918.041	[-4268, 4176]	[-25.608, 25.056]	[0, 0]	[0, 1]	[0, 1]	[0, 0]	0	0	0	2977262
14RMO830445.las	238457419.507	238457938.027	[-4268, 4186]	[-25.608, 25.116]	[0, 0]	[0, 1]	[0, 1]	[0, 0]	0	0	0	1590161
14RMO830460.las	238457400.835	238457958.604	[-4267, 4187]	[-25.602, 25.122]	[0, 0]	[0, 1]	[0, 1]	[0, 0]	0	0	0	1989133
14RMO830475.las	238457381.876	238457978.706	[-4270, 4190]	[-25.62, 25.14]	[0, 0]	[0, 1]	[0, 1]	[0, 0]	0	0	0	2449939
14RMO830490.las	238457363.490	238457998.407	[-4261, 4183]	[-25.566, 25.098]	[0, 0]	[0, 1]	[0, 1]	[0, 0]	0	0	0	111772
14RMO830505.las	238457344.676	238458018.089	[-4259, 4192]	[-25.554, 25.152]	[0, 0]	[0, 1]	[0, 1]	[0, 0]	0	0	0	78457
14RMO830520.las	238457326.054	238458038.055	[-4253, 4203]	[-25.518, 25.218]	[0, 0]	[0, 1]	[0, 1]	[0, 0]	0	0	0	758659
14RMO830535.las	238457307.339	238458057.785	[-4267, 4184]	[-25.602, 25.104]	[0, 0]	[0, 1]	[0, 1]	[0, 0]	0	0	0	487868
14RMO830550.las	238457288.162	238458077.443	[-4267, 4200]	[-25.602, 25.2]	[0, 0]	[0, 1]	[0, 1]	[0, 0]	0	0	0	2134511
14RMO830565.las	238457269.084	238458096.767	[-4268, 4194]	[-25.608, 25.164]	[0, 0]	[0, 1]	[0, 1]	[0, 0]	0	0	0	3094428
14RMO830580.las	238457250.394	238458116.385	[-4269, 4194]	[-25.614, 25.164]	[0, 0]	[0, 1]	[0, 1]	[0, 0]	0	0	0	2763348
14RMO830595.las	238457231.730	238458135.669	[-4269, 4195]	[-25.614, 25.17]	[0, 0]	[0, 1]	[0, 1]	[0, 0]	0	0	0	3105227
14RMO830610.las	238457212.840	238458154.920	[-4267, 4202]	[-25.602, 25.212]	[0, 0]	[0, 1]	[0, 1]	[0, 0]	0	0	0	2752392
14RMO830625.las	238457193.845	238458174.509	[-4270, 4188]	[-25.62, 25.128]	[0, 0]	[0, 1]	[0, 1]	[0, 0]	0	0	0	2984203
14RMO830640.las	238457175.270	238458193.667	[-4271, 4195]	[-25.626, 25.17]	[0, 0]	[0, 1]	[0, 1]	[0, 0]	0	0	0	2879018
14RMO830655.las	238457156.712	238458212.355	[-4276, 4195]	[-25.656, 25.17]	[0, 0]	[0, 1]	[0, 1]	[0, 0]	0	0	0	2525897
14RMO830670.las	238457137.609	238458231.599	[-4269, 4204]	[-25.614, 25.224]	[0, 0]	[0, 1]	[0, 1]	[0, 0]	0	0	0	2941675
14RMO830685.las	238457118.634	238458250.382	[-4269, 4202]	[-25.614, 25.212]	[0, 0]	[0, 1]	[0, 1]	[0, 0]	0	0	0	3124396
14RMO830700.las	238457099.389	238458269.060	[-4267, 4205]	[-25.602, 25.23]	[0, 0]	[0, 1]	[0, 1]	[0, 0]	0	0	0	3120257
14RMO830715.las	238457080.277	238458287.833	[-4269, 4203]	[-25.614, 25.218]	[0, 0]	[0, 1]	[0, 1]	[0, 0]	0	0	0	2971730
14RMO830730.las	238457061.294	238458306.665	[-4267, 4190]	[-25.602, 25.14]	[0, 0]	[0, 1]	[0, 1]	[0, 0]	0	0	0	2683437
14RMO830745.las	238457042.586	238458325.723	[-4267, 4199]	[-25.602, 25.194]	[0, 0]	[0, 1]	[0, 1]	[0, 0]	0	0	0	2798454
14RMO830760.las	238457023.698	238458344.725	[-4270, 4194]	[-25.62, 25.164]	[0, 0]	[0, 1]	[0, 1]	[0, 0]	0	0	0	2977946
14RMO830775.las	238457004.709	238458363.631	[-4266, 4199]	[-25.596, 25.194]	[0, 0]	[0, 1]	[0, 1]	[0, 0]	0	0	0	2896237
14RMO830790.las	238456985.482	238458382.478	[-4269, 4204]	[-25.614, 25.224]	[0, 0]	[0, 1]	[0, 1]	[0, 0]	0	0	0	2777794
14RMO830805.las	238456966.279	238458401.073	[-4270, 4189]	[-25.62, 25.134]	[0, 0]	[0, 1]	[0, 1]	[0, 0]	0	0	0	2724097
14RMO830820.las	238456946.816	238458420.710	[-4267, 4192]	[-25.602, 25.152]	[0, 0]	[0, 1]	[0, 1]	[0, 0]	0	0	0	2727330
14RMO830835.las	238456927.377	238458439.142	[-4267, 4186]	[-25.602, 25.116]	[0, 0]	[0, 1]	[0, 1]	[0, 0]	0	0	0	2821512
14RMO830850.las	238456908.110	238458458.218	[-4270, 4193]	[-25.62, 25.158]	[0, 0]	[0, 1]	[0, 1]	[0, 0]	0	0	0	2930678
14RMO830865.las	238456888.815	238458477.515	[-4268, 4201]	[-25.608, 25.206]	[0, 0]	[0, 1]	[0, 1]	[0, 0]	0	0	0	2962329
14RMO830880.las	238456869.727	238458497.145	[-4270, 4184]	[-25.62, 25.104]	[0, 0]	[0, 1]	[0, 1]	[0, 0]	0	0	0	2902043
14RMO830895.las	238456851.225	238458515.524	[-4268, 4193]	[-25.608, 25.158]	[0, 0]	[0, 1]	[0, 1]	[0, 0]	0	0	0	2814661
14RMO830910.las	238456832.756	238458535.493	[-4270, 4169]	[-25.62, 25.014]	[0, 0]	[0, 1]	[0, 1]	[0, 0]	0	0	0	3016055
14RMO830925.las	238456813.636	238458553.638	[-4270, 4190]	[-25.62, 25.14]	[0, 0]	[0, 1]	[0, 1]	[0, 0]	0	0	0	3053901
14RMO830940.las	238456793.895	238458572.853	[-4267, 4193]	[-25.602, 25.158]	[0, 0]	[0, 1]	[0, 1]	[0, 0]	0	0	0	3018129
14RMO830955.las	238456774.336	238458592.543	[-4271, 4186]	[-25.626, 25.116]	[0, 0]	[0, 1]	[0, 1]	[0, 0]	0	0	0	2995687
14RMO830970.las	238456754.588	238458612.452	[-4268, 4200]	[-25.608, 25.2]	[0, 0]	[0, 1]	[0, 1]	[0, 0]	0	0	0	3124393
14RMO830985.las	238456734.441	238458631.047	[-4273, 4174]	[-25.638, 25.044]	[0, 0]	[0, 1]	[0, 1]	[0, 0]	0	0	0	2733831
14RMO845385.las	238457493.502	238457495.275	[278, 1232]	[1.668, 7.392]	[0, 0]	[0, 1]	[0, 0]	[0, 0]	0	0	0	0
14RMO845400.las	238454801.209	238457493.658	[-4256, 4214]	[-25.536, 25.284]	[0, 0]	[0, 1]	[0, 1]	[0, 0]	0	0	0	2121384
14RMO845415.las	238454819.510	238457475.040	[-4212, 4213]	[-25.272, 25.278]	[0, 0]	[0, 1]	[0, 1]	[0, 0]	0	0	0	896031
14RMO845430.las	238454840.601	238457456.234	[-4257, 4215]	[-25.542, 25.29]	[0, 0]	[0, 1]	[0, 1]	[0, 0]	0	0	0	2844845
14RMO845445.las	238454860.983	238457437.907	[-4236, 4212]	[-25.416, 25.272]	[0, 0]	[0, 1]	[0, 1]	[0, 0]	0	0	0	2501753
14RMO845460.las	238454881.622	238457419.507	[-4236, 4214]	[-25.416, 25.284]	[0, 0]	[0, 1]	[0, 1]	[0, 0]	0	0	0	2609736
14RMO845475.las	238454902.184	238457400.835	[-4240, 4212]	[-25.44, 25.272]	[0, 0]	[0, 1]	[0, 1]	[0, 0]	0	0	0	2115304
14RMO845490.las	238454922.413	238457381.934	[-4258, 4211]	[-25.548, 25.266]	[0, 0]	[0, 1]	[0, 1]	[0, 0]	0	0	0	1989471

DPH-1.3 Report on ASPRS LAS File Format (Tiled Data) - Informational - continued

File	GPS Time min	GPS Time max	Extended Scan Angle	Scan Angle Rank	Scanner Channel	Scan Direction	Edge of Flight Line	User Data	Counts for Synthetic	Key-points	Withheld	Overlap
14RMO845505.las	238454942.481	238457363.507	[-4236, 4216]	[-25.416, 25.296]	[0, 0]	[0, 1]	[0, 1]	[0, 0]	0	0	0	1149499
14RMO845520.las	238454963.156	238457344.676	[-4246, 4212]	[-25.476, 25.272]	[0, 0]	[0, 1]	[0, 1]	[0, 0]	0	0	0	1985396
14RMO845535.las	238454983.245	238457326.062	[-4242, 4213]	[-25.452, 25.278]	[0, 0]	[0, 1]	[0, 1]	[0, 0]	0	0	0	2983923
14RMO845550.las	238455003.872	238457307.372	[-4260, 4213]	[-25.56, 25.278]	[0, 0]	[0, 1]	[0, 1]	[0, 0]	0	0	0	2215384
14RMO845565.las	238455023.863	238457288.187	[-4247, 4211]	[-25.482, 25.266]	[0, 0]	[0, 1]	[0, 1]	[0, 0]	0	0	0	1409776
14RMO845580.las	238455043.537	238457269.158	[-4233, 4214]	[-25.398, 25.284]	[0, 0]	[0, 1]	[0, 1]	[0, 0]	0	0	0	2719843
14RMO845595.las	238455063.458	238457250.419	[-4251, 4212]	[-25.506, 25.272]	[0, 0]	[0, 1]	[0, 1]	[0, 0]	0	0	0	2783998
14RMO845610.las	238455083.104	238457231.755	[-4247, 4217]	[-25.482, 25.302]	[0, 0]	[0, 1]	[0, 1]	[0, 0]	0	0	0	2660892
14RMO845625.las	238455102.824	238457212.881	[-4253, 4210]	[-25.518, 25.26]	[0, 0]	[0, 1]	[0, 1]	[0, 0]	0	0	0	2735185
14RMO845640.las	238455122.202	238457193.902	[-4216, 4212]	[-25.296, 25.272]	[0, 0]	[0, 1]	[0, 1]	[0, 0]	0	0	0	2562704
14RMO845655.las	238455141.739	238457175.328	[-4226, 4213]	[-25.356, 25.278]	[0, 0]	[0, 1]	[0, 1]	[0, 0]	0	0	0	2346959
14RMO845670.las	238455161.768	238457156.736	[-4231, 4212]	[-25.386, 25.272]	[0, 0]	[0, 1]	[0, 1]	[0, 0]	0	0	0	2531475
14RMO845685.las	238455180.953	238457137.602	[-4249, 4215]	[-25.494, 25.29]	[0, 0]	[0, 1]	[0, 1]	[0, 0]	0	0	0	2907783
14RMO845700.las	238455200.060	238457118.659	[-4255, 4215]	[-25.53, 25.29]	[0, 0]	[0, 1]	[0, 1]	[0, 0]	0	0	0	2973335
14RMO845715.las	238455219.802	238457099.448	[-4230, 4214]	[-25.38, 25.284]	[0, 0]	[0, 1]	[0, 1]	[0, 0]	0	0	0	2836469
14RMO845730.las	238455239.821	238457080.294	[-4213, 4213]	[-25.278, 25.278]	[0, 0]	[0, 1]	[0, 1]	[0, 0]	0	0	0	2934682
14RMO845745.las	238455259.974	238457061.376	[-4264, 4212]	[-25.584, 25.272]	[0, 0]	[0, 1]	[0, 1]	[0, 0]	0	0	0	2958510
14RMO845760.las	238455279.795	238457042.594	[-4229, 4216]	[-25.374, 25.296]	[0, 0]	[0, 1]	[0, 1]	[0, 0]	0	0	0	2729872
14RMO845775.las	238455299.270	238457023.773	[-4242, 4214]	[-25.452, 25.284]	[0, 0]	[0, 1]	[0, 1]	[0, 0]	0	0	0	2657055
14RMO845790.las	238455319.083	238457005.324	[-4238, 4215]	[-25.428, 25.29]	[0, 0]	[0, 1]	[0, 1]	[0, 0]	0	0	0	2889963
14RMO845805.las	238455338.874	238456985.516	[-4248, 4212]	[-25.488, 25.272]	[0, 0]	[0, 1]	[0, 1]	[0, 0]	0	0	0	2910565
14RMO845820.las	238455358.595	238456966.271	[-4235, 4213]	[-25.41, 25.278]	[0, 0]	[0, 1]	[0, 1]	[0, 0]	0	0	0	2612581
14RMO845835.las	238455378.116	238456947.572	[-4248, 4213]	[-25.488, 25.278]	[0, 0]	[0, 1]	[0, 1]	[0, 0]	0	0	0	2516660
14RMO845850.las	238455397.437	238456927.393	[-4244, 4215]	[-25.464, 25.29]	[0, 0]	[0, 1]	[0, 1]	[0, 0]	0	0	0	2688068
14RMO845865.las	238455417.396	238456908.100	[-4233, 4214]	[-25.398, 25.284]	[0, 0]	[0, 1]	[0, 1]	[0, 0]	0	0	0	2638709
14RMO845880.las	238455437.128	238456888.864	[-4242, 4211]	[-25.452, 25.266]	[0, 0]	[0, 1]	[0, 1]	[0, 0]	0	0	0	2819903
14RMO845895.las	238455456.178	238456869.826	[-4261, 4215]	[-25.566, 25.29]	[0, 0]	[0, 1]	[0, 1]	[0, 0]	0	0	0	2305895
14RMO845910.las	238455475.436	238456851.234	[-4221, 4214]	[-25.326, 25.284]	[0, 0]	[0, 1]	[0, 1]	[0, 0]	0	0	0	2451041
14RMO845925.las	238455494.853	238456832.749	[-4251, 4215]	[-25.506, 25.29]	[0, 0]	[0, 1]	[0, 1]	[0, 0]	0	0	0	2485747
14RMO845940.las	238455513.130	238456813.627	[-4245, 4211]	[-25.47, 25.266]	[0, 0]	[0, 1]	[0, 1]	[0, 0]	0	0	0	2639163
14RMO845955.las	238455532.404	238456793.886	[-4252, 4214]	[-25.512, 25.284]	[0, 0]	[0, 1]	[0, 1]	[0, 0]	0	0	0	2925286
14RMO845970.las	238455551.782	238456774.353	[-4257, 4210]	[-25.542, 25.26]	[0, 0]	[0, 1]	[0, 1]	[0, 0]	0	0	0	2615087
14RMO845985.las	238455571.105	238456754.630	[-4228, 4214]	[-25.368, 25.284]	[0, 0]	[0, 1]	[0, 1]	[0, 0]	0	0	0	2829441
14RMO860400.las	238454449.399	238454819.505	[-4267, -840]	[-25.602, -5.04]	[0, 0]	[0, 1]	[0, 1]	[0, 0]	0	0	0	613201
14RMO860415.las	238451060.360	238454840.633	[-4263, 4215]	[-25.578, 25.29]	[0, 0]	[0, 1]	[0, 1]	[0, 0]	0	0	0	2592693
14RMO860430.las	238451075.610	238454860.999	[-4267, 4213]	[-25.602, 25.278]	[0, 0]	[0, 1]	[0, 1]	[0, 0]	0	0	0	4236884
14RMO860445.las	238451096.587	238454881.655	[-4270, 4211]	[-25.62, 25.266]	[0, 0]	[0, 1]	[0, 1]	[0, 0]	0	0	0	4300453
14RMO860460.las	238451117.007	238454902.205	[-4271, 4213]	[-25.626, 25.278]	[0, 0]	[0, 1]	[0, 1]	[0, 0]	0	0	0	4741537
14RMO860475.las	238451137.438	238454922.418	[-4268, 4210]	[-25.608, 25.26]	[0, 0]	[0, 1]	[0, 1]	[0, 0]	0	0	0	4758673
14RMO860490.las	238451158.217	238454942.503	[-4270, 4221]	[-25.62, 25.326]	[0, 0]	[0, 1]	[0, 1]	[0, 0]	0	0	0	5176555
14RMO860505.las	238451178.487	238454963.276	[-4267, 4211]	[-25.602, 25.266]	[0, 0]	[0, 1]	[0, 1]	[0, 0]	0	0	0	3926223
14RMO860520.las	238451198.719	238454983.310	[-4267, 4211]	[-25.602, 25.266]	[0, 0]	[0, 1]	[0, 1]	[0, 0]	0	0	0	4031285
14RMO860535.las	238451218.920	238455004.033	[-4271, 4214]	[-25.626, 25.284]	[0, 0]	[0, 1]	[0, 1]	[0, 0]	0	0	0	4386557
14RMO860550.las	238451238.098	238455023.868	[-4270, 4209]	[-25.62, 25.254]	[0, 0]	[0, 1]	[0, 1]	[0, 0]	0	0	0	4462216
14RMO860565.las	238451258.664	238455043.575	[-4269, 4216]	[-25.614, 25.296]	[0, 0]	[0, 1]	[0, 1]	[0, 0]	0	0	0	4541748
14RMO860580.las	238451279.031	238455063.447	[-4268, 4211]	[-25.608, 25.266]	[0, 0]	[0, 1]	[0, 1]	[0, 0]	0	0	0	4864518
14RMO860595.las	238451298.574	238455083.132	[-4269, 4211]	[-25.614, 25.266]	[0, 0]	[0, 1]	[0, 1]	[0, 0]	0	0	0	4627439
14RMO860610.las	238451318.628	238455102.857	[-4267, 4217]	[-25.602, 25.302]	[0, 0]	[0, 1]	[0, 1]	[0, 0]	0	0	0	4633542
14RMO860625.las	238451338.417	238455122.218	[-4267, 4199]	[-25.602, 25.194]	[0, 0]	[0, 1]	[0, 1]	[0, 0]	0	0	0	4290435

DPH-1.3 Report on ASPRS LAS File Format (Tiled Data) - Informational - continued

File	GPS Time min	GPS Time max	Extended Scan Angle	Scan Angle Rank	Scanner Channel	Scan Direction	Edge of Flight Line	User Data	Counts for Synthetic	Key-points	Withheld	Overlap
14RMO860640.las	238451358.319	238455141.755	[-4270, 4211]	[-25.62, 25.266]	[0, 0]	[0, 1]	[0, 1]	[0, 0]	0	0	0	4881010
14RMO860655.las	238451378.125	238455161.768	[-4267, 4213]	[-25.602, 25.278]	[0, 0]	[0, 1]	[0, 1]	[0, 0]	0	0	0	4399246
14RMO860670.las	238451397.615	238455180.964	[-4267, 4203]	[-25.602, 25.218]	[0, 0]	[0, 1]	[0, 1]	[0, 0]	0	0	0	4327794
14RMO860685.las	238451417.322	238455200.082	[-4268, 4213]	[-25.608, 25.278]	[0, 0]	[0, 1]	[0, 1]	[0, 0]	0	0	0	4706663
14RMO860700.las	238451436.991	238455219.813	[-4267, 4212]	[-25.602, 25.272]	[0, 0]	[0, 1]	[0, 1]	[0, 0]	0	0	0	5026936
14RMO860715.las	238451456.350	238455239.865	[-4267, 4193]	[-25.602, 25.158]	[0, 0]	[0, 1]	[0, 1]	[0, 0]	0	0	0	4378941
14RMO860730.las	238451476.003	238455260.024	[-4268, 4214]	[-25.608, 25.284]	[0, 0]	[0, 1]	[0, 1]	[0, 0]	0	0	0	4447193
14RMO860745.las	238451494.850	238455279.795	[-4267, 4207]	[-25.602, 25.242]	[0, 0]	[0, 1]	[0, 1]	[0, 0]	0	0	0	4249964
14RMO860760.las	238451514.178	238455299.303	[-4271, 4211]	[-25.626, 25.266]	[0, 0]	[0, 1]	[0, 1]	[0, 0]	0	0	0	4475904
14RMO860775.las	238451533.638	238455319.072	[-4266, 4211]	[-25.596, 25.266]	[0, 0]	[0, 1]	[0, 1]	[0, 0]	0	0	0	4526809
14RMO860790.las	238451552.948	238455338.907	[-4270, 4211]	[-25.62, 25.266]	[0, 0]	[0, 1]	[0, 1]	[0, 0]	0	0	0	4173464
14RMO860805.las	238451572.686	238455358.612	[-4267, 4212]	[-25.602, 25.272]	[0, 0]	[0, 1]	[0, 1]	[0, 0]	0	0	0	4053326
14RMO860820.las	238451591.976	238455378.132	[-4268, 4211]	[-25.608, 25.266]	[0, 0]	[0, 1]	[0, 1]	[0, 0]	0	0	0	4215836
14RMO860835.las	238451611.533	238455397.443	[-4272, 4213]	[-25.632, 25.278]	[0, 0]	[0, 1]	[0, 1]	[0, 0]	0	0	0	3970611
14RMO860850.las	238451631.123	238455417.391	[-4268, 4208]	[-25.608, 25.248]	[0, 0]	[0, 1]	[0, 1]	[0, 0]	0	0	0	3853700
14RMO860865.las	238451650.467	238455437.116	[-4267, 4209]	[-25.602, 25.254]	[0, 0]	[0, 1]	[0, 1]	[0, 0]	0	0	0	3958596
14RMO860880.las	238451669.857	238455456.206	[-4268, 4212]	[-25.608, 25.272]	[0, 0]	[0, 1]	[0, 1]	[0, 0]	0	0	0	3883918
14RMO860895.las	238451689.183	238455475.431	[-4266, 4213]	[-25.596, 25.278]	[0, 0]	[0, 1]	[0, 1]	[0, 0]	0	0	0	4237230
14RMO860910.las	238451708.544	238455494.842	[-4267, 4209]	[-25.602, 25.254]	[0, 0]	[0, 1]	[0, 1]	[0, 0]	0	0	0	4453455
14RMO860925.las	238451727.606	238455513.130	[-4266, 4214]	[-25.596, 25.284]	[0, 0]	[0, 1]	[0, 1]	[0, 0]	0	0	0	3904318
14RMO860940.las	238451746.855	238455532.392	[-4267, 4214]	[-25.602, 25.284]	[0, 0]	[0, 1]	[0, 1]	[0, 0]	0	0	0	4405070
14RMO860955.las	238451765.784	238455551.766	[-4269, 4211]	[-25.614, 25.266]	[0, 0]	[0, 1]	[0, 1]	[0, 0]	0	0	0	4363979
14RMO860970.las	238451784.764	238455571.089	[-4266, 4212]	[-25.596, 25.272]	[0, 0]	[0, 1]	[0, 1]	[0, 0]	0	0	0	4412926
14RMO860985.las	238451803.780	238455590.067	[-4266, 4214]	[-25.596, 25.284]	[0, 0]	[0, 1]	[0, 1]	[0, 0]	0	0	0	4359451
14RMO875415.las	238450091.468	238454442.124	[-4248, 4216]	[-25.488, 25.296]	[0, 0]	[0, 1]	[0, 1]	[0, 0]	0	0	0	944141
14RMO875430.las	238450072.421	238454429.944	[-4269, 4214]	[-25.614, 25.284]	[0, 0]	[0, 1]	[0, 1]	[0, 0]	0	0	0	4375026
14RMO875445.las	238450054.085	238454411.014	[-4272, 4212]	[-25.632, 25.272]	[0, 0]	[0, 1]	[0, 1]	[0, 0]	0	0	0	4585902
14RMO875460.las	238450035.394	238454391.952	[-4268, 4213]	[-25.608, 25.278]	[0, 0]	[0, 1]	[0, 1]	[0, 0]	0	0	0	4500693
14RMO875475.las	238450016.858	238454372.926	[-4267, 4219]	[-25.602, 25.314]	[0, 0]	[0, 1]	[0, 1]	[0, 0]	0	0	0	4706976
14RMO875490.las	238449997.975	238454353.333	[-4272, 4214]	[-25.632, 25.284]	[0, 0]	[0, 1]	[0, 1]	[0, 0]	0	0	0	4459600
14RMO875505.las	238449979.357	238454334.306	[-4269, 4211]	[-25.614, 25.266]	[0, 0]	[0, 1]	[0, 1]	[0, 0]	0	0	0	4586836
14RMO875520.las	238449960.628	238454315.342	[-4270, 4212]	[-25.62, 25.272]	[0, 0]	[0, 1]	[0, 1]	[0, 0]	0	0	0	4908064
14RMO875535.las	238449941.696	238454296.330	[-4268, 4215]	[-25.608, 25.29]	[0, 0]	[0, 1]	[0, 1]	[0, 0]	0	0	0	4598950
14RMO875550.las	238449922.535	238454276.804	[-4270, 4212]	[-25.62, 25.272]	[0, 0]	[0, 1]	[0, 1]	[0, 0]	0	0	0	4652980
14RMO875565.las	238449903.725	238454256.772	[-4268, 4215]	[-25.608, 25.29]	[0, 0]	[0, 1]	[0, 1]	[0, 0]	0	0	0	4452927
14RMO875580.las	238449885.010	238454237.906	[-4268, 4210]	[-25.608, 25.26]	[0, 0]	[0, 1]	[0, 1]	[0, 0]	0	0	0	4597628
14RMO875595.las	238449866.016	238454218.119	[-4270, 4215]	[-25.62, 25.29]	[0, 0]	[0, 1]	[0, 1]	[0, 0]	0	0	0	4362928
14RMO875610.las	238449847.205	238454197.922	[-4270, 4213]	[-25.62, 25.278]	[0, 0]	[0, 1]	[0, 1]	[0, 0]	0	0	0	4904646
14RMO875625.las	238449828.431	238454177.986	[-4550, 4208]	[-27.3, 25.248]	[0, 0]	[0, 1]	[0, 1]	[0, 0]	0	0	0	4492904
14RMO875640.las	238449810.274	238454158.563	[-4267, 4215]	[-25.602, 25.29]	[0, 0]	[0, 1]	[0, 1]	[0, 0]	0	0	0	4420473
14RMO875655.las	238449791.693	238454139.369	[-4267, 4211]	[-25.602, 25.266]	[0, 0]	[0, 1]	[0, 1]	[0, 0]	0	0	0	4370688
14RMO875670.las	238449772.821	238454119.876	[-4268, 4213]	[-25.608, 25.278]	[0, 0]	[0, 1]	[0, 1]	[0, 0]	0	0	0	4538135
14RMO875685.las	238449754.040	238454100.744	[-4268, 4211]	[-25.608, 25.266]	[0, 0]	[0, 1]	[0, 1]	[0, 0]	0	0	0	4520537
14RMO875700.las	238449735.208	238454081.798	[-4269, 4211]	[-25.614, 25.266]	[0, 0]	[0, 1]	[0, 1]	[0, 0]	0	0	0	4123349
14RMO875715.las	238449716.596	238454063.265	[-4269, 4215]	[-25.614, 25.29]	[0, 0]	[0, 1]	[0, 1]	[0, 0]	0	0	0	4678864
14RMO875730.las	238449697.568	238454044.730	[-4263, 4215]	[-25.578, 25.29]	[0, 0]	[0, 1]	[0, 1]	[0, 0]	0	0	0	4257994
14RMO875745.las	238449678.989	238454025.403	[-4268, 4205]	[-25.608, 25.23]	[0, 0]	[0, 1]	[0, 1]	[0, 0]	0	0	0	4713038
14RMO875760.las	238449660.242	238454006.485	[-4269, 4216]	[-25.614, 25.296]	[0, 0]	[0, 1]	[0, 1]	[0, 0]	0	0	0	4771521
14RMO875775.las	238449641.906	238453987.753	[-4270, 4212]	[-25.62, 25.272]	[0, 0]	[0, 1]	[0, 1]	[0, 0]	0	0	0	4443686

DPH-1.3 Report on ASPRS LAS File Format (Tiled Data) - Informational - continued

File	GPS Time min	GPS Time max	Extended Scan Angle	Scan Angle Rank	Scanner Channel	Scan Direction	Edge of Flight Line	User Data	Counts for Synthetic	Key-points	Withheld	Overlap
14RMO875790.las	238449622.715	238453968.726	[-4267, 4213]	[-25.602, 25.278]	[0, 0]	[0, 1]	[0, 1]	[0, 0]	0	0	0	4219249
14RMO875805.las	238449603.765	238453949.816	[-4273, 4213]	[-25.638, 25.278]	[0, 0]	[0, 1]	[0, 1]	[0, 0]	0	0	0	4053024
14RMO875820.las	238449584.835	238453931.046	[-4270, 4199]	[-25.62, 25.194]	[0, 0]	[0, 1]	[0, 1]	[0, 0]	0	0	0	3871895
14RMO875835.las	238449565.352	238453912.233	[-4268, 4205]	[-25.608, 25.23]	[0, 0]	[0, 1]	[0, 1]	[0, 0]	0	0	0	4115755
14RMO875850.las	238449546.109	238453893.715	[-4269, 4211]	[-25.614, 25.266]	[0, 0]	[0, 1]	[0, 1]	[0, 0]	0	0	0	3822254
14RMO875865.las	238449527.469	238453875.032	[-4268, 4211]	[-25.608, 25.266]	[0, 0]	[0, 1]	[0, 1]	[0, 0]	0	0	0	3731405
14RMO875880.las	238449509.067	238453855.856	[-4269, 4212]	[-25.614, 25.272]	[0, 0]	[0, 1]	[0, 1]	[0, 0]	0	0	0	4161933
14RMO875895.las	238449489.665	238453837.136	[-4269, 4209]	[-25.614, 25.254]	[0, 0]	[0, 1]	[0, 1]	[0, 0]	0	0	0	4202917
14RMO875910.las	238449470.930	238453818.605	[-4266, 4213]	[-25.596, 25.278]	[0, 0]	[0, 1]	[0, 1]	[0, 0]	0	0	0	4427912
14RMO875925.las	238449451.654	238453799.940	[-4269, 4215]	[-25.614, 25.29]	[0, 0]	[0, 1]	[0, 1]	[0, 0]	0	0	0	3792829
14RMO875940.las	238449432.827	238453780.744	[-4268, 4213]	[-25.608, 25.278]	[0, 0]	[0, 1]	[0, 1]	[0, 0]	0	0	0	3631383
14RMO875955.las	238449413.740	238453761.566	[-4271, 4220]	[-25.626, 25.32]	[0, 0]	[0, 1]	[0, 1]	[0, 0]	0	0	0	3786868
14RMO875970.las	238449394.517	238453742.867	[-4268, 4210]	[-25.608, 25.26]	[0, 0]	[0, 1]	[0, 1]	[0, 0]	0	0	0	4163211
14RMO875985.las	238449375.190	238453723.743	[-4267, 4213]	[-25.602, 25.278]	[0, 0]	[0, 1]	[0, 1]	[0, 0]	0	0	0	4393384
14RMO890430.las	238447517.939	238450089.624	[-4238, 4209]	[-25.428, 25.254]	[0, 0]	[0, 1]	[0, 1]	[0, 0]	0	0	0	970170
14RMO890445.las	238447527.988	238450074.091	[-4244, 4218]	[-25.464, 25.308]	[0, 0]	[0, 1]	[0, 1]	[0, 0]	0	0	0	2301479
14RMO890460.las	238447548.443	238450054.171	[-4248, 4212]	[-25.488, 25.272]	[0, 0]	[0, 1]	[0, 1]	[0, 0]	0	0	0	3002526
14RMO890475.las	238447569.147	238450036.473	[-4219, 4219]	[-25.314, 25.314]	[0, 0]	[0, 1]	[0, 1]	[0, 0]	0	0	0	2691865
14RMO890490.las	238447589.675	238450017.850	[-4234, 4215]	[-25.404, 25.29]	[0, 0]	[0, 1]	[0, 1]	[0, 0]	0	0	0	3019412
14RMO890505.las	238447609.976	238449998.813	[-4243, 4213]	[-25.458, 25.278]	[0, 0]	[0, 1]	[0, 1]	[0, 0]	0	0	0	2891019
14RMO890520.las	238447629.881	238449979.624	[-4245, 4210]	[-25.47, 25.26]	[0, 0]	[0, 1]	[0, 1]	[0, 0]	0	0	0	2870219
14RMO890535.las	238447649.876	238449961.786	[-4237, 4214]	[-25.422, 25.284]	[0, 0]	[0, 1]	[0, 1]	[0, 0]	0	0	0	2990617
14RMO890550.las	238447670.094	238449942.748	[-4242, 4210]	[-25.452, 25.26]	[0, 0]	[0, 1]	[0, 1]	[0, 0]	0	0	0	3045438
14RMO890565.las	238447690.048	238449923.025	[-4234, 4213]	[-25.404, 25.278]	[0, 0]	[0, 1]	[0, 1]	[0, 0]	0	0	0	3037202
14RMO890580.las	238447710.035	238449904.841	[-4258, 4214]	[-25.548, 25.284]	[0, 0]	[0, 1]	[0, 1]	[0, 0]	0	0	0	3113529
14RMO890595.las	238447729.902	238449886.350	[-4253, 4216]	[-25.518, 25.296]	[0, 0]	[0, 1]	[0, 1]	[0, 0]	0	0	0	3046804
14RMO890610.las	238447750.010	238449866.021	[-4245, 4213]	[-25.47, 25.278]	[0, 0]	[0, 1]	[0, 1]	[0, 0]	0	0	0	2260098
14RMO890625.las	238447769.261	238449848.248	[-4285, 4214]	[-25.71, 25.284]	[0, 0]	[0, 1]	[0, 1]	[0, 0]	0	0	0	2608892
14RMO890640.las	238447788.857	238449828.767	[-4243, 4212]	[-25.458, 25.272]	[0, 0]	[0, 1]	[0, 1]	[0, 0]	0	0	0	2776814
14RMO890655.las	238447808.475	238449810.846	[-4240, 4215]	[-25.44, 25.29]	[0, 0]	[0, 1]	[0, 1]	[0, 0]	0	0	0	3020837
14RMO890670.las	238447828.089	238449792.367	[-4258, 4214]	[-25.548, 25.284]	[0, 0]	[0, 1]	[0, 1]	[0, 0]	0	0	0	3299640
14RMO890685.las	238447847.664	238449773.153	[-4227, 4219]	[-25.362, 25.314]	[0, 0]	[0, 1]	[0, 1]	[0, 0]	0	0	0	3120120
14RMO890700.las	238447867.816	238449755.338	[-4241, 4212]	[-25.446, 25.272]	[0, 0]	[0, 1]	[0, 1]	[0, 0]	0	0	0	2586462
14RMO890715.las	238447887.257	238449735.291	[-4248, 4212]	[-25.488, 25.272]	[0, 0]	[0, 1]	[0, 1]	[0, 0]	0	0	0	2539307
14RMO890730.las	238447906.682	238449717.378	[-4237, 4214]	[-25.422, 25.284]	[0, 0]	[0, 1]	[0, 1]	[0, 0]	0	0	0	2689967
14RMO890745.las	238447926.508	238449697.634	[-4238, 4210]	[-25.428, 25.26]	[0, 0]	[0, 1]	[0, 1]	[0, 0]	0	0	0	2599711
14RMO890760.las	238447945.852	238449680.364	[-4243, 4212]	[-25.458, 25.272]	[0, 0]	[0, 1]	[0, 1]	[0, 0]	0	0	0	2738940
14RMO890775.las	238447965.389	238449661.534	[-4231, 4216]	[-25.386, 25.296]	[0, 0]	[0, 1]	[0, 1]	[0, 0]	0	0	0	2998454
14RMO890790.las	238447984.624	238449642.820	[-4232, 4213]	[-25.392, 25.278]	[0, 0]	[0, 1]	[0, 1]	[0, 0]	0	0	0	3007122
14RMO890805.las	238448004.195	238449623.167	[-4249, 4215]	[-25.494, 25.29]	[0, 0]	[0, 1]	[0, 1]	[0, 0]	0	0	0	2672611
14RMO890820.las	238448023.646	238449605.236	[-4247, 4209]	[-25.482, 25.254]	[0, 0]	[0, 1]	[0, 1]	[0, 0]	0	0	0	2687202
14RMO890835.las	238448042.954	238449584.824	[-4253, 4213]	[-25.518, 25.278]	[0, 0]	[0, 1]	[0, 1]	[0, 0]	0	0	0	2876033
14RMO890850.las	238448062.468	238449566.133	[-4243, 4218]	[-25.458, 25.308]	[0, 0]	[0, 1]	[0, 1]	[0, 0]	0	0	0	2763298
14RMO890865.las	238448082.086	238449547.566	[-4239, 4212]	[-25.434, 25.272]	[0, 0]	[0, 1]	[0, 1]	[0, 0]	0	0	0	2444343
14RMO890880.las	238448101.701	238449528.487	[-4251, 4216]	[-25.506, 25.296]	[0, 0]	[0, 1]	[0, 1]	[0, 0]	0	0	0	2446812
14RMO890895.las	238448120.929	238449509.954	[-4224, 4214]	[-25.344, 25.284]	[0, 0]	[0, 1]	[0, 1]	[0, 0]	0	0	0	2718724
14RMO890910.las	238448140.470	238449490.364	[-4254, 4217]	[-25.524, 25.302]	[0, 0]	[0, 1]	[0, 1]	[0, 0]	0	0	0	2784611
14RMO890925.las	238448159.656	238449472.312	[-4236, 4212]	[-25.416, 25.272]	[0, 0]	[0, 1]	[0, 1]	[0, 0]	0	0	0	2113128
14RMO890940.las	238448178.878	238449451.709	[-4255, 4212]	[-25.53, 25.272]	[0, 0]	[0, 1]	[0, 1]	[0, 0]	0	0	0	2319921

DPH-1.3 Report on ASPRS LAS File Format (Tiled Data) - Informational - continued

File	GPS Time min	GPS Time max	Extended Scan Angle	Scan Angle Rank	Scanner Channel	Scan Direction	Edge of Flight Line	User Data	Counts for Synthetic	Key-points	Withheld	Overlap
14RMO890955.las	238448197.868	238449433.011	[-4240, 4211]	[-25.44, 25.266]	[0, 0]	[0, 1]	[0, 1]	[0, 0]	0	0	0	2624557
14RMO890970.las	238448217.444	238449413.740	[-4224, 4217]	[-25.344, 25.302]	[0, 0]	[0, 1]	[0, 1]	[0, 0]	0	0	0	2695086
14RMO890985.las	238448236.909	238449394.550	[-4220, 4212]	[-25.32, 25.272]	[0, 0]	[0, 1]	[0, 1]	[0, 0]	0	0	0	2793326
14RMO905430.las	238447524.577	238447528.011	[-1538, 4070]	[-9.228, 24.42]	[0, 0]	[0, 1]	[0, 0]	[0, 0]	0	0	0	0
14RMO905445.las	236527763.304	238447548.502	[-4267, 4217]	[-25.602, 25.302]	[0, 0]	[0, 1]	[0, 1]	[0, 0]	0	0	0	3040539
14RMO905460.las	236527781.321	238447570.158	[-4270, 4214]	[-25.62, 25.284]	[0, 0]	[0, 1]	[0, 1]	[0, 0]	0	0	0	3289418
14RMO905475.las	236527801.009	238447590.859	[-4269, 4208]	[-25.614, 25.248]	[0, 0]	[0, 1]	[0, 1]	[0, 0]	0	0	0	2965348
14RMO905490.las	236527822.176	238447610.830	[-4269, 4215]	[-25.614, 25.29]	[0, 0]	[0, 1]	[0, 1]	[0, 0]	0	0	0	2988031
14RMO905505.las	236527842.632	238447629.872	[-4266, 4215]	[-25.596, 25.29]	[0, 0]	[0, 1]	[0, 1]	[0, 0]	0	0	0	2755487
14RMO905520.las	236527862.765	238447649.918	[-4269, 4210]	[-25.614, 25.26]	[0, 0]	[0, 1]	[0, 1]	[0, 0]	0	0	0	2988491
14RMO905535.las	236527881.862	238447671.097	[-4266, 4211]	[-25.596, 25.266]	[0, 0]	[0, 1]	[0, 1]	[0, 0]	0	0	0	2913506
14RMO905550.las	236527900.684	238447690.762	[-4267, 4216]	[-25.602, 25.296]	[0, 0]	[0, 1]	[0, 1]	[0, 0]	0	0	0	2679308
14RMO905565.las	236527919.541	238447710.617	[-4268, 4492]	[-25.608, 26.952]	[0, 0]	[0, 1]	[0, 1]	[0, 0]	0	0	0	7113556
14RMO905580.las	236527939.530	238447730.765	[-4274, 4224]	[-25.644, 25.344]	[0, 0]	[0, 1]	[0, 1]	[0, 0]	0	0	0	8715122
14RMO905595.las	236527958.555	238447750.642	[-4273, 4456]	[-25.638, 26.736]	[0, 0]	[0, 1]	[0, 1]	[0, 0]	0	0	0	8556485
14RMO905610.las	236527977.873	238447769.269	[-4267, 4210]	[-25.602, 25.26]	[0, 0]	[0, 1]	[0, 1]	[0, 0]	0	0	0	3173601
14RMO905625.las	236527996.725	238447789.463	[-4268, 4213]	[-25.608, 25.278]	[0, 0]	[0, 1]	[0, 1]	[0, 0]	0	0	0	3085960
14RMO905640.las	236528015.960	238447809.313	[-4269, 4209]	[-25.614, 25.254]	[0, 0]	[0, 1]	[0, 1]	[0, 0]	0	0	0	3248940
14RMO905655.las	236528035.061	238447828.193	[-4271, 4209]	[-25.626, 25.254]	[0, 0]	[0, 1]	[0, 1]	[0, 0]	0	0	0	3122361
14RMO905670.las	236528054.172	238447848.641	[-4267, 4208]	[-25.602, 25.248]	[0, 0]	[0, 1]	[0, 1]	[0, 0]	0	0	0	2965523
14RMO905685.las	236528073.511	238447868.679	[-4268, 4214]	[-25.608, 25.284]	[0, 0]	[0, 1]	[0, 1]	[0, 0]	0	0	0	2943854
14RMO905700.las	236528092.754	238447887.332	[-4267, 4213]	[-25.602, 25.278]	[0, 0]	[0, 1]	[0, 1]	[0, 0]	0	0	0	2757904
14RMO905715.las	236528111.650	238447906.770	[-4268, 4207]	[-25.608, 25.242]	[0, 0]	[0, 1]	[0, 1]	[0, 0]	0	0	0	2810962
14RMO905730.las	236528130.403	238447927.230	[-4263, 4210]	[-25.578, 25.26]	[0, 0]	[0, 1]	[0, 1]	[0, 0]	0	0	0	3031105
14RMO905745.las	236528149.219	238447945.843	[-4270, 4208]	[-25.62, 25.248]	[0, 0]	[0, 1]	[0, 1]	[0, 0]	0	0	0	2862555
14RMO905760.las	236528167.764	238447965.439	[-4266, 4214]	[-25.596, 25.284]	[0, 0]	[0, 1]	[0, 1]	[0, 0]	0	0	0	2770125
14RMO905775.las	236528186.570	238447985.684	[-4271, 4217]	[-25.626, 25.302]	[0, 0]	[0, 1]	[0, 1]	[0, 0]	0	0	0	2695959
14RMO905790.las	236528205.441	238448004.554	[-4265, 4211]	[-25.59, 25.266]	[0, 0]	[0, 1]	[0, 1]	[0, 0]	0	0	0	2641830
14RMO905805.las	236528224.248	238448023.757	[-4267, 4213]	[-25.602, 25.278]	[0, 0]	[0, 1]	[0, 1]	[0, 0]	0	0	0	2741427
14RMO905820.las	236528242.799	238448042.979	[-4268, 4209]	[-25.608, 25.254]	[0, 0]	[0, 1]	[0, 1]	[0, 0]	0	0	0	2851689
14RMO905835.las	236528261.284	238448063.455	[-4265, 4209]	[-25.59, 25.254]	[0, 0]	[0, 1]	[0, 1]	[0, 0]	0	0	0	2734197
14RMO905850.las	236528279.973	238448082.428	[-4268, 4215]	[-25.608, 25.29]	[0, 0]	[0, 1]	[0, 1]	[0, 0]	0	0	0	2861354
14RMO905865.las	236528298.394	238448101.785	[-4269, 4213]	[-25.614, 25.278]	[0, 0]	[0, 1]	[0, 1]	[0, 0]	0	0	0	2776467
14RMO905880.las	236528317.161	238448120.987	[-4267, 4208]	[-25.602, 25.248]	[0, 0]	[0, 1]	[0, 1]	[0, 0]	0	0	0	2568977
14RMO905895.las	236528335.861	238448140.487	[-4266, 4212]	[-25.596, 25.272]	[0, 0]	[0, 1]	[0, 1]	[0, 0]	0	0	0	2738345
14RMO905910.las	236528354.443	238448159.647	[-4267, 4213]	[-25.602, 25.278]	[0, 0]	[0, 1]	[0, 1]	[0, 0]	0	0	0	2643153
14RMO905925.las	236528373.353	238448179.031	[-4267, 4208]	[-25.602, 25.248]	[0, 0]	[0, 1]	[0, 1]	[0, 0]	0	0	0	2536239
14RMO905940.las	236528392.302	238448197.934	[-4270, 4211]	[-25.62, 25.266]	[0, 0]	[0, 1]	[0, 1]	[0, 0]	0	0	0	2583792
14RMO905955.las	236528410.850	238448217.477	[-4268, 4210]	[-25.608, 25.26]	[0, 0]	[0, 1]	[0, 1]	[0, 0]	0	0	0	2567893
14RMO905970.las	236528429.331	238448236.950	[-4267, 4216]	[-25.602, 25.296]	[0, 0]	[0, 1]	[0, 1]	[0, 0]	0	0	0	2534206
14RMO905985.las	236528448.177	238448257.402	[-4275, 4211]	[-25.65, 25.266]	[0, 0]	[0, 1]	[0, 1]	[0, 0]	0	0	0	2628953
14RMO920445.las	236527419.225	236527781.354	[-4266, 143]	[-25.596, 0.858]	[0, 0]	[0, 1]	[0, 1]	[0, 0]	0	0	0	844939
14RMO920460.las	236524848.592	236527801.108	[-4270, 4208]	[-25.62, 25.248]	[0, 0]	[0, 1]	[0, 1]	[0, 0]	0	0	0	3744646
14RMO920475.las	236524865.044	236527822.209	[-4270, 4215]	[-25.62, 25.29]	[0, 0]	[0, 1]	[0, 1]	[0, 0]	0	0	0	4161687
14RMO920490.las	236524885.375	236527842.632	[-4277, 4210]	[-25.662, 25.26]	[0, 0]	[0, 1]	[0, 1]	[0, 0]	0	0	0	3948156
14RMO920505.las	236524906.154	236527862.782	[-4268, 4216]	[-25.608, 25.296]	[0, 0]	[0, 1]	[0, 1]	[0, 0]	0	0	0	3836111
14RMO920520.las	236524925.893	236527881.871	[-4272, 4208]	[-25.632, 25.248]	[0, 0]	[0, 1]	[0, 1]	[0, 0]	0	0	0	3706948
14RMO920535.las	236524945.338	236527900.707	[-4271, 4194]	[-25.626, 25.164]	[0, 0]	[0, 1]	[0, 1]	[0, 0]	0	0	0	3723183
14RMO920550.las	236524965.587	236527919.541	[-4628, 4212]	[-27.768, 25.272]	[0, 0]	[0, 1]	[0, 1]	[0, 0]	0	0	0	3953068

DPH-1.3 Report on ASPRS LAS File Format (Tiled Data) - Informational - continued

File	GPS Time min	GPS Time max	Extended Scan Angle	Scan Angle Rank	Scanner Channel	Scan Direction	Edge of Flight Line	User Data	Counts for Synthetic	Key-points	Withheld	Overlap
14RMO920565.las	236524985.359	236539790.006	[-4269, 4369]	[-25.614, 26.214]	[0, 0]	[0, 1]	[0, 1]	[0, 0]	0	0	0	6032578
14RMO920580.las	236525005.591	236539774.786	[-4806, 4368]	[-28.836, 26.208]	[0, 0]	[0, 1]	[0, 1]	[0, 0]	0	0	0	7204169
14RMO920595.las	236525025.675	236539752.212	[-4330, 4218]	[-25.98, 25.308]	[0, 0]	[0, 1]	[0, 1]	[0, 0]	0	0	0	6905417
14RMO920610.las	236525045.457	236527996.752	[-4271, 4213]	[-25.626, 25.278]	[0, 0]	[0, 1]	[0, 1]	[0, 0]	0	0	0	4049244
14RMO920625.las	236525065.313	236528015.983	[-4267, 4394]	[-25.602, 26.364]	[0, 0]	[0, 1]	[0, 1]	[0, 0]	0	0	0	3737896
14RMO920640.las	236525085.131	236528035.094	[-4288, 4212]	[-25.728, 25.272]	[0, 0]	[0, 1]	[0, 1]	[0, 0]	0	0	0	3930713
14RMO920655.las	236525104.770	236528054.222	[-4270, 4212]	[-25.62, 25.272]	[0, 0]	[0, 1]	[0, 1]	[0, 0]	0	0	0	3924710
14RMO920670.las	236525124.654	236528073.538	[-4267, 4212]	[-25.602, 25.272]	[0, 0]	[0, 1]	[0, 1]	[0, 0]	0	0	0	3677645
14RMO920685.las	236525144.772	236528092.830	[-4270, 4221]	[-25.62, 25.326]	[0, 0]	[0, 1]	[0, 1]	[0, 0]	0	0	0	3834714
14RMO920700.las	236525164.001	236528111.683	[-4270, 4213]	[-25.62, 25.278]	[0, 0]	[0, 1]	[0, 1]	[0, 0]	0	0	0	3971244
14RMO920715.las	236525183.772	236528130.430	[-4270, 4217]	[-25.62, 25.302]	[0, 0]	[0, 1]	[0, 1]	[0, 0]	0	0	0	3909400
14RMO920730.las	236525203.296	236528149.262	[-4266, 4216]	[-25.596, 25.296]	[0, 0]	[0, 1]	[0, 1]	[0, 0]	0	0	0	3420632
14RMO920745.las	236525223.895	236528167.753	[-4269, 4217]	[-25.614, 25.302]	[0, 0]	[0, 1]	[0, 1]	[0, 0]	0	0	0	3318478
14RMO920760.las	236525242.563	236528186.587	[-4267, 4212]	[-25.602, 25.272]	[0, 0]	[0, 1]	[0, 1]	[0, 0]	0	0	0	3471396
14RMO920775.las	236525262.811	236528205.431	[-4271, 4219]	[-25.626, 25.314]	[0, 0]	[0, 1]	[0, 1]	[0, 0]	0	0	0	3293396
14RMO920790.las	236525282.219	236528224.281	[-4268, 4215]	[-25.608, 25.29]	[0, 0]	[0, 1]	[0, 1]	[0, 0]	0	0	0	3298802
14RMO920805.las	236525301.531	236528242.816	[-4269, 4408]	[-25.614, 26.448]	[0, 0]	[0, 1]	[0, 1]	[0, 0]	0	0	0	3719361
14RMO920820.las	236525321.229	236528261.301	[-4267, 4219]	[-25.602, 25.314]	[0, 0]	[0, 1]	[0, 1]	[0, 0]	0	0	0	3374861
14RMO920835.las	236525339.535	236528279.979	[-4752, 4219]	[-28.512, 25.314]	[0, 0]	[0, 1]	[0, 1]	[0, 0]	0	0	0	3178340
14RMO920850.las	236525358.714	236528298.443	[-4269, 4217]	[-25.614, 25.302]	[0, 0]	[0, 1]	[0, 1]	[0, 0]	0	0	0	3505972
14RMO920865.las	236525378.320	236528317.194	[-4271, 4216]	[-25.626, 25.296]	[0, 0]	[0, 1]	[0, 1]	[0, 0]	0	0	0	3541027
14RMO920880.las	236525397.286	236528335.938	[-4269, 4211]	[-25.614, 25.266]	[0, 0]	[0, 1]	[0, 1]	[0, 0]	0	0	0	3521993
14RMO920895.las	236525416.478	236528354.487	[-4275, 4209]	[-25.65, 25.254]	[0, 0]	[0, 1]	[0, 1]	[0, 0]	0	0	0	3351434
14RMO920910.las	236525435.791	236528373.380	[-4269, 4211]	[-25.614, 25.266]	[0, 0]	[0, 1]	[0, 1]	[0, 0]	0	0	0	3594272
14RMO920925.las	236525454.791	236528392.295	[-4269, 4213]	[-25.614, 25.278]	[0, 0]	[0, 1]	[0, 1]	[0, 0]	0	0	0	3678363
14RMO920940.las	236525474.183	236528410.894	[-4290, 4223]	[-25.74, 25.338]	[0, 0]	[0, 1]	[0, 1]	[0, 0]	0	0	0	3581973
14RMO920955.las	236525492.932	236528429.397	[-4268, 4220]	[-25.608, 25.32]	[0, 0]	[0, 1]	[0, 1]	[0, 0]	0	0	0	3467393
14RMO920970.las	236525511.616	236528448.193	[-4267, 4214]	[-25.602, 25.284]	[0, 0]	[0, 1]	[0, 1]	[0, 0]	0	0	0	3409202
14RMO920985.las	236525530.350	236528466.899	[-4269, 4215]	[-25.614, 25.29]	[0, 0]	[0, 1]	[0, 1]	[0, 0]	0	0	0	3397854
14RMO935460.las	235087059.160	236527414.504	[-4266, 4208]	[-25.596, 25.248]	[0, 0]	[0, 1]	[0, 1]	[0, 0]	0	0	0	1792928
14RMO935475.las	235087039.504	236527399.485	[-4300, 4215]	[-25.8, 25.29]	[0, 0]	[0, 1]	[0, 1]	[0, 0]	0	0	0	5048909
14RMO935490.las	235087021.139	236527380.146	[-4272, 4212]	[-25.632, 25.272]	[0, 0]	[0, 1]	[0, 1]	[0, 0]	0	0	0	4361400
14RMO935505.las	235087003.119	236527361.311	[-4270, 4208]	[-25.62, 25.248]	[0, 0]	[0, 1]	[0, 1]	[0, 0]	0	0	0	3930031
14RMO935520.las	235086984.556	236527342.505	[-4278, 4214]	[-25.668, 25.284]	[0, 0]	[0, 1]	[0, 1]	[0, 0]	0	0	0	3877230
14RMO935535.las	235086965.791	236527323.028	[-4267, 4213]	[-25.602, 25.278]	[0, 0]	[0, 1]	[0, 1]	[0, 0]	0	0	0	3763548
14RMO935550.las	235086946.848	236527303.816	[-4270, 4212]	[-25.62, 25.272]	[0, 0]	[0, 1]	[0, 1]	[0, 0]	0	0	0	3925462
14RMO935565.las	235086928.139	236527284.669	[-4269, 4212]	[-25.614, 25.272]	[0, 0]	[0, 1]	[0, 1]	[0, 0]	0	0	0	3856413
14RMO935580.las	235086909.986	236527264.903	[-4276, 4211]	[-25.656, 25.266]	[0, 0]	[0, 1]	[0, 1]	[0, 0]	0	0	0	3577133
14RMO935595.las	235086891.652	236527245.760	[-4266, 4217]	[-25.596, 25.302]	[0, 0]	[0, 1]	[0, 1]	[0, 0]	0	0	0	4066519
14RMO935610.las	235086872.547	236527225.986	[-4268, 4212]	[-25.608, 25.272]	[0, 0]	[0, 1]	[0, 1]	[0, 0]	0	0	0	4663942
14RMO935625.las	235086853.161	236527206.233	[-4266, 4213]	[-25.596, 25.278]	[0, 0]	[0, 1]	[0, 1]	[0, 0]	0	0	0	4048176
14RMO935640.las	235086834.149	236527187.615	[-4267, 4214]	[-25.602, 25.284]	[0, 0]	[0, 1]	[0, 1]	[0, 0]	0	0	0	4391974
14RMO935655.las	235086814.858	236527168.377	[-4270, 4220]	[-25.62, 25.32]	[0, 0]	[0, 1]	[0, 1]	[0, 0]	0	0	0	3965882
14RMO935670.las	235086795.565	236527148.386	[-4275, 4212]	[-25.65, 25.272]	[0, 0]	[0, 1]	[0, 1]	[0, 0]	0	0	0	4168332
14RMO935685.las	235086777.179	236527129.014	[-4267, 4211]	[-25.602, 25.266]	[0, 0]	[0, 1]	[0, 1]	[0, 0]	0	0	0	4554001
14RMO935700.las	235086758.335	236527108.712	[-4269, 4209]	[-25.614, 25.254]	[0, 0]	[0, 1]	[0, 1]	[0, 0]	0	0	0	4816333
14RMO935715.las	235086739.604	236527089.683	[-4270, 4213]	[-25.62, 25.278]	[0, 0]	[0, 1]	[0, 1]	[0, 0]	0	0	0	5003575
14RMO935730.las	235086721.366	236527070.949	[-4349, 4207]	[-26.094, 25.242]	[0, 0]	[0, 1]	[0, 1]	[0, 0]	0	0	0	4555044
14RMO935745.las	235086702.632	236527050.963	[-4268, 4218]	[-25.608, 25.308]	[0, 0]	[0, 1]	[0, 1]	[0, 0]	0	0	0	4173973

DPH-1.3 Report on ASPRS LAS File Format (Tiled Data) - Informational - continued

File	GPS Time min	GPS Time max	Extended Scan Angle	Scan Angle Rank	Scanner Channel	Scan Direction	Edge of Flight Line	User Data	Counts for Synthetic	Key-points	Withheld	Overlap
14RMO935760.las	235086683.538	236527031.128	[-4268, 4209]	[-25.608, 25.254]	[0, 0]	[0, 1]	[0, 1]	[0, 0]	0	0	0	3945899
14RMO935775.las	235086665.436	236527012.004	[-4396, 4217]	[-26.376, 25.302]	[0, 0]	[0, 1]	[0, 1]	[0, 0]	0	0	0	3856107
14RMO935790.las	235086646.524	236526992.645	[-4309, 4214]	[-25.854, 25.284]	[0, 0]	[0, 1]	[0, 1]	[0, 0]	0	0	0	4085071
14RMO935805.las	235086628.323	236526972.362	[-4272, 4369]	[-25.632, 26.214]	[0, 0]	[0, 1]	[0, 1]	[0, 0]	0	0	0	4309130
14RMO935820.las	235086608.605	236526953.005	[-4270, 4215]	[-25.62, 25.29]	[0, 0]	[0, 1]	[0, 1]	[0, 0]	0	0	0	3996704
14RMO935835.las	235086589.428	236526933.002	[-4306, 4215]	[-25.836, 25.29]	[0, 0]	[0, 1]	[0, 1]	[0, 0]	0	0	0	4030471
14RMO935850.las	235086570.170	236526913.332	[-4271, 4214]	[-25.626, 25.284]	[0, 0]	[0, 1]	[0, 1]	[0, 0]	0	0	0	4129651
14RMO935865.las	235086551.159	236526893.063	[-4269, 4212]	[-25.614, 25.272]	[0, 0]	[0, 1]	[0, 1]	[0, 0]	0	0	0	3936297
14RMO935880.las	235086531.866	236526873.553	[-4633, 4212]	[-27.798, 25.272]	[0, 0]	[0, 1]	[0, 1]	[0, 0]	0	0	0	4286093
14RMO935895.las	235086513.640	236526853.039	[-4272, 4215]	[-25.632, 25.29]	[0, 0]	[0, 1]	[0, 1]	[0, 0]	0	0	0	4367491
14RMO935910.las	235086495.436	236526833.089	[-4271, 4214]	[-25.626, 25.284]	[0, 0]	[0, 1]	[0, 1]	[0, 0]	0	0	0	4151843
14RMO935925.las	235086476.244	236526813.015	[-4402, 4216]	[-26.412, 25.296]	[0, 0]	[0, 1]	[0, 1]	[0, 0]	0	0	0	3947912
14RMO935940.las	235086456.967	236526792.701	[-4555, 4213]	[-27.33, 25.278]	[0, 0]	[0, 1]	[0, 1]	[0, 0]	0	0	0	4000736
14RMO935955.las	235086437.791	236526772.694	[-4272, 4209]	[-25.632, 25.254]	[0, 0]	[0, 1]	[0, 1]	[0, 0]	0	0	0	3766629
14RMO935970.las	235086419.488	236526752.805	[-4305, 4205]	[-25.83, 25.23]	[0, 0]	[0, 1]	[0, 1]	[0, 0]	0	0	0	3456503
14RMO935985.las	235086401.664	236526732.618	[-4383, 4214]	[-26.298, 25.284]	[0, 0]	[0, 1]	[0, 1]	[0, 0]	0	0	0	4037939
14RMO950460.las	235087059.225	236524862.413	[-4246, -2012]	[-25.476, -12.072]	[0, 0]	[0, 1]	[0, 1]	[0, 0]	0	0	0	2082
14RMO950475.las	235084595.919	236524883.685	[-4264, 4667]	[-25.584, 28.002]	[0, 0]	[0, 1]	[0, 1]	[0, 0]	0	0	0	1526061
14RMO950490.las	235084607.637	236524904.364	[-4265, 4209]	[-25.59, 25.254]	[0, 0]	[0, 1]	[0, 1]	[0, 0]	0	0	0	2605368
14RMO950505.las	235084625.578	236524924.384	[-4265, 4214]	[-25.59, 25.284]	[0, 0]	[0, 1]	[0, 1]	[0, 0]	0	0	0	2605980
14RMO950520.las	235084645.081	236524943.962	[-4267, 4226]	[-25.602, 25.356]	[0, 0]	[0, 1]	[0, 1]	[0, 0]	0	0	0	2667409
14RMO950535.las	235084664.342	236524963.467	[-4267, 4212]	[-25.602, 25.272]	[0, 0]	[0, 1]	[0, 1]	[0, 0]	0	0	0	2672606
14RMO950550.las	235084681.883	236524983.817	[-4265, 4211]	[-25.59, 25.266]	[0, 0]	[0, 1]	[0, 1]	[0, 0]	0	0	0	2522192
14RMO950565.las	235084700.778	236525004.032	[-4268, 4266]	[-25.608, 25.596]	[0, 0]	[0, 1]	[0, 1]	[0, 0]	0	0	0	2614337
14RMO950580.las	235084719.490	236525023.176	[-4268, 4215]	[-25.608, 25.29]	[0, 0]	[0, 1]	[0, 1]	[0, 0]	0	0	0	2768885
14RMO950595.las	235084738.284	236525043.569	[-4264, 4219]	[-25.584, 25.314]	[0, 0]	[0, 1]	[0, 1]	[0, 0]	0	0	0	2848026
14RMO950610.las	235084756.732	236525061.956	[-4269, 4215]	[-25.614, 25.29]	[0, 0]	[0, 1]	[0, 1]	[0, 0]	0	0	0	2657926
14RMO950625.las	235084775.526	236525083.854	[-4267, 4430]	[-25.602, 26.58]	[0, 0]	[0, 1]	[0, 1]	[0, 0]	0	0	0	2504671
14RMO950640.las	235084794.220	236525103.359	[-4266, 4422]	[-25.596, 26.532]	[0, 0]	[0, 1]	[0, 1]	[0, 0]	0	0	0	2549036
14RMO950655.las	235084812.680	236525122.535	[-4285, 4218]	[-25.71, 25.308]	[0, 0]	[0, 1]	[0, 1]	[0, 0]	0	0	0	2718542
14RMO950670.las	235084832.375	236525142.704	[-4267, 4742]	[-25.602, 28.452]	[0, 0]	[0, 1]	[0, 1]	[0, 0]	0	0	0	2762741
14RMO950685.las	235084851.006	236525148.596	[-4266, 4997]	[-25.596, 29.982]	[0, 0]	[0, 1]	[0, 1]	[0, 0]	0	0	0	2734362
14RMO950700.las	235084870.034	235086778.212	[-2388, 4251]	[-14.328, 25.506]	[0, 0]	[0, 1]	[0, 1]	[0, 0]	0	0	0	2188800
14RMO950715.las	235084888.847	236525201.985	[-4270, 4211]	[-25.62, 25.266]	[0, 0]	[0, 1]	[0, 1]	[0, 0]	0	0	0	2249254
14RMO950730.las	235084907.232	236525214.348	[-4363, 4214]	[-26.178, 25.284]	[0, 0]	[0, 1]	[0, 1]	[0, 0]	0	0	0	2383716
14RMO950745.las	235084926.147	235086721.953	[-4218, 4215]	[-25.308, 25.29]	[0, 0]	[0, 1]	[0, 1]	[0, 0]	0	0	0	2249885
14RMO950760.las	235084944.816	236525260.163	[-4269, 4215]	[-25.614, 25.29]	[0, 0]	[0, 1]	[0, 1]	[0, 0]	0	0	0	2369922
14RMO950775.las	235084962.934	236525264.553	[-4268, 4223]	[-25.608, 25.338]	[0, 0]	[0, 1]	[0, 1]	[0, 0]	0	0	0	2215002
14RMO950790.las	235084980.147	235086665.989	[-2175, 4216]	[-13.05, 25.296]	[0, 0]	[0, 1]	[0, 1]	[0, 0]	0	0	0	2573159
14RMO950805.las	235084999.455	235086646.814	[-2184, 4301]	[-13.104, 25.806]	[0, 0]	[0, 1]	[0, 1]	[0, 0]	0	0	0	2251716
14RMO950820.las	235085018.421	235086628.679	[-2350, 4397]	[-14.1, 26.382]	[0, 0]	[0, 1]	[0, 1]	[0, 0]	0	0	0	2344884
14RMO950835.las	235085038.605	235086609.505	[-2229, 4213]	[-13.374, 25.278]	[0, 0]	[0, 1]	[0, 1]	[0, 0]	0	0	0	2449614
14RMO950850.las	235085059.235	235086589.734	[-2291, 4229]	[-13.746, 25.374]	[0, 0]	[0, 1]	[0, 1]	[0, 0]	0	0	0	2275020
14RMO950865.las	235085078.114	235086571.252	[-2188, 4215]	[-13.128, 25.29]	[0, 0]	[0, 1]	[0, 1]	[0, 0]	0	0	0	2105713
14RMO950880.las	235085097.045	235086552.537	[-2087, 4217]	[-12.522, 25.302]	[0, 0]	[0, 1]	[0, 1]	[0, 0]	0	0	0	2408849
14RMO950895.las	235085116.364	235086532.682	[-2149, 4937]	[-12.894, 29.622]	[0, 0]	[0, 1]	[0, 1]	[0, 0]	0	0	0	2735349
14RMO950910.las	235085134.668	235086513.848	[-2291, 4210]	[-13.746, 25.26]	[0, 0]	[0, 1]	[0, 1]	[0, 0]	0	0	0	2562799
14RMO950925.las	235085153.517	235086495.611	[-4005, 4455]	[-24.03, 26.73]	[0, 0]	[0, 1]	[0, 1]	[0, 0]	0	0	0	2321287
14RMO950940.las	235085172.696	235086477.144	[-4251, 4213]	[-25.506, 25.278]	[0, 0]	[0, 1]	[0, 1]	[0, 0]	0	0	0	2121203

DPH-1.3 Report on ASPRS LAS File Format (Tiled Data) - Informational - continued

File	GPS Time min	GPS Time max	Extended Scan Angle	Scan Angle Rank	Scanner Channel	Scan Direction	Edge of Flight Line	User Data	Counts for Synthetic	Key-points	Withheld	Overlap
14RMO950955.las	235085192.155	235086457.618	[-4242, 4503]	[-25.452, 27.018]	[0, 0]	[0, 1]	[0, 1]	[0, 0]	0	0	0	1902550
14RMO950970.las	235085210.837	235086438.741	[-4224, 4234]	[-25.344, 25.404]	[0, 0]	[0, 1]	[0, 1]	[0, 0]	0	0	0	2298912
14RMO950985.las	235085229.289	235086420.601	[-4225, 4250]	[-25.35, 25.5]	[0, 0]	[0, 1]	[0, 1]	[0, 0]	0	0	0	2259701
14RMO965475.las	235084252.033	235084609.249	[-4240, 950]	[-25.44, 5.7]	[0, 0]	[0, 1]	[0, 1]	[0, 0]	0	0	0	17032
14RMO965490.las	235084233.243	235084627.054	[-4856, 4142]	[-29.136, 24.852]	[0, 0]	[0, 1]	[0, 1]	[0, 0]	0	0	0	2348631
14RMO965505.las	235084213.915	235084645.948	[-4443, 4351]	[-26.658, 26.106]	[0, 0]	[0, 1]	[0, 1]	[0, 0]	0	0	0	2390500
14RMO965520.las	235084195.418	235084665.274	[-4686, 4188]	[-28.116, 25.128]	[0, 0]	[0, 1]	[0, 1]	[0, 0]	0	0	0	2229018
14RMO965535.las	235084176.802	235084683.509	[-4268, 4196]	[-25.608, 25.176]	[0, 0]	[0, 1]	[0, 1]	[0, 0]	0	0	0	2252412
14RMO965550.las	235084157.954	235084702.124	[-4268, 843]	[-25.608, 5.058]	[0, 0]	[0, 1]	[0, 1]	[0, 0]	0	0	0	2539128
14RMO965565.las	235084139.916	235084721.429	[-4268, 4200]	[-25.608, 25.2]	[0, 0]	[0, 1]	[0, 1]	[0, 0]	0	0	0	2491913
14RMO965580.las	235084121.454	235084739.514	[-4673, 4203]	[-28.038, 25.218]	[0, 0]	[0, 1]	[0, 1]	[0, 0]	0	0	0	2604965
14RMO965595.las	235084103.450	235084758.292	[-4547, 4171]	[-27.282, 25.026]	[0, 0]	[0, 1]	[0, 1]	[0, 0]	0	0	0	2811188
14RMO965610.las	235084083.879	235084777.053	[-4267, 4184]	[-25.602, 25.104]	[0, 0]	[0, 1]	[0, 1]	[0, 0]	0	0	0	2937311
14RMO965625.las	235084065.565	235084795.764	[-4513, 1017]	[-27.078, 6.102]	[0, 0]	[0, 1]	[0, 1]	[0, 0]	0	0	0	2646118
14RMO965640.las	235084046.798	235084813.925	[-4579, 4194]	[-27.474, 25.164]	[0, 0]	[0, 1]	[0, 1]	[0, 0]	0	0	0	2801086
14RMO965655.las	235084028.776	235084832.536	[-4842, 4146]	[-29.052, 24.876]	[0, 0]	[0, 1]	[0, 1]	[0, 0]	0	0	0	2836953
14RMO965670.las	235084010.276	235084851.182	[-4452, 4164]	[-26.712, 24.984]	[0, 0]	[0, 1]	[0, 1]	[0, 0]	0	0	0	2409860
14RMO965685.las	235083991.906	235084870.967	[-4673, 4176]	[-28.038, 25.056]	[0, 0]	[0, 1]	[0, 1]	[0, 0]	0	0	0	2443308
14RMO965700.las	235083974.346	235084889.401	[-4547, 4152]	[-27.282, 24.912]	[0, 0]	[0, 1]	[0, 1]	[0, 0]	0	0	0	2446485
14RMO965715.las	235083955.723	235084907.851	[-4329, 1006]	[-25.974, 6.036]	[0, 0]	[0, 1]	[0, 1]	[0, 0]	0	0	0	2548448
14RMO965730.las	235083937.175	235084927.047	[-4308, 4189]	[-25.848, 25.134]	[0, 0]	[0, 1]	[0, 1]	[0, 0]	0	0	0	2707475
14RMO965745.las	235083917.964	235084944.817	[-4511, 4124]	[-27.066, 24.744]	[0, 0]	[0, 1]	[0, 1]	[0, 0]	0	0	0	2506770
14RMO965760.las	235083900.520	235084963.224	[-4266, 1040]	[-25.596, 6.24]	[0, 0]	[0, 1]	[0, 1]	[0, 0]	0	0	0	2280901
14RMO965775.las	235083881.723	235084981.309	[-4267, 4198]	[-25.602, 25.188]	[0, 0]	[0, 1]	[0, 1]	[0, 0]	0	0	0	2383155
14RMO965790.las	235083863.121	235085000.850	[-4269, 1102]	[-25.614, 6.612]	[0, 0]	[0, 1]	[0, 1]	[0, 0]	0	0	0	2699712
14RMO965805.las	235083844.756	235085019.601	[-4529, 1212]	[-27.174, 7.272]	[0, 0]	[0, 1]	[0, 1]	[0, 0]	0	0	0	2700985
14RMO965820.las	235083825.895	235085039.620	[-4435, 1140]	[-26.61, 6.84]	[0, 0]	[0, 1]	[0, 1]	[0, 0]	0	0	0	2559163
14RMO965835.las	235083807.195	235085060.201	[-4372, 1198]	[-26.232, 7.188]	[0, 0]	[0, 1]	[0, 1]	[0, 0]	0	0	0	2549647
14RMO965850.las	235083788.146	235085079.426	[-4270, 1180]	[-25.62, 7.08]	[0, 0]	[0, 1]	[0, 1]	[0, 0]	0	0	0	2543322
14RMO965865.las	235083769.201	235085097.063	[-4270, 4163]	[-25.62, 24.978]	[0, 0]	[0, 1]	[0, 1]	[0, 0]	0	0	0	2401188
14RMO965880.las	235083749.146	235085116.377	[-4267, 1179]	[-25.602, 7.074]	[0, 0]	[0, 1]	[0, 1]	[0, 0]	0	0	0	2237318
14RMO965895.las	235083730.250	235085136.824	[-4268, 1209]	[-25.608, 7.254]	[0, 0]	[0, 1]	[0, 1]	[0, 0]	0	0	0	2068084
14RMO965910.las	235083712.048	235085155.309	[-4378, 4178]	[-26.268, 25.068]	[0, 0]	[0, 1]	[0, 1]	[0, 0]	0	0	0	2218869
14RMO965925.las	235083692.689	235085173.876	[-4819, 4197]	[-28.914, 25.182]	[0, 0]	[0, 1]	[0, 1]	[0, 0]	0	0	0	2618846
14RMO965940.las	235083673.561	235085193.352	[-4473, 4196]	[-26.838, 25.176]	[0, 0]	[0, 1]	[0, 1]	[0, 0]	0	0	0	2605556
14RMO965955.las	235083655.127	235085212.579	[-4266, 4170]	[-25.596, 25.02]	[0, 0]	[0, 1]	[0, 1]	[0, 0]	0	0	0	2559305
14RMO965970.las	235083635.601	235085231.196	[-4287, 4166]	[-25.722, 24.996]	[0, 0]	[0, 1]	[0, 1]	[0, 0]	0	0	0	2533991
14RMO965985.las	235083616.390	235085249.583	[-4447, 4176]	[-26.682, 25.056]	[0, 0]	[0, 1]	[0, 1]	[0, 0]	0	0	0	2725979
14RMO980490.las	235081836.143	235084244.799	[103, 4729]	[0.618, 28.374]	[0, 0]	[0, 1]	[0, 1]	[0, 0]	0	0	0	878319
14RMO980505.las	235081485.765	235084233.283	[-4268, 4509]	[-25.608, 27.054]	[0, 0]	[0, 1]	[0, 1]	[0, 0]	0	0	0	2979580
14RMO980520.las	235081467.674	235084214.732	[-4913, 4893]	[-29.478, 29.358]	[0, 0]	[0, 1]	[0, 1]	[0, 0]	0	0	0	3465867
14RMO980535.las	235081450.462	235084196.137	[-4528, 4219]	[-27.168, 25.314]	[0, 0]	[0, 1]	[0, 1]	[0, 0]	0	0	0	3485680
14RMO980550.las	235081431.238	235084177.702	[-4341, 5016]	[-26.046, 30.096]	[0, 0]	[0, 1]	[0, 1]	[0, 0]	0	0	0	3892975
14RMO980565.las	235081412.455	235084159.218	[-4551, 4235]	[-27.306, 25.41]	[0, 0]	[0, 1]	[0, 1]	[0, 0]	0	0	0	3887106
14RMO980580.las	235081394.401	235084140.849	[-4283, 4699]	[-25.698, 28.194]	[0, 0]	[0, 1]	[0, 1]	[0, 0]	0	0	0	3144985
14RMO980595.las	235081376.383	235084122.633	[-4269, 4314]	[-25.614, 25.884]	[0, 0]	[0, 1]	[0, 1]	[0, 0]	0	0	0	3161381
14RMO980610.las	235081357.722	235084104.069	[-4631, 4217]	[-27.786, 25.302]	[0, 0]	[0, 1]	[0, 1]	[0, 0]	0	0	0	3353500
14RMO980625.las	235081338.794	235084084.547	[-4272, 4218]	[-25.632, 25.308]	[0, 0]	[0, 1]	[0, 1]	[0, 0]	0	0	0	3651991
14RMO980640.las	235081321.348	235084066.052	[-4296, 4386]	[-25.776, 26.316]	[0, 0]	[0, 1]	[0, 1]	[0, 0]	0	0	0	3459250

DPH-1.3 Report on ASPRS LAS File Format (Tiled Data) - Informational - continued

File	GPS Time min	GPS Time max	Extended Scan Angle	Scan Angle Rank	Scanner Channel	Scan Direction	Edge of Flight Line	User Data	Counts for Synthetic	Key-points	Withheld	Overlap
14RMC980655.las	235081302.076	235084047.401	[-4273, 4446]	[-25.638, 26.676]	[0, 0]	[0, 1]	[0, 1]	[0, 0]	0	0	0	3732354
14RMC980670.las	235081284.614	235084029.429	[-4266, 4214]	[-25.596, 25.284]	[0, 0]	[0, 1]	[0, 1]	[0, 0]	0	0	0	3418027
14RMC980685.las	235081266.676	235084010.631	[-4266, 4215]	[-25.596, 25.29]	[0, 0]	[0, 1]	[0, 1]	[0, 0]	0	0	0	3486257
14RMC980700.las	235081248.489	235083992.393	[-4266, 4208]	[-25.596, 25.248]	[0, 0]	[0, 1]	[0, 1]	[0, 0]	0	0	0	3523182
14RMC980715.las	235081229.495	235083974.434	[-4272, 4215]	[-25.632, 25.29]	[0, 0]	[0, 1]	[0, 1]	[0, 0]	0	0	0	3137923
14RMC980730.las	235081210.582	235083955.766	[-4270, 4213]	[-25.62, 25.278]	[0, 0]	[0, 1]	[0, 1]	[0, 0]	0	0	0	3200381
14RMC980745.las	235081191.767	235083937.480	[-4267, 4218]	[-25.602, 25.308]	[0, 0]	[0, 1]	[0, 1]	[0, 0]	0	0	0	3487914
14RMC980760.las	235081173.430	235083919.012	[-4271, 4216]	[-25.626, 25.296]	[0, 0]	[0, 1]	[0, 1]	[0, 0]	0	0	0	3363605
14RMC980775.las	235081155.637	235083901.041	[-4874, 4290]	[-29.244, 25.74]	[0, 0]	[0, 1]	[0, 1]	[0, 0]	0	0	0	3638561
14RMC980790.las	235081137.089	235083882.392	[-4266, 4213]	[-25.596, 25.278]	[0, 0]	[0, 1]	[0, 1]	[0, 0]	0	0	0	3128469
14RMC980805.las	235081117.909	235083864.021	[-4270, 4217]	[-25.62, 25.302]	[0, 0]	[0, 1]	[0, 1]	[0, 0]	0	0	0	2995853
14RMC980820.las	235081100.184	235083844.963	[-4514, 4211]	[-27.084, 25.266]	[0, 0]	[0, 1]	[0, 1]	[0, 0]	0	0	0	3065822
14RMC980835.las	235081082.522	235083826.564	[-4271, 4214]	[-25.626, 25.284]	[0, 0]	[0, 1]	[0, 1]	[0, 0]	0	0	0	3036776
14RMC980850.las	235081064.085	235083807.963	[-4269, 4219]	[-25.614, 25.314]	[0, 0]	[0, 1]	[0, 1]	[0, 0]	0	0	0	3190538
14RMC980865.las	235081045.270	235083788.535	[-4271, 4261]	[-25.626, 25.566]	[0, 0]	[0, 1]	[0, 1]	[0, 0]	0	0	0	3185418
14RMC980880.las	235081027.068	235083769.306	[-4274, 4217]	[-25.644, 25.302]	[0, 0]	[0, 1]	[0, 1]	[0, 0]	0	0	0	3184338
14RMC980895.las	235081009.459	235083750.243	[-4273, 4274]	[-25.638, 25.644]	[0, 0]	[0, 1]	[0, 1]	[0, 0]	0	0	0	3041195
14RMC980910.las	235080990.216	235083731.199	[-4352, 4220]	[-26.112, 25.32]	[0, 0]	[0, 1]	[0, 1]	[0, 0]	0	0	0	3227676
14RMC980925.las	235080971.768	235083713.740	[-4270, 4232]	[-25.62, 25.392]	[0, 0]	[0, 1]	[0, 1]	[0, 0]	0	0	0	3394025
14RMC980940.las	235080953.117	235083694.562	[-4268, 4662]	[-25.608, 27.972]	[0, 0]	[0, 1]	[0, 1]	[0, 0]	0	0	0	3444641
14RMC980955.las	235080933.984	235083674.280	[-4375, 4245]	[-26.25, 25.47]	[0, 0]	[0, 1]	[0, 1]	[0, 0]	0	0	0	3300797
14RMC980970.las	235080914.231	235083655.532	[-4263, 4212]	[-25.578, 25.272]	[0, 0]	[0, 1]	[0, 1]	[0, 0]	0	0	0	3296371
14RMC980985.las	235080895.351	235083636.188	[-4495, 4246]	[-26.97, 25.476]	[0, 0]	[0, 1]	[0, 1]	[0, 0]	0	0	0	3542888
14RMR005975.las	234990820.166	234992526.287	[876, 4213]	[5.256, 25.278]	[0, 0]	[0, 1]	[0, 1]	[0, 0]	0	0	0	654861
14RMR005990.las	234990992.606	234992509.078	[-4267, 4192]	[-25.602, 25.152]	[0, 0]	[0, 1]	[0, 1]	[0, 0]	0	0	0	932760
14RMR020960.las	234990791.995	234992549.482	[42, 4208]	[0.252, 25.248]	[0, 0]	[0, 1]	[0, 1]	[0, 0]	0	0	0	1510070
14RMR020975.las	234990018.009	234992533.651	[-4265, 4219]	[-25.59, 25.314]	[0, 0]	[0, 1]	[0, 1]	[0, 0]	0	0	0	2644777
14RMR020990.las	234987979.126	234990839.910	[-4271, 4215]	[-25.626, 25.29]	[0, 0]	[0, 1]	[0, 1]	[0, 0]	0	0	0	2848324
14RMR035945.las	234990771.853	234990780.020	[-4243, 4111]	[-25.458, 24.666]	[0, 0]	[0, 1]	[0, 0]	[0, 0]	0	0	0	0
14RMR035960.las	234990043.358	234992553.046	[-4268, 4190]	[-25.608, 25.14]	[0, 0]	[0, 1]	[0, 1]	[0, 0]	0	0	0	2100962
14RMR035975.las	234987950.080	234990811.411	[-4270, 4208]	[-25.62, 25.248]	[0, 0]	[0, 1]	[0, 1]	[0, 0]	0	0	0	2756342
14RMR035990.las	234980344.300	234990031.054	[-4227, 4214]	[-25.362, 25.284]	[0, 0]	[0, 1]	[0, 1]	[0, 0]	0	0	0	2526651
14RMR050945.las	234990067.949	234990773.642	[-4268, 538]	[-25.608, 3.228]	[0, 0]	[0, 1]	[0, 1]	[0, 0]	0	0	0	635781
14RMR050960.las	234987921.168	234990782.387	[-4267, 4211]	[-25.602, 25.266]	[0, 0]	[0, 1]	[0, 1]	[0, 0]	0	0	0	2735214
14RMR050975.las	234980315.628	234990055.648	[-4218, 4215]	[-25.308, 25.29]	[0, 0]	[0, 1]	[0, 1]	[0, 0]	0	0	0	2302591
14RMR050990.las	234980320.298	234987967.731	[-4424, 4213]	[-26.544, 25.278]	[0, 0]	[0, 1]	[0, 1]	[0, 0]	0	0	0	2937984
14RMR065900.las	234990703.625	234992639.238	[337, 4191]	[2.022, 25.146]	[0, 0]	[0, 1]	[0, 1]	[0, 0]	0	0	0	222919
14RMR065915.las	234990117.293	234992629.260	[-4241, 4205]	[-25.446, 25.23]	[0, 0]	[0, 1]	[0, 1]	[0, 0]	0	0	0	523191
14RMR065930.las	234990113.813	234990721.702	[-4258, -1705]	[-25.548, -10.23]	[0, 0]	[0, 1]	[0, 1]	[0, 0]	0	0	0	59527
14RMR065945.las	234987897.003	234990090.003	[-4191, 4210]	[-25.146, 25.26]	[0, 0]	[0, 1]	[0, 1]	[0, 0]	0	0	0	798257
14RMR065960.las	234980287.077	234990080.894	[-4261, 4213]	[-25.566, 25.278]	[0, 0]	[0, 1]	[0, 1]	[0, 0]	0	0	0	2532214
14RMR065975.las	234980293.741	234987941.343	[-4269, 4212]	[-25.614, 25.272]	[0, 0]	[0, 1]	[0, 1]	[0, 0]	0	0	0	2879892
14RMR065990.las	234980305.817	234987941.441	[-4270, 4205]	[-25.62, 25.23]	[0, 0]	[0, 1]	[0, 1]	[0, 0]	0	0	0	2894074
14RMR080885.las	234990674.977	234992671.404	[-841, 4193]	[-5.046, 25.158]	[0, 0]	[0, 1]	[0, 1]	[0, 0]	0	0	0	575027
14RMR080900.las	234990141.472	234992654.572	[-4266, 4216]	[-25.596, 25.296]	[0, 0]	[0, 1]	[0, 1]	[0, 0]	0	0	0	2592661
14RMR080915.las	234990117.113	234992630.299	[-4271, 4189]	[-25.626, 25.134]	[0, 0]	[0, 1]	[0, 1]	[0, 0]	0	0	0	2936985
14RMR080930.las	234987863.649	234990722.691	[-4257, 4210]	[-25.542, 25.26]	[0, 0]	[0, 1]	[0, 1]	[0, 0]	0	0	0	2161391
14RMR080945.las	234980258.607	234990105.798	[-4265, 4218]	[-25.59, 25.308]	[0, 0]	[0, 1]	[0, 1]	[0, 0]	0	0	0	1896617
14RMR080960.las	234980267.004	234987911.736	[-4271, 4211]	[-25.626, 25.266]	[0, 0]	[0, 1]	[0, 1]	[0, 0]	0	0	0	2930355

DPH-1.3 Report on ASPRS LAS File Format (Tiled Data) - Informational - continued

File	GPS Time min	GPS Time max	Extended Scan Angle	Scan Angle Rank	Scanner Channel	Scan Direction	Edge of Flight Line	User Data	Counts for Synthetic	Key-points	Withheld	Overlap
14RMR080975.las	234980280.846	234982509.065	[-4272, 4191]	[-25.632, 25.146]	[0, 0]	[0, 1]	[0, 1]	[0, 0]	0	0	0	2844424
14RMR080990.las	234980305.223	234983994.635	[-4262, 4209]	[-25.572, 25.254]	[0, 0]	[0, 1]	[0, 1]	[0, 0]	0	0	0	2562460
14RMR095825.las	235075916.521	235075926.728	[-2218, 1095]	[-13.308, 6.57]	[0, 0]	[0, 1]	[0, 0]	[0, 0]	0	0	0	0
14RMR095840.las	234993114.344	235075917.370	[809, 4196]	[4.854, 25.176]	[0, 0]	[0, 1]	[0, 1]	[0, 0]	0	0	0	78965
14RMR095870.las	234990646.215	234992688.506	[-785, 4194]	[-4.71, 25.164]	[0, 0]	[0, 1]	[0, 1]	[0, 0]	0	0	0	831911
14RMR095885.las	234990166.540	234992680.222	[-4263, 4359]	[-25.578, 26.154]	[0, 0]	[0, 1]	[0, 1]	[0, 0]	0	0	0	2658538
14RMR095900.las	234987834.618	234990692.066	[-4266, 4210]	[-25.596, 25.26]	[0, 0]	[0, 1]	[0, 1]	[0, 0]	0	0	0	2853091
14RMR095915.las	234987835.128	234990695.035	[-4264, 4213]	[-25.584, 25.278]	[0, 0]	[0, 1]	[0, 1]	[0, 0]	0	0	0	2766095
14RMR095930.las	234980230.139	234990130.854	[-4268, 4210]	[-25.608, 25.26]	[0, 0]	[0, 1]	[0, 1]	[0, 0]	0	0	0	2724933
14RMR095945.las	234980240.261	234987883.300	[-4267, 4191]	[-25.602, 25.146]	[0, 0]	[0, 1]	[0, 1]	[0, 0]	0	0	0	2850528
14RMR095960.las	234980255.776	234982483.662	[-4309, 4211]	[-25.854, 25.266]	[0, 0]	[0, 1]	[0, 1]	[0, 0]	0	0	0	2729304
14RMR095975.las	234981795.915	234984023.764	[-4267, 4209]	[-25.602, 25.254]	[0, 0]	[0, 1]	[0, 1]	[0, 0]	0	0	0	2702991
14RMR095990.las	234981794.447	234984020.992	[-4268, 4188]	[-25.608, 25.128]	[0, 0]	[0, 1]	[0, 1]	[0, 0]	0	0	0	2992647
14RMR110810.las	235075936.765	235078974.467	[-4259, 919]	[-25.554, 5.514]	[0, 0]	[0, 1]	[0, 1]	[0, 0]	0	0	0	2090601
14RMR110825.las	234993095.000	235078982.044	[-4258, 4217]	[-25.548, 25.302]	[0, 0]	[0, 1]	[0, 1]	[0, 0]	0	0	0	6133430
14RMR110840.las	234992720.148	235075927.927	[-4266, 4221]	[-25.596, 25.326]	[0, 0]	[0, 1]	[0, 1]	[0, 0]	0	0	0	9739386
14RMR110855.las	234990615.585	235075611.150	[-4257, 4219]	[-25.542, 25.314]	[0, 0]	[0, 1]	[0, 1]	[0, 0]	0	0	0	5117226
14RMR110870.las	234990191.510	235067366.568	[-4266, 4219]	[-25.596, 25.314]	[0, 0]	[0, 1]	[0, 1]	[0, 0]	0	0	0	4466703
14RMR110885.las	234987806.447	234990664.360	[-4270, 4194]	[-25.62, 25.164]	[0, 0]	[0, 1]	[0, 1]	[0, 0]	0	0	0	2985226
14RMR110900.las	234987808.742	234990665.514	[-4264, 4210]	[-25.584, 25.26]	[0, 0]	[0, 1]	[0, 1]	[0, 0]	0	0	0	2839151
14RMR110915.las	234980201.624	234990155.575	[-4265, 4212]	[-25.59, 25.272]	[0, 0]	[0, 1]	[0, 1]	[0, 0]	0	0	0	2643885
14RMR110930.las	234980213.196	234987853.968	[-4266, 4211]	[-25.596, 25.266]	[0, 0]	[0, 1]	[0, 1]	[0, 0]	0	0	0	2921661
14RMR110945.las	234980230.626	234982457.800	[-4392, 4212]	[-26.352, 25.272]	[0, 0]	[0, 1]	[0, 1]	[0, 0]	0	0	0	2574715
14RMR110960.las	234981822.800	234984052.627	[-4268, 4212]	[-25.608, 25.272]	[0, 0]	[0, 1]	[0, 1]	[0, 0]	0	0	0	2394191
14RMR110975.las	234982464.161	234984620.350	[-4271, 4180]	[-25.626, 25.08]	[0, 0]	[0, 1]	[0, 1]	[0, 0]	0	0	0	2863906
14RMR110990.las	234982488.208	234984646.361	[-4266, 4213]	[-25.596, 25.278]	[0, 0]	[0, 1]	[0, 1]	[0, 0]	0	0	0	2685776
14RMR125735.las	235081247.517	235081549.136	[2091, 4221]	[12.546, 25.326]	[0, 0]	[0, 1]	[0, 1]	[0, 0]	0	0	0	155012
14RMR125750.las	235079416.738	235081547.188	[-4256, 4582]	[-25.536, 27.492]	[0, 0]	[0, 1]	[0, 1]	[0, 0]	0	0	0	803330
14RMR125765.las	235079394.229	235081271.378	[-4263, 2156]	[-25.578, 12.936]	[0, 0]	[0, 1]	[0, 1]	[0, 0]	0	0	0	276709
14RMR125780.las	235078901.004	235079402.388	[-1455, 4229]	[-8.73, 25.374]	[0, 0]	[0, 1]	[0, 1]	[0, 0]	0	0	0	1094974
14RMR125795.las	235075973.737	235078943.236	[-4265, 590]	[-25.59, 3.54]	[0, 0]	[0, 1]	[0, 1]	[0, 0]	0	0	0	1850529
14RMR125810.las	235075546.675	235078952.894	[-4261, 4218]	[-25.566, 25.308]	[0, 0]	[0, 1]	[0, 1]	[0, 0]	0	0	0	3001836
14RMR125825.las	234992741.997	235075965.197	[-4267, 4218]	[-25.602, 25.308]	[0, 0]	[0, 1]	[0, 1]	[0, 0]	0	0	0	4977762
14RMR125840.las	234990586.143	235075598.426	[-4267, 4235]	[-25.602, 25.41]	[0, 0]	[0, 1]	[0, 1]	[0, 0]	0	0	0	12626518
14RMR125855.las	234990215.849	235067400.497	[-4268, 4217]	[-25.608, 25.302]	[0, 0]	[0, 1]	[0, 1]	[0, 0]	0	0	0	13345028
14RMR125870.las	234987777.024	235067067.000	[-4269, 4213]	[-25.614, 25.278]	[0, 0]	[0, 1]	[0, 1]	[0, 0]	0	0	0	12558657
14RMR125885.las	234980171.156	235064663.203	[-3008, 4221]	[-18.048, 25.326]	[0, 0]	[0, 1]	[0, 1]	[0, 0]	0	0	0	4307914
14RMR125900.las	234980172.756	234990180.330	[-4270, 4210]	[-25.62, 25.26]	[0, 0]	[0, 1]	[0, 1]	[0, 0]	0	0	0	3227318
14RMR125915.las	234980185.570	234987825.681	[-4267, 4187]	[-25.602, 25.122]	[0, 0]	[0, 1]	[0, 1]	[0, 0]	0	0	0	3233978
14RMR125930.las	234980205.065	234982432.568	[-4267, 4209]	[-25.602, 25.254]	[0, 0]	[0, 1]	[0, 1]	[0, 0]	0	0	0	2773531
14RMR125945.las	234981851.584	234984082.052	[-4264, 4212]	[-25.584, 25.272]	[0, 0]	[0, 1]	[0, 1]	[0, 0]	0	0	0	2510254
14RMR125960.las	234982437.196	234984593.564	[-4274, 4208]	[-25.644, 25.248]	[0, 0]	[0, 1]	[0, 1]	[0, 0]	0	0	0	2865855
14RMR125975.las	234982463.040	234984620.234	[-4264, 4210]	[-25.584, 25.26]	[0, 0]	[0, 1]	[0, 1]	[0, 0]	0	0	0	2050142
14RMR125990.las	234984026.446	234984628.602	[283, 4209]	[1.698, 25.254]	[0, 0]	[0, 1]	[0, 1]	[0, 0]	0	0	0	353221
14RMR140735.las	235079453.697	235081557.124	[-4253, 4486]	[-25.518, 26.916]	[0, 0]	[0, 1]	[0, 1]	[0, 0]	0	0	0	492445
14RMR140750.las	235079417.728	235081548.755	[-4270, 4695]	[-25.62, 28.17]	[0, 0]	[0, 1]	[0, 1]	[0, 0]	0	0	0	3398347
14RMR140765.las	235078871.032	235081267.334	[-4263, 4240]	[-25.578, 25.44]	[0, 0]	[0, 1]	[0, 1]	[0, 0]	0	0	0	3545254
14RMR140780.las	235076010.329	235079408.460	[-4260, 4227]	[-25.56, 25.362]	[0, 0]	[0, 1]	[0, 1]	[0, 0]	0	0	0	3512859
14RMR140795.las	235075516.109	235078923.279	[-4264, 4221]	[-25.584, 25.326]	[0, 0]	[0, 1]	[0, 1]	[0, 0]	0	0	0	3359500

DPH-1.3 Report on ASPRS LAS File Format (Tiled Data) - Informational - continued

File	GPS Time min	GPS Time max	Extended Scan Angle	Scan Angle Rank	Scanner Channel	Scan Direction	Edge of Flight Line	User Data	Counts for Synthetic	Key-points	Withheld	Overlap
14RMR140810.las	235067440.712	235076001.787	[-4260, 4216]	[-25.56, 25.296]	[0, 0]	[0, 1]	[0, 1]	[0, 0]	0	0	0	3396456
14RMR140825.las	234990575.001	235075568.091	[-4259, 4217]	[-25.554, 25.302]	[0, 0]	[0, 1]	[0, 1]	[0, 0]	0	0	0	3533124
14RMR140840.las	234990240.718	235067434.366	[-4268, 4225]	[-25.608, 25.35]	[0, 0]	[0, 1]	[0, 1]	[0, 0]	0	0	0	11632938
14RMR140855.las	234987748.757	235067038.448	[-4268, 4215]	[-25.608, 25.29]	[0, 0]	[0, 1]	[0, 1]	[0, 0]	0	0	0	13057055
14RMR140870.las	234980141.514	235067038.712	[-4245, 4221]	[-25.47, 25.326]	[0, 0]	[0, 1]	[0, 1]	[0, 0]	0	0	0	13843305
14RMR140885.las	234980144.682	235064665.974	[-4265, 4216]	[-25.59, 25.296]	[0, 0]	[0, 1]	[0, 1]	[0, 0]	0	0	0	9591239
14RMR140900.las	234980157.351	235062098.242	[-4268, 4124]	[-25.608, 24.744]	[0, 0]	[0, 1]	[0, 1]	[0, 0]	0	0	0	3233929
14RMR140915.las	234980179.482	234982407.286	[-4267, 4217]	[-25.602, 25.302]	[0, 0]	[0, 1]	[0, 1]	[0, 0]	0	0	0	2873451
14RMR140930.las	234981879.672	234984110.850	[-4269, 4215]	[-25.614, 25.29]	[0, 0]	[0, 1]	[0, 1]	[0, 0]	0	0	0	2162418
14RMR140945.las	234982413.269	234984098.853	[-4266, 4149]	[-25.596, 24.894]	[0, 0]	[0, 1]	[0, 1]	[0, 0]	0	0	0	2264958
14RMR140960.las	234984062.731	234984077.576	[-2071, 1841]	[-12.426, 11.046]	[0, 0]	[0, 1]	[0, 0]	[0, 0]	0	0	0	0
14RMR155705.las	235081189.129	235081622.164	[1333, 4204]	[7.998, 25.224]	[0, 0]	[0, 1]	[0, 1]	[0, 0]	0	0	0	46576
14RMR155720.las	235079492.204	235081617.399	[-4244, 4265]	[-25.464, 25.59]	[0, 0]	[0, 1]	[0, 1]	[0, 0]	0	0	0	203935
14RMR155735.las	235079454.721	235081235.592	[-4266, 1677]	[-25.596, 10.062]	[0, 0]	[0, 1]	[0, 1]	[0, 0]	0	0	0	2750138
14RMR155750.las	235078840.300	235081238.528	[-4260, 4228]	[-25.56, 25.368]	[0, 0]	[0, 1]	[0, 1]	[0, 0]	0	0	0	3161377
14RMR155765.las	235076046.888	235079444.876	[-4269, 4229]	[-25.614, 25.374]	[0, 0]	[0, 1]	[0, 1]	[0, 0]	0	0	0	3471690
14RMR155780.las	235075485.972	235078892.498	[-4262, 4218]	[-25.572, 25.308]	[0, 0]	[0, 1]	[0, 1]	[0, 0]	0	0	0	3123592
14RMR155795.las	235067475.734	235076037.932	[-4260, 4225]	[-25.56, 25.35]	[0, 0]	[0, 1]	[0, 1]	[0, 0]	0	0	0	3307706
14RMR155810.las	235066949.779	235075538.119	[-4261, 4218]	[-25.566, 25.308]	[0, 0]	[0, 1]	[0, 1]	[0, 0]	0	0	0	3117762
14RMR155825.las	235064739.499	235067468.842	[-4241, 4219]	[-25.446, 25.314]	[0, 0]	[0, 1]	[0, 1]	[0, 0]	0	0	0	3307398
14RMR155840.las	234987720.059	235067005.112	[-4266, 4215]	[-25.596, 25.29]	[0, 0]	[0, 1]	[0, 1]	[0, 0]	0	0	0	9277048
14RMR155855.las	234980111.814	235067005.953	[-4262, 4217]	[-25.572, 25.302]	[0, 0]	[0, 1]	[0, 1]	[0, 0]	0	0	0	12214356
14RMR155870.las	234980116.350	235064699.044	[-4270, 4222]	[-25.62, 25.332]	[0, 0]	[0, 1]	[0, 1]	[0, 0]	0	0	0	13294895
14RMR155885.las	234980129.558	235064369.030	[-4267, 4215]	[-25.602, 25.29]	[0, 0]	[0, 1]	[0, 1]	[0, 0]	0	0	0	12620353
14RMR155900.las	234980153.077	235062106.329	[-4264, 4218]	[-25.584, 25.308]	[0, 0]	[0, 1]	[0, 1]	[0, 0]	0	0	0	4607947
14RMR155915.las	234981907.877	234982396.976	[-986, 4214]	[-5.916, 25.284]	[0, 0]	[0, 1]	[0, 1]	[0, 0]	0	0	0	1034273
14RMR155930.las	234982394.491	234982401.817	[-2105, 109]	[-12.63, 0.654]	[0, 0]	[0, 1]	[0, 0]	[0, 0]	0	0	0	0
14RMR170705.las	235081169.589	235081640.721	[-2236, 4233]	[-13.416, 25.398]	[0, 0]	[0, 1]	[0, 1]	[0, 0]	0	0	0	1832270
14RMR170720.las	235079492.303	235081621.111	[-4268, 4352]	[-25.608, 26.112]	[0, 0]	[0, 1]	[0, 1]	[0, 0]	0	0	0	3479229
14RMR170735.las	235078811.646	235081210.596	[-4263, 4234]	[-25.578, 25.404]	[0, 0]	[0, 1]	[0, 1]	[0, 0]	0	0	0	3339611
14RMR170750.las	235076083.737	235079483.630	[-4260, 4229]	[-25.56, 25.374]	[0, 0]	[0, 1]	[0, 1]	[0, 0]	0	0	0	3484872
14RMR170765.las	235075456.499	235078863.267	[-4262, 4218]	[-25.572, 25.308]	[0, 0]	[0, 1]	[0, 1]	[0, 0]	0	0	0	3234548
14RMR170780.las	235067509.867	235076075.858	[-4257, 4218]	[-25.542, 25.308]	[0, 0]	[0, 1]	[0, 1]	[0, 0]	0	0	0	3492562
14RMR170795.las	235066917.827	235075507.850	[-4262, 4215]	[-25.572, 25.29]	[0, 0]	[0, 1]	[0, 1]	[0, 0]	0	0	0	3308301
14RMR170810.las	235064773.236	235067503.111	[-4240, 4216]	[-25.44, 25.296]	[0, 0]	[0, 1]	[0, 1]	[0, 0]	0	0	0	3595009
14RMR170825.las	235064278.410	235066972.019	[-4257, 4209]	[-25.542, 25.254]	[0, 0]	[0, 1]	[0, 1]	[0, 0]	0	0	0	3446098
14RMR170840.las	234980085.191	235066973.240	[-4239, 4219]	[-25.434, 25.314]	[0, 0]	[0, 1]	[0, 1]	[0, 0]	0	0	0	6933751
14RMR170855.las	234980088.851	235064733.073	[-4265, 4215]	[-25.59, 25.29]	[0, 0]	[0, 1]	[0, 1]	[0, 0]	0	0	0	12156520
14RMR170870.las	234980104.491	235064336.070	[-4267, 4215]	[-25.602, 25.29]	[0, 0]	[0, 1]	[0, 1]	[0, 0]	0	0	0	8266147
14RMR170885.las	234980126.722	235062138.872	[-4323, 4217]	[-25.938, 25.302]	[0, 0]	[0, 1]	[0, 1]	[0, 0]	0	0	0	3329117
14RMR170900.las	234981940.707	235061849.878	[-1445, 4185]	[-8.67, 25.11]	[0, 0]	[0, 1]	[0, 1]	[0, 0]	0	0	0	30250
14RMR185705.las	235079529.228	235081176.249	[-4284, 756]	[-25.704, 4.536]	[0, 0]	[0, 1]	[0, 1]	[0, 0]	0	0	0	558658
14RMR185720.las	235078782.298	235081181.149	[-4260, 4220]	[-25.56, 25.32]	[0, 0]	[0, 1]	[0, 1]	[0, 0]	0	0	0	3251689
14RMR185735.las	235076120.215	235079520.554	[-4260, 4221]	[-25.56, 25.326]	[0, 0]	[0, 1]	[0, 1]	[0, 0]	0	0	0	3633600
14RMR185750.las	235075425.721	235078833.573	[-4265, 4218]	[-25.59, 25.308]	[0, 0]	[0, 1]	[0, 1]	[0, 0]	0	0	0	3667043
14RMR185765.las	235067544.457	235076112.565	[-4256, 4217]	[-25.536, 25.302]	[0, 0]	[0, 1]	[0, 1]	[0, 0]	0	0	0	3557034
14RMR185780.las	235066886.039	235075477.762	[-4265, 4216]	[-25.59, 25.296]	[0, 0]	[0, 1]	[0, 1]	[0, 0]	0	0	0	3301226
14RMR185795.las	235064806.837	235067536.842	[-4241, 4217]	[-25.446, 25.302]	[0, 0]	[0, 1]	[0, 1]	[0, 0]	0	0	0	3778726
14RMR185810.las	235064245.926	235067503.177	[-4259, 4212]	[-25.554, 25.272]	[0, 0]	[0, 1]	[0, 1]	[0, 0]	0	0	0	3609768

DPH-1.3 Report on ASPRS LAS File Format (Tiled Data) - Informational - continued

File	GPS Time min	GPS Time max	Extended Scan Angle	Scan Angle Rank	Scanner Channel	Scan Direction	Edge of Flight Line	User Data	Counts for Synthetic	Key-points	Withheld	Overlap
14RMR185825.las	235064246.322	235066941.669	[-4241, 4217]	[-25.446, 25.302]	[0, 0]	[0, 1]	[0, 1]	[0, 0]	0	0	0	3432115
14RMR185840.las	234980085.004	235064766.824	[-4241, 4215]	[-25.446, 25.29]	[0, 0]	[0, 1]	[0, 1]	[0, 0]	0	0	0	1067054
14RMR185855.las	234980085.722	235064302.834	[-4258, 1404]	[-25.548, 8.424]	[0, 0]	[0, 1]	[0, 1]	[0, 0]	0	0	0	1061921
14RMR200675.las	235081108.543	235081123.384	[-4226, 2144]	[-25.356, 12.864]	[0, 0]	[0, 1]	[0, 0]	[0, 0]	0	0	0	0
14RMR200690.las	235079572.521	235081140.441	[-4262, 880]	[-25.572, 5.28]	[0, 0]	[0, 1]	[0, 1]	[0, 0]	0	0	0	1865891
14RMR200705.las	235078750.710	235081142.505	[-4266, 4240]	[-25.596, 25.44]	[0, 0]	[0, 1]	[0, 1]	[0, 0]	0	0	0	2648366
14RMR200720.las	235076156.792	235079558.502	[-4261, 4241]	[-25.566, 25.446]	[0, 0]	[0, 1]	[0, 1]	[0, 0]	0	0	0	3745246
14RMR200735.las	235075394.496	235078803.566	[-4264, 4216]	[-25.584, 25.296]	[0, 0]	[0, 1]	[0, 1]	[0, 0]	0	0	0	3191922
14RMR200750.las	235067579.398	235076149.058	[-4261, 4234]	[-25.566, 25.404]	[0, 0]	[0, 1]	[0, 1]	[0, 0]	0	0	0	3525913
14RMR200765.las	235066854.271	235075448.108	[-4258, 4216]	[-25.548, 25.296]	[0, 0]	[0, 1]	[0, 1]	[0, 0]	0	0	0	3692781
14RMR200780.las	235064840.321	235067570.182	[-4241, 4219]	[-25.446, 25.314]	[0, 0]	[0, 1]	[0, 1]	[0, 0]	0	0	0	3719817
14RMR200795.las	235064809.691	235067537.452	[-4244, 4216]	[-25.464, 25.296]	[0, 0]	[0, 1]	[0, 1]	[0, 0]	0	0	0	3417641
14RMR200810.las	235064244.489	235066909.963	[-4240, 4211]	[-25.44, 25.266]	[0, 0]	[0, 1]	[0, 1]	[0, 0]	0	0	0	255859
14RMR200825.las	235064246.058	235064795.246	[2584, 4066]	[15.504, 24.396]	[0, 0]	[0, 1]	[0, 0]	[0, 0]	0	0	0	3460
14RMR215660.las	235081091.203	235081094.166	[196, 803]	[1.176, 4.818]	[0, 0]	[0, 1]	[0, 0]	[0, 0]	0	0	0	0
14RMR215675.las	235079605.418	235081117.197	[-4269, 4176]	[-25.614, 25.056]	[0, 0]	[0, 1]	[0, 1]	[0, 0]	0	0	0	2613369
14RMR215690.las	235078722.899	235081123.339	[-4268, 4227]	[-25.608, 25.362]	[0, 0]	[0, 1]	[0, 1]	[0, 0]	0	0	0	3416750
14RMR215705.las	235076193.398	235079596.200	[-4260, 4332]	[-25.56, 25.992]	[0, 0]	[0, 1]	[0, 1]	[0, 0]	0	0	0	3543220
14RMR215720.las	235075364.043	235078773.840	[-4268, 4218]	[-25.608, 25.308]	[0, 0]	[0, 1]	[0, 1]	[0, 0]	0	0	0	3330029
14RMR215735.las	235067613.895	235076186.013	[-4255, 4221]	[-25.53, 25.326]	[0, 0]	[0, 1]	[0, 1]	[0, 0]	0	0	0	3630586
14RMR215750.las	235066822.415	235075416.950	[-4277, 4212]	[-25.662, 25.272]	[0, 0]	[0, 1]	[0, 1]	[0, 0]	0	0	0	3525432
14RMR215765.las	235064874.185	235067604.580	[-4254, 4588]	[-25.524, 27.528]	[0, 0]	[0, 1]	[0, 1]	[0, 0]	0	0	0	4010301
14RMR215780.las	235064842.284	235067571.799	[-4243, 4193]	[-25.458, 25.158]	[0, 0]	[0, 1]	[0, 1]	[0, 0]	0	0	0	2175748
14RMR215795.las	235064838.106	235066877.614	[-4243, -2004]	[-25.458, -12.024]	[0, 0]	[0, 1]	[0, 1]	[0, 0]	0	0	0	326861
14RMR230660.las	235079655.812	235079665.704	[-1226, 269]	[-7.356, 1.614]	[0, 0]	[0, 1]	[0, 0]	[0, 0]	0	0	0	0
14RMR230675.las	235078693.532	235081096.068	[-4262, 4486]	[-25.572, 26.916]	[0, 0]	[0, 1]	[0, 1]	[0, 0]	0	0	0	3001543
14RMR230690.las	235076230.794	235079635.864	[-4260, 4710]	[-25.56, 28.26]	[0, 0]	[0, 1]	[0, 1]	[0, 0]	0	0	0	3520736
14RMR230705.las	235075334.003	235078743.389	[-4262, 4220]	[-25.572, 25.32]	[0, 0]	[0, 1]	[0, 1]	[0, 0]	0	0	0	3349831
14RMR230720.las	235067649.511	235076223.228	[-4256, 4219]	[-25.536, 25.314]	[0, 0]	[0, 1]	[0, 1]	[0, 0]	0	0	0	3590432
14RMR230735.las	235066789.800	235075386.432	[-4259, 4211]	[-25.554, 25.266]	[0, 0]	[0, 1]	[0, 1]	[0, 0]	0	0	0	3732643
14RMR230750.las	235066792.257	235075386.581	[-4236, 4218]	[-25.416, 25.308]	[0, 0]	[0, 1]	[0, 1]	[0, 0]	0	0	0	3802434
14RMR230765.las	235064875.671	235067607.186	[-4239, 4215]	[-25.434, 25.29]	[0, 0]	[0, 1]	[0, 1]	[0, 0]	0	0	0	185205
14RMR245645.las	235079684.387	235081051.119	[-4270, 16]	[-25.62, 0.096]	[0, 0]	[0, 1]	[0, 1]	[0, 0]	0	0	0	1529512
14RMR245660.las	235078662.137	235081055.725	[-4264, 4231]	[-25.584, 25.386]	[0, 0]	[0, 1]	[0, 1]	[0, 0]	0	0	0	1922194
14RMR245675.las	235076267.530	235079674.029	[-4263, 4628]	[-25.578, 27.768]	[0, 0]	[0, 1]	[0, 1]	[0, 0]	0	0	0	3618815
14RMR245690.las	235075303.235	235078714.192	[-4268, 4217]	[-25.608, 25.302]	[0, 0]	[0, 1]	[0, 1]	[0, 0]	0	0	0	3390424
14RMR245705.las	235067683.774	235076260.114	[-4258, 4222]	[-25.548, 25.332]	[0, 0]	[0, 1]	[0, 1]	[0, 0]	0	0	0	3820590
14RMR245720.las	235066757.896	235075355.155	[-4262, 4214]	[-25.572, 25.284]	[0, 0]	[0, 1]	[0, 1]	[0, 0]	0	0	0	3603834
14RMR245735.las	235066759.529	235075356.095	[-4259, 4219]	[-25.554, 25.314]	[0, 0]	[0, 1]	[0, 1]	[0, 0]	0	0	0	3614441
14RMR245750.las	235066784.936	235067642.522	[-287, 4217]	[-1.722, 25.302]	[0, 0]	[0, 1]	[0, 1]	[0, 0]	0	0	0	280763
14RMR260615.las	235080999.505	235081001.974	[-4225, 151]	[-25.35, 0.906]	[0, 0]	[0, 1]	[0, 0]	[0, 0]	0	0	0	0
14RMR260630.las	235079716.871	235081028.038	[-4269, -145]	[-25.614, -0.87]	[0, 0]	[0, 1]	[0, 1]	[0, 0]	0	0	0	2049053
14RMR260645.las	235078631.145	235081036.808	[-4279, 4226]	[-25.674, 25.356]	[0, 0]	[0, 1]	[0, 1]	[0, 0]	0	0	0	3169464
14RMR260660.las	235076305.061	235079709.632	[-4260, 4229]	[-25.56, 25.374]	[0, 0]	[0, 1]	[0, 1]	[0, 0]	0	0	0	3657151
14RMR260675.las	235075272.735	235078684.096	[-4266, 4220]	[-25.596, 25.32]	[0, 0]	[0, 1]	[0, 1]	[0, 0]	0	0	0	3394088
14RMR260690.las	235067717.984	235076297.017	[-4240, 4221]	[-25.44, 25.326]	[0, 0]	[0, 1]	[0, 1]	[0, 0]	0	0	0	3731787
14RMR260705.las	235066725.135	235075324.438	[-4262, 4214]	[-25.572, 25.284]	[0, 0]	[0, 1]	[0, 1]	[0, 0]	0	0	0	3384474
14RMR260720.las	235066726.208	235075326.021	[-4248, 4217]	[-25.488, 25.302]	[0, 0]	[0, 1]	[0, 1]	[0, 0]	0	0	0	3987009
14RMR260735.las	235066753.261	235067676.884	[1473, 4214]	[8.838, 25.284]	[0, 0]	[0, 1]	[0, 1]	[0, 0]	0	0	0	375373

DPH-1.3 Report on ASPRS LAS File Format (Tiled Data) - Informational - continued

File	GPS Time min	GPS Time max	Extended Scan Angle	Scan Angle Rank	Scanner Channel	Scan Direction	Edge of Flight Line	User Data	Counts for Synthetic	Key-points	Withheld	Overlap
14RMR275600.las	235080961.627	235081887.924	[-390, 4518]	[-2.34, 27.108]	[0, 0]	[0, 1]	[0, 1]	[0, 0]	0	0	0	818997
14RMR275615.las	235079753.017	235081866.464	[-4268, 4556]	[-25.608, 27.336]	[0, 0]	[0, 1]	[0, 1]	[0, 0]	0	0	0	1723040
14RMR275630.las	235078601.087	235081008.494	[-4319, 4393]	[-25.914, 26.358]	[0, 0]	[0, 1]	[0, 1]	[0, 0]	0	0	0	3304194
14RMR275645.las	235076342.463	235079745.234	[-4261, 4233]	[-25.566, 25.398]	[0, 0]	[0, 1]	[0, 1]	[0, 0]	0	0	0	3575316
14RMR275660.las	235075242.725	235078654.522	[-4265, 4215]	[-25.59, 25.29]	[0, 0]	[0, 1]	[0, 1]	[0, 0]	0	0	0	3478575
14RMR275675.las	235067752.625	235076332.353	[-4265, 4225]	[-25.59, 25.35]	[0, 0]	[0, 1]	[0, 1]	[0, 0]	0	0	0	3786593
14RMR275690.las	235066692.954	235076297.626	[-4261, 4218]	[-25.566, 25.308]	[0, 0]	[0, 1]	[0, 1]	[0, 0]	0	0	0	3594218
14RMR275705.las	235066693.119	235075295.158	[-4258, 4217]	[-25.548, 25.302]	[0, 0]	[0, 1]	[0, 1]	[0, 0]	0	0	0	4079252
14RMR275720.las	235066719.969	235067711.307	[1713, 4213]	[10.278, 25.278]	[0, 0]	[0, 1]	[0, 1]	[0, 0]	0	0	0	551998
14RMR290585.las	235080930.251	235081917.670	[-222, 4481]	[-1.332, 26.886]	[0, 0]	[0, 1]	[0, 1]	[0, 0]	0	0	0	1873840
14RMR290600.las	235079790.222	235081899.989	[-4294, 4567]	[-25.764, 27.402]	[0, 0]	[0, 1]	[0, 1]	[0, 0]	0	0	0	3363430
14RMR290615.las	235078570.303	235080980.895	[-4267, 4221]	[-25.602, 25.326]	[0, 0]	[0, 1]	[0, 1]	[0, 0]	0	0	0	3097834
14RMR290630.las	235076379.187	235079780.887	[-4255, 4435]	[-25.53, 26.61]	[0, 0]	[0, 1]	[0, 1]	[0, 0]	0	0	0	3284047
14RMR290645.las	235075212.693	235078622.703	[-4269, 4215]	[-25.614, 25.29]	[0, 0]	[0, 1]	[0, 1]	[0, 0]	0	0	0	3365920
14RMR290660.las	235067786.492	235076368.996	[-4239, 4228]	[-25.434, 25.368]	[0, 0]	[0, 1]	[0, 1]	[0, 0]	0	0	0	3658751
14RMR290675.las	235067755.430	235076333.805	[-4261, 4212]	[-25.566, 25.272]	[0, 0]	[0, 1]	[0, 1]	[0, 0]	0	0	0	3537837
14RMR290690.las	235066660.854	235075265.068	[-4243, 4219]	[-25.458, 25.314]	[0, 0]	[0, 1]	[0, 1]	[0, 0]	0	0	0	3518824
14RMR290705.las	235066687.059	235067746.065	[2067, 4213]	[12.402, 25.278]	[0, 0]	[0, 1]	[0, 1]	[0, 0]	0	0	0	682670
14RMR305585.las	235079826.273	235081920.706	[-4256, 4224]	[-25.536, 25.344]	[0, 0]	[0, 1]	[0, 1]	[0, 0]	0	0	0	321784
14RMR305600.las	235078541.021	235080951.765	[-4434, 4223]	[-26.604, 25.338]	[0, 0]	[0, 1]	[0, 1]	[0, 0]	0	0	0	2641230
14RMR305615.las	235076415.634	235079817.681	[-4244, 4229]	[-25.464, 25.374]	[0, 0]	[0, 1]	[0, 1]	[0, 0]	0	0	0	3312103
14RMR305630.las	235075182.971	235078592.678	[-4264, 4221]	[-25.584, 25.326]	[0, 0]	[0, 1]	[0, 1]	[0, 0]	0	0	0	3564753
14RMR305645.las	235067820.420	235076404.369	[-4258, 4222]	[-25.548, 25.332]	[0, 0]	[0, 1]	[0, 1]	[0, 0]	0	0	0	3791337
14RMR305660.las	235067788.489	235076371.521	[-4260, 4212]	[-25.56, 25.272]	[0, 0]	[0, 1]	[0, 1]	[0, 0]	0	0	0	3491020
14RMR305675.las	235066627.731	235075234.896	[-4254, 4222]	[-25.524, 25.332]	[0, 0]	[0, 1]	[0, 1]	[0, 0]	0	0	0	3192334
14RMR305690.las	235066653.986	235067779.998	[2230, 4214]	[13.38, 25.284]	[0, 0]	[0, 1]	[0, 1]	[0, 0]	0	0	0	824514
14RMR320585.las	235078511.932	235079862.463	[-4205, 4226]	[-25.23, 25.356]	[0, 0]	[0, 1]	[0, 1]	[0, 0]	0	0	0	774833
14RMR320600.las	235076452.045	235079857.332	[-4243, 4326]	[-25.458, 25.956]	[0, 0]	[0, 1]	[0, 1]	[0, 0]	0	0	0	3302759
14RMR320615.las	235075152.683	235078560.704	[-4262, 4212]	[-25.572, 25.272]	[0, 0]	[0, 1]	[0, 1]	[0, 0]	0	0	0	3253926
14RMR320630.las	235067854.491	235078561.182	[-4246, 4218]	[-25.476, 25.308]	[0, 0]	[0, 1]	[0, 1]	[0, 0]	0	0	0	3625938
14RMR320645.las	235067821.443	235076407.786	[-4261, 4214]	[-25.566, 25.284]	[0, 0]	[0, 1]	[0, 1]	[0, 0]	0	0	0	3342812
14RMR320660.las	235066594.872	235075204.104	[-4247, 4217]	[-25.482, 25.302]	[0, 0]	[0, 1]	[0, 1]	[0, 0]	0	0	0	3367626
14RMR320675.las	235066618.011	235067813.579	[1948, 4212]	[11.688, 25.272]	[0, 0]	[0, 1]	[0, 1]	[0, 0]	0	0	0	672059
14RMR335555.las	235079902.726	235080874.618	[-4268, -1672]	[-25.608, -10.032]	[0, 0]	[0, 1]	[0, 1]	[0, 0]	0	0	0	555929
14RMR335570.las	235078477.868	235080878.813	[-4261, 4214]	[-25.566, 25.284]	[0, 0]	[0, 1]	[0, 1]	[0, 0]	0	0	0	770710
14RMR335585.las	235076490.202	235079895.277	[-4257, 4216]	[-25.542, 25.296]	[0, 0]	[0, 1]	[0, 1]	[0, 0]	0	0	0	571800
14RMR335600.las	235075123.306	235078530.860	[-4271, 4214]	[-25.626, 25.284]	[0, 0]	[0, 1]	[0, 1]	[0, 0]	0	0	0	3594025
14RMR335615.las	235075124.576	235078531.702	[-4261, 4219]	[-25.566, 25.314]	[0, 0]	[0, 1]	[0, 1]	[0, 0]	0	0	0	3928349
14RMR335630.las	235067854.738	235076444.494	[-4262, 4218]	[-25.572, 25.308]	[0, 0]	[0, 1]	[0, 1]	[0, 0]	0	0	0	3905399
14RMR335645.las	235066562.759	235075174.643	[-4253, 4309]	[-25.518, 25.854]	[0, 0]	[0, 1]	[0, 1]	[0, 0]	0	0	0	3212581
14RMR335660.las	235066576.429	235067848.209	[-2349, 4216]	[-14.094, 25.296]	[0, 0]	[0, 1]	[0, 1]	[0, 0]	0	0	0	1175741
14RMR350555.las	235078448.670	235080865.378	[-4261, 4223]	[-25.566, 25.338]	[0, 0]	[0, 1]	[0, 1]	[0, 0]	0	0	0	646147
14RMR350570.las	235076528.249	235079932.478	[-4263, 4243]	[-25.578, 25.458]	[0, 0]	[0, 1]	[0, 1]	[0, 0]	0	0	0	3565890
14RMR350585.las	235075092.957	235079895.425	[-4267, 4211]	[-25.602, 25.266]	[0, 0]	[0, 1]	[0, 1]	[0, 0]	0	0	0	3617234
14RMR350600.las	235075093.501	235078502.220	[-4249, 4223]	[-25.494, 25.338]	[0, 0]	[0, 1]	[0, 1]	[0, 0]	0	0	0	3761927
14RMR350615.las	235067888.654	235076481.891	[-4259, 4218]	[-25.554, 25.308]	[0, 0]	[0, 1]	[0, 1]	[0, 0]	0	0	0	3569787
14RMR350630.las	235066530.000	235075144.867	[-4254, 4288]	[-25.524, 25.728]	[0, 0]	[0, 1]	[0, 1]	[0, 0]	0	0	0	3508660
14RMR350645.las	235065144.879	235067882.110	[-4256, 4216]	[-25.536, 25.296]	[0, 0]	[0, 1]	[0, 1]	[0, 0]	0	0	0	3156249
14RMR350660.las	235065135.753	235066581.022	[-4243, -620]	[-25.458, -3.72]	[0, 0]	[0, 1]	[0, 1]	[0, 0]	0	0	0	460961

DPH-1.3 Report on ASPRS LAS File Format (Tiled Data) - Informational - continued

File	GPS Time min	GPS Time max	Extended Scan Angle	Scan Angle Rank	Scanner Channel	Scan Direction	Edge of Flight Line	User Data	Counts for Synthetic	Key-points	Withheld	Overlap
14RMR365555.las	235076563.422	235079957.604	[-4245, 4230]	[-25.47, 25.38]	[0, 0]	[0, 1]	[0, 1]	[0, 0]	0	0	0	2448336
14RMR365570.las	235075062.443	235079933.352	[-4267, 4217]	[-25.602, 25.302]	[0, 0]	[0, 1]	[0, 1]	[0, 0]	0	0	0	3592535
14RMR365585.las	235075062.443	235078470.814	[-4268, 4481]	[-25.608, 26.886]	[0, 0]	[0, 1]	[0, 1]	[0, 0]	0	0	0	3636758
14RMR365600.las	235067922.765	235076520.929	[-4260, 4312]	[-25.56, 25.872]	[0, 0]	[0, 1]	[0, 1]	[0, 0]	0	0	0	3369688
14RMR365615.las	235066498.004	235075115.310	[-4255, 4218]	[-25.53, 25.308]	[0, 0]	[0, 1]	[0, 1]	[0, 0]	0	0	0	3441345
14RMR365630.las	235065178.265	235067916.883	[-4243, 4216]	[-25.458, 25.296]	[0, 0]	[0, 1]	[0, 1]	[0, 0]	0	0	0	3633225
14RMR365645.las	235065160.280	235066554.133	[-4259, 1198]	[-25.554, 7.188]	[0, 0]	[0, 1]	[0, 1]	[0, 0]	0	0	0	2097051
14RMR380555.las	235076566.475	235078436.826	[-4253, 129]	[-25.518, 0.774]	[0, 0]	[0, 1]	[0, 1]	[0, 0]	0	0	0	463658
14RMR380570.las	235075033.746	235078440.027	[-4261, 4220]	[-25.566, 25.32]	[0, 0]	[0, 1]	[0, 1]	[0, 0]	0	0	0	3373820
14RMR380585.las	235067957.091	235076556.298	[-4260, 4220]	[-25.56, 25.32]	[0, 0]	[0, 1]	[0, 1]	[0, 0]	0	0	0	3428126
14RMR380600.las	235066465.892	235075084.979	[-4255, 4217]	[-25.53, 25.302]	[0, 0]	[0, 1]	[0, 1]	[0, 0]	0	0	0	3410371
14RMR380615.las	235065212.012	235067951.076	[-4252, 4217]	[-25.512, 25.302]	[0, 0]	[0, 1]	[0, 1]	[0, 0]	0	0	0	3484159
14RMR380630.las	235063816.136	235066522.268	[-4257, 4217]	[-25.542, 25.302]	[0, 0]	[0, 1]	[0, 1]	[0, 0]	0	0	0	3493342
14RMR380645.las	235063829.042	235065202.300	[-757, 4212]	[-4.542, 25.272]	[0, 0]	[0, 1]	[0, 1]	[0, 0]	0	0	0	163591
14RMR395570.las	235067991.977	235076583.434	[-4262, 4220]	[-25.572, 25.32]	[0, 0]	[0, 1]	[0, 1]	[0, 0]	0	0	0	2520135
14RMR395585.las	235066434.385	235075054.845	[-4260, 4219]	[-25.56, 25.314]	[0, 0]	[0, 1]	[0, 1]	[0, 0]	0	0	0	3452900
14RMR395600.las	235065245.874	235067985.369	[-4244, 4215]	[-25.464, 25.29]	[0, 0]	[0, 1]	[0, 1]	[0, 0]	0	0	0	3644346
14RMR395615.las	235063782.900	235066490.571	[-4256, 4217]	[-25.536, 25.302]	[0, 0]	[0, 1]	[0, 1]	[0, 0]	0	0	0	3517718
14RMR395630.las	235063789.961	235065240.142	[-1057, 4219]	[-6.342, 25.314]	[0, 0]	[0, 1]	[0, 1]	[0, 0]	0	0	0	3305624
14RMR410525.las	235076655.591	235076663.732	[-2029, 722]	[-12.174, 4.332]	[0, 0]	[0, 1]	[0, 0]	[0, 0]	0	0	0	0
14RMR410540.las	235074980.760	235074986.882	[-713, 582]	[-4.278, 3.492]	[0, 0]	[0, 1]	[0, 0]	[0, 0]	0	0	0	0
14RMR410555.las	235068027.739	235075010.687	[-4261, 740]	[-25.566, 4.44]	[0, 0]	[0, 1]	[0, 1]	[0, 0]	0	0	0	2250273
14RMR410570.las	235066402.686	235075023.738	[-4246, 4218]	[-25.476, 25.308]	[0, 0]	[0, 1]	[0, 1]	[0, 0]	0	0	0	2875365
14RMR410585.las	235065279.988	235068020.486	[-4244, 4214]	[-25.464, 25.284]	[0, 0]	[0, 1]	[0, 1]	[0, 0]	0	0	0	3487666
14RMR410600.las	235063749.712	235066458.622	[-4253, 4218]	[-25.518, 25.308]	[0, 0]	[0, 1]	[0, 1]	[0, 0]	0	0	0	3600672
14RMR410615.las	235062678.736	235065274.204	[-4242, 4217]	[-25.452, 25.302]	[0, 0]	[0, 1]	[0, 1]	[0, 0]	0	0	0	3561804
14RMR410630.las	235063777.462	235063796.223	[-2343, 1989]	[-14.058, 11.934]	[0, 0]	[0, 1]	[0, 0]	[0, 0]	0	0	0	0
14RMR425525.las	235074947.478	235076677.847	[-4239, 4221]	[-25.434, 25.326]	[0, 0]	[0, 1]	[0, 1]	[0, 0]	0	0	0	1435412
14RMR425540.las	235068062.066	235076665.107	[-4263, 4213]	[-25.578, 25.278]	[0, 0]	[0, 1]	[0, 1]	[0, 0]	0	0	0	2386453
14RMR425555.las	235066370.773	235074993.042	[-4260, 4215]	[-25.56, 25.29]	[0, 0]	[0, 1]	[0, 1]	[0, 0]	0	0	0	3576636
14RMR425570.las	235065314.232	235068055.472	[-4245, 4216]	[-25.47, 25.296]	[0, 0]	[0, 1]	[0, 1]	[0, 0]	0	0	0	3472824
14RMR425585.las	235063717.147	235066426.721	[-4256, 4214]	[-25.536, 25.284]	[0, 0]	[0, 1]	[0, 1]	[0, 0]	0	0	0	3635072
14RMR425600.las	235062711.515	235065307.111	[-4244, 4217]	[-25.464, 25.302]	[0, 0]	[0, 1]	[0, 1]	[0, 0]	0	0	0	3962259
14RMR425615.las	235062684.315	235063771.290	[-4260, 2231]	[-25.56, 13.386]	[0, 0]	[0, 1]	[0, 1]	[0, 0]	0	0	0	3178300
14RMR440525.las	235068097.001	235074951.976	[-4239, 1310]	[-25.434, 7.86]	[0, 0]	[0, 1]	[0, 1]	[0, 0]	0	0	0	204229
14RMR440540.las	235066338.639	235074962.048	[-4245, 4215]	[-25.47, 25.29]	[0, 0]	[0, 1]	[0, 1]	[0, 0]	0	0	0	3344830
14RMR440555.las	235065347.757	235068090.722	[-4244, 4223]	[-25.464, 25.338]	[0, 0]	[0, 1]	[0, 1]	[0, 0]	0	0	0	3614482
14RMR440570.las	235063683.675	235066394.839	[-4256, 4213]	[-25.536, 25.278]	[0, 0]	[0, 1]	[0, 1]	[0, 0]	0	0	0	3424655
14RMR440585.las	235062744.456	235065340.600	[-4241, 4839]	[-25.446, 29.034]	[0, 0]	[0, 1]	[0, 1]	[0, 0]	0	0	0	3763142
14RMR440600.las	235062714.798	235065307.920	[-4257, 4209]	[-25.542, 25.254]	[0, 0]	[0, 1]	[0, 1]	[0, 0]	0	0	0	3930873
14RMR440615.las	235062708.971	235063741.995	[-4239, 1430]	[-25.434, 8.58]	[0, 0]	[0, 1]	[0, 1]	[0, 0]	0	0	0	208709
14RMR455195.las	234913865.644	234913866.849	[1843, 2304]	[11.058, 13.824]	[0, 0]	[0, 1]	[0, 0]	[0, 0]	0	0	0	0
14RMR455210.las	234913846.791	234913865.727	[569, 2373]	[3.414, 14.238]	[0, 0]	[0, 1]	[0, 0]	[0, 0]	0	0	0	0
14RMR455510.las	235068142.756	235068144.869	[-1670, -989]	[-10.02, -5.934]	[0, 0]	[0, 1]	[0, 0]	[0, 0]	0	0	0	0
14RMR455525.las	235066306.790	235068143.063	[-1084, 4218]	[-6.504, 25.308]	[0, 0]	[0, 1]	[0, 1]	[0, 0]	0	0	0	1247292
14RMR455540.las	235065382.658	235068125.464	[-4239, 4219]	[-25.434, 25.314]	[0, 0]	[0, 1]	[0, 1]	[0, 0]	0	0	0	3647651
14RMR455555.las	235063650.089	235066363.257	[-4258, 4215]	[-25.548, 25.29]	[0, 0]	[0, 1]	[0, 1]	[0, 0]	0	0	0	3455423
14RMR455570.las	235062777.725	235065373.675	[-4239, 4218]	[-25.434, 25.308]	[0, 0]	[0, 1]	[0, 1]	[0, 0]	0	0	0	3634331
14RMR455585.las	235062746.965	235065342.267	[-4260, 4217]	[-25.56, 25.302]	[0, 0]	[0, 1]	[0, 1]	[0, 0]	0	0	0	4002749

DPH-1.3 Report on ASPRS LAS File Format (Tiled Data) - Informational - continued

File	GPS Time min	GPS Time max	Extended Scan Angle	Scan Angle Rank	Scanner Channel	Scan Direction	Edge of Flight Line	User Data	Counts for Synthetic	Key-points	Withheld	Overlap
14RMR455600.las	235061153.218	235063709.776	[-4259, 4214]	[-25.554, 25.284]	[0, 0]	[0, 1]	[0, 1]	[0, 0]	0	0	0	2546729
14RMR470195.las	234913865.295	234915117.625	[-4260, 4585]	[-25.56, 27.51]	[0, 0]	[0, 1]	[0, 1]	[0, 0]	0	0	0	1423215
14RMR470210.las	234913838.157	234915100.689	[-4267, 4228]	[-25.602, 25.368]	[0, 0]	[0, 1]	[0, 1]	[0, 0]	0	0	0	3805109
14RMR470225.las	234914192.627	234915073.045	[-4265, 2399]	[-25.59, 14.394]	[0, 0]	[0, 1]	[0, 1]	[0, 0]	0	0	0	67709
14RMR470405.las	234914709.062	235082320.688	[-4265, 4215]	[-25.59, 25.29]	[0, 0]	[0, 1]	[0, 1]	[0, 0]	0	0	0	662800
14RMR470420.las	234914681.710	235082315.884	[-4268, 4231]	[-25.608, 25.386]	[0, 0]	[0, 1]	[0, 1]	[0, 0]	0	0	0	2695493
14RMR470435.las	234914679.003	235080617.570	[-4272, 4200]	[-25.632, 25.2]	[0, 0]	[0, 1]	[0, 1]	[0, 0]	0	0	0	1109876
14RMR470450.las	235078204.775	235080225.535	[-1034, 4218]	[-6.204, 25.308]	[0, 0]	[0, 1]	[0, 1]	[0, 0]	0	0	0	295420
14RMR470465.las	235076807.836	235078226.667	[-4259, -465]	[-25.554, -2.79]	[0, 0]	[0, 1]	[0, 1]	[0, 0]	0	0	0	64029
14RMR470495.las	235068166.817	235074884.246	[-4254, -970]	[-25.524, -5.82]	[0, 0]	[0, 1]	[0, 1]	[0, 0]	0	0	0	1432158
14RMR470510.las	235066274.904	235074900.182	[-4258, 4222]	[-25.548, 25.332]	[0, 0]	[0, 1]	[0, 1]	[0, 0]	0	0	0	2554725
14RMR470525.las	235065416.686	235068160.602	[-4257, 4216]	[-25.542, 25.296]	[0, 0]	[0, 1]	[0, 1]	[0, 0]	0	0	0	3379619
14RMR470540.las	235063617.495	235066330.974	[-4255, 4215]	[-25.53, 25.29]	[0, 0]	[0, 1]	[0, 1]	[0, 0]	0	0	0	3427152
14RMR470555.las	235062811.288	235066331.238	[-4240, 4223]	[-25.44, 25.338]	[0, 0]	[0, 1]	[0, 1]	[0, 0]	0	0	0	3545367
14RMR470570.las	235062779.343	235065376.578	[-4243, 4215]	[-25.458, 25.29]	[0, 0]	[0, 1]	[0, 1]	[0, 0]	0	0	0	3854744
14RMR470585.las	235061118.707	235063675.859	[-4258, 4219]	[-25.548, 25.314]	[0, 0]	[0, 1]	[0, 1]	[0, 0]	0	0	0	3835875
14RMR470600.las	235061136.205	235062772.089	[-525, 4217]	[-3.15, 25.302]	[0, 0]	[0, 1]	[0, 1]	[0, 0]	0	0	0	949186
14RMR485195.las	234914158.086	234915511.049	[-4247, 4228]	[-25.482, 25.368]	[0, 0]	[0, 1]	[0, 1]	[0, 0]	0	0	0	1896480
14RMR485210.las	234914171.004	234915531.762	[-4262, 4222]	[-25.572, 25.332]	[0, 0]	[0, 1]	[0, 1]	[0, 0]	0	0	0	3579900
14RMR485225.las	234914192.331	234915552.239	[-4251, 4225]	[-25.506, 25.35]	[0, 0]	[0, 1]	[0, 1]	[0, 0]	0	0	0	2156243
14RMR485240.las	234915016.146	238465578.151	[-3808, 4433]	[-22.848, 26.598]	[0, 0]	[0, 1]	[0, 1]	[0, 0]	0	0	0	1161450
14RMR485255.las	234915002.928	238465568.499	[-3902, 4221]	[-23.412, 25.326]	[0, 0]	[0, 1]	[0, 1]	[0, 0]	0	0	0	1094398
14RMR485405.las	234914709.110	235082326.807	[-4223, 4224]	[-25.338, 25.344]	[0, 0]	[0, 1]	[0, 1]	[0, 0]	0	0	0	2605715
14RMR485420.las	234914680.201	235082318.853	[-4269, 4223]	[-25.614, 25.338]	[0, 0]	[0, 1]	[0, 1]	[0, 0]	0	0	0	13357162
14RMR485435.las	234914679.000	235080608.096	[-4259, 4235]	[-25.554, 25.41]	[0, 0]	[0, 1]	[0, 1]	[0, 0]	0	0	0	3841140
14RMR485450.las	235076819.673	235080234.331	[-4268, 4236]	[-25.608, 25.416]	[0, 0]	[0, 1]	[0, 1]	[0, 0]	0	0	0	3290862
14RMR485465.las	235074817.695	235078227.213	[-4262, 4230]	[-25.572, 25.38]	[0, 0]	[0, 1]	[0, 1]	[0, 0]	0	0	0	3166145
14RMR485480.las	235068202.873	235076812.815	[-4258, 4222]	[-25.548, 25.332]	[0, 0]	[0, 1]	[0, 1]	[0, 0]	0	0	0	1466806
14RMR485495.las	235066242.576	235074871.420	[-4253, 4329]	[-25.518, 25.974]	[0, 0]	[0, 1]	[0, 1]	[0, 0]	0	0	0	2830743
14RMR485510.las	235065450.767	235068195.802	[-4241, 4219]	[-25.446, 25.314]	[0, 0]	[0, 1]	[0, 1]	[0, 0]	0	0	0	3684180
14RMR485525.las	235063584.246	235066298.463	[-4255, 4209]	[-25.53, 25.254]	[0, 0]	[0, 1]	[0, 1]	[0, 0]	0	0	0	3435025
14RMR485540.las	235063585.977	235066299.602	[-4261, 4218]	[-25.566, 25.308]	[0, 0]	[0, 1]	[0, 1]	[0, 0]	0	0	0	3498797
14RMR485555.las	235062811.964	235065410.719	[-4256, 4213]	[-25.536, 25.278]	[0, 0]	[0, 1]	[0, 1]	[0, 0]	0	0	0	3609180
14RMR485570.las	235061084.501	235063642.787	[-4258, 4216]	[-25.548, 25.296]	[0, 0]	[0, 1]	[0, 1]	[0, 0]	0	0	0	1823503
14RMR485585.las	235060045.237	235062805.950	[-3535, 4217]	[-21.21, 25.302]	[0, 0]	[0, 1]	[0, 1]	[0, 0]	0	0	0	2006073
14RMR500150.las	234915436.567	238463645.561	[-4249, 4084]	[-25.494, 24.504]	[0, 0]	[0, 1]	[0, 1]	[0, 0]	0	0	0	501950
14RMR500165.las	234915446.189	238463669.667	[-4263, 4106]	[-25.578, 24.636]	[0, 0]	[0, 1]	[0, 1]	[0, 0]	0	0	0	949460
14RMR500180.las	238463669.581	238463693.955	[325, 1101]	[1.95, 6.606]	[0, 0]	[0, 1]	[0, 0]	[0, 0]	0	0	0	0
14RMR500195.las	234915492.950	238463718.697	[-4246, 4189]	[-25.476, 25.134]	[0, 0]	[0, 1]	[0, 1]	[0, 0]	0	0	0	1457320
14RMR500210.las	234915508.845	238463742.865	[-4248, 4205]	[-25.488, 25.23]	[0, 0]	[0, 1]	[0, 1]	[0, 0]	0	0	0	2449203
14RMR500225.las	234915529.972	238463767.016	[-4264, 4123]	[-25.584, 24.738]	[0, 0]	[0, 1]	[0, 1]	[0, 0]	0	0	0	2518506
14RMR500240.las	234915550.863	238465578.149	[-4266, 4199]	[-25.596, 25.194]	[0, 0]	[0, 1]	[0, 1]	[0, 0]	0	0	0	5777897
14RMR500255.las	234915571.958	238465568.194	[-4263, 4190]	[-25.578, 25.14]	[0, 0]	[0, 1]	[0, 1]	[0, 0]	0	0	0	7987648
14RMR500270.las	234915592.426	238465546.541	[-4251, 4189]	[-25.506, 25.134]	[0, 0]	[0, 1]	[0, 1]	[0, 0]	0	0	0	4886618
14RMR500285.las	234915614.644	238465523.744	[-4236, 4105]	[-25.416, 24.63]	[0, 0]	[0, 1]	[0, 1]	[0, 0]	0	0	0	8239
14RMR500300.las	238463863.062	238463875.415	[509, 2342]	[3.054, 14.052]	[0, 0]	[0, 1]	[0, 0]	[0, 0]	0	0	0	0
14RMR500315.las	238463908.094	238463911.467	[547, 902]	[3.282, 5.412]	[0, 0]	[0, 1]	[0, 0]	[0, 0]	0	0	0	0
14RMR500330.las	234915696.952	238463935.775	[-4265, 3063]	[-25.59, 18.378]	[0, 0]	[0, 1]	[0, 1]	[0, 0]	0	0	0	71330
14RMR500345.las	234915700.731	238463959.592	[-4247, 4097]	[-25.482, 24.582]	[0, 0]	[0, 1]	[0, 1]	[0, 0]	0	0	0	1126713

DPH-1.3 Report on ASPRS LAS File Format (Tiled Data) - Informational - continued

File	GPS Time min	GPS Time max	Extended Scan Angle	Scan Angle Rank	Scanner Channel	Scan Direction	Edge of Flight Line	User Data	Counts for Synthetic	Key-points	Withheld	Overlap
14RMR500360.las	234915721.723	238463979.373	[-4244, 3756]	[-25.464, 22.536]	[0, 0]	[0, 1]	[0, 1]	[0, 0]	0	0	0	272305
14RMR500405.las	234915799.808	238464056.499	[-4263, 4103]	[-25.578, 24.618]	[0, 0]	[0, 1]	[0, 1]	[0, 0]	0	0	0	2652802
14RMR500420.las	234915806.147	238464081.714	[-4260, 4232]	[-25.56, 25.392]	[0, 0]	[0, 1]	[0, 1]	[0, 0]	0	0	0	13384474
14RMR500435.las	234915827.588	238464081.999	[-4259, 4445]	[-25.554, 26.67]	[0, 0]	[0, 1]	[0, 1]	[0, 0]	0	0	0	3622074
14RMR500450.las	235074786.136	235078198.132	[-4264, 4230]	[-25.584, 25.38]	[0, 0]	[0, 1]	[0, 1]	[0, 0]	0	0	0	3285755
14RMR500465.las	235068237.874	235076849.207	[-4258, 4235]	[-25.548, 25.41]	[0, 0]	[0, 1]	[0, 1]	[0, 0]	0	0	0	3442778
14RMR500480.las	235066210.860	235074840.512	[-4262, 4217]	[-25.572, 25.302]	[0, 0]	[0, 1]	[0, 1]	[0, 0]	0	0	0	3318428
14RMR500495.las	235065485.356	235068230.093	[-4251, 4222]	[-25.506, 25.332]	[0, 0]	[0, 1]	[0, 1]	[0, 0]	0	0	0	3617385
14RMR500510.las	235063551.011	235068195.934	[-4251, 4212]	[-25.506, 25.272]	[0, 0]	[0, 1]	[0, 1]	[0, 0]	0	0	0	3522155
14RMR500525.las	235063551.836	235066266.908	[-4239, 4217]	[-25.434, 25.302]	[0, 0]	[0, 1]	[0, 1]	[0, 0]	0	0	0	3514726
14RMR500540.las	235062844.641	235065444.965	[-4250, 4215]	[-25.5, 25.29]	[0, 0]	[0, 1]	[0, 1]	[0, 0]	0	0	0	3251410
14RMR500555.las	235061050.437	235063609.500	[-4243, 4215]	[-25.458, 25.29]	[0, 0]	[0, 1]	[0, 1]	[0, 0]	0	0	0	3593677
14RMR500570.las	235060011.371	235062838.956	[-2861, 4215]	[-17.166, 25.29]	[0, 0]	[0, 1]	[0, 1]	[0, 0]	0	0	0	1324552
14RMR500585.las	235060039.082	235061108.121	[-4240, 4209]	[-25.44, 25.254]	[0, 0]	[0, 1]	[0, 1]	[0, 0]	0	0	0	697612
14RMR515150.las	238463183.843	238463644.953	[-4172, 1098]	[-25.032, 6.588]	[0, 0]	[0, 1]	[0, 1]	[0, 0]	0	0	0	2649026
14RMR515165.las	238463161.518	238463669.486	[-4173, 1087]	[-25.038, 6.522]	[0, 0]	[0, 1]	[0, 1]	[0, 0]	0	0	0	3130545
14RMR515180.las	238463139.599	238463693.883	[-4168, 1059]	[-25.008, 6.354]	[0, 0]	[0, 1]	[0, 1]	[0, 0]	0	0	0	3008419
14RMR515195.las	238463117.327	238463718.312	[-4173, 1040]	[-25.038, 6.24]	[0, 0]	[0, 1]	[0, 1]	[0, 0]	0	0	0	2889391
14RMR515210.las	238463095.034	238463742.360	[-4177, 1081]	[-25.062, 6.486]	[0, 0]	[0, 1]	[0, 1]	[0, 0]	0	0	0	3550577
14RMR515225.las	238463073.312	238463766.559	[-4313, 1168]	[-25.878, 7.008]	[0, 0]	[0, 1]	[0, 1]	[0, 0]	0	0	0	3626199
14RMR515240.las	238463051.622	238463790.894	[-4166, 1083]	[-24.996, 6.498]	[0, 0]	[0, 1]	[0, 1]	[0, 0]	0	0	0	3192027
14RMR515255.las	238463029.957	238463815.052	[-4177, 1060]	[-25.062, 6.36]	[0, 0]	[0, 1]	[0, 1]	[0, 0]	0	0	0	3132644
14RMR515270.las	238463007.924	238463839.156	[-4167, 949]	[-25.002, 5.694]	[0, 0]	[0, 1]	[0, 1]	[0, 0]	0	0	0	3817726
14RMR515285.las	238462986.433	238463863.062	[-4175, 837]	[-25.05, 5.022]	[0, 0]	[0, 1]	[0, 1]	[0, 0]	0	0	0	2880387
14RMR515300.las	238462964.426	238463887.268	[-4176, 969]	[-25.056, 5.814]	[0, 0]	[0, 1]	[0, 1]	[0, 0]	0	0	0	3128375
14RMR515315.las	238462942.615	238463911.419	[-4168, 931]	[-25.008, 5.586]	[0, 0]	[0, 1]	[0, 1]	[0, 0]	0	0	0	3196786
14RMR515330.las	238462920.719	238463935.285	[-4173, 818]	[-25.038, 4.908]	[0, 0]	[0, 1]	[0, 1]	[0, 0]	0	0	0	3042234
14RMR515345.las	238462898.911	238463959.245	[-4237, 878]	[-25.422, 5.268]	[0, 0]	[0, 1]	[0, 1]	[0, 0]	0	0	0	2684763
14RMR515360.las	238462877.046	238463983.032	[-4256, 871]	[-25.536, 5.226]	[0, 0]	[0, 1]	[0, 1]	[0, 0]	0	0	0	2638845
14RMR515375.las	238462854.346	238464006.630	[-4168, 797]	[-25.008, 4.782]	[0, 0]	[0, 1]	[0, 1]	[0, 0]	0	0	0	2548790
14RMR515390.las	235080321.779	238464014.031	[-4262, 829]	[-25.572, 4.974]	[0, 0]	[0, 1]	[0, 1]	[0, 0]	0	0	0	2108165
14RMR515405.las	235078115.559	238464056.146	[-4167, 4296]	[-25.002, 25.776]	[0, 0]	[0, 1]	[0, 1]	[0, 0]	0	0	0	10934714
14RMR515420.las	235076894.270	238464081.082	[-4264, 4234]	[-25.584, 25.404]	[0, 0]	[0, 1]	[0, 1]	[0, 0]	0	0	0	14089644
14RMR515435.las	235074755.988	238464081.996	[-4512, 4307]	[-27.072, 25.842]	[0, 0]	[0, 1]	[0, 1]	[0, 0]	0	0	0	4498167
14RMR515450.las	235068272.547	235076888.534	[-4255, 4419]	[-25.53, 26.514]	[0, 0]	[0, 1]	[0, 1]	[0, 0]	0	0	0	3653757
14RMR515465.las	235066178.006	235074810.357	[-4260, 4343]	[-25.56, 26.058]	[0, 0]	[0, 1]	[0, 1]	[0, 0]	0	0	0	3522036
14RMR515480.las	235065520.296	235068263.858	[-4256, 4413]	[-25.536, 26.478]	[0, 0]	[0, 1]	[0, 1]	[0, 0]	0	0	0	3890164
14RMR515495.las	235065488.789	235068231.165	[-4257, 4218]	[-25.542, 25.308]	[0, 0]	[0, 1]	[0, 1]	[0, 0]	0	0	0	3736630
14RMR515510.las	235063517.644	235066234.648	[-4242, 4219]	[-25.452, 25.314]	[0, 0]	[0, 1]	[0, 1]	[0, 0]	0	0	0	3699037
14RMR515525.las	235062877.891	235065479.472	[-4256, 4217]	[-25.536, 25.302]	[0, 0]	[0, 1]	[0, 1]	[0, 0]	0	0	0	3282577
14RMR515540.las	235061016.344	235063576.697	[-4242, 4216]	[-25.452, 25.296]	[0, 0]	[0, 1]	[0, 1]	[0, 0]	0	0	0	3574335
14RMR515555.las	235059993.153	235062872.605	[-3540, 4216]	[-21.24, 25.296]	[0, 0]	[0, 1]	[0, 1]	[0, 0]	0	0	0	2087175
14RMR515570.las	235059996.817	235061071.935	[-4241, 4214]	[-25.446, 25.284]	[0, 0]	[0, 1]	[0, 1]	[0, 0]	0	0	0	1541011
14RMR530150.las	238459196.435	238463197.927	[-4161, 4125]	[-24.966, 24.75]	[0, 0]	[0, 1]	[0, 1]	[0, 0]	0	0	0	1359652
14RMR530165.las	238459171.220	238463183.836	[-4150, 4113]	[-24.9, 24.678]	[0, 0]	[0, 1]	[0, 1]	[0, 0]	0	0	0	3344009
14RMR530180.las	238459145.591	238463161.527	[-4161, 4111]	[-24.966, 24.666]	[0, 0]	[0, 1]	[0, 1]	[0, 0]	0	0	0	3441976
14RMR530195.las	238459129.824	238463139.583	[-4175, 4111]	[-25.05, 24.666]	[0, 0]	[0, 1]	[0, 1]	[0, 0]	0	0	0	3177425
14RMR530210.las	238459105.847	238463117.321	[-4138, 4115]	[-24.828, 24.69]	[0, 0]	[0, 1]	[0, 1]	[0, 0]	0	0	0	3369727
14RMR530225.las	238459082.252	238463095.050	[-4150, 4109]	[-24.9, 24.654]	[0, 0]	[0, 1]	[0, 1]	[0, 0]	0	0	0	3635779

DPH-1.3 Report on ASPRS LAS File Format (Tiled Data) - Informational - continued

File	GPS Time min	GPS Time max	Extended Scan Angle	Scan Angle Rank	Scanner Channel	Scan Direction	Edge of Flight Line	User Data	Counts for Synthetic	Key-points	Withheld	Overlap
14RMR530240.las	238459062.563	238463073.328	[-4112, 4108]	[-24.672, 24.648]	[0, 0]	[0, 1]	[0, 1]	[0, 0]	0	0	0	2989483
14RMR530255.las	238459047.239	238463051.615	[-4144, 4110]	[-24.864, 24.66]	[0, 0]	[0, 1]	[0, 1]	[0, 0]	0	0	0	3146169
14RMR530270.las	238459018.467	238463029.947	[-4148, 4103]	[-24.888, 24.618]	[0, 0]	[0, 1]	[0, 1]	[0, 0]	0	0	0	3545111
14RMR530285.las	238459000.016	238463007.917	[-4158, 4113]	[-24.948, 24.678]	[0, 0]	[0, 1]	[0, 1]	[0, 0]	0	0	0	3168154
14RMR530300.las	238458987.011	238462986.424	[-3974, 4124]	[-23.844, 24.744]	[0, 0]	[0, 1]	[0, 1]	[0, 0]	0	0	0	3343784
14RMR530315.las	238458965.116	238462964.416	[-4067, 4105]	[-24.402, 24.63]	[0, 0]	[0, 1]	[0, 1]	[0, 0]	0	0	0	3409496
14RMR530330.las	238458939.408	238462942.609	[-4156, 4109]	[-24.936, 24.654]	[0, 0]	[0, 1]	[0, 1]	[0, 0]	0	0	0	3000033
14RMR530345.las	238458907.699	238462920.712	[-4138, 4111]	[-24.828, 24.666]	[0, 0]	[0, 1]	[0, 1]	[0, 0]	0	0	0	2944164
14RMR530360.las	238458890.073	238462898.901	[-4353, 4105]	[-26.118, 24.63]	[0, 0]	[0, 1]	[0, 1]	[0, 0]	0	0	0	3015096
14RMR530375.las	238458863.699	238462877.037	[-4135, 4107]	[-24.81, 24.642]	[0, 0]	[0, 1]	[0, 1]	[0, 0]	0	0	0	2836387
14RMR530390.las	235078083.048	238462854.346	[-4188, 4226]	[-25.128, 25.356]	[0, 0]	[0, 1]	[0, 1]	[0, 0]	0	0	0	7785350
14RMR530405.las	235076930.632	238462832.021	[-4960, 4402]	[-29.76, 26.412]	[0, 0]	[0, 1]	[0, 1]	[0, 0]	0	0	0	14688537
14RMR530420.las	235074724.699	238462809.934	[-4271, 4222]	[-25.626, 25.332]	[0, 0]	[0, 1]	[0, 1]	[0, 0]	0	0	0	14536456
14RMR530435.las	235068307.138	238462787.840	[-4259, 4318]	[-25.554, 25.908]	[0, 0]	[0, 1]	[0, 1]	[0, 0]	0	0	0	4399813
14RMR530450.las	235066145.793	235074777.464	[-4257, 4215]	[-25.542, 25.29]	[0, 0]	[0, 1]	[0, 1]	[0, 0]	0	0	0	3274372
14RMR530465.las	235065554.276	235068297.824	[-4236, 4217]	[-25.416, 25.302]	[0, 0]	[0, 1]	[0, 1]	[0, 0]	0	0	0	3426863
14RMR530480.las	235065522.654	235068265.889	[-4260, 4212]	[-25.56, 25.272]	[0, 0]	[0, 1]	[0, 1]	[0, 0]	0	0	0	3419455
14RMR530495.las	235063484.145	235066202.734	[-4256, 4263]	[-25.536, 25.578]	[0, 0]	[0, 1]	[0, 1]	[0, 0]	0	0	0	3671270
14RMR530510.las	235062911.166	235065514.511	[-4243, 4214]	[-25.458, 25.284]	[0, 0]	[0, 1]	[0, 1]	[0, 0]	0	0	0	3425382
14RMR530525.las	235060982.711	235063543.610	[-4242, 4215]	[-25.452, 25.29]	[0, 0]	[0, 1]	[0, 1]	[0, 0]	0	0	0	3629265
14RMR530540.las	235059943.856	235062905.727	[-4241, 4217]	[-25.446, 25.302]	[0, 0]	[0, 1]	[0, 1]	[0, 0]	0	0	0	3393696
14RMR530555.las	235059953.985	235061034.040	[-4241, 4214]	[-25.446, 25.284]	[0, 0]	[0, 1]	[0, 1]	[0, 0]	0	0	0	1174861
14RMR545105.las	238457940.575	238459265.213	[2565, 4101]	[15.39, 24.606]	[0, 0]	[0, 1]	[0, 1]	[0, 0]	0	0	0	464040
14RMR545120.las	238457960.435	238459249.509	[2643, 4088]	[15.858, 24.528]	[0, 0]	[0, 1]	[0, 0]	[0, 0]	0	0	0	98
14RMR545135.las	238458002.069	238459215.148	[2312, 4089]	[13.872, 24.534]	[0, 0]	[0, 1]	[0, 1]	[0, 0]	0	0	0	291977
14RMR545150.las	238458010.691	238462067.370	[-4167, 4106]	[-25.002, 24.636]	[0, 0]	[0, 1]	[0, 1]	[0, 0]	0	0	0	4020735
14RMR545165.las	238458036.367	238462092.903	[-4171, 4110]	[-25.026, 24.66]	[0, 0]	[0, 1]	[0, 1]	[0, 0]	0	0	0	5705843
14RMR545180.las	238458061.868	238462117.816	[-4166, 4125]	[-24.996, 24.75]	[0, 0]	[0, 1]	[0, 1]	[0, 0]	0	0	0	6472429
14RMR545195.las	238458087.099	238462142.523	[-4170, 4110]	[-25.02, 24.66]	[0, 0]	[0, 1]	[0, 1]	[0, 0]	0	0	0	6525366
14RMR545210.las	238458112.794	238462167.135	[-4171, 4107]	[-25.026, 24.642]	[0, 0]	[0, 1]	[0, 1]	[0, 0]	0	0	0	6651295
14RMR545225.las	238458138.089	238462192.351	[-4169, 4110]	[-25.014, 24.66]	[0, 0]	[0, 1]	[0, 1]	[0, 0]	0	0	0	6985274
14RMR545240.las	238458164.333	238462217.359	[-4176, 4126]	[-25.056, 24.756]	[0, 0]	[0, 1]	[0, 1]	[0, 0]	0	0	0	6381253
14RMR545255.las	238458190.913	238462242.114	[-4168, 4113]	[-25.008, 24.678]	[0, 0]	[0, 1]	[0, 1]	[0, 0]	0	0	0	6072653
14RMR545270.las	238458217.177	238462266.424	[-4176, 4116]	[-25.056, 24.696]	[0, 0]	[0, 1]	[0, 1]	[0, 0]	0	0	0	6861336
14RMR545285.las	238458244.015	238462290.603	[-4243, 4110]	[-25.458, 24.66]	[0, 0]	[0, 1]	[0, 1]	[0, 0]	0	0	0	6360044
14RMR545300.las	238458270.516	238462315.156	[-4170, 4117]	[-25.02, 24.702]	[0, 0]	[0, 1]	[0, 1]	[0, 0]	0	0	0	6141556
14RMR545315.las	238458296.668	238462339.783	[-4168, 4112]	[-25.008, 24.672]	[0, 0]	[0, 1]	[0, 1]	[0, 0]	0	0	0	6265633
14RMR545330.las	238458323.119	238462364.205	[-4173, 4121]	[-25.038, 24.726]	[0, 0]	[0, 1]	[0, 1]	[0, 0]	0	0	0	5404929
14RMR545345.las	238458348.556	238462388.642	[-4179, 4115]	[-25.074, 24.69]	[0, 0]	[0, 1]	[0, 1]	[0, 0]	0	0	0	6732473
14RMR545360.las	238458374.233	238462412.809	[-4357, 4112]	[-26.142, 24.672]	[0, 0]	[0, 1]	[0, 1]	[0, 0]	0	0	0	5593095
14RMR545375.las	238458399.955	238462436.849	[-4165, 4115]	[-24.99, 24.69]	[0, 0]	[0, 1]	[0, 1]	[0, 0]	0	0	0	4857126
14RMR545390.las	235076967.360	238462460.758	[-4261, 4218]	[-25.566, 25.308]	[0, 0]	[0, 1]	[0, 1]	[0, 0]	0	0	0	10456022
14RMR545405.las	235074693.589	238462485.434	[-4297, 4276]	[-25.782, 25.656]	[0, 0]	[0, 1]	[0, 1]	[0, 0]	0	0	0	17088193
14RMR545420.las	2350668341.797	238462509.505	[-4594, 4229]	[-27.564, 25.374]	[0, 0]	[0, 1]	[0, 1]	[0, 0]	0	0	0	16646268
14RMR545435.las	235066113.064	238462512.000	[-4257, 4214]	[-25.542, 25.284]	[0, 0]	[0, 1]	[0, 1]	[0, 0]	0	0	0	4471301
14RMR545450.las	235065588.517	235074747.134	[-4241, 4221]	[-25.446, 25.326]	[0, 0]	[0, 1]	[0, 1]	[0, 0]	0	0	0	3453402
14RMR545465.las	235065555.562	235068300.628	[-4256, 4219]	[-25.536, 25.314]	[0, 0]	[0, 1]	[0, 1]	[0, 0]	0	0	0	3348790
14RMR545480.las	235063450.643	235066170.224	[-4254, 4217]	[-25.524, 25.302]	[0, 0]	[0, 1]	[0, 1]	[0, 0]	0	0	0	3508750
14RMR545495.las	235062944.853	235065548.326	[-4244, 4216]	[-25.464, 25.296]	[0, 0]	[0, 1]	[0, 1]	[0, 0]	0	0	0	3420176

DPH-1.3 Report on ASPRS LAS File Format (Tiled Data) - Informational - continued

File	GPS Time min	GPS Time max	Extended Scan Angle	Scan Angle Rank	Scanner Channel	Scan Direction	Edge of Flight Line	User Data	Counts for Synthetic	Key-points	Withheld	Overlap
14RMR545510.las	235060948.401	235063509.995	[-4250, 4218]	[-25.5, 25.308]	[0, 0]	[0, 1]	[0, 1]	[0, 0]	0	0	0	3408393
14RMR545525.las	235059910.024	235062939.364	[-4250, 4215]	[-25.5, 25.29]	[0, 0]	[0, 1]	[0, 1]	[0, 0]	0	0	0	3791712
14RMR545540.las	235059464.265	235061007.920	[-4243, 4217]	[-25.458, 25.302]	[0, 0]	[0, 1]	[0, 1]	[0, 0]	0	0	0	2232511
14RMR545555.las	235059457.118	235059958.202	[-4239, 830]	[-25.434, 4.98]	[0, 0]	[0, 1]	[0, 1]	[0, 0]	0	0	0	298065
14RMR560000.las	238456866.254	238457778.366	[-4170, -865]	[-25.02, -5.19]	[0, 0]	[0, 1]	[0, 1]	[0, 0]	0	0	0	661237
14RMR560015.las	238456845.984	238457805.068	[-4177, 864]	[-25.062, 5.184]	[0, 0]	[0, 1]	[0, 1]	[0, 0]	0	0	0	3402931
14RMR560030.las	238456825.478	238457823.191	[-4171, 892]	[-25.026, 5.352]	[0, 0]	[0, 1]	[0, 1]	[0, 0]	0	0	0	2347192
14RMR560045.las	238456818.142	238456825.558	[-1703, -961]	[-10.218, -5.766]	[0, 0]	[0, 1]	[0, 0]	[0, 0]	0	0	0	0
14RMR560060.las	238456782.828	238456789.869	[-1814, -1022]	[-10.884, -6.132]	[0, 0]	[0, 1]	[0, 0]	[0, 0]	0	0	0	0
14RMR560075.las	238456762.615	238457907.491	[-4467, -925]	[-26.802, -5.55]	[0, 0]	[0, 1]	[0, 1]	[0, 0]	0	0	0	843209
14RMR560090.las	238456741.820	238457934.647	[-4169, 1206]	[-25.014, 7.236]	[0, 0]	[0, 1]	[0, 1]	[0, 0]	0	0	0	2659413
14RMR560105.las	238456721.178	238459266.150	[-4172, 4104]	[-25.032, 24.624]	[0, 0]	[0, 1]	[0, 1]	[0, 0]	0	0	0	3631612
14RMR560120.las	238456700.577	238459249.494	[-4177, 4100]	[-25.062, 24.6]	[0, 0]	[0, 1]	[0, 1]	[0, 0]	0	0	0	3402033
14RMR560135.las	238456678.950	238459215.624	[-4170, 4102]	[-25.02, 24.612]	[0, 0]	[0, 1]	[0, 1]	[0, 0]	0	0	0	3662572
14RMR560150.las	238456658.133	238459208.670	[-4171, 4108]	[-25.026, 24.648]	[0, 0]	[0, 1]	[0, 1]	[0, 0]	0	0	0	4176137
14RMR560165.las	238456636.602	238459187.281	[-4176, 4112]	[-25.056, 24.672]	[0, 0]	[0, 1]	[0, 1]	[0, 0]	0	0	0	4299855
14RMR560180.las	238456615.992	238459166.099	[-4178, 4104]	[-25.068, 24.624]	[0, 0]	[0, 1]	[0, 1]	[0, 0]	0	0	0	4219523
14RMR560195.las	238456595.689	238459144.679	[-4173, 4110]	[-25.038, 24.66]	[0, 0]	[0, 1]	[0, 1]	[0, 0]	0	0	0	3813573
14RMR560210.las	238456575.650	238459123.291	[-4169, 4109]	[-25.014, 24.654]	[0, 0]	[0, 1]	[0, 1]	[0, 0]	0	0	0	4118949
14RMR560225.las	238456555.008	238459101.537	[-4173, 4111]	[-25.038, 24.666]	[0, 0]	[0, 1]	[0, 1]	[0, 0]	0	0	0	4410393
14RMR560240.las	238456534.503	238459080.339	[-4170, 4105]	[-25.02, 24.63]	[0, 0]	[0, 1]	[0, 1]	[0, 0]	0	0	0	4561418
14RMR560255.las	238456514.486	238459058.697	[-4175, 4117]	[-25.05, 24.702]	[0, 0]	[0, 1]	[0, 1]	[0, 0]	0	0	0	4227305
14RMR560270.las	238456493.955	238459036.530	[-4175, 4113]	[-25.05, 24.678]	[0, 0]	[0, 1]	[0, 1]	[0, 0]	0	0	0	4574459
14RMR560285.las	238456473.259	238459015.523	[-4631, 4111]	[-27.786, 24.666]	[0, 0]	[0, 1]	[0, 1]	[0, 0]	0	0	0	4921431
14RMR560300.las	238456452.781	238458994.150	[-4174, 4111]	[-25.044, 24.666]	[0, 0]	[0, 1]	[0, 1]	[0, 0]	0	0	0	4663956
14RMR560315.las	238456432.165	238458972.936	[-4174, 4108]	[-25.044, 24.648]	[0, 0]	[0, 1]	[0, 1]	[0, 0]	0	0	0	4427588
14RMR560330.las	238456411.460	238458950.658	[-4292, 4118]	[-25.752, 24.708]	[0, 0]	[0, 1]	[0, 1]	[0, 0]	0	0	0	4306992
14RMR560345.las	238456390.172	238458928.301	[-4175, 4118]	[-25.05, 24.708]	[0, 0]	[0, 1]	[0, 1]	[0, 0]	0	0	0	4439222
14RMR560360.las	238456369.445	238458905.118	[-4314, 4112]	[-25.884, 24.672]	[0, 0]	[0, 1]	[0, 1]	[0, 0]	0	0	0	4404390
14RMR560375.las	238456347.697	238458882.650	[-4171, 4109]	[-25.026, 24.654]	[0, 0]	[0, 1]	[0, 1]	[0, 0]	0	0	0	4257159
14RMR560390.las	235074662.363	238458859.833	[-4256, 4217]	[-25.536, 25.302]	[0, 0]	[0, 1]	[0, 1]	[0, 0]	0	0	0	9016779
14RMR560405.las	235068376.141	238458837.841	[-4540, 4223]	[-27.24, 25.338]	[0, 0]	[0, 1]	[0, 1]	[0, 0]	0	0	0	15152548
14RMR560420.las	235066080.250	238458815.310	[-4260, 4208]	[-25.56, 25.248]	[0, 0]	[0, 1]	[0, 1]	[0, 0]	0	0	0	17766246
14RMR560435.las	235066081.768	238458793.254	[-4241, 4218]	[-25.446, 25.308]	[0, 0]	[0, 1]	[0, 1]	[0, 0]	0	0	0	4791879
14RMR560450.las	235065589.376	235068335.436	[-4259, 4216]	[-25.554, 25.296]	[0, 0]	[0, 1]	[0, 1]	[0, 0]	0	0	0	2303336
14RMR560465.las	235063416.895	235066138.191	[-4238, 4215]	[-25.428, 25.29]	[0, 0]	[0, 1]	[0, 1]	[0, 0]	0	0	0	1498900
14RMR560480.las	235062978.204	235065582.387	[-4244, 4216]	[-25.464, 25.296]	[0, 0]	[0, 1]	[0, 1]	[0, 0]	0	0	0	3849170
14RMR560495.las	235060914.076	235063476.594	[-4242, 4214]	[-25.452, 25.284]	[0, 0]	[0, 1]	[0, 1]	[0, 0]	0	0	0	3089920
14RMR560510.las	235059889.259	235062970.686	[-3039, 4216]	[-18.234, 25.296]	[0, 0]	[0, 1]	[0, 1]	[0, 0]	0	0	0	2326310
14RMR560525.las	235059891.503	235060974.385	[-4251, 4216]	[-25.506, 25.296]	[0, 0]	[0, 1]	[0, 1]	[0, 0]	0	0	0	2925303
14RMR560540.las	235059493.860	235059920.591	[-4241, 1246]	[-25.446, 7.476]	[0, 0]	[0, 1]	[0, 1]	[0, 0]	0	0	0	21683
14RMR575000.las	238455246.200	238456886.077	[-995, 4108]	[-5.97, 24.648]	[0, 0]	[0, 1]	[0, 1]	[0, 0]	0	0	0	3457285
14RMR575015.las	238455270.154	238456866.254	[-1026, 4108]	[-6.156, 24.648]	[0, 0]	[0, 1]	[0, 1]	[0, 0]	0	0	0	3606329
14RMR575030.las	238455296.004	238456845.977	[-1091, 4108]	[-6.546, 24.648]	[0, 0]	[0, 1]	[0, 1]	[0, 0]	0	0	0	2449991
14RMR575045.las	238455319.473	238456825.389	[-1044, 4104]	[-6.264, 24.624]	[0, 0]	[0, 1]	[0, 1]	[0, 0]	0	0	0	3014880
14RMR575060.las	238455342.726	238456803.954	[-1116, 4108]	[-6.696, 24.648]	[0, 0]	[0, 1]	[0, 1]	[0, 0]	0	0	0	2998976
14RMR575075.las	238455365.449	238456782.803	[-1119, 4118]	[-6.714, 24.708]	[0, 0]	[0, 1]	[0, 1]	[0, 0]	0	0	0	3005997
14RMR575090.las	238455390.371	238456762.605	[-1054, 4109]	[-6.324, 24.654]	[0, 0]	[0, 1]	[0, 1]	[0, 0]	0	0	0	3340490
14RMR575105.las	238455412.839	238456741.814	[-1080, 4107]	[-6.48, 24.642]	[0, 0]	[0, 1]	[0, 1]	[0, 0]	0	0	0	3457972

DPH-1.3 Report on ASPRS LAS File Format (Tiled Data) - Informational - continued

File	GPS Time min	GPS Time max	Extended Scan Angle	Scan Angle Rank	Scanner Channel	Scan Direction	Edge of Flight Line	User Data	Counts for Synthetic	Key-points	Withheld	Overlap
14RMR575120.las	238455438.197	238456721.171	[-1093, 4114]	[-6.558, 24.684]	[0, 0]	[0, 1]	[0, 1]	[0, 0]	0	0	0	3230635
14RMR575135.las	238455463.467	238456700.567	[-1211, 4112]	[-7.266, 24.672]	[0, 0]	[0, 1]	[0, 1]	[0, 0]	0	0	0	3459907
14RMR575150.las	238455489.993	238456678.941	[-1189, 4110]	[-7.134, 24.66]	[0, 0]	[0, 1]	[0, 1]	[0, 0]	0	0	0	3425793
14RMR575165.las	238455516.749	238456658.134	[-1334, 4112]	[-8.004, 24.672]	[0, 0]	[0, 1]	[0, 1]	[0, 0]	0	0	0	3581221
14RMR575180.las	238455543.972	238456636.602	[-1233, 4112]	[-7.398, 24.672]	[0, 0]	[0, 1]	[0, 1]	[0, 0]	0	0	0	3439323
14RMR575195.las	238455570.672	238456615.992	[-1189, 4107]	[-7.134, 24.642]	[0, 0]	[0, 1]	[0, 1]	[0, 0]	0	0	0	3496918
14RMR575210.las	238455596.158	238456595.683	[-1333, 4107]	[-7.998, 24.642]	[0, 0]	[0, 1]	[0, 1]	[0, 0]	0	0	0	3386577
14RMR575225.las	238455621.682	238456575.644	[-1337, 4107]	[-8.022, 24.642]	[0, 0]	[0, 1]	[0, 1]	[0, 0]	0	0	0	3366314
14RMR575240.las	238455647.548	238456555.002	[-1273, 4109]	[-7.638, 24.654]	[0, 0]	[0, 1]	[0, 1]	[0, 0]	0	0	0	2799939
14RMR575255.las	238455673.160	238456534.493	[-1398, 4115]	[-8.388, 24.69]	[0, 0]	[0, 1]	[0, 1]	[0, 0]	0	0	0	3342380
14RMR575270.las	238455699.153	238456514.480	[-1355, 4112]	[-8.13, 24.672]	[0, 0]	[0, 1]	[0, 1]	[0, 0]	0	0	0	3565616
14RMR575285.las	238455726.385	238456493.949	[-1341, 4119]	[-8.046, 24.714]	[0, 0]	[0, 1]	[0, 1]	[0, 0]	0	0	0	3574775
14RMR575300.las	238455752.435	238456473.249	[-1500, 4120]	[-9, 24.72]	[0, 0]	[0, 1]	[0, 1]	[0, 0]	0	0	0	3640920
14RMR575315.las	238455778.848	238456452.776	[-1560, 4120]	[-9.36, 24.72]	[0, 0]	[0, 1]	[0, 1]	[0, 0]	0	0	0	4311765
14RMR575330.las	238455807.247	238456432.155	[-1499, 4274]	[-8.994, 25.644]	[0, 0]	[0, 1]	[0, 1]	[0, 0]	0	0	0	3320261
14RMR575345.las	238455833.590	238456411.449	[-1643, 4141]	[-9.858, 24.846]	[0, 0]	[0, 1]	[0, 1]	[0, 0]	0	0	0	3512466
14RMR575360.las	238455860.028	238456390.172	[-1574, 4115]	[-9.444, 24.69]	[0, 0]	[0, 1]	[0, 1]	[0, 0]	0	0	0	3238886
14RMR575375.las	238455886.632	238456369.435	[-1634, 4118]	[-9.804, 24.708]	[0, 0]	[0, 1]	[0, 1]	[0, 0]	0	0	0	3295940
14RMR575390.las	235068411.262	238456347.697	[-4257, 4220]	[-25.542, 25.32]	[0, 0]	[0, 1]	[0, 1]	[0, 0]	0	0	0	9223769
14RMR575405.las	235066047.028	238456325.953	[-4258, 4215]	[-25.548, 25.29]	[0, 0]	[0, 1]	[0, 1]	[0, 0]	0	0	0	15268548
14RMR575420.las	235066047.786	238456303.872	[-4240, 4218]	[-25.44, 25.308]	[0, 0]	[0, 1]	[0, 1]	[0, 0]	0	0	0	17763118
14RMR575435.las	235065621.771	238456281.753	[-4258, 4211]	[-25.548, 25.266]	[0, 0]	[0, 1]	[0, 1]	[0, 0]	0	0	0	4543085
14RMR575450.las	235063382.701	235066105.380	[-4259, 4214]	[-25.554, 25.284]	[0, 0]	[0, 1]	[0, 1]	[0, 0]	0	0	0	2130236
14RMR575465.las	235063012.416	235065615.905	[-4240, 4215]	[-25.44, 25.29]	[0, 0]	[0, 1]	[0, 1]	[0, 0]	0	0	0	1661548
14RMR575480.las	235060892.544	235063442.979	[-4241, 4215]	[-25.446, 25.29]	[0, 0]	[0, 1]	[0, 1]	[0, 0]	0	0	0	1985073
14RMR575495.las	235060896.370	235063003.729	[-1253, 4215]	[-7.518, 25.29]	[0, 0]	[0, 1]	[0, 1]	[0, 0]	0	0	0	2471665
14RMR590000.las	238455245.133	239228582.125	[-4371, 2716]	[-26.226, 16.296]	[0, 0]	[0, 1]	[0, 1]	[0, 0]	0	0	0	3946052
14RMR590015.las	238455269.109	239228561.753	[-4184, 2561]	[-25.104, 15.366]	[0, 0]	[0, 1]	[0, 1]	[0, 0]	0	0	0	3703211
14RMR590030.las	238455294.912	239228541.158	[-4321, 4097]	[-25.926, 24.582]	[0, 0]	[0, 1]	[0, 1]	[0, 0]	0	0	0	3786642
14RMR590045.las	238455318.381	239228519.182	[-4354, 4059]	[-26.124, 24.354]	[0, 0]	[0, 1]	[0, 1]	[0, 0]	0	0	0	3483354
14RMR590060.las	238455341.405	239228499.175	[-4338, 4087]	[-26.028, 24.522]	[0, 0]	[0, 1]	[0, 1]	[0, 0]	0	0	0	3532245
14RMR590075.las	238455364.095	239228477.358	[-4180, 2503]	[-25.08, 15.018]	[0, 0]	[0, 1]	[0, 1]	[0, 0]	0	0	0	3850589
14RMR590090.las	238455389.088	239228456.287	[-4427, 2471]	[-26.562, 14.826]	[0, 0]	[0, 1]	[0, 1]	[0, 0]	0	0	0	3250238
14RMR590105.las	238455411.572	239228432.882	[-4321, 2319]	[-25.926, 13.914]	[0, 0]	[0, 1]	[0, 1]	[0, 0]	0	0	0	3191450
14RMR590120.las	238455437.010	239228411.001	[-4370, 4086]	[-26.22, 24.516]	[0, 0]	[0, 1]	[0, 1]	[0, 0]	0	0	0	3560409
14RMR590135.las	238455461.876	239228390.899	[-4459, 2417]	[-26.754, 14.502]	[0, 0]	[0, 1]	[0, 1]	[0, 0]	0	0	0	3456403
14RMR590150.las	238455488.695	239228368.336	[-4180, 2339]	[-25.08, 14.034]	[0, 0]	[0, 1]	[0, 1]	[0, 0]	0	0	0	3308723
14RMR590165.las	238455515.402	239228347.614	[-4344, 2209]	[-26.064, 13.254]	[0, 0]	[0, 1]	[0, 1]	[0, 0]	0	0	0	3328025
14RMR590180.las	238455542.221	239228327.401	[-4507, 2157]	[-27.042, 12.942]	[0, 0]	[0, 1]	[0, 1]	[0, 0]	0	0	0	3419647
14RMR590195.las	238455569.405	239228306.505	[-4275, 4087]	[-25.65, 24.522]	[0, 0]	[0, 1]	[0, 1]	[0, 0]	0	0	0	3390721
14RMR590210.las	238455595.097	239228286.117	[-4654, 2327]	[-27.924, 13.962]	[0, 0]	[0, 1]	[0, 1]	[0, 0]	0	0	0	3507087
14RMR590225.las	238455620.947	239228264.712	[-4348, 2228]	[-26.088, 13.368]	[0, 0]	[0, 1]	[0, 1]	[0, 0]	0	0	0	3531836
14RMR590240.las	238455646.481	239228242.323	[-4401, 2345]	[-26.406, 14.07]	[0, 0]	[0, 1]	[0, 1]	[0, 0]	0	0	0	3747656
14RMR590255.las	238455671.552	239228219.601	[-4224, 4084]	[-25.344, 24.504]	[0, 0]	[0, 1]	[0, 1]	[0, 0]	0	0	0	4034394
14RMR590270.las	238455697.657	239228195.243	[-4178, 2371]	[-25.068, 14.226]	[0, 0]	[0, 1]	[0, 1]	[0, 0]	0	0	0	3702266
14RMR590285.las	238455724.968	239228171.394	[-4176, 2244]	[-25.056, 13.464]	[0, 0]	[0, 1]	[0, 1]	[0, 0]	0	0	0	3735489
14RMR590300.las	238455751.422	239228148.449	[-4174, 2218]	[-25.044, 13.308]	[0, 0]	[0, 1]	[0, 1]	[0, 0]	0	0	0	3372952
14RMR590315.las	238455778.161	239228124.345	[-4177, 2145]	[-25.062, 12.87]	[0, 0]	[0, 1]	[0, 1]	[0, 0]	0	0	0	3656222
14RMR590330.las	238455806.425	239228102.290	[-4588, 2272]	[-27.528, 13.632]	[0, 0]	[0, 1]	[0, 1]	[0, 0]	0	0	0	3911220

DPH-1.3 Report on ASPRS LAS File Format (Tiled Data) - Informational - continued

File	GPS Time min	GPS Time max	Extended Scan Angle	Scan Angle Rank	Scanner Channel	Scan Direction	Edge of Flight Line	User Data	Counts for Synthetic	Key-points	Withheld	Overlap
14RMR590345.las	238455833.181	239228082.426	[-4322, 2409]	[-25.932, 14.454]	[0, 0]	[0, 1]	[0, 1]	[0, 0]	0	0	0	4002710
14RMR590360.las	238455859.666	239228062.466	[-4947, 2216]	[-29.682, 13.296]	[0, 0]	[0, 1]	[0, 1]	[0, 0]	0	0	0	3643101
14RMR590375.las	238455886.025	239228040.856	[-4995, 2077]	[-29.97, 12.462]	[0, 0]	[0, 1]	[0, 1]	[0, 0]	0	0	0	3289723
14RMR590390.las	235068414.164	239228019.483	[-4627, 2289]	[-27.762, 13.734]	[0, 0]	[0, 1]	[0, 1]	[0, 0]	0	0	0	7300332
14RMR590405.las	235066014.615	239227998.555	[-4259, 4219]	[-25.554, 25.314]	[0, 0]	[0, 1]	[0, 1]	[0, 0]	0	0	0	13753102
14RMR590420.las	235065655.370	239227975.087	[-5014, 4216]	[-30.084, 25.296]	[0, 0]	[0, 1]	[0, 1]	[0, 0]	0	0	0	12509668
14RMR590435.las	235063361.017	239227952.603	[-4602, 4219]	[-27.612, 25.314]	[0, 0]	[0, 1]	[0, 1]	[0, 0]	0	0	0	3885951
14RMR590450.las	235063368.475	235065649.239	[306, 4216]	[1.836, 25.296]	[0, 0]	[0, 1]	[0, 1]	[0, 0]	0	0	0	1164862
14RMR605000.las	239068634.904	239228580.229	[-4166, 4118]	[-24.996, 24.708]	[0, 0]	[0, 1]	[0, 1]	[0, 0]	0	0	0	5169235
14RMR605015.las	239068612.421	239228558.888	[-4168, 4120]	[-25.008, 24.72]	[0, 0]	[0, 1]	[0, 1]	[0, 0]	0	0	0	5630508
14RMR605030.las	239068590.158	239228538.024	[-4176, 4298]	[-25.056, 25.788]	[0, 0]	[0, 1]	[0, 1]	[0, 0]	0	0	0	7150640
14RMR605045.las	239068567.884	239228517.287	[-4167, 4115]	[-25.002, 24.69]	[0, 0]	[0, 1]	[0, 1]	[0, 0]	0	0	0	6313122
14RMR605060.las	239068546.063	239228496.787	[-4173, 4130]	[-25.038, 24.78]	[0, 0]	[0, 1]	[0, 1]	[0, 0]	0	0	0	5976899
14RMR605075.las	239068522.516	239228476.670	[-4165, 4208]	[-24.99, 25.248]	[0, 0]	[0, 1]	[0, 1]	[0, 0]	0	0	0	5623554
14RMR605090.las	239068498.349	239228453.471	[-4168, 4210]	[-25.008, 25.26]	[0, 0]	[0, 1]	[0, 1]	[0, 0]	0	0	0	5427217
14RMR605105.las	239068474.579	239228430.050	[-4143, 4149]	[-24.858, 24.894]	[0, 0]	[0, 1]	[0, 1]	[0, 0]	0	0	0	5631136
14RMR605120.las	239068452.478	239228409.932	[-4275, 4117]	[-25.65, 24.702]	[0, 0]	[0, 1]	[0, 1]	[0, 0]	0	0	0	6211127
14RMR605135.las	239068429.372	239228387.813	[-4160, 4115]	[-24.96, 24.69]	[0, 0]	[0, 1]	[0, 1]	[0, 0]	0	0	0	6248810
14RMR605150.las	239068405.618	239228365.789	[-4144, 4122]	[-24.864, 24.732]	[0, 0]	[0, 1]	[0, 1]	[0, 0]	0	0	0	5460733
14RMR605165.las	239068381.800	239228344.984	[-4150, 4117]	[-24.9, 24.702]	[0, 0]	[0, 1]	[0, 1]	[0, 0]	0	0	0	6023232
14RMR605180.las	239068358.221	239228324.664	[-4155, 4125]	[-24.93, 24.75]	[0, 0]	[0, 1]	[0, 1]	[0, 0]	0	0	0	5811541
14RMR605195.las	239068336.037	239228304.435	[-4167, 4137]	[-25.002, 24.822]	[0, 0]	[0, 1]	[0, 1]	[0, 0]	0	0	0	6290268
14RMR605210.las	239068313.490	239228283.935	[-4167, 4123]	[-25.002, 24.738]	[0, 0]	[0, 1]	[0, 1]	[0, 0]	0	0	0	6148753
14RMR605225.las	239068290.879	239228262.023	[-4168, 4125]	[-25.008, 24.75]	[0, 0]	[0, 1]	[0, 1]	[0, 0]	0	0	0	5353541
14RMR605240.las	239068268.681	239228239.825	[-4165, 4228]	[-24.99, 25.368]	[0, 0]	[0, 1]	[0, 1]	[0, 0]	0	0	0	5598889
14RMR605255.las	239068246.308	239228216.832	[-4143, 4126]	[-24.858, 24.756]	[0, 0]	[0, 1]	[0, 1]	[0, 0]	0	0	0	5360577
14RMR605270.las	239068224.189	239228191.982	[-4170, 4139]	[-25.02, 24.834]	[0, 0]	[0, 1]	[0, 1]	[0, 0]	0	0	0	5347098
14RMR605285.las	239068202.517	239228167.132	[-4167, 4120]	[-25.002, 24.72]	[0, 0]	[0, 1]	[0, 1]	[0, 0]	0	0	0	5529066
14RMR605300.las	239068180.618	239228144.299	[-4165, 4119]	[-24.99, 24.714]	[0, 0]	[0, 1]	[0, 1]	[0, 0]	0	0	0	5469159
14RMR605315.las	239068158.404	239228119.243	[-4160, 4640]	[-24.96, 27.84]	[0, 0]	[0, 1]	[0, 1]	[0, 0]	0	0	0	5995798
14RMR605330.las	239068136.603	239228101.315	[-4163, 4113]	[-24.978, 24.678]	[0, 0]	[0, 1]	[0, 1]	[0, 0]	0	0	0	5904554
14RMR605345.las	239068114.007	239228079.800	[-4171, 4125]	[-25.026, 24.75]	[0, 0]	[0, 1]	[0, 1]	[0, 0]	0	0	0	5307001
14RMR605360.las	239068091.872	239228060.920	[-4171, 4134]	[-25.026, 24.804]	[0, 0]	[0, 1]	[0, 1]	[0, 0]	0	0	0	5564700
14RMR605375.las	239068069.039	239228037.341	[-4169, 4419]	[-25.014, 26.514]	[0, 0]	[0, 1]	[0, 1]	[0, 0]	0	0	0	6200536
14RMR605390.las	235066009.002	239228015.683	[-4139, 4954]	[-24.834, 29.724]	[0, 0]	[0, 1]	[0, 1]	[0, 0]	0	0	0	6547533
14RMR605405.las	235065689.302	239227994.771	[-4252, 4219]	[-25.512, 25.314]	[0, 0]	[0, 1]	[0, 1]	[0, 0]	0	0	0	13463875
14RMR620000.las	239068634.836	239229928.629	[-4167, 4115]	[-25.002, 24.69]	[0, 0]	[0, 1]	[0, 1]	[0, 0]	0	0	0	5577244
14RMR620015.las	239068612.467	239229958.258	[-4516, 4138]	[-27.096, 24.828]	[0, 0]	[0, 1]	[0, 1]	[0, 0]	0	0	0	6038934
14RMR620030.las	239068589.675	239229991.444	[-4166, 4111]	[-24.996, 24.666]	[0, 0]	[0, 1]	[0, 1]	[0, 0]	0	0	0	6442146
14RMR620045.las	239068567.445	239230025.091	[-4166, 4143]	[-24.996, 24.858]	[0, 0]	[0, 1]	[0, 1]	[0, 0]	0	0	0	5278191
14RMR620060.las	239068544.945	239230054.339	[-4161, 4130]	[-24.966, 24.78]	[0, 0]	[0, 1]	[0, 1]	[0, 0]	0	0	0	4964750
14RMR620075.las	239068521.604	239230087.891	[-4173, 4131]	[-25.038, 24.786]	[0, 0]	[0, 1]	[0, 1]	[0, 0]	0	0	0	5704597
14RMR620090.las	239068498.380	239230119.838	[-4172, 4174]	[-25.032, 25.044]	[0, 0]	[0, 1]	[0, 1]	[0, 0]	0	0	0	5663832
14RMR620105.las	239068474.705	239230157.487	[-4165, 4123]	[-24.99, 24.738]	[0, 0]	[0, 1]	[0, 1]	[0, 0]	0	0	0	5959422
14RMR620120.las	239068451.563	239230190.228	[-4166, 4165]	[-24.996, 24.99]	[0, 0]	[0, 1]	[0, 1]	[0, 0]	0	0	0	5512892
14RMR620135.las	239068428.539	239230221.795	[-4168, 4123]	[-25.008, 24.738]	[0, 0]	[0, 1]	[0, 1]	[0, 0]	0	0	0	6681804
14RMR620150.las	239068405.166	239230252.615	[-4161, 4117]	[-24.966, 24.702]	[0, 0]	[0, 1]	[0, 1]	[0, 0]	0	0	0	6458133
14RMR620165.las	239068381.489	239230278.974	[-4170, 4118]	[-25.02, 24.708]	[0, 0]	[0, 1]	[0, 1]	[0, 0]	0	0	0	5642191
14RMR620180.las	239068358.235	239230307.301	[-4169, 4120]	[-25.014, 24.72]	[0, 0]	[0, 1]	[0, 1]	[0, 0]	0	0	0	5462763

DPH-1.3 Report on ASPRS LAS File Format (Tiled Data) - Informational - continued

File	GPS Time min	GPS Time max	Extended Scan Angle	Scan Angle Rank	Scanner Channel	Scan Direction	Edge of Flight Line	User Data	Counts for Synthetic	Key-points	Withheld	Overlap
14RMR620195.las	239068335.808	239230337.597	[-4166, 4124]	[-24.996, 24.744]	[0, 0]	[0, 1]	[0, 1]	[0, 0]	0	0	0	4609640
14RMR620210.las	239058120.139	239230364.909	[-4160, 4110]	[-24.96, 24.66]	[0, 0]	[0, 1]	[0, 1]	[0, 0]	0	0	0	4943316
14RMR620225.las	239058096.844	239230388.266	[-4175, 4113]	[-25.05, 24.678]	[0, 0]	[0, 1]	[0, 1]	[0, 0]	0	0	0	9145049
14RMR620240.las	239058074.678	239072281.934	[-4177, 4110]	[-25.062, 24.66]	[0, 0]	[0, 1]	[0, 1]	[0, 0]	0	0	0	4844860
14RMR620255.las	239058051.511	239072310.262	[-4174, 4115]	[-25.044, 24.69]	[0, 0]	[0, 1]	[0, 1]	[0, 0]	0	0	0	4500679
14RMR620270.las	239058027.932	239072339.400	[-4173, 4111]	[-25.038, 24.666]	[0, 0]	[0, 1]	[0, 1]	[0, 0]	0	0	0	4777115
14RMR620285.las	239058005.829	239072367.614	[-4176, 4112]	[-25.056, 24.672]	[0, 0]	[0, 1]	[0, 1]	[0, 0]	0	0	0	4755590
14RMR620300.las	239057982.483	239072395.991	[-4176, 4104]	[-25.056, 24.624]	[0, 0]	[0, 1]	[0, 1]	[0, 0]	0	0	0	4780969
14RMR620315.las	239057958.935	239072424.493	[-4420, 4107]	[-26.52, 24.642]	[0, 0]	[0, 1]	[0, 1]	[0, 0]	0	0	0	5934433
14RMR620330.las	239057935.979	239072453.454	[-4197, 4128]	[-25.182, 24.768]	[0, 0]	[0, 1]	[0, 1]	[0, 0]	0	0	0	6314607
14RMR620345.las	239057913.637	239072482.257	[-4175, 4116]	[-25.05, 24.696]	[0, 0]	[0, 1]	[0, 1]	[0, 0]	0	0	0	5531352
14RMR620360.las	239057890.880	239072510.364	[-4176, 4111]	[-25.056, 24.666]	[0, 0]	[0, 1]	[0, 1]	[0, 0]	0	0	0	4914189
14RMR620375.las	239057869.111	239072539.946	[-4181, 4115]	[-25.086, 24.69]	[0, 0]	[0, 1]	[0, 1]	[0, 0]	0	0	0	4861369
14RMR620390.las	239057847.371	239072568.415	[-4323, 4113]	[-25.938, 24.678]	[0, 0]	[0, 1]	[0, 1]	[0, 0]	0	0	0	4633858
14RMR620405.las	239057825.480	239072596.712	[-4376, 4110]	[-26.256, 24.66]	[0, 0]	[0, 1]	[0, 1]	[0, 0]	0	0	0	4766532
14RMR635000.las	239055462.406	239229927.234	[-4455, 4145]	[-26.73, 24.87]	[0, 0]	[0, 1]	[0, 1]	[0, 0]	0	0	0	4230474
14RMR635015.las	239055490.348	239229958.033	[-4300, 4538]	[-25.8, 27.228]	[0, 0]	[0, 1]	[0, 1]	[0, 0]	0	0	0	5476683
14RMR635030.las	239055516.373	239229990.018	[-4178, 4304]	[-25.068, 25.824]	[0, 0]	[0, 1]	[0, 1]	[0, 0]	0	0	0	4571630
14RMR635045.las	239055545.459	239230023.061	[-4656, 4113]	[-27.936, 24.678]	[0, 0]	[0, 1]	[0, 1]	[0, 0]	0	0	0	4617233
14RMR635060.las	239055572.167	239230053.559	[-4492, 4133]	[-26.952, 24.798]	[0, 0]	[0, 1]	[0, 1]	[0, 0]	0	0	0	4594891
14RMR635075.las	239055598.779	239230086.687	[-4333, 4125]	[-25.998, 24.75]	[0, 0]	[0, 1]	[0, 1]	[0, 0]	0	0	0	3393572
14RMR635090.las	239055624.145	239230119.286	[-4332, 4123]	[-25.992, 24.738]	[0, 0]	[0, 1]	[0, 1]	[0, 0]	0	0	0	3963900
14RMR635105.las	239055649.416	239230155.107	[-4213, 4250]	[-25.278, 25.5]	[0, 0]	[0, 1]	[0, 1]	[0, 0]	0	0	0	4848945
14RMR635120.las	239055676.307	239230187.357	[-4344, 4110]	[-26.064, 24.66]	[0, 0]	[0, 1]	[0, 1]	[0, 0]	0	0	0	4406328
14RMR635135.las	239055702.062	239230221.337	[-4600, 4133]	[-27.6, 24.798]	[0, 0]	[0, 1]	[0, 1]	[0, 0]	0	0	0	5103747
14RMR635150.las	239055729.349	239230251.871	[-4702, 4179]	[-28.212, 25.074]	[0, 0]	[0, 1]	[0, 1]	[0, 0]	0	0	0	4861618
14RMR635165.las	239055754.008	239230277.531	[-4527, 4115]	[-27.162, 24.69]	[0, 0]	[0, 1]	[0, 1]	[0, 0]	0	0	0	4009217
14RMR635180.las	239055778.580	239230306.838	[-4283, 4126]	[-25.698, 24.756]	[0, 0]	[0, 1]	[0, 1]	[0, 0]	0	0	0	4119865
14RMR635195.las	239055803.859	239230336.155	[-4346, 4118]	[-26.076, 24.708]	[0, 0]	[0, 1]	[0, 1]	[0, 0]	0	0	0	4426006
14RMR635210.las	239055830.956	239230363.953	[-4375, 4182]	[-26.25, 25.092]	[0, 0]	[0, 1]	[0, 1]	[0, 0]	0	0	0	4753423
14RMR635225.las	239055858.378	239230388.263	[-4337, 4119]	[-26.022, 24.714]	[0, 0]	[0, 1]	[0, 1]	[0, 0]	0	0	0	11446319
14RMR635240.las	239055887.182	239058097.135	[-1651, 4498]	[-9.906, 26.988]	[0, 0]	[0, 1]	[0, 1]	[0, 0]	0	0	0	3399033
14RMR635255.las	239055914.767	239058074.704	[-1716, 4120]	[-10.296, 24.72]	[0, 0]	[0, 1]	[0, 1]	[0, 0]	0	0	0	3680683
14RMR635270.las	239055943.186	239058051.543	[-1680, 4463]	[-10.08, 26.778]	[0, 0]	[0, 1]	[0, 1]	[0, 0]	0	0	0	3679178
14RMR635285.las	239055971.533	239058027.995	[-1746, 4132]	[-10.476, 24.792]	[0, 0]	[0, 1]	[0, 1]	[0, 0]	0	0	0	3058566
14RMR635300.las	239055998.336	239058005.876	[-1781, 4136]	[-10.686, 24.816]	[0, 0]	[0, 1]	[0, 1]	[0, 0]	0	0	0	3511269
14RMR635315.las	239056027.271	239057982.762	[-1822, 4153]	[-10.932, 24.918]	[0, 0]	[0, 1]	[0, 1]	[0, 0]	0	0	0	3289552
14RMR635330.las	239056054.677	239057959.293	[-1662, 4300]	[-9.972, 25.8]	[0, 0]	[0, 1]	[0, 1]	[0, 0]	0	0	0	3575463
14RMR635345.las	239056081.620	239057936.090	[-1865, 4130]	[-11.19, 24.78]	[0, 0]	[0, 1]	[0, 1]	[0, 0]	0	0	0	3684584
14RMR635360.las	239056108.554	239057913.680	[-1960, 4569]	[-11.76, 27.414]	[0, 0]	[0, 1]	[0, 1]	[0, 0]	0	0	0	3760830
14RMR635375.las	239056134.828	239057891.350	[-1837, 4118]	[-11.022, 24.708]	[0, 0]	[0, 1]	[0, 1]	[0, 0]	0	0	0	2980158
14RMR635390.las	239056163.345	239057869.977	[-1706, 4130]	[-10.236, 24.78]	[0, 0]	[0, 1]	[0, 1]	[0, 0]	0	0	0	2817663
14RMR635405.las	239056192.519	239057847.387	[-1636, 4143]	[-9.816, 24.858]	[0, 0]	[0, 1]	[0, 1]	[0, 0]	0	0	0	2816128
14RMR650000.las	239054202.365	239055490.547	[-4335, 2189]	[-26.01, 13.134]	[0, 0]	[0, 1]	[0, 1]	[0, 0]	0	0	0	3698248
14RMR650015.las	239054180.750	239055519.541	[-4195, 1952]	[-25.17, 11.712]	[0, 0]	[0, 1]	[0, 1]	[0, 0]	0	0	0	3949751
14RMR650030.las	239054156.000	239055545.507	[-4187, 2161]	[-25.122, 12.966]	[0, 0]	[0, 1]	[0, 1]	[0, 0]	0	0	0	3005460
14RMR650045.las	239054133.198	239055572.207	[-4613, 1983]	[-27.678, 11.898]	[0, 0]	[0, 1]	[0, 1]	[0, 0]	0	0	0	3630887
14RMR650060.las	239054109.751	239055598.779	[-4186, 1836]	[-25.116, 11.016]	[0, 0]	[0, 1]	[0, 1]	[0, 0]	0	0	0	3466281
14RMR650075.las	239054086.193	239055624.153	[-4685, 1995]	[-28.11, 11.97]	[0, 0]	[0, 1]	[0, 1]	[0, 0]	0	0	0	3587129

DPH-1.3 Report on ASPRS LAS File Format (Tiled Data) - Informational - continued

File	GPS Time min	GPS Time max	Extended Scan Angle	Scan Angle Rank	Scanner Channel	Scan Direction	Edge of Flight Line	User Data	Counts for Synthetic	Key-points	Withheld	Overlap
14RMR650090.las	239054062.904	239055649.543	[-4178, 2121]	[-25.068, 12.726]	[0, 0]	[0, 1]	[0, 1]	[0, 0]	0	0	0	3808890
14RMR650105.las	239054038.408	239055676.307	[-4177, 1971]	[-25.062, 11.826]	[0, 0]	[0, 1]	[0, 1]	[0, 0]	0	0	0	3356456
14RMR650120.las	239052695.993	239055702.101	[-4238, 4798]	[-25.428, 28.788]	[0, 0]	[0, 1]	[0, 1]	[0, 0]	0	0	0	3538347
14RMR650135.las	239052735.579	239055729.365	[-4174, 4771]	[-25.044, 28.626]	[0, 0]	[0, 1]	[0, 1]	[0, 0]	0	0	0	3625247
14RMR650150.las	239053966.928	239055754.001	[-4218, 1702]	[-25.308, 10.212]	[0, 0]	[0, 1]	[0, 1]	[0, 0]	0	0	0	3372103
14RMR650165.las	239053942.866	239055778.581	[-4181, 1680]	[-25.086, 10.08]	[0, 0]	[0, 1]	[0, 1]	[0, 0]	0	0	0	4005846
14RMR650180.las	239053919.980	239055803.899	[-4182, 2023]	[-25.092, 12.138]	[0, 0]	[0, 1]	[0, 1]	[0, 0]	0	0	0	4446905
14RMR650195.las	239053896.067	239055831.004	[-4178, 2060]	[-25.068, 12.36]	[0, 0]	[0, 1]	[0, 1]	[0, 0]	0	0	0	5048670
14RMR650210.las	239053871.725	239055858.474	[-4439, 2068]	[-26.634, 12.408]	[0, 0]	[0, 1]	[0, 1]	[0, 0]	0	0	0	4240982
14RMR650225.las	239053846.471	239055887.222	[-4181, 1677]	[-25.086, 10.062]	[0, 0]	[0, 1]	[0, 1]	[0, 0]	0	0	0	3897819
14RMR650240.las	239053821.518	239055915.792	[-4179, 1850]	[-25.074, 11.1]	[0, 0]	[0, 1]	[0, 1]	[0, 0]	0	0	0	3743754
14RMR650255.las	239053799.820	239055943.273	[-4187, 1980]	[-25.122, 11.88]	[0, 0]	[0, 1]	[0, 1]	[0, 0]	0	0	0	3803367
14RMR650270.las	239053775.628	239055973.002	[-4192, 1967]	[-25.152, 11.802]	[0, 0]	[0, 1]	[0, 1]	[0, 0]	0	0	0	4149917
14RMR650285.las	239053752.636	239055999.456	[-4216, 1940]	[-25.296, 11.64]	[0, 0]	[0, 1]	[0, 1]	[0, 0]	0	0	0	3917603
14RMR650300.las	239053727.778	239056027.311	[-4193, 1873]	[-25.158, 11.238]	[0, 0]	[0, 1]	[0, 1]	[0, 0]	0	0	0	3844355
14RMR650315.las	239053705.413	239056056.535	[-4306, 2106]	[-25.836, 12.636]	[0, 0]	[0, 1]	[0, 1]	[0, 0]	0	0	0	3901484
14RMR650330.las	239053681.934	239056083.882	[-4182, 1942]	[-25.092, 11.652]	[0, 0]	[0, 1]	[0, 1]	[0, 0]	0	0	0	4411747
14RMR650345.las	239053658.476	239056108.641	[-4562, 2005]	[-27.372, 12.03]	[0, 0]	[0, 1]	[0, 1]	[0, 0]	0	0	0	3898425
14RMR650360.las	239053635.489	239056136.043	[-4194, 1752]	[-25.164, 10.512]	[0, 0]	[0, 1]	[0, 1]	[0, 0]	0	0	0	4118476
14RMR650375.las	239053612.782	239056163.657	[-4172, 1985]	[-25.032, 11.91]	[0, 0]	[0, 1]	[0, 1]	[0, 0]	0	0	0	4085712
14RMR650390.las	239053589.961	239056192.591	[-4502, 239]	[-27.012, 1.434]	[0, 0]	[0, 1]	[0, 1]	[0, 0]	0	0	0	3598047
14RMR650405.las	239053567.385	239056219.343	[-4182, 55]	[-25.092, 0.33]	[0, 0]	[0, 1]	[0, 1]	[0, 0]	0	0	0	3233271
14RMR665000.las	239051104.659	239054227.707	[-4177, 4141]	[-25.062, 24.846]	[0, 0]	[0, 1]	[0, 1]	[0, 0]	0	0	0	5415199
14RMR665015.las	239051076.903	239054202.413	[-4168, 4126]	[-25.008, 24.756]	[0, 0]	[0, 1]	[0, 1]	[0, 0]	0	0	0	6158671
14RMR665030.las	239051049.068	239054180.765	[-4163, 4128]	[-24.978, 24.768]	[0, 0]	[0, 1]	[0, 1]	[0, 0]	0	0	0	5632200
14RMR665045.las	239051024.075	239054156.015	[-4166, 4616]	[-24.996, 27.696]	[0, 0]	[0, 1]	[0, 1]	[0, 0]	0	0	0	5606998
14RMR665060.las	239050999.829	239054133.209	[-4169, 4271]	[-25.014, 25.626]	[0, 0]	[0, 1]	[0, 1]	[0, 0]	0	0	0	5120757
14RMR665075.las	239050974.774	239054111.664	[-4175, 4278]	[-25.05, 25.668]	[0, 0]	[0, 1]	[0, 1]	[0, 0]	0	0	0	6063849
14RMR665090.las	239050950.574	239054086.181	[-4175, 4182]	[-25.05, 25.092]	[0, 0]	[0, 1]	[0, 1]	[0, 0]	0	0	0	5986905
14RMR665105.las	239050927.248	239054062.899	[-4180, 4134]	[-25.08, 24.804]	[0, 0]	[0, 1]	[0, 1]	[0, 0]	0	0	0	5636434
14RMR665120.las	239050905.192	239054039.131	[-4175, 4793]	[-25.05, 28.758]	[0, 0]	[0, 1]	[0, 1]	[0, 0]	0	0	0	5753495
14RMR665135.las	239050881.089	239054015.887	[-4174, 4761]	[-25.044, 28.566]	[0, 0]	[0, 1]	[0, 1]	[0, 0]	0	0	0	5839369
14RMR665150.las	239050856.477	239053990.148	[-4169, 4142]	[-25.014, 24.852]	[0, 0]	[0, 1]	[0, 1]	[0, 0]	0	0	0	6157329
14RMR665165.las	239050830.104	239053966.944	[-4167, 4133]	[-25.002, 24.798]	[0, 0]	[0, 1]	[0, 1]	[0, 0]	0	0	0	6384577
14RMR665180.las	239050807.286	239053944.002	[-4173, 4218]	[-25.038, 25.308]	[0, 0]	[0, 1]	[0, 1]	[0, 0]	0	0	0	5376429
14RMR665195.las	239050783.674	239053919.980	[-4209, 4138]	[-25.254, 24.828]	[0, 0]	[0, 1]	[0, 1]	[0, 0]	0	0	0	5361635
14RMR665210.las	239050761.524	239053896.094	[-4148, 4147]	[-24.888, 24.882]	[0, 0]	[0, 1]	[0, 1]	[0, 0]	0	0	0	4892614
14RMR665225.las	239050737.244	239053871.725	[-4171, 4150]	[-25.026, 24.9]	[0, 0]	[0, 1]	[0, 1]	[0, 0]	0	0	0	5730603
14RMR665240.las	239050714.125	239053846.841	[-4177, 4202]	[-25.062, 25.212]	[0, 0]	[0, 1]	[0, 1]	[0, 0]	0	0	0	5722592
14RMR665255.las	239050692.040	239053821.689	[-4176, 4133]	[-25.056, 24.798]	[0, 0]	[0, 1]	[0, 1]	[0, 0]	0	0	0	5004122
14RMR665270.las	239050668.998	239053799.888	[-4170, 4384]	[-25.02, 26.304]	[0, 0]	[0, 1]	[0, 1]	[0, 0]	0	0	0	5425415
14RMR665285.las	239050645.594	239053775.734	[-4179, 4128]	[-25.074, 24.768]	[0, 0]	[0, 1]	[0, 1]	[0, 0]	0	0	0	5274695
14RMR665300.las	239050621.601	239053752.647	[-4175, 4131]	[-25.05, 24.786]	[0, 0]	[0, 1]	[0, 1]	[0, 0]	0	0	0	5421222
14RMR665315.las	239050598.180	239053728.212	[-4170, 4128]	[-25.02, 24.768]	[0, 0]	[0, 1]	[0, 1]	[0, 0]	0	0	0	4810650
14RMR665330.las	239050574.251	239053705.429	[-4167, 4127]	[-25.002, 24.762]	[0, 0]	[0, 1]	[0, 1]	[0, 0]	0	0	0	4877612
14RMR665345.las	239050550.084	239053682.371	[-4170, 4200]	[-25.02, 25.2]	[0, 0]	[0, 1]	[0, 1]	[0, 0]	0	0	0	5071070
14RMR665360.las	239050526.282	239053658.518	[-4174, 4131]	[-25.044, 24.786]	[0, 0]	[0, 1]	[0, 1]	[0, 0]	0	0	0	5609767
14RMR665375.las	239050509.895	239053636.450	[-4168, 4129]	[-25.008, 24.774]	[0, 0]	[0, 1]	[0, 1]	[0, 0]	0	0	0	3606398
14RMR680000.las	235000425.611	239052492.532	[-4250, 4117]	[-25.5, 24.702]	[0, 0]	[0, 1]	[0, 1]	[0, 0]	0	0	0	4916419

DPH-1.3 Report on ASPRS LAS File Format (Tiled Data) - Informational - continued

File	GPS Time min	GPS Time max	Extended Scan Angle	Scan Angle Rank	Scanner Channel	Scan Direction	Edge of Flight Line	User Data	Counts for Synthetic	Key-points	Withheld	Overlap
14RMR680015.las	235000402.524	239052518.892	[-4249, 4110]	[-25.494, 24.66]	[0, 0]	[0, 1]	[0, 1]	[0, 0]	0	0	0	5061472
14RMR680030.las	235000379.821	239052545.075	[-4267, 4118]	[-25.602, 24.708]	[0, 0]	[0, 1]	[0, 1]	[0, 0]	0	0	0	4507951
14RMR680045.las	235000357.189	239052571.800	[-4548, 4116]	[-27.288, 24.696]	[0, 0]	[0, 1]	[0, 1]	[0, 0]	0	0	0	4836332
14RMR680060.las	235000333.804	239052597.746	[-4250, 4113]	[-25.5, 24.678]	[0, 0]	[0, 1]	[0, 1]	[0, 0]	0	0	0	4623073
14RMR680075.las	235000310.319	239052624.039	[-4283, 4134]	[-25.698, 24.804]	[0, 0]	[0, 1]	[0, 1]	[0, 0]	0	0	0	4604824
14RMR680090.las	235000286.935	239052652.541	[-4248, 4131]	[-25.488, 24.786]	[0, 0]	[0, 1]	[0, 1]	[0, 0]	0	0	0	4936898
14RMR680105.las	235000264.190	239052679.377	[-4249, 4163]	[-25.494, 24.978]	[0, 0]	[0, 1]	[0, 1]	[0, 0]	0	0	0	5134646
14RMR680120.las	235000241.361	239052710.736	[-4264, 4129]	[-25.584, 24.774]	[0, 0]	[0, 1]	[0, 1]	[0, 0]	0	0	0	4497166
14RMR680135.las	235000217.666	239052738.970	[-4264, 4125]	[-25.584, 24.75]	[0, 0]	[0, 1]	[0, 1]	[0, 0]	0	0	0	4452843
14RMR680150.las	235000194.349	239052764.342	[-4657, 4119]	[-27.942, 24.714]	[0, 0]	[0, 1]	[0, 1]	[0, 0]	0	0	0	5147428
14RMR680165.las	235000170.816	239052791.258	[-4264, 4127]	[-25.584, 24.762]	[0, 0]	[0, 1]	[0, 1]	[0, 0]	0	0	0	5397558
14RMR680180.las	235000147.682	239052818.758	[-4254, 4239]	[-25.524, 25.434]	[0, 0]	[0, 1]	[0, 1]	[0, 0]	0	0	0	4849423
14RMR680195.las	235000124.311	239052846.546	[-4262, 4138]	[-25.572, 24.828]	[0, 0]	[0, 1]	[0, 1]	[0, 0]	0	0	0	5031890
14RMR680210.las	235000101.237	239052873.666	[-4258, 4120]	[-25.548, 24.72]	[0, 0]	[0, 1]	[0, 1]	[0, 0]	0	0	0	4940835
14RMR680225.las	235000078.259	239052901.470	[-4256, 4124]	[-25.536, 24.744]	[0, 0]	[0, 1]	[0, 1]	[0, 0]	0	0	0	4919459
14RMR680240.las	235000055.515	239052930.988	[-4249, 4123]	[-25.494, 24.738]	[0, 0]	[0, 1]	[0, 1]	[0, 0]	0	0	0	5230022
14RMR680255.las	235000032.012	239052957.825	[-4252, 4135]	[-25.512, 24.81]	[0, 0]	[0, 1]	[0, 1]	[0, 0]	0	0	0	4862725
14RMR680270.las	235000009.303	239052985.578	[-4250, 4149]	[-25.5, 24.894]	[0, 0]	[0, 1]	[0, 1]	[0, 0]	0	0	0	5048665
14RMR680285.las	234999986.623	239053013.191	[-4249, 4132]	[-25.494, 24.792]	[0, 0]	[0, 1]	[0, 1]	[0, 0]	0	0	0	5265524
14RMR680300.las	234999963.105	239053039.329	[-4248, 4129]	[-25.488, 24.774]	[0, 0]	[0, 1]	[0, 1]	[0, 0]	0	0	0	4238582
14RMR680315.las	234999939.750	239053066.894	[-4261, 4122]	[-25.566, 24.732]	[0, 0]	[0, 1]	[0, 1]	[0, 0]	0	0	0	5273977
14RMR680330.las	234999916.591	239053094.283	[-4261, 4121]	[-25.566, 24.726]	[0, 0]	[0, 1]	[0, 1]	[0, 0]	0	0	0	5407734
14RMR680345.las	234999893.911	239053121.547	[-4260, 4112]	[-25.56, 24.672]	[0, 0]	[0, 1]	[0, 1]	[0, 0]	0	0	0	3744290
14RMR680360.las	234999870.561	239053149.797	[-4400, 3623]	[-26.4, 21.738]	[0, 0]	[0, 1]	[0, 1]	[0, 0]	0	0	0	3448336
14RMR680375.las	234999855.414	239053166.500	[-4251, 3683]	[-25.506, 22.098]	[0, 0]	[0, 1]	[0, 1]	[0, 0]	0	0	0	2093985
14RMR695000.las	234996407.291	235000448.260	[-4258, 4220]	[-25.548, 25.32]	[0, 0]	[0, 1]	[0, 1]	[0, 0]	0	0	0	3015958
14RMR695015.las	234996382.993	235000425.600	[-4251, 4227]	[-25.506, 25.362]	[0, 0]	[0, 1]	[0, 1]	[0, 0]	0	0	0	2953733
14RMR695030.las	234996358.786	235000402.513	[-4251, 4220]	[-25.506, 25.32]	[0, 0]	[0, 1]	[0, 1]	[0, 0]	0	0	0	2829133
14RMR695045.las	234996334.617	235000379.815	[-4247, 4221]	[-25.482, 25.326]	[0, 0]	[0, 1]	[0, 1]	[0, 0]	0	0	0	2795712
14RMR695060.las	234996310.413	235000357.178	[-4264, 4222]	[-25.584, 25.332]	[0, 0]	[0, 1]	[0, 1]	[0, 0]	0	0	0	2943427
14RMR695075.las	234996286.293	235000333.793	[-4248, 4225]	[-25.488, 25.35]	[0, 0]	[0, 1]	[0, 1]	[0, 0]	0	0	0	2900423
14RMR695090.las	234996262.275	235000310.286	[-4263, 4223]	[-25.578, 25.338]	[0, 0]	[0, 1]	[0, 1]	[0, 0]	0	0	0	2848394
14RMR695105.las	234996238.482	235000286.924	[-4262, 4221]	[-25.572, 25.326]	[0, 0]	[0, 1]	[0, 1]	[0, 0]	0	0	0	2837907
14RMR695120.las	234996214.784	235000264.178	[-4265, 4225]	[-25.59, 25.35]	[0, 0]	[0, 1]	[0, 1]	[0, 0]	0	0	0	2962032
14RMR695135.las	234996191.330	235000241.350	[-4266, 4227]	[-25.596, 25.362]	[0, 0]	[0, 1]	[0, 1]	[0, 0]	0	0	0	2894555
14RMR695150.las	234996167.623	235000217.654	[-4257, 4224]	[-25.542, 25.344]	[0, 0]	[0, 1]	[0, 1]	[0, 0]	0	0	0	2699223
14RMR695165.las	234996143.850	235000194.344	[-4260, 4222]	[-25.56, 25.332]	[0, 0]	[0, 1]	[0, 1]	[0, 0]	0	0	0	2767454
14RMR695180.las	234996120.252	235000170.805	[-4249, 4222]	[-25.494, 25.332]	[0, 0]	[0, 1]	[0, 1]	[0, 0]	0	0	0	2950500
14RMR695195.las	234996096.724	235000147.665	[-4249, 4224]	[-25.494, 25.344]	[0, 0]	[0, 1]	[0, 1]	[0, 0]	0	0	0	2879553
14RMR695210.las	234996072.840	235000124.294	[-4264, 4220]	[-25.584, 25.32]	[0, 0]	[0, 1]	[0, 1]	[0, 0]	0	0	0	2859877
14RMR695225.las	234996048.787	235000101.232	[-4262, 4218]	[-25.572, 25.308]	[0, 0]	[0, 1]	[0, 1]	[0, 0]	0	0	0	2843144
14RMR695240.las	234996025.318	235000078.242	[-4249, 4223]	[-25.494, 25.338]	[0, 0]	[0, 1]	[0, 1]	[0, 0]	0	0	0	2849717
14RMR695255.las	234996002.082	235000055.504	[-4250, 4221]	[-25.5, 25.326]	[0, 0]	[0, 1]	[0, 1]	[0, 0]	0	0	0	2861438
14RMR695270.las	234995978.489	235000032.001	[-4258, 4221]	[-25.548, 25.326]	[0, 0]	[0, 1]	[0, 1]	[0, 0]	0	0	0	2782184
14RMR695285.las	234995955.746	235000009.287	[-4265, 4221]	[-25.59, 25.326]	[0, 0]	[0, 1]	[0, 1]	[0, 0]	0	0	0	2758564
14RMR695300.las	234995931.891	234999986.612	[-4263, 4219]	[-25.578, 25.314]	[0, 0]	[0, 1]	[0, 1]	[0, 0]	0	0	0	2749143
14RMR695315.las	234995907.932	234999963.088	[-4265, 4223]	[-25.59, 25.338]	[0, 0]	[0, 1]	[0, 1]	[0, 0]	0	0	0	2729595
14RMR695330.las	234995883.854	234999939.733	[-4263, 4222]	[-25.578, 25.332]	[0, 0]	[0, 1]	[0, 1]	[0, 0]	0	0	0	2781174
14RMR695345.las	234995875.321	234999916.580	[-4257, 4217]	[-25.542, 25.302]	[0, 0]	[0, 1]	[0, 1]	[0, 0]	0	0	0	991248

DPH-1.3 Report on ASPRS LAS File Format (Tiled Data) - Informational - continued

File	GPS Time min	GPS Time max	Extended Scan Angle	Scan Angle Rank	Scanner Channel	Scan Direction	Edge of Flight Line	User Data	Counts for Synthetic	Key-points	Withheld	Overlap
14RMR710000.las	234994930.011	234996431.872	[-4151, 4224]	[-24.906, 25.344]	[0, 0]	[0, 1]	[0, 1]	[0, 0]	0	0	0	2802608
14RMR710015.las	234994953.835	234996407.275	[-4227, 4223]	[-25.362, 25.338]	[0, 0]	[0, 1]	[0, 1]	[0, 0]	0	0	0	2803182
14RMR710030.las	234994977.639	234996382.985	[-4228, 4222]	[-25.368, 25.332]	[0, 0]	[0, 1]	[0, 1]	[0, 0]	0	0	0	2857862
14RMR710045.las	234995001.409	234996358.777	[-4205, 4222]	[-25.23, 25.332]	[0, 0]	[0, 1]	[0, 1]	[0, 0]	0	0	0	2975376
14RMR710060.las	234995025.052	234996334.608	[-1637, 4223]	[-9.822, 25.338]	[0, 0]	[0, 1]	[0, 1]	[0, 0]	0	0	0	3044660
14RMR710075.las	234995049.196	234996310.396	[-4185, 4222]	[-25.11, 25.332]	[0, 0]	[0, 1]	[0, 1]	[0, 0]	0	0	0	2916018
14RMR710090.las	234995072.486	234996286.285	[-4165, 4221]	[-24.99, 25.326]	[0, 0]	[0, 1]	[0, 1]	[0, 0]	0	0	0	2992075
14RMR710105.las	234995096.499	234996262.266	[-1573, 4224]	[-9.438, 25.344]	[0, 0]	[0, 1]	[0, 1]	[0, 0]	0	0	0	2522348
14RMR710120.las	234995120.049	234996238.474	[-4214, 4223]	[-25.284, 25.338]	[0, 0]	[0, 1]	[0, 1]	[0, 0]	0	0	0	2669775
14RMR710135.las	234995144.161	234996214.768	[-4163, 4222]	[-24.978, 25.332]	[0, 0]	[0, 1]	[0, 1]	[0, 0]	0	0	0	2870392
14RMR710150.las	234995168.359	234996191.322	[-4223, 4222]	[-25.338, 25.332]	[0, 0]	[0, 1]	[0, 1]	[0, 0]	0	0	0	2942278
14RMR710165.las	234995192.133	234996167.615	[-1620, 4224]	[-9.72, 25.344]	[0, 0]	[0, 1]	[0, 1]	[0, 0]	0	0	0	2852635
14RMR710180.las	234995216.583	234996143.842	[-1586, 4222]	[-9.516, 25.332]	[0, 0]	[0, 1]	[0, 1]	[0, 0]	0	0	0	2846203
14RMR710195.las	234995241.291	234996120.244	[-1578, 4224]	[-9.468, 25.344]	[0, 0]	[0, 1]	[0, 1]	[0, 0]	0	0	0	3056602
14RMR710210.las	234995265.322	234996096.716	[-1573, 4225]	[-9.438, 25.35]	[0, 0]	[0, 1]	[0, 1]	[0, 0]	0	0	0	2912977
14RMR710225.las	234995289.456	234996072.832	[-1559, 4221]	[-9.354, 25.326]	[0, 0]	[0, 1]	[0, 1]	[0, 0]	0	0	0	2892529
14RMR710240.las	234995313.659	234996048.779	[-1493, 4220]	[-8.958, 25.32]	[0, 0]	[0, 1]	[0, 1]	[0, 0]	0	0	0	2783203
14RMR710255.las	234995337.853	234996025.310	[-1485, 4221]	[-8.91, 25.326]	[0, 0]	[0, 1]	[0, 1]	[0, 0]	0	0	0	2865806
14RMR710270.las	234995361.831	234996002.074	[-1514, 4224]	[-9.084, 25.344]	[0, 0]	[0, 1]	[0, 1]	[0, 0]	0	0	0	2692784
14RMR710285.las	234995386.302	234995978.480	[-1454, 4225]	[-8.724, 25.35]	[0, 0]	[0, 1]	[0, 1]	[0, 0]	0	0	0	2725066
14RMR710300.las	234995410.795	234995955.737	[-1503, 4225]	[-9.018, 25.35]	[0, 0]	[0, 1]	[0, 1]	[0, 0]	0	0	0	2859143
14RMR710315.las	234995435.074	234995931.883	[-4221, 4223]	[-25.326, 25.338]	[0, 0]	[0, 1]	[0, 1]	[0, 0]	0	0	0	2868009
14RMR710330.las	234995459.417	234995907.924	[-4204, 4585]	[-25.224, 27.51]	[0, 0]	[0, 1]	[0, 1]	[0, 0]	0	0	0	2933743
14RMR710345.las	234995483.788	234995883.845	[-1511, 4610]	[-9.066, 27.66]	[0, 0]	[0, 1]	[0, 1]	[0, 0]	0	0	0	994724
14RMR725000.las	234991914.008	234994953.824	[-4266, 4220]	[-25.596, 25.32]	[0, 0]	[0, 1]	[0, 1]	[0, 0]	0	0	0	3630755
14RMR725015.las	234991938.020	234994977.622	[-4265, 4223]	[-25.59, 25.338]	[0, 0]	[0, 1]	[0, 1]	[0, 0]	0	0	0	3690281
14RMR725030.las	234991962.166	234995001.404	[-4265, 4221]	[-25.59, 25.326]	[0, 0]	[0, 1]	[0, 1]	[0, 0]	0	0	0	3685757
14RMR725045.las	234991986.094	234995025.035	[-4264, 4223]	[-25.584, 25.338]	[0, 0]	[0, 1]	[0, 1]	[0, 0]	0	0	0	4121156
14RMR725060.las	234992010.221	234995049.185	[-4265, 4223]	[-25.59, 25.338]	[0, 0]	[0, 1]	[0, 1]	[0, 0]	0	0	0	4294873
14RMR725075.las	234992034.416	234995072.469	[-4261, 4223]	[-25.566, 25.338]	[0, 0]	[0, 1]	[0, 1]	[0, 0]	0	0	0	4182574
14RMR725090.las	234992058.313	234995096.488	[-4259, 4219]	[-25.554, 25.314]	[0, 0]	[0, 1]	[0, 1]	[0, 0]	0	0	0	4347608
14RMR725105.las	234992082.670	234995120.038	[-4253, 4223]	[-25.518, 25.338]	[0, 0]	[0, 1]	[0, 1]	[0, 0]	0	0	0	3951399
14RMR725120.las	234992106.599	234995144.151	[-4261, 4221]	[-25.566, 25.326]	[0, 0]	[0, 1]	[0, 1]	[0, 0]	0	0	0	3890546
14RMR725135.las	234992131.146	234995168.348	[-4266, 4224]	[-25.596, 25.344]	[0, 0]	[0, 1]	[0, 1]	[0, 0]	0	0	0	3863450
14RMR725150.las	234992155.501	234995192.133	[-4249, 4223]	[-25.494, 25.338]	[0, 0]	[0, 1]	[0, 1]	[0, 0]	0	0	0	3910036
14RMR725165.las	234992180.124	234995216.572	[-4263, 4222]	[-25.578, 25.332]	[0, 0]	[0, 1]	[0, 1]	[0, 0]	0	0	0	3335268
14RMR725180.las	234992204.647	234995241.280	[-4263, 4221]	[-25.578, 25.326]	[0, 0]	[0, 1]	[0, 1]	[0, 0]	0	0	0	3670037
14RMR725195.las	234992229.337	234995265.311	[-4248, 4222]	[-25.488, 25.332]	[0, 0]	[0, 1]	[0, 1]	[0, 0]	0	0	0	3800217
14RMR725210.las	234992253.448	234995289.439	[-4250, 4223]	[-25.5, 25.338]	[0, 0]	[0, 1]	[0, 1]	[0, 0]	0	0	0	3961104
14RMR725225.las	234992278.103	234995313.648	[-4252, 4223]	[-25.512, 25.338]	[0, 0]	[0, 1]	[0, 1]	[0, 0]	0	0	0	3888545
14RMR725240.las	234992302.482	234995337.843	[-4248, 4220]	[-25.488, 25.32]	[0, 0]	[0, 1]	[0, 1]	[0, 0]	0	0	0	3945279
14RMR725255.las	234992326.660	234995361.814	[-4248, 4224]	[-25.488, 25.344]	[0, 0]	[0, 1]	[0, 1]	[0, 0]	0	0	0	4006750
14RMR725270.las	234992350.873	234995386.291	[-4253, 4222]	[-25.518, 25.332]	[0, 0]	[0, 1]	[0, 1]	[0, 0]	0	0	0	3857921
14RMR725285.las	234992375.050	234995410.785	[-4264, 4225]	[-25.584, 25.35]	[0, 0]	[0, 1]	[0, 1]	[0, 0]	0	0	0	3849937
14RMR725300.las	234992399.758	234995435.064	[-4264, 4222]	[-25.584, 25.332]	[0, 0]	[0, 1]	[0, 1]	[0, 0]	0	0	0	3740902
14RMR725315.las	234992424.383	234995459.406	[-4263, 4222]	[-25.578, 25.332]	[0, 0]	[0, 1]	[0, 1]	[0, 0]	0	0	0	3718508
14RMR725330.las	234992449.400	234995483.777	[-4264, 4223]	[-25.584, 25.338]	[0, 0]	[0, 1]	[0, 1]	[0, 0]	0	0	0	3672031
14RMR725345.las	234992473.973	234995492.952	[-4250, 4223]	[-25.5, 25.338]	[0, 0]	[0, 1]	[0, 1]	[0, 0]	0	0	0	1376216
14RMR740000.las	234991909.443	238786241.239	[-4248, 4223]	[-25.488, 25.338]	[0, 0]	[0, 1]	[0, 1]	[0, 0]	0	0	0	4556860

DPH-1.3 Report on ASPRS LAS File Format (Tiled Data) - Informational - continued

File	GPS Time min	GPS Time max	Extended Scan Angle	Scan Angle Rank	Scanner Channel	Scan Direction	Edge of Flight Line	User Data	Counts for Synthetic	Key-points	Withheld	Overlap
14RMR740015.las	234991933.193	238786266.042	[-4247, 4243]	[-25.482, 25.458]	[0, 0]	[0, 1]	[0, 1]	[0, 0]	0	0	0	4426260
14RMR740030.las	234991957.241	238786289.050	[-4251, 4234]	[-25.506, 25.404]	[0, 0]	[0, 1]	[0, 1]	[0, 0]	0	0	0	4857450
14RMR740045.las	234991981.234	238786314.693	[-4247, 4222]	[-25.482, 25.332]	[0, 0]	[0, 1]	[0, 1]	[0, 0]	0	0	0	5256406
14RMR740060.las	234992005.362	238786340.909	[-4253, 4313]	[-25.518, 25.878]	[0, 0]	[0, 1]	[0, 1]	[0, 0]	0	0	0	5710103
14RMR740075.las	234992029.407	238786365.711	[-4247, 4224]	[-25.482, 25.344]	[0, 0]	[0, 1]	[0, 1]	[0, 0]	0	0	0	5649041
14RMR740090.las	234992053.535	238786389.053	[-4249, 4423]	[-25.494, 26.538]	[0, 0]	[0, 1]	[0, 1]	[0, 0]	0	0	0	5632621
14RMR740105.las	234992077.645	238786415.094	[-4249, 4220]	[-25.494, 25.32]	[0, 0]	[0, 1]	[0, 1]	[0, 0]	0	0	0	5126034
14RMR740120.las	234992101.822	238786439.706	[-4260, 4249]	[-25.56, 25.494]	[0, 0]	[0, 1]	[0, 1]	[0, 0]	0	0	0	5059030
14RMR740135.las	234992126.069	238786463.794	[-4249, 4222]	[-25.494, 25.332]	[0, 0]	[0, 1]	[0, 1]	[0, 0]	0	0	0	5305701
14RMR740150.las	234992150.460	238786488.882	[-4248, 4220]	[-25.488, 25.32]	[0, 0]	[0, 1]	[0, 1]	[0, 0]	0	0	0	5308246
14RMR740165.las	234992175.215	238786513.795	[-4249, 4224]	[-25.494, 25.344]	[0, 0]	[0, 1]	[0, 1]	[0, 0]	0	0	0	4666613
14RMR740180.las	234992199.524	238786537.121	[-4250, 4221]	[-25.5, 25.326]	[0, 0]	[0, 1]	[0, 1]	[0, 0]	0	0	0	4850872
14RMR740195.las	234992224.047	238786561.304	[-4261, 4223]	[-25.566, 25.338]	[0, 0]	[0, 1]	[0, 1]	[0, 0]	0	0	0	4471598
14RMR740210.las	234992248.094	238786585.598	[-4249, 4222]	[-25.494, 25.332]	[0, 0]	[0, 1]	[0, 1]	[0, 0]	0	0	0	4486428
14RMR740225.las	234992272.847	238786611.163	[-4252, 4220]	[-25.512, 25.32]	[0, 0]	[0, 1]	[0, 1]	[0, 0]	0	0	0	5096372
14RMR740240.las	234992297.507	238786636.108	[-4247, 4480]	[-25.482, 26.88]	[0, 0]	[0, 1]	[0, 1]	[0, 0]	0	0	0	5109095
14RMR740255.las	234992322.344	238786660.450	[-4250, 4222]	[-25.5, 25.332]	[0, 0]	[0, 1]	[0, 1]	[0, 0]	0	0	0	5256120
14RMR740270.las	234992347.119	238786686.126	[-4266, 4218]	[-25.596, 25.308]	[0, 0]	[0, 1]	[0, 1]	[0, 0]	0	0	0	5165330
14RMR740285.las	234992370.983	238786709.197	[-4261, 4221]	[-25.566, 25.326]	[0, 0]	[0, 1]	[0, 1]	[0, 0]	0	0	0	4992827
14RMR740300.las	234992395.446	238786731.983	[-4250, 4221]	[-25.5, 25.326]	[0, 0]	[0, 1]	[0, 1]	[0, 0]	0	0	0	4954532
14RMR740315.las	234992420.644	238786761.184	[-4233, 4222]	[-25.398, 25.332]	[0, 0]	[0, 1]	[0, 1]	[0, 0]	0	0	0	4426709
14RMR740330.las	234992445.264	238786785.764	[-4158, 4220]	[-24.948, 25.32]	[0, 0]	[0, 1]	[0, 1]	[0, 0]	0	0	0	4012017
14RMR740345.las	234992469.625	238786793.576	[-4152, 4222]	[-24.912, 25.332]	[0, 0]	[0, 1]	[0, 1]	[0, 0]	0	0	0	1332124
14RMR755000.las	238782938.344	238786240.892	[-4169, 2374]	[-25.014, 14.244]	[0, 0]	[0, 1]	[0, 1]	[0, 0]	0	0	0	3285393
14RMR755015.las	238782917.457	238786265.758	[-4175, 2679]	[-25.05, 16.074]	[0, 0]	[0, 1]	[0, 1]	[0, 0]	0	0	0	3593848
14RMR755030.las	238782896.441	238786288.857	[-4167, 2399]	[-25.002, 14.394]	[0, 0]	[0, 1]	[0, 1]	[0, 0]	0	0	0	3450184
14RMR755045.las	234991997.457	238786314.473	[-4225, 2427]	[-25.35, 14.562]	[0, 0]	[0, 1]	[0, 1]	[0, 0]	0	0	0	3604064
14RMR755060.las	238782853.276	238786340.530	[-4177, 2394]	[-25.062, 14.364]	[0, 0]	[0, 1]	[0, 1]	[0, 0]	0	0	0	3796019
14RMR755075.las	238782832.069	238786365.328	[-4175, 2609]	[-25.05, 15.654]	[0, 0]	[0, 1]	[0, 1]	[0, 0]	0	0	0	3884844
14RMR755090.las	238782810.633	238786388.733	[-4165, 2341]	[-24.99, 14.046]	[0, 0]	[0, 1]	[0, 1]	[0, 0]	0	0	0	3399132
14RMR755105.las	238782788.983	238786414.699	[-4170, 2338]	[-25.02, 14.028]	[0, 0]	[0, 1]	[0, 1]	[0, 0]	0	0	0	3418289
14RMR755120.las	238782768.151	238786439.374	[-4167, 2570]	[-25.002, 15.42]	[0, 0]	[0, 1]	[0, 1]	[0, 0]	0	0	0	3580220
14RMR755135.las	238782747.096	238786463.541	[-4167, 2494]	[-25.002, 14.964]	[0, 0]	[0, 1]	[0, 1]	[0, 0]	0	0	0	3439833
14RMR755150.las	238782726.199	238786488.629	[-4175, 2539]	[-25.05, 15.234]	[0, 0]	[0, 1]	[0, 1]	[0, 0]	0	0	0	3679220
14RMR755165.las	238782705.319	238786513.587	[-4171, 2550]	[-25.026, 15.3]	[0, 0]	[0, 1]	[0, 1]	[0, 0]	0	0	0	3708755
14RMR755180.las	238782684.144	238786536.753	[-4173, 2482]	[-25.038, 14.892]	[0, 0]	[0, 1]	[0, 1]	[0, 0]	0	0	0	3483387
14RMR755195.las	238782662.987	238786561.048	[-4166, 2572]	[-24.996, 15.432]	[0, 0]	[0, 1]	[0, 1]	[0, 0]	0	0	0	3604889
14RMR755210.las	238782642.208	238786585.346	[-4167, 2377]	[-25.002, 14.262]	[0, 0]	[0, 1]	[0, 1]	[0, 0]	0	0	0	2631587
14RMR755225.las	238782620.502	238786610.704	[-4166, 2629]	[-24.996, 15.774]	[0, 0]	[0, 1]	[0, 1]	[0, 0]	0	0	0	3291282
14RMR755240.las	238782598.837	238786635.776	[-4165, 2397]	[-24.99, 14.382]	[0, 0]	[0, 1]	[0, 1]	[0, 0]	0	0	0	4023606
14RMR755255.las	238782578.116	238786660.039	[-4177, 2357]	[-25.062, 14.142]	[0, 0]	[0, 1]	[0, 1]	[0, 0]	0	0	0	3495093
14RMR755270.las	238782557.283	238786685.790	[-4172, 2570]	[-25.032, 15.42]	[0, 0]	[0, 1]	[0, 1]	[0, 0]	0	0	0	3692052
14RMR755285.las	238782535.736	238786709.056	[-4172, 2551]	[-25.032, 15.306]	[0, 0]	[0, 1]	[0, 1]	[0, 0]	0	0	0	3427540
14RMR755300.las	238782514.274	238786731.902	[-4170, 2589]	[-25.02, 15.534]	[0, 0]	[0, 1]	[0, 1]	[0, 0]	0	0	0	3089960
14RMR755315.las	238782513.544	238786732.763	[-4163, 2334]	[-24.978, 14.004]	[0, 0]	[0, 1]	[0, 1]	[0, 0]	0	0	0	141486
14RMR770000.las	238781550.353	238782959.154	[-877, 4084]	[-5.262, 24.504]	[0, 0]	[0, 1]	[0, 1]	[0, 0]	0	0	0	2509854
14RMR770015.las	238781575.060	238782938.337	[-908, 4105]	[-5.448, 24.63]	[0, 0]	[0, 1]	[0, 1]	[0, 0]	0	0	0	3224936
14RMR770030.las	238781600.148	238782917.448	[-1022, 4103]	[-6.132, 24.618]	[0, 0]	[0, 1]	[0, 1]	[0, 0]	0	0	0	3363393
14RMR770045.las	238781625.259	238782896.434	[-962, 4103]	[-5.772, 24.618]	[0, 0]	[0, 1]	[0, 1]	[0, 0]	0	0	0	3077768

DPH-1.3 Report on ASPRS LAS File Format (Tiled Data) - Informational - continued

File	GPS Time min	GPS Time max	Extended Scan Angle	Scan Angle Rank	Scanner Channel	Scan Direction	Edge of Flight Line	User Data	Counts for Synthetic	Key-points	Withheld	Overlap
14RMR770060.las	238781650.499	238782874.871	[-927, 4105]	[-5.562, 24.63]	[0, 0]	[0, 1]	[0, 1]	[0, 0]	0	0	0	3645452
14RMR770075.las	238781675.588	238782853.267	[-826, 4103]	[-4.956, 24.618]	[0, 0]	[0, 1]	[0, 1]	[0, 0]	0	0	0	2996179
14RMR770090.las	238781700.533	238782832.062	[-854, 4101]	[-5.124, 24.606]	[0, 0]	[0, 1]	[0, 1]	[0, 0]	0	0	0	3588540
14RMR770105.las	238781725.389	238782810.626	[-860, 4105]	[-5.16, 24.63]	[0, 0]	[0, 1]	[0, 1]	[0, 0]	0	0	0	3476316
14RMR770120.las	238781750.748	238782788.974	[-941, 4104]	[-5.646, 24.624]	[0, 0]	[0, 1]	[0, 1]	[0, 0]	0	0	0	3408454
14RMR770135.las	238781776.258	238782768.142	[-864, 4107]	[-5.184, 24.642]	[0, 0]	[0, 1]	[0, 1]	[0, 0]	0	0	0	3739898
14RMR770150.las	238781802.147	238782747.087	[-840, 4103]	[-5.04, 24.618]	[0, 0]	[0, 1]	[0, 1]	[0, 0]	0	0	0	2662934
14RMR770165.las	238781827.577	238782726.190	[-891, 4104]	[-5.346, 24.624]	[0, 0]	[0, 1]	[0, 1]	[0, 0]	0	0	0	3471151
14RMR770180.las	238781853.927	238782705.310	[-1021, 4108]	[-6.126, 24.648]	[0, 0]	[0, 1]	[0, 1]	[0, 0]	0	0	0	3283839
14RMR770195.las	238781879.444	238782684.128	[-961, 4102]	[-5.766, 24.612]	[0, 0]	[0, 1]	[0, 1]	[0, 0]	0	0	0	3565154
14RMR770210.las	238781904.532	238782662.978	[-987, 4105]	[-5.922, 24.63]	[0, 0]	[0, 1]	[0, 1]	[0, 0]	0	0	0	2782176
14RMR770225.las	238781931.328	238782642.202	[-835, 4104]	[-5.01, 24.624]	[0, 0]	[0, 1]	[0, 1]	[0, 0]	0	0	0	2942854
14RMR770240.las	238781957.544	238782620.496	[-974, 4109]	[-5.844, 24.654]	[0, 0]	[0, 1]	[0, 1]	[0, 0]	0	0	0	3190230
14RMR770255.las	238781982.226	238782598.828	[-887, 4103]	[-5.322, 24.618]	[0, 0]	[0, 1]	[0, 1]	[0, 0]	0	0	0	3515147
14RMR770270.las	238782006.767	238782578.107	[-821, 4106]	[-4.926, 24.636]	[0, 0]	[0, 1]	[0, 1]	[0, 0]	0	0	0	3380689
14RMR770285.las	238782032.815	238782557.274	[-799, 4110]	[-4.794, 24.66]	[0, 0]	[0, 1]	[0, 1]	[0, 0]	0	0	0	3069544
14RMR770300.las	238782057.992	238782535.727	[-857, 4105]	[-5.142, 24.63]	[0, 0]	[0, 1]	[0, 1]	[0, 0]	0	0	0	3029426
14RMR770315.las	238782082.483	238782514.259	[-860, 4083]	[-5.16, 24.498]	[0, 0]	[0, 1]	[0, 1]	[0, 0]	0	0	0	96939
14RMR785000.las	238779495.861	238781575.051	[-4166, 2495]	[-24.996, 14.97]	[0, 0]	[0, 1]	[0, 1]	[0, 0]	0	0	0	2562672
14RMR785015.las	238779474.914	238781600.139	[-4166, 2517]	[-24.996, 15.102]	[0, 0]	[0, 1]	[0, 1]	[0, 0]	0	0	0	3239349
14RMR785030.las	238779454.196	238781625.252	[-4165, 2494]	[-24.99, 14.964]	[0, 0]	[0, 1]	[0, 1]	[0, 0]	0	0	0	3286241
14RMR785045.las	238779433.629	238781650.490	[-4169, 2487]	[-25.014, 14.922]	[0, 0]	[0, 1]	[0, 1]	[0, 0]	0	0	0	3336496
14RMR785060.las	238779412.892	238781675.578	[-4168, 2473]	[-25.008, 14.838]	[0, 0]	[0, 1]	[0, 1]	[0, 0]	0	0	0	2795769
14RMR785075.las	238779392.075	238781700.524	[-4168, 2448]	[-25.008, 14.688]	[0, 0]	[0, 1]	[0, 1]	[0, 0]	0	0	0	3729311
14RMR785090.las	238779371.246	238781725.383	[-4167, 2636]	[-25.002, 15.816]	[0, 0]	[0, 1]	[0, 1]	[0, 0]	0	0	0	3839253
14RMR785105.las	238779350.001	238781750.741	[-4167, 2541]	[-25.002, 15.246]	[0, 0]	[0, 1]	[0, 1]	[0, 0]	0	0	0	4216377
14RMR785120.las	238779328.878	238781776.249	[-4163, 2532]	[-24.978, 15.192]	[0, 0]	[0, 1]	[0, 1]	[0, 0]	0	0	0	2708752
14RMR785135.las	238778468.020	238781802.140	[-4167, 4063]	[-25.002, 24.378]	[0, 0]	[0, 1]	[0, 1]	[0, 0]	0	0	0	3460861
14RMR785150.las	238779286.677	238781827.568	[-4163, 2483]	[-24.978, 14.898]	[0, 0]	[0, 1]	[0, 1]	[0, 0]	0	0	0	3523264
14RMR785165.las	238779265.523	238781853.920	[-4169, 2468]	[-25.014, 14.808]	[0, 0]	[0, 1]	[0, 1]	[0, 0]	0	0	0	3338008
14RMR785180.las	238779244.515	238781879.428	[-4166, 2457]	[-24.996, 14.742]	[0, 0]	[0, 1]	[0, 1]	[0, 0]	0	0	0	3376551
14RMR785195.las	238779223.540	238781904.532	[-4165, 2476]	[-24.99, 14.856]	[0, 0]	[0, 1]	[0, 1]	[0, 0]	0	0	0	3347732
14RMR785210.las	238779202.500	238781931.319	[-4168, 2683]	[-25.008, 16.098]	[0, 0]	[0, 1]	[0, 1]	[0, 0]	0	0	0	3221781
14RMR785225.las	238779181.668	238781957.535	[-4168, 2748]	[-25.008, 16.488]	[0, 0]	[0, 1]	[0, 1]	[0, 0]	0	0	0	3320376
14RMR785240.las	238779160.978	238781982.219	[-4168, 2809]	[-25.008, 16.854]	[0, 0]	[0, 1]	[0, 1]	[0, 0]	0	0	0	3034122
14RMR785255.las	238779140.304	238782006.758	[-4167, 2728]	[-25.002, 16.368]	[0, 0]	[0, 1]	[0, 1]	[0, 0]	0	0	0	3291674
14RMR785270.las	238778688.464	238782032.808	[-4166, 4061]	[-24.996, 24.366]	[0, 0]	[0, 1]	[0, 1]	[0, 0]	0	0	0	3493126
14RMR785285.las	238779099.147	238782057.976	[-4170, 2449]	[-25.02, 14.694]	[0, 0]	[0, 1]	[0, 1]	[0, 0]	0	0	0	3432185
14RMR785300.las	238779078.763	238782082.477	[-4167, 2392]	[-25.002, 14.352]	[0, 0]	[0, 1]	[0, 1]	[0, 0]	0	0	0	3496840
14RMR785315.las	238779078.080	238782083.302	[-4160, 2382]	[-24.96, 14.292]	[0, 0]	[0, 1]	[0, 1]	[0, 0]	0	0	0	149258
14RMR800000.las	238459728.808	238779517.151	[-4265, 4105]	[-25.59, 24.63]	[0, 0]	[0, 1]	[0, 1]	[0, 0]	0	0	0	5000101
14RMR800015.las	238459709.995	238779495.858	[-4270, 4107]	[-25.62, 24.642]	[0, 0]	[0, 1]	[0, 1]	[0, 0]	0	0	0	5593185
14RMR800030.las	238459690.935	238779474.898	[-4269, 4107]	[-25.614, 24.642]	[0, 0]	[0, 1]	[0, 1]	[0, 0]	0	0	0	5494720
14RMR800045.las	238459671.825	238779454.192	[-4270, 4106]	[-25.62, 24.636]	[0, 0]	[0, 1]	[0, 1]	[0, 0]	0	0	0	5432882
14RMR800060.las	238459652.794	238779433.617	[-4269, 4104]	[-25.614, 24.624]	[0, 0]	[0, 1]	[0, 1]	[0, 0]	0	0	0	5668581
14RMR800075.las	238459633.497	238779412.880	[-4271, 4102]	[-25.626, 24.612]	[0, 0]	[0, 1]	[0, 1]	[0, 0]	0	0	0	5864406
14RMR800090.las	238459613.857	238779392.063	[-4269, 4102]	[-25.614, 24.612]	[0, 0]	[0, 1]	[0, 1]	[0, 0]	0	0	0	5612203
14RMR800105.las	238459594.469	238779371.242	[-4268, 4100]	[-25.608, 24.6]	[0, 0]	[0, 1]	[0, 1]	[0, 0]	0	0	0	5260812
14RMR800120.las	238459574.764	238779349.985	[-4265, 4103]	[-25.59, 24.618]	[0, 0]	[0, 1]	[0, 1]	[0, 0]	0	0	0	5073146

DPH-1.3 Report on ASPRS LAS File Format (Tiled Data) - Informational - continued

File	GPS Time min	GPS Time max	Extended Scan Angle	Scan Angle Rank	Scanner Channel	Scan Direction	Edge of Flight Line	User Data	Counts for Synthetic	Key-points	Withheld	Overlap
14RMR800135.las	238459555.888	238779328.866	[-4266, 4101]	[-25.596, 24.606]	[0, 0]	[0, 1]	[0, 1]	[0, 0]	0	0	0	5419951
14RMR800150.las	238459536.855	238779307.728	[-4267, 4110]	[-25.602, 24.66]	[0, 0]	[0, 1]	[0, 1]	[0, 0]	0	0	0	5019281
14RMR800165.las	238459516.992	238779286.673	[-4268, 4103]	[-25.608, 24.618]	[0, 0]	[0, 1]	[0, 1]	[0, 0]	0	0	0	5251393
14RMR800180.las	238459497.881	238779265.511	[-4269, 4106]	[-25.614, 24.636]	[0, 0]	[0, 1]	[0, 1]	[0, 0]	0	0	0	5627258
14RMR800195.las	238459478.799	238779244.503	[-4267, 4106]	[-25.602, 24.636]	[0, 0]	[0, 1]	[0, 1]	[0, 0]	0	0	0	6155501
14RMR800210.las	238459459.995	238779223.528	[-4270, 4108]	[-25.62, 24.648]	[0, 0]	[0, 1]	[0, 1]	[0, 0]	0	0	0	5591069
14RMR800225.las	238459441.101	238779202.488	[-4266, 4103]	[-25.596, 24.618]	[0, 0]	[0, 1]	[0, 1]	[0, 0]	0	0	0	4846200
14RMR800240.las	238459422.530	238779181.656	[-4269, 4102]	[-25.614, 24.612]	[0, 0]	[0, 1]	[0, 1]	[0, 0]	0	0	0	5165951
14RMR800255.las	238459403.705	238779160.966	[-4267, 4102]	[-25.602, 24.612]	[0, 0]	[0, 1]	[0, 1]	[0, 0]	0	0	0	5502410
14RMR800270.las	238459385.446	238779140.292	[-4267, 4105]	[-25.602, 24.63]	[0, 0]	[0, 1]	[0, 1]	[0, 0]	0	0	0	5739233
14RMR800285.las	238459366.796	238779119.602	[-4267, 4101]	[-25.602, 24.606]	[0, 0]	[0, 1]	[0, 1]	[0, 0]	0	0	0	5915417
14RMR800300.las	238459347.765	238779099.135	[-4269, 4104]	[-25.614, 24.624]	[0, 0]	[0, 1]	[0, 1]	[0, 0]	0	0	0	5807764
14RMR800315.las	238459347.171	238779078.759	[-4262, 4079]	[-25.572, 24.474]	[0, 0]	[0, 1]	[0, 1]	[0, 0]	0	0	0	189546
14RMR815000.las	238458631.020	238778253.272	[-4241, 4214]	[-25.446, 25.284]	[0, 0]	[0, 1]	[0, 1]	[0, 0]	0	0	0	3412728
14RMR815015.las	238458650.377	238778278.773	[-4232, 4212]	[-25.392, 25.272]	[0, 0]	[0, 1]	[0, 1]	[0, 0]	0	0	0	3856721
14RMR815030.las	238458669.776	238778304.337	[-4167, 4216]	[-25.002, 25.296]	[0, 0]	[0, 1]	[0, 1]	[0, 0]	0	0	0	3609850
14RMR815045.las	238458689.559	238778329.948	[-4221, 4218]	[-25.326, 25.308]	[0, 0]	[0, 1]	[0, 1]	[0, 0]	0	0	0	3539153
14RMR815060.las	238458708.871	238778355.862	[-4243, 4213]	[-25.458, 25.278]	[0, 0]	[0, 1]	[0, 1]	[0, 0]	0	0	0	3579812
14RMR815075.las	238458727.998	238778381.491	[-4244, 4213]	[-25.464, 25.278]	[0, 0]	[0, 1]	[0, 1]	[0, 0]	0	0	0	3454674
14RMR815090.las	238458747.330	238778407.056	[-4233, 4216]	[-25.398, 25.296]	[0, 0]	[0, 1]	[0, 1]	[0, 0]	0	0	0	3727253
14RMR815105.las	238458767.259	238778432.239	[-4253, 4213]	[-25.518, 25.278]	[0, 0]	[0, 1]	[0, 1]	[0, 0]	0	0	0	3294692
14RMR815120.las	238458786.852	238778457.533	[-4207, 4214]	[-25.242, 25.284]	[0, 0]	[0, 1]	[0, 1]	[0, 0]	0	0	0	3236310
14RMR815135.las	238458806.729	238778482.717	[-4237, 4211]	[-25.422, 25.266]	[0, 0]	[0, 1]	[0, 1]	[0, 0]	0	0	0	3195249
14RMR815150.las	238458826.555	238778507.758	[-4250, 4218]	[-25.5, 25.308]	[0, 0]	[0, 1]	[0, 1]	[0, 0]	0	0	0	2848761
14RMR815165.las	238458845.823	238778532.782	[-4225, 4212]	[-25.35, 25.272]	[0, 0]	[0, 1]	[0, 1]	[0, 0]	0	0	0	2714409
14RMR815180.las	238458865.139	238778558.569	[-4240, 4216]	[-25.44, 25.296]	[0, 0]	[0, 1]	[0, 1]	[0, 0]	0	0	0	3431043
14RMR815195.las	238458884.959	238778584.181	[-4244, 4212]	[-25.464, 25.272]	[0, 0]	[0, 1]	[0, 1]	[0, 0]	0	0	0	3614353
14RMR815210.las	238458904.839	238778609.444	[-4237, 4210]	[-25.422, 25.26]	[0, 0]	[0, 1]	[0, 1]	[0, 0]	0	0	0	3353632
14RMR815225.las	238458924.196	238778635.215	[-4236, 4213]	[-25.416, 25.278]	[0, 0]	[0, 1]	[0, 1]	[0, 0]	0	0	0	3368282
14RMR815240.las	238458943.659	238778660.621	[-4247, 4214]	[-25.482, 25.284]	[0, 0]	[0, 1]	[0, 1]	[0, 0]	0	0	0	3251157
14RMR815255.las	238458963.291	238778686.328	[-4228, 4215]	[-25.368, 25.29]	[0, 0]	[0, 1]	[0, 1]	[0, 0]	0	0	0	3479030
14RMR815270.las	238458982.839	238778712.242	[-4239, 4212]	[-25.434, 25.272]	[0, 0]	[0, 1]	[0, 1]	[0, 0]	0	0	0	2964112
14RMR815285.las	238459002.986	238778737.902	[-4234, 4216]	[-25.404, 25.296]	[0, 0]	[0, 1]	[0, 1]	[0, 0]	0	0	0	3602054
14RMR815300.las	238459022.544	238778763.546	[-4246, 4212]	[-25.476, 25.272]	[0, 0]	[0, 1]	[0, 1]	[0, 0]	0	0	0	3703715
14RMR815315.las	238459041.613	238778764.307	[-4181, 4200]	[-25.086, 25.2]	[0, 0]	[0, 1]	[0, 1]	[0, 0]	0	0	0	118037
14RMR830000.las	238456715.102	238458650.702	[-4270, 4191]	[-25.62, 25.146]	[0, 0]	[0, 1]	[0, 1]	[0, 0]	0	0	0	2811993
14RMR830015.las	238456696.121	238458669.853	[-4270, 4189]	[-25.62, 25.134]	[0, 0]	[0, 1]	[0, 1]	[0, 0]	0	0	0	2979743
14RMR830030.las	238456676.315	238458689.559	[-4268, 4202]	[-25.608, 25.212]	[0, 0]	[0, 1]	[0, 1]	[0, 0]	0	0	0	2966970
14RMR830045.las	238456658.443	238458708.887	[-4282, 4205]	[-25.692, 25.23]	[0, 0]	[0, 1]	[0, 1]	[0, 0]	0	0	0	3198557
14RMR830060.las	238456639.615	238458728.031	[-4267, 4205]	[-25.602, 25.23]	[0, 0]	[0, 1]	[0, 1]	[0, 0]	0	0	0	2943906
14RMR830075.las	238456620.882	238458747.363	[-4268, 4189]	[-25.608, 25.134]	[0, 0]	[0, 1]	[0, 1]	[0, 0]	0	0	0	3056091
14RMR830090.las	238456601.302	238458767.259	[-4267, 4190]	[-25.602, 25.14]	[0, 0]	[0, 1]	[0, 1]	[0, 0]	0	0	0	3324916
14RMR830105.las	238456581.682	238458787.393	[-4337, 4193]	[-26.022, 25.158]	[0, 0]	[0, 1]	[0, 1]	[0, 0]	0	0	0	3156169
14RMR830120.las	238456562.569	238458806.718	[-4269, 4200]	[-25.614, 25.2]	[0, 0]	[0, 1]	[0, 1]	[0, 0]	0	0	0	2937093
14RMR830135.las	238456542.756	238458826.549	[-4267, 4197]	[-25.602, 25.182]	[0, 0]	[0, 1]	[0, 1]	[0, 0]	0	0	0	2700777
14RMR830150.las	238456523.679	238458846.165	[-4268, 4187]	[-25.608, 25.122]	[0, 0]	[0, 1]	[0, 1]	[0, 0]	0	0	0	2274106
14RMR830165.las	238456505.076	238458865.188	[-4268, 4181]	[-25.608, 25.086]	[0, 0]	[0, 1]	[0, 1]	[0, 0]	0	0	0	2132965
14RMR830180.las	238456485.643	238458885.451	[-4272, 4200]	[-25.632, 25.2]	[0, 0]	[0, 1]	[0, 1]	[0, 0]	0	0	0	2447427
14RMR830195.las	238456466.475	238458904.845	[-4270, 4198]	[-25.62, 25.188]	[0, 0]	[0, 1]	[0, 1]	[0, 0]	0	0	0	2355356

DPH-1.3 Report on ASPRS LAS File Format (Tiled Data) - Informational - continued

File	GPS Time min	GPS Time max	Extended Scan Angle	Scan Angle Rank	Scanner Channel	Scan Direction	Edge of Flight Line	User Data	Counts for Synthetic	Key-points	Withheld	Overlap
14RMR830210.las	238456447.039	238458924.219	[-4267, 4195]	[-25.602, 25.17]	[0, 0]	[0, 1]	[0, 1]	[0, 0]	0	0	0	2738075
14RMR830225.las	238456428.543	238458944.564	[-4265, 4181]	[-25.59, 25.086]	[0, 0]	[0, 1]	[0, 1]	[0, 0]	0	0	0	2979284
14RMR830240.las	238456409.459	238458963.274	[-4302, 4193]	[-25.812, 25.158]	[0, 0]	[0, 1]	[0, 1]	[0, 0]	0	0	0	2928837
14RMR830255.las	238456390.217	238458982.839	[-4269, 4201]	[-25.614, 25.206]	[0, 0]	[0, 1]	[0, 1]	[0, 0]	0	0	0	2862073
14RMR830270.las	238456370.232	238459003.286	[-4448, 4196]	[-26.688, 25.176]	[0, 0]	[0, 1]	[0, 1]	[0, 0]	0	0	0	2944213
14RMR830285.las	238456350.732	238459022.861	[-4271, 4203]	[-25.626, 25.218]	[0, 0]	[0, 1]	[0, 1]	[0, 0]	0	0	0	3143814
14RMR830300.las	238456330.792	238459041.718	[-4270, 4197]	[-25.62, 25.182]	[0, 0]	[0, 1]	[0, 1]	[0, 0]	0	0	0	2949140
14RMR830315.las	238456330.380	238459042.284	[-4270, 4152]	[-25.62, 24.912]	[0, 0]	[0, 1]	[0, 1]	[0, 0]	0	0	0	91185
14RMR845000.las	238455590.067	238456734.467	[-4234, 4212]	[-25.404, 25.272]	[0, 0]	[0, 1]	[0, 1]	[0, 0]	0	0	0	2792839
14RMR845015.las	238455609.329	238456715.184	[-4227, 4215]	[-25.362, 25.29]	[0, 0]	[0, 1]	[0, 1]	[0, 0]	0	0	0	3057642
14RMR845030.las	238455628.138	238456696.153	[-4233, 4218]	[-25.398, 25.308]	[0, 0]	[0, 1]	[0, 1]	[0, 0]	0	0	0	2633788
14RMR845045.las	238455646.662	238456676.464	[-4254, 4211]	[-25.524, 25.266]	[0, 0]	[0, 1]	[0, 1]	[0, 0]	0	0	0	2555295
14RMR845060.las	238455665.623	238456658.436	[-4233, 4211]	[-25.398, 25.266]	[0, 0]	[0, 1]	[0, 1]	[0, 0]	0	0	0	2821499
14RMR845075.las	238455685.364	238456639.657	[-4243, 4211]	[-25.458, 25.266]	[0, 0]	[0, 1]	[0, 1]	[0, 0]	0	0	0	2484449
14RMR845090.las	238455704.888	238456620.899	[-4260, 4214]	[-25.56, 25.284]	[0, 0]	[0, 1]	[0, 1]	[0, 0]	0	0	0	3047091
14RMR845105.las	238455724.579	238456601.351	[-4241, 4215]	[-25.446, 25.29]	[0, 0]	[0, 1]	[0, 1]	[0, 0]	0	0	0	2673140
14RMR845120.las	238455745.538	238456581.755	[-4214, 4214]	[-25.284, 25.284]	[0, 0]	[0, 1]	[0, 1]	[0, 0]	0	0	0	2666864
14RMR845135.las	238455766.199	238456562.651	[-4248, 4216]	[-25.488, 25.296]	[0, 0]	[0, 1]	[0, 1]	[0, 0]	0	0	0	2542878
14RMR845150.las	238455786.021	238456542.855	[-4219, 4215]	[-25.314, 25.29]	[0, 0]	[0, 1]	[0, 1]	[0, 0]	0	0	0	2444044
14RMR845165.las	238455805.624	238456523.827	[-4244, 4211]	[-25.464, 25.266]	[0, 0]	[0, 1]	[0, 1]	[0, 0]	0	0	0	2459309
14RMR845180.las	238455825.134	238456505.110	[-4248, 4213]	[-25.488, 25.278]	[0, 0]	[0, 1]	[0, 1]	[0, 0]	0	0	0	2259311
14RMR845195.las	238455844.606	238456485.701	[-4243, 4212]	[-25.458, 25.272]	[0, 0]	[0, 1]	[0, 1]	[0, 0]	0	0	0	2462941
14RMR845210.las	238455864.397	238456466.591	[-4241, 4217]	[-25.446, 25.302]	[0, 0]	[0, 1]	[0, 1]	[0, 0]	0	0	0	2843724
14RMR845225.las	238455883.825	238456447.032	[-4245, 4212]	[-25.47, 25.272]	[0, 0]	[0, 1]	[0, 1]	[0, 0]	0	0	0	2987243
14RMR845240.las	238455902.888	238456428.560	[-4260, 4210]	[-25.56, 25.26]	[0, 0]	[0, 1]	[0, 1]	[0, 0]	0	0	0	2851524
14RMR845255.las	238455922.504	238456409.541	[-4246, 4215]	[-25.476, 25.29]	[0, 0]	[0, 1]	[0, 1]	[0, 0]	0	0	0	2676898
14RMR845270.las	238455941.592	238456390.348	[-4256, 4215]	[-25.536, 25.29]	[0, 0]	[0, 1]	[0, 1]	[0, 0]	0	0	0	2544208
14RMR845285.las	238455960.928	238456370.340	[-4244, 4217]	[-25.464, 25.302]	[0, 0]	[0, 1]	[0, 1]	[0, 0]	0	0	0	2726641
14RMR845300.las	238455980.435	238456350.789	[-4239, 4211]	[-25.434, 25.266]	[0, 0]	[0, 1]	[0, 1]	[0, 0]	0	0	0	2747028
14RMR845315.las	238456000.641	238456330.849	[-2081, 4207]	[-12.486, 25.242]	[0, 0]	[0, 1]	[0, 1]	[0, 0]	0	0	0	52192
14RMR860000.las	238451822.857	238455609.324	[-4268, 4214]	[-25.608, 25.284]	[0, 0]	[0, 1]	[0, 1]	[0, 0]	0	0	0	4507507
14RMR860015.las	238451842.252	238455628.143	[-4274, 4211]	[-25.644, 25.266]	[0, 0]	[0, 1]	[0, 1]	[0, 0]	0	0	0	4705878
14RMR860030.las	238451860.985	238455646.662	[-4269, 4212]	[-25.614, 25.272]	[0, 0]	[0, 1]	[0, 1]	[0, 0]	0	0	0	4444630
14RMR860045.las	238451880.409	238455665.673	[-4270, 4215]	[-25.62, 25.29]	[0, 0]	[0, 1]	[0, 1]	[0, 0]	0	0	0	4454983
14RMR860060.las	238451899.239	238455685.408	[-4267, 4208]	[-25.602, 25.248]	[0, 0]	[0, 1]	[0, 1]	[0, 0]	0	0	0	4519411
14RMR860075.las	238451918.134	238455704.933	[-4268, 4210]	[-25.608, 25.26]	[0, 0]	[0, 1]	[0, 1]	[0, 0]	0	0	0	4634375
14RMR860090.las	238451937.430	238455724.661	[-4267, 4213]	[-25.602, 25.278]	[0, 0]	[0, 1]	[0, 1]	[0, 0]	0	0	0	4463507
14RMR860105.las	238451956.587	238455745.538	[-4268, 4214]	[-25.608, 25.284]	[0, 0]	[0, 1]	[0, 1]	[0, 0]	0	0	0	4373994
14RMR860120.las	238451975.318	238455766.276	[-4267, 4210]	[-25.602, 25.26]	[0, 0]	[0, 1]	[0, 1]	[0, 0]	0	0	0	3987074
14RMR860135.las	238451994.230	238455786.070	[-4268, 4207]	[-25.608, 25.242]	[0, 0]	[0, 1]	[0, 1]	[0, 0]	0	0	0	4007326
14RMR860150.las	238452013.241	238455805.690	[-4267, 4214]	[-25.602, 25.284]	[0, 0]	[0, 1]	[0, 1]	[0, 0]	0	0	0	4528358
14RMR860165.las	238452032.546	238455825.146	[-4267, 4213]	[-25.602, 25.278]	[0, 0]	[0, 1]	[0, 1]	[0, 0]	0	0	0	4542118
14RMR860180.las	238452051.224	238455844.611	[-4267, 4211]	[-25.602, 25.266]	[0, 0]	[0, 1]	[0, 1]	[0, 0]	0	0	0	4640777
14RMR860195.las	238452070.054	238455864.446	[-4266, 4211]	[-25.596, 25.266]	[0, 0]	[0, 1]	[0, 1]	[0, 0]	0	0	0	4747613
14RMR860210.las	238452088.948	238455883.841	[-4268, 4208]	[-25.608, 25.248]	[0, 0]	[0, 1]	[0, 1]	[0, 0]	0	0	0	4393243
14RMR860225.las	238452107.663	238455902.916	[-4267, 4213]	[-25.602, 25.278]	[0, 0]	[0, 1]	[0, 1]	[0, 0]	0	0	0	4819284
14RMR860240.las	238452126.298	238455922.526	[-4270, 4208]	[-25.62, 25.248]	[0, 0]	[0, 1]	[0, 1]	[0, 0]	0	0	0	5116066
14RMR860255.las	238452145.082	238455941.624	[-4268, 4214]	[-25.608, 25.284]	[0, 0]	[0, 1]	[0, 1]	[0, 0]	0	0	0	4989293
14RMR860270.las	238452164.279	238455960.917	[-4267, 4214]	[-25.602, 25.284]	[0, 0]	[0, 1]	[0, 1]	[0, 0]	0	0	0	4735327

DPH-1.3 Report on ASPRS LAS File Format (Tiled Data) - Informational - continued

File	GPS Time min	GPS Time max	Extended Scan Angle	Scan Angle Rank	Scanner Channel	Scan Direction	Edge of Flight Line	User Data	Counts for Synthetic	Key-points	Withheld	Overlap
14RMR860285.las	238452183.371	238455980.436	[-4268, 4214]	[-25.608, 25.284]	[0, 0]	[0, 1]	[0, 1]	[0, 0]	0	0	0	4962867
14RMR860300.las	238452202.399	238456000.673	[-4268, 4211]	[-25.608, 25.266]	[0, 0]	[0, 1]	[0, 1]	[0, 0]	0	0	0	5221689
14RMR860315.las	238452221.758	238456001.268	[-4265, 4198]	[-25.59, 25.188]	[0, 0]	[0, 1]	[0, 1]	[0, 0]	0	0	0	132180
14RMR875000.las	238449356.047	238453704.071	[-4269, 4212]	[-25.614, 25.272]	[0, 0]	[0, 1]	[0, 1]	[0, 0]	0	0	0	4331920
14RMR875015.las	238449336.869	238453685.031	[-4267, 4213]	[-25.602, 25.278]	[0, 0]	[0, 1]	[0, 1]	[0, 0]	0	0	0	4180157
14RMR875030.las	238449318.121	238453665.755	[-4267, 4206]	[-25.602, 25.236]	[0, 0]	[0, 1]	[0, 1]	[0, 0]	0	0	0	4444419
14RMR875045.las	238449298.773	238453646.179	[-4269, 4213]	[-25.614, 25.278]	[0, 0]	[0, 1]	[0, 1]	[0, 0]	0	0	0	4618077
14RMR875060.las	238449279.947	238453626.738	[-4268, 4212]	[-25.608, 25.272]	[0, 0]	[0, 1]	[0, 1]	[0, 0]	0	0	0	4593804
14RMR875075.las	238449260.934	238453607.562	[-4268, 4214]	[-25.608, 25.284]	[0, 0]	[0, 1]	[0, 1]	[0, 0]	0	0	0	4322263
14RMR875090.las	238449242.302	238453588.448	[-4266, 4215]	[-25.596, 25.29]	[0, 0]	[0, 1]	[0, 1]	[0, 0]	0	0	0	4229219
14RMR875105.las	238449223.521	238453568.707	[-4268, 4212]	[-25.608, 25.272]	[0, 0]	[0, 1]	[0, 1]	[0, 0]	0	0	0	3998421
14RMR875120.las	238449204.046	238453548.968	[-4267, 4209]	[-25.602, 25.254]	[0, 0]	[0, 1]	[0, 1]	[0, 0]	0	0	0	4361607
14RMR875135.las	238449185.070	238453528.716	[-4270, 4214]	[-25.62, 25.284]	[0, 0]	[0, 1]	[0, 1]	[0, 0]	0	0	0	3430309
14RMR875150.las	238449166.468	238453509.012	[-4271, 4213]	[-25.626, 25.278]	[0, 0]	[0, 1]	[0, 1]	[0, 0]	0	0	0	3899479
14RMR875165.las	238449147.618	238453488.995	[-4270, 4214]	[-25.62, 25.284]	[0, 0]	[0, 1]	[0, 1]	[0, 0]	0	0	0	4070025
14RMR875180.las	238449128.888	238453469.171	[-4269, 4213]	[-25.614, 25.278]	[0, 0]	[0, 1]	[0, 1]	[0, 0]	0	0	0	3904845
14RMR875195.las	238449110.156	238453449.615	[-4268, 4208]	[-25.608, 25.248]	[0, 0]	[0, 1]	[0, 1]	[0, 0]	0	0	0	4203102
14RMR875210.las	238449091.508	238453430.209	[-4269, 4215]	[-25.614, 25.29]	[0, 0]	[0, 1]	[0, 1]	[0, 0]	0	0	0	4575706
14RMR875225.las	238449072.678	238453410.800	[-4267, 4214]	[-25.602, 25.284]	[0, 0]	[0, 1]	[0, 1]	[0, 0]	0	0	0	4659936
14RMR875240.las	238449053.171	238453391.089	[-4268, 4213]	[-25.608, 25.278]	[0, 0]	[0, 1]	[0, 1]	[0, 0]	0	0	0	4122026
14RMR875255.las	238449034.387	238453372.276	[-4271, 4210]	[-25.626, 25.26]	[0, 0]	[0, 1]	[0, 1]	[0, 0]	0	0	0	4582955
14RMR875270.las	238449015.248	238453352.588	[-4268, 4210]	[-25.608, 25.26]	[0, 0]	[0, 1]	[0, 1]	[0, 0]	0	0	0	4190395
14RMR875285.las	238448995.787	238453332.370	[-4268, 4216]	[-25.608, 25.296]	[0, 0]	[0, 1]	[0, 1]	[0, 0]	0	0	0	4618146
14RMR875300.las	238448976.756	238453312.401	[-4272, 4212]	[-25.632, 25.272]	[0, 0]	[0, 1]	[0, 1]	[0, 0]	0	0	0	4830916
14RMR875315.las	238448976.227	238453291.624	[-4261, 4183]	[-25.566, 25.098]	[0, 0]	[0, 1]	[0, 1]	[0, 0]	0	0	0	114764
14RMR890000.las	238448256.301	238449376.532	[-4225, 4213]	[-25.35, 25.278]	[0, 0]	[0, 1]	[0, 1]	[0, 0]	0	0	0	2707096
14RMR890015.las	238448275.633	238449356.107	[-4225, 4214]	[-25.35, 25.284]	[0, 0]	[0, 1]	[0, 1]	[0, 0]	0	0	0	2455958
14RMR890030.las	238448294.656	238449338.385	[-4254, 4213]	[-25.524, 25.278]	[0, 0]	[0, 1]	[0, 1]	[0, 0]	0	0	0	2503665
14RMR890045.las	238448314.136	238449318.408	[-4264, 4212]	[-25.584, 25.272]	[0, 0]	[0, 1]	[0, 1]	[0, 0]	0	0	0	2765722
14RMR890060.las	238448333.472	238449299.767	[-4253, 4207]	[-25.518, 25.242]	[0, 0]	[0, 1]	[0, 1]	[0, 0]	0	0	0	2728399
14RMR890075.las	238448352.260	238449279.980	[-4226, 4213]	[-25.356, 25.278]	[0, 0]	[0, 1]	[0, 1]	[0, 0]	0	0	0	2963439
14RMR890090.las	238448371.106	238449261.033	[-4241, 4212]	[-25.446, 25.272]	[0, 0]	[0, 1]	[0, 1]	[0, 0]	0	0	0	2972547
14RMR890105.las	238448390.192	238449242.464	[-4245, 4213]	[-25.47, 25.278]	[0, 0]	[0, 1]	[0, 1]	[0, 0]	0	0	0	2976755
14RMR890120.las	238448408.974	238449223.841	[-4244, 4218]	[-25.464, 25.308]	[0, 0]	[0, 1]	[0, 1]	[0, 0]	0	0	0	3089341
14RMR890135.las	238448428.046	238449204.703	[-4240, 4213]	[-25.44, 25.278]	[0, 0]	[0, 1]	[0, 1]	[0, 0]	0	0	0	2951694
14RMR890150.las	238448446.878	238449186.140	[-4257, 4218]	[-25.542, 25.308]	[0, 0]	[0, 1]	[0, 1]	[0, 0]	0	0	0	2990927
14RMR890165.las	238448465.443	238449167.678	[-4244, 4211]	[-25.464, 25.266]	[0, 0]	[0, 1]	[0, 1]	[0, 0]	0	0	0	2883791
14RMR890180.las	238448484.452	238449148.713	[-4244, 4217]	[-25.464, 25.302]	[0, 0]	[0, 1]	[0, 1]	[0, 0]	0	0	0	3107237
14RMR890195.las	238448503.145	238449129.199	[-4258, 4212]	[-25.548, 25.272]	[0, 0]	[0, 1]	[0, 1]	[0, 0]	0	0	0	2520688
14RMR890210.las	236538874.094	238449110.222	[-5694, 4212]	[-34.164, 25.272]	[0, 0]	[0, 1]	[0, 1]	[0, 0]	0	0	0	2732289
14RMR890225.las	238448541.379	238449091.541	[-4224, 4216]	[-25.344, 25.296]	[0, 0]	[0, 1]	[0, 1]	[0, 0]	0	0	0	2730405
14RMR890240.las	238448559.830	238449073.195	[-4235, 4212]	[-25.41, 25.272]	[0, 0]	[0, 1]	[0, 1]	[0, 0]	0	0	0	2799267
14RMR890255.las	238448578.940	238449054.415	[-4249, 4213]	[-25.494, 25.278]	[0, 0]	[0, 1]	[0, 1]	[0, 0]	0	0	0	2612837
14RMR890270.las	238448598.153	238449035.763	[-4229, 4215]	[-25.374, 25.29]	[0, 0]	[0, 1]	[0, 1]	[0, 0]	0	0	0	2307501
14RMR890285.las	238448617.446	238449015.363	[-4246, 4215]	[-25.476, 25.29]	[0, 0]	[0, 1]	[0, 1]	[0, 0]	0	0	0	2485931
14RMR890300.las	238448637.182	238448996.800	[-4245, 4214]	[-25.47, 25.284]	[0, 0]	[0, 1]	[0, 1]	[0, 0]	0	0	0	2596576
14RMR890315.las	238448656.608	238448976.816	[-1366, 4206]	[-8.196, 25.236]	[0, 0]	[0, 1]	[0, 1]	[0, 0]	0	0	0	71932
14RMR905000.las	236528466.855	238448275.669	[-4266, 4217]	[-25.596, 25.302]	[0, 0]	[0, 1]	[0, 1]	[0, 0]	0	0	0	2561706
14RMR905015.las	236528485.517	238448294.866	[-4266, 4216]	[-25.596, 25.296]	[0, 0]	[0, 1]	[0, 1]	[0, 0]	0	0	0	2654799

DPH-1.3 Report on ASPRS LAS File Format (Tiled Data) - Informational - continued

File	GPS Time min	GPS Time max	Extended Scan Angle	Scan Angle Rank	Scanner Channel	Scan Direction	Edge of Flight Line	User Data	Counts for Synthetic	Key-points	Withheld	Overlap
14RMR905030.las	236528504.565	238448314.949	[-4266, 4195]	[-25.596, 25.17]	[0, 0]	[0, 1]	[0, 1]	[0, 0]	0	0	0	2310171
14RMR905045.las	236528523.279	238448334.210	[-4272, 4211]	[-25.632, 25.266]	[0, 0]	[0, 1]	[0, 1]	[0, 0]	0	0	0	2688648
14RMR905060.las	236528541.781	238448352.335	[-4266, 4215]	[-25.596, 25.29]	[0, 0]	[0, 1]	[0, 1]	[0, 0]	0	0	0	2726183
14RMR905075.las	236528560.896	238448371.156	[-4268, 4213]	[-25.608, 25.278]	[0, 0]	[0, 1]	[0, 1]	[0, 0]	0	0	0	2826815
14RMR905090.las	236528579.098	238448390.208	[-4269, 4237]	[-25.614, 25.422]	[0, 0]	[0, 1]	[0, 1]	[0, 0]	0	0	0	2909978
14RMR905105.las	236528597.568	238448409.040	[-4269, 4216]	[-25.614, 25.296]	[0, 0]	[0, 1]	[0, 1]	[0, 0]	0	0	0	3182545
14RMR905120.las	236528615.644	238448428.121	[-4270, 4216]	[-25.62, 25.296]	[0, 0]	[0, 1]	[0, 1]	[0, 0]	0	0	0	3010275
14RMR905135.las	236528633.766	238448446.953	[-4268, 4215]	[-25.608, 25.29]	[0, 0]	[0, 1]	[0, 1]	[0, 0]	0	0	0	2830633
14RMR905150.las	236528652.706	238448465.509	[-4270, 4213]	[-25.62, 25.278]	[0, 0]	[0, 1]	[0, 1]	[0, 0]	0	0	0	3251514
14RMR905165.las	236528671.047	238448484.502	[-4267, 4212]	[-25.602, 25.272]	[0, 0]	[0, 1]	[0, 1]	[0, 0]	0	0	0	6342178
14RMR905180.las	236538906.811	238448503.219	[-4270, 4199]	[-25.62, 25.194]	[0, 0]	[0, 1]	[0, 1]	[0, 0]	0	0	0	3246082
14RMR905195.las	236538886.807	238448522.798	[-4665, 4178]	[-27.99, 25.068]	[0, 0]	[0, 1]	[0, 1]	[0, 0]	0	0	0	2945583
14RMR905210.las	236538864.829	238448542.044	[-5726, 4715]	[-34.356, 28.29]	[0, 0]	[0, 1]	[0, 1]	[0, 0]	0	0	0	8758036
14RMR905225.las	236538841.886	238448559.904	[-4438, 4454]	[-26.628, 26.724]	[0, 0]	[0, 1]	[0, 1]	[0, 0]	0	0	0	4679534
14RMR905240.las	236538818.984	238448579.555	[-4636, 4183]	[-27.816, 25.098]	[0, 0]	[0, 1]	[0, 1]	[0, 0]	0	0	0	3113908
14RMR905255.las	236538799.412	238448598.569	[-4593, 4166]	[-27.558, 24.996]	[0, 0]	[0, 1]	[0, 1]	[0, 0]	0	0	0	2518786
14RMR905270.las	236538778.563	238448618.366	[-4270, 4184]	[-25.62, 25.104]	[0, 0]	[0, 1]	[0, 1]	[0, 0]	0	0	0	2783332
14RMR905285.las	236538758.494	238448637.335	[-4708, 4400]	[-28.248, 26.4]	[0, 0]	[0, 1]	[0, 1]	[0, 0]	0	0	0	8886172
14RMR905300.las	236538737.788	238448656.641	[-5093, 4830]	[-30.558, 28.98]	[0, 0]	[0, 1]	[0, 1]	[0, 0]	0	0	0	5543457
14RMR905315.las	236538736.748	238448657.128	[-4250, 1770]	[-25.5, 10.62]	[0, 0]	[0, 1]	[0, 1]	[0, 0]	0	0	0	66365
14RMR920000.las	236525548.652	236528485.539	[-4269, 4218]	[-25.614, 25.308]	[0, 0]	[0, 1]	[0, 1]	[0, 0]	0	0	0	3525363
14RMR920015.las	236525568.722	236528504.641	[-4265, 4462]	[-25.59, 26.772]	[0, 0]	[0, 1]	[0, 1]	[0, 0]	0	0	0	3660303
14RMR920030.las	236525587.520	236528523.329	[-4267, 4215]	[-25.602, 25.29]	[0, 0]	[0, 1]	[0, 1]	[0, 0]	0	0	0	4205338
14RMR920045.las	236525606.631	236528541.891	[-4268, 4214]	[-25.608, 25.284]	[0, 0]	[0, 1]	[0, 1]	[0, 0]	0	0	0	4174383
14RMR920060.las	236525625.663	236528560.906	[-4270, 4217]	[-25.62, 25.302]	[0, 0]	[0, 1]	[0, 1]	[0, 0]	0	0	0	4378633
14RMR920075.las	236525645.430	236528579.164	[-4270, 4215]	[-25.62, 25.29]	[0, 0]	[0, 1]	[0, 1]	[0, 0]	0	0	0	4366230
14RMR920090.las	236525664.549	236528597.612	[-4296, 4210]	[-25.776, 25.26]	[0, 0]	[0, 1]	[0, 1]	[0, 0]	0	0	0	3941387
14RMR920105.las	236525683.446	236528615.693	[-4269, 4216]	[-25.614, 25.296]	[0, 0]	[0, 1]	[0, 1]	[0, 0]	0	0	0	4068499
14RMR920120.las	236525702.904	236528633.815	[-4272, 4213]	[-25.632, 25.278]	[0, 0]	[0, 1]	[0, 1]	[0, 0]	0	0	0	3842016
14RMR920135.las	236525722.310	236528652.723	[-4274, 4211]	[-25.644, 25.266]	[0, 0]	[0, 1]	[0, 1]	[0, 0]	0	0	0	4023724
14RMR920150.las	236525741.833	236538947.649	[-4269, 4215]	[-25.614, 25.29]	[0, 0]	[0, 1]	[0, 1]	[0, 0]	0	0	0	4413403
14RMR920165.las	236525760.758	236538945.664	[-4266, 4221]	[-25.596, 25.326]	[0, 0]	[0, 1]	[0, 1]	[0, 0]	0	0	0	6010427
14RMR920180.las	236525780.215	236538925.860	[-4263, 4224]	[-25.578, 25.344]	[0, 0]	[0, 1]	[0, 1]	[0, 0]	0	0	0	4042401
14RMR920195.las	236525799.193	236538906.811	[-4268, 4220]	[-25.608, 25.32]	[0, 0]	[0, 1]	[0, 1]	[0, 0]	0	0	0	3397339
14RMR920210.las	236525818.782	236542462.608	[-5390, 4460]	[-32.34, 26.76]	[0, 0]	[0, 1]	[0, 1]	[0, 0]	0	0	0	6033835
14RMR920225.las	236525837.710	236542467.361	[-4806, 4284]	[-28.836, 25.704]	[0, 0]	[0, 1]	[0, 1]	[0, 0]	0	0	0	5233539
14RMR920240.las	236525856.688	236538842.117	[-4268, 4390]	[-25.608, 26.34]	[0, 0]	[0, 1]	[0, 1]	[0, 0]	0	0	0	4618609
14RMR920255.las	236525875.580	236538819.149	[-4267, 4269]	[-25.602, 25.614]	[0, 0]	[0, 1]	[0, 1]	[0, 0]	0	0	0	3675320
14RMR920270.las	236525894.675	236538799.439	[-4267, 4229]	[-25.602, 25.374]	[0, 0]	[0, 1]	[0, 1]	[0, 0]	0	0	0	3541086
14RMR920285.las	236525913.108	236542561.515	[-4529, 5129]	[-27.174, 30.774]	[0, 0]	[0, 1]	[0, 1]	[0, 0]	0	0	0	6268547
14RMR920300.las	236525932.084	236542569.688	[-4267, 5115]	[-25.602, 30.69]	[0, 0]	[0, 1]	[0, 1]	[0, 0]	0	0	0	5255798
14RMR920315.las	236525950.597	236538737.964	[-4238, 4209]	[-25.428, 25.254]	[0, 0]	[0, 1]	[0, 1]	[0, 0]	0	0	0	109493
14RMR935000.las	235086382.221	236526712.998	[-4617, 4209]	[-27.702, 25.254]	[0, 0]	[0, 1]	[0, 1]	[0, 0]	0	0	0	4545148
14RMR935015.las	235086364.228	236526692.700	[-4267, 4213]	[-25.602, 25.278]	[0, 0]	[0, 1]	[0, 1]	[0, 0]	0	0	0	3997754
14RMR935030.las	235086345.297	236526673.205	[-4268, 4212]	[-25.608, 25.272]	[0, 0]	[0, 1]	[0, 1]	[0, 0]	0	0	0	4019425
14RMR935045.las	235086326.942	236526653.237	[-4272, 4211]	[-25.632, 25.266]	[0, 0]	[0, 1]	[0, 1]	[0, 0]	0	0	0	4247657
14RMR935060.las	235086308.439	236526633.700	[-4272, 4206]	[-25.632, 25.236]	[0, 0]	[0, 1]	[0, 1]	[0, 0]	0	0	0	4175805
14RMR935075.las	235086289.756	236526613.880	[-4269, 4212]	[-25.614, 25.272]	[0, 0]	[0, 1]	[0, 1]	[0, 0]	0	0	0	4158594
14RMR935090.las	235086271.356	236526594.060	[-4372, 4215]	[-26.232, 25.29]	[0, 0]	[0, 1]	[0, 1]	[0, 0]	0	0	0	4356252

DPH-1.3 Report on ASPRS LAS File Format (Tiled Data) - Informational - continued

File	GPS Time min	GPS Time max	Extended Scan Angle	Scan Angle Rank	Scanner Channel	Scan Direction	Edge of Flight Line	User Data	Counts for Synthetic	Key-points	Withheld	Overlap
14RMR935105.las	235086252.835	236526573.970	[-4389, 4208]	[-26.334, 25.248]	[0, 0]	[0, 1]	[0, 1]	[0, 0]	0	0	0	4206038
14RMR935120.las	235086233.690	236526553.723	[-4268, 4212]	[-25.608, 25.272]	[0, 0]	[0, 1]	[0, 1]	[0, 0]	0	0	0	4329779
14RMR935135.las	235086215.484	236526534.090	[-4378, 4215]	[-26.268, 25.29]	[0, 0]	[0, 1]	[0, 1]	[0, 0]	0	0	0	4059210
14RMR935150.las	235086197.019	236526514.552	[-4267, 4212]	[-25.602, 25.272]	[0, 0]	[0, 1]	[0, 1]	[0, 0]	0	0	0	3799215
14RMR935165.las	235086178.550	236526494.467	[-4268, 4208]	[-25.608, 25.248]	[0, 0]	[0, 1]	[0, 1]	[0, 0]	0	0	0	3947579
14RMR935180.las	235086159.800	236526474.334	[-4268, 4213]	[-25.608, 25.278]	[0, 0]	[0, 1]	[0, 1]	[0, 0]	0	0	0	3369228
14RMR935195.las	235086140.619	236526454.847	[-4269, 4212]	[-25.614, 25.272]	[0, 0]	[0, 1]	[0, 1]	[0, 0]	0	0	0	3839744
14RMR935210.las	235086121.853	236526434.896	[-4268, 4212]	[-25.608, 25.272]	[0, 0]	[0, 1]	[0, 1]	[0, 0]	0	0	0	3869096
14RMR935225.las	235086103.797	236526414.758	[-4267, 4211]	[-25.602, 25.266]	[0, 0]	[0, 1]	[0, 1]	[0, 0]	0	0	0	3896752
14RMR935240.las	235086084.998	236526394.873	[-4268, 4206]	[-25.608, 25.236]	[0, 0]	[0, 1]	[0, 1]	[0, 0]	0	0	0	3972866
14RMR935255.las	235086065.588	236526374.722	[-4266, 4208]	[-25.596, 25.248]	[0, 0]	[0, 1]	[0, 1]	[0, 0]	0	0	0	3745463
14RMR935270.las	235086046.037	236526354.505	[-4265, 4214]	[-25.59, 25.284]	[0, 0]	[0, 1]	[0, 1]	[0, 0]	0	0	0	3341359
14RMR935285.las	235086027.304	236526334.043	[-4268, 4210]	[-25.608, 25.26]	[0, 0]	[0, 1]	[0, 1]	[0, 0]	0	0	0	3727886
14RMR935300.las	235086008.260	236526313.012	[-4269, 4213]	[-25.614, 25.278]	[0, 0]	[0, 1]	[0, 1]	[0, 0]	0	0	0	3843533
14RMR935315.las	235086007.848	236526292.070	[-4260, 4182]	[-25.56, 25.092]	[0, 0]	[0, 1]	[0, 1]	[0, 0]	0	0	0	85215
14RMR950000.las	235085248.897	236525555.065	[-4645, 4353]	[-27.87, 26.118]	[0, 0]	[0, 1]	[0, 1]	[0, 0]	0	0	0	2535224
14RMR950015.las	235085267.561	235086383.236	[-4214, 4215]	[-25.284, 25.29]	[0, 0]	[0, 1]	[0, 1]	[0, 0]	0	0	0	2525033
14RMR950030.las	235085286.262	235086364.898	[-4249, 4642]	[-25.494, 27.852]	[0, 0]	[0, 1]	[0, 1]	[0, 0]	0	0	0	2372577
14RMR950045.las	235085304.733	235086345.636	[-4169, 4523]	[-25.014, 27.138]	[0, 0]	[0, 1]	[0, 1]	[0, 0]	0	0	0	2429767
14RMR950060.las	235085323.231	235086326.964	[-4227, 4343]	[-25.362, 26.058]	[0, 0]	[0, 1]	[0, 1]	[0, 0]	0	0	0	2464606
14RMR950075.las	235085341.137	235086309.174	[-4198, 4213]	[-25.188, 25.278]	[0, 0]	[0, 1]	[0, 1]	[0, 0]	0	0	0	2432518
14RMR950090.las	235085360.512	235086290.409	[-4234, 4245]	[-25.404, 25.47]	[0, 0]	[0, 1]	[0, 1]	[0, 0]	0	0	0	2028065
14RMR950105.las	235085380.285	235086271.976	[-1954, 4214]	[-11.724, 25.284]	[0, 0]	[0, 1]	[0, 1]	[0, 0]	0	0	0	2152196
14RMR950120.las	235085399.329	235086253.092	[-2001, 4217]	[-12.006, 25.302]	[0, 0]	[0, 1]	[0, 1]	[0, 0]	0	0	0	2345656
14RMR950135.las	235085418.374	235086234.507	[-1999, 4215]	[-11.994, 25.29]	[0, 0]	[0, 1]	[0, 1]	[0, 0]	0	0	0	2107590
14RMR950150.las	235085436.394	235086216.037	[-2048, 4209]	[-12.288, 25.254]	[0, 0]	[0, 1]	[0, 1]	[0, 0]	0	0	0	2164940
14RMR950165.las	235085455.748	235086197.307	[-2092, 4207]	[-12.552, 25.242]	[0, 0]	[0, 1]	[0, 1]	[0, 0]	0	0	0	2261714
14RMR950180.las	235085475.590	235086178.708	[-2129, 4216]	[-12.774, 25.296]	[0, 0]	[0, 1]	[0, 1]	[0, 0]	0	0	0	2633604
14RMR950195.las	235085495.030	235086160.353	[-2080, 4214]	[-12.48, 25.284]	[0, 0]	[0, 1]	[0, 1]	[0, 0]	0	0	0	2561666
14RMR950210.las	235085513.567	235086141.387	[-2102, 4212]	[-12.612, 25.272]	[0, 0]	[0, 1]	[0, 1]	[0, 0]	0	0	0	2109735
14RMR950225.las	235085532.268	235086122.869	[-1945, 4213]	[-11.67, 25.278]	[0, 0]	[0, 1]	[0, 1]	[0, 0]	0	0	0	2101608
14RMR950240.las	235085551.213	235086104.284	[-1914, 4221]	[-11.484, 25.326]	[0, 0]	[0, 1]	[0, 1]	[0, 0]	0	0	0	2326265
14RMR950255.las	235085569.876	235086085.370	[-1947, 4709]	[-11.682, 28.254]	[0, 0]	[0, 1]	[0, 1]	[0, 0]	0	0	0	2435401
14RMR950270.las	235085589.123	235086066.125	[-1966, 4663]	[-11.796, 27.978]	[0, 0]	[0, 1]	[0, 1]	[0, 0]	0	0	0	2175947
14RMR950285.las	235085608.365	235086046.756	[-1969, 4214]	[-11.814, 25.284]	[0, 0]	[0, 1]	[0, 1]	[0, 0]	0	0	0	2122751
14RMR950300.las	235085627.078	235086028.089	[-1958, 4214]	[-11.748, 25.284]	[0, 0]	[0, 1]	[0, 1]	[0, 0]	0	0	0	2110724
14RMR950315.las	235085645.662	235086008.583	[-1877, 4186]	[-11.262, 25.116]	[0, 0]	[0, 1]	[0, 1]	[0, 0]	0	0	0	41009
14RMR965000.las	235083598.799	235085268.247	[-4267, 4171]	[-25.602, 25.026]	[0, 0]	[0, 1]	[0, 1]	[0, 0]	0	0	0	2565355
14RMR965015.las	235083579.949	235085287.624	[-4265, 4195]	[-25.59, 25.17]	[0, 0]	[0, 1]	[0, 1]	[0, 0]	0	0	0	2655609
14RMR965030.las	235083561.416	235085306.194	[-4544, 4117]	[-27.264, 24.702]	[0, 0]	[0, 1]	[0, 1]	[0, 0]	0	0	0	2707537
14RMR965045.las	235083542.287	235085324.477	[-4324, 4194]	[-25.944, 25.164]	[0, 0]	[0, 1]	[0, 1]	[0, 0]	0	0	0	2877081
14RMR965060.las	235083523.285	235085341.625	[-4271, 4178]	[-25.626, 25.068]	[0, 0]	[0, 1]	[0, 1]	[0, 0]	0	0	0	2369741
14RMR965075.las	235083503.218	235085361.115	[-4271, 4163]	[-25.626, 24.978]	[0, 0]	[0, 1]	[0, 1]	[0, 0]	0	0	0	2654890
14RMR965090.las	235083483.499	235085380.493	[-4849, 1303]	[-29.094, 7.818]	[0, 0]	[0, 1]	[0, 1]	[0, 0]	0	0	0	2694150
14RMR965105.las	235083463.050	235085399.586	[-4269, 1405]	[-25.614, 8.43]	[0, 0]	[0, 1]	[0, 1]	[0, 0]	0	0	0	2758778
14RMR965120.las	235083443.626	235085418.729	[-4267, 1511]	[-25.602, 9.066]	[0, 0]	[0, 1]	[0, 1]	[0, 0]	0	0	0	2691357
14RMR965135.las	235083424.876	235085436.882	[-4267, 1512]	[-25.602, 9.072]	[0, 0]	[0, 1]	[0, 1]	[0, 0]	0	0	0	2637202
14RMR965150.las	235083405.883	235085456.697	[-4268, 1511]	[-25.608, 9.066]	[0, 0]	[0, 1]	[0, 1]	[0, 0]	0	0	0	2810603
14RMR965165.las	235083386.669	235085475.959	[-4268, 1506]	[-25.608, 9.036]	[0, 0]	[0, 1]	[0, 1]	[0, 0]	0	0	0	2670151

DPH-1.3 Report on ASPRS LAS File Format (Tiled Data) - Informational - continued

File	GPS Time min	GPS Time max	Extended Scan Angle	Scan Angle Rank	Scanner Channel	Scan Direction	Edge of Flight Line	User Data	Counts for Synthetic	Key-points	Withheld	Overlap
14RMR965180.las	235083366.816	235085495.799	[-4268, 4187]	[-25.608, 25.122]	[0, 0]	[0, 1]	[0, 1]	[0, 0]	0	0	0	2581136
14RMR965195.las	235083346.948	235085514.022	[-4267, 1428]	[-25.602, 8.568]	[0, 0]	[0, 1]	[0, 1]	[0, 0]	0	0	0	2483909
14RMR965210.las	235083327.805	235085532.838	[-4267, 1452]	[-25.602, 8.712]	[0, 0]	[0, 1]	[0, 1]	[0, 0]	0	0	0	2984343
14RMR965225.las	235083309.292	235085551.816	[-4268, 1417]	[-25.608, 8.502]	[0, 0]	[0, 1]	[0, 1]	[0, 0]	0	0	0	2868546
14RMR965240.las	235083290.609	235085570.793	[-4267, 4164]	[-25.602, 24.984]	[0, 0]	[0, 1]	[0, 1]	[0, 0]	0	0	0	2730538
14RMR965255.las	235083271.123	235085590.616	[-4460, 1653]	[-26.76, 9.918]	[0, 0]	[0, 1]	[0, 1]	[0, 0]	0	0	0	2326317
14RMR965270.las	235083251.949	235085609.199	[-4607, 1675]	[-27.642, 10.05]	[0, 0]	[0, 1]	[0, 1]	[0, 0]	0	0	0	2703315
14RMR965285.las	235083233.269	235085627.401	[-4297, 1653]	[-25.782, 9.918]	[0, 0]	[0, 1]	[0, 1]	[0, 0]	0	0	0	2930157
14RMR965300.las	235083214.637	235085646.199	[-4272, 4177]	[-25.632, 25.062]	[0, 0]	[0, 1]	[0, 1]	[0, 0]	0	0	0	2547181
14RMR965315.las	235083214.223	235085646.594	[-4256, 1418]	[-25.536, 8.508]	[0, 0]	[0, 1]	[0, 1]	[0, 0]	0	0	0	51845
14RMR980000.las	235080875.961	235083616.763	[-4266, 4246]	[-25.596, 25.476]	[0, 0]	[0, 1]	[0, 1]	[0, 0]	0	0	0	3560115
14RMR980015.las	235080855.594	235083599.386	[-4271, 4326]	[-25.626, 25.956]	[0, 0]	[0, 1]	[0, 1]	[0, 0]	0	0	0	4005273
14RMR980030.las	235080836.778	235083580.717	[-4268, 4340]	[-25.608, 26.04]	[0, 0]	[0, 1]	[0, 1]	[0, 0]	0	0	0	3896374
14RMR980045.las	235080818.227	235083561.788	[-4315, 4218]	[-25.89, 25.308]	[0, 0]	[0, 1]	[0, 1]	[0, 0]	0	0	0	3739674
14RMR980060.las	235080799.644	235083542.643	[-4265, 4215]	[-25.59, 25.29]	[0, 0]	[0, 1]	[0, 1]	[0, 0]	0	0	0	3451591
14RMR980075.las	235080780.568	235083523.328	[-4264, 4220]	[-25.584, 25.32]	[0, 0]	[0, 1]	[0, 1]	[0, 0]	0	0	0	3263870
14RMR980090.las	235080762.299	235083503.803	[-4268, 4217]	[-25.608, 25.302]	[0, 0]	[0, 1]	[0, 1]	[0, 0]	0	0	0	3593628
14RMR980105.las	235080742.826	235083483.838	[-4266, 4329]	[-25.596, 25.974]	[0, 0]	[0, 1]	[0, 1]	[0, 0]	0	0	0	3571510
14RMR980120.las	235080723.138	235083463.917	[-4270, 4215]	[-25.62, 25.29]	[0, 0]	[0, 1]	[0, 1]	[0, 0]	0	0	0	3465582
14RMR980135.las	235080703.928	235083444.027	[-4267, 4214]	[-25.602, 25.284]	[0, 0]	[0, 1]	[0, 1]	[0, 0]	0	0	0	3632544
14RMR980150.las	235080684.831	235083425.097	[-4351, 4210]	[-26.106, 25.26]	[0, 0]	[0, 1]	[0, 1]	[0, 0]	0	0	0	3487156
14RMR980165.las	235080666.219	235083406.086	[-4352, 4214]	[-26.112, 25.284]	[0, 0]	[0, 1]	[0, 1]	[0, 0]	0	0	0	3717880
14RMR980180.las	235080646.795	235083386.992	[-4628, 4279]	[-27.768, 25.674]	[0, 0]	[0, 1]	[0, 1]	[0, 0]	0	0	0	3638142
14RMR980195.las	235080627.142	235083367.254	[-4269, 4371]	[-25.614, 26.226]	[0, 0]	[0, 1]	[0, 1]	[0, 0]	0	0	0	3854110
14RMR980210.las	235080607.175	235083347.369	[-4268, 4212]	[-25.608, 25.272]	[0, 0]	[0, 1]	[0, 1]	[0, 0]	0	0	0	3376242
14RMR980225.las	235080588.659	235083328.161	[-4270, 4216]	[-25.62, 25.296]	[0, 0]	[0, 1]	[0, 1]	[0, 0]	0	0	0	3662427
14RMR980240.las	235080569.121	235083309.711	[-4262, 4233]	[-25.572, 25.398]	[0, 0]	[0, 1]	[0, 1]	[0, 0]	0	0	0	3751195
14RMR980255.las	235080550.178	235083291.213	[-4389, 4212]	[-26.334, 25.272]	[0, 0]	[0, 1]	[0, 1]	[0, 0]	0	0	0	3853194
14RMR980270.las	235080531.558	235083271.891	[-4280, 4211]	[-25.68, 25.266]	[0, 0]	[0, 1]	[0, 1]	[0, 0]	0	0	0	3791219
14RMR980285.las	235080512.118	235083252.617	[-4264, 4587]	[-25.584, 27.522]	[0, 0]	[0, 1]	[0, 1]	[0, 0]	0	0	0	3748419
14RMR980300.las	235080493.747	235083233.474	[-4270, 4620]	[-25.62, 27.72]	[0, 0]	[0, 1]	[0, 1]	[0, 0]	0	0	0	3608509
14RMR980315.las	235080493.351	235083215.174	[-4264, 4207]	[-25.584, 25.242]	[0, 0]	[0, 1]	[0, 1]	[0, 0]	0	0	0	79733
14RMS005005.las	234988007.727	234990867.753	[-4269, 4214]	[-25.614, 25.284]	[0, 0]	[0, 1]	[0, 1]	[0, 0]	0	0	0	2926386
14RMS005020.las	234988010.036	234990870.028	[-4255, 4213]	[-25.53, 25.278]	[0, 0]	[0, 1]	[0, 1]	[0, 0]	0	0	0	2965736
14RMS005035.las	234980400.227	234989954.836	[-4265, 4213]	[-25.59, 25.278]	[0, 0]	[0, 1]	[0, 1]	[0, 0]	0	0	0	2575073
14RMS005050.las	234980412.232	234988056.287	[-4303, 4192]	[-25.818, 25.152]	[0, 0]	[0, 1]	[0, 1]	[0, 0]	0	0	0	2895523
14RMS005065.las	234980428.263	234982659.553	[-4281, 4196]	[-25.686, 25.176]	[0, 0]	[0, 1]	[0, 1]	[0, 0]	0	0	0	2700524
14RMS005080.las	234981623.797	234983850.404	[-4264, 4213]	[-25.584, 25.278]	[0, 0]	[0, 1]	[0, 1]	[0, 0]	0	0	0	2621853
14RMS005095.las	234982665.584	234983845.455	[-4267, 2685]	[-25.602, 16.11]	[0, 0]	[0, 1]	[0, 1]	[0, 0]	0	0	0	3027680
14RMS005110.las	234982689.397	234984844.684	[-4269, 4212]	[-25.614, 25.272]	[0, 0]	[0, 1]	[0, 1]	[0, 0]	0	0	0	2547856
14RMS005125.las	234983795.884	234984858.543	[-633, 4212]	[-3.798, 25.272]	[0, 0]	[0, 1]	[0, 1]	[0, 0]	0	0	0	882136
14RMS020005.las	234980372.687	234990005.393	[-4177, 4210]	[-25.062, 25.26]	[0, 0]	[0, 1]	[0, 1]	[0, 0]	0	0	0	2812683
14RMS020020.las	234980373.841	234989980.565	[-4266, 4223]	[-25.596, 25.338]	[0, 0]	[0, 1]	[0, 1]	[0, 0]	0	0	0	2878163
14RMS020035.las	234980385.943	234988026.714	[-4268, 4206]	[-25.608, 25.236]	[0, 0]	[0, 1]	[0, 1]	[0, 0]	0	0	0	2725688
14RMS020050.las	234980404.724	234982635.214	[-4272, 4214]	[-25.632, 25.284]	[0, 0]	[0, 1]	[0, 1]	[0, 0]	0	0	0	2903304
14RMS020065.las	234981652.034	234983878.770	[-4264, 4209]	[-25.584, 25.254]	[0, 0]	[0, 1]	[0, 1]	[0, 0]	0	0	0	2679615
14RMS020080.las	234982639.725	234984795.037	[-4267, 4207]	[-25.602, 25.242]	[0, 0]	[0, 1]	[0, 1]	[0, 0]	0	0	0	2971827
14RMS020095.las	234982664.314	234984820.126	[-4266, 4209]	[-25.596, 25.254]	[0, 0]	[0, 1]	[0, 1]	[0, 0]	0	0	0	2616558
14RMS020110.las	234983824.616	234984830.593	[-913, 4208]	[-5.478, 25.248]	[0, 0]	[0, 1]	[0, 1]	[0, 0]	0	0	0	419889

DPH-1.3 Report on ASPRS LAS File Format (Tiled Data) - Informational - continued

File	GPS Time min	GPS Time max	Extended Scan Angle	Scan Angle Rank	Scanner Channel	Scan Direction	Edge of Flight Line	User Data	Counts for Synthetic	Key-points	Withheld	Overlap
14RMSO35005.las	234980346.973	234987994.979	[-4267, 4205]	[-25.602, 25.23]	[0, 0]	[0, 1]	[0, 1]	[0, 0]	0	0	0	2734191
14RMSO35020.las	234980359.325	234987998.047	[-4272, 3886]	[-25.632, 23.316]	[0, 0]	[0, 1]	[0, 1]	[0, 0]	0	0	0	2889060
14RMSO35035.las	234980379.709	234982610.227	[-4268, 4211]	[-25.608, 25.266]	[0, 0]	[0, 1]	[0, 1]	[0, 0]	0	0	0	2556201
14RMSO35050.las	234981680.585	234983908.053	[-4267, 4213]	[-25.602, 25.278]	[0, 0]	[0, 1]	[0, 1]	[0, 0]	0	0	0	2583260
14RMSO35065.las	234982614.823	234984770.268	[-4269, 4194]	[-25.614, 25.164]	[0, 0]	[0, 1]	[0, 1]	[0, 0]	0	0	0	2688355
14RMSO35080.las	234983855.575	234984792.959	[-2178, 4215]	[-13.068, 25.29]	[0, 0]	[0, 1]	[0, 1]	[0, 0]	0	0	0	2600926
14RMSO35095.las	234983853.136	234984803.178	[-692, 4188]	[-4.152, 25.128]	[0, 0]	[0, 1]	[0, 1]	[0, 0]	0	0	0	152678
14RMSO50005.las	234980332.542	234987969.183	[-4291, 4196]	[-25.746, 25.176]	[0, 0]	[0, 1]	[0, 1]	[0, 0]	0	0	0	2859023
14RMSO50020.las	234980355.053	234982585.091	[-4267, 4213]	[-25.602, 25.278]	[0, 0]	[0, 1]	[0, 1]	[0, 0]	0	0	0	2432524
14RMSO50035.las	234981708.973	234983936.348	[-4265, 4206]	[-25.59, 25.236]	[0, 0]	[0, 1]	[0, 1]	[0, 0]	0	0	0	2581811
14RMSO50050.las	234982589.473	234984745.844	[-4268, 4216]	[-25.608, 25.296]	[0, 0]	[0, 1]	[0, 1]	[0, 0]	0	0	0	2581646
14RMSO50065.las	234983881.452	234984766.536	[-1265, 4212]	[-7.59, 25.272]	[0, 0]	[0, 1]	[0, 1]	[0, 0]	0	0	0	2344295
14RMSO50080.las	234983881.386	234984772.285	[240, 4190]	[1.44, 25.14]	[0, 0]	[0, 1]	[0, 1]	[0, 0]	0	0	0	499
14RMSO65005.las	234980329.949	234982560.173	[-4250, 4213]	[-25.5, 25.278]	[0, 0]	[0, 1]	[0, 1]	[0, 0]	0	0	0	2632343
14RMSO65020.las	234981737.906	234983965.061	[-4267, 4212]	[-25.602, 25.272]	[0, 0]	[0, 1]	[0, 1]	[0, 0]	0	0	0	2616075
14RMSO65035.las	234982564.967	234984720.855	[-4266, 4204]	[-25.596, 25.224]	[0, 0]	[0, 1]	[0, 1]	[0, 0]	0	0	0	2544394
14RMSO65050.las	234983910.421	234984740.118	[-459, 4196]	[-2.754, 25.176]	[0, 0]	[0, 1]	[0, 1]	[0, 0]	0	0	0	1952704
14RMSO65065.las	234984739.024	234984741.367	[1197, 1833]	[7.182, 10.998]	[0, 0]	[0, 1]	[0, 0]	[0, 0]	0	0	0	0
14RMSO80005.las	234981766.161	234983994.536	[-4270, 4202]	[-25.62, 25.212]	[0, 0]	[0, 1]	[0, 1]	[0, 0]	0	0	0	2793114
14RMSO80020.las	234982539.504	234984696.101	[-4271, 4196]	[-25.626, 25.176]	[0, 0]	[0, 1]	[0, 1]	[0, 0]	0	0	0	2001193
14RMSO80035.las	234983938.880	234984711.246	[365, 4205]	[2.19, 25.23]	[0, 0]	[0, 1]	[0, 1]	[0, 0]	0	0	0	1404023
14RMSO95005.las	234982513.892	234984671.163	[-4268, 4217]	[-25.608, 25.302]	[0, 0]	[0, 1]	[0, 1]	[0, 0]	0	0	0	2599425
14RMSO95020.las	234983970.118	234984680.161	[1230, 4209]	[7.38, 25.254]	[0, 0]	[0, 1]	[0, 1]	[0, 0]	0	0	0	540480
14RMS110005.las	234983997.448	234984654.036	[1183, 4205]	[7.098, 25.23]	[0, 0]	[0, 1]	[0, 1]	[0, 0]	0	0	0	740993
14RNQO10535.las	235079190.678	235079193.704	[1801, 2436]	[10.806, 14.616]	[0, 0]	[0, 1]	[0, 0]	[0, 0]	0	0	0	0
14RNQO10550.las	235073687.877	235081449.117	[-4261, 4218]	[-25.566, 25.308]	[0, 0]	[0, 1]	[0, 1]	[0, 0]	0	0	0	262074
14RNQO10565.las	235073668.705	235081430.966	[-4266, 4296]	[-25.596, 25.776]	[0, 0]	[0, 1]	[0, 1]	[0, 0]	0	0	0	1809033
14RNQO10580.las	235073649.616	235081413.653	[-4269, 4212]	[-25.614, 25.272]	[0, 0]	[0, 1]	[0, 1]	[0, 0]	0	0	0	2592535
14RNQO10595.las	235073630.670	235081395.054	[-4276, 4620]	[-25.656, 27.72]	[0, 0]	[0, 1]	[0, 1]	[0, 0]	0	0	0	2980724
14RNQO10610.las	235073611.942	235081378.009	[-4269, 4214]	[-25.614, 25.284]	[0, 0]	[0, 1]	[0, 1]	[0, 0]	0	0	0	2668790
14RNQO10625.las	235073593.379	235081358.473	[-4614, 4220]	[-27.684, 25.32]	[0, 0]	[0, 1]	[0, 1]	[0, 0]	0	0	0	2754127
14RNQO10640.las	235073575.692	235081339.199	[-4267, 4213]	[-25.602, 25.278]	[0, 0]	[0, 1]	[0, 1]	[0, 0]	0	0	0	2841734
14RNQO10655.las	235073556.846	235081321.621	[-4267, 4216]	[-25.602, 25.296]	[0, 0]	[0, 1]	[0, 1]	[0, 0]	0	0	0	2884484
14RNQO10670.las	235073537.901	235081302.729	[-4271, 4216]	[-25.626, 25.296]	[0, 0]	[0, 1]	[0, 1]	[0, 0]	0	0	0	2895882
14RNQO10685.las	235073519.620	235081284.359	[-4269, 4235]	[-25.614, 25.41]	[0, 0]	[0, 1]	[0, 1]	[0, 0]	0	0	0	2724012
14RNQO10700.las	235073501.338	235079401.831	[-4268, 2211]	[-25.608, 13.266]	[0, 0]	[0, 1]	[0, 1]	[0, 0]	0	0	0	3209702
14RNQO10715.las	235073483.084	235079420.295	[-4266, 2147]	[-25.596, 12.882]	[0, 0]	[0, 1]	[0, 1]	[0, 0]	0	0	0	3006760
14RNQO10730.las	235073463.824	235081218.052	[-4273, 4215]	[-25.638, 25.29]	[0, 0]	[0, 1]	[0, 1]	[0, 0]	0	0	0	3073961
14RNQO10745.las	235073444.817	235079457.382	[-4340, 2331]	[-26.04, 13.986]	[0, 0]	[0, 1]	[0, 1]	[0, 0]	0	0	0	3051073
14RNQO10760.las	235073425.386	235081181.789	[-4268, 4217]	[-25.608, 25.302]	[0, 0]	[0, 1]	[0, 1]	[0, 0]	0	0	0	2901215
14RNQO10775.las	235073407.174	235079495.118	[-4267, 2088]	[-25.602, 12.528]	[0, 0]	[0, 1]	[0, 1]	[0, 0]	0	0	0	2688490
14RNQO10790.las	235073388.392	235081155.019	[-4282, 4256]	[-25.692, 25.536]	[0, 0]	[0, 1]	[0, 1]	[0, 0]	0	0	0	2574025
14RNQO10805.las	235073369.186	235079531.189	[-4269, 2151]	[-25.614, 12.906]	[0, 0]	[0, 1]	[0, 1]	[0, 0]	0	0	0	2596032
14RNQO10820.las	235073350.208	235079550.431	[-4267, 2112]	[-25.602, 12.672]	[0, 0]	[0, 1]	[0, 1]	[0, 0]	0	0	0	2583115
14RNQO10835.las	235073331.514	235079568.486	[-4268, 2083]	[-25.608, 12.498]	[0, 0]	[0, 1]	[0, 1]	[0, 0]	0	0	0	2578789
14RNQO10850.las	235073312.617	235079586.523	[-4272, 2144]	[-25.632, 12.864]	[0, 0]	[0, 1]	[0, 1]	[0, 0]	0	0	0	2463429
14RNQO10865.las	235073293.739	235079604.727	[-4273, 2178]	[-25.638, 13.068]	[0, 0]	[0, 1]	[0, 1]	[0, 0]	0	0	0	2475673
14RNQO10880.las	235073275.027	235079623.439	[-4269, 2130]	[-25.614, 12.78]	[0, 0]	[0, 1]	[0, 1]	[0, 0]	0	0	0	2875089
14RNQO10895.las	235073256.132	235081009.764	[-4301, 4410]	[-25.806, 26.46]	[0, 0]	[0, 1]	[0, 1]	[0, 0]	0	0	0	2815023

DPH-1.3 Report on ASPRS LAS File Format (Tiled Data) - Informational - continued

File	GPS Time min	GPS Time max	Extended Scan Angle	Scan Angle Rank	Scanner Channel	Scan Direction	Edge of Flight Line	User Data	Counts for Synthetic	Key-points	Withheld	Overlap
14RNQ010910.las	235073237.350	235081009.698	[-4421, 4572]	[-26.526, 27.432]	[0, 0]	[0, 1]	[0, 1]	[0, 0]	0	0	0	2854718
14RNQ010925.las	235073218.863	235079681.017	[-4267, 1999]	[-25.602, 11.994]	[0, 0]	[0, 1]	[0, 1]	[0, 0]	0	0	0	2688702
14RNQ010940.las	235073199.953	235079699.931	[-4268, 2112]	[-25.608, 12.672]	[0, 0]	[0, 1]	[0, 1]	[0, 0]	0	0	0	2583956
14RNQ010955.las	235073181.409	235079718.379	[-4371, 2098]	[-26.226, 12.588]	[0, 0]	[0, 1]	[0, 1]	[0, 0]	0	0	0	2467153
14RNQ010970.las	235073162.608	235079737.356	[-4271, 1988]	[-25.626, 11.928]	[0, 0]	[0, 1]	[0, 1]	[0, 0]	0	0	0	2618818
14RNQ010985.las	235073143.414	235079756.049	[-4269, 4159]	[-25.614, 24.954]	[0, 0]	[0, 1]	[0, 1]	[0, 0]	0	0	0	2600505
14RNQ025580.las	235071540.169	235073668.001	[-541, 4207]	[-3.246, 25.242]	[0, 0]	[0, 1]	[0, 1]	[0, 0]	0	0	0	241417
14RNQ025595.las	235071546.109	235073649.956	[-548, 4215]	[-3.288, 25.29]	[0, 0]	[0, 1]	[0, 1]	[0, 0]	0	0	0	2622260
14RNQ025610.las	235071564.734	235073630.892	[-1235, 4219]	[-7.41, 25.314]	[0, 0]	[0, 1]	[0, 1]	[0, 0]	0	0	0	2726625
14RNQ025625.las	235071583.609	235073612.494	[-1275, 4214]	[-7.65, 25.284]	[0, 0]	[0, 1]	[0, 1]	[0, 0]	0	0	0	2760509
14RNQ025640.las	235071602.422	235073594.196	[-1327, 4214]	[-7.962, 25.284]	[0, 0]	[0, 1]	[0, 1]	[0, 0]	0	0	0	2730365
14RNQ025655.las	235071620.970	235073576.245	[-1360, 4211]	[-8.16, 25.266]	[0, 0]	[0, 1]	[0, 1]	[0, 0]	0	0	0	3213218
14RNQ025670.las	235071639.957	235073557.400	[-1255, 4210]	[-7.53, 25.26]	[0, 0]	[0, 1]	[0, 1]	[0, 0]	0	0	0	2747185
14RNQ025685.las	235071659.396	235073538.272	[-1213, 4210]	[-7.278, 25.26]	[0, 0]	[0, 1]	[0, 1]	[0, 0]	0	0	0	3006887
14RNQ025700.las	235071678.585	235073520.223	[-1345, 4216]	[-8.07, 25.296]	[0, 0]	[0, 1]	[0, 1]	[0, 0]	0	0	0	2944781
14RNQ025715.las	235071696.624	235073501.859	[-1413, 4218]	[-8.478, 25.308]	[0, 0]	[0, 1]	[0, 1]	[0, 0]	0	0	0	2961501
14RNQ025730.las	235071715.666	235073483.671	[-1484, 4252]	[-8.904, 25.512]	[0, 0]	[0, 1]	[0, 1]	[0, 0]	0	0	0	3037262
14RNQ025745.las	235071734.528	235073463.967	[-1333, 4213]	[-7.998, 25.278]	[0, 0]	[0, 1]	[0, 1]	[0, 0]	0	0	0	2700084
14RNQ025760.las	235071754.924	235073444.969	[-1358, 4215]	[-8.148, 25.29]	[0, 0]	[0, 1]	[0, 1]	[0, 0]	0	0	0	2605402
14RNQ025775.las	235071772.829	235073425.542	[-1341, 4207]	[-8.046, 25.242]	[0, 0]	[0, 1]	[0, 1]	[0, 0]	0	0	0	2310225
14RNQ025790.las	235071791.577	235073407.166	[-1384, 4213]	[-8.304, 25.278]	[0, 0]	[0, 1]	[0, 1]	[0, 0]	0	0	0	2447666
14RNQ025805.las	235071810.720	235073388.501	[-1402, 4210]	[-8.412, 25.26]	[0, 0]	[0, 1]	[0, 1]	[0, 0]	0	0	0	2709506
14RNQ025820.las	235071830.075	235073369.325	[-1445, 4214]	[-8.67, 25.284]	[0, 0]	[0, 1]	[0, 1]	[0, 0]	0	0	0	2527939
14RNQ025835.las	235071848.521	235073350.498	[-4252, 4211]	[-25.512, 25.266]	[0, 0]	[0, 1]	[0, 1]	[0, 0]	0	0	0	2419737
14RNQ025850.las	235071867.263	235073331.967	[-1526, 4213]	[-9.156, 25.278]	[0, 0]	[0, 1]	[0, 1]	[0, 0]	0	0	0	2540021
14RNQ025865.las	235071885.796	235073312.874	[-1514, 4213]	[-9.084, 25.278]	[0, 0]	[0, 1]	[0, 1]	[0, 0]	0	0	0	2309305
14RNQ025880.las	235071904.577	235073294.143	[-1596, 4220]	[-9.576, 25.32]	[0, 0]	[0, 1]	[0, 1]	[0, 0]	0	0	0	2466567
14RNQ025895.las	235071923.092	235073275.433	[-1563, 4216]	[-9.378, 25.296]	[0, 0]	[0, 1]	[0, 1]	[0, 0]	0	0	0	2515205
14RNQ025910.las	235071941.692	235073256.471	[-1492, 4213]	[-8.952, 25.278]	[0, 0]	[0, 1]	[0, 1]	[0, 0]	0	0	0	2553109
14RNQ025925.las	235071960.671	235073237.525	[-1500, 4211]	[-9, 25.266]	[0, 0]	[0, 1]	[0, 1]	[0, 0]	0	0	0	2468857
14RNQ025940.las	235071979.732	235073219.005	[-1553, 4215]	[-9.318, 25.29]	[0, 0]	[0, 1]	[0, 1]	[0, 0]	0	0	0	2412774
14RNQ025955.las	235071997.918	235073200.672	[-1585, 4216]	[-9.51, 25.296]	[0, 0]	[0, 1]	[0, 1]	[0, 0]	0	0	0	2299732
14RNQ025970.las	235072016.468	235073181.448	[-1566, 4208]	[-9.396, 25.248]	[0, 0]	[0, 1]	[0, 1]	[0, 0]	0	0	0	2376744
14RNQ025985.las	235072034.997	235073162.734	[-1717, 4216]	[-10.302, 25.296]	[0, 0]	[0, 1]	[0, 1]	[0, 0]	0	0	0	2314991
14RNQ040610.las	235071127.173	235071584.442	[-4266, -1154]	[-25.596, -6.924]	[0, 0]	[0, 1]	[0, 1]	[0, 0]	0	0	0	778303
14RNQ040625.las	235068847.979	235071603.041	[-4269, 3065]	[-25.614, 18.39]	[0, 0]	[0, 1]	[0, 1]	[0, 0]	0	0	0	3820834
14RNQ040640.las	235068828.495	235071621.441	[-4267, 3124]	[-25.602, 18.744]	[0, 0]	[0, 1]	[0, 1]	[0, 0]	0	0	0	4737025
14RNQ040655.las	235068809.538	235071641.021	[-4360, 4177]	[-26.16, 25.062]	[0, 0]	[0, 1]	[0, 1]	[0, 0]	0	0	0	4510710
14RNQ040670.las	235068790.202	235071659.966	[-4358, 3241]	[-26.148, 19.446]	[0, 0]	[0, 1]	[0, 1]	[0, 0]	0	0	0	4573368
14RNQ040685.las	235068771.555	235071678.728	[-4269, 3220]	[-25.614, 19.32]	[0, 0]	[0, 1]	[0, 1]	[0, 0]	0	0	0	4824505
14RNQ040700.las	235068752.237	235071697.244	[-4268, 3227]	[-25.608, 19.362]	[0, 0]	[0, 1]	[0, 1]	[0, 0]	0	0	0	4831545
14RNQ040715.las	235068733.512	235071716.153	[-4270, 3326]	[-25.62, 19.956]	[0, 0]	[0, 1]	[0, 1]	[0, 0]	0	0	0	4288263
14RNQ040730.las	235068714.470	235071736.204	[-4269, 3252]	[-25.614, 19.512]	[0, 0]	[0, 1]	[0, 1]	[0, 0]	0	0	0	4319486
14RNQ040745.las	235068695.605	235071755.197	[-4913, 3227]	[-29.478, 19.362]	[0, 0]	[0, 1]	[0, 1]	[0, 0]	0	0	0	4464012
14RNQ040760.las	235068676.910	235071773.910	[-4269, 3203]	[-25.614, 19.218]	[0, 0]	[0, 1]	[0, 1]	[0, 0]	0	0	0	4319030
14RNQ040775.las	235068657.455	235071792.212	[-4270, 3160]	[-25.62, 18.96]	[0, 0]	[0, 1]	[0, 1]	[0, 0]	0	0	0	3682799
14RNQ040790.las	235068638.523	235071811.323	[-4268, 3158]	[-25.608, 18.948]	[0, 0]	[0, 1]	[0, 1]	[0, 0]	0	0	0	3805712
14RNQ040805.las	235068619.527	235071830.744	[-4267, 3358]	[-25.602, 20.148]	[0, 0]	[0, 1]	[0, 1]	[0, 0]	0	0	0	3835001
14RNQ040820.las	235068600.645	235071849.223	[-4269, 3495]	[-25.614, 20.97]	[0, 0]	[0, 1]	[0, 1]	[0, 0]	0	0	0	3837741

DPH-1.3 Report on ASPRS LAS File Format (Tiled Data) - Informational - continued

File	GPS Time min	GPS Time max	Extended Scan Angle	Scan Angle Rank	Scanner Channel	Scan Direction	Edge of Flight Line	User Data	Counts for Synthetic	Key-points	Withheld	Overlap
14RNQ040835.las	235068581.851	235071867.504	[-4267, 3401]	[-25.602, 20.406]	[0, 0]	[0, 1]	[0, 1]	[0, 0]	0	0	0	3707469
14RNQ040850.las	235068562.648	235071886.349	[-4275, 3352]	[-25.65, 20.112]	[0, 0]	[0, 1]	[0, 1]	[0, 0]	0	0	0	3680876
14RNQ040865.las	235068543.557	235071905.197	[-4267, 3188]	[-25.602, 19.128]	[0, 0]	[0, 1]	[0, 1]	[0, 0]	0	0	0	3643981
14RNQ040880.las	235068524.714	235071924.289	[-4265, 3365]	[-25.59, 20.19]	[0, 0]	[0, 1]	[0, 1]	[0, 0]	0	0	0	3780933
14RNQ040895.las	235068504.931	235071942.261	[-4272, 3304]	[-25.632, 19.824]	[0, 0]	[0, 1]	[0, 1]	[0, 0]	0	0	0	3869855
14RNQ040910.las	235068485.672	235071961.389	[-4459, 3501]	[-26.754, 21.006]	[0, 0]	[0, 1]	[0, 1]	[0, 0]	0	0	0	3958742
14RNQ040925.las	235068465.816	235071980.088	[-4317, 3422]	[-25.902, 20.532]	[0, 0]	[0, 1]	[0, 1]	[0, 0]	0	0	0	4075623
14RNQ040940.las	235068445.650	235071998.438	[-4312, 3549]	[-25.872, 21.294]	[0, 0]	[0, 1]	[0, 1]	[0, 0]	0	0	0	4173417
14RNQ040955.las	235068426.397	235072017.054	[-4273, 3456]	[-25.638, 20.736]	[0, 0]	[0, 1]	[0, 1]	[0, 0]	0	0	0	4307165
14RNQ040970.las	235068406.861	235072035.798	[-4375, 3402]	[-26.25, 20.412]	[0, 0]	[0, 1]	[0, 1]	[0, 0]	0	0	0	4501165
14RNQ040985.las	235068386.939	235072054.761	[-4472, 3491]	[-26.832, 20.946]	[0, 0]	[0, 1]	[0, 1]	[0, 0]	0	0	0	4196162
14RNQ055625.las	235066323.020	235071126.290	[-3732, 4210]	[-22.392, 25.26]	[0, 0]	[0, 1]	[0, 1]	[0, 0]	0	0	0	3693570
14RNQ055640.las	235066341.219	235071108.836	[-3766, 4218]	[-22.596, 25.308]	[0, 0]	[0, 1]	[0, 1]	[0, 0]	0	0	0	4334791
14RNQ055655.las	235066360.247	235071090.356	[-3695, 4214]	[-22.17, 25.284]	[0, 0]	[0, 1]	[0, 1]	[0, 0]	0	0	0	4543293
14RNQ055670.las	235066379.355	235071070.981	[-3660, 4216]	[-21.96, 25.296]	[0, 0]	[0, 1]	[0, 1]	[0, 0]	0	0	0	4693483
14RNQ055685.las	235066397.953	235071052.289	[-3675, 4213]	[-22.05, 25.278]	[0, 0]	[0, 1]	[0, 1]	[0, 0]	0	0	0	4122033
14RNQ055700.las	235066416.671	235071033.479	[-3520, 4213]	[-21.12, 25.278]	[0, 0]	[0, 1]	[0, 1]	[0, 0]	0	0	0	4688112
14RNQ055715.las	235066435.678	235071014.782	[-3541, 4214]	[-21.246, 25.284]	[0, 0]	[0, 1]	[0, 1]	[0, 0]	0	0	0	4294403
14RNQ055730.las	235066454.376	235070995.596	[-3521, 4215]	[-21.126, 25.29]	[0, 0]	[0, 1]	[0, 1]	[0, 0]	0	0	0	4110775
14RNQ055745.las	235066473.599	235070976.800	[-3563, 4212]	[-21.378, 25.272]	[0, 0]	[0, 1]	[0, 1]	[0, 0]	0	0	0	4313854
14RNQ055760.las	235066492.957	235070958.102	[-3672, 4214]	[-22.032, 25.284]	[0, 0]	[0, 1]	[0, 1]	[0, 0]	0	0	0	4493429
14RNQ055775.las	235066511.984	235070939.040	[-3576, 4213]	[-21.456, 25.278]	[0, 0]	[0, 1]	[0, 1]	[0, 0]	0	0	0	4233757
14RNQ055790.las	235066531.609	235070920.311	[-3493, 4213]	[-20.958, 25.278]	[0, 0]	[0, 1]	[0, 1]	[0, 0]	0	0	0	3942539
14RNQ055805.las	235066550.784	235070901.946	[-3480, 4217]	[-20.88, 25.302]	[0, 0]	[0, 1]	[0, 1]	[0, 0]	0	0	0	3564237
14RNQ055820.las	235066570.573	235070883.151	[-3400, 4209]	[-20.4, 25.254]	[0, 0]	[0, 1]	[0, 1]	[0, 0]	0	0	0	3593138
14RNQ055835.las	235066589.664	235070863.864	[-3314, 4214]	[-19.884, 25.284]	[0, 0]	[0, 1]	[0, 1]	[0, 0]	0	0	0	3515328
14RNQ055850.las	235066608.262	235070845.733	[-3333, 4210]	[-19.998, 25.26]	[0, 0]	[0, 1]	[0, 1]	[0, 0]	0	0	0	3503560
14RNQ055865.las	235066627.113	235070826.876	[-3393, 4219]	[-20.358, 25.314]	[0, 0]	[0, 1]	[0, 1]	[0, 0]	0	0	0	3583941
14RNQ055880.las	235066645.777	235070808.126	[-3420, 4214]	[-20.52, 25.284]	[0, 0]	[0, 1]	[0, 1]	[0, 0]	0	0	0	3815724
14RNQ055895.las	235066665.281	235070789.070	[-3543, 4216]	[-21.258, 25.296]	[0, 0]	[0, 1]	[0, 1]	[0, 0]	0	0	0	3660710
14RNQ055910.las	235066683.765	235070770.588	[-3414, 4212]	[-20.484, 25.272]	[0, 0]	[0, 1]	[0, 1]	[0, 0]	0	0	0	3534142
14RNQ055925.las	235066702.135	235070751.675	[-3340, 4214]	[-20.04, 25.284]	[0, 0]	[0, 1]	[0, 1]	[0, 0]	0	0	0	3597965
14RNQ055940.las	235066721.146	235070732.364	[-3314, 4282]	[-19.884, 25.692]	[0, 0]	[0, 1]	[0, 1]	[0, 0]	0	0	0	3744541
14RNQ055955.las	235066740.620	235070713.799	[-3341, 4215]	[-20.046, 25.29]	[0, 0]	[0, 1]	[0, 1]	[0, 0]	0	0	0	3779908
14RNQ055970.las	235066759.205	235070694.428	[-3258, 4213]	[-19.548, 25.278]	[0, 0]	[0, 1]	[0, 1]	[0, 0]	0	0	0	3971413
14RNQ055985.las	235066777.625	235070675.993	[-3226, 4211]	[-19.356, 25.266]	[0, 0]	[0, 1]	[0, 1]	[0, 0]	0	0	0	3965943
14RNQ070625.las	235065899.164	235066341.772	[-4267, 2016]	[-25.602, 12.096]	[0, 0]	[0, 1]	[0, 1]	[0, 0]	0	0	0	2259175
14RNQ070640.las	235065880.452	235068840.463	[-4271, 4036]	[-25.626, 24.216]	[0, 0]	[0, 1]	[0, 1]	[0, 0]	0	0	0	2332120
14RNQ070655.las	235065861.457	235066379.810	[-4266, 1997]	[-25.596, 11.982]	[0, 0]	[0, 1]	[0, 1]	[0, 0]	0	0	0	2511420
14RNQ070670.las	235065842.432	235066398.902	[-4267, 1932]	[-25.602, 11.592]	[0, 0]	[0, 1]	[0, 1]	[0, 0]	0	0	0	2949965
14RNQ070685.las	235065823.439	235066417.389	[-4268, 2045]	[-25.608, 12.27]	[0, 0]	[0, 1]	[0, 1]	[0, 0]	0	0	0	3061233
14RNQ070700.las	235065804.576	235066436.050	[-4268, 2046]	[-25.608, 12.276]	[0, 0]	[0, 1]	[0, 1]	[0, 0]	0	0	0	3006536
14RNQ070715.las	235065785.386	235066454.977	[-4268, 1983]	[-25.608, 11.898]	[0, 0]	[0, 1]	[0, 1]	[0, 0]	0	0	0	2572390
14RNQ070730.las	235065766.078	235066474.318	[-4269, 1873]	[-25.614, 11.238]	[0, 0]	[0, 1]	[0, 1]	[0, 0]	0	0	0	2695392
14RNQ070745.las	235065747.166	235066493.840	[-4268, 1882]	[-25.608, 11.292]	[0, 0]	[0, 1]	[0, 1]	[0, 0]	0	0	0	2799184
14RNQ070760.las	235065728.253	235066512.801	[-4272, 1966]	[-25.632, 11.796]	[0, 0]	[0, 1]	[0, 1]	[0, 0]	0	0	0	3110281
14RNQ070775.las	235065709.196	235066532.227	[-4271, 1977]	[-25.626, 11.862]	[0, 0]	[0, 1]	[0, 1]	[0, 0]	0	0	0	3003615
14RNQ070790.las	235065690.158	235066551.751	[-4267, 1983]	[-25.602, 11.898]	[0, 0]	[0, 1]	[0, 1]	[0, 0]	0	0	0	2547575
14RNQ070805.las	235065671.197	235066570.568	[-4267, 1996]	[-25.602, 11.976]	[0, 0]	[0, 1]	[0, 1]	[0, 0]	0	0	0	2567828

DPH-1.3 Report on ASPRS LAS File Format (Tiled Data) - Informational - continued

File	GPS Time min	GPS Time max	Extended Scan Angle	Scan Angle Rank	Scanner Channel	Scan Direction	Edge of Flight Line	User Data	Counts for Synthetic	Key-points	Withheld	Overlap
14RNQ070820.las	235065652.353	235066589.772	[-4267, 1814]	[-25.602, 10.884]	[0, 0]	[0, 1]	[0, 1]	[0, 0]	0	0	0	2610655
14RNQ070835.las	235065633.228	235066609.114	[-4267, 1749]	[-25.602, 10.494]	[0, 0]	[0, 1]	[0, 1]	[0, 0]	0	0	0	2639712
14RNQ070850.las	235065614.103	235066627.914	[-4269, 1759]	[-25.614, 10.554]	[0, 0]	[0, 1]	[0, 1]	[0, 0]	0	0	0	2708678
14RNQ070865.las	235065595.289	235066646.381	[-4270, 1801]	[-25.62, 10.806]	[0, 0]	[0, 1]	[0, 1]	[0, 0]	0	0	0	2694997
14RNQ070880.las	235065576.425	235066665.538	[-4268, 1814]	[-25.608, 10.884]	[0, 0]	[0, 1]	[0, 1]	[0, 0]	0	0	0	2702339
14RNQ070895.las	235065557.563	235066684.138	[-4266, 1778]	[-25.596, 10.668]	[0, 0]	[0, 1]	[0, 1]	[0, 0]	0	0	0	2621022
14RNQ070910.las	235065538.737	235066702.738	[-4268, 1659]	[-25.608, 9.954]	[0, 0]	[0, 1]	[0, 1]	[0, 0]	0	0	0	2702230
14RNQ070925.las	235065519.864	235066721.914	[-4271, 1726]	[-25.626, 10.356]	[0, 0]	[0, 1]	[0, 1]	[0, 0]	0	0	0	2707204
14RNQ070940.las	235065500.843	235066740.812	[-4269, 1745]	[-25.614, 10.47]	[0, 0]	[0, 1]	[0, 1]	[0, 0]	0	0	0	2608707
14RNQ070955.las	235065481.528	235066759.410	[-4267, 1719]	[-25.602, 10.314]	[0, 0]	[0, 1]	[0, 1]	[0, 0]	0	0	0	2615106
14RNQ070970.las	235065462.679	235066778.162	[-4268, 1602]	[-25.608, 9.612]	[0, 0]	[0, 1]	[0, 1]	[0, 0]	0	0	0	2685776
14RNQ070985.las	235065443.646	235066797.325	[-4269, 1565]	[-25.614, 9.39]	[0, 0]	[0, 1]	[0, 1]	[0, 0]	0	0	0	2693256
14RNQ085625.las	235063971.484	235065917.310	[-4203, 4214]	[-25.218, 25.284]	[0, 0]	[0, 1]	[0, 1]	[0, 0]	0	0	0	2301954
14RNQ085640.las	235063989.258	235065899.502	[-1457, 4211]	[-8.742, 25.266]	[0, 0]	[0, 1]	[0, 1]	[0, 0]	0	0	0	2870763
14RNQ085655.las	235064007.760	235065880.742	[-1421, 4214]	[-8.526, 25.284]	[0, 0]	[0, 1]	[0, 1]	[0, 0]	0	0	0	2723007
14RNQ085670.las	235064026.900	235065861.795	[-1297, 4212]	[-7.782, 25.272]	[0, 0]	[0, 1]	[0, 1]	[0, 0]	0	0	0	2448741
14RNQ085685.las	235064045.760	235065842.787	[-1317, 4206]	[-7.902, 25.236]	[0, 0]	[0, 1]	[0, 1]	[0, 0]	0	0	0	2227909
14RNQ085700.las	235064064.910	235065823.746	[-4225, 4205]	[-25.35, 25.23]	[0, 0]	[0, 1]	[0, 1]	[0, 0]	0	0	0	2466124
14RNQ085715.las	235064083.944	235065804.864	[-1502, 4214]	[-9.012, 25.284]	[0, 0]	[0, 1]	[0, 1]	[0, 0]	0	0	0	2700941
14RNQ085730.las	235064103.330	235065785.692	[-1458, 4217]	[-8.748, 25.302]	[0, 0]	[0, 1]	[0, 1]	[0, 0]	0	0	0	2584310
14RNQ085745.las	235064121.927	235065766.483	[-1505, 4210]	[-9.03, 25.26]	[0, 0]	[0, 1]	[0, 1]	[0, 0]	0	0	0	2861519
14RNQ085760.las	235064140.346	235065747.473	[-1478, 4210]	[-8.868, 25.26]	[0, 0]	[0, 1]	[0, 1]	[0, 0]	0	0	0	2728936
14RNQ085775.las	235064159.114	235065728.395	[-1500, 4215]	[-9, 25.29]	[0, 0]	[0, 1]	[0, 1]	[0, 0]	0	0	0	2545674
14RNQ085790.las	235064178.690	235065709.204	[-1499, 4211]	[-8.994, 25.266]	[0, 0]	[0, 1]	[0, 1]	[0, 0]	0	0	0	2362950
14RNQ085805.las	235064197.781	235065690.203	[-1497, 4206]	[-8.982, 25.236]	[0, 0]	[0, 1]	[0, 1]	[0, 0]	0	0	0	2383624
14RNQ085820.las	235064216.527	235065671.307	[-1557, 4211]	[-9.342, 25.266]	[0, 0]	[0, 1]	[0, 1]	[0, 0]	0	0	0	2423898
14RNQ085835.las	235064235.007	235065652.709	[-1717, 4210]	[-10.302, 25.26]	[0, 0]	[0, 1]	[0, 1]	[0, 0]	0	0	0	2581993
14RNQ085850.las	235064253.723	235065633.352	[-1712, 4214]	[-10.272, 25.284]	[0, 0]	[0, 1]	[0, 1]	[0, 0]	0	0	0	2529857
14RNQ085865.las	235064272.242	235065614.624	[-1552, 4215]	[-9.312, 25.29]	[0, 0]	[0, 1]	[0, 1]	[0, 0]	0	0	0	2415354
14RNQ085880.las	235064291.669	235065595.365	[-4238, 4213]	[-25.428, 25.278]	[0, 0]	[0, 1]	[0, 1]	[0, 0]	0	0	0	2412146
14RNQ085895.las	235064310.646	235065576.515	[-1767, 4212]	[-10.602, 25.272]	[0, 0]	[0, 1]	[0, 1]	[0, 0]	0	0	0	2549192
14RNQ085910.las	235064329.427	235065557.722	[-1793, 4212]	[-10.758, 25.272]	[0, 0]	[0, 1]	[0, 1]	[0, 0]	0	0	0	2619193
14RNQ085925.las	235064348.384	235065538.743	[-1873, 4211]	[-11.238, 25.266]	[0, 0]	[0, 1]	[0, 1]	[0, 0]	0	0	0	2709576
14RNQ085940.las	235064367.393	235065519.856	[-1870, 4213]	[-11.22, 25.278]	[0, 0]	[0, 1]	[0, 1]	[0, 0]	0	0	0	2670937
14RNQ085955.las	235064385.860	235065500.835	[-1792, 4218]	[-10.752, 25.308]	[0, 0]	[0, 1]	[0, 1]	[0, 0]	0	0	0	2788380
14RNQ085970.las	235064405.267	235065481.818	[-1830, 4211]	[-10.98, 25.266]	[0, 0]	[0, 1]	[0, 1]	[0, 0]	0	0	0	2852400
14RNQ085985.las	235064424.353	235065462.738	[-1939, 4210]	[-11.634, 25.26]	[0, 0]	[0, 1]	[0, 1]	[0, 0]	0	0	0	2868305
14RNQ100625.las	234392353.263	235063989.598	[-4304, 3053]	[-25.824, 18.318]	[0, 0]	[0, 1]	[0, 1]	[0, 0]	0	0	0	3160062
14RNQ100640.las	234392334.663	235064008.626	[-4268, 3091]	[-25.608, 18.546]	[0, 0]	[0, 1]	[0, 1]	[0, 0]	0	0	0	3889949
14RNQ100655.las	234392315.977	235064027.387	[-4269, 3098]	[-25.614, 18.588]	[0, 0]	[0, 1]	[0, 1]	[0, 0]	0	0	0	4038259
14RNQ100670.las	234392297.890	235064046.429	[-4273, 3142]	[-25.638, 18.852]	[0, 0]	[0, 1]	[0, 1]	[0, 0]	0	0	0	4309664
14RNQ100685.las	234392279.097	235064064.998	[-4832, 3187]	[-28.992, 19.122]	[0, 0]	[0, 1]	[0, 1]	[0, 0]	0	0	0	4037002
14RNQ100700.las	234392260.713	235064083.967	[-4270, 3159]	[-25.62, 18.954]	[0, 0]	[0, 1]	[0, 1]	[0, 0]	0	0	0	3510369
14RNQ100715.las	234392241.965	235064103.900	[-4268, 4172]	[-25.608, 25.032]	[0, 0]	[0, 1]	[0, 1]	[0, 0]	0	0	0	3705176
14RNQ100730.las	234392223.298	235064122.088	[-4269, 3263]	[-25.614, 19.578]	[0, 0]	[0, 1]	[0, 1]	[0, 0]	0	0	0	3893897
14RNQ100745.las	234392204.617	235064140.801	[-4576, 3244]	[-27.456, 19.464]	[0, 0]	[0, 1]	[0, 1]	[0, 0]	0	0	0	4565804
14RNQ100760.las	234392185.390	235064159.323	[-4550, 3201]	[-27.3, 19.206]	[0, 0]	[0, 1]	[0, 1]	[0, 0]	0	0	0	4174471
14RNQ100775.las	234392166.737	235064178.881	[-4269, 3326]	[-25.614, 19.956]	[0, 0]	[0, 1]	[0, 1]	[0, 0]	0	0	0	4111384
14RNQ100790.las	234392149.089	235064197.923	[-4275, 3399]	[-25.65, 20.394]	[0, 0]	[0, 1]	[0, 1]	[0, 0]	0	0	0	4105736

DPH-1.3 Report on ASPRS LAS File Format (Tiled Data) - Informational - continued

File	GPS Time min	GPS Time max	Extended Scan Angle	Scan Angle Rank	Scanner Channel	Scan Direction	Edge of Flight Line	User Data	Counts for Synthetic	Key-points	Withheld	Overlap
14RNO100805.las	234392129.318	235064216.636	[-4279, 3445]	[-25.674, 20.67]	[0, 0]	[0, 1]	[0, 1]	[0, 0]	0	0	0	4161458
14RNO100820.las	234392110.572	235064235.088	[-4349, 3431]	[-26.094, 20.586]	[0, 0]	[0, 1]	[0, 1]	[0, 0]	0	0	0	3962681
14RNO100835.las	234392092.582	235064254.210	[-4268, 3401]	[-25.608, 20.406]	[0, 0]	[0, 1]	[0, 1]	[0, 0]	0	0	0	3885180
14RNO100850.las	234392073.304	235064272.779	[-4269, 3463]	[-25.614, 20.778]	[0, 0]	[0, 1]	[0, 1]	[0, 0]	0	0	0	3974408
14RNO100865.las	234392054.620	235064291.671	[-4309, 3558]	[-25.854, 21.348]	[0, 0]	[0, 1]	[0, 1]	[0, 0]	0	0	0	4020535
14RNO100880.las	234392036.219	235064310.635	[-4273, 3592]	[-25.638, 21.552]	[0, 0]	[0, 1]	[0, 1]	[0, 0]	0	0	0	3859552
14RNO100895.las	234392017.089	235064329.482	[-4379, 3664]	[-26.274, 21.984]	[0, 0]	[0, 1]	[0, 1]	[0, 0]	0	0	0	4077281
14RNO100910.las	234391998.148	235064348.624	[-4306, 3567]	[-25.836, 21.402]	[0, 0]	[0, 1]	[0, 1]	[0, 0]	0	0	0	3914306
14RNO100925.las	234391979.300	235064367.700	[-4270, 3514]	[-25.62, 21.084]	[0, 0]	[0, 1]	[0, 1]	[0, 0]	0	0	0	4090624
14RNO100940.las	234391960.952	235064386.084	[-4268, 3561]	[-25.608, 21.366]	[0, 0]	[0, 1]	[0, 1]	[0, 0]	0	0	0	4097700
14RNO100955.las	234391942.151	235064405.508	[-4304, 3593]	[-25.824, 21.558]	[0, 0]	[0, 1]	[0, 1]	[0, 0]	0	0	0	4707659
14RNO100970.las	234391922.638	235064424.342	[-4269, 3676]	[-25.614, 22.056]	[0, 0]	[0, 1]	[0, 1]	[0, 0]	0	0	0	4862325
14RNO100985.las	234391903.522	235064443.632	[-4351, 3703]	[-26.106, 22.218]	[0, 0]	[0, 1]	[0, 1]	[0, 0]	0	0	0	4529464
14RNO115625.las	234390487.253	235063612.251	[-3984, 4530]	[-23.904, 27.18]	[0, 0]	[0, 1]	[0, 1]	[0, 0]	0	0	0	3723644
14RNO115640.las	234390505.461	235063594.631	[-4227, 4221]	[-25.362, 25.326]	[0, 0]	[0, 1]	[0, 1]	[0, 0]	0	0	0	4274097
14RNO115655.las	234390524.923	235063575.451	[-3840, 4574]	[-23.04, 27.444]	[0, 0]	[0, 1]	[0, 1]	[0, 0]	0	0	0	4558254
14RNO115670.las	234390543.808	235063556.131	[-3784, 4219]	[-22.704, 25.314]	[0, 0]	[0, 1]	[0, 1]	[0, 0]	0	0	0	4449360
14RNO115685.las	234390562.408	235063537.777	[-3880, 4450]	[-23.28, 26.7]	[0, 0]	[0, 1]	[0, 1]	[0, 0]	0	0	0	4750767
14RNO115700.las	234390581.679	235063518.994	[-4190, 4216]	[-25.14, 25.296]	[0, 0]	[0, 1]	[0, 1]	[0, 0]	0	0	0	4788889
14RNO115715.las	234390600.905	235063500.166	[-4170, 4217]	[-25.02, 25.302]	[0, 0]	[0, 1]	[0, 1]	[0, 0]	0	0	0	4516438
14RNO115730.las	234390619.951	235063481.501	[-3736, 4219]	[-22.416, 25.314]	[0, 0]	[0, 1]	[0, 1]	[0, 0]	0	0	0	4794924
14RNO115745.las	234390638.949	235063462.688	[-3627, 4215]	[-21.762, 25.29]	[0, 0]	[0, 1]	[0, 1]	[0, 0]	0	0	0	4661462
14RNO115760.las	234390657.842	235063443.988	[-3776, 4595]	[-22.656, 27.57]	[0, 0]	[0, 1]	[0, 1]	[0, 0]	0	0	0	4270573
14RNO115775.las	234390676.772	235063425.438	[-4202, 4225]	[-25.212, 25.35]	[0, 0]	[0, 1]	[0, 1]	[0, 0]	0	0	0	3813735
14RNO115790.las	234390695.489	235063406.722	[-3517, 4254]	[-21.102, 25.524]	[0, 0]	[0, 1]	[0, 1]	[0, 0]	0	0	0	3649283
14RNO115805.las	234390714.771	235063387.610	[-3509, 4217]	[-21.054, 25.302]	[0, 0]	[0, 1]	[0, 1]	[0, 0]	0	0	0	3612369
14RNO115820.las	234390733.293	235063368.745	[-4220, 4218]	[-25.32, 25.308]	[0, 0]	[0, 1]	[0, 1]	[0, 0]	0	0	0	3477516
14RNO115835.las	234390752.420	235063349.552	[-4223, 4211]	[-25.338, 25.266]	[0, 0]	[0, 1]	[0, 1]	[0, 0]	0	0	0	3325656
14RNO115850.las	234390771.036	235063330.854	[-3383, 4215]	[-20.298, 25.29]	[0, 0]	[0, 1]	[0, 1]	[0, 0]	0	0	0	3559104
14RNO115865.las	234390789.530	235063311.243	[-3427, 4222]	[-20.562, 25.332]	[0, 0]	[0, 1]	[0, 1]	[0, 0]	0	0	0	3444322
14RNO115880.las	234390808.789	235063291.867	[-3472, 4217]	[-20.832, 25.302]	[0, 0]	[0, 1]	[0, 1]	[0, 0]	0	0	0	3365870
14RNO115895.las	234390827.667	235063272.345	[-3535, 4398]	[-21.21, 26.388]	[0, 0]	[0, 1]	[0, 1]	[0, 0]	0	0	0	3604832
14RNO115910.las	234390847.305	235063252.458	[-4181, 4358]	[-25.086, 26.148]	[0, 0]	[0, 1]	[0, 1]	[0, 0]	0	0	0	3702141
14RNO115925.las	234390866.632	235063232.868	[-4251, 4225]	[-25.506, 25.35]	[0, 0]	[0, 1]	[0, 1]	[0, 0]	0	0	0	3878620
14RNO115940.las	234390885.526	235063213.527	[-3407, 4278]	[-20.442, 25.668]	[0, 0]	[0, 1]	[0, 1]	[0, 0]	0	0	0	3950814
14RNO115955.las	234390904.937	235063194.120	[-4198, 4556]	[-25.188, 27.336]	[0, 0]	[0, 1]	[0, 1]	[0, 0]	0	0	0	4199480
14RNO115970.las	234390923.687	235063173.786	[-4248, 4217]	[-25.488, 25.302]	[0, 0]	[0, 1]	[0, 1]	[0, 0]	0	0	0	3848352
14RNO115985.las	234390942.455	235063154.428	[-3369, 4220]	[-20.214, 25.32]	[0, 0]	[0, 1]	[0, 1]	[0, 0]	0	0	0	3557990
14RNO130625.las	234388410.059	234392368.056	[-4501, 4651]	[-27.006, 27.906]	[0, 0]	[0, 1]	[0, 1]	[0, 0]	0	0	0	2519514
14RNO130640.las	234388391.412	234392351.852	[-4596, 4254]	[-27.576, 25.524]	[0, 0]	[0, 1]	[0, 1]	[0, 0]	0	0	0	2844340
14RNO130655.las	234388372.723	234390543.791	[-4321, 2126]	[-25.926, 12.756]	[0, 0]	[0, 1]	[0, 1]	[0, 0]	0	0	0	2898802
14RNO130670.las	234388354.759	234390562.409	[-4271, 4158]	[-25.626, 24.948]	[0, 0]	[0, 1]	[0, 1]	[0, 0]	0	0	0	2735004
14RNO130685.las	234388336.266	234392286.697	[-4271, 4510]	[-25.626, 27.06]	[0, 0]	[0, 1]	[0, 1]	[0, 0]	0	0	0	3149186
14RNO130700.las	234388317.715	234390600.893	[-4277, 4158]	[-25.662, 24.948]	[0, 0]	[0, 1]	[0, 1]	[0, 0]	0	0	0	3095088
14RNO130715.las	234388299.529	234390619.946	[-4443, 2129]	[-26.658, 12.774]	[0, 0]	[0, 1]	[0, 1]	[0, 0]	0	0	0	3065609
14RNO130730.las	234388280.847	234390638.965	[-4269, 1948]	[-25.614, 11.688]	[0, 0]	[0, 1]	[0, 1]	[0, 0]	0	0	0	3133901
14RNO130745.las	234388262.724	234390657.831	[-4393, 4183]	[-26.358, 25.098]	[0, 0]	[0, 1]	[0, 1]	[0, 0]	0	0	0	2967425
14RNO130760.las	234388244.014	234392197.069	[-4267, 4611]	[-25.602, 27.666]	[0, 0]	[0, 1]	[0, 1]	[0, 0]	0	0	0	3126830
14RNO130775.las	234388225.915	234390695.478	[-4271, 4152]	[-25.626, 24.912]	[0, 0]	[0, 1]	[0, 1]	[0, 0]	0	0	0	2806244

DPH-1.3 Report on ASPRS LAS File Format (Tiled Data) - Informational - continued

File	GPS Time min	GPS Time max	Extended Scan Angle	Scan Angle Rank	Scanner Channel	Scan Direction	Edge of Flight Line	User Data	Counts for Synthetic	Key-points	Withheld	Overlap
14RNQ130790.las	234388207.304	234390714.760	[-4283, 1921]	[-25.698, 11.526]	[0, 0]	[0, 1]	[0, 1]	[0, 0]	0	0	0	2613491
14RNQ130805.las	234388188.454	234390733.288	[-4272, 4194]	[-25.632, 25.164]	[0, 0]	[0, 1]	[0, 1]	[0, 0]	0	0	0	2530776
14RNQ130820.las	234388169.448	234390752.404	[-4272, 1947]	[-25.632, 11.682]	[0, 0]	[0, 1]	[0, 1]	[0, 0]	0	0	0	2511680
14RNQ130835.las	234388151.038	234390771.031	[-4273, 4185]	[-25.638, 25.11]	[0, 0]	[0, 1]	[0, 1]	[0, 0]	0	0	0	2682521
14RNQ130850.las	234388132.320	234390789.535	[-4269, 4163]	[-25.614, 24.978]	[0, 0]	[0, 1]	[0, 1]	[0, 0]	0	0	0	2521060
14RNQ130865.las	234388113.323	234390808.777	[-4284, 4126]	[-25.704, 24.756]	[0, 0]	[0, 1]	[0, 1]	[0, 0]	0	0	0	2640846
14RNQ130880.las	234388094.219	234390827.684	[-4268, 1850]	[-25.608, 11.1]	[0, 0]	[0, 1]	[0, 1]	[0, 0]	0	0	0	2795656
14RNQ130895.las	234388075.371	234390847.293	[-4299, 1851]	[-25.794, 11.106]	[0, 0]	[0, 1]	[0, 1]	[0, 0]	0	0	0	2584144
14RNQ130910.las	234388056.629	234390866.621	[-4267, 1838]	[-25.602, 11.028]	[0, 0]	[0, 1]	[0, 1]	[0, 0]	0	0	0	2666601
14RNQ130925.las	234388037.345	234390885.515	[-4269, 1727]	[-25.614, 10.362]	[0, 0]	[0, 1]	[0, 1]	[0, 0]	0	0	0	2967466
14RNQ130940.las	234388018.090	234390904.926	[-4431, 1661]	[-26.586, 9.966]	[0, 0]	[0, 1]	[0, 1]	[0, 0]	0	0	0	2951750
14RNQ130955.las	234387999.356	234390923.871	[-4270, 4167]	[-25.62, 25.002]	[0, 0]	[0, 1]	[0, 1]	[0, 0]	0	0	0	1107410
14RNQ130970.las	234387998.729	234390942.482	[-4242, 1733]	[-25.452, 10.398]	[0, 0]	[0, 1]	[0, 1]	[0, 0]	0	0	0	2983
14RNQ130985.las	234390942.001	234390961.463	[-2364, 4096]	[-14.184, 24.576]	[0, 0]	[0, 1]	[0, 0]	[0, 0]	0	0	0	0
14RNQ145625.las	234386539.254	234388427.740	[-4299, 4576]	[-25.794, 27.456]	[0, 0]	[0, 1]	[0, 1]	[0, 0]	0	0	0	2780353
14RNQ145640.las	234386556.911	234388410.051	[-4238, 4220]	[-25.428, 25.32]	[0, 0]	[0, 1]	[0, 1]	[0, 0]	0	0	0	2817295
14RNQ145655.las	234386575.955	234388391.404	[-984, 4213]	[-5.904, 25.278]	[0, 0]	[0, 1]	[0, 1]	[0, 0]	0	0	0	2701717
14RNQ145670.las	234386595.630	234388372.714	[-4246, 4680]	[-25.476, 28.08]	[0, 0]	[0, 1]	[0, 1]	[0, 0]	0	0	0	2249330
14RNQ145685.las	234386614.432	234388354.751	[-4254, 4287]	[-25.524, 25.722]	[0, 0]	[0, 1]	[0, 1]	[0, 0]	0	0	0	2741479
14RNQ145700.las	234386633.208	234388336.257	[-4203, 4209]	[-25.218, 25.254]	[0, 0]	[0, 1]	[0, 1]	[0, 0]	0	0	0	2684987
14RNQ145715.las	234386651.465	234388318.024	[-4216, 4216]	[-25.296, 25.296]	[0, 0]	[0, 1]	[0, 1]	[0, 0]	0	0	0	2459612
14RNQ145730.las	234386669.174	234388299.521	[-4228, 4212]	[-25.368, 25.272]	[0, 0]	[0, 1]	[0, 1]	[0, 0]	0	0	0	2485884
14RNQ145745.las	234386687.567	234388280.839	[-1219, 4216]	[-7.314, 25.296]	[0, 0]	[0, 1]	[0, 1]	[0, 0]	0	0	0	2291590
14RNQ145760.las	234386705.708	234388262.715	[-4219, 4215]	[-25.314, 25.29]	[0, 0]	[0, 1]	[0, 1]	[0, 0]	0	0	0	2218434
14RNQ145775.las	234386724.175	234388244.168	[-1314, 4215]	[-7.884, 25.29]	[0, 0]	[0, 1]	[0, 1]	[0, 0]	0	0	0	2237718
14RNQ145790.las	234386742.735	234388225.906	[-1351, 4217]	[-8.106, 25.302]	[0, 0]	[0, 1]	[0, 1]	[0, 0]	0	0	0	2444516
14RNQ145805.las	234386761.160	234388207.287	[-1286, 4212]	[-7.716, 25.272]	[0, 0]	[0, 1]	[0, 1]	[0, 0]	0	0	0	2236527
14RNQ145820.las	234386779.760	234388188.455	[-1395, 4213]	[-8.37, 25.278]	[0, 0]	[0, 1]	[0, 1]	[0, 0]	0	0	0	2316962
14RNQ145835.las	234386798.566	234388169.439	[-4226, 4212]	[-25.356, 25.272]	[0, 0]	[0, 1]	[0, 1]	[0, 0]	0	0	0	2106192
14RNQ145850.las	234386817.269	234388151.046	[-4169, 4209]	[-25.014, 25.254]	[0, 0]	[0, 1]	[0, 1]	[0, 0]	0	0	0	2136559
14RNQ145865.las	234386834.895	234388132.312	[-1384, 4215]	[-8.304, 25.29]	[0, 0]	[0, 1]	[0, 1]	[0, 0]	0	0	0	2466277
14RNQ145880.las	234386853.873	234388113.314	[-1458, 4214]	[-8.748, 25.284]	[0, 0]	[0, 1]	[0, 1]	[0, 0]	0	0	0	2771838
14RNQ145895.las	234386872.918	234388094.252	[-1493, 4215]	[-8.958, 25.29]	[0, 0]	[0, 1]	[0, 1]	[0, 0]	0	0	0	2352142
14RNQ145910.las	234386891.687	234388075.363	[-74, 4212]	[-0.444, 25.272]	[0, 0]	[0, 1]	[0, 1]	[0, 0]	0	0	0	2210295
14RNQ145925.las	234386911.035	234388056.679	[-20, 4208]	[-0.12, 25.248]	[0, 0]	[0, 1]	[0, 1]	[0, 0]	0	0	0	233196
14RNQ145940.las	234388020.384	234388037.337	[82, 4196]	[0.492, 25.176]	[0, 0]	[0, 1]	[0, 0]	[0, 0]	0	0	0	0
14RNQ160625.las	234385165.998	234386556.901	[-4563, 4219]	[-27.378, 25.314]	[0, 0]	[0, 1]	[0, 1]	[0, 0]	0	0	0	2930558
14RNQ160640.las	234385180.620	234386575.945	[-4267, 4218]	[-25.602, 25.308]	[0, 0]	[0, 1]	[0, 1]	[0, 0]	0	0	0	3266596
14RNQ160655.las	234385199.138	234386595.620	[-4268, 4217]	[-25.608, 25.302]	[0, 0]	[0, 1]	[0, 1]	[0, 0]	0	0	0	2838563
14RNQ160670.las	234385221.899	234386614.432	[-4269, 4216]	[-25.614, 25.296]	[0, 0]	[0, 1]	[0, 1]	[0, 0]	0	0	0	2890337
14RNQ160685.las	234385237.789	234386633.198	[-4345, 4214]	[-26.07, 25.284]	[0, 0]	[0, 1]	[0, 1]	[0, 0]	0	0	0	2918584
14RNQ160700.las	234385257.971	234386651.455	[-4267, 4212]	[-25.602, 25.272]	[0, 0]	[0, 1]	[0, 1]	[0, 0]	0	0	0	2482214
14RNQ160715.las	234385276.026	234386669.198	[-4314, 4211]	[-25.884, 25.266]	[0, 0]	[0, 1]	[0, 1]	[0, 0]	0	0	0	2412380
14RNQ160730.las	234385296.178	234386687.560	[-4268, 4212]	[-25.608, 25.272]	[0, 0]	[0, 1]	[0, 1]	[0, 0]	0	0	0	2395371
14RNQ160745.las	234385319.796	234386705.708	[-4268, 4214]	[-25.608, 25.284]	[0, 0]	[0, 1]	[0, 1]	[0, 0]	0	0	0	2341072
14RNQ160760.las	234385332.026	234386724.186	[-4269, 4215]	[-25.614, 25.29]	[0, 0]	[0, 1]	[0, 1]	[0, 0]	0	0	0	2359818
14RNQ160775.las	234385350.774	234386742.725	[-4268, 4269]	[-25.608, 25.614]	[0, 0]	[0, 1]	[0, 1]	[0, 0]	0	0	0	2443264
14RNQ160790.las	234385368.911	234386761.193	[-4333, 4216]	[-25.998, 25.296]	[0, 0]	[0, 1]	[0, 1]	[0, 0]	0	0	0	2793158
14RNQ160805.las	234385387.480	234386779.760	[-4287, 4211]	[-25.722, 25.266]	[0, 0]	[0, 1]	[0, 1]	[0, 0]	0	0	0	2836409

DPH-1.3 Report on ASPRS LAS File Format (Tiled Data) - Informational - continued

File	GPS Time min	GPS Time max	Extended Scan Angle	Scan Angle Rank	Scanner Channel	Scan Direction	Edge of Flight Line	User Data	Counts for Synthetic	Key-points	Withheld	Overlap
14RNO160820.las	234385406.178	234386798.556	[-4269, 4219]	[-25.614, 25.314]	[0, 0]	[0, 1]	[0, 1]	[0, 0]	0	0	0	2431304
14RNO160835.las	234385948.062	234386802.814	[-4258, -1187]	[-25.548, -7.122]	[0, 0]	[0, 1]	[0, 1]	[0, 0]	0	0	0	48406
14RNO160850.las	234385912.545	234386834.972	[-4266, -1199]	[-25.596, -7.194]	[0, 0]	[0, 1]	[0, 1]	[0, 0]	0	0	0	519167
14RNO160865.las	234385891.653	234386853.966	[-4267, -1242]	[-25.602, -7.452]	[0, 0]	[0, 1]	[0, 1]	[0, 0]	0	0	0	448273
14RNO160880.las	234385874.342	234386872.174	[-4589, -1251]	[-27.534, -7.506]	[0, 0]	[0, 1]	[0, 1]	[0, 0]	0	0	0	1202800
14RNO160895.las	234386875.788	234386889.622	[-2266, -1307]	[-13.596, -7.842]	[0, 0]	[0, 1]	[0, 0]	[0, 0]	0	0	0	0
14RNO175625.las	234384796.029	234386210.257	[-4421, 4193]	[-26.526, 25.158]	[0, 0]	[0, 1]	[0, 1]	[0, 0]	0	0	0	3031689
14RNO175640.las	234384776.226	234386191.987	[-4271, 4195]	[-25.626, 25.17]	[0, 0]	[0, 1]	[0, 1]	[0, 0]	0	0	0	2993798
14RNO175655.las	234384756.819	234386172.843	[-4516, 4208]	[-27.096, 25.248]	[0, 0]	[0, 1]	[0, 1]	[0, 0]	0	0	0	2811052
14RNO175670.las	234384737.439	234386154.168	[-4274, 4218]	[-25.644, 25.308]	[0, 0]	[0, 1]	[0, 1]	[0, 0]	0	0	0	2895868
14RNO175685.las	234384717.931	234386135.671	[-4266, 4210]	[-25.596, 25.26]	[0, 0]	[0, 1]	[0, 1]	[0, 0]	0	0	0	2550518
14RNO175700.las	234384699.069	234386117.253	[-4265, 4210]	[-25.59, 25.26]	[0, 0]	[0, 1]	[0, 1]	[0, 0]	0	0	0	2855595
14RNO175715.las	234384679.925	234386098.510	[-4268, 4412]	[-25.608, 26.472]	[0, 0]	[0, 1]	[0, 1]	[0, 0]	0	0	0	2704304
14RNO175730.las	234384660.878	234386080.106	[-4266, 4210]	[-25.596, 25.26]	[0, 0]	[0, 1]	[0, 1]	[0, 0]	0	0	0	2539430
14RNO175745.las	234384641.751	234386061.505	[-4272, 4210]	[-25.632, 25.26]	[0, 0]	[0, 1]	[0, 1]	[0, 0]	0	0	0	2487267
14RNO175760.las	234384622.806	234386042.724	[-4264, 4196]	[-25.584, 25.176]	[0, 0]	[0, 1]	[0, 1]	[0, 0]	0	0	0	1996496
14RNO175775.las	234384605.328	234386023.694	[-4268, 4213]	[-25.608, 25.278]	[0, 0]	[0, 1]	[0, 1]	[0, 0]	0	0	0	1906739
14RNO175790.las	234384583.689	234386005.176	[-4268, 4216]	[-25.608, 25.296]	[0, 0]	[0, 1]	[0, 1]	[0, 0]	0	0	0	1957068
14RNO175805.las	234384564.906	234385986.296	[-4268, 4212]	[-25.608, 25.272]	[0, 0]	[0, 1]	[0, 1]	[0, 0]	0	0	0	2000829
14RNO175820.las	234384559.048	234385967.319	[-4268, 4212]	[-25.608, 25.272]	[0, 0]	[0, 1]	[0, 1]	[0, 0]	0	0	0	1456324
14RNO995505.las	235081485.798	235081865.150	[-4220, -2378]	[-25.32, -14.268]	[0, 0]	[0, 1]	[0, 1]	[0, 0]	0	0	0	259354
14RNO995520.las	235081467.739	235081883.694	[-4296, 1037]	[-25.776, 6.222]	[0, 0]	[0, 1]	[0, 1]	[0, 0]	0	0	0	2214427
14RNO995535.las	235079180.613	235081902.063	[-4267, 4209]	[-25.602, 25.254]	[0, 0]	[0, 1]	[0, 1]	[0, 0]	0	0	0	3359407
14RNO995550.las	235079193.552	235081921.501	[-4698, 4419]	[-28.188, 26.514]	[0, 0]	[0, 1]	[0, 1]	[0, 0]	0	0	0	4726206
14RNO995565.las	235079211.956	235081938.548	[-4538, 4267]	[-27.228, 25.602]	[0, 0]	[0, 1]	[0, 1]	[0, 0]	0	0	0	4488293
14RNO995580.las	235079231.116	235081956.059	[-4271, 4213]	[-25.626, 25.278]	[0, 0]	[0, 1]	[0, 1]	[0, 0]	0	0	0	3927769
14RNO995595.las	235079249.400	235081974.999	[-4267, 4410]	[-25.602, 26.46]	[0, 0]	[0, 1]	[0, 1]	[0, 0]	0	0	0	3765209
14RNO995610.las	235079266.891	235081993.248	[-4625, 4211]	[-27.75, 25.266]	[0, 0]	[0, 1]	[0, 1]	[0, 0]	0	0	0	4289160
14RNO995625.las	235079286.988	235082011.613	[-4510, 4215]	[-27.06, 25.29]	[0, 0]	[0, 1]	[0, 1]	[0, 0]	0	0	0	4173406
14RNO995640.las	235079306.225	235082031.089	[-4456, 4213]	[-26.736, 25.278]	[0, 0]	[0, 1]	[0, 1]	[0, 0]	0	0	0	4099780
14RNO995655.las	235079324.906	235082049.691	[-4305, 4212]	[-25.83, 25.272]	[0, 0]	[0, 1]	[0, 1]	[0, 0]	0	0	0	4155754
14RNO995670.las	235079343.816	235082069.148	[-4269, 4214]	[-25.614, 25.284]	[0, 0]	[0, 1]	[0, 1]	[0, 0]	0	0	0	4166202
14RNO995685.las	235079362.909	235082089.728	[-4272, 4213]	[-25.632, 25.278]	[0, 0]	[0, 1]	[0, 1]	[0, 0]	0	0	0	4012278
14RNO995700.las	235079381.673	235082108.874	[-4268, 4210]	[-25.608, 25.26]	[0, 0]	[0, 1]	[0, 1]	[0, 0]	0	0	0	4553167
14RNO995715.las	235079401.295	235082129.633	[-4267, 4221]	[-25.602, 25.326]	[0, 0]	[0, 1]	[0, 1]	[0, 0]	0	0	0	4062028
14RNO995730.las	235079419.345	235082148.499	[-4273, 4217]	[-25.638, 25.302]	[0, 0]	[0, 1]	[0, 1]	[0, 0]	0	0	0	4365074
14RNO995745.las	235079438.278	235082168.568	[-4265, 4216]	[-25.59, 25.296]	[0, 0]	[0, 1]	[0, 1]	[0, 0]	0	0	0	4437621
14RNO995760.las	235079457.325	235082188.669	[-4266, 4216]	[-25.596, 25.296]	[0, 0]	[0, 1]	[0, 1]	[0, 0]	0	0	0	4210828
14RNO995775.las	235079476.065	235082207.485	[-4273, 4332]	[-25.638, 25.992]	[0, 0]	[0, 1]	[0, 1]	[0, 0]	0	0	0	3976162
14RNO995790.las	235079493.953	235082225.967	[-4565, 4413]	[-27.39, 26.478]	[0, 0]	[0, 1]	[0, 1]	[0, 0]	0	0	0	4061346
14RNO995805.las	235079512.403	235082244.053	[-4268, 4233]	[-25.608, 25.398]	[0, 0]	[0, 1]	[0, 1]	[0, 0]	0	0	0	4037583
14RNO995820.las	235079530.685	235082262.357	[-4271, 4223]	[-25.626, 25.338]	[0, 0]	[0, 1]	[0, 1]	[0, 0]	0	0	0	3830568
14RNO995835.las	235079549.233	235082280.458	[-4275, 4220]	[-25.65, 25.32]	[0, 0]	[0, 1]	[0, 1]	[0, 0]	0	0	0	3530513
14RNO995850.las	235079567.619	235082299.092	[-4279, 4215]	[-25.674, 25.29]	[0, 0]	[0, 1]	[0, 1]	[0, 0]	0	0	0	3555596
14RNO995865.las	235079586.201	235082317.691	[-4267, 4220]	[-25.602, 25.32]	[0, 0]	[0, 1]	[0, 1]	[0, 0]	0	0	0	3728797
14RNO995880.las	235079603.992	235082336.591	[-4431, 4214]	[-26.586, 25.284]	[0, 0]	[0, 1]	[0, 1]	[0, 0]	0	0	0	4095369
14RNO995895.las	235079623.280	235082354.431	[-4269, 4546]	[-25.614, 27.276]	[0, 0]	[0, 1]	[0, 1]	[0, 0]	0	0	0	4139121
14RNO995910.las	235079642.822	235082372.420	[-4267, 4400]	[-25.602, 26.4]	[0, 0]	[0, 1]	[0, 1]	[0, 0]	0	0	0	3849110
14RNO995925.las	235079660.547	235082391.419	[-4269, 4221]	[-25.614, 25.326]	[0, 0]	[0, 1]	[0, 1]	[0, 0]	0	0	0	4153477

DPH-1.3 Report on ASPRS LAS File Format (Tiled Data) - Informational - continued

File	GPS Time min	GPS Time max	Extended Scan Angle	Scan Angle Rank	Scanner Channel	Scan Direction	Edge of Flight Line	User Data	Counts for Synthetic	Key-points	Withheld	Overlap
14RNO995940.las	235079679.903	235082410.049	[-4266, 4216]	[-25.596, 25.296]	[0, 0]	[0, 1]	[0, 1]	[0, 0]	0	0	0	3660768
14RNO995955.las	235079699.427	235082427.759	[-4936, 4216]	[-29.616, 25.296]	[0, 0]	[0, 1]	[0, 1]	[0, 0]	0	0	0	3882709
14RNO995970.las	235079718.025	235082445.564	[-4269, 4216]	[-25.614, 25.296]	[0, 0]	[0, 1]	[0, 1]	[0, 0]	0	0	0	4133839
14RNO995985.las	235079736.109	235082464.246	[-4352, 4212]	[-26.112, 25.272]	[0, 0]	[0, 1]	[0, 1]	[0, 0]	0	0	0	4285130
14RNR010000.las	235073124.619	235079775.547	[-4267, 1942]	[-25.602, 11.652]	[0, 0]	[0, 1]	[0, 1]	[0, 0]	0	0	0	3081307
14RNR010015.las	235073106.069	235079793.652	[-4268, 1958]	[-25.608, 11.748]	[0, 0]	[0, 1]	[0, 1]	[0, 0]	0	0	0	2955895
14RNR010030.las	235073086.994	235079813.641	[-4270, 1957]	[-25.62, 11.742]	[0, 0]	[0, 1]	[0, 1]	[0, 0]	0	0	0	2693545
14RNR010045.las	235073068.264	235079833.183	[-4268, 1922]	[-25.608, 11.532]	[0, 0]	[0, 1]	[0, 1]	[0, 0]	0	0	0	2798195
14RNR010060.las	235073049.728	235079852.196	[-4271, 1961]	[-25.626, 11.766]	[0, 0]	[0, 1]	[0, 1]	[0, 0]	0	0	0	2932706
14RNR010075.las	235073030.768	235079871.276	[-4268, 1983]	[-25.608, 11.898]	[0, 0]	[0, 1]	[0, 1]	[0, 0]	0	0	0	2549118
14RNR010090.las	235073011.491	235079890.570	[-4270, 1969]	[-25.62, 11.814]	[0, 0]	[0, 1]	[0, 1]	[0, 0]	0	0	0	2547386
14RNR010105.las	235072993.135	235079909.554	[-4275, 1868]	[-25.65, 11.208]	[0, 0]	[0, 1]	[0, 1]	[0, 0]	0	0	0	2694240
14RNR010120.las	235072974.142	235079927.973	[-4269, 1791]	[-25.614, 10.746]	[0, 0]	[0, 1]	[0, 1]	[0, 0]	0	0	0	2527049
14RNR010135.las	235072954.934	235079947.019	[-4271, 1841]	[-25.626, 11.046]	[0, 0]	[0, 1]	[0, 1]	[0, 0]	0	0	0	2394333
14RNR010150.las	235072935.971	235079965.715	[-4267, 1831]	[-25.602, 10.986]	[0, 0]	[0, 1]	[0, 1]	[0, 0]	0	0	0	2431603
14RNR010165.las	235072917.041	235079983.341	[-4267, 1848]	[-25.602, 11.088]	[0, 0]	[0, 1]	[0, 1]	[0, 0]	0	0	0	2510309
14RNR010180.las	235072898.095	235080002.463	[-4270, 1866]	[-25.62, 11.196]	[0, 0]	[0, 1]	[0, 1]	[0, 0]	0	0	0	2661531
14RNR010195.las	235072879.220	235080020.667	[-4269, 1911]	[-25.614, 11.466]	[0, 0]	[0, 1]	[0, 1]	[0, 0]	0	0	0	2590853
14RNR010210.las	235072860.258	235080039.675	[-4269, 1935]	[-25.614, 11.61]	[0, 0]	[0, 1]	[0, 1]	[0, 0]	0	0	0	2603700
14RNR010225.las	235072841.228	235080057.517	[-4270, 1957]	[-25.62, 11.742]	[0, 0]	[0, 1]	[0, 1]	[0, 0]	0	0	0	2691389
14RNR010240.las	235072822.400	235080075.719	[-4302, 1930]	[-25.812, 11.58]	[0, 0]	[0, 1]	[0, 1]	[0, 0]	0	0	0	2597357
14RNR010255.las	235072813.406	235080093.693	[-4275, 4181]	[-25.65, 25.086]	[0, 0]	[0, 1]	[0, 1]	[0, 0]	0	0	0	1091069
14RNR010270.las	235080093.596	235080112.455	[-1846, 1867]	[-11.076, 11.202]	[0, 0]	[0, 1]	[0, 0]	[0, 0]	0	0	0	0
14RNR010285.las	235072781.440	235080130.626	[-4263, 1942]	[-25.578, 11.652]	[0, 0]	[0, 1]	[0, 1]	[0, 0]	0	0	0	22029
14RNR010300.las	235072748.076	235080149.171	[-4265, 1914]	[-25.59, 11.484]	[0, 0]	[0, 1]	[0, 1]	[0, 0]	0	0	0	411703
14RNR010315.las	235072747.663	235080149.517	[-4253, 1839]	[-25.518, 11.034]	[0, 0]	[0, 1]	[0, 1]	[0, 0]	0	0	0	23318
14RNR025000.las	235072054.043	235073143.524	[-1734, 4212]	[-10.404, 25.272]	[0, 0]	[0, 1]	[0, 1]	[0, 0]	0	0	0	2459177
14RNR025015.las	235072072.772	235073124.619	[-1727, 4204]	[-10.362, 25.224]	[0, 0]	[0, 1]	[0, 1]	[0, 0]	0	0	0	2571386
14RNR025030.las	235072091.255	235073106.061	[-1752, 4215]	[-10.512, 25.29]	[0, 0]	[0, 1]	[0, 1]	[0, 0]	0	0	0	2748518
14RNR025045.las	235072109.935	235073087.482	[-1738, 4214]	[-10.428, 25.284]	[0, 0]	[0, 1]	[0, 1]	[0, 0]	0	0	0	2633632
14RNR025060.las	235072128.583	235073069.114	[-1754, 4212]	[-10.524, 25.272]	[0, 0]	[0, 1]	[0, 1]	[0, 0]	0	0	0	2779956
14RNR025075.las	235072147.516	235073050.183	[-1708, 4218]	[-10.248, 25.308]	[0, 0]	[0, 1]	[0, 1]	[0, 0]	0	0	0	2420936
14RNR025090.las	235072166.005	235073031.140	[-1735, 4214]	[-10.41, 25.284]	[0, 0]	[0, 1]	[0, 1]	[0, 0]	0	0	0	2487219
14RNR025105.las	235072184.603	235073012.423	[-1792, 4212]	[-10.752, 25.272]	[0, 0]	[0, 1]	[0, 1]	[0, 0]	0	0	0	2509568
14RNR025120.las	235072203.339	235072993.197	[-1794, 4208]	[-10.764, 25.248]	[0, 0]	[0, 1]	[0, 1]	[0, 0]	0	0	0	2350061
14RNR025135.las	235072221.493	235072974.381	[-1946, 4212]	[-11.676, 25.272]	[0, 0]	[0, 1]	[0, 1]	[0, 0]	0	0	0	2479820
14RNR025150.las	235072240.042	235072955.570	[-1945, 4215]	[-11.67, 25.29]	[0, 0]	[0, 1]	[0, 1]	[0, 0]	0	0	0	2424651
14RNR025165.las	235072258.821	235072936.607	[-1925, 4209]	[-11.55, 25.254]	[0, 0]	[0, 1]	[0, 1]	[0, 0]	0	0	0	2338363
14RNR025180.las	235072278.212	235072917.413	[-1993, 4217]	[-11.958, 25.302]	[0, 0]	[0, 1]	[0, 1]	[0, 0]	0	0	0	2541280
14RNR025195.las	235072296.481	235072898.550	[-2023, 4216]	[-12.138, 25.296]	[0, 0]	[0, 1]	[0, 1]	[0, 0]	0	0	0	2404073
14RNR025210.las	235072314.910	235072879.757	[-2043, 4213]	[-12.258, 25.278]	[0, 0]	[0, 1]	[0, 1]	[0, 0]	0	0	0	2211274
14RNR025225.las	235072333.094	235072860.400	[-2026, 4214]	[-12.156, 25.284]	[0, 0]	[0, 1]	[0, 1]	[0, 0]	0	0	0	2213718
14RNR025240.las	235072351.825	235072841.683	[-2076, 4211]	[-12.456, 25.266]	[0, 0]	[0, 1]	[0, 1]	[0, 0]	0	0	0	2342531
14RNR025255.las	235072370.290	235072823.036	[-2086, 4580]	[-12.516, 27.48]	[0, 0]	[0, 1]	[0, 1]	[0, 0]	0	0	0	1144960
14RNR040000.las	235068367.511	235072073.655	[-4268, 3691]	[-25.608, 22.146]	[0, 0]	[0, 1]	[0, 1]	[0, 0]	0	0	0	4190064
14RNR040015.las	235068348.018	235072091.727	[-4268, 4189]	[-25.608, 25.134]	[0, 0]	[0, 1]	[0, 1]	[0, 0]	0	0	0	4115013
14RNR040030.las	235068328.476	235072110.686	[-4268, 3702]	[-25.608, 22.212]	[0, 0]	[0, 1]	[0, 1]	[0, 0]	0	0	0	4286654
14RNR040045.las	235068308.669	235072129.614	[-4268, 3587]	[-25.608, 21.522]	[0, 0]	[0, 1]	[0, 1]	[0, 0]	0	0	0	4132778
14RNR040060.las	235068289.857	235072148.433	[-4272, 3537]	[-25.632, 21.222]	[0, 0]	[0, 1]	[0, 1]	[0, 0]	0	0	0	4034157

DPH-1.3 Report on ASPRS LAS File Format (Tiled Data) - Informational - continued

File	GPS Time min	GPS Time max	Extended Scan Angle	Scan Angle Rank	Scanner Channel	Scan Direction	Edge of Flight Line	User Data	Counts for Synthetic	Key-points	Withheld	Overlap
14RNR040075.las	235068272.344	235072166.757	[-4294, 3623]	[-25.764, 21.738]	[0, 0]	[0, 1]	[0, 1]	[0, 0]	0	0	0	4104527
14RNR040090.las	235068253.613	235072184.778	[-4269, 3554]	[-25.614, 21.324]	[0, 0]	[0, 1]	[0, 1]	[0, 0]	0	0	0	4271625
14RNR040105.las	235068233.613	235072204.074	[-4330, 3625]	[-25.98, 21.75]	[0, 0]	[0, 1]	[0, 1]	[0, 0]	0	0	0	4678656
14RNR040120.las	235068214.580	235072221.866	[-4267, 3603]	[-25.602, 21.618]	[0, 0]	[0, 1]	[0, 1]	[0, 0]	0	0	0	4497972
14RNR040135.las	235068195.440	235072240.679	[-4267, 3666]	[-25.602, 21.996]	[0, 0]	[0, 1]	[0, 1]	[0, 0]	0	0	0	4275308
14RNR040150.las	235068176.244	235072259.804	[-4583, 3732]	[-27.498, 22.392]	[0, 0]	[0, 1]	[0, 1]	[0, 0]	0	0	0	4279053
14RNR040165.las	235068156.425	235072278.453	[-4590, 3834]	[-27.54, 23.004]	[0, 0]	[0, 1]	[0, 1]	[0, 0]	0	0	0	4399994
14RNR040180.las	235068137.183	235072297.199	[-4267, 3765]	[-25.602, 22.59]	[0, 0]	[0, 1]	[0, 1]	[0, 0]	0	0	0	4295862
14RNR040195.las	235068117.639	235072315.365	[-4320, 3734]	[-25.92, 22.404]	[0, 0]	[0, 1]	[0, 1]	[0, 0]	0	0	0	4716417
14RNR040210.las	235068097.603	235072334.109	[-4477, 3716]	[-26.862, 22.296]	[0, 0]	[0, 1]	[0, 1]	[0, 0]	0	0	0	4507035
14RNR040225.las	235068077.713	235072352.444	[-4560, 3744]	[-27.36, 22.464]	[0, 0]	[0, 1]	[0, 1]	[0, 0]	0	0	0	4112958
14RNR040240.las	235068069.313	235072370.928	[-4268, 3781]	[-25.608, 22.686]	[0, 0]	[0, 1]	[0, 1]	[0, 0]	0	0	0	2208035
14RNR040255.las	235070332.241	235072373.404	[-4259, -2068]	[-25.554, -12.408]	[0, 0]	[0, 1]	[0, 1]	[0, 0]	0	0	0	42619
14RNR055000.las	235066796.969	235070657.338	[-3238, 4213]	[-19.428, 25.278]	[0, 0]	[0, 1]	[0, 1]	[0, 0]	0	0	0	3694897
14RNR055015.las	235066815.437	235070637.845	[-3233, 4215]	[-19.398, 25.29]	[0, 0]	[0, 1]	[0, 1]	[0, 0]	0	0	0	3688716
14RNR055030.las	235066834.037	235070619.061	[-3243, 4213]	[-19.458, 25.278]	[0, 0]	[0, 1]	[0, 1]	[0, 0]	0	0	0	3696005
14RNR055045.las	235066852.422	235070600.028	[-3347, 4212]	[-20.082, 25.272]	[0, 0]	[0, 1]	[0, 1]	[0, 0]	0	0	0	3874925
14RNR055060.las	235066871.174	235070581.153	[-3250, 4230]	[-19.5, 25.38]	[0, 0]	[0, 1]	[0, 1]	[0, 0]	0	0	0	3663783
14RNR055075.las	235066889.920	235070562.357	[-3102, 4214]	[-18.612, 25.284]	[0, 0]	[0, 1]	[0, 1]	[0, 0]	0	0	0	3419068
14RNR055090.las	235066908.220	235070543.162	[-3017, 4212]	[-18.102, 25.272]	[0, 0]	[0, 1]	[0, 1]	[0, 0]	0	0	0	3290472
14RNR055105.las	235066926.818	235070524.284	[-3075, 4215]	[-18.45, 25.29]	[0, 0]	[0, 1]	[0, 1]	[0, 0]	0	0	0	3250914
14RNR055120.las	235066945.252	235070504.856	[-3018, 4213]	[-18.108, 25.278]	[0, 0]	[0, 1]	[0, 1]	[0, 0]	0	0	0	3639922
14RNR055135.las	235066963.522	235070485.862	[-3085, 4218]	[-18.51, 25.308]	[0, 0]	[0, 1]	[0, 1]	[0, 0]	0	0	0	3482575
14RNR055150.las	235066981.952	235070467.528	[-3150, 4212]	[-18.9, 25.272]	[0, 0]	[0, 1]	[0, 1]	[0, 0]	0	0	0	3199473
14RNR055165.las	235067000.154	235070448.550	[-3104, 4276]	[-18.624, 25.656]	[0, 0]	[0, 1]	[0, 1]	[0, 0]	0	0	0	3402993
14RNR055180.las	235067018.919	235070429.178	[-3089, 4214]	[-18.534, 25.284]	[0, 0]	[0, 1]	[0, 1]	[0, 0]	0	0	0	3512194
14RNR055195.las	235067038.177	235070410.098	[-3018, 4211]	[-18.108, 25.266]	[0, 0]	[0, 1]	[0, 1]	[0, 0]	0	0	0	3868054
14RNR055210.las	235067057.303	235070391.136	[-2937, 4211]	[-17.622, 25.266]	[0, 0]	[0, 1]	[0, 1]	[0, 0]	0	0	0	3426798
14RNR055225.las	235067076.442	235070371.957	[-2972, 4214]	[-17.832, 25.284]	[0, 0]	[0, 1]	[0, 1]	[0, 0]	0	0	0	3129553
14RNR055240.las	235067095.471	235070353.159	[-2982, 4208]	[-17.892, 25.248]	[0, 0]	[0, 1]	[0, 1]	[0, 0]	0	0	0	1896741
14RNR070000.las	235065424.308	235066816.322	[-4272, 1604]	[-25.632, 9.624]	[0, 0]	[0, 1]	[0, 1]	[0, 0]	0	0	0	2749581
14RNR070015.las	235065405.333	235066834.888	[-4272, 1685]	[-25.632, 10.11]	[0, 0]	[0, 1]	[0, 1]	[0, 0]	0	0	0	3013443
14RNR070030.las	235065386.268	235066852.746	[-4268, 1713]	[-25.608, 10.278]	[0, 0]	[0, 1]	[0, 1]	[0, 0]	0	0	0	2851381
14RNR070045.las	235065366.991	235066871.513	[-4270, 1679]	[-25.62, 10.074]	[0, 0]	[0, 1]	[0, 1]	[0, 0]	0	0	0	2779217
14RNR070060.las	235065348.178	235066890.275	[-4268, 1639]	[-25.608, 9.834]	[0, 0]	[0, 1]	[0, 1]	[0, 0]	0	0	0	2489597
14RNR070075.las	235065329.281	235066908.740	[-4268, 1639]	[-25.608, 9.834]	[0, 0]	[0, 1]	[0, 1]	[0, 0]	0	0	0	2802761
14RNR070090.las	235065310.629	235066926.807	[-4368, 1787]	[-26.208, 10.722]	[0, 0]	[0, 1]	[0, 1]	[0, 0]	0	0	0	2560039
14RNR070105.las	235065291.751	235066945.291	[-4347, 1769]	[-26.082, 10.614]	[0, 0]	[0, 1]	[0, 1]	[0, 0]	0	0	0	2540692
14RNR070120.las	235065272.746	235066963.795	[-4267, 1521]	[-25.602, 9.126]	[0, 0]	[0, 1]	[0, 1]	[0, 0]	0	0	0	2429325
14RNR070135.las	235065253.520	235066982.028	[-4268, 1404]	[-25.608, 8.424]	[0, 0]	[0, 1]	[0, 1]	[0, 0]	0	0	0	2463141
14RNR070150.las	235065234.350	235067001.021	[-4269, 1444]	[-25.614, 8.664]	[0, 0]	[0, 1]	[0, 1]	[0, 0]	0	0	0	2398007
14RNR070165.las	235065215.602	235067019.456	[-4270, 1507]	[-25.62, 9.042]	[0, 0]	[0, 1]	[0, 1]	[0, 0]	0	0	0	2425938
14RNR070180.las	235065196.591	235067038.368	[-4270, 1523]	[-25.62, 9.138]	[0, 0]	[0, 1]	[0, 1]	[0, 0]	0	0	0	2703424
14RNR070195.las	235065177.259	235067058.087	[-4268, 1500]	[-25.608, 9]	[0, 0]	[0, 1]	[0, 1]	[0, 0]	0	0	0	2712956
14RNR070210.las	235065158.305	235067076.617	[-4266, 1530]	[-25.596, 9.18]	[0, 0]	[0, 1]	[0, 1]	[0, 0]	0	0	0	2448404
14RNR070225.las	235065139.220	235067095.843	[-4269, 1427]	[-25.614, 8.562]	[0, 0]	[0, 1]	[0, 1]	[0, 0]	0	0	0	2471603
14RNR070240.las	235065128.952	235067108.740	[-4264, 1340]	[-25.584, 8.04]	[0, 0]	[0, 1]	[0, 1]	[0, 0]	0	0	0	1219705
14RNR085000.las	235064443.441	235065443.687	[-1968, 4214]	[-11.808, 25.284]	[0, 0]	[0, 1]	[0, 1]	[0, 0]	0	0	0	3025740
14RNR085015.las	235064462.425	235065424.549	[-1977, 4214]	[-11.862, 25.284]	[0, 0]	[0, 1]	[0, 1]	[0, 0]	0	0	0	2642652

DPH-1.3 Report on ASPRS LAS File Format (Tiled Data) - Informational - continued

File	GPS Time min	GPS Time max	Extended Scan Angle	Scan Angle Rank	Scanner Channel	Scan Direction	Edge of Flight Line	User Data	Counts for Synthetic	Key-points	Withheld	Overlap
14RNR085030.las	235064481.666	235065405.342	[-1856, 4209]	[-11.136, 25.254]	[0, 0]	[0, 1]	[0, 1]	[0, 0]	0	0	0	2663032
14RNR085045.las	235064501.153	235065386.344	[-1844, 4210]	[-11.064, 25.26]	[0, 0]	[0, 1]	[0, 1]	[0, 0]	0	0	0	2384910
14RNR085060.las	235064519.932	235065367.050	[-2114, 4215]	[-12.684, 25.29]	[0, 0]	[0, 1]	[0, 1]	[0, 0]	0	0	0	2209459
14RNR085075.las	235064538.392	235065348.170	[-2178, 4392]	[-13.068, 26.352]	[0, 0]	[0, 1]	[0, 1]	[0, 0]	0	0	0	2340003
14RNR085090.las	235064557.347	235065329.273	[-1962, 4210]	[-11.772, 25.26]	[0, 0]	[0, 1]	[0, 1]	[0, 0]	0	0	0	2497990
14RNR085105.las	235064576.633	235065310.621	[-2022, 4211]	[-12.132, 25.266]	[0, 0]	[0, 1]	[0, 1]	[0, 0]	0	0	0	2502735
14RNR085120.las	235064595.344	235065291.749	[-2108, 4217]	[-12.648, 25.302]	[0, 0]	[0, 1]	[0, 1]	[0, 0]	0	0	0	2445153
14RNR085135.las	235064614.077	235065272.839	[-2157, 4210]	[-12.942, 25.26]	[0, 0]	[0, 1]	[0, 1]	[0, 0]	0	0	0	2381786
14RNR085150.las	235064633.229	235065253.679	[-2169, 4212]	[-13.014, 25.272]	[0, 0]	[0, 1]	[0, 1]	[0, 0]	0	0	0	2327271
14RNR085165.las	235064652.280	235065234.755	[-2174, 4210]	[-13.044, 25.26]	[0, 0]	[0, 1]	[0, 1]	[0, 0]	0	0	0	2104751
14RNR085180.las	235064670.935	235065215.760	[-2241, 4213]	[-13.446, 25.278]	[0, 0]	[0, 1]	[0, 1]	[0, 0]	0	0	0	2191749
14RNR085195.las	235064690.066	235065196.616	[-2258, 4213]	[-13.548, 25.278]	[0, 0]	[0, 1]	[0, 1]	[0, 0]	0	0	0	2173485
14RNR085210.las	235064708.683	235065177.300	[-2300, 4214]	[-13.8, 25.284]	[0, 0]	[0, 1]	[0, 1]	[0, 0]	0	0	0	2243915
14RNR085225.las	235064727.584	235065158.298	[-2294, 4211]	[-13.764, 25.266]	[0, 0]	[0, 1]	[0, 1]	[0, 0]	0	0	0	2124627
14RNR085240.las	235064746.526	235065139.211	[495, 4216]	[2.97, 25.296]	[0, 0]	[0, 1]	[0, 1]	[0, 0]	0	0	0	396531
14RNR100000.las	234391884.508	235064462.413	[-4271, 3783]	[-25.626, 22.698]	[0, 0]	[0, 1]	[0, 1]	[0, 0]	0	0	0	4179036
14RNR100015.las	234391865.759	235064482.187	[-4316, 3590]	[-25.896, 21.54]	[0, 0]	[0, 1]	[0, 1]	[0, 0]	0	0	0	4348273
14RNR100030.las	234391847.291	235064501.166	[-4272, 3560]	[-25.632, 21.36]	[0, 0]	[0, 1]	[0, 1]	[0, 0]	0	0	0	4415040
14RNR100045.las	234391828.626	235064519.931	[-4270, 3801]	[-25.62, 22.806]	[0, 0]	[0, 1]	[0, 1]	[0, 0]	0	0	0	4043103
14RNR100060.las	234391810.374	235064538.380	[-4270, 3842]	[-25.62, 23.052]	[0, 0]	[0, 1]	[0, 1]	[0, 0]	0	0	0	3971461
14RNR100075.las	234391791.955	235064558.132	[-4277, 3906]	[-25.662, 23.436]	[0, 0]	[0, 1]	[0, 1]	[0, 0]	0	0	0	3742608
14RNR100090.las	234391773.458	235064576.841	[-4271, 3860]	[-25.626, 23.16]	[0, 0]	[0, 1]	[0, 1]	[0, 0]	0	0	0	4574625
14RNR100105.las	234391755.173	235064595.339	[-4325, 3958]	[-25.95, 23.748]	[0, 0]	[0, 1]	[0, 1]	[0, 0]	0	0	0	3934497
14RNR100120.las	234391736.739	235064614.092	[-4288, 3901]	[-25.728, 23.406]	[0, 0]	[0, 1]	[0, 1]	[0, 0]	0	0	0	3791594
14RNR100135.las	234391718.318	235064633.217	[-4269, 3935]	[-25.614, 23.61]	[0, 0]	[0, 1]	[0, 1]	[0, 0]	0	0	0	3812689
14RNR100150.las	234391699.538	235064652.393	[-4269, 3980]	[-25.614, 23.88]	[0, 0]	[0, 1]	[0, 1]	[0, 0]	0	0	0	3754983
14RNR100165.las	234391680.804	235064670.959	[-4413, 3937]	[-26.478, 23.622]	[0, 0]	[0, 1]	[0, 1]	[0, 0]	0	0	0	4054711
14RNR100180.las	234391661.579	235064690.061	[-4351, 4006]	[-26.106, 24.036]	[0, 0]	[0, 1]	[0, 1]	[0, 0]	0	0	0	3906798
14RNR100195.las	234391641.776	235064708.797	[-4267, 3997]	[-25.602, 23.982]	[0, 0]	[0, 1]	[0, 1]	[0, 0]	0	0	0	3859746
14RNR100210.las	234391636.247	235064727.787	[-4268, 4053]	[-25.608, 24.318]	[0, 0]	[0, 1]	[0, 1]	[0, 0]	0	0	0	2867012
14RNR100225.las	235062830.066	235064746.353	[-4267, -1818]	[-25.602, -10.908]	[0, 0]	[0, 1]	[0, 1]	[0, 0]	0	0	0	1876728
14RNR115000.las	234390961.474	235063134.722	[-4182, 4217]	[-25.092, 25.302]	[0, 0]	[0, 1]	[0, 1]	[0, 0]	0	0	0	3675717
14RNR115015.las	234390979.690	235063115.233	[-3206, 4215]	[-19.236, 25.29]	[0, 0]	[0, 1]	[0, 1]	[0, 0]	0	0	0	3737274
14RNR115030.las	234390998.516	235063096.059	[-4248, 4216]	[-25.488, 25.296]	[0, 0]	[0, 1]	[0, 1]	[0, 0]	0	0	0	4057689
14RNR115045.las	234391017.145	235063076.695	[-3254, 4215]	[-19.524, 25.29]	[0, 0]	[0, 1]	[0, 1]	[0, 0]	0	0	0	3225127
14RNR115060.las	234391035.862	235063057.337	[-4242, 4216]	[-25.452, 25.296]	[0, 0]	[0, 1]	[0, 1]	[0, 0]	0	0	0	2919040
14RNR115075.las	234391054.096	235063037.930	[-3218, 4215]	[-19.308, 25.29]	[0, 0]	[0, 1]	[0, 1]	[0, 0]	0	0	0	2679550
14RNR115090.las	234391073.098	235063019.316	[-3110, 4213]	[-18.66, 25.278]	[0, 0]	[0, 1]	[0, 1]	[0, 0]	0	0	0	2969016
14RNR115105.las	234391092.003	235063000.201	[-3218, 4212]	[-19.308, 25.272]	[0, 0]	[0, 1]	[0, 1]	[0, 0]	0	0	0	2808405
14RNR115120.las	234391111.063	235062981.767	[-3128, 4221]	[-18.768, 25.326]	[0, 0]	[0, 1]	[0, 1]	[0, 0]	0	0	0	2865351
14RNR115135.las	234391130.237	235062962.937	[-4238, 4220]	[-25.428, 25.32]	[0, 0]	[0, 1]	[0, 1]	[0, 0]	0	0	0	2951398
14RNR115150.las	234391149.453	235062944.077	[-3101, 4215]	[-18.606, 25.29]	[0, 0]	[0, 1]	[0, 1]	[0, 0]	0	0	0	2689203
14RNR115165.las	234391168.380	235062926.204	[-2902, 4216]	[-17.412, 25.296]	[0, 0]	[0, 1]	[0, 1]	[0, 0]	0	0	0	2226605
14RNR115180.las	234391187.226	235062906.630	[-2966, 4212]	[-17.796, 25.272]	[0, 0]	[0, 1]	[0, 1]	[0, 0]	0	0	0	2784848
14RNR115195.las	234391205.826	235062887.010	[-3027, 4214]	[-18.162, 25.284]	[0, 0]	[0, 1]	[0, 1]	[0, 0]	0	0	0	2768747
14RNR115210.las	234391224.789	235062867.883	[-3028, 4202]	[-18.168, 25.212]	[0, 0]	[0, 1]	[0, 1]	[0, 0]	0	0	0	354282
14RNR130000.las	234387952.900	234390979.678	[-4268, 4074]	[-25.608, 24.444]	[0, 0]	[0, 1]	[0, 1]	[0, 0]	0	0	0	99475
14RNR130015.las	234390979.011	234390998.505	[-1330, 1813]	[-7.98, 10.878]	[0, 0]	[0, 1]	[0, 0]	[0, 0]	0	0	0	0
14RNR130030.las	234390998.118	234391017.135	[-1424, 1683]	[-8.544, 10.098]	[0, 0]	[0, 1]	[0, 0]	[0, 0]	0	0	0	0

DPH-1.3 Report on ASPRS LAS File Format (Tiled Data) - Informational - continued

File	GPS Time min	GPS Time max	Extended Scan Angle	Scan Angle Rank	Scanner Channel	Scan Direction	Edge of Flight Line	User Data	Counts for Synthetic	Key-points	Withheld	Overlap
14RNR130045.las	234391016.583	234391035.851	[-2176, 1541]	[-13.056, 9.246]	[0, 0]	[0, 1]	[0, 0]	[0, 0]	0	0	0	0
14RNR130060.las	234387863.176	234391054.113	[-4262, 1652]	[-25.572, 9.912]	[0, 0]	[0, 1]	[0, 1]	[0, 0]	0	0	0	36337
14RNR130075.las	234387844.139	234391073.163	[-4267, 4129]	[-25.602, 24.774]	[0, 0]	[0, 1]	[0, 1]	[0, 0]	0	0	0	691429
14RNR130090.las	234387824.384	234391092.058	[-5122, 1600]	[-30.732, 9.6]	[0, 0]	[0, 1]	[0, 1]	[0, 0]	0	0	0	1332017
14RNR130105.las	234387808.408	234391111.052	[-4337, 4173]	[-26.022, 25.038]	[0, 0]	[0, 1]	[0, 1]	[0, 0]	0	0	0	805893
14RNR130120.las	234391110.954	234391130.226	[-1633, 1470]	[-9.798, 8.82]	[0, 0]	[0, 1]	[0, 0]	[0, 0]	0	0	0	0
14RNR130135.las	234391129.963	234391149.448	[-1916, 1409]	[-11.496, 8.454]	[0, 0]	[0, 1]	[0, 0]	[0, 0]	0	0	0	0
14RNR130150.las	234391148.813	234391165.902	[-1805, 1384]	[-10.83, 8.304]	[0, 0]	[0, 1]	[0, 0]	[0, 0]	0	0	0	0
14RNR130180.las	234391201.188	234391205.155	[1105, 1382]	[6.63, 8.292]	[0, 0]	[0, 1]	[0, 0]	[0, 0]	0	0	0	0
14RNR130195.las	234387692.107	234391224.778	[-4267, 4179]	[-25.602, 25.074]	[0, 0]	[0, 1]	[0, 1]	[0, 0]	0	0	0	600083
14RNR130210.las	234387687.121	234391229.010	[-4263, 1471]	[-25.578, 8.826]	[0, 0]	[0, 1]	[0, 1]	[0, 0]	0	0	0	721654
14RNR995000.las	235079755.108	235082482.038	[-4545, 4214]	[-27.27, 25.284]	[0, 0]	[0, 1]	[0, 1]	[0, 0]	0	0	0	4397716
14RNR995015.las	235079774.928	235082501.907	[-4268, 4217]	[-25.608, 25.302]	[0, 0]	[0, 1]	[0, 1]	[0, 0]	0	0	0	4580474
14RNR995030.las	235079793.116	235082522.354	[-4269, 4379]	[-25.614, 26.274]	[0, 0]	[0, 1]	[0, 1]	[0, 0]	0	0	0	4487701
14RNR995045.las	235079812.889	235082540.623	[-4451, 4212]	[-26.706, 25.272]	[0, 0]	[0, 1]	[0, 1]	[0, 0]	0	0	0	3743950
14RNR995060.las	235079832.282	235082558.793	[-4380, 4213]	[-26.28, 25.278]	[0, 0]	[0, 1]	[0, 1]	[0, 0]	0	0	0	3866957
14RNR995075.las	235079851.379	235082577.529	[-4267, 4218]	[-25.602, 25.308]	[0, 0]	[0, 1]	[0, 1]	[0, 0]	0	0	0	3838576
14RNR995090.las	235079871.002	235082596.178	[-4265, 4212]	[-25.59, 25.272]	[0, 0]	[0, 1]	[0, 1]	[0, 0]	0	0	0	3693186
14RNR995105.las	235079890.345	235082614.928	[-4271, 4498]	[-25.626, 26.988]	[0, 0]	[0, 1]	[0, 1]	[0, 0]	0	0	0	4028876
14RNR995120.las	235079909.033	235082633.348	[-4269, 4214]	[-25.614, 25.284]	[0, 0]	[0, 1]	[0, 1]	[0, 0]	0	0	0	3920878
14RNR995135.las	235079927.254	235082652.525	[-4317, 4348]	[-25.902, 26.088]	[0, 0]	[0, 1]	[0, 1]	[0, 0]	0	0	0	4075346
14RNR995150.las	235079946.646	235082669.475	[-4721, 4533]	[-28.326, 27.198]	[0, 0]	[0, 1]	[0, 1]	[0, 0]	0	0	0	4018058
14RNR995165.las	235079964.980	235082687.758	[-4462, 4212]	[-26.772, 25.272]	[0, 0]	[0, 1]	[0, 1]	[0, 0]	0	0	0	3801202
14RNR995180.las	235079982.803	235082705.975	[-4263, 4217]	[-25.578, 25.302]	[0, 0]	[0, 1]	[0, 1]	[0, 0]	0	0	0	3660884
14RNR995195.las	235080001.876	235082724.375	[-4334, 4214]	[-26.004, 25.284]	[0, 0]	[0, 1]	[0, 1]	[0, 0]	0	0	0	3679044
14RNR995210.las	235080020.080	235082741.439	[-4268, 4652]	[-25.608, 27.912]	[0, 0]	[0, 1]	[0, 1]	[0, 0]	0	0	0	3810467
14RNR995225.las	235080038.990	235082760.514	[-4263, 4318]	[-25.578, 25.908]	[0, 0]	[0, 1]	[0, 1]	[0, 0]	0	0	0	3772995
14RNR995240.las	235080056.947	235082778.169	[-4267, 4214]	[-25.602, 25.284]	[0, 0]	[0, 1]	[0, 1]	[0, 0]	0	0	0	3748618
14RNR995255.las	235080075.295	235082796.521	[-4266, 4397]	[-25.596, 26.382]	[0, 0]	[0, 1]	[0, 1]	[0, 0]	0	0	0	3570687
14RNR995270.las	235080093.350	235082815.417	[-4266, 4217]	[-25.596, 25.302]	[0, 0]	[0, 1]	[0, 1]	[0, 0]	0	0	0	3641720
14RNR995285.las	235080111.850	235082834.161	[-4270, 4214]	[-25.62, 25.284]	[0, 0]	[0, 1]	[0, 1]	[0, 0]	0	0	0	3740934
14RNR995300.las	235080130.350	235082853.040	[-4265, 4218]	[-25.59, 25.308]	[0, 0]	[0, 1]	[0, 1]	[0, 0]	0	0	0	3534942
14RNR995315.las	235080148.879	235082853.536	[-4261, 4193]	[-25.566, 25.158]	[0, 0]	[0, 1]	[0, 1]	[0, 0]	0	0	0	82757

DPH-1.4 Report on Elevation by Class for Tiled Data

The purpose of this section is to show a table of the Minimum and Maximum elevation (Z) values by Class for each tiled file.

File	Class	Z Min	Z Max
14RKT895625.las	1	333.042	333.595
	7	68.497	333.439
	9	333.014	333.575
	18	408.506	578.173
14RKT910610.las	1	333.123	334.828
	7	67.717	156.857
	9	333.112	333.565
	18	444.071	572.229
14RKT910625.las	1	333.013	334.784
	7	57.358	333.529
	9	333.002	333.627
	18	333.206	1952.23
14RKT925610.las	1	333.174	336.308
	7	92.69	333.427
	9	333.133	333.551
	18	333.23	571.676
14RKT925625.las	1	333.042	421.583
	7	68.286	333.497
	9	332.997	333.624
	18	333.168	582.161
14RKT940610.las	1	333.132	340.709
	2	333.447	339.559
	7	82.577	333.612
	9	333.095	337.433
	18	333.229	574.794
	20	333.334	337.777
14RKT940625.las	1	333.066	346.753
	2	333.175	339.963
	7	77.518	333.486
	9	333.026	333.586
	18	333.162	1950.802
	20	333.111	333.923
14RKT955610.las	1	333.09	338.188
	7	94.925	333.488
	9	333.098	333.545
	18	333.207	584.866
14RKT955625.las	1	333.069	364.128

DPH-1.4 Report on Elevation by Class for Tiled Data - continued

File	Class	Z Min	Z Max
	2	333.15	355.377
	7	66.345	341.882
	9	333.043	334.08
	18	333.172	1948.115
	20	333.128	334.77
14RKT970610.las	1	333.098	335.229
	7	84.855	333.494
	9	333.048	333.584
	18	333.267	577.87
14RKT970625.las	1	333.046	354.296
	2	333.189	352.567
	7	69.42	351.579
	9	333.039	334.592
	18	333.234	588.433
	20	333.139	334.605
14RKT985595.las	1	333.19	333.514
	7	333.288	333.366
	9	333.06	333.482
	18	417.259	519.927
14RKT985610.las	1	333.081	344.726
	2	333.187	342.018
	7	83.106	334.928
	9	333.061	333.855
	18	333.177	582.296
	20	333.13	333.924
14RKT985625.las	1	333.077	363.652
	2	333.174	362.086
	7	96.5	360.033
	9	333.081	334.039
	18	333.306	582.259
	20	333.121	334.516
14RLS390980.las	1	225.299	328.392
	2	225.368	263.802
	7	134.794	263.851
	9	225.289	228.125
	18	225.617	357.73
	20	225.318	228.251
14RLS405980.las	1	224.583	331.113
	2	224.676	237.064
	7	83.995	236.47
	9	224.595	227.616

DPH-1.4 Report on Elevation by Class for Tiled Data - continued

File	Class	Z Min	Z Max
	18	224.811	374.568
	20	224.641	228.145
14RLS420965.las	1	223.854	236.091
	2	223.69	228.45
	7	133.095	228.102
	9	223.58	224.278
	18	224.143	234.025
	20	223.591	224.193
14RLS420980.las	1	223.377	330.31
	2	223.285	236.616
	7	88.359	236.405
	9	223.25	227.192
	18	223.706	371.515
	20	223.325	227.029
14RLS435935.las	1	220.221	241.087
	2	220.254	237.488
	7	98.261	235.622
	9	220.135	222.164
	18	220.636	269.248
	20	220.141	222.715
14RLS435950.las	1	220.776	318.327
	2	220.695	229.417
	7	88.606	229.406
	9	220.706	223.548
	18	221.034	369.531
	20	220.727	224.46
14RLS435965.las	1	222.068	328.591
	2	221.786	235.814
	7	70.969	235.654
	9	221.543	231.827
	18	222.359	377.934
	20	221.715	232.054
14RLS435980.las	1	223.121	334.845
	2	223.256	237.965
	7	91.096	237.388
	9	223.146	230.663
	17	234.428	234.588
	18	223.315	376.322
	20	223.203	231.197
14RLS450890.las	1	217.134	306.52
	2	217.21	228.719

DPH-1.4 Report on Elevation by Class for Tiled Data - continued

File	Class	Z Min	Z Max
	7	182.795	228.029
	9	217.132	219.759
	18	217.711	361.059
	20	217.185	220.345
14RLS450905.las	1	217.803	313.344
	2	218.057	226.634
	7	108.462	226.536
	9	217.823	220.332
	18	218.286	378.361
	20	217.993	220.748
14RLS450920.las	1	218.314	323.149
	2	218.295	234.424
	7	89.756	234.421
	9	218.237	220.717
	18	218.855	365.528
	20	218.256	220.789
14RLS450935.las	1	220.041	326.349
	2	220.015	234.248
	7	53.693	230.255
	9	219.956	221.978
	18	221.19	376.626
	20	219.998	222.46
14RLS450950.las	1	221.551	331.81
	2	221.52	235.103
	7	42.098	234.984
	9	221.463	222.276
	18	221.996	385.939
	20	221.5	222.507
14RLS450965.las	1	221.585	332.517
	2	221.545	238.827
	7	86.798	238.451
	9	221.459	232.348
	18	222.284	380.388
	20	221.554	232.725
14RLS450980.las	1	230.554	336.947
	2	230.55	241.041
	7	27.75	240.969
	17	238.789	239.572
	18	231.028	422.008
14RLS465890.las	1	216.945	328.996
	2	216.912	235.154

DPH-1.4 Report on Elevation by Class for Tiled Data - continued

File	Class	Z Min	Z Max
	7	89.197	235.239
	9	216.915	219.188
	18	217.102	379.02
	20	216.922	219.735
14RLS465905.las	1	218.274	345.348
	2	218.258	257.062
	7	81.239	257.118
	9	218.228	218.721
	18	218.582	379.334
	20	218.231	218.979
14RLS465920.las	1	218.227	349.439
	2	218.206	269.408
	7	76.785	269.972
	9	218.205	244.595
	18	218.394	379.28
	20	218.241	244.553
14RLS465935.las	1	221.099	329.114
	2	221.049	262.251
	7	89.979	261.585
	9	242.972	244.829
	18	221.906	399.895
	20	242.961	244.878
14RLS465950.las	1	223.427	337.029
	2	223.39	243.705
	7	29.886	243.38
	9	235.916	236.277
	18	223.909	410.802
	20	235.979	236.497
14RLS465965.las	1	233.593	337.556
	2	233.158	259.593
	7	89.733	259.003
	9	243.856	245.157
	18	234.455	376.284
	20	243.841	245.488
14RLS465980.las	1	234.726	344.419
	2	234.734	263.833
	7	80.577	263.908
	9	244.031	245.386
	18	235.658	397.104
	20	242.643	245.594
14RLS480875.las	1	215.822	274.872

DPH-1.4 Report on Elevation by Class for Tiled Data - continued

File	Class	Z Min	Z Max
	2	215.798	255.151
	7	80.417	255.227
	9	215.76	217.603
	18	216.119	273.773
	20	215.785	217.948
14RLS480890.las	1	216.299	341.616
	2	216.251	255.9
	7	90.847	256.24
	9	216.246	243.16
	18	216.676	384.383
	20	216.262	243.835
14RLS480905.las	1	226.337	354.316
	2	225.506	259.306
	7	60.402	258.815
	9	242.489	243.951
	18	227.642	446.782
	20	242.534	244.451
14RLS480920.las	1	238.672	355.077
	2	238.448	260.685
	7	81.959	260.752
	9	242.676	243.881
	18	239.213	450.977
	20	242.724	244.076
14RLS480935.las	1	239.143	359.066
	2	238.938	265.792
	7	90.176	266.089
	9	243.339	245.288
	17	244.951	245.949
	18	239.339	388.002
	20	243.422	245.279
14RLS480950.las	1	233.404	356.504
	2	233.415	265.878
	7	69.312	266.379
	9	237.338	245.192
	18	234.259	450.527
	20	237.371	245.535
14RLS480965.las	1	239.895	368.042
	2	239.648	271.123
	7	93.286	271.089
	9	243.661	245.109
	18	240.355	388.953
	20	243.731	245.313

DPH-1.4 Report on Elevation by Class for Tiled Data - continued

File	Class	Z Min	Z Max
14RLS480980.las	1	241.746	365.822
	2	241.64	272.471
	7	103.595	272.533
	18	242.232	402.889
14RLS495815.las	1	212.746	310.807
	2	212.548	220.94
	7	96.182	220.881
	9	212.697	215.868
	18	212.988	376.166
14RLS495830.las	1	214.179	317.682
	2	214.097	252.277
	7	77.565	252.27
	9	214.044	216.051
	18	214.528	366.503
14RLS495845.las	1	214.281	317.905
	2	214.242	255.065
	7	72.279	255.088
	9	214.254	216.646
	18	214.724	364.529
14RLS495860.las	1	215.044	345.548
	2	215.052	255.674
	7	84.827	256.433
	9	214.994	216.65
	18	215.429	386.674
14RLS495875.las	1	215.516	345.913
	2	215.361	261.789
	7	18.3	261.857
	9	215.327	217.069
	18	216.193	372.174
14RLS495890.las	1	225.149	360.069
	2	225.022	268.218
	7	94.649	268.019
	18	226.122	380.868
	14RLS495905.las	1	240.725
2		240.777	267.511
7		91.81	268.295

DPH-1.4 Report on Elevation by Class for Tiled Data - continued

File	Class	Z Min	Z Max
	18	241.707	378.267
14RLS495920.las	1	249.591	366.406
	2	249.449	268.246
	7	65.381	268.301
	18	254.453	1873.646
14RLS495935.las	1	254.295	359.637
	2	254.263	271.374
	7	96.815	271.362
	18	255.204	430.117
14RLS495950.las	1	244.468	365.004
	2	244.111	271.648
	7	99.917	271.74
	18	246.448	387.219
14RLS495965.las	1	247.333	369.634
	2	246.939	273.2
	7	95.844	273.308
	18	249.058	397.933
14RLS495980.las	1	246.403	366.421
	2	246.118	272.842
	7	106.725	272.726
	18	248.051	395.187
14RLS510740.las	1	207.068	234.971
	2	207.157	222.569
	7	149.447	221.564
	9	207.137	210.78
	17	221.812	224.308
	18	207.374	352.243
	20	207.185	211.043
14RLS510755.las	1	207.881	238.584
	2	208.17	226.28
	7	101.325	225.114
	9	207.95	212.376
	17	222.239	223.945
	18	208.298	242.688
	20	208.086	212.413
14RLS510800.las	1	210.826	314.369
	2	211.313	226.582
	7	111.692	226.324
	9	210.866	216.071
	18	210.956	373.479

DPH-1.4 Report on Elevation by Class for Tiled Data - continued

File	Class	Z Min	Z Max
	20	210.954	213.674
14RLS510815.las	1	211.637	316.695
	2	211.765	234.946
	7	15.208	234.829
	9	211.672	215.475
	18	211.759	416.275
	20	211.718	215.805
14RLS510830.las	1	217.515	348.525
	2	217.958	258.275
	7	44.198	257.433
	18	218.488	433.55
14RLS510845.las	1	237.255	356.496
	2	236.479	263.26
	7	95.267	262.984
	18	237.348	370.351
14RLS510860.las	1	236.823	354.206
	2	236.204	267.551
	7	91.983	267.531
	18	237.961	381.793
14RLS510875.las	1	241.157	359.633
	2	241.067	275.462
	7	94.372	275.483
	18	241.509	381.062
14RLS510890.las	1	241.778	357.601
	2	241.147	275.238
	7	99.411	275.044
	18	241.715	394.347
14RLS510905.las	1	254.196	365.678
	2	253.307	268.655
	7	90.062	268.988
	18	254.783	840.002
14RLS510920.las	1	261.766	365.972
	2	261.554	273.893
	7	101.28	272.541
	18	262.209	646.8
14RLS510935.las	1	263.798	367.52
	2	263.718	273.28
	7	93.708	273.229
	18	265.68	389.119

DPH-1.4 Report on Elevation by Class for Tiled Data - continued

File	Class	Z Min	Z Max
14RLS510950.las	1	261.249	368.434
	2	260.663	271.989
	7	54.719	272.006
	18	262.694	482.887
14RLS510965.las	1	267.672	369.371
	2	267.309	272.099
	7	115.541	272.943
	18	268.099	397.546
14RLS510980.las	1	256.839	275.038
	2	256.211	271.392
	7	116.376	271.442
	18	257.363	284.774
14RLS525695.las	1	205.578	229.939
	2	205.264	222.275
	7	179.365	222.023
	9	205.188	205.526
	18	209.79	231.056
	20	205.232	206.169
14RLS525710.las	1	205.234	314.779
	2	205.201	237.955
	7	95.614	237.793
	9	205.093	208.116
	18	205.966	1030.709
	20	205.213	208.262
14RLS525725.las	1	206.402	315.879
	2	206.311	254.421
	7	94.317	254.115
	9	206.3	209.812
	18	206.848	374.994
	20	206.331	210.155
14RLS525740.las	1	206.842	332.958
	2	206.886	255.133
	7	90.195	255.255
	9	206.809	211.401
	17	221.34	224.027
	18	207.264	399.306
	20	206.834	211.406
14RLS525755.las	1	208.868	324.193
	2	208.856	247.203
	7	85.438	240.52
	9	208.728	213.643

DPH-1.4 Report on Elevation by Class for Tiled Data - continued

File	Class	Z Min	Z Max
	17	220.34	234.484
	18	209.27	442.527
	20	208.841	213.587
14RLS525770.las	1	209.25	341.032
	2	209.3	252.683
	7	26.676	252.72
	9	209.228	225.56
	17	220.689	222.897
	18	209.376	428.612
	20	209.253	225.84
14RLS525785.las	1	209.593	329.293
	2	209.517	252.319
	7	74.716	251.973
	9	209.502	213.48
	18	210.336	388.447
	20	209.559	213.899
14RLS525800.las	1	210.615	324.267
	2	210.664	230.665
	7	88.914	230.683
	9	210.608	213.458
	17	221.131	222.444
	18	210.672	372.355
	20	210.619	213.743
14RLS525815.las	1	211.064	323.459
	2	211.021	234.23
	7	86.942	234.203
	17	221.468	222.746
	18	211.949	414.335
14RLS525830.las	1	213.726	320.319
	2	213.773	249.481
	7	45.246	249.471
	17	220.534	221.668
	18	214.026	399.97
14RLS525845.las	1	219.398	350.623
	2	217.807	256.984
	7	95.865	257.091
	18	218.126	369.861
14RLS525860.las	1	233.469	351.216
	2	233.331	262.643
	7	91.641	260.663
	9	242.618	243.334

DPH-1.4 Report on Elevation by Class for Tiled Data - continued

File	Class	Z Min	Z Max
	18	234.321	376.977
	20	242.676	243.481
14RLS525875.las	1	237.291	355.228
	2	236.504	263.911
	7	108.978	263.066
	18	237.546	1889.505
14RLS525890.las	1	245.083	353.789
	2	245.024	267.258
	7	96.838	266.342
	18	246.083	396.023
14RLS525905.las	1	253.364	365.717
	2	253.211	267.711
	7	105.151	267.812
	18	255.247	371.659
14RLS525920.las	1	264.919	366.025
	2	264.905	269.528
	7	107.412	269.637
	18	265.274	397.45
14RLS525935.las	1	265.339	364.501
	2	265.147	272.349
	7	120.072	271.96
	18	266.236	391.212
14RLS525950.las	1	268.684	275.847
	2	268.479	271.916
	7	114.995	271.868
	18	269.045	287.397
14RLS540695.las	1	204.297	231.724
	2	204.218	222.256
	7	107.011	221.907
	9	204.209	207.138
	18	204.574	336.033
	20	204.248	207.336
14RLS540710.las	1	204.949	326.436
	2	205.044	231.925
	7	76.402	231.925
	9	204.98	207.566
	17	215.955	217.612
	18	205.036	377.289
	20	205.17	208.171
14RLS540725.las			

DPH-1.4 Report on Elevation by Class for Tiled Data - continued

File	Class	Z Min	Z Max
	1	222.616	329.004
	2	222.806	255.682
	7	88.507	255.641
	18	223.333	394.443
14RLS540740.las	1	228.381	348.863
	2	228.053	256.79
	7	29.468	256.913
	18	229.145	470.258
14RLS540755.las	1	224.525	346.141
	2	223.51	258.699
	7	1.505	258.828
	9	243.284	243.959
	18	225.839	445.635
	20	243.341	244.19
14RLS540770.las	1	223.985	351.704
	2	223.982	257.402
	7	88.876	256.493
	18	225.812	1874.78
14RLS540785.las	1	221.768	339.676
	2	221.737	257.036
	7	38.6	257.128
	17	227.501	239.355
	18	221.969	372.477
14RLS540800.las	1	216.847	348.169
	2	216.878	256.976
	7	95.444	257.001
	17	225.471	225.945
	18	216.986	376.064
14RLS540815.las	1	218.14	336.774
	2	218.155	251.016
	7	90.846	250.955
	18	218.83	378.805
14RLS540830.las	1	217.436	337.432
	2	217.432	258.601
	7	95.431	258.684
	18	217.923	380.443
14RLS540845.las	1	217.562	328.738
	2	217.468	259.421
	7	6.896	259.463
	18	218.102	448.003

DPH-1.4 Report on Elevation by Class for Tiled Data - continued

File	Class	Z Min	Z Max
14RLS540860.las	1	224.355	331.508
	2	224.014	251.476
	7	107.44	251.266
	9	235.093	235.408
	18	224.92	384.367
14RLS540875.las	1	225.339	347.015
	2	223.881	255.712
	7	102.47	255.82
	18	225.217	452.05
14RLS540890.las	1	243.759	353.539
	2	243.537	264.716
	7	110.353	264.808
	18	245.251	412.672
14RLS540905.las	1	252.97	359.689
	2	252.997	267.04
	7	105.434	267.011
	18	254.147	398.82
14RLS540920.las	1	264.367	273.395
	2	264.128	269.324
	7	115.512	269.273
	18	265.021	281.703
14RLS555680.las	1	203.975	302.45
	2	203.992	220.986
	7	146.914	220.904
	9	203.952	206.84
	18	204.12	368.248
	20	203.928	207.421
14RLS555695.las	1	204.109	318.37
	2	204.067	222.246
	7	88.862	222.112
	9	204.062	207.061
	18	204.576	1875.215
	20	204.063	207.524
14RLS555710.las	1	215.86	320.777
	2	215.848	231.344
	7	-0.725	231.368
	9	215.817	216.586
	18	216.29	432.766
	20	215.802	216.417
14RLS555725.las			

DPH-1.4 Report on Elevation by Class for Tiled Data - continued

File	Class	Z Min	Z Max
	1	216.662	326.767
	2	216.273	237.093
	7	91.813	237.034
	18	218.131	375.98
14RLS555740.las	1	222.72	336.305
	2	222.565	245.78
	7	85.493	245.726
	18	223.182	375.864
14RLS555755.las	1	227.918	347.136
	2	227.78	250.393
	7	87.047	250.703
	9	243.273	243.832
	17	231.676	233.429
	18	228.219	432.669
	20	243.294	244.045
14RLS555770.las	1	235.462	341.957
	2	235.385	256.023
	7	94.826	255.776
	17	241.753	242.366
	18	235.855	379.671
14RLS555785.las	1	231.2	342.804
	2	230.643	258.236
	7	90.94	258.229
	18	232.469	382.512
14RLS555800.las	1	223.38	339.21
	2	223.313	259.405
	7	71.276	259.458
	18	224.237	389.787
14RLS555815.las	1	229.64	349.627
	2	229.681	266.546
	7	92.058	266.658
	18	230.518	395.161
14RLS555830.las	1	231.701	349.357
	2	231.484	262.911
	7	104.661	262.726
	18	232.105	392.05
14RLS555845.las	1	221.141	344.928
	2	221.164	261.635
	7	107.411	259.646
	18	221.714	395.888

DPH-1.4 Report on Elevation by Class for Tiled Data - continued

File	Class	Z Min	Z Max
14RLS555860.las	1	218.148	338.927
	2	218.252	245.463
	7	91.101	243.993
	9	234.246	234.685
	17	232.301	232.743
	18	220.166	395.342
	20	234.253	234.884
14RLS555875.las	1	233.876	342.227
	2	233.91	276.742
	7	107.075	276.687
	18	236.291	402.956
14RLS555890.las	1	242.955	262.836
	2	242.691	261.185
	7	123.457	261.634
	18	244.328	344.047
14RLS555905.las	1	252.062	256.717
	2	251.914	254.24
	7	182.057	254.314
	18	253.237	255.808
14RLS570650.las	1	201.075	305.088
	2	201.152	217.239
	7	118.51	217.574
	9	201.146	205.412
	18	201.195	372.589
	20	201.14	205.106
14RLS570665.las	1	201.492	222.014
	2	201.431	211.293
	7	104.388	210.401
	9	201.421	204.831
	18	201.956	235.328
	20	201.467	204.71
14RLS570680.las	1	203.163	304.502
	2	202.961	220.208
	7	102.674	220.141
	9	203.449	207.03
	18	203.64	356.46
	20	203.416	207.186
14RLS570695.las	1	203.52	320.561
	2	203.589	222.742
	7	46.231	223.453
	9	203.488	206.19

DPH-1.4 Report on Elevation by Class for Tiled Data - continued

File	Class	Z Min	Z Max
	18	204.624	409.366
	20	203.488	206.239
14RLS570710.las	1	211.045	320.877
	2	210.858	229.04
	7	97.116	229.016
	9	213.017	216.316
	17	221.612	228.324
	18	212.83	375.13
	20	213.041	216.434
14RLS570725.las	1	217.73	323.125
	2	217.652	238.25
	7	88.711	237.771
	18	219.291	370.326
14RLS570740.las	1	227.039	349.251
	2	226.596	257.505
	7	76.499	257.54
	9	240.91	241.27
	18	227.375	376.758
	20	240.907	241.329
14RLS570755.las	1	237.788	361.745
	2	237.313	272.571
	7	95.002	272.619
	9	246.797	247.718
	18	239.594	379.586
	20	246.814	247.274
14RLS570770.las	1	244.1	365.775
	2	244.302	281.156
	7	100.007	279.41
	18	245.694	379.488
14RLS570785.las	1	233.792	345.815
	2	233.766	281.315
	7	100.64	280.947
	18	234.187	390.678
14RLS570800.las	1	233.822	349.178
	2	233.704	267.255
	7	19.731	267.311
	18	235.131	419.998
14RLS570815.las	1	244.765	365.484
	2	243.894	267.971
	7	83.078	268.592

DPH-1.4 Report on Elevation by Class for Tiled Data - continued

File	Class	Z Min	Z Max
	9	250.716	251.166
	18	245.416	390.324
	20	250.75	251.461
14RLS570830.las	1	237.912	356.998
	2	237.727	266.243
	7	56.767	266.821
	18	239.045	440.759
14RLS570845.las	1	229.037	350.222
	2	228.615	254.398
	7	111.634	255.108
	18	230.022	419.825
14RLS570860.las	1	225.596	334.305
	2	225.598	241.214
	7	116.164	241.198
	17	232.265	232.601
	18	226.166	404.75
14RLS570875.las	1	237.786	337.951
	2	237.781	252.916
	7	183.887	252.716
	18	238.715	391.882
14RLS585635.las	1	198.948	286.869
	2	198.927	221.659
	7	84.425	221.858
	9	198.915	201.635
	18	199.094	260.21
	20	198.945	201.771
14RLS585650.las	1	199.053	317.754
	2	199.162	227.973
	7	63.528	227.876
	9	199.084	205.622
	18	199.358	372.077
	20	199.131	205.838
14RLS585665.las	1	201.567	331.939
	2	201.521	245.596
	7	17.877	245.493
	9	201.531	204.056
	18	202.109	373.831
	20	201.531	204.282
14RLS585680.las	1	202.186	332.172
	2	202.224	243.665

DPH-1.4 Report on Elevation by Class for Tiled Data - continued

File	Class	Z Min	Z Max
	7	97.696	243.605
	9	202.179	228.534
	18	202.362	363.753
	20	202.162	229.338
14RLS585695.las	1	203.511	334.68
	2	203.443	242.83
	7	84.816	242.943
	9	203.455	216.049
	18	204.104	382.101
	20	203.47	216.249
14RLS585710.las	1	214.856	325.01
	2	214.88	235.229
	7	92.256	235.196
	18	217.337	1884.131
14RLS585725.las	1	224.11	334.126
	2	224.162	243.4
	7	96.653	243.528
	18	225.85	374.736
14RLS585740.las	1	225.998	342.904
	2	225.95	252.409
	7	34.256	252.406
	17	243.205	244.588
	18	227.843	439.69
14RLS585755.las	1	235.264	358.972
	2	234.771	267.164
	7	92.984	267.286
	18	237.213	380.836
14RLS585770.las	1	250.603	367.209
	2	250.356	274.568
	7	97.38	274.595
	9	260.501	261.297
	18	252.241	450.638
	20	260.536	261.092
14RLS585785.las	1	240.328	370.132
	2	239.641	276.511
	7	111.202	276.539
	9	246.744	257.275
	18	241.479	458.931
	20	246.768	257.438
14RLS585800.las	1	240.216	360.903

DPH-1.4 Report on Elevation by Class for Tiled Data - continued

File	Class	Z Min	Z Max
	2	239.948	273.094
	7	103.116	273.186
	18	241.453	415.525
14RLS585815.las	1	252.851	365.294
	2	252.861	273.531
	7	114.203	273.587
	9	255.729	256.326
	18	253.917	391.196
	20	255.758	256.379
14RLS585830.las	1	243.705	347.983
	2	243.576	266.912
	7	117.841	266.901
	9	255.729	256.095
	18	245.034	397.537
	20	255.782	256.335
14RLS585845.las	1	245.084	341.353
	2	245.119	253.714
	7	193.46	253.156
	18	246.755	384.524
14RLS600635.las	1	198.777	315.202
	2	198.854	224.221
	7	63.348	224.354
	9	198.774	203.454
	18	198.979	379.596
	20	198.804	203.422
14RLS600650.las	1	205.234	324.201
	2	205.14	227.715
	7	19.03	228.312
	18	206.022	437.562
14RLS600665.las	1	213.035	336.627
	2	212.961	239.869
	7	66.273	240.215
	18	213.452	420.215
14RLS600680.las	1	221.168	335.242
	2	221.136	241.761
	7	90.851	241.826
	18	221.842	374.776
14RLS600695.las	1	232.323	342.411
	2	232.061	256.685
	7	81.898	256.772

DPH-1.4 Report on Elevation by Class for Tiled Data - continued

File	Class	Z Min	Z Max
	18	233.171	387.937
14RLS600710.las	1	223.572	337.843
	2	223.317	257.305
	7	93.418	257.274
	18	224.74	405.077
14RLS600725.las	1	227.796	352.785
	2	227.706	261.444
	7	102.931	261.507
	9	244.647	245.111
	18	228.486	391.078
	20	244.684	245.041
14RLS600740.las	1	235.817	360.198
	2	235.647	265.961
	7	103.569	265.989
	18	235.971	375.13
14RLS600755.las	1	248.031	360.983
	2	247.942	270.068
	7	105.412	270.001
	17	257.987	271.203
	18	250.022	392.864
14RLS600770.las	1	254.013	357.039
	2	253.642	270.243
	7	103.275	270.195
	17	258.696	259.132
	18	255.216	352.433
14RLS600785.las	1	261.694	365.359
	2	261.661	271.79
	7	140.296	272.51
	18	262.545	406.894
14RLS600800.las	1	264.952	269.689
	2	264.766	267.993
	7	132.717	268.099
	18	265.79	268.494
14RLS615560.las	1	192.66	299.229
	2	192.586	215.51
	7	76.887	211.027
	9	192.457	196.653
	18	193.313	356.456
	20	192.515	197.474
14RLS615575.las			

DPH-1.4 Report on Elevation by Class for Tiled Data - continued

File	Class	Z Min	Z Max
	1	193.472	303.858
	2	193.522	216.005
	7	62.916	215.856
	9	193.551	198.401
	18	193.627	1863.66
	20	193.553	197.381
14RLS615590.las	1	195.082	316.9
	2	195.146	221.003
	7	68.217	221.404
	9	195.114	200.171
	18	195.146	367.718
	20	195.119	200.264
14RLS615605.las	1	196.535	298.754
	2	196.608	207.872
	7	93.585	207.48
	9	196.594	198.892
	18	197.109	364.386
	20	196.6	199.464
14RLS615620.las	1	197.943	303.028
	2	197.917	215.847
	7	69.258	215.602
	9	197.882	200.735
	18	198.434	358.959
	20	197.928	200.968
14RLS615635.las	1	197.909	336.599
	2	197.919	241.432
	7	54.579	238.524
	9	198.656	200.228
	18	198.73	1858.633
	20	198.832	200.955
14RLS615650.las	1	203.979	340.087
	2	204.001	242.971
	7	62.486	242.304
	18	204.265	382.589
14RLS615665.las	1	211.906	329.392
	2	211.941	237.83
	7	26.105	238.47
	18	213.358	1866.03
14RLS615680.las	1	215.945	327.031
	2	215.873	239.889
	7	42.964	239.849

DPH-1.4 Report on Elevation by Class for Tiled Data - continued

File	Class	Z Min	Z Max
	18	217.991	1856.51
14RLS615695.las	1	220.685	331.918
	2	220.712	256.759
	7	78.07	257.159
	18	222.887	382.621
14RLS615710.las	1	225.688	333.388
	2	225.642	255.517
	7	104.626	255.352
	18	228.048	392.731
14RLS615725.las	1	232.921	341.747
	2	232.811	261.039
	7	108.612	261.052
	9	240.195	240.911
	18	233.205	391.128
	20	240.189	240.577
14RLS630545.las	1	191.605	312.442
	2	191.664	226.133
	7	74.917	225.752
	9	191.604	193.213
	18	192.015	370.482
	20	191.647	194.154
14RLS630560.las	1	191.841	328.212
	2	191.794	236.576
	7	59.594	235.834
	9	191.758	214.716
	18	192.189	1858.913
	20	191.796	214.739
14RLS630575.las	1	201.467	328.873
	2	201.49	233.932
	7	48.854	234.103
	18	201.901	367.317
14RLS630590.las	1	207.682	334.027
	2	207.544	237.501
	7	68.896	237.715
	18	211.789	1842.788
14RLS630605.las	1	196.889	334.22
	2	196.866	249.084
	7	61.064	248.941
	9	196.853	198.742
	18	197.234	428.009

DPH-1.4 Report on Elevation by Class for Tiled Data - continued

File	Class	Z Min	Z Max
	20	196.855	199.646
14RLS630620.las	1	196.861	330.347
	2	196.938	241.837
	7	46.153	241.804
	9	196.906	213.22
	18	197.386	419.192
	20	196.905	213.399
14RLS630635.las	1	206.358	333.892
	2	205.846	240.08
	7	29.39	239.687
	18	208.409	1861.477
14RLS630650.las	1	213.575	337.404
	2	213.62	241.833
	7	36.516	242.445
	18	214.533	400.909
14RLS630665.las	1	223.02	342.745
	2	223.067	246.091
	7	42.629	245.885
	9	227.836	228.242
	18	223.716	428.023
	20	227.889	228.252
14RLS630680.las	1	221.067	337.503
	2	221.343	240.853
	7	63.359	240.949
	18	223.272	1836.576
14RLS630695.las	1	222.466	334.467
	2	222.462	242.811
	7	41.708	242.471
	18	226.424	1861.868
14RLS630710.las	1	225.187	333.295
	2	224.946	238.204
	7	107.359	237.906
	18	226.964	402.947
14RLS630725.las	1	232.662	236.914
	2	232.467	233.082
	7	232.779	233.15
	18	234.51	236.412
14RLS645500.las	1	187.673	211.479
	2	187.642	203.463

DPH-1.4 Report on Elevation by Class for Tiled Data - continued

File	Class	Z Min	Z Max
	7	108.352	189.282
	9	187.632	188.378
	18	193.121	273.594
	20	187.643	189.015
14RLS645530.las	1	190.889	285.622
	2	190.957	194.874
	7	107.325	195.362
	9	190.914	191.587
	18	190.987	347.727
	20	190.926	192.574
14RLS645545.las	1	190.889	314.129
	2	190.988	222.586
	7	58.64	222.504
	9	190.899	194.692
	18	191.144	1856.96
	20	190.964	194.742
14RLS645560.las	1	209.253	327.055
	2	208.811	234.14
	7	31.832	234.283
	18	210.008	1864.38
14RLS645575.las	1	211.284	335.918
	2	211.122	248.053
	7	14.934	247.909
	9	216.186	217.862
	18	211.969	445.306
	20	216.197	217.038
14RLS645590.las	1	215.394	341.063
	2	215.374	248.186
	7	61.438	248.677
	18	217.234	431.908
14RLS645605.las	1	222.503	347.458
	2	222.472	250.763
	7	42.647	250.729
	18	223.399	1854.601
14RLS645620.las	1	212.159	340.626
	2	212.212	249.616
	7	50.825	246.393
	9	218.93	226.51
	18	214.253	1829.883
	20	218.973	226.57
14RLS645635.las			

DPH-1.4 Report on Elevation by Class for Tiled Data - continued

File	Class	Z Min	Z Max
	1	218.115	337.685
	2	217.624	244.454
	7	25.146	244.459
	9	225.192	233.071
	18	219.702	1859.761
	20	225.239	232.959
14RLS645650.las	1	228.398	342.754
	2	228.167	247.283
	7	40.975	246.789
	9	232.524	232.711
	18	229.841	1864.376
	20	232.574	232.809
14RLS645665.las	1	232.479	347.102
	2	232.386	252.659
	7	28.589	251.943
	18	232.994	388.464
14RLS645680.las	1	229.753	349.598
	2	229.722	256.625
	7	29.048	256.549
	18	230.393	389.266
14RLS645695.las	1	236.565	345.325
	2	236.504	260.887
	7	41.485	260.929
	9	243.236	243.63
	18	237.009	370.165
	20	243.284	243.654
14RLS645710.las	1	234.255	324.745
	2	234.372	240.959
	7	138.222	240.757
	18	235.83	359.857
14RLS660485.las	1	183.596	306.82
	2	183.653	209.825
	7	71.974	208.243
	9	183.701	186.15
	18	184.318	362.549
	20	183.699	186.209
14RLS660500.las	1	185.613	318.965
	2	185.507	226.915
	7	57.883	226.897
	9	185.452	189.591
	18	186.212	375.717

DPH-1.4 Report on Elevation by Class for Tiled Data - continued

File	Class	Z Min	Z Max
	20	185.476	190.226
14RLS660515.las	1	190.472	194.828
	2	189.814	191.288
	7	190.378	190.378
14RLS660530.las	1	190.028	303.693
	2	190.152	206.008
	7	69.671	205.672
	9	190.054	192.941
	18	190.057	365.778
	20	190.105	193.286
14RLS660545.las	1	190.894	306.262
	2	191.023	211.267
	7	36.093	211.192
	9	190.927	191.136
	18	192.406	370.535
	20	190.983	192.201
14RLS660560.las	1	200.955	327.283
	2	200.942	233.49
	7	30.376	233.075
	18	205.55	360.258
14RLS660575.las	1	209.579	338.302
	2	209.472	251.656
	7	19.369	251.706
	18	211.438	371.978
14RLS660590.las	1	218.493	345.477
	2	218.567	252.557
	7	23.713	252.453
	18	219.952	1831.723
14RLS660605.las	1	226.448	346.734
	2	226.428	250.567
	7	47.027	251.011
	9	226.406	227.46
	18	227.004	1792.064
	20	226.414	226.797
14RLS660620.las	1	223.834	347.15
	2	223.856	250.009
	7	32.835	250.544
	9	226.171	227.197
	18	226.496	1855.421
	20	226.195	226.631

DPH-1.4 Report on Elevation by Class for Tiled Data - continued

File	Class	Z Min	Z Max
14RLS660635.las	1	230.125	346.729
	2	230.006	250.479
	7	37.976	250.112
	9	231.082	231.399
	18	232.563	1855.645
	20	231.167	231.455
14RLS660650.las	1	230.023	344.724
	2	230.086	248.389
	7	22.88	248.555
	9	238.199	238.61
	18	231.506	1836.69
	20	238.285	238.784
14RLS660665.las	1	233.158	351.459
	2	233.169	254.454
	7	30.333	254.996
	9	239.514	240.088
	18	238.516	455.04
	20	239.532	240.033
14RLS660680.las	1	240.862	360.092
	2	240.686	260.788
	7	45.205	261.594
	18	242.168	399.741
14RLS660695.las	1	252.576	356.67
	2	252.544	260.675
	7	81.77	261.263
	18	253.181	388.546
14RLS675395.las	1	179.219	292.802
	2	179.356	197.628
	7	72.528	197.74
	9	179.268	181.321
	18	179.812	360.302
	20	179.284	181.784
14RLS675410.las	1	179.835	296.23
	2	179.825	200.413
	7	34.623	198.436
	9	179.744	182.148
	18	180.26	1845.558
	20	179.843	181.951
14RLS675425.las	1	179.914	290.838
	2	179.917	202.921
	7	55.477	202.85

DPH-1.4 Report on Elevation by Class for Tiled Data - continued

File	Class	Z Min	Z Max
	9	179.898	182.611
	18	181.326	185.211
	20	179.918	183.107
14RLS675440.las	1	180.875	286.711
	2	180.926	194.391
	7	69.196	192.397
	9	180.912	183.242
	18	181.43	364.271
	20	180.901	182.959
14RLS675455.las	1	181.698	201.829
	2	181.698	194.379
	7	71.24	188.445
	9	181.648	183.277
	18	182.372	203.533
	20	181.644	183.054
14RLS675470.las	1	182.072	304.002
	2	181.932	210.349
	7	65.176	210.989
	9	181.802	184.884
	18	182.708	343.01
	20	181.898	185.114
14RLS675485.las	1	183.351	325.232
	2	183.446	238.491
	7	57.809	238.648
	9	183.326	186.511
	18	185.098	367.604
	20	183.383	186.653
14RLS675500.las	1	187.916	332.993
	2	187.867	238.716
	7	55.628	238.571
	9	187.836	188.372
	18	188.268	365.492
	20	187.882	188.974
14RLS675515.las	1	187.833	289.538
	2	187.921	223.633
	7	74.549	223.678
	9	187.812	190.161
	18	188.522	357.837
	20	187.916	190.159
14RLS675530.las	1	189.721	302.751
	2	189.65	205.524

DPH-1.4 Report on Elevation by Class for Tiled Data - continued

File	Class	Z Min	Z Max
	7	-14.314	205.307
	9	189.634	191.568
	17	200.962	201.909
	18	189.826	421.096
	20	189.705	192.242
14RLS675545.las	1	190.377	303.038
	2	190.264	207.411
	7	53.188	207.362
	18	190.695	1863.312
14RLS675560.las	1	193.856	306.624
	2	193.92	209.485
	7	18.256	209.387
	9	197.542	205.619
	18	195.596	1861.761
14RLS675575.las	1	202.113	313.827
	2	202.137	221.836
	7	11.546	221.685
	9	204.445	205.802
	18	203.97	1857.9
	20	204.484	206.028
14RLS675590.las	1	204.548	321.871
	2	204.48	247.229
	7	41.305	247.305
	9	204.452	210.524
	18	204.878	364.374
	20	204.5	210.733
14RLS675605.las	1	207.604	330.875
	2	207.526	248.211
	7	10.383	247.834
	9	226.392	227.781
	18	209.505	1658.372
	20	226.395	227.746
14RLS675620.las	1	218.086	338.161
	2	217.563	249.298
	7	29.365	249.238
	18	219.322	453.24
14RLS675635.las	1	221.44	342.444
	2	221.204	249.169
	7	52.208	248.885
	18	223.037	436.72
14RLS675650.las			

DPH-1.4 Report on Elevation by Class for Tiled Data - continued

File	Class	Z Min	Z Max
	1	224.671	335.281
	2	224.602	248.856
	7	55.476	248.572
	18	224.971	369.896
14RLS675665.las	1	235.52	278.719
	2	235.3	253.036
	7	77.404	253.083
	18	237.201	348.352
14RLS690380.las	1	179.042	280.37
	2	179.035	194.408
	7	52.063	194.338
	9	178.805	181.988
	18	179.588	334.176
	20	179.023	182.492
14RLS690395.las	1	179.219	294.915
	2	179.284	197.89
	7	58.228	197.553
	9	179.219	182.362
	18	181.886	366.506
	20	179.22	182.675
14RLS690410.las	1	182.597	295.397
	2	182.242	197.697
	7	61.313	197.397
	18	191.918	1828.884
14RLS690425.las	1	189.094	301.812
	2	188.895	203.987
	7	-1.979	203.212
	18	193.631	371.279
14RLS690440.las	1	181.115	307.255
	2	181.028	212.28
	7	26.726	212.037
	9	181.092	184.885
	18	182.017	1859.878
	20	181.244	183.752
14RLS690455.las	1	181.403	310.871
	2	181.376	213.561
	7	37.861	213.586
	9	181.32	183.189
	18	181.964	1850.707
	20	181.363	183.371
14RLS690470.las			

DPH-1.4 Report on Elevation by Class for Tiled Data - continued

File	Class	Z Min	Z Max
	1	181.875	313.266
	2	181.845	217.352
	7	19.741	217
	9	181.783	182.838
	18	182.588	401.747
	20	181.863	183.14
14RLS690485.las	1	202.596	325.94
	2	202.478	239.049
	7	10.81	239.145
	9	219.024	219.875
	18	204.631	414.124
	20	219.073	219.907
14RLS690500.las	1	210.357	338.092
	2	210.15	239.073
	7	26.654	239.042
	18	214.086	1852.531
14RLS690515.las	1	188.163	336.93
	2	188.209	239.259
	7	38.216	238.732
	9	188.101	191.949
	18	188.265	367.929
	20	188.136	191.346
14RLS690530.las	1	189.645	333.541
	2	189.647	239.814
	7	24.513	239.251
	9	189.597	191.797
	18	189.993	1805.058
	20	189.601	192.855
14RLS690545.las	1	193.247	312.332
	2	193.103	238.967
	7	-1.867	236.605
	18	196.304	1851.517
14RLS690560.las	1	196.576	318.609
	2	196.485	224.692
	7	4.141	224.678
	9	204.664	207.328
	18	198.799	1850.296
	20	204.727	207.471
14RLS690575.las	1	199.244	319.016
	2	198.897	230.988
	7	-8.155	230.914

DPH-1.4 Report on Elevation by Class for Tiled Data - continued

File	Class	Z Min	Z Max
	9	204.48	207.507
	18	202.368	405.303
	20	204.496	207.532
14RLS690590.las	1	204.825	314.708
	2	204.733	219.47
	7	10.395	219.186
	17	208.463	208.761
	18	206.079	1850.465
14RLS690605.las	1	206.116	316.276
	2	206.138	221.624
	7	8.643	220.994
	18	206.256	1865.546
14RLS690620.las	1	209.16	319.7
	2	209.141	226.675
	7	76.232	225.947
	9	214.805	215.124
	18	212.881	1854.282
	20	214.873	215.271
14RLS690635.las	1	213.147	323.057
	2	213.019	228.882
	7	64.013	227.754
	18	213.897	1867.387
14RLS690650.las	1	217.953	326.052
	2	217.761	231.234
	7	97.989	231.284
	18	219.489	343.603
14RLS705335.las	1	177.643	264.763
	2	177.739	178.213
	7	177.529	177.543
	9	177.5	178.753
	18	190.944	308.527
	20	177.532	177.852
14RLS705350.las	1	177.341	293.837
	2	177.394	198.891
	7	69.921	198.856
	9	177.422	180.475
	18	177.832	366.966
	20	177.455	181.175
14RLS705365.las	1	178.923	304.726
	2	178.805	210.49

DPH-1.4 Report on Elevation by Class for Tiled Data - continued

File	Class	Z Min	Z Max
	7	65.212	210.534
	9	178.96	181.679
	18	180.016	376.243
	20	178.983	181.995
14RLS705380.las	1	179.045	313.431
	2	179.018	214.535
	7	63.798	214.265
	9	178.957	180.38
	18	181.812	369.943
	20	179.031	180.631
14RLS705395.las	1	186.653	314.829
	2	186.7	217.101
	7	48.691	216.892
	18	189.897	362.447
14RLS705410.las	1	191.561	304.835
	2	191.432	212.741
	7	34.458	212.8
	9	198.958	200.04
	18	193.287	359.701
	20	198.957	200.055
14RLS705425.las	1	189.214	307.161
	2	189.195	208.367
	7	54.7	208.897
	18	192.637	359.054
14RLS705440.las	1	193.426	304.419
	2	193.413	211.274
	7	39.224	211.004
	18	196.891	1858.327
14RLS705455.las	1	199.193	307.707
	2	198.997	215.037
	7	47.929	215.563
	18	201.271	395.903
14RLS705470.las	1	202.478	315.361
	2	202.365	218.72
	7	38.388	217.93
	18	205.532	1855.966
14RLS705485.las	1	207.864	313.776
	2	207.637	219.48
	7	51.539	218.772
	18	211.202	1842.452

DPH-1.4 Report on Elevation by Class for Tiled Data - continued

File	Class	Z Min	Z Max
14RLS705500.las	1	211.482	323.409
	2	211.417	236.836
	7	1.344	236.44
	18	214.318	1842.579
14RLS705515.las	1	215.893	332.856
	2	215.795	236.726
	7	10.967	237.422
	18	217.629	367.688
14RLS705530.las	1	219.502	324.719
	2	219.515	238.166
	7	27.256	235.943
	18	220.83	1871.294
14RLS705545.las	1	202.008	326.677
	2	201.833	238.022
	7	26.222	237.896
	17	212.736	213.046
	18	202.667	372.346
14RLS705560.las	1	200.44	327.53
	2	200.384	232.318
	7	73.969	232.316
	9	208.086	208.619
	18	204.215	373.368
	20	208.115	208.688
14RLS705575.las	1	210.041	327.855
	2	209.86	240.117
	7	15.99	240.209
	9	223.111	225.738
	18	212.04	450.671
	20	223.16	225.832
14RLS705590.las	1	210.119	329.001
	2	210.007	232.33
	7	37.609	232.945
	18	216.716	1874.918
14RLS705605.las	1	210.292	326.368
	2	210.306	230.862
	7	72.101	230.8
	9	214.775	215.31
	18	213.463	370.323
	20	214.838	215.568
14RLS705620.las	1	212.171	320.036

DPH-1.4 Report on Elevation by Class for Tiled Data - continued

File	Class	Z Min	Z Max
	2	212.037	220.762
	7	37.558	220.484
	9	214.732	215.302
	18	213.364	416.47
	20	214.803	215.176
14RLS705635.las	1	218.083	224.314
	2	218.008	220.474
	7	89.908	220.376
	18	218.764	292.777
14RLS720275.las	1	173.382	278.452
	2	173.36	184.532
	7	30.051	184.531
	9	173.345	175.324
	18	173.704	297.543
	20	173.337	175.675
14RLS720290.las	1	172.994	282.019
	2	173.184	193.753
	7	-61.9	193.803
	9	173.268	175.756
	18	173.387	351.648
	20	173.341	175.887
14RLS720305.las	1	174.346	274.677
	2	174.361	179.737
	7	80.065	177.406
	9	174.362	176.084
	18	178.47	350.234
	20	174.393	176.522
14RLS720320.las	1	174.853	275.231
	2	174.996	185.08
	7	85.592	184.559
	9	174.952	177.429
	18	174.982	322.189
	20	175	177.776
14RLS720335.las	1	175.158	291.911
	2	175.152	199.872
	7	43.962	199.679
	9	175.072	179.532
	18	176.499	1857.58
	20	175.126	180.118
14RLS720350.las	1	177.18	314.212
	2	177.303	224.17

DPH-1.4 Report on Elevation by Class for Tiled Data - continued

File	Class	Z Min	Z Max
	7	55.436	223.024
	9	177.121	180.208
	18	177.948	361.439
	20	177.292	180.49
14RLS720365.las	1	183.885	329.578
	2	183.805	237.139
	7	36.966	236.081
	18	192.998	1861.792
14RLS720380.las	1	190.167	308.678
	2	189.954	217.517
	7	39.714	218.171
	17	203.507	203.708
	18	192.757	360.208
14RLS720395.las	1	200.698	323.988
	2	200.69	237.139
	7	-4.983	236.877
	9	220.825	221.565
	18	204.915	360.378
	20	220.875	221.966
14RLS720410.las	1	201.717	322.335
	2	201.507	238.293
	7	19.349	238.2
	9	219.129	220.283
	18	202.149	359.1
	20	219.177	219.695
14RLS720425.las	1	200.295	339.818
	2	200.114	243.988
	7	3.501	235.684
	18	204.041	361.63
14RLS720440.las	1	203.062	314.559
	2	202.769	226.696
	7	35.736	226.842
	18	205.522	1856.859
14RLS720455.las	1	203.542	325.318
	2	203.399	227.152
	7	0.579	226.851
	18	207.639	359.679
14RLS720470.las	1	214.508	330.091
	2	214.572	234.388
	7	62.587	234.464

DPH-1.4 Report on Elevation by Class for Tiled Data - continued

File	Class	Z Min	Z Max
	18	215.332	421.001
14RLS720485.las	1	217.513	328.23
	2	216.84	235.816
	7	15.722	235.47
	18	217.523	365.642
14RLS720500.las	1	216.358	328.444
	2	216.282	232.101
	7	77.305	232.075
	9	221.057	221.712
	18	218.438	1869.276
	20	221.09	221.947
14RLS720515.las	1	219.533	329.929
	2	219.542	234.686
	7	76.333	234.659
	18	221.418	374.681
14RLS720530.las	1	219.543	334.407
	2	219.57	239.354
	7	68.378	239.309
	18	222.335	374.826
14RLS720545.las	1	207.953	326.774
	2	207.804	233.201
	7	23.049	233.164
	18	210.544	377.885
14RLS720560.las	1	217.171	330.393
	2	217.02	236.259
	7	23.201	235.818
	9	225.013	230.643
	18	221.427	1842.487
	20	224.996	230.688
14RLS720575.las	1	219.925	342.157
	2	219.89	245.358
	7	32.692	245.422
	9	230.308	230.731
	18	223.175	368.874
	20	230.315	231.002
14RLS720590.las	1	221.305	340.304
	2	221.179	247.424
	7	38.968	247.27
	18	222.848	601.185
14RLS720605.las			

DPH-1.4 Report on Elevation by Class for Tiled Data - continued

File	Class	Z Min	Z Max
	1	218.965	247.791
	2	218.789	245.752
	7	58.167	246.598
	18	219.784	246.892
14RLS735260.las	1	168.667	284.911
	2	168.63	188.091
	7	29.808	188.599
	9	168.555	170.426
	18	169.063	1822.632
	20	168.608	170.487
14RLS735275.las	1	169.429	286.976
	2	169.306	191.105
	7	-13.803	191.065
	9	169.402	174.957
	18	170.507	343.022
	20	169.413	175.062
14RLS735290.las	1	174.364	312.99
	2	174.428	221.145
	7	-22.74	221.923
	9	174.359	192.841
	18	175.96	404.339
	20	174.424	192.6
14RLS735305.las	1	174.292	321.193
	2	174.396	228.51
	7	20.493	228.891
	9	174.32	176.179
	18	174.77	364.482
	20	174.401	191.805
14RLS735320.las	1	174.053	324.167
	2	174.653	232.944
	7	-42.335	232.761
	9	174.499	177.763
	18	174.905	1857.799
	20	174.62	177.335
14RLS735335.las	1	177.809	316.286
	2	177.833	230.856
	7	11.721	231.133
	18	179.606	362.325
14RLS735350.las	1	184.377	315.87
	2	184.088	227.889
	7	49.925	226.895

DPH-1.4 Report on Elevation by Class for Tiled Data - continued

File	Class	Z Min	Z Max
	18	190.824	1850.954
14RLS735365.las	1	208.187	333.061
	2	208.13	238.836
	7	68.044	238.896
	18	210.844	1820.027
14RLS735380.las	1	194.979	319.764
	2	194.83	235.709
	7	27.915	235.646
	18	198.126	1804.476
14RLS735395.las	1	201.27	318.773
	2	201.238	227.755
	7	20.984	227.291
	9	207.251	208.131
	18	205.429	1843.698
	20	207.331	208.227
14RLS735410.las	1	212.284	332.647
	2	212.297	237.428
	7	50.825	235.922
	18	214.65	400.936
14RLS735425.las	1	215.959	342.335
	2	215.59	248.498
	7	38.137	248.312
	18	216.607	1778.868
14RLS735440.las	1	219.023	349.378
	2	218.794	254.643
	7	31.107	254.677
	18	222.88	1834.899
14RLS735455.las	1	220.554	345.021
	2	220.558	255.428
	7	62.705	255.461
	18	222.851	1863.103
14RLS735470.las	1	227.004	340.674
	2	226.946	256.684
	7	35.708	256.611
	18	229.197	372.947
14RLS735485.las	1	220.459	331.446
	2	220.359	238.889
	7	73.241	238.845
	18	221.359	402.066

DPH-1.4 Report on Elevation by Class for Tiled Data - continued

File	Class	Z Min	Z Max
14RLS735500.las	1	221.247	341.473
	2	221.276	244.612
	7	75.721	244.767
	18	221.926	371.946
14RLS735515.las	1	226.413	341.759
	2	226.202	245.963
	7	16.923	246.033
	9	233.518	234.286
	18	228.586	1798.717
	20	233.563	234.325
14RLS735530.las	1	225.612	335.766
	2	225.559	243.194
	7	54.047	243.183
	9	233.504	234.393
	18	228.222	371.605
	20	233.543	233.898
14RLS735545.las	1	218.935	340.938
	2	218.933	245.005
	7	71.01	245.699
	18	220.748	371.745
14RLS735560.las	1	223.133	334.177
	2	223.073	241.673
	7	10.55	241.647
	18	224.568	1832.9
14RLS735575.las	1	223.324	340.428
	2	223.155	244.922
	7	41.924	245.363
	18	227.322	373.825
14RLS735590.las	1	236.143	342.633
	2	236.157	247.196
	7	95.15	247.227
	18	236.787	350.619
14RLS750230.las	1	167.318	180.916
	2	166.976	174.181
	7	106.237	167.043
	9	166.96	167.041
	18	178.203	178.203
	20	166.997	167.085
14RLS750245.las	1	166.974	292.669
	2	166.919	199.416

DPH-1.4 Report on Elevation by Class for Tiled Data - continued

File	Class	Z Min	Z Max
	7	3.547	197.085
	9	166.908	170.443
	18	167.347	1815.85
	20	166.926	170.621
14RLS750260.las	1	167.761	297.634
	2	167.729	203.416
	7	20.952	203.413
	9	167.625	169.435
	18	168.555	349.53
	20	167.767	169.357
14RLS750275.las	1	179.835	301.273
	2	179.207	228.786
	7	11.125	228.85
	18	180.128	335.266
14RLS750290.las	1	188.426	315.218
	2	188.012	229.043
	7	25.441	229.005
	18	190.53	1842.676
14RLS750305.las	1	198.192	323.972
	2	198.217	232.519
	7	20.213	231.942
	18	201.734	1829.893
14RLS750320.las	1	209.945	331.915
	2	209.98	235.302
	7	5.258	235.877
	18	211.357	1837.737
14RLS750335.las	1	194.974	329.327
	2	194.495	233.772
	7	-1.5	234.424
	18	197.93	386.209
14RLS750350.las	1	200.747	332.88
	2	200.825	236.805
	7	18.699	236.882
	18	202.997	1853.266
14RLS750365.las	1	212.598	331.774
	2	212.094	241.544
	7	25.349	238.115
	18	213.357	1845.878
14RLS750380.las	1	203.455	320.976

DPH-1.4 Report on Elevation by Class for Tiled Data - continued

File	Class	Z Min	Z Max
	2	203.134	237.046
	7	43.476	234.465
	18	207.632	1785.37
14RLS750395.las	1	209.277	325.587
	2	209.295	229.02
	7	46.063	228.892
	18	213.672	376.495
14RLS750410.las	1	217.736	333.058
	2	217.526	237.323
	7	73.45	235.978
	9	222.448	223.186
	18	219.78	426.314
	20	222.472	223.427
14RLS750425.las	1	226.113	342.351
	2	225.784	252.068
	7	65.191	252.068
	9	231.075	231.422
	18	229.428	1829.952
	20	231.108	231.513
14RLS750440.las	1	233.072	355.201
	2	232.977	259.273
	7	68.456	259.483
	18	234.512	446.959
14RLS750455.las	1	236.893	356.484
	2	236.911	261.018
	7	72.911	261.736
	18	236.903	376.163
14RLS750470.las	1	231.823	353.376
	2	231.749	257.855
	7	76.01	258.252
	18	234.698	1878.34
14RLS750485.las	1	226.485	341.302
	2	226.462	245.366
	7	22.66	245.411
	9	232.017	234.996
	18	229.87	1776.961
	20	232.013	235.099
14RLS750500.las	1	228.259	342.306
	2	228.249	254.229
	7	79.083	254.157

DPH-1.4 Report on Elevation by Class for Tiled Data - continued

File	Class	Z Min	Z Max
	9	234.717	242.024
	18	230.681	1859.53
	20	234.745	242.167
14RLS750515.las	1	231.63	340.051
	2	231.42	250.304
	7	49.697	247.657
	9	233.499	242.122
	18	232.319	1873.133
	20	233.523	242.38
14RLS750530.las	1	232.41	338.559
	2	232.424	245.544
	7	43.42	245.543
	9	233.459	239.679
	18	233.861	366.619
	20	233.508	239.784
14RLS750545.las	1	229.783	330.545
	2	229.817	248.166
	7	40.627	248.081
	9	239.421	239.788
	18	230.251	1854.027
	20	239.457	239.928
14RLS750560.las	1	229.006	335.022
	2	228.952	243.316
	7	30.925	243.864
	18	230.398	341.066
14RLS750575.las	1	239.385	245.679
	2	239.341	242.327
	7	69.33	215.324
14RLS765230.las	1	165.22	290.018
	2	165.336	199.817
	7	24.513	199.799
	9	165.286	168.042
	18	166.399	1821.77
	20	165.317	169.146
14RLS765245.las	1	166.928	299.295
	2	166.959	206.93
	7	25.629	205.924
	9	166.922	167.156
	18	169.257	350.057
	20	166.938	167.489
14RLS765260.las			

DPH-1.4 Report on Elevation by Class for Tiled Data - continued

File	Class	Z Min	Z Max
	1	182.061	309.316
	2	181.81	212.858
	7	22.489	212.398
	18	184.323	344.344
14RLS765275.las	1	193.343	320.93
	2	192.814	231.291
	7	18.057	231.74
	18	195.41	379.892
14RLS765290.las	1	202.483	330.644
	2	202.429	234.913
	7	10.783	235.59
	18	204.487	1795.604
14RLS765305.las	1	206.854	333.026
	2	206.793	236.413
	7	1.219	237.169
	18	208.497	1817.014
14RLS765320.las	1	213.53	333.88
	2	213.614	236.651
	7	28.559	236.768
	18	215.88	1823.367
14RLS765335.las	1	211.433	335.484
	2	211.371	237.043
	7	19.362	237.392
	18	214.815	1870.292
14RLS765350.las	1	206.421	337.321
	2	206.141	239.366
	7	68.556	239.354
	18	214.597	1869.441
14RLS765365.las	1	213.583	336.287
	2	213.046	244.89
	7	23.607	244.404
	18	214.499	373.04
14RLS765380.las	1	212.704	330.1
	2	211.612	238.669
	7	54.394	237.216
	18	212.484	375.995
14RLS765395.las	1	218.367	346.062
	2	217.801	247.959
	7	74.193	248.595

DPH-1.4 Report on Elevation by Class for Tiled Data - continued

File	Class	Z Min	Z Max
	18	219.51	370.419
14RLS765410.las	1	221.662	345.944
	2	221.618	257.623
	7	27.515	257.443
	18	223.344	1874.697
14RLS765425.las	1	227.968	346.005
	2	227.769	262.99
	7	26.461	263.027
	9	233.051	233.311
	18	232.568	1845.948
	20	233.068	233.389
14RLS765440.las	1	241.665	357.282
	2	241.451	262.519
	7	68.423	262.464
	18	242.525	421.996
14RLS765455.las	1	241.748	354.371
	2	241.67	258.445
	7	52.43	258.538
	9	242.921	243.224
	18	243.143	375.735
	20	242.971	243.318
14RLS765470.las	1	239.566	353.159
	2	239.437	257.87
	7	81.649	256.384
	18	240.015	1039.07
14RLS765485.las	1	237.035	343.438
	2	236.923	257.019
	7	83.822	256.825
	18	238.136	466.546
14RLS765500.las	1	241.019	259.718
	2	240.872	255.502
	7	82.955	255.398
	9	241.781	242.073
	18	242.201	1860.126
	20	241.845	242.165
14RLS765515.las	1	241.197	248.945
	2	241.184	245.422
	7	79.94	245.406
	9	241.812	242.289
	18	241.864	259.37

DPH-1.4 Report on Elevation by Class for Tiled Data - continued

File	Class	Z Min	Z Max
	20	241.834	242.422
14RLS780230.las	1	163.997	280.098
	2	164.073	187.169
	7	-31.896	187.191
	9	164.022	169.919
	18	164.448	337.842
	20	164.031	169.72
14RLS780245.las	1	169.231	299.182
	2	168.743	201.587
	7	-1.19	201.166
	18	169.45	1843.608
14RLS780260.las	1	183.975	306.743
	2	183.601	222.646
	7	-19.678	222.675
	18	187.247	407.79
14RLS780275.las	1	194.964	319.048
	2	194.926	230.694
	7	14.227	230.756
	9	198.779	199.332
	18	196.436	1798.565
	20	198.819	199.519
14RLS780290.las	1	205.128	326.359
	2	205.111	232.291
	7	27.267	232.236
	18	207.212	1834.582
14RLS780305.las	1	215.652	335.107
	2	215.404	235.664
	7	28.528	236.476
	18	217.12	419.09
14RLS780320.las	1	227.818	335.438
	2	227.864	237.456
	7	25.522	238.267
	18	228.777	457.048
14RLS780335.las	1	216.637	337.411
	2	216.591	246.142
	7	30.378	244.884
	9	237.005	237.663
	18	218.662	1863.721
	20	237.038	237.724
14RLS780350.las			

DPH-1.4 Report on Elevation by Class for Tiled Data - continued

File	Class	Z Min	Z Max
	1	217.368	345.328
	2	217.182	247.958
	7	39.181	246.566
	18	221.45	1872.702
14RLS780365.las	1	226.986	348.801
	2	226.856	251.417
	7	63.407	251.487
	18	231.686	375.619
14RLS780380.las	1	229.501	349.72
	2	229.084	251.396
	7	54.916	252.205
	18	229.936	1869.94
14RLS780395.las	1	230.291	345.349
	2	230.242	251.996
	7	65.431	252.086
	18	233.485	374.528
14RLS780410.las	1	238.468	353.24
	2	238.287	258.567
	7	68.916	258.603
	18	243.959	1857.888
14RLS780425.las	1	241.425	357.336
	2	240.772	263.04
	7	40.701	263.485
	18	242.448	1852.822
14RLS780440.las	1	242.558	350.724
	2	242.601	262.693
	7	84.737	262.649
	18	243.604	362.7
14RLS780455.las	1	244.405	252.473
	2	244.283	250.052
	7	103.221	245.019
14RLS795185.las	1	162.23	180.162
	2	162.044	178.091
	7	32.752	170.734
	9	162.038	163.314
	18	163.483	164.23
	20	162.025	163.38
14RLS795200.las	1	162.419	264.676
	2	162.459	179.535

DPH-1.4 Report on Elevation by Class for Tiled Data - continued

File	Class	Z Min	Z Max
	7	47.67	172.088
	9	162.438	165.169
	18	162.7	334.958
	20	162.463	165.626
14RLS795215.las	1	163.228	293.575
	2	163.219	197.791
	7	-11.802	197.763
	9	163.182	166.105
	18	163.792	326.39
	20	163.178	166.238
14RLS795230.las	1	163.646	292.135
	2	163.714	204.017
	7	-17.018	203.505
	9	163.658	166.751
	18	163.948	337.552
	20	163.674	167.407
14RLS795245.las	1	170.887	299.271
	2	170.704	213.465
	7	6.767	211.985
	18	171.691	1828.086
14RLS795260.las	1	191.086	313.842
	2	190.78	228.344
	7	-9.707	224.315
	18	193.362	340.773
14RLS795275.las	1	199.537	320.365
	2	199.355	230.853
	7	-6.068	230.928
	18	200.786	1828.007
14RLS795290.las	1	213.014	325.8
	2	212.999	233.592
	7	28.63	233.489
	18	214.095	435.941
14RLS795305.las	1	219.558	335.917
	2	219.256	238.238
	7	34.933	237.632
	18	219.844	1822.855
14RLS795320.las	1	226.009	335.593
	2	225.982	239.039
	7	16.366	239.339
	18	227.641	1874.624

DPH-1.4 Report on Elevation by Class for Tiled Data - continued

File	Class	Z Min	Z Max
14RLS795335.las	1	232.972	344.243
	2	233.005	245.184
	7	40.119	245.487
	18	235.545	1835.343
14RLS795350.las	1	238.398	347.078
	2	238.456	249.078
	7	34.62	249.664
	18	239.246	421.494
14RLS795365.las	1	243.095	349.806
	2	243.052	254.018
	7	72.067	254.107
	18	244.165	1876.111
14RLS795380.las	1	240.773	348.952
	2	240.603	251.656
	7	92.661	251.884
	18	243.609	368.255
14RLS795395.las	1	232.402	347.449
	2	232.031	249.416
	7	74.179	247.899
	18	234.018	1867.878
14RLS795410.las	1	244.033	258.241
	2	244.035	254.364
	7	69.052	254.402
	18	244.375	384.392
14RLS795425.las	1	245.064	250.237
	2	244.914	248.156
	7	102.876	248.256
	18	246.633	249.072
14RLS810185.las	1	160.201	277.469
	2	160.253	188.432
	7	20.281	188.428
	9	160.279	163.362
	18	160.726	1814.635
	20	160.29	164.938
14RLS810200.las	1	162.55	282.542
	2	162.576	193.214
	7	36.297	193.059
	9	162.559	162.961
	18	168.379	371.237
	20	162.662	163.297

DPH-1.4 Report on Elevation by Class for Tiled Data - continued

File	Class	Z Min	Z Max
14RLS810215.las	1	169.776	295.689
	2	169.664	200.556
	7	14.309	200.655
	18	170.751	340.435
14RLS810230.las	1	179.19	318.775
	2	179.113	226.368
	7	9.461	225.835
	18	187.955	1821.852
14RLS810245.las	1	186.613	325.735
	2	186.616	230.192
	7	11.444	230.68
	18	193.7	1822.248
14RLS810260.las	1	198.177	325.981
	2	198.033	230.746
	7	28.461	231.248
	18	198.808	418.445
14RLS810275.las	1	213.383	329.532
	2	213.361	233.007
	7	23.116	232.962
	18	214.137	1754.355
14RLS810290.las	1	217.395	332.097
	2	217.164	238.767
	7	26.143	238.789
	18	218.244	455.544
14RLS810305.las	1	227.668	336.609
	2	227.653	238.721
	7	30.984	238.859
	18	228.705	412.348
14RLS810320.las	1	222.157	333.648
	2	222.245	238.007
	7	42.064	238.658
	9	224.059	224.561
	18	223.992	426.475
	20	224.031	224.738
14RLS810335.las	1	232.953	316.522
	2	232.893	237.573
	7	101.377	238.395
	18	233.899	239.332
14RLS825170.las	1	159.86	183.375

DPH-1.4 Report on Elevation by Class for Tiled Data - continued

File	Class	Z Min	Z Max
	2	159.826	180.133
	7	49.413	179.884
	9	159.785	162.599
	18	160.61	223.429
	20	159.807	162.77
14RLS825185.las	1	159.854	279.527
	2	159.885	181.306
	7	24.003	181.183
	9	159.872	162.049
	18	160.557	1788.725
	20	159.897	162.82
14RLS825200.las	1	170.167	283.758
	2	170.113	189.368
	7	17.367	189.218
	18	172.025	1810.59
14RLS825215.las	1	179.216	293.533
	2	178.797	195.053
	7	36.772	194.877
	9	186.012	187.234
	18	180.186	1811.135
	20	186.024	186.934
14RLS825230.las	1	188.295	322.734
	2	187.977	226.61
	7	31.91	226.036
	18	191.395	379.627
14RLS825245.las	1	193.326	313.84
	2	193.364	227.516
	7	-2.627	227.25
	9	201.603	202.259
	18	195.268	1792.36
	20	201.63	202.361
14RLS825260.las	1	201.635	326.162
	2	201.344	230.157
	7	-7.572	229.788
	18	202.068	408.806
14RLS825275.las	1	213.486	330.678
	2	213.325	235.689
	7	34.354	235.776
	18	215.68	1821.549
14RLS825290.las	1	226.538	326.925

DPH-1.4 Report on Elevation by Class for Tiled Data - continued

File	Class	Z Min	Z Max
	2	226.358	240.744
	7	36.74	240.736
	18	227.978	1721.4
14RLS825305.las	1	223.889	334.103
	2	223.841	238.877
	7	54.151	239.205
	18	225.865	378.28
14RLS840155.las	1	158.627	181.662
	2	158.602	178.969
	7	46.178	179.052
	9	158.537	160.772
	18	159.843	261.106
	20	158.605	161.699
14RLS840170.las	1	158.615	278.604
	2	158.577	180.587
	7	-47.708	180.456
	9	158.594	161.352
	18	158.995	337.626
	20	158.611	161.749
14RLS840185.las	1	174.911	302.683
	2	174.92	207.492
	7	-13.925	203.985
	18	175.33	341.512
14RLS840200.las	1	179.523	307.423
	2	179.371	211.14
	7	8.141	211.058
	9	190.416	190.735
	18	179.897	1789.04
	20	190.384	190.802
14RLS840215.las	1	180.996	305.107
	2	180.406	209.627
	7	-15.345	209.59
	9	186.008	191.499
	18	184.437	1821.883
	20	186.09	191.288
14RLS840230.las	1	186.78	316.857
	2	186.45	229.416
	7	-2.674	229.438
	9	209.445	209.785
	18	187.592	1805.332
	20	209.484	209.928

DPH-1.4 Report on Elevation by Class for Tiled Data - continued

File	Class	Z Min	Z Max
14RLS840245.las	1	194.516	317.665
	2	194.486	229.626
	7	30.732	229.431
	9	209.434	209.855
	18	197.536	408.966
14RLS840260.las	20	209.437	210.035
	1	209.46	326.322
	2	209.22	231.096
	7	29.649	230.99
14RLS840275.las	18	210.387	332.62
	1	216.041	330.374
	2	215.894	236.874
	7	40.295	237.619
14RLS840290.las	18	216.999	345.185
	1	228.766	334.085
	2	228.754	239.364
	7	50.587	239.426
14RLS855155.las	18	229.391	333.404
	1	157.492	268.828
	2	157.418	179.675
	7	-15.581	178.966
	9	157.316	160.751
14RLS855170.las	18	157.89	1799.042
	20	157.408	160.81
	1	167.419	277.673
	2	167.436	179.646
14RLS855185.las	7	-16.251	179.325
	18	170.234	372.227
	1	176.056	295.26
	2	176.077	209.583
14RLS855200.las	7	33.931	209.03
	18	177.349	1819.015
	1	184.235	304.532
	2	184.07	214.576
14RLS855215.las	7	-2.412	213.847
	18	184.937	367.176
	1	191.526	312.586
	2	191.528	223.388
14RLS855215.las	7	21.409	223.637
	9	202.281	202.497

DPH-1.4 Report on Elevation by Class for Tiled Data - continued

File	Class	Z Min	Z Max
	18	192.955	410.241
	20	202.316	202.605
14RLS855230.las	1	202.433	325.403
	2	202.228	230.053
	7	30.211	230.064
	9	202.261	202.646
	18	203.074	1821.857
	20	202.265	202.877
14RLS855245.las	1	215.872	327.206
	2	215.745	238.899
	7	38.878	238.703
	18	218.003	336.069
14RLS855260.las	1	217.447	321.762
	2	217.471	235.395
	7	42.422	235.224
	18	217.956	425.41
14RLS855275.las	1	225.722	317.733
	2	225.706	233.242
	7	57.24	233.404
	18	226.223	234.973
14RLS870155.las	1	157.016	276.631
	2	157.134	177.947
	7	13.37	177.378
	9	157.047	161.208
	18	158.668	1836.406
	20	157.089	161.753
14RLS870170.las	1	164.879	279.099
	2	164.242	181.087
	7	6.962	180.609
	18	165.977	1824.228
14RLS870185.las	1	177.908	303.284
	2	177.624	207.241
	7	-31.869	201.857
	18	179.3	368.059
14RLS870200.las	1	186.162	308.172
	2	185.965	217.081
	7	26.142	214.085
	18	186.839	1828.348
14RLS870215.las	1	194.986	316.221

DPH-1.4 Report on Elevation by Class for Tiled Data - continued

File	Class	Z Min	Z Max
	2	195.034	228.775
	7	19.531	229.332
	18	197.703	372.92
14RLS870230.las	1	206.407	326.212
	2	206.477	231.87
	7	1.161	232.392
	18	209.227	1808.667
14RLS870245.las	1	207.927	325.28
	2	207.714	232.637
	7	33.029	232.713
	18	215.786	344.055
14RLS870260.las	1	216.532	326.591
	2	216.486	228.372
	7	63.282	228.429
	18	220.981	338.702
14RLS885140.las	1	155.383	181.55
	2	155.371	176.008
	7	3.692	168.914
	9	155.328	158.625
	18	156.26	1811.18
	20	155.38	158.591
14RLS885155.las	1	156.199	276.661
	2	156.155	178.058
	7	-22.362	177.452
	9	156.111	159.186
	18	157.06	1805.437
	20	156.138	159.266
14RLS885170.las	1	174.823	285.16
	2	174.815	201.914
	7	21.728	201.448
	18	176.349	385.01
14RLS885185.las	1	180.309	316.443
	2	180	223.104
	7	30.322	222.732
	9	187.019	187.437
	18	181.031	1807.451
	20	187.064	187.499
14RLS885200.las	1	188.936	323.047
	2	188.655	225.091
	7	28.561	224.955

DPH-1.4 Report on Elevation by Class for Tiled Data - continued

File	Class	Z Min	Z Max
	18	190.858	365.035
14RLS885215.las	1	201.765	325.797
	2	201.465	228.484
	7	30.397	228.984
	18	202.331	415.06
14RLS885230.las	1	195.868	318.476
	2	195.541	229.402
	7	29.884	229.977
	9	196.852	197.971
	18	196.892	341.181
	20	196.912	197.421
14RLS885245.las	1	200.721	315.55
	2	200.546	227.869
	7	36.724	224.266
	18	201.819	340.902
14RLS900140.las	1	155.145	275.517
	2	155.155	176.719
	7	30.706	176.426
	9	155.047	157.96
	18	155.449	353.145
	20	155.128	157.948
14RLS900155.las	1	156.552	289.868
	2	156.473	203.357
	7	29.642	187.94
	9	156.44	162.491
	18	156.982	1826.57
	20	156.487	162.852
14RLS900170.las	1	175.053	301.082
	2	175.092	205.848
	7	-7.655	205.246
	18	176.114	332.034
14RLS900185.las	1	179.864	301.114
	2	179.854	207.377
	7	-2.653	207.498
	9	199.894	200.392
	18	184.288	392.038
	20	199.873	200.579
14RLS900200.las	1	181.419	315.838
	2	181.223	220.47
	7	33.928	219.379

DPH-1.4 Report on Elevation by Class for Tiled Data - continued

File	Class	Z Min	Z Max
	18	182.839	1835.087
14RLS900215.las	1	186.914	311.328
	2	186.924	224.215
	7	39.456	217.346
	18	188.533	1796.088
14RLS900230.las	1	188.765	319.742
	2	188.629	226.53
	7	16.167	224.278
	18	191.995	1833.276
	20	197.085	197.089
14RLS915125.las	1	163.881	171.294
	2	163.871	164.839
	7	163.82	164.051
	18	169.857	170.467
14RLS915140.las	1	154.401	275.19
	2	154.511	176.305
	7	31.139	176.053
	9	154.476	157.398
	18	154.9	1796.912
	20	154.446	157.499
14RLS915155.las	1	160.385	282.942
	2	160.432	185.858
	7	21.373	186.651
	9	160.448	161.878
	18	160.707	1815.428
	20	160.466	163.211
14RLS915170.las	1	161.054	289.902
	2	161.018	196.457
	7	-20.846	196.557
	18	166.484	1812.539
14RLS915185.las	1	166.433	290.218
	2	166.464	196.213
	7	35.338	196.158
	17	171.441	171.783
	18	167.231	360.211
14RLS915200.las	1	171.89	288.968
	2	171.611	196.738
	7	27.4	196.727
	9	173.014	176.432
	18	173.584	1841.927

DPH-1.4 Report on Elevation by Class for Tiled Data - continued

File	Class	Z Min	Z Max
	20	173.081	176.711
14RLS915215.las	1	174.773	289.291
	2	174.839	195.159
	7	29.403	193.949
	9	174.777	176.359
	18	174.879	1654.093
	20	174.769	177.036
14RLS915230.las	1	183.827	293.588
	2	183.758	196.082
	7	94.967	195.682
	18	185.095	337.596
14RLS930110.las	1	152.276	273.701
	2	152.211	178.915
	7	-0.291	179.343
	9	152.107	156.449
	18	152.782	1688.547
	20	152.222	156.773
14RLS930125.las	1	153.32	293.234
	2	153.313	203.622
	7	31.002	198.847
	9	152.689	156.363
	18	153.631	343.563
	20	153.331	156.725
14RLS930140.las	1	154.439	293.85
	2	154.54	211.798
	7	31.887	211.055
	9	154.404	156.998
	18	161.676	1815.695
	20	154.539	157.53
14RLS930155.las	1	171.415	298.327
	2	171.122	216.659
	7	28.449	214.764
	18	173.596	342.675
14RLS930170.las	1	161.062	299.814
	2	160.993	218.403
	7	-10.537	218.451
	17	173.544	173.706
	18	161.516	1837.328
14RLS930185.las	1	172.567	299.193
	2	172.174	201.276

DPH-1.4 Report on Elevation by Class for Tiled Data - continued

File	Class	Z Min	Z Max
	7	40.33	201.407
	18	179.094	344.13
14RLS930200.las	1	177.044	303.569
	2	177.13	212.198
	7	19.803	212.068
	18	180.803	1832.886
14RLS930215.las	1	175.881	284.757
	2	175.871	206.198
	7	37.123	204.426
	18	179.45	339.771
14RLS945080.las	1	150.543	164.506
	2	150.475	158.632
	7	58.515	158.442
	9	150.457	150.743
	18	150.807	162.46
	20	150.506	150.798
14RLS945095.las	1	150.584	275.775
	2	150.499	179.64
	7	-35.273	179.734
	9	150.404	154.106
	18	152.381	335.552
	20	150.485	154.379
14RLS945110.las	1	151.948	292.646
	2	151.904	198.861
	7	31.152	197.399
	9	151.896	153.049
	18	153.202	334.59
	20	151.899	153.965
14RLS945125.las	1	161.236	291.624
	2	161.068	198.782
	7	-2.759	198.757
	18	164.814	1824.955
14RLS945140.las	1	180.487	315.956
	2	180.436	217.971
	7	8.855	216.27
	18	183.546	1834.594
14RLS945155.las	1	193.908	319.87
	2	193.907	224.244
	7	32.012	224.105
	18	194.79	438.559

DPH-1.4 Report on Elevation by Class for Tiled Data - continued

File	Class	Z Min	Z Max
14RLS945170.las	1	186.653	308.923
	2	186.578	223.434
	7	0.842	221.241
	18	188.013	1837.034
14RLS945185.las	1	182.543	302.381
	2	182.57	206.615
	7	30.688	206.647
	18	185.826	344.655
14RLS945200.las	1	186.38	210.682
	2	186.101	208.559
	7	27.315	208.112
	18	189.173	1831.084
14RLS960050.las	1	150.259	169.14
	2	150.195	164.221
	7	45.075	162.082
	9	150.148	151.55
	18	162.482	368.091
	20	150.206	151.874
14RLS960065.las	1	150.247	270.599
	2	150.2	176.525
	7	-54.67	176.353
	9	150.141	156.332
	18	150.666	1817.569
	20	150.198	161.971
14RLS960080.las	1	150.238	287.317
	2	150.29	191.306
	7	-4.887	190.032
	9	150.249	152.832
	18	158.211	1835.03
	20	150.285	153.364
14RLS960095.las	1	150.57	293.465
	2	150.54	201.358
	7	-24.78	201.198
	9	150.47	183.958
	18	159.956	1831.282
	20	150.519	184.119
14RLS960110.las	1	175.297	300.188
	2	175.08	208.709
	7	-31.426	208.737
	9	183.736	183.872
	18	180.579	1826.963

DPH-1.4 Report on Elevation by Class for Tiled Data - continued

File	Class	Z Min	Z Max
	20	183.73	183.891
14RLS960125.las	1	186.667	308.299
	2	186.505	212.7
	7	22.522	212.634
	18	189.165	1508.978
14RLS960140.las	1	187.765	305.628
	2	187.618	214.92
	7	26.716	214.742
	9	192.416	192.835
	18	190.676	347.739
	20	192.429	192.876
14RLS960155.las	1	196.041	317.054
	2	196.055	224.398
	7	40.42	224.379
	9	207.062	207.481
	18	197.957	418.698
	20	207.123	207.584
14RLS960170.las	1	200.839	323.511
	2	200.568	224.967
	7	22.759	222.041
	18	205.382	346.367
14RLS960185.las	1	198.478	213.339
	2	197.616	211.974
	7	32.373	208.309
	18	199.36	1834.879
14RLS975050.las	1	149.942	264.839
	2	149.964	170.421
	7	9.889	170.276
	9	149.981	152.793
	18	150.598	341.726
	20	149.995	152.748
14RLS975065.las	1	156.796	280.921
	2	156.811	196.361
	7	-44.931	193.741
	18	163.764	1814.904
14RLS975080.las	1	169.737	294.77
	2	169.363	200.636
	7	-7.58	199.663
	18	172.858	1825.808
14RLS975095.las			

DPH-1.4 Report on Elevation by Class for Tiled Data - continued

File	Class	Z Min	Z Max
	1	175.398	300.986
	2	174.954	205.03
	7	1.689	205.018
	9	183.709	184.009
	18	178.872	341.474
	20	183.7	184.134
14RLS975110.las	1	183.762	316.072
	2	183.763	222.4
	7	21.848	220.585
	9	183.753	183.931
	18	185.179	343.625
	20	183.769	184.529
14RLS975125.las	1	193.898	321.809
	2	193.691	226.811
	7	43.787	225.174
	18	196.418	1838.854
14RLS975140.las	1	199.499	319.351
	2	199.4	226.988
	7	4.971	227
	18	200.387	397.693
14RLS975155.las	1	199.065	309.612
	2	198.884	223.403
	7	33.671	223.183
	9	207.051	207.602
	18	200.199	341.164
	20	207.06	207.836
14RLS975170.las	1	211.571	222.075
	2	211.373	220.808
	7	56.063	217.968
	18	212.786	216.238
14RLS990005.las	1	147.654	247.929
	2	147.754	158.814
	7	50.12	158.723
	9	147.678	150.822
	18	151.068	332.572
	20	147.723	151.779
14RLS990020.las	1	147.841	248.018
	2	147.911	166.594
	7	2.231	166.473
	9	147.893	150.303
	18	149.261	321.06

DPH-1.4 Report on Elevation by Class for Tiled Data - continued

File	Class	Z Min	Z Max
	20	147.81	150.549
14RLS990035.las	1	149.079	274.506
	2	149.089	198.377
	7	-25.992	197.865
	9	149.048	151.903
	18	151.019	322.477
	20	149.089	152.359
14RLS990050.las	1	149.305	294.959
	2	149.294	199.199
	7	-40.511	198.925
	9	149.219	151.93
	18	153.691	1805.583
	20	149.262	152.756
14RLS990065.las	1	162.283	306.027
	2	161.954	213.083
	7	13.197	212.942
	18	163.881	1825.686
14RLS990080.las	1	182.992	306.356
	2	182.953	220.414
	7	16.45	220.43
	18	184.531	342.376
14RLS990095.las	1	192.767	316.785
	2	192.445	222.666
	7	37.25	222.68
	18	194.442	343.086
14RLS990110.las	1	197.124	321.655
	2	196.985	225.524
	7	8.626	225.493
	9	200.354	200.88
	18	198.545	386.617
	20	200.358	200.937
14RLS990125.las	1	200.28	321.839
	2	200.307	226.769
	7	33.248	226.675
	9	200.335	200.499
	18	200.913	404.051
	20	200.374	200.551
14RLS990140.las	1	207.598	325.173
	2	207.397	227.815
	7	30.286	227.144

DPH-1.4 Report on Elevation by Class for Tiled Data - continued

File	Class	Z Min	Z Max
	18	208.778	340.259
14RLS990155.las	1	207.049	213.929
	2	207.023	208.406
	7	71.612	208.396
	18	208.201	212.656
14RLT000565.las	1	274.207	404.79
	2	274.212	316.069
	7	37.003	315.758
	9	274.407	275.932
	18	274.478	508.815
	20	274.465	276.048
14RLT000580.las	1	274.239	414.608
	2	274.271	322.22
	7	32.865	321.239
	9	274.375	283.552
	18	274.489	555.551
	20	274.437	289.548
14RLT000595.las	1	274.536	431.9
	2	274.527	351.638
	7	79.767	351.499
	9	274.443	334.685
	18	284.534	1948.733
	20	274.477	333.892
14RLT000610.las	1	333.089	351.973
	2	333.159	350.248
	7	83.946	340.656
	9	333.048	334.178
	18	333.162	585.132
	20	333.135	334.143
14RLT000625.las	1	333.051	359.04
	2	333.153	358.329
	7	82.28	357.716
	9	333.071	334.167
	18	333.163	577.964
	20	333.117	334.864
14RLT015535.las	1	271.513	398.965
	2	271.65	306.159
	7	132.948	305.783
	9	271.555	275.88
	18	271.721	412.862
	20	271.616	275.978

DPH-1.4 Report on Elevation by Class for Tiled Data - continued

File	Class	Z Min	Z Max
14RLT015550.las	1	271.996	408.562
	2	272.083	314.718
	7	34.441	313.991
	9	272.021	275.288
	18	272.523	542.263
	20	272.065	275.677
14RLT015565.las	1	272.99	416.389
	2	273.26	320.412
	7	36.594	320.877
	9	273.048	276.511
	18	273.584	549.921
	20	273.3	277.223
14RLT015580.las	1	279.59	425.647
	2	279.674	336.23
	7	56.115	334.863
	18	280.712	1915.095
14RLT015595.las	1	315.823	360.972
	2	315.665	351.574
	7	92.05	351.976
	9	333.102	333.885
	18	318.239	574.98
	20	333.164	334.133
14RLT015610.las	1	333.088	371.75
	2	333.155	356.705
	7	80.339	356.187
	9	333.115	334.362
	18	333.215	583.02
	20	333.14	335.282
14RLT015625.las	1	332.884	390.809
	2	333.173	355.804
	7	73.351	349.678
	9	333.048	334.322
	17	351.916	354.386
	18	333.154	1946.627
14RLT030505.las	20	333.121	334.615
	1	268.668	365.752
	2	268.61	296.993
	7	126.466	295.264
	9	268.557	270.423
	18	269.571	339.792
14RLT030520.las	20	268.62	271.402

DPH-1.4 Report on Elevation by Class for Tiled Data - continued

File	Class	Z Min	Z Max
	1	269.354	395.917
	2	268.989	313.628
	7	76.845	313.705
	9	269.236	272.58
	18	269.639	460.967
	20	269.313	273.257
14RLT030535.las	1	271.355	411.379
	2	271.42	316.176
	7	120.859	316.743
	9	271.367	273.175
	17	281.038	290.574
	18	271.633	415.922
	20	271.393	273.128
14RLT030550.las	1	290.124	414.811
	2	289.629	319.116
	7	130.54	317.996
	18	290.339	1918.344
14RLT030565.las	1	300.761	427.943
	2	300.76	333.53
	7	74.398	334.422
	18	303.225	556.486
14RLT030580.las	1	307.875	426.868
	2	307.801	341.012
	7	93.316	340.563
	18	314.561	571.52
14RLT030595.las	1	330.902	388.174
	2	330.71	358.804
	7	111.282	358.667
	18	335.151	587.058
14RLT030610.las	1	333.118	438.625
	2	333.206	363.053
	7	102.765	363.039
	9	333.142	333.826
	17	361.209	361.982
	18	333.277	587.687
	20	333.204	334.291
14RLT030625.las	1	333.066	363.272
	2	333.195	353.181
	7	85.266	351.542
	9	333.031	333.932
	17	351.254	353.033

DPH-1.4 Report on Elevation by Class for Tiled Data - continued

File	Class	Z Min	Z Max
	18	333.142	1798.147
	20	333.14	334.184
14RLT045490.las	1	267.688	398.82
	2	267.681	308.077
	7	113.689	308.239
	9	267.621	270.966
	18	268.429	425.94
	20	267.668	271.505
14RLT045505.las	1	268.171	401.805
	2	268.292	312.834
	7	93.6	312.889
	9	268.248	272.152
	18	268.35	1911.04
	20	268.28	272.016
14RLT045520.las	1	269.362	407.83
	2	269.261	318.186
	7	119.004	318.516
	9	269.218	269.781
	18	271.473	437.969
	20	269.248	270.274
14RLT045535.las	1	280.533	412.684
	2	280.539	320.197
	7	116.818	320.16
	18	281.244	427.458
14RLT045550.las	1	287.484	412.372
	2	287.553	318.723
	7	57.558	318.844
	18	289.71	539.485
14RLT045565.las	1	299.739	425.194
	2	299.759	333.716
	7	61.789	334.411
	18	303.051	561.957
14RLT045580.las	1	311.34	428.219
	2	311.412	341.71
	7	83.899	340.924
	9	322.838	323.119
	17	331.527	334.085
	18	315.671	573.623
	20	322.911	323.411
14RLT045595.las	1	334.904	371.991

DPH-1.4 Report on Elevation by Class for Tiled Data - continued

File	Class	Z Min	Z Max
	2	334.778	362.718
	7	118.151	362.493
	18	337.368	582.584
14RLT045610.las	1	333.12	452.126
	2	333.206	365.017
	7	98.441	365.134
	9	333.141	334.296
	18	333.304	588.674
	20	333.16	335.391
14RLT045625.las	1	333.111	360.859
	2	333.188	357.472
	7	66.067	357.087
	9	333.034	333.913
	18	333.138	595.448
	20	333.178	334.488
14RLT060490.las	1	267.424	385.988
	2	267.493	294.007
	7	106.429	293.981
	9	267.361	269.607
	18	267.866	481.615
	20	267.418	269.809
14RLT060505.las	1	278.831	407.672
	2	278.768	313.9
	7	103.418	312.881
	18	280.844	1918.455
14RLT060520.las	1	291.866	413.274
	2	291.672	322.21
	7	114.733	322.294
	18	293.532	463.422
14RLT060535.las	1	290.569	411.367
	2	290.391	332.723
	7	121.641	333.557
	18	291.189	427.613
14RLT060550.las	1	293.005	419.56
	2	292.683	331.438
	7	125.909	331.417
	18	295.018	1916.199
14RLT060565.las	1	309.274	430.451
	2	309.166	344.93
	7	81.047	344.968

DPH-1.4 Report on Elevation by Class for Tiled Data - continued

File	Class	Z Min	Z Max
	18	313.221	568.896
14RLT060580.las	1	321.383	445.804
	2	321.278	353.087
	7	101.398	353.152
	18	326.032	1437.3
14RLT060595.las	1	327.747	381.283
	2	327.573	364.723
	7	109.194	364.682
	18	330.798	1902.691
14RLT060610.las	1	333.122	438.981
	2	333.202	366.248
	7	89.593	366.3
	9	333.106	334.376
	18	333.212	591.111
	20	333.181	334.656
14RLT060625.las	1	333.103	352.806
	2	333.185	351.282
	7	79.091	348.799
	9	333.081	334.844
	18	333.138	600.685
	20	333.129	334.255
14RLT075475.las	1	266.744	376.648
	2	266.836	294.712
	7	129.729	288.4
	9	266.722	270.149
	18	267.002	406.868
	20	266.824	269.711
14RLT075490.las	1	267.324	393.321
	2	267.399	309.296
	7	98.65	309.269
	9	267.362	269.37
	17	279.857	280.198
	18	267.45	1638.657
	20	267.405	269.295
14RLT075505.las	1	285.416	405.227
	2	285.403	314.353
	7	95.713	314.222
	18	288.468	476.362
14RLT075520.las	1	293.365	412.938
	2	292.664	316

DPH-1.4 Report on Elevation by Class for Tiled Data - continued

File	Class	Z Min	Z Max
	7	94.236	316.036
	18	294.201	478.317
14RLT075535.las	1	303.185	421.629
	2	303.03	332.882
	7	128.736	333.62
	18	304.428	488.77
14RLT075550.las	1	300.646	424.4
	2	300.502	335.664
	7	121.137	335.665
	18	305.697	549.835
14RLT075565.las	1	306.045	433.836
	2	306.101	337.953
	7	75.444	338.403
	18	309.915	562.608
14RLT075580.las	1	321.514	439.339
	2	321.602	354.602
	7	101.396	354.514
	18	321.911	577.493
14RLT075595.las	1	340.796	421.63
	2	340.808	368.503
	7	110.034	367.657
	18	345.441	595.399
14RLT075610.las	1	333.156	376.294
	2	333.214	365.774
	7	105.077	365.408
	9	333.17	333.557
	18	333.626	587.062
	20	333.222	333.732
14RLT075625.las	1	333.111	350.372
	2	333.185	344.585
	7	75.944	343.992
	9	333.078	336.198
	18	333.123	587.768
	20	333.102	336.53
14RLT090475.las	1	265.872	378.322
	2	265.961	288.562
	7	118.794	288.075
	9	265.895	268.441
	18	266.22	1913.567
	20	265.963	268.937

DPH-1.4 Report on Elevation by Class for Tiled Data - continued

File	Class	Z Min	Z Max
14RLT090490.las	1	270.31	394.6
	2	269.75	307.352
	7	98.636	307.403
	17	279.158	279.729
	18	271.589	424.091
14RLT090505.las	1	280.971	397.809
	2	281.016	312.615
	7	76.343	312.742
	18	281.111	415.345
14RLT090520.las	1	291.52	422.18
	2	291.419	328.98
	7	94.736	329.597
	18	292.03	532.021
14RLT090535.las	1	305.581	424.468
	2	305.191	336.328
	7	126.693	336.45
	18	306.816	457.468
14RLT090550.las	1	315.611	434.06
	2	315.602	339.703
	7	139.243	339.979
	18	317.498	1902.537
14RLT090565.las	1	316.722	444.173
	2	316.797	345.054
	7	93.967	345.555
	18	317.543	566.537
14RLT090580.las	1	323.609	442.997
	2	323.691	355.999
	7	101.204	355.699
	18	327.609	1937.746
14RLT090595.las	1	338.223	450.135
	2	338.159	367.65
	7	104.895	366.706
	18	340.746	590.732
14RLT090610.las	1	333.141	350.404
	2	333.186	349.447
	7	98.89	348.41
	9	333.166	334.098
	18	333.243	580.054
	20	333.203	334.271
14RLT090625.las			

DPH-1.4 Report on Elevation by Class for Tiled Data - continued

File	Class	Z Min	Z Max
	1	333.062	345.252
	2	333.19	341.451
	7	94.219	340.888
	9	333.082	334.145
	18	333.238	584.995
	20	333.178	334.33
14RLT105460.las	1	265.401	369.708
	2	265.328	276.502
	7	114.116	275.837
	9	265.322	268.234
	18	265.741	414.209
	20	265.35	268.108
14RLT105475.las	1	265.829	376.544
	2	265.853	284.242
	7	125.749	284.286
	9	265.826	269.542
	18	265.955	427.709
	20	265.876	269.661
14RLT105490.las	1	274.028	389.886
	2	274.017	308.648
	7	114.332	308.251
	9	280.667	288.327
	17	279.593	281.549
	18	275.291	430.655
	20	280.689	288.636
14RLT105505.las	1	287.279	410.608
	2	287.161	316.238
	7	94.387	316.422
	18	287.987	1903.303
14RLT105520.las	1	293.744	411.401
	2	293.628	328.492
	7	118.769	328.965
	18	294.61	491.311
14RLT105535.las	1	309.821	427.823
	2	309.824	338.123
	7	138.21	338.368
	18	310.066	491.864
14RLT105550.las	1	319.733	434.173
	2	319.758	341.853
	7	128.127	342.215
	18	323.695	550.838

DPH-1.4 Report on Elevation by Class for Tiled Data - continued

File	Class	Z Min	Z Max
14RLT105565.las	1	316.636	442.831
	2	316.683	346.444
	7	92.11	345.957
	18	318.449	1930.768
14RLT105580.las	1	328.686	446.914
	2	328.73	357.182
	7	109.02	357.194
	18	334.519	586.195
14RLT105595.las	1	338.002	375.095
	2	337.885	361.766
	7	106.685	361.519
	18	339.718	587.178
14RLT105610.las	1	333.161	372.455
	2	333.185	366.82
	7	91.442	346.578
	9	333.15	333.906
	18	333.285	1954.076
	20	333.16	333.639
14RLT105625.las	1	333.106	380.859
	2	333.2	370.295
	7	84.733	369.6
	9	333.102	334.139
	18	333.348	588.138
	20	333.201	334.558
14RLT120445.las	1	262.758	367.335
	2	262.857	276.134
	7	140.933	275.704
	9	262.725	266.382
	17	274.175	278.317
	18	263.072	412.656
	20	262.827	266.601
14RLT120460.las	1	265.174	376.969
	2	265.203	278.969
	7	75.619	278.775
	9	265.332	267.218
	17	271.77	275.398
	18	265.245	417.761
	20	265.351	267.516
14RLT120475.las	1	274.821	387.167
	2	274.685	291.842
	7	122.74	291.79

DPH-1.4 Report on Elevation by Class for Tiled Data - continued

File	Class	Z Min	Z Max
	18	275.713	433.137
14RLT120490.las	1	283.371	391.636
	2	282.776	307.186
	7	126.666	307.215
	9	283.46	283.53
	18	283.525	423.246
	20	283.447	283.598
14RLT120505.las	1	289.693	401.958
	2	289.445	319.189
	7	130.656	318.507
	18	290.899	457.896
14RLT120520.las	1	293.735	410.715
	2	293.739	319.019
	7	133.974	319.246
	18	294.008	432.68
14RLT120535.las	1	300.547	420.664
	2	300.121	332.814
	7	111.205	333.002
	18	300.59	1944.068
14RLT120550.las	1	307.203	435.18
	2	306.675	338.296
	7	85.156	339.004
	18	309.873	553.94
14RLT120565.las	1	315.848	431.821
	2	315.757	338.987
	7	87.153	339.006
	18	319.416	1933.943
14RLT120580.las	1	326.807	440.399
	2	326.95	369.189
	7	99.476	367.706
	18	329.195	1439.954
14RLT120595.las	1	341.764	381.093
	2	341.21	379.662
	7	114.044	379.545
	18	343.511	585.745
14RLT120610.las	1	337.19	409.657
	2	337.042	383.516
	7	113.006	382.884
	18	338.231	590.637

DPH-1.4 Report on Elevation by Class for Tiled Data - continued

File	Class	Z Min	Z Max
14RLT120625.las	1	333.167	376.091
	2	333.175	372.238
	7	98.987	372.188
	9	333.148	334.208
	18	333.581	583.006
	20	333.181	334.691
14RLT135430.las	1	261.194	372.734
	2	261.23	273.898
	7	160.941	273.358
	9	261.151	263.379
	18	261.439	411.045
	20	261.247	264.027
14RLT135445.las	1	261.705	367.537
	2	261.68	277.085
	7	126.452	275.715
	9	261.612	267.596
	17	264.961	265.773
	18	262.378	412.434
	20	261.681	265.285
14RLT135460.las	1	263.265	374.923
	2	263.117	282.551
	7	57.498	282.615
	9	263.253	264.193
	18	263.393	477.554
	20	263.268	265.27
14RLT135475.las	1	277.11	387.247
	2	276.934	295.238
	7	126.065	295.33
	17	281.724	283.359
	18	277.852	472.863
14RLT135490.las	1	284.921	401.154
	2	284.842	305.282
	7	126.126	305.357
	17	288.702	299.388
	18	285.524	444.038
14RLT135505.las	1	297.431	416.26
	2	297.328	326.16
	7	91.288	326.216
	18	298.261	432.767
14RLT135520.las	1	303.059	418.514
	2	302.855	327.44

DPH-1.4 Report on Elevation by Class for Tiled Data - continued

File	Class	Z Min	Z Max
	7	132.004	327.516
	18	304.592	498.372
14RLT135535.las	1	305.329	433.088
	2	304.572	335.464
	7	132.819	335.504
	18	306.871	1921.825
14RLT135550.las	1	323.644	437.064
	2	323.243	339.612
	7	145.956	339.254
	18	324.616	1950.191
14RLT135565.las	1	319.413	444.731
	2	319.355	349.149
	7	95.615	348.713
	18	322.757	1958.257
14RLT135580.las	1	335.261	446.745
	2	334.648	379.68
	7	105.862	379.497
	17	351.704	360.44
	18	337.746	590.036
14RLT135595.las	1	354.309	385.912
	2	354.347	385.935
	7	127.948	385.755
	18	358.084	601.029
14RLT135610.las	1	357.013	389.524
	2	356.842	386.762
	7	162.69	386.632
	18	360.63	593.054
14RLT135625.las	1	333.223	376.014
	2	333.129	370.06
	7	115.143	369.543
	9	333.142	333.854
	18	333.544	591.774
	20	333.166	334.049
14RLT150430.las	1	260.168	369.123
	2	260.188	276.38
	7	131.92	276.289
	9	260.113	263.324
	18	260.689	411.621
	20	260.144	263.615
14RLT150445.las			

DPH-1.4 Report on Elevation by Class for Tiled Data - continued

File	Class	Z Min	Z Max
	1	263.623	373.148
	2	263.516	281.044
	7	120.398	279.749
	18	264.053	482.955
14RLT150460.las	1	264.781	380.63
	2	264.779	283.811
	7	128.909	283.837
	18	265.106	1920.115
14RLT150475.las	1	278.007	387.055
	2	277.857	290.514
	7	103.491	290.544
	17	280.338	285.681
	18	278.382	913.838
14RLT150490.las	1	281.761	403.208
	2	281.626	306.983
	7	133.881	307.494
	17	285.435	305.008
	18	282.182	430.834
14RLT150505.las	1	300.016	426.962
	2	299.805	336.132
	7	102.137	336.121
	18	300.267	462.051
14RLT150520.las	1	311.536	427.462
	2	311.396	334.895
	7	128.411	334.84
	18	314.093	1942.384
14RLT150535.las	1	311.977	418.313
	2	311.395	326.706
	7	141.353	326.411
	18	312.603	459.762
14RLT150550.las	1	316.408	428.365
	2	316.476	334.884
	7	85.712	334.85
	18	317.187	1954.066
14RLT150565.las	1	326.109	438.211
	2	326.145	347.177
	7	158.215	347.1
	18	327.564	568.684
14RLT150580.las	1	336.445	457.666

DPH-1.4 Report on Elevation by Class for Tiled Data - continued

File	Class	Z Min	Z Max
	2	336.496	385.505
	7	143.168	385.247
	18	336.723	589.207
14RLT150595.las	1	362.995	387.357
	2	362.988	385.648
	7	224.972	385.519
	9	368.409	370.551
	18	363.92	586.643
	20	368.46	372.933
14RLT150610.las	1	346.332	378.378
	2	346.024	375.999
	7	127.946	375.823
	18	351.182	587.145
14RLT150625.las	1	333.276	377.193
	2	333.167	369.748
	7	107.844	369.75
	9	333.239	333.468
	18	333.764	1922.957
	20	333.249	333.865
14RLT165400.las	1	259.063	364.455
	2	259.033	273.026
	7	122.216	272.177
	9	258.953	262.107
	18	259.387	1918.212
	20	259.015	262.384
14RLT165415.las	1	259.657	385.973
	2	259.718	296.353
	7	129.245	296.508
	9	259.614	261.888
	18	259.792	473.413
	20	259.716	262.071
14RLT165430.las	1	260.171	395.674
	2	260.137	303.548
	7	88.155	303.555
	9	260.089	262.347
	18	260.459	419.663
	20	260.125	263.116
14RLT165445.las	1	266.266	404.852
	2	265.854	306.329
	7	122.48	306.781
	18	266.703	452.348

DPH-1.4 Report on Elevation by Class for Tiled Data - continued

File	Class	Z Min	Z Max	
14RLT165460.las	1	267.303	406.181	
	2	267.183	316.055	
	7	128.051	316.156	
	9	283.061	283.471	
	17	272.997	275.502	
	18	268.998	461.288	
14RLT165475.las	20	283.062	283.793	
	1	273.06	406.073	
	2	273.059	317.757	
	7	139.351	316.92	
	17	283.846	285.43	
	18	273.508	495.126	
14RLT165490.las	1	284.919	398.007	
	2	284.779	302.625	
	7	144.177	302.636	
	9	289.685	292.252	
	17	288.091	302.716	
	18	285.381	439.867	
14RLT165505.las	20	289.708	292.256	
	1	287.406	409.102	
	2	287.388	316.016	
	7	135.287	316.095	
	9	289.699	290.339	
	18	287.569	1942.69	
14RLT165520.las	20	289.711	290.824	
	1	292.987	428.625	
	2	292.78	330.641	
	7	146.899	328.577	
	18	293.653	444.865	
	14RLT165535.las	1	316.019	423.853
2		316.078	326.802	
7		152.084	326.718	
18		316.788	447.029	
14RLT165550.las		1	318.501	422.005
		2	318.418	325.626
	7	86.535	326.444	
	18	318.978	538.977	
	14RLT165565.las	1	338.565	431.499
		2	338.589	342.841
7		339.405	341.37	
18		341.261	562.905	

DPH-1.4 Report on Elevation by Class for Tiled Data - continued

File	Class	Z Min	Z Max
14RLT165580.las	1	338.902	389.115
	2	338.81	381.392
	7	339.474	380.869
	18	339.517	589.905
14RLT165595.las	1	369.587	385.308
	2	369.518	382.326
	7	369.598	382.222
	18	369.955	577.162
14RLT165610.las	1	352.298	377.371
	2	351.285	375.691
	7	199.823	375.45
	18	354.857	590.615
14RLT165625.las	1	337.263	440.07
	2	336.894	367.688
	7	108.059	367.681
	18	337.342	586.035
14RLT180385.las	1	257.676	359.315
	2	257.594	264.602
	7	173.478	264.347
	9	257.514	259.135
	18	258.908	400.64
	20	257.545	259.607
14RLT180400.las	1	257.654	390.719
	2	257.629	299.247
	7	129.607	299.302
	9	257.507	260.075
	18	258.307	422.932
	20	257.657	260.907
14RLT180415.las	1	267.89	395.85
	2	267.871	301.662
	7	119.569	301.765
	18	269.41	416.458
14RLT180430.las	1	278.355	400.798
	2	278.218	305.722
	7	128.292	306.361
	18	279.642	422.52
14RLT180445.las	1	286.023	404.371
	2	285.86	315.978
	7	134.614	316.058
	18	287.176	507.562

DPH-1.4 Report on Elevation by Class for Tiled Data - continued

File	Class	Z Min	Z Max
14RLT180460.las	1	293.051	413.185
	2	293.108	326.127
	7	139.969	325.753
	18	297.215	429.445
14RLT180475.las	1	284.668	431.61
	2	284.295	336.457
	7	139.116	336.26
	18	286.104	507.456
14RLT180490.las	1	287.371	406.273
	2	287.404	325.937
	7	130.519	325.894
	18	288.209	1937.334
14RLT180505.las	1	300.523	412.369
	2	300.369	329.771
	7	148.174	329.57
	18	302.141	1943.616
14RLT180520.las	1	294.501	400.126
	2	294.409	303.563
	7	163.54	303.344
	18	295.273	436.156
14RLT180610.las	1	351.775	370.734
	2	351.534	369.393
	7	354.911	369.136
	18	361.513	582.012
14RLT180625.las	1	348.416	367.324
	2	348.418	363.35
	7	250.176	363.343
	18	350.622	586.164
14RLT195385.las	1	256.814	374.942
	2	256.824	296.207
	7	122.724	296.209
	9	256.773	260.203
	18	257.312	452.644
	20	256.805	260.041
14RLT195400.las	1	257.205	394.645
	2	257.182	300.32
	7	122.117	300.394
	9	257.147	258.32
	18	257.843	412.825
	20	257.177	258.612

DPH-1.4 Report on Elevation by Class for Tiled Data - continued

File	Class	Z Min	Z Max
14RLT195415.las	1	276.145	400.17
	2	275.926	303.637
	7	123.991	303.773
	18	276.693	510.875
14RLT195430.las	1	288.472	400.537
	2	288.466	316.385
	7	125.864	316.474
	18	290.137	425.135
14RLT195445.las	1	305.45	420.785
	2	305.458	325.13
	7	131.309	325.308
	18	305.901	433.609
14RLT195460.las	1	309.637	427.67
	2	309.217	329.029
	7	145.919	328.767
	18	309.891	444.845
14RLT195475.las	1	312.407	430.97
	2	311.921	336.405
	7	114.231	336.371
	9	319.856	320.465
	18	314.434	1944.268
	20	319.859	320.953
14RLT195490.las	1	301.436	427.002
	2	301.643	329.056
	7	116.476	328.919
	18	306.038	455.479
14RLT195505.las	1	304.982	425.203
	2	304.519	331.518
	7	153.054	331.197
	18	306.786	532.434
14RLT210370.las	1	255.811	360.288
	2	255.892	263.903
	7	136.13	261.984
	9	255.821	258.738
	18	255.871	412.341
	20	255.83	258.497
14RLT210385.las	1	256.655	391.554
	2	256.504	298.655
	7	126.303	298.754
	9	256.484	258.222

DPH-1.4 Report on Elevation by Class for Tiled Data - continued

File	Class	Z Min	Z Max
	18	257.418	420.95
	20	256.501	258.322
14RLT210400.las	1	272.411	395.71
	2	272.147	301.903
	7	112.068	301.9
	18	272.662	420.707
14RLT210415.las	1	275.481	401.793
	2	275.274	309.567
	7	132.204	307.92
	18	276.249	424.668
14RLT210430.las	1	285.248	411.885
	2	285.184	318.337
	7	134.575	319.058
	9	301.477	301.72
	18	285.618	1938.464
	20	301.483	301.815
14RLT210445.las	1	304.355	417.811
	2	304.318	321.388
	7	138.993	322.086
	18	305.248	445.264
14RLT210460.las	1	308.785	419.249
	2	308.687	323.343
	7	108.109	323.352
	9	312.443	312.726
	17	311.842	312
	18	311.513	1948.031
	20	312.473	313.128
14RLT210475.las	1	313.608	422.693
	2	313.594	324.704
	7	144.845	325.191
	18	315.613	450.25
14RLT210490.las	1	313.459	424.578
	2	313.473	327.193
	7	151.995	327.247
	18	314.82	448.845
14RLT210505.las	1	322.188	339.602
	2	321.969	331.524
	7	162.219	331.469
	18	322.78	344.143
14RLT225370.las			

DPH-1.4 Report on Elevation by Class for Tiled Data - continued

File	Class	Z Min	Z Max
	1	254.09	362.187
	2	254.118	266.144
	7	119.108	264.258
	9	254.038	257.181
	18	254.812	390.141
	20	254.124	258.15
14RLT225385.las	1	254.9	392.875
	2	254.992	299.734
	7	119.606	300.339
	9	254.936	256.783
	18	255.158	420.973
	20	254.944	257.314
14RLT225400.las	1	267.548	397.047
	2	267.296	302.372
	7	131.313	302.413
	18	268.629	459.426
14RLT225415.las	1	278.26	407.083
	2	278.039	310.526
	7	139.723	309.877
	9	293.487	293.975
	18	280.268	1904.319
	20	293.54	294.217
14RLT225430.las	1	287.843	412.06
	2	287.512	315.215
	7	139.55	315.297
	18	289.079	1938.246
14RLT225445.las	1	300.436	419.066
	2	300.396	321.218
	7	133.502	321.31
	18	302.679	1939.448
14RLT225460.las	1	312.191	430.552
	2	311.941	335.484
	7	148.212	335.593
	17	333.631	335.359
	18	314.193	1949.276
14RLT225475.las	1	316.159	430.285
	2	316.159	336.695
	7	157.784	336.663
	18	316.669	451.344
14RLT225490.las	1	320.036	328.687

DPH-1.4 Report on Elevation by Class for Tiled Data - continued

File	Class	Z Min	Z Max
	2	319.746	323.879
	7	164.731	323.169
	18	321.595	1927.114
14RLT240340.las	1	252.76	354.958
	2	252.783	265.703
	7	135.407	264.71
	9	252.742	255.424
	18	253.148	399.17
	20	252.767	255.723
14RLT240355.las	1	253.034	359.122
	2	253.071	278.749
	7	142.125	274.395
	9	253.027	256.847
	18	254.185	394.933
	20	253.041	256.424
14RLT240370.las	1	253.698	381.273
	2	253.618	298.476
	7	39.544	298.553
	9	253.571	255.051
	18	254.039	423.21
	20	253.56	255.52
14RLT240385.las	1	260.444	395.505
	2	260.46	304.706
	7	137.895	304.72
	18	261.451	497.019
14RLT240400.las	1	270.933	402.395
	2	270.89	308.213
	7	131.889	308.297
	18	271.662	433.527
14RLT240415.las	1	293.473	410.44
	2	293.064	311.878
	7	105.753	312.526
	9	293.497	293.896
	18	293.861	441.752
	20	293.517	293.812
14RLT240430.las	1	293.59	409.94
	2	293.486	315.289
	7	137.687	315.299
	9	293.547	293.743
	18	295.281	1939.816
	20	293.522	293.911

DPH-1.4 Report on Elevation by Class for Tiled Data - continued

File	Class	Z Min	Z Max
14RLT240445.las	1	305.709	420.256
	2	305.615	321.561
	7	140.555	322.302
	18	309.219	1952.922
14RLT240460.las	1	316.018	429.719
	2	315.934	338.39
	7	150.405	338.325
	18	317.986	1952.155
14RLT240475.las	1	331.023	343.619
	2	330.608	341.089
	7	150.609	341.022
	18	332.14	1936.188
14RLT255325.las	1	251.324	357.511
	2	251.345	263.594
	7	167.048	264.642
	9	251.367	254.02
	18	251.428	418.968
	20	251.377	254.239
14RLT255340.las	1	251.429	364.288
	2	251.451	270.38
	7	127.026	271.101
	9	251.429	255.506
	18	252.072	416.255
	20	251.448	255.841
14RLT255355.las	1	253.125	381.222
	2	253.092	293.695
	7	61.586	294.347
	9	253.058	257.402
	18	253.699	427.947
	20	253.06	257.607
14RLT255370.las	1	260.833	387.939
	2	260.785	297.55
	7	127.164	297.595
	18	263.492	421.119
14RLT255385.las	1	282.074	399.242
	2	281.091	303.797
	7	141.953	304.672
	18	283.07	431.561
14RLT255400.las	1	284.907	403.846
	2	284.839	308.726

DPH-1.4 Report on Elevation by Class for Tiled Data - continued

File	Class	Z Min	Z Max
	7	134.093	308.808
	18	286.805	440.961
14RLT255415.las	1	300.13	411.214
	2	300.118	312.575
	7	131.732	312.737
	18	301.533	454.986
14RLT255430.las	1	306.941	414.68
	2	306.914	316.206
	7	140.095	316.786
	18	308.941	448.155
14RLT255445.las	1	307.037	417.284
	2	306.309	320.619
	7	156.144	320.694
	9	314.49	314.946
	18	307.358	450.768
	20	314.505	314.83
14RLT255460.las	1	316.987	322.992
	2	316.91	320.126
	7	161.799	319.826
	18	318.065	334.595
14RLT270265.las	1	246.342	348.704
	2	246.318	262.117
	7	132.181	261.735
	9	246.319	248.759
	18	246.404	425.289
	20	246.34	248.654
14RLT270280.las	1	246.515	367.574
	2	246.565	273.966
	7	99.633	271.302
	9	246.357	252.644
	18	248.607	417.235
	20	246.512	253.096
14RLT270295.las	1	249.861	361.047
	2	249.873	285.062
	7	120.617	284.149
	9	249.838	253.665
	18	250.207	412.102
	20	249.837	253.746
14RLT270310.las	1	249.898	360.121
	2	249.959	263.693

DPH-1.4 Report on Elevation by Class for Tiled Data - continued

File	Class	Z Min	Z Max
	7	126.231	264.269
	9	249.895	252.964
	18	250.456	423.068
	20	249.936	252.829
14RLT270325.las	1	250.644	364.161
	2	250.597	271.486
	7	112.653	271.691
	9	250.598	254.504
	18	251.108	418.847
	20	250.642	256.165
14RLT270340.las	1	258.721	370.86
	2	258.195	290.98
	7	127.627	290.979
	18	262.406	422.207
14RLT270355.las	1	256.271	381.186
	2	256.198	289.171
	7	128.689	289.245
	9	256.171	259.863
	18	256.62	1916.873
	20	256.226	260.7
14RLT270370.las	1	257.385	373.46
	2	257.358	294.257
	7	138.549	294.329
	18	259.186	488.814
14RLT270385.las	1	268.19	396.922
	2	268.153	299.17
	7	117.169	298.926
	18	268.827	440.041
14RLT270400.las	1	277.148	402.832
	2	277.058	306.592
	7	136.2	306.477
	9	281.687	283.205
	18	278.088	448.437
	20	282.014	283.35
14RLT270415.las	1	283.149	402.236
	2	283.065	311.254
	7	141.852	311.009
	18	287.064	451.221
14RLT270430.las	1	297.023	411.92
	2	297.036	314.964

DPH-1.4 Report on Elevation by Class for Tiled Data - continued

File	Class	Z Min	Z Max
	7	153.512	315.129
	9	298.187	299.167
	18	298.298	451.254
	20	298.169	299.134
14RLT285250.las	1	245.135	277.142
	2	245.068	276.948
	7	118.619	276.819
	9	245.041	246.003
	18	245.413	328.816
	20	245.062	246.371
14RLT285265.las	1	245.148	359.12
	2	245.096	267.978
	7	94.378	267.966
	9	245.041	250.675
	18	245.673	422.964
	20	245.082	251.037
14RLT285280.las	1	249.594	366.386
	2	249.669	282.78
	7	65.515	282.792
	9	249.589	251.595
	18	257.836	1916.313
	20	249.616	251.8
14RLT285295.las	1	253.714	386.416
	2	253.163	288.971
	7	92.623	289.373
	18	259.629	419.199
14RLT285310.las	1	261.174	388.072
	2	261.083	289.389
	7	101.517	290.103
	18	261.678	441.326
14RLT285325.las	1	263.142	384.173
	2	263.013	290.35
	7	123.392	290.395
	18	263.695	426.329
14RLT285340.las	1	271.274	395.877
	2	271.259	300.122
	7	130.335	300.237
	18	271.438	440.491
14RLT285355.las	1	259.119	391.871
	2	259.144	296.972

DPH-1.4 Report on Elevation by Class for Tiled Data - continued

File	Class	Z Min	Z Max
	7	138.876	297.027
	9	259.187	265.178
	18	259.452	431.679
	20	259.318	265.01
14RLT285370.las	1	263.94	392.136
	2	264.087	293.522
	7	107.859	292.907
	9	263.974	267.447
	17	280.456	281.629
	18	264.189	434.616
	20	264.027	268.26
14RLT285385.las	1	272.188	397.315
	2	272.125	299.594
	7	130.864	298.437
	18	274.099	1942.969
14RLT285400.las	1	276.069	398.11
	2	275.717	302.373
	7	137.283	302.172
	18	276.822	1953.094
14RLT285415.las	1	284.347	400.813
	2	284.26	303.245
	7	156.413	303.128
	18	287.04	451.539
14RLT300235.las	1	243.209	353.079
	2	243.268	280.563
	7	122.194	279.994
	9	243.217	246.802
	18	244.05	424.339
	20	243.205	246.63
14RLT300250.las	1	243.934	358.085
	2	243.87	278.067
	7	105.638	271.91
	9	243.823	250.523
	18	244.643	421.871
	20	243.872	250.627
14RLT300265.las	1	247.053	382.093
	2	246.948	284.585
	7	110.827	284.524
	9	249.15	250.592
	18	248.119	1925.045
	20	249.174	251.069

DPH-1.4 Report on Elevation by Class for Tiled Data - continued

File	Class	Z Min	Z Max
14RLT300280.las	1	257.65	383.662
	2	257.57	286.485
	7	114.46	286.155
	18	258.159	419.871
14RLT300295.las	1	265.047	385.174
	2	264.692	288.652
	7	124.402	289.039
	18	269.577	1904.664
14RLT300310.las	1	279.801	390.09
	2	279.794	295.56
	7	132.972	295.551
	18	280.701	423.259
14RLT300325.las	1	273.745	398.421
	2	273.636	307.68
	7	132.217	307.739
	18	274.576	428.532
14RLT300340.las	1	282.624	402.825
	2	282.575	314.661
	7	145.168	314.691
	18	284.646	444.224
14RLT300355.las	1	281.15	411.066
	2	281.2	317.407
	7	73.181	317.369
	18	283.045	511.705
14RLT300370.las	1	266.943	396.572
	2	266.974	306.329
	7	136.921	306.35
	9	266.926	269.844
	18	267.083	1936.588
	20	266.967	270.048
14RLT300385.las	1	270.314	377.924
	2	270.264	295.466
	7	66.494	294.999
	9	274.043	274.536
	18	270.983	1946.945
	20	274.098	275.055
14RLT300400.las	1	274.061	300.102
	2	274.073	299.042
	7	155.334	299.107
	9	274.039	274.449

DPH-1.4 Report on Elevation by Class for Tiled Data - continued

File	Class	Z Min	Z Max
	18	275.2	351.555
	20	274.078	274.715
14RLT315220.las	1	241.613	363.679
	2	241.667	278.294
	7	133.784	274.681
	9	241.653	249.319
	18	241.999	421.411
	20	241.676	249.766
14RLT315235.las	1	242.623	357.899
	2	242.613	274.994
	7	109.895	274.414
	9	242.525	249.772
	18	243.182	1893.355
	20	242.564	250.045
14RLT315250.las	1	247.579	376.965
	2	247.496	283.255
	7	110.874	282.843
	9	248.179	251.514
	18	248.568	1915.542
	20	248.182	252.013
14RLT315265.las	1	257.153	383.95
	2	257.046	287.201
	7	122.629	287.573
	18	258.578	443.395
14RLT315280.las	1	266.231	384.03
	2	266.311	288.885
	7	125.703	288.87
	18	268.075	417.246
14RLT315295.las	1	265.444	386.003
	2	265.25	298.856
	7	132.661	298.804
	18	268.76	427.316
14RLT315310.las	1	274.589	397.552
	2	274.591	303.286
	7	130.025	303.336
	18	275.751	430.167
14RLT315325.las	1	289.213	411.545
	2	289.159	314.794
	7	142.136	315.46
	18	290.583	434.017

DPH-1.4 Report on Elevation by Class for Tiled Data - continued

File	Class	Z Min	Z Max
14RLT315340.las	1	290.531	413.938
	2	290.38	316.109
	7	140.31	316.639
	18	292.35	472.945
14RLT315355.las	1	294.456	418.296
	2	294.197	320.305
	7	113.184	320.254
	18	297.664	1946.134
14RLT315370.las	1	281.511	418.947
	2	281.411	324
	7	148.407	323.588
	18	288.237	1947.643
14RLT315385.las	1	283.27	305.737
	2	283.184	304.593
	7	156.308	299.761
	18	284.54	367.791
14RLT330220.las	1	240.461	354.477
	2	240.369	277.432
	7	72.191	277.398
	9	240.38	249.84
	18	240.799	417.611
	20	240.437	250.242
14RLT330235.las	1	245.54	375.135
	2	245.581	280.789
	7	114.196	280.626
	9	245.545	249.18
	18	246.054	1918.11
	20	245.563	249.783
14RLT330250.las	1	248.267	376.88
	2	248.233	288.8
	7	123.606	288.756
	9	248.201	254.201
	18	250.408	421.42
	20	248.244	254.632
14RLT330265.las	1	253.312	383.337
	2	253.417	287.407
	7	128.232	287.389
	9	253.354	259.004
	18	253.387	427.089
	20	253.417	258.697
14RLT330280.las			

DPH-1.4 Report on Elevation by Class for Tiled Data - continued

File	Class	Z Min	Z Max
	1	257.256	375.824
	2	257.244	288.557
	7	132.462	288.521
	9	257.227	262.044
	18	257.563	423.201
	20	257.267	262.219
14RLT330295.las	1	259.927	378.047
	2	260.026	297.854
	7	119.91	297.774
	9	259.949	265.051
	17	270.163	271.711
	18	259.993	426.893
	20	260.043	270.661
14RLT330310.las	1	267.725	385.891
	2	267.263	298.236
	7	141.278	298.321
	18	269.37	457.493
14RLT330325.las	1	276.689	398.948
	2	276.686	304.047
	7	71.838	304.064
	18	279.486	445.627
14RLT330340.las	1	284.202	411.571
	2	284.108	313.187
	7	128.931	312.722
	18	291.383	1946.806
14RLT330355.las	1	293.148	407.276
	2	292.828	316.661
	7	151.105	316.792
	18	295.582	1941.436
14RLT330370.las	1	304.542	361.985
	2	304.558	315.927
	7	151.005	315.812
	18	309.975	1953.939
14RLT345205.las	1	239.174	344.554
	2	239.179	257.858
	7	62.265	257.902
	9	239.155	249.017
	18	239.293	408.744
	20	239.242	249.488
14RLT345220.las	1	240.333	364.065

DPH-1.4 Report on Elevation by Class for Tiled Data - continued

File	Class	Z Min	Z Max
	2	240.272	273.164
	7	105.698	273.231
	9	240.263	250.006
	18	240.797	424.247
	20	240.265	249.564
14RLT345235.las	1	252.851	381.22
	2	252.741	290.761
	7	124.473	290.649
	18	253.565	475.601
14RLT345250.las	1	269.888	390.476
	2	269.749	294.021
	7	124.75	294.056
	18	272.346	422.143
14RLT345265.las	1	255.043	386.638
	2	255.218	289.984
	7	135.175	290.116
	9	254.925	257.967
	18	255.55	428.887
	20	255.124	258.97
14RLT345280.las	1	265.937	397.378
	2	265.926	302.629
	7	125.261	302.562
	18	266.236	448.23
14RLT345295.las	1	264.656	400.574
	2	264.572	303.097
	7	141.683	303.779
	9	264.614	265.842
	18	265.047	434.479
	20	264.702	266.125
14RLT345310.las	1	264.915	392.326
	2	264.947	295.072
	7	85.154	293.827
	9	265.146	269.855
	18	265.314	1937.911
	20	265.215	270.054
14RLT345325.las	1	269.227	396.766
	2	269.229	303.651
	7	116.365	303.667
	9	269.209	273.315
	18	269.437	1934.416
	20	269.201	273.589

DPH-1.4 Report on Elevation by Class for Tiled Data - continued

File	Class	Z Min	Z Max
14RLT345340.las	1	273.121	410.404
	2	273.14	313.132
	7	113.852	312.739
	18	273.812	452.747
14RLT345355.las	1	302.15	317.847
	2	302.175	313.025
	7	149.391	312.456
	18	304.081	1941.879
14RLT360175.las	1	236.898	252.965
	2	236.828	245.274
	7	139.554	244.822
	9	236.846	237.142
	18	240.001	255.862
	20	236.852	237.583
14RLT360190.las	1	236.805	346.468
	2	236.883	254.477
	7	36.729	251.844
	9	236.771	247.819
	18	237.251	414.331
	20	236.854	248.187
14RLT360205.las	1	238.083	359.804
	2	238.182	266.766
	7	55.667	267.121
	9	238.101	249.525
	18	238.576	413.581
	20	238.189	250.125
14RLT360220.las	1	242.855	375.327
	2	242.75	278.414
	7	106.492	278.467
	18	243.379	416.986
14RLT360235.las	1	249.473	375.679
	2	249.322	288.624
	7	127.405	288.196
	18	250.107	424.824
14RLT360250.las	1	259.405	382.489
	2	259.265	291.178
	7	135.555	291.073
	18	259.976	430.865
14RLT360265.las	1	273.305	390.999
	2	273.237	295.537

DPH-1.4 Report on Elevation by Class for Tiled Data - continued

File	Class	Z Min	Z Max
	7	140.66	295.513
	18	274.207	425.094
14RLT360280.las	1	287.088	396.388
	2	287.099	303.188
	7	107.516	303.254
	18	288.194	440.869
14RLT360295.las	1	281.89	401.112
	2	281.546	303.294
	7	136.732	303.617
	18	282.624	440.545
14RLT360310.las	1	277.261	401.46
	2	277.106	302.937
	7	130.671	302.301
	9	291.884	292.157
	18	277.722	450.27
	20	291.887	292.145
14RLT360325.las	1	272.763	397.42
	2	272.823	302.413
	7	125.463	301.617
	9	272.653	292.038
	18	275.49	450.645
	20	272.748	292.068
14RLT360340.las	1	272.744	294.759
	2	272.829	290.69
	7	152.867	290.71
	9	272.631	275.384
	18	275.009	305.326
	20	272.765	275.666
14RLT375025.las	1	235.528	245.134
	2	235.29	237.218
	7	179.292	237.179
	18	236.728	244.389
14RLT375100.las	1	231.597	333.537
	2	231.571	247.151
	7	129.317	244.626
	9	231.63	234.639
	18	231.789	377.67
	20	231.662	235.198
14RLT375115.las	1	232.211	338.686
	2	232.301	271.546

DPH-1.4 Report on Elevation by Class for Tiled Data - continued

File	Class	Z Min	Z Max
	7	94.573	271.523
	9	232.219	247.111
	18	232.336	371.931
	20	232.267	249.03
14RLT375130.las	1	233.372	363.424
	2	233.344	274.688
	7	82.96	274.742
	9	233.264	247.645
	18	233.774	355.446
	20	233.277	247.903
14RLT375145.las	1	233.688	351.722
	2	233.612	273.738
	7	87.345	273.705
	9	233.565	249.094
	18	234.152	428.053
	20	233.605	249.115
14RLT375160.las	1	235.062	372.543
	2	234.991	276.502
	7	86.786	276.97
	9	234.964	248.911
	18	235.234	421.738
	20	235.012	249.44
14RLT375175.las	1	236.099	374.57
	2	236.144	279.83
	7	28.255	279.94
	9	236.135	249.167
	18	236.707	1417.9
	20	236.148	249.468
14RLT375190.las	1	236.78	371.716
	2	236.852	284.053
	7	95.607	284.347
	9	236.809	248.797
	18	237.023	414.137
	20	236.854	249.204
14RLT375205.las	1	247.734	383.717
	2	247.709	287.295
	7	105.758	287.963
	9	247.564	247.836
	18	247.846	477.638
	20	247.571	248.019
14RLT375220.las	1	252.034	384.094

DPH-1.4 Report on Elevation by Class for Tiled Data - continued

File	Class	Z Min	Z Max
	2	251.737	287.235
	7	130.281	287.244
	18	253.77	419.579
14RLT375235.las	1	255.287	382.188
	2	255.06	284.817
	7	131.78	284.861
	17	263.818	265.255
	18	256.101	431.956
14RLT375250.las	1	261.644	382.429
	2	261.687	287.387
	7	138.818	287.436
	18	262.695	464.754
14RLT375265.las	1	270.57	391.877
	2	270.561	293.662
	7	137.034	293.703
	18	272.809	603.031
14RLT375280.las	1	277.432	392.587
	2	277.455	303.226
	7	129.203	303.276
	18	279.575	433.797
14RLT375295.las	1	285.546	401.886
	2	285.549	303.553
	7	120.724	303.721
	18	289.234	1936.858
14RLT375310.las	1	291.924	400.583
	2	291.903	301.592
	7	98.208	300.74
	9	291.879	292.275
	18	293.958	1914.631
	20	291.909	292.209
14RLT375325.las	1	292.025	304.591
	2	291.973	297.38
	7	152.837	295.772
	9	291.919	292.154
	18	294.11	1952.699
	20	291.965	292.158
14RLT390010.las	1	226.254	337.287
	2	226.224	240.912
	7	20.989	240.655
	9	226.186	228.179

DPH-1.4 Report on Elevation by Class for Tiled Data - continued

File	Class	Z Min	Z Max
	18	226.715	448.429
	20	226.229	229.761
14RLT390025.las	1	226.968	338.212
	2	226.913	241.502
	7	85.009	241.802
	9	226.888	231.648
	18	227.513	441.144
	20	226.917	231.864
14RLT390040.las	1	227.788	339.017
	2	227.885	242.673
	7	77.42	242.665
	9	227.811	231.421
	18	227.987	367.267
	20	227.812	231.745
14RLT390055.las	1	229.005	334.537
	2	228.965	244.292
	7	87.559	244.189
	9	228.976	231.994
	18	229.354	397.854
	20	228.984	233.099
14RLT390070.las	1	229.57	342.504
	2	229.583	244.781
	7	80.979	244.91
	9	229.572	233.375
	18	229.795	379.661
	20	229.597	233.965
14RLT390085.las	1	230.534	341.993
	2	230.492	247.806
	7	33.035	247.574
	9	230.437	246.786
	17	243.929	244.29
	18	230.886	377.015
	20	230.474	246.922
14RLT390100.las	1	231.133	361.655
	2	231.361	271.776
	7	90.343	271.858
	9	231.141	247.138
	17	247.466	247.828
	18	231.423	389.565
	20	231.204	247.685
14RLT390115.las	1	242.819	372.845

DPH-1.4 Report on Elevation by Class for Tiled Data - continued

File	Class	Z Min	Z Max
	2	241.778	274.523
	7	94.134	274.538
	9	245.725	246.961
	18	243.109	371.877
	20	245.701	247.371
14RLT390130.las	1	248.605	370.47
	2	248.319	275.588
	7	82.487	275.767
	18	250.275	455.136
14RLT390145.las	1	239.974	363.839
	2	239.87	276.095
	7	89.713	276.009
	18	240.409	370.089
14RLT390160.las	1	243.252	373.862
	2	242.975	276.057
	7	103.286	276.645
	17	252.143	253.98
	18	243.44	417.51
14RLT390175.las	1	259.353	381.739
	2	259.324	283.987
	7	105.574	284.562
	18	261.048	1908.79
14RLT390190.las	1	269.731	382.568
	2	269.667	286.029
	7	110.577	286.669
	18	270.821	490.964
14RLT390205.las	1	265.675	386.663
	2	265.645	288.574
	7	107.102	289.237
	18	265.915	424.455
14RLT390220.las	1	262.583	385.16
	2	261.967	287.969
	7	137.519	288.324
	18	263.341	474.064
14RLT390235.las	1	259.114	383.95
	2	258.825	286.712
	7	124.466	287.535
	18	260.365	424.769
14RLT390250.las	1	259.456	383.86

DPH-1.4 Report on Elevation by Class for Tiled Data - continued

File	Class	Z Min	Z Max
	2	259.296	290.446
	7	118.805	290.44
	18	262.326	450.691
14RLT390265.las	1	268.759	388.555
	2	268.618	296.517
	7	140.279	296.396
	9	276.729	277.392
	18	269.979	434.905
	20	276.76	277.608
14RLT390280.las	1	275.237	399.473
	2	275.215	302.206
	7	111.092	302.206
	18	277.299	1934.394
14RLT390295.las	1	290.953	401.079
	2	290.89	303.115
	7	127.715	303.123
	18	292.925	449.727
14RLT390310.las	1	295.345	303.614
	2	295.148	298.724
	7	162.586	298.779
	18	296.124	302.115
14RLT390995.las	1	225.389	328.073
	2	225.493	263.859
	7	105.686	263.891
	9	225.397	228.749
	18	226.01	381.49
	20	225.479	229.31
14RLT405010.las	1	229.212	334.743
	2	229.207	240.077
	7	87.722	239.841
	18	230.726	433.838
14RLT405025.las	1	233.787	337.921
	2	233.719	242.439
	7	44.499	240.831
	17	237.931	238.297
	18	234.402	360.618
14RLT405040.las	1	234.951	339.611
	2	234.91	262.276
	7	60.882	262.36
	9	245	245.846

DPH-1.4 Report on Elevation by Class for Tiled Data - continued

File	Class	Z Min	Z Max
	17	238.164	239.515
	18	236.32	398.262
	20	245.075	246.109
14RLT405055.las	1	237.142	339.868
	2	237.26	253.722
	7	90.655	253.805
	9	245.021	246.106
	18	238.394	381.45
	20	245.079	246.558
14RLT405070.las	1	239.245	344.261
	2	239.146	264.57
	7	95.796	264.566
	9	245.101	246.564
	18	239.748	389.701
	20	245.166	246.793
14RLT405085.las	1	236.973	364.865
	2	236.993	269.918
	7	93.717	269.99
	9	245.295	246.875
	18	237.589	443.243
	20	245.345	246.906
14RLT405100.las	1	239.302	368.823
	2	239.171	270.906
	7	89.928	271.099
	18	240.298	381.486
14RLT405115.las	1	245.797	369.807
	2	245.625	273.361
	7	94.647	273.595
	9	254.598	255.398
	18	246.385	380.764
	20	254.62	255.334
14RLT405130.las	1	260.941	370.732
	2	260.579	274.727
	7	102.086	274.705
	18	261.272	379.507
14RLT405145.las	1	257.438	368.929
	2	257.29	278.928
	7	103.462	279.712
	18	258.816	389.975
14RLT405160.las	1	247.348	372.65

DPH-1.4 Report on Elevation by Class for Tiled Data - continued

File	Class	Z Min	Z Max
	2	247.394	278.28
	7	93.406	278.675
	18	248.132	408.364
14RLT405175.las	1	253.758	379.27
	2	253.775	281.527
	7	95.703	282.289
	9	257.898	259.01
	18	254.872	426.477
	20	257.927	258.766
14RLT405190.las	1	265.854	383.326
	2	265.736	285.073
	7	109.359	285.941
	18	266.885	418.896
14RLT405205.las	1	277.717	386.88
	2	277.671	288.293
	7	97.238	288.85
	18	278.275	449.613
14RLT405220.las	1	281.409	387.604
	2	281.214	289.025
	7	139.342	289.026
	18	282.491	427.642
14RLT405235.las	1	277.55	388.125
	2	276.905	291.812
	7	134.232	291.998
	18	277.759	439.534
14RLT405250.las	1	272.199	388.78
	2	272.214	293.166
	7	85.334	293.094
	9	281.915	282.351
	18	274.047	493.791
	20	281.933	282.455
14RLT405265.las	1	276.723	391.43
	2	276.75	297.581
	7	80.577	296.179
	9	276.751	277.285
	18	276.799	1941.72
	20	276.742	277.769
14RLT405280.las	1	278.708	401.993
	2	278.622	302.813
	7	144.973	302.842

DPH-1.4 Report on Elevation by Class for Tiled Data - continued

File	Class	Z Min	Z Max
	9	283.202	283.559
	18	279.691	449.375
	20	283.242	283.803
14RLT405295.las	1	294.452	298.73
	2	294.316	295.713
	7	226.187	226.187
14RLT405995.las	1	225.661	334.008
	2	225.626	238.438
	7	88.643	238.387
	9	225.586	228.977
	18	225.774	424.607
	20	225.638	229.49
14RLT420010.las	1	230.159	337.412
	2	230.142	239.745
	7	89.176	239.079
	17	236.936	237.433
	18	230.806	380.484
14RLT420025.las	1	233.491	338.158
	2	233.069	242.228
	7	76.126	242.001
	17	236.887	237.88
	18	233.765	406.189
14RLT420040.las	1	237.832	362.091
	2	237.738	266.849
	7	71.264	267.177
	9	244.912	246.289
	18	238.188	381.895
	20	244.936	246.407
14RLT420055.las	1	239.372	363.393
	2	239.19	269.155
	7	84.386	269.751
	9	245.09	246.284
	18	239.537	369.478
	20	245.111	246.432
14RLT420070.las	1	240.322	365.231
	2	240.34	269.02
	7	83.381	269.635
	9	245.156	246.365
	18	241.364	399.279
	20	245.157	246.448
14RLT420085.las			

DPH-1.4 Report on Elevation by Class for Tiled Data - continued

File	Class	Z Min	Z Max
	1	249.182	366.33
	2	248.794	271.144
	7	100.964	271.604
	18	249.683	379.267
14RLT420100.las	1	246.054	367.863
	2	245.942	271.773
	7	105.323	271.765
	18	246.419	387.83
14RLT420115.las	1	245.993	369.039
	2	245.864	272.229
	7	107.458	273.073
	9	252.361	252.993
	18	246.419	408.391
	20	252.365	252.792
14RLT420130.las	1	251.962	366.744
	2	251.98	283.03
	7	73.547	282.596
	18	253.241	472.898
14RLT420145.las	1	261.57	378.276
	2	260.375	281.197
	7	107.956	282.201
	18	261.742	397.24
14RLT420160.las	1	263.557	372.352
	2	263.579	280.041
	7	89.066	277.755
	18	263.874	1891.493
14RLT420175.las	1	257.826	375.857
	2	257.927	278.953
	7	63.918	279.021
	9	257.871	258.376
	18	258.442	461.156
	20	257.911	258.646
14RLT420190.las	1	262.474	381.924
	2	262.436	284.519
	7	105.216	284.903
	18	264.721	1925.808
14RLT420205.las	1	275.664	387.112
	2	275.59	287.979
	7	126.673	288.624
	9	278.369	278.953

DPH-1.4 Report on Elevation by Class for Tiled Data - continued

File	Class	Z Min	Z Max
	18	276.139	426.504
	20	278.401	278.774
14RLT420220.las	1	285.869	390.795
	2	285.879	291.243
	7	133.476	291.485
	18	286.206	424.409
14RLT420235.las	1	288.848	393.35
	2	288.716	295.242
	7	142.537	294.621
	18	289.104	1920.522
14RLT420250.las	1	280.948	390.293
	2	280.686	297.115
	7	132.747	295.443
	18	282.862	1939.488
14RLT420265.las	1	290.597	303.988
	2	290.327	301.543
	7	139.438	298.557
	18	292.046	365.808
14RLT420995.las	1	227.319	335.684
	2	227.32	238.361
	7	90.589	238.228
	17	234.843	236.892
	18	227.56	375.372
14RLT435010.las	1	235.186	337.89
	2	235.064	257.469
	7	92.722	249.46
	9	244.612	245.544
	18	236.088	386.108
	20	244.62	246.03
14RLT435025.las	1	237.361	340.445
	2	237.231	262.881
	7	89.639	262.591
	9	244.649	246.04
	17	240.788	241.864
	18	238.632	1883.603
	20	244.696	245.96
14RLT435040.las	1	240.367	351.495
	2	240.394	265.843
	7	89.258	265.93
	9	244.676	245.918

DPH-1.4 Report on Elevation by Class for Tiled Data - continued

File	Class	Z Min	Z Max
	17	245.412	246.186
	18	240.517	389.525
	20	244.714	246.539
14RLT435055.las	1	245.617	363.676
	2	245.616	267.69
	7	94.042	267.737
	18	246.387	384.886
14RLT435070.las	1	255.761	365.309
	2	255.645	271.67
	7	103.216	271.642
	18	256.307	414.287
14RLT435085.las	1	264.894	370.724
	2	264.739	276.032
	7	87.724	276.112
	18	265.726	384.548
14RLT435100.las	1	257.936	376.263
	2	257.444	278.627
	7	106.388	278.695
	18	258.616	396.832
14RLT435115.las	1	249.318	369.855
	2	249.373	278.002
	7	111.633	278.089
	18	249.605	396.991
14RLT435130.las	1	249.328	357.711
	2	249.394	275.833
	7	102.401	275.86
	9	258.929	260.645
	18	249.419	396.439
	20	258.963	260.619
14RLT435145.las	1	255.438	370.023
	2	255.228	279.81
	7	111.678	280.346
	9	258.905	260.577
	18	255.648	393.333
	20	258.949	260.761
14RLT435160.las	1	264.912	376.397
	2	264.759	283.282
	7	62.457	283.191
	18	265.555	496.364
14RLT435175.las			

DPH-1.4 Report on Elevation by Class for Tiled Data - continued

File	Class	Z Min	Z Max
	1	262.229	386.445
	2	262.272	288.758
	7	70.567	289.387
	9	270.903	271.942
	18	262.443	447.892
	20	270.906	271.681
14RLT435190.las	1	266.075	381.902
	2	266.072	284.713
	7	72.646	285.248
	18	266.367	422.183
14RLT435205.las	1	274.122	384.74
	2	273.809	289.63
	7	120.532	290.414
	18	274.71	433.213
14RLT435220.las	1	279.978	391.559
	2	279.918	292.241
	7	130.563	292.804
	18	281.187	438.503
14RLT435235.las	1	289.264	391.906
	2	289.238	295.617
	7	98.307	294.676
	18	290.471	498.651
14RLT435250.las	1	294.903	300.332
	2	294.673	295.468
	7	136.354	295.287
	18	295.55	1926.099
14RLT435995.las	1	230.745	333.597
	2	230.437	239.38
	7	71.184	239.326
	17	236.241	236.689
	18	230.911	428.888
14RLT450010.las	1	236.896	354.476
	2	236.788	269.449
	7	63.756	269.59
	9	244.43	245.492
	17	245.869	246.387
	18	237.065	381.86
	20	244.474	245.992
14RLT450025.las	1	243.11	367.03
	2	242.633	269.627

DPH-1.4 Report on Elevation by Class for Tiled Data - continued

File	Class	Z Min	Z Max
	7	87.544	269.645
	18	244.104	386.464
14RLT450040.las	1	243.362	368.724
	2	243.12	272.061
	7	106.217	272.072
	9	257.536	257.798
	18	244.427	398.401
	20	257.549	257.964
14RLT450055.las	1	244.197	364.196
	2	243.636	273.04
	7	105.536	272.737
	18	244.764	426.421
14RLT450070.las	1	249.762	356.03
	2	249.766	274.129
	7	96.852	274.122
	18	250.701	429.306
14RLT450085.las	1	253.582	373.578
	2	250.674	278.759
	7	108.217	279.044
	18	254.447	388.69
14RLT450100.las	1	264.525	375.856
	2	264.477	279.031
	7	107.502	279.792
	18	265.326	457.989
14RLT450115.las	1	262.659	374.455
	2	262.671	279.276
	7	110.691	279.868
	18	263.895	400.741
14RLT450130.las	1	259.892	375.38
	2	259.582	278.694
	7	117.59	278.754
	18	260.034	390.793
14RLT450145.las	1	256.534	374.588
	2	256.342	279.639
	7	109.758	279.677
	18	257.059	422.094
14RLT450160.las	1	276.091	380.451
	2	275.877	285.449
	7	124.376	285.486

DPH-1.4 Report on Elevation by Class for Tiled Data - continued

File	Class	Z Min	Z Max
	18	276.499	411.485
14RLT450175.las	1	278.038	387.176
	2	277.912	288.621
	7	126.085	288.982
	18	278.684	418.888
14RLT450190.las	1	273.158	384.895
	2	273.115	288.132
	7	102.828	288.861
	18	273.634	431.626
14RLT450205.las	1	274.556	386.38
	2	274.517	288.37
	7	126.518	289.196
	18	274.73	431.653
14RLT450220.las	1	282.191	385.532
	2	281.844	288.02
	7	113.496	287.272
	18	283.283	437.545
14RLT450995.las	1	235.172	337.411
	2	234.949	248.713
	7	56.533	249.175
	9	244.333	245.94
	17	240.906	241.372
	18	236.269	385.377
	20	244.396	245.933
14RLT465010.las	1	246.222	365.598
	2	246.143	271.598
	7	95.276	271.659
	18	247.839	1894.072
14RLT465025.las	1	259.816	365.229
	2	259.518	279.878
	7	105.741	279.858
	18	261.392	389.949
14RLT465040.las	1	253.943	367.236
	2	253.65	276.469
	7	105.911	276.581
	18	255.313	400.611
14RLT465055.las	1	255.747	371.222
	2	255.482	277.067
	7	104.265	277.021

DPH-1.4 Report on Elevation by Class for Tiled Data - continued

File	Class	Z Min	Z Max
	9	264.571	265.863
	18	257.259	393.678
	20	264.553	265.854
14RLT465070.las	1	254.009	370.26
	2	253.278	275.741
	7	112.53	276.184
	18	254.884	397.678
14RLT465085.las	1	253.76	372.382
	2	249.832	274.29
	7	112.947	274.35
	18	255.755	397.999
14RLT465100.las	1	257.695	367.586
	2	257.232	276.767
	7	106.277	276.813
	18	257.989	407.512
14RLT465115.las	1	270.128	374.155
	2	270.092	280.263
	7	125.623	280.323
	18	270.728	1902.383
14RLT465130.las	1	263.496	376.08
	2	263.358	279.94
	7	126.258	279.972
	18	264.93	417.455
14RLT465145.las	1	259.825	365.139
	2	259.802	277.368
	7	115.233	277.19
	18	260.489	403.544
14RLT465160.las	1	265.941	379.463
	2	265.398	282.844
	7	125.873	282.673
	18	267.099	423.427
14RLT465175.las	1	281	375.987
	2	281.012	287.851
	7	157.398	287.909
	18	281.923	416.262
14RLT465995.las	1	241.004	356.297
	2	240.727	267.244
	7	94.625	267.375
	9	244.261	245.212

DPH-1.4 Report on Elevation by Class for Tiled Data - continued

File	Class	Z Min	Z Max
	18	241.282	397.458
	20	244.294	245.679
14RLT480010.las	1	261.074	370.731
	2	260.63	273.373
	7	89.887	273.386
	18	262.416	389.558
14RLT480025.las	1	267.097	374.612
	2	266.869	277.374
	7	117.456	278.178
	18	267.984	403.373
14RLT480040.las	1	266.391	373.619
	2	266.068	278.032
	7	115.173	278.142
	18	267.106	388.085
14RLT480055.las	1	271.437	372.731
	2	271.339	281.447
	7	114.94	280.976
	18	272.19	390.139
14RLT480070.las	1	268.328	279.567
	2	268.16	276.457
	7	114.128	276.497
	18	269.204	290.009
14RLT480085.las	1	271.831	275.737
	2	271.753	274.481
	7	196.273	274.709
	18	272.669	314.22
14RLT480995.las	1	252.14	363.146
	2	251.817	272.211
	7	107.602	272.589
	18	253.823	402.572
14RLT495010.las	1	262.518	367.008
	2	262.495	274.488
	7	121.077	274.939
	18	263.681	397.296
14RLT495025.las	1	273.147	375.047
	2	272.981	276.733
	7	157.863	277.351
	18	273.378	396.771
14RLT495040.las			

DPH-1.4 Report on Elevation by Class for Tiled Data - continued

File	Class	Z Min	Z Max
	1	276.236	279.297
	2	276.12	276.569
	7	276.231	276.585
	18	276.553	278.065
14RLT495995.las	1	248.73	365.978
	2	248.698	272.188
	7	113.166	272.22
	18	250.413	399.14
14RMQ545880.las	1	83.565	188.548
	2	83.924	89.84
	7	-105.643	90.263
	9	83.748	86.561
	18	83.922	269.662
	20	83.869	86.791
14RMQ545895.las	1	83.777	188.398
	2	83.999	91.376
	7	-24.395	91.113
	9	83.838	85.666
	18	83.807	266.082
	20	83.847	85.983
14RMQ545910.las	1	83.768	199.728
	2	84.003	100.473
	7	-131.495	99.706
	9	83.832	87.168
	18	83.892	275.287
	20	83.832	87.437
14RMQ545925.las	1	84.048	199.414
	2	84.015	100.205
	7	-133.874	100.214
	9	83.97	86.129
	18	84.446	309.932
	20	83.997	86.856
14RMQ545940.las	1	83.805	193.933
	2	83.991	94.753
	7	-78.097	94.752
	9	83.865	84.985
	18	84.194	289.378
	20	83.943	85.614
14RMQ560865.las	1	83.273	193.164
	2	83.787	96.063
	7	-105.67	95.977

DPH-1.4 Report on Elevation by Class for Tiled Data - continued

File	Class	Z Min	Z Max
	9	83.516	85.334
	18	83.899	271.804
	20	83.82	85.804
14RMQ560880.las	1	83.937	197.388
	2	84.01	98.248
	7	-127.516	98.73
	9	83.846	85.335
	18	84.424	311.68
	20	83.936	85.786
14RMQ560895.las	1	83.781	198.751
	2	84.079	108.541
	7	-128.883	108.111
	9	83.59	86.525
	18	85.181	314.534
	20	84.021	86.834
14RMQ560910.las	1	88.803	199.961
	2	88.684	105.792
	7	-121.882	104.866
	18	90.07	321.768
14RMQ560925.las	1	94.741	201.571
	2	94.695	105.017
	7	-117.812	105.011
	9	96.762	99.535
	18	96.909	322.822
	20	96.841	99.117
14RMQ560940.las	1	83.861	201.492
	2	84.099	102.914
	7	-123.859	102.982
	9	83.898	86.53
	18	84.596	322.159
	20	83.955	86.361
14RMQ560955.las	1	83.774	195.662
	2	83.965	108.206
	7	-112.952	107.82
	9	83.896	88.933
	18	84.068	302.685
	20	83.914	89.072
14RMQ560970.las	1	83.644	202
	2	84.052	103.537
	7	-118.484	103.379
	9	83.789	86.901

DPH-1.4 Report on Elevation by Class for Tiled Data - continued

File	Class	Z Min	Z Max
	18	83.944	316.171
	20	84.007	87.272
14RMQ560985.las	1	84.379	202.049
	2	84.558	105.28
	7	-112.655	104.795
	9	84.517	99.734
	18	84.688	311.041
	20	84.557	99.854
14RMQ575865.las	1	84.165	99.641
	2	84.232	93.366
	7	-96.281	93.077
	9	83.993	84.793
	18	84.603	259.878
	20	84.036	85.174
14RMQ575880.las	1	85.144	216.219
	2	84.606	118.424
	7	-120.189	117.976
	18	85.654	319.676
14RMQ575895.las	1	98.013	232.879
	2	97.909	134.773
	7	-115.675	134.88
	18	98.613	341.767
14RMQ575910.las	1	97.868	218.257
	2	98.047	120.672
	7	-114.328	120.554
	18	100.634	348.619
14RMQ575925.las	1	99.613	221.045
	2	99.851	126.717
	7	-113.675	126.177
	18	100.36	338.093
14RMQ575940.las	1	98.618	224.23
	2	97.935	129.947
	7	-117.02	129.753
	9	109.1	110.06
	18	98.737	345.278
	20	109.114	110.213
14RMQ575955.las	1	84.236	221.858
	2	84.177	125.744
	7	-113.464	124.423
	9	84.077	84.914

DPH-1.4 Report on Elevation by Class for Tiled Data - continued

File	Class	Z Min	Z Max
	17	97.998	98.159
	18	84.874	568.357
	20	84.16	85.179
14RMQ575970.las	1	89.684	222.787
	2	89.591	127.944
	7	-121.767	127.676
	18	93.682	345.566
14RMQ575985.las	1	97.076	223.052
	2	96.915	127.546
	7	-111.619	125.946
	9	107.352	108.522
	18	97.764	340.193
	20	107.528	108.345
14RMQ590850.las	1	82.811	145.512
	2	83.681	90.683
	7	-128.827	90.422
	9	83.538	84.804
	18	84.163	299.903
	20	83.607	86.216
14RMQ590865.las	1	83.006	193.889
	2	83.326	117.687
	7	-131.215	115.077
	9	82.958	86.121
	18	83.747	330.672
	20	83.563	86.338
14RMQ590880.las	1	85.331	215.305
	2	85.097	130.52
	7	-118.377	130.4
	18	86.26	333.71
14RMQ590895.las	1	101.086	230.362
	2	100.9	134.344
	7	-111.677	134.234
	18	104.768	351.719
14RMQ590910.las	1	107.364	225.359
	2	107.368	130.914
	7	-97.527	130.739
	9	110.552	121.522
	18	108.969	343.079
	20	110.608	121.37
14RMQ590925.las	1	111.432	223.135

DPH-1.4 Report on Elevation by Class for Tiled Data - continued

File	Class	Z Min	Z Max
	2	111.497	138.605
	7	-106.614	138.171
	18	112.779	355.387
14RMQ590940.las	1	114.307	234.746
	2	114.39	140.73
	7	-96.505	140.274
	9	122.692	124.155
	18	115.586	346.216
	20	122.787	123.538
14RMQ590955.las	1	102.736	224.671
	2	102.113	134.45
	7	-102.052	133.851
	18	105.004	341.06
14RMQ590970.las	1	110.074	228.2
	2	109.88	134.392
	7	-104.389	133.946
	18	111.672	339.883
14RMQ590985.las	1	113.145	224.402
	2	113.056	134.982
	7	-96.204	134.673
	18	113.754	349.518
14RMQ605790.las	1	82.862	194.094
	2	80.507	94.62
	7	-129.247	93.887
	9	81.649	84.567
	18	83.742	294.554
	20	80.429	84.471
14RMQ605805.las	1	82.893	211.429
	2	83.455	113.513
	7	-133.911	112.724
	9	81.457	85.585
	18	82.64	312.779
	20	83.786	85.538
14RMQ605820.las	1	82.77	214.127
	2	80.447	115.32
	7	-135.366	114.238
	9	80.312	86.65
	18	81.517	315.782
	20	81.088	84.98
14RMQ605835.las	1	82.996	192.259

DPH-1.4 Report on Elevation by Class for Tiled Data - continued

File	Class	Z Min	Z Max
	2	81.368	93.062
	7	-134.171	92.426
	9	83.444	84.7
	18	84.095	309.129
	20	83.76	84.924
14RMQ605850.las	1	83.334	198.907
	2	82.804	107.177
	7	-143.224	104.32
	9	83.305	85.122
	18	83.738	325.227
	20	83.442	85.204
14RMQ605865.las	1	86.773	217.521
	2	86.774	122.05
	7	-129.871	120.62
	18	89.356	319.955
14RMQ605880.las	1	97.362	230.622
	2	97.348	131.69
	7	-111.453	131.291
	18	103.082	333.473
14RMQ605895.las	1	115.039	234.704
	2	114.864	139.727
	7	-102.198	139.46
	18	117.755	350.584
14RMQ605910.las	1	120.674	250.685
	2	120.734	151.337
	7	-91.642	151.245
	9	120.523	121.194
	18	121.039	361.514
	20	120.752	121.419
14RMQ605925.las	1	125.868	257.408
	2	125.888	157.675
	7	-80.595	157.506
	18	125.946	371.471
14RMQ605940.las	1	119.99	244.758
	2	119.898	147.851
	7	-91.255	147.621
	9	124.073	126.337
	18	122.344	358.48
	20	124.098	126.488
14RMQ605955.las	1	113.01	235.197

DPH-1.4 Report on Elevation by Class for Tiled Data - continued

File	Class	Z Min	Z Max
	2	112.743	135.938
	7	-93.922	135.75
	18	115.423	352.864
14RMQ605970.las	1	112.681	229.298
	2	112.711	130.501
	7	-98.627	130.668
	18	112.924	352.884
14RMQ605985.las	1	124.502	239.14
	2	124.624	139.792
	7	-92.452	139.401
	18	125.68	353.315
14RMQ620775.las	1	82.823	184.996
	2	83.656	86.846
	7	-156.48	86.898
	9	83.552	86.101
	18	82.952	281.987
	20	83.624	84.503
14RMQ620790.las	1	82.95	201.068
	2	83.764	104.619
	7	-138.805	104.356
	9	80.201	85.167
	18	81.988	310.847
	20	83.739	84.609
14RMQ620805.las	1	91.94	217.449
	2	38.66	120.255
	7	-120.003	119.927
	18	92.653	332.609
14RMQ620820.las	1	83.495	228.93
	2	81.468	129.502
	7	-131.721	127.896
	18	84.439	339.325
14RMQ620835.las	1	83.542	220.387
	2	83.034	120.851
	7	-129.382	120.228
	9	84.292	84.715
	18	84.721	325.042
	20	84.325	84.58
14RMQ620850.las	1	84.225	213.639
	2	82.494	119.794
	7	-130.643	119.306

DPH-1.4 Report on Elevation by Class for Tiled Data - continued

File	Class	Z Min	Z Max
	9	84.738	85.031
	18	86.104	337.464
	20	84.886	85.029
14RMQ620865.las	1	87.097	211.526
	2	87.101	117.826
	7	-126.252	117.775
	17	99.858	100.899
	18	88.333	312.078
14RMQ620880.las	1	93.255	225.234
	2	93.141	125.815
	7	-114.491	125.495
	18	94.263	333.364
14RMQ620895.las	1	109.031	236.697
	2	108.773	139.332
	7	-102.165	138.1
	18	112.409	339.956
14RMQ620910.las	1	124.063	245.652
	2	123.542	151.08
	7	-83.37	151.16
	18	125.655	362.856
14RMQ620925.las	1	134.687	250.864
	2	134.741	157.238
	7	-75.095	156.951
	18	136.151	370.001
14RMQ620940.las	1	129.094	244.606
	2	129.127	150.589
	7	-78.853	150.42
	18	130.172	367.11
14RMQ620955.las	1	123.291	242.439
	2	123.54	143.522
	7	-94.448	144.172
	18	123.621	357.763
14RMQ620970.las	1	118.628	229.268
	2	118.71	133.64
	7	-91.394	133.452
	18	119.025	341.537
14RMQ620985.las	1	126.035	237.775
	2	126.021	140.235
	7	-90.009	139.926

DPH-1.4 Report on Elevation by Class for Tiled Data - continued

File	Class	Z Min	Z Max
	18	127.119	353.332
14RMQ635775.las	1	82.568	193.025
	2	83.577	93.425
	7	-132.186	92.462
	9	83.514	84.141
	18	83.639	330.424
	20	83.563	84.084
14RMQ635790.las	1	82.966	212.002
	2	83.627	118.004
	7	-130.52	116.1
	9	83.484	84.098
	18	83.95	333.636
	20	83.567	84.291
14RMQ635805.las	1	90.798	224.51
	2	90.833	127.405
	7	-111.534	126.86
	9	99.333	99.833
	18	97.666	338.504
	20	99.423	100.325
14RMQ635820.las	1	94.302	233.271
	2	94.285	136.517
	7	-117.551	135.783
	9	98.657	100.374
	18	98.379	353.172
	20	98.721	99.498
14RMQ635835.las	1	101.489	237.493
	2	101.445	140.017
	7	-102.642	139.123
	18	104.927	361.609
14RMQ635850.las	1	91.371	219.125
	2	91.33	127.578
	7	-110.716	127.353
	9	97.541	98.686
	18	92.803	338.26
	20	97.582	98.433
14RMQ635865.las	1	90.008	212.635
	2	90.014	120.906
	7	-130.319	119.008
	18	90.914	320.887
14RMQ635880.las	1	92.382	215.976

DPH-1.4 Report on Elevation by Class for Tiled Data - continued

File	Class	Z Min	Z Max
	2	92.348	123.433
	7	-119.73	123.421
	9	100.248	101.177
	18	93.948	334.183
	20	100.568	101.329
14RMQ635895.las	1	106.673	230.886
	2	106.654	136.28
	7	-109.647	136.247
	18	108.987	348.845
14RMQ635910.las	1	119.172	235.933
	2	119.079	143.663
	7	-99.729	143.213
	18	122.603	352.811
14RMQ635925.las	1	122.458	242.989
	2	122.59	146.197
	7	-97.112	145.979
	18	124.148	360.997
14RMQ635940.las	1	134.494	244.87
	2	134.977	150.436
	7	-85.354	150.327
	18	135.959	361.829
14RMQ635955.las	1	126.571	236.268
	2	126.534	143.084
	7	-91.701	142.289
	18	128.013	364.865
14RMQ635970.las	1	123.569	232.284
	2	124.177	137.325
	7	-90.829	137.098
	18	125.387	358.218
14RMQ635985.las	1	127.96	241.34
	2	127.95	142.647
	7	-89.875	142.417
	18	129.56	367.491
14RMQ650775.las	1	82.86	193.047
	2	83.824	93.595
	7	-151.146	92.981
	9	82.155	84.516
	18	82.652	317.296
	20	83.776	84.439
14RMQ650790.las			

DPH-1.4 Report on Elevation by Class for Tiled Data - continued

File	Class	Z Min	Z Max
	1	82.895	207.514
	2	83.73	120.485
	7	-125.541	119.537
	9	83.655	84.154
	18	84.023	336.975
	20	83.705	84.334
14RMQ650805.las	1	89.79	215.366
	2	89.73	137.033
	7	-108.98	132.017
	18	93.389	346.192
14RMQ650820.las	1	102.504	231.455
	2	102.498	134.439
	7	-108.36	134.09
	18	107.777	354.098
14RMQ650835.las	1	115.216	235.464
	2	115.063	138.056
	7	-99.207	137.135
	18	119.167	359.31
14RMQ650850.las	1	101.701	225.26
	2	101.72	134.306
	7	-102.316	134.159
	18	109.425	351.876
14RMQ650865.las	1	95.076	223.32
	2	95.072	135.575
	7	-110.799	135.408
	18	100.316	354.318
14RMQ650880.las	1	93.066	214.298
	2	93.104	124.239
	7	-116.028	123.164
	18	97.285	333.434
14RMQ650895.las	1	99.239	224.696
	2	99.182	128.838
	7	-109.688	126.824
	9	109.459	112.705
	18	104.493	346.205
	20	110.364	112.829
14RMQ650910.las	1	108.333	223.958
	2	108.554	131.716
	7	-106.805	131.235
	9	109.337	112.848

DPH-1.4 Report on Elevation by Class for Tiled Data - continued

File	Class	Z Min	Z Max
	18	109.374	354.872
	20	112.327	112.981
14RMQ650925.las	1	119.436	234.186
	2	119.533	140.015
	7	-101.517	139.764
	18	124.154	355.215
14RMQ650940.las	1	126.629	248.526
	2	126.6	149.013
	7	-94.112	148.75
	18	131.44	373.336
14RMQ650955.las	1	129.929	247.051
	2	129.849	148.18
	7	-90.021	148.053
	18	132.529	367.788
14RMQ650970.las	1	131.248	239.632
	2	131.453	142.983
	7	-87.948	142.622
	18	133.72	363.161
14RMQ650985.las	1	132.346	242.736
	2	132.51	144.813
	7	-84.72	143.234
	18	133.761	367.284
14RMQ665715.las	1	82.646	184.152
	2	83.885	85.809
	7	-153.19	85.849
	9	83.102	84.502
	18	83.474	294.679
	20	83.82	84.269
14RMQ665730.las	1	82.83	188.483
	2	83.836	88.99
	7	-171.931	88.885
	9	81.976	88.656
	18	82.357	405.293
	20	83.762	84.338
14RMQ665745.las	1	82.965	106.201
	7	-138.025	88.399
	9	83.216	88.337
	18	83.334	282.12
14RMQ665760.las	1	82.668	188.216

DPH-1.4 Report on Elevation by Class for Tiled Data - continued

File	Class	Z Min	Z Max
	2	83.795	89.099
	7	-118.223	87.14
	9	83.018	87.056
	18	83.506	300.128
	20	83.738	84.244
14RMQ665775.las	1	82.368	196.822
	2	83.754	104.686
	7	-134.749	103.966
	9	83.127	85.038
	18	83.572	319.189
	20	83.735	85.003
14RMQ665790.las	1	86.264	219.664
	2	87.046	120.562
	7	-115.54	120.284
	18	88.483	333.509
14RMQ665805.las	1	91.574	227.145
	2	91.592	131.758
	7	-116.149	130.042
	18	92.354	327.022
14RMQ665820.las	1	102.408	228.958
	2	102.638	130.72
	7	-114.749	130.768
	18	103.311	335.521
14RMQ665835.las	1	114.023	231.641
	2	114.133	136.768
	7	-106.854	136.7
	18	116.576	352.224
14RMQ665850.las	1	126.483	243.778
	2	126.413	148.251
	7	-85.89	148.115
	18	128.555	366.649
14RMQ665865.las	1	117.634	242.559
	2	117.601	144.365
	7	-87.204	143.956
	18	123.122	361.5
14RMQ665880.las	1	105.422	228.836
	2	105.184	130.802
	7	-104.235	130.516
	18	109.817	337.957
14RMQ665895.las			

DPH-1.4 Report on Elevation by Class for Tiled Data - continued

File	Class	Z Min	Z Max
	1	99.214	223.067
	2	99.211	125.181
	7	-94.939	125.062
	18	101.321	317.798
14RMQ665910.las	1	104.378	230.419
	2	104.355	132.024
	7	-110.022	131.496
	9	109.6	110.897
	18	105.686	332.705
	20	109.672	110.151
14RMQ665925.las	1	109.526	228.552
	2	107.761	131.378
	7	-101.702	130.594
	9	109.603	110.16
	18	109.843	360.966
	20	109.616	110.322
14RMQ665940.las	1	116.572	231.122
	2	116.17	132.931
	7	-88.231	132.672
	18	116.641	342.58
14RMQ665955.las	1	124.388	240.915
	2	124.417	143.194
	7	-96.288	142.781
	18	125.361	358.721
14RMQ665970.las	1	129.478	242.218
	2	129.797	148.472
	7	-88.498	148.121
	18	130.505	363.806
14RMQ665985.las	1	137.336	250.685
	2	137.335	152.132
	7	-75.315	151.676
	18	138.224	374.763
14RMQ680700.las	1	83.363	178.687
	7	-128.456	84.063
	9	83.679	84.089
	18	84.045	305.02
14RMQ680715.las	1	82.78	187.67
	2	83.818	88.965
	7	-145.972	88.916
	9	83.416	84.399

DPH-1.4 Report on Elevation by Class for Tiled Data - continued

File	Class	Z Min	Z Max
	18	83.879	307.869
	20	83.77	84.395
14RMQ680730.las	1	82.774	196.703
	2	83.832	101.83
	7	-137.288	101.753
	9	83.524	85.283
	18	83.708	309.721
	20	83.782	84.308
14RMQ680745.las	1	82.928	202
	2	83.821	105.42
	7	-153.927	105.435
	9	83.368	91.041
	18	83.782	306.935
	20	83.789	84.651
14RMQ680760.las	1	82.74	201.681
	2	83.747	103.653
	7	-138.518	103.586
	9	83.326	84.787
	18	83.78	311.967
	20	83.738	84.4
14RMQ680775.las	1	83.102	206.185
	2	83.72	108.76
	7	-128.06	108.507
	9	83.707	84.296
	18	83.766	312.699
	20	83.759	84.224
14RMQ680790.las	1	85.58	204.039
	2	85.617	112.956
	7	-121.725	112.689
	18	87.433	321.728
14RMQ680805.las	1	92.138	217.774
	2	92.265	118.797
	7	-123.564	118.763
	18	97.03	328.936
14RMQ680820.las	1	103.667	222.562
	2	103.94	123.44
	7	-106.394	123.533
	18	107.145	335.913
14RMQ680835.las	1	117.218	234.701
	2	117.218	137.954

DPH-1.4 Report on Elevation by Class for Tiled Data - continued

File	Class	Z Min	Z Max
	7	-97.923	137.965
	18	118.376	350.474
14RMQ680850.las	1	126.611	241.65
	2	126.582	145.746
	7	-85.943	145.036
	18	127.365	362.461
14RMQ680865.las	1	126.589	245.187
	2	126.573	147.628
	7	-87.05	147.07
	18	127.073	629.639
14RMQ680880.las	1	118.477	236.4
	2	118.459	139.32
	7	-97.573	139.329
	18	119.529	344.788
14RMQ680895.las	1	104.479	223.352
	2	104.517	131.118
	7	-108.072	130.88
	18	105.242	321.995
14RMQ680910.las	1	106.189	228.901
	2	105.633	129.95
	7	-97.144	129.106
	18	106.439	313.462
14RMQ680925.las	1	109.801	228.565
	2	109.795	129.782
	7	-87.845	129.737
	9	122.2	122.579
	18	110.239	346.275
	20	122.178	122.678
14RMQ680940.las	1	115.402	234.3
	2	115.283	136.005
	7	-88.017	133.085
	18	115.799	349.477
14RMQ680955.las	1	124.846	239.295
	2	124.984	141.311
	7	-70.112	141.42
	18	126.118	339.813
14RMQ680970.las	1	127.291	238.961
	2	127.167	142.157
	7	-66.987	141.765

DPH-1.4 Report on Elevation by Class for Tiled Data - continued

File	Class	Z Min	Z Max
	18	129.932	325.865
14RMQ680985.las	1	133.854	249.63
	2	133.932	150.703
	7	-64.694	151.225
	18	137.832	355.006
14RMQ695700.las	1	83.864	84.097
	7	-104.523	84.062
	9	83.857	84.234
	18	87.824	277.296
14RMQ695715.las	1	83.804	204.888
	2	83.918	110.082
	7	-114.55	110.15
	9	83.617	84.677
	18	84.202	1796.081
	20	83.871	84.892
14RMQ695730.las	1	89.313	211.531
	2	88.847	116.777
	7	-44.034	116.395
	9	107.025	107.513
	18	89.821	1753.723
	20	107.076	107.764
14RMQ695745.las	1	95.221	218.279
	2	95.185	123.947
	7	-16.111	124.537
	9	106.892	107.228
	18	96.275	284.083
	20	106.954	107.829
14RMQ695760.las	1	85.391	211.177
	2	85.389	115.055
	7	-63.797	114.672
	9	110.002	110.3
	18	87.715	1764.098
	20	110.035	110.331
14RMQ695775.las	1	91.213	213.704
	2	91.144	122.948
	7	-82.713	123.028
	9	98.965	100.236
	18	92.27	285.08
	20	99.05	100.386
14RMQ695790.las	1	93.033	218.497

DPH-1.4 Report on Elevation by Class for Tiled Data - continued

File	Class	Z Min	Z Max
	2	92.784	130.932
	7	-34.703	130.629
	18	94.407	289.917
14RMQ695805.las	1	106.134	222.119
	2	106.081	134.214
	7	-66.833	134.066
	18	106.443	1757.86
14RMQ695820.las	1	112.73	237.067
	2	112.67	142.423
	7	-45.655	142.298
	18	114.233	347.513
14RMQ695835.las	1	120.207	229.597
	2	120.301	139.338
	7	-43.254	138.957
	18	120.784	1735.712
14RMQ695850.las	1	130.538	243.093
	2	130.429	149.643
	7	-38.501	149.572
	18	131.043	1779.359
14RMQ695865.las	1	134.511	246.294
	2	134.34	150.783
	7	-76.721	150.625
	18	134.896	1804.362
14RMQ695880.las	1	116.055	237.114
	2	116.069	141.332
	7	-16.703	140.996
	9	116.098	116.35
	18	117.373	1748.079
	20	116.134	116.466
14RMQ695895.las	1	109.051	220.47
	2	108.838	124.971
	7	-75.788	124.238
	9	115.261	116.983
	18	109.845	1802.811
	20	115.289	116.82
14RMQ695910.las	1	114.499	234.311
	2	114.259	138.284
	7	-31.576	138.316
	18	114.92	1804.249
14RMQ695925.las			

DPH-1.4 Report on Elevation by Class for Tiled Data - continued

File	Class	Z Min	Z Max
	1	114.068	227.614
	2	113.976	134.076
	7	-43.384	133.997
	9	122.3	122.571
	18	114.722	313.865
	20	122.338	122.54
14RMQ695940.las	1	115.388	225.301
	2	115.304	133.336
	7	-61.116	133.217
	9	117.375	129.468
	18	116.497	1785.611
	20	117.396	129.625
14RMQ695955.las	1	121.117	238.797
	2	121.014	152.361
	7	-67.4	152.23
	18	122.058	348.046
14RMQ695970.las	1	130.002	245.47
	2	129.481	150.523
	7	-62.952	150.437
	18	132.164	1764.22
14RMQ695985.las	1	134.55	247.461
	2	134.131	156.404
	7	-52.4	156.405
	18	137.034	1755.685
14RMQ710700.las	1	83.094	191.252
	2	83.856	99.699
	7	-67.256	99.387
	9	83.796	84.936
	18	83.976	263.953
	20	83.848	85.29
14RMQ710715.las	1	83.927	205.754
	2	83.927	113.154
	7	-93.464	112.873
	9	83.833	84.43
	18	84.238	1752.794
	20	83.878	84.734
14RMQ710730.las	1	87.966	205.291
	2	87.351	112.276
	7	-90.061	112.278
	9	107.042	107.396
	18	88.208	284.305

DPH-1.4 Report on Elevation by Class for Tiled Data - continued

File	Class	Z Min	Z Max
	20	107.068	107.853
14RMQ710745.las	1	93.281	216.607
	2	92.851	123.396
	7	-81.95	123.347
	18	93.791	266.896
14RMQ710760.las	1	98.448	220.75
	2	97.899	133.008
	7	-72.836	132.025
	9	109.96	110.48
	18	98.618	1767.17
	20	110.046	110.559
14RMQ710775.las	1	102.214	223.543
	2	101.982	143.49
	7	-68.304	142.843
	18	102.883	1774.226
14RMQ710790.las	1	114.129	232.939
	2	113.544	152.655
	7	-62.793	151.542
	18	114.714	1778.037
14RMQ710805.las	1	123.789	242.229
	2	123.272	155.953
	7	-69.411	155.872
	18	123.934	1737.81
14RMQ710820.las	1	131.479	243.209
	2	131.291	153.57
	7	-64.617	153.673
	18	131.923	351.403
14RMQ710835.las	1	129.804	241.11
	2	129.665	151.027
	7	-77.372	150.257
	18	130.064	1708.927
14RMQ710850.las	1	132.668	245.39
	2	132.573	153.19
	7	-47.828	153.804
	18	133.242	1755.589
14RMQ710865.las	1	128.068	241.654
	2	127.979	149.129
	7	-41.658	149.1
	18	128.412	277.436

DPH-1.4 Report on Elevation by Class for Tiled Data - continued

File	Class	Z Min	Z Max
14RMQ710880.las	1	117.174	227.513
	2	116.696	135.749
	7	-66.453	135.898
	18	117.687	1698.75
14RMQ710895.las	1	114.929	225.002
	2	114.122	136.612
	7	-96.194	135.585
	9	116.124	116.184
	18	115.521	1746.178
14RMQ710910.las	20	116.105	116.335
	1	116.452	226.635
	2	115.068	148.336
	7	-69.932	147.311
	9	122.861	123.598
14RMQ710925.las	18	115.751	1765.844
	20	122.894	123.751
	1	124.41	245.168
	2	124.405	148.858
	7	-50.758	149.629
14RMQ710940.las	18	125.066	1759.698
	1	119.959	245.627
	2	119.874	151.262
	7	-88.177	150.978
	9	129.039	129.498
14RMQ710955.las	18	120.897	1762.846
	20	129.082	129.517
	1	121.248	250.789
	2	120.971	160.324
	7	-62.867	159.334
14RMQ710970.las	18	122.738	1747.547
	1	138.594	257.515
	2	138.488	162.222
	7	-62.749	162.051
	18	139.155	1775.43
14RMQ710985.las	1	139.371	253.955
	2	139.276	165.178
	7	-69.321	164.321
	18	141.002	1766.252
	14RMQ725655.las	1	83.831
7		13.024	84.183

DPH-1.4 Report on Elevation by Class for Tiled Data - continued

File	Class	Z Min	Z Max
	9	83.831	84.157
	18	85.471	248.704
14RMQ725670.las	1	83.853	184.809
	2	83.952	90.112
	7	-122.641	90.231
	9	83.811	84.225
	18	83.895	1782.641
	20	83.92	84.48
14RMQ725685.las	1	83.666	191.084
	2	83.932	94.439
	7	-140.488	93.494
	9	83.764	84.493
	18	84.181	256.899
	20	83.893	84.469
14RMQ725700.las	1	83.786	193.434
	2	83.904	99.214
	7	-136.852	98.209
	9	83.796	85.175
	18	83.902	1750.924
	20	83.866	84.775
14RMQ725715.las	1	83.794	189.921
	2	83.886	98.778
	7	-90.828	96.804
	9	83.789	84.533
	18	83.977	1683.645
	20	83.858	85.304
14RMQ725730.las	1	83.83	196.741
	2	83.89	106.283
	7	-103.012	106.325
	9	83.832	84.644
	18	84.127	1766.519
	20	83.919	84.752
14RMQ725745.las	1	89.117	213.977
	2	88.559	124.491
	7	-53.892	124.58
	9	98.169	109.863
	18	90.24	292.667
	20	98.232	109.559
14RMQ725760.las	1	104.455	221.569
	2	104.423	130.643
	7	-89.497	130.582

DPH-1.4 Report on Elevation by Class for Tiled Data - continued

File	Class	Z Min	Z Max
	18	106.3	1783.182
14RMQ725775.las	1	111.254	240.935
	2	110.908	145.04
	7	-97.856	142.883
	18	111.475	1780.728
14RMQ725790.las	1	123.837	239.422
	2	123.528	148.329
	7	-57.18	148.344
	18	124.968	1774.578
14RMQ725805.las	1	130.462	249.717
	2	130.3	156.766
	7	-56.702	156.783
	18	131.101	333.968
14RMQ725820.las	1	125.848	244.608
	2	125.841	150.943
	7	-56.695	150.925
	18	125.903	1770.91
14RMQ725835.las	1	126.624	237.478
	2	125.516	144.034
	7	-75.048	143.92
	18	127.197	1757.328
14RMQ725850.las	1	131.013	241.834
	2	131.02	148.624
	7	-67.486	148.702
	18	133.816	1777.915
14RMQ725865.las	1	130.97	237.575
	2	130.825	145.082
	7	-62.825	145.806
	18	131.344	1750.075
14RMQ725880.las	1	124.828	240.881
	2	124.804	153.565
	7	-75.275	152.859
	9	138.598	138.899
	18	125.191	334.018
	20	138.616	139.053
14RMQ725895.las	1	124.918	245.3
	2	124.785	154.174
	7	-8.861	153.004
	18	125.657	1782.474

DPH-1.4 Report on Elevation by Class for Tiled Data - continued

File	Class	Z Min	Z Max
14RMQ725910.las	1	125.009	246.913
	2	124.485	151.42
	7	-58.293	151.465
	9	131.176	131.92
	18	125.019	309.616
	20	131.196	131.821
14RMQ725925.las	1	131.012	251.509
	2	131.032	157.54
	7	-71.199	158.336
	18	131.924	1778.34
14RMQ725940.las	1	124.436	242.442
	2	124.347	149.443
	7	-72.274	148.564
	18	127.441	1750.404
14RMQ725955.las	1	122.466	237.333
	2	121.755	142.841
	7	-47.442	139.813
	18	123.828	1775.352
14RMQ725970.las	1	126.795	236.766
	2	126.648	149.809
	7	-45.609	147.619
	18	127.964	1747.653
14RMQ725985.las	1	128.544	245.294
	2	128.432	154.886
	7	-59.129	154.865
	18	132.486	1747.757
14RMQ740625.las	1	83.755	160.549
	7	-132.627	84.109
	9	83.761	83.975
	18	83.534	240.519
14RMQ740640.las	1	83.726	184.015
	2	83.857	89.25
	7	-163.748	89.048
	9	83.748	84.583
	18	83.967	281.453
	20	83.853	84.059
14RMQ740655.las	1	83.618	200.222
	2	83.914	106.399
	7	-236.799	106.279
	9	83.762	84.233

DPH-1.4 Report on Elevation by Class for Tiled Data - continued

File	Class	Z Min	Z Max
	18	83.962	276.114
	20	83.86	84.227
14RMQ740670.las	1	83.825	206.766
	2	83.889	115.719
	7	-105.162	115.681
	9	83.788	84.513
	18	83.922	297.539
	20	83.839	84.803
14RMQ740685.las	1	83.805	205.496
	2	83.909	115.299
	7	-116.764	115.335
	9	83.816	84.804
	18	83.949	263.013
	20	83.877	84.919
14RMQ740700.las	1	83.844	217.025
	2	83.924	123.207
	7	-90.972	123.24
	9	83.795	85.819
	18	83.952	426.281
	20	83.905	86.053
14RMQ740715.las	1	83.783	200.26
	2	83.869	114.493
	7	-116.423	114.162
	9	83.748	84.583
	18	83.914	302.831
	20	83.856	84.774
14RMQ740730.las	1	82.969	205.356
	2	83.853	108.878
	7	-113.318	108.698
	9	83.77	84.946
	17	95.196	97.309
	18	84.002	278.091
	20	83.81	84.792
14RMQ740745.las	1	90.066	210.269
	2	89.882	117.309
	7	-91.391	117.167
	9	93.356	99.421
	18	90.344	1756.134
	20	93.451	99.79
14RMQ740760.las	1	96.104	218.291
	2	95.962	123.812

DPH-1.4 Report on Elevation by Class for Tiled Data - continued

File	Class	Z Min	Z Max
	7	-85.079	123.748
	9	99.143	100.067
	18	96.757	1777.191
	20	99.137	100.682
14RMQ740775.las	1	102.935	229.955
	2	102.348	132.851
	7	-66.906	133.039
	18	105.6	1708.552
14RMQ740790.las	1	119.805	239.049
	2	119.146	142.663
	7	-77.923	142.737
	18	120.272	347.929
14RMQ740805.las	1	119.488	238.015
	2	118.676	140.713
	7	-89.859	140.438
	18	119.739	1772.653
14RMQ740820.las	1	117.969	230.795
	2	117.811	135.512
	7	-56.653	134.113
	18	119.3	1785.977
14RMQ740835.las	1	122.109	235.067
	2	121.973	136.725
	7	-77.191	137.298
	18	123.227	338.674
14RMQ740850.las	1	125.011	240.382
	2	124.946	142.056
	7	-73.938	142.632
	18	128.298	1776.604
14RMQ740865.las	1	134.3	243.941
	2	134.233	149.861
	7	-64.55	149.82
	18	135.084	1778.255
14RMQ740880.las	1	136.256	250.744
	2	136.09	156.334
	7	-71.024	153.34
	18	136.868	1770.321
14RMQ740895.las	1	135.458	248.026
	2	135.513	153.737
	7	-56.612	152.502

DPH-1.4 Report on Elevation by Class for Tiled Data - continued

File	Class	Z Min	Z Max
	18	136.454	1766.979
14RMQ740910.las	1	136.042	254.927
	2	136.054	163.244
	7	-70.713	163.32
	18	137.493	1775.476
14RMQ740925.las	1	147.729	258.715
	2	147.742	166.002
	7	-40.008	165.961
	18	149.209	349.263
14RMQ740940.las	1	136.437	246.563
	2	136.391	155.889
	7	-75.62	155.929
	18	137.573	352.39
14RMQ740955.las	1	129.401	245.09
	2	129.366	151.252
	7	-78.029	151.123
	9	132.147	132.468
	18	130.149	346.958
	20	132.262	132.607
14RMQ740970.las	1	131.738	253.194
	2	131.829	160.937
	7	-71.524	161.717
	18	136.577	323.839
14RMQ740985.las	1	131.385	250.766
	2	131.34	155.165
	7	-60.219	155.039
	18	132.073	1768.549
14RMQ755565.las	1	82.995	182.157
	7	-115.382	84.058
	9	83.669	84.006
	18	84.086	245.808
14RMQ755580.las	1	82.821	183.85
	7	-129.288	84.231
	9	83.213	84.251
	18	83.917	306.99
14RMQ755595.las	1	82.854	184.396
	7	-125.674	84.961
	9	83.457	85.188
	18	83.91	304.299

DPH-1.4 Report on Elevation by Class for Tiled Data - continued

File	Class	Z Min	Z Max
14RMQ755610.las	1	82.899	184.796
	2	83.896	84.531
	7	-139.229	85.3
	9	83.42	85.704
	18	84.047	300.667
	20	83.898	84.108
14RMQ755625.las	1	82.944	185.183
	2	83.732	88.927
	7	-143.928	87.599
	9	83.341	85.12
	18	83.893	301.434
	20	83.822	84.27
14RMQ755640.las	1	82.879	193.691
	2	83.015	98.292
	7	-161.504	96.772
	9	83.466	84.879
	18	83.967	312.831
	20	83.84	84.364
14RMQ755655.las	1	87.186	204.334
	2	86.474	108.122
	7	-114.671	107.213
	18	88.215	317.25
14RMQ755670.las	1	93.633	209.728
	2	93.432	120.848
	7	-113.711	120.73
	9	97.746	104.251
	18	94.574	338.009
	20	98.032	104.47
14RMQ755685.las	1	100.476	210.047
	2	99.602	124.557
	7	-115.338	124.428
	18	102.224	335.55
14RMQ755700.las	1	91.792	207.053
	2	91.478	123.103
	7	-118.601	122.809
	18	92.38	335.887
14RMQ755715.las	1	83.68	202.397
	2	83.789	116.748
	7	-136.841	116.624
	9	83.528	84.41
	18	83.818	321.595

DPH-1.4 Report on Elevation by Class for Tiled Data - continued

File	Class	Z Min	Z Max
	20	83.759	84.22
14RMQ755730.las	1	83.309	187.813
	2	83.548	104.041
	7	-135.821	103.469
	9	83.53	84.467
	18	83.884	322.854
	20	83.56	84.347
14RMQ755745.las	1	84.729	202.245
	2	83.8	109.419
	7	-129.059	109.447
	18	86.033	318.068
14RMQ755760.las	1	87.787	211.163
	2	87.501	115.075
	7	-116.567	114.685
	18	89.014	331.746
14RMQ755775.las	1	98.582	225.162
	2	98.09	132.004
	7	-122.162	131.361
	18	100.135	343.18
14RMQ755790.las	1	114.388	226.54
	2	114.226	134.691
	7	-96.736	134.644
	18	115.11	349.179
14RMQ755805.las	1	109.301	222.391
	2	109.116	126.394
	7	-111.181	126.269
	18	109.895	342.412
14RMQ755820.las	1	114.087	225.723
	2	114.013	129.025
	7	-99.706	128.883
	18	115.283	344.264
14RMQ755835.las	1	120.626	237.535
	2	121.181	138.658
	7	-92.025	139.112
	18	122.085	354.734
14RMQ755850.las	1	129.689	238.732
	2	129.449	142.057
	7	-90.308	141.982
	18	129.907	363.502

DPH-1.4 Report on Elevation by Class for Tiled Data - continued

File	Class	Z Min	Z Max
14RMQ755865.las	1	126.38	235.487
	2	126.246	145.787
	7	-89.233	145.776
	18	127.286	359.253
14RMQ755880.las	1	130.041	247.278
	2	129.985	149.88
	7	-83.385	149.812
	18	130.359	366.445
14RMQ755895.las	1	137.79	244.091
	2	137.531	151.939
	7	-74.556	151.673
	18	138.212	375.271
14RMQ755910.las	1	143.477	254.319
	2	143.414	160.122
	7	-75.216	160.161
	18	144.452	383.451
14RMQ755925.las	1	146.245	257.884
	2	144.463	163.124
	7	-64.589	163.035
	18	148.875	384.511
14RMQ755940.las	1	137.497	251.093
	2	137.323	154.49
	7	-77.348	154.499
	18	138.84	374.88
14RMQ755955.las	1	134.513	247.842
	2	133.453	152.26
	7	-82.705	152.286
	18	134.969	371.984
14RMQ755970.las	1	146.131	256.839
	2	146.165	163.09
	7	-75.142	163.031
	18	146.681	379.706
14RMQ755985.las	1	140.6	258.285
	2	140.557	161.617
	7	-80.077	161.489
	18	141.984	386.779
14RMQ770550.las	1	83.9	83.998
	7	-30.744	84.109
	9	83.86	83.99

DPH-1.4 Report on Elevation by Class for Tiled Data - continued

File	Class	Z Min	Z Max
	18	97.641	97.641
14RMQ770565.las	1	82.928	183.923
	2	83.953	94.157
	7	-147.531	92.512
	9	82.593	84.229
	18	84.167	303.475
	20	83.898	84.431
14RMQ770580.las	1	82.927	184.767
	2	83.856	102.479
	7	-128.855	101.736
	9	83.498	85.635
	18	84.042	308.895
	20	83.868	84.222
14RMQ770595.las	1	83.082	200.981
	2	83.695	104.682
	7	-142.232	104.395
	9	83.541	84.941
	18	84.092	322.953
	20	83.744	84.23
14RMQ770610.las	1	83.052	191.022
	2	83.553	102.798
	7	-128.792	102.536
	9	83.309	85.161
	18	83.897	313.407
	20	83.599	84.199
14RMQ770625.las	1	83.504	187.701
	2	83.632	95.692
	7	-131.374	95.595
	9	83.546	84.385
	18	84.194	308.648
	20	83.912	84.162
14RMQ770640.las	1	83.01	188.77
	2	83.815	104.156
	7	-129.857	104.175
	9	83.537	84.628
	18	83.861	317.513
	20	83.778	84.292
14RMQ770655.las	1	82.847	201.71
	2	83.832	107.677
	7	-134.752	107.639
	9	83.702	84.594

DPH-1.4 Report on Elevation by Class for Tiled Data - continued

File	Class	Z Min	Z Max
	18	84.109	310.391
	20	83.806	84.194
14RMQ770670.las	1	89.272	207.187
	2	89.233	119.68
	7	-125.699	119.151
	18	90.211	324.033
14RMQ770685.las	1	98.505	216.827
	2	97.831	122.96
	7	-114.213	123.021
	18	99.234	334.365
14RMQ770700.las	1	91.581	221.224
	2	91.45	126.777
	7	-112.9	126.587
	9	104.643	105.55
	18	92.462	341.406
	20	104.71	105.278
14RMQ770715.las	1	85.006	211.632
	2	84.905	113.879
	7	-131.148	113.655
	18	85.769	324.075
14RMQ770730.las	1	83.921	201.569
	2	83.927	102.368
	7	-132.004	102.49
	9	83.856	84.025
	18	84.296	320.273
	20	83.9	84.137
14RMQ770745.las	1	83.943	195.598
	2	83.606	109.787
	7	-128.289	109.707
	9	83.875	84.048
	18	84.758	316.648
	20	83.913	84.124
14RMQ770760.las	1	84.247	198.806
	2	83.323	104.596
	7	-130.333	104.483
	18	85.174	323.914
14RMQ770775.las	1	90.24	218.673
	2	90.006	126.553
	7	-119.274	126.575
	18	91.035	345.125

DPH-1.4 Report on Elevation by Class for Tiled Data - continued

File	Class	Z Min	Z Max
14RMQ770790.las	1	97.067	217.948
	2	96.914	124.642
	7	-109.24	124.696
	18	97.652	336.765
14RMQ770805.las	1	104.244	221.189
	2	104.221	122.746
	7	-113.436	122.734
	18	105.144	343.499
14RMQ770820.las	1	114.756	231.756
	2	114.565	134.967
	7	-97.877	134.844
	18	115.753	351.455
14RMQ770835.las	1	124.13	238.169
	2	124.018	139.222
	7	-89.639	139.943
	18	125.307	356.565
14RMQ770850.las	1	118.78	232.546
	2	118.805	137.492
	7	-95.238	137.254
	18	119.596	357.627
14RMQ770865.las	1	123.112	238.001
	2	123.296	141.48
	7	-88.477	141.481
	18	124.136	355.519
14RMQ770880.las	1	128.972	237.851
	2	128.792	145.517
	7	-90.04	145.223
	18	129.621	361.988
14RMQ770895.las	1	134.649	247.313
	2	133.837	151.801
	7	-82.792	151.548
	18	135.266	369.617
14RMQ770910.las	1	140.73	252.358
	2	139.881	157.545
	7	-75.266	157.482
	18	141.178	375.782
14RMQ770925.las	1	142.412	257.664
	2	142.282	162.101
	7	-65.517	162.104

DPH-1.4 Report on Elevation by Class for Tiled Data - continued

File	Class	Z Min	Z Max
	18	143.381	381.128
14RMQ770940.las	1	141.99	252.458
	2	141.274	159.198
	7	-75.595	159.2
	18	142.271	372.222
14RMQ770955.las	1	144.605	252.052
	2	144.536	159.004
	7	-72.645	159.06
	18	145.01	381.92
14RMQ770970.las	1	148.303	262.032
	2	148.265	168.742
	7	-66.249	168.673
	18	149.713	387.886
14RMQ770985.las	1	152.365	263.859
	2	151.958	172.54
	7	-62.902	172.57
	18	153.27	393.309
14RMQ785475.las	7	-21.812	84.079
	18	84.134	284.518
14RMQ785490.las	1	82.93	96.075
	7	-138.311	84.107
	9	83.517	83.992
	18	84.189	298.22
14RMQ785505.las	1	82.948	100.712
	2	83.887	97.255
	7	-139.695	90.42
	9	83.443	84.724
	18	84.215	306.067
	20	83.799	84.312
14RMQ785520.las	1	83.024	183.485
	2	82.617	99.774
	7	-143.826	91.728
	9	83.409	84.283
	18	84.087	308.921
	20	83.743	84.212
14RMQ785535.las	1	82.929	183.655
	7	-136.206	84.151
	9	82.58	84.049
	18	84.067	296.82

DPH-1.4 Report on Elevation by Class for Tiled Data - continued

File	Class	Z Min	Z Max
14RMQ785550.las	1	83.008	183.602
	2	83.786	91.307
	7	-140.165	91.023
	9	82.397	84.161
	18	83.89	310.51
	20	83.77	84.134
14RMQ785565.las	1	82.971	201.264
	2	83.782	102.524
	7	-136.116	101.904
	9	82.47	84.548
	18	83.896	306.01
	20	83.726	84.519
14RMQ785580.las	1	83.851	203.151
	2	83.931	116.032
	7	-119.483	115.893
	9	83.764	84.264
	18	84.199	330.646
	20	83.861	84.242
14RMQ785595.las	1	90.627	207.308
	2	90.59	121.157
	7	-115.402	120.884
	18	91.719	325.481
14RMQ785610.las	1	87.392	219.015
	2	87.28	122.589
	7	-135.063	122.109
	18	89.536	338.366
14RMQ785625.las	1	85.952	195.347
	2	85.7	102.98
	7	-135.786	102.829
	9	89.415	90.71
	18	87.204	313.96
	20	89.731	90.449
14RMQ785640.las	1	90.847	204.715
	2	90.774	110.019
	7	-126.578	110.004
	18	91.616	324.075
14RMQ785655.las	1	85.502	193.119
	2	85.518	114.658
	7	-134.254	114.443
	18	86.717	330.729
14RMQ785670.las			

DPH-1.4 Report on Elevation by Class for Tiled Data - continued

File	Class	Z Min	Z Max
	1	89.974	205.11
	2	90.017	115.151
	7	-122.931	114.968
	18	91.157	326.963
14RMQ785685.las	1	97.072	210.787
	2	96.823	123.794
	7	-111.272	123.485
	9	101.486	102.064
	18	98.906	337.635
	20	101.576	102.48
14RMQ785700.las	1	93.905	209.581
	2	93.61	113.919
	7	-120.365	113.735
	18	94.632	324.104
14RMQ785715.las	1	88.153	211.285
	2	87.843	112.188
	7	-114.647	112.051
	9	90.211	90.911
	18	88.359	324.017
	20	90.498	90.911
14RMQ785730.las	1	88.642	204.899
	2	88.664	111.51
	7	-119.067	111.481
	18	88.95	332.219
14RMQ785745.las	1	98.757	213.124
	2	98.46	125.157
	7	-108.55	125.268
	18	100.221	337.116
14RMQ785760.las	1	86.886	210.349
	2	86.584	118.55
	7	-124.137	118.543
	18	87.548	338.565
14RMQ785775.las	1	86.83	194.56
	2	86.611	103.055
	7	-128.686	102.987
	18	87.099	312.357
14RMQ785790.las	1	91.345	205.958
	2	90.989	109.898
	7	-120.732	109.6
	18	91.845	319.642

DPH-1.4 Report on Elevation by Class for Tiled Data - continued

File	Class	Z Min	Z Max
14RMQ785805.las	1	96.307	223.93
	2	96.331	125.729
	7	-98.974	125.983
	18	96.916	323.163
14RMQ785820.las	1	111.719	231.747
	2	111.572	132.857
	7	-100.498	133.445
	18	112.326	349.972
14RMQ785835.las	1	112.886	230.945
	2	112.624	134.62
	7	-102.524	134.487
	18	113.223	342.116
14RMQ785850.las	1	117.348	231.127
	2	117.271	139.526
	7	-86.442	139.543
	18	118.484	351.04
14RMQ785865.las	1	128.373	238.062
	2	128.453	142.615
	7	-89.491	142.701
	18	128.989	354.512
14RMQ785880.las	1	131.6	240.081
	2	131.121	144.469
	7	-80.32	144.401
	18	132.064	354.801
14RMQ785895.las	1	129.701	241.314
	2	129.557	144.404
	7	-80.437	144.464
	18	130.203	366.543
14RMQ785910.las	1	130.897	249.206
	2	130.792	151.03
	7	-83.258	151.507
	18	131.883	364.354
14RMQ785925.las	1	134.349	248.543
	2	134.241	151.019
	7	-84.803	151.11
	18	135.156	368.182
14RMQ785940.las	1	139.77	254.402
	2	139.642	155.422
	7	-77.306	155.643

DPH-1.4 Report on Elevation by Class for Tiled Data - continued

File	Class	Z Min	Z Max
	18	140.207	373.151
14RMQ785955.las	1	145.503	258.766
	2	145.062	161.666
	7	-72.685	161.727
	18	146.079	377.069
14RMQ785970.las	1	150.647	266.29
	2	150.417	169.72
	7	-73.206	169.798
	18	151.526	382.925
14RMQ785985.las	1	153.16	266.508
	2	153.075	171.307
	7	-65.051	171.364
	18	154.753	389.445
14RMQ800445.las	1	82.906	183.774
	7	27.803	83.896
	9	83.806	83.806
	18	84.236	256.952
14RMQ800460.las	1	82.782	183.873
	7	-138.814	84.162
	9	82.353	84.563
	18	84.156	289.198
14RMQ800475.las	1	82.889	183.966
	7	-135.122	84.535
	9	83.131	84.192
	18	84.176	305.658
14RMQ800490.las	1	82.948	184.707
	2	83.825	86.546
	7	-144.802	86.985
	9	83.333	85.119
	18	83.914	302.249
	20	83.815	84.109
14RMQ800505.las	1	83.035	195.684
	2	83.805	103.783
	7	-130.834	103.346
	9	83.461	85.062
	18	83.901	305.949
	20	83.8	84.267
14RMQ800520.las	1	83.406	204
	2	83.779	107.927

DPH-1.4 Report on Elevation by Class for Tiled Data - continued

File	Class	Z Min	Z Max
	7	-125.953	107.525
	9	83.692	84.333
	18	83.894	309.876
	20	83.708	84.138
14RMQ800535.las	1	83.363	210.679
	2	83.851	112.29
	7	-131.241	111.329
	9	83.707	84.633
	18	83.813	315.104
	20	83.75	84.374
14RMQ800550.las	1	82.983	201.53
	2	82.76	102.668
	7	-141.55	102.436
	9	83.719	84.582
	18	83.799	297.704
	20	83.728	84.192
14RMQ800565.las	1	83.582	206.202
	2	83.785	108.29
	7	-122.068	108.05
	9	83.71	84.212
	18	83.937	326.323
	20	83.727	84.211
14RMQ800580.las	1	83.363	218.023
	2	83.477	120.921
	7	-123.181	120.907
	9	83.469	84.369
	18	83.895	325.925
	20	83.723	84.494
14RMQ800595.las	1	95.621	217.903
	2	95.639	125.836
	7	-112.867	125.029
	18	96.044	338.171
14RMQ800610.las	1	93.671	219.52
	2	93.73	124.657
	7	-117.701	124.24
	9	96.9	97.503
	18	94.763	314.703
	20	96.959	97.274
14RMQ800625.las	1	89.741	202.954
	2	90.296	104.455
	7	-122.683	104.883

DPH-1.4 Report on Elevation by Class for Tiled Data - continued

File	Class	Z Min	Z Max
	18	90.688	314.883
14RMQ800640.las	1	91.238	205.261
	2	91.224	107.982
	7	-117.389	108.016
	9	96.63	97.668
	18	91.888	321.199
	20	96.841	97.779
14RMQ800655.las	1	96.315	216.267
	2	96.616	116.623
	7	-108.788	117.173
	9	96.832	108.1
	18	97.436	319.364
	20	96.926	108.265
14RMQ800670.las	1	101.558	218.066
	2	101.634	123.963
	7	-111.376	123.199
	9	109.552	109.976
	18	102.957	340.153
	20	109.658	110.016
14RMQ800685.las	1	107.217	222.724
	2	106.952	124.47
	7	-106.133	125.136
	9	107.159	109.922
	18	107.626	330.326
	20	107.23	109.943
14RMQ800700.las	1	93.849	211.989
	2	93.948	117.786
	7	-121.59	117.478
	9	98.95	107.673
	18	94.706	318.917
	20	98.897	107.825
14RMQ800715.las	1	93.444	220.646
	2	93.896	120.946
	7	-120.698	120.763
	18	94.635	331.961
14RMQ800730.las	1	95.545	214.879
	2	95.479	115.816
	7	-111.766	116.276
	18	95.675	327.767
14RMQ800745.las	1	104.88	223.444

DPH-1.4 Report on Elevation by Class for Tiled Data - continued

File	Class	Z Min	Z Max
	2	104.88	124.5
	7	-106.422	124.592
	18	106.573	342.062
14RMQ800760.las	1	99.328	216.905
	2	99.321	120.916
	7	-114.379	120.809
	18	100.166	330.85
14RMQ800775.las	1	88.626	215.115
	2	88.646	115.422
	7	-117.465	115.24
	18	89.274	325.864
14RMQ800790.las	1	90.129	218.038
	2	90.044	119.574
	7	-121.665	120.021
	18	94.011	319.388
14RMQ800805.las	1	97.48	223.611
	2	97.403	125.342
	7	-116.625	124.906
	18	98.745	335.214
14RMQ800820.las	1	105.347	221.907
	2	105.151	123.87
	7	-108.715	124.305
	18	106.473	332.433
14RMQ800835.las	1	110.411	229.898
	2	110.398	131.894
	7	-96.62	132.011
	18	110.715	337.456
14RMQ800850.las	1	122.757	233.631
	2	123.08	135.148
	7	-92.764	134.859
	18	123.575	346.344
14RMQ800865.las	1	127.312	239.032
	2	127.383	141.313
	7	-83.057	141.087
	18	128.457	358.633
14RMQ800880.las	1	119.057	237.251
	2	119.14	140.228
	7	-93.45	140.39
	18	119.574	353.968

DPH-1.4 Report on Elevation by Class for Tiled Data - continued

File	Class	Z Min	Z Max
14RMQ800895.las	1	120.331	234.975
	2	120.375	138.657
	7	-88.788	138.77
	18	121.653	347.698
14RMQ800910.las	1	125.524	240.742
	2	125.593	143.666
	7	-87.424	144.047
	18	125.94	349.09
14RMQ800925.las	1	129.55	240.877
	2	129.188	144.241
	7	-92.222	144.482
	18	129.938	362.735
14RMQ800940.las	1	133.495	244.656
	2	131.182	146.941
	7	-91.167	146.92
	18	135.353	360.025
14RMQ800955.las	1	138.336	250.458
	2	138.117	154.75
	7	-76.88	154.691
	18	138.723	373.622
14RMQ800970.las	1	144.416	259.91
	2	144.409	164.971
	7	-77.495	164.895
	18	146.545	374.295
14RMQ800985.las	1	144.41	262.186
	2	144.439	165.73
	7	-73.761	165.472
	18	145.477	375.616
14RMQ815385.las	1	83.82	84.048
	7	-16.405	84.053
	18	85.447	134.685
14RMQ815400.las	1	83.815	183.656
	7	-34.553	84.105
	9	83.836	84.075
	18	84.287	300.393
14RMQ815415.las	1	83.043	183.817
	7	-71.23	84.152
	9	83.743	84.054
	18	84.14	263.283

DPH-1.4 Report on Elevation by Class for Tiled Data - continued

File	Class	Z Min	Z Max
14RMQ815430.las	1	83.196	184.01
	7	-102.748	84.232
	9	83.739	84.044
	18	84.239	258.114
14RMQ815445.las	1	83.088	183.856
	7	-45.518	84.207
	9	83.778	84.221
	18	84.166	1760.421
14RMQ815460.las	1	83.217	188.326
	2	83.874	94.597
	7	-134.895	89.903
	9	80.924	84.99
	18	83.883	1743.821
	20	83.828	84.167
14RMQ815475.las	1	83.697	188.122
	2	83.813	94.553
	7	-110.258	92.808
	9	83.77	87.668
	18	83.891	1740.492
	20	83.754	84.854
14RMQ815490.las	1	83.29	183.914
	2	83.831	88.639
	7	-100.503	88.105
	9	83.77	86.509
	18	83.855	1747.997
	20	83.822	84.453
14RMQ815505.las	1	83.029	193.822
	2	83.808	98.733
	7	-90.86	98.178
	9	83.782	85.322
	18	84.05	1759.389
	20	83.85	84.188
14RMQ815520.las	1	83.751	203.256
	2	83.832	108.079
	7	-130.982	106.126
	9	83.71	93.652
	18	83.866	1758.247
	20	83.794	93.741
14RMQ815535.las	1	83.793	204.609
	2	83.848	113.439
	7	-75.747	113.098

DPH-1.4 Report on Elevation by Class for Tiled Data - continued

File	Class	Z Min	Z Max
	9	83.797	84.341
	18	83.856	1746.722
	20	83.844	84.227
14RMQ815550.las	1	89.245	208.301
	2	89.396	118.514
	7	-76.607	117.083
	18	90.094	1748.909
14RMQ815565.las	1	91.77	207.02
	2	90.528	112.251
	7	-82.316	111.412
	9	98.964	99.553
	18	95.508	1757.433
	20	99.015	99.66
14RMQ815580.las	1	89.249	210.153
	2	88.972	114.197
	7	-94.964	113.702
	18	90.152	1759.355
14RMQ815595.las	1	93.496	218.28
	2	93.426	122.246
	7	-76.769	122.117
	18	94.29	331.915
14RMQ815610.las	1	98.496	223.894
	2	98.605	129.353
	7	-107.953	127.698
	18	99.657	1757.724
14RMQ815625.las	1	97.88	209.787
	2	97.986	118.028
	7	-92.358	117.897
	18	98.589	1758.399
14RMQ815640.las	1	95.949	212.543
	2	96.034	118.49
	7	-98.273	118.187
	18	96.357	1748.132
14RMQ815655.las	1	99.832	219.258
	2	99.898	125.883
	7	-87.418	125.89
	18	100.289	331.157
14RMQ815670.las	1	102.194	217.698
	2	102.314	120.023

DPH-1.4 Report on Elevation by Class for Tiled Data - continued

File	Class	Z Min	Z Max
	7	-86.785	119.982
	9	114.135	114.528
	18	103.633	1758.237
	20	114.136	114.628
14RMQ815685.las	1	106.773	223.771
	2	106.716	125.339
	7	-106.751	125.164
	9	111.065	112.093
	18	107.48	1753.312
	20	111.137	111.625
14RMQ815700.las	1	98.974	209.637
	2	99.033	116.9
	7	-116.662	116.893
	9	99.081	104.982
	18	99.413	1756.615
	20	99.155	105.368
14RMQ815715.las	1	100.303	223.857
	2	100.232	126.336
	7	-108.53	126.367
	9	104.579	104.758
	18	100.736	1756.501
	20	104.627	104.956
14RMQ815730.las	1	105.683	226.949
	2	105.752	131.85
	7	-84.816	131.84
	18	107.311	1753.5
14RMQ815745.las	1	113.954	228.697
	2	113.903	129.507
	7	-82.918	129.075
	9	116.784	117.082
	18	114.562	1750.092
	20	116.812	117.184
14RMQ815760.las	1	102.482	223.971
	2	102.274	125.921
	7	-97.551	126.103
	18	104.16	1754.277
14RMQ815775.las	1	93.504	214.251
	2	93.454	117.884
	7	-83.618	117.771
	18	94.04	1744.005
14RMQ815790.las			

DPH-1.4 Report on Elevation by Class for Tiled Data - continued

File	Class	Z Min	Z Max
	1	90.217	214.958
	2	90.224	117.298
	7	-102.45	117.337
	18	92.033	1747.517
14RMQ815805.las	1	97.524	220.811
	2	97.541	124.267
	7	-98.536	123.952
	18	99.136	1755.906
14RMQ815820.las	1	100.45	222.589
	2	100.349	125.463
	7	-84.08	125.286
	18	101.302	1753.879
14RMQ815835.las	1	110.235	224.931
	2	110.003	129.877
	7	-91.518	129.892
	18	110.673	1756.118
14RMQ815850.las	1	109.83	231.567
	2	109.794	134.905
	7	-100.027	134.779
	18	111.788	1753.142
14RMQ815865.las	1	116.659	234.974
	2	116.584	137.755
	7	-71.511	137.386
	18	116.919	1756.672
14RMQ815880.las	1	113.532	225.578
	2	113.063	127.677
	7	-78.933	128.512
	9	113.767	114.526
	18	113.907	1753.611
	20	113.808	114.858
14RMQ815895.las	1	117.015	231.579
	2	117.048	135.878
	7	-77.563	135.836
	18	117.804	344.57
14RMQ815910.las	1	122.722	233.796
	2	122.61	136.421
	7	-66.717	136.229
	18	123.401	1753.114
14RMQ815925.las	1	129.327	233.405

DPH-1.4 Report on Elevation by Class for Tiled Data - continued

File	Class	Z Min	Z Max
	2	129.282	141.015
	7	-75.478	140.994
	18	129.699	358.303
14RMQ815940.las	1	130.189	242.781
	2	129.562	145.54
	7	-69.059	146.001
	18	130.695	1748.119
14RMQ815955.las	1	131.817	248.216
	2	131.402	149.434
	7	-81.819	148.796
	18	132.075	1750.673
14RMQ815970.las	1	135.703	247.583
	2	135.55	149.395
	7	-79.268	149.413
	18	136.197	1752.922
14RMQ815985.las	1	133.698	248.604
	2	133.475	149.145
	7	-81.944	148.935
	18	134.91	1757.685
14RMQ830385.las	1	83.157	183.981
	7	-78.546	84.502
	9	83.776	84.068
	18	84.199	1751.112
14RMQ830400.las	1	83.182	189.279
	2	83.846	90.074
	7	-126.589	89.443
	9	83.723	84.553
	18	84.109	1756.917
	20	83.808	84.188
14RMQ830415.las	1	83.134	194.497
	2	83.89	96.492
	7	-109.043	95.272
	9	83.697	84.726
	18	84.071	1759.683
	20	83.829	84.363
14RMQ830430.las	1	83.808	199.46
	2	83.884	105.243
	7	-116.314	105.013
	9	83.763	84.413
	18	83.929	1761.579

DPH-1.4 Report on Elevation by Class for Tiled Data - continued

File	Class	Z Min	Z Max
	20	83.835	84.486
14RMQ830445.las	1	83.546	199.31
	2	83.82	101.632
	7	-128.009	101.164
	9	83.741	84.494
	18	84.016	1756.168
	20	83.802	84.898
14RMQ830460.las	1	83.122	198.237
	2	83.801	100.742
	7	-147.022	100.716
	9	83.761	84.444
	18	83.917	1761.532
	20	83.8	84.276
14RMQ830475.las	1	83.78	193.892
	2	83.826	104.368
	7	-137.116	104.359
	9	83.764	84.522
	18	83.899	1758.573
	20	83.802	84.221
14RMQ830490.las	1	83.707	184.571
	2	83.794	93.266
	7	-141.683	92.836
	9	83.726	85.173
	18	83.058	1752.733
	20	83.742	84.14
14RMQ830505.las	1	82.919	184.328
	2	83.788	98.024
	7	-129.159	97.451
	9	83.74	84.803
	18	83.263	1760.67
	20	83.737	84.268
14RMQ830520.las	1	82.907	191.364
	2	83.793	94.728
	7	-119.32	94.401
	9	83.757	84.994
	18	84.094	1763.727
	20	83.782	84.136
14RMQ830535.las	1	82.993	186.698
	2	83.816	98.154
	7	-115.931	98.038
	9	81.63	85.212

DPH-1.4 Report on Elevation by Class for Tiled Data - continued

File	Class	Z Min	Z Max
	18	82.8	1760.875
	20	83.817	84.36
14RMQ830550.las	1	83.403	193.671
	2	83.817	107.941
	7	-93.297	107.709
	9	83.776	84.657
	18	83.922	1757.936
	20	83.808	84.17
14RMQ830565.las	1	84.814	200.104
	2	84.603	103.978
	7	-111.799	104.075
	18	86.283	1759.444
14RMQ830580.las	1	89.912	208.207
	2	89.779	109.51
	7	-119.405	109.758
	9	95.838	96.472
	18	90.93	1757.795
	20	95.86	96.592
14RMQ830595.las	1	92.622	209.767
	2	92.455	118.966
	7	-97.526	118.938
	18	93.267	1762.495
14RMQ830610.las	1	106.501	226.346
	2	106.494	131.924
	7	-88.474	132.046
	18	108.243	1761.276
14RMQ830625.las	1	107.292	228.889
	2	107.142	130.164
	7	-89.466	130.678
	18	108.498	1760.147
14RMQ830640.las	1	108.174	226.845
	2	107.949	133.442
	7	-86.873	133.446
	18	110.149	1760.477
14RMQ830655.las	1	116.57	237.369
	2	116.449	141.044
	7	-94.496	141.128
	18	117.749	1759.874
14RMQ830670.las	1	110.945	232.73

DPH-1.4 Report on Elevation by Class for Tiled Data - continued

File	Class	Z Min	Z Max
	2	110.977	137.207
	7	-84.676	137.179
	18	112.422	1756.436
14RMQ830685.las	1	106.401	222.655
	2	106.268	124.818
	7	-90.008	125.028
	9	107.93	109.067
	18	106.717	1760.262
	20	107.938	108.989
14RMQ830700.las	1	102.973	217.071
	2	102.754	124.72
	7	-117.102	124.873
	18	103.771	1762.72
14RMQ830715.las	1	110.13	224.775
	2	110.08	133.53
	7	-92.481	133.279
	18	112.568	1756.636
14RMQ830730.las	1	119.099	236.155
	2	119.016	137.71
	7	-96.293	137.428
	9	124.189	124.483
	18	119.696	1761.389
	20	124.238	124.728
14RMQ830745.las	1	113.683	238.417
	2	113.328	139.062
	7	-85.467	138.854
	9	116.779	117.043
	18	114.161	1761.36
	20	116.808	117.363
14RMQ830760.las	1	102.27	221.214
	2	101.574	127.617
	7	-90.67	127.47
	18	102.444	1760.548
14RMQ830775.las	1	99.782	225.498
	2	99.26	132.641
	7	-83.003	132.594
	18	100.453	1759.674
14RMQ830790.las	1	93.691	213.387
	2	93.596	118.585
	7	-111.235	118.634

DPH-1.4 Report on Elevation by Class for Tiled Data - continued

File	Class	Z Min	Z Max
	18	94.719	1756.381
14RMQ830805.las	1	93.911	203.697
	2	93.78	113.03
	7	-117.703	113.035
	18	95.249	1759.429
14RMQ830820.las	1	95.529	204.552
	2	95.577	113.212
	7	-107.015	113.096
	18	96.928	1754.288
14RMQ830835.las	1	97.797	204.615
	2	97.83	111.169
	7	-94.95	111.182
	17	101.842	103.364
	18	98.449	1758.051
14RMQ830850.las	1	100.234	209.858
	2	100.254	120.499
	7	-104.193	120.435
	18	100.569	1758.038
14RMQ830865.las	1	103.298	214.725
	2	102.995	123.063
	7	-106.597	123.033
	18	104.63	1758.751
14RMQ830880.las	1	109.592	222.142
	2	109.434	128.735
	7	-94.2	128.683
	18	109.996	1756.575
14RMQ830895.las	1	116.583	231.266
	2	116.461	134.718
	7	-91.309	133.819
	18	117.743	1759.168
14RMQ830910.las	1	121.24	228.631
	2	121.157	134.917
	7	-84.061	134.706
	18	122.087	1761.974
14RMQ830925.las	1	122.237	228.338
	2	122.162	135.418
	7	-91.587	135.432
	18	123.971	1763.045
14RMQ830940.las			

DPH-1.4 Report on Elevation by Class for Tiled Data - continued

File	Class	Z Min	Z Max
	1	122.02	228.621
	2	121.987	133.855
	7	-96.822	133.79
	18	123.65	1759.488
14RMQ830955.las	1	127.479	231.232
	2	127.345	136.34
	7	-92.859	136.463
	18	128.162	1753.274
14RMQ830970.las	1	126.019	233.42
	2	126.091	142.988
	7	-85.368	142.963
	18	126.941	1758.589
14RMQ830985.las	1	129.499	237.033
	2	129.362	140.564
	7	-85.317	140.559
	18	129.738	1756.401
14RMQ845385.las	1	83.877	83.967
	7	-64.972	83.999
	9	83.838	83.993
	18	88.233	88.233
14RMQ845400.las	1	83.796	200.682
	2	83.849	102.166
	7	-69.035	101.304
	9	83.762	84.235
	18	84.148	1777.088
	20	83.824	84.587
14RMQ845415.las	1	83.759	192.799
	2	83.824	96.555
	7	-143.064	95.788
	9	83.73	84.981
	18	84.195	1776.305
	20	83.813	84.238
14RMQ845430.las	1	83.939	209.313
	2	83.866	111.838
	7	-85.664	111.597
	9	83.838	85.676
	18	84.185	1768.585
	20	83.846	84.284
14RMQ845445.las	1	85.027	212.207
	2	84.622	114.821

DPH-1.4 Report on Elevation by Class for Tiled Data - continued

File	Class	Z Min	Z Max
	7	-99.509	113.461
	18	88.634	1776.387
14RMQ845460.las	1	87.398	210.38
	2	87.345	111.01
	7	-135.916	110.667
	18	88.785	1770.938
14RMQ845475.las	1	83.537	196.441
	2	83.371	104.266
	7	-151.443	104.238
	9	83.701	84.296
	18	83.897	1769.52
	20	83.801	84.243
14RMQ845490.las	1	83.271	197.772
	2	83.823	106.799
	7	-125.619	106.502
	9	83.776	84.213
	18	83.834	1773.834
	20	83.793	84.15
14RMQ845505.las	1	83.224	197.885
	2	83.84	106.353
	7	-141.527	106.323
	9	83.657	84.27
	18	83.8	1775.697
	20	83.8	84.227
14RMQ845520.las	1	83.625	197.207
	2	83.79	100.143
	7	-162.547	100.079
	9	83.748	85.504
	18	83.9	1770.927
	20	83.751	84.104
14RMQ845535.las	1	83.913	202.997
	2	83.855	110.989
	7	-113.346	111.017
	9	83.874	84.218
	18	85.268	1776.496
	20	83.869	84.136
14RMQ845550.las	1	83.666	195.666
	2	83.804	112.167
	7	-95.717	111.874
	9	83.713	84.338
	18	83.905	1778.533

DPH-1.4 Report on Elevation by Class for Tiled Data - continued

File	Class	Z Min	Z Max
	20	83.793	84.152
14RMQ845565.las	1	83.03	189.404
	2	83.739	96.542
	7	-118.878	95.938
	9	83.741	84.774
	18	83.851	1773.074
	20	83.776	84.449
14RMQ845580.las	1	84.44	199.231
	2	84.296	103.988
	7	-126.938	103.244
	18	85.525	1777.02
14RMQ845595.las	1	90.646	213.083
	2	90.595	118.047
	7	-84.925	117.917
	18	91.184	1775.383
14RMQ845610.las	1	93.691	214.392
	2	93.543	121.028
	7	-84.155	120.879
	18	94.113	1776.948
14RMQ845625.las	1	99.04	209.242
	2	99.048	120.958
	7	-88.239	120.814
	18	99.717	1774.248
14RMQ845640.las	1	108.009	228.714
	2	107.989	130.86
	7	-90.186	130.832
	18	109.026	1777.448
14RMQ845655.las	1	117.77	236.444
	2	117.536	142.769
	7	-86.016	142.549
	18	118.741	1776.916
14RMQ845670.las	1	123.793	244.63
	2	123.8	151.579
	7	-69.526	150.707
	18	124.892	1771.265
14RMQ845685.las	1	108.622	233.436
	2	108.363	135.821
	7	-106.317	135.228
	9	111.401	122.605

DPH-1.4 Report on Elevation by Class for Tiled Data - continued

File	Class	Z Min	Z Max
	18	108.972	1774.483
	20	111.454	122.496
14RMQ845700.las	1	110.751	225.841
	2	110.38	128.345
	7	-104.94	128.244
	18	111.264	1778.038
14RMQ845715.las	1	123.171	235.918
	2	122.954	143.685
	7	-89.761	143.423
	18	123.559	1775.167
14RMQ845730.las	1	122.846	236.311
	2	122.769	146.714
	7	-89.364	146.529
	18	123.633	1763.555
14RMQ845745.las	1	118.591	231.545
	2	118.593	141.959
	7	-102.77	141.836
	9	121.841	122.241
	18	119.592	1771.845
	20	121.889	122.193
14RMQ845760.las	1	112.179	240.103
	2	111.253	142.282
	7	-100.057	142.079
	18	112.264	1776.68
14RMQ845775.las	1	110.247	237.808
	2	110.281	139.024
	7	-77.238	139.94
	18	111.546	1773.707
14RMQ845790.las	1	101.176	213.945
	2	100.864	122.677
	7	-112.439	122.558
	9	108.306	108.535
	18	102.813	1775.986
	20	108.334	108.549
14RMQ845805.las	1	100.008	218.015
	2	99.488	121.248
	7	-114.542	121.013
	9	109.033	109.312
	18	100.751	1773.822
	20	109.023	109.516

DPH-1.4 Report on Elevation by Class for Tiled Data - continued

File	Class	Z Min	Z Max
14RMQ845820.las	1	97.097	205.685
	2	96.818	110.756
	7	-105.558	110.651
	18	97.659	1773.422
14RMQ845835.las	1	100.077	214.96
	2	99.687	125.651
	7	-99.524	124.437
	18	101.307	1776.086
14RMQ845850.las	1	100.456	208.601
	2	100.312	122.314
	7	-102.98	122.308
	9	105.149	114.909
	18	101.175	1770.401
	20	105.174	115.042
14RMQ845865.las	1	101.804	207.531
	2	101.675	113.579
	7	-84.428	113.577
	18	102.424	1775.072
14RMQ845880.las	1	105.215	214.709
	2	105.24	117.292
	7	-106.533	117.029
	18	105.608	1772.109
14RMQ845895.las	1	107.978	219.829
	2	107.788	122.041
	7	-99.931	122.141
	18	108.766	1777.587
14RMQ845910.las	1	110.272	225.21
	2	110.206	131.823
	7	-97.924	131.78
	18	111.029	1777.342
14RMQ845925.las	1	112.859	228.35
	2	112.696	135.944
	7	-83.821	135.297
	9	120.986	121.905
	18	114.305	1772.463
	20	120.986	122.302
14RMQ845940.las	1	118.049	229.253
	2	117.95	130.412
	7	-66.694	130.646
	18	118.574	1778.555

DPH-1.4 Report on Elevation by Class for Tiled Data - continued

File	Class	Z Min	Z Max
14RMQ845955.las	1	122.372	229.831
	2	122.223	133.584
	7	-88.361	133.556
	9	122.297	122.637
	18	122.624	1773.966
	20	122.348	122.819
14RMQ845970.las	1	124.602	232.652
	2	124.627	135.749
	7	-81.303	135.604
	9	125.089	128.333
	18	125.232	1777.483
	20	125.154	128.382
14RMQ845985.las	1	123.438	237.014
	2	123.289	137.859
	7	-72.297	137.861
	9	126.029	126.638
	18	124.307	1772.658
	20	126.051	126.311
14RMQ860400.las	1	83.843	194.446
	2	83.852	99.925
	7	-108.33	99.461
	9	83.795	84.069
	18	84.198	281.692
	20	83.815	84.053
14RMQ860415.las	1	83.715	210.324
	2	83.816	111.92
	7	-142.836	111.725
	9	83.79	85.714
	18	83.917	1780.025
	20	83.81	84.207
14RMQ860430.las	1	83.742	211.177
	2	83.806	116.814
	7	-114.474	116.69
	9	83.803	84.482
	18	84.049	1777.126
	20	83.8	84.262
14RMQ860445.las	1	95.846	223.75
	2	95.72	124.999
	7	-94.15	124.929
	18	96.8	1778.8
14RMQ860460.las	1	86.387	207.477

DPH-1.4 Report on Elevation by Class for Tiled Data - continued

File	Class	Z Min	Z Max
	2	86.687	109.766
	7	-126.558	109.744
	18	89.178	1779.183
14RMQ860475.las	1	83.767	197.028
	2	83.815	98.598
	7	-113.434	98.38
	9	83.777	84.301
	18	83.874	1769.083
	20	83.79	84.359
14RMQ860490.las	1	85.665	214.184
	2	85.643	114.779
	7	-104.051	114.823
	18	88.085	1779.293
14RMQ860505.las	1	83.048	212.371
	2	83.811	113.332
	7	-148.683	112.631
	9	83.785	84.48
	18	83.943	1776.205
	20	83.822	84.175
14RMQ860520.las	1	83.206	197.782
	2	83.851	104.81
	7	-100.505	104.662
	9	83.739	85.446
	18	83.928	1776.354
	20	83.795	84.304
14RMQ860535.las	1	93.088	211.052
	2	93.062	114.588
	7	-85.113	114.385
	9	97.091	97.561
	18	94.575	1770.802
	20	97.121	97.651
14RMQ860550.las	1	86.192	216.831
	2	86.065	117.701
	7	-95.886	117.293
	9	96.268	96.834
	18	87.949	1777.678
	20	96.282	97.062
14RMQ860565.las	1	83.763	218.271
	2	83.742	119.141
	7	-112.383	119.536
	18	85.727	1773.862

DPH-1.4 Report on Elevation by Class for Tiled Data - continued

File	Class	Z Min	Z Max
14RMQ860580.las	1	83.841	197.167
	2	83.825	103.925
	7	-112.598	103.823
	18	85.678	1780.993
14RMQ860595.las	1	88.415	216.432
	2	88.443	117.06
	7	-92.286	115.57
	18	90.818	1764.836
14RMQ860610.las	1	93.869	224.081
	2	93.799	125.196
	7	-100.785	125.166
	18	96.041	1766.912
14RMQ860625.las	1	103.72	223.148
	2	103.617	126.767
	7	-95.909	126.534
	18	109.039	1773.566
14RMQ860640.las	1	118.326	235.087
	2	118.326	138.395
	7	-76.681	138.287
	18	118.969	1778.759
14RMQ860655.las	1	118.393	238.218
	2	118.232	139.204
	7	-73.668	139.345
	18	122.139	1776.856
14RMQ860670.las	1	128.023	246.924
	2	128.077	150.495
	7	-61.986	150.443
	18	128.281	1778.771
14RMQ860685.las	1	114.321	242.933
	2	114.146	143.64
	7	-83.971	144.14
	9	122.047	123.03
	18	115.617	1777.074
	20	122.043	122.574
14RMQ860700.las	1	114.847	234.934
	2	114.805	136.901
	7	-75.695	136.338
	18	116.939	1763.501
14RMQ860715.las	1	125.658	245.73

DPH-1.4 Report on Elevation by Class for Tiled Data - continued

File	Class	Z Min	Z Max
	2	125.669	148.341
	7	-63.019	148.47
	18	128.141	1770.707
14RMQ860730.las	1	134.58	258.404
	2	134.356	159.105
	7	-64.918	159.461
	18	135.254	1777.373
14RMQ860745.las	1	130.811	258.855
	2	130.559	160.456
	7	-59.968	160.624
	18	133.007	1781.213
14RMQ860760.las	1	119.832	243.166
	2	119.317	144.424
	7	-91.863	144.143
	18	121.806	1769.448
14RMQ860775.las	1	110.521	225.9
	2	110.521	131.585
	7	-78.575	131.482
	9	114.034	118.316
	18	113.699	1776.643
	20	114.107	118.425
14RMQ860790.las	1	109.165	229.865
	2	109.036	131.756
	7	-105.19	131.559
	18	111.983	1777.973
14RMQ860805.las	1	105.886	227.229
	2	105.602	127.93
	7	-75.537	127.705
	9	107.137	116.069
	18	107.439	1776.215
	20	107.175	116.058
14RMQ860820.las	1	99.482	215.611
	2	99.494	117.084
	7	-107.43	115.858
	9	107.121	107.716
	18	100.604	1766.401
	20	107.173	107.531
14RMQ860835.las	1	104.861	226.394
	2	104.989	132.479
	7	-95.105	131.933

DPH-1.4 Report on Elevation by Class for Tiled Data - continued

File	Class	Z Min	Z Max
	18	106.629	1762.717
14RMQ860850.las	1	112.709	229.827
	2	112.655	136.815
	7	-44.408	135.412
	18	116.498	1769.367
14RMQ860865.las	1	103.812	224.393
	2	103.868	130.945
	7	-47.342	130.811
	9	120.829	121.528
	18	104.623	1778.211
	20	120.86	121.271
14RMQ860880.las	1	104.498	215.335
	2	104.504	116.225
	7	-63.069	116.4
	9	108.846	112.713
	18	105.927	1768.384
	20	108.905	112.856
14RMQ860895.las	1	106.682	225.192
	2	106.753	125.977
	7	-87.116	125.646
	18	108.4	1776.602
14RMQ860910.las	1	111.356	231.637
	2	111.093	133.123
	7	-104.833	132.632
	18	112.137	1776.295
14RMQ860925.las	1	112.097	226.249
	2	111.849	128.364
	7	-87.444	127.761
	18	112.651	1776.07
14RMQ860940.las	1	114.359	224.69
	2	114.336	127.668
	7	-95.471	127.39
	18	114.957	1780.382
14RMQ860955.las	1	115.948	228.064
	2	115.887	129.022
	7	-91.618	128.918
	9	122.266	122.851
	18	116.763	1776.55
	20	122.313	122.715
14RMQ860970.las			

DPH-1.4 Report on Elevation by Class for Tiled Data - continued

File	Class	Z Min	Z Max
	1	118.416	228.084
	2	118.182	130.983
	7	-74.109	130.986
	18	118.903	1778.466
14RMQ860985.las	1	120.366	229.693
	2	120.412	133.616
	7	-85.459	132.582
	18	120.559	1772.099
14RMQ875415.las	1	100.069	211.863
	2	100.028	116.091
	7	-106.436	115.62
	18	101.197	1770.581
14RMQ875430.las	1	92.751	220.114
	2	92.879	121.629
	7	-98.879	121.647
	18	95.428	1768.442
14RMQ875445.las	1	106.576	226.364
	2	106.198	127.824
	7	-102.251	128.408
	18	107.333	1766.363
14RMQ875460.las	1	98.315	221.936
	2	98.324	125.96
	7	-111.121	125.602
	18	99.619	1764.795
14RMQ875475.las	1	90.418	205.827
	2	90.348	110.403
	7	-96.43	110.619
	18	91.357	1766.635
14RMQ875490.las	1	95.676	214.226
	2	95.638	115.563
	7	-97.912	115.992
	18	98.673	1766.596
14RMQ875505.las	1	86.724	212.332
	2	86.727	113.888
	7	-109.214	113.646
	18	88.597	1768.991
14RMQ875520.las	1	83.765	210.928
	2	83.62	113.817
	7	-116.337	113.362

DPH-1.4 Report on Elevation by Class for Tiled Data - continued

File	Class	Z Min	Z Max
	9	83.791	84.603
	18	84.49	1766.384
	20	83.815	84.683
14RMQ875535.las	1	92.23	227.816
	2	92.242	128.642
	7	-102.631	128.57
	18	93.897	1764.922
14RMQ875550.las	1	103.177	228.579
	2	102.917	128.891
	7	-94.987	129.121
	18	105.393	1769.862
14RMQ875565.las	1	86.78	216.022
	2	86.787	117.318
	7	-105.679	116.913
	17	94.798	96.9
	18	89.442	1771
14RMQ875580.las	1	85.906	210.217
	2	85.79	111.699
	7	-113.109	111.24
	17	95.2	96.805
	18	86.82	1767.804
14RMQ875595.las	1	95.161	217.96
	2	95.16	122.428
	7	-104.644	122.271
	18	97.632	1768.418
14RMQ875610.las	1	102.934	224.165
	2	102.919	125.525
	7	-91.938	125.461
	18	104.585	1767.397
14RMQ875625.las	1	105.27	222.679
	2	105.021	126.13
	7	-87.506	125.993
	18	106.699	1774.812
14RMQ875640.las	1	112.405	223.887
	2	112.303	126.692
	7	-93.856	126.74
	18	112.813	1776.168
14RMQ875655.las	1	117.128	236.186
	2	116.973	137.994

DPH-1.4 Report on Elevation by Class for Tiled Data - continued

File	Class	Z Min	Z Max
	7	-93.68	137.969
	18	119.033	1775.716
14RMQ875670.las	1	128.255	244.753
	2	128.068	145.621
	7	-78.88	145.927
	18	128.778	1776.062
14RMQ875685.las	1	120.621	245.372
	2	120.553	146.445
	7	-74.486	146.231
	18	121.832	1778.131
14RMQ875700.las	1	120.559	237.736
	2	120.565	140.704
	7	-75.129	140.405
	9	123.798	124.879
	18	120.735	1774.252
	20	123.831	124.425
14RMQ875715.las	1	130.28	253.457
	2	130.034	157.666
	7	-80.864	156.314
	18	131.705	1770.147
14RMQ875730.las	1	142.682	262.657
	2	142.182	164.894
	7	-70.285	165.744
	18	144.02	1772.483
14RMQ875745.las	1	134.729	258.582
	2	134.325	160.39
	7	-79.362	160.967
	18	135.541	1773.352
14RMQ875760.las	1	126.303	242.001
	2	126.334	146.263
	7	-80.401	146.192
	18	128.033	1771.414
14RMQ875775.las	1	118.852	234.064
	2	118.796	138.961
	7	-89.661	138.873
	18	120.077	1780.376
14RMQ875790.las	1	110.165	230.003
	2	110.144	131.828
	7	-95.937	131.404

DPH-1.4 Report on Elevation by Class for Tiled Data - continued

File	Class	Z Min	Z Max
	9	113.078	115.957
	18	111.446	1774.609
	20	113.106	115.906
14RMQ875805.las	1	103.998	227.135
	2	103.863	127.672
	7	-91.681	126.832
	9	113.775	114.673
	18	105.943	1774.734
	20	113.807	114.228
14RMQ875820.las	1	101.128	216.412
	2	101.208	117.643
	7	-110.319	117.69
	18	103.256	1776.526
14RMQ875835.las	1	105.48	226.011
	2	105.088	127.037
	7	-92.431	126.991
	18	107.582	1776.577
14RMQ875850.las	1	112.881	235.936
	2	112.667	137.592
	7	-83.685	136.96
	18	114.519	1774.009
14RMQ875865.las	1	114.65	236.221
	2	114.726	138.596
	7	-91.685	138.403
	9	118.795	119.302
	18	116.528	1771.25
	20	118.866	119.824
14RMQ875880.las	1	111.205	227.079
	2	111.188	132.65
	7	-99.056	132.596
	9	112.354	119.094
	18	111.717	1769.18
	20	112.365	119.073
14RMQ875895.las	1	113.383	239.076
	2	113.381	141.24
	7	-95.18	140.944
	9	123.791	124.119
	18	114.46	1767.296
	20	123.866	124.283
14RMQ875910.las	1	122.449	242.133

DPH-1.4 Report on Elevation by Class for Tiled Data - continued

File	Class	Z Min	Z Max
	2	122.544	144.635
	7	-78.568	144.645
	18	123.194	1772.168
14RMQ875925.las	1	116.378	239.314
	2	116.403	140.478
	7	-79.41	140.188
	9	119.629	130.954
	18	117.289	1776.633
	20	119.665	131.153
14RMQ875940.las	1	115.706	229.806
	2	115.748	132.238
	7	-91.997	131.902
	9	120.522	121.507
	18	116.046	1776.355
	20	120.56	121.226
14RMQ875955.las	1	119.608	232.848
	2	119.559	134.026
	7	-84.37	133.67
	9	122.734	123.263
	18	120.827	1776.146
	20	122.772	123.24
14RMQ875970.las	1	121.388	233.028
	2	121.377	134.499
	7	-81.79	134.145
	18	121.763	1777.739
14RMQ875985.las	1	121.768	237.71
	2	121.74	140.772
	7	-83.565	140.606
	18	122.195	1777.578
14RMQ890430.las	1	114.531	245.235
	2	114.271	147.422
	7	-54.515	147.41
	18	116.325	1786.063
14RMQ890445.las	1	115.143	238.819
	2	115.128	146.893
	7	-78.869	146.116
	18	117.658	1784.118
14RMQ890460.las	1	103.874	228.088
	2	103.67	131.745
	7	-99.994	131.335

DPH-1.4 Report on Elevation by Class for Tiled Data - continued

File	Class	Z Min	Z Max
	18	104.688	1785.752
14RMQ890475.las	1	99.597	219.752
	2	99.067	132.203
	7	-100.717	131.821
	18	100.828	1777.335
14RMQ890490.las	1	102.779	225.861
	2	102.734	128.821
	7	-104.011	128.785
	18	103.316	1790.42
14RMQ890505.las	1	93.397	214.563
	2	93.536	123.532
	7	-104.451	123.515
	18	96.681	1785.148
14RMQ890520.las	1	86.22	205.264
	2	85.93	112.685
	7	-120.922	112.219
	17	95.761	96.133
	18	89.668	1788.383
14RMQ890535.las	1	94.854	220.011
	2	94.731	124.865
	7	-90.116	124.495
	9	101.423	102.312
	18	99.168	1788.082
	20	101.483	102.52
14RMQ890550.las	1	100.464	225.418
	2	100.353	126.242
	7	-103.524	126.066
	18	101.496	1787.637
14RMQ890565.las	1	88.475	206.69
	2	88.269	116.152
	7	-104.124	116.03
	18	89.958	1785.158
14RMQ890580.las	1	88.39	202.241
	2	88.303	106.036
	7	-130.312	105.936
	18	89.562	1785.663
14RMQ890595.las	1	93.751	199.145
	2	93.687	110.478
	7	-114.209	110.462

DPH-1.4 Report on Elevation by Class for Tiled Data - continued

File	Class	Z Min	Z Max
	18	94.581	1787.787
14RMQ890610.las	1	99.158	213.483
	2	99.108	115.817
	7	-123.09	115.764
	9	103.251	104.272
	18	99.444	1786.498
	20	103.231	104.473
14RMQ890625.las	1	109.032	227.146
	2	108.942	129.357
	7	-96.462	129.027
	18	109.925	1788.748
14RMQ890640.las	1	118.785	233.856
	2	118.623	138.103
	7	-88.559	138.188
	18	120.554	1784.469
14RMQ890655.las	1	120.009	232.686
	2	119.693	140.394
	7	-99.376	139.956
	18	122.398	1784.848
14RMQ890670.las	1	127.447	240.645
	2	127.069	145.039
	7	-87.512	144.836
	18	127.935	1778.413
14RMQ890685.las	1	133.693	260.319
	2	133.571	161.848
	7	-77.064	161.076
	18	134.732	1782.262
14RMQ890700.las	1	134.305	261.226
	2	134.205	162.302
	7	-72.264	162.523
	18	135.353	1784.518
14RMQ890715.las	1	139.42	265.908
	2	139.233	168.498
	7	-72.25	168.458
	18	139.728	1785.494
14RMQ890730.las	1	142.256	262.759
	2	142.01	165.973
	7	-73.398	165.657
	18	143.547	1789.292

DPH-1.4 Report on Elevation by Class for Tiled Data - continued

File	Class	Z Min	Z Max
14RMQ890745.las	1	130.44	251.549
	2	130.06	156.337
	7	-90.582	155.987
	18	130.937	1787.267
14RMQ890760.las	1	128.815	243.191
	2	128.661	146.185
	7	-87.269	146.195
	18	129.836	1786.587
14RMQ890775.las	1	114.956	238.576
	2	114.895	140.814
	7	-92.692	140.505
	18	115.812	1787.204
14RMQ890790.las	1	107.809	221.32
	2	107.622	127.579
	7	-115.855	127.203
	18	108.457	1789.081
14RMQ890805.las	1	105.341	220.276
	2	105.202	131.438
	7	-105.675	127.776
	18	106.518	1788.553
14RMQ890820.las	1	105.92	225.37
	2	105.591	131.842
	7	-112.591	131.784
	18	106.114	1789.326
14RMQ890835.las	1	108.521	224.627
	2	108.438	126.285
	7	-100.197	126.515
	18	109.565	1787.3
14RMQ890850.las	1	118.019	236.45
	2	117.784	141.454
	7	-87.093	141.525
	9	128.574	129.182
	18	118.907	1776.3
	20	128.607	129.233
14RMQ890865.las	1	125.323	242.41
	2	125.229	144.526
	7	-82.059	144.486
	18	128.191	1786.163
14RMQ890880.las	1	122.801	241.926

DPH-1.4 Report on Elevation by Class for Tiled Data - continued

File	Class	Z Min	Z Max
	2	122.825	144.459
	7	-82.606	143.918
	18	123.371	1788.82
14RMQ890895.las	1	130.472	249.091
	2	130.323	150.251
	7	-80.63	150.37
	18	131.126	1787.324
14RMQ890910.las	1	131.197	249.049
	2	131.002	150.926
	7	-69.257	150.721
	18	131.854	1791.582
14RMQ890925.las	1	119.809	239.255
	2	119.595	139.946
	7	-87.045	139.883
	9	122.325	130.908
	18	121.113	1782.783
	20	122.348	131.135
14RMQ890940.las	1	120.949	238.378
	2	120.863	143.218
	7	-93.079	139.315
	9	122.312	122.995
	18	121.598	1786.697
	20	122.284	123.243
14RMQ890955.las	1	123.658	234.055
	2	123.653	142.311
	7	-92.744	141.154
	9	123.982	124.627
	18	124.469	1789.662
	20	124.101	124.873
14RMQ890970.las	1	123.557	233.594
	2	123.396	138.365
	7	-93.475	138.253
	18	125.365	1787.599
14RMQ890985.las	1	126.556	238.376
	2	126.461	142.487
	7	-89.886	142.297
	18	127.527	1788.883
14RMQ905430.las	1	145.212	153.707
	2	145.077	149.54
	7	-50.659	149.592

DPH-1.4 Report on Elevation by Class for Tiled Data - continued

File	Class	Z Min	Z Max
	18	146.715	1739.418
14RMQ905445.las	1	123.291	253.14
	2	123.34	154.014
	7	-56.877	153.651
	18	124.512	1798.955
14RMQ905460.las	1	115.043	231.452
	2	114.904	148.478
	7	-82.864	148.155
	18	116.127	1799.108
14RMQ905475.las	1	112.236	238.276
	2	112.043	144.13
	7	-95.354	143.774
	18	113.689	1801.589
14RMQ905490.las	1	108.361	237.489
	2	108.266	139.793
	7	-105.133	139.766
	18	108.712	1804.814
14RMQ905505.las	1	99.801	227.164
	2	99.737	129.486
	7	-97.678	127.301
	18	101.941	1797.739
14RMQ905520.las	1	91.037	215.181
	2	90.875	116.099
	7	-102.95	116.175
	18	92.064	1798.987
14RMQ905535.las	1	98.44	231.892
	2	98.594	132.974
	7	-101.706	132.947
	18	101.617	1796.888
14RMQ905550.las	1	109.824	233.63
	2	109.594	136.72
	7	-106.349	135.704
	18	110.8	1795.998
14RMQ905565.las	1	98.79	227.266
	2	98.676	127.987
	7	-116.8	126.569
	18	99.499	1799.72
14RMQ905580.las	1	90.44	211.638

DPH-1.4 Report on Elevation by Class for Tiled Data - continued

File	Class	Z Min	Z Max
	2	90.343	115.261
	7	-125.535	115.354
	18	91.119	1807.746
14RMQ905595.las	1	95.919	212.128
	2	95.948	117.939
	7	-109.258	116.44
	9	104.195	104.757
	18	96.28	1797.896
	20	104.299	105.055
14RMQ905610.las	1	102.97	221.797
	2	102.935	124.464
	7	-108.263	124.385
	9	103.255	104.573
	18	103.636	1794.719
	20	103.292	104.748
14RMQ905625.las	1	105.688	218.796
	2	105.361	126.571
	7	-99.119	126.156
	18	108.275	1796.812
14RMQ905640.las	1	113.539	235.73
	2	113.45	140.562
	7	-81.945	140.508
	18	115.193	1795.69
14RMQ905655.las	1	125.241	241.492
	2	125.137	144.05
	7	-88.873	144.011
	18	126.87	1793.273
14RMQ905670.las	1	127.332	239.961
	2	127.113	147.403
	7	-81.249	147.297
	18	127.785	1795.848
14RMQ905685.las	1	133.558	248.427
	2	133.328	156.666
	7	-85.973	156.763
	18	134.092	1797.721
14RMQ905700.las	1	143.17	255.647
	2	143.053	162.622
	7	-66.541	162.706
	18	143.391	1800.843
14RMQ905715.las			

DPH-1.4 Report on Elevation by Class for Tiled Data - continued

File	Class	Z Min	Z Max
	1	149.808	266.413
	2	149.589	167.594
	7	-60.788	167.454
	18	150.562	1794.021
14RMQ905730.las	1	135.146	254.327
	2	135.186	158.839
	7	-71.468	158.842
	18	138.945	1798.753
14RMQ905745.las	1	125.632	241.306
	2	125.432	147.732
	7	-85.016	147.501
	9	137.23	137.476
	18	127.313	1793.49
	20	137.271	137.439
14RMQ905760.las	1	118.996	226.677
	2	118.865	136.337
	7	-89.958	136.346
	18	122.19	1799.305
14RMQ905775.las	1	112.94	221.721
	2	112.785	134.501
	7	-95.961	134.516
	18	113.939	1792.336
14RMQ905790.las	1	108.51	220.316
	2	108.348	129.523
	7	-111.742	129.041
	18	109.573	1792.113
14RMQ905805.las	1	110.442	231.14
	2	109.449	133.927
	7	-84.647	133.843
	18	110.955	1793.13
14RMQ905820.las	1	111.911	228.987
	2	111.726	133.668
	7	-93.991	133.451
	18	112.081	1796.799
14RMQ905835.las	1	112.275	225.696
	2	112.031	126.816
	7	-102.922	126.728
	9	118.582	118.905
	18	112.96	1785.977
	20	118.617	118.728

DPH-1.4 Report on Elevation by Class for Tiled Data - continued

File	Class	Z Min	Z Max
14RMQ905850.las	1	120.999	236.255
	2	120.994	141.643
	7	-92.451	141.748
	18	123.068	1794.725
14RMQ905865.las	1	132.496	242.777
	2	132.445	144.953
	7	-79.54	144.936
	9	135.163	135.655
	18	134.175	1795.131
14RMQ905880.las	1	137.644	246.859
	2	137.292	155.926
	7	-67.827	155.856
	9	148.73	149.531
	18	139.801	1797.834
14RMQ905895.las	1	140.78	247.933
	2	140.66	154.06
	7	-70.053	153.037
	18	141.206	1797.406
14RMQ905910.las	1	130.77	247.246
	2	130.697	148.307
	7	-69.183	148.006
	18	131.811	1795.906
14RMQ905925.las	1	122.418	234.678
	2	122.353	138.932
	7	-70.726	138.154
	9	126.08	126.44
	18	123.009	1795.311
14RMQ905940.las	1	122.197	234.421
	2	122.142	137.597
	7	-75.396	136.437
	9	126.12	126.315
	18	123.33	1795.405
14RMQ905955.las	1	128.33	240.818
	2	128.139	145.075
	7	-83.793	144.707
	9	133.313	133.774
	18	129.208	1793.983

DPH-1.4 Report on Elevation by Class for Tiled Data - continued

File	Class	Z Min	Z Max
	20	133.366	133.851
14RMQ905970.las	1	127.347	241.318
	2	127.184	142.271
	7	-84.142	142.251
	9	132.533	133.427
	18	128.227	1790.634
	20	132.616	133.287
14RMQ905985.las	1	129.545	240.833
	2	129.425	145.665
	7	-77.568	145.329
	18	130.438	1794.932
14RMQ920445.las	1	135.807	249.422
	2	134.647	150.901
	7	-19.001	150.745
	18	140.673	1799.108
14RMQ920460.las	1	133.314	255.735
	2	133.084	158.526
	7	-47.493	157.625
	18	137.911	1800.58
14RMQ920475.las	1	118.818	247.485
	2	118.405	149.337
	7	-62.052	146.728
	18	121.431	1803.716
14RMQ920490.las	1	109.814	242.335
	2	109.673	143.394
	7	-79.748	143.037
	18	113.35	1800.602
14RMQ920505.las	1	100.188	222.223
	2	100.28	131.197
	7	-95.64	130.928
	9	107.712	108.553
	18	101.545	1797.587
	20	107.75	108.606
14RMQ920520.las	1	94.93	217.152
	2	56.67	118.129
	7	-99.648	116.653
	18	98.776	1802.602
14RMQ920535.las	1	104.398	229.766
	2	104.13	132.965

DPH-1.4 Report on Elevation by Class for Tiled Data - continued

File	Class	Z Min	Z Max
	7	-85.738	131.361
	18	110.32	1799.862
14RMQ920550.las	1	105.851	230.479
	2	105.898	135.601
	7	-91.471	132.387
	18	111.043	1797.646
14RMQ920565.las	1	99.741	222.248
	2	99.761	126.464
	7	-95.919	126.378
	9	99.729	107.49
	18	100.121	1803.948
	20	99.78	107.618
14RMQ920580.las	1	92.849	212.19
	2	92.836	113.327
	7	-103.313	111.635
	9	99.697	100.532
	18	94.898	1790.371
	20	99.77	100.519
14RMQ920595.las	1	94.633	215.001
	2	94.426	117.661
	7	-102.222	115.792
	9	98.708	101.416
	18	98.828	1798.942
	20	98.747	101.661
14RMQ920610.las	1	103.756	223.863
	2	103.594	124.461
	7	-82.458	124.275
	9	113.516	114.116
	18	104.784	1795.57
	20	113.506	113.957
14RMQ920625.las	1	115.273	228.25
	2	114.928	134.653
	7	-76.181	134.336
	9	122.751	123.676
	18	118.22	1795.509
	20	122.781	123.3
14RMQ920640.las	1	117.348	235.007
	2	117.258	141.445
	7	-51.294	141.009
	9	122.782	129.716
	18	119.988	1797.761

DPH-1.4 Report on Elevation by Class for Tiled Data - continued

File	Class	Z Min	Z Max
	20	122.828	129.761
14RMQ920655.las	1	123.511	238.836
	2	56.714	148.607
	7	-49.232	147.578
	9	129.321	129.68
	18	124.821	1803.975
	20	129.332	129.629
14RMQ920670.las	1	135.273	250.704
	2	135.268	155.613
	7	-75.655	155.477
	18	139.279	1790.74
14RMQ920685.las	1	140.193	253.182
	2	140.21	160.305
	7	-61.801	159.506
	18	141.722	1794.069
14RMQ920700.las	1	145.773	261.98
	2	145.745	163.446
	7	-50.711	162.258
	18	146.82	1791.403
14RMQ920715.las	1	143.815	257.484
	2	143.716	160.642
	7	-54.781	160.399
	18	145.495	1786.578
14RMQ920730.las	1	130.426	256.093
	2	130.438	157.677
	7	-68.461	157.238
	9	145.878	146.473
	18	134.004	1791.008
	20	145.925	146.522
14RMQ920745.las	1	123.72	242.666
	2	123.502	144.994
	7	-72.866	143.957
	9	129.41	129.973
	18	125.208	1800.045
	20	129.42	129.798
14RMQ920760.las	1	118.657	229.803
	2	118.691	134.036
	7	-89.775	133.66
	9	118.963	119.491
	18	119.486	1789.909

DPH-1.4 Report on Elevation by Class for Tiled Data - continued

File	Class	Z Min	Z Max
	20	119.108	119.4
14RMQ920775.las	1	114.307	224.938
	2	114.22	126.248
	7	-98.977	125.826
	9	114.349	119.58
	18	117.241	1798.546
	20	114.386	119.524
14RMQ920790.las	1	111.221	227.933
	2	110.904	128.437
	7	-99.253	128.35
	9	114.315	116.27
	18	112.655	1797.349
	20	114.268	116.161
14RMQ920805.las	1	116.786	235.874
	2	116.665	136.33
	7	-69.735	136.191
	18	122.583	1799.568
14RMQ920820.las	1	120.382	236.832
	2	120.171	137.151
	7	-78.452	137.537
	18	125.736	1800.197
14RMQ920835.las	1	116.591	232.869
	2	116.591	144.322
	7	-73.819	144.092
	9	118.016	127.456
	18	118.198	1788.83
	20	118.547	127.96
14RMQ920850.las	1	119.339	236.916
	2	119.346	142.384
	7	-81.289	142.066
	9	125.943	126.99
	18	120.916	1793.466
	20	126.165	127.23
14RMQ920865.las	1	125.46	241.986
	2	125.424	142.946
	7	-64.137	142.906
	9	126.071	135.739
	18	126.563	1795.107
	20	126.131	135.755
14RMQ920880.las	1	130.503	247.203

DPH-1.4 Report on Elevation by Class for Tiled Data - continued

File	Class	Z Min	Z Max
	2	130.526	148.877
	7	-52.778	148.591
	9	135.404	136.367
	18	132.571	1785.946
	20	135.338	136.349
14RMQ920895.las	1	142.534	250.894
	2	142.485	153.153
	7	-54.823	152.041
	18	143.328	1788.271
14RMQ920910.las	1	133.501	248.388
	2	133.478	150.006
	7	-55.809	148.921
	18	134.163	1793.166
14RMQ920925.las	1	127.835	239.3
	2	127.853	140.394
	7	-45.529	140.231
	18	131.3	1794.807
14RMQ920940.las	1	125.258	241.574
	2	125.244	142.321
	7	-62.409	141.433
	9	131.047	131.439
	18	126.857	1798.107
	20	131.07	131.502
14RMQ920955.las	1	126.993	243.924
	2	126.946	146.192
	7	-69.601	144.874
	18	129.349	1795.695
14RMQ920970.las	1	131.527	243.142
	2	131.484	145.135
	7	-61.68	144.062
	9	132.531	133.167
	18	132.698	1796.856
	20	132.611	133.188
14RMQ920985.las	1	133.16	244.753
	2	73.106	145.683
	7	-60.151	145.561
	18	133.807	1798.264
14RMQ935460.las	1	133.208	262.404
	2	133.194	163.102
	7	-70.23	163.033

DPH-1.4 Report on Elevation by Class for Tiled Data - continued

File	Class	Z Min	Z Max
	18	133.716	1739.331
14RMQ935475.las	1	117.302	251.474
	2	117.158	151.7
	7	-65.553	151.178
	18	117.653	1796.137
14RMQ935490.las	1	108.009	245.844
	2	107.946	146.512
	7	-79.539	144.27
	18	109.841	1793.62
14RMQ935505.las	1	100.848	219.838
	2	100.787	122.08
	7	-90.582	118.985
	9	107.663	109.819
	17	108.081	108.737
	18	101.636	1798.827
	20	107.692	109.935
14RMQ935520.las	1	101.189	217.237
	2	101.198	118.374
	7	-93.15	117.561
	18	104.276	1795.944
14RMQ935535.las	1	106.966	219.782
	2	106.76	120.293
	7	-79.979	120.354
	9	110.691	111.143
	18	110.271	1798.001
	20	110.716	111.174
14RMQ935550.las	1	104.306	215.716
	2	104.136	118.95
	7	-102.553	116.722
	9	110.682	111.32
	18	106.622	1791.079
	20	110.676	111.303
14RMQ935565.las	1	100.051	207.593
	2	100.131	110.006
	7	-94.696	109.142
	18	102.482	1784.288
14RMQ935580.las	1	95.013	203.837
	2	95.042	106.281
	7	-101.984	105.617
	18	97.473	1796.452

DPH-1.4 Report on Elevation by Class for Tiled Data - continued

File	Class	Z Min	Z Max
14RMQ935595.las	1	95.683	214.133
	2	95.587	115.532
	7	-101.805	114.201
	18	97.843	1798.42
14RMQ935610.las	1	101.964	223.105
	2	101.8	124.42
	7	-93.438	124.064
	18	102.627	1795.796
14RMQ935625.las	1	109.258	227.476
	2	109.428	128.246
	7	-84.771	128.15
	9	109.625	110.27
	18	109.646	1797.471
14RMQ935640.las	20	109.659	110.278
	1	113.679	234.616
	2	113.676	135.365
	7	-89.065	132.845
	18	116.234	1797.24
14RMQ935655.las	1	118.086	236.974
	2	117.815	138.73
	7	-67.968	138.624
	9	118.653	119.41
	18	118.764	1796.375
14RMQ935670.las	20	118.615	119.182
	1	124.491	250.788
	2	124.484	151.266
	7	-68.765	151.477
	9	133.316	134.492
14RMQ935685.las	18	124.997	1794.599
	20	133.316	134.738
	1	128.363	251.967
	2	128.405	152.636
	7	-79.069	152.539
14RMQ935700.las	18	128.827	1793.283
	1	135.195	254.195
	2	134.854	154.606
	7	-52.921	154.631
14RMQ935715.las	18	136.133	1795.58
	1	134.95	249.112
	2	134.93	149.824

DPH-1.4 Report on Elevation by Class for Tiled Data - continued

File	Class	Z Min	Z Max
	7	-75.3	149.07
	18	135.412	1793.357
14RMQ935730.las	1	130.207	246.08
	2	130.074	146.929
	7	-54.23	146.469
	18	134.221	1796.856
14RMQ935745.las	1	126.233	242.219
	2	126.161	143.302
	7	-68.652	143.265
	9	129.403	129.673
	18	128.409	1794.384
	20	129.375	129.837
14RMQ935760.las	1	118.309	230.777
	2	118.232	132.484
	7	-77.162	132.196
	9	121.521	123.283
	18	120.103	1787.313
	20	121.546	123.615
14RMQ935775.las	1	116.064	226.633
	2	116.109	129.189
	7	-92.07	128.695
	9	125.418	125.938
	18	117.738	1793.546
	20	125.456	126.08
14RMQ935790.las	1	115.011	233.052
	2	114.982	135.196
	7	-67.859	134.608
	18	116.471	1794.895
14RMQ935805.las	1	115.674	232.825
	2	115.638	133.821
	7	-79.155	132.859
	18	117.354	1791.679
14RMQ935820.las	1	121.062	239.742
	2	121.152	140.284
	7	-39.588	140.104
	9	124.233	129.005
	18	122.474	1789.348
	20	124.306	129.197
14RMQ935835.las	1	124.649	241.011
	2	124.624	144.543

DPH-1.4 Report on Elevation by Class for Tiled Data - continued

File	Class	Z Min	Z Max
	7	-71.787	143.723
	9	127.023	127.925
	18	127.403	1792.706
	20	127.025	127.551
14RMQ935850.las	1	126.041	249.909
	2	126.01	151.293
	7	-40.827	150.809
	18	126.951	1796.079
14RMQ935865.las	1	126.644	243.988
	2	126.611	145.795
	7	-68.674	145.583
	9	132.144	133.65
	18	127.425	1791.552
	20	132.63	133.842
14RMQ935880.las	1	130.891	247.832
	2	130.895	149.579
	7	-81.412	148.412
	9	140.488	142.831
	18	131.899	1793.276
	20	140.582	142.977
14RMQ935895.las	1	146.179	253.821
	2	146.209	154.227
	7	-65.057	154.523
	18	148.702	1796.027
14RMQ935910.las	1	139.182	253.875
	2	139.103	155.007
	7	-44.382	154.871
	9	142.124	145.524
	18	140.622	1794.677
	20	142.176	144.881
14RMQ935925.las	1	131.583	246.667
	2	131.584	148.188
	7	-64.102	148.043
	18	133.568	1795.331
14RMQ935940.las	1	130.178	247.461
	2	130.886	147.987
	7	-82.577	148.216
	9	131.077	131.488
	18	132.318	1789.171
	20	131.066	131.489
14RMQ935955.las			

DPH-1.4 Report on Elevation by Class for Tiled Data - continued

File	Class	Z Min	Z Max
	1	128.976	236.45
	2	128.93	141.753
	7	-76.606	140.339
	18	130.981	1788.932
14RMQ935970.las	1	132.494	253.337
	2	132.529	155.1
	7	-69.484	154.832
	9	137.96	138.645
	18	132.892	1793.471
	20	137.961	138.567
14RMQ935985.las	1	138.785	252.502
	2	139.211	153.55
	7	-30.928	153.87
	18	139.813	1793.661
14RMQ950460.las	1	132.039	137.707
	2	131.707	133.811
	7	84.988	134.758
	18	132.873	192.838
14RMQ950475.las	1	116.738	230.215
	2	116.477	133.68
	7	-67.12	133.668
	18	117.482	1807.821
14RMQ950490.las	1	107.67	221.322
	2	107.185	124.569
	7	-82.754	124.764
	18	110.832	1803.98
14RMQ950505.las	1	104.593	214.277
	2	104.629	119.184
	7	-83.706	118.433
	9	109.224	109.861
	18	105.823	1796.759
	20	109.275	110.191
14RMQ950520.las	1	107.805	218.138
	2	107.838	121.857
	7	-81.05	121.283
	9	112.388	112.955
	18	109.865	1813.202
	20	112.441	113.241
14RMQ950535.las	1	113.416	227.481
	2	113.436	129.02

DPH-1.4 Report on Elevation by Class for Tiled Data - continued

File	Class	Z Min	Z Max
	7	-18.635	129.206
	18	114.755	312.814
14RMQ950550.las	1	106.429	218.894
	2	106.412	122.548
	7	-83.641	122.33
	18	107.396	1811.234
14RMQ950565.las	1	102.25	215.277
	2	102.254	119.325
	7	-94.215	116.139
	9	113.195	113.687
	18	102.987	1803.155
	20	113.199	113.836
14RMQ950580.las	1	97.438	203.24
	2	97.404	108.879
	7	-99.024	108.726
	9	102.532	102.906
	18	98.361	1805.189
	20	102.568	103.18
14RMQ950595.las	1	97.781	206.414
	2	97.633	111.193
	7	-99.528	111.004
	18	98.333	1802.148
14RMQ950610.las	1	100.381	204.072
	2	100.473	116.049
	7	-96.622	116.019
	18	101.071	1805.158
14RMQ950625.las	1	102.8	207.594
	2	102.803	117.924
	7	-98.812	116.976
	9	109.654	110.207
	18	105.393	1813.513
	20	109.674	110.854
14RMQ950640.las	1	106.435	211.349
	2	106.469	120.144
	7	-83.964	119.9
	18	107.584	1794.61
14RMQ950655.las	1	111.189	219.275
	2	111.144	127.422
	7	-78.619	127.439
	9	118.736	119.128

DPH-1.4 Report on Elevation by Class for Tiled Data - continued

File	Class	Z Min	Z Max
	18	112.254	1804.272
	20	118.733	119.161
14RMQ950670.las	1	116.113	227.381
	2	116.14	132.518
	7	-69.862	132.469
	18	119.568	1801.293
14RMQ950685.las	1	124.52	234.466
	2	124.288	141.279
	7	-65.283	141.218
	18	125.428	319.31
14RMQ950700.las	1	126.29	231.165
	2	126.08	140.223
	7	8.232	140.137
	18	126.791	309.228
14RMQ950715.las	1	128.743	236.961
	2	128.534	140.849
	7	2.24	140.326
	9	132.18	132.673
	18	131.291	1793.095
	20	132.239	132.761
14RMQ950730.las	1	134.135	241.663
	2	133.936	147.241
	7	-2.094	146.956
	18	134.769	309.214
14RMQ950745.las	1	131.248	246.031
	2	131.227	149.832
	7	-6.813	148.983
	18	131.999	1805.625
14RMQ950760.las	1	123.229	244.746
	2	123.245	149.413
	7	-61.246	149.162
	9	128.859	129.191
	18	124.378	1806.584
	20	128.899	129.207
14RMQ950775.las	1	122.362	245.471
	2	122.36	147.262
	7	-29.505	147.872
	18	123.384	309.37
14RMQ950790.las	1	120.366	229.299

DPH-1.4 Report on Elevation by Class for Tiled Data - continued

File	Class	Z Min	Z Max
	2	120.426	137.281
	7	-1.985	137.375
	9	123.07	123.343
	18	122.013	311.832
	20	123.115	123.295
14RMQ950805.las	1	118.479	228.242
	2	118.208	131.233
	7	3.479	131.233
	9	123.01	123.407
	18	119.158	307.022
	20	123.097	123.365
14RMQ950820.las	1	119.494	226.925
	2	119.455	131.569
	7	1.018	131.282
	9	121.237	124.556
	18	120.565	309.576
	20	121.226	124.675
14RMQ950835.las	1	125.715	234.467
	2	125.481	137.403
	7	1.026	137.465
	9	127.747	130.315
	18	126.156	314.97
	20	127.774	130.365
14RMQ950850.las	1	130.279	242.596
	2	129.829	143.803
	7	-3.822	143.393
	9	134.195	134.504
	18	131.088	1805.13
	20	134.222	134.564
14RMQ950865.las	1	132.892	244.801
	2	132.723	149.32
	7	-14.928	148.63
	9	139.792	140.367
	18	134.879	1782.968
	20	139.814	140.413
14RMQ950880.las	1	139.634	250.953
	2	139.468	152.757
	7	10.196	152.774
	9	139.863	143.221
	18	140.368	307.674
	20	139.887	143.434
14RMQ950895.las			

DPH-1.4 Report on Elevation by Class for Tiled Data - continued

File	Class	Z Min	Z Max
	1	145.767	254.826
	2	145.647	157.357
	7	-34.936	157.312
	18	146.574	1813.207
14RMQ950910.las	1	139.509	255.928
	2	139.275	156.812
	7	-23.74	156.894
	9	144.672	145.483
	18	141.043	318.284
	20	144.707	145.409
14RMQ950925.las	1	138.295	249.286
	2	138.022	155.279
	7	6.484	154.62
	9	143.66	144.173
	18	142.057	1784.272
	20	143.686	144.11
14RMQ950940.las	1	134.191	250.507
	2	134.172	156.071
	7	-4.132	155.666
	18	135.456	1813.066
14RMQ950955.las	1	132.218	238.345
	2	131.908	139.702
	7	-20.62	138.985
	9	135.361	137.032
	18	132.645	1810.741
	20	135.376	137.16
14RMQ950970.las	1	134.518	256.587
	2	134.37	158.529
	7	-22.516	158.384
	18	135.039	1801.25
14RMQ950985.las	1	147.74	259.514
	2	147.75	160.61
	7	-17.546	160.357
	18	148.745	1800.116
14RMQ965475.las	1	116.974	212.003
	2	116.941	125.531
	7	6.961	125.081
	18	119.189	194.934
14RMQ965490.las	1	109.674	216.946
	2	109.322	123.742

DPH-1.4 Report on Elevation by Class for Tiled Data - continued

File	Class	Z Min	Z Max
	7	-84.967	123.313
	9	117.011	118.798
	18	111.53	1805.716
	20	117.055	119.059
14RMQ965505.las	1	109.514	220.004
	2	109.279	124.086
	7	-75.745	124.032
	9	117.007	118.847
	18	110.96	1816.614
	20	117.032	118.96
14RMQ965520.las	1	115.887	227.495
	2	115.748	146.723
	7	-70.703	146.902
	9	118.127	118.503
	18	117.004	1803.931
	20	118.138	118.549
14RMQ965535.las	1	116.013	238.231
	2	115.459	150.778
	7	-2.731	148.697
	18	117.674	1802.787
14RMQ965550.las	1	116.629	239.164
	2	116.483	146.866
	7	-74.968	146.59
	18	118.381	1805.056
14RMQ965565.las	1	108.834	232.46
	2	108.491	136.82
	7	-12.393	136.384
	9	113.197	113.527
	18	111.511	1802.931
	20	113.244	113.557
14RMQ965580.las	1	99.606	225.176
	2	99.246	129.277
	7	-89.738	128.96
	9	102.547	102.991
	18	101.04	1808.47
	20	102.611	103.31
14RMQ965595.las	1	99.773	208.801
	2	99.389	115.742
	7	-95.238	115.597
	18	101.493	1812.368
14RMQ965610.las			

DPH-1.4 Report on Elevation by Class for Tiled Data - continued

File	Class	Z Min	Z Max
	1	104.54	225.812
	2	104.473	127.312
	7	-78.035	126.919
	18	107.133	1808.076
14RMQ965625.las	1	106.357	227.09
	2	106.104	134.047
	7	-17.169	132.591
	18	107.338	1813.888
14RMQ965640.las	1	107.967	220.671
	2	107.836	134.33
	7	-70.949	134.204
	18	109.467	1810.509
14RMQ965655.las	1	112.08	219.402
	2	111.661	134.246
	7	-96.537	134.215
	18	113.609	1804.287
14RMQ965670.las	1	115.973	223.857
	2	115.639	133.843
	7	-62.429	132.49
	9	118.855	119.517
	18	116.887	1808.072
	20	118.982	119.616
14RMQ965685.las	1	120.154	231.639
	2	119.864	138.336
	7	-55.064	137.791
	9	124.362	124.918
	17	122.092	122.36
	18	121.242	1803.993
	20	124.421	125.572
14RMQ965700.las	1	123.946	233.408
	2	123.778	144.745
	7	-4.605	144.645
	9	124.426	128.543
	18	125.031	1806.139
	20	124.466	128.583
14RMQ965715.las	1	128.255	242.982
	2	127.85	148.014
	7	-15.584	147.686
	9	138.423	138.884
	18	130.042	1789.718
	20	138.442	138.987

DPH-1.4 Report on Elevation by Class for Tiled Data - continued

File	Class	Z Min	Z Max
14RMQ965730.las	1	138.367	253.193
	2	138.25	155.847
	7	-1.145	155.657
	18	138.717	1789.535
14RMQ965745.las	1	136.037	253.798
	2	135.845	155.558
	7	-2.476	156.01
	9	137.902	138.592
	18	136.373	1807.436
14RMQ965760.las	1	129.065	240.414
	2	128.608	148.656
	7	-3.497	148.339
	18	129.53	1806.135
14RMQ965775.las	1	123.796	234.316
	2	123.835	140.271
	7	0.617	139.981
	18	125.649	1805.854
14RMQ965790.las	1	122.659	233.334
	2	122.408	146.075
	7	4.488	146.048
	9	126.708	127.133
	18	123.222	311.452
	20	126.755	127.328
14RMQ965805.las	1	121.649	230.933
	2	121.491	138.462
	7	-70.404	138.277
	18	122.34	1789.757
14RMQ965820.las	1	121.462	234.382
	2	121.417	138.554
	7	5.353	138.633
	18	122.116	321.583
14RMQ965835.las	1	123.197	228.486
	2	123.144	136.894
	7	-61.99	136.738
	9	125.187	128.868
	18	123.724	322.167
	20	125.218	128.683
14RMQ965850.las	1	125.217	232.822
	2	125.2	136.797

DPH-1.4 Report on Elevation by Class for Tiled Data - continued

File	Class	Z Min	Z Max
	7	-18.927	136.658
	9	131.157	131.585
	18	126.524	1788.582
	20	131.173	131.629
14RMQ965865.las	1	129.815	243.022
	2	129.599	147.884
	7	5.466	147.699
	18	130.518	1811.335
14RMQ965880.las	1	137.728	246.268
	2	137.734	154.476
	7	14.967	154.335
	9	139.751	146.477
	18	139.061	1811.419
	20	139.827	146.351
14RMQ965895.las	1	145.706	255.197
	2	145.729	158.501
	7	7.977	157.58
	18	146.305	1812.679
14RMQ965910.las	1	147.527	259.069
	2	147.381	160.684
	7	-15.788	160.508
	18	149.995	1804.696
14RMQ965925.las	1	148.647	255.656
	2	148.701	162.385
	7	-36.437	162.115
	18	149.399	1811.146
14RMQ965940.las	1	136.106	253.387
	2	135.902	158.93
	7	-20.38	158.867
	17	138.526	139.613
	18	137.193	1812.13
14RMQ965955.las	1	135.468	243.001
	2	135.495	148.054
	7	5.939	147.63
	9	135.484	135.744
	18	135.859	1808.544
	20	135.505	135.683
14RMQ965970.las	1	137.495	245.193
	2	137.29	149.843
	7	-0.989	149.092

DPH-1.4 Report on Elevation by Class for Tiled Data - continued

File	Class	Z Min	Z Max
	18	138.24	1808.503
14RMQ965985.las	1	144.177	262.056
	2	144.035	166.519
	7	-18.555	165.949
	9	149.545	150.22
	18	144.888	1811.344
	20	149.548	150.255
14RMQ980490.las	1	115.761	222.029
	2	115.52	125.468
	7	-78.878	125.072
	9	117.092	117.197
	18	117.183	315.858
	20	117.095	117.195
14RMQ980505.las	1	118.633	239.028
	2	118.655	150.55
	7	-76.46	143.055
	9	118.617	119.104
	18	119.902	1800.568
	20	118.631	118.822
14RMQ980520.las	1	124.154	253.336
	2	123.966	159.902
	7	-48.408	158.051
	18	124.785	1806.855
14RMQ980535.las	1	135.62	254.01
	2	135.634	157.41
	7	-51.004	157.372
	18	136.665	1816.499
14RMQ980550.las	1	123.953	243.399
	2	124.007	145.212
	7	-49.476	144.916
	18	124.182	1819.934
14RMQ980565.las	1	114.46	232.32
	2	114.035	134.171
	7	-57.085	133.37
	18	115.84	1808.382
14RMQ980580.las	1	104.707	217.885
	2	104.732	119.333
	7	-85.403	119.23
	9	113.032	113.694
	18	105.76	1813.594

DPH-1.4 Report on Elevation by Class for Tiled Data - continued

File	Class	Z Min	Z Max
	20	113.114	113.681
14RMQ980595.las	1	103.216	209.048
	2	103.038	115.758
	7	-93.644	115.571
	18	103.784	1811.432
14RMQ980610.las	1	107.323	214.035
	2	107.322	120.346
	7	-89.12	119.471
	18	108.07	1808.247
14RMQ980625.las	1	113.994	227.381
	2	113.885	131.888
	7	-74.099	131.929
	9	116.981	117.313
	18	114.765	1811.042
	20	117.025	117.284
14RMQ980640.las	1	123.051	232.108
	2	123.004	135.435
	7	-61.533	135.326
	18	124.18	1811.212
14RMQ980655.las	1	123.025	239.24
	2	123.057	139.858
	7	-92.361	140.501
	18	124.936	1811.715
14RMQ980670.las	1	123.9	239.36
	2	123.927	140.206
	7	11.468	140.538
	18	125.249	313.585
14RMQ980685.las	1	123.315	237.636
	2	123.329	139.888
	7	10.57	140.076
	18	124.289	1794.707
14RMQ980700.las	1	126.093	240.656
	2	126.104	145.333
	7	14.985	145.224
	9	129.189	130.336
	18	127.622	1813.42
	20	129.239	129.637
14RMQ980715.las	1	129.159	238.024
	2	129.12	141.995

DPH-1.4 Report on Elevation by Class for Tiled Data - continued

File	Class	Z Min	Z Max
	7	9.696	141.732
	9	129.166	129.473
	18	130.48	1816.079
	20	129.238	129.503
14RMQ980730.las	1	133.433	245.874
	2	133.257	148.951
	7	16.974	148.784
	18	133.693	1795.166
14RMQ980745.las	1	138.504	249.063
	2	138.139	153.657
	7	15.438	153.442
	18	139.719	323.587
14RMQ980760.las	1	134.261	244.339
	2	134.037	150.112
	7	14.321	150.13
	18	135.226	315.854
14RMQ980775.las	1	127.638	239.749
	2	127.334	141.279
	7	-56.043	141.17
	9	134.237	134.573
	18	128.959	1788.775
	20	134.291	134.713
14RMQ980790.las	1	127.357	238.696
	2	127.16	145.245
	7	5.984	144.511
	18	128.337	313.798
14RMQ980805.las	1	123.678	231.997
	2	123.654	142.82
	7	-10.896	141.309
	18	126.6	312.758
14RMQ980820.las	1	127.165	236.85
	2	127.187	138.874
	7	13.334	138.317
	18	128.994	1791.679
14RMQ980835.las	1	128.404	237.783
	2	128.343	139.611
	7	7.463	139.429
	18	129.753	1808.414
14RMQ980850.las	1	129.309	236.907

DPH-1.4 Report on Elevation by Class for Tiled Data - continued

File	Class	Z Min	Z Max
	2	129.227	137.589
	7	-44.498	137.506
	18	129.988	1804.823
14RMQ980865.las	1	130.348	243.522
	2	130.288	148.293
	7	-1.752	146.642
	9	134.509	140.28
	18	131.282	1805.617
	20	134.564	140.419
14RMQ980880.las	1	139.371	254.709
	2	138.338	164.66
	7	3.24	164.64
	9	139.701	140.241
	18	139.739	1810.061
	20	139.755	140.158
14RMQ980895.las	1	153.534	264.765
	2	153.508	166.341
	7	-13.442	165.931
	18	154.292	1799.07
14RMQ980910.las	1	156.789	264.279
	2	156.825	166.871
	7	-14.572	166.427
	18	158.601	1800.331
14RMQ980925.las	1	145.589	262.189
	2	145.575	165.656
	7	-9.501	164.874
	9	149.934	150.425
	18	145.787	1803.257
	20	149.935	150.473
14RMQ980940.las	1	139.48	255.932
	2	139.37	160.293
	7	-45.948	159.69
	18	140.756	1809.338
14RMQ980955.las	1	138.966	249.185
	2	138.73	150.919
	7	-5.416	151.499
	9	142.919	143.306
	18	139.874	1809.55
	20	142.916	143.353
14RMQ980970.las	1	141.801	250.057

DPH-1.4 Report on Elevation by Class for Tiled Data - continued

File	Class	Z Min	Z Max
	2	141.755	158.308
	7	-25.844	156.933
	9	145.868	146.494
	18	142.264	1805.526
	20	145.914	146.409
14RMQ980985.las	1	144.011	259.239
	2	144.015	165.666
	7	8.139	165.273
	9	145.9	146.3
	18	146.665	1813.314
	20	145.93	146.319
14RMR005975.las	1	146.073	267.616
	2	146.057	193.186
	7	52.458	192.829
	9	143.094	149.784
	18	147.935	334.092
	20	146.059	150.216
14RMR005990.las	1	146.892	265.867
	2	146.756	191.876
	7	-19.996	191.826
	9	146.316	150.31
	18	147.733	1828.267
	20	147.136	150.233
14RMR020960.las	1	145.07	263.674
	2	145.341	165.91
	7	22.753	165.586
	9	145.172	147.688
	18	145.884	353.896
	20	145.334	147.998
14RMR020975.las	1	146.007	278.835
	2	146.004	194.082
	7	24.681	193.694
	9	145.935	147.404
	18	146.55	1825.735
	20	145.964	147.077
14RMR020990.las	1	162.588	292.817
	2	162.263	196.146
	7	27.333	194.856
	18	166.435	1835.902
14RMR035945.las	1	144.063	164.68
	2	144.14	155.755

DPH-1.4 Report on Elevation by Class for Tiled Data - continued

File	Class	Z Min	Z Max
	7	9.025	150.843
	9	143.963	145.593
	18	152.063	1834.76
	20	144.094	145.278
14RMR035960.las	1	144.105	263.211
	2	144.116	167.189
	7	-30.948	165.593
	9	144.088	148.015
	18	144.547	1823.668
	20	144.099	148.141
14RMR035975.las	1	163.57	269.519
	2	163.446	175.663
	7	-6.092	175.37
	18	164.868	1813.852
14RMR035990.las	1	168.935	292.971
	2	168.92	195.283
	7	-14.293	190.881
	9	176.779	177.118
	18	171.361	1826.973
	20	176.777	177.174
14RMR050945.las	1	143.489	255.013
	2	143.485	164.509
	7	-43.54	164.36
	9	143.472	146.91
	18	145.396	376.584
	20	143.516	147.894
14RMR050960.las	1	147.701	264.201
	2	147.653	165.296
	7	-36.45	164.916
	18	156.381	1829.18
14RMR050975.las	1	159.825	277.112
	2	159.458	179.322
	7	-20.788	177.827
	18	163.396	1776.985
14RMR050990.las	1	168.949	287.697
	2	168.972	193.737
	7	-42.284	191.412
	18	171.786	1804.078
14RMR065900.las	1	141.64	251.093
	2	141.609	154.131

DPH-1.4 Report on Elevation by Class for Tiled Data - continued

File	Class	Z Min	Z Max
	7	33.579	151.35
	9	141.593	144.599
	18	142.796	323.728
	20	141.618	144.79
14RMR065915.las	1	142.123	250.759
	2	142.282	154.559
	7	-12.765	154.479
	9	142.127	146.554
	18	142.298	1823.555
	20	142.223	146.662
14RMR065930.las	1	142.927	237.555
	2	143.087	151.969
	7	102.418	143.641
	9	142.837	144.347
	18	145.831	285.94
	20	143.018	144.462
14RMR065945.las	1	142.988	257.73
	2	143.018	164.497
	7	-0.61	164.513
	9	142.948	145.808
	18	143.601	1784.293
	20	143.001	146.818
14RMR065960.las	1	146.46	266.488
	2	146.366	168.809
	7	-35.147	168.56
	18	147.379	1826.566
14RMR065975.las	1	159.896	281.547
	2	159.91	182.555
	7	-7.486	182.276
	18	161.804	1812.966
14RMR065990.las	1	169.656	290.738
	2	169.403	205.223
	7	24.414	204.914
	9	186.322	186.725
	18	171.394	369.769
	20	186.37	186.787
14RMR080885.las	1	139.794	256.475
	2	139.773	163.585
	7	24.006	163.427
	9	139.668	163.022
	18	141.033	326.436

DPH-1.4 Report on Elevation by Class for Tiled Data - continued

File	Class	Z Min	Z Max
	20	139.685	163.448
14RMR080900.las	1	140.596	261.268
	2	140.762	164.621
	7	-54.351	164.33
	9	140.649	144.001
	18	141.195	1836.646
	20	140.782	144.544
14RMR080915.las	1	142.893	261.583
	2	142.99	169.928
	7	-40.263	169.716
	9	142.941	143.011
	18	150.678	1832.412
	20	142.942	143.114
14RMR080930.las	1	142.84	272.947
	2	142.9	184.794
	7	-36.7	184.863
	9	142.774	169.783
	18	144.703	1817.327
	20	142.892	169.928
14RMR080945.las	1	142.819	281.899
	2	142.905	184.007
	7	-26.63	183.884
	9	142.87	148.59
	18	144.353	1812.969
	20	142.903	147.769
14RMR080960.las	1	147.024	273.341
	2	147.043	175.801
	7	2.866	175.783
	9	165.552	166.501
	18	153.589	1815.785
	20	165.562	166.429
14RMR080975.las	1	165.966	282.481
	2	166.007	189.295
	7	26.316	186.719
	18	167.986	1809.968
14RMR080990.las	1	176.624	298.39
	2	176.273	217.363
	7	-9.395	216.759
	18	181.486	1815.507
14RMR095825.las	1	137.257	159.698

DPH-1.4 Report on Elevation by Class for Tiled Data - continued

File	Class	Z Min	Z Max
	2	137.184	155.429
	7	21.895	155.308
	9	137.139	139.148
	18	137.699	160.709
	20	137.152	138.368
14RMR095840.las	1	137.371	230.503
	2	137.55	151.462
	7	92.749	148.475
	9	137.381	139.125
	18	140.636	318.585
	20	137.445	139.197
14RMR095870.las	1	139.15	250.749
	2	139.172	161.888
	7	-22.058	162.456
	9	139.152	141.856
	18	139.293	336.188
	20	139.208	141.94
14RMR095885.las	1	139.735	271.974
	2	139.695	183.638
	7	-24.027	180.365
	9	139.607	171.285
	18	147.949	1811.426
	20	139.7	171.084
14RMR095900.las	1	152.951	298.995
	2	152.496	203.013
	7	-44.313	193.794
	9	166.496	170.875
	18	156.648	1828.138
	20	166.539	170.898
14RMR095915.las	1	162.074	296.552
	2	161.551	212.419
	7	-28.565	212.409
	9	178.888	179.038
	18	163.643	1838.878
	20	178.911	179.087
14RMR095930.las	1	166.132	296.213
	2	166.174	201.282
	7	-14.777	200.724
	9	169.157	179.283
	18	169.251	1832.942
	20	169.176	179.35
14RMR095945.las			

DPH-1.4 Report on Elevation by Class for Tiled Data - continued

File	Class	Z Min	Z Max
	1	166.185	301.926
	2	166.136	210.959
	7	36.984	210.949
	18	167.352	1790.299
14RMR095960.las	1	156.72	284.764
	2	156.782	192.509
	7	-36.539	192.363
	18	161.335	1831.374
14RMR095975.las	1	162.583	286.563
	2	162.261	195.551
	7	14.524	195.575
	9	177.364	178.031
	18	163.798	1820.058
	20	177.398	178.269
14RMR095990.las	1	176.59	303.334
	2	176.592	216.919
	7	0.51	216.341
	9	177.367	177.924
	18	177.81	1839.057
	20	177.404	178.148
14RMR110810.las	1	136.007	245.768
	2	136.111	157.117
	7	34.101	157.175
	9	136.034	139.244
	18	136.491	291.915
	20	136.126	140.8
14RMR110825.las	1	137.001	265.269
	2	137.014	174.27
	7	17.159	173.97
	9	136.975	159.08
	18	137.276	1763.687
	20	137.015	159.213
14RMR110840.las	1	137.366	270.736
	2	137.41	180.781
	7	-24.704	177.811
	9	137.386	140.644
	18	138.105	1820.19
	20	137.392	140.992
14RMR110855.las	1	138.196	260.405
	2	138.268	166.843
	7	2.589	166.198

DPH-1.4 Report on Elevation by Class for Tiled Data - continued

File	Class	Z Min	Z Max
	9	138.239	141.06
	18	138.299	1795.676
	20	138.279	141.266
14RMR110870.las	1	138.262	271.095
	2	138.289	182.842
	7	-43.529	182.889
	9	138.274	141.271
	18	140.239	1835.288
	20	138.318	141.572
14RMR110885.las	1	156.722	288.078
	2	156.429	193.318
	7	-0.585	192.877
	9	176.28	176.504
	18	157.267	1836.971
	20	176.32	176.685
14RMR110900.las	1	161.03	294.127
	2	160.718	198.717
	7	-15.509	196.559
	9	176.323	176.491
	18	163.816	1803.003
	20	176.31	176.519
14RMR110915.las	1	171.539	308.564
	2	171.289	218.102
	7	-0.693	209.466
	18	174.863	1805.081
14RMR110930.las	1	176.294	303.014
	2	176.287	218.909
	7	7.352	218.911
	9	185.004	185.63
	18	179.125	416.369
	20	185.008	185.584
14RMR110945.las	1	185.018	309.079
	2	185.099	217.145
	7	13.302	216.37
	9	184.97	185.839
	18	185.443	1810.548
	20	185.076	185.562
14RMR110960.las	1	174.346	313.64
	2	174.369	217.976
	7	6.954	217.432
	18	184.28	1837.528

DPH-1.4 Report on Elevation by Class for Tiled Data - continued

File	Class	Z Min	Z Max
14RMR110975.las	1	176.096	321.012
	2	176.108	224.424
	7	-10.266	224.423
	9	177.395	183.988
	18	177.983	1806.575
	20	177.382	183.753
14RMR110990.las	1	178.803	321.972
	2	178.54	226.208
	7	29.916	226.244
	18	183.086	1670.146
14RMR125735.las	1	132.92	240.241
	2	132.887	142.798
	7	29.352	141.665
	9	132.944	134.979
	18	133.404	273.08
	20	133.01	135.182
14RMR125750.las	1	133.155	245.547
	2	133.208	153.784
	7	-76.538	153.4
	9	133.149	136.957
	18	133.913	1784.82
	20	133.214	136.937
14RMR125765.las	1	134.384	239.474
	2	134.393	145.828
	7	-3.077	145.713
	9	134.243	137.512
	18	134.475	1766.71
	20	134.402	137.774
14RMR125780.las	1	134.752	247.634
	2	134.749	166.758
	7	-48.729	166.812
	9	134.728	138.864
	18	135.505	319.004
	20	134.727	138.834
14RMR125795.las	1	135.119	256.997
	2	135.172	169.91
	7	-1.442	165.304
	9	135.142	139.215
	18	135.632	304.354
	20	135.201	164.802
14RMR125810.las	1	135.528	277.342

DPH-1.4 Report on Elevation by Class for Tiled Data - continued

File	Class	Z Min	Z Max
	2	135.526	185.6
	7	14.114	185.527
	9	135.553	139.651
	18	135.793	330.627
	20	135.67	138.235
14RMR125825.las	1	149.301	277.068
	2	149.341	185.972
	7	2.195	186.018
	9	158.652	159.007
	18	152.165	324.651
	20	158.697	158.938
14RMR125840.las	1	155.671	277.161
	2	155.662	184.512
	7	-24.4	184.327
	9	168.052	168.506
	18	158.178	1822.543
	20	168.066	168.361
14RMR125855.las	1	142.811	269.557
	2	142.865	180.343
	7	-35.573	180.715
	18	144.213	339.122
14RMR125870.las	1	138.318	268.851
	2	138.314	178.791
	7	-37.919	171.699
	18	138.67	1683.81
14RMR125885.las	1	145.189	284.961
	2	145.13	187.615
	7	-45.187	182.877
	18	145.774	1726.029
14RMR125900.las	1	148.618	269.832
	2	148.42	188.817
	7	-31.449	188.94
	18	149.647	336.924
14RMR125915.las	1	153.366	284.346
	2	153.004	192.158
	7	-7.08	188.729
	18	155.654	1813.327
14RMR125930.las	1	162.301	286.363
	2	162.164	189.202
	7	0.43	189.175

DPH-1.4 Report on Elevation by Class for Tiled Data - continued

File	Class	Z Min	Z Max
	9	175.592	185.24
	18	166.685	1828.275
	20	175.611	185.352
14RMR125945.las	1	166.953	294.739
	2	166.88	198.118
	7	6.221	196.652
	9	185.029	185.495
	18	171.036	1830.11
	20	185.058	185.853
14RMR125960.las	1	170.618	312.118
	2	170.588	216.413
	7	-20.195	216.425
	18	173.867	1790.942
14RMR125975.las	1	178.212	311.213
	2	177.814	218.404
	7	36.706	218.115
	18	181.253	339.778
14RMR125990.las	1	198.309	317.567
	2	198.062	226.469
	7	45.203	226.372
	18	198.962	331.602
14RMR140735.las	1	131.964	250.184
	2	131.932	154.39
	7	-17.686	153.926
	9	131.895	135.059
	18	133.338	1768.429
	20	131.944	135.247
14RMR140750.las	1	136.084	251.099
	2	136.06	195.038
	7	-39.008	189.118
	18	138.822	1749.727
14RMR140765.las	1	138.909	279.432
	2	138.898	187.75
	7	-13.963	187.764
	18	140.331	1792.965
14RMR140780.las	1	144.513	274.496
	2	144.469	187.872
	7	-12.046	187.964
	18	144.873	310.811
14RMR140795.las			

DPH-1.4 Report on Elevation by Class for Tiled Data - continued

File	Class	Z Min	Z Max
	1	137.51	269.345
	2	137.451	181.834
	7	19.368	181.734
	9	147.369	148.781
	18	137.894	311.937
	20	147.386	149.079
14RMR140810.las	1	159.418	269.228
	2	159.204	185.06
	7	9.523	184.976
	9	159.569	159.961
	18	159.987	307.837
	20	159.617	160.122
14RMR140825.las	1	154.86	276.444
	2	154.856	188.042
	7	25.004	187.552
	9	159.519	160.409
	18	156.14	1722.868
	20	159.591	160.591
14RMR140840.las	1	167.838	288.453
	2	167.861	193.701
	7	9.421	193.428
	9	168.058	168.383
	18	169.817	1816.293
	20	168.08	168.44
14RMR140855.las	1	154.028	275.008
	2	154.067	183.587
	7	-4.971	182.519
	9	169.21	169.833
	18	156.106	1835.583
	20	169.245	169.876
14RMR140870.las	1	150.858	277.708
	2	150.84	179.026
	7	-28.122	179.077
	18	155.425	1836.942
14RMR140885.las	1	153.709	283.224
	2	153.585	187.205
	7	-43.326	187.33
	9	161.184	169.065
	18	156.289	386.68
	20	161.248	169.423
14RMR140900.las	1	155.073	283.4

DPH-1.4 Report on Elevation by Class for Tiled Data - continued

File	Class	Z Min	Z Max
	2	155.115	192.211
	7	19.802	192.242
	18	159.182	1832.332
14RMR140915.las	1	153.194	278.622
	2	153.003	184.372
	7	-26.295	183.307
	18	154.87	1819.552
14RMR140930.las	1	166.073	283.316
	2	165.507	191.335
	7	-7.447	191.241
	18	167.533	1829.999
14RMR140945.las	1	173.196	292.768
	2	173.274	196.519
	7	45.755	196.187
	18	175.948	1836.654
14RMR140960.las	1	172.596	186.248
	2	172.06	184.669
	7	8.69	184.453
	18	174.718	295.988
14RMR155705.las	1	131.008	223.686
	2	131.033	142.777
	7	27.253	140.445
	9	130.993	132.819
	18	131.233	277.556
	20	131.008	133.3
14RMR155720.las	1	131.045	234.068
	2	131.084	149.17
	7	-34.568	148.649
	9	131.037	133.108
	18	131.657	293.847
	20	131.09	134.067
14RMR155735.las	1	131.209	272.111
	2	131.271	179.199
	7	-38.632	178.013
	9	131.24	135.498
	18	131.259	313.534
	20	131.215	136.111
14RMR155750.las	1	137.298	282.496
	2	136.75	194.84
	7	-13.198	194.924

DPH-1.4 Report on Elevation by Class for Tiled Data - continued

File	Class	Z Min	Z Max
	18	137.669	1799.042
14RMR155765.las	1	158.642	273.75
	2	158.663	188.747
	7	-20.729	188.062
	18	160.667	304.236
14RMR155780.las	1	158.933	276.583
	2	158.206	186.121
	7	15.39	186.028
	18	159.462	342.588
14RMR155795.las	1	154.517	272.853
	2	154.616	181.558
	7	15.691	181.525
	18	155.995	308.064
14RMR155810.las	1	164.537	288.895
	2	163.967	202.769
	7	-29.598	201.852
	9	176.565	176.973
	18	166.343	295.643
	20	176.593	177.187
14RMR155825.las	1	169.511	288.881
	2	169.11	215.005
	7	22.225	215.726
	9	174.391	174.988
	18	169.864	307.315
	20	174.417	175.152
14RMR155840.las	1	170.814	296.197
	2	170.865	215.376
	7	24.109	215.734
	18	173.854	357.841
14RMR155855.las	1	164.229	295.545
	2	164.292	197.3
	7	-19.349	197.057
	9	166.944	181.853
	18	167.915	1827.597
	20	166.975	181.889
14RMR155870.las	1	160.152	281.312
	2	160.104	186.79
	7	-18.337	186.837
	9	166.936	167.856
	18	163.272	1773.275

DPH-1.4 Report on Elevation by Class for Tiled Data - continued

File	Class	Z Min	Z Max
	20	166.989	167.32
14RMR155885.las	1	169.346	288.174
	2	169.36	193.132
	7	-14.502	193.16
	9	176.227	176.997
	18	169.531	1808.033
	20	176.269	176.99
14RMR155900.las	1	172.189	291.901
	2	172.163	193.389
	7	-10.14	193.254
	9	179.562	179.901
	18	173.418	1815.946
	20	179.614	180.044
14RMR155915.las	1	160.998	281.963
	2	160.989	186.162
	7	-13.828	184.201
	9	171.187	171.633
	18	161.306	332.595
	20	168.283	171.51
14RMR155930.las	1	171.099	186.629
	2	171.118	184.589
	7	56.056	180.314
	18	191.309	229.067
14RMR170705.las	1	129.126	241.51
	2	129.09	151.14
	7	-4.748	150.847
	9	128.934	132.95
	18	129.579	298.002
	20	129.017	132.996
14RMR170720.las	1	130.445	270.895
	2	130.433	176.227
	7	-36.685	175.411
	18	130.818	309.988
14RMR170735.las	1	138.584	270.281
	2	138.605	177.118
	7	-29.425	175.43
	18	139.198	1770.947
14RMR170750.las	1	145.756	275.323
	2	145.681	183.435
	7	-46.791	183.414

DPH-1.4 Report on Elevation by Class for Tiled Data - continued

File	Class	Z Min	Z Max
	18	148.577	1771.901
14RMR170765.las	1	151.35	263.987
	2	151.157	176.125
	7	3.65	176.092
	18	151.889	301.044
14RMR170780.las	1	156.279	273.98
	2	156.27	178.603
	7	20.18	178.651
	17	162.434	162.436
	18	156.375	303.531
14RMR170795.las	1	163.906	272.523
	2	163.45	189.481
	7	25.187	189.363
	18	165.091	296.91
14RMR170810.las	1	171.6	280.17
	2	171.571	194.378
	7	25.133	195.096
	18	172.19	398.019
14RMR170825.las	1	177.884	297.115
	2	177.721	215.244
	7	29.787	215.821
	9	181.342	181.608
	18	179.401	311.776
	20	181.344	181.631
14RMR170840.las	1	188.598	302.748
	2	188.585	211.115
	7	-11.667	211.716
	18	188.964	1832.235
14RMR170855.las	1	177.177	299.153
	2	177.247	225.123
	7	-12.427	225.41
	9	185.774	186.197
	18	177.881	358.317
	20	185.808	186.093
14RMR170870.las	1	171.187	292.375
	2	171.203	199.565
	7	19.764	199.543
	9	185.78	186.189
	18	172.123	341.42
	20	185.796	186.25

DPH-1.4 Report on Elevation by Class for Tiled Data - continued

File	Class	Z Min	Z Max
14RMR170885.las	1	174.905	276.254
	2	174.95	190.248
	7	-21.031	190.707
	18	175.545	340.17
14RMR170900.las	1	188.389	207.033
	2	188.381	189.19
	7	92.246	189.076
	18	189.409	190.401
14RMR185705.las	1	128.48	244.574
	2	128.752	153.189
	7	-29.717	150.813
	9	128.712	130.64
	18	128.979	291.295
	20	128.693	132.132
14RMR185720.las	1	127.968	259.582
	2	128.044	167.315
	7	-7.757	167.413
	9	128.013	130.734
	18	128.589	354.26
	20	128.042	131.508
14RMR185735.las	1	136.673	259.286
	2	136.603	167.549
	7	3.787	167.563
	18	137.483	298.016
14RMR185750.las	1	146.968	259.331
	2	146.931	172.005
	7	9.762	172.636
	18	149.469	360.421
14RMR185765.las	1	150.178	270.239
	2	150.163	175.982
	7	17.232	175.935
	18	150.752	299.195
14RMR185780.las	1	161.731	281.058
	2	161.493	191.101
	7	16.31	191.178
	9	172.487	172.956
	18	162.95	315.375
	20	172.567	173.146
14RMR185795.las	1	163.165	269.196
	2	162.835	185.795

DPH-1.4 Report on Elevation by Class for Tiled Data - continued

File	Class	Z Min	Z Max
	7	24.071	185.901
	18	164.111	313.061
14RMR185810.las	1	168.708	275.626
	2	168.47	192.464
	7	15.354	192.496
	18	169.414	324.328
14RMR185825.las	1	174.403	291.836
	2	173.974	199.198
	7	32.644	199.911
	9	181.31	181.752
	18	175.153	321.653
	20	181.37	181.726
14RMR185840.las	1	182.11	292.813
	2	181.703	209.336
	7	26.897	210.025
	9	192.492	192.834
	18	183.022	350.504
	20	192.517	192.842
14RMR185855.las	1	202.046	305.493
	2	201.932	224.733
	7	30.368	224.748
	18	202.288	320.505
14RMR200675.las	1	127.656	151.407
	2	127.651	147.539
	7	-26.356	147.42
	9	127.602	129.984
	18	128.074	1764.45
	20	127.614	129.743
14RMR200690.las	1	127.696	247.552
	2	127.647	150.8
	7	-15.71	149.905
	9	127.412	131.402
	18	128.427	298.049
	20	127.648	131.445
14RMR200705.las	1	127.823	266.164
	2	127.885	172.816
	7	-1.144	172.671
	9	127.799	130.15
	18	128.533	1793.934
	20	127.892	130.428
14RMR200720.las			

DPH-1.4 Report on Elevation by Class for Tiled Data - continued

File	Class	Z Min	Z Max
	1	127.995	259.918
	2	128.029	163.077
	7	-9.064	163.956
	9	127.96	150.591
	18	128.402	1780.745
	20	127.993	150.746
14RMR200735.las	1	150.19	259.832
	2	150.115	169.805
	7	13.553	170.041
	9	150.308	150.706
	18	150.702	363.856
	20	150.345	150.854
14RMR200750.las	1	156.854	276.994
	2	156.888	185.719
	7	4.772	185.745
	9	170.861	171.156
	18	157.974	304.239
	20	170.859	171.327
14RMR200765.las	1	159.545	274.867
	2	159.434	185.426
	7	25.485	185.539
	18	159.916	375.576
14RMR200780.las	1	164.928	279.768
	2	164.95	192.117
	7	18.114	192.167
	18	165.651	310.618
14RMR200795.las	1	169.21	281.038
	2	169.07	198.46
	7	28.848	198.481
	9	173.389	187.225
	18	170.146	365.927
	20	173.457	187.286
14RMR200810.las	1	176.667	195.864
	2	176.444	194.832
	7	35.201	194.838
	18	177.627	204.998
14RMR200825.las	1	183.499	185.646
	2	183.448	185.171
	7	183.498	185.185
	18	184.315	184.743
14RMR215660.las			

DPH-1.4 Report on Elevation by Class for Tiled Data - continued

File	Class	Z Min	Z Max
	1	131.756	136.997
	2	131.632	135.769
	7	19.975	134.226
	18	136.127	136.127
14RMR215675.las	1	127.183	253.55
	2	127.118	173.609
	7	-63.046	159.459
	9	127.038	128.818
	18	127.443	1796.14
	20	127.106	129.288
14RMR215690.las	1	139.739	268.04
	2	139.693	178.158
	7	-33.122	178.112
	18	141.415	1776.833
14RMR215705.las	1	145.426	268.066
	2	145.371	182.242
	7	-13.162	181.489
	18	145.813	298.107
14RMR215720.las	1	138.423	254.783
	2	138.062	167.322
	7	7.463	167.297
	9	150.354	150.575
	18	139.376	319.969
	20	150.361	150.971
14RMR215735.las	1	147.286	263.154
	2	147.303	176.848
	7	-62.742	176.878
	9	150.349	150.589
	18	148.063	298.319
	20	150.341	150.667
14RMR215750.las	1	160.836	281.988
	2	160.691	204.803
	7	13.138	204.84
	18	161.287	308.448
14RMR215765.las	1	167.165	286.959
	2	166.738	204.851
	7	25.219	204.901
	18	167.7	372.134
14RMR215780.las	1	172.214	281.839
	2	172.077	195.925

DPH-1.4 Report on Elevation by Class for Tiled Data - continued

File	Class	Z Min	Z Max
	7	28.443	196.49
	18	172.742	284.385
14RMR215795.las	1	181.92	276.807
	2	181.909	190.264
	7	126.365	190.334
	9	187.044	187.217
	18	183.23	290.707
	20	187.076	187.376
14RMR230660.las	1	126.481	144.896
	2	126.432	144.322
	7	13.153	138.576
	9	126.431	127.734
	18	127.836	138.396
	20	126.421	128.09
14RMR230675.las	1	126.683	271.284
	2	126.64	178.461
	7	-38.806	177.763
	9	126.614	129.765
	18	129.166	1798.308
	20	126.618	130.923
14RMR230690.las	1	146.957	269.893
	2	146.856	182.287
	7	-11.994	182.703
	18	147.696	1764.35
14RMR230705.las	1	159.627	286.572
	2	159.522	195.804
	7	-20.015	195.76
	18	160.063	301.19
14RMR230720.las	1	155.727	275.09
	2	155.485	195.033
	7	21.261	195.14
	18	156.696	292.445
14RMR230735.las	1	149.213	264.615
	2	148.857	179.797
	7	15.064	179.769
	18	150.284	317.856
14RMR230750.las	1	156.491	272.327
	2	156.296	181.307
	7	22.619	181.425
	9	164.034	164.458

DPH-1.4 Report on Elevation by Class for Tiled Data - continued

File	Class	Z Min	Z Max
	18	158.327	299.757
	20	164.063	164.383
14RMR230765.las	1	167.623	269.991
	2	167.288	186.835
	7	11.941	187.471
	18	168.988	282.406
14RMR245645.las	1	125.04	234.119
	2	125.013	144.852
	7	8.368	143.79
	9	125.001	129.523
	18	125.612	304.957
	20	125.049	129.428
14RMR245660.las	1	125.851	252.206
	2	125.839	163.432
	7	7.936	162.997
	9	125.717	148.538
	18	127.271	1808.612
	20	125.772	148.785
14RMR245675.las	1	133.301	269.394
	2	133.154	173.715
	7	-11.812	172.794
	18	137.856	1806.375
14RMR245690.las	1	145.718	265.849
	2	145.546	180.406
	7	-25.952	180.806
	18	148.437	308.034
14RMR245705.las	1	159.098	273.245
	2	159.105	190.639
	7	19.167	190.642
	9	163.237	173.62
	18	159.619	292.226
	20	163.237	173.435
14RMR245720.las	1	166.98	279.956
	2	167.013	193.98
	7	-6.07	193.847
	18	169.148	302.974
14RMR245735.las	1	158.372	287.426
	2	158.462	195.457
	7	35.826	195.541
	18	160.25	325.771

DPH-1.4 Report on Elevation by Class for Tiled Data - continued

File	Class	Z Min	Z Max
14RMR245750.las	1	158.83	173.502
	2	158.815	174.065
	7	43.172	174.002
	18	159.977	290.859
14RMR260615.las	1	124.335	142.086
	2	124.323	135.01
	7	8.551	124.428
	9	124.302	124.466
	18	1785.986	1786.011
14RMR260630.las	20	124.337	125.155
	1	124.327	256.233
	2	124.297	169.293
	7	-11.208	169.155
	9	124.272	129.055
	17	139.964	143.175
14RMR260645.las	18	124.669	308.918
	20	124.274	129.626
	1	124.777	249.903
	2	124.882	182.416
	7	-3.705	181.259
	9	124.703	149.701
14RMR260660.las	18	127.476	1802.86
	20	124.832	149.849
	1	128.541	251.423
	2	128.641	162.371
	7	-7.999	162.08
14RMR260660.las	17	142.094	143.351
	18	129.328	1792.402
	1	135.447	266.764
	2	135.456	178.993
	7	-54.873	174.62
14RMR260675.las	17	141.744	143.695
	18	136.011	305.029
	1	141.143	274.161
	2	141.176	181.579
14RMR260690.las	7	13.523	181.311
	18	141.778	340.394
	1	154.006	276.371
14RMR260705.las	2	154.051	180.328
	7	16.102	180.191
	18	154.104	296.705

DPH-1.4 Report on Elevation by Class for Tiled Data - continued

File	Class	Z Min	Z Max
14RMR260720.las	1	153.859	275.214
	2	153.856	185.418
	7	26.066	185.506
	18	153.982	325.565
14RMR260735.las	1	168.695	256.449
	2	168.734	182.37
	7	78.711	182.428
	18	169.116	285.036
14RMR275600.las	1	123.14	230.165
	2	123.147	144.134
	7	-8.922	142.772
	9	123.119	126.541
	18	123.526	290.81
	20	123.119	126.931
14RMR275615.las	1	123.807	242.378
	2	123.761	145.759
	7	-48.994	145.269
	9	123.726	127.089
	18	124.346	1798.68
	20	123.781	127.891
14RMR275630.las	1	124.635	266.38
	2	124.338	174.342
	7	-64.558	173.217
	9	124.295	147.07
	18	127.812	1774.749
	20	124.346	147.222
14RMR275645.las	1	149.577	268.882
	2	149.532	173.124
	7	-27.482	173.022
	9	149.483	149.908
	18	149.851	304.078
	20	149.505	149.922
14RMR275660.las	1	142.659	271.498
	2	142.211	181.896
	7	3.387	181.916
	9	149.499	149.729
	18	143.117	315.419
	20	149.528	149.841
14RMR275675.las	1	141.467	265.92
	2	141.419	181.379
	7	-59.041	180.617

DPH-1.4 Report on Elevation by Class for Tiled Data - continued

File	Class	Z Min	Z Max
	9	158.307	162.596
	18	141.612	346.829
	20	158.367	162.748
14RMR275690.las	1	141.498	255.293
	2	141.207	172.517
	7	24.374	172.423
	18	142.102	298.891
14RMR275705.las	1	146.609	260.706
	2	146.53	171.655
	7	29.077	172.303
	18	147.479	332.091
14RMR275720.las	1	152.486	254.751
	2	152.503	166.907
	7	63.109	166.636
	18	153.402	307.718
14RMR290585.las	1	122.476	236.362
	2	122.599	140.572
	7	-2.708	134.152
	9	122.491	126.532
	18	122.765	1782.372
	20	122.548	126.913
14RMR290600.las	1	122.854	239.133
	2	122.853	143.613
	7	-16.6	142.184
	9	122.821	124.411
	18	123.012	1792.096
	20	122.801	125.072
14RMR290615.las	1	131.983	240.499
	2	131.998	142.791
	7	-40.28	142.504
	18	134.745	1764.376
14RMR290630.las	1	138.447	254.639
	2	138.203	171.967
	7	-65.744	171.082
	17	144.067	144.486
	18	139.274	1799.092
14RMR290645.las	1	146.983	267.207
	2	146.989	174.71
	7	-30.273	173.839
	9	151.809	152.296

DPH-1.4 Report on Elevation by Class for Tiled Data - continued

File	Class	Z Min	Z Max
	18	148.824	300.636
	20	151.83	152.322
14RMR290660.las	1	157.288	273.577
	2	157.28	184.59
	7	-21.653	183.812
	9	168.766	169.262
	18	158.34	311.601
	20	168.831	169.252
14RMR290675.las	1	161.476	276.324
	2	161.487	192.764
	7	20.419	192.729
	9	168.884	168.954
	18	162.391	330.471
	20	168.834	169.047
14RMR290690.las	1	152.876	266.644
	2	152.391	184.599
	7	21.78	184.547
	9	161.743	162.334
	18	154.436	303.939
	20	161.77	162.646
14RMR290705.las	1	154.875	265.024
	2	154.897	171.601
	7	76.779	172.128
	18	155.726	291.686
14RMR305585.las	1	122.078	238.47
	2	122.057	141.955
	7	-20.307	140.666
	9	121.98	124.915
	18	122.478	1770.698
	20	122.055	125.496
14RMR305600.las	1	121.787	238.725
	2	121.781	145.916
	7	-36.536	142.656
	9	121.455	138.442
	18	122.072	301.582
	20	121.761	138.86
14RMR305615.las	1	133.784	246.771
	2	133.77	153.602
	7	-49.724	153.586
	9	137.302	137.837
	17	142.243	142.852

DPH-1.4 Report on Elevation by Class for Tiled Data - continued

File	Class	Z Min	Z Max
	18	135.82	1308.73
	20	137.422	138.876
14RMR305630.las	1	142.083	254.87
	2	141.95	169.047
	7	-63.174	168.692
	18	143.002	308.423
14RMR305645.las	1	147.595	266.325
	2	147.508	176.975
	7	16.107	176.991
	18	148.828	308.634
14RMR305660.las	1	161.051	273.232
	2	161.087	188.655
	7	-43.638	188.686
	9	166.961	167.313
	18	162.167	306.361
	20	166.999	167.43
14RMR305675.las	1	168.954	276.537
	2	168.981	191.314
	7	22.807	190.993
	18	169.22	297.129
14RMR305690.las	1	164.084	266.461
	2	164.123	174.277
	7	82.862	174.632
	18	164.912	292.778
14RMR320585.las	1	121.338	228.021
	2	121.411	134.497
	7	-27.725	134.454
	9	121.348	123.936
	18	121.642	1767.902
	20	121.444	123.617
14RMR320600.las	1	121.782	241.513
	2	121.743	146.441
	7	-19.992	145.282
	9	121.719	138.467
	18	122.174	294.045
	20	121.741	138.49
14RMR320615.las	1	135.896	247.554
	2	135.886	157.071
	7	-36.904	156.808
	9	142.899	143.577

DPH-1.4 Report on Elevation by Class for Tiled Data - continued

File	Class	Z Min	Z Max
	18	136.311	1772.479
	20	142.919	143.458
14RMR320630.las	1	144.069	265.242
	2	143.753	171.229
	7	-2.439	171.096
	9	150.851	151.186
	18	145.656	375.356
	20	150.909	151.356
14RMR320645.las	1	152.777	266.06
	2	152.598	177.778
	7	-39.154	177.728
	9	156.972	158.011
	18	153.302	318.819
	20	156.984	157.489
14RMR320660.las	1	158.703	272.681
	2	158.703	184.604
	7	30.148	184.596
	9	166.921	167.654
	18	160.765	304.451
	20	166.931	167.474
14RMR320675.las	1	167.44	271.776
	2	167.42	178.486
	7	92.917	178.274
	18	169.022	307.029
14RMR335555.las	1	120.349	235.285
	2	120.417	136.864
	7	-10.948	133.199
	9	120.333	123.709
	18	120.601	296.144
	20	120.418	123.775
14RMR335570.las	1	120.485	228.113
	2	120.429	137.786
	7	-61.877	137.605
	9	120.478	125.199
	18	120.639	1783.605
	20	120.536	123.812
14RMR335585.las	1	120.869	226.462
	2	120.837	139.099
	7	2.405	138.665
	9	120.756	123.199
	18	121.249	329.036

DPH-1.4 Report on Elevation by Class for Tiled Data - continued

File	Class	Z Min	Z Max
	20	120.838	124.772
14RMR335600.las	1	129.452	244.086
	2	129.023	153.255
	7	-75.215	153.545
	9	133.059	134.227
	18	130.459	1766.411
	20	133.095	134.429
14RMR335615.las	1	140.561	254.12
	2	140.581	165.895
	7	15.491	165.942
	18	141.038	348.396
14RMR335630.las	1	152.811	259.554
	2	152.695	175.817
	7	16.484	175.939
	9	155.186	155.861
	18	153.578	305.819
	20	155.224	155.824
14RMR335645.las	1	155.67	271.612
	2	155.703	184.7
	7	23.007	184.532
	9	156.924	157.485
	18	156.746	320.207
	20	156.948	157.88
14RMR335660.las	1	157.869	264.009
	2	157.361	183.257
	7	30.817	183.259
	18	158.179	289.972
14RMR350555.las	1	120.045	231.7
	2	119.997	133.967
	7	-59.217	134.456
	9	119.957	123.541
	18	120.414	1777.371
	20	120.02	123.96
14RMR350570.las	1	120.479	232.13
	2	120.529	139.789
	7	-44.427	139.542
	9	120.728	123.23
	18	121.09	297.196
	20	120.791	123.749
14RMR350585.las	1	120.872	236.505

DPH-1.4 Report on Elevation by Class for Tiled Data - continued

File	Class	Z Min	Z Max
	2	120.801	154.744
	7	-2.188	154.351
	9	120.809	134.003
	18	121.43	320.03
	20	120.814	134.026
14RMR350600.las	1	136.982	256.443
	2	137.015	166.545
	7	-1.218	165.938
	9	151.307	151.757
	18	137.719	358.84
	20	151.342	151.662
14RMR350615.las	1	136.666	262.796
	2	136.486	172.163
	7	24.195	171.6
	9	151.302	155.484
	18	138.058	301.702
	20	151.345	155.394
14RMR350630.las	1	137.499	267.137
	2	137.366	172.196
	7	31.072	172.015
	9	161.545	161.994
	18	138.173	311.403
	20	161.566	162.068
14RMR350645.las	1	138.733	264.527
	2	138.628	173.288
	7	-39.419	173.701
	9	144.565	157.304
	18	139.307	336.766
	20	144.597	157.329
14RMR350660.las	1	147.975	254.679
	2	147.995	165.299
	7	60.094	164.716
	9	153.429	153.713
	18	148.581	317.809
	20	153.471	153.731
14RMR365555.las	1	118.568	232.317
	2	118.676	135.103
	7	-77.182	135.066
	9	118.646	122.279
	18	119.501	1786.269
	20	118.676	122.857
14RMR365570.las			

DPH-1.4 Report on Elevation by Class for Tiled Data - continued

File	Class	Z Min	Z Max
	1	119.01	235.227
	2	118.582	139.292
	7	-29.747	139.267
	9	118.481	120.612
	18	119.537	1763.988
	20	118.518	120.873
14RMR365585.las	1	122.68	250.462
	2	122.682	156.255
	7	-4.761	155.101
	9	129.616	136.704
	17	132.081	133.153
	18	123.246	318.857
	20	129.648	136.614
14RMR365600.las	1	126.192	247.962
	2	125.964	166.543
	7	18.79	163.04
	9	138.247	145.446
	18	126.4	305.317
	20	138.264	145.586
14RMR365615.las	1	126.997	242.921
	2	126.708	157.524
	7	-0.662	157.515
	9	130.921	145.391
	18	127.128	330.408
	20	130.913	145.371
14RMR365630.las	1	130.336	244.393
	2	130.34	149.203
	7	29.308	148.5
	18	130.581	307.506
14RMR365645.las	1	132.38	237.869
	2	132.349	154.377
	7	33.552	154.071
	9	135.911	145.575
	18	132.598	308.984
	20	135.95	145.775
14RMR380555.las	1	118.466	224.712
	2	118.57	132.947
	7	5.182	132.586
	9	118.517	121.626
	18	118.853	305.636
	20	118.549	122.625
14RMR380570.las			

DPH-1.4 Report on Elevation by Class for Tiled Data - continued

File	Class	Z Min	Z Max
	1	118.277	232.651
	2	118.378	135.752
	7	19.844	135.553
	9	118.346	121.017
	18	118.398	303.473
	20	118.388	121.571
14RMR380585.las	1	120.49	236.482
	2	120.489	144.334
	7	22.028	144.228
	9	129.607	137.008
	17	128.688	133.256
	18	120.647	313.153
	20	129.645	137.001
14RMR380600.las	1	124.415	242.981
	2	124.41	150.393
	7	19.767	150.297
	9	129.453	130.137
	18	124.488	313.996
	20	129.463	130.217
14RMR380615.las	1	128.991	244.183
	2	128.65	154.328
	7	28.275	152.638
	9	139.457	140.117
	18	129.752	320.301
	20	139.459	139.999
14RMR380630.las	1	137.896	250.927
	2	137.928	154.618
	7	33.517	154.039
	9	149.055	149.53
	18	138.995	318.452
	20	149.119	149.403
14RMR380645.las	1	140.247	155.602
	2	140.025	153.261
	7	42.258	152.961
	9	144.338	144.855
	18	140.86	277.164
	20	144.362	145
14RMR395570.las	1	117.064	232.317
	2	117.491	148.001
	7	-31.952	147.712
	9	117.099	120.305
	18	117.53	303.083

DPH-1.4 Report on Elevation by Class for Tiled Data - continued

File	Class	Z Min	Z Max
	20	117.349	119.872
14RMR395585.las	1	132.511	256.384
	2	132.521	171.339
	7	22.717	167.875
	18	133.112	324.872
14RMR395600.las	1	130.479	253.656
	2	130.448	172.497
	7	33.226	172.515
	18	130.8	319.689
14RMR395615.las	1	144.25	256.893
	2	143.877	165.677
	7	32.019	165.69
	9	146.518	154.35
	18	144.487	315.972
	20	146.562	154.32
14RMR395630.las	1	150.148	253.028
	2	149.88	170.161
	7	30.364	169.597
	9	153.254	154.664
	18	150.792	319.507
	20	153.291	154.382
14RMR410525.las	1	115.158	138.843
	2	115.098	132.19
	7	16.543	131.736
	9	114.918	116.664
	18	116.509	181.321
	20	115.043	116.9
14RMR410540.las	1	116.183	137.282
	2	116.141	127.705
	7	22.571	127.104
	9	116.093	116.692
	18	116.72	137.157
	20	116.137	117.372
14RMR410555.las	1	116.227	223.315
	2	116.181	157.633
	7	-70.277	155.591
	9	116.133	118.866
	18	116.526	324.391
	20	116.166	118.692
14RMR410570.las	1	116.812	256.234

DPH-1.4 Report on Elevation by Class for Tiled Data - continued

File	Class	Z Min	Z Max
	2	116.93	163.344
	7	22.221	162.941
	9	116.891	120.909
	18	117.102	303.07
	20	116.887	120.616
14RMR410585.las	1	138.411	270.384
	2	138.33	179.015
	7	29.524	179.476
	18	139.38	353.465
14RMR410600.las	1	140.795	258.441
	2	140.821	174.645
	7	28.748	174.076
	18	141.119	329.661
14RMR410615.las	1	144.325	258.53
	2	144.144	165.942
	7	34.716	166.721
	9	148.363	152.267
	18	144.561	323.914
	20	148.361	152.041
14RMR410630.las	1	157.783	170.599
	2	157.67	167.205
	7	37.666	167.061
	18	158.293	308.052
14RMR425525.las	1	114.273	233.715
	2	114.378	135.095
	7	-25.331	134.541
	9	114.302	117.275
	18	114.348	1811.448
	20	114.345	117.412
14RMR425540.las	1	115.904	230.094
	2	115.982	149.997
	7	-72.846	150.061
	9	115.93	118.827
	18	115.992	302.706
	20	115.949	119.165
14RMR425555.las	1	117.886	251.52
	2	117.616	163.256
	7	25.982	163.211
	18	118.396	316.078
14RMR425570.las	1	145.002	268.502

DPH-1.4 Report on Elevation by Class for Tiled Data - continued

File	Class	Z Min	Z Max
	2	144.705	177.745
	7	27.752	177.607
	9	150.668	151.153
	18	145.266	336.951
	20	150.678	151.359
14RMR425585.las	1	149.209	276.336
	2	148.735	188.618
	7	31.009	188.689
	18	149.761	306.161
14RMR425600.las	1	157.432	272.897
	2	156.983	197.445
	7	36.748	197.559
	18	157.645	321.925
14RMR425615.las	1	153.479	284.568
	2	153.257	192.866
	7	45.445	193.792
	18	154.536	310.981
14RMR440525.las	1	113.392	146.978
	2	113.646	129.116
	7	23.856	128.667
	9	113.337	115.598
	18	114.022	276.179
	20	113.535	116.123
14RMR440540.las	1	112.985	230.764
	2	112.952	150.494
	7	23.197	150.619
	9	112.906	124.75
	18	113.328	310.474
	20	112.922	124.608
14RMR440555.las	1	123.55	241.635
	2	123.594	161.838
	7	-55.284	161.816
	9	123.562	141.464
	18	123.708	340.28
	20	123.607	141.596
14RMR440570.las	1	136.574	259.84
	2	136.484	175.664
	7	30.27	175.176
	18	138.166	337.589
14RMR440585.las	1	150.684	268.82

DPH-1.4 Report on Elevation by Class for Tiled Data - continued

File	Class	Z Min	Z Max
	2	150.624	182.928
	7	35.388	183.058
	18	152.117	318.081
14RMR440600.las	1	158.708	292.955
	2	158.736	204.891
	7	35.404	204.79
	18	160.099	326.27
14RMR440615.las	1	175.683	288.21
	2	175.246	203.833
	7	58.364	203.869
	18	176.776	259.36
14RMR455195.las	1	98.089	121.078
	2	98.819	119.994
	7	21.775	63.757
	9	98.016	98.827
	20	98.187	99.309
14RMR455210.las	1	98.148	125.514
	2	98.131	123.913
	7	-95.91	123.4
	9	97.98	100.638
	18	98.564	156.801
	20	98.068	101.263
14RMR455510.las	1	117.555	128.966
	2	115.817	121.523
	7	117.508	121.386
	18	117.751	125.473
14RMR455525.las	1	112.718	233.495
	2	112.713	144.101
	7	27.123	144.097
	9	112.695	114.626
	17	128.963	133.58
	18	113.12	310.956
	20	112.726	114.914
14RMR455540.las	1	112.935	247.547
	2	112.914	158.913
	7	25.25	158.853
	9	112.835	148.698
	18	113.247	309.506
	20	112.88	149.065
14RMR455555.las	1	127.269	254.178

DPH-1.4 Report on Elevation by Class for Tiled Data - continued

File	Class	Z Min	Z Max
	2	126.834	158.522
	7	18.944	158.537
	9	147.974	148.423
	18	128.503	311.942
	20	148.015	148.516
14RMR455570.las	1	130.309	244.357
	2	130.118	158.167
	7	-17.801	158.668
	17	139.449	140.033
	18	130.534	314.138
14RMR455585.las	1	143.072	253.834
	2	142.458	167.919
	7	41.642	168.056
	18	143.814	322.411
14RMR455600.las	1	150.391	271.424
	2	149.702	176.043
	7	41.634	175.966
	18	150.576	314.986
14RMR470195.las	1	97.167	214.16
	2	97.268	117.023
	7	-102.699	116.946
	9	97.148	100.904
	18	97.366	1733.389
	20	97.227	101.11
14RMR470210.las	1	97.98	215.582
	2	98.077	117.807
	7	-98.327	117.73
	9	98.004	102.415
	18	99.206	1693.08
	20	98.029	102.443
14RMR470225.las	1	99.162	199.098
	2	98.949	107.925
	7	-1.088	107.434
	9	99.102	101.209
	18	99.42	258.203
	20	99.196	101.207
14RMR470405.las	1	108.15	218.731
	2	108.185	129.065
	7	-4.83	128.292
	9	108.081	111.775
	18	108.292	1781.094

DPH-1.4 Report on Elevation by Class for Tiled Data - continued

File	Class	Z Min	Z Max
	20	108.176	111.916
14RMR470420.las	1	109.001	225.736
	2	108.992	129.741
	7	-46.41	129.315
	9	108.92	112.204
	18	109.333	1775.357
	20	108.99	112.662
14RMR470435.las	1	109.042	227.156
	2	109.135	129.602
	7	-95.791	129.74
	9	108.995	112.588
	18	109.175	1820.056
	20	109.085	113.083
14RMR470450.las	1	109.355	223.121
	2	109.449	124.717
	7	-89.193	124.781
	9	109.338	113.145
	18	109.861	1760.617
	20	109.354	113.601
14RMR470465.las	1	109.482	225.094
	2	109.483	129.487
	7	-4.781	122.966
	9	109.458	111.577
	18	109.982	293.54
	20	109.503	111.836
14RMR470495.las	1	111.525	218.144
	2	111.469	132.599
	7	-78.17	132.703
	9	111.403	113.571
	18	111.83	300.47
	20	111.449	114.062
14RMR470510.las	1	111.94	239.479
	2	112.01	141.423
	7	24.497	141.909
	9	111.933	132.813
	18	112.079	302.68
	20	111.979	133.632
14RMR470525.las	1	112.768	242.273
	2	112.691	155.9
	7	23.013	155.863
	9	112.652	114.057

DPH-1.4 Report on Elevation by Class for Tiled Data - continued

File	Class	Z Min	Z Max
	17	129.161	146.001
	18	113.028	1662.473
	20	112.712	114.105
14RMR470540.las	1	129.534	250.773
	2	129.586	163.604
	7	28.355	163.471
	9	129.568	146.168
	18	129.948	316.28
	20	129.558	146.325
14RMR470555.las	1	135.316	261.173
	2	135.317	165.819
	7	-37.602	165.713
	9	135.72	136.266
	18	135.594	308.517
	20	135.754	136.386
14RMR470570.las	1	135.645	258.725
	2	135.641	164.389
	7	17.198	164.895
	9	135.613	136.924
	17	142.681	143.434
	18	135.841	301.188
	20	135.688	136.756
14RMR470585.las	1	152.283	266.006
	2	152.117	171.294
	7	38.565	171.13
	9	154.214	154.579
	18	153.186	370.091
	20	154.241	154.57
14RMR470600.las	1	165.478	262.267
	2	165.511	176.281
	7	60.875	176.048
	18	165.682	322.981
14RMR485195.las	1	97.182	217.741
	2	97.209	133.611
	7	-106.069	132.247
	9	97.136	99.941
	18	97.277	1764.15
	20	97.214	100.187
14RMR485210.las	1	99.91	216.483
	2	100.209	117.829
	7	-101.811	117.838

DPH-1.4 Report on Elevation by Class for Tiled Data - continued

File	Class	Z Min	Z Max
	9	101.109	101.136
	18	106.993	1754.639
	20	100.556	100.556
14RMR485225.las	1	99.183	217.983
	2	99.295	130.137
	7	-82.444	129.064
	9	99.182	102.869
	18	99.529	1760.74
	20	99.203	103.401
14RMR485240.las	1	99.648	204.795
	2	99.676	115.471
	7	-102.546	115.913
	9	99.478	103.323
	18	100.466	319.11
	20	99.643	104.4
14RMR485255.las	1	99.126	211.677
	2	99.75	119.021
	7	-105.421	117.288
	9	99.662	103.316
	18	100.028	293.652
	20	99.715	104.426
14RMR485405.las	1	107.51	219.447
	2	107.55	127.231
	7	-57.986	127.219
	9	107.496	112.188
	17	111.197	128.329
	18	107.637	1652.045
	20	107.533	110.885
14RMR485420.las	1	111.151	231.717
	2	111.16	133.434
	7	-72.734	133.662
	17	111.608	137.93
	18	111.413	1804.946
14RMR485435.las	1	123.6	228.249
	2	122.996	130.194
	7	-84.818	130.242
	18	124.054	1814.119
14RMR485450.las	1	111.037	228.999
	2	110.693	130.021
	7	-100.033	130.086
	17	127.819	139.502

DPH-1.4 Report on Elevation by Class for Tiled Data - continued

File	Class	Z Min	Z Max
	18	111.853	1769.962
14RMR485465.las	1	109.717	229.398
	2	109.81	131.514
	7	-76.192	130.609
	9	109.697	112.449
	18	110.39	1808.362
	20	109.76	113.258
14RMR485480.las	1	110.103	222.384
	2	110.365	131.708
	7	16.507	131.987
	9	110.169	129.92
	18	110.511	298.884
	20	110.271	130.15
14RMR485495.las	1	111.034	227.043
	2	111.202	136.366
	7	-63.194	136.132
	9	111.048	125.949
	18	111.224	307.569
	20	111.145	126.351
14RMR485510.las	1	124.54	233.492
	2	124.603	141.373
	7	27.21	141.656
	18	125.133	316.636
14RMR485525.las	1	136.305	248.147
	2	136.212	152.825
	7	29.427	152.518
	17	144.672	160.067
	18	137.028	313.725
14RMR485540.las	1	144.962	255.068
	2	144.877	162.779
	7	27.614	162.82
	18	145.559	371.588
14RMR485555.las	1	143.71	256.342
	2	143.481	175.164
	7	32.226	175.229
	9	147.554	148.514
	18	146.589	319.119
	20	147.576	148.136
14RMR485570.las	1	141.356	251.493
	2	141.322	163.066

DPH-1.4 Report on Elevation by Class for Tiled Data - continued

File	Class	Z Min	Z Max
	7	10.931	163.121
	9	147.524	148.348
	18	141.477	317.63
	20	147.564	148.408
14RMR485585.las	1	147.37	257.425
	2	147.039	169.433
	7	35.694	169.522
	18	147.859	311.937
14RMR500150.las	1	93.512	205.486
	2	93.747	113.773
	7	-115.344	113.652
	9	93.681	96.553
	18	94.267	311.947
	20	93.697	97.325
14RMR500165.las	1	93.878	203.997
	2	94.646	113.3
	7	-116.996	113.123
	9	94.385	98.518
	18	94.465	322.09
	20	94.664	98.394
14RMR500180.las	1	95.075	116.327
	2	95.062	105.991
	7	-70.837	105.773
	9	95.002	96.209
	18	95.668	108.751
	20	95.045	96.695
14RMR500195.las	1	95.446	215.225
	2	95.421	119.768
	7	-115.794	119.629
	9	95.367	100.403
	18	96.006	1739.982
	20	95.446	100.069
14RMR500210.las	1	112.038	216.975
	2	111.779	120.277
	7	-103.138	119.913
	18	113.142	1748.708
14RMR500225.las	1	99.575	234.065
	2	99.935	139.981
	7	-98.202	139.866
	9	99.526	101.595
	18	103.509	1743.706

DPH-1.4 Report on Elevation by Class for Tiled Data - continued

File	Class	Z Min	Z Max
	20	99.59	102.476
14RMR500240.las	1	99.58	233.578
	2	99.513	140.143
	7	-105.108	139.943
	9	99.484	103.377
	18	99.978	1745.288
	20	99.511	103.956
14RMR500255.las	1	99.759	219.454
	2	99.912	122.454
	7	-103.889	121.133
	9	99.864	102.56
	18	100.232	1746.959
	20	99.931	103.409
14RMR500270.las	1	100.012	219.81
	2	100.14	122.668
	7	-112.096	121.903
	9	100.072	103.925
	18	100.282	1757.11
	20	100.132	104.238
14RMR500285.las	1	101.485	136.539
	2	101.837	121.401
	7	-106.222	121.416
	9	101.372	105.181
	18	101.986	326.68
	20	101.506	105.3
14RMR500300.las	1	102.254	121.245
	2	102.234	113.356
	7	-107.341	113.315
	9	102.189	106.461
	18	102.728	334.54
	20	102.248	106.266
14RMR500315.las	1	103.01	122.249
	2	103.109	112.492
	7	-88.016	110.278
	9	102.965	104.468
	18	103.814	112.642
	20	102.981	104.794
14RMR500330.las	1	103.112	177.706
	2	103.141	122.686
	7	-111.784	122.446
	9	103.091	105.989

DPH-1.4 Report on Elevation by Class for Tiled Data - continued

File	Class	Z Min	Z Max
	18	103.723	330.424
	20	103.107	106.59
14RMR500345.las	1	103.715	211.651
	2	103.62	124.838
	7	-102.502	123.498
	9	103.632	108.744
	18	103.901	332.329
	20	103.612	107.852
14RMR500360.las	1	104.362	207.771
	2	104.31	122.503
	7	-110.435	122.177
	9	104.29	107.119
	18	104.956	329.972
	20	104.315	107.212
14RMR500405.las	1	105.988	222.456
	2	106.106	125.774
	7	-105.577	125.911
	9	106.004	110.056
	17	112.13	125.104
	18	106.161	334.859
	20	106.125	110.332
14RMR500420.las	1	107.498	226.619
	2	107.384	137.832
	7	-96.519	137.866
	17	112.048	136.661
	18	109.932	1809.845
14RMR500435.las	1	118.344	238.089
	2	118.356	148.02
	7	-82.756	146.217
	17	122.426	134.117
	18	118.976	1796.215
14RMR500450.las	1	122.242	231.342
	2	122.21	134.778
	7	-74.767	134.18
	17	127.132	135.463
	18	122.41	1814.212
14RMR500465.las	1	125.93	234.11
	2	125.826	139.702
	7	0.15	139.723
	17	133.462	134.818
	18	126.427	1796.372

DPH-1.4 Report on Elevation by Class for Tiled Data - continued

File	Class	Z Min	Z Max
14RMR500480.las	1	125.399	239.396
	2	125.265	147.596
	7	28.754	147.822
	17	134.436	135.478
	18	127.28	312.978
14RMR500495.las	1	120.121	237.967
	2	119.987	153.015
	7	-43.566	153.042
	9	125.225	126.286
	17	126.159	142.75
	18	120.999	314.409
20	125.24	126.654	
14RMR500510.las	1	124.683	246.017
	2	124.37	150.515
	7	28.73	151.01
	9	136.72	137.239
	17	133.039	145.58
	18	124.892	299.528
20	136.743	137.45	
14RMR500525.las	1	136.712	250.072
	2	136.581	155.275
	7	25.614	155.186
	9	136.728	137.369
	17	141.98	179.98
	18	137.088	318.901
20	136.75	138.11	
14RMR500540.las	1	140.768	253.313
	2	140.217	162.746
	7	32.994	162.855
	9	149.688	150.43
	17	153.076	179.278
	18	140.781	324.9
20	149.687	150.464	
14RMR500555.las	1	149.821	265.185
	2	149.734	176.022
	7	43.034	176.028
	9	149.767	150.075
	18	150.332	322.009
	20	149.793	150.086
14RMR500570.las	1	153.908	262.103
	2	153.989	178.657
	7	36.348	178.77

DPH-1.4 Report on Elevation by Class for Tiled Data - continued

File	Class	Z Min	Z Max
	18	155.156	298.711
14RMR500585.las	1	147.489	249.656
	2	147.499	162.47
	7	97.479	162.405
	18	148.012	264.351
14RMR515150.las	1	92.456	215.418
	2	92.729	124.664
	7	-125.951	124.549
	9	92.646	96.322
	18	93.271	336.448
	20	92.743	96.196
14RMR515165.las	1	95.044	236.784
	2	95.043	140.42
	7	-107.79	140.293
	9	94.999	96.855
	18	98.919	359.455
	20	95.035	97.13
14RMR515180.las	1	95.004	237.933
	2	95.031	143.772
	7	-122.237	143.764
	9	94.961	112.738
	18	95.468	354.619
	20	95.021	113.273
14RMR515195.las	1	94.78	215.974
	2	95.087	121.557
	7	-111.343	121.413
	9	94.725	113.178
	18	95.6	333.311
	20	95.092	113.361
14RMR515210.las	1	113.768	227.969
	2	113.857	140.132
	7	-109.364	140.104
	18	114.632	351.511
14RMR515225.las	1	120.272	247.581
	2	120.178	154.279
	7	-88.912	154.233
	18	122.275	365.81
14RMR515240.las	1	118	246.799
	2	117.937	154.074
	7	-95.554	154.112

DPH-1.4 Report on Elevation by Class for Tiled Data - continued

File	Class	Z Min	Z Max
	18	118.984	373.087
14RMR515255.las	1	116.896	228.725
	2	117.189	145.138
	7	-108.116	145.048
	18	117.976	368.195
14RMR515270.las	1	114.959	220.497
	2	114.695	136.36
	7	-106.049	136.315
	18	116.502	349.917
14RMR515285.las	1	107.43	222.114
	2	107.179	136.864
	7	-106.444	135.753
	18	108.27	351.24
14RMR515300.las	1	102.23	234.609
	2	102.095	146.213
	7	-111.438	146.202
	9	102.223	103.957
	17	123.038	123.569
	18	102.654	362.931
	20	102.28	105.239
14RMR515315.las	1	102.305	244.087
	2	102.323	144.878
	7	-115.198	144.361
	9	101.934	105.345
	18	102.604	347.074
	20	102.292	105.651
14RMR515330.las	1	103.127	240.259
	2	103.122	146.955
	7	-105.839	146.775
	9	102.832	105.024
	18	103.617	356.196
	20	103.069	105.222
14RMR515345.las	1	110.99	231.231
	2	110.686	142.807
	7	-105.206	142.412
	18	111.816	360.085
14RMR515360.las	1	104.397	231.622
	2	104.471	144.969
	7	-101.426	143.871
	9	104.373	108.063

DPH-1.4 Report on Elevation by Class for Tiled Data - continued

File	Class	Z Min	Z Max
	18	104.746	355.809
	20	104.427	108.528
14RMR515375.las	1	104.525	234.257
	2	104.466	141.781
	7	-120.902	140.033
	9	104.121	109.617
	18	104.838	356.607
	20	104.454	110.092
14RMR515390.las	1	105.173	215.305
	2	105.216	126.949
	7	-108.307	127.177
	9	104.444	108.78
	18	105.452	339.479
	20	105.193	109.505
14RMR515405.las	1	105.002	232.188
	2	105.743	139.037
	7	-111.156	139.64
	9	105.45	108.343
	17	116.964	138.71
	18	105.651	359.749
	20	105.677	108.743
14RMR515420.las	1	124.312	248.562
	2	124.635	153.265
	7	-91.452	153.505
	17	134.583	140.485
	18	124.929	1816.238
14RMR515435.las	1	133.32	250.967
	2	133.325	162.517
	7	-57.625	162.369
	18	133.989	1819.449
14RMR515450.las	1	129.121	246.419
	2	129.067	148.03
	7	-7.805	148.618
	17	135.555	136.26
	18	131.153	329.727
14RMR515465.las	1	130.793	238.634
	2	129.758	147.591
	7	19.065	147.641
	17	132.253	139.831
	18	130.65	316.991
14RMR515480.las			

DPH-1.4 Report on Elevation by Class for Tiled Data - continued

File	Class	Z Min	Z Max
	1	136.474	251.323
	2	136.354	156.146
	7	26.547	156.061
	18	136.577	321.733
14RMR515495.las	1	138.286	257.454
	2	137.274	160.231
	7	32.882	160.623
	18	137.849	317.509
14RMR515510.las	1	133.747	255.911
	2	133.563	163.454
	7	30.541	163.511
	17	146.219	146.976
	18	134.487	323.697
14RMR515525.las	1	142.282	256.905
	2	142.123	176.08
	7	30.72	176.148
	17	161.587	162.085
	18	144.418	328.188
14RMR515540.las	1	149.98	261.556
	2	149.868	176.575
	7	31.158	176.442
	17	176.046	176.511
	18	150.991	317.863
14RMR515555.las	1	154.205	265.841
	2	153.579	178.605
	7	27.146	178.681
	17	157.442	170.261
	18	154.384	331.09
14RMR515570.las	1	169.237	270.57
	2	169.027	181.816
	7	64.539	181.349
	18	169.423	241.516
14RMR530150.las	1	92.154	223.568
	2	92.282	124.559
	7	-115.641	124.624
	9	91.683	95.73
	18	92.239	333.526
	20	92.25	96.422
14RMR530165.las	1	97.406	235.998
	2	97.228	139.272

DPH-1.4 Report on Elevation by Class for Tiled Data - continued

File	Class	Z Min	Z Max
	7	-101.139	138.904
	9	114.207	115.76
	18	99.146	348.42
	20	114.447	115.873
14RMR530180.las	1	111.883	238.556
	2	112.031	146.527
	7	-107.007	146.226
	9	111.836	114.562
	18	113.769	367.081
	20	111.962	114.751
14RMR530195.las	1	111.039	229.247
	2	111.492	135.831
	7	-114.488	135.578
	9	111.536	113.158
	18	111.735	354.446
	20	111.783	112.839
14RMR530210.las	1	111.785	231.116
	2	111.603	134.942
	7	-91.174	134.766
	9	111.706	112.765
	18	112.28	345.695
	20	111.828	112.753
14RMR530225.las	1	116.593	242.813
	2	116.491	153.394
	7	-92.116	153.389
	18	118.359	359.586
14RMR530240.las	1	125.8	251.811
	2	125.544	154.706
	7	-81.862	154.786
	18	128.899	368.845
14RMR530255.las	1	130.484	248.975
	2	130.349	166.097
	7	-88.446	165.948
	9	131.739	132.569
	17	159.042	159.676
	18	130.825	381.582
	20	131.774	132.738
14RMR530270.las	1	123.319	234.811
	2	123.211	154.234
	7	-77.797	154.234
	9	131.69	132.284

DPH-1.4 Report on Elevation by Class for Tiled Data - continued

File	Class	Z Min	Z Max
	18	124.319	366.522
	20	131.767	132.742
14RMR530285.las	1	121.916	244.314
	2	121.846	147.806
	7	-94.82	147.278
	9	124.772	125.546
	18	122.824	363.32
	20	124.818	125.731
14RMR530300.las	1	122.194	238.725
	2	122.061	151.447
	7	-92.782	151.461
	18	123.766	361.388
14RMR530315.las	1	118.15	242.141
	2	117.24	154.787
	7	-96.092	154.074
	18	118.358	364.92
14RMR530330.las	1	128.228	249.357
	2	128.225	163.869
	7	-87.968	163.668
	9	131.08	131.892
	18	129.548	368.23
	20	131.371	131.885
14RMR530345.las	1	129.064	252.541
	2	128.834	160.285
	7	-74.007	160.318
	18	130.282	370.331
14RMR530360.las	1	131.474	250.826
	2	131.567	173.778
	7	-68.653	173.541
	18	133.38	391.088
14RMR530375.las	1	120.691	251.609
	2	120.496	158.424
	7	-79.712	158.407
	18	121.581	374.692
14RMR530390.las	1	111.804	239.974
	2	111.656	144.941
	7	-87.156	144.897
	18	113.402	357.705
14RMR530405.las	1	108.25	233.055

DPH-1.4 Report on Elevation by Class for Tiled Data - continued

File	Class	Z Min	Z Max
	2	108.291	140.89
	7	-108.218	141.692
	17	116.676	125.966
	18	109.117	359.827
14RMR530420.las	1	113.516	238.319
	2	113.454	144.196
	7	-86.228	144.607
	17	125.764	130.975
	18	113.874	1807.557
14RMR530435.las	1	121.032	250.332
	2	121.143	157.441
	7	-85.351	157.547
	9	130.656	131.738
	18	121.907	1805.828
	20	130.687	131.944
14RMR530450.las	1	135.072	247.96
	2	134.603	154.625
	7	24.741	154.857
	18	138.064	315.697
14RMR530465.las	1	138.501	253.185
	2	137.673	156.393
	7	27.717	156.385
	9	139.618	139.828
	18	139.869	312.908
	20	139.666	139.888
14RMR530480.las	1	136.632	249.713
	2	136.643	153.564
	7	29.075	153.538
	9	139.599	142.051
	18	137.983	314.154
	20	139.671	142.036
14RMR530495.las	1	142.468	252.649
	2	142.331	160.751
	7	33.772	160.766
	9	148.768	155.946
	18	143.176	304.428
	20	148.81	156.16
14RMR530510.las	1	149.188	260.366
	2	148.093	176.514
	7	-25.917	176.671
	9	155.309	160.528

DPH-1.4 Report on Elevation by Class for Tiled Data - continued

File	Class	Z Min	Z Max
	18	148.498	336.993
	20	155.36	160.694
14RMR530525.las	1	147.587	266.408
	2	147.39	180.64
	7	35.791	180.799
	18	148.29	329.898
14RMR530540.las	1	157.679	277.099
	2	157.641	185.834
	7	31.141	185.917
	17	170.369	177.322
	18	157.978	311.799
14RMR530555.las	1	170.358	247.141
	2	170.341	193.513
	7	46.427	192.44
	18	170.656	307.059
14RMR545105.las	1	89.695	201.606
	2	89.745	102.987
	7	-53.49	99.995
	9	89.744	93.674
	18	90.313	269.077
	20	89.763	94.055
14RMR545120.las	1	98.53	106.356
	2	98.603	99.055
	18	125.103	206.459
14RMR545135.las	1	90.427	199.545
	2	90.829	101.627
	7	-56.235	101.415
	9	90.606	94.017
	18	91.434	267.342
	20	90.718	93.678
14RMR545150.las	1	91.118	229.01
	2	91.31	134.641
	7	-115.033	134.704
	9	91.174	94.882
	18	91.268	340.504
	20	91.236	95.576
14RMR545165.las	1	108.345	240.362
	2	108.36	142.403
	7	-100.943	142.349
	9	114.415	116.697

DPH-1.4 Report on Elevation by Class for Tiled Data - continued

File	Class	Z Min	Z Max
	18	109.359	355.086
	20	114.507	116.908
14RMR545180.las	1	122.312	240.556
	2	122.347	145.624
	7	-86.505	145.616
	18	124.394	370.275
14RMR545195.las	1	116.305	249.675
	2	116.257	151.478
	7	-89.312	152.222
	18	117.928	359.535
14RMR545210.las	1	113.03	242.97
	2	112.955	145.646
	7	-93.589	145.699
	18	114.121	356.664
14RMR545225.las	1	114.708	237.999
	2	114.819	140.335
	7	-95.473	140.284
	18	116.413	352.302
14RMR545240.las	1	120.912	246.831
	2	120.481	151.577
	7	-92	150.813
	9	136.28	137.421
	18	121.993	373.878
	20	136.363	137.52
14RMR545255.las	1	127.522	256.595
	2	127.417	159.875
	7	-75.014	159.83
	9	131.293	131.753
	17	159.153	159.826
	18	128.559	373.597
	20	131.308	131.671
14RMR545270.las	1	137.023	255.572
	2	137.1	163.696
	7	-74.506	163.462
	18	138.148	385.632
14RMR545285.las	1	135.146	263.266
	2	135.039	166.131
	7	-79.138	165.905
	18	136.431	378.935
14RMR545300.las			

DPH-1.4 Report on Elevation by Class for Tiled Data - continued

File	Class	Z Min	Z Max
	1	132.763	255.991
	2	132.722	157.953
	7	-85.166	157.846
	9	145.85	148.594
	18	133.689	373.955
	20	146.021	148.747
14RMR545315.las	1	126.77	258.944
	2	126.644	161.919
	7	-77.404	162.365
	18	128.136	377.247
14RMR545330.las	1	128.127	249.935
	2	128.233	157.168
	7	-90.176	156.947
	9	130.776	140.14
	17	136.981	138.972
	18	129.171	372.086
	20	131.328	139.134
14RMR545345.las	1	137.752	263.004
	2	138.262	171.101
	7	-76.583	171.085
	9	138.216	138.972
	18	138.659	388.423
	20	138.268	139.119
14RMR545360.las	1	148.993	271.995
	2	149.02	179.477
	7	-63.849	179.514
	9	150.923	151.352
	18	149.877	399.901
	20	151.072	151.402
14RMR545375.las	1	136.237	271.007
	2	136.281	181.045
	7	-65.491	180.92
	18	137.768	397.607
14RMR545390.las	1	124.965	255.123
	2	124.96	159.764
	7	-78.489	159.539
	18	127.767	1821.407
14RMR545405.las	1	114.396	250.193
	2	114.36	155.794
	7	-94.124	155.457
	17	130.671	157.276

DPH-1.4 Report on Elevation by Class for Tiled Data - continued

File	Class	Z Min	Z Max
	18	114.518	355.367
14RMR545420.las	1	114.067	241.607
	2	114.168	142.781
	7	-98.441	142.482
	9	119.137	120.18
	17	120.61	136.983
	18	114.711	1809.478
	20	119.221	120.688
14RMR545435.las	1	118.74	235.073
	2	118.841	138.205
	7	-78.412	138.509
	9	119.284	131.347
	17	124.631	138.327
	18	119.323	336.594
	20	119.286	131.663
14RMR545450.las	1	121.328	242.3
	2	121.06	148.36
	7	-65.248	147.541
	9	134.086	134.721
	17	125.396	129.989
	18	121.966	316.9
	20	134.142	134.974
14RMR545465.las	1	134.068	248.9
	2	134.2	155.364
	7	27.298	155.365
	9	134.112	135.16
	18	134.437	311.07
	20	134.205	134.797
14RMR545480.las	1	141.506	257.201
	2	141.526	163.818
	7	31.431	163.516
	9	144.27	146.028
	18	143.125	319.069
	20	144.25	146.036
14RMR545495.las	1	144.121	253.792
	2	144.135	164.086
	7	47.948	164.137
	9	147.06	147.813
	17	149.877	150.249
	18	144.349	314.474
	20	147.09	148.135
14RMR545510.las			

DPH-1.4 Report on Elevation by Class for Tiled Data - continued

File	Class	Z Min	Z Max
	1	152.87	263.921
	2	152.776	171.55
	7	39.312	171.504
	9	159.493	160.201
	18	153.134	377.205
	20	159.519	160.362
14RMR545525.las	1	160.826	274.008
	2	160.81	191.055
	7	33.073	191.111
	18	162.076	314.583
14RMR545540.las	1	175.008	282.111
	2	174.973	206.742
	7	20.771	206.666
	18	178.743	312.306
14RMR545555.las	1	184.295	208.563
	2	184.3	204.42
	7	46.446	203.999
	18	184.383	211.408
14RMR560000.las	1	84.909	193.12
	2	85.191	102.819
	7	-129.683	102.78
	9	85.03	89.064
	18	85.516	275.386
	20	85.118	89.346
14RMR560015.las	1	85.737	204.519
	2	86.038	106.609
	7	-114.689	106.295
	9	85.703	90.533
	18	86.357	310
	20	86.02	90.787
14RMR560030.las	1	87.248	203.823
	2	87.196	106.63
	7	-105.472	106.09
	9	86.967	90.804
	18	87.493	321.068
	20	87.232	90.828
14RMR560045.las	1	87.833	105.769
	2	87.918	94.441
	7	-63.544	93.86
	9	87.818	89.52
	18	88.696	259.502

DPH-1.4 Report on Elevation by Class for Tiled Data - continued

File	Class	Z Min	Z Max
	20	87.841	89.766
14RMR560060.las	1	88.139	107.688
	2	88.169	99.696
	7	-79.084	98.909
	9	88.098	89.704
	18	88.898	298.311
	20	88.14	90.412
14RMR560075.las	1	88.031	197.696
	2	88.249	122.155
	7	-114.622	121.932
	9	87.874	91.683
	18	88.07	313.23
	20	87.982	91.625
14RMR560090.las	1	88.092	207.632
	2	88.201	112.115
	7	-115.656	111.727
	9	88.009	91.624
	18	88.225	290.685
	20	88.197	91.86
14RMR560105.las	1	89.344	218.856
	2	89.306	125.721
	7	-125.215	125.457
	9	89.139	92.808
	18	89.909	343.273
	20	89.304	93.345
14RMR560120.las	1	90.142	216.712
	2	90.094	126.036
	7	-120.891	125.728
	9	90.015	93.304
	18	90.511	337.358
	20	90.095	93.305
14RMR560135.las	1	90.262	235.729
	2	89.7	137.448
	7	-120.068	137.197
	9	90.163	92.4
	18	90.619	352.755
	20	90.048	92.984
14RMR560150.las	1	98.031	244.476
	2	98.096	156.644
	7	-107.579	156.733
	18	99.525	360.555

DPH-1.4 Report on Elevation by Class for Tiled Data - continued

File	Class	Z Min	Z Max
14RMR560165.las	1	114.718	254.466
	2	114.65	157.689
	7	-89.237	157.64
	18	115.677	378.159
14RMR560180.las	1	127.512	253.789
	2	127.542	158.19
	7	-93.624	158.201
	18	128.593	370.855
14RMR560195.las	1	139.821	257.561
	2	139.846	164.129
	7	-77.094	164.212
	18	141.134	383.302
14RMR560210.las	1	123.306	254.501
	2	123.348	157.322
	7	-85.983	157.412
	18	123.425	369.155
14RMR560225.las	1	124.157	248.165
	2	124.256	155.052
	7	-88.654	154.724
	9	128.262	129.014
	18	124.506	367.273
	20	128.555	129.183
14RMR560240.las	1	123.839	247.245
	2	123.806	150.161
	7	-92.895	150.076
	18	125.393	364.975
14RMR560255.las	1	126.817	248.912
	2	126.797	151.279
	7	-92.488	152.166
	9	131.296	132.118
	18	127.373	368.719
	20	131.364	132.101
14RMR560270.las	1	132.909	244.871
	2	132.926	154.523
	7	-82.857	154.478
	9	133.856	138.055
	18	133.317	375.733
	20	133.947	138.189
14RMR560285.las	1	137.387	258.761
	2	137.213	166.128

DPH-1.4 Report on Elevation by Class for Tiled Data - continued

File	Class	Z Min	Z Max
	7	-81.803	166.107
	18	138.054	384.901
14RMR560300.las	1	147.48	263.688
	2	147.385	169.093
	7	-66.397	169.061
	18	148.642	394.833
14RMR560315.las	1	145.158	273.868
	2	145.096	176.689
	7	-71.885	176.378
	18	145.518	394.297
14RMR560330.las	1	136.67	266.502
	2	136.703	170.734
	7	-81.316	170.358
	9	144.885	145.568
	18	136.938	385.087
	20	145.13	145.756
14RMR560345.las	1	138.192	271.113
	2	138.232	176.191
	7	-78.004	176.05
	18	138.264	392.032
14RMR560360.las	1	148.207	271.829
	2	148.049	181.549
	7	-68.677	181.491
	9	151.112	151.298
	18	148.97	400.511
	20	151.124	151.391
14RMR560375.las	1	149.127	276.356
	2	149.164	184.962
	7	-64.933	184.675
	18	149.712	408.86
14RMR560390.las	1	132.238	263.15
	2	132.324	169.45
	7	-77.211	169.487
	17	137.211	139.182
	18	134.175	1790.73
14RMR560405.las	1	129.526	256.67
	2	129.659	161.019
	7	-81.851	161.656
	17	135.907	148.884
	18	129.85	377.06

DPH-1.4 Report on Elevation by Class for Tiled Data - continued

File	Class	Z Min	Z Max
14RMR560420.las	1	122.579	247.152
	2	122.65	149.053
	7	-85.133	149.03
	17	128.27	129.596
	18	122.676	1807.402
14RMR560435.las	1	124.197	247.318
	2	123.802	155.344
	7	-72.282	155.459
	17	129.904	135.093
	18	124.604	1818.626
14RMR560450.las	1	123.184	238.139
	2	123.005	154.201
	7	33.265	154.588
	9	134.084	135.216
	17	129.196	137.142
	18	123.71	315.714
	20	134.164	135.068
14RMR560465.las	1	134.047	241.655
	2	134.13	148.536
	7	29.904	148.259
	9	134.039	136.508
	18	134.107	314.769
	20	134.143	136.476
14RMR560480.las	1	134.207	248.195
	2	134.185	161.204
	7	-31.644	161.309
	9	134.145	134.787
	18	134.55	313.626
	20	134.169	134.603
14RMR560495.las	1	142.939	256.867
	2	142.911	170.087
	7	44.464	169.29
	18	143.456	310.936
14RMR560510.las	1	156.844	266.201
	2	156.897	178.628
	7	37.786	177.948
	18	158.539	331.327
14RMR560525.las	1	164.795	265.288
	2	164.792	188.004
	7	18.078	188.651
	18	165.781	303.446

DPH-1.4 Report on Elevation by Class for Tiled Data - continued

File	Class	Z Min	Z Max
14RMR560540.las	1	169.577	187.932
	2	169.394	184.767
	7	41.95	184.628
	18	169.932	197.581
14RMR575000.las	1	87.067	213.354
	2	87.052	120.807
	7	-120.688	120.6
	18	88.299	336.28
14RMR575015.las	1	87.712	203.65
	2	87.581	108.719
	7	-121.065	108.43
	17	99.647	99.955
	18	88.257	327.461
14RMR575030.las	1	88.374	205.331
	2	88.262	109.107
	7	-118.227	108.677
	9	87.978	89.896
	18	89.856	326.991
	20	88.093	90.607
14RMR575045.las	1	87.555	212.594
	2	87.92	121.224
	7	-129.651	120.78
	9	87.597	90.072
	18	88.34	335.161
	20	87.905	90.789
14RMR575060.las	1	87.952	209.71
	2	88	120.17
	7	-132.276	120.04
	9	87.598	104.994
	18	88.4	335.319
	20	87.933	105.025
14RMR575075.las	1	88.18	209.409
	2	88.195	122.239
	7	-113.043	121.551
	9	88.123	103.488
	18	88.609	329.426
	20	88.168	104.146
14RMR575090.las	1	88.507	211.52
	2	88.453	113.243
	7	-123.776	112.972
	18	88.873	337.655

DPH-1.4 Report on Elevation by Class for Tiled Data - continued

File	Class	Z Min	Z Max
14RMR575105.las	1	88.711	216.103
	2	88.538	118.27
	7	-124.453	118.234
	17	103.733	104.158
	18	89.116	332.881
14RMR575120.las	1	99.388	218.959
	2	99.336	120.032
	7	-110.184	119.926
	18	103.622	335.508
14RMR575135.las	1	111.323	234.672
	2	111.318	150.15
	7	-103.75	149.638
	18	113.463	347.484
14RMR575150.las	1	124.65	237.956
	2	124.283	152.331
	7	-95.687	152.191
	18	125.15	365.049
14RMR575165.las	1	126.716	243.76
	2	126.689	157.829
	7	-95.225	155.704
	18	127.82	376.938
14RMR575180.las	1	128.502	241.55
	2	128.411	154.876
	7	-91.412	154.721
	18	129.744	378.788
14RMR575195.las	1	138.038	252.539
	2	137.466	158.255
	7	-84.792	157.649
	18	138.547	376.092
14RMR575210.las	1	140.985	258.718
	2	140.743	164.9
	7	-74.471	164.809
	18	141.603	385.605
14RMR575225.las	1	138.413	261.892
	2	138.307	167.804
	7	-82.225	167.654
	18	139.993	388.869
14RMR575240.las	1	140.452	257.069
	2	140.264	167.81

DPH-1.4 Report on Elevation by Class for Tiled Data - continued

File	Class	Z Min	Z Max
	7	-77.82	167.804
	18	142.3	392.277
14RMR575255.las	1	135.896	256.077
	2	135.479	158.282
	7	-83.708	158.17
	18	136.494	378.551
14RMR575270.las	1	137.451	258.763
	2	137.449	160.791
	7	-83.311	160.697
	9	137.309	137.959
	18	137.94	386.248
	20	137.347	138.093
14RMR575285.las	1	137.884	250.156
	2	137.586	159.627
	7	-83.343	158.723
	18	138.956	374.809
14RMR575300.las	1	143.809	256.342
	2	143.726	165.67
	7	-76.765	165.346
	18	145.408	390.764
14RMR575315.las	1	153.265	264.62
	2	153.269	175.54
	7	-63.034	174.709
	18	154.122	397.426
14RMR575330.las	1	150.605	272.744
	2	150.543	185.987
	7	-68.485	185.612
	18	153.697	406.389
14RMR575345.las	1	152.941	273.077
	2	151.855	202.43
	7	-65.498	202.448
	18	155.249	424.382
14RMR575360.las	1	164.909	289.363
	2	164.837	202.869
	7	-56.574	202.57
	18	166.207	423.504
14RMR575375.las	1	153.828	272.376
	2	153.42	185.089
	7	-66.974	184.81

DPH-1.4 Report on Elevation by Class for Tiled Data - continued

File	Class	Z Min	Z Max
	18	154.375	409.159
14RMR575390.las	1	141.934	268.822
	2	141.996	182.496
	7	-75.998	182.479
	9	152.012	152.3
	18	142.692	406.198
	20	152.074	152.385
14RMR575405.las	1	137.086	266.347
	2	137.096	170.768
	7	-77.269	170.726
	18	137.736	395.472
14RMR575420.las	1	128.904	251.257
	2	128.763	155.717
	7	-94.377	156.311
	18	129.307	381.216
14RMR575435.las	1	133.982	253.396
	2	133.906	159.168
	7	-69.938	159.113
	9	136.81	137.464
	18	134.434	375.143
	20	136.809	137.796
14RMR575450.las	1	129.274	238.929
	2	129.318	157.584
	7	32.358	157.607
	9	137.147	138.698
	18	130.233	310.132
	20	137.168	139.017
14RMR575465.las	1	134.107	239.509
	2	134.166	152.061
	7	37.441	151.952
	9	134.1	135.537
	18	134.182	317.005
	20	134.19	134.883
14RMR575480.las	1	134.091	239.397
	2	134.167	146.413
	7	47.634	146.316
	9	134.094	135.125
	18	134.199	319.619
	20	134.153	134.987
14RMR575495.las	1	136.387	247.144

DPH-1.4 Report on Elevation by Class for Tiled Data - continued

File	Class	Z Min	Z Max
	2	136.344	154.33
	7	30.153	154.506
	18	137.376	304.149
14RMR590000.las	1	107.522	228.913
	2	107.386	136.386
	7	-105.311	136.298
	9	115.777	116.508
	18	109.014	350.086
	20	115.917	116.869
14RMR590015.las	1	94.697	222.478
	2	36.46	124.982
	7	-117.98	124.814
	9	110.49	112.029
	18	96.198	338.967
	20	110.465	111.976
14RMR590030.las	1	95.38	209.887
	2	95.313	120.201
	7	-115.654	119.956
	9	99.925	104.091
	18	96.429	326.279
	20	100.149	104.236
14RMR590045.las	1	103.603	228.477
	2	103.578	129.103
	7	-109.006	128.577
	9	103.588	112.274
	18	104.852	342.279
	20	103.673	111.867
14RMR590060.las	1	108.583	228.657
	2	108.603	132.63
	7	-104.726	131.585
	18	110.328	337.825
14RMR590075.las	1	107.283	226.592
	2	107.598	130.932
	7	-107.503	130.874
	9	117.155	117.546
	18	108.303	346.022
	20	117.214	117.497
14RMR590090.las	1	90.874	211.657
	2	91.222	125.937
	7	-112.555	125.21
	18	91.415	324.911

DPH-1.4 Report on Elevation by Class for Tiled Data - continued

File	Class	Z Min	Z Max
14RMR590105.las	1	91.118	204.773
	2	91.188	124.742
	7	-117.655	124.275
	18	91.368	330.997
14RMR590120.las	1	95.168	213.197
	2	95.238	115.668
	7	-116.58	115.658
	18	96.171	532.757
14RMR590135.las	1	97.261	220.723
	2	97.246	124.676
	7	-112.779	124.79
	18	97.962	341.964
14RMR590150.las	1	105.733	226.524
	2	105.682	130.717
	7	-96.996	130.556
	18	108.563	350.597
14RMR590165.las	1	112.448	228.371
	2	112.434	133.562
	7	-100.734	133.682
	18	114.658	355.463
14RMR590180.las	1	117.847	234.171
	2	117.76	139.852
	7	-89.193	139.648
	18	120.714	349.589
14RMR590195.las	1	125.924	240.985
	2	125.764	149.534
	7	-87.448	149.581
	18	127.868	368.176
14RMR590210.las	1	133.804	252.218
	2	133.511	159.172
	7	-79.832	159.233
	18	135.423	378.434
14RMR590225.las	1	143.346	259.428
	2	143.459	167.599
	7	-66.414	167.588
	18	144.494	388.086
14RMR590240.las	1	152.011	267.018
	2	152.079	172.009
	7	-70.252	171.87

DPH-1.4 Report on Elevation by Class for Tiled Data - continued

File	Class	Z Min	Z Max
	18	152.635	391.571
14RMR590255.las	1	146.955	265.171
	2	146.815	171.769
	7	-70.564	171.79
	18	148.543	387.112
14RMR590270.las	1	149.34	268.132
	2	149.311	169.702
	7	-71.428	169.639
	18	150.156	390.413
14RMR590285.las	1	143.467	261.802
	2	143.782	165.783
	7	-77.256	165.263
	18	144.909	380.653
14RMR590300.las	1	144.088	257.094
	2	144.037	161.787
	7	-78.92	161.445
	9	143.996	150.31
	18	144.381	379.565
	20	144.038	150.608
14RMR590315.las	1	153.283	267.183
	2	153.534	171.648
	7	-70.116	171.579
	9	153.517	153.845
	18	153.865	395.285
	20	153.548	154.032
14RMR590330.las	1	162.215	273.859
	2	162.155	180.808
	7	-63.54	180.816
	9	166.768	167.478
	18	163.963	402.175
	20	166.81	167.262
14RMR590345.las	1	170.605	279.401
	2	170.558	191.125
	7	-55.153	191.211
	18	171.213	416.043
14RMR590360.las	1	174.912	287.679
	2	174.977	198.904
	7	-46.434	198.798
	18	176.6	423.742
14RMR590375.las			

DPH-1.4 Report on Elevation by Class for Tiled Data - continued

File	Class	Z Min	Z Max
	1	162.912	275.814
	2	162.695	196.32
	7	-52.287	196.258
	18	164.532	417.68
14RMR590390.las	1	149.234	272.017
	2	54.517	189.873
	7	-63.012	189.586
	9	157.315	158.623
	18	150.647	430.697
	20	158.102	158.624
14RMR590405.las	1	137.572	276.37
	2	137.669	194.165
	7	-80.095	194.137
	9	154.957	156.245
	18	140.039	403.455
	20	155.031	156.508
14RMR590420.las	1	137.018	255.532
	2	136.976	162.196
	7	-76.566	162.623
	9	144.27	144.78
	18	137.538	374.992
	20	144.428	144.958
14RMR590435.las	1	140.931	265.429
	2	140.56	172.661
	7	-64.899	173.076
	18	141.495	371.324
14RMR590450.las	1	138.048	244.545
	2	138.009	163.16
	7	48.038	162.42
	18	138.393	298.098
14RMR605000.las	1	118.04	239.506
	2	117.934	141.246
	7	-79.841	140.86
	18	121.277	359.724
14RMR605015.las	1	110.594	232.38
	2	110.513	137.077
	7	-102.968	136.787
	18	111.217	351.837
14RMR605030.las	1	99.53	226.46
	2	100.137	127.35

DPH-1.4 Report on Elevation by Class for Tiled Data - continued

File	Class	Z Min	Z Max
	7	-110.454	126.703
	18	100.21	335.673
14RMR605045.las	1	104.359	224.385
	2	104.403	129.895
	7	-96.535	129.561
	18	104.626	339.729
14RMR605060.las	1	114.938	231.414
	2	114.802	139.989
	7	-88.312	139.767
	18	115.168	365.209
14RMR605075.las	1	118.089	231.08
	2	118.208	139.7
	7	-85.96	139.464
	18	119.964	355.432
14RMR605090.las	1	101.446	227.221
	2	101.51	132.784
	7	-113.219	132.674
	18	102.781	344.694
14RMR605105.las	1	104.129	238.509
	2	104.02	139.565
	7	-104.169	139.211
	18	106.575	343.161
14RMR605120.las	1	99.101	225.027
	2	99.096	126.335
	7	-111.177	126.247
	18	100.414	337.396
14RMR605135.las	1	97.422	219.032
	2	97.444	119.688
	7	-112.813	119.823
	18	97.972	328.821
14RMR605150.las	1	110.044	226.424
	2	109.994	129.944
	7	-98.571	129.751
	18	111.218	348.586
14RMR605165.las	1	117.052	232.133
	2	116.993	137.225
	7	-96.209	136.56
	18	119.931	347.354
14RMR605180.las			

DPH-1.4 Report on Elevation by Class for Tiled Data - continued

File	Class	Z Min	Z Max
	1	122.627	240.251
	2	122.61	142.535
	7	-86.625	142.396
	18	125.03	364.242
14RMR605195.las	1	127.455	242.308
	2	127.304	144.699
	7	-85.708	144.506
	18	128.602	359.494
14RMR605210.las	1	137.897	252.452
	2	137.807	156.255
	7	-72.534	156.164
	18	139.279	370.971
14RMR605225.las	1	140.705	254.354
	2	140.738	157.778
	7	-73.385	157.687
	9	144.035	144.787
	18	142.209	369.07
	20	144.123	145.024
14RMR605240.las	1	141.867	267.78
	2	141.879	171.202
	7	-67.625	170.93
	9	161.826	162.194
	18	143.593	371.9
	20	161.907	162.348
14RMR605255.las	1	148.843	271.152
	2	148.919	173.494
	7	-60.56	173.355
	9	159.647	162.174
	18	149.201	385.824
	20	159.636	162.243
14RMR605270.las	1	158.022	271.57
	2	158.053	177.007
	7	-49.065	177.022
	9	159.632	159.93
	18	158.927	388.229
	20	159.613	159.937
14RMR605285.las	1	155.489	269.227
	2	155.438	175.226
	7	-59.934	175.324
	18	156.993	383.406
14RMR605300.las			

DPH-1.4 Report on Elevation by Class for Tiled Data - continued

File	Class	Z Min	Z Max
	1	149.899	267.254
	2	149.848	169.347
	7	-63.338	169.764
	9	149.94	159.271
	18	150.478	386.389
	20	150.005	159.24
14RMR605315.las	1	150.106	262.263
	2	150.993	165.505
	7	-62.582	165.23
	9	151.017	154.003
	18	151.736	383.841
	20	151.004	154.012
14RMR605330.las	1	158.807	271.391
	2	158.892	173.346
	7	-57.795	173.252
	18	159.169	387.96
14RMR605345.las	1	169.039	283.019
	2	169.631	186.061
	7	-47.042	185.911
	18	169.956	403.33
14RMR605360.las	1	172.556	284.844
	2	173.14	187.195
	7	-44.404	187.11
	18	173.436	401.531
14RMR605375.las	1	175.045	290.66
	2	68.935	196.365
	7	-41.452	196.812
	18	176.21	411.77
14RMR605390.las	1	158.622	283.36
	2	158.356	193.399
	7	-55.31	194.075
	18	160.207	395.924
14RMR605405.las	1	143.451	267.61
	2	143.467	171.089
	7	-63.421	171.813
	17	151.593	152.5
	18	143.692	376.157
14RMR620000.las	1	129.716	237.127
	2	129.864	140.208
	7	-85.311	139.876

DPH-1.4 Report on Elevation by Class for Tiled Data - continued

File	Class	Z Min	Z Max
	18	130.47	357.805
14RMR620015.las	1	112.265	234.363
	2	111.876	135.439
	7	-100.972	135.693
	18	112.532	352.871
14RMR620030.las	1	104.085	226.38
	2	104.044	127.546
	7	-107.566	127.483
	18	104.112	346.585
14RMR620045.las	1	104.836	221.62
	2	104.298	123.179
	7	-108.235	123.121
	18	105.714	329.897
14RMR620060.las	1	110.807	227.458
	2	110.807	133.394
	7	-92.195	133.329
	9	117.339	126.871
	18	112.2	332.901
	20	117.435	127.116
14RMR620075.las	1	118.84	239.3
	2	118.905	139.871
	7	-80.453	140.582
	9	120.935	126.869
	18	120.463	344.247
	20	120.986	126.884
14RMR620090.las	1	112.335	233.083
	2	111.475	140.034
	7	-95.339	138.798
	9	121.178	122.855
	18	113.824	344.773
	20	121.394	123.165
14RMR620105.las	1	112.593	237.395
	2	112.642	141.949
	7	-92.723	141.3
	18	113.85	345.759
14RMR620120.las	1	107.039	237.857
	2	106.829	141.303
	7	-100.122	140.647
	9	116.11	116.455
	18	108.274	344.64

DPH-1.4 Report on Elevation by Class for Tiled Data - continued

File	Class	Z Min	Z Max
	20	116.189	116.473
14RMR620135.las	1	98.965	219.11
	2	99.079	129.696
	7	-107.609	128.725
	18	99.233	326.973
14RMR620150.las	1	100.825	226.128
	2	100.729	126.694
	7	-112.772	126.79
	18	101.589	341.639
14RMR620165.las	1	108.91	227.736
	2	107.934	137.131
	7	-100.134	136.352
	18	111.375	344.447
14RMR620180.las	1	124.316	238.922
	2	124.303	141.373
	7	-81.987	141.234
	18	126.007	354.575
14RMR620195.las	1	124.324	242.389
	2	124.346	146.128
	7	-88.467	146.172
	9	128.711	129.206
	18	126.619	341.659
	20	128.741	129.084
14RMR620210.las	1	130.942	252.546
	2	130.891	153.691
	7	-70.873	154.263
	18	133.634	368.591
14RMR620225.las	1	130.003	254.686
	2	129.973	155.034
	7	-81.118	155.472
	18	132.285	364.139
14RMR620240.las	1	136.798	255.651
	2	136.83	157.485
	7	-74.938	157.446
	9	140.824	143.885
	18	137.984	370.154
	20	140.883	144.436
14RMR620255.las	1	142.71	259.272
	2	142.676	162.11

DPH-1.4 Report on Elevation by Class for Tiled Data - continued

File	Class	Z Min	Z Max
	7	-72.38	162.141
	9	152.395	152.899
	18	145.078	368.926
	20	152.45	152.92
14RMR620270.las	1	143.681	263.599
	2	143.63	165.339
	7	-72.508	165.6
	9	152.379	161.304
	18	146.442	377.503
	20	152.428	161.523
14RMR620285.las	1	144.913	272.708
	2	144.984	174.483
	7	-70.713	175.012
	9	156.97	157.723
	18	147.77	383.729
	20	157.058	158.226
14RMR620300.las	1	148.668	269.468
	2	148.628	174.23
	7	-63.41	174.207
	9	155.041	155.711
	18	151.296	380.056
	20	155.041	155.553
14RMR620315.las	1	154.672	267.939
	2	155.003	172.153
	7	-59.098	171.718
	18	155.597	383.132
14RMR620330.las	1	159.507	269.482
	2	159.575	170.469
	7	-60.078	170.695
	18	160.212	386.35
14RMR620345.las	1	160.17	273.288
	2	160.161	176.952
	7	-54.385	176.7
	9	161.403	162.353
	18	161.769	392.072
	20	161.452	162.318
14RMR620360.las	1	165.564	285.091
	2	165.506	187.839
	7	-48.771	187.734
	9	173.857	174.959
	18	166.928	399.869

DPH-1.4 Report on Elevation by Class for Tiled Data - continued

File	Class	Z Min	Z Max
	20	173.943	175.175
14RMR620375.las	1	177.346	291.846
	2	177.039	197.77
	7	-38.898	197.772
	9	182.89	183.457
	18	177.937	416.267
	20	182.938	183.498
14RMR620390.las	1	163.366	291.268
	2	163.249	197.226
	7	-48.956	197.9
	9	177.642	178.761
	18	164.629	404.85
	20	177.673	178.341
14RMR620405.las	1	149.311	271.864
	2	149.328	175.915
	7	-66.118	176.018
	18	150.05	390.537
14RMR635000.las	1	125.481	240.57
	2	125.477	141.937
	7	-94.761	141.444
	9	129.014	129.337
	18	126.036	359.507
	20	129.082	129.803
14RMR635015.las	1	117.818	236.667
	2	117.767	138.451
	7	-103.369	138.435
	9	125.039	126.005
	18	120.834	363.492
	20	125.151	125.743
14RMR635030.las	1	108.462	221.043
	2	108.392	128.361
	7	-105.6	128.35
	9	114.234	115.121
	18	111.63	345.112
	20	114.384	115.017
14RMR635045.las	1	108.603	228.514
	2	108.58	136.983
	7	-110.459	136.951
	9	125.862	126.163
	18	112.455	336.444
	20	125.933	126.246

DPH-1.4 Report on Elevation by Class for Tiled Data - continued

File	Class	Z Min	Z Max
14RMR635060.las	1	115.821	235.278
	2	115.808	139.619
	7	-103.472	139.36
	9	117.465	126.18
	18	117.414	358.234
	20	117.491	126.261
14RMR635075.las	1	117.378	230.352
	2	117.378	136.826
	7	-83.194	136.849
	9	122.134	129.913
	18	118.228	326.528
	20	122.367	129.999
14RMR635090.las	1	125.361	235.37
	2	125.857	142.441
	7	-86.536	142.04
	9	126.04	126.686
	18	126.197	346.41
	20	126.06	126.979
14RMR635105.las	1	117.015	239.821
	2	116.979	145.194
	7	-94.459	145.042
	18	119.901	361.395
14RMR635120.las	1	109.139	226.249
	2	109.1	140.529
	7	-91.213	139.773
	18	110.646	346.669
14RMR635135.las	1	104.65	224.496
	2	104.429	131.92
	7	-101.111	131.428
	18	105.915	344.605
14RMR635150.las	1	101.906	223.46
	2	101.854	126.665
	7	-109.178	125.603
	18	102.816	333.295
14RMR635165.las	1	105.93	222.765
	2	105.918	126.98
	7	-90.239	126.907
	9	112.897	113.831
	18	109.928	327.412
	20	112.875	114.129
14RMR635180.las			

DPH-1.4 Report on Elevation by Class for Tiled Data - continued

File	Class	Z Min	Z Max
	1	116.089	228.676
	2	116.152	131.439
	7	-101.291	131.371
	18	116.547	344.845
14RMR635195.las	1	123.623	239.763
	2	123.826	140.755
	7	-89.111	140.475
	18	125.216	347.28
14RMR635210.las	1	122.194	243.421
	2	122.284	145.905
	7	-90.106	145.725
	18	125.379	363.936
14RMR635225.las	1	122.805	242.976
	2	122.734	145.739
	7	-93.179	145.595
	18	125.412	366.665
14RMR635240.las	1	131.257	246.233
	2	131.223	151.743
	7	-85.225	151.398
	9	139.252	139.865
	18	135.523	375.963
	20	139.324	139.91
14RMR635255.las	1	129.557	245.638
	2	129.518	155.462
	7	-92.634	155.597
	9	139.262	139.594
	18	130.833	376.996
	20	139.328	139.756
14RMR635270.las	1	130.924	243.074
	2	130.906	154.112
	7	-86.405	153.432
	9	136.047	142.063
	18	133.148	376.477
	20	136.057	141.882
14RMR635285.las	1	137.981	254.533
	2	137.902	156.276
	7	-85.637	156.177
	9	143.439	144.469
	18	138.652	376.709
	20	143.449	144.94
14RMR635300.las			

DPH-1.4 Report on Elevation by Class for Tiled Data - continued

File	Class	Z Min	Z Max
	1	142.995	253.684
	2	143.066	161.27
	7	-76.287	160.675
	9	150.416	151.362
	18	145.601	380.061
	20	150.475	151.132
14RMR635315.las	1	150.457	271.484
	2	150.456	173.574
	7	-72.667	173.571
	9	159.362	159.788
	18	151.572	390.124
	20	159.395	159.868
14RMR635330.las	1	150.319	268.794
	2	150.307	172.383
	7	-74.636	172.332
	9	160.038	160.534
	18	152.463	396.486
	20	160.094	160.636
14RMR635345.las	1	153.66	268.912
	2	153.585	175.778
	7	-69.372	174.781
	9	161.635	166.649
	18	155.168	399.412
	20	162.022	166.574
14RMR635360.las	1	163.098	275.281
	2	163.171	186.532
	7	-53.144	186.533
	9	174.691	175.229
	18	163.616	412.508
	20	174.702	175.243
14RMR635375.las	1	170.815	275.728
	2	170.772	192.779
	7	-50.089	192.751
	9	174.628	177.803
	18	172.336	421.07
	20	174.736	177.907
14RMR635390.las	1	167.588	276.849
	2	167.571	191.436
	7	-54	191.279
	18	169.118	418.312
14RMR635405.las	1	160.38	277.473

DPH-1.4 Report on Elevation by Class for Tiled Data - continued

File	Class	Z Min	Z Max
	2	160.3	192.55
	7	-61.45	192.265
	9	166.374	170.249
	18	161.25	411.937
	20	166.478	170.119
14RMR650000.las	1	129.029	242.242
	2	129.101	143.596
	7	-93.94	143.598
	9	129.034	129.246
	18	130.146	367.208
	20	129.082	129.549
14RMR650015.las	1	116.415	234.541
	2	116.478	139.782
	7	-99.578	139.607
	18	117.563	359.231
14RMR650030.las	1	114.271	226.839
	2	114.183	134.197
	7	-105.66	134.121
	9	121.576	124.078
	18	116.169	354.743
	20	121.671	122.599
14RMR650045.las	1	117.968	235.603
	2	117.917	141.023
	7	-98.378	141.055
	9	125.798	126.392
	18	121.254	392.879
	20	125.864	126.825
14RMR650060.las	1	125.335	245.496
	2	125.322	155.801
	7	-92.383	150.951
	9	125.831	126.119
	18	126.239	378.299
	20	125.862	126.244
14RMR650075.las	1	125.928	241.143
	2	125.977	153.955
	7	-94.382	151.062
	9	126.133	126.409
	18	127.568	377.963
	20	126.174	126.751
14RMR650090.las	1	126.015	237.732
	2	125.97	140.327

DPH-1.4 Report on Elevation by Class for Tiled Data - continued

File	Class	Z Min	Z Max
	7	-94.187	140.09
	9	126.147	126.497
	18	126.982	356.417
	20	126.186	126.746
14RMR650105.las	1	117.286	233.85
	2	117.274	138.682
	7	-97.703	138.418
	9	119.147	119.792
	18	119.494	352.833
	20	119.176	119.922
14RMR650120.las	1	113.657	231.137
	2	113.664	141.978
	7	-94.42	138.778
	9	119.187	122.76
	18	114.574	345.104
	20	119.239	122.537
14RMR650135.las	1	114.311	236.53
	2	114.17	142.075
	7	-98.786	141.445
	18	117.394	346.832
14RMR650150.las	1	103.812	219.43
	2	103.72	125.08
	7	-106.923	124.359
	18	105.696	340.611
14RMR650165.las	1	104.647	216.2
	2	104.606	122.985
	7	-110.658	122.74
	18	105.97	338.786
14RMR650180.las	1	109.129	219.546
	2	109.094	127.552
	7	-111.999	126.748
	18	110.148	340.262
14RMR650195.las	1	111.684	220.043
	2	111.791	131.677
	7	-98.524	131.372
	17	116.062	117.614
	18	112.102	344.118
14RMR650210.las	1	114.485	227.093
	2	114.609	139.3
	7	-89.125	137.24

DPH-1.4 Report on Elevation by Class for Tiled Data - continued

File	Class	Z Min	Z Max
	9	119.904	120.618
	18	115.148	347.896
	20	119.975	120.979
14RMR650225.las	1	117.77	237.739
	2	117.789	142.443
	7	-96.259	141.475
	9	119.964	120.326
	18	119.851	362.979
	20	119.944	120.389
14RMR650240.las	1	120.986	236.045
	2	120.929	143.633
	7	-104.119	142.032
	18	123.463	364.64
14RMR650255.las	1	123.97	240.137
	2	123.948	141.481
	7	-90.914	141.739
	18	124.681	358.353
14RMR650270.las	1	127.593	249.824
	2	127.595	151.007
	7	-91.231	150.654
	18	131.381	371.152
14RMR650285.las	1	134.325	252.986
	2	134.303	153.465
	7	-88.093	153.452
	9	139.79	140.767
	18	136.374	374.403
	20	139.81	140.84
14RMR650300.las	1	140.13	255.064
	2	140.06	156.641
	7	-76.007	156.256
	18	142.421	374.689
14RMR650315.las	1	140.803	256.464
	2	140.753	163.31
	7	-77.412	163.285
	9	150.559	152.119
	17	147.318	147.72
	18	143.663	386.256
	20	150.576	151.988
14RMR650330.las	1	144.949	258.552
	2	144.928	163.623

DPH-1.4 Report on Elevation by Class for Tiled Data - continued

File	Class	Z Min	Z Max
	7	-77.373	163.559
	18	147.406	386.409
14RMR650345.las	1	148.697	266.826
	2	148.675	170.932
	7	-70.749	170.888
	9	153.959	154.519
	18	150.712	395.27
	20	153.983	154.545
14RMR650360.las	1	154.523	268.573
	2	154.5	177.12
	7	-68.698	177.095
	18	156.262	402.317
14RMR650375.las	1	160.715	267.668
	2	160.718	181.748
	7	-60.142	181.7
	9	170.897	171.057
	18	162.188	401.571
	20	170.898	171.107
14RMR650390.las	1	166.771	279.593
	2	166.836	184.73
	7	-55.897	184.157
	9	169.409	172.848
	18	168.183	406.881
	20	169.812	172.914
14RMR650405.las	1	173.449	284.666
	2	173.443	198.805
	7	-53.588	198.474
	9	183.101	183.67
	18	174.661	415.202
	20	183.203	183.933
14RMR665000.las	1	136.968	250.084
	2	136.936	151.548
	7	-74.671	151.911
	18	137.859	369.52
14RMR665015.las	1	121.084	242.927
	2	120.935	144.326
	7	-84.473	144.113
	9	133.927	134.446
	18	122.526	348.767
	20	133.981	134.583
14RMR665030.las			

DPH-1.4 Report on Elevation by Class for Tiled Data - continued

File	Class	Z Min	Z Max
	1	120.506	244.019
	2	120.431	145.963
	7	-97.587	145.182
	9	121.718	123.206
	18	121.925	362.715
	20	121.919	123.262
14RMR665045.las	1	124.8	249.985
	2	124.808	151.083
	7	-89.958	149.992
	9	138.398	138.814
	18	126.608	369.227
	20	138.498	139.064
14RMR665060.las	1	132.18	265.214
	2	132.151	166.301
	7	-81.251	166.454
	9	139.124	139.561
	18	134.674	380.693
	20	139.179	139.728
14RMR665075.las	1	133.885	255.093
	2	133.793	157.688
	7	-83.226	157.316
	9	140.643	141.095
	18	134.804	375.424
	20	140.722	141.215
14RMR665090.las	1	128.611	251.45
	2	128.48	154.086
	7	-81.75	153.929
	9	135	139.842
	18	129.741	368.08
	20	135.091	140.159
14RMR665105.las	1	124.748	249.797
	2	125.152	151.23
	7	-90.462	150.936
	9	129.909	130.954
	18	126.933	364.876
	20	130.038	130.976
14RMR665120.las	1	121.562	240.277
	2	121.695	142.133
	7	-97.467	142.061
	9	122.079	122.864
	18	122.444	361.986
	20	122.157	122.541

DPH-1.4 Report on Elevation by Class for Tiled Data - continued

File	Class	Z Min	Z Max
14RMR665135.las	1	114.11	239.39
	2	114.084	142.105
	7	-95.496	141.989
	18	116.132	360.406
14RMR665150.las	1	105.506	222.156
	2	106.218	125.945
	7	-101.814	126.111
	18	106.621	340.068
14RMR665165.las	1	108.123	226.809
	2	108.144	127.095
	7	-101.479	127.011
	18	108.791	346.226
14RMR665180.las	1	116.591	231.741
	2	116.588	132.974
	7	-85.937	132.724
	18	117.02	343.105
14RMR665195.las	1	124.612	240.486
	2	124.676	146.212
	7	-85.909	145.992
	9	130.756	131.181
	18	125.738	350.491
	20	130.745	131.818
14RMR665210.las	1	120.434	238.685
	2	120.512	143.298
	7	-87.883	142.894
	9	130.733	131.667
	18	121.901	368.312
	20	130.748	131.826
14RMR665225.las	1	120.941	241.165
	2	121.03	142.433
	7	-92.03	142.561
	9	124.928	126.724
	18	121.368	352.704
	20	125.096	126.574
14RMR665240.las	1	125.467	239.068
	2	125.568	139.651
	7	-94.512	139.747
	9	131.321	131.695
	18	126.606	358.496
	20	131.378	131.904
14RMR665255.las			

DPH-1.4 Report on Elevation by Class for Tiled Data - continued

File	Class	Z Min	Z Max
	1	128.175	241.729
	2	128.112	145.811
	7	-82.208	145.636
	9	141.699	142.104
	18	130.683	360.65
	20	141.756	142.068
14RMR665270.las	1	127.808	246.173
	2	127.36	146.636
	7	-91.304	146.835
	9	138.718	142.156
	18	128.848	363.268
	20	138.731	142.198
14RMR665285.las	1	131.401	246.603
	2	131.224	146.942
	7	-89.726	147.371
	9	138.667	139.122
	18	131.989	366.532
	20	138.736	139.039
14RMR665300.las	1	135.456	244.711
	2	135.471	151.148
	7	-87.181	150.919
	9	142.146	144.747
	18	138.19	373.458
	20	144.053	144.829
14RMR665315.las	1	141.449	252.113
	2	141.394	155.056
	7	-77.312	154.688
	9	143.981	144.591
	18	143.183	382.594
	20	144.053	144.968
14RMR665330.las	1	145.095	256.5
	2	145.038	160.057
	7	-72.483	159.822
	18	147.541	378.143
14RMR665345.las	1	148.355	262.551
	2	148.406	167.003
	7	-66.569	166.247
	18	148.526	372.817
14RMR665360.las	1	154.109	273.98
	2	154.072	177.269
	7	-58.693	176.558

DPH-1.4 Report on Elevation by Class for Tiled Data - continued

File	Class	Z Min	Z Max
	18	155.087	394.993
14RMR665375.las	1	164.769	277.862
	2	164.753	181.809
	7	-52.635	180.224
	18	166.417	428.563
14RMR680000.las	1	140.7	250.818
	2	140.551	154.817
	7	-57.4	154.91
	18	141.105	357.505
14RMR680015.las	1	128.281	254.133
	2	127.97	155.047
	7	-81.408	154.921
	9	133.471	135.144
	18	128.794	335.581
	20	133.759	134.371
14RMR680030.las	1	124.767	243.925
	2	124.737	145.844
	7	-89.973	145.685
	18	125.319	338.851
14RMR680045.las	1	135.965	260.115
	2	136.049	169.386
	7	-58.56	169.391
	18	137.445	374.602
14RMR680060.las	1	143.277	268.032
	2	143.262	173.611
	7	-47.304	173.441
	18	143.827	373.769
14RMR680075.las	1	142.609	266.855
	2	142.647	167.772
	7	-72.214	166.18
	9	151.804	158.953
	18	142.879	381.088
	20	151.911	159.116
14RMR680090.las	1	141.944	261.739
	2	141.954	164.585
	7	-77.796	164.776
	9	143.129	158.879
	18	142.844	385.986
	20	143.229	158.955
14RMR680105.las			

DPH-1.4 Report on Elevation by Class for Tiled Data - continued

File	Class	Z Min	Z Max
	1	130.54	247.734
	2	130.204	150.503
	7	-87.935	150.853
	9	132.193	132.36
	18	130.841	372.196
	20	132.23	132.351
14RMR680120.las	1	126.242	244.268
	2	126.871	144.917
	7	-86.48	144.75
	9	131.664	132.563
	18	127.675	358.583
	20	132.191	132.803
14RMR680135.las	1	117.125	234.097
	2	117.084	134.521
	7	-101.447	133.106
	9	122.771	128.737
	18	119.471	353.46
	20	122.83	128.665
14RMR680150.las	1	108.115	225.797
	2	108.122	126.788
	7	-113.853	126.457
	18	110.132	338.924
14RMR680165.las	1	108.151	226.959
	2	108.141	128.542
	7	-111.304	127.265
	18	109.224	341.366
14RMR680180.las	1	119.09	231.595
	2	119.111	132.191
	7	-100.079	132.117
	18	120.291	355.311
14RMR680195.las	1	125.372	238.663
	2	125.295	141.382
	7	-90.123	140.607
	18	126.267	363.311
14RMR680210.las	1	133.591	243.539
	2	133.566	145.326
	7	-89.093	145.036
	18	134.828	364.698
14RMR680225.las	1	136.094	248.539
	2	136.883	151.005

DPH-1.4 Report on Elevation by Class for Tiled Data - continued

File	Class	Z Min	Z Max
	7	-84.649	150.95
	18	137.307	373.949
14RMR680240.las	1	131.413	249.486
	2	131.489	152.423
	7	-83.667	152.446
	18	131.794	365.293
14RMR680255.las	1	133.881	250.747
	2	134.417	152.939
	7	-84.451	152.564
	9	141.733	143.579
	18	134.767	372.485
	20	141.733	143.717
14RMR680270.las	1	140.016	252.82
	2	140.949	155.25
	7	-77.665	154.885
	9	138.359	143.443
	18	140.157	375.975
	20	141.754	143.469
14RMR680285.las	1	136.416	259.953
	2	130.246	161.454
	7	-81.14	161.197
	18	138.14	380.745
14RMR680300.las	1	139.441	261.222
	2	139.432	162.677
	7	-81.683	162.104
	9	141.66	144.659
	18	140.935	380.464
	20	141.696	144.75
14RMR680315.las	1	143.78	262.893
	2	143.736	164.55
	7	-71.412	164.423
	9	144.055	148.495
	18	144.279	371.799
	20	144.162	148.56
14RMR680330.las	1	146.6	262.019
	2	147.031	163.956
	7	-69.317	163.653
	18	148.186	375.857
14RMR680345.las	1	153.43	267.155
	2	153.461	173.839

DPH-1.4 Report on Elevation by Class for Tiled Data - continued

File	Class	Z Min	Z Max
	7	-61.086	173.634
	9	162.789	164.202
	18	155.005	399.253
	20	163.364	164.244
14RMR680360.las	1	156.737	268.188
	2	156.701	175.013
	7	-65.721	175.383
	9	162.176	163.422
	18	158.068	400.092
	20	162.19	163.506
14RMR680375.las	1	162.234	274.55
	2	162.228	175.904
	7	-58.287	176.317
	9	162.242	162.618
	18	162.902	394.076
	20	162.273	162.816
14RMR695000.las	1	140.857	249.262
	2	140.696	159.189
	7	-59.126	159.223
	18	141.921	276.889
14RMR695015.las	1	139.523	257.95
	2	138.88	166.65
	7	-40.288	166.567
	9	144.268	150.199
	18	140.784	1770.735
	20	144.292	149.981
14RMR695030.las	1	133.098	250.995
	2	132.667	166.042
	7	-78.382	166.043
	9	143.372	145.181
	18	133.751	352.809
	20	143.45	145.249
14RMR695045.las	1	137.303	257.777
	2	137.052	165.304
	7	-60.39	165.131
	9	144.561	149.259
	18	137.737	353.761
	20	144.621	149.281
14RMR695060.las	1	149.078	273.425
	2	148.892	178.911
	7	-18.415	178.788

DPH-1.4 Report on Elevation by Class for Tiled Data - continued

File	Class	Z Min	Z Max
	9	149.001	149.435
	18	149.469	1777.728
	20	149.063	149.787
14RMR695075.las	1	153.367	274.784
	2	153.236	179.072
	7	-53.004	178.659
	9	158.487	159.5
	18	154.027	1777.308
	20	158.568	158.882
14RMR695090.las	1	142.665	257.391
	2	142.649	165.901
	7	-18.965	166.01
	9	143.25	159.07
	18	143.967	350.699
	20	143.31	159.398
14RMR695105.las	1	134.042	251.907
	2	133.515	154.06
	7	-20.2	153.937
	18	134.691	285.936
14RMR695120.las	1	130.804	251.501
	2	130.874	155.884
	7	-16.416	156.497
	18	132.832	1750.621
14RMR695135.las	1	124.78	237.075
	2	124.641	155.068
	7	-44.172	155.058
	9	126.764	127.09
	18	125.647	319.901
	20	126.781	127.233
14RMR695150.las	1	114.956	233.512
	2	114.547	143.913
	7	-26.912	143.793
	18	115.227	280.738
14RMR695165.las	1	111.196	219.013
	2	110.788	125.533
	7	-31.804	124.346
	9	114.338	115.504
	18	111.825	1723.713
	20	114.379	115.867
14RMR695180.las	1	112.39	215.367

DPH-1.4 Report on Elevation by Class for Tiled Data - continued

File	Class	Z Min	Z Max
	2	112.376	126.044
	7	-35.716	126.071
	18	112.706	302.116
14RMR695195.las	1	114.066	223.66
	2	114.049	137.018
	7	-62.557	134.522
	18	114.299	1779.51
14RMR695210.las	1	123.88	231.579
	2	123.492	140.989
	7	-18.886	140.164
	18	124.466	1658.893
14RMR695225.las	1	128.335	236.878
	2	127.011	146.913
	7	-46.282	146.852
	18	128.433	1775.777
14RMR695240.las	1	134.015	242.526
	2	134.018	150.439
	7	-31.136	149.644
	18	134.623	321.915
14RMR695255.las	1	133.833	242.423
	2	133.556	150.028
	7	-16.233	149.823
	18	135.856	1776.427
14RMR695270.las	1	138.262	243.66
	2	138.19	150.734
	7	-18.694	150.616
	18	138.66	347.129
14RMR695285.las	1	143.711	248.487
	2	143.525	160.408
	7	-24.997	160.351
	9	147.111	147.884
	18	144.293	277.484
	20	147.14	147.826
14RMR695300.las	1	150.179	261.899
	2	150.235	166.088
	7	-25.167	166.244
	18	150.813	1748.143
14RMR695315.las	1	155.884	264.383
	2	155.72	167.855

DPH-1.4 Report on Elevation by Class for Tiled Data - continued

File	Class	Z Min	Z Max
	7	-34.122	168.228
	18	156.515	334.626
14RMR695330.las	1	154.45	264.102
	2	154.268	167.063
	7	-42.647	166.967
	9	155.981	156.61
	18	155.351	1769.513
	20	155.991	156.783
14RMR695345.las	1	160.641	264.458
	2	160.463	169.619
	7	-19.816	169.656
	18	161.051	270.965
14RMR710000.las	1	140.789	253.794
	2	140.504	161.726
	7	-67.541	161.019
	18	142.745	1773.079
14RMR710015.las	1	147.977	255.242
	2	147.864	168.254
	7	-45.233	167.297
	18	149.973	1778.578
14RMR710030.las	1	144.647	260.433
	2	144.566	167.741
	7	-43.621	167.788
	9	144.583	145.068
	18	144.929	1769.904
	20	144.622	145.204
14RMR710045.las	1	144.639	263.925
	2	144.536	169.088
	7	-46.66	168.629
	9	144.56	157.289
	18	144.959	1762.034
	20	144.62	157.388
14RMR710060.las	1	156.349	264.288
	2	156.384	174.543
	7	-47.601	173.22
	18	157.802	1774.468
14RMR710075.las	1	146.692	254.979
	2	146.729	167.798
	7	-44.787	166.691
	9	147.934	155.239

DPH-1.4 Report on Elevation by Class for Tiled Data - continued

File	Class	Z Min	Z Max
	18	146.907	1770.123
	20	147.992	155.242
14RMR710090.las	1	140.324	247.991
	2	140.298	161.214
	7	-53.842	161.123
	9	147.942	148.577
	18	143.257	1769.333
	20	147.983	148.774
14RMR710105.las	1	132.304	241.838
	2	131.238	158.349
	7	-54.625	158.052
	9	136.897	138.251
	18	132.154	1772.594
	20	136.971	138.436
14RMR710120.las	1	128.017	240.105
	2	127.464	151.847
	7	-54.676	151.274
	9	132.232	133.125
	18	129.618	1774.524
	20	132.275	132.748
14RMR710135.las	1	128.314	248.314
	2	128.136	151.065
	7	-51.614	149.958
	18	129.839	1774.698
14RMR710150.las	1	119.262	240.596
	2	118.647	143.901
	7	-36.539	143.927
	18	119.263	1757.271
14RMR710165.las	1	115.501	224.844
	2	115.389	140.673
	7	-49.909	140.717
	9	123.47	131.298
	18	116.3	307.386
	20	123.492	132.071
14RMR710180.las	1	117.761	233.077
	2	117.513	140.257
	7	-88.404	140.432
	9	122.081	133.49
	18	118.531	278.2
	20	122.158	133.74
14RMR710195.las			

DPH-1.4 Report on Elevation by Class for Tiled Data - continued

File	Class	Z Min	Z Max
	1	115.604	225.851
	2	114.989	128.971
	7	-100.331	128.905
	18	115.709	1767.936
14RMR710210.las	1	118.605	228.137
	2	118.471	134.66
	7	-94.708	134.303
	17	123.246	128.735
	18	119.665	278.315
14RMR710225.las	1	123.115	232.145
	2	123.156	143.152
	7	-70.624	142.789
	18	124.393	1759.72
14RMR710240.las	1	127.594	236.813
	2	127.62	146.341
	7	-76.673	145.918
	9	132.429	133.383
	18	128.267	324.493
	20	132.49	133.444
14RMR710255.las	1	133.661	244.892
	2	133.406	147.697
	7	-35.177	148.366
	18	134.298	271.867
14RMR710270.las	1	139.092	248.474
	2	138.413	152.25
	7	-67.118	152.123
	18	140.875	1772.937
14RMR710285.las	1	144.105	255.023
	2	143.81	158.22
	7	-19.907	158.789
	18	144.895	294.545
14RMR710300.las	1	147.128	256.542
	2	146.963	164.32
	7	-34.19	164.319
	18	147.708	277.867
14RMR710315.las	1	146.978	257.859
	2	146.868	163.121
	7	-35.424	163.101
	18	147.735	1775.863
14RMR710330.las			

DPH-1.4 Report on Elevation by Class for Tiled Data - continued

File	Class	Z Min	Z Max
	1	151.721	263.614
	2	151.666	166.167
	7	-59.473	166.93
	18	152.489	1745.792
14RMR710345.las	1	157.602	263.246
	2	157.493	166.647
	7	-17.712	167.505
	18	158.325	276.494
14RMR725000.las	1	140.585	257.217
	2	140.477	163.587
	7	-61.886	163.407
	18	141.087	1755.357
14RMR725015.las	1	146.941	260.766
	2	146.929	165.745
	7	-52.896	165.699
	18	147.814	1751.191
14RMR725030.las	1	151.432	259.97
	2	151.246	172.87
	7	-32.492	171.991
	18	152.531	1759.186
14RMR725045.las	1	151.301	260.054
	2	151.323	174.536
	7	-52.85	174.48
	9	152.671	153.379
	18	151.654	349.951
	20	152.761	153.485
14RMR725060.las	1	158.822	269.145
	2	158.856	178.025
	7	-30.108	177.403
	18	159.185	1759.754
14RMR725075.las	1	154.061	268.103
	2	153.191	177.576
	7	-32.558	176.118
	9	158.293	158.863
	18	157.107	1779.034
	20	158.315	158.955
14RMR725090.las	1	141.544	254.269
	2	141.375	168.003
	7	-51.075	168.891
	9	151.196	151.627

DPH-1.4 Report on Elevation by Class for Tiled Data - continued

File	Class	Z Min	Z Max
	18	143.211	323.15
	20	151.259	151.679
14RMR725105.las	1	130.876	242.938
	2	130.882	153.084
	7	-81.142	152.932
	18	131.135	1768.503
14RMR725120.las	1	126.687	244.702
	2	126.33	145.893
	7	-55.486	146.029
	18	128.589	1766.725
14RMR725135.las	1	122.674	234.074
	2	122.635	141.466
	7	-77.236	140.33
	18	125.262	1567.735
14RMR725150.las	1	119.591	235.974
	2	119.456	140.793
	7	-81.289	140.487
	18	120.121	332.696
14RMR725165.las	1	119.845	239.135
	2	119.697	145.206
	7	-70.72	145.218
	9	127.39	133.214
	18	121.259	326.928
	20	127.425	133.303
14RMR725180.las	1	120.47	240.558
	2	120.246	141.75
	7	-78.706	141.943
	9	127.084	129.947
	18	121.002	280.587
	20	127.129	130.118
14RMR725195.las	1	117.888	232.554
	2	117.717	135.442
	7	-90.782	134.331
	18	118.404	1780.538
14RMR725210.las	1	117.997	230.83
	2	117.83	135.428
	7	-81.796	135.059
	17	122.549	122.955
	18	118.266	323.516
14RMR725225.las			

DPH-1.4 Report on Elevation by Class for Tiled Data - continued

File	Class	Z Min	Z Max
	1	119.444	241.122
	2	119.146	144.657
	7	-14.823	144.766
	17	122.866	123.098
	18	119.834	1768.711
14RMR725240.las	1	131.623	244.028
	2	131.526	146.391
	7	-43.741	146.758
	18	132.726	1781.207
14RMR725255.las	1	132.929	240.424
	2	132.99	146.452
	7	-35.666	147.156
	18	133.246	1762.709
14RMR725270.las	1	137.073	246.619
	2	136.568	150.539
	7	-65.019	151.016
	18	137.242	334.944
14RMR725285.las	1	140.177	252.38
	2	139.023	154.242
	7	-9.251	154.904
	18	140.792	371.516
14RMR725300.las	1	142.01	256.535
	2	141.995	159.871
	7	-23.292	160.349
	18	142.424	370.69
14RMR725315.las	1	145.432	254.662
	2	145.468	158.905
	7	-18.368	159.227
	18	147.567	307.379
14RMR725330.las	1	150.259	257.791
	2	149.903	163.101
	7	-11.291	163.074
	9	153.636	155.009
	18	150.566	340.307
	20	153.724	155.308
14RMR725345.las	1	154.586	256.178
	2	154.411	164.875
	7	-8.992	164.17
	18	155.243	364.009
14RMR740000.las			

DPH-1.4 Report on Elevation by Class for Tiled Data - continued

File	Class	Z Min	Z Max
	1	134.971	245.045
	2	134.503	151.198
	7	-67.668	151.53
	18	134.903	1761.047
14RMR740015.las	1	137.815	255.89
	2	137.83	160.858
	7	-49.245	161.425
	9	143.776	144.228
	18	138.646	1745.537
	20	143.865	144.478
14RMR740030.las	1	141.449	254.206
	2	141.392	160.62
	7	-58.396	161.265
	9	143.749	147.873
	18	141.622	1782.712
	20	143.814	147.865
14RMR740045.las	1	148.29	258.301
	2	148.082	162.702
	7	-48.942	162.77
	9	150.355	151.485
	18	148.551	1571.578
	20	150.652	151.562
14RMR740060.las	1	151.632	268.456
	2	151.294	172.665
	7	-49.082	172.674
	18	152.183	369.069
14RMR740075.las	1	158.371	268.988
	2	158.168	173.991
	7	-44.216	173.05
	18	159.638	1774.696
14RMR740090.las	1	143.852	262.974
	2	143.517	172.854
	7	-58.048	172.944
	18	144.411	364.743
14RMR740105.las	1	137.208	249.515
	2	137.095	158.74
	7	-73.267	158.656
	9	139.45	140.129
	18	137.617	1781.918
	20	139.49	140.211
14RMR740120.las			

DPH-1.4 Report on Elevation by Class for Tiled Data - continued

File	Class	Z Min	Z Max
	1	137.624	254.333
	2	137.588	159.202
	7	-51.129	158.709
	18	137.625	1742.93
14RMR740135.las	1	134.943	248.855
	2	134.713	152.73
	7	-69.573	152.21
	18	135.773	1768.499
14RMR740150.las	1	129.507	241.898
	2	129.47	144.729
	7	-79.281	145.489
	18	129.849	1768.115
14RMR740165.las	1	126.27	241.209
	2	126.074	144.227
	7	-64.12	144.348
	9	127.68	133.192
	18	126.878	339.891
	20	127.771	132.68
14RMR740180.las	1	121.905	235.05
	2	121.982	140.042
	7	-81.482	139.273
	9	125.366	126.989
	18	122.301	349.754
	20	125.554	127.332
14RMR740195.las	1	125.593	238.15
	2	125.558	140.292
	7	-70.259	140.872
	18	126.442	1772.981
14RMR740210.las	1	123.082	235.285
	2	123.085	137.532
	7	-76.539	137.783
	9	125.246	127.077
	18	124.799	340.608
	20	125.287	127.118
14RMR740225.las	1	119.702	234.745
	2	119.675	139.276
	7	-82.376	140.107
	18	121.023	1733.309
14RMR740240.las	1	124.035	244.722
	2	124.13	146.914

DPH-1.4 Report on Elevation by Class for Tiled Data - continued

File	Class	Z Min	Z Max
	7	-76.804	147.33
	18	126.035	1686.592
14RMR740255.las	1	129.566	244.627
	2	129.422	149.88
	7	-72.266	149.835
	18	130.311	320.98
14RMR740270.las	1	134.955	249.163
	2	135.292	152.846
	7	-76.168	152.382
	18	136.524	365.493
14RMR740285.las	1	140.102	253.988
	2	139.924	159.083
	7	-68.96	158.942
	18	142.128	347.521
14RMR740300.las	1	147.657	258.43
	2	147.475	160.196
	7	-55.898	160.349
	18	148.364	1763.978
14RMR740315.las	1	152.631	258.782
	2	152.644	163.629
	7	-40.752	163.252
	18	153.151	358.091
14RMR740330.las	1	150.844	256.424
	2	150.453	164.731
	7	-39.57	164.663
	18	151.487	328.383
14RMR740345.las	1	152.586	259.965
	2	152.565	161.939
	7	-54.989	162.522
	18	153.329	351.503
14RMR755000.las	1	136.905	248.042
	2	136.77	153.535
	7	-87.243	153.545
	18	137.543	369.449
14RMR755015.las	1	141.569	256.553
	2	141.482	160.43
	7	-79.997	161.182
	18	142.906	574.276
14RMR755030.las			

DPH-1.4 Report on Elevation by Class for Tiled Data - continued

File	Class	Z Min	Z Max
	1	141.602	259.758
	2	141.491	161.615
	7	-72.146	162.052
	9	151.29	151.565
	18	142.57	374.378
	20	151.359	151.744
14RMR755045.las	1	145.591	261.718
	2	145.43	164.236
	7	-75.466	163.965
	9	145.779	153.39
	18	146.863	380.004
	20	146.826	153.501
14RMR755060.las	1	151.174	262.6
	2	151.042	169.065
	7	-63.259	169.019
	9	154.531	157.758
	18	151.926	387.095
	20	154.795	157.864
14RMR755075.las	1	157.824	268.374
	2	157.617	175.595
	7	-65.407	175.691
	18	158.305	387.865
14RMR755090.las	1	146.016	263.414
	2	145.253	171.621
	7	-72.917	171.762
	18	145.807	384.191
14RMR755105.las	1	144.024	259.328
	2	143.901	166.995
	7	-74.04	166.855
	18	144.841	380.665
14RMR755120.las	1	144.486	258.467
	2	143.877	164.892
	7	-67.662	164.91
	18	144.966	385.522
14RMR755135.las	1	137.837	251.094
	2	137.68	155.684
	7	-81.361	155.679
	18	137.968	372.237
14RMR755150.las	1	132.615	243.489
	2	132.621	148.506

DPH-1.4 Report on Elevation by Class for Tiled Data - continued

File	Class	Z Min	Z Max
	7	-88.761	148.958
	18	133.466	368.885
14RMR755165.las	1	127.018	242.042
	2	127.015	145.827
	7	-82.983	145.495
	9	131.887	132.397
	18	127.172	367.618
	20	132.072	132.433
14RMR755180.las	1	125.459	242.408
	2	124.751	144.818
	7	-93.019	144.86
	9	129.836	130.236
	18	126.009	361.377
	20	129.863	130.439
14RMR755195.las	1	133.931	246.076
	2	133.849	147.938
	7	-87.351	147.934
	18	134.821	367.52
14RMR755210.las	1	130.666	243.03
	2	130.764	143.866
	7	-88.824	143.876
	18	131.716	365.534
14RMR755225.las	1	122.822	233.774
	2	122.356	138.597
	7	-99.301	138.142
	18	123.155	356.382
14RMR755240.las	1	124.507	234.849
	2	123.921	140.36
	7	-98.04	140.266
	18	124.905	356.095
14RMR755255.las	1	126.284	236.589
	2	125.75	137.876
	7	-96.511	137.968
	18	126.724	358.613
14RMR755270.las	1	128.538	237.465
	2	128.035	147.671
	7	-90.478	147.514
	18	128.591	364.137
14RMR755285.las	1	134.538	246.906

DPH-1.4 Report on Elevation by Class for Tiled Data - continued

File	Class	Z Min	Z Max
	2	134.38	155.453
	7	-81.548	155.321
	18	135.118	370.158
14RMR755300.las	1	136.671	250.303
	2	136.2	154.183
	7	-76.791	154.344
	18	137.258	374.057
14RMR755315.las	1	147.18	237.707
	2	146.959	154.064
	7	-48.353	153.981
	18	147.824	366.676
14RMR770000.las	1	145.764	254.167
	2	145.279	162.335
	7	-74.715	161.741
	18	146.644	384.334
14RMR770015.las	1	150.047	258.441
	2	149.856	169.296
	7	-72.684	169.153
	18	150.491	384.023
14RMR770030.las	1	151.398	259.934
	2	151.396	167.944
	7	-64.213	167.942
	9	151.286	151.685
	18	152.289	388.749
	20	151.364	151.845
14RMR770045.las	1	151.085	261.319
	2	150.782	166.487
	7	-63.616	167.365
	18	151.716	386.584
14RMR770060.las	1	155.59	260.181
	2	155.31	168.831
	7	-64.451	169.568
	18	155.963	388.476
14RMR770075.las	1	157.995	265.732
	2	157.666	175.59
	7	-62.779	175.649
	18	158.48	397.686
14RMR770090.las	1	161.586	268.186
	2	161.429	177.071

DPH-1.4 Report on Elevation by Class for Tiled Data - continued

File	Class	Z Min	Z Max
	7	-56.442	177.367
	9	163.943	164.571
	18	162.01	389.934
	20	164.214	164.485
14RMR770105.las	1	149.796	258.053
	2	149.865	170.673
	7	-57.715	170.635
	18	150.282	390.017
14RMR770120.las	1	143.575	253.216
	2	142.809	161.612
	7	-71.506	161.52
	9	144.043	145.58
	18	143.311	381.279
	20	144.08	145.778
14RMR770135.las	1	141.313	254.636
	2	140.403	161.647
	7	-56.873	161.531
	18	141.195	377.772
14RMR770150.las	1	136.944	249.91
	2	136.472	152.73
	7	-79.602	152.789
	9	142.823	143.099
	18	136.958	376.55
	20	142.819	143.181
14RMR770165.las	1	128.539	242.52
	2	128.33	148.433
	7	-89.489	148.457
	18	128.889	369.956
14RMR770180.las	1	130.472	244.24
	2	130.202	150.765
	7	-81.467	150.804
	18	131.057	367.982
14RMR770195.las	1	134.443	249.137
	2	134.474	153.243
	7	-79.747	153.06
	9	142.776	143.698
	18	134.707	374.803
	20	142.825	143.125
14RMR770210.las	1	132.235	248.404
	2	131.94	152.665

DPH-1.4 Report on Elevation by Class for Tiled Data - continued

File	Class	Z Min	Z Max
	7	-77.047	152.417
	9	144.492	145.386
	18	132.964	370.592
	20	144.528	144.98
14RMR770225.las	1	126.88	235.144
	2	126.512	146.134
	7	-90.188	146.177
	18	127.39	366.614
14RMR770240.las	1	129.512	246.018
	2	129.004	148.714
	7	-85.482	148.807
	18	130.025	364.383
14RMR770255.las	1	131.354	243.503
	2	130.711	156.2
	7	-80.717	156.261
	18	131.934	373.074
14RMR770270.las	1	129.186	241.743
	2	128.346	152.27
	7	-87.066	152.098
	18	130.028	358.125
14RMR770285.las	1	129.938	234.698
	2	129.489	143.975
	7	-80.017	144.04
	18	130.531	361.74
14RMR770300.las	1	131.058	236.451
	2	130.776	147.085
	7	-86.169	146.977
	18	132.11	361.919
14RMR770315.las	1	133.564	224.323
	2	133.601	147.434
	7	-36.782	147.385
	18	134.212	343.885
14RMR785000.las	1	148.063	260.359
	2	147.988	163.23
	7	-70.618	163.21
	18	148.649	380.848
14RMR785015.las	1	147.111	262.812
	2	146.861	167.451
	7	-72.692	167.488

DPH-1.4 Report on Elevation by Class for Tiled Data - continued

File	Class	Z Min	Z Max
	18	147.871	384.642
14RMR785030.las	1	144.614	261.015
	2	144.464	168.709
	7	-65.379	168.646
	18	145.234	384.351
14RMR785045.las	1	141.133	252.624
	2	140.85	158.417
	7	-76.776	158.3
	9	144.871	148.751
	18	141.525	375.098
	20	144.875	149.029
14RMR785060.las	1	144.469	254.41
	2	144.332	163.072
	7	-65.66	162.904
	9	148.483	152.319
	18	145.399	374.217
	20	148.484	152.354
14RMR785075.las	1	147.93	265.403
	2	147.695	168.519
	7	-69.633	168.779
	18	148.605	385.268
14RMR785090.las	1	155.317	267.477
	2	155.125	176.473
	7	-63.991	176.334
	9	164.231	164.607
	18	156.218	393.025
	20	164.322	164.516
14RMR785105.las	1	157.362	264.63
	2	157.245	176.057
	7	-52.673	176.232
	18	158.137	393.759
14RMR785120.las	1	147.688	262.446
	2	147.766	166.115
	7	-62.574	166.072
	9	154.8	157.779
	18	148.331	383.826
	20	155.089	157.921
14RMR785135.las	1	139.791	250.981
	2	140.283	160.923
	7	-71.619	160.895

DPH-1.4 Report on Elevation by Class for Tiled Data - continued

File	Class	Z Min	Z Max
	18	140.692	380.04
14RMR785150.las	1	133.666	242.519
	2	133.689	151.723
	7	-77.574	151.765
	18	133.788	370.673
14RMR785165.las	1	132.765	245.082
	2	132.733	156.944
	7	-77.561	157.098
	9	141.245	147.08
	18	133.204	366.548
	20	141.244	146.323
14RMR785180.las	1	136.14	251.193
	2	135.243	158.28
	7	-74.741	158.362
	9	144.713	146.547
	18	136.365	371.78
	20	144.772	145.287
14RMR785195.las	1	137.963	250.712
	2	137.976	159.946
	7	-77.516	158.474
	9	142.756	143.948
	18	138.159	376.19
	20	142.794	143.113
14RMR785210.las	1	136.876	251.54
	2	136.464	157.33
	7	-82.333	156.77
	9	144.133	144.901
	18	137.105	376.553
	20	144.12	145.03
14RMR785225.las	1	131.369	243.692
	2	131.367	150.14
	7	-82.91	150.233
	9	141.133	141.773
	18	132.41	535.924
	20	141.114	141.539
14RMR785240.las	1	130.779	235.806
	2	130.384	143.766
	7	-86.535	143.465
	18	131.322	366.994
14RMR785255.las	1	133.209	249.186

DPH-1.4 Report on Elevation by Class for Tiled Data - continued

File	Class	Z Min	Z Max
	2	133.213	156.079
	7	-84.458	156.057
	18	135.193	371.15
14RMR785270.las	1	141.056	252.235
	2	140.749	153.518
	7	-77.135	154.382
	18	141.839	373.174
14RMR785285.las	1	133.409	245.174
	2	132.976	154.69
	7	-72.21	154.54
	18	133.841	375.409
14RMR785300.las	1	133.406	240.918
	2	133.107	152.642
	7	-79.922	151.534
	18	133.817	365.677
14RMR785315.las	1	138.986	239.14
	2	139.131	142.741
	7	-66.992	142.344
	18	140.143	259.906
14RMR800000.las	1	138.97	250.627
	2	139.027	155.238
	7	-74.94	155.291
	18	139.491	370.047
14RMR800015.las	1	135.295	248.537
	2	135.43	151.452
	7	-79.912	151.845
	9	141.146	141.54
	18	136.097	364.55
	20	141.21	141.852
14RMR800030.las	1	136.231	248.984
	2	136.335	151.96
	7	-84.262	152.406
	9	143.794	144.389
	18	136.62	364.016
	20	143.812	144.695
14RMR800045.las	1	135.274	245.082
	2	135.517	148.052
	7	-88.255	148.226
	9	135.805	142.446
	18	135.873	363.555

DPH-1.4 Report on Elevation by Class for Tiled Data - continued

File	Class	Z Min	Z Max
	20	135.863	141.45
14RMR800060.las	1	137.703	245.552
	2	137.767	148.287
	7	-84.351	148.701
	9	142.419	143.756
	18	138.469	363.127
	20	142.612	143.147
14RMR800075.las	1	141.101	254.39
	2	141.088	157.279
	7	-62.204	157.702
	9	145.63	155.408
	18	141.526	364.202
	20	145.623	155.685
14RMR800090.las	1	150.647	258.748
	2	150.583	168.757
	7	-64.164	168.721
	9	154.44	164.657
	18	150.827	384.998
	20	154.829	164.697
14RMR800105.las	1	155.449	266.931
	2	155.435	174.86
	7	-60.961	175.467
	9	155.295	155.783
	18	156.426	387.253
	20	155.608	155.776
14RMR800120.las	1	148.537	258.434
	2	148.456	168.81
	7	-60.139	169.42
	9	148.739	155.958
	18	148.906	368.718
	20	148.769	156.286
14RMR800135.las	1	140.719	255.908
	2	140.594	161.045
	7	-72.587	161.26
	9	148.612	150.335
	18	141.165	371.854
	20	148.797	149.88
14RMR800150.las	1	136.817	246.079
	2	136.937	148.98
	7	-80.793	148.896
	9	140.476	141.039

DPH-1.4 Report on Elevation by Class for Tiled Data - continued

File	Class	Z Min	Z Max
	18	137.176	364.224
	20	140.754	141.254
14RMR800165.las	1	141.181	257.9
	2	141.131	159.52
	7	-63.147	159.302
	9	143.467	144.14
	18	142.253	381.148
	20	143.564	144.564
14RMR800180.las	1	144.686	258.74
	2	144.487	159.753
	7	-69.583	160.601
	9	144.726	151.673
	18	144.803	372.965
	20	144.766	151.111
14RMR800195.las	1	147.596	260.809
	2	147.256	162.162
	7	-65.651	161.469
	18	147.859	375.285
14RMR800210.las	1	139.003	253.083
	2	139.015	156.943
	7	-78.562	156.849
	9	143.389	143.944
	18	139.32	367.315
	20	143.447	144.224
14RMR800225.las	1	136.81	248.688
	2	136.728	154.306
	7	-73.379	154.249
	9	139.265	144.031
	18	137.662	375.337
	20	139.297	144.007
14RMR800240.las	1	132.87	243.434
	2	132.878	151.452
	7	-83.943	151.142
	18	133.393	350.643
14RMR800255.las	1	138.124	253.846
	2	138.299	154.975
	7	-78.346	154.852
	18	138.671	363.815
14RMR800270.las	1	138.315	251.347
	2	138.879	155.646

DPH-1.4 Report on Elevation by Class for Tiled Data - continued

File	Class	Z Min	Z Max
	7	-81.023	156.312
	9	139.066	139.776
	18	139.341	368.604
	20	139.155	139.994
14RMR800285.las	1	148.075	256.471
	2	148.519	158.207
	7	-69.223	158.953
	18	148.983	380.654
14RMR800300.las	1	135.976	257.204
	2	135.931	158.374
	7	-77.836	158.482
	18	136.372	374.038
14RMR800315.las	1	138.023	243.399
	2	137.431	145.019
	7	-50.499	145.606
	18	138.502	261.796
14RMR815000.las	1	129.838	241.294
	2	129.576	145.756
	7	-84.659	145.739
	18	130.107	1757.16
14RMR815015.las	1	129.405	239.515
	2	129.19	142.496
	7	-81.33	141.77
	18	130.131	1752.637
14RMR815030.las	1	131.052	240.72
	2	131.08	141.921
	7	-90.152	141.655
	9	133.788	134.428
	18	131.739	1751.507
	20	133.809	134.405
14RMR815045.las	1	133.98	237.521
	2	133.935	141.631
	7	-90.229	141.36
	9	135.816	137.033
	18	134.215	1739.78
	20	135.859	137.34
14RMR815060.las	1	136.709	241.326
	2	136.682	146.338
	7	-73.161	146.357
	9	139.836	140.805

DPH-1.4 Report on Elevation by Class for Tiled Data - continued

File	Class	Z Min	Z Max
	18	137.5	1757.598
	20	139.854	140.298
14RMR815075.las	1	141.271	248.295
	2	141.613	150.934
	7	-80.213	151.182
	9	143.435	146.057
	18	141.784	1751.343
	20	143.444	145.897
14RMR815090.las	1	146.871	253.63
	2	146.679	163.307
	7	-65.702	164.05
	18	148.076	1751.949
14RMR815105.las	1	155.536	260.852
	2	155.413	170.836
	7	-62.061	170.697
	18	155.991	1757.191
14RMR815120.las	1	147.796	258.647
	2	147.819	165.384
	7	-66.151	164.748
	9	148.752	149.939
	18	148.763	1735.857
	20	148.773	149.834
14RMR815135.las	1	141.842	252.957
	2	141.894	156.911
	7	-70.583	156.258
	9	144.672	149.869
	18	142.644	1754.785
	20	144.727	149.882
14RMR815150.las	1	141.019	251.76
	2	141.162	154.528
	7	-73.092	152.871
	18	141.652	1757.773
14RMR815165.las	1	144.963	254.87
	2	144.935	160.515
	7	-68.247	160.343
	9	146.815	152.243
	18	145.69	1716.494
	20	146.832	152.096
14RMR815180.las	1	152.785	256.798
	2	152.667	163.527

DPH-1.4 Report on Elevation by Class for Tiled Data - continued

File	Class	Z Min	Z Max
	7	-71.709	163.138
	18	153.349	1758.01
14RMR815195.las	1	147.059	257.93
	2	146.874	159.825
	7	-70.335	159.282
	9	149.689	150.818
	18	147.89	1756.059
	20	149.68	150.061
14RMR815210.las	1	142.802	250.847
	2	142.604	156.773
	7	-68.815	156.22
	9	147.107	150.556
	18	144.021	1755.152
	20	147.135	149.074
14RMR815225.las	1	138.62	253.22
	2	138.358	155.131
	7	-80.918	154.545
	18	139.986	1755.303
14RMR815240.las	1	136.971	249.235
	2	135.36	155.908
	7	-79.325	155.859
	18	137.394	1752.603
14RMR815255.las	1	143.734	254.647
	2	143.731	159.717
	7	-62.521	159.92
	18	144.022	1716.577
14RMR815270.las	1	141.289	251.894
	2	141.331	157.478
	7	-71.088	157.325
	18	141.833	1759.013
14RMR815285.las	1	147.324	252.236
	2	147.11	158.464
	7	-64.773	158.55
	18	147.773	1756.743
14RMR815300.las	1	143.566	254.818
	2	143.602	157.815
	7	-76.854	157.612
	9	143.641	144.205
	18	143.722	1755.008
	20	143.596	144.076

DPH-1.4 Report on Elevation by Class for Tiled Data - continued

File	Class	Z Min	Z Max
14RMR815315.las	1	143.577	242.091
	2	143.638	148.457
	7	-59.034	148.533
	9	143.584	144.378
	18	143.75	1727.759
14RMR830000.las	20	143.578	143.851
	1	126.835	237.96
	2	126.645	143.164
	7	-91.18	143.121
	18	127.336	1759.769
14RMR830015.las	1	128.552	237.92
	2	128.233	141.453
	7	-93.176	141.026
	18	129.34	1759.912
14RMR830030.las	1	134.853	240.728
	2	134.828	143.602
	7	-80.598	143.545
	18	135.625	1755.434
14RMR830045.las	1	135.99	242.079
	2	135.752	145.55
	7	-82.067	145.514
	18	136.218	1758.275
14RMR830060.las	1	138.28	244.08
	2	138.191	147.079
	7	-83.361	147.101
	9	139.778	140.832
	18	138.897	1761.349
	20	139.805	140.074
14RMR830075.las	1	140.974	248.376
	2	140.854	153.707
	7	-76.857	153.286
	9	145.365	146.211
	18	141.459	1761.084
	20	145.383	146.328
14RMR830090.las	1	148.188	256.674
	2	148.007	160.38
	7	-71.381	159.39
	18	148.696	1749.711
14RMR830105.las	1	155.991	265.407
	2	155.919	171.77

DPH-1.4 Report on Elevation by Class for Tiled Data - continued

File	Class	Z Min	Z Max
	7	-68.206	171.678
	18	156.554	1757.702
14RMR830120.las	1	152.691	267.169
	2	152.477	181.391
	7	-65.441	180.563
	9	157.156	158.789
	18	153.849	1761.78
	20	157.218	158.958
14RMR830135.las	1	149.07	257.018
	2	148.756	166.483
	7	-63.765	166.319
	9	152.955	156.829
	18	149.656	1757.171
	20	152.976	156.816
14RMR830150.las	1	148.859	257.597
	2	148.891	170.258
	7	-65.338	170.084
	9	152.951	153.253
	18	150.196	1758.055
	20	152.971	153.208
14RMR830165.las	1	151.481	261.225
	2	151.368	168.642
	7	-70.154	168.516
	18	152.74	1753.927
14RMR830180.las	1	153.157	259.866
	2	153.059	164.051
	7	-65.042	164.697
	18	154.007	1756.775
14RMR830195.las	1	148.781	252.439
	2	148.733	159.923
	7	-67.616	159.791
	9	148.729	153.052
	18	149.122	1755.671
	20	148.748	151.644
14RMR830210.las	1	144.18	253.635
	2	144.218	158.808
	7	-73.524	158.696
	9	148.712	151.781
	18	145.245	1756.068
	20	148.709	151.904
14RMR830225.las			

DPH-1.4 Report on Elevation by Class for Tiled Data - continued

File	Class	Z Min	Z Max
	1	144.027	253.413
	2	144.015	156.118
	7	-72.771	156.598
	18	144.81	1757.716
14RMR830240.las	1	148.322	259.659
	2	148.032	162.381
	7	-75.461	162.313
	18	148.729	1757.994
14RMR830255.las	1	146.05	253.921
	2	144.767	160.507
	7	-68.908	160.379
	18	145.374	1756.408
14RMR830270.las	1	144.16	250.82
	2	144.045	153.049
	7	-79.963	152.885
	18	145.389	1763.027
14RMR830285.las	1	147.223	255.099
	2	145.524	158.391
	7	-69.189	158.186
	18	147.424	1756.295
14RMR830300.las	1	144.797	252.549
	2	144.547	157.162
	7	-74.595	156.238
	18	145.112	1762.642
14RMR830315.las	1	146.855	249.267
	2	146.785	154.525
	7	-43.33	154.551
	18	147.452	1753.687
14RMR845000.las	1	125.875	235.277
	2	125.89	139.559
	7	-81.549	139.522
	9	125.953	126.735
	18	125.958	1776.998
	20	125.965	126.357
14RMR845015.las	1	130.699	239.885
	2	130.59	143.348
	7	-81.358	143.375
	18	132.015	1769.851
14RMR845030.las	1	137.783	243.539

DPH-1.4 Report on Elevation by Class for Tiled Data - continued

File	Class	Z Min	Z Max
	2	137.727	145.567
	7	-82.237	145.638
	18	138.671	1776.591
14RMR845045.las	1	134.229	246.124
	2	133.947	149.36
	7	-79.996	149.03
	18	135.013	1776.448
14RMR845060.las	1	134.814	248.141
	2	134.547	148.992
	7	-74.613	149.298
	9	142.297	142.793
	18	135.461	1773.386
	20	142.305	142.879
14RMR845075.las	1	139.19	251.707
	2	139.017	155.759
	7	-72.21	155.534
	9	142.429	143.536
	18	139.751	1771.053
	20	142.395	143.219
14RMR845090.las	1	148.745	256.526
	2	148.696	160.366
	7	-70.793	160.343
	18	149.862	1771.747
14RMR845105.las	1	149.691	267.879
	2	149.367	170.244
	7	-62.299	170.431
	18	150.29	1779.441
14RMR845120.las	1	154.206	271.248
	2	154.124	180.438
	7	-52.5	179.474
	9	160.029	160.53
	18	155.075	1776.2
	20	160.047	160.465
14RMR845135.las	1	158.418	268.477
	2	158.255	180.439
	7	-55.61	180.253
	18	158.795	1774.016
14RMR845150.las	1	157.822	268.748
	2	157.281	177.085
	7	-60.123	176.975

DPH-1.4 Report on Elevation by Class for Tiled Data - continued

File	Class	Z Min	Z Max
	18	158.945	1780.495
14RMR845165.las	1	160.823	268.648
	2	160.776	175.805
	7	-56.423	175.864
	18	161.598	1770.543
14RMR845180.las	1	153.493	261.528
	2	153.293	165.302
	7	-67.135	165.223
	18	154.69	1773.78
14RMR845195.las	1	151.613	259.019
	2	151.455	163.996
	7	-69.8	164.034
	9	153.549	154.136
	18	151.998	1782.327
	20	153.567	154.212
14RMR845210.las	1	152.371	257.644
	2	152.006	163.35
	7	-67.473	163.332
	18	153.592	1772.335
14RMR845225.las	1	147.312	259.682
	2	147.031	162.509
	7	-64.175	162.319
	17	153.477	153.954
	18	148.017	1772.186
14RMR845240.las	1	153.269	259.261
	2	153.09	165.389
	7	-61.116	165.455
	18	153.424	1773.979
14RMR845255.las	1	148.543	254.47
	2	148.265	159.951
	7	-67.201	159.795
	18	148.957	1773.351
14RMR845270.las	1	146.985	253.898
	2	146.851	159.07
	7	-68.957	158.992
	18	147.543	1771.629
14RMR845285.las	1	150.38	260.815
	2	150.102	165.258
	7	-69.239	164.985

DPH-1.4 Report on Elevation by Class for Tiled Data - continued

File	Class	Z Min	Z Max
	18	150.933	1769.064
14RMR845300.las	1	148.65	260.165
	2	148.201	164.416
	7	-65.651	164.533
	18	149.046	1773.898
14RMR845315.las	1	150.075	250.46
	2	148.782	155.205
	7	-42.918	155.173
	18	150.231	268.699
14RMR860000.las	1	124.217	237.659
	2	124.067	138.682
	7	-82.823	139.252
	18	125.136	1776.55
14RMR860015.las	1	127.032	239.643
	2	126.575	142.823
	7	-88.145	142.757
	18	128.376	1774.805
14RMR860030.las	1	129.419	241.119
	2	129.376	144.138
	7	-87.249	143.041
	18	130.022	1773.387
14RMR860045.las	1	131.317	239.851
	2	131.287	141.168
	7	-67.892	141.528
	18	132.044	1773.605
14RMR860060.las	1	133.457	245.961
	2	133.417	147.734
	7	-79.892	147.574
	18	134.254	1776.071
14RMR860075.las	1	137.72	248.663
	2	137.521	150.633
	7	-76.693	151.242
	9	144.257	144.601
	18	138.6	1775.686
	20	144.267	144.506
14RMR860090.las	1	141.081	252.856
	2	141.03	154.787
	7	-81.268	154.844
	18	141.407	1776.298

DPH-1.4 Report on Elevation by Class for Tiled Data - continued

File	Class	Z Min	Z Max
14RMR860105.las	1	144.923	256.123
	2	144.718	158.584
	7	-73.512	158.816
	9	151.367	151.757
	18	145.691	1775.445
	20	151.383	151.634
14RMR860120.las	1	151.28	264.62
	2	151.324	168.612
	7	-61.674	168.494
	9	151.359	160.802
	18	151.746	1778.823
	20	151.409	159.724
14RMR860135.las	1	159.486	272.304
	2	159.334	181.043
	7	-55.503	181.545
	9	171.964	172.428
	18	160.141	1777.163
	20	172	173.232
14RMR860150.las	1	170.344	279.225
	2	170.252	186.282
	7	-44.433	185.722
	9	171.934	174.561
	18	170.908	1775.452
	20	171.996	175.29
14RMR860165.las	1	162.605	275.245
	2	162.318	179.385
	7	-46.139	179.199
	18	163.1	1779.28
14RMR860180.las	1	156.185	269.03
	2	155.922	171.494
	7	-61.133	171.825
	18	157.239	1776.573
14RMR860195.las	1	157.592	267.034
	2	157.495	173.469
	7	-60.772	173.54
	18	157.918	1777.638
14RMR860210.las	1	156.931	270.032
	2	156.784	173.557
	7	-61.834	173.569
	18	158.22	1774.823
14RMR860225.las			

DPH-1.4 Report on Elevation by Class for Tiled Data - continued

File	Class	Z Min	Z Max
	1	151.228	260.762
	2	151.019	163.578
	7	-53.27	163.737
	9	153.745	154.737
	18	151.34	1772.487
	20	153.731	154.631
14RMR860240.las	1	155.792	265.13
	2	153.677	167.507
	7	-64.056	166.858
	18	155.696	1775.943
14RMR860255.las	1	149.68	262.55
	2	149.672	165.103
	7	-58.353	164.139
	18	153.31	1746.639
14RMR860270.las	1	151.028	263.376
	2	150.997	164.703
	7	-53.305	164.527
	18	152.35	1771.196
14RMR860285.las	1	155.502	263.295
	2	154.719	165.093
	7	-67.014	165.481
	18	155.176	1775.287
14RMR860300.las	1	154.171	263.166
	2	151.874	164.662
	7	-57.329	165.008
	18	155.882	1779.178
14RMR860315.las	1	153.719	258.047
	2	153.739	163.143
	7	-10.854	162.953
	18	154.765	339.618
14RMR875000.las	1	123.603	238.439
	2	123.555	141.914
	7	-79.683	141.342
	9	128.366	129.131
	18	124.492	1750.292
	20	128.408	129.241
14RMR875015.las	1	127.187	240.907
	2	126.983	144.629
	7	-63.709	144.666
	18	128.819	1779.072

DPH-1.4 Report on Elevation by Class for Tiled Data - continued

File	Class	Z Min	Z Max
14RMR875030.las	1	130.821	237.591
	2	130.622	139.75
	7	-79.296	139.751
	18	131.397	1778.533
14RMR875045.las	1	134.878	241.445
	2	134.824	144.955
	7	-75.553	144.579
	18	136.37	1780.46
14RMR875060.las	1	139.866	247.274
	2	139.889	151.491
	7	-74.34	151.538
	18	140.555	1773.846
14RMR875075.las	1	139.207	247.832
	2	139.218	150.109
	7	-68.261	150.119
	18	139.646	1778.248
14RMR875090.las	1	140.84	252.235
	2	140.828	153.624
	7	-71.483	153.472
	9	142.873	144.089
	18	141.978	1777.808
	20	142.893	143.614
14RMR875105.las	1	145.418	256.171
	2	145.19	162.484
	7	-67.446	162.373
	9	147.693	152.496
	18	145.75	1773.595
	20	147.662	152.069
14RMR875120.las	1	149.7	263.347
	2	149.654	169.426
	7	-54.764	169.468
	9	151.902	160.795
	18	151.007	1774.325
	20	151.933	160.791
14RMR875135.las	1	156.265	276.816
	2	156.192	182.92
	7	-49.424	182.756
	9	160.429	167.027
	18	157.202	1778.828
	20	160.456	168.199
14RMR875150.las			

DPH-1.4 Report on Elevation by Class for Tiled Data - continued

File	Class	Z Min	Z Max
	1	166.636	277.819
	2	166.496	189.784
	7	-49.705	188.71
	9	166.581	166.974
	18	166.962	1777.13
	20	166.617	167.005
14RMR875165.las	1	168.426	282.288
	2	168.308	186.867
	7	-51.159	186.785
	18	169.385	1772.765
14RMR875180.las	1	162.999	275.015
	2	162.821	175.873
	7	-57.858	176.401
	18	163.689	1776.213
14RMR875195.las	1	161.898	271.255
	2	161.909	173.736
	7	-61.654	173.625
	18	162.363	1777.149
14RMR875210.las	1	156.555	268.617
	2	156.26	171.585
	7	-61.355	171.647
	18	157.173	1775.576
14RMR875225.las	1	155.579	265.269
	2	155.57	169.094
	7	-66.643	168.896
	18	156.164	1776.814
14RMR875240.las	1	158.598	267.386
	2	158.554	169.684
	7	-57.071	169.634
	18	158.776	1774.779
14RMR875255.las	1	159.864	269.329
	2	159.904	171.448
	7	-59.932	171.427
	18	160.286	1778.888
14RMR875270.las	1	157.732	271.427
	2	157.688	174.126
	7	-61.908	173.834
	18	158.299	1774.703
14RMR875285.las	1	156.79	265.503

DPH-1.4 Report on Elevation by Class for Tiled Data - continued

File	Class	Z Min	Z Max
	2	156.813	168.026
	7	-66.689	168.078
	18	157.896	1781.986
14RMR875300.las	1	158.707	268.395
	2	158.755	171.193
	7	-56.931	171.219
	18	160.254	1774.544
14RMR875315.las	1	162.185	264.437
	2	162.214	170.081
	7	-49.59	169.108
	18	164.122	356.769
14RMR890000.las	1	130.71	244.036
	2	130.63	147.876
	7	-70.259	147.292
	18	131.33	1787.879
14RMR890015.las	1	134.312	248.895
	2	134.12	151.973
	7	-67.251	151.622
	18	135.105	1786.653
14RMR890030.las	1	135.261	250.251
	2	135.145	159.436
	7	-79.352	159.308
	18	136.384	1784.892
14RMR890045.las	1	137.678	258.025
	2	137.579	164.47
	7	-75.649	164.384
	18	138.576	1781.956
14RMR890060.las	1	141.954	260.047
	2	141.752	168.481
	7	-72.566	168.42
	18	142.97	1787.664
14RMR890075.las	1	145.294	251.991
	2	145.052	166.878
	7	-70.919	166.575
	18	145.969	1785.96
14RMR890090.las	1	147.15	253.965
	2	147.036	160.203
	7	-76.55	160.085
	9	151.247	151.97

DPH-1.4 Report on Elevation by Class for Tiled Data - continued

File	Class	Z Min	Z Max
	18	147.928	1790.35
	20	151.313	152.281
14RMR890105.las	1	148.208	255.724
	2	148.067	157.902
	7	-71.044	157.926
	9	151.896	154.038
	18	148.651	1789.442
	20	151.945	153.33
14RMR890120.las	1	151.863	258.58
	2	151.794	164.997
	7	-63.922	164.722
	9	151.891	155.438
	18	152.248	1779.325
	20	151.961	155.261
14RMR890135.las	1	156.897	273.827
	2	156.748	178.009
	7	-49.139	177.17
	9	161.223	167.601
	18	157.05	1789.039
	20	161.232	167.515
14RMR890150.las	1	166.667	279.051
	2	166.57	185.623
	7	-49.279	185.63
	9	166.617	167.143
	18	166.936	1785.302
	20	166.615	167.542
14RMR890165.las	1	171.613	279.843
	2	171.334	187.613
	7	-40.987	185.605
	18	172.202	1788.551
14RMR890180.las	1	169.007	282.225
	2	168.881	188.164
	7	-45.892	188.181
	18	169.37	1790.052
14RMR890195.las	1	170.77	281.55
	2	170.787	185.75
	7	-54.818	185.785
	18	171.425	1788.193
14RMR890210.las	1	160.126	279.103
	2	159.863	183.75

DPH-1.4 Report on Elevation by Class for Tiled Data - continued

File	Class	Z Min	Z Max
	7	-53.703	183.874
	18	160.667	1786.898
14RMR890225.las	1	163.743	270.941
	2	163.598	174.144
	7	-51.12	173.817
	18	164.132	1789.686
14RMR890240.las	1	166.543	272.277
	2	165.803	175.157
	7	-51.437	174.885
	18	166.491	1790.37
14RMR890255.las	1	166.053	273.036
	2	165.951	177.04
	7	-54.773	177.201
	18	167.354	1788.977
14RMR890270.las	1	164.254	276.068
	2	164.107	180.434
	7	-52.158	180.215
	18	164.891	1789.104
14RMR890285.las	1	164.445	272.285
	2	164.349	175.63
	7	-55.335	175.534
	18	165.057	1789.913
14RMR890300.las	1	163.579	272.829
	2	163.22	176.225
	7	-50.918	176.238
	18	164.03	1788.197
14RMR890315.las	1	167.824	272.926
	2	167.702	176.831
	7	-6.977	176.313
	18	169.232	1732.661
14RMR905000.las	1	130.191	233.981
	2	129.98	144.639
	7	-86.51	144.225
	18	130.782	1796.89
14RMR905015.las	1	133.495	249.134
	2	133.461	150.681
	7	-58.054	150.539
	18	134.036	1785.452
14RMR905030.las			

DPH-1.4 Report on Elevation by Class for Tiled Data - continued

File	Class	Z Min	Z Max
	1	142.206	256.208
	2	142.205	158.134
	7	-66.217	158.064
	18	144.348	1793.584
14RMR905045.las	1	145.744	261.812
	2	145.613	163.027
	7	-55.843	163.474
	18	147.019	1792.722
14RMR905060.las	1	153.235	265.958
	2	153.101	168.408
	7	-52.573	168.286
	18	154.349	1795.69
14RMR905075.las	1	150.528	266.743
	2	150.407	171.584
	7	-46.063	170.726
	18	151.853	1793.245
14RMR905090.las	1	150.565	263.634
	2	150.385	172.885
	7	-65.582	172.832
	9	155.659	156.167
	18	151.073	1795.851
	20	155.69	156.051
14RMR905105.las	1	153.806	267.33
	2	153.671	181.24
	7	-61.76	180.619
	9	169.419	169.959
	18	154.598	1793.754
	20	169.444	169.812
14RMR905120.las	1	157.72	268.221
	2	157.511	180.963
	7	-56.142	180.768
	18	158.284	1791.122
14RMR905135.las	1	159.034	279.508
	2	159.057	185.901
	7	-47.75	185.743
	9	166.52	166.795
	18	160.481	1796.722
	20	166.533	166.834
14RMR905150.las	1	171.125	287.522
	2	171.12	192.176

DPH-1.4 Report on Elevation by Class for Tiled Data - continued

File	Class	Z Min	Z Max
	7	-32.664	192.853
	18	172.476	1793.194
14RMR905165.las	1	181.053	291.158
	2	181.04	198.02
	7	-34.198	197.959
	18	182.011	1781.231
14RMR905180.las	1	180.38	289.925
	2	180.239	199.314
	7	-37.775	199.285
	18	180.904	1781.557
14RMR905195.las	1	168.105	278.514
	2	168.639	186.052
	7	-54.873	186.058
	9	172.514	172.938
	18	168.7	1782.28
	20	172.528	172.826
14RMR905210.las	1	164.79	270.404
	2	164.377	179.762
	7	-53.497	179.153
	9	166.472	167.081
	18	164.997	1801.424
	20	166.491	167.274
14RMR905225.las	1	167.765	274.997
	2	167.603	178.215
	7	-49.173	178.132
	18	168.178	1785.354
14RMR905240.las	1	173.09	277.473
	2	172.971	180.829
	7	-44.937	180.842
	18	173.69	1786.221
14RMR905255.las	1	173.527	280.111
	2	173.289	185.683
	7	-43.591	185.533
	18	173.846	1783.837
14RMR905270.las	1	170.984	279.521
	2	170.759	184.367
	7	-48.636	183.97
	18	171.659	1785.047
14RMR905285.las	1	172.891	278.055

DPH-1.4 Report on Elevation by Class for Tiled Data - continued

File	Class	Z Min	Z Max
	2	172.767	183.277
	7	-45.403	183.972
	18	173.433	1820.805
14RMR905300.las	1	171.953	278.84
	2	171.882	183.692
	7	-52.62	183.557
	18	172.936	1820.526
14RMR905315.las	1	175.517	276.257
	2	175.371	181.308
	7	-42.477	181.103
	18	176.071	1769.45
14RMR920000.las	1	134.603	246.627
	2	134.56	148.327
	7	-69.04	148.012
	18	136.55	1790.314
14RMR920015.las	1	134.941	241.238
	2	134.854	142.833
	7	-83.045	141.935
	18	137.036	1795.531
14RMR920030.las	1	137.539	249.351
	2	137.551	151.533
	7	-67.075	150.645
	9	138.982	140.484
	18	138.385	1793.773
	20	139.014	140.398
14RMR920045.las	1	141.286	260.149
	2	141.269	161.036
	7	-67.318	161.584
	18	142.054	1792.739
14RMR920060.las	1	151.348	270.27
	2	151.141	170.877
	7	-37.669	171.565
	18	153.156	1793.394
14RMR920075.las	1	157.181	278.427
	2	157.084	179.326
	7	-43.016	179.65
	9	163.741	165.332
	18	158.085	1797.855
	20	163.788	164.12
14RMR920090.las			

DPH-1.4 Report on Elevation by Class for Tiled Data - continued

File	Class	Z Min	Z Max
	1	156.169	273.64
	2	156.099	174.955
	7	-41.501	174.796
	9	160.614	164.398
	18	156.812	1792.207
	20	160.649	164.127
14RMR920105.las	1	162.029	281.249
	2	161.903	184.52
	7	-52.328	184.453
	18	162.584	1796.087
14RMR920120.las	1	169.23	288.383
	2	169.133	190.646
	7	-30.06	190.656
	18	170.64	1796.387
14RMR920135.las	1	166.7	288.263
	2	166.467	189.431
	7	-46.215	189.605
	9	173.714	178.858
	18	167.55	1794.06
	20	173.706	178.868
14RMR920150.las	1	179.638	295.648
	2	179.431	200.146
	7	-36.219	200.793
	18	180.887	1792.741
14RMR920165.las	1	190.835	299.281
	2	190.839	205.72
	7	-24.396	205.809
	18	191.857	1789.68
14RMR920180.las	1	179.338	298.543
	2	179.388	206.223
	7	-15.094	205.9
	9	185.596	185.719
	18	180.746	1794.477
	20	185.548	185.746
14RMR920195.las	1	171.609	283.198
	2	172.128	186.974
	7	-34.705	186.809
	9	172.444	174.389
	18	172.415	1794.479
	20	172.519	173.833
14RMR920210.las			

DPH-1.4 Report on Elevation by Class for Tiled Data - continued

File	Class	Z Min	Z Max
	1	172.825	288.746
	2	172.889	189.801
	7	-42.764	189.831
	18	175.677	1792.138
14RMR920225.las	1	173.683	288.37
	2	173.592	192.218
	7	-36.951	192.209
	18	174.737	1795.808
14RMR920240.las	1	176.751	288.425
	2	176.743	189.212
	7	-42.34	189.672
	18	177.276	1793.083
14RMR920255.las	1	179.986	291.492
	2	179.808	193.342
	7	-34.755	193.223
	18	180.434	1794.201
14RMR920270.las	1	182.145	293.884
	2	182.082	195.314
	7	-35.202	195.549
	18	183.254	1794.126
14RMR920285.las	1	181.46	293.604
	2	95.216	195.082
	7	-28.058	192.825
	18	181.965	1796.084
14RMR920300.las	1	178.027	289.005
	2	177.988	189.881
	7	-38.502	190.164
	18	179.699	1791.546
14RMR920315.las	1	180.859	284.723
	2	180.838	189.494
	7	-14.61	189.454
	18	187.014	351.87
14RMR935000.las	1	137.037	252.17
	2	137.051	153.019
	7	-43.2	152.894
	9	138.306	139.386
	18	138.565	1788.39
	20	138.304	139.197
14RMR935015.las	1	137.518	244.095

DPH-1.4 Report on Elevation by Class for Tiled Data - continued

File	Class	Z Min	Z Max
	2	137.581	145.815
	7	-62.001	145.805
	18	137.733	1795.652
14RMR935030.las	1	140.25	246.007
	2	140.168	147.718
	7	-61.708	147.645
	18	140.976	1793.435
14RMR935045.las	1	141.95	251.422
	2	141.406	152.184
	7	-51.952	151.909
	18	144.273	1794.82
14RMR935060.las	1	149.446	270.477
	2	149.45	171.306
	7	-29.115	171.868
	9	157.551	162.673
	18	150.749	1796.961
	20	157.682	162.412
14RMR935075.las	1	159.031	279.227
	2	159.079	185.022
	7	-34.7	182.391
	9	162.121	172.919
	18	160.793	1797.558
	20	162.126	172.756
14RMR935090.las	1	161.25	289.968
	2	161.524	191.303
	7	-26.406	191.339
	9	171.499	172.264
	18	162.764	1790.751
	20	171.53	172.438
14RMR935105.las	1	163.154	275.05
	2	163.096	179.913
	7	-48.146	179.9
	18	163.74	1782.815
14RMR935120.las	1	169.404	290.928
	2	169.422	196.438
	7	-35.386	196.079
	18	170.804	1791.037
14RMR935135.las	1	179.439	296.081
	2	179.241	204.239
	7	-15.55	204.116

DPH-1.4 Report on Elevation by Class for Tiled Data - continued

File	Class	Z Min	Z Max
	18	179.982	1795.396
14RMR935150.las	1	184.18	304.068
	2	184.175	212.697
	7	-26.822	212.6
	9	197.772	198.44
	18	186.468	1788.623
	20	197.786	198.082
14RMR935165.las	1	189.238	300.653
	2	189.069	212.71
	7	-11.101	212.307
	18	190.765	1791.57
14RMR935180.las	1	178.708	294.727
	2	131.828	202.524
	7	-12.419	201.18
	9	179.459	187.859
	18	179.16	1794.84
	20	179.502	188.043
14RMR935195.las	1	176.043	288.916
	2	175.932	190.341
	7	-20.834	190.599
	9	178.592	182.262
	18	177.038	1794.495
	20	178.624	182.291
14RMR935210.las	1	182.061	298.76
	2	182.032	201.324
	7	-29.486	201.207
	18	182.451	1784.931
14RMR935225.las	1	186.89	299.804
	2	186.926	202.222
	7	-14.885	202.019
	18	187.312	1794.509
14RMR935240.las	1	183.708	296.299
	2	183.706	201.125
	7	-30.629	201.05
	18	185.186	1792.722
14RMR935255.las	1	183.708	299.453
	2	183.72	204.461
	7	-24.838	202.12
	18	185.869	1791.084
14RMR935270.las			

DPH-1.4 Report on Elevation by Class for Tiled Data - continued

File	Class	Z Min	Z Max
	1	191.606	303.336
	2	191.79	206.257
	7	-16.006	206.556
	18	192.721	1789.832
14RMR935285.las	1	187.648	300.462
	2	187.896	203.783
	7	-26.851	202.695
	18	189.137	1788.153
14RMR935300.las	1	185.125	297.005
	2	185.065	199.264
	7	-30.914	199.3
	18	186.049	1794.581
14RMR935315.las	1	189.077	290.878
	2	189.026	198.842
	7	-1.452	198.931
	18	189.36	290.567
14RMR950000.las	1	142.293	257.278
	2	142.13	163.654
	7	-36.357	163.218
	18	143.026	1813.665
14RMR950015.las	1	143.17	248.829
	2	143.196	152.323
	7	-3.69	150.001
	18	143.928	1802.876
14RMR950030.las	1	142.96	255.081
	2	142.813	164.855
	7	-10.452	164.686
	9	143.918	144.332
	18	143.521	1805.858
	20	143.963	144.203
14RMR950045.las	1	146.09	254.691
	2	145.955	166.581
	7	5.327	165.951
	18	147.355	1798.698
14RMR950060.las	1	149.924	256.457
	2	149.689	162.459
	7	-13.731	161.807
	18	152.197	1773.088
14RMR950075.las	1	157.223	271.079

DPH-1.4 Report on Elevation by Class for Tiled Data - continued

File	Class	Z Min	Z Max
	2	156.979	182.645
	7	-8.473	182.758
	9	169.29	173.313
	18	158.357	1804.781
	20	169.358	172.814
14RMR950090.las	1	169.402	281.388
	2	169.044	194.901
	7	-0.443	194.841
	9	169.392	180.607
	18	169.709	1806.723
	20	169.403	180.364
14RMR950105.las	1	170.666	295.337
	2	170.208	204.883
	7	11.428	204.931
	9	180.079	180.412
	18	171.926	1794.918
	20	180.125	180.445
14RMR950120.las	1	170.753	288.335
	2	170.654	198.963
	7	8.521	199.161
	9	176.239	177.19
	18	171.524	308.714
	20	176.292	177.47
14RMR950135.las	1	176.606	283.54
	2	176.307	202.632
	7	2.277	202.36
	9	182.892	183.046
	18	176.925	311.61
	20	182.923	183.088
14RMR950150.las	1	182.748	295.426
	2	182.486	204.613
	7	4.172	204.628
	9	182.875	195.859
	18	183.244	315.707
	20	182.886	195.826
14RMR950165.las	1	188.42	302.75
	2	188.175	210.76
	7	11.94	210.78
	9	191.816	195.97
	18	189.668	1799.228
	20	191.821	195.711
14RMR950180.las			

DPH-1.4 Report on Elevation by Class for Tiled Data - continued

File	Class	Z Min	Z Max
	1	184.716	302.151
	2	184.09	207.504
	7	0.592	207.424
	9	186.281	186.838
	18	184.698	312.094
	20	186.324	187.865
14RMR950195.las	1	183.961	299.211
	2	183.809	208.802
	7	6.646	208.778
	9	192.402	192.697
	18	184.807	318.278
	20	192.453	192.672
14RMR950210.las	1	190.237	305.451
	2	190.097	212.052
	7	4.367	211.516
	18	190.946	322.372
14RMR950225.las	1	200.245	309.957
	2	200.143	215.183
	7	8.088	214.8
	18	200.54	335.219
14RMR950240.las	1	191.679	302.321
	2	191.502	212.807
	7	9.904	212.572
	9	192.724	193.136
	18	192.223	324.887
	20	192.736	193.218
14RMR950255.las	1	191.318	306.482
	2	191.138	215.654
	7	15.114	215.547
	9	192.702	195.227
	18	191.855	1808.44
	20	192.729	195.51
14RMR950270.las	1	198.991	307.157
	2	199.022	214.629
	7	9.12	214.663
	18	199.775	309.899
14RMR950285.las	1	195.819	310.118
	2	195.555	212.904
	7	9.895	213.645
	9	197.76	198.597
	18	196.508	1792.673

DPH-1.4 Report on Elevation by Class for Tiled Data - continued

File	Class	Z Min	Z Max
	20	197.745	198.857
14RMR950300.las	1	192.565	300.367
	2	192.307	206.088
	7	10.986	206.212
	9	199.735	200.102
	18	193.263	314.863
	20	199.763	200.343
14RMR950315.las	1	198.675	298.75
	2	198.437	205.222
	7	33.307	205.231
	18	198.998	304.188
14RMR965000.las	1	148.188	261.617
	2	148.196	169.373
	7	-8.647	169.052
	18	148.469	1801.442
14RMR965015.las	1	147.373	254.535
	2	147.41	156.648
	7	12.333	156.551
	9	149.736	150.808
	18	148.07	1805.821
	20	149.762	150.883
14RMR965030.las	1	148.016	268.042
	2	147.882	173.203
	7	-42.025	173.243
	9	155.444	155.838
	18	148.926	1807.949
	20	155.435	155.742
14RMR965045.las	1	160.008	277.716
	2	160.049	183.585
	7	-19.491	184.053
	18	160.989	1808.088
14RMR965060.las	1	155.957	271.942
	2	155.63	187.217
	7	-0.415	187.176
	9	163.879	164.765
	18	157.031	1775.063
	20	163.905	164.695
14RMR965075.las	1	157.25	266.115
	2	157.275	177.178
	7	6.562	177.004

DPH-1.4 Report on Elevation by Class for Tiled Data - continued

File	Class	Z Min	Z Max
	18	157.504	1775.357
14RMR965090.las	1	166.839	286.749
	2	166.898	194.748
	7	-20.107	194.654
	9	171.259	171.656
	18	167.688	1804.565
	20	171.233	171.857
14RMR965105.las	1	177.091	298.989
	2	176.653	204.929
	7	2.861	205.271
	18	177.62	316.41
14RMR965120.las	1	177.901	288.095
	2	177.676	201.414
	7	9.635	200.695
	18	180.752	1806.97
14RMR965135.las	1	185.404	300.133
	2	185.031	218.346
	7	3.005	215.615
	9	189.882	190.22
	18	185.78	1806.062
	20	189.932	190.144
14RMR965150.las	1	185.886	293.773
	2	185.602	213.15
	7	4.99	207.758
	18	186.461	1796.654
14RMR965165.las	1	195.772	308.799
	2	195.468	247.518
	7	-1.905	247.577
	9	202.796	211.91
	18	196.741	313.026
	20	202.809	212.066
14RMR965180.las	1	199.133	350.364
	2	198.9	255.806
	7	15.026	255.757
	9	208.219	210.213
	18	199.757	1809.492
	20	208.25	209.175
14RMR965195.las	1	204.798	351.36
	2	204.678	258.825
	7	4.779	258.753

DPH-1.4 Report on Elevation by Class for Tiled Data - continued

File	Class	Z Min	Z Max
	18	205.403	484.266
14RMR965210.las	1	203.511	326.794
	2	202.902	260.15
	7	14.09	260.138
	18	203.645	484.122
14RMR965225.las	1	205.679	304.665
	2	205.421	229.665
	7	5.95	229.8
	18	205.887	268.96
14RMR965240.las	1	204.271	316.702
	2	204.108	230.55
	7	8.404	229.712
	18	205.764	1797.378
14RMR965255.las	1	202.046	311.325
	2	201.537	230.643
	7	14.921	230.026
	18	202.521	274.462
14RMR965270.las	1	201.897	305.831
	2	201.349	229.953
	7	5.875	229.976
	9	209.117	210.882
	17	207.011	207.425
	18	202.04	320.23
	20	209.13	209.705
14RMR965285.las	1	200.685	312.06
	2	200.553	224.563
	7	7.1	224.678
	18	200.928	341.557
14RMR965300.las	1	200.418	310.309
	2	200.003	221.769
	7	10.944	218.599
	18	200.709	1810.042
14RMR965315.las	1	205.131	303.335
	2	204.785	214.645
	7	22.383	214.197
	18	205.595	220.579
14RMR980000.las	1	155.455	272.646
	2	155.211	174.053
	7	-9.059	174.449

DPH-1.4 Report on Elevation by Class for Tiled Data - continued

File	Class	Z Min	Z Max
	18	156.259	1787.489
14RMR980015.las	1	151.696	270.353
	2	151.591	174.298
	7	-21.903	174.822
	18	152.233	318.463
14RMR980030.las	1	152.404	266.652
	2	152.162	169.437
	7	13.958	169.746
	18	153.188	326.46
14RMR980045.las	1	159.034	287.577
	2	158.831	189.767
	7	-25.13	189.259
	18	160.065	323.275
14RMR980060.las	1	170.667	292.908
	2	170.625	201.155
	7	10.257	200.874
	18	171.123	316.317
14RMR980075.las	1	164.57	278.613
	2	164.018	185.348
	7	-24.589	185.418
	9	169.331	170.382
	18	164.956	315.084
	20	169.333	170.055
14RMR980090.las	1	168.893	283.534
	2	168.721	191.265
	7	15.535	191.124
	9	171.582	175.722
	18	169.52	316.462
	20	171.594	176.218
14RMR980105.las	1	183.189	303.131
	2	183.218	221.23
	7	7.069	221.199
	18	185.294	1809.134
14RMR980120.las	1	190.138	315.04
	2	189.896	246.588
	7	-10.202	245.959
	9	198.426	199.067
	18	190.506	1803.817
	20	198.446	199.33
14RMR980135.las			

DPH-1.4 Report on Elevation by Class for Tiled Data - continued

File	Class	Z Min	Z Max
	1	193.314	307.865
	2	193.186	248.57
	7	-3.669	249.068
	18	194.412	1801.844
14RMR980150.las	1	192.781	309.866
	2	192.615	243.006
	7	8.917	242.932
	18	193.027	319.157
14RMR980165.las	1	200.091	307.022
	2	200.111	247.351
	7	-8.143	247.322
	18	200.376	314.007
14RMR980180.las	1	220.615	352.103
	2	220.358	263.912
	7	18.226	263.959
	18	220.863	482.799
14RMR980195.las	1	245.889	362.198
	2	245.508	267.507
	7	33.175	267.374
	18	249.302	493.129
14RMR980210.las	1	229.399	358.347
	2	229.263	271.227
	7	32.208	271.138
	18	230.241	495.37
14RMR980225.las	1	214.69	308.698
	2	214.367	260.12
	7	13.84	259.859
	18	215.215	464.763
14RMR980240.las	1	215.425	337.824
	2	215.037	265.77
	7	0.907	265.809
	18	216.305	1812.352
14RMR980255.las	1	217.812	361.487
	2	217.458	266.254
	7	12.984	266.272
	18	218.08	480.795
14RMR980270.las	1	215.703	314.04
	2	215.597	256.088
	7	14.63	254.967

DPH-1.4 Report on Elevation by Class for Tiled Data - continued

File	Class	Z Min	Z Max
	18	216.197	276.168
14RMR980285.las	1	215.822	341.165
	2	215.568	248.86
	7	14.53	249.338
	18	216.166	373.895
14RMR980300.las	1	211.601	323.854
	2	211.386	236.736
	7	17.496	237.406
	18	212.774	415.334
14RMR980315.las	1	214.526	281.172
	2	214.383	236.915
	7	26.507	236.766
	18	215.408	238.474
14RMS005005.las	1	147.61	266.839
	2	147.609	171.504
	7	-16.159	171.466
	9	147.437	150.376
	18	148.646	338.667
	20	147.605	150.388
14RMS005020.las	1	147.812	277.162
	2	147.717	184.524
	7	-55.846	180.223
	18	148.803	1832.851
14RMS005035.las	1	154.607	295.526
	2	154.706	198.848
	7	-37.605	198.517
	18	156.508	1822.211
14RMS005050.las	1	167.878	296.195
	2	167.79	203.181
	7	26.235	203.173
	18	174.318	1829.396
14RMS005065.las	1	177.673	300.631
	2	177.195	221.505
	7	-20.685	221.379
	18	181.323	1830.542
14RMS005080.las	1	186.26	314.532
	2	186.455	221.803
	7	39.943	221.304
	9	190.997	191.434

DPH-1.4 Report on Elevation by Class for Tiled Data - continued

File	Class	Z Min	Z Max
	18	187.842	378.186
	20	191.049	191.598
14RMS005095.las	1	193.605	319.68
	2	193.258	223.419
	7	8.285	223.436
	18	195.745	348.511
14RMS005110.las	1	196.291	320.299
	2	196.109	225.627
	7	11.885	225.255
	9	199.493	199.976
	18	197.455	368.12
	20	199.527	200.165
14RMS005125.las	1	204.661	323.635
	2	204.441	226.523
	7	37.753	226.038
	18	205.943	400.118
14RMS020005.las	1	154.773	289.972
	2	154.361	196.072
	7	-35.569	193.445
	18	158.816	1828.45
14RMS020020.las	1	156.611	280.39
	2	156.349	194.766
	7	-29.991	194.528
	9	172.975	173.384
	18	160.791	1829.9
	20	172.999	173.406
14RMS020035.las	1	154.615	279.289
	2	154.643	182.418
	7	-15.911	181.362
	18	159.044	1817.448
14RMS020050.las	1	158.809	282.922
	2	158.827	186.414
	7	7.99	185.621
	18	164.549	1829.32
14RMS020065.las	1	163.897	289.344
	2	163.937	194.425
	7	34.821	194.208
	18	166.443	1834.06
14RMS020080.las	1	169.328	296.095

DPH-1.4 Report on Elevation by Class for Tiled Data - continued

File	Class	Z Min	Z Max
	2	169.331	199.029
	7	-6.853	199.831
	17	176.375	176.77
	18	171.004	348.187
14RMS020095.las	1	173.703	296.67
	2	173.711	203.757
	7	-5.069	203.854
	18	178.543	349.24
14RMS020110.las	1	184.123	300.225
	2	184.663	206.644
	7	18.245	206.774
	18	185.839	330.337
14RMS035005.las	1	173.885	301.489
	2	173.84	210.366
	7	-6.829	210.128
	18	176.307	1824.382
14RMS035020.las	1	167.466	299.734
	2	167.305	204.088
	7	28.866	204.397
	9	172.983	173.495
	18	168.93	1818.783
	20	172.994	173.19
14RMS035035.las	1	171.118	284.711
	2	170.582	186.943
	7	-3.078	186.861
	9	179.971	180.601
	18	175.038	1832.258
	20	180.05	180.724
14RMS035050.las	1	181.22	298.505
	2	181.011	203.149
	7	40.818	203.229
	18	182.292	344.947
14RMS035065.las	1	178.597	301.926
	2	178.386	209.112
	7	38.247	209.079
	18	183.004	338.199
14RMS035080.las	1	177.477	303.212
	2	177.519	208.938
	7	36.452	208.953
	9	190.307	191.302

DPH-1.4 Report on Elevation by Class for Tiled Data - continued

File	Class	Z Min	Z Max
	18	180.986	340.771
	20	190.275	190.71
14RMS035095.las	1	173.851	273.082
	2	173.882	196.363
	7	0.167	196.062
	18	175.716	371.973
14RMS050005.las	1	179.835	296.737
	2	179.533	218.671
	7	27.771	217.727
	18	183.82	1826.575
14RMS050020.las	1	177.277	318.462
	2	177.014	221.032
	7	22.832	220.5
	18	179.154	1785.401
14RMS050035.las	1	173.454	285.24
	2	173.362	199.535
	7	33.779	199.507
	18	178.444	349.161
14RMS050050.las	1	179.186	290.002
	2	179.2	192.868
	7	-12.288	192.949
	18	179.827	1839.165
14RMS050065.las	1	187.736	298.291
	2	187.566	205.374
	7	36.394	205.285
	18	189.796	343.909
14RMS050080.las	1	197.527	211.897
	2	197.567	209.468
	7	44.989	208.801
	18	201.617	209.467
14RMS065005.las	1	186.522	314.431
	2	186.263	220.065
	7	2.892	220.095
	18	189.272	1817.323
14RMS065020.las	1	196.328	319.925
	2	196.265	223.06
	7	38.429	222.831
	18	196.387	343.946
14RMS065035.las			

DPH-1.4 Report on Elevation by Class for Tiled Data - continued

File	Class	Z Min	Z Max
	1	180.064	313.807
	2	180.113	218.18
	7	39.647	217.62
	18	182.639	1838.503
14RMS065050.las	1	185.96	293.074
	2	185.754	203.212
	7	48.94	200.13
	18	188.106	335.473
14RMS065065.las	1	190.514	197.394
	2	190.127	194.572
	7	74.622	194.161
	18	191.198	195.267
14RMS080005.las	1	185.62	310.083
	2	185.627	221.046
	7	-13.527	218.701
	9	194.908	195.168
	18	189.596	1840.183
	20	194.955	195.298
14RMS080020.las	1	199.392	319.46
	2	199.405	223.457
	7	-3.352	223.166
	9	203.215	203.852
	18	200.278	425.421
	20	203.266	203.623
14RMS080035.las	1	191.145	311.606
	2	191.077	219.471
	7	63.568	218.485
	18	193.22	341.815
14RMS095005.las	1	190.86	316.868
	2	190.797	220.583
	7	11.961	220.338
	18	191.494	1836.274
14RMS095020.las	1	208.51	318.176
	2	208.52	220.535
	7	40.79	220.34
	18	208.896	335.994
14RMS110005.las	1	186.926	291.995
	2	186.915	201.721
	7	-2.262	201.653
	9	192.235	192.378

DPH-1.4 Report on Elevation by Class for Tiled Data - continued

File	Class	Z Min	Z Max
	18	188.574	335.706
	20	192.298	192.5
14RNQ010535.las	1	139.585	145.971
	2	139.548	141.477
	7	57.756	140.803
	18	140.369	212.044
14RNQ010550.las	1	124.596	151.625
	2	124.558	141.72
	7	-71.03	141.559
	18	126.489	309.164
14RNQ010565.las	1	123.395	231.352
	2	123.422	133.221
	7	-72.27	132.908
	18	125.838	1811.229
14RNQ010580.las	1	116.917	228.73
	2	116.987	131.151
	7	-74.124	131.046
	18	118.372	1796.411
14RNQ010595.las	1	109.413	219.495
	2	109.43	126.877
	7	-84.268	126.847
	18	109.841	1796.324
14RNQ010610.las	1	111.519	225.084
	2	111.486	129.668
	7	-79.274	129.55
	18	112.383	1810.41
14RNQ010625.las	1	109.194	219.06
	2	109.193	122.038
	7	-83.619	121.477
	9	113.412	114.068
	18	109.99	1813.418
	20	113.438	114.167
14RNQ010640.las	1	111.036	228.059
	2	110.802	134.882
	7	-78.162	134.864
	18	111.955	320.536
14RNQ010655.las	1	114.725	230.054
	2	114.686	134.422
	7	-81.921	134.166

DPH-1.4 Report on Elevation by Class for Tiled Data - continued

File	Class	Z Min	Z Max
	9	117.833	118.319
	18	115.911	1765.188
	20	117.856	118.283
14RNQ010670.las	1	117.935	224.182
	2	117.996	129.269
	7	-72.901	129.011
	18	118.981	316.365
14RNQ010685.las	1	122.2	229.381
	2	122.209	137.582
	7	-72.945	137.591
	18	122.431	324.095
14RNQ010700.las	1	127.422	234.531
	2	127.4	144.307
	7	-60.078	143.751
	18	127.56	329.437
14RNQ010715.las	1	132.249	247.07
	2	132.287	147.714
	7	-51.744	147.885
	18	133.041	327.118
14RNQ010730.las	1	135.177	251.07
	2	135.033	154.189
	7	-43.696	154.14
	9	137.04	137.302
	18	135.531	336.853
	20	137.104	137.34
14RNQ010745.las	1	149.045	257.478
	2	148.946	161.558
	7	16.307	161.667
	18	149.327	340.395
14RNQ010760.las	1	144.539	261.519
	2	144.251	167.289
	7	18.065	166.488
	18	145.131	336.948
14RNQ010775.las	1	142.335	264.168
	2	141.298	166.793
	7	-39.826	166.81
	18	143.115	344.85
14RNQ010790.las	1	132.119	247.681
	2	131.851	157.383

DPH-1.4 Report on Elevation by Class for Tiled Data - continued

File	Class	Z Min	Z Max
	7	-46.017	157.307
	18	133.035	332.877
14RNQ010805.las	1	130.262	238.854
	2	129.276	143.248
	7	-61.958	143.108
	18	130.784	326.524
14RNQ010820.las	1	133.563	243.834
	2	133.563	145.635
	7	-55.892	145.642
	9	139.512	140.126
	18	134.373	335.121
	20	139.573	140.097
14RNQ010835.las	1	138.605	252.92
	2	138.5	163.725
	7	-43.506	163.532
	9	139.441	140.056
	18	139.846	1472.126
	20	139.455	140.329
14RNQ010850.las	1	148.201	263.652
	2	148.087	165.378
	7	15.3	165.967
	18	149.53	341.48
14RNQ010865.las	1	144.443	260.578
	2	144.352	164.546
	7	-45.341	164.192
	18	145.827	332.575
14RNQ010880.las	1	150.467	278.004
	2	150.356	188.636
	7	2.015	188.572
	18	150.853	341.227
14RNQ010895.las	1	156.463	277.662
	2	156.394	189.37
	7	-9.393	189.487
	18	156.961	346.023
14RNQ010910.las	1	154.053	270.985
	2	154.013	181.063
	7	-24.995	181.117
	18	155.98	1815.092
14RNQ010925.las	1	146.671	257.03

DPH-1.4 Report on Elevation by Class for Tiled Data - continued

File	Class	Z Min	Z Max
	2	146.434	161.345
	7	14.382	161.191
	9	148.553	154.234
	18	147.584	334.762
	20	148.573	154.186
14RNQ010940.las	1	146.151	255.5
	2	145.721	157.818
	7	-49.395	157.868
	9	150.46	151.089
	18	146.884	345.419
	20	150.502	150.949
14RNQ010955.las	1	150.84	258.971
	2	150.713	162.732
	7	8.532	162.739
	18	152.837	346.39
14RNQ010970.las	1	150.734	263.673
	2	150.579	170.058
	7	7.461	169.961
	18	151.201	327.101
14RNQ010985.las	1	156.991	268.336
	2	156.668	177.1
	7	12.542	177.172
	9	165.08	166.255
	18	158.124	1807.191
	20	165.062	165.784
14RNQ025580.las	1	120.564	132.462
	2	120.243	127.009
	7	-66.369	127.031
	18	121.581	318.706
14RNQ025595.las	1	119.66	231.431
	2	119.221	135.916
	7	-72.143	135.664
	18	121.202	328.4
14RNQ025610.las	1	118.96	232.427
	2	118.766	137.186
	7	-80.635	137.099
	18	120.156	335.583
14RNQ025625.las	1	113.678	220.546
	2	113.378	131.9
	7	-81.662	131.887

DPH-1.4 Report on Elevation by Class for Tiled Data - continued

File	Class	Z Min	Z Max
	18	114.73	323.894
14RNQ025640.las	1	118.067	233.995
	2	117.731	140.887
	7	-77.915	140.286
	18	118.227	332.068
14RNQ025655.las	1	119.676	234.022
	2	119.454	138.374
	7	-69.678	138.193
	18	119.911	333.444
14RNQ025670.las	1	119.804	223.28
	2	119.656	133.136
	7	-77.724	132.854
	18	120.583	325.346
14RNQ025685.las	1	125.021	230.274
	2	125.048	140.913
	7	-69.358	140.884
	18	126.548	326.206
14RNQ025700.las	1	130.098	238.111
	2	129.913	144.214
	7	-59.461	144.127
	18	130.481	334.977
14RNQ025715.las	1	136.199	247.632
	2	136.198	151.334
	7	-57.132	151.095
	18	136.766	336.924
14RNQ025730.las	1	142.983	253.56
	2	142.676	158.396
	7	-53.417	158.287
	18	143.874	359.308
14RNQ025745.las	1	151.696	255.489
	2	151.558	165.583
	7	47.431	165.623
	18	152.47	341.255
14RNQ025760.las	1	155.744	264.475
	2	154.491	169.611
	7	46.47	169.751
	18	156.227	339.78
14RNQ025775.las	1	145.873	260.643

DPH-1.4 Report on Elevation by Class for Tiled Data - continued

File	Class	Z Min	Z Max
	2	145.733	166.677
	7	26.059	166.683
	18	147.34	338.406
14RNQ025790.las	1	136.834	246.593
	2	136.8	160.45
	7	-51.93	160.393
	18	137.619	342.779
14RNQ025805.las	1	134.655	245.241
	2	134.457	157.407
	7	-55.648	157.358
	18	135.297	336.759
14RNQ025820.las	1	136.027	244.841
	2	135.631	156.526
	7	-53.88	156.527
	18	136.749	336.709
14RNQ025835.las	1	140.436	249.433
	2	140.46	163.61
	7	-51.209	163.366
	18	141.488	1844.762
14RNQ025850.las	1	147.852	264.291
	2	147.605	168.699
	7	-37.107	168.704
	18	148.829	1775.33
14RNQ025865.las	1	157.516	269.502
	2	157.228	174.77
	7	50.173	174.496
	18	158.226	343.467
14RNQ025880.las	1	162.769	273.841
	2	162.47	186.932
	7	30.139	186.771
	18	163.59	352.95
14RNQ025895.las	1	172.136	285.02
	2	171.972	189.287
	7	50.921	189.115
	18	172.829	335.317
14RNQ025910.las	1	160.545	284.25
	2	160.377	189.644
	7	48.754	189.409
	18	161.129	360.233

DPH-1.4 Report on Elevation by Class for Tiled Data - continued

File	Class	Z Min	Z Max
14RNQ025925.las	1	150.942	257.746
	2	150.782	165.736
	7	-40.518	165.683
	18	151.43	354.872
14RNQ025940.las	1	150.658	259.377
	2	150.516	168.205
	7	-53.958	168.138
	18	150.911	384.32
14RNQ025955.las	1	157.815	265.46
	2	157.665	174.056
	7	49.413	173.957
	18	158.703	339.185
14RNQ025970.las	1	161.235	269.708
	2	161.121	188.125
	7	37.036	188.05
	18	162.359	343.134
14RNQ025985.las	1	169.997	287.97
	2	169.844	210.321
	7	52.654	210.452
	18	170.391	348.056
14RNQ040610.las	1	126.852	233.445
	2	126.543	137.634
	7	-57.115	137.436
	18	127.922	324.557
14RNQ040625.las	1	127.372	247.849
	2	127.144	150.12
	7	-65.425	149.546
	18	128.067	339.675
14RNQ040640.las	1	129.507	242.554
	2	129.344	149.431
	7	-60.673	148.356
	18	130.403	333.977
14RNQ040655.las	1	125.865	233.657
	2	125.888	138.415
	7	-68.544	138.12
	18	127.581	1848.196
14RNQ040670.las	1	124.881	230.696
	2	124.692	136.851
	7	-65.917	137.152

DPH-1.4 Report on Elevation by Class for Tiled Data - continued

File	Class	Z Min	Z Max
	18	125.812	326.666
14RNQ040685.las	1	129.573	240.455
	2	129.571	144.886
	7	-61.544	145.041
	18	131.369	337.678
14RNQ040700.las	1	138.696	254.996
	2	138.569	156.82
	7	-49.449	156.631
	18	139.964	341.788
14RNQ040715.las	1	138.363	251.738
	2	137.762	155.961
	7	-47.46	155.992
	18	138.818	339.564
14RNQ040730.las	1	144.097	258.177
	2	144.138	165.721
	7	-36.439	165.226
	18	145.097	346.746
14RNQ040745.las	1	156.883	268.171
	2	156.721	171.855
	7	58.969	171.743
	18	157.219	355.258
14RNQ040760.las	1	159.093	271.048
	2	159.129	174.675
	7	0.645	175.371
	18	159.926	352.03
14RNQ040775.las	1	146.154	268.585
	2	145.958	170.064
	7	56.579	170.959
	18	147.718	344.912
14RNQ040790.las	1	140.207	254.754
	2	139.914	160.099
	7	-50.652	159.855
	18	140.816	339.57
14RNQ040805.las	1	142.598	261.937
	2	142.604	163.666
	7	-47.728	163.709
	18	143.722	341.201
14RNQ040820.las	1	142.051	254.098

DPH-1.4 Report on Elevation by Class for Tiled Data - continued

File	Class	Z Min	Z Max
	2	142.061	160.542
	7	-47.146	160.673
	18	143.083	346.929
14RNQ040835.las	1	141.952	256.371
	2	141.807	158.839
	7	-53.542	159.181
	18	142.365	339.53
14RNQ040850.las	1	144.459	258.201
	2	144.126	162.665
	7	59.786	162.295
	9	145.845	146.409
	18	145.072	341.135
	20	145.877	146.253
14RNQ040865.las	1	148.828	264.497
	2	148.763	170.869
	7	59.631	170.593
	18	151.535	338.725
14RNQ040880.las	1	153.293	268.764
	2	153.288	172.903
	7	60.231	173.488
	18	154.367	369.428
14RNQ040895.las	1	158.033	274.032
	2	158.01	179.255
	7	-58.848	179.234
	18	159.122	370.08
14RNQ040910.las	1	161.042	276.42
	2	160.954	178.784
	7	51.111	178.858
	18	161.956	350.833
14RNQ040925.las	1	156.112	269.251
	2	156.091	174.247
	7	-55.531	174.801
	18	156.903	350.219
14RNQ040940.las	1	159.275	272.089
	2	159.038	183.181
	7	57.895	183.189
	18	159.613	346.633
14RNQ040955.las	1	165.406	282.417
	2	164.715	188.902

DPH-1.4 Report on Elevation by Class for Tiled Data - continued

File	Class	Z Min	Z Max
	7	13.92	188.791
	18	165.666	344.85
14RNQ040970.las	1	171.72	285.463
	2	171.618	193.601
	7	55.031	194.169
	18	172.145	340.489
14RNQ040985.las	1	182.072	303.787
	2	182.105	213.454
	7	1.653	213.801
	18	183.078	390.75
14RNQ055625.las	1	140.652	249.51
	2	140.601	151.8
	7	-42.081	151.548
	18	141.932	348.418
14RNQ055640.las	1	134.084	246.004
	2	134.066	147.82
	7	-51.626	147.942
	18	135.133	344.694
14RNQ055655.las	1	131.599	237.083
	2	131.617	141.562
	7	-61.332	141.575
	18	132.192	337.217
14RNQ055670.las	1	129.048	242.656
	2	129.054	148.006
	7	-55.885	147.448
	18	131.279	337.324
14RNQ055685.las	1	136.688	255.352
	2	136.596	156.626
	7	-54.593	156.777
	18	137.699	343.916
14RNQ055700.las	1	144.747	264.01
	2	144.756	166.471
	7	-7.797	166.643
	18	144.979	339.217
14RNQ055715.las	1	147.897	264.598
	2	147.866	165.824
	7	-1.878	165.852
	18	149.13	343.092
14RNQ055730.las			

DPH-1.4 Report on Elevation by Class for Tiled Data - continued

File	Class	Z Min	Z Max
	1	147.656	261.288
	2	147.646	164.758
	7	54.146	164.707
	18	148.167	343.005
14RNQ055745.las	1	155.032	266.009
	2	154.913	172.88
	7	-43.384	172.886
	18	155.24	348.982
14RNQ055760.las	1	168.532	280.451
	2	168.254	183.941
	7	57.548	184.07
	18	169.091	352.761
14RNQ055775.las	1	151.622	277.352
	2	151.621	180.832
	7	46.958	180.769
	18	152.606	351.431
14RNQ055790.las	1	150.303	269.687
	2	150.323	171.862
	7	-8.375	172.105
	18	151.22	343.94
14RNQ055805.las	1	158.106	269.763
	2	158.137	172.55
	7	-30.562	172.35
	18	159.731	388.708
14RNQ055820.las	1	152.871	261.802
	2	152.848	166.394
	7	55.293	165.126
	18	154.031	336.725
14RNQ055835.las	1	148.322	258.715
	2	148.167	162.323
	7	50.426	162.473
	18	148.906	372.056
14RNQ055850.las	1	145.893	251.272
	2	145.924	166.336
	7	64.439	165.991
	18	147.832	340.859
14RNQ055865.las	1	147.711	260.578
	2	147.743	167.516
	7	-38.382	167.45

DPH-1.4 Report on Elevation by Class for Tiled Data - continued

File	Class	Z Min	Z Max
	18	149.445	341.551
14RNQ055880.las	1	151.788	264.014
	2	151.418	168.881
	7	57.197	169.139
	18	152.53	346.475
14RNQ055895.las	1	155.494	261.85
	2	155.198	169.16
	7	42.101	169.154
	18	155.732	343.317
14RNQ055910.las	1	158.82	268.524
	2	158.446	174.182
	7	58.162	174.555
	9	162.55	163.354
	18	159.367	333.522
	20	162.556	163.324
14RNQ055925.las	1	163.238	268.761
	2	163.22	176.185
	7	60.9	176.236
	18	163.963	342.805
14RNQ055940.las	1	167.652	278.408
	2	167.783	185.276
	7	56.75	185.301
	18	169.251	350.259
14RNQ055955.las	1	175.722	293.429
	2	175.493	196.623
	7	58.675	197.28
	18	176.728	345.814
14RNQ055970.las	1	181.624	298.594
	2	181.56	207.113
	7	62.93	207.169
	18	183.098	338.059
14RNQ055985.las	1	190.535	311.53
	2	190.408	220.759
	7	60.558	220.587
	18	190.987	347.552
14RNQ070625.las	1	134.674	248.953
	2	134.693	155.451
	7	-47.451	155.352
	18	136.148	336.449

DPH-1.4 Report on Elevation by Class for Tiled Data - continued

File	Class	Z Min	Z Max
14RNQ070640.las	1	141.47	254.445
	2	141.312	157.776
	7	-47.002	157.773
	18	143.252	340.4
14RNQ070655.las	1	137.863	245.065
	2	137.632	149.149
	7	45.199	149.115
	18	138.577	357.523
14RNQ070670.las	1	138.728	248.561
	2	138.51	150.935
	7	44.727	151.048
	18	139.271	334.268
14RNQ070685.las	1	146.639	261.861
	2	146.546	166.596
	7	45.54	167.212
	18	147.377	351.324
14RNQ070700.las	1	154.149	269.246
	2	154.037	172.422
	7	36.827	172.772
	18	154.549	337.025
14RNQ070715.las	1	158.291	268.629
	2	158.117	170.815
	7	43.933	171.13
	18	159.164	339.084
14RNQ070730.las	1	161.287	271.302
	2	161.082	180.251
	7	39.196	180.231
	18	161.694	344.829
14RNQ070745.las	1	161.012	274.479
	2	160.899	180.379
	7	45.038	180.364
	18	161.595	336.089
14RNQ070760.las	1	172.867	287.354
	2	172.786	194.2
	7	39.024	194.204
	18	173.48	343.345
14RNQ070775.las	1	166.233	285.483
	2	166.124	190.072
	7	24.02	190.105

DPH-1.4 Report on Elevation by Class for Tiled Data - continued

File	Class	Z Min	Z Max
	18	167.497	341.73
14RNQ070790.las	1	166.301	278.7
	2	166.211	184.13
	7	45.959	183.977
	18	168.325	337.459
14RNQ070805.las	1	164.061	269.605
	2	163.793	174.714
	7	45.695	174.561
	18	164.621	337.815
14RNQ070820.las	1	158.624	262.236
	2	158.594	168.493
	7	45.073	168.486
	18	160.207	347.688
14RNQ070835.las	1	151.343	261.297
	2	151.218	164.887
	7	46.215	164.935
	18	152.224	345.948
14RNQ070850.las	1	151.334	260.699
	2	151.184	169.074
	7	36.692	169.129
	18	151.725	335.843
14RNQ070865.las	1	158.229	266.823
	2	158.259	173.534
	7	36.612	173.377
	18	159.096	326.443
14RNQ070880.las	1	159.537	269.409
	2	159.441	174.236
	7	46.679	174.182
	18	160.247	338.397
14RNQ070895.las	1	160.248	267.609
	2	159.951	176.429
	7	42.181	176.578
	18	160.668	331.317
14RNQ070910.las	1	162.542	270.114
	2	162.407	176.871
	7	-5.22	175.233
	9	162.56	162.949
	18	163.014	339.237
	20	162.564	162.895

DPH-1.4 Report on Elevation by Class for Tiled Data - continued

File	Class	Z Min	Z Max
14RNQ070925.las	1	164.341	276.247
	2	163.92	180.832
	7	43.977	181.644
	18	164.562	353.217
14RNQ070940.las	1	175.628	282.851
	2	175.412	188.487
	7	55.137	188.475
	18	176.424	341.261
14RNQ070955.las	1	183.69	293.799
	2	183.344	197.592
	7	42.368	197.593
	18	184.169	418.196
14RNQ070970.las	1	190.358	300.554
	2	190.362	209.575
	7	45.641	209.445
	18	190.923	338.318
14RNQ070985.las	1	192.631	308.296
	2	192.51	224.262
	7	39.411	224.084
	18	192.93	333.52
14RNQ085625.las	1	131.574	242.523
	2	131.534	155.297
	7	-52.866	155.252
	18	133.375	1839.921
14RNQ085640.las	1	141.239	250.927
	2	141.276	163.448
	7	-22.751	163.451
	18	141.447	339.185
14RNQ085655.las	1	144.726	252.675
	2	144.284	167.233
	7	45.067	167.135
	18	145.581	338.633
14RNQ085670.las	1	144.181	251.912
	2	144.045	167.128
	7	47.001	166.896
	18	144.955	363.57
14RNQ085685.las	1	146.741	251.032
	2	146.558	165.492
	7	40.404	164.418

DPH-1.4 Report on Elevation by Class for Tiled Data - continued

File	Class	Z Min	Z Max
	18	147.148	351.336
14RNQ085700.las	1	151.565	255.548
	2	151.568	165.722
	7	16.022	165.755
	18	152.896	1841.338
14RNQ085715.las	1	155.269	263.601
	2	155.178	167.821
	7	48.516	167.515
	18	155.936	339.874
14RNQ085730.las	1	161.736	283.609
	2	161.506	184.582
	7	45.249	185.139
	18	162.002	336.569
14RNQ085745.las	1	175.363	288.564
	2	175.317	193.218
	7	44.958	193.183
	18	175.781	371.884
14RNQ085760.las	1	180.61	295.773
	2	180.284	203.568
	7	41.665	203.588
	18	181.366	330.426
14RNQ085775.las	1	183.825	293.861
	2	183.64	203.202
	7	50.24	203.276
	18	184.327	333.408
14RNQ085790.las	1	174.814	288.7
	2	174.42	195.746
	7	43.039	195.745
	18	175.496	333.762
14RNQ085805.las	1	168.468	275.114
	2	168.237	178.673
	7	2.325	178.703
	18	168.829	340.808
14RNQ085820.las	1	158.768	264.255
	2	158.59	171.148
	7	-28.939	171.249
	18	159.072	332.331
14RNQ085835.las	1	157.121	265.48

DPH-1.4 Report on Elevation by Class for Tiled Data - continued

File	Class	Z Min	Z Max
	2	157.27	176.374
	7	41.721	175.927
	18	158.299	339.003
14RNQ085850.las	1	160.029	273.093
	2	159.792	184.789
	7	47.103	184.622
	18	161.091	1845.415
14RNQ085865.las	1	164.191	273.627
	2	163.965	183.876
	7	-8.538	183.852
	18	164.303	335.753
14RNQ085880.las	1	166.636	272.791
	2	166.491	182.253
	7	42.907	182.189
	18	167.256	1772.11
14RNQ085895.las	1	170.858	278.518
	2	170.699	185.564
	7	38.24	185.626
	18	171.171	332.361
14RNQ085910.las	1	166.766	275.753
	2	166.263	183.301
	7	-31.106	183.274
	18	167.302	386.665
14RNQ085925.las	1	167.327	272.951
	2	167.194	186.396
	7	-24.823	186.542
	18	167.603	375.168
14RNQ085940.las	1	175.177	289.031
	2	174.92	194.892
	7	32.032	194.91
	18	175.655	337.508
14RNQ085955.las	1	182.513	290.797
	2	182.179	205.205
	7	47.855	205.271
	18	183.436	326.099
14RNQ085970.las	1	193.411	313.155
	2	193.257	223.794
	7	47.669	223.952
	18	194.3	337.952

DPH-1.4 Report on Elevation by Class for Tiled Data - continued

File	Class	Z Min	Z Max
14RNQ085985.las	1	202.046	318.756
	2	202.045	227.69
	7	50.91	227.759
	18	202.706	386.818
14RNQ100625.las	1	139.634	253.556
	2	139.601	164.316
	7	-51.377	164.319
	18	141.553	346.087
14RNQ100640.las	1	149.115	268.688
	2	149.137	172.168
	7	-40.459	171.894
	18	151.477	345.896
14RNQ100655.las	1	159.432	275.039
	2	159.211	181.672
	7	51.681	181.531
	18	160.742	1841.048
14RNQ100670.las	1	159.413	283.739
	2	159.272	184.952
	7	-47.426	184.861
	18	159.84	363.337
14RNQ100685.las	1	156.721	274.746
	2	156.57	178.109
	7	-7.684	178.097
	18	158.252	367.254
14RNQ100700.las	1	155.643	275.219
	2	155.404	176.324
	7	-29.157	176.21
	18	156.063	352.376
14RNQ100715.las	1	158.32	272.507
	2	158.13	174.149
	7	52.318	174.796
	18	160.067	1834.744
14RNQ100730.las	1	164.352	277.892
	2	164.166	180.246
	7	-10.661	180.716
	18	164.764	361.944
14RNQ100745.las	1	173.118	287.03
	2	173.043	193.039
	7	37.468	193.098

DPH-1.4 Report on Elevation by Class for Tiled Data - continued

File	Class	Z Min	Z Max
	18	174.12	371.025
14RNQ100760.las	1	183.773	298.755
	2	183.755	202.592
	7	46.289	203.342
	18	184.241	354.404
14RNQ100775.las	1	185.791	298.62
	2	185.801	202.417
	7	55.864	203.054
	18	186.197	351.573
14RNQ100790.las	1	177.201	289.832
	2	177.202	193.975
	7	58.29	194.64
	18	177.487	360.062
14RNQ100805.las	1	170.168	281.738
	2	170.19	183.543
	7	59.469	183.437
	18	170.926	350.714
14RNQ100820.las	1	166.794	280.661
	2	166.419	181.21
	7	43.417	181.24
	18	167.179	352.23
14RNQ100835.las	1	165.196	284.51
	2	165.014	186.479
	7	20.58	186.255
	18	166.259	352.175
14RNQ100850.las	1	174.412	287.932
	2	174.41	191.211
	7	52.15	191.21
	18	175.209	359.89
14RNQ100865.las	1	177.813	287.641
	2	177.516	188.745
	7	50.389	189.159
	18	177.929	354.048
14RNQ100880.las	1	175.791	287.394
	2	175.652	189.245
	7	54.041	188.722
	18	176.607	354.51
14RNQ100895.las	1	179.895	287.004

DPH-1.4 Report on Elevation by Class for Tiled Data - continued

File	Class	Z Min	Z Max
	2	179.802	190.602
	7	56.766	191.199
	18	180.34	357.031
14RNQ100910.las	1	173.741	285.553
	2	173.712	187.953
	7	56.024	188.334
	18	174.391	351.672
14RNQ100925.las	1	181	296.153
	2	180.893	196.864
	7	56.125	197.221
	18	181.717	351.905
14RNQ100940.las	1	183.469	306.654
	2	183.348	209.161
	7	55.727	209.19
	18	184.273	355.921
14RNQ100955.las	1	193.868	316.984
	2	193.772	222.027
	7	63.508	221.843
	18	194.141	357.422
14RNQ100970.las	1	205.121	331.76
	2	204.953	234.596
	7	61.509	235.304
	18	205.735	359.623
14RNQ100985.las	1	209.527	336.842
	2	209.507	238.373
	7	59.62	238.866
	18	209.844	353.668
14RNQ115625.las	1	137.257	257.354
	2	137.165	159.056
	7	-56.129	156.763
	18	138.413	344.136
14RNQ115640.las	1	142.047	269.045
	2	142.086	171.851
	7	-44.354	171.051
	18	144.289	1850.851
14RNQ115655.las	1	149.479	272.128
	2	149.485	183.634
	7	-21.645	183.258
	18	152.723	352.554

DPH-1.4 Report on Elevation by Class for Tiled Data - continued

File	Class	Z Min	Z Max
14RNQ115670.las	1	162.827	283.059
	2	162.666	187.736
	7	47.127	187.484
	18	163.462	352.508
14RNQ115685.las	1	166.375	288.912
	2	166.44	190.364
	7	29.841	190.543
	18	168.058	368.94
14RNQ115700.las	1	171.232	283.082
	2	171.232	189.632
	7	22.779	189.393
	18	173.263	1855.531
14RNQ115715.las	1	166.899	290.366
	2	166.802	193.334
	7	-23.533	189.059
	18	169.556	1811.397
14RNQ115730.las	1	172.648	290.868
	2	172.669	195.381
	7	43.638	194.56
	18	173.607	349.298
14RNQ115745.las	1	178.339	294.942
	2	178.346	199.709
	7	-18.485	199.625
	18	179.086	353.257
14RNQ115760.las	1	184.561	301.83
	2	183.984	204.869
	7	-14.816	204.807
	18	184.892	376.576
14RNQ115775.las	1	187.076	301.951
	2	187.096	205.19
	7	36.885	205.234
	18	188.01	1852.126
14RNQ115790.las	1	180.491	296.768
	2	180.453	199.963
	7	19.419	199.752
	18	181.625	349.454
14RNQ115805.las	1	175.695	287.841
	2	175.81	190.524
	7	-23.827	190.337

DPH-1.4 Report on Elevation by Class for Tiled Data - continued

File	Class	Z Min	Z Max
	18	176.857	351.473
14RNQ115820.las	1	177.091	290.324
	2	177.07	194.353
	7	31.946	194.111
	18	177.872	1852.569
14RNQ115835.las	1	180.941	293.709
	2	180.915	196.837
	7	50.667	196.619
	18	181.246	1689.012
14RNQ115850.las	1	186.343	301.716
	2	186.32	202.906
	7	50.641	202.558
	18	186.385	1850.061
14RNQ115865.las	1	184.693	295.214
	2	184.65	197.694
	7	16.361	197.715
	18	185.119	1848.693
14RNQ115880.las	1	184.038	293.145
	2	184.02	195.602
	7	41.289	195.399
	18	184.345	352.298
14RNQ115895.las	1	184.273	295.139
	2	184.224	197.644
	7	45.296	197.277
	18	185.058	1845.053
14RNQ115910.las	1	180.683	296.435
	2	180.705	200.563
	7	11.075	200.561
	18	181.41	1833.015
14RNQ115925.las	1	183.256	300.317
	2	183.088	203.334
	7	-3.179	203.317
	18	183.475	1846.799
14RNQ115940.las	1	195.324	314.476
	2	195.262	220.56
	7	25.645	220.505
	18	195.963	1802.043
14RNQ115955.las	1	205.77	328.211

DPH-1.4 Report on Elevation by Class for Tiled Data - continued

File	Class	Z Min	Z Max
	2	205.603	237.529
	7	25.697	237.149
	18	206.341	1849.077
14RNQ115970.las	1	218.717	339.837
	2	218.613	251.769
	7	21.326	251.851
	18	220.265	1825.917
14RNQ115985.las	1	223.768	342.497
	2	223.776	262.818
	7	27.425	262.864
	18	224.591	1810.297
14RNQ130625.las	1	141.082	271.226
	2	140.861	173.564
	7	-49.261	173.915
	18	141.884	353.308
14RNQ130640.las	1	147.186	274.805
	2	147.176	177.401
	7	-43.866	176.458
	18	149.623	1828.306
14RNQ130655.las	1	150.262	275.26
	2	150.15	180.769
	7	6.11	179.721
	18	150.735	1844.702
14RNQ130670.las	1	156.371	264.698
	2	156.533	175.323
	7	-31.816	175.035
	18	157.424	1672.436
14RNQ130685.las	1	163.507	280.456
	2	163.254	187.891
	7	23.19	187.595
	18	164.587	356.29
14RNQ130700.las	1	172.298	287.784
	2	171.902	194.542
	7	6.803	193.786
	18	173.821	1853.17
14RNQ130715.las	1	182.473	293.444
	2	183.142	197.19
	7	10.895	196.088
	18	183.707	363.748

DPH-1.4 Report on Elevation by Class for Tiled Data - continued

File	Class	Z Min	Z Max
14RNQ130730.las	1	187.557	304.769
	2	187.473	205.345
	7	33.833	206.105
	18	188.131	408.256
14RNQ130745.las	1	195.361	304.644
	2	195.142	206.553
	7	9.089	207.034
	18	196.039	1844.2
14RNQ130760.las	1	195.55	310.297
	2	195.639	212.337
	7	12.308	212.099
	18	196.315	1819.1
14RNQ130775.las	1	196.703	311.294
	2	196.603	217.12
	7	32.612	216.4
	18	197.222	1853.087
14RNQ130790.las	1	189.019	299.165
	2	188.855	204.853
	7	27.513	204.865
	18	190.391	397.654
14RNQ130805.las	1	185.779	294.326
	2	185.694	200.327
	7	-9.613	199.754
	18	186.642	1845.958
14RNQ130820.las	1	189.097	301.805
	2	189.006	206.87
	7	-15.165	206.868
	18	189.487	362.473
14RNQ130835.las	1	193.725	306.508
	2	193.73	215.261
	7	-7.392	214.847
	18	194.291	1846.854
14RNQ130850.las	1	194.154	308.626
	2	193.818	214.915
	7	33.036	214.994
	18	194.371	1847.747
14RNQ130865.las	1	193.039	302.438
	2	192.919	209.21
	7	27.494	208.883

DPH-1.4 Report on Elevation by Class for Tiled Data - continued

File	Class	Z Min	Z Max
	18	194.384	1827.856
14RNQ130880.las	1	191.85	301.323
	2	191.552	207.313
	7	23.014	207.282
	18	192.621	1831.936
14RNQ130895.las	1	192.32	303.954
	2	192.39	210.955
	7	20.503	210.539
	18	193.335	393.298
14RNQ130910.las	1	194.465	310.68
	2	194.3	223.693
	7	12.493	223.696
	18	195.266	356.582
14RNQ130925.las	1	196.475	318.975
	2	196.418	226.592
	7	-1.605	226.072
	18	197.407	1824.604
14RNQ130940.las	1	202.106	335.137
	2	201.951	241.211
	7	5.324	239.972
	18	202.68	1816.109
14RNQ130955.las	1	220.546	343.226
	2	220.423	258.722
	7	45.582	257.478
	18	226.534	1845.805
14RNQ130970.las	1	233.008	265.681
	2	232.875	263.571
	7	45.404	260.461
	18	235.207	466.588
14RNQ130985.las	1	243.31	357.803
	2	243.209	264.655
	7	50.051	262.642
	18	243.952	1834.658
14RNQ145625.las	1	152.098	266.383
	2	151.765	170.728
	7	-35.901	169.796
	18	152.949	1793.773
14RNQ145640.las	1	160.833	272.096

DPH-1.4 Report on Elevation by Class for Tiled Data - continued

File	Class	Z Min	Z Max
	2	160.814	179.989
	7	28.503	179.519
	18	162.933	1841.466
14RNQ145655.las	1	167.628	281.738
	2	167.465	188.855
	7	-46.359	188.698
	18	168.015	1808.338
14RNQ145670.las	1	160.21	276.663
	2	160.223	186.977
	7	12.956	187.042
	18	160.527	1835.762
14RNQ145685.las	1	162.276	274.356
	2	162.035	183.819
	7	9.53	182.929
	18	163.728	1836.884
14RNQ145700.las	1	169.07	279.066
	2	169.069	193.765
	7	-23.513	190.466
	18	169.852	1832.506
14RNQ145715.las	1	175.946	291.36
	2	175.772	200.541
	7	-30.864	199.843
	18	176.714	1824.548
14RNQ145730.las	1	181.852	295.762
	2	181.732	205.235
	7	-18.292	205.405
	18	183.124	1852.778
14RNQ145745.las	1	188.018	296.044
	2	187.956	204.383
	7	-14.884	204.182
	18	188.923	1816.104
14RNQ145760.las	1	194.511	305.558
	2	193.954	213.699
	7	-14.693	213.27
	18	194.441	1838.455
14RNQ145775.las	1	198.958	314.725
	2	198.778	216.245
	7	-11.741	215.92
	18	201.466	1826.768

DPH-1.4 Report on Elevation by Class for Tiled Data - continued

File	Class	Z Min	Z Max
14RNQ145790.las	1	197.483	313.084
	2	197.301	215.882
	7	1.013	215.413
	18	197.74	1822.621
14RNQ145805.las	1	196.88	307.633
	2	196.737	221.951
	7	-22.093	221.775
	18	197.36	1788.255
14RNQ145820.las	1	198.935	313.13
	2	198.579	231.526
	7	0.869	231.543
	18	199.277	442.064
14RNQ145835.las	1	206.773	325.432
	2	206.6	237.913
	7	23.375	237.091
	18	207.228	1833.208
14RNQ145850.las	1	207.193	326.054
	2	207.039	239.521
	7	22.268	239.376
	18	207.622	1800.639
14RNQ145865.las	1	206.176	317.617
	2	206.015	238.776
	7	5.245	238.492
	18	206.608	1760.008
14RNQ145880.las	1	203.973	316.168
	2	203.797	229.376
	7	-3.726	229.345
	18	205.431	416.204
14RNQ145895.las	1	205.465	320.088
	2	205.271	229.982
	7	15.416	229.588
	18	206.204	442.499
14RNQ145910.las	1	210.374	330.437
	2	210.132	233.589
	7	27.409	233.871
	18	210.771	1800.906
14RNQ145925.las	1	221.479	325.711
	2	221.185	230.242
	7	27.228	230.536

DPH-1.4 Report on Elevation by Class for Tiled Data - continued

File	Class	Z Min	Z Max
	18	222.258	1722.045
14RNQ145940.las	1	223.84	242.851
	2	223.677	238.411
	7	43.388	238.26
	18	225.347	1822.74
14RNQ160625.las	1	153.116	272.708
	2	152.953	175.616
	7	-36.756	174.532
	18	153.38	1829.726
14RNQ160640.las	1	167.472	281.773
	2	167.22	183.935
	7	-35.207	184.066
	18	168.714	1810.265
14RNQ160655.las	1	172.051	291.201
	2	171.82	193.278
	7	1.963	193
	18	174.254	1784.355
14RNQ160670.las	1	177.67	290.191
	2	177.31	195.787
	7	-15.631	194.238
	18	178.835	1827.406
14RNQ160685.las	1	179.117	289.014
	2	179.19	198.051
	7	-17.421	197.966
	18	179.736	1779.139
14RNQ160700.las	1	181.389	290.039
	2	181.224	201.335
	7	-20.733	201.295
	18	182.337	1832.483
14RNQ160715.las	1	182.925	292.095
	2	182.436	209.746
	7	29.639	209.842
	18	183.433	639.948
14RNQ160730.las	1	187.728	298.672
	2	187.518	214.769
	7	4.9	214.433
	18	188.59	1713.101
14RNQ160745.las	1	191.569	302.611

DPH-1.4 Report on Elevation by Class for Tiled Data - continued

File	Class	Z Min	Z Max
	2	191.444	214.995
	7	6.469	214.774
	18	192.245	1838.337
14RNQ160760.las	1	196.783	309.519
	2	196.063	219.368
	7	0.01	219.322
	18	197.681	1802.922
14RNQ160775.las	1	200.604	310.557
	2	200.243	221.707
	7	-6.602	221.651
	18	202.702	1741.851
14RNQ160790.las	1	204.461	320.756
	2	204.324	226.267
	7	-6.78	226.142
	18	205.752	1778.45
14RNQ160805.las	1	215.402	326.901
	2	215.273	230.842
	7	25.882	229.776
	18	216.455	1789.911
14RNQ160820.las	1	218.205	328.394
	2	218.095	231.236
	7	16.291	231.144
	18	218.944	452.342
14RNQ160835.las	1	229.891	306.916
	2	229.882	233.696
	7	57.556	233.22
	18	231.142	235.524
14RNQ160850.las	1	228.508	333.892
	2	228.047	236.103
	7	36.417	235.88
	18	228.639	338.8
14RNQ160865.las	1	226.483	329.417
	2	226.312	238.666
	7	62.552	238.082
	18	226.725	333.742
14RNQ160880.las	1	221.185	327.83
	2	221.045	230.529
	7	11.482	230.543
	18	223.298	408.418

DPH-1.4 Report on Elevation by Class for Tiled Data - continued

File	Class	Z Min	Z Max
14RNQ160895.las	1	222.488	234.331
	2	222.411	230.27
	7	65.53	228.345
	18	223.451	232.329
14RNQ175625.las	1	156.3	270.597
	2	155.86	173.291
	7	-15.455	171.183
	18	157.984	1737.756
14RNQ175640.las	1	163.071	276.849
	2	162.723	178.017
	7	2.866	177.76
	18	165.249	1744.038
14RNQ175655.las	1	170.065	287.963
	2	169.87	190.877
	7	3.125	190.092
	18	171.135	1825.737
14RNQ175670.las	1	176.669	290.623
	2	176.526	191.787
	7	14.793	191.619
	18	177.868	401.45
14RNQ175685.las	1	184.613	294.226
	2	184.537	197.034
	7	-18.257	197.311
	18	186.144	1776.726
14RNQ175700.las	1	187.387	297.333
	2	187.4	198.394
	7	0.707	198.944
	18	189.604	1792.055
14RNQ175715.las	1	186.101	306.197
	2	186.129	209
	7	-23.84	209.248
	18	187.367	1684.079
14RNQ175730.las	1	191.763	311.876
	2	191.764	213.727
	7	-17.005	213.114
	18	191.903	416.205
14RNQ175745.las	1	201.123	312.983
	2	201.117	213.64
	7	10.487	214.172

DPH-1.4 Report on Elevation by Class for Tiled Data - continued

File	Class	Z Min	Z Max
	18	201.606	1778.067
14RNQ175760.las	1	204.617	314.272
	2	204.591	217.601
	7	5.312	217.009
	18	205.225	1827.189
14RNQ175775.las	1	205.957	318.279
	2	205.915	219.308
	7	-8.901	219.531
	18	207.174	1818.413
14RNQ175790.las	1	210.019	320.423
	2	209.874	222.272
	7	9.574	222.04
	18	210.767	1779.755
14RNQ175805.las	1	214.582	325.831
	2	214.381	226.478
	7	15.902	226.213
	18	215.297	1833.878
14RNQ175820.las	1	221.628	327.506
	2	221.533	228.852
	7	18.412	228.513
	18	222.189	1811.963
14RNQ995505.las	1	136.432	241.929
	2	136.47	143.725
	7	75.12	138.568
	18	147.979	306.689
14RNQ995520.las	1	139.529	259.78
	2	139.466	166.294
	7	-8.526	166.18
	18	142.777	318.96
14RNQ995535.las	1	139.869	261.186
	2	139.774	164.288
	7	-35.517	164.706
	18	141.957	1804.516
14RNQ995550.las	1	125.754	246.024
	2	125.474	146.491
	7	-64.825	146.541
	18	126.773	1814.904
14RNQ995565.las	1	114.07	233.745

DPH-1.4 Report on Elevation by Class for Tiled Data - continued

File	Class	Z Min	Z Max
	2	114.054	134.388
	7	-77.801	134.621
	9	124.33	124.744
	18	115.368	1809.427
	20	124.354	125.112
14RNQ995580.las	1	106.324	225.208
	2	106.305	128.504
	7	-80.276	128.535
	18	107.89	1799.283
14RNQ995595.las	1	105.702	213.438
	2	105.538	117.162
	7	-87.066	116.554
	18	106.851	1803.643
14RNQ995610.las	1	106.564	214.448
	2	106.554	118.297
	7	-87.739	116.77
	18	107.946	1803.009
14RNQ995625.las	1	108.483	224.436
	2	108.314	125.25
	7	-83.265	125.501
	9	110.736	111.324
	18	110.032	1814.669
	20	110.761	111.317
14RNQ995640.las	1	111.614	226.275
	2	111.646	127.696
	7	0.379	127.483
	18	113.885	1810.721
14RNQ995655.las	1	113.324	229.656
	2	113.356	131.868
	7	-77.314	130.994
	18	114.108	1808.191
14RNQ995670.las	1	116.227	227.529
	2	116.19	129.47
	7	-103.016	130.096
	18	119.198	1785.522
14RNQ995685.las	1	121.167	239.103
	2	121.105	141.527
	7	-0.166	138.781
	18	121.947	1769.747
14RNQ995700.las			

DPH-1.4 Report on Elevation by Class for Tiled Data - continued

File	Class	Z Min	Z Max
	1	124.052	241.087
	2	124.059	142.038
	7	-28.673	141.378
	9	126.187	129.498
	18	126.454	317.043
	20	126.186	129.515
14RNQ995715.las	1	127.639	235.664
	2	127.326	137.912
	7	-60.284	136.156
	9	129.126	129.517
	18	129.029	1809.18
	20	129.168	129.448
14RNQ995730.las	1	132.193	248.29
	2	132.249	150.99
	7	16.558	150.752
	9	137.045	137.381
	18	133.397	316.765
	20	137.082	137.443
14RNQ995745.las	1	141.367	261.883
	2	141.381	164.778
	7	-12.934	163.879
	18	142.337	321.873
14RNQ995760.las	1	134.28	257.012
	2	134.301	159.748
	7	6.183	160.1
	18	135.064	321.845
14RNQ995775.las	1	131.287	252.559
	2	131.298	153.255
	7	-8.705	152.144
	9	137.443	138.035
	18	131.887	1790.77
	20	137.457	137.953
14RNQ995790.las	1	129.37	250.921
	2	129.378	153.231
	7	15.308	153.041
	18	130.525	314.49
14RNQ995805.las	1	127.199	241.72
	2	127.109	143.771
	7	-59.304	144.317
	9	127.705	129.043
	18	127.978	1816.589

DPH-1.4 Report on Elevation by Class for Tiled Data - continued

File	Class	Z Min	Z Max
	20	127.718	129.392
14RNQ995820.las	1	132.806	243.653
	2	132.817	150.427
	7	6.433	150.429
	18	136.714	340.913
14RNQ995835.las	1	134.952	255.782
	2	134.97	157.946
	7	14.747	157.165
	18	136.492	310.444
14RNQ995850.las	1	134.578	258.19
	2	134.569	161.567
	7	0.545	157.192
	18	136.645	1798.108
14RNQ995865.las	1	134.436	248.466
	2	134.45	150.494
	7	-3.573	148.785
	9	134.509	139.395
	18	138.047	1812.39
	20	134.542	139.629
14RNQ995880.las	1	141.758	253.456
	2	141.59	157.333
	7	-5.479	157.277
	18	142.689	1806.405
14RNQ995895.las	1	149.676	267.612
	2	149.475	170.041
	7	7.096	169.196
	18	150.583	1804.326
14RNQ995910.las	1	156.085	270.888
	2	155.921	174.737
	7	-2.555	173.906
	18	156.682	1817.743
14RNQ995925.las	1	144.722	261.349
	2	144.733	164.764
	7	-2.528	164.767
	9	149.036	150.539
	18	145.814	1808.234
	20	149.015	150.301
14RNQ995940.las	1	142.076	250.121
	2	142.091	153.162

DPH-1.4 Report on Elevation by Class for Tiled Data - continued

File	Class	Z Min	Z Max
	7	5.208	152.387
	9	147.608	148.078
	18	143.259	1801.239
	20	147.626	147.974
14RNQ995955.las	1	142.176	251.71
	2	142.162	153.673
	7	-43.741	153.696
	18	143.404	1814.027
14RNQ995970.las	1	145.356	258.057
	2	145.397	159.333
	7	-10.758	159.277
	18	145.528	1797.917
14RNQ995985.las	1	149.238	263.909
	2	149.293	167.432
	7	-58.501	166.857
	9	153.637	155.49
	18	150.457	1809.354
	20	153.678	155.403
14RNR010000.las	1	167.378	285.879
	2	167.267	190.742
	7	-15.227	191.384
	18	167.866	373.453
14RNR010015.las	1	168.242	288.254
	2	167.775	193.229
	7	15.765	193.032
	18	168.424	326.62
14RNR010030.las	1	167.113	288.381
	2	167.113	194.033
	7	18.62	193.808
	18	167.914	330.57
14RNR010045.las	1	165.981	281.993
	2	165.854	191.005
	7	19.42	190.793
	18	166.351	337.817
14RNR010060.las	1	168.862	276.359
	2	168.704	183.752
	7	18.805	183.48
	18	169.733	331.306
14RNR010075.las	1	174.922	283.095

DPH-1.4 Report on Elevation by Class for Tiled Data - continued

File	Class	Z Min	Z Max
	2	174.995	192.196
	7	22.322	192.248
	9	182.487	185.317
	18	175.499	342.355
	20	182.534	183.036
14RNR010090.las	1	180.812	292.543
	2	180.678	203.882
	7	7.498	203.749
	18	181.749	327.371
14RNR010105.las	1	191.887	311.627
	2	191.665	224.776
	7	-19.785	224.6
	9	200.471	209.108
	18	192.68	402.122
	20	200.472	209.178
14RNR010120.las	1	207.313	327.937
	2	206.894	258.755
	7	18.39	258.565
	18	207.759	484.358
14RNR010135.las	1	237.018	326.613
	2	236.262	261.477
	7	28.18	260.505
	18	237.464	483.404
14RNR010150.las	1	224.353	310.463
	2	223.987	258.74
	7	21.654	258.396
	18	224.766	477.495
14RNR010165.las	1	219.261	311.47
	2	219.078	253.784
	7	15.303	253.789
	18	219.942	472.865
14RNR010180.las	1	226.715	353.592
	2	226.71	257.786
	7	24.965	257.141
	18	226.734	477.64
14RNR010195.las	1	237.713	358.893
	2	237.011	262.856
	7	31.231	262.716
	18	237.805	489.376
14RNR010210.las			

DPH-1.4 Report on Elevation by Class for Tiled Data - continued

File	Class	Z Min	Z Max
	1	256.775	313.866
	2	255.299	266.748
	7	31.227	266.54
	18	256.969	489.021
14RNR010225.las	1	263.467	371.699
	2	262.494	275.208
	7	41.287	274.921
	18	263.683	1808.751
14RNR010240.las	1	254.593	373.042
	2	254.297	279.516
	7	32.55	279.389
	18	255.401	500.414
14RNR010255.las	1	260.003	375.437
	2	259.899	280.981
	7	49.105	280.739
	18	262.758	1736.465
14RNR010270.las	1	268.51	373.977
	2	268.176	276.186
	7	46.954	276.29
	18	268.674	499.878
14RNR010285.las	1	257.755	281.403
	2	257.178	274.204
	7	38.841	274.238
	18	259.535	496.259
14RNR010300.las	1	257.688	333.879
	2	257.513	275.392
	7	39.393	274.862
	18	259.65	497.554
14RNR010315.las	1	257.488	278.172
	2	257.302	274.394
	7	43.084	274.161
	18	259.943	486.429
14RNR025000.las	1	177.071	294.644
	2	176.942	224.452
	7	51.257	224.514
	18	177.777	345.183
14RNR025015.las	1	179.964	296.852
	2	179.776	218.166
	7	5.028	218.2

DPH-1.4 Report on Elevation by Class for Tiled Data - continued

File	Class	Z Min	Z Max
	18	180.359	358.067
14RNR025030.las	1	179.869	300.462
	2	179.725	216.238
	7	52.334	216.292
	18	180.545	341.345
14RNR025045.las	1	174.689	286.711
	2	174.393	204.539
	7	52.917	204.379
	9	180.737	181.34
	18	175.23	394.36
	20	180.756	181.363
14RNR025060.las	1	173.619	291.392
	2	173.194	209.297
	7	54.203	209.304
	18	174.195	337.787
14RNR025075.las	1	178.285	299.746
	2	178.003	213.414
	7	46.618	213.527
	18	178.716	346.155
14RNR025090.las	1	180.612	286.328
	2	180.284	200.438
	7	47.222	200.472
	18	181.201	320.605
14RNR025105.las	1	189.804	314.015
	2	189.439	216.722
	7	5.792	217.442
	18	190.612	344.439
14RNR025120.las	1	203.941	330.727
	2	203.652	249.989
	7	48.277	250.403
	18	204.512	399.53
14RNR025135.las	1	226.86	333.512
	2	226.728	260.693
	7	44.857	260.724
	18	227.668	428.006
14RNR025150.las	1	253.658	335.225
	2	253.309	264.442
	7	48.829	264.308
	18	254.061	797.773

DPH-1.4 Report on Elevation by Class for Tiled Data - continued

File	Class	Z Min	Z Max
14RNR025165.las	1	234.368	349.974
	2	234.129	261.966
	7	55.335	261.936
	18	235.1	385.301
14RNR025180.las	1	238.483	354.271
	2	238.045	260.916
	7	52.487	260.1
	18	239.85	410.435
14RNR025195.las	1	247.938	355.995
	2	247.819	262.236
	7	63.492	261.978
	18	248.614	370.621
14RNR025210.las	1	256.072	316.269
	2	256.038	263.906
	7	55.764	263.547
	18	256.321	408.765
14RNR025225.las	1	260.126	316.726
	2	259.988	269.611
	7	53.575	270.08
	18	260.886	440.169
14RNR025240.las	1	264.281	338.605
	2	262.256	274.566
	7	62.528	274.854
	18	263.666	375.797
14RNR025255.las	1	266.762	286.544
	2	266.355	277.763
	7	50.376	278.171
	18	267.481	290.424
14RNR040000.las	1	194.412	320.846
	2	194.264	226.432
	7	61.19	226.904
	18	194.627	350.383
14RNR040015.las	1	193.715	325.282
	2	193.546	227.883
	7	64.327	227.912
	18	194.855	1847.207
14RNR040030.las	1	194.057	327.408
	2	193.859	229.124
	7	57.112	229.849

DPH-1.4 Report on Elevation by Class for Tiled Data - continued

File	Class	Z Min	Z Max
	18	194.609	354.846
14RNR040045.las	1	189.103	324.147
	2	188.951	233.879
	7	8.818	234.334
	18	190.129	353.135
14RNR040060.las	1	187.474	331.746
	2	187.008	235.352
	7	58.916	235.49
	18	188.006	349.735
14RNR040075.las	1	188.634	326.739
	2	188.331	235.631
	7	31.526	236.359
	18	189.29	342.109
14RNR040090.las	1	188.417	318.303
	2	188.29	239.376
	7	56.616	239.555
	18	188.978	361.649
14RNR040105.las	1	195.219	327.402
	2	195.043	242.383
	7	44.494	243.205
	18	195.827	381.498
14RNR040120.las	1	206.125	336.126
	2	205.945	254.407
	7	13.217	254.392
	18	207.682	442.844
14RNR040135.las	1	224.92	349.253
	2	224.968	260.094
	7	60.254	259.177
	18	226.032	382.605
14RNR040150.las	1	252.419	356.741
	2	252.395	264.418
	7	60.51	264.448
	18	253.268	378.852
14RNR040165.las	1	255.087	355.916
	2	254.928	263.199
	7	62.162	263.921
	18	255.355	375.628
14RNR040180.las	1	254.118	365.279

DPH-1.4 Report on Elevation by Class for Tiled Data - continued

File	Class	Z Min	Z Max
	2	253.689	267.808
	7	70.706	268.567
	18	254.445	369.464
14RNR040195.las	1	259.01	360.672
	2	258.926	268.597
	7	64.677	269.365
	18	259.484	399.928
14RNR040210.las	1	258.888	360.027
	2	258.761	270.28
	7	58.907	270.935
	18	259.644	401.454
14RNR040225.las	1	260.938	368.823
	2	260.902	272.227
	7	60.672	272.694
	18	261.541	446.562
14RNR040240.las	1	267.665	364.834
	2	267.559	274.202
	7	67.122	274.905
	18	268.067	460.664
14RNR040255.las	1	272.191	279.076
	2	272.159	274.403
	7	272.216	274.546
	18	272.721	276.692
14RNR055000.las	1	205.212	320.241
	2	205.017	226.382
	7	28.879	226.333
	18	205.893	351.045
14RNR055015.las	1	222.128	324.173
	2	222.027	230.397
	7	40.748	231.135
	18	222.506	350.807
14RNR055030.las	1	212.67	329.732
	2	212.676	233.34
	7	58.173	233.801
	18	212.976	367.481
14RNR055045.las	1	217.495	331.127
	2	217.171	236.317
	7	20.466	236.148
	18	217.886	416.089

DPH-1.4 Report on Elevation by Class for Tiled Data - continued

File	Class	Z Min	Z Max
14RNR055060.las	1	215.813	332.746
	2	215.777	241.321
	7	52.52	241.344
	18	217.246	341.96
14RNR055075.las	1	197.742	325.446
	2	197.754	238.794
	7	46.246	238.711
	18	198.279	340.968
14RNR055090.las	1	194.91	326.427
	2	194.927	241.943
	7	65.273	241.984
	18	196.013	388.385
14RNR055105.las	1	220.298	340.429
	2	219.91	246.091
	7	89.954	246.685
	18	221.524	380.213
14RNR055120.las	1	224.134	339.578
	2	224.1	253.7
	7	59.632	253.745
	18	224.86	383.453
14RNR055135.las	1	236.427	351.601
	2	236.394	259.294
	7	56.978	259.371
	18	237.124	376.387
14RNR055150.las	1	254.204	354.326
	2	253.954	261.496
	7	57.96	261.503
	18	254.491	399.778
14RNR055165.las	1	254.286	361.723
	2	254.292	267.04
	7	64.241	267.353
	18	254.618	385.237
14RNR055180.las	1	262.479	362.395
	2	262.477	269.276
	7	75.3	269.757
	18	262.531	430.271
14RNR055195.las	1	262.459	369.848
	2	261.627	272.372
	7	71.092	272.953

DPH-1.4 Report on Elevation by Class for Tiled Data - continued

File	Class	Z Min	Z Max
	18	262.711	386.683
14RNR055210.las	1	263.643	369.098
	2	263.637	274.733
	7	81.758	274.037
	18	263.928	400.484
14RNR055225.las	1	265.027	369.466
	2	265.022	274.148
	7	59.23	274.153
	18	266.052	384.77
14RNR055240.las	1	265.903	363.557
	2	265.823	276.608
	7	66.593	276.339
	18	266.706	405.161
14RNR070000.las	1	203.586	317.448
	2	203.611	224.05
	7	48.528	223.916
	18	204.036	403.68
14RNR070015.las	1	216.595	321.891
	2	216.246	233.283
	7	42.319	233.53
	18	216.996	333.891
14RNR070030.las	1	229.177	325.974
	2	229.043	238.277
	7	40.664	238.066
	18	229.572	287.375
14RNR070045.las	1	229.346	331.828
	2	229.135	238.68
	7	27.174	238.68
	18	230.362	407.957
14RNR070060.las	1	234.675	327.641
	2	234.541	242.943
	7	35.223	242.765
	18	235.17	297.578
14RNR070075.las	1	206.703	311.651
	2	206.477	241.692
	7	36.003	241.776
	18	207.293	287.839
14RNR070090.las	1	205.876	337.155

DPH-1.4 Report on Elevation by Class for Tiled Data - continued

File	Class	Z Min	Z Max
	2	205.7	241.8
	7	50.18	241.922
	18	206.556	373.057
14RNR070105.las	1	212.667	321.086
	2	212.589	246.034
	7	45.453	244.265
	18	213.848	376.036
14RNR070120.las	1	220.473	325.154
	2	220.395	250.146
	7	50.346	249.984
	18	221.095	340.746
14RNR070135.las	1	229.492	330.863
	2	229.539	258.989
	7	45.791	259.053
	18	230.669	414.534
14RNR070150.las	1	243.324	332.216
	2	243.118	258.913
	7	48.821	258.959
	18	245.875	455.367
14RNR070165.las	1	253.538	338.638
	2	253.35	264.22
	7	45.058	264.353
	18	253.856	309.749
14RNR070180.las	1	254.969	343.43
	2	254.868	267.967
	7	49.965	268.084
	18	255.893	282.133
14RNR070195.las	1	259.707	337.511
	2	259.518	270.963
	7	48.979	270.926
	18	260.223	447.063
14RNR070210.las	1	262.427	353.206
	2	261.558	273.161
	7	45.619	273.142
	18	262.618	394.609
14RNR070225.las	1	266.229	371.156
	2	266.084	278.351
	7	49.216	278.405
	18	266.494	496.501

DPH-1.4 Report on Elevation by Class for Tiled Data - continued

File	Class	Z Min	Z Max
14RNR070240.las	1	269.408	374.418
	2	269.279	277.278
	7	47.558	277.345
	18	269.856	375.63
14RNR085000.las	1	212.726	319.693
	2	212.518	229.037
	7	51.07	228.932
	18	213.491	391.13
14RNR085015.las	1	215.959	325.617
	2	215.792	235.693
	7	54.404	235.787
	18	216.349	331.288
14RNR085030.las	1	228.673	327.089
	2	228.501	239.953
	7	46.373	239.985
	18	229.755	396.982
14RNR085045.las	1	233.679	334.252
	2	233.698	241.275
	7	45.432	241.272
	18	234.451	351.882
14RNR085060.las	1	236.721	335.646
	2	236.455	243.104
	7	44.247	243.034
	18	237.089	276.449
14RNR085075.las	1	232.036	333.799
	2	231.717	242.556
	7	53.086	242.432
	18	233.087	434.161
14RNR085090.las	1	223.954	334.203
	2	222.749	243.888
	7	48.423	244.007
	18	224.035	368.436
14RNR085105.las	1	219.225	335.888
	2	218.799	247.036
	7	52.607	247.01
	18	220.093	363.174
14RNR085120.las	1	234.337	337.994
	2	234.395	248.423
	7	39.913	248.676

DPH-1.4 Report on Elevation by Class for Tiled Data - continued

File	Class	Z Min	Z Max
	18	234.671	361.193
14RNR085135.las	1	245.874	332.592
	2	245.894	254.72
	7	46.615	254.389
	18	246.683	332.203
14RNR085150.las	1	247.25	332.249
	2	246.999	256.552
	7	33.769	256.563
	18	248.345	474.71
14RNR085165.las	1	250.645	328.37
	2	250.578	259.152
	7	34.846	259.201
	18	250.866	376.41
14RNR085180.las	1	252.77	333.866
	2	251.915	262.951
	7	54.544	262.93
	18	253.542	273.786
14RNR085195.las	1	256.178	325.644
	2	256.017	265.153
	7	49.232	265.659
	18	257.022	371.844
14RNR085210.las	1	261.384	334.02
	2	261.366	275.03
	7	48.913	274.918
	18	261.719	289.32
14RNR085225.las	1	266.763	325.218
	2	263.123	278.988
	7	51.25	279.644
	18	267.037	499.612
14RNR085240.las	1	273.177	309.526
	2	273.039	278.913
	7	47.693	278.911
	18	273.684	499.898
14RNR100000.las	1	219.328	333.99
	2	218.993	236.952
	7	55.484	237.342
	18	220.183	350.773
14RNR100015.las	1	226.455	338.033

DPH-1.4 Report on Elevation by Class for Tiled Data - continued

File	Class	Z Min	Z Max
	2	226.501	241.58
	7	62.084	241.47
	18	226.975	413.076
14RNR100030.las	1	232.623	339.832
	2	232.414	241.851
	7	41.455	242.506
	18	233.162	352.254
14RNR100045.las	1	238.38	340.227
	2	238.346	245.048
	7	53.044	245.714
	18	238.823	352.085
14RNR100060.las	1	240.859	345.516
	2	240.647	246.943
	7	55.434	247.196
	18	241.275	352.042
14RNR100075.las	1	238.744	345.602
	2	238.726	250.301
	7	45.034	249.58
	18	239.189	390.347
14RNR100090.las	1	236.057	342.248
	2	236.149	249.726
	7	60.978	249.525
	18	236.735	312.01
14RNR100105.las	1	242.99	348.031
	2	242.901	251.688
	7	52.435	252.274
	18	243.506	351.854
14RNR100120.las	1	246.001	350.163
	2	245.936	253.543
	7	58.633	253.321
	18	246.45	465.788
14RNR100135.las	1	247.86	351.463
	2	247.687	257.142
	7	50.372	256.96
	18	248.33	443.93
14RNR100150.las	1	252.449	344.974
	2	250.833	260.746
	7	47.047	260.21
	18	252.413	314.458

DPH-1.4 Report on Elevation by Class for Tiled Data - continued

File	Class	Z Min	Z Max
14RNR100165.las	1	250.432	355.641
	2	250.37	259.896
	7	52.22	260.363
	18	251.073	426.514
14RNR100180.las	1	253.643	350.845
	2	253.535	264.839
	7	47.596	264.718
	18	254.677	358.668
14RNR100195.las	1	259.657	354.347
	2	259.477	268.567
	7	44.13	268.576
	18	259.998	427.761
14RNR100210.las	1	263.725	353.253
	2	263.762	273.542
	7	57.882	273.729
	18	264.093	284.039
14RNR100225.las	1	267.747	341.447
	2	267.615	279.564
	7	100.853	280.281
	18	268.104	298.273
14RNR115000.las	1	226.921	345.496
	2	226.878	262.161
	7	38.95	261.4
	18	227.637	1852.981
14RNR115015.las	1	234.589	354.128
	2	234.574	264.711
	7	19.426	264.749
	18	235.383	1801.72
14RNR115030.las	1	237.631	359.327
	2	237.652	267.314
	7	35.575	267.065
	18	238.502	1843.12
14RNR115045.las	1	240.393	351.983
	2	240.315	261.578
	7	24.481	261.623
	18	240.653	471.068
14RNR115060.las	1	243.619	345.935
	2	243.629	263.214
	7	27.894	263.085

DPH-1.4 Report on Elevation by Class for Tiled Data - continued

File	Class	Z Min	Z Max
	18	244.431	1769.828
14RNR115075.las	1	244.11	348.931
	2	244.126	257.093
	7	37.853	256.648
	18	245.111	462.587
14RNR115090.las	1	239.75	344.025
	2	239.726	253.239
	7	37.538	252.856
	18	242.461	438.022
14RNR115105.las	1	247.224	350.878
	2	247.213	259.107
	7	33.78	258.967
	18	247.743	1835.272
14RNR115120.las	1	250.715	354.59
	2	250.666	263.515
	7	39.962	263.393
	18	251.189	467.633
14RNR115135.las	1	251.757	345.235
	2	251.757	263.526
	7	41.962	263.59
	18	253.742	1768.825
14RNR115150.las	1	252.668	349.354
	2	252.676	262.083
	7	34.966	262.453
	18	253.877	479.793
14RNR115165.las	1	256.791	354.303
	2	256.749	262.819
	7	49.341	263.519
	18	257.008	474.986
14RNR115180.las	1	255.83	347.408
	2	255.806	265.056
	7	38.176	265.788
	18	257.141	477.502
14RNR115195.las	1	259.987	350.32
	2	259.894	268.517
	7	50.979	269.269
	18	260.37	445.685
14RNR115210.las	1	263.98	331.09

DPH-1.4 Report on Elevation by Class for Tiled Data - continued

File	Class	Z Min	Z Max
	2	263.87	268.419
	7	52.617	268.422
	18	264.359	474.921
14RNR130000.las	1	241.947	351.889
	2	241.716	261.887
	7	32.175	261.556
	18	245.62	1815.572
14RNR130015.las	1	249.731	340.316
	2	249.333	263.36
	7	34.034	263.438
	18	250.293	475.362
14RNR130030.las	1	254.349	359.424
	2	253.989	266.927
	7	45.34	266.833
	18	254.648	360.861
14RNR130045.las	1	251.432	353.062
	2	251.311	264.171
	7	54.017	264.218
	18	251.779	481.685
14RNR130060.las	1	253.556	361.839
	2	253.379	266.609
	7	52.641	266.708
	18	253.816	470.622
14RNR130075.las	1	250.366	360.215
	2	250.181	265.697
	7	47.317	265.649
	18	251.386	1850.111
14RNR130090.las	1	250.593	360.639
	2	250.418	262.677
	7	35.438	262.012
	18	250.931	1838.588
14RNR130105.las	1	252.512	353.1
	2	252.418	262.738
	7	28.073	263.214
	18	253.26	1853.393
14RNR130120.las	1	257.405	269.924
	2	257.285	267.061
	7	51.385	267.125
	18	258.119	443.719

DPH-1.4 Report on Elevation by Class for Tiled Data - continued

File	Class	Z Min	Z Max
14RNR130135.las	1	257.334	270.804
	2	257.207	267.058
	7	53.175	267.122
	18	257.849	474.917
14RNR130150.las	1	259.38	271.71
	2	259.245	267.489
	7	51.457	267.485
	18	259.718	349.2
14RNR130180.las	1	263.211	270.818
	2	262.999	264.434
	7	67.307	264.204
14RNR130195.las	1	262.93	357.186
	2	262.836	273.557
	7	56.92	273.601
	18	264.192	1801.047
14RNR130210.las	1	263.341	353.176
	2	263.189	276.508
	7	59.992	275.615
	18	263.897	470.986
14RNR995000.las	1	156.147	281.25
	2	156.145	185.246
	7	-11.574	184.804
	9	164.678	165.167
	18	158.489	1803.146
	20	164.714	165.215
14RNR995015.las	1	156.45	280.041
	2	156.467	184.986
	7	0.526	184.849
	18	156.551	1802.302
14RNR995030.las	1	156.453	272.645
	2	156.479	177.406
	7	22.016	176.844
	18	156.7	1767.931
14RNR995045.las	1	161.669	267.487
	2	161.483	171.174
	7	5.027	171.35
	18	162.491	319.086
14RNR995060.las	1	167.357	279.698
	2	167.145	180.714

DPH-1.4 Report on Elevation by Class for Tiled Data - continued

File	Class	Z Min	Z Max
	7	16.868	180.703
	9	172.896	173.854
	18	167.894	1811.334
	20	172.926	174.113
14RNR995075.las	1	173.484	291.844
	2	173.495	194.184
	7	19.733	194.387
	18	174.564	396.864
14RNR995090.las	1	175.13	295.165
	2	175.118	199.925
	7	14.691	199.919
	18	175.376	319.086
14RNR995105.las	1	188.161	308.519
	2	188.173	251.601
	7	4.439	251.981
	18	188.466	1810.731
14RNR995120.las	1	214.066	314.925
	2	214.09	260.791
	7	21.31	260.887
	18	215.675	477.44
14RNR995135.las	1	211.585	318.701
	2	211.564	256.363
	7	14.068	256.455
	18	212.689	476.394
14RNR995150.las	1	201.469	317.733
	2	201.346	254.985
	7	23.774	255.748
	18	202.373	932.38
14RNR995165.las	1	209.268	319.331
	2	208.302	251.266
	7	8.076	249.965
	18	209.766	269.851
14RNR995180.las	1	223.114	348.523
	2	223.085	259.854
	7	27.793	259.981
	18	223.931	478.002
14RNR995195.las	1	246.431	362.4
	2	246.451	264.786
	7	30.84	264.864

DPH-1.4 Report on Elevation by Class for Tiled Data - continued

File	Class	Z Min	Z Max
	18	249.465	488.946
14RNR995210.las	1	254.985	357.065
	2	254.912	269.559
	7	36.134	270.115
	18	256.681	493.841
14RNR995225.las	1	230.841	367.826
	2	230.736	275.311
	7	23.692	275.574
	18	231.498	495.691
14RNR995240.las	1	227.933	306.654
	2	227.827	274.505
	7	18.384	275.186
	18	228.412	276.271
14RNR995255.las	1	239.858	363.418
	2	239.555	279.397
	7	18.259	279.156
	18	239.905	1810.867
14RNR995270.las	1	236.054	373.853
	2	236.061	281.452
	7	26.002	281.112
	18	236.434	484.001
14RNR995285.las	1	230.171	315.797
	2	230.146	276.282
	7	21.29	276.333
	18	231.496	480.218
14RNR995300.las	1	225.417	330.875
	2	225.41	265.151
	7	19.493	265.029
	18	225.921	1809.015
14RNR995315.las	1	233.154	303.625
	2	232.936	259.182
	7	26.451	253.261
	18	233.481	249.269

DPH-2 Report on Full Waveform

The USGS Lidar Base Specification Version 1.3 states: "If full waveform data are recorded during collection, the waveform packets shall be delivered. LAS deliverables, including waveform data, shall use external auxiliary files with the extension .wdp to store waveform packet data. See the LAS specification version 1.4-R13 (ASPRS, 2011) for additional information."

The purpose of this section is to show the presence of waveform data for the lidar data.

[Data Source - Y:\Mapping\Projects\65220171_USGS-TX_West_Texas\Production\Final_Client_Deliverables\Lot6_utm14\point_cloud\tilecls](#)

No waveform data (WPD) files are included in this dataset.

DPH-3 Report on Time of Global Positioning System Data

The USGS Lidar Base Specification Version 1.3 states: "The time of GPS data shall be recorded as Adjusted GPS Time at a precision sufficient to allow unique timestamps for each pulse. Adjusted GPS Time is defined to be standard (or satellite) GPS time minus 10⁹. The encoding tag in the LAS header shall be properly set. See LAS specification version 1.4–R13 (ASPRS, 2011) for additional information."

The purpose of this section is to show the GPS time type within the LAS files for the lidar data.

[Data Source - Y:\Mapping\Projects\65220171_USGS-TX_West_Texas\Production\Final_Client_Deliverables\Lot6_utm14\point_cloud\tilecls](#)

File	GPS Time Type
14RKT895625.las	Adjusted GPS Time
14RKT910610.las	Adjusted GPS Time
14RKT910625.las	Adjusted GPS Time
14RKT925610.las	Adjusted GPS Time
14RKT925625.las	Adjusted GPS Time
14RKT940610.las	Adjusted GPS Time
14RKT940625.las	Adjusted GPS Time
14RKT955610.las	Adjusted GPS Time
14RKT955625.las	Adjusted GPS Time
14RKT970610.las	Adjusted GPS Time
14RKT970625.las	Adjusted GPS Time
14RKT985595.las	Adjusted GPS Time
14RKT985610.las	Adjusted GPS Time
14RKT985625.las	Adjusted GPS Time
14RLS390980.las	Adjusted GPS Time
14RLS405980.las	Adjusted GPS Time
14RLS420965.las	Adjusted GPS Time
14RLS420980.las	Adjusted GPS Time
14RLS435935.las	Adjusted GPS Time
14RLS435950.las	Adjusted GPS Time
14RLS435965.las	Adjusted GPS Time
14RLS435980.las	Adjusted GPS Time
14RLS450890.las	Adjusted GPS Time
14RLS450905.las	Adjusted GPS Time
14RLS450920.las	Adjusted GPS Time
14RLS450935.las	Adjusted GPS Time
14RLS450950.las	Adjusted GPS Time
14RLS450965.las	Adjusted GPS Time
14RLS450980.las	Adjusted GPS Time
14RLS465890.las	Adjusted GPS Time
14RLS465905.las	Adjusted GPS Time
14RLS465920.las	Adjusted GPS Time
14RLS465935.las	Adjusted GPS Time
14RLS465950.las	Adjusted GPS Time
14RLS465965.las	Adjusted GPS Time
14RLS465980.las	Adjusted GPS Time
14RLS480875.las	Adjusted GPS Time
14RLS480890.las	Adjusted GPS Time
14RLS480905.las	Adjusted GPS Time
14RLS480920.las	Adjusted GPS Time
14RLS480935.las	Adjusted GPS Time

DPH-3 Report on Time of Global Positioning System Data

File	GPS Time Type
14RLS480950.las	Adjusted GPS Time
14RLS480965.las	Adjusted GPS Time
14RLS480980.las	Adjusted GPS Time
14RLS495815.las	Adjusted GPS Time
14RLS495830.las	Adjusted GPS Time
14RLS495845.las	Adjusted GPS Time
14RLS495860.las	Adjusted GPS Time
14RLS495875.las	Adjusted GPS Time
14RLS495890.las	Adjusted GPS Time
14RLS495905.las	Adjusted GPS Time
14RLS495920.las	Adjusted GPS Time
14RLS495935.las	Adjusted GPS Time
14RLS495950.las	Adjusted GPS Time
14RLS495965.las	Adjusted GPS Time
14RLS495980.las	Adjusted GPS Time
14RLS510740.las	Adjusted GPS Time
14RLS510755.las	Adjusted GPS Time
14RLS510800.las	Adjusted GPS Time
14RLS510815.las	Adjusted GPS Time
14RLS510830.las	Adjusted GPS Time
14RLS510845.las	Adjusted GPS Time
14RLS510860.las	Adjusted GPS Time
14RLS510875.las	Adjusted GPS Time
14RLS510890.las	Adjusted GPS Time
14RLS510905.las	Adjusted GPS Time
14RLS510920.las	Adjusted GPS Time
14RLS510935.las	Adjusted GPS Time
14RLS510950.las	Adjusted GPS Time
14RLS510965.las	Adjusted GPS Time
14RLS510980.las	Adjusted GPS Time
14RLS525695.las	Adjusted GPS Time
14RLS525710.las	Adjusted GPS Time
14RLS525725.las	Adjusted GPS Time
14RLS525740.las	Adjusted GPS Time
14RLS525755.las	Adjusted GPS Time
14RLS525770.las	Adjusted GPS Time
14RLS525785.las	Adjusted GPS Time
14RLS525800.las	Adjusted GPS Time
14RLS525815.las	Adjusted GPS Time
14RLS525830.las	Adjusted GPS Time
14RLS525845.las	Adjusted GPS Time
14RLS525860.las	Adjusted GPS Time
14RLS525875.las	Adjusted GPS Time
14RLS525890.las	Adjusted GPS Time
14RLS525905.las	Adjusted GPS Time
14RLS525920.las	Adjusted GPS Time
14RLS525935.las	Adjusted GPS Time
14RLS525950.las	Adjusted GPS Time
14RLS540695.las	Adjusted GPS Time

DPH-3 Report on Time of Global Positioning System Data

File	GPS Time Type
14RLS540710.las	Adjusted GPS Time
14RLS540725.las	Adjusted GPS Time
14RLS540740.las	Adjusted GPS Time
14RLS540755.las	Adjusted GPS Time
14RLS540770.las	Adjusted GPS Time
14RLS540785.las	Adjusted GPS Time
14RLS540800.las	Adjusted GPS Time
14RLS540815.las	Adjusted GPS Time
14RLS540830.las	Adjusted GPS Time
14RLS540845.las	Adjusted GPS Time
14RLS540860.las	Adjusted GPS Time
14RLS540875.las	Adjusted GPS Time
14RLS540890.las	Adjusted GPS Time
14RLS540905.las	Adjusted GPS Time
14RLS540920.las	Adjusted GPS Time
14RLS555680.las	Adjusted GPS Time
14RLS555695.las	Adjusted GPS Time
14RLS555710.las	Adjusted GPS Time
14RLS555725.las	Adjusted GPS Time
14RLS555740.las	Adjusted GPS Time
14RLS555755.las	Adjusted GPS Time
14RLS555770.las	Adjusted GPS Time
14RLS555785.las	Adjusted GPS Time
14RLS555800.las	Adjusted GPS Time
14RLS555815.las	Adjusted GPS Time
14RLS555830.las	Adjusted GPS Time
14RLS555845.las	Adjusted GPS Time
14RLS555860.las	Adjusted GPS Time
14RLS555875.las	Adjusted GPS Time
14RLS555890.las	Adjusted GPS Time
14RLS555905.las	Adjusted GPS Time
14RLS570650.las	Adjusted GPS Time
14RLS570665.las	Adjusted GPS Time
14RLS570680.las	Adjusted GPS Time
14RLS570695.las	Adjusted GPS Time
14RLS570710.las	Adjusted GPS Time
14RLS570725.las	Adjusted GPS Time
14RLS570740.las	Adjusted GPS Time
14RLS570755.las	Adjusted GPS Time
14RLS570770.las	Adjusted GPS Time
14RLS570785.las	Adjusted GPS Time
14RLS570800.las	Adjusted GPS Time
14RLS570815.las	Adjusted GPS Time
14RLS570830.las	Adjusted GPS Time
14RLS570845.las	Adjusted GPS Time
14RLS570860.las	Adjusted GPS Time
14RLS570875.las	Adjusted GPS Time
14RLS585635.las	Adjusted GPS Time
14RLS585650.las	Adjusted GPS Time

DPH-3 Report on Time of Global Positioning System Data

File	GPS Time Type
14RLS585665.las	Adjusted GPS Time
14RLS585680.las	Adjusted GPS Time
14RLS585695.las	Adjusted GPS Time
14RLS585710.las	Adjusted GPS Time
14RLS585725.las	Adjusted GPS Time
14RLS585740.las	Adjusted GPS Time
14RLS585755.las	Adjusted GPS Time
14RLS585770.las	Adjusted GPS Time
14RLS585785.las	Adjusted GPS Time
14RLS585800.las	Adjusted GPS Time
14RLS585815.las	Adjusted GPS Time
14RLS585830.las	Adjusted GPS Time
14RLS585845.las	Adjusted GPS Time
14RLS600635.las	Adjusted GPS Time
14RLS600650.las	Adjusted GPS Time
14RLS600665.las	Adjusted GPS Time
14RLS600680.las	Adjusted GPS Time
14RLS600695.las	Adjusted GPS Time
14RLS600710.las	Adjusted GPS Time
14RLS600725.las	Adjusted GPS Time
14RLS600740.las	Adjusted GPS Time
14RLS600755.las	Adjusted GPS Time
14RLS600770.las	Adjusted GPS Time
14RLS600785.las	Adjusted GPS Time
14RLS600800.las	Adjusted GPS Time
14RLS615560.las	Adjusted GPS Time
14RLS615575.las	Adjusted GPS Time
14RLS615590.las	Adjusted GPS Time
14RLS615605.las	Adjusted GPS Time
14RLS615620.las	Adjusted GPS Time
14RLS615635.las	Adjusted GPS Time
14RLS615650.las	Adjusted GPS Time
14RLS615665.las	Adjusted GPS Time
14RLS615680.las	Adjusted GPS Time
14RLS615695.las	Adjusted GPS Time
14RLS615710.las	Adjusted GPS Time
14RLS615725.las	Adjusted GPS Time
14RLS630545.las	Adjusted GPS Time
14RLS630560.las	Adjusted GPS Time
14RLS630575.las	Adjusted GPS Time
14RLS630590.las	Adjusted GPS Time
14RLS630605.las	Adjusted GPS Time
14RLS630620.las	Adjusted GPS Time
14RLS630635.las	Adjusted GPS Time
14RLS630650.las	Adjusted GPS Time
14RLS630665.las	Adjusted GPS Time
14RLS630680.las	Adjusted GPS Time
14RLS630695.las	Adjusted GPS Time
14RLS630710.las	Adjusted GPS Time

DPH-3 Report on Time of Global Positioning System Data

File	GPS Time Type
14RLS630725.las	Adjusted GPS Time
14RLS645500.las	Adjusted GPS Time
14RLS645530.las	Adjusted GPS Time
14RLS645545.las	Adjusted GPS Time
14RLS645560.las	Adjusted GPS Time
14RLS645575.las	Adjusted GPS Time
14RLS645590.las	Adjusted GPS Time
14RLS645605.las	Adjusted GPS Time
14RLS645620.las	Adjusted GPS Time
14RLS645635.las	Adjusted GPS Time
14RLS645650.las	Adjusted GPS Time
14RLS645665.las	Adjusted GPS Time
14RLS645680.las	Adjusted GPS Time
14RLS645695.las	Adjusted GPS Time
14RLS645710.las	Adjusted GPS Time
14RLS660485.las	Adjusted GPS Time
14RLS660500.las	Adjusted GPS Time
14RLS660515.las	Adjusted GPS Time
14RLS660530.las	Adjusted GPS Time
14RLS660545.las	Adjusted GPS Time
14RLS660560.las	Adjusted GPS Time
14RLS660575.las	Adjusted GPS Time
14RLS660590.las	Adjusted GPS Time
14RLS660605.las	Adjusted GPS Time
14RLS660620.las	Adjusted GPS Time
14RLS660635.las	Adjusted GPS Time
14RLS660650.las	Adjusted GPS Time
14RLS660665.las	Adjusted GPS Time
14RLS660680.las	Adjusted GPS Time
14RLS660695.las	Adjusted GPS Time
14RLS675395.las	Adjusted GPS Time
14RLS675410.las	Adjusted GPS Time
14RLS675425.las	Adjusted GPS Time
14RLS675440.las	Adjusted GPS Time
14RLS675455.las	Adjusted GPS Time
14RLS675470.las	Adjusted GPS Time
14RLS675485.las	Adjusted GPS Time
14RLS675500.las	Adjusted GPS Time
14RLS675515.las	Adjusted GPS Time
14RLS675530.las	Adjusted GPS Time
14RLS675545.las	Adjusted GPS Time
14RLS675560.las	Adjusted GPS Time
14RLS675575.las	Adjusted GPS Time
14RLS675590.las	Adjusted GPS Time
14RLS675605.las	Adjusted GPS Time
14RLS675620.las	Adjusted GPS Time
14RLS675635.las	Adjusted GPS Time
14RLS675650.las	Adjusted GPS Time
14RLS675665.las	Adjusted GPS Time

DPH-3 Report on Time of Global Positioning System Data

File	GPS Time Type
14RLS690380.las	Adjusted GPS Time
14RLS690395.las	Adjusted GPS Time
14RLS690410.las	Adjusted GPS Time
14RLS690425.las	Adjusted GPS Time
14RLS690440.las	Adjusted GPS Time
14RLS690455.las	Adjusted GPS Time
14RLS690470.las	Adjusted GPS Time
14RLS690485.las	Adjusted GPS Time
14RLS690500.las	Adjusted GPS Time
14RLS690515.las	Adjusted GPS Time
14RLS690530.las	Adjusted GPS Time
14RLS690545.las	Adjusted GPS Time
14RLS690560.las	Adjusted GPS Time
14RLS690575.las	Adjusted GPS Time
14RLS690590.las	Adjusted GPS Time
14RLS690605.las	Adjusted GPS Time
14RLS690620.las	Adjusted GPS Time
14RLS690635.las	Adjusted GPS Time
14RLS690650.las	Adjusted GPS Time
14RLS705335.las	Adjusted GPS Time
14RLS705350.las	Adjusted GPS Time
14RLS705365.las	Adjusted GPS Time
14RLS705380.las	Adjusted GPS Time
14RLS705395.las	Adjusted GPS Time
14RLS705410.las	Adjusted GPS Time
14RLS705425.las	Adjusted GPS Time
14RLS705440.las	Adjusted GPS Time
14RLS705455.las	Adjusted GPS Time
14RLS705470.las	Adjusted GPS Time
14RLS705485.las	Adjusted GPS Time
14RLS705500.las	Adjusted GPS Time
14RLS705515.las	Adjusted GPS Time
14RLS705530.las	Adjusted GPS Time
14RLS705545.las	Adjusted GPS Time
14RLS705560.las	Adjusted GPS Time
14RLS705575.las	Adjusted GPS Time
14RLS705590.las	Adjusted GPS Time
14RLS705605.las	Adjusted GPS Time
14RLS705620.las	Adjusted GPS Time
14RLS705635.las	Adjusted GPS Time
14RLS720275.las	Adjusted GPS Time
14RLS720290.las	Adjusted GPS Time
14RLS720305.las	Adjusted GPS Time
14RLS720320.las	Adjusted GPS Time
14RLS720335.las	Adjusted GPS Time
14RLS720350.las	Adjusted GPS Time
14RLS720365.las	Adjusted GPS Time
14RLS720380.las	Adjusted GPS Time
14RLS720395.las	Adjusted GPS Time

DPH-3 Report on Time of Global Positioning System Data

File	GPS Time Type
14RLS720410.las	Adjusted GPS Time
14RLS720425.las	Adjusted GPS Time
14RLS720440.las	Adjusted GPS Time
14RLS720455.las	Adjusted GPS Time
14RLS720470.las	Adjusted GPS Time
14RLS720485.las	Adjusted GPS Time
14RLS720500.las	Adjusted GPS Time
14RLS720515.las	Adjusted GPS Time
14RLS720530.las	Adjusted GPS Time
14RLS720545.las	Adjusted GPS Time
14RLS720560.las	Adjusted GPS Time
14RLS720575.las	Adjusted GPS Time
14RLS720590.las	Adjusted GPS Time
14RLS720605.las	Adjusted GPS Time
14RLS735260.las	Adjusted GPS Time
14RLS735275.las	Adjusted GPS Time
14RLS735290.las	Adjusted GPS Time
14RLS735305.las	Adjusted GPS Time
14RLS735320.las	Adjusted GPS Time
14RLS735335.las	Adjusted GPS Time
14RLS735350.las	Adjusted GPS Time
14RLS735365.las	Adjusted GPS Time
14RLS735380.las	Adjusted GPS Time
14RLS735395.las	Adjusted GPS Time
14RLS735410.las	Adjusted GPS Time
14RLS735425.las	Adjusted GPS Time
14RLS735440.las	Adjusted GPS Time
14RLS735455.las	Adjusted GPS Time
14RLS735470.las	Adjusted GPS Time
14RLS735485.las	Adjusted GPS Time
14RLS735500.las	Adjusted GPS Time
14RLS735515.las	Adjusted GPS Time
14RLS735530.las	Adjusted GPS Time
14RLS735545.las	Adjusted GPS Time
14RLS735560.las	Adjusted GPS Time
14RLS735575.las	Adjusted GPS Time
14RLS735590.las	Adjusted GPS Time
14RLS750230.las	Adjusted GPS Time
14RLS750245.las	Adjusted GPS Time
14RLS750260.las	Adjusted GPS Time
14RLS750275.las	Adjusted GPS Time
14RLS750290.las	Adjusted GPS Time
14RLS750305.las	Adjusted GPS Time
14RLS750320.las	Adjusted GPS Time
14RLS750335.las	Adjusted GPS Time
14RLS750350.las	Adjusted GPS Time
14RLS750365.las	Adjusted GPS Time
14RLS750380.las	Adjusted GPS Time
14RLS750395.las	Adjusted GPS Time

DPH-3 Report on Time of Global Positioning System Data

File	GPS Time Type
14RLS750410.las	Adjusted GPS Time
14RLS750425.las	Adjusted GPS Time
14RLS750440.las	Adjusted GPS Time
14RLS750455.las	Adjusted GPS Time
14RLS750470.las	Adjusted GPS Time
14RLS750485.las	Adjusted GPS Time
14RLS750500.las	Adjusted GPS Time
14RLS750515.las	Adjusted GPS Time
14RLS750530.las	Adjusted GPS Time
14RLS750545.las	Adjusted GPS Time
14RLS750560.las	Adjusted GPS Time
14RLS750575.las	Adjusted GPS Time
14RLS765230.las	Adjusted GPS Time
14RLS765245.las	Adjusted GPS Time
14RLS765260.las	Adjusted GPS Time
14RLS765275.las	Adjusted GPS Time
14RLS765290.las	Adjusted GPS Time
14RLS765305.las	Adjusted GPS Time
14RLS765320.las	Adjusted GPS Time
14RLS765335.las	Adjusted GPS Time
14RLS765350.las	Adjusted GPS Time
14RLS765365.las	Adjusted GPS Time
14RLS765380.las	Adjusted GPS Time
14RLS765395.las	Adjusted GPS Time
14RLS765410.las	Adjusted GPS Time
14RLS765425.las	Adjusted GPS Time
14RLS765440.las	Adjusted GPS Time
14RLS765455.las	Adjusted GPS Time
14RLS765470.las	Adjusted GPS Time
14RLS765485.las	Adjusted GPS Time
14RLS765500.las	Adjusted GPS Time
14RLS765515.las	Adjusted GPS Time
14RLS780230.las	Adjusted GPS Time
14RLS780245.las	Adjusted GPS Time
14RLS780260.las	Adjusted GPS Time
14RLS780275.las	Adjusted GPS Time
14RLS780290.las	Adjusted GPS Time
14RLS780305.las	Adjusted GPS Time
14RLS780320.las	Adjusted GPS Time
14RLS780335.las	Adjusted GPS Time
14RLS780350.las	Adjusted GPS Time
14RLS780365.las	Adjusted GPS Time
14RLS780380.las	Adjusted GPS Time
14RLS780395.las	Adjusted GPS Time
14RLS780410.las	Adjusted GPS Time
14RLS780425.las	Adjusted GPS Time
14RLS780440.las	Adjusted GPS Time
14RLS780455.las	Adjusted GPS Time
14RLS795185.las	Adjusted GPS Time

DPH-3 Report on Time of Global Positioning System Data

File	GPS Time Type
14RLS795200.las	Adjusted GPS Time
14RLS795215.las	Adjusted GPS Time
14RLS795230.las	Adjusted GPS Time
14RLS795245.las	Adjusted GPS Time
14RLS795260.las	Adjusted GPS Time
14RLS795275.las	Adjusted GPS Time
14RLS795290.las	Adjusted GPS Time
14RLS795305.las	Adjusted GPS Time
14RLS795320.las	Adjusted GPS Time
14RLS795335.las	Adjusted GPS Time
14RLS795350.las	Adjusted GPS Time
14RLS795365.las	Adjusted GPS Time
14RLS795380.las	Adjusted GPS Time
14RLS795395.las	Adjusted GPS Time
14RLS795410.las	Adjusted GPS Time
14RLS795425.las	Adjusted GPS Time
14RLS810185.las	Adjusted GPS Time
14RLS810200.las	Adjusted GPS Time
14RLS810215.las	Adjusted GPS Time
14RLS810230.las	Adjusted GPS Time
14RLS810245.las	Adjusted GPS Time
14RLS810260.las	Adjusted GPS Time
14RLS810275.las	Adjusted GPS Time
14RLS810290.las	Adjusted GPS Time
14RLS810305.las	Adjusted GPS Time
14RLS810320.las	Adjusted GPS Time
14RLS810335.las	Adjusted GPS Time
14RLS825170.las	Adjusted GPS Time
14RLS825185.las	Adjusted GPS Time
14RLS825200.las	Adjusted GPS Time
14RLS825215.las	Adjusted GPS Time
14RLS825230.las	Adjusted GPS Time
14RLS825245.las	Adjusted GPS Time
14RLS825260.las	Adjusted GPS Time
14RLS825275.las	Adjusted GPS Time
14RLS825290.las	Adjusted GPS Time
14RLS825305.las	Adjusted GPS Time
14RLS840155.las	Adjusted GPS Time
14RLS840170.las	Adjusted GPS Time
14RLS840185.las	Adjusted GPS Time
14RLS840200.las	Adjusted GPS Time
14RLS840215.las	Adjusted GPS Time
14RLS840230.las	Adjusted GPS Time
14RLS840245.las	Adjusted GPS Time
14RLS840260.las	Adjusted GPS Time
14RLS840275.las	Adjusted GPS Time
14RLS840290.las	Adjusted GPS Time
14RLS855155.las	Adjusted GPS Time
14RLS855170.las	Adjusted GPS Time

DPH-3 Report on Time of Global Positioning System Data

File	GPS Time Type
14RLS855185.las	Adjusted GPS Time
14RLS855200.las	Adjusted GPS Time
14RLS855215.las	Adjusted GPS Time
14RLS855230.las	Adjusted GPS Time
14RLS855245.las	Adjusted GPS Time
14RLS855260.las	Adjusted GPS Time
14RLS855275.las	Adjusted GPS Time
14RLS870155.las	Adjusted GPS Time
14RLS870170.las	Adjusted GPS Time
14RLS870185.las	Adjusted GPS Time
14RLS870200.las	Adjusted GPS Time
14RLS870215.las	Adjusted GPS Time
14RLS870230.las	Adjusted GPS Time
14RLS870245.las	Adjusted GPS Time
14RLS870260.las	Adjusted GPS Time
14RLS885140.las	Adjusted GPS Time
14RLS885155.las	Adjusted GPS Time
14RLS885170.las	Adjusted GPS Time
14RLS885185.las	Adjusted GPS Time
14RLS885200.las	Adjusted GPS Time
14RLS885215.las	Adjusted GPS Time
14RLS885230.las	Adjusted GPS Time
14RLS885245.las	Adjusted GPS Time
14RLS900140.las	Adjusted GPS Time
14RLS900155.las	Adjusted GPS Time
14RLS900170.las	Adjusted GPS Time
14RLS900185.las	Adjusted GPS Time
14RLS900200.las	Adjusted GPS Time
14RLS900215.las	Adjusted GPS Time
14RLS900230.las	Adjusted GPS Time
14RLS915125.las	Adjusted GPS Time
14RLS915140.las	Adjusted GPS Time
14RLS915155.las	Adjusted GPS Time
14RLS915170.las	Adjusted GPS Time
14RLS915185.las	Adjusted GPS Time
14RLS915200.las	Adjusted GPS Time
14RLS915215.las	Adjusted GPS Time
14RLS915230.las	Adjusted GPS Time
14RLS930110.las	Adjusted GPS Time
14RLS930125.las	Adjusted GPS Time
14RLS930140.las	Adjusted GPS Time
14RLS930155.las	Adjusted GPS Time
14RLS930170.las	Adjusted GPS Time
14RLS930185.las	Adjusted GPS Time
14RLS930200.las	Adjusted GPS Time
14RLS930215.las	Adjusted GPS Time
14RLS945080.las	Adjusted GPS Time
14RLS945095.las	Adjusted GPS Time
14RLS945110.las	Adjusted GPS Time

DPH-3 Report on Time of Global Positioning System Data

File	GPS Time Type
14RLS945125.las	Adjusted GPS Time
14RLS945140.las	Adjusted GPS Time
14RLS945155.las	Adjusted GPS Time
14RLS945170.las	Adjusted GPS Time
14RLS945185.las	Adjusted GPS Time
14RLS945200.las	Adjusted GPS Time
14RLS960050.las	Adjusted GPS Time
14RLS960065.las	Adjusted GPS Time
14RLS960080.las	Adjusted GPS Time
14RLS960095.las	Adjusted GPS Time
14RLS960110.las	Adjusted GPS Time
14RLS960125.las	Adjusted GPS Time
14RLS960140.las	Adjusted GPS Time
14RLS960155.las	Adjusted GPS Time
14RLS960170.las	Adjusted GPS Time
14RLS960185.las	Adjusted GPS Time
14RLS975050.las	Adjusted GPS Time
14RLS975065.las	Adjusted GPS Time
14RLS975080.las	Adjusted GPS Time
14RLS975095.las	Adjusted GPS Time
14RLS975110.las	Adjusted GPS Time
14RLS975125.las	Adjusted GPS Time
14RLS975140.las	Adjusted GPS Time
14RLS975155.las	Adjusted GPS Time
14RLS975170.las	Adjusted GPS Time
14RLS990005.las	Adjusted GPS Time
14RLS990020.las	Adjusted GPS Time
14RLS990035.las	Adjusted GPS Time
14RLS990050.las	Adjusted GPS Time
14RLS990065.las	Adjusted GPS Time
14RLS990080.las	Adjusted GPS Time
14RLS990095.las	Adjusted GPS Time
14RLS990110.las	Adjusted GPS Time
14RLS990125.las	Adjusted GPS Time
14RLS990140.las	Adjusted GPS Time
14RLS990155.las	Adjusted GPS Time
14RLT000565.las	Adjusted GPS Time
14RLT000580.las	Adjusted GPS Time
14RLT000595.las	Adjusted GPS Time
14RLT000610.las	Adjusted GPS Time
14RLT000625.las	Adjusted GPS Time
14RLT015535.las	Adjusted GPS Time
14RLT015550.las	Adjusted GPS Time
14RLT015565.las	Adjusted GPS Time
14RLT015580.las	Adjusted GPS Time
14RLT015595.las	Adjusted GPS Time
14RLT015610.las	Adjusted GPS Time
14RLT015625.las	Adjusted GPS Time
14RLT030505.las	Adjusted GPS Time

DPH-3 Report on Time of Global Positioning System Data

File	GPS Time Type
14RLT030520.las	Adjusted GPS Time
14RLT030535.las	Adjusted GPS Time
14RLT030550.las	Adjusted GPS Time
14RLT030565.las	Adjusted GPS Time
14RLT030580.las	Adjusted GPS Time
14RLT030595.las	Adjusted GPS Time
14RLT030610.las	Adjusted GPS Time
14RLT030625.las	Adjusted GPS Time
14RLT045490.las	Adjusted GPS Time
14RLT045505.las	Adjusted GPS Time
14RLT045520.las	Adjusted GPS Time
14RLT045535.las	Adjusted GPS Time
14RLT045550.las	Adjusted GPS Time
14RLT045565.las	Adjusted GPS Time
14RLT045580.las	Adjusted GPS Time
14RLT045595.las	Adjusted GPS Time
14RLT045610.las	Adjusted GPS Time
14RLT045625.las	Adjusted GPS Time
14RLT060490.las	Adjusted GPS Time
14RLT060505.las	Adjusted GPS Time
14RLT060520.las	Adjusted GPS Time
14RLT060535.las	Adjusted GPS Time
14RLT060550.las	Adjusted GPS Time
14RLT060565.las	Adjusted GPS Time
14RLT060580.las	Adjusted GPS Time
14RLT060595.las	Adjusted GPS Time
14RLT060610.las	Adjusted GPS Time
14RLT060625.las	Adjusted GPS Time
14RLT075475.las	Adjusted GPS Time
14RLT075490.las	Adjusted GPS Time
14RLT075505.las	Adjusted GPS Time
14RLT075520.las	Adjusted GPS Time
14RLT075535.las	Adjusted GPS Time
14RLT075550.las	Adjusted GPS Time
14RLT075565.las	Adjusted GPS Time
14RLT075580.las	Adjusted GPS Time
14RLT075595.las	Adjusted GPS Time
14RLT075610.las	Adjusted GPS Time
14RLT075625.las	Adjusted GPS Time
14RLT090475.las	Adjusted GPS Time
14RLT090490.las	Adjusted GPS Time
14RLT090505.las	Adjusted GPS Time
14RLT090520.las	Adjusted GPS Time
14RLT090535.las	Adjusted GPS Time
14RLT090550.las	Adjusted GPS Time
14RLT090565.las	Adjusted GPS Time
14RLT090580.las	Adjusted GPS Time
14RLT090595.las	Adjusted GPS Time
14RLT090610.las	Adjusted GPS Time

DPH-3 Report on Time of Global Positioning System Data

File	GPS Time Type
14RLT090625.las	Adjusted GPS Time
14RLT105460.las	Adjusted GPS Time
14RLT105475.las	Adjusted GPS Time
14RLT105490.las	Adjusted GPS Time
14RLT105505.las	Adjusted GPS Time
14RLT105520.las	Adjusted GPS Time
14RLT105535.las	Adjusted GPS Time
14RLT105550.las	Adjusted GPS Time
14RLT105565.las	Adjusted GPS Time
14RLT105580.las	Adjusted GPS Time
14RLT105595.las	Adjusted GPS Time
14RLT105610.las	Adjusted GPS Time
14RLT105625.las	Adjusted GPS Time
14RLT120445.las	Adjusted GPS Time
14RLT120460.las	Adjusted GPS Time
14RLT120475.las	Adjusted GPS Time
14RLT120490.las	Adjusted GPS Time
14RLT120505.las	Adjusted GPS Time
14RLT120520.las	Adjusted GPS Time
14RLT120535.las	Adjusted GPS Time
14RLT120550.las	Adjusted GPS Time
14RLT120565.las	Adjusted GPS Time
14RLT120580.las	Adjusted GPS Time
14RLT120595.las	Adjusted GPS Time
14RLT120610.las	Adjusted GPS Time
14RLT120625.las	Adjusted GPS Time
14RLT135430.las	Adjusted GPS Time
14RLT135445.las	Adjusted GPS Time
14RLT135460.las	Adjusted GPS Time
14RLT135475.las	Adjusted GPS Time
14RLT135490.las	Adjusted GPS Time
14RLT135505.las	Adjusted GPS Time
14RLT135520.las	Adjusted GPS Time
14RLT135535.las	Adjusted GPS Time
14RLT135550.las	Adjusted GPS Time
14RLT135565.las	Adjusted GPS Time
14RLT135580.las	Adjusted GPS Time
14RLT135595.las	Adjusted GPS Time
14RLT135610.las	Adjusted GPS Time
14RLT135625.las	Adjusted GPS Time
14RLT150430.las	Adjusted GPS Time
14RLT150445.las	Adjusted GPS Time
14RLT150460.las	Adjusted GPS Time
14RLT150475.las	Adjusted GPS Time
14RLT150490.las	Adjusted GPS Time
14RLT150505.las	Adjusted GPS Time
14RLT150520.las	Adjusted GPS Time
14RLT150535.las	Adjusted GPS Time
14RLT150550.las	Adjusted GPS Time

DPH-3 Report on Time of Global Positioning System Data

File	GPS Time Type
14RLT150565.las	Adjusted GPS Time
14RLT150580.las	Adjusted GPS Time
14RLT150595.las	Adjusted GPS Time
14RLT150610.las	Adjusted GPS Time
14RLT150625.las	Adjusted GPS Time
14RLT165400.las	Adjusted GPS Time
14RLT165415.las	Adjusted GPS Time
14RLT165430.las	Adjusted GPS Time
14RLT165445.las	Adjusted GPS Time
14RLT165460.las	Adjusted GPS Time
14RLT165475.las	Adjusted GPS Time
14RLT165490.las	Adjusted GPS Time
14RLT165505.las	Adjusted GPS Time
14RLT165520.las	Adjusted GPS Time
14RLT165535.las	Adjusted GPS Time
14RLT165550.las	Adjusted GPS Time
14RLT165565.las	Adjusted GPS Time
14RLT165580.las	Adjusted GPS Time
14RLT165595.las	Adjusted GPS Time
14RLT165610.las	Adjusted GPS Time
14RLT165625.las	Adjusted GPS Time
14RLT180385.las	Adjusted GPS Time
14RLT180400.las	Adjusted GPS Time
14RLT180415.las	Adjusted GPS Time
14RLT180430.las	Adjusted GPS Time
14RLT180445.las	Adjusted GPS Time
14RLT180460.las	Adjusted GPS Time
14RLT180475.las	Adjusted GPS Time
14RLT180490.las	Adjusted GPS Time
14RLT180505.las	Adjusted GPS Time
14RLT180520.las	Adjusted GPS Time
14RLT180610.las	Adjusted GPS Time
14RLT180625.las	Adjusted GPS Time
14RLT195385.las	Adjusted GPS Time
14RLT195400.las	Adjusted GPS Time
14RLT195415.las	Adjusted GPS Time
14RLT195430.las	Adjusted GPS Time
14RLT195445.las	Adjusted GPS Time
14RLT195460.las	Adjusted GPS Time
14RLT195475.las	Adjusted GPS Time
14RLT195490.las	Adjusted GPS Time
14RLT195505.las	Adjusted GPS Time
14RLT210370.las	Adjusted GPS Time
14RLT210385.las	Adjusted GPS Time
14RLT210400.las	Adjusted GPS Time
14RLT210415.las	Adjusted GPS Time
14RLT210430.las	Adjusted GPS Time
14RLT210445.las	Adjusted GPS Time
14RLT210460.las	Adjusted GPS Time

DPH-3 Report on Time of Global Positioning System Data

File	GPS Time Type
14RLT210475.las	Adjusted GPS Time
14RLT210490.las	Adjusted GPS Time
14RLT210505.las	Adjusted GPS Time
14RLT225370.las	Adjusted GPS Time
14RLT225385.las	Adjusted GPS Time
14RLT225400.las	Adjusted GPS Time
14RLT225415.las	Adjusted GPS Time
14RLT225430.las	Adjusted GPS Time
14RLT225445.las	Adjusted GPS Time
14RLT225460.las	Adjusted GPS Time
14RLT225475.las	Adjusted GPS Time
14RLT225490.las	Adjusted GPS Time
14RLT240340.las	Adjusted GPS Time
14RLT240355.las	Adjusted GPS Time
14RLT240370.las	Adjusted GPS Time
14RLT240385.las	Adjusted GPS Time
14RLT240400.las	Adjusted GPS Time
14RLT240415.las	Adjusted GPS Time
14RLT240430.las	Adjusted GPS Time
14RLT240445.las	Adjusted GPS Time
14RLT240460.las	Adjusted GPS Time
14RLT240475.las	Adjusted GPS Time
14RLT255325.las	Adjusted GPS Time
14RLT255340.las	Adjusted GPS Time
14RLT255355.las	Adjusted GPS Time
14RLT255370.las	Adjusted GPS Time
14RLT255385.las	Adjusted GPS Time
14RLT255400.las	Adjusted GPS Time
14RLT255415.las	Adjusted GPS Time
14RLT255430.las	Adjusted GPS Time
14RLT255445.las	Adjusted GPS Time
14RLT255460.las	Adjusted GPS Time
14RLT270265.las	Adjusted GPS Time
14RLT270280.las	Adjusted GPS Time
14RLT270295.las	Adjusted GPS Time
14RLT270310.las	Adjusted GPS Time
14RLT270325.las	Adjusted GPS Time
14RLT270340.las	Adjusted GPS Time
14RLT270355.las	Adjusted GPS Time
14RLT270370.las	Adjusted GPS Time
14RLT270385.las	Adjusted GPS Time
14RLT270400.las	Adjusted GPS Time
14RLT270415.las	Adjusted GPS Time
14RLT270430.las	Adjusted GPS Time
14RLT285250.las	Adjusted GPS Time
14RLT285265.las	Adjusted GPS Time
14RLT285280.las	Adjusted GPS Time
14RLT285295.las	Adjusted GPS Time
14RLT285310.las	Adjusted GPS Time

DPH-3 Report on Time of Global Positioning System Data

File	GPS Time Type
14RLT285325.las	Adjusted GPS Time
14RLT285340.las	Adjusted GPS Time
14RLT285355.las	Adjusted GPS Time
14RLT285370.las	Adjusted GPS Time
14RLT285385.las	Adjusted GPS Time
14RLT285400.las	Adjusted GPS Time
14RLT285415.las	Adjusted GPS Time
14RLT300235.las	Adjusted GPS Time
14RLT300250.las	Adjusted GPS Time
14RLT300265.las	Adjusted GPS Time
14RLT300280.las	Adjusted GPS Time
14RLT300295.las	Adjusted GPS Time
14RLT300310.las	Adjusted GPS Time
14RLT300325.las	Adjusted GPS Time
14RLT300340.las	Adjusted GPS Time
14RLT300355.las	Adjusted GPS Time
14RLT300370.las	Adjusted GPS Time
14RLT300385.las	Adjusted GPS Time
14RLT300400.las	Adjusted GPS Time
14RLT315220.las	Adjusted GPS Time
14RLT315235.las	Adjusted GPS Time
14RLT315250.las	Adjusted GPS Time
14RLT315265.las	Adjusted GPS Time
14RLT315280.las	Adjusted GPS Time
14RLT315295.las	Adjusted GPS Time
14RLT315310.las	Adjusted GPS Time
14RLT315325.las	Adjusted GPS Time
14RLT315340.las	Adjusted GPS Time
14RLT315355.las	Adjusted GPS Time
14RLT315370.las	Adjusted GPS Time
14RLT315385.las	Adjusted GPS Time
14RLT330220.las	Adjusted GPS Time
14RLT330235.las	Adjusted GPS Time
14RLT330250.las	Adjusted GPS Time
14RLT330265.las	Adjusted GPS Time
14RLT330280.las	Adjusted GPS Time
14RLT330295.las	Adjusted GPS Time
14RLT330310.las	Adjusted GPS Time
14RLT330325.las	Adjusted GPS Time
14RLT330340.las	Adjusted GPS Time
14RLT330355.las	Adjusted GPS Time
14RLT330370.las	Adjusted GPS Time
14RLT345205.las	Adjusted GPS Time
14RLT345220.las	Adjusted GPS Time
14RLT345235.las	Adjusted GPS Time
14RLT345250.las	Adjusted GPS Time
14RLT345265.las	Adjusted GPS Time
14RLT345280.las	Adjusted GPS Time
14RLT345295.las	Adjusted GPS Time

DPH-3 Report on Time of Global Positioning System Data

File	GPS Time Type
14RLT345310.las	Adjusted GPS Time
14RLT345325.las	Adjusted GPS Time
14RLT345340.las	Adjusted GPS Time
14RLT345355.las	Adjusted GPS Time
14RLT360175.las	Adjusted GPS Time
14RLT360190.las	Adjusted GPS Time
14RLT360205.las	Adjusted GPS Time
14RLT360220.las	Adjusted GPS Time
14RLT360235.las	Adjusted GPS Time
14RLT360250.las	Adjusted GPS Time
14RLT360265.las	Adjusted GPS Time
14RLT360280.las	Adjusted GPS Time
14RLT360295.las	Adjusted GPS Time
14RLT360310.las	Adjusted GPS Time
14RLT360325.las	Adjusted GPS Time
14RLT360340.las	Adjusted GPS Time
14RLT375025.las	Adjusted GPS Time
14RLT375100.las	Adjusted GPS Time
14RLT375115.las	Adjusted GPS Time
14RLT375130.las	Adjusted GPS Time
14RLT375145.las	Adjusted GPS Time
14RLT375160.las	Adjusted GPS Time
14RLT375175.las	Adjusted GPS Time
14RLT375190.las	Adjusted GPS Time
14RLT375205.las	Adjusted GPS Time
14RLT375220.las	Adjusted GPS Time
14RLT375235.las	Adjusted GPS Time
14RLT375250.las	Adjusted GPS Time
14RLT375265.las	Adjusted GPS Time
14RLT375280.las	Adjusted GPS Time
14RLT375295.las	Adjusted GPS Time
14RLT375310.las	Adjusted GPS Time
14RLT375325.las	Adjusted GPS Time
14RLT390010.las	Adjusted GPS Time
14RLT390025.las	Adjusted GPS Time
14RLT390040.las	Adjusted GPS Time
14RLT390055.las	Adjusted GPS Time
14RLT390070.las	Adjusted GPS Time
14RLT390085.las	Adjusted GPS Time
14RLT390100.las	Adjusted GPS Time
14RLT390115.las	Adjusted GPS Time
14RLT390130.las	Adjusted GPS Time
14RLT390145.las	Adjusted GPS Time
14RLT390160.las	Adjusted GPS Time
14RLT390175.las	Adjusted GPS Time
14RLT390190.las	Adjusted GPS Time
14RLT390205.las	Adjusted GPS Time
14RLT390220.las	Adjusted GPS Time
14RLT390235.las	Adjusted GPS Time

DPH-3 Report on Time of Global Positioning System Data

File	GPS Time Type
14RLT390250.las	Adjusted GPS Time
14RLT390265.las	Adjusted GPS Time
14RLT390280.las	Adjusted GPS Time
14RLT390295.las	Adjusted GPS Time
14RLT390310.las	Adjusted GPS Time
14RLT390995.las	Adjusted GPS Time
14RLT405010.las	Adjusted GPS Time
14RLT405025.las	Adjusted GPS Time
14RLT405040.las	Adjusted GPS Time
14RLT405055.las	Adjusted GPS Time
14RLT405070.las	Adjusted GPS Time
14RLT405085.las	Adjusted GPS Time
14RLT405100.las	Adjusted GPS Time
14RLT405115.las	Adjusted GPS Time
14RLT405130.las	Adjusted GPS Time
14RLT405145.las	Adjusted GPS Time
14RLT405160.las	Adjusted GPS Time
14RLT405175.las	Adjusted GPS Time
14RLT405190.las	Adjusted GPS Time
14RLT405205.las	Adjusted GPS Time
14RLT405220.las	Adjusted GPS Time
14RLT405235.las	Adjusted GPS Time
14RLT405250.las	Adjusted GPS Time
14RLT405265.las	Adjusted GPS Time
14RLT405280.las	Adjusted GPS Time
14RLT405295.las	Adjusted GPS Time
14RLT405995.las	Adjusted GPS Time
14RLT420010.las	Adjusted GPS Time
14RLT420025.las	Adjusted GPS Time
14RLT420040.las	Adjusted GPS Time
14RLT420055.las	Adjusted GPS Time
14RLT420070.las	Adjusted GPS Time
14RLT420085.las	Adjusted GPS Time
14RLT420100.las	Adjusted GPS Time
14RLT420115.las	Adjusted GPS Time
14RLT420130.las	Adjusted GPS Time
14RLT420145.las	Adjusted GPS Time
14RLT420160.las	Adjusted GPS Time
14RLT420175.las	Adjusted GPS Time
14RLT420190.las	Adjusted GPS Time
14RLT420205.las	Adjusted GPS Time
14RLT420220.las	Adjusted GPS Time
14RLT420235.las	Adjusted GPS Time
14RLT420250.las	Adjusted GPS Time
14RLT420265.las	Adjusted GPS Time
14RLT420995.las	Adjusted GPS Time
14RLT435010.las	Adjusted GPS Time
14RLT435025.las	Adjusted GPS Time
14RLT435040.las	Adjusted GPS Time

DPH-3 Report on Time of Global Positioning System Data

File	GPS Time Type
14RLT435055.las	Adjusted GPS Time
14RLT435070.las	Adjusted GPS Time
14RLT435085.las	Adjusted GPS Time
14RLT435100.las	Adjusted GPS Time
14RLT435115.las	Adjusted GPS Time
14RLT435130.las	Adjusted GPS Time
14RLT435145.las	Adjusted GPS Time
14RLT435160.las	Adjusted GPS Time
14RLT435175.las	Adjusted GPS Time
14RLT435190.las	Adjusted GPS Time
14RLT435205.las	Adjusted GPS Time
14RLT435220.las	Adjusted GPS Time
14RLT435235.las	Adjusted GPS Time
14RLT435250.las	Adjusted GPS Time
14RLT435995.las	Adjusted GPS Time
14RLT450010.las	Adjusted GPS Time
14RLT450025.las	Adjusted GPS Time
14RLT450040.las	Adjusted GPS Time
14RLT450055.las	Adjusted GPS Time
14RLT450070.las	Adjusted GPS Time
14RLT450085.las	Adjusted GPS Time
14RLT450100.las	Adjusted GPS Time
14RLT450115.las	Adjusted GPS Time
14RLT450130.las	Adjusted GPS Time
14RLT450145.las	Adjusted GPS Time
14RLT450160.las	Adjusted GPS Time
14RLT450175.las	Adjusted GPS Time
14RLT450190.las	Adjusted GPS Time
14RLT450205.las	Adjusted GPS Time
14RLT450220.las	Adjusted GPS Time
14RLT450995.las	Adjusted GPS Time
14RLT465010.las	Adjusted GPS Time
14RLT465025.las	Adjusted GPS Time
14RLT465040.las	Adjusted GPS Time
14RLT465055.las	Adjusted GPS Time
14RLT465070.las	Adjusted GPS Time
14RLT465085.las	Adjusted GPS Time
14RLT465100.las	Adjusted GPS Time
14RLT465115.las	Adjusted GPS Time
14RLT465130.las	Adjusted GPS Time
14RLT465145.las	Adjusted GPS Time
14RLT465160.las	Adjusted GPS Time
14RLT465175.las	Adjusted GPS Time
14RLT465995.las	Adjusted GPS Time
14RLT480010.las	Adjusted GPS Time
14RLT480025.las	Adjusted GPS Time
14RLT480040.las	Adjusted GPS Time
14RLT480055.las	Adjusted GPS Time
14RLT480070.las	Adjusted GPS Time

DPH-3 Report on Time of Global Positioning System Data

File	GPS Time Type
14RLT480085.las	Adjusted GPS Time
14RLT480995.las	Adjusted GPS Time
14RLT495010.las	Adjusted GPS Time
14RLT495025.las	Adjusted GPS Time
14RLT495040.las	Adjusted GPS Time
14RLT495995.las	Adjusted GPS Time
14RMQ545880.las	Adjusted GPS Time
14RMQ545895.las	Adjusted GPS Time
14RMQ545910.las	Adjusted GPS Time
14RMQ545925.las	Adjusted GPS Time
14RMQ545940.las	Adjusted GPS Time
14RMQ560865.las	Adjusted GPS Time
14RMQ560880.las	Adjusted GPS Time
14RMQ560895.las	Adjusted GPS Time
14RMQ560910.las	Adjusted GPS Time
14RMQ560925.las	Adjusted GPS Time
14RMQ560940.las	Adjusted GPS Time
14RMQ560955.las	Adjusted GPS Time
14RMQ560970.las	Adjusted GPS Time
14RMQ560985.las	Adjusted GPS Time
14RMQ575865.las	Adjusted GPS Time
14RMQ575880.las	Adjusted GPS Time
14RMQ575895.las	Adjusted GPS Time
14RMQ575910.las	Adjusted GPS Time
14RMQ575925.las	Adjusted GPS Time
14RMQ575940.las	Adjusted GPS Time
14RMQ575955.las	Adjusted GPS Time
14RMQ575970.las	Adjusted GPS Time
14RMQ575985.las	Adjusted GPS Time
14RMQ590850.las	Adjusted GPS Time
14RMQ590865.las	Adjusted GPS Time
14RMQ590880.las	Adjusted GPS Time
14RMQ590895.las	Adjusted GPS Time
14RMQ590910.las	Adjusted GPS Time
14RMQ590925.las	Adjusted GPS Time
14RMQ590940.las	Adjusted GPS Time
14RMQ590955.las	Adjusted GPS Time
14RMQ590970.las	Adjusted GPS Time
14RMQ590985.las	Adjusted GPS Time
14RMQ605790.las	Adjusted GPS Time
14RMQ605805.las	Adjusted GPS Time
14RMQ605820.las	Adjusted GPS Time
14RMQ605835.las	Adjusted GPS Time
14RMQ605850.las	Adjusted GPS Time
14RMQ605865.las	Adjusted GPS Time
14RMQ605880.las	Adjusted GPS Time
14RMQ605895.las	Adjusted GPS Time
14RMQ605910.las	Adjusted GPS Time
14RMQ605925.las	Adjusted GPS Time

DPH-3 Report on Time of Global Positioning System Data

File	GPS Time Type
14RMQ605940.las	Adjusted GPS Time
14RMQ605955.las	Adjusted GPS Time
14RMQ605970.las	Adjusted GPS Time
14RMQ605985.las	Adjusted GPS Time
14RMQ620775.las	Adjusted GPS Time
14RMQ620790.las	Adjusted GPS Time
14RMQ620805.las	Adjusted GPS Time
14RMQ620820.las	Adjusted GPS Time
14RMQ620835.las	Adjusted GPS Time
14RMQ620850.las	Adjusted GPS Time
14RMQ620865.las	Adjusted GPS Time
14RMQ620880.las	Adjusted GPS Time
14RMQ620895.las	Adjusted GPS Time
14RMQ620910.las	Adjusted GPS Time
14RMQ620925.las	Adjusted GPS Time
14RMQ620940.las	Adjusted GPS Time
14RMQ620955.las	Adjusted GPS Time
14RMQ620970.las	Adjusted GPS Time
14RMQ620985.las	Adjusted GPS Time
14RMQ635775.las	Adjusted GPS Time
14RMQ635790.las	Adjusted GPS Time
14RMQ635805.las	Adjusted GPS Time
14RMQ635820.las	Adjusted GPS Time
14RMQ635835.las	Adjusted GPS Time
14RMQ635850.las	Adjusted GPS Time
14RMQ635865.las	Adjusted GPS Time
14RMQ635880.las	Adjusted GPS Time
14RMQ635895.las	Adjusted GPS Time
14RMQ635910.las	Adjusted GPS Time
14RMQ635925.las	Adjusted GPS Time
14RMQ635940.las	Adjusted GPS Time
14RMQ635955.las	Adjusted GPS Time
14RMQ635970.las	Adjusted GPS Time
14RMQ635985.las	Adjusted GPS Time
14RMQ650775.las	Adjusted GPS Time
14RMQ650790.las	Adjusted GPS Time
14RMQ650805.las	Adjusted GPS Time
14RMQ650820.las	Adjusted GPS Time
14RMQ650835.las	Adjusted GPS Time
14RMQ650850.las	Adjusted GPS Time
14RMQ650865.las	Adjusted GPS Time
14RMQ650880.las	Adjusted GPS Time
14RMQ650895.las	Adjusted GPS Time
14RMQ650910.las	Adjusted GPS Time
14RMQ650925.las	Adjusted GPS Time
14RMQ650940.las	Adjusted GPS Time
14RMQ650955.las	Adjusted GPS Time
14RMQ650970.las	Adjusted GPS Time
14RMQ650985.las	Adjusted GPS Time

DPH-3 Report on Time of Global Positioning System Data

File	GPS Time Type
14RMQ665715.las	Adjusted GPS Time
14RMQ665730.las	Adjusted GPS Time
14RMQ665745.las	Adjusted GPS Time
14RMQ665760.las	Adjusted GPS Time
14RMQ665775.las	Adjusted GPS Time
14RMQ665790.las	Adjusted GPS Time
14RMQ665805.las	Adjusted GPS Time
14RMQ665820.las	Adjusted GPS Time
14RMQ665835.las	Adjusted GPS Time
14RMQ665850.las	Adjusted GPS Time
14RMQ665865.las	Adjusted GPS Time
14RMQ665880.las	Adjusted GPS Time
14RMQ665895.las	Adjusted GPS Time
14RMQ665910.las	Adjusted GPS Time
14RMQ665925.las	Adjusted GPS Time
14RMQ665940.las	Adjusted GPS Time
14RMQ665955.las	Adjusted GPS Time
14RMQ665970.las	Adjusted GPS Time
14RMQ665985.las	Adjusted GPS Time
14RMQ680700.las	Adjusted GPS Time
14RMQ680715.las	Adjusted GPS Time
14RMQ680730.las	Adjusted GPS Time
14RMQ680745.las	Adjusted GPS Time
14RMQ680760.las	Adjusted GPS Time
14RMQ680775.las	Adjusted GPS Time
14RMQ680790.las	Adjusted GPS Time
14RMQ680805.las	Adjusted GPS Time
14RMQ680820.las	Adjusted GPS Time
14RMQ680835.las	Adjusted GPS Time
14RMQ680850.las	Adjusted GPS Time
14RMQ680865.las	Adjusted GPS Time
14RMQ680880.las	Adjusted GPS Time
14RMQ680895.las	Adjusted GPS Time
14RMQ680910.las	Adjusted GPS Time
14RMQ680925.las	Adjusted GPS Time
14RMQ680940.las	Adjusted GPS Time
14RMQ680955.las	Adjusted GPS Time
14RMQ680970.las	Adjusted GPS Time
14RMQ680985.las	Adjusted GPS Time
14RMQ695700.las	Adjusted GPS Time
14RMQ695715.las	Adjusted GPS Time
14RMQ695730.las	Adjusted GPS Time
14RMQ695745.las	Adjusted GPS Time
14RMQ695760.las	Adjusted GPS Time
14RMQ695775.las	Adjusted GPS Time
14RMQ695790.las	Adjusted GPS Time
14RMQ695805.las	Adjusted GPS Time
14RMQ695820.las	Adjusted GPS Time
14RMQ695835.las	Adjusted GPS Time

DPH-3 Report on Time of Global Positioning System Data

File	GPS Time Type
14RMQ695850.las	Adjusted GPS Time
14RMQ695865.las	Adjusted GPS Time
14RMQ695880.las	Adjusted GPS Time
14RMQ695895.las	Adjusted GPS Time
14RMQ695910.las	Adjusted GPS Time
14RMQ695925.las	Adjusted GPS Time
14RMQ695940.las	Adjusted GPS Time
14RMQ695955.las	Adjusted GPS Time
14RMQ695970.las	Adjusted GPS Time
14RMQ695985.las	Adjusted GPS Time
14RMQ710700.las	Adjusted GPS Time
14RMQ710715.las	Adjusted GPS Time
14RMQ710730.las	Adjusted GPS Time
14RMQ710745.las	Adjusted GPS Time
14RMQ710760.las	Adjusted GPS Time
14RMQ710775.las	Adjusted GPS Time
14RMQ710790.las	Adjusted GPS Time
14RMQ710805.las	Adjusted GPS Time
14RMQ710820.las	Adjusted GPS Time
14RMQ710835.las	Adjusted GPS Time
14RMQ710850.las	Adjusted GPS Time
14RMQ710865.las	Adjusted GPS Time
14RMQ710880.las	Adjusted GPS Time
14RMQ710895.las	Adjusted GPS Time
14RMQ710910.las	Adjusted GPS Time
14RMQ710925.las	Adjusted GPS Time
14RMQ710940.las	Adjusted GPS Time
14RMQ710955.las	Adjusted GPS Time
14RMQ710970.las	Adjusted GPS Time
14RMQ710985.las	Adjusted GPS Time
14RMQ725655.las	Adjusted GPS Time
14RMQ725670.las	Adjusted GPS Time
14RMQ725685.las	Adjusted GPS Time
14RMQ725700.las	Adjusted GPS Time
14RMQ725715.las	Adjusted GPS Time
14RMQ725730.las	Adjusted GPS Time
14RMQ725745.las	Adjusted GPS Time
14RMQ725760.las	Adjusted GPS Time
14RMQ725775.las	Adjusted GPS Time
14RMQ725790.las	Adjusted GPS Time
14RMQ725805.las	Adjusted GPS Time
14RMQ725820.las	Adjusted GPS Time
14RMQ725835.las	Adjusted GPS Time
14RMQ725850.las	Adjusted GPS Time
14RMQ725865.las	Adjusted GPS Time
14RMQ725880.las	Adjusted GPS Time
14RMQ725895.las	Adjusted GPS Time
14RMQ725910.las	Adjusted GPS Time
14RMQ725925.las	Adjusted GPS Time

DPH-3 Report on Time of Global Positioning System Data

File	GPS Time Type
14RMQ725940.las	Adjusted GPS Time
14RMQ725955.las	Adjusted GPS Time
14RMQ725970.las	Adjusted GPS Time
14RMQ725985.las	Adjusted GPS Time
14RMQ740625.las	Adjusted GPS Time
14RMQ740640.las	Adjusted GPS Time
14RMQ740655.las	Adjusted GPS Time
14RMQ740670.las	Adjusted GPS Time
14RMQ740685.las	Adjusted GPS Time
14RMQ740700.las	Adjusted GPS Time
14RMQ740715.las	Adjusted GPS Time
14RMQ740730.las	Adjusted GPS Time
14RMQ740745.las	Adjusted GPS Time
14RMQ740760.las	Adjusted GPS Time
14RMQ740775.las	Adjusted GPS Time
14RMQ740790.las	Adjusted GPS Time
14RMQ740805.las	Adjusted GPS Time
14RMQ740820.las	Adjusted GPS Time
14RMQ740835.las	Adjusted GPS Time
14RMQ740850.las	Adjusted GPS Time
14RMQ740865.las	Adjusted GPS Time
14RMQ740880.las	Adjusted GPS Time
14RMQ740895.las	Adjusted GPS Time
14RMQ740910.las	Adjusted GPS Time
14RMQ740925.las	Adjusted GPS Time
14RMQ740940.las	Adjusted GPS Time
14RMQ740955.las	Adjusted GPS Time
14RMQ740970.las	Adjusted GPS Time
14RMQ740985.las	Adjusted GPS Time
14RMQ755565.las	Adjusted GPS Time
14RMQ755580.las	Adjusted GPS Time
14RMQ755595.las	Adjusted GPS Time
14RMQ755610.las	Adjusted GPS Time
14RMQ755625.las	Adjusted GPS Time
14RMQ755640.las	Adjusted GPS Time
14RMQ755655.las	Adjusted GPS Time
14RMQ755670.las	Adjusted GPS Time
14RMQ755685.las	Adjusted GPS Time
14RMQ755700.las	Adjusted GPS Time
14RMQ755715.las	Adjusted GPS Time
14RMQ755730.las	Adjusted GPS Time
14RMQ755745.las	Adjusted GPS Time
14RMQ755760.las	Adjusted GPS Time
14RMQ755775.las	Adjusted GPS Time
14RMQ755790.las	Adjusted GPS Time
14RMQ755805.las	Adjusted GPS Time
14RMQ755820.las	Adjusted GPS Time
14RMQ755835.las	Adjusted GPS Time
14RMQ755850.las	Adjusted GPS Time

DPH-3 Report on Time of Global Positioning System Data

File	GPS Time Type
14RMQ755865.las	Adjusted GPS Time
14RMQ755880.las	Adjusted GPS Time
14RMQ755895.las	Adjusted GPS Time
14RMQ755910.las	Adjusted GPS Time
14RMQ755925.las	Adjusted GPS Time
14RMQ755940.las	Adjusted GPS Time
14RMQ755955.las	Adjusted GPS Time
14RMQ755970.las	Adjusted GPS Time
14RMQ755985.las	Adjusted GPS Time
14RMQ770550.las	Adjusted GPS Time
14RMQ770565.las	Adjusted GPS Time
14RMQ770580.las	Adjusted GPS Time
14RMQ770595.las	Adjusted GPS Time
14RMQ770610.las	Adjusted GPS Time
14RMQ770625.las	Adjusted GPS Time
14RMQ770640.las	Adjusted GPS Time
14RMQ770655.las	Adjusted GPS Time
14RMQ770670.las	Adjusted GPS Time
14RMQ770685.las	Adjusted GPS Time
14RMQ770700.las	Adjusted GPS Time
14RMQ770715.las	Adjusted GPS Time
14RMQ770730.las	Adjusted GPS Time
14RMQ770745.las	Adjusted GPS Time
14RMQ770760.las	Adjusted GPS Time
14RMQ770775.las	Adjusted GPS Time
14RMQ770790.las	Adjusted GPS Time
14RMQ770805.las	Adjusted GPS Time
14RMQ770820.las	Adjusted GPS Time
14RMQ770835.las	Adjusted GPS Time
14RMQ770850.las	Adjusted GPS Time
14RMQ770865.las	Adjusted GPS Time
14RMQ770880.las	Adjusted GPS Time
14RMQ770895.las	Adjusted GPS Time
14RMQ770910.las	Adjusted GPS Time
14RMQ770925.las	Adjusted GPS Time
14RMQ770940.las	Adjusted GPS Time
14RMQ770955.las	Adjusted GPS Time
14RMQ770970.las	Adjusted GPS Time
14RMQ770985.las	Adjusted GPS Time
14RMQ785475.las	Adjusted GPS Time
14RMQ785490.las	Adjusted GPS Time
14RMQ785505.las	Adjusted GPS Time
14RMQ785520.las	Adjusted GPS Time
14RMQ785535.las	Adjusted GPS Time
14RMQ785550.las	Adjusted GPS Time
14RMQ785565.las	Adjusted GPS Time
14RMQ785580.las	Adjusted GPS Time
14RMQ785595.las	Adjusted GPS Time
14RMQ785610.las	Adjusted GPS Time

DPH-3 Report on Time of Global Positioning System Data

File	GPS Time Type
14RMQ785625.las	Adjusted GPS Time
14RMQ785640.las	Adjusted GPS Time
14RMQ785655.las	Adjusted GPS Time
14RMQ785670.las	Adjusted GPS Time
14RMQ785685.las	Adjusted GPS Time
14RMQ785700.las	Adjusted GPS Time
14RMQ785715.las	Adjusted GPS Time
14RMQ785730.las	Adjusted GPS Time
14RMQ785745.las	Adjusted GPS Time
14RMQ785760.las	Adjusted GPS Time
14RMQ785775.las	Adjusted GPS Time
14RMQ785790.las	Adjusted GPS Time
14RMQ785805.las	Adjusted GPS Time
14RMQ785820.las	Adjusted GPS Time
14RMQ785835.las	Adjusted GPS Time
14RMQ785850.las	Adjusted GPS Time
14RMQ785865.las	Adjusted GPS Time
14RMQ785880.las	Adjusted GPS Time
14RMQ785895.las	Adjusted GPS Time
14RMQ785910.las	Adjusted GPS Time
14RMQ785925.las	Adjusted GPS Time
14RMQ785940.las	Adjusted GPS Time
14RMQ785955.las	Adjusted GPS Time
14RMQ785970.las	Adjusted GPS Time
14RMQ785985.las	Adjusted GPS Time
14RMQ800445.las	Adjusted GPS Time
14RMQ800460.las	Adjusted GPS Time
14RMQ800475.las	Adjusted GPS Time
14RMQ800490.las	Adjusted GPS Time
14RMQ800505.las	Adjusted GPS Time
14RMQ800520.las	Adjusted GPS Time
14RMQ800535.las	Adjusted GPS Time
14RMQ800550.las	Adjusted GPS Time
14RMQ800565.las	Adjusted GPS Time
14RMQ800580.las	Adjusted GPS Time
14RMQ800595.las	Adjusted GPS Time
14RMQ800610.las	Adjusted GPS Time
14RMQ800625.las	Adjusted GPS Time
14RMQ800640.las	Adjusted GPS Time
14RMQ800655.las	Adjusted GPS Time
14RMQ800670.las	Adjusted GPS Time
14RMQ800685.las	Adjusted GPS Time
14RMQ800700.las	Adjusted GPS Time
14RMQ800715.las	Adjusted GPS Time
14RMQ800730.las	Adjusted GPS Time
14RMQ800745.las	Adjusted GPS Time
14RMQ800760.las	Adjusted GPS Time
14RMQ800775.las	Adjusted GPS Time
14RMQ800790.las	Adjusted GPS Time

DPH-3 Report on Time of Global Positioning System Data

File	GPS Time Type
14RMQ800805.las	Adjusted GPS Time
14RMQ800820.las	Adjusted GPS Time
14RMQ800835.las	Adjusted GPS Time
14RMQ800850.las	Adjusted GPS Time
14RMQ800865.las	Adjusted GPS Time
14RMQ800880.las	Adjusted GPS Time
14RMQ800895.las	Adjusted GPS Time
14RMQ800910.las	Adjusted GPS Time
14RMQ800925.las	Adjusted GPS Time
14RMQ800940.las	Adjusted GPS Time
14RMQ800955.las	Adjusted GPS Time
14RMQ800970.las	Adjusted GPS Time
14RMQ800985.las	Adjusted GPS Time
14RMQ815385.las	Adjusted GPS Time
14RMQ815400.las	Adjusted GPS Time
14RMQ815415.las	Adjusted GPS Time
14RMQ815430.las	Adjusted GPS Time
14RMQ815445.las	Adjusted GPS Time
14RMQ815460.las	Adjusted GPS Time
14RMQ815475.las	Adjusted GPS Time
14RMQ815490.las	Adjusted GPS Time
14RMQ815505.las	Adjusted GPS Time
14RMQ815520.las	Adjusted GPS Time
14RMQ815535.las	Adjusted GPS Time
14RMQ815550.las	Adjusted GPS Time
14RMQ815565.las	Adjusted GPS Time
14RMQ815580.las	Adjusted GPS Time
14RMQ815595.las	Adjusted GPS Time
14RMQ815610.las	Adjusted GPS Time
14RMQ815625.las	Adjusted GPS Time
14RMQ815640.las	Adjusted GPS Time
14RMQ815655.las	Adjusted GPS Time
14RMQ815670.las	Adjusted GPS Time
14RMQ815685.las	Adjusted GPS Time
14RMQ815700.las	Adjusted GPS Time
14RMQ815715.las	Adjusted GPS Time
14RMQ815730.las	Adjusted GPS Time
14RMQ815745.las	Adjusted GPS Time
14RMQ815760.las	Adjusted GPS Time
14RMQ815775.las	Adjusted GPS Time
14RMQ815790.las	Adjusted GPS Time
14RMQ815805.las	Adjusted GPS Time
14RMQ815820.las	Adjusted GPS Time
14RMQ815835.las	Adjusted GPS Time
14RMQ815850.las	Adjusted GPS Time
14RMQ815865.las	Adjusted GPS Time
14RMQ815880.las	Adjusted GPS Time
14RMQ815895.las	Adjusted GPS Time
14RMQ815910.las	Adjusted GPS Time

DPH-3 Report on Time of Global Positioning System Data

File	GPS Time Type
14RMQ815925.las	Adjusted GPS Time
14RMQ815940.las	Adjusted GPS Time
14RMQ815955.las	Adjusted GPS Time
14RMQ815970.las	Adjusted GPS Time
14RMQ815985.las	Adjusted GPS Time
14RMQ830385.las	Adjusted GPS Time
14RMQ830400.las	Adjusted GPS Time
14RMQ830415.las	Adjusted GPS Time
14RMQ830430.las	Adjusted GPS Time
14RMQ830445.las	Adjusted GPS Time
14RMQ830460.las	Adjusted GPS Time
14RMQ830475.las	Adjusted GPS Time
14RMQ830490.las	Adjusted GPS Time
14RMQ830505.las	Adjusted GPS Time
14RMQ830520.las	Adjusted GPS Time
14RMQ830535.las	Adjusted GPS Time
14RMQ830550.las	Adjusted GPS Time
14RMQ830565.las	Adjusted GPS Time
14RMQ830580.las	Adjusted GPS Time
14RMQ830595.las	Adjusted GPS Time
14RMQ830610.las	Adjusted GPS Time
14RMQ830625.las	Adjusted GPS Time
14RMQ830640.las	Adjusted GPS Time
14RMQ830655.las	Adjusted GPS Time
14RMQ830670.las	Adjusted GPS Time
14RMQ830685.las	Adjusted GPS Time
14RMQ830700.las	Adjusted GPS Time
14RMQ830715.las	Adjusted GPS Time
14RMQ830730.las	Adjusted GPS Time
14RMQ830745.las	Adjusted GPS Time
14RMQ830760.las	Adjusted GPS Time
14RMQ830775.las	Adjusted GPS Time
14RMQ830790.las	Adjusted GPS Time
14RMQ830805.las	Adjusted GPS Time
14RMQ830820.las	Adjusted GPS Time
14RMQ830835.las	Adjusted GPS Time
14RMQ830850.las	Adjusted GPS Time
14RMQ830865.las	Adjusted GPS Time
14RMQ830880.las	Adjusted GPS Time
14RMQ830895.las	Adjusted GPS Time
14RMQ830910.las	Adjusted GPS Time
14RMQ830925.las	Adjusted GPS Time
14RMQ830940.las	Adjusted GPS Time
14RMQ830955.las	Adjusted GPS Time
14RMQ830970.las	Adjusted GPS Time
14RMQ830985.las	Adjusted GPS Time
14RMQ845385.las	Adjusted GPS Time
14RMQ845400.las	Adjusted GPS Time
14RMQ845415.las	Adjusted GPS Time

DPH-3 Report on Time of Global Positioning System Data

File	GPS Time Type
14RMQ845430.las	Adjusted GPS Time
14RMQ845445.las	Adjusted GPS Time
14RMQ845460.las	Adjusted GPS Time
14RMQ845475.las	Adjusted GPS Time
14RMQ845490.las	Adjusted GPS Time
14RMQ845505.las	Adjusted GPS Time
14RMQ845520.las	Adjusted GPS Time
14RMQ845535.las	Adjusted GPS Time
14RMQ845550.las	Adjusted GPS Time
14RMQ845565.las	Adjusted GPS Time
14RMQ845580.las	Adjusted GPS Time
14RMQ845595.las	Adjusted GPS Time
14RMQ845610.las	Adjusted GPS Time
14RMQ845625.las	Adjusted GPS Time
14RMQ845640.las	Adjusted GPS Time
14RMQ845655.las	Adjusted GPS Time
14RMQ845670.las	Adjusted GPS Time
14RMQ845685.las	Adjusted GPS Time
14RMQ845700.las	Adjusted GPS Time
14RMQ845715.las	Adjusted GPS Time
14RMQ845730.las	Adjusted GPS Time
14RMQ845745.las	Adjusted GPS Time
14RMQ845760.las	Adjusted GPS Time
14RMQ845775.las	Adjusted GPS Time
14RMQ845790.las	Adjusted GPS Time
14RMQ845805.las	Adjusted GPS Time
14RMQ845820.las	Adjusted GPS Time
14RMQ845835.las	Adjusted GPS Time
14RMQ845850.las	Adjusted GPS Time
14RMQ845865.las	Adjusted GPS Time
14RMQ845880.las	Adjusted GPS Time
14RMQ845895.las	Adjusted GPS Time
14RMQ845910.las	Adjusted GPS Time
14RMQ845925.las	Adjusted GPS Time
14RMQ845940.las	Adjusted GPS Time
14RMQ845955.las	Adjusted GPS Time
14RMQ845970.las	Adjusted GPS Time
14RMQ845985.las	Adjusted GPS Time
14RMQ860400.las	Adjusted GPS Time
14RMQ860415.las	Adjusted GPS Time
14RMQ860430.las	Adjusted GPS Time
14RMQ860445.las	Adjusted GPS Time
14RMQ860460.las	Adjusted GPS Time
14RMQ860475.las	Adjusted GPS Time
14RMQ860490.las	Adjusted GPS Time
14RMQ860505.las	Adjusted GPS Time
14RMQ860520.las	Adjusted GPS Time
14RMQ860535.las	Adjusted GPS Time
14RMQ860550.las	Adjusted GPS Time

DPH-3 Report on Time of Global Positioning System Data

File	GPS Time Type
14RMQ860565.las	Adjusted GPS Time
14RMQ860580.las	Adjusted GPS Time
14RMQ860595.las	Adjusted GPS Time
14RMQ860610.las	Adjusted GPS Time
14RMQ860625.las	Adjusted GPS Time
14RMQ860640.las	Adjusted GPS Time
14RMQ860655.las	Adjusted GPS Time
14RMQ860670.las	Adjusted GPS Time
14RMQ860685.las	Adjusted GPS Time
14RMQ860700.las	Adjusted GPS Time
14RMQ860715.las	Adjusted GPS Time
14RMQ860730.las	Adjusted GPS Time
14RMQ860745.las	Adjusted GPS Time
14RMQ860760.las	Adjusted GPS Time
14RMQ860775.las	Adjusted GPS Time
14RMQ860790.las	Adjusted GPS Time
14RMQ860805.las	Adjusted GPS Time
14RMQ860820.las	Adjusted GPS Time
14RMQ860835.las	Adjusted GPS Time
14RMQ860850.las	Adjusted GPS Time
14RMQ860865.las	Adjusted GPS Time
14RMQ860880.las	Adjusted GPS Time
14RMQ860895.las	Adjusted GPS Time
14RMQ860910.las	Adjusted GPS Time
14RMQ860925.las	Adjusted GPS Time
14RMQ860940.las	Adjusted GPS Time
14RMQ860955.las	Adjusted GPS Time
14RMQ860970.las	Adjusted GPS Time
14RMQ860985.las	Adjusted GPS Time
14RMQ875415.las	Adjusted GPS Time
14RMQ875430.las	Adjusted GPS Time
14RMQ875445.las	Adjusted GPS Time
14RMQ875460.las	Adjusted GPS Time
14RMQ875475.las	Adjusted GPS Time
14RMQ875490.las	Adjusted GPS Time
14RMQ875505.las	Adjusted GPS Time
14RMQ875520.las	Adjusted GPS Time
14RMQ875535.las	Adjusted GPS Time
14RMQ875550.las	Adjusted GPS Time
14RMQ875565.las	Adjusted GPS Time
14RMQ875580.las	Adjusted GPS Time
14RMQ875595.las	Adjusted GPS Time
14RMQ875610.las	Adjusted GPS Time
14RMQ875625.las	Adjusted GPS Time
14RMQ875640.las	Adjusted GPS Time
14RMQ875655.las	Adjusted GPS Time
14RMQ875670.las	Adjusted GPS Time
14RMQ875685.las	Adjusted GPS Time
14RMQ875700.las	Adjusted GPS Time

DPH-3 Report on Time of Global Positioning System Data

File	GPS Time Type
14RMQ875715.las	Adjusted GPS Time
14RMQ875730.las	Adjusted GPS Time
14RMQ875745.las	Adjusted GPS Time
14RMQ875760.las	Adjusted GPS Time
14RMQ875775.las	Adjusted GPS Time
14RMQ875790.las	Adjusted GPS Time
14RMQ875805.las	Adjusted GPS Time
14RMQ875820.las	Adjusted GPS Time
14RMQ875835.las	Adjusted GPS Time
14RMQ875850.las	Adjusted GPS Time
14RMQ875865.las	Adjusted GPS Time
14RMQ875880.las	Adjusted GPS Time
14RMQ875895.las	Adjusted GPS Time
14RMQ875910.las	Adjusted GPS Time
14RMQ875925.las	Adjusted GPS Time
14RMQ875940.las	Adjusted GPS Time
14RMQ875955.las	Adjusted GPS Time
14RMQ875970.las	Adjusted GPS Time
14RMQ875985.las	Adjusted GPS Time
14RMQ890430.las	Adjusted GPS Time
14RMQ890445.las	Adjusted GPS Time
14RMQ890460.las	Adjusted GPS Time
14RMQ890475.las	Adjusted GPS Time
14RMQ890490.las	Adjusted GPS Time
14RMQ890505.las	Adjusted GPS Time
14RMQ890520.las	Adjusted GPS Time
14RMQ890535.las	Adjusted GPS Time
14RMQ890550.las	Adjusted GPS Time
14RMQ890565.las	Adjusted GPS Time
14RMQ890580.las	Adjusted GPS Time
14RMQ890595.las	Adjusted GPS Time
14RMQ890610.las	Adjusted GPS Time
14RMQ890625.las	Adjusted GPS Time
14RMQ890640.las	Adjusted GPS Time
14RMQ890655.las	Adjusted GPS Time
14RMQ890670.las	Adjusted GPS Time
14RMQ890685.las	Adjusted GPS Time
14RMQ890700.las	Adjusted GPS Time
14RMQ890715.las	Adjusted GPS Time
14RMQ890730.las	Adjusted GPS Time
14RMQ890745.las	Adjusted GPS Time
14RMQ890760.las	Adjusted GPS Time
14RMQ890775.las	Adjusted GPS Time
14RMQ890790.las	Adjusted GPS Time
14RMQ890805.las	Adjusted GPS Time
14RMQ890820.las	Adjusted GPS Time
14RMQ890835.las	Adjusted GPS Time
14RMQ890850.las	Adjusted GPS Time
14RMQ890865.las	Adjusted GPS Time

DPH-3 Report on Time of Global Positioning System Data

File	GPS Time Type
14RMQ890880.las	Adjusted GPS Time
14RMQ890895.las	Adjusted GPS Time
14RMQ890910.las	Adjusted GPS Time
14RMQ890925.las	Adjusted GPS Time
14RMQ890940.las	Adjusted GPS Time
14RMQ890955.las	Adjusted GPS Time
14RMQ890970.las	Adjusted GPS Time
14RMQ890985.las	Adjusted GPS Time
14RMQ905430.las	Adjusted GPS Time
14RMQ905445.las	Adjusted GPS Time
14RMQ905460.las	Adjusted GPS Time
14RMQ905475.las	Adjusted GPS Time
14RMQ905490.las	Adjusted GPS Time
14RMQ905505.las	Adjusted GPS Time
14RMQ905520.las	Adjusted GPS Time
14RMQ905535.las	Adjusted GPS Time
14RMQ905550.las	Adjusted GPS Time
14RMQ905565.las	Adjusted GPS Time
14RMQ905580.las	Adjusted GPS Time
14RMQ905595.las	Adjusted GPS Time
14RMQ905610.las	Adjusted GPS Time
14RMQ905625.las	Adjusted GPS Time
14RMQ905640.las	Adjusted GPS Time
14RMQ905655.las	Adjusted GPS Time
14RMQ905670.las	Adjusted GPS Time
14RMQ905685.las	Adjusted GPS Time
14RMQ905700.las	Adjusted GPS Time
14RMQ905715.las	Adjusted GPS Time
14RMQ905730.las	Adjusted GPS Time
14RMQ905745.las	Adjusted GPS Time
14RMQ905760.las	Adjusted GPS Time
14RMQ905775.las	Adjusted GPS Time
14RMQ905790.las	Adjusted GPS Time
14RMQ905805.las	Adjusted GPS Time
14RMQ905820.las	Adjusted GPS Time
14RMQ905835.las	Adjusted GPS Time
14RMQ905850.las	Adjusted GPS Time
14RMQ905865.las	Adjusted GPS Time
14RMQ905880.las	Adjusted GPS Time
14RMQ905895.las	Adjusted GPS Time
14RMQ905910.las	Adjusted GPS Time
14RMQ905925.las	Adjusted GPS Time
14RMQ905940.las	Adjusted GPS Time
14RMQ905955.las	Adjusted GPS Time
14RMQ905970.las	Adjusted GPS Time
14RMQ905985.las	Adjusted GPS Time
14RMQ920445.las	Adjusted GPS Time
14RMQ920460.las	Adjusted GPS Time
14RMQ920475.las	Adjusted GPS Time

DPH-3 Report on Time of Global Positioning System Data

File	GPS Time Type
14RMQ920490.las	Adjusted GPS Time
14RMQ920505.las	Adjusted GPS Time
14RMQ920520.las	Adjusted GPS Time
14RMQ920535.las	Adjusted GPS Time
14RMQ920550.las	Adjusted GPS Time
14RMQ920565.las	Adjusted GPS Time
14RMQ920580.las	Adjusted GPS Time
14RMQ920595.las	Adjusted GPS Time
14RMQ920610.las	Adjusted GPS Time
14RMQ920625.las	Adjusted GPS Time
14RMQ920640.las	Adjusted GPS Time
14RMQ920655.las	Adjusted GPS Time
14RMQ920670.las	Adjusted GPS Time
14RMQ920685.las	Adjusted GPS Time
14RMQ920700.las	Adjusted GPS Time
14RMQ920715.las	Adjusted GPS Time
14RMQ920730.las	Adjusted GPS Time
14RMQ920745.las	Adjusted GPS Time
14RMQ920760.las	Adjusted GPS Time
14RMQ920775.las	Adjusted GPS Time
14RMQ920790.las	Adjusted GPS Time
14RMQ920805.las	Adjusted GPS Time
14RMQ920820.las	Adjusted GPS Time
14RMQ920835.las	Adjusted GPS Time
14RMQ920850.las	Adjusted GPS Time
14RMQ920865.las	Adjusted GPS Time
14RMQ920880.las	Adjusted GPS Time
14RMQ920895.las	Adjusted GPS Time
14RMQ920910.las	Adjusted GPS Time
14RMQ920925.las	Adjusted GPS Time
14RMQ920940.las	Adjusted GPS Time
14RMQ920955.las	Adjusted GPS Time
14RMQ920970.las	Adjusted GPS Time
14RMQ920985.las	Adjusted GPS Time
14RMQ935460.las	Adjusted GPS Time
14RMQ935475.las	Adjusted GPS Time
14RMQ935490.las	Adjusted GPS Time
14RMQ935505.las	Adjusted GPS Time
14RMQ935520.las	Adjusted GPS Time
14RMQ935535.las	Adjusted GPS Time
14RMQ935550.las	Adjusted GPS Time
14RMQ935565.las	Adjusted GPS Time
14RMQ935580.las	Adjusted GPS Time
14RMQ935595.las	Adjusted GPS Time
14RMQ935610.las	Adjusted GPS Time
14RMQ935625.las	Adjusted GPS Time
14RMQ935640.las	Adjusted GPS Time
14RMQ935655.las	Adjusted GPS Time
14RMQ935670.las	Adjusted GPS Time

DPH-3 Report on Time of Global Positioning System Data

File	GPS Time Type
14RMQ935685.las	Adjusted GPS Time
14RMQ935700.las	Adjusted GPS Time
14RMQ935715.las	Adjusted GPS Time
14RMQ935730.las	Adjusted GPS Time
14RMQ935745.las	Adjusted GPS Time
14RMQ935760.las	Adjusted GPS Time
14RMQ935775.las	Adjusted GPS Time
14RMQ935790.las	Adjusted GPS Time
14RMQ935805.las	Adjusted GPS Time
14RMQ935820.las	Adjusted GPS Time
14RMQ935835.las	Adjusted GPS Time
14RMQ935850.las	Adjusted GPS Time
14RMQ935865.las	Adjusted GPS Time
14RMQ935880.las	Adjusted GPS Time
14RMQ935895.las	Adjusted GPS Time
14RMQ935910.las	Adjusted GPS Time
14RMQ935925.las	Adjusted GPS Time
14RMQ935940.las	Adjusted GPS Time
14RMQ935955.las	Adjusted GPS Time
14RMQ935970.las	Adjusted GPS Time
14RMQ935985.las	Adjusted GPS Time
14RMQ950460.las	Adjusted GPS Time
14RMQ950475.las	Adjusted GPS Time
14RMQ950490.las	Adjusted GPS Time
14RMQ950505.las	Adjusted GPS Time
14RMQ950520.las	Adjusted GPS Time
14RMQ950535.las	Adjusted GPS Time
14RMQ950550.las	Adjusted GPS Time
14RMQ950565.las	Adjusted GPS Time
14RMQ950580.las	Adjusted GPS Time
14RMQ950595.las	Adjusted GPS Time
14RMQ950610.las	Adjusted GPS Time
14RMQ950625.las	Adjusted GPS Time
14RMQ950640.las	Adjusted GPS Time
14RMQ950655.las	Adjusted GPS Time
14RMQ950670.las	Adjusted GPS Time
14RMQ950685.las	Adjusted GPS Time
14RMQ950700.las	Adjusted GPS Time
14RMQ950715.las	Adjusted GPS Time
14RMQ950730.las	Adjusted GPS Time
14RMQ950745.las	Adjusted GPS Time
14RMQ950760.las	Adjusted GPS Time
14RMQ950775.las	Adjusted GPS Time
14RMQ950790.las	Adjusted GPS Time
14RMQ950805.las	Adjusted GPS Time
14RMQ950820.las	Adjusted GPS Time
14RMQ950835.las	Adjusted GPS Time
14RMQ950850.las	Adjusted GPS Time
14RMQ950865.las	Adjusted GPS Time

DPH-3 Report on Time of Global Positioning System Data

File	GPS Time Type
14RMQ950880.las	Adjusted GPS Time
14RMQ950895.las	Adjusted GPS Time
14RMQ950910.las	Adjusted GPS Time
14RMQ950925.las	Adjusted GPS Time
14RMQ950940.las	Adjusted GPS Time
14RMQ950955.las	Adjusted GPS Time
14RMQ950970.las	Adjusted GPS Time
14RMQ950985.las	Adjusted GPS Time
14RMQ965475.las	Adjusted GPS Time
14RMQ965490.las	Adjusted GPS Time
14RMQ965505.las	Adjusted GPS Time
14RMQ965520.las	Adjusted GPS Time
14RMQ965535.las	Adjusted GPS Time
14RMQ965550.las	Adjusted GPS Time
14RMQ965565.las	Adjusted GPS Time
14RMQ965580.las	Adjusted GPS Time
14RMQ965595.las	Adjusted GPS Time
14RMQ965610.las	Adjusted GPS Time
14RMQ965625.las	Adjusted GPS Time
14RMQ965640.las	Adjusted GPS Time
14RMQ965655.las	Adjusted GPS Time
14RMQ965670.las	Adjusted GPS Time
14RMQ965685.las	Adjusted GPS Time
14RMQ965700.las	Adjusted GPS Time
14RMQ965715.las	Adjusted GPS Time
14RMQ965730.las	Adjusted GPS Time
14RMQ965745.las	Adjusted GPS Time
14RMQ965760.las	Adjusted GPS Time
14RMQ965775.las	Adjusted GPS Time
14RMQ965790.las	Adjusted GPS Time
14RMQ965805.las	Adjusted GPS Time
14RMQ965820.las	Adjusted GPS Time
14RMQ965835.las	Adjusted GPS Time
14RMQ965850.las	Adjusted GPS Time
14RMQ965865.las	Adjusted GPS Time
14RMQ965880.las	Adjusted GPS Time
14RMQ965895.las	Adjusted GPS Time
14RMQ965910.las	Adjusted GPS Time
14RMQ965925.las	Adjusted GPS Time
14RMQ965940.las	Adjusted GPS Time
14RMQ965955.las	Adjusted GPS Time
14RMQ965970.las	Adjusted GPS Time
14RMQ965985.las	Adjusted GPS Time
14RMQ980490.las	Adjusted GPS Time
14RMQ980505.las	Adjusted GPS Time
14RMQ980520.las	Adjusted GPS Time
14RMQ980535.las	Adjusted GPS Time
14RMQ980550.las	Adjusted GPS Time
14RMQ980565.las	Adjusted GPS Time

DPH-3 Report on Time of Global Positioning System Data

File	GPS Time Type
14RMQ980580.las	Adjusted GPS Time
14RMQ980595.las	Adjusted GPS Time
14RMQ980610.las	Adjusted GPS Time
14RMQ980625.las	Adjusted GPS Time
14RMQ980640.las	Adjusted GPS Time
14RMQ980655.las	Adjusted GPS Time
14RMQ980670.las	Adjusted GPS Time
14RMQ980685.las	Adjusted GPS Time
14RMQ980700.las	Adjusted GPS Time
14RMQ980715.las	Adjusted GPS Time
14RMQ980730.las	Adjusted GPS Time
14RMQ980745.las	Adjusted GPS Time
14RMQ980760.las	Adjusted GPS Time
14RMQ980775.las	Adjusted GPS Time
14RMQ980790.las	Adjusted GPS Time
14RMQ980805.las	Adjusted GPS Time
14RMQ980820.las	Adjusted GPS Time
14RMQ980835.las	Adjusted GPS Time
14RMQ980850.las	Adjusted GPS Time
14RMQ980865.las	Adjusted GPS Time
14RMQ980880.las	Adjusted GPS Time
14RMQ980895.las	Adjusted GPS Time
14RMQ980910.las	Adjusted GPS Time
14RMQ980925.las	Adjusted GPS Time
14RMQ980940.las	Adjusted GPS Time
14RMQ980955.las	Adjusted GPS Time
14RMQ980970.las	Adjusted GPS Time
14RMQ980985.las	Adjusted GPS Time
14RMR005975.las	Adjusted GPS Time
14RMR005990.las	Adjusted GPS Time
14RMR020960.las	Adjusted GPS Time
14RMR020975.las	Adjusted GPS Time
14RMR020990.las	Adjusted GPS Time
14RMR035945.las	Adjusted GPS Time
14RMR035960.las	Adjusted GPS Time
14RMR035975.las	Adjusted GPS Time
14RMR035990.las	Adjusted GPS Time
14RMR050945.las	Adjusted GPS Time
14RMR050960.las	Adjusted GPS Time
14RMR050975.las	Adjusted GPS Time
14RMR050990.las	Adjusted GPS Time
14RMR065900.las	Adjusted GPS Time
14RMR065915.las	Adjusted GPS Time
14RMR065930.las	Adjusted GPS Time
14RMR065945.las	Adjusted GPS Time
14RMR065960.las	Adjusted GPS Time
14RMR065975.las	Adjusted GPS Time
14RMR065990.las	Adjusted GPS Time
14RMR080885.las	Adjusted GPS Time

DPH-3 Report on Time of Global Positioning System Data

File	GPS Time Type
14RMR080900.las	Adjusted GPS Time
14RMR080915.las	Adjusted GPS Time
14RMR080930.las	Adjusted GPS Time
14RMR080945.las	Adjusted GPS Time
14RMR080960.las	Adjusted GPS Time
14RMR080975.las	Adjusted GPS Time
14RMR080990.las	Adjusted GPS Time
14RMR095825.las	Adjusted GPS Time
14RMR095840.las	Adjusted GPS Time
14RMR095870.las	Adjusted GPS Time
14RMR095885.las	Adjusted GPS Time
14RMR095900.las	Adjusted GPS Time
14RMR095915.las	Adjusted GPS Time
14RMR095930.las	Adjusted GPS Time
14RMR095945.las	Adjusted GPS Time
14RMR095960.las	Adjusted GPS Time
14RMR095975.las	Adjusted GPS Time
14RMR095990.las	Adjusted GPS Time
14RMR110810.las	Adjusted GPS Time
14RMR110825.las	Adjusted GPS Time
14RMR110840.las	Adjusted GPS Time
14RMR110855.las	Adjusted GPS Time
14RMR110870.las	Adjusted GPS Time
14RMR110885.las	Adjusted GPS Time
14RMR110900.las	Adjusted GPS Time
14RMR110915.las	Adjusted GPS Time
14RMR110930.las	Adjusted GPS Time
14RMR110945.las	Adjusted GPS Time
14RMR110960.las	Adjusted GPS Time
14RMR110975.las	Adjusted GPS Time
14RMR110990.las	Adjusted GPS Time
14RMR125735.las	Adjusted GPS Time
14RMR125750.las	Adjusted GPS Time
14RMR125765.las	Adjusted GPS Time
14RMR125780.las	Adjusted GPS Time
14RMR125795.las	Adjusted GPS Time
14RMR125810.las	Adjusted GPS Time
14RMR125825.las	Adjusted GPS Time
14RMR125840.las	Adjusted GPS Time
14RMR125855.las	Adjusted GPS Time
14RMR125870.las	Adjusted GPS Time
14RMR125885.las	Adjusted GPS Time
14RMR125900.las	Adjusted GPS Time
14RMR125915.las	Adjusted GPS Time
14RMR125930.las	Adjusted GPS Time
14RMR125945.las	Adjusted GPS Time
14RMR125960.las	Adjusted GPS Time
14RMR125975.las	Adjusted GPS Time
14RMR125990.las	Adjusted GPS Time

DPH-3 Report on Time of Global Positioning System Data

File	GPS Time Type
14RMR140735.las	Adjusted GPS Time
14RMR140750.las	Adjusted GPS Time
14RMR140765.las	Adjusted GPS Time
14RMR140780.las	Adjusted GPS Time
14RMR140795.las	Adjusted GPS Time
14RMR140810.las	Adjusted GPS Time
14RMR140825.las	Adjusted GPS Time
14RMR140840.las	Adjusted GPS Time
14RMR140855.las	Adjusted GPS Time
14RMR140870.las	Adjusted GPS Time
14RMR140885.las	Adjusted GPS Time
14RMR140900.las	Adjusted GPS Time
14RMR140915.las	Adjusted GPS Time
14RMR140930.las	Adjusted GPS Time
14RMR140945.las	Adjusted GPS Time
14RMR140960.las	Adjusted GPS Time
14RMR155705.las	Adjusted GPS Time
14RMR155720.las	Adjusted GPS Time
14RMR155735.las	Adjusted GPS Time
14RMR155750.las	Adjusted GPS Time
14RMR155765.las	Adjusted GPS Time
14RMR155780.las	Adjusted GPS Time
14RMR155795.las	Adjusted GPS Time
14RMR155810.las	Adjusted GPS Time
14RMR155825.las	Adjusted GPS Time
14RMR155840.las	Adjusted GPS Time
14RMR155855.las	Adjusted GPS Time
14RMR155870.las	Adjusted GPS Time
14RMR155885.las	Adjusted GPS Time
14RMR155900.las	Adjusted GPS Time
14RMR155915.las	Adjusted GPS Time
14RMR155930.las	Adjusted GPS Time
14RMR170705.las	Adjusted GPS Time
14RMR170720.las	Adjusted GPS Time
14RMR170735.las	Adjusted GPS Time
14RMR170750.las	Adjusted GPS Time
14RMR170765.las	Adjusted GPS Time
14RMR170780.las	Adjusted GPS Time
14RMR170795.las	Adjusted GPS Time
14RMR170810.las	Adjusted GPS Time
14RMR170825.las	Adjusted GPS Time
14RMR170840.las	Adjusted GPS Time
14RMR170855.las	Adjusted GPS Time
14RMR170870.las	Adjusted GPS Time
14RMR170885.las	Adjusted GPS Time
14RMR170900.las	Adjusted GPS Time
14RMR185705.las	Adjusted GPS Time
14RMR185720.las	Adjusted GPS Time
14RMR185735.las	Adjusted GPS Time

DPH-3 Report on Time of Global Positioning System Data

File	GPS Time Type
14RMR185750.las	Adjusted GPS Time
14RMR185765.las	Adjusted GPS Time
14RMR185780.las	Adjusted GPS Time
14RMR185795.las	Adjusted GPS Time
14RMR185810.las	Adjusted GPS Time
14RMR185825.las	Adjusted GPS Time
14RMR185840.las	Adjusted GPS Time
14RMR185855.las	Adjusted GPS Time
14RMR200675.las	Adjusted GPS Time
14RMR200690.las	Adjusted GPS Time
14RMR200705.las	Adjusted GPS Time
14RMR200720.las	Adjusted GPS Time
14RMR200735.las	Adjusted GPS Time
14RMR200750.las	Adjusted GPS Time
14RMR200765.las	Adjusted GPS Time
14RMR200780.las	Adjusted GPS Time
14RMR200795.las	Adjusted GPS Time
14RMR200810.las	Adjusted GPS Time
14RMR200825.las	Adjusted GPS Time
14RMR215660.las	Adjusted GPS Time
14RMR215675.las	Adjusted GPS Time
14RMR215690.las	Adjusted GPS Time
14RMR215705.las	Adjusted GPS Time
14RMR215720.las	Adjusted GPS Time
14RMR215735.las	Adjusted GPS Time
14RMR215750.las	Adjusted GPS Time
14RMR215765.las	Adjusted GPS Time
14RMR215780.las	Adjusted GPS Time
14RMR215795.las	Adjusted GPS Time
14RMR230660.las	Adjusted GPS Time
14RMR230675.las	Adjusted GPS Time
14RMR230690.las	Adjusted GPS Time
14RMR230705.las	Adjusted GPS Time
14RMR230720.las	Adjusted GPS Time
14RMR230735.las	Adjusted GPS Time
14RMR230750.las	Adjusted GPS Time
14RMR230765.las	Adjusted GPS Time
14RMR245645.las	Adjusted GPS Time
14RMR245660.las	Adjusted GPS Time
14RMR245675.las	Adjusted GPS Time
14RMR245690.las	Adjusted GPS Time
14RMR245705.las	Adjusted GPS Time
14RMR245720.las	Adjusted GPS Time
14RMR245735.las	Adjusted GPS Time
14RMR245750.las	Adjusted GPS Time
14RMR260615.las	Adjusted GPS Time
14RMR260630.las	Adjusted GPS Time
14RMR260645.las	Adjusted GPS Time
14RMR260660.las	Adjusted GPS Time

DPH-3 Report on Time of Global Positioning System Data

File	GPS Time Type
14RMR260675.las	Adjusted GPS Time
14RMR260690.las	Adjusted GPS Time
14RMR260705.las	Adjusted GPS Time
14RMR260720.las	Adjusted GPS Time
14RMR260735.las	Adjusted GPS Time
14RMR275600.las	Adjusted GPS Time
14RMR275615.las	Adjusted GPS Time
14RMR275630.las	Adjusted GPS Time
14RMR275645.las	Adjusted GPS Time
14RMR275660.las	Adjusted GPS Time
14RMR275675.las	Adjusted GPS Time
14RMR275690.las	Adjusted GPS Time
14RMR275705.las	Adjusted GPS Time
14RMR275720.las	Adjusted GPS Time
14RMR290585.las	Adjusted GPS Time
14RMR290600.las	Adjusted GPS Time
14RMR290615.las	Adjusted GPS Time
14RMR290630.las	Adjusted GPS Time
14RMR290645.las	Adjusted GPS Time
14RMR290660.las	Adjusted GPS Time
14RMR290675.las	Adjusted GPS Time
14RMR290690.las	Adjusted GPS Time
14RMR290705.las	Adjusted GPS Time
14RMR305585.las	Adjusted GPS Time
14RMR305600.las	Adjusted GPS Time
14RMR305615.las	Adjusted GPS Time
14RMR305630.las	Adjusted GPS Time
14RMR305645.las	Adjusted GPS Time
14RMR305660.las	Adjusted GPS Time
14RMR305675.las	Adjusted GPS Time
14RMR305690.las	Adjusted GPS Time
14RMR320585.las	Adjusted GPS Time
14RMR320600.las	Adjusted GPS Time
14RMR320615.las	Adjusted GPS Time
14RMR320630.las	Adjusted GPS Time
14RMR320645.las	Adjusted GPS Time
14RMR320660.las	Adjusted GPS Time
14RMR320675.las	Adjusted GPS Time
14RMR335555.las	Adjusted GPS Time
14RMR335570.las	Adjusted GPS Time
14RMR335585.las	Adjusted GPS Time
14RMR335600.las	Adjusted GPS Time
14RMR335615.las	Adjusted GPS Time
14RMR335630.las	Adjusted GPS Time
14RMR335645.las	Adjusted GPS Time
14RMR335660.las	Adjusted GPS Time
14RMR350555.las	Adjusted GPS Time
14RMR350570.las	Adjusted GPS Time
14RMR350585.las	Adjusted GPS Time

DPH-3 Report on Time of Global Positioning System Data

File	GPS Time Type
14RMR350600.las	Adjusted GPS Time
14RMR350615.las	Adjusted GPS Time
14RMR350630.las	Adjusted GPS Time
14RMR350645.las	Adjusted GPS Time
14RMR350660.las	Adjusted GPS Time
14RMR365555.las	Adjusted GPS Time
14RMR365570.las	Adjusted GPS Time
14RMR365585.las	Adjusted GPS Time
14RMR365600.las	Adjusted GPS Time
14RMR365615.las	Adjusted GPS Time
14RMR365630.las	Adjusted GPS Time
14RMR365645.las	Adjusted GPS Time
14RMR380555.las	Adjusted GPS Time
14RMR380570.las	Adjusted GPS Time
14RMR380585.las	Adjusted GPS Time
14RMR380600.las	Adjusted GPS Time
14RMR380615.las	Adjusted GPS Time
14RMR380630.las	Adjusted GPS Time
14RMR380645.las	Adjusted GPS Time
14RMR395570.las	Adjusted GPS Time
14RMR395585.las	Adjusted GPS Time
14RMR395600.las	Adjusted GPS Time
14RMR395615.las	Adjusted GPS Time
14RMR395630.las	Adjusted GPS Time
14RMR410525.las	Adjusted GPS Time
14RMR410540.las	Adjusted GPS Time
14RMR410555.las	Adjusted GPS Time
14RMR410570.las	Adjusted GPS Time
14RMR410585.las	Adjusted GPS Time
14RMR410600.las	Adjusted GPS Time
14RMR410615.las	Adjusted GPS Time
14RMR410630.las	Adjusted GPS Time
14RMR425525.las	Adjusted GPS Time
14RMR425540.las	Adjusted GPS Time
14RMR425555.las	Adjusted GPS Time
14RMR425570.las	Adjusted GPS Time
14RMR425585.las	Adjusted GPS Time
14RMR425600.las	Adjusted GPS Time
14RMR425615.las	Adjusted GPS Time
14RMR440525.las	Adjusted GPS Time
14RMR440540.las	Adjusted GPS Time
14RMR440555.las	Adjusted GPS Time
14RMR440570.las	Adjusted GPS Time
14RMR440585.las	Adjusted GPS Time
14RMR440600.las	Adjusted GPS Time
14RMR440615.las	Adjusted GPS Time
14RMR455195.las	Adjusted GPS Time
14RMR455210.las	Adjusted GPS Time
14RMR455510.las	Adjusted GPS Time

DPH-3 Report on Time of Global Positioning System Data

File	GPS Time Type
14RMR455525.las	Adjusted GPS Time
14RMR455540.las	Adjusted GPS Time
14RMR455555.las	Adjusted GPS Time
14RMR455570.las	Adjusted GPS Time
14RMR455585.las	Adjusted GPS Time
14RMR455600.las	Adjusted GPS Time
14RMR470195.las	Adjusted GPS Time
14RMR470210.las	Adjusted GPS Time
14RMR470225.las	Adjusted GPS Time
14RMR470405.las	Adjusted GPS Time
14RMR470420.las	Adjusted GPS Time
14RMR470435.las	Adjusted GPS Time
14RMR470450.las	Adjusted GPS Time
14RMR470465.las	Adjusted GPS Time
14RMR470495.las	Adjusted GPS Time
14RMR470510.las	Adjusted GPS Time
14RMR470525.las	Adjusted GPS Time
14RMR470540.las	Adjusted GPS Time
14RMR470555.las	Adjusted GPS Time
14RMR470570.las	Adjusted GPS Time
14RMR470585.las	Adjusted GPS Time
14RMR470600.las	Adjusted GPS Time
14RMR485195.las	Adjusted GPS Time
14RMR485210.las	Adjusted GPS Time
14RMR485225.las	Adjusted GPS Time
14RMR485240.las	Adjusted GPS Time
14RMR485255.las	Adjusted GPS Time
14RMR485405.las	Adjusted GPS Time
14RMR485420.las	Adjusted GPS Time
14RMR485435.las	Adjusted GPS Time
14RMR485450.las	Adjusted GPS Time
14RMR485465.las	Adjusted GPS Time
14RMR485480.las	Adjusted GPS Time
14RMR485495.las	Adjusted GPS Time
14RMR485510.las	Adjusted GPS Time
14RMR485525.las	Adjusted GPS Time
14RMR485540.las	Adjusted GPS Time
14RMR485555.las	Adjusted GPS Time
14RMR485570.las	Adjusted GPS Time
14RMR485585.las	Adjusted GPS Time
14RMR500150.las	Adjusted GPS Time
14RMR500165.las	Adjusted GPS Time
14RMR500180.las	Adjusted GPS Time
14RMR500195.las	Adjusted GPS Time
14RMR500210.las	Adjusted GPS Time
14RMR500225.las	Adjusted GPS Time
14RMR500240.las	Adjusted GPS Time
14RMR500255.las	Adjusted GPS Time
14RMR500270.las	Adjusted GPS Time

DPH-3 Report on Time of Global Positioning System Data

File	GPS Time Type
14RMR500285.las	Adjusted GPS Time
14RMR500300.las	Adjusted GPS Time
14RMR500315.las	Adjusted GPS Time
14RMR500330.las	Adjusted GPS Time
14RMR500345.las	Adjusted GPS Time
14RMR500360.las	Adjusted GPS Time
14RMR500405.las	Adjusted GPS Time
14RMR500420.las	Adjusted GPS Time
14RMR500435.las	Adjusted GPS Time
14RMR500450.las	Adjusted GPS Time
14RMR500465.las	Adjusted GPS Time
14RMR500480.las	Adjusted GPS Time
14RMR500495.las	Adjusted GPS Time
14RMR500510.las	Adjusted GPS Time
14RMR500525.las	Adjusted GPS Time
14RMR500540.las	Adjusted GPS Time
14RMR500555.las	Adjusted GPS Time
14RMR500570.las	Adjusted GPS Time
14RMR500585.las	Adjusted GPS Time
14RMR515150.las	Adjusted GPS Time
14RMR515165.las	Adjusted GPS Time
14RMR515180.las	Adjusted GPS Time
14RMR515195.las	Adjusted GPS Time
14RMR515210.las	Adjusted GPS Time
14RMR515225.las	Adjusted GPS Time
14RMR515240.las	Adjusted GPS Time
14RMR515255.las	Adjusted GPS Time
14RMR515270.las	Adjusted GPS Time
14RMR515285.las	Adjusted GPS Time
14RMR515300.las	Adjusted GPS Time
14RMR515315.las	Adjusted GPS Time
14RMR515330.las	Adjusted GPS Time
14RMR515345.las	Adjusted GPS Time
14RMR515360.las	Adjusted GPS Time
14RMR515375.las	Adjusted GPS Time
14RMR515390.las	Adjusted GPS Time
14RMR515405.las	Adjusted GPS Time
14RMR515420.las	Adjusted GPS Time
14RMR515435.las	Adjusted GPS Time
14RMR515450.las	Adjusted GPS Time
14RMR515465.las	Adjusted GPS Time
14RMR515480.las	Adjusted GPS Time
14RMR515495.las	Adjusted GPS Time
14RMR515510.las	Adjusted GPS Time
14RMR515525.las	Adjusted GPS Time
14RMR515540.las	Adjusted GPS Time
14RMR515555.las	Adjusted GPS Time
14RMR515570.las	Adjusted GPS Time
14RMR530150.las	Adjusted GPS Time

DPH-3 Report on Time of Global Positioning System Data

File	GPS Time Type
14RMR530165.las	Adjusted GPS Time
14RMR530180.las	Adjusted GPS Time
14RMR530195.las	Adjusted GPS Time
14RMR530210.las	Adjusted GPS Time
14RMR530225.las	Adjusted GPS Time
14RMR530240.las	Adjusted GPS Time
14RMR530255.las	Adjusted GPS Time
14RMR530270.las	Adjusted GPS Time
14RMR530285.las	Adjusted GPS Time
14RMR530300.las	Adjusted GPS Time
14RMR530315.las	Adjusted GPS Time
14RMR530330.las	Adjusted GPS Time
14RMR530345.las	Adjusted GPS Time
14RMR530360.las	Adjusted GPS Time
14RMR530375.las	Adjusted GPS Time
14RMR530390.las	Adjusted GPS Time
14RMR530405.las	Adjusted GPS Time
14RMR530420.las	Adjusted GPS Time
14RMR530435.las	Adjusted GPS Time
14RMR530450.las	Adjusted GPS Time
14RMR530465.las	Adjusted GPS Time
14RMR530480.las	Adjusted GPS Time
14RMR530495.las	Adjusted GPS Time
14RMR530510.las	Adjusted GPS Time
14RMR530525.las	Adjusted GPS Time
14RMR530540.las	Adjusted GPS Time
14RMR530555.las	Adjusted GPS Time
14RMR545105.las	Adjusted GPS Time
14RMR545120.las	Adjusted GPS Time
14RMR545135.las	Adjusted GPS Time
14RMR545150.las	Adjusted GPS Time
14RMR545165.las	Adjusted GPS Time
14RMR545180.las	Adjusted GPS Time
14RMR545195.las	Adjusted GPS Time
14RMR545210.las	Adjusted GPS Time
14RMR545225.las	Adjusted GPS Time
14RMR545240.las	Adjusted GPS Time
14RMR545255.las	Adjusted GPS Time
14RMR545270.las	Adjusted GPS Time
14RMR545285.las	Adjusted GPS Time
14RMR545300.las	Adjusted GPS Time
14RMR545315.las	Adjusted GPS Time
14RMR545330.las	Adjusted GPS Time
14RMR545345.las	Adjusted GPS Time
14RMR545360.las	Adjusted GPS Time
14RMR545375.las	Adjusted GPS Time
14RMR545390.las	Adjusted GPS Time
14RMR545405.las	Adjusted GPS Time
14RMR545420.las	Adjusted GPS Time

DPH-3 Report on Time of Global Positioning System Data

File	GPS Time Type
14RMR545435.las	Adjusted GPS Time
14RMR545450.las	Adjusted GPS Time
14RMR545465.las	Adjusted GPS Time
14RMR545480.las	Adjusted GPS Time
14RMR545495.las	Adjusted GPS Time
14RMR545510.las	Adjusted GPS Time
14RMR545525.las	Adjusted GPS Time
14RMR545540.las	Adjusted GPS Time
14RMR545555.las	Adjusted GPS Time
14RMR560000.las	Adjusted GPS Time
14RMR560015.las	Adjusted GPS Time
14RMR560030.las	Adjusted GPS Time
14RMR560045.las	Adjusted GPS Time
14RMR560060.las	Adjusted GPS Time
14RMR560075.las	Adjusted GPS Time
14RMR560090.las	Adjusted GPS Time
14RMR560105.las	Adjusted GPS Time
14RMR560120.las	Adjusted GPS Time
14RMR560135.las	Adjusted GPS Time
14RMR560150.las	Adjusted GPS Time
14RMR560165.las	Adjusted GPS Time
14RMR560180.las	Adjusted GPS Time
14RMR560195.las	Adjusted GPS Time
14RMR560210.las	Adjusted GPS Time
14RMR560225.las	Adjusted GPS Time
14RMR560240.las	Adjusted GPS Time
14RMR560255.las	Adjusted GPS Time
14RMR560270.las	Adjusted GPS Time
14RMR560285.las	Adjusted GPS Time
14RMR560300.las	Adjusted GPS Time
14RMR560315.las	Adjusted GPS Time
14RMR560330.las	Adjusted GPS Time
14RMR560345.las	Adjusted GPS Time
14RMR560360.las	Adjusted GPS Time
14RMR560375.las	Adjusted GPS Time
14RMR560390.las	Adjusted GPS Time
14RMR560405.las	Adjusted GPS Time
14RMR560420.las	Adjusted GPS Time
14RMR560435.las	Adjusted GPS Time
14RMR560450.las	Adjusted GPS Time
14RMR560465.las	Adjusted GPS Time
14RMR560480.las	Adjusted GPS Time
14RMR560495.las	Adjusted GPS Time
14RMR560510.las	Adjusted GPS Time
14RMR560525.las	Adjusted GPS Time
14RMR560540.las	Adjusted GPS Time
14RMR575000.las	Adjusted GPS Time
14RMR575015.las	Adjusted GPS Time
14RMR575030.las	Adjusted GPS Time

DPH-3 Report on Time of Global Positioning System Data

File	GPS Time Type
14RMR575045.las	Adjusted GPS Time
14RMR575060.las	Adjusted GPS Time
14RMR575075.las	Adjusted GPS Time
14RMR575090.las	Adjusted GPS Time
14RMR575105.las	Adjusted GPS Time
14RMR575120.las	Adjusted GPS Time
14RMR575135.las	Adjusted GPS Time
14RMR575150.las	Adjusted GPS Time
14RMR575165.las	Adjusted GPS Time
14RMR575180.las	Adjusted GPS Time
14RMR575195.las	Adjusted GPS Time
14RMR575210.las	Adjusted GPS Time
14RMR575225.las	Adjusted GPS Time
14RMR575240.las	Adjusted GPS Time
14RMR575255.las	Adjusted GPS Time
14RMR575270.las	Adjusted GPS Time
14RMR575285.las	Adjusted GPS Time
14RMR575300.las	Adjusted GPS Time
14RMR575315.las	Adjusted GPS Time
14RMR575330.las	Adjusted GPS Time
14RMR575345.las	Adjusted GPS Time
14RMR575360.las	Adjusted GPS Time
14RMR575375.las	Adjusted GPS Time
14RMR575390.las	Adjusted GPS Time
14RMR575405.las	Adjusted GPS Time
14RMR575420.las	Adjusted GPS Time
14RMR575435.las	Adjusted GPS Time
14RMR575450.las	Adjusted GPS Time
14RMR575465.las	Adjusted GPS Time
14RMR575480.las	Adjusted GPS Time
14RMR575495.las	Adjusted GPS Time
14RMR590000.las	Adjusted GPS Time
14RMR590015.las	Adjusted GPS Time
14RMR590030.las	Adjusted GPS Time
14RMR590045.las	Adjusted GPS Time
14RMR590060.las	Adjusted GPS Time
14RMR590075.las	Adjusted GPS Time
14RMR590090.las	Adjusted GPS Time
14RMR590105.las	Adjusted GPS Time
14RMR590120.las	Adjusted GPS Time
14RMR590135.las	Adjusted GPS Time
14RMR590150.las	Adjusted GPS Time
14RMR590165.las	Adjusted GPS Time
14RMR590180.las	Adjusted GPS Time
14RMR590195.las	Adjusted GPS Time
14RMR590210.las	Adjusted GPS Time
14RMR590225.las	Adjusted GPS Time
14RMR590240.las	Adjusted GPS Time
14RMR590255.las	Adjusted GPS Time

DPH-3 Report on Time of Global Positioning System Data

File	GPS Time Type
14RMR590270.las	Adjusted GPS Time
14RMR590285.las	Adjusted GPS Time
14RMR590300.las	Adjusted GPS Time
14RMR590315.las	Adjusted GPS Time
14RMR590330.las	Adjusted GPS Time
14RMR590345.las	Adjusted GPS Time
14RMR590360.las	Adjusted GPS Time
14RMR590375.las	Adjusted GPS Time
14RMR590390.las	Adjusted GPS Time
14RMR590405.las	Adjusted GPS Time
14RMR590420.las	Adjusted GPS Time
14RMR590435.las	Adjusted GPS Time
14RMR590450.las	Adjusted GPS Time
14RMR605000.las	Adjusted GPS Time
14RMR605015.las	Adjusted GPS Time
14RMR605030.las	Adjusted GPS Time
14RMR605045.las	Adjusted GPS Time
14RMR605060.las	Adjusted GPS Time
14RMR605075.las	Adjusted GPS Time
14RMR605090.las	Adjusted GPS Time
14RMR605105.las	Adjusted GPS Time
14RMR605120.las	Adjusted GPS Time
14RMR605135.las	Adjusted GPS Time
14RMR605150.las	Adjusted GPS Time
14RMR605165.las	Adjusted GPS Time
14RMR605180.las	Adjusted GPS Time
14RMR605195.las	Adjusted GPS Time
14RMR605210.las	Adjusted GPS Time
14RMR605225.las	Adjusted GPS Time
14RMR605240.las	Adjusted GPS Time
14RMR605255.las	Adjusted GPS Time
14RMR605270.las	Adjusted GPS Time
14RMR605285.las	Adjusted GPS Time
14RMR605300.las	Adjusted GPS Time
14RMR605315.las	Adjusted GPS Time
14RMR605330.las	Adjusted GPS Time
14RMR605345.las	Adjusted GPS Time
14RMR605360.las	Adjusted GPS Time
14RMR605375.las	Adjusted GPS Time
14RMR605390.las	Adjusted GPS Time
14RMR605405.las	Adjusted GPS Time
14RMR620000.las	Adjusted GPS Time
14RMR620015.las	Adjusted GPS Time
14RMR620030.las	Adjusted GPS Time
14RMR620045.las	Adjusted GPS Time
14RMR620060.las	Adjusted GPS Time
14RMR620075.las	Adjusted GPS Time
14RMR620090.las	Adjusted GPS Time
14RMR620105.las	Adjusted GPS Time

DPH-3 Report on Time of Global Positioning System Data

File	GPS Time Type
14RMR620120.las	Adjusted GPS Time
14RMR620135.las	Adjusted GPS Time
14RMR620150.las	Adjusted GPS Time
14RMR620165.las	Adjusted GPS Time
14RMR620180.las	Adjusted GPS Time
14RMR620195.las	Adjusted GPS Time
14RMR620210.las	Adjusted GPS Time
14RMR620225.las	Adjusted GPS Time
14RMR620240.las	Adjusted GPS Time
14RMR620255.las	Adjusted GPS Time
14RMR620270.las	Adjusted GPS Time
14RMR620285.las	Adjusted GPS Time
14RMR620300.las	Adjusted GPS Time
14RMR620315.las	Adjusted GPS Time
14RMR620330.las	Adjusted GPS Time
14RMR620345.las	Adjusted GPS Time
14RMR620360.las	Adjusted GPS Time
14RMR620375.las	Adjusted GPS Time
14RMR620390.las	Adjusted GPS Time
14RMR620405.las	Adjusted GPS Time
14RMR635000.las	Adjusted GPS Time
14RMR635015.las	Adjusted GPS Time
14RMR635030.las	Adjusted GPS Time
14RMR635045.las	Adjusted GPS Time
14RMR635060.las	Adjusted GPS Time
14RMR635075.las	Adjusted GPS Time
14RMR635090.las	Adjusted GPS Time
14RMR635105.las	Adjusted GPS Time
14RMR635120.las	Adjusted GPS Time
14RMR635135.las	Adjusted GPS Time
14RMR635150.las	Adjusted GPS Time
14RMR635165.las	Adjusted GPS Time
14RMR635180.las	Adjusted GPS Time
14RMR635195.las	Adjusted GPS Time
14RMR635210.las	Adjusted GPS Time
14RMR635225.las	Adjusted GPS Time
14RMR635240.las	Adjusted GPS Time
14RMR635255.las	Adjusted GPS Time
14RMR635270.las	Adjusted GPS Time
14RMR635285.las	Adjusted GPS Time
14RMR635300.las	Adjusted GPS Time
14RMR635315.las	Adjusted GPS Time
14RMR635330.las	Adjusted GPS Time
14RMR635345.las	Adjusted GPS Time
14RMR635360.las	Adjusted GPS Time
14RMR635375.las	Adjusted GPS Time
14RMR635390.las	Adjusted GPS Time
14RMR635405.las	Adjusted GPS Time
14RMR650000.las	Adjusted GPS Time

DPH-3 Report on Time of Global Positioning System Data

File	GPS Time Type
14RMR650015.las	Adjusted GPS Time
14RMR650030.las	Adjusted GPS Time
14RMR650045.las	Adjusted GPS Time
14RMR650060.las	Adjusted GPS Time
14RMR650075.las	Adjusted GPS Time
14RMR650090.las	Adjusted GPS Time
14RMR650105.las	Adjusted GPS Time
14RMR650120.las	Adjusted GPS Time
14RMR650135.las	Adjusted GPS Time
14RMR650150.las	Adjusted GPS Time
14RMR650165.las	Adjusted GPS Time
14RMR650180.las	Adjusted GPS Time
14RMR650195.las	Adjusted GPS Time
14RMR650210.las	Adjusted GPS Time
14RMR650225.las	Adjusted GPS Time
14RMR650240.las	Adjusted GPS Time
14RMR650255.las	Adjusted GPS Time
14RMR650270.las	Adjusted GPS Time
14RMR650285.las	Adjusted GPS Time
14RMR650300.las	Adjusted GPS Time
14RMR650315.las	Adjusted GPS Time
14RMR650330.las	Adjusted GPS Time
14RMR650345.las	Adjusted GPS Time
14RMR650360.las	Adjusted GPS Time
14RMR650375.las	Adjusted GPS Time
14RMR650390.las	Adjusted GPS Time
14RMR650405.las	Adjusted GPS Time
14RMR665000.las	Adjusted GPS Time
14RMR665015.las	Adjusted GPS Time
14RMR665030.las	Adjusted GPS Time
14RMR665045.las	Adjusted GPS Time
14RMR665060.las	Adjusted GPS Time
14RMR665075.las	Adjusted GPS Time
14RMR665090.las	Adjusted GPS Time
14RMR665105.las	Adjusted GPS Time
14RMR665120.las	Adjusted GPS Time
14RMR665135.las	Adjusted GPS Time
14RMR665150.las	Adjusted GPS Time
14RMR665165.las	Adjusted GPS Time
14RMR665180.las	Adjusted GPS Time
14RMR665195.las	Adjusted GPS Time
14RMR665210.las	Adjusted GPS Time
14RMR665225.las	Adjusted GPS Time
14RMR665240.las	Adjusted GPS Time
14RMR665255.las	Adjusted GPS Time
14RMR665270.las	Adjusted GPS Time
14RMR665285.las	Adjusted GPS Time
14RMR665300.las	Adjusted GPS Time
14RMR665315.las	Adjusted GPS Time

DPH-3 Report on Time of Global Positioning System Data

File	GPS Time Type
14RMR665330.las	Adjusted GPS Time
14RMR665345.las	Adjusted GPS Time
14RMR665360.las	Adjusted GPS Time
14RMR665375.las	Adjusted GPS Time
14RMR680000.las	Adjusted GPS Time
14RMR680015.las	Adjusted GPS Time
14RMR680030.las	Adjusted GPS Time
14RMR680045.las	Adjusted GPS Time
14RMR680060.las	Adjusted GPS Time
14RMR680075.las	Adjusted GPS Time
14RMR680090.las	Adjusted GPS Time
14RMR680105.las	Adjusted GPS Time
14RMR680120.las	Adjusted GPS Time
14RMR680135.las	Adjusted GPS Time
14RMR680150.las	Adjusted GPS Time
14RMR680165.las	Adjusted GPS Time
14RMR680180.las	Adjusted GPS Time
14RMR680195.las	Adjusted GPS Time
14RMR680210.las	Adjusted GPS Time
14RMR680225.las	Adjusted GPS Time
14RMR680240.las	Adjusted GPS Time
14RMR680255.las	Adjusted GPS Time
14RMR680270.las	Adjusted GPS Time
14RMR680285.las	Adjusted GPS Time
14RMR680300.las	Adjusted GPS Time
14RMR680315.las	Adjusted GPS Time
14RMR680330.las	Adjusted GPS Time
14RMR680345.las	Adjusted GPS Time
14RMR680360.las	Adjusted GPS Time
14RMR680375.las	Adjusted GPS Time
14RMR695000.las	Adjusted GPS Time
14RMR695015.las	Adjusted GPS Time
14RMR695030.las	Adjusted GPS Time
14RMR695045.las	Adjusted GPS Time
14RMR695060.las	Adjusted GPS Time
14RMR695075.las	Adjusted GPS Time
14RMR695090.las	Adjusted GPS Time
14RMR695105.las	Adjusted GPS Time
14RMR695120.las	Adjusted GPS Time
14RMR695135.las	Adjusted GPS Time
14RMR695150.las	Adjusted GPS Time
14RMR695165.las	Adjusted GPS Time
14RMR695180.las	Adjusted GPS Time
14RMR695195.las	Adjusted GPS Time
14RMR695210.las	Adjusted GPS Time
14RMR695225.las	Adjusted GPS Time
14RMR695240.las	Adjusted GPS Time
14RMR695255.las	Adjusted GPS Time
14RMR695270.las	Adjusted GPS Time

DPH-3 Report on Time of Global Positioning System Data

File	GPS Time Type
14RMR695285.las	Adjusted GPS Time
14RMR695300.las	Adjusted GPS Time
14RMR695315.las	Adjusted GPS Time
14RMR695330.las	Adjusted GPS Time
14RMR695345.las	Adjusted GPS Time
14RMR710000.las	Adjusted GPS Time
14RMR710015.las	Adjusted GPS Time
14RMR710030.las	Adjusted GPS Time
14RMR710045.las	Adjusted GPS Time
14RMR710060.las	Adjusted GPS Time
14RMR710075.las	Adjusted GPS Time
14RMR710090.las	Adjusted GPS Time
14RMR710105.las	Adjusted GPS Time
14RMR710120.las	Adjusted GPS Time
14RMR710135.las	Adjusted GPS Time
14RMR710150.las	Adjusted GPS Time
14RMR710165.las	Adjusted GPS Time
14RMR710180.las	Adjusted GPS Time
14RMR710195.las	Adjusted GPS Time
14RMR710210.las	Adjusted GPS Time
14RMR710225.las	Adjusted GPS Time
14RMR710240.las	Adjusted GPS Time
14RMR710255.las	Adjusted GPS Time
14RMR710270.las	Adjusted GPS Time
14RMR710285.las	Adjusted GPS Time
14RMR710300.las	Adjusted GPS Time
14RMR710315.las	Adjusted GPS Time
14RMR710330.las	Adjusted GPS Time
14RMR710345.las	Adjusted GPS Time
14RMR725000.las	Adjusted GPS Time
14RMR725015.las	Adjusted GPS Time
14RMR725030.las	Adjusted GPS Time
14RMR725045.las	Adjusted GPS Time
14RMR725060.las	Adjusted GPS Time
14RMR725075.las	Adjusted GPS Time
14RMR725090.las	Adjusted GPS Time
14RMR725105.las	Adjusted GPS Time
14RMR725120.las	Adjusted GPS Time
14RMR725135.las	Adjusted GPS Time
14RMR725150.las	Adjusted GPS Time
14RMR725165.las	Adjusted GPS Time
14RMR725180.las	Adjusted GPS Time
14RMR725195.las	Adjusted GPS Time
14RMR725210.las	Adjusted GPS Time
14RMR725225.las	Adjusted GPS Time
14RMR725240.las	Adjusted GPS Time
14RMR725255.las	Adjusted GPS Time
14RMR725270.las	Adjusted GPS Time
14RMR725285.las	Adjusted GPS Time

DPH-3 Report on Time of Global Positioning System Data

File	GPS Time Type
14RMR725300.las	Adjusted GPS Time
14RMR725315.las	Adjusted GPS Time
14RMR725330.las	Adjusted GPS Time
14RMR725345.las	Adjusted GPS Time
14RMR740000.las	Adjusted GPS Time
14RMR740015.las	Adjusted GPS Time
14RMR740030.las	Adjusted GPS Time
14RMR740045.las	Adjusted GPS Time
14RMR740060.las	Adjusted GPS Time
14RMR740075.las	Adjusted GPS Time
14RMR740090.las	Adjusted GPS Time
14RMR740105.las	Adjusted GPS Time
14RMR740120.las	Adjusted GPS Time
14RMR740135.las	Adjusted GPS Time
14RMR740150.las	Adjusted GPS Time
14RMR740165.las	Adjusted GPS Time
14RMR740180.las	Adjusted GPS Time
14RMR740195.las	Adjusted GPS Time
14RMR740210.las	Adjusted GPS Time
14RMR740225.las	Adjusted GPS Time
14RMR740240.las	Adjusted GPS Time
14RMR740255.las	Adjusted GPS Time
14RMR740270.las	Adjusted GPS Time
14RMR740285.las	Adjusted GPS Time
14RMR740300.las	Adjusted GPS Time
14RMR740315.las	Adjusted GPS Time
14RMR740330.las	Adjusted GPS Time
14RMR740345.las	Adjusted GPS Time
14RMR755000.las	Adjusted GPS Time
14RMR755015.las	Adjusted GPS Time
14RMR755030.las	Adjusted GPS Time
14RMR755045.las	Adjusted GPS Time
14RMR755060.las	Adjusted GPS Time
14RMR755075.las	Adjusted GPS Time
14RMR755090.las	Adjusted GPS Time
14RMR755105.las	Adjusted GPS Time
14RMR755120.las	Adjusted GPS Time
14RMR755135.las	Adjusted GPS Time
14RMR755150.las	Adjusted GPS Time
14RMR755165.las	Adjusted GPS Time
14RMR755180.las	Adjusted GPS Time
14RMR755195.las	Adjusted GPS Time
14RMR755210.las	Adjusted GPS Time
14RMR755225.las	Adjusted GPS Time
14RMR755240.las	Adjusted GPS Time
14RMR755255.las	Adjusted GPS Time
14RMR755270.las	Adjusted GPS Time
14RMR755285.las	Adjusted GPS Time
14RMR755300.las	Adjusted GPS Time

DPH-3 Report on Time of Global Positioning System Data

File	GPS Time Type
14RMR755315.las	Adjusted GPS Time
14RMR770000.las	Adjusted GPS Time
14RMR770015.las	Adjusted GPS Time
14RMR770030.las	Adjusted GPS Time
14RMR770045.las	Adjusted GPS Time
14RMR770060.las	Adjusted GPS Time
14RMR770075.las	Adjusted GPS Time
14RMR770090.las	Adjusted GPS Time
14RMR770105.las	Adjusted GPS Time
14RMR770120.las	Adjusted GPS Time
14RMR770135.las	Adjusted GPS Time
14RMR770150.las	Adjusted GPS Time
14RMR770165.las	Adjusted GPS Time
14RMR770180.las	Adjusted GPS Time
14RMR770195.las	Adjusted GPS Time
14RMR770210.las	Adjusted GPS Time
14RMR770225.las	Adjusted GPS Time
14RMR770240.las	Adjusted GPS Time
14RMR770255.las	Adjusted GPS Time
14RMR770270.las	Adjusted GPS Time
14RMR770285.las	Adjusted GPS Time
14RMR770300.las	Adjusted GPS Time
14RMR770315.las	Adjusted GPS Time
14RMR785000.las	Adjusted GPS Time
14RMR785015.las	Adjusted GPS Time
14RMR785030.las	Adjusted GPS Time
14RMR785045.las	Adjusted GPS Time
14RMR785060.las	Adjusted GPS Time
14RMR785075.las	Adjusted GPS Time
14RMR785090.las	Adjusted GPS Time
14RMR785105.las	Adjusted GPS Time
14RMR785120.las	Adjusted GPS Time
14RMR785135.las	Adjusted GPS Time
14RMR785150.las	Adjusted GPS Time
14RMR785165.las	Adjusted GPS Time
14RMR785180.las	Adjusted GPS Time
14RMR785195.las	Adjusted GPS Time
14RMR785210.las	Adjusted GPS Time
14RMR785225.las	Adjusted GPS Time
14RMR785240.las	Adjusted GPS Time
14RMR785255.las	Adjusted GPS Time
14RMR785270.las	Adjusted GPS Time
14RMR785285.las	Adjusted GPS Time
14RMR785300.las	Adjusted GPS Time
14RMR785315.las	Adjusted GPS Time
14RMR800000.las	Adjusted GPS Time
14RMR800015.las	Adjusted GPS Time
14RMR800030.las	Adjusted GPS Time
14RMR800045.las	Adjusted GPS Time

DPH-3 Report on Time of Global Positioning System Data

File	GPS Time Type
14RMR800060.las	Adjusted GPS Time
14RMR800075.las	Adjusted GPS Time
14RMR800090.las	Adjusted GPS Time
14RMR800105.las	Adjusted GPS Time
14RMR800120.las	Adjusted GPS Time
14RMR800135.las	Adjusted GPS Time
14RMR800150.las	Adjusted GPS Time
14RMR800165.las	Adjusted GPS Time
14RMR800180.las	Adjusted GPS Time
14RMR800195.las	Adjusted GPS Time
14RMR800210.las	Adjusted GPS Time
14RMR800225.las	Adjusted GPS Time
14RMR800240.las	Adjusted GPS Time
14RMR800255.las	Adjusted GPS Time
14RMR800270.las	Adjusted GPS Time
14RMR800285.las	Adjusted GPS Time
14RMR800300.las	Adjusted GPS Time
14RMR800315.las	Adjusted GPS Time
14RMR815000.las	Adjusted GPS Time
14RMR815015.las	Adjusted GPS Time
14RMR815030.las	Adjusted GPS Time
14RMR815045.las	Adjusted GPS Time
14RMR815060.las	Adjusted GPS Time
14RMR815075.las	Adjusted GPS Time
14RMR815090.las	Adjusted GPS Time
14RMR815105.las	Adjusted GPS Time
14RMR815120.las	Adjusted GPS Time
14RMR815135.las	Adjusted GPS Time
14RMR815150.las	Adjusted GPS Time
14RMR815165.las	Adjusted GPS Time
14RMR815180.las	Adjusted GPS Time
14RMR815195.las	Adjusted GPS Time
14RMR815210.las	Adjusted GPS Time
14RMR815225.las	Adjusted GPS Time
14RMR815240.las	Adjusted GPS Time
14RMR815255.las	Adjusted GPS Time
14RMR815270.las	Adjusted GPS Time
14RMR815285.las	Adjusted GPS Time
14RMR815300.las	Adjusted GPS Time
14RMR815315.las	Adjusted GPS Time
14RMR830000.las	Adjusted GPS Time
14RMR830015.las	Adjusted GPS Time
14RMR830030.las	Adjusted GPS Time
14RMR830045.las	Adjusted GPS Time
14RMR830060.las	Adjusted GPS Time
14RMR830075.las	Adjusted GPS Time
14RMR830090.las	Adjusted GPS Time
14RMR830105.las	Adjusted GPS Time
14RMR830120.las	Adjusted GPS Time

DPH-3 Report on Time of Global Positioning System Data

File	GPS Time Type
14RMR830135.las	Adjusted GPS Time
14RMR830150.las	Adjusted GPS Time
14RMR830165.las	Adjusted GPS Time
14RMR830180.las	Adjusted GPS Time
14RMR830195.las	Adjusted GPS Time
14RMR830210.las	Adjusted GPS Time
14RMR830225.las	Adjusted GPS Time
14RMR830240.las	Adjusted GPS Time
14RMR830255.las	Adjusted GPS Time
14RMR830270.las	Adjusted GPS Time
14RMR830285.las	Adjusted GPS Time
14RMR830300.las	Adjusted GPS Time
14RMR830315.las	Adjusted GPS Time
14RMR845000.las	Adjusted GPS Time
14RMR845015.las	Adjusted GPS Time
14RMR845030.las	Adjusted GPS Time
14RMR845045.las	Adjusted GPS Time
14RMR845060.las	Adjusted GPS Time
14RMR845075.las	Adjusted GPS Time
14RMR845090.las	Adjusted GPS Time
14RMR845105.las	Adjusted GPS Time
14RMR845120.las	Adjusted GPS Time
14RMR845135.las	Adjusted GPS Time
14RMR845150.las	Adjusted GPS Time
14RMR845165.las	Adjusted GPS Time
14RMR845180.las	Adjusted GPS Time
14RMR845195.las	Adjusted GPS Time
14RMR845210.las	Adjusted GPS Time
14RMR845225.las	Adjusted GPS Time
14RMR845240.las	Adjusted GPS Time
14RMR845255.las	Adjusted GPS Time
14RMR845270.las	Adjusted GPS Time
14RMR845285.las	Adjusted GPS Time
14RMR845300.las	Adjusted GPS Time
14RMR845315.las	Adjusted GPS Time
14RMR860000.las	Adjusted GPS Time
14RMR860015.las	Adjusted GPS Time
14RMR860030.las	Adjusted GPS Time
14RMR860045.las	Adjusted GPS Time
14RMR860060.las	Adjusted GPS Time
14RMR860075.las	Adjusted GPS Time
14RMR860090.las	Adjusted GPS Time
14RMR860105.las	Adjusted GPS Time
14RMR860120.las	Adjusted GPS Time
14RMR860135.las	Adjusted GPS Time
14RMR860150.las	Adjusted GPS Time
14RMR860165.las	Adjusted GPS Time
14RMR860180.las	Adjusted GPS Time
14RMR860195.las	Adjusted GPS Time

DPH-3 Report on Time of Global Positioning System Data

File	GPS Time Type
14RMR860210.las	Adjusted GPS Time
14RMR860225.las	Adjusted GPS Time
14RMR860240.las	Adjusted GPS Time
14RMR860255.las	Adjusted GPS Time
14RMR860270.las	Adjusted GPS Time
14RMR860285.las	Adjusted GPS Time
14RMR860300.las	Adjusted GPS Time
14RMR860315.las	Adjusted GPS Time
14RMR875000.las	Adjusted GPS Time
14RMR875015.las	Adjusted GPS Time
14RMR875030.las	Adjusted GPS Time
14RMR875045.las	Adjusted GPS Time
14RMR875060.las	Adjusted GPS Time
14RMR875075.las	Adjusted GPS Time
14RMR875090.las	Adjusted GPS Time
14RMR875105.las	Adjusted GPS Time
14RMR875120.las	Adjusted GPS Time
14RMR875135.las	Adjusted GPS Time
14RMR875150.las	Adjusted GPS Time
14RMR875165.las	Adjusted GPS Time
14RMR875180.las	Adjusted GPS Time
14RMR875195.las	Adjusted GPS Time
14RMR875210.las	Adjusted GPS Time
14RMR875225.las	Adjusted GPS Time
14RMR875240.las	Adjusted GPS Time
14RMR875255.las	Adjusted GPS Time
14RMR875270.las	Adjusted GPS Time
14RMR875285.las	Adjusted GPS Time
14RMR875300.las	Adjusted GPS Time
14RMR875315.las	Adjusted GPS Time
14RMR890000.las	Adjusted GPS Time
14RMR890015.las	Adjusted GPS Time
14RMR890030.las	Adjusted GPS Time
14RMR890045.las	Adjusted GPS Time
14RMR890060.las	Adjusted GPS Time
14RMR890075.las	Adjusted GPS Time
14RMR890090.las	Adjusted GPS Time
14RMR890105.las	Adjusted GPS Time
14RMR890120.las	Adjusted GPS Time
14RMR890135.las	Adjusted GPS Time
14RMR890150.las	Adjusted GPS Time
14RMR890165.las	Adjusted GPS Time
14RMR890180.las	Adjusted GPS Time
14RMR890195.las	Adjusted GPS Time
14RMR890210.las	Adjusted GPS Time
14RMR890225.las	Adjusted GPS Time
14RMR890240.las	Adjusted GPS Time
14RMR890255.las	Adjusted GPS Time
14RMR890270.las	Adjusted GPS Time

DPH-3 Report on Time of Global Positioning System Data

File	GPS Time Type
14RMR890285.las	Adjusted GPS Time
14RMR890300.las	Adjusted GPS Time
14RMR890315.las	Adjusted GPS Time
14RMR905000.las	Adjusted GPS Time
14RMR905015.las	Adjusted GPS Time
14RMR905030.las	Adjusted GPS Time
14RMR905045.las	Adjusted GPS Time
14RMR905060.las	Adjusted GPS Time
14RMR905075.las	Adjusted GPS Time
14RMR905090.las	Adjusted GPS Time
14RMR905105.las	Adjusted GPS Time
14RMR905120.las	Adjusted GPS Time
14RMR905135.las	Adjusted GPS Time
14RMR905150.las	Adjusted GPS Time
14RMR905165.las	Adjusted GPS Time
14RMR905180.las	Adjusted GPS Time
14RMR905195.las	Adjusted GPS Time
14RMR905210.las	Adjusted GPS Time
14RMR905225.las	Adjusted GPS Time
14RMR905240.las	Adjusted GPS Time
14RMR905255.las	Adjusted GPS Time
14RMR905270.las	Adjusted GPS Time
14RMR905285.las	Adjusted GPS Time
14RMR905300.las	Adjusted GPS Time
14RMR905315.las	Adjusted GPS Time
14RMR920000.las	Adjusted GPS Time
14RMR920015.las	Adjusted GPS Time
14RMR920030.las	Adjusted GPS Time
14RMR920045.las	Adjusted GPS Time
14RMR920060.las	Adjusted GPS Time
14RMR920075.las	Adjusted GPS Time
14RMR920090.las	Adjusted GPS Time
14RMR920105.las	Adjusted GPS Time
14RMR920120.las	Adjusted GPS Time
14RMR920135.las	Adjusted GPS Time
14RMR920150.las	Adjusted GPS Time
14RMR920165.las	Adjusted GPS Time
14RMR920180.las	Adjusted GPS Time
14RMR920195.las	Adjusted GPS Time
14RMR920210.las	Adjusted GPS Time
14RMR920225.las	Adjusted GPS Time
14RMR920240.las	Adjusted GPS Time
14RMR920255.las	Adjusted GPS Time
14RMR920270.las	Adjusted GPS Time
14RMR920285.las	Adjusted GPS Time
14RMR920300.las	Adjusted GPS Time
14RMR920315.las	Adjusted GPS Time
14RMR935000.las	Adjusted GPS Time
14RMR935015.las	Adjusted GPS Time

DPH-3 Report on Time of Global Positioning System Data

File	GPS Time Type
14RMR935030.las	Adjusted GPS Time
14RMR935045.las	Adjusted GPS Time
14RMR935060.las	Adjusted GPS Time
14RMR935075.las	Adjusted GPS Time
14RMR935090.las	Adjusted GPS Time
14RMR935105.las	Adjusted GPS Time
14RMR935120.las	Adjusted GPS Time
14RMR935135.las	Adjusted GPS Time
14RMR935150.las	Adjusted GPS Time
14RMR935165.las	Adjusted GPS Time
14RMR935180.las	Adjusted GPS Time
14RMR935195.las	Adjusted GPS Time
14RMR935210.las	Adjusted GPS Time
14RMR935225.las	Adjusted GPS Time
14RMR935240.las	Adjusted GPS Time
14RMR935255.las	Adjusted GPS Time
14RMR935270.las	Adjusted GPS Time
14RMR935285.las	Adjusted GPS Time
14RMR935300.las	Adjusted GPS Time
14RMR935315.las	Adjusted GPS Time
14RMR950000.las	Adjusted GPS Time
14RMR950015.las	Adjusted GPS Time
14RMR950030.las	Adjusted GPS Time
14RMR950045.las	Adjusted GPS Time
14RMR950060.las	Adjusted GPS Time
14RMR950075.las	Adjusted GPS Time
14RMR950090.las	Adjusted GPS Time
14RMR950105.las	Adjusted GPS Time
14RMR950120.las	Adjusted GPS Time
14RMR950135.las	Adjusted GPS Time
14RMR950150.las	Adjusted GPS Time
14RMR950165.las	Adjusted GPS Time
14RMR950180.las	Adjusted GPS Time
14RMR950195.las	Adjusted GPS Time
14RMR950210.las	Adjusted GPS Time
14RMR950225.las	Adjusted GPS Time
14RMR950240.las	Adjusted GPS Time
14RMR950255.las	Adjusted GPS Time
14RMR950270.las	Adjusted GPS Time
14RMR950285.las	Adjusted GPS Time
14RMR950300.las	Adjusted GPS Time
14RMR950315.las	Adjusted GPS Time
14RMR965000.las	Adjusted GPS Time
14RMR965015.las	Adjusted GPS Time
14RMR965030.las	Adjusted GPS Time
14RMR965045.las	Adjusted GPS Time
14RMR965060.las	Adjusted GPS Time
14RMR965075.las	Adjusted GPS Time
14RMR965090.las	Adjusted GPS Time

DPH-3 Report on Time of Global Positioning System Data

File	GPS Time Type
14RMR965105.las	Adjusted GPS Time
14RMR965120.las	Adjusted GPS Time
14RMR965135.las	Adjusted GPS Time
14RMR965150.las	Adjusted GPS Time
14RMR965165.las	Adjusted GPS Time
14RMR965180.las	Adjusted GPS Time
14RMR965195.las	Adjusted GPS Time
14RMR965210.las	Adjusted GPS Time
14RMR965225.las	Adjusted GPS Time
14RMR965240.las	Adjusted GPS Time
14RMR965255.las	Adjusted GPS Time
14RMR965270.las	Adjusted GPS Time
14RMR965285.las	Adjusted GPS Time
14RMR965300.las	Adjusted GPS Time
14RMR965315.las	Adjusted GPS Time
14RMR980000.las	Adjusted GPS Time
14RMR980015.las	Adjusted GPS Time
14RMR980030.las	Adjusted GPS Time
14RMR980045.las	Adjusted GPS Time
14RMR980060.las	Adjusted GPS Time
14RMR980075.las	Adjusted GPS Time
14RMR980090.las	Adjusted GPS Time
14RMR980105.las	Adjusted GPS Time
14RMR980120.las	Adjusted GPS Time
14RMR980135.las	Adjusted GPS Time
14RMR980150.las	Adjusted GPS Time
14RMR980165.las	Adjusted GPS Time
14RMR980180.las	Adjusted GPS Time
14RMR980195.las	Adjusted GPS Time
14RMR980210.las	Adjusted GPS Time
14RMR980225.las	Adjusted GPS Time
14RMR980240.las	Adjusted GPS Time
14RMR980255.las	Adjusted GPS Time
14RMR980270.las	Adjusted GPS Time
14RMR980285.las	Adjusted GPS Time
14RMR980300.las	Adjusted GPS Time
14RMR980315.las	Adjusted GPS Time
14RMS005005.las	Adjusted GPS Time
14RMS005020.las	Adjusted GPS Time
14RMS005035.las	Adjusted GPS Time
14RMS005050.las	Adjusted GPS Time
14RMS005065.las	Adjusted GPS Time
14RMS005080.las	Adjusted GPS Time
14RMS005095.las	Adjusted GPS Time
14RMS005110.las	Adjusted GPS Time
14RMS005125.las	Adjusted GPS Time
14RMS020005.las	Adjusted GPS Time
14RMS020020.las	Adjusted GPS Time
14RMS020035.las	Adjusted GPS Time

DPH-3 Report on Time of Global Positioning System Data

File	GPS Time Type
14RMS020050.las	Adjusted GPS Time
14RMS020065.las	Adjusted GPS Time
14RMS020080.las	Adjusted GPS Time
14RMS020095.las	Adjusted GPS Time
14RMS020110.las	Adjusted GPS Time
14RMS035005.las	Adjusted GPS Time
14RMS035020.las	Adjusted GPS Time
14RMS035035.las	Adjusted GPS Time
14RMS035050.las	Adjusted GPS Time
14RMS035065.las	Adjusted GPS Time
14RMS035080.las	Adjusted GPS Time
14RMS035095.las	Adjusted GPS Time
14RMS050005.las	Adjusted GPS Time
14RMS050020.las	Adjusted GPS Time
14RMS050035.las	Adjusted GPS Time
14RMS050050.las	Adjusted GPS Time
14RMS050065.las	Adjusted GPS Time
14RMS050080.las	Adjusted GPS Time
14RMS065005.las	Adjusted GPS Time
14RMS065020.las	Adjusted GPS Time
14RMS065035.las	Adjusted GPS Time
14RMS065050.las	Adjusted GPS Time
14RMS065065.las	Adjusted GPS Time
14RMS080005.las	Adjusted GPS Time
14RMS080020.las	Adjusted GPS Time
14RMS080035.las	Adjusted GPS Time
14RMS095005.las	Adjusted GPS Time
14RMS095020.las	Adjusted GPS Time
14RMS110005.las	Adjusted GPS Time
14RNQ010535.las	Adjusted GPS Time
14RNQ010550.las	Adjusted GPS Time
14RNQ010565.las	Adjusted GPS Time
14RNQ010580.las	Adjusted GPS Time
14RNQ010595.las	Adjusted GPS Time
14RNQ010610.las	Adjusted GPS Time
14RNQ010625.las	Adjusted GPS Time
14RNQ010640.las	Adjusted GPS Time
14RNQ010655.las	Adjusted GPS Time
14RNQ010670.las	Adjusted GPS Time
14RNQ010685.las	Adjusted GPS Time
14RNQ010700.las	Adjusted GPS Time
14RNQ010715.las	Adjusted GPS Time
14RNQ010730.las	Adjusted GPS Time
14RNQ010745.las	Adjusted GPS Time
14RNQ010760.las	Adjusted GPS Time
14RNQ010775.las	Adjusted GPS Time
14RNQ010790.las	Adjusted GPS Time
14RNQ010805.las	Adjusted GPS Time
14RNQ010820.las	Adjusted GPS Time

DPH-3 Report on Time of Global Positioning System Data

File	GPS Time Type
14RNO010835.las	Adjusted GPS Time
14RNO010850.las	Adjusted GPS Time
14RNO010865.las	Adjusted GPS Time
14RNO010880.las	Adjusted GPS Time
14RNO010895.las	Adjusted GPS Time
14RNO010910.las	Adjusted GPS Time
14RNO010925.las	Adjusted GPS Time
14RNO010940.las	Adjusted GPS Time
14RNO010955.las	Adjusted GPS Time
14RNO010970.las	Adjusted GPS Time
14RNO010985.las	Adjusted GPS Time
14RNO025580.las	Adjusted GPS Time
14RNO025595.las	Adjusted GPS Time
14RNO025610.las	Adjusted GPS Time
14RNO025625.las	Adjusted GPS Time
14RNO025640.las	Adjusted GPS Time
14RNO025655.las	Adjusted GPS Time
14RNO025670.las	Adjusted GPS Time
14RNO025685.las	Adjusted GPS Time
14RNO025700.las	Adjusted GPS Time
14RNO025715.las	Adjusted GPS Time
14RNO025730.las	Adjusted GPS Time
14RNO025745.las	Adjusted GPS Time
14RNO025760.las	Adjusted GPS Time
14RNO025775.las	Adjusted GPS Time
14RNO025790.las	Adjusted GPS Time
14RNO025805.las	Adjusted GPS Time
14RNO025820.las	Adjusted GPS Time
14RNO025835.las	Adjusted GPS Time
14RNO025850.las	Adjusted GPS Time
14RNO025865.las	Adjusted GPS Time
14RNO025880.las	Adjusted GPS Time
14RNO025895.las	Adjusted GPS Time
14RNO025910.las	Adjusted GPS Time
14RNO025925.las	Adjusted GPS Time
14RNO025940.las	Adjusted GPS Time
14RNO025955.las	Adjusted GPS Time
14RNO025970.las	Adjusted GPS Time
14RNO025985.las	Adjusted GPS Time
14RNO040610.las	Adjusted GPS Time
14RNO040625.las	Adjusted GPS Time
14RNO040640.las	Adjusted GPS Time
14RNO040655.las	Adjusted GPS Time
14RNO040670.las	Adjusted GPS Time
14RNO040685.las	Adjusted GPS Time
14RNO040700.las	Adjusted GPS Time
14RNO040715.las	Adjusted GPS Time
14RNO040730.las	Adjusted GPS Time
14RNO040745.las	Adjusted GPS Time

DPH-3 Report on Time of Global Positioning System Data

File	GPS Time Type
14RNO040760.las	Adjusted GPS Time
14RNO040775.las	Adjusted GPS Time
14RNO040790.las	Adjusted GPS Time
14RNO040805.las	Adjusted GPS Time
14RNO040820.las	Adjusted GPS Time
14RNO040835.las	Adjusted GPS Time
14RNO040850.las	Adjusted GPS Time
14RNO040865.las	Adjusted GPS Time
14RNO040880.las	Adjusted GPS Time
14RNO040895.las	Adjusted GPS Time
14RNO040910.las	Adjusted GPS Time
14RNO040925.las	Adjusted GPS Time
14RNO040940.las	Adjusted GPS Time
14RNO040955.las	Adjusted GPS Time
14RNO040970.las	Adjusted GPS Time
14RNO040985.las	Adjusted GPS Time
14RNO055625.las	Adjusted GPS Time
14RNO055640.las	Adjusted GPS Time
14RNO055655.las	Adjusted GPS Time
14RNO055670.las	Adjusted GPS Time
14RNO055685.las	Adjusted GPS Time
14RNO055700.las	Adjusted GPS Time
14RNO055715.las	Adjusted GPS Time
14RNO055730.las	Adjusted GPS Time
14RNO055745.las	Adjusted GPS Time
14RNO055760.las	Adjusted GPS Time
14RNO055775.las	Adjusted GPS Time
14RNO055790.las	Adjusted GPS Time
14RNO055805.las	Adjusted GPS Time
14RNO055820.las	Adjusted GPS Time
14RNO055835.las	Adjusted GPS Time
14RNO055850.las	Adjusted GPS Time
14RNO055865.las	Adjusted GPS Time
14RNO055880.las	Adjusted GPS Time
14RNO055895.las	Adjusted GPS Time
14RNO055910.las	Adjusted GPS Time
14RNO055925.las	Adjusted GPS Time
14RNO055940.las	Adjusted GPS Time
14RNO055955.las	Adjusted GPS Time
14RNO055970.las	Adjusted GPS Time
14RNO055985.las	Adjusted GPS Time
14RNO070625.las	Adjusted GPS Time
14RNO070640.las	Adjusted GPS Time
14RNO070655.las	Adjusted GPS Time
14RNO070670.las	Adjusted GPS Time
14RNO070685.las	Adjusted GPS Time
14RNO070700.las	Adjusted GPS Time
14RNO070715.las	Adjusted GPS Time
14RNO070730.las	Adjusted GPS Time

DPH-3 Report on Time of Global Positioning System Data

File	GPS Time Type
14RNO070745.las	Adjusted GPS Time
14RNO070760.las	Adjusted GPS Time
14RNO070775.las	Adjusted GPS Time
14RNO070790.las	Adjusted GPS Time
14RNO070805.las	Adjusted GPS Time
14RNO070820.las	Adjusted GPS Time
14RNO070835.las	Adjusted GPS Time
14RNO070850.las	Adjusted GPS Time
14RNO070865.las	Adjusted GPS Time
14RNO070880.las	Adjusted GPS Time
14RNO070895.las	Adjusted GPS Time
14RNO070910.las	Adjusted GPS Time
14RNO070925.las	Adjusted GPS Time
14RNO070940.las	Adjusted GPS Time
14RNO070955.las	Adjusted GPS Time
14RNO070970.las	Adjusted GPS Time
14RNO070985.las	Adjusted GPS Time
14RNO085625.las	Adjusted GPS Time
14RNO085640.las	Adjusted GPS Time
14RNO085655.las	Adjusted GPS Time
14RNO085670.las	Adjusted GPS Time
14RNO085685.las	Adjusted GPS Time
14RNO085700.las	Adjusted GPS Time
14RNO085715.las	Adjusted GPS Time
14RNO085730.las	Adjusted GPS Time
14RNO085745.las	Adjusted GPS Time
14RNO085760.las	Adjusted GPS Time
14RNO085775.las	Adjusted GPS Time
14RNO085790.las	Adjusted GPS Time
14RNO085805.las	Adjusted GPS Time
14RNO085820.las	Adjusted GPS Time
14RNO085835.las	Adjusted GPS Time
14RNO085850.las	Adjusted GPS Time
14RNO085865.las	Adjusted GPS Time
14RNO085880.las	Adjusted GPS Time
14RNO085895.las	Adjusted GPS Time
14RNO085910.las	Adjusted GPS Time
14RNO085925.las	Adjusted GPS Time
14RNO085940.las	Adjusted GPS Time
14RNO085955.las	Adjusted GPS Time
14RNO085970.las	Adjusted GPS Time
14RNO085985.las	Adjusted GPS Time
14RNO100625.las	Adjusted GPS Time
14RNO100640.las	Adjusted GPS Time
14RNO100655.las	Adjusted GPS Time
14RNO100670.las	Adjusted GPS Time
14RNO100685.las	Adjusted GPS Time
14RNO100700.las	Adjusted GPS Time
14RNO100715.las	Adjusted GPS Time

DPH-3 Report on Time of Global Positioning System Data

File	GPS Time Type
14RNO100730.las	Adjusted GPS Time
14RNO100745.las	Adjusted GPS Time
14RNO100760.las	Adjusted GPS Time
14RNO100775.las	Adjusted GPS Time
14RNO100790.las	Adjusted GPS Time
14RNO100805.las	Adjusted GPS Time
14RNO100820.las	Adjusted GPS Time
14RNO100835.las	Adjusted GPS Time
14RNO100850.las	Adjusted GPS Time
14RNO100865.las	Adjusted GPS Time
14RNO100880.las	Adjusted GPS Time
14RNO100895.las	Adjusted GPS Time
14RNO100910.las	Adjusted GPS Time
14RNO100925.las	Adjusted GPS Time
14RNO100940.las	Adjusted GPS Time
14RNO100955.las	Adjusted GPS Time
14RNO100970.las	Adjusted GPS Time
14RNO100985.las	Adjusted GPS Time
14RNO115625.las	Adjusted GPS Time
14RNO115640.las	Adjusted GPS Time
14RNO115655.las	Adjusted GPS Time
14RNO115670.las	Adjusted GPS Time
14RNO115685.las	Adjusted GPS Time
14RNO115700.las	Adjusted GPS Time
14RNO115715.las	Adjusted GPS Time
14RNO115730.las	Adjusted GPS Time
14RNO115745.las	Adjusted GPS Time
14RNO115760.las	Adjusted GPS Time
14RNO115775.las	Adjusted GPS Time
14RNO115790.las	Adjusted GPS Time
14RNO115805.las	Adjusted GPS Time
14RNO115820.las	Adjusted GPS Time
14RNO115835.las	Adjusted GPS Time
14RNO115850.las	Adjusted GPS Time
14RNO115865.las	Adjusted GPS Time
14RNO115880.las	Adjusted GPS Time
14RNO115895.las	Adjusted GPS Time
14RNO115910.las	Adjusted GPS Time
14RNO115925.las	Adjusted GPS Time
14RNO115940.las	Adjusted GPS Time
14RNO115955.las	Adjusted GPS Time
14RNO115970.las	Adjusted GPS Time
14RNO115985.las	Adjusted GPS Time
14RNO130625.las	Adjusted GPS Time
14RNO130640.las	Adjusted GPS Time
14RNO130655.las	Adjusted GPS Time
14RNO130670.las	Adjusted GPS Time
14RNO130685.las	Adjusted GPS Time
14RNO130700.las	Adjusted GPS Time

DPH-3 Report on Time of Global Positioning System Data

File	GPS Time Type
14RNO130715.las	Adjusted GPS Time
14RNO130730.las	Adjusted GPS Time
14RNO130745.las	Adjusted GPS Time
14RNO130760.las	Adjusted GPS Time
14RNO130775.las	Adjusted GPS Time
14RNO130790.las	Adjusted GPS Time
14RNO130805.las	Adjusted GPS Time
14RNO130820.las	Adjusted GPS Time
14RNO130835.las	Adjusted GPS Time
14RNO130850.las	Adjusted GPS Time
14RNO130865.las	Adjusted GPS Time
14RNO130880.las	Adjusted GPS Time
14RNO130895.las	Adjusted GPS Time
14RNO130910.las	Adjusted GPS Time
14RNO130925.las	Adjusted GPS Time
14RNO130940.las	Adjusted GPS Time
14RNO130955.las	Adjusted GPS Time
14RNO130970.las	Adjusted GPS Time
14RNO130985.las	Adjusted GPS Time
14RNO145625.las	Adjusted GPS Time
14RNO145640.las	Adjusted GPS Time
14RNO145655.las	Adjusted GPS Time
14RNO145670.las	Adjusted GPS Time
14RNO145685.las	Adjusted GPS Time
14RNO145700.las	Adjusted GPS Time
14RNO145715.las	Adjusted GPS Time
14RNO145730.las	Adjusted GPS Time
14RNO145745.las	Adjusted GPS Time
14RNO145760.las	Adjusted GPS Time
14RNO145775.las	Adjusted GPS Time
14RNO145790.las	Adjusted GPS Time
14RNO145805.las	Adjusted GPS Time
14RNO145820.las	Adjusted GPS Time
14RNO145835.las	Adjusted GPS Time
14RNO145850.las	Adjusted GPS Time
14RNO145865.las	Adjusted GPS Time
14RNO145880.las	Adjusted GPS Time
14RNO145895.las	Adjusted GPS Time
14RNO145910.las	Adjusted GPS Time
14RNO145925.las	Adjusted GPS Time
14RNO145940.las	Adjusted GPS Time
14RNO160625.las	Adjusted GPS Time
14RNO160640.las	Adjusted GPS Time
14RNO160655.las	Adjusted GPS Time
14RNO160670.las	Adjusted GPS Time
14RNO160685.las	Adjusted GPS Time
14RNO160700.las	Adjusted GPS Time
14RNO160715.las	Adjusted GPS Time
14RNO160730.las	Adjusted GPS Time

DPH-3 Report on Time of Global Positioning System Data

File	GPS Time Type
14RNO160745.las	Adjusted GPS Time
14RNO160760.las	Adjusted GPS Time
14RNO160775.las	Adjusted GPS Time
14RNO160790.las	Adjusted GPS Time
14RNO160805.las	Adjusted GPS Time
14RNO160820.las	Adjusted GPS Time
14RNO160835.las	Adjusted GPS Time
14RNO160850.las	Adjusted GPS Time
14RNO160865.las	Adjusted GPS Time
14RNO160880.las	Adjusted GPS Time
14RNO160895.las	Adjusted GPS Time
14RNO175625.las	Adjusted GPS Time
14RNO175640.las	Adjusted GPS Time
14RNO175655.las	Adjusted GPS Time
14RNO175670.las	Adjusted GPS Time
14RNO175685.las	Adjusted GPS Time
14RNO175700.las	Adjusted GPS Time
14RNO175715.las	Adjusted GPS Time
14RNO175730.las	Adjusted GPS Time
14RNO175745.las	Adjusted GPS Time
14RNO175760.las	Adjusted GPS Time
14RNO175775.las	Adjusted GPS Time
14RNO175790.las	Adjusted GPS Time
14RNO175805.las	Adjusted GPS Time
14RNO175820.las	Adjusted GPS Time
14RNO995505.las	Adjusted GPS Time
14RNO995520.las	Adjusted GPS Time
14RNO995535.las	Adjusted GPS Time
14RNO995550.las	Adjusted GPS Time
14RNO995565.las	Adjusted GPS Time
14RNO995580.las	Adjusted GPS Time
14RNO995595.las	Adjusted GPS Time
14RNO995610.las	Adjusted GPS Time
14RNO995625.las	Adjusted GPS Time
14RNO995640.las	Adjusted GPS Time
14RNO995655.las	Adjusted GPS Time
14RNO995670.las	Adjusted GPS Time
14RNO995685.las	Adjusted GPS Time
14RNO995700.las	Adjusted GPS Time
14RNO995715.las	Adjusted GPS Time
14RNO995730.las	Adjusted GPS Time
14RNO995745.las	Adjusted GPS Time
14RNO995760.las	Adjusted GPS Time
14RNO995775.las	Adjusted GPS Time
14RNO995790.las	Adjusted GPS Time
14RNO995805.las	Adjusted GPS Time
14RNO995820.las	Adjusted GPS Time
14RNO995835.las	Adjusted GPS Time
14RNO995850.las	Adjusted GPS Time

DPH-3 Report on Time of Global Positioning System Data

File	GPS Time Type
14RNO995865.las	Adjusted GPS Time
14RNO995880.las	Adjusted GPS Time
14RNO995895.las	Adjusted GPS Time
14RNO995910.las	Adjusted GPS Time
14RNO995925.las	Adjusted GPS Time
14RNO995940.las	Adjusted GPS Time
14RNO995955.las	Adjusted GPS Time
14RNO995970.las	Adjusted GPS Time
14RNO995985.las	Adjusted GPS Time
14RNR010000.las	Adjusted GPS Time
14RNR010015.las	Adjusted GPS Time
14RNR010030.las	Adjusted GPS Time
14RNR010045.las	Adjusted GPS Time
14RNR010060.las	Adjusted GPS Time
14RNR010075.las	Adjusted GPS Time
14RNR010090.las	Adjusted GPS Time
14RNR010105.las	Adjusted GPS Time
14RNR010120.las	Adjusted GPS Time
14RNR010135.las	Adjusted GPS Time
14RNR010150.las	Adjusted GPS Time
14RNR010165.las	Adjusted GPS Time
14RNR010180.las	Adjusted GPS Time
14RNR010195.las	Adjusted GPS Time
14RNR010210.las	Adjusted GPS Time
14RNR010225.las	Adjusted GPS Time
14RNR010240.las	Adjusted GPS Time
14RNR010255.las	Adjusted GPS Time
14RNR010270.las	Adjusted GPS Time
14RNR010285.las	Adjusted GPS Time
14RNR010300.las	Adjusted GPS Time
14RNR010315.las	Adjusted GPS Time
14RNR025000.las	Adjusted GPS Time
14RNR025015.las	Adjusted GPS Time
14RNR025030.las	Adjusted GPS Time
14RNR025045.las	Adjusted GPS Time
14RNR025060.las	Adjusted GPS Time
14RNR025075.las	Adjusted GPS Time
14RNR025090.las	Adjusted GPS Time
14RNR025105.las	Adjusted GPS Time
14RNR025120.las	Adjusted GPS Time
14RNR025135.las	Adjusted GPS Time
14RNR025150.las	Adjusted GPS Time
14RNR025165.las	Adjusted GPS Time
14RNR025180.las	Adjusted GPS Time
14RNR025195.las	Adjusted GPS Time
14RNR025210.las	Adjusted GPS Time
14RNR025225.las	Adjusted GPS Time
14RNR025240.las	Adjusted GPS Time
14RNR025255.las	Adjusted GPS Time

DPH-3 Report on Time of Global Positioning System Data

File	GPS Time Type
14RNR040000.las	Adjusted GPS Time
14RNR040015.las	Adjusted GPS Time
14RNR040030.las	Adjusted GPS Time
14RNR040045.las	Adjusted GPS Time
14RNR040060.las	Adjusted GPS Time
14RNR040075.las	Adjusted GPS Time
14RNR040090.las	Adjusted GPS Time
14RNR040105.las	Adjusted GPS Time
14RNR040120.las	Adjusted GPS Time
14RNR040135.las	Adjusted GPS Time
14RNR040150.las	Adjusted GPS Time
14RNR040165.las	Adjusted GPS Time
14RNR040180.las	Adjusted GPS Time
14RNR040195.las	Adjusted GPS Time
14RNR040210.las	Adjusted GPS Time
14RNR040225.las	Adjusted GPS Time
14RNR040240.las	Adjusted GPS Time
14RNR040255.las	Adjusted GPS Time
14RNR055000.las	Adjusted GPS Time
14RNR055015.las	Adjusted GPS Time
14RNR055030.las	Adjusted GPS Time
14RNR055045.las	Adjusted GPS Time
14RNR055060.las	Adjusted GPS Time
14RNR055075.las	Adjusted GPS Time
14RNR055090.las	Adjusted GPS Time
14RNR055105.las	Adjusted GPS Time
14RNR055120.las	Adjusted GPS Time
14RNR055135.las	Adjusted GPS Time
14RNR055150.las	Adjusted GPS Time
14RNR055165.las	Adjusted GPS Time
14RNR055180.las	Adjusted GPS Time
14RNR055195.las	Adjusted GPS Time
14RNR055210.las	Adjusted GPS Time
14RNR055225.las	Adjusted GPS Time
14RNR055240.las	Adjusted GPS Time
14RNR070000.las	Adjusted GPS Time
14RNR070015.las	Adjusted GPS Time
14RNR070030.las	Adjusted GPS Time
14RNR070045.las	Adjusted GPS Time
14RNR070060.las	Adjusted GPS Time
14RNR070075.las	Adjusted GPS Time
14RNR070090.las	Adjusted GPS Time
14RNR070105.las	Adjusted GPS Time
14RNR070120.las	Adjusted GPS Time
14RNR070135.las	Adjusted GPS Time
14RNR070150.las	Adjusted GPS Time
14RNR070165.las	Adjusted GPS Time
14RNR070180.las	Adjusted GPS Time
14RNR070195.las	Adjusted GPS Time

DPH-3 Report on Time of Global Positioning System Data

File	GPS Time Type
14RNR070210.las	Adjusted GPS Time
14RNR070225.las	Adjusted GPS Time
14RNR070240.las	Adjusted GPS Time
14RNR085000.las	Adjusted GPS Time
14RNR085015.las	Adjusted GPS Time
14RNR085030.las	Adjusted GPS Time
14RNR085045.las	Adjusted GPS Time
14RNR085060.las	Adjusted GPS Time
14RNR085075.las	Adjusted GPS Time
14RNR085090.las	Adjusted GPS Time
14RNR085105.las	Adjusted GPS Time
14RNR085120.las	Adjusted GPS Time
14RNR085135.las	Adjusted GPS Time
14RNR085150.las	Adjusted GPS Time
14RNR085165.las	Adjusted GPS Time
14RNR085180.las	Adjusted GPS Time
14RNR085195.las	Adjusted GPS Time
14RNR085210.las	Adjusted GPS Time
14RNR085225.las	Adjusted GPS Time
14RNR085240.las	Adjusted GPS Time
14RNR100000.las	Adjusted GPS Time
14RNR100015.las	Adjusted GPS Time
14RNR100030.las	Adjusted GPS Time
14RNR100045.las	Adjusted GPS Time
14RNR100060.las	Adjusted GPS Time
14RNR100075.las	Adjusted GPS Time
14RNR100090.las	Adjusted GPS Time
14RNR100105.las	Adjusted GPS Time
14RNR100120.las	Adjusted GPS Time
14RNR100135.las	Adjusted GPS Time
14RNR100150.las	Adjusted GPS Time
14RNR100165.las	Adjusted GPS Time
14RNR100180.las	Adjusted GPS Time
14RNR100195.las	Adjusted GPS Time
14RNR100210.las	Adjusted GPS Time
14RNR100225.las	Adjusted GPS Time
14RNR115000.las	Adjusted GPS Time
14RNR115015.las	Adjusted GPS Time
14RNR115030.las	Adjusted GPS Time
14RNR115045.las	Adjusted GPS Time
14RNR115060.las	Adjusted GPS Time
14RNR115075.las	Adjusted GPS Time
14RNR115090.las	Adjusted GPS Time
14RNR115105.las	Adjusted GPS Time
14RNR115120.las	Adjusted GPS Time
14RNR115135.las	Adjusted GPS Time
14RNR115150.las	Adjusted GPS Time
14RNR115165.las	Adjusted GPS Time
14RNR115180.las	Adjusted GPS Time

DPH-3 Report on Time of Global Positioning System Data

File	GPS Time Type
14RNR115195.las	Adjusted GPS Time
14RNR115210.las	Adjusted GPS Time
14RNR130000.las	Adjusted GPS Time
14RNR130015.las	Adjusted GPS Time
14RNR130030.las	Adjusted GPS Time
14RNR130045.las	Adjusted GPS Time
14RNR130060.las	Adjusted GPS Time
14RNR130075.las	Adjusted GPS Time
14RNR130090.las	Adjusted GPS Time
14RNR130105.las	Adjusted GPS Time
14RNR130120.las	Adjusted GPS Time
14RNR130135.las	Adjusted GPS Time
14RNR130150.las	Adjusted GPS Time
14RNR130180.las	Adjusted GPS Time
14RNR130195.las	Adjusted GPS Time
14RNR130210.las	Adjusted GPS Time
14RNR995000.las	Adjusted GPS Time
14RNR995015.las	Adjusted GPS Time
14RNR995030.las	Adjusted GPS Time
14RNR995045.las	Adjusted GPS Time
14RNR995060.las	Adjusted GPS Time
14RNR995075.las	Adjusted GPS Time
14RNR995090.las	Adjusted GPS Time
14RNR995105.las	Adjusted GPS Time
14RNR995120.las	Adjusted GPS Time
14RNR995135.las	Adjusted GPS Time
14RNR995150.las	Adjusted GPS Time
14RNR995165.las	Adjusted GPS Time
14RNR995180.las	Adjusted GPS Time
14RNR995195.las	Adjusted GPS Time
14RNR995210.las	Adjusted GPS Time
14RNR995225.las	Adjusted GPS Time
14RNR995240.las	Adjusted GPS Time
14RNR995255.las	Adjusted GPS Time
14RNR995270.las	Adjusted GPS Time
14RNR995285.las	Adjusted GPS Time
14RNR995300.las	Adjusted GPS Time
14RNR995315.las	Adjusted GPS Time

DPH-4 Report on Datums

The USGS Lidar Base Specification Version 1.3 states: "To maximize the usability of 3DEP lidar and elevation products, all data collected shall be tied to the datums listed below: For the CONUS, unless otherwise specified by the user and agreed to in advance by the USGS–NGP:

The horizontal datum for latitude and longitude and ellipsoid heights will be the North American Datum of 1983 (NAD 83) using the most recently NGS-published adjustment (currently NAD 83, epoch 2010.00, realization of 2011). The vertical datum for orthometric heights will be the North American Vertical Datum of 1988 (NAVD 88). The geoid model used to convert between ellipsoid heights and orthometric heights will be the latest hybrid geoid model of NGS, supporting the latest realization of NAD 83 (currently [2017] Geoid12b model)."

Note: See the specification document for requirements concerning non-contiguous areas of the United States.

The purpose of this section is to show the datums of the LAS files for the lidar tiled data. The project specifications should be reviewed to ensure that the Datums listed in this report are as expected.

[Data Source - Y:\Mapping\Projects\65220171_USGS-TX_West_Texas\Production\Final_Client_Deliverables\Lot6_utm14\point_cloud\tilecls](Y:\Mapping\Projects\65220171_USGS-TX_West_Texas\Production\Final_Client_Deliverables\Lot6_utm14\point_cloud\tilecls)

File	Horizontal Datum	EPSG Code	Vertical Datum	EPSG Code
14RKT895625.las	NAD83 (National Spatial Reference System 2011)	1116	North American Vertical Datum 1988	5103
14RKT910610.las	NAD83 (National Spatial Reference System 2011)	1116	North American Vertical Datum 1988	5103
14RKT910625.las	NAD83 (National Spatial Reference System 2011)	1116	North American Vertical Datum 1988	5103
14RKT925610.las	NAD83 (National Spatial Reference System 2011)	1116	North American Vertical Datum 1988	5103
14RKT925625.las	NAD83 (National Spatial Reference System 2011)	1116	North American Vertical Datum 1988	5103
14RKT940610.las	NAD83 (National Spatial Reference System 2011)	1116	North American Vertical Datum 1988	5103
14RKT940625.las	NAD83 (National Spatial Reference System 2011)	1116	North American Vertical Datum 1988	5103
14RKT955610.las	NAD83 (National Spatial Reference System 2011)	1116	North American Vertical Datum 1988	5103
14RKT955625.las	NAD83 (National Spatial Reference System 2011)	1116	North American Vertical Datum 1988	5103
14RKT970610.las	NAD83 (National Spatial Reference System 2011)	1116	North American Vertical Datum 1988	5103
14RKT970625.las	NAD83 (National Spatial Reference System 2011)	1116	North American Vertical Datum 1988	5103
14RKT985595.las	NAD83 (National Spatial Reference System 2011)	1116	North American Vertical Datum 1988	5103
14RKT985610.las	NAD83 (National Spatial Reference System 2011)	1116	North American Vertical Datum 1988	5103
14RKT985625.las	NAD83 (National Spatial Reference System 2011)	1116	North American Vertical Datum 1988	5103
14RLS390980.las	NAD83 (National Spatial Reference System 2011)	1116	North American Vertical Datum 1988	5103
14RLS405980.las	NAD83 (National Spatial Reference System 2011)	1116	North American Vertical Datum 1988	5103
14RLS420965.las	NAD83 (National Spatial Reference System 2011)	1116	North American Vertical Datum 1988	5103
14RLS420980.las	NAD83 (National Spatial Reference System 2011)	1116	North American Vertical Datum 1988	5103
14RLS435935.las	NAD83 (National Spatial Reference System 2011)	1116	North American Vertical Datum 1988	5103
14RLS435950.las	NAD83 (National Spatial Reference System 2011)	1116	North American Vertical Datum 1988	5103
14RLS435965.las	NAD83 (National Spatial Reference System 2011)	1116	North American Vertical Datum 1988	5103
14RLS435980.las	NAD83 (National Spatial Reference System 2011)	1116	North American Vertical Datum 1988	5103

DPH-4 Report on Datums - continued

File	Horizontal Datum	EPSG Code	Vertical Datum	EPSG Code
14RLS450890.las	NAD83 (National Spatial Reference System 2011)	1116	North American Vertical Datum 1988	5103
14RLS450905.las	NAD83 (National Spatial Reference System 2011)	1116	North American Vertical Datum 1988	5103
14RLS450920.las	NAD83 (National Spatial Reference System 2011)	1116	North American Vertical Datum 1988	5103
14RLS450935.las	NAD83 (National Spatial Reference System 2011)	1116	North American Vertical Datum 1988	5103
14RLS450950.las	NAD83 (National Spatial Reference System 2011)	1116	North American Vertical Datum 1988	5103
14RLS450965.las	NAD83 (National Spatial Reference System 2011)	1116	North American Vertical Datum 1988	5103
14RLS450980.las	NAD83 (National Spatial Reference System 2011)	1116	North American Vertical Datum 1988	5103
14RLS465890.las	NAD83 (National Spatial Reference System 2011)	1116	North American Vertical Datum 1988	5103
14RLS465905.las	NAD83 (National Spatial Reference System 2011)	1116	North American Vertical Datum 1988	5103
14RLS465920.las	NAD83 (National Spatial Reference System 2011)	1116	North American Vertical Datum 1988	5103
14RLS465935.las	NAD83 (National Spatial Reference System 2011)	1116	North American Vertical Datum 1988	5103
14RLS465950.las	NAD83 (National Spatial Reference System 2011)	1116	North American Vertical Datum 1988	5103
14RLS465965.las	NAD83 (National Spatial Reference System 2011)	1116	North American Vertical Datum 1988	5103
14RLS465980.las	NAD83 (National Spatial Reference System 2011)	1116	North American Vertical Datum 1988	5103
14RLS480875.las	NAD83 (National Spatial Reference System 2011)	1116	North American Vertical Datum 1988	5103
14RLS480890.las	NAD83 (National Spatial Reference System 2011)	1116	North American Vertical Datum 1988	5103
14RLS480905.las	NAD83 (National Spatial Reference System 2011)	1116	North American Vertical Datum 1988	5103
14RLS480920.las	NAD83 (National Spatial Reference System 2011)	1116	North American Vertical Datum 1988	5103
14RLS480935.las	NAD83 (National Spatial Reference System 2011)	1116	North American Vertical Datum 1988	5103
14RLS480950.las	NAD83 (National Spatial Reference System 2011)	1116	North American Vertical Datum 1988	5103
14RLS480965.las	NAD83 (National Spatial Reference System 2011)	1116	North American Vertical Datum 1988	5103
14RLS480980.las	NAD83 (National Spatial Reference System 2011)	1116	North American Vertical Datum 1988	5103
14RLS495815.las	NAD83 (National Spatial Reference System 2011)	1116	North American Vertical Datum 1988	5103
14RLS495830.las	NAD83 (National Spatial Reference System 2011)	1116	North American Vertical Datum 1988	5103
14RLS495845.las	NAD83 (National Spatial Reference System 2011)	1116	North American Vertical Datum 1988	5103
14RLS495860.las	NAD83 (National Spatial Reference System 2011)	1116	North American Vertical Datum 1988	5103
14RLS495875.las	NAD83 (National Spatial Reference System 2011)	1116	North American Vertical Datum 1988	5103
14RLS495890.las	NAD83 (National Spatial Reference System 2011)	1116	North American Vertical Datum 1988	5103
14RLS495905.las	NAD83 (National Spatial Reference System 2011)	1116	North American Vertical Datum 1988	5103
14RLS495920.las	NAD83 (National Spatial Reference System 2011)	1116	North American Vertical Datum 1988	5103
14RLS495935.las	NAD83 (National Spatial Reference System 2011)	1116	North American Vertical Datum 1988	5103
14RLS495950.las	NAD83 (National Spatial Reference System 2011)	1116	North American Vertical Datum 1988	5103
14RLS495965.las	NAD83 (National Spatial Reference System 2011)	1116	North American Vertical Datum 1988	5103
14RLS495980.las	NAD83 (National Spatial Reference System 2011)	1116	North American Vertical Datum 1988	5103

DPH-4 Report on Datums - continued

File	Horizontal Datum	EPSG Code	Vertical Datum	EPSG Code
14RLS510740.las	NAD83 (National Spatial Reference System 2011)	1116	North American Vertical Datum 1988	5103
14RLS510755.las	NAD83 (National Spatial Reference System 2011)	1116	North American Vertical Datum 1988	5103
14RLS510800.las	NAD83 (National Spatial Reference System 2011)	1116	North American Vertical Datum 1988	5103
14RLS510815.las	NAD83 (National Spatial Reference System 2011)	1116	North American Vertical Datum 1988	5103
14RLS510830.las	NAD83 (National Spatial Reference System 2011)	1116	North American Vertical Datum 1988	5103
14RLS510845.las	NAD83 (National Spatial Reference System 2011)	1116	North American Vertical Datum 1988	5103
14RLS510860.las	NAD83 (National Spatial Reference System 2011)	1116	North American Vertical Datum 1988	5103
14RLS510875.las	NAD83 (National Spatial Reference System 2011)	1116	North American Vertical Datum 1988	5103
14RLS510890.las	NAD83 (National Spatial Reference System 2011)	1116	North American Vertical Datum 1988	5103
14RLS510905.las	NAD83 (National Spatial Reference System 2011)	1116	North American Vertical Datum 1988	5103
14RLS510920.las	NAD83 (National Spatial Reference System 2011)	1116	North American Vertical Datum 1988	5103
14RLS510935.las	NAD83 (National Spatial Reference System 2011)	1116	North American Vertical Datum 1988	5103
14RLS510950.las	NAD83 (National Spatial Reference System 2011)	1116	North American Vertical Datum 1988	5103
14RLS510965.las	NAD83 (National Spatial Reference System 2011)	1116	North American Vertical Datum 1988	5103
14RLS510980.las	NAD83 (National Spatial Reference System 2011)	1116	North American Vertical Datum 1988	5103
14RLS525695.las	NAD83 (National Spatial Reference System 2011)	1116	North American Vertical Datum 1988	5103
14RLS525710.las	NAD83 (National Spatial Reference System 2011)	1116	North American Vertical Datum 1988	5103
14RLS525725.las	NAD83 (National Spatial Reference System 2011)	1116	North American Vertical Datum 1988	5103
14RLS525740.las	NAD83 (National Spatial Reference System 2011)	1116	North American Vertical Datum 1988	5103
14RLS525755.las	NAD83 (National Spatial Reference System 2011)	1116	North American Vertical Datum 1988	5103
14RLS525770.las	NAD83 (National Spatial Reference System 2011)	1116	North American Vertical Datum 1988	5103
14RLS525785.las	NAD83 (National Spatial Reference System 2011)	1116	North American Vertical Datum 1988	5103
14RLS525800.las	NAD83 (National Spatial Reference System 2011)	1116	North American Vertical Datum 1988	5103
14RLS525815.las	NAD83 (National Spatial Reference System 2011)	1116	North American Vertical Datum 1988	5103
14RLS525830.las	NAD83 (National Spatial Reference System 2011)	1116	North American Vertical Datum 1988	5103
14RLS525845.las	NAD83 (National Spatial Reference System 2011)	1116	North American Vertical Datum 1988	5103
14RLS525860.las	NAD83 (National Spatial Reference System 2011)	1116	North American Vertical Datum 1988	5103
14RLS525875.las	NAD83 (National Spatial Reference System 2011)	1116	North American Vertical Datum 1988	5103
14RLS525890.las	NAD83 (National Spatial Reference System 2011)	1116	North American Vertical Datum 1988	5103
14RLS525905.las	NAD83 (National Spatial Reference System 2011)	1116	North American Vertical Datum 1988	5103
14RLS525920.las	NAD83 (National Spatial Reference System 2011)	1116	North American Vertical Datum 1988	5103
14RLS525935.las	NAD83 (National Spatial Reference System 2011)	1116	North American Vertical Datum 1988	5103
14RLS525950.las	NAD83 (National Spatial Reference System 2011)	1116	North American Vertical Datum 1988	5103
14RLS540695.las	NAD83 (National Spatial Reference System 2011)	1116	North American Vertical Datum 1988	5103

DPH-4 Report on Datums - continued

File	Horizontal Datum	EPSG Code	Vertical Datum	EPSG Code
14RLS540710.las	NAD83 (National Spatial Reference System 2011)	1116	North American Vertical Datum 1988	5103
14RLS540725.las	NAD83 (National Spatial Reference System 2011)	1116	North American Vertical Datum 1988	5103
14RLS540740.las	NAD83 (National Spatial Reference System 2011)	1116	North American Vertical Datum 1988	5103
14RLS540755.las	NAD83 (National Spatial Reference System 2011)	1116	North American Vertical Datum 1988	5103
14RLS540770.las	NAD83 (National Spatial Reference System 2011)	1116	North American Vertical Datum 1988	5103
14RLS540785.las	NAD83 (National Spatial Reference System 2011)	1116	North American Vertical Datum 1988	5103
14RLS540800.las	NAD83 (National Spatial Reference System 2011)	1116	North American Vertical Datum 1988	5103
14RLS540815.las	NAD83 (National Spatial Reference System 2011)	1116	North American Vertical Datum 1988	5103
14RLS540830.las	NAD83 (National Spatial Reference System 2011)	1116	North American Vertical Datum 1988	5103
14RLS540845.las	NAD83 (National Spatial Reference System 2011)	1116	North American Vertical Datum 1988	5103
14RLS540860.las	NAD83 (National Spatial Reference System 2011)	1116	North American Vertical Datum 1988	5103
14RLS540875.las	NAD83 (National Spatial Reference System 2011)	1116	North American Vertical Datum 1988	5103
14RLS540890.las	NAD83 (National Spatial Reference System 2011)	1116	North American Vertical Datum 1988	5103
14RLS540905.las	NAD83 (National Spatial Reference System 2011)	1116	North American Vertical Datum 1988	5103
14RLS540920.las	NAD83 (National Spatial Reference System 2011)	1116	North American Vertical Datum 1988	5103
14RLS555680.las	NAD83 (National Spatial Reference System 2011)	1116	North American Vertical Datum 1988	5103
14RLS555695.las	NAD83 (National Spatial Reference System 2011)	1116	North American Vertical Datum 1988	5103
14RLS555710.las	NAD83 (National Spatial Reference System 2011)	1116	North American Vertical Datum 1988	5103
14RLS555725.las	NAD83 (National Spatial Reference System 2011)	1116	North American Vertical Datum 1988	5103
14RLS555740.las	NAD83 (National Spatial Reference System 2011)	1116	North American Vertical Datum 1988	5103
14RLS555755.las	NAD83 (National Spatial Reference System 2011)	1116	North American Vertical Datum 1988	5103
14RLS555770.las	NAD83 (National Spatial Reference System 2011)	1116	North American Vertical Datum 1988	5103
14RLS555785.las	NAD83 (National Spatial Reference System 2011)	1116	North American Vertical Datum 1988	5103
14RLS555800.las	NAD83 (National Spatial Reference System 2011)	1116	North American Vertical Datum 1988	5103
14RLS555815.las	NAD83 (National Spatial Reference System 2011)	1116	North American Vertical Datum 1988	5103
14RLS555830.las	NAD83 (National Spatial Reference System 2011)	1116	North American Vertical Datum 1988	5103
14RLS555845.las	NAD83 (National Spatial Reference System 2011)	1116	North American Vertical Datum 1988	5103
14RLS555860.las	NAD83 (National Spatial Reference System 2011)	1116	North American Vertical Datum 1988	5103
14RLS555875.las	NAD83 (National Spatial Reference System 2011)	1116	North American Vertical Datum 1988	5103
14RLS555890.las	NAD83 (National Spatial Reference System 2011)	1116	North American Vertical Datum 1988	5103
14RLS555905.las	NAD83 (National Spatial Reference System 2011)	1116	North American Vertical Datum 1988	5103
14RLS570650.las	NAD83 (National Spatial Reference System 2011)	1116	North American Vertical Datum 1988	5103
14RLS570665.las	NAD83 (National Spatial Reference System 2011)	1116	North American Vertical Datum 1988	5103
14RLS570680.las	NAD83 (National Spatial Reference System 2011)	1116	North American Vertical Datum 1988	5103

DPH-4 Report on Datums - continued

File	Horizontal Datum	EPSG Code	Vertical Datum	EPSG Code
14RLS570695.las	NAD83 (National Spatial Reference System 2011)	1116	North American Vertical Datum 1988	5103
14RLS570710.las	NAD83 (National Spatial Reference System 2011)	1116	North American Vertical Datum 1988	5103
14RLS570725.las	NAD83 (National Spatial Reference System 2011)	1116	North American Vertical Datum 1988	5103
14RLS570740.las	NAD83 (National Spatial Reference System 2011)	1116	North American Vertical Datum 1988	5103
14RLS570755.las	NAD83 (National Spatial Reference System 2011)	1116	North American Vertical Datum 1988	5103
14RLS570770.las	NAD83 (National Spatial Reference System 2011)	1116	North American Vertical Datum 1988	5103
14RLS570785.las	NAD83 (National Spatial Reference System 2011)	1116	North American Vertical Datum 1988	5103
14RLS570800.las	NAD83 (National Spatial Reference System 2011)	1116	North American Vertical Datum 1988	5103
14RLS570815.las	NAD83 (National Spatial Reference System 2011)	1116	North American Vertical Datum 1988	5103
14RLS570830.las	NAD83 (National Spatial Reference System 2011)	1116	North American Vertical Datum 1988	5103
14RLS570845.las	NAD83 (National Spatial Reference System 2011)	1116	North American Vertical Datum 1988	5103
14RLS570860.las	NAD83 (National Spatial Reference System 2011)	1116	North American Vertical Datum 1988	5103
14RLS570875.las	NAD83 (National Spatial Reference System 2011)	1116	North American Vertical Datum 1988	5103
14RLS585635.las	NAD83 (National Spatial Reference System 2011)	1116	North American Vertical Datum 1988	5103
14RLS585650.las	NAD83 (National Spatial Reference System 2011)	1116	North American Vertical Datum 1988	5103
14RLS585665.las	NAD83 (National Spatial Reference System 2011)	1116	North American Vertical Datum 1988	5103
14RLS585680.las	NAD83 (National Spatial Reference System 2011)	1116	North American Vertical Datum 1988	5103
14RLS585695.las	NAD83 (National Spatial Reference System 2011)	1116	North American Vertical Datum 1988	5103
14RLS585710.las	NAD83 (National Spatial Reference System 2011)	1116	North American Vertical Datum 1988	5103
14RLS585725.las	NAD83 (National Spatial Reference System 2011)	1116	North American Vertical Datum 1988	5103
14RLS585740.las	NAD83 (National Spatial Reference System 2011)	1116	North American Vertical Datum 1988	5103
14RLS585755.las	NAD83 (National Spatial Reference System 2011)	1116	North American Vertical Datum 1988	5103
14RLS585770.las	NAD83 (National Spatial Reference System 2011)	1116	North American Vertical Datum 1988	5103
14RLS585785.las	NAD83 (National Spatial Reference System 2011)	1116	North American Vertical Datum 1988	5103
14RLS585800.las	NAD83 (National Spatial Reference System 2011)	1116	North American Vertical Datum 1988	5103
14RLS585815.las	NAD83 (National Spatial Reference System 2011)	1116	North American Vertical Datum 1988	5103
14RLS585830.las	NAD83 (National Spatial Reference System 2011)	1116	North American Vertical Datum 1988	5103
14RLS585845.las	NAD83 (National Spatial Reference System 2011)	1116	North American Vertical Datum 1988	5103
14RLS600635.las	NAD83 (National Spatial Reference System 2011)	1116	North American Vertical Datum 1988	5103
14RLS600650.las	NAD83 (National Spatial Reference System 2011)	1116	North American Vertical Datum 1988	5103
14RLS600665.las	NAD83 (National Spatial Reference System 2011)	1116	North American Vertical Datum 1988	5103
14RLS600680.las	NAD83 (National Spatial Reference System 2011)	1116	North American Vertical Datum 1988	5103
14RLS600695.las	NAD83 (National Spatial Reference System 2011)	1116	North American Vertical Datum 1988	5103
14RLS600710.las	NAD83 (National Spatial Reference System 2011)	1116	North American Vertical Datum 1988	5103

DPH-4 Report on Datums - continued

File	Horizontal Datum	EPSG Code	Vertical Datum	EPSG Code
14RLS600725.las	NAD83 (National Spatial Reference System 2011)	1116	North American Vertical Datum 1988	5103
14RLS600740.las	NAD83 (National Spatial Reference System 2011)	1116	North American Vertical Datum 1988	5103
14RLS600755.las	NAD83 (National Spatial Reference System 2011)	1116	North American Vertical Datum 1988	5103
14RLS600770.las	NAD83 (National Spatial Reference System 2011)	1116	North American Vertical Datum 1988	5103
14RLS600785.las	NAD83 (National Spatial Reference System 2011)	1116	North American Vertical Datum 1988	5103
14RLS600800.las	NAD83 (National Spatial Reference System 2011)	1116	North American Vertical Datum 1988	5103
14RLS615560.las	NAD83 (National Spatial Reference System 2011)	1116	North American Vertical Datum 1988	5103
14RLS615575.las	NAD83 (National Spatial Reference System 2011)	1116	North American Vertical Datum 1988	5103
14RLS615590.las	NAD83 (National Spatial Reference System 2011)	1116	North American Vertical Datum 1988	5103
14RLS615605.las	NAD83 (National Spatial Reference System 2011)	1116	North American Vertical Datum 1988	5103
14RLS615620.las	NAD83 (National Spatial Reference System 2011)	1116	North American Vertical Datum 1988	5103
14RLS615635.las	NAD83 (National Spatial Reference System 2011)	1116	North American Vertical Datum 1988	5103
14RLS615650.las	NAD83 (National Spatial Reference System 2011)	1116	North American Vertical Datum 1988	5103
14RLS615665.las	NAD83 (National Spatial Reference System 2011)	1116	North American Vertical Datum 1988	5103
14RLS615680.las	NAD83 (National Spatial Reference System 2011)	1116	North American Vertical Datum 1988	5103
14RLS615695.las	NAD83 (National Spatial Reference System 2011)	1116	North American Vertical Datum 1988	5103
14RLS615710.las	NAD83 (National Spatial Reference System 2011)	1116	North American Vertical Datum 1988	5103
14RLS615725.las	NAD83 (National Spatial Reference System 2011)	1116	North American Vertical Datum 1988	5103
14RLS630545.las	NAD83 (National Spatial Reference System 2011)	1116	North American Vertical Datum 1988	5103
14RLS630560.las	NAD83 (National Spatial Reference System 2011)	1116	North American Vertical Datum 1988	5103
14RLS630575.las	NAD83 (National Spatial Reference System 2011)	1116	North American Vertical Datum 1988	5103
14RLS630590.las	NAD83 (National Spatial Reference System 2011)	1116	North American Vertical Datum 1988	5103
14RLS630605.las	NAD83 (National Spatial Reference System 2011)	1116	North American Vertical Datum 1988	5103
14RLS630620.las	NAD83 (National Spatial Reference System 2011)	1116	North American Vertical Datum 1988	5103
14RLS630635.las	NAD83 (National Spatial Reference System 2011)	1116	North American Vertical Datum 1988	5103
14RLS630650.las	NAD83 (National Spatial Reference System 2011)	1116	North American Vertical Datum 1988	5103
14RLS630665.las	NAD83 (National Spatial Reference System 2011)	1116	North American Vertical Datum 1988	5103
14RLS630680.las	NAD83 (National Spatial Reference System 2011)	1116	North American Vertical Datum 1988	5103
14RLS630695.las	NAD83 (National Spatial Reference System 2011)	1116	North American Vertical Datum 1988	5103
14RLS630710.las	NAD83 (National Spatial Reference System 2011)	1116	North American Vertical Datum 1988	5103
14RLS630725.las	NAD83 (National Spatial Reference System 2011)	1116	North American Vertical Datum 1988	5103
14RLS645500.las	NAD83 (National Spatial Reference System 2011)	1116	North American Vertical Datum 1988	5103
14RLS645530.las	NAD83 (National Spatial Reference System 2011)	1116	North American Vertical Datum 1988	5103
14RLS645545.las	NAD83 (National Spatial Reference System 2011)	1116	North American Vertical Datum 1988	5103

DPH-4 Report on Datums - continued

File	Horizontal Datum	EPSG Code	Vertical Datum	EPSG Code
14RLS645560.las	NAD83 (National Spatial Reference System 2011)	1116	North American Vertical Datum 1988	5103
14RLS645575.las	NAD83 (National Spatial Reference System 2011)	1116	North American Vertical Datum 1988	5103
14RLS645590.las	NAD83 (National Spatial Reference System 2011)	1116	North American Vertical Datum 1988	5103
14RLS645605.las	NAD83 (National Spatial Reference System 2011)	1116	North American Vertical Datum 1988	5103
14RLS645620.las	NAD83 (National Spatial Reference System 2011)	1116	North American Vertical Datum 1988	5103
14RLS645635.las	NAD83 (National Spatial Reference System 2011)	1116	North American Vertical Datum 1988	5103
14RLS645650.las	NAD83 (National Spatial Reference System 2011)	1116	North American Vertical Datum 1988	5103
14RLS645665.las	NAD83 (National Spatial Reference System 2011)	1116	North American Vertical Datum 1988	5103
14RLS645680.las	NAD83 (National Spatial Reference System 2011)	1116	North American Vertical Datum 1988	5103
14RLS645695.las	NAD83 (National Spatial Reference System 2011)	1116	North American Vertical Datum 1988	5103
14RLS645710.las	NAD83 (National Spatial Reference System 2011)	1116	North American Vertical Datum 1988	5103
14RLS660485.las	NAD83 (National Spatial Reference System 2011)	1116	North American Vertical Datum 1988	5103
14RLS660500.las	NAD83 (National Spatial Reference System 2011)	1116	North American Vertical Datum 1988	5103
14RLS660515.las	NAD83 (National Spatial Reference System 2011)	1116	North American Vertical Datum 1988	5103
14RLS660530.las	NAD83 (National Spatial Reference System 2011)	1116	North American Vertical Datum 1988	5103
14RLS660545.las	NAD83 (National Spatial Reference System 2011)	1116	North American Vertical Datum 1988	5103
14RLS660560.las	NAD83 (National Spatial Reference System 2011)	1116	North American Vertical Datum 1988	5103
14RLS660575.las	NAD83 (National Spatial Reference System 2011)	1116	North American Vertical Datum 1988	5103
14RLS660590.las	NAD83 (National Spatial Reference System 2011)	1116	North American Vertical Datum 1988	5103
14RLS660605.las	NAD83 (National Spatial Reference System 2011)	1116	North American Vertical Datum 1988	5103
14RLS660620.las	NAD83 (National Spatial Reference System 2011)	1116	North American Vertical Datum 1988	5103
14RLS660635.las	NAD83 (National Spatial Reference System 2011)	1116	North American Vertical Datum 1988	5103
14RLS660650.las	NAD83 (National Spatial Reference System 2011)	1116	North American Vertical Datum 1988	5103
14RLS660665.las	NAD83 (National Spatial Reference System 2011)	1116	North American Vertical Datum 1988	5103
14RLS660680.las	NAD83 (National Spatial Reference System 2011)	1116	North American Vertical Datum 1988	5103
14RLS660695.las	NAD83 (National Spatial Reference System 2011)	1116	North American Vertical Datum 1988	5103
14RLS675395.las	NAD83 (National Spatial Reference System 2011)	1116	North American Vertical Datum 1988	5103
14RLS675410.las	NAD83 (National Spatial Reference System 2011)	1116	North American Vertical Datum 1988	5103
14RLS675425.las	NAD83 (National Spatial Reference System 2011)	1116	North American Vertical Datum 1988	5103
14RLS675440.las	NAD83 (National Spatial Reference System 2011)	1116	North American Vertical Datum 1988	5103
14RLS675455.las	NAD83 (National Spatial Reference System 2011)	1116	North American Vertical Datum 1988	5103
14RLS675470.las	NAD83 (National Spatial Reference System 2011)	1116	North American Vertical Datum 1988	5103
14RLS675485.las	NAD83 (National Spatial Reference System 2011)	1116	North American Vertical Datum 1988	5103
14RLS675500.las	NAD83 (National Spatial Reference System 2011)	1116	North American Vertical Datum 1988	5103

DPH-4 Report on Datums - continued

File	Horizontal Datum	EPSG Code	Vertical Datum	EPSG Code
14RLS675515.las	NAD83 (National Spatial Reference System 2011)	1116	North American Vertical Datum 1988	5103
14RLS675530.las	NAD83 (National Spatial Reference System 2011)	1116	North American Vertical Datum 1988	5103
14RLS675545.las	NAD83 (National Spatial Reference System 2011)	1116	North American Vertical Datum 1988	5103
14RLS675560.las	NAD83 (National Spatial Reference System 2011)	1116	North American Vertical Datum 1988	5103
14RLS675575.las	NAD83 (National Spatial Reference System 2011)	1116	North American Vertical Datum 1988	5103
14RLS675590.las	NAD83 (National Spatial Reference System 2011)	1116	North American Vertical Datum 1988	5103
14RLS675605.las	NAD83 (National Spatial Reference System 2011)	1116	North American Vertical Datum 1988	5103
14RLS675620.las	NAD83 (National Spatial Reference System 2011)	1116	North American Vertical Datum 1988	5103
14RLS675635.las	NAD83 (National Spatial Reference System 2011)	1116	North American Vertical Datum 1988	5103
14RLS675650.las	NAD83 (National Spatial Reference System 2011)	1116	North American Vertical Datum 1988	5103
14RLS675665.las	NAD83 (National Spatial Reference System 2011)	1116	North American Vertical Datum 1988	5103
14RLS690380.las	NAD83 (National Spatial Reference System 2011)	1116	North American Vertical Datum 1988	5103
14RLS690395.las	NAD83 (National Spatial Reference System 2011)	1116	North American Vertical Datum 1988	5103
14RLS690410.las	NAD83 (National Spatial Reference System 2011)	1116	North American Vertical Datum 1988	5103
14RLS690425.las	NAD83 (National Spatial Reference System 2011)	1116	North American Vertical Datum 1988	5103
14RLS690440.las	NAD83 (National Spatial Reference System 2011)	1116	North American Vertical Datum 1988	5103
14RLS690455.las	NAD83 (National Spatial Reference System 2011)	1116	North American Vertical Datum 1988	5103
14RLS690470.las	NAD83 (National Spatial Reference System 2011)	1116	North American Vertical Datum 1988	5103
14RLS690485.las	NAD83 (National Spatial Reference System 2011)	1116	North American Vertical Datum 1988	5103
14RLS690500.las	NAD83 (National Spatial Reference System 2011)	1116	North American Vertical Datum 1988	5103
14RLS690515.las	NAD83 (National Spatial Reference System 2011)	1116	North American Vertical Datum 1988	5103
14RLS690530.las	NAD83 (National Spatial Reference System 2011)	1116	North American Vertical Datum 1988	5103
14RLS690545.las	NAD83 (National Spatial Reference System 2011)	1116	North American Vertical Datum 1988	5103
14RLS690560.las	NAD83 (National Spatial Reference System 2011)	1116	North American Vertical Datum 1988	5103
14RLS690575.las	NAD83 (National Spatial Reference System 2011)	1116	North American Vertical Datum 1988	5103
14RLS690590.las	NAD83 (National Spatial Reference System 2011)	1116	North American Vertical Datum 1988	5103
14RLS690605.las	NAD83 (National Spatial Reference System 2011)	1116	North American Vertical Datum 1988	5103
14RLS690620.las	NAD83 (National Spatial Reference System 2011)	1116	North American Vertical Datum 1988	5103
14RLS690635.las	NAD83 (National Spatial Reference System 2011)	1116	North American Vertical Datum 1988	5103
14RLS690650.las	NAD83 (National Spatial Reference System 2011)	1116	North American Vertical Datum 1988	5103
14RLS705335.las	NAD83 (National Spatial Reference System 2011)	1116	North American Vertical Datum 1988	5103
14RLS705350.las	NAD83 (National Spatial Reference System 2011)	1116	North American Vertical Datum 1988	5103
14RLS705365.las	NAD83 (National Spatial Reference System 2011)	1116	North American Vertical Datum 1988	5103
14RLS705380.las	NAD83 (National Spatial Reference System 2011)	1116	North American Vertical Datum 1988	5103

DPH-4 Report on Datums - continued

File	Horizontal Datum	EPSG Code	Vertical Datum	EPSG Code
14RLS705395.las	NAD83 (National Spatial Reference System 2011)	1116	North American Vertical Datum 1988	5103
14RLS705410.las	NAD83 (National Spatial Reference System 2011)	1116	North American Vertical Datum 1988	5103
14RLS705425.las	NAD83 (National Spatial Reference System 2011)	1116	North American Vertical Datum 1988	5103
14RLS705440.las	NAD83 (National Spatial Reference System 2011)	1116	North American Vertical Datum 1988	5103
14RLS705455.las	NAD83 (National Spatial Reference System 2011)	1116	North American Vertical Datum 1988	5103
14RLS705470.las	NAD83 (National Spatial Reference System 2011)	1116	North American Vertical Datum 1988	5103
14RLS705485.las	NAD83 (National Spatial Reference System 2011)	1116	North American Vertical Datum 1988	5103
14RLS705500.las	NAD83 (National Spatial Reference System 2011)	1116	North American Vertical Datum 1988	5103
14RLS705515.las	NAD83 (National Spatial Reference System 2011)	1116	North American Vertical Datum 1988	5103
14RLS705530.las	NAD83 (National Spatial Reference System 2011)	1116	North American Vertical Datum 1988	5103
14RLS705545.las	NAD83 (National Spatial Reference System 2011)	1116	North American Vertical Datum 1988	5103
14RLS705560.las	NAD83 (National Spatial Reference System 2011)	1116	North American Vertical Datum 1988	5103
14RLS705575.las	NAD83 (National Spatial Reference System 2011)	1116	North American Vertical Datum 1988	5103
14RLS705590.las	NAD83 (National Spatial Reference System 2011)	1116	North American Vertical Datum 1988	5103
14RLS705605.las	NAD83 (National Spatial Reference System 2011)	1116	North American Vertical Datum 1988	5103
14RLS705620.las	NAD83 (National Spatial Reference System 2011)	1116	North American Vertical Datum 1988	5103
14RLS705635.las	NAD83 (National Spatial Reference System 2011)	1116	North American Vertical Datum 1988	5103
14RLS720275.las	NAD83 (National Spatial Reference System 2011)	1116	North American Vertical Datum 1988	5103
14RLS720290.las	NAD83 (National Spatial Reference System 2011)	1116	North American Vertical Datum 1988	5103
14RLS720305.las	NAD83 (National Spatial Reference System 2011)	1116	North American Vertical Datum 1988	5103
14RLS720320.las	NAD83 (National Spatial Reference System 2011)	1116	North American Vertical Datum 1988	5103
14RLS720335.las	NAD83 (National Spatial Reference System 2011)	1116	North American Vertical Datum 1988	5103
14RLS720350.las	NAD83 (National Spatial Reference System 2011)	1116	North American Vertical Datum 1988	5103
14RLS720365.las	NAD83 (National Spatial Reference System 2011)	1116	North American Vertical Datum 1988	5103
14RLS720380.las	NAD83 (National Spatial Reference System 2011)	1116	North American Vertical Datum 1988	5103
14RLS720395.las	NAD83 (National Spatial Reference System 2011)	1116	North American Vertical Datum 1988	5103
14RLS720410.las	NAD83 (National Spatial Reference System 2011)	1116	North American Vertical Datum 1988	5103
14RLS720425.las	NAD83 (National Spatial Reference System 2011)	1116	North American Vertical Datum 1988	5103
14RLS720440.las	NAD83 (National Spatial Reference System 2011)	1116	North American Vertical Datum 1988	5103
14RLS720455.las	NAD83 (National Spatial Reference System 2011)	1116	North American Vertical Datum 1988	5103
14RLS720470.las	NAD83 (National Spatial Reference System 2011)	1116	North American Vertical Datum 1988	5103
14RLS720485.las	NAD83 (National Spatial Reference System 2011)	1116	North American Vertical Datum 1988	5103
14RLS720500.las	NAD83 (National Spatial Reference System 2011)	1116	North American Vertical Datum 1988	5103
14RLS720515.las	NAD83 (National Spatial Reference System 2011)	1116	North American Vertical Datum 1988	5103

DPH-4 Report on Datums - continued

File	Horizontal Datum	EPSG Code	Vertical Datum	EPSG Code
14RLS720530.las	NAD83 (National Spatial Reference System 2011)	1116	North American Vertical Datum 1988	5103
14RLS720545.las	NAD83 (National Spatial Reference System 2011)	1116	North American Vertical Datum 1988	5103
14RLS720560.las	NAD83 (National Spatial Reference System 2011)	1116	North American Vertical Datum 1988	5103
14RLS720575.las	NAD83 (National Spatial Reference System 2011)	1116	North American Vertical Datum 1988	5103
14RLS720590.las	NAD83 (National Spatial Reference System 2011)	1116	North American Vertical Datum 1988	5103
14RLS720605.las	NAD83 (National Spatial Reference System 2011)	1116	North American Vertical Datum 1988	5103
14RLS735260.las	NAD83 (National Spatial Reference System 2011)	1116	North American Vertical Datum 1988	5103
14RLS735275.las	NAD83 (National Spatial Reference System 2011)	1116	North American Vertical Datum 1988	5103
14RLS735290.las	NAD83 (National Spatial Reference System 2011)	1116	North American Vertical Datum 1988	5103
14RLS735305.las	NAD83 (National Spatial Reference System 2011)	1116	North American Vertical Datum 1988	5103
14RLS735320.las	NAD83 (National Spatial Reference System 2011)	1116	North American Vertical Datum 1988	5103
14RLS735335.las	NAD83 (National Spatial Reference System 2011)	1116	North American Vertical Datum 1988	5103
14RLS735350.las	NAD83 (National Spatial Reference System 2011)	1116	North American Vertical Datum 1988	5103
14RLS735365.las	NAD83 (National Spatial Reference System 2011)	1116	North American Vertical Datum 1988	5103
14RLS735380.las	NAD83 (National Spatial Reference System 2011)	1116	North American Vertical Datum 1988	5103
14RLS735395.las	NAD83 (National Spatial Reference System 2011)	1116	North American Vertical Datum 1988	5103
14RLS735410.las	NAD83 (National Spatial Reference System 2011)	1116	North American Vertical Datum 1988	5103
14RLS735425.las	NAD83 (National Spatial Reference System 2011)	1116	North American Vertical Datum 1988	5103
14RLS735440.las	NAD83 (National Spatial Reference System 2011)	1116	North American Vertical Datum 1988	5103
14RLS735455.las	NAD83 (National Spatial Reference System 2011)	1116	North American Vertical Datum 1988	5103
14RLS735470.las	NAD83 (National Spatial Reference System 2011)	1116	North American Vertical Datum 1988	5103
14RLS735485.las	NAD83 (National Spatial Reference System 2011)	1116	North American Vertical Datum 1988	5103
14RLS735500.las	NAD83 (National Spatial Reference System 2011)	1116	North American Vertical Datum 1988	5103
14RLS735515.las	NAD83 (National Spatial Reference System 2011)	1116	North American Vertical Datum 1988	5103
14RLS735530.las	NAD83 (National Spatial Reference System 2011)	1116	North American Vertical Datum 1988	5103
14RLS735545.las	NAD83 (National Spatial Reference System 2011)	1116	North American Vertical Datum 1988	5103
14RLS735560.las	NAD83 (National Spatial Reference System 2011)	1116	North American Vertical Datum 1988	5103
14RLS735575.las	NAD83 (National Spatial Reference System 2011)	1116	North American Vertical Datum 1988	5103
14RLS735590.las	NAD83 (National Spatial Reference System 2011)	1116	North American Vertical Datum 1988	5103
14RLS750230.las	NAD83 (National Spatial Reference System 2011)	1116	North American Vertical Datum 1988	5103
14RLS750245.las	NAD83 (National Spatial Reference System 2011)	1116	North American Vertical Datum 1988	5103
14RLS750260.las	NAD83 (National Spatial Reference System 2011)	1116	North American Vertical Datum 1988	5103
14RLS750275.las	NAD83 (National Spatial Reference System 2011)	1116	North American Vertical Datum 1988	5103
14RLS750290.las	NAD83 (National Spatial Reference System 2011)	1116	North American Vertical Datum 1988	5103

DPH-4 Report on Datums - continued

File	Horizontal Datum	EPSG Code	Vertical Datum	EPSG Code
14RLS750305.las	NAD83 (National Spatial Reference System 2011)	1116	North American Vertical Datum 1988	5103
14RLS750320.las	NAD83 (National Spatial Reference System 2011)	1116	North American Vertical Datum 1988	5103
14RLS750335.las	NAD83 (National Spatial Reference System 2011)	1116	North American Vertical Datum 1988	5103
14RLS750350.las	NAD83 (National Spatial Reference System 2011)	1116	North American Vertical Datum 1988	5103
14RLS750365.las	NAD83 (National Spatial Reference System 2011)	1116	North American Vertical Datum 1988	5103
14RLS750380.las	NAD83 (National Spatial Reference System 2011)	1116	North American Vertical Datum 1988	5103
14RLS750395.las	NAD83 (National Spatial Reference System 2011)	1116	North American Vertical Datum 1988	5103
14RLS750410.las	NAD83 (National Spatial Reference System 2011)	1116	North American Vertical Datum 1988	5103
14RLS750425.las	NAD83 (National Spatial Reference System 2011)	1116	North American Vertical Datum 1988	5103
14RLS750440.las	NAD83 (National Spatial Reference System 2011)	1116	North American Vertical Datum 1988	5103
14RLS750455.las	NAD83 (National Spatial Reference System 2011)	1116	North American Vertical Datum 1988	5103
14RLS750470.las	NAD83 (National Spatial Reference System 2011)	1116	North American Vertical Datum 1988	5103
14RLS750485.las	NAD83 (National Spatial Reference System 2011)	1116	North American Vertical Datum 1988	5103
14RLS750500.las	NAD83 (National Spatial Reference System 2011)	1116	North American Vertical Datum 1988	5103
14RLS750515.las	NAD83 (National Spatial Reference System 2011)	1116	North American Vertical Datum 1988	5103
14RLS750530.las	NAD83 (National Spatial Reference System 2011)	1116	North American Vertical Datum 1988	5103
14RLS750545.las	NAD83 (National Spatial Reference System 2011)	1116	North American Vertical Datum 1988	5103
14RLS750560.las	NAD83 (National Spatial Reference System 2011)	1116	North American Vertical Datum 1988	5103
14RLS750575.las	NAD83 (National Spatial Reference System 2011)	1116	North American Vertical Datum 1988	5103
14RLS765230.las	NAD83 (National Spatial Reference System 2011)	1116	North American Vertical Datum 1988	5103
14RLS765245.las	NAD83 (National Spatial Reference System 2011)	1116	North American Vertical Datum 1988	5103
14RLS765260.las	NAD83 (National Spatial Reference System 2011)	1116	North American Vertical Datum 1988	5103
14RLS765275.las	NAD83 (National Spatial Reference System 2011)	1116	North American Vertical Datum 1988	5103
14RLS765290.las	NAD83 (National Spatial Reference System 2011)	1116	North American Vertical Datum 1988	5103
14RLS765305.las	NAD83 (National Spatial Reference System 2011)	1116	North American Vertical Datum 1988	5103
14RLS765320.las	NAD83 (National Spatial Reference System 2011)	1116	North American Vertical Datum 1988	5103
14RLS765335.las	NAD83 (National Spatial Reference System 2011)	1116	North American Vertical Datum 1988	5103
14RLS765350.las	NAD83 (National Spatial Reference System 2011)	1116	North American Vertical Datum 1988	5103
14RLS765365.las	NAD83 (National Spatial Reference System 2011)	1116	North American Vertical Datum 1988	5103
14RLS765380.las	NAD83 (National Spatial Reference System 2011)	1116	North American Vertical Datum 1988	5103
14RLS765395.las	NAD83 (National Spatial Reference System 2011)	1116	North American Vertical Datum 1988	5103
14RLS765410.las	NAD83 (National Spatial Reference System 2011)	1116	North American Vertical Datum 1988	5103
14RLS765425.las	NAD83 (National Spatial Reference System 2011)	1116	North American Vertical Datum 1988	5103
14RLS765440.las	NAD83 (National Spatial Reference System 2011)	1116	North American Vertical Datum 1988	5103

DPH-4 Report on Datums - continued

File	Horizontal Datum	EPSG Code	Vertical Datum	EPSG Code
14RLS765455.las	NAD83 (National Spatial Reference System 2011)	1116	North American Vertical Datum 1988	5103
14RLS765470.las	NAD83 (National Spatial Reference System 2011)	1116	North American Vertical Datum 1988	5103
14RLS765485.las	NAD83 (National Spatial Reference System 2011)	1116	North American Vertical Datum 1988	5103
14RLS765500.las	NAD83 (National Spatial Reference System 2011)	1116	North American Vertical Datum 1988	5103
14RLS765515.las	NAD83 (National Spatial Reference System 2011)	1116	North American Vertical Datum 1988	5103
14RLS780230.las	NAD83 (National Spatial Reference System 2011)	1116	North American Vertical Datum 1988	5103
14RLS780245.las	NAD83 (National Spatial Reference System 2011)	1116	North American Vertical Datum 1988	5103
14RLS780260.las	NAD83 (National Spatial Reference System 2011)	1116	North American Vertical Datum 1988	5103
14RLS780275.las	NAD83 (National Spatial Reference System 2011)	1116	North American Vertical Datum 1988	5103
14RLS780290.las	NAD83 (National Spatial Reference System 2011)	1116	North American Vertical Datum 1988	5103
14RLS780305.las	NAD83 (National Spatial Reference System 2011)	1116	North American Vertical Datum 1988	5103
14RLS780320.las	NAD83 (National Spatial Reference System 2011)	1116	North American Vertical Datum 1988	5103
14RLS780335.las	NAD83 (National Spatial Reference System 2011)	1116	North American Vertical Datum 1988	5103
14RLS780350.las	NAD83 (National Spatial Reference System 2011)	1116	North American Vertical Datum 1988	5103
14RLS780365.las	NAD83 (National Spatial Reference System 2011)	1116	North American Vertical Datum 1988	5103
14RLS780380.las	NAD83 (National Spatial Reference System 2011)	1116	North American Vertical Datum 1988	5103
14RLS780395.las	NAD83 (National Spatial Reference System 2011)	1116	North American Vertical Datum 1988	5103
14RLS780410.las	NAD83 (National Spatial Reference System 2011)	1116	North American Vertical Datum 1988	5103
14RLS780425.las	NAD83 (National Spatial Reference System 2011)	1116	North American Vertical Datum 1988	5103
14RLS780440.las	NAD83 (National Spatial Reference System 2011)	1116	North American Vertical Datum 1988	5103
14RLS780455.las	NAD83 (National Spatial Reference System 2011)	1116	North American Vertical Datum 1988	5103
14RLS795185.las	NAD83 (National Spatial Reference System 2011)	1116	North American Vertical Datum 1988	5103
14RLS795200.las	NAD83 (National Spatial Reference System 2011)	1116	North American Vertical Datum 1988	5103
14RLS795215.las	NAD83 (National Spatial Reference System 2011)	1116	North American Vertical Datum 1988	5103
14RLS795230.las	NAD83 (National Spatial Reference System 2011)	1116	North American Vertical Datum 1988	5103
14RLS795245.las	NAD83 (National Spatial Reference System 2011)	1116	North American Vertical Datum 1988	5103
14RLS795260.las	NAD83 (National Spatial Reference System 2011)	1116	North American Vertical Datum 1988	5103
14RLS795275.las	NAD83 (National Spatial Reference System 2011)	1116	North American Vertical Datum 1988	5103
14RLS795290.las	NAD83 (National Spatial Reference System 2011)	1116	North American Vertical Datum 1988	5103
14RLS795305.las	NAD83 (National Spatial Reference System 2011)	1116	North American Vertical Datum 1988	5103
14RLS795320.las	NAD83 (National Spatial Reference System 2011)	1116	North American Vertical Datum 1988	5103
14RLS795335.las	NAD83 (National Spatial Reference System 2011)	1116	North American Vertical Datum 1988	5103
14RLS795350.las	NAD83 (National Spatial Reference System 2011)	1116	North American Vertical Datum 1988	5103
14RLS795365.las	NAD83 (National Spatial Reference System 2011)	1116	North American Vertical Datum 1988	5103

DPH-4 Report on Datums - continued

File	Horizontal Datum	EPSG Code	Vertical Datum	EPSG Code
14RLS795380.las	NAD83 (National Spatial Reference System 2011)	1116	North American Vertical Datum 1988	5103
14RLS795395.las	NAD83 (National Spatial Reference System 2011)	1116	North American Vertical Datum 1988	5103
14RLS795410.las	NAD83 (National Spatial Reference System 2011)	1116	North American Vertical Datum 1988	5103
14RLS795425.las	NAD83 (National Spatial Reference System 2011)	1116	North American Vertical Datum 1988	5103
14RLS810185.las	NAD83 (National Spatial Reference System 2011)	1116	North American Vertical Datum 1988	5103
14RLS810200.las	NAD83 (National Spatial Reference System 2011)	1116	North American Vertical Datum 1988	5103
14RLS810215.las	NAD83 (National Spatial Reference System 2011)	1116	North American Vertical Datum 1988	5103
14RLS810230.las	NAD83 (National Spatial Reference System 2011)	1116	North American Vertical Datum 1988	5103
14RLS810245.las	NAD83 (National Spatial Reference System 2011)	1116	North American Vertical Datum 1988	5103
14RLS810260.las	NAD83 (National Spatial Reference System 2011)	1116	North American Vertical Datum 1988	5103
14RLS810275.las	NAD83 (National Spatial Reference System 2011)	1116	North American Vertical Datum 1988	5103
14RLS810290.las	NAD83 (National Spatial Reference System 2011)	1116	North American Vertical Datum 1988	5103
14RLS810305.las	NAD83 (National Spatial Reference System 2011)	1116	North American Vertical Datum 1988	5103
14RLS810320.las	NAD83 (National Spatial Reference System 2011)	1116	North American Vertical Datum 1988	5103
14RLS810335.las	NAD83 (National Spatial Reference System 2011)	1116	North American Vertical Datum 1988	5103
14RLS825170.las	NAD83 (National Spatial Reference System 2011)	1116	North American Vertical Datum 1988	5103
14RLS825185.las	NAD83 (National Spatial Reference System 2011)	1116	North American Vertical Datum 1988	5103
14RLS825200.las	NAD83 (National Spatial Reference System 2011)	1116	North American Vertical Datum 1988	5103
14RLS825215.las	NAD83 (National Spatial Reference System 2011)	1116	North American Vertical Datum 1988	5103
14RLS825230.las	NAD83 (National Spatial Reference System 2011)	1116	North American Vertical Datum 1988	5103
14RLS825245.las	NAD83 (National Spatial Reference System 2011)	1116	North American Vertical Datum 1988	5103
14RLS825260.las	NAD83 (National Spatial Reference System 2011)	1116	North American Vertical Datum 1988	5103
14RLS825275.las	NAD83 (National Spatial Reference System 2011)	1116	North American Vertical Datum 1988	5103
14RLS825290.las	NAD83 (National Spatial Reference System 2011)	1116	North American Vertical Datum 1988	5103
14RLS825305.las	NAD83 (National Spatial Reference System 2011)	1116	North American Vertical Datum 1988	5103
14RLS840155.las	NAD83 (National Spatial Reference System 2011)	1116	North American Vertical Datum 1988	5103
14RLS840170.las	NAD83 (National Spatial Reference System 2011)	1116	North American Vertical Datum 1988	5103
14RLS840185.las	NAD83 (National Spatial Reference System 2011)	1116	North American Vertical Datum 1988	5103
14RLS840200.las	NAD83 (National Spatial Reference System 2011)	1116	North American Vertical Datum 1988	5103
14RLS840215.las	NAD83 (National Spatial Reference System 2011)	1116	North American Vertical Datum 1988	5103
14RLS840230.las	NAD83 (National Spatial Reference System 2011)	1116	North American Vertical Datum 1988	5103
14RLS840245.las	NAD83 (National Spatial Reference System 2011)	1116	North American Vertical Datum 1988	5103
14RLS840260.las	NAD83 (National Spatial Reference System 2011)	1116	North American Vertical Datum 1988	5103
14RLS840275.las	NAD83 (National Spatial Reference System 2011)	1116	North American Vertical Datum 1988	5103

DPH-4 Report on Datums - continued

File	Horizontal Datum	EPSG Code	Vertical Datum	EPSG Code
14RLS840290.las	NAD83 (National Spatial Reference System 2011)	1116	North American Vertical Datum 1988	5103
14RLS855155.las	NAD83 (National Spatial Reference System 2011)	1116	North American Vertical Datum 1988	5103
14RLS855170.las	NAD83 (National Spatial Reference System 2011)	1116	North American Vertical Datum 1988	5103
14RLS855185.las	NAD83 (National Spatial Reference System 2011)	1116	North American Vertical Datum 1988	5103
14RLS855200.las	NAD83 (National Spatial Reference System 2011)	1116	North American Vertical Datum 1988	5103
14RLS855215.las	NAD83 (National Spatial Reference System 2011)	1116	North American Vertical Datum 1988	5103
14RLS855230.las	NAD83 (National Spatial Reference System 2011)	1116	North American Vertical Datum 1988	5103
14RLS855245.las	NAD83 (National Spatial Reference System 2011)	1116	North American Vertical Datum 1988	5103
14RLS855260.las	NAD83 (National Spatial Reference System 2011)	1116	North American Vertical Datum 1988	5103
14RLS855275.las	NAD83 (National Spatial Reference System 2011)	1116	North American Vertical Datum 1988	5103
14RLS870155.las	NAD83 (National Spatial Reference System 2011)	1116	North American Vertical Datum 1988	5103
14RLS870170.las	NAD83 (National Spatial Reference System 2011)	1116	North American Vertical Datum 1988	5103
14RLS870185.las	NAD83 (National Spatial Reference System 2011)	1116	North American Vertical Datum 1988	5103
14RLS870200.las	NAD83 (National Spatial Reference System 2011)	1116	North American Vertical Datum 1988	5103
14RLS870215.las	NAD83 (National Spatial Reference System 2011)	1116	North American Vertical Datum 1988	5103
14RLS870230.las	NAD83 (National Spatial Reference System 2011)	1116	North American Vertical Datum 1988	5103
14RLS870245.las	NAD83 (National Spatial Reference System 2011)	1116	North American Vertical Datum 1988	5103
14RLS870260.las	NAD83 (National Spatial Reference System 2011)	1116	North American Vertical Datum 1988	5103
14RLS885140.las	NAD83 (National Spatial Reference System 2011)	1116	North American Vertical Datum 1988	5103
14RLS885155.las	NAD83 (National Spatial Reference System 2011)	1116	North American Vertical Datum 1988	5103
14RLS885170.las	NAD83 (National Spatial Reference System 2011)	1116	North American Vertical Datum 1988	5103
14RLS885185.las	NAD83 (National Spatial Reference System 2011)	1116	North American Vertical Datum 1988	5103
14RLS885200.las	NAD83 (National Spatial Reference System 2011)	1116	North American Vertical Datum 1988	5103
14RLS885215.las	NAD83 (National Spatial Reference System 2011)	1116	North American Vertical Datum 1988	5103
14RLS885230.las	NAD83 (National Spatial Reference System 2011)	1116	North American Vertical Datum 1988	5103
14RLS885245.las	NAD83 (National Spatial Reference System 2011)	1116	North American Vertical Datum 1988	5103
14RLS900140.las	NAD83 (National Spatial Reference System 2011)	1116	North American Vertical Datum 1988	5103
14RLS900155.las	NAD83 (National Spatial Reference System 2011)	1116	North American Vertical Datum 1988	5103
14RLS900170.las	NAD83 (National Spatial Reference System 2011)	1116	North American Vertical Datum 1988	5103
14RLS900185.las	NAD83 (National Spatial Reference System 2011)	1116	North American Vertical Datum 1988	5103
14RLS900200.las	NAD83 (National Spatial Reference System 2011)	1116	North American Vertical Datum 1988	5103
14RLS900215.las	NAD83 (National Spatial Reference System 2011)	1116	North American Vertical Datum 1988	5103
14RLS900230.las	NAD83 (National Spatial Reference System 2011)	1116	North American Vertical Datum 1988	5103
14RLS915125.las	NAD83 (National Spatial Reference System 2011)	1116	North American Vertical Datum 1988	5103

DPH-4 Report on Datums - continued

File	Horizontal Datum	EPSG Code	Vertical Datum	EPSG Code
14RLS915140.las	NAD83 (National Spatial Reference System 2011)	1116	North American Vertical Datum 1988	5103
14RLS915155.las	NAD83 (National Spatial Reference System 2011)	1116	North American Vertical Datum 1988	5103
14RLS915170.las	NAD83 (National Spatial Reference System 2011)	1116	North American Vertical Datum 1988	5103
14RLS915185.las	NAD83 (National Spatial Reference System 2011)	1116	North American Vertical Datum 1988	5103
14RLS915200.las	NAD83 (National Spatial Reference System 2011)	1116	North American Vertical Datum 1988	5103
14RLS915215.las	NAD83 (National Spatial Reference System 2011)	1116	North American Vertical Datum 1988	5103
14RLS915230.las	NAD83 (National Spatial Reference System 2011)	1116	North American Vertical Datum 1988	5103
14RLS930110.las	NAD83 (National Spatial Reference System 2011)	1116	North American Vertical Datum 1988	5103
14RLS930125.las	NAD83 (National Spatial Reference System 2011)	1116	North American Vertical Datum 1988	5103
14RLS930140.las	NAD83 (National Spatial Reference System 2011)	1116	North American Vertical Datum 1988	5103
14RLS930155.las	NAD83 (National Spatial Reference System 2011)	1116	North American Vertical Datum 1988	5103
14RLS930170.las	NAD83 (National Spatial Reference System 2011)	1116	North American Vertical Datum 1988	5103
14RLS930185.las	NAD83 (National Spatial Reference System 2011)	1116	North American Vertical Datum 1988	5103
14RLS930200.las	NAD83 (National Spatial Reference System 2011)	1116	North American Vertical Datum 1988	5103
14RLS930215.las	NAD83 (National Spatial Reference System 2011)	1116	North American Vertical Datum 1988	5103
14RLS945080.las	NAD83 (National Spatial Reference System 2011)	1116	North American Vertical Datum 1988	5103
14RLS945095.las	NAD83 (National Spatial Reference System 2011)	1116	North American Vertical Datum 1988	5103
14RLS945110.las	NAD83 (National Spatial Reference System 2011)	1116	North American Vertical Datum 1988	5103
14RLS945125.las	NAD83 (National Spatial Reference System 2011)	1116	North American Vertical Datum 1988	5103
14RLS945140.las	NAD83 (National Spatial Reference System 2011)	1116	North American Vertical Datum 1988	5103
14RLS945155.las	NAD83 (National Spatial Reference System 2011)	1116	North American Vertical Datum 1988	5103
14RLS945170.las	NAD83 (National Spatial Reference System 2011)	1116	North American Vertical Datum 1988	5103
14RLS945185.las	NAD83 (National Spatial Reference System 2011)	1116	North American Vertical Datum 1988	5103
14RLS945200.las	NAD83 (National Spatial Reference System 2011)	1116	North American Vertical Datum 1988	5103
14RLS960050.las	NAD83 (National Spatial Reference System 2011)	1116	North American Vertical Datum 1988	5103
14RLS960065.las	NAD83 (National Spatial Reference System 2011)	1116	North American Vertical Datum 1988	5103
14RLS960080.las	NAD83 (National Spatial Reference System 2011)	1116	North American Vertical Datum 1988	5103
14RLS960095.las	NAD83 (National Spatial Reference System 2011)	1116	North American Vertical Datum 1988	5103
14RLS960110.las	NAD83 (National Spatial Reference System 2011)	1116	North American Vertical Datum 1988	5103
14RLS960125.las	NAD83 (National Spatial Reference System 2011)	1116	North American Vertical Datum 1988	5103
14RLS960140.las	NAD83 (National Spatial Reference System 2011)	1116	North American Vertical Datum 1988	5103
14RLS960155.las	NAD83 (National Spatial Reference System 2011)	1116	North American Vertical Datum 1988	5103
14RLS960170.las	NAD83 (National Spatial Reference System 2011)	1116	North American Vertical Datum 1988	5103
14RLS960185.las	NAD83 (National Spatial Reference System 2011)	1116	North American Vertical Datum 1988	5103

DPH-4 Report on Datums - continued

File	Horizontal Datum	EPSG Code	Vertical Datum	EPSG Code
14RLS975050.las	NAD83 (National Spatial Reference System 2011)	1116	North American Vertical Datum 1988	5103
14RLS975065.las	NAD83 (National Spatial Reference System 2011)	1116	North American Vertical Datum 1988	5103
14RLS975080.las	NAD83 (National Spatial Reference System 2011)	1116	North American Vertical Datum 1988	5103
14RLS975095.las	NAD83 (National Spatial Reference System 2011)	1116	North American Vertical Datum 1988	5103
14RLS975110.las	NAD83 (National Spatial Reference System 2011)	1116	North American Vertical Datum 1988	5103
14RLS975125.las	NAD83 (National Spatial Reference System 2011)	1116	North American Vertical Datum 1988	5103
14RLS975140.las	NAD83 (National Spatial Reference System 2011)	1116	North American Vertical Datum 1988	5103
14RLS975155.las	NAD83 (National Spatial Reference System 2011)	1116	North American Vertical Datum 1988	5103
14RLS975170.las	NAD83 (National Spatial Reference System 2011)	1116	North American Vertical Datum 1988	5103
14RLS990005.las	NAD83 (National Spatial Reference System 2011)	1116	North American Vertical Datum 1988	5103
14RLS990020.las	NAD83 (National Spatial Reference System 2011)	1116	North American Vertical Datum 1988	5103
14RLS990035.las	NAD83 (National Spatial Reference System 2011)	1116	North American Vertical Datum 1988	5103
14RLS990050.las	NAD83 (National Spatial Reference System 2011)	1116	North American Vertical Datum 1988	5103
14RLS990065.las	NAD83 (National Spatial Reference System 2011)	1116	North American Vertical Datum 1988	5103
14RLS990080.las	NAD83 (National Spatial Reference System 2011)	1116	North American Vertical Datum 1988	5103
14RLS990095.las	NAD83 (National Spatial Reference System 2011)	1116	North American Vertical Datum 1988	5103
14RLS990110.las	NAD83 (National Spatial Reference System 2011)	1116	North American Vertical Datum 1988	5103
14RLS990125.las	NAD83 (National Spatial Reference System 2011)	1116	North American Vertical Datum 1988	5103
14RLS990140.las	NAD83 (National Spatial Reference System 2011)	1116	North American Vertical Datum 1988	5103
14RLS990155.las	NAD83 (National Spatial Reference System 2011)	1116	North American Vertical Datum 1988	5103
14RLT000565.las	NAD83 (National Spatial Reference System 2011)	1116	North American Vertical Datum 1988	5103
14RLT000580.las	NAD83 (National Spatial Reference System 2011)	1116	North American Vertical Datum 1988	5103
14RLT000595.las	NAD83 (National Spatial Reference System 2011)	1116	North American Vertical Datum 1988	5103
14RLT000610.las	NAD83 (National Spatial Reference System 2011)	1116	North American Vertical Datum 1988	5103
14RLT000625.las	NAD83 (National Spatial Reference System 2011)	1116	North American Vertical Datum 1988	5103
14RLT015535.las	NAD83 (National Spatial Reference System 2011)	1116	North American Vertical Datum 1988	5103
14RLT015550.las	NAD83 (National Spatial Reference System 2011)	1116	North American Vertical Datum 1988	5103
14RLT015565.las	NAD83 (National Spatial Reference System 2011)	1116	North American Vertical Datum 1988	5103
14RLT015580.las	NAD83 (National Spatial Reference System 2011)	1116	North American Vertical Datum 1988	5103
14RLT015595.las	NAD83 (National Spatial Reference System 2011)	1116	North American Vertical Datum 1988	5103
14RLT015610.las	NAD83 (National Spatial Reference System 2011)	1116	North American Vertical Datum 1988	5103
14RLT015625.las	NAD83 (National Spatial Reference System 2011)	1116	North American Vertical Datum 1988	5103
14RLT030505.las	NAD83 (National Spatial Reference System 2011)	1116	North American Vertical Datum 1988	5103
14RLT030520.las	NAD83 (National Spatial Reference System 2011)	1116	North American Vertical Datum 1988	5103

DPH-4 Report on Datums - continued

File	Horizontal Datum	EPSG Code	Vertical Datum	EPSG Code
14RLT030535.las	NAD83 (National Spatial Reference System 2011)	1116	North American Vertical Datum 1988	5103
14RLT030550.las	NAD83 (National Spatial Reference System 2011)	1116	North American Vertical Datum 1988	5103
14RLT030565.las	NAD83 (National Spatial Reference System 2011)	1116	North American Vertical Datum 1988	5103
14RLT030580.las	NAD83 (National Spatial Reference System 2011)	1116	North American Vertical Datum 1988	5103
14RLT030595.las	NAD83 (National Spatial Reference System 2011)	1116	North American Vertical Datum 1988	5103
14RLT030610.las	NAD83 (National Spatial Reference System 2011)	1116	North American Vertical Datum 1988	5103
14RLT030625.las	NAD83 (National Spatial Reference System 2011)	1116	North American Vertical Datum 1988	5103
14RLT045490.las	NAD83 (National Spatial Reference System 2011)	1116	North American Vertical Datum 1988	5103
14RLT045505.las	NAD83 (National Spatial Reference System 2011)	1116	North American Vertical Datum 1988	5103
14RLT045520.las	NAD83 (National Spatial Reference System 2011)	1116	North American Vertical Datum 1988	5103
14RLT045535.las	NAD83 (National Spatial Reference System 2011)	1116	North American Vertical Datum 1988	5103
14RLT045550.las	NAD83 (National Spatial Reference System 2011)	1116	North American Vertical Datum 1988	5103
14RLT045565.las	NAD83 (National Spatial Reference System 2011)	1116	North American Vertical Datum 1988	5103
14RLT045580.las	NAD83 (National Spatial Reference System 2011)	1116	North American Vertical Datum 1988	5103
14RLT045595.las	NAD83 (National Spatial Reference System 2011)	1116	North American Vertical Datum 1988	5103
14RLT045610.las	NAD83 (National Spatial Reference System 2011)	1116	North American Vertical Datum 1988	5103
14RLT045625.las	NAD83 (National Spatial Reference System 2011)	1116	North American Vertical Datum 1988	5103
14RLT060490.las	NAD83 (National Spatial Reference System 2011)	1116	North American Vertical Datum 1988	5103
14RLT060505.las	NAD83 (National Spatial Reference System 2011)	1116	North American Vertical Datum 1988	5103
14RLT060520.las	NAD83 (National Spatial Reference System 2011)	1116	North American Vertical Datum 1988	5103
14RLT060535.las	NAD83 (National Spatial Reference System 2011)	1116	North American Vertical Datum 1988	5103
14RLT060550.las	NAD83 (National Spatial Reference System 2011)	1116	North American Vertical Datum 1988	5103
14RLT060565.las	NAD83 (National Spatial Reference System 2011)	1116	North American Vertical Datum 1988	5103
14RLT060580.las	NAD83 (National Spatial Reference System 2011)	1116	North American Vertical Datum 1988	5103
14RLT060595.las	NAD83 (National Spatial Reference System 2011)	1116	North American Vertical Datum 1988	5103
14RLT060610.las	NAD83 (National Spatial Reference System 2011)	1116	North American Vertical Datum 1988	5103
14RLT060625.las	NAD83 (National Spatial Reference System 2011)	1116	North American Vertical Datum 1988	5103
14RLT075475.las	NAD83 (National Spatial Reference System 2011)	1116	North American Vertical Datum 1988	5103
14RLT075490.las	NAD83 (National Spatial Reference System 2011)	1116	North American Vertical Datum 1988	5103
14RLT075505.las	NAD83 (National Spatial Reference System 2011)	1116	North American Vertical Datum 1988	5103
14RLT075520.las	NAD83 (National Spatial Reference System 2011)	1116	North American Vertical Datum 1988	5103
14RLT075535.las	NAD83 (National Spatial Reference System 2011)	1116	North American Vertical Datum 1988	5103
14RLT075550.las	NAD83 (National Spatial Reference System 2011)	1116	North American Vertical Datum 1988	5103
14RLT075565.las	NAD83 (National Spatial Reference System 2011)	1116	North American Vertical Datum 1988	5103

DPH-4 Report on Datums - continued

File	Horizontal Datum	EPSG Code	Vertical Datum	EPSG Code
14RLT075580.las	NAD83 (National Spatial Reference System 2011)	1116	North American Vertical Datum 1988	5103
14RLT075595.las	NAD83 (National Spatial Reference System 2011)	1116	North American Vertical Datum 1988	5103
14RLT075610.las	NAD83 (National Spatial Reference System 2011)	1116	North American Vertical Datum 1988	5103
14RLT075625.las	NAD83 (National Spatial Reference System 2011)	1116	North American Vertical Datum 1988	5103
14RLT090475.las	NAD83 (National Spatial Reference System 2011)	1116	North American Vertical Datum 1988	5103
14RLT090490.las	NAD83 (National Spatial Reference System 2011)	1116	North American Vertical Datum 1988	5103
14RLT090505.las	NAD83 (National Spatial Reference System 2011)	1116	North American Vertical Datum 1988	5103
14RLT090520.las	NAD83 (National Spatial Reference System 2011)	1116	North American Vertical Datum 1988	5103
14RLT090535.las	NAD83 (National Spatial Reference System 2011)	1116	North American Vertical Datum 1988	5103
14RLT090550.las	NAD83 (National Spatial Reference System 2011)	1116	North American Vertical Datum 1988	5103
14RLT090565.las	NAD83 (National Spatial Reference System 2011)	1116	North American Vertical Datum 1988	5103
14RLT090580.las	NAD83 (National Spatial Reference System 2011)	1116	North American Vertical Datum 1988	5103
14RLT090595.las	NAD83 (National Spatial Reference System 2011)	1116	North American Vertical Datum 1988	5103
14RLT090610.las	NAD83 (National Spatial Reference System 2011)	1116	North American Vertical Datum 1988	5103
14RLT090625.las	NAD83 (National Spatial Reference System 2011)	1116	North American Vertical Datum 1988	5103
14RLT105460.las	NAD83 (National Spatial Reference System 2011)	1116	North American Vertical Datum 1988	5103
14RLT105475.las	NAD83 (National Spatial Reference System 2011)	1116	North American Vertical Datum 1988	5103
14RLT105490.las	NAD83 (National Spatial Reference System 2011)	1116	North American Vertical Datum 1988	5103
14RLT105505.las	NAD83 (National Spatial Reference System 2011)	1116	North American Vertical Datum 1988	5103
14RLT105520.las	NAD83 (National Spatial Reference System 2011)	1116	North American Vertical Datum 1988	5103
14RLT105535.las	NAD83 (National Spatial Reference System 2011)	1116	North American Vertical Datum 1988	5103
14RLT105550.las	NAD83 (National Spatial Reference System 2011)	1116	North American Vertical Datum 1988	5103
14RLT105565.las	NAD83 (National Spatial Reference System 2011)	1116	North American Vertical Datum 1988	5103
14RLT105580.las	NAD83 (National Spatial Reference System 2011)	1116	North American Vertical Datum 1988	5103
14RLT105595.las	NAD83 (National Spatial Reference System 2011)	1116	North American Vertical Datum 1988	5103
14RLT105610.las	NAD83 (National Spatial Reference System 2011)	1116	North American Vertical Datum 1988	5103
14RLT105625.las	NAD83 (National Spatial Reference System 2011)	1116	North American Vertical Datum 1988	5103
14RLT120445.las	NAD83 (National Spatial Reference System 2011)	1116	North American Vertical Datum 1988	5103
14RLT120460.las	NAD83 (National Spatial Reference System 2011)	1116	North American Vertical Datum 1988	5103
14RLT120475.las	NAD83 (National Spatial Reference System 2011)	1116	North American Vertical Datum 1988	5103
14RLT120490.las	NAD83 (National Spatial Reference System 2011)	1116	North American Vertical Datum 1988	5103
14RLT120505.las	NAD83 (National Spatial Reference System 2011)	1116	North American Vertical Datum 1988	5103
14RLT120520.las	NAD83 (National Spatial Reference System 2011)	1116	North American Vertical Datum 1988	5103
14RLT120535.las	NAD83 (National Spatial Reference System 2011)	1116	North American Vertical Datum 1988	5103

DPH-4 Report on Datums - continued

File	Horizontal Datum	EPSG Code	Vertical Datum	EPSG Code
14RLT120550.las	NAD83 (National Spatial Reference System 2011)	1116	North American Vertical Datum 1988	5103
14RLT120565.las	NAD83 (National Spatial Reference System 2011)	1116	North American Vertical Datum 1988	5103
14RLT120580.las	NAD83 (National Spatial Reference System 2011)	1116	North American Vertical Datum 1988	5103
14RLT120595.las	NAD83 (National Spatial Reference System 2011)	1116	North American Vertical Datum 1988	5103
14RLT120610.las	NAD83 (National Spatial Reference System 2011)	1116	North American Vertical Datum 1988	5103
14RLT120625.las	NAD83 (National Spatial Reference System 2011)	1116	North American Vertical Datum 1988	5103
14RLT135430.las	NAD83 (National Spatial Reference System 2011)	1116	North American Vertical Datum 1988	5103
14RLT135445.las	NAD83 (National Spatial Reference System 2011)	1116	North American Vertical Datum 1988	5103
14RLT135460.las	NAD83 (National Spatial Reference System 2011)	1116	North American Vertical Datum 1988	5103
14RLT135475.las	NAD83 (National Spatial Reference System 2011)	1116	North American Vertical Datum 1988	5103
14RLT135490.las	NAD83 (National Spatial Reference System 2011)	1116	North American Vertical Datum 1988	5103
14RLT135505.las	NAD83 (National Spatial Reference System 2011)	1116	North American Vertical Datum 1988	5103
14RLT135520.las	NAD83 (National Spatial Reference System 2011)	1116	North American Vertical Datum 1988	5103
14RLT135535.las	NAD83 (National Spatial Reference System 2011)	1116	North American Vertical Datum 1988	5103
14RLT135550.las	NAD83 (National Spatial Reference System 2011)	1116	North American Vertical Datum 1988	5103
14RLT135565.las	NAD83 (National Spatial Reference System 2011)	1116	North American Vertical Datum 1988	5103
14RLT135580.las	NAD83 (National Spatial Reference System 2011)	1116	North American Vertical Datum 1988	5103
14RLT135595.las	NAD83 (National Spatial Reference System 2011)	1116	North American Vertical Datum 1988	5103
14RLT135610.las	NAD83 (National Spatial Reference System 2011)	1116	North American Vertical Datum 1988	5103
14RLT135625.las	NAD83 (National Spatial Reference System 2011)	1116	North American Vertical Datum 1988	5103
14RLT150430.las	NAD83 (National Spatial Reference System 2011)	1116	North American Vertical Datum 1988	5103
14RLT150445.las	NAD83 (National Spatial Reference System 2011)	1116	North American Vertical Datum 1988	5103
14RLT150460.las	NAD83 (National Spatial Reference System 2011)	1116	North American Vertical Datum 1988	5103
14RLT150475.las	NAD83 (National Spatial Reference System 2011)	1116	North American Vertical Datum 1988	5103
14RLT150490.las	NAD83 (National Spatial Reference System 2011)	1116	North American Vertical Datum 1988	5103
14RLT150505.las	NAD83 (National Spatial Reference System 2011)	1116	North American Vertical Datum 1988	5103
14RLT150520.las	NAD83 (National Spatial Reference System 2011)	1116	North American Vertical Datum 1988	5103
14RLT150535.las	NAD83 (National Spatial Reference System 2011)	1116	North American Vertical Datum 1988	5103
14RLT150550.las	NAD83 (National Spatial Reference System 2011)	1116	North American Vertical Datum 1988	5103
14RLT150565.las	NAD83 (National Spatial Reference System 2011)	1116	North American Vertical Datum 1988	5103
14RLT150580.las	NAD83 (National Spatial Reference System 2011)	1116	North American Vertical Datum 1988	5103
14RLT150595.las	NAD83 (National Spatial Reference System 2011)	1116	North American Vertical Datum 1988	5103
14RLT150610.las	NAD83 (National Spatial Reference System 2011)	1116	North American Vertical Datum 1988	5103
14RLT150625.las	NAD83 (National Spatial Reference System 2011)	1116	North American Vertical Datum 1988	5103

DPH-4 Report on Datums - continued

File	Horizontal Datum	EPSG Code	Vertical Datum	EPSG Code
14RLT165400.las	NAD83 (National Spatial Reference System 2011)	1116	North American Vertical Datum 1988	5103
14RLT165415.las	NAD83 (National Spatial Reference System 2011)	1116	North American Vertical Datum 1988	5103
14RLT165430.las	NAD83 (National Spatial Reference System 2011)	1116	North American Vertical Datum 1988	5103
14RLT165445.las	NAD83 (National Spatial Reference System 2011)	1116	North American Vertical Datum 1988	5103
14RLT165460.las	NAD83 (National Spatial Reference System 2011)	1116	North American Vertical Datum 1988	5103
14RLT165475.las	NAD83 (National Spatial Reference System 2011)	1116	North American Vertical Datum 1988	5103
14RLT165490.las	NAD83 (National Spatial Reference System 2011)	1116	North American Vertical Datum 1988	5103
14RLT165505.las	NAD83 (National Spatial Reference System 2011)	1116	North American Vertical Datum 1988	5103
14RLT165520.las	NAD83 (National Spatial Reference System 2011)	1116	North American Vertical Datum 1988	5103
14RLT165535.las	NAD83 (National Spatial Reference System 2011)	1116	North American Vertical Datum 1988	5103
14RLT165550.las	NAD83 (National Spatial Reference System 2011)	1116	North American Vertical Datum 1988	5103
14RLT165565.las	NAD83 (National Spatial Reference System 2011)	1116	North American Vertical Datum 1988	5103
14RLT165580.las	NAD83 (National Spatial Reference System 2011)	1116	North American Vertical Datum 1988	5103
14RLT165595.las	NAD83 (National Spatial Reference System 2011)	1116	North American Vertical Datum 1988	5103
14RLT165610.las	NAD83 (National Spatial Reference System 2011)	1116	North American Vertical Datum 1988	5103
14RLT165625.las	NAD83 (National Spatial Reference System 2011)	1116	North American Vertical Datum 1988	5103
14RLT180385.las	NAD83 (National Spatial Reference System 2011)	1116	North American Vertical Datum 1988	5103
14RLT180400.las	NAD83 (National Spatial Reference System 2011)	1116	North American Vertical Datum 1988	5103
14RLT180415.las	NAD83 (National Spatial Reference System 2011)	1116	North American Vertical Datum 1988	5103
14RLT180430.las	NAD83 (National Spatial Reference System 2011)	1116	North American Vertical Datum 1988	5103
14RLT180445.las	NAD83 (National Spatial Reference System 2011)	1116	North American Vertical Datum 1988	5103
14RLT180460.las	NAD83 (National Spatial Reference System 2011)	1116	North American Vertical Datum 1988	5103
14RLT180475.las	NAD83 (National Spatial Reference System 2011)	1116	North American Vertical Datum 1988	5103
14RLT180490.las	NAD83 (National Spatial Reference System 2011)	1116	North American Vertical Datum 1988	5103
14RLT180505.las	NAD83 (National Spatial Reference System 2011)	1116	North American Vertical Datum 1988	5103
14RLT180520.las	NAD83 (National Spatial Reference System 2011)	1116	North American Vertical Datum 1988	5103
14RLT180610.las	NAD83 (National Spatial Reference System 2011)	1116	North American Vertical Datum 1988	5103
14RLT180625.las	NAD83 (National Spatial Reference System 2011)	1116	North American Vertical Datum 1988	5103
14RLT195385.las	NAD83 (National Spatial Reference System 2011)	1116	North American Vertical Datum 1988	5103
14RLT195400.las	NAD83 (National Spatial Reference System 2011)	1116	North American Vertical Datum 1988	5103
14RLT195415.las	NAD83 (National Spatial Reference System 2011)	1116	North American Vertical Datum 1988	5103
14RLT195430.las	NAD83 (National Spatial Reference System 2011)	1116	North American Vertical Datum 1988	5103
14RLT195445.las	NAD83 (National Spatial Reference System 2011)	1116	North American Vertical Datum 1988	5103
14RLT195460.las	NAD83 (National Spatial Reference System 2011)	1116	North American Vertical Datum 1988	5103

DPH-4 Report on Datums - continued

File	Horizontal Datum	EPSG Code	Vertical Datum	EPSG Code
14RLT195475.las	NAD83 (National Spatial Reference System 2011)	1116	North American Vertical Datum 1988	5103
14RLT195490.las	NAD83 (National Spatial Reference System 2011)	1116	North American Vertical Datum 1988	5103
14RLT195505.las	NAD83 (National Spatial Reference System 2011)	1116	North American Vertical Datum 1988	5103
14RLT210370.las	NAD83 (National Spatial Reference System 2011)	1116	North American Vertical Datum 1988	5103
14RLT210385.las	NAD83 (National Spatial Reference System 2011)	1116	North American Vertical Datum 1988	5103
14RLT210400.las	NAD83 (National Spatial Reference System 2011)	1116	North American Vertical Datum 1988	5103
14RLT210415.las	NAD83 (National Spatial Reference System 2011)	1116	North American Vertical Datum 1988	5103
14RLT210430.las	NAD83 (National Spatial Reference System 2011)	1116	North American Vertical Datum 1988	5103
14RLT210445.las	NAD83 (National Spatial Reference System 2011)	1116	North American Vertical Datum 1988	5103
14RLT210460.las	NAD83 (National Spatial Reference System 2011)	1116	North American Vertical Datum 1988	5103
14RLT210475.las	NAD83 (National Spatial Reference System 2011)	1116	North American Vertical Datum 1988	5103
14RLT210490.las	NAD83 (National Spatial Reference System 2011)	1116	North American Vertical Datum 1988	5103
14RLT210505.las	NAD83 (National Spatial Reference System 2011)	1116	North American Vertical Datum 1988	5103
14RLT225370.las	NAD83 (National Spatial Reference System 2011)	1116	North American Vertical Datum 1988	5103
14RLT225385.las	NAD83 (National Spatial Reference System 2011)	1116	North American Vertical Datum 1988	5103
14RLT225400.las	NAD83 (National Spatial Reference System 2011)	1116	North American Vertical Datum 1988	5103
14RLT225415.las	NAD83 (National Spatial Reference System 2011)	1116	North American Vertical Datum 1988	5103
14RLT225430.las	NAD83 (National Spatial Reference System 2011)	1116	North American Vertical Datum 1988	5103
14RLT225445.las	NAD83 (National Spatial Reference System 2011)	1116	North American Vertical Datum 1988	5103
14RLT225460.las	NAD83 (National Spatial Reference System 2011)	1116	North American Vertical Datum 1988	5103
14RLT225475.las	NAD83 (National Spatial Reference System 2011)	1116	North American Vertical Datum 1988	5103
14RLT225490.las	NAD83 (National Spatial Reference System 2011)	1116	North American Vertical Datum 1988	5103
14RLT240340.las	NAD83 (National Spatial Reference System 2011)	1116	North American Vertical Datum 1988	5103
14RLT240355.las	NAD83 (National Spatial Reference System 2011)	1116	North American Vertical Datum 1988	5103
14RLT240370.las	NAD83 (National Spatial Reference System 2011)	1116	North American Vertical Datum 1988	5103
14RLT240385.las	NAD83 (National Spatial Reference System 2011)	1116	North American Vertical Datum 1988	5103
14RLT240400.las	NAD83 (National Spatial Reference System 2011)	1116	North American Vertical Datum 1988	5103
14RLT240415.las	NAD83 (National Spatial Reference System 2011)	1116	North American Vertical Datum 1988	5103
14RLT240430.las	NAD83 (National Spatial Reference System 2011)	1116	North American Vertical Datum 1988	5103
14RLT240445.las	NAD83 (National Spatial Reference System 2011)	1116	North American Vertical Datum 1988	5103
14RLT240460.las	NAD83 (National Spatial Reference System 2011)	1116	North American Vertical Datum 1988	5103
14RLT240475.las	NAD83 (National Spatial Reference System 2011)	1116	North American Vertical Datum 1988	5103
14RLT255325.las	NAD83 (National Spatial Reference System 2011)	1116	North American Vertical Datum 1988	5103
14RLT255340.las	NAD83 (National Spatial Reference System 2011)	1116	North American Vertical Datum 1988	5103

DPH-4 Report on Datums - continued

File	Horizontal Datum	EPSG Code	Vertical Datum	EPSG Code
14RLT255355.las	NAD83 (National Spatial Reference System 2011)	1116	North American Vertical Datum 1988	5103
14RLT255370.las	NAD83 (National Spatial Reference System 2011)	1116	North American Vertical Datum 1988	5103
14RLT255385.las	NAD83 (National Spatial Reference System 2011)	1116	North American Vertical Datum 1988	5103
14RLT255400.las	NAD83 (National Spatial Reference System 2011)	1116	North American Vertical Datum 1988	5103
14RLT255415.las	NAD83 (National Spatial Reference System 2011)	1116	North American Vertical Datum 1988	5103
14RLT255430.las	NAD83 (National Spatial Reference System 2011)	1116	North American Vertical Datum 1988	5103
14RLT255445.las	NAD83 (National Spatial Reference System 2011)	1116	North American Vertical Datum 1988	5103
14RLT255460.las	NAD83 (National Spatial Reference System 2011)	1116	North American Vertical Datum 1988	5103
14RLT270265.las	NAD83 (National Spatial Reference System 2011)	1116	North American Vertical Datum 1988	5103
14RLT270280.las	NAD83 (National Spatial Reference System 2011)	1116	North American Vertical Datum 1988	5103
14RLT270295.las	NAD83 (National Spatial Reference System 2011)	1116	North American Vertical Datum 1988	5103
14RLT270310.las	NAD83 (National Spatial Reference System 2011)	1116	North American Vertical Datum 1988	5103
14RLT270325.las	NAD83 (National Spatial Reference System 2011)	1116	North American Vertical Datum 1988	5103
14RLT270340.las	NAD83 (National Spatial Reference System 2011)	1116	North American Vertical Datum 1988	5103
14RLT270355.las	NAD83 (National Spatial Reference System 2011)	1116	North American Vertical Datum 1988	5103
14RLT270370.las	NAD83 (National Spatial Reference System 2011)	1116	North American Vertical Datum 1988	5103
14RLT270385.las	NAD83 (National Spatial Reference System 2011)	1116	North American Vertical Datum 1988	5103
14RLT270400.las	NAD83 (National Spatial Reference System 2011)	1116	North American Vertical Datum 1988	5103
14RLT270415.las	NAD83 (National Spatial Reference System 2011)	1116	North American Vertical Datum 1988	5103
14RLT270430.las	NAD83 (National Spatial Reference System 2011)	1116	North American Vertical Datum 1988	5103
14RLT285250.las	NAD83 (National Spatial Reference System 2011)	1116	North American Vertical Datum 1988	5103
14RLT285265.las	NAD83 (National Spatial Reference System 2011)	1116	North American Vertical Datum 1988	5103
14RLT285280.las	NAD83 (National Spatial Reference System 2011)	1116	North American Vertical Datum 1988	5103
14RLT285295.las	NAD83 (National Spatial Reference System 2011)	1116	North American Vertical Datum 1988	5103
14RLT285310.las	NAD83 (National Spatial Reference System 2011)	1116	North American Vertical Datum 1988	5103
14RLT285325.las	NAD83 (National Spatial Reference System 2011)	1116	North American Vertical Datum 1988	5103
14RLT285340.las	NAD83 (National Spatial Reference System 2011)	1116	North American Vertical Datum 1988	5103
14RLT285355.las	NAD83 (National Spatial Reference System 2011)	1116	North American Vertical Datum 1988	5103
14RLT285370.las	NAD83 (National Spatial Reference System 2011)	1116	North American Vertical Datum 1988	5103
14RLT285385.las	NAD83 (National Spatial Reference System 2011)	1116	North American Vertical Datum 1988	5103
14RLT285400.las	NAD83 (National Spatial Reference System 2011)	1116	North American Vertical Datum 1988	5103
14RLT285415.las	NAD83 (National Spatial Reference System 2011)	1116	North American Vertical Datum 1988	5103
14RLT300235.las	NAD83 (National Spatial Reference System 2011)	1116	North American Vertical Datum 1988	5103
14RLT300250.las	NAD83 (National Spatial Reference System 2011)	1116	North American Vertical Datum 1988	5103

DPH-4 Report on Datums - continued

File	Horizontal Datum	EPSG Code	Vertical Datum	EPSG Code
14RLT300265.las	NAD83 (National Spatial Reference System 2011)	1116	North American Vertical Datum 1988	5103
14RLT300280.las	NAD83 (National Spatial Reference System 2011)	1116	North American Vertical Datum 1988	5103
14RLT300295.las	NAD83 (National Spatial Reference System 2011)	1116	North American Vertical Datum 1988	5103
14RLT300310.las	NAD83 (National Spatial Reference System 2011)	1116	North American Vertical Datum 1988	5103
14RLT300325.las	NAD83 (National Spatial Reference System 2011)	1116	North American Vertical Datum 1988	5103
14RLT300340.las	NAD83 (National Spatial Reference System 2011)	1116	North American Vertical Datum 1988	5103
14RLT300355.las	NAD83 (National Spatial Reference System 2011)	1116	North American Vertical Datum 1988	5103
14RLT300370.las	NAD83 (National Spatial Reference System 2011)	1116	North American Vertical Datum 1988	5103
14RLT300385.las	NAD83 (National Spatial Reference System 2011)	1116	North American Vertical Datum 1988	5103
14RLT300400.las	NAD83 (National Spatial Reference System 2011)	1116	North American Vertical Datum 1988	5103
14RLT315220.las	NAD83 (National Spatial Reference System 2011)	1116	North American Vertical Datum 1988	5103
14RLT315235.las	NAD83 (National Spatial Reference System 2011)	1116	North American Vertical Datum 1988	5103
14RLT315250.las	NAD83 (National Spatial Reference System 2011)	1116	North American Vertical Datum 1988	5103
14RLT315265.las	NAD83 (National Spatial Reference System 2011)	1116	North American Vertical Datum 1988	5103
14RLT315280.las	NAD83 (National Spatial Reference System 2011)	1116	North American Vertical Datum 1988	5103
14RLT315295.las	NAD83 (National Spatial Reference System 2011)	1116	North American Vertical Datum 1988	5103
14RLT315310.las	NAD83 (National Spatial Reference System 2011)	1116	North American Vertical Datum 1988	5103
14RLT315325.las	NAD83 (National Spatial Reference System 2011)	1116	North American Vertical Datum 1988	5103
14RLT315340.las	NAD83 (National Spatial Reference System 2011)	1116	North American Vertical Datum 1988	5103
14RLT315355.las	NAD83 (National Spatial Reference System 2011)	1116	North American Vertical Datum 1988	5103
14RLT315370.las	NAD83 (National Spatial Reference System 2011)	1116	North American Vertical Datum 1988	5103
14RLT315385.las	NAD83 (National Spatial Reference System 2011)	1116	North American Vertical Datum 1988	5103
14RLT330220.las	NAD83 (National Spatial Reference System 2011)	1116	North American Vertical Datum 1988	5103
14RLT330235.las	NAD83 (National Spatial Reference System 2011)	1116	North American Vertical Datum 1988	5103
14RLT330250.las	NAD83 (National Spatial Reference System 2011)	1116	North American Vertical Datum 1988	5103
14RLT330265.las	NAD83 (National Spatial Reference System 2011)	1116	North American Vertical Datum 1988	5103
14RLT330280.las	NAD83 (National Spatial Reference System 2011)	1116	North American Vertical Datum 1988	5103
14RLT330295.las	NAD83 (National Spatial Reference System 2011)	1116	North American Vertical Datum 1988	5103
14RLT330310.las	NAD83 (National Spatial Reference System 2011)	1116	North American Vertical Datum 1988	5103
14RLT330325.las	NAD83 (National Spatial Reference System 2011)	1116	North American Vertical Datum 1988	5103
14RLT330340.las	NAD83 (National Spatial Reference System 2011)	1116	North American Vertical Datum 1988	5103
14RLT330355.las	NAD83 (National Spatial Reference System 2011)	1116	North American Vertical Datum 1988	5103
14RLT330370.las	NAD83 (National Spatial Reference System 2011)	1116	North American Vertical Datum 1988	5103
14RLT345205.las	NAD83 (National Spatial Reference System 2011)	1116	North American Vertical Datum 1988	5103

DPH-4 Report on Datums - continued

File	Horizontal Datum	EPSG Code	Vertical Datum	EPSG Code
14RLT345220.las	NAD83 (National Spatial Reference System 2011)	1116	North American Vertical Datum 1988	5103
14RLT345235.las	NAD83 (National Spatial Reference System 2011)	1116	North American Vertical Datum 1988	5103
14RLT345250.las	NAD83 (National Spatial Reference System 2011)	1116	North American Vertical Datum 1988	5103
14RLT345265.las	NAD83 (National Spatial Reference System 2011)	1116	North American Vertical Datum 1988	5103
14RLT345280.las	NAD83 (National Spatial Reference System 2011)	1116	North American Vertical Datum 1988	5103
14RLT345295.las	NAD83 (National Spatial Reference System 2011)	1116	North American Vertical Datum 1988	5103
14RLT345310.las	NAD83 (National Spatial Reference System 2011)	1116	North American Vertical Datum 1988	5103
14RLT345325.las	NAD83 (National Spatial Reference System 2011)	1116	North American Vertical Datum 1988	5103
14RLT345340.las	NAD83 (National Spatial Reference System 2011)	1116	North American Vertical Datum 1988	5103
14RLT345355.las	NAD83 (National Spatial Reference System 2011)	1116	North American Vertical Datum 1988	5103
14RLT360175.las	NAD83 (National Spatial Reference System 2011)	1116	North American Vertical Datum 1988	5103
14RLT360190.las	NAD83 (National Spatial Reference System 2011)	1116	North American Vertical Datum 1988	5103
14RLT360205.las	NAD83 (National Spatial Reference System 2011)	1116	North American Vertical Datum 1988	5103
14RLT360220.las	NAD83 (National Spatial Reference System 2011)	1116	North American Vertical Datum 1988	5103
14RLT360235.las	NAD83 (National Spatial Reference System 2011)	1116	North American Vertical Datum 1988	5103
14RLT360250.las	NAD83 (National Spatial Reference System 2011)	1116	North American Vertical Datum 1988	5103
14RLT360265.las	NAD83 (National Spatial Reference System 2011)	1116	North American Vertical Datum 1988	5103
14RLT360280.las	NAD83 (National Spatial Reference System 2011)	1116	North American Vertical Datum 1988	5103
14RLT360295.las	NAD83 (National Spatial Reference System 2011)	1116	North American Vertical Datum 1988	5103
14RLT360310.las	NAD83 (National Spatial Reference System 2011)	1116	North American Vertical Datum 1988	5103
14RLT360325.las	NAD83 (National Spatial Reference System 2011)	1116	North American Vertical Datum 1988	5103
14RLT360340.las	NAD83 (National Spatial Reference System 2011)	1116	North American Vertical Datum 1988	5103
14RLT375025.las	NAD83 (National Spatial Reference System 2011)	1116	North American Vertical Datum 1988	5103
14RLT375100.las	NAD83 (National Spatial Reference System 2011)	1116	North American Vertical Datum 1988	5103
14RLT375115.las	NAD83 (National Spatial Reference System 2011)	1116	North American Vertical Datum 1988	5103
14RLT375130.las	NAD83 (National Spatial Reference System 2011)	1116	North American Vertical Datum 1988	5103
14RLT375145.las	NAD83 (National Spatial Reference System 2011)	1116	North American Vertical Datum 1988	5103
14RLT375160.las	NAD83 (National Spatial Reference System 2011)	1116	North American Vertical Datum 1988	5103
14RLT375175.las	NAD83 (National Spatial Reference System 2011)	1116	North American Vertical Datum 1988	5103
14RLT375190.las	NAD83 (National Spatial Reference System 2011)	1116	North American Vertical Datum 1988	5103
14RLT375205.las	NAD83 (National Spatial Reference System 2011)	1116	North American Vertical Datum 1988	5103
14RLT375220.las	NAD83 (National Spatial Reference System 2011)	1116	North American Vertical Datum 1988	5103
14RLT375235.las	NAD83 (National Spatial Reference System 2011)	1116	North American Vertical Datum 1988	5103
14RLT375250.las	NAD83 (National Spatial Reference System 2011)	1116	North American Vertical Datum 1988	5103

DPH-4 Report on Datums - continued

File	Horizontal Datum	EPSG Code	Vertical Datum	EPSG Code
14RLT375265.las	NAD83 (National Spatial Reference System 2011)	1116	North American Vertical Datum 1988	5103
14RLT375280.las	NAD83 (National Spatial Reference System 2011)	1116	North American Vertical Datum 1988	5103
14RLT375295.las	NAD83 (National Spatial Reference System 2011)	1116	North American Vertical Datum 1988	5103
14RLT375310.las	NAD83 (National Spatial Reference System 2011)	1116	North American Vertical Datum 1988	5103
14RLT375325.las	NAD83 (National Spatial Reference System 2011)	1116	North American Vertical Datum 1988	5103
14RLT390010.las	NAD83 (National Spatial Reference System 2011)	1116	North American Vertical Datum 1988	5103
14RLT390025.las	NAD83 (National Spatial Reference System 2011)	1116	North American Vertical Datum 1988	5103
14RLT390040.las	NAD83 (National Spatial Reference System 2011)	1116	North American Vertical Datum 1988	5103
14RLT390055.las	NAD83 (National Spatial Reference System 2011)	1116	North American Vertical Datum 1988	5103
14RLT390070.las	NAD83 (National Spatial Reference System 2011)	1116	North American Vertical Datum 1988	5103
14RLT390085.las	NAD83 (National Spatial Reference System 2011)	1116	North American Vertical Datum 1988	5103
14RLT390100.las	NAD83 (National Spatial Reference System 2011)	1116	North American Vertical Datum 1988	5103
14RLT390115.las	NAD83 (National Spatial Reference System 2011)	1116	North American Vertical Datum 1988	5103
14RLT390130.las	NAD83 (National Spatial Reference System 2011)	1116	North American Vertical Datum 1988	5103
14RLT390145.las	NAD83 (National Spatial Reference System 2011)	1116	North American Vertical Datum 1988	5103
14RLT390160.las	NAD83 (National Spatial Reference System 2011)	1116	North American Vertical Datum 1988	5103
14RLT390175.las	NAD83 (National Spatial Reference System 2011)	1116	North American Vertical Datum 1988	5103
14RLT390190.las	NAD83 (National Spatial Reference System 2011)	1116	North American Vertical Datum 1988	5103
14RLT390205.las	NAD83 (National Spatial Reference System 2011)	1116	North American Vertical Datum 1988	5103
14RLT390220.las	NAD83 (National Spatial Reference System 2011)	1116	North American Vertical Datum 1988	5103
14RLT390235.las	NAD83 (National Spatial Reference System 2011)	1116	North American Vertical Datum 1988	5103
14RLT390250.las	NAD83 (National Spatial Reference System 2011)	1116	North American Vertical Datum 1988	5103
14RLT390265.las	NAD83 (National Spatial Reference System 2011)	1116	North American Vertical Datum 1988	5103
14RLT390280.las	NAD83 (National Spatial Reference System 2011)	1116	North American Vertical Datum 1988	5103
14RLT390295.las	NAD83 (National Spatial Reference System 2011)	1116	North American Vertical Datum 1988	5103
14RLT390310.las	NAD83 (National Spatial Reference System 2011)	1116	North American Vertical Datum 1988	5103
14RLT390995.las	NAD83 (National Spatial Reference System 2011)	1116	North American Vertical Datum 1988	5103
14RLT405010.las	NAD83 (National Spatial Reference System 2011)	1116	North American Vertical Datum 1988	5103
14RLT405025.las	NAD83 (National Spatial Reference System 2011)	1116	North American Vertical Datum 1988	5103
14RLT405040.las	NAD83 (National Spatial Reference System 2011)	1116	North American Vertical Datum 1988	5103
14RLT405055.las	NAD83 (National Spatial Reference System 2011)	1116	North American Vertical Datum 1988	5103
14RLT405070.las	NAD83 (National Spatial Reference System 2011)	1116	North American Vertical Datum 1988	5103
14RLT405085.las	NAD83 (National Spatial Reference System 2011)	1116	North American Vertical Datum 1988	5103
14RLT405100.las	NAD83 (National Spatial Reference System 2011)	1116	North American Vertical Datum 1988	5103

DPH-4 Report on Datums - continued

File	Horizontal Datum	EPSG Code	Vertical Datum	EPSG Code
14RLT405115.las	NAD83 (National Spatial Reference System 2011)	1116	North American Vertical Datum 1988	5103
14RLT405130.las	NAD83 (National Spatial Reference System 2011)	1116	North American Vertical Datum 1988	5103
14RLT405145.las	NAD83 (National Spatial Reference System 2011)	1116	North American Vertical Datum 1988	5103
14RLT405160.las	NAD83 (National Spatial Reference System 2011)	1116	North American Vertical Datum 1988	5103
14RLT405175.las	NAD83 (National Spatial Reference System 2011)	1116	North American Vertical Datum 1988	5103
14RLT405190.las	NAD83 (National Spatial Reference System 2011)	1116	North American Vertical Datum 1988	5103
14RLT405205.las	NAD83 (National Spatial Reference System 2011)	1116	North American Vertical Datum 1988	5103
14RLT405220.las	NAD83 (National Spatial Reference System 2011)	1116	North American Vertical Datum 1988	5103
14RLT405235.las	NAD83 (National Spatial Reference System 2011)	1116	North American Vertical Datum 1988	5103
14RLT405250.las	NAD83 (National Spatial Reference System 2011)	1116	North American Vertical Datum 1988	5103
14RLT405265.las	NAD83 (National Spatial Reference System 2011)	1116	North American Vertical Datum 1988	5103
14RLT405280.las	NAD83 (National Spatial Reference System 2011)	1116	North American Vertical Datum 1988	5103
14RLT405295.las	NAD83 (National Spatial Reference System 2011)	1116	North American Vertical Datum 1988	5103
14RLT405995.las	NAD83 (National Spatial Reference System 2011)	1116	North American Vertical Datum 1988	5103
14RLT420010.las	NAD83 (National Spatial Reference System 2011)	1116	North American Vertical Datum 1988	5103
14RLT420025.las	NAD83 (National Spatial Reference System 2011)	1116	North American Vertical Datum 1988	5103
14RLT420040.las	NAD83 (National Spatial Reference System 2011)	1116	North American Vertical Datum 1988	5103
14RLT420055.las	NAD83 (National Spatial Reference System 2011)	1116	North American Vertical Datum 1988	5103
14RLT420070.las	NAD83 (National Spatial Reference System 2011)	1116	North American Vertical Datum 1988	5103
14RLT420085.las	NAD83 (National Spatial Reference System 2011)	1116	North American Vertical Datum 1988	5103
14RLT420100.las	NAD83 (National Spatial Reference System 2011)	1116	North American Vertical Datum 1988	5103
14RLT420115.las	NAD83 (National Spatial Reference System 2011)	1116	North American Vertical Datum 1988	5103
14RLT420130.las	NAD83 (National Spatial Reference System 2011)	1116	North American Vertical Datum 1988	5103
14RLT420145.las	NAD83 (National Spatial Reference System 2011)	1116	North American Vertical Datum 1988	5103
14RLT420160.las	NAD83 (National Spatial Reference System 2011)	1116	North American Vertical Datum 1988	5103
14RLT420175.las	NAD83 (National Spatial Reference System 2011)	1116	North American Vertical Datum 1988	5103
14RLT420190.las	NAD83 (National Spatial Reference System 2011)	1116	North American Vertical Datum 1988	5103
14RLT420205.las	NAD83 (National Spatial Reference System 2011)	1116	North American Vertical Datum 1988	5103
14RLT420220.las	NAD83 (National Spatial Reference System 2011)	1116	North American Vertical Datum 1988	5103
14RLT420235.las	NAD83 (National Spatial Reference System 2011)	1116	North American Vertical Datum 1988	5103
14RLT420250.las	NAD83 (National Spatial Reference System 2011)	1116	North American Vertical Datum 1988	5103
14RLT420265.las	NAD83 (National Spatial Reference System 2011)	1116	North American Vertical Datum 1988	5103
14RLT420995.las	NAD83 (National Spatial Reference System 2011)	1116	North American Vertical Datum 1988	5103
14RLT435010.las	NAD83 (National Spatial Reference System 2011)	1116	North American Vertical Datum 1988	5103

DPH-4 Report on Datums - continued

File	Horizontal Datum	EPSG Code	Vertical Datum	EPSG Code
14RLT435025.las	NAD83 (National Spatial Reference System 2011)	1116	North American Vertical Datum 1988	5103
14RLT435040.las	NAD83 (National Spatial Reference System 2011)	1116	North American Vertical Datum 1988	5103
14RLT435055.las	NAD83 (National Spatial Reference System 2011)	1116	North American Vertical Datum 1988	5103
14RLT435070.las	NAD83 (National Spatial Reference System 2011)	1116	North American Vertical Datum 1988	5103
14RLT435085.las	NAD83 (National Spatial Reference System 2011)	1116	North American Vertical Datum 1988	5103
14RLT435100.las	NAD83 (National Spatial Reference System 2011)	1116	North American Vertical Datum 1988	5103
14RLT435115.las	NAD83 (National Spatial Reference System 2011)	1116	North American Vertical Datum 1988	5103
14RLT435130.las	NAD83 (National Spatial Reference System 2011)	1116	North American Vertical Datum 1988	5103
14RLT435145.las	NAD83 (National Spatial Reference System 2011)	1116	North American Vertical Datum 1988	5103
14RLT435160.las	NAD83 (National Spatial Reference System 2011)	1116	North American Vertical Datum 1988	5103
14RLT435175.las	NAD83 (National Spatial Reference System 2011)	1116	North American Vertical Datum 1988	5103
14RLT435190.las	NAD83 (National Spatial Reference System 2011)	1116	North American Vertical Datum 1988	5103
14RLT435205.las	NAD83 (National Spatial Reference System 2011)	1116	North American Vertical Datum 1988	5103
14RLT435220.las	NAD83 (National Spatial Reference System 2011)	1116	North American Vertical Datum 1988	5103
14RLT435235.las	NAD83 (National Spatial Reference System 2011)	1116	North American Vertical Datum 1988	5103
14RLT435250.las	NAD83 (National Spatial Reference System 2011)	1116	North American Vertical Datum 1988	5103
14RLT435995.las	NAD83 (National Spatial Reference System 2011)	1116	North American Vertical Datum 1988	5103
14RLT450010.las	NAD83 (National Spatial Reference System 2011)	1116	North American Vertical Datum 1988	5103
14RLT450025.las	NAD83 (National Spatial Reference System 2011)	1116	North American Vertical Datum 1988	5103
14RLT450040.las	NAD83 (National Spatial Reference System 2011)	1116	North American Vertical Datum 1988	5103
14RLT450055.las	NAD83 (National Spatial Reference System 2011)	1116	North American Vertical Datum 1988	5103
14RLT450070.las	NAD83 (National Spatial Reference System 2011)	1116	North American Vertical Datum 1988	5103
14RLT450085.las	NAD83 (National Spatial Reference System 2011)	1116	North American Vertical Datum 1988	5103
14RLT450100.las	NAD83 (National Spatial Reference System 2011)	1116	North American Vertical Datum 1988	5103
14RLT450115.las	NAD83 (National Spatial Reference System 2011)	1116	North American Vertical Datum 1988	5103
14RLT450130.las	NAD83 (National Spatial Reference System 2011)	1116	North American Vertical Datum 1988	5103
14RLT450145.las	NAD83 (National Spatial Reference System 2011)	1116	North American Vertical Datum 1988	5103
14RLT450160.las	NAD83 (National Spatial Reference System 2011)	1116	North American Vertical Datum 1988	5103
14RLT450175.las	NAD83 (National Spatial Reference System 2011)	1116	North American Vertical Datum 1988	5103
14RLT450190.las	NAD83 (National Spatial Reference System 2011)	1116	North American Vertical Datum 1988	5103
14RLT450205.las	NAD83 (National Spatial Reference System 2011)	1116	North American Vertical Datum 1988	5103
14RLT450220.las	NAD83 (National Spatial Reference System 2011)	1116	North American Vertical Datum 1988	5103
14RLT450995.las	NAD83 (National Spatial Reference System 2011)	1116	North American Vertical Datum 1988	5103
14RLT465010.las	NAD83 (National Spatial Reference System 2011)	1116	North American Vertical Datum 1988	5103

DPH-4 Report on Datums - continued

File	Horizontal Datum	EPSG Code	Vertical Datum	EPSG Code
14RLT465025.las	NAD83 (National Spatial Reference System 2011)	1116	North American Vertical Datum 1988	5103
14RLT465040.las	NAD83 (National Spatial Reference System 2011)	1116	North American Vertical Datum 1988	5103
14RLT465055.las	NAD83 (National Spatial Reference System 2011)	1116	North American Vertical Datum 1988	5103
14RLT465070.las	NAD83 (National Spatial Reference System 2011)	1116	North American Vertical Datum 1988	5103
14RLT465085.las	NAD83 (National Spatial Reference System 2011)	1116	North American Vertical Datum 1988	5103
14RLT465100.las	NAD83 (National Spatial Reference System 2011)	1116	North American Vertical Datum 1988	5103
14RLT465115.las	NAD83 (National Spatial Reference System 2011)	1116	North American Vertical Datum 1988	5103
14RLT465130.las	NAD83 (National Spatial Reference System 2011)	1116	North American Vertical Datum 1988	5103
14RLT465145.las	NAD83 (National Spatial Reference System 2011)	1116	North American Vertical Datum 1988	5103
14RLT465160.las	NAD83 (National Spatial Reference System 2011)	1116	North American Vertical Datum 1988	5103
14RLT465175.las	NAD83 (National Spatial Reference System 2011)	1116	North American Vertical Datum 1988	5103
14RLT465995.las	NAD83 (National Spatial Reference System 2011)	1116	North American Vertical Datum 1988	5103
14RLT480010.las	NAD83 (National Spatial Reference System 2011)	1116	North American Vertical Datum 1988	5103
14RLT480025.las	NAD83 (National Spatial Reference System 2011)	1116	North American Vertical Datum 1988	5103
14RLT480040.las	NAD83 (National Spatial Reference System 2011)	1116	North American Vertical Datum 1988	5103
14RLT480055.las	NAD83 (National Spatial Reference System 2011)	1116	North American Vertical Datum 1988	5103
14RLT480070.las	NAD83 (National Spatial Reference System 2011)	1116	North American Vertical Datum 1988	5103
14RLT480085.las	NAD83 (National Spatial Reference System 2011)	1116	North American Vertical Datum 1988	5103
14RLT480995.las	NAD83 (National Spatial Reference System 2011)	1116	North American Vertical Datum 1988	5103
14RLT495010.las	NAD83 (National Spatial Reference System 2011)	1116	North American Vertical Datum 1988	5103
14RLT495025.las	NAD83 (National Spatial Reference System 2011)	1116	North American Vertical Datum 1988	5103
14RLT495040.las	NAD83 (National Spatial Reference System 2011)	1116	North American Vertical Datum 1988	5103
14RLT495995.las	NAD83 (National Spatial Reference System 2011)	1116	North American Vertical Datum 1988	5103
14RMQ545880.las	NAD83 (National Spatial Reference System 2011)	1116	North American Vertical Datum 1988	5103
14RMQ545895.las	NAD83 (National Spatial Reference System 2011)	1116	North American Vertical Datum 1988	5103
14RMQ545910.las	NAD83 (National Spatial Reference System 2011)	1116	North American Vertical Datum 1988	5103
14RMQ545925.las	NAD83 (National Spatial Reference System 2011)	1116	North American Vertical Datum 1988	5103
14RMQ545940.las	NAD83 (National Spatial Reference System 2011)	1116	North American Vertical Datum 1988	5103
14RMQ560865.las	NAD83 (National Spatial Reference System 2011)	1116	North American Vertical Datum 1988	5103
14RMQ560880.las	NAD83 (National Spatial Reference System 2011)	1116	North American Vertical Datum 1988	5103
14RMQ560895.las	NAD83 (National Spatial Reference System 2011)	1116	North American Vertical Datum 1988	5103
14RMQ560910.las	NAD83 (National Spatial Reference System 2011)	1116	North American Vertical Datum 1988	5103
14RMQ560925.las	NAD83 (National Spatial Reference System 2011)	1116	North American Vertical Datum 1988	5103
14RMQ560940.las	NAD83 (National Spatial Reference System 2011)	1116	North American Vertical Datum 1988	5103

DPH-4 Report on Datums - continued

File	Horizontal Datum	EPSG Code	Vertical Datum	EPSG Code
14RMQ560955.las	NAD83 (National Spatial Reference System 2011)	1116	North American Vertical Datum 1988	5103
14RMQ560970.las	NAD83 (National Spatial Reference System 2011)	1116	North American Vertical Datum 1988	5103
14RMQ560985.las	NAD83 (National Spatial Reference System 2011)	1116	North American Vertical Datum 1988	5103
14RMQ575865.las	NAD83 (National Spatial Reference System 2011)	1116	North American Vertical Datum 1988	5103
14RMQ575880.las	NAD83 (National Spatial Reference System 2011)	1116	North American Vertical Datum 1988	5103
14RMQ575895.las	NAD83 (National Spatial Reference System 2011)	1116	North American Vertical Datum 1988	5103
14RMQ575910.las	NAD83 (National Spatial Reference System 2011)	1116	North American Vertical Datum 1988	5103
14RMQ575925.las	NAD83 (National Spatial Reference System 2011)	1116	North American Vertical Datum 1988	5103
14RMQ575940.las	NAD83 (National Spatial Reference System 2011)	1116	North American Vertical Datum 1988	5103
14RMQ575955.las	NAD83 (National Spatial Reference System 2011)	1116	North American Vertical Datum 1988	5103
14RMQ575970.las	NAD83 (National Spatial Reference System 2011)	1116	North American Vertical Datum 1988	5103
14RMQ575985.las	NAD83 (National Spatial Reference System 2011)	1116	North American Vertical Datum 1988	5103
14RMQ590850.las	NAD83 (National Spatial Reference System 2011)	1116	North American Vertical Datum 1988	5103
14RMQ590865.las	NAD83 (National Spatial Reference System 2011)	1116	North American Vertical Datum 1988	5103
14RMQ590880.las	NAD83 (National Spatial Reference System 2011)	1116	North American Vertical Datum 1988	5103
14RMQ590895.las	NAD83 (National Spatial Reference System 2011)	1116	North American Vertical Datum 1988	5103
14RMQ590910.las	NAD83 (National Spatial Reference System 2011)	1116	North American Vertical Datum 1988	5103
14RMQ590925.las	NAD83 (National Spatial Reference System 2011)	1116	North American Vertical Datum 1988	5103
14RMQ590940.las	NAD83 (National Spatial Reference System 2011)	1116	North American Vertical Datum 1988	5103
14RMQ590955.las	NAD83 (National Spatial Reference System 2011)	1116	North American Vertical Datum 1988	5103
14RMQ590970.las	NAD83 (National Spatial Reference System 2011)	1116	North American Vertical Datum 1988	5103
14RMQ590985.las	NAD83 (National Spatial Reference System 2011)	1116	North American Vertical Datum 1988	5103
14RMQ605790.las	NAD83 (National Spatial Reference System 2011)	1116	North American Vertical Datum 1988	5103
14RMQ605805.las	NAD83 (National Spatial Reference System 2011)	1116	North American Vertical Datum 1988	5103
14RMQ605820.las	NAD83 (National Spatial Reference System 2011)	1116	North American Vertical Datum 1988	5103
14RMQ605835.las	NAD83 (National Spatial Reference System 2011)	1116	North American Vertical Datum 1988	5103
14RMQ605850.las	NAD83 (National Spatial Reference System 2011)	1116	North American Vertical Datum 1988	5103
14RMQ605865.las	NAD83 (National Spatial Reference System 2011)	1116	North American Vertical Datum 1988	5103
14RMQ605880.las	NAD83 (National Spatial Reference System 2011)	1116	North American Vertical Datum 1988	5103
14RMQ605895.las	NAD83 (National Spatial Reference System 2011)	1116	North American Vertical Datum 1988	5103
14RMQ605910.las	NAD83 (National Spatial Reference System 2011)	1116	North American Vertical Datum 1988	5103
14RMQ605925.las	NAD83 (National Spatial Reference System 2011)	1116	North American Vertical Datum 1988	5103
14RMQ605940.las	NAD83 (National Spatial Reference System 2011)	1116	North American Vertical Datum 1988	5103
14RMQ605955.las	NAD83 (National Spatial Reference System 2011)	1116	North American Vertical Datum 1988	5103

DPH-4 Report on Datums - continued

File	Horizontal Datum	EPSG Code	Vertical Datum	EPSG Code
14RMQ605970.las	NAD83 (National Spatial Reference System 2011)	1116	North American Vertical Datum 1988	5103
14RMQ605985.las	NAD83 (National Spatial Reference System 2011)	1116	North American Vertical Datum 1988	5103
14RMQ620775.las	NAD83 (National Spatial Reference System 2011)	1116	North American Vertical Datum 1988	5103
14RMQ620790.las	NAD83 (National Spatial Reference System 2011)	1116	North American Vertical Datum 1988	5103
14RMQ620805.las	NAD83 (National Spatial Reference System 2011)	1116	North American Vertical Datum 1988	5103
14RMQ620820.las	NAD83 (National Spatial Reference System 2011)	1116	North American Vertical Datum 1988	5103
14RMQ620835.las	NAD83 (National Spatial Reference System 2011)	1116	North American Vertical Datum 1988	5103
14RMQ620850.las	NAD83 (National Spatial Reference System 2011)	1116	North American Vertical Datum 1988	5103
14RMQ620865.las	NAD83 (National Spatial Reference System 2011)	1116	North American Vertical Datum 1988	5103
14RMQ620880.las	NAD83 (National Spatial Reference System 2011)	1116	North American Vertical Datum 1988	5103
14RMQ620895.las	NAD83 (National Spatial Reference System 2011)	1116	North American Vertical Datum 1988	5103
14RMQ620910.las	NAD83 (National Spatial Reference System 2011)	1116	North American Vertical Datum 1988	5103
14RMQ620925.las	NAD83 (National Spatial Reference System 2011)	1116	North American Vertical Datum 1988	5103
14RMQ620940.las	NAD83 (National Spatial Reference System 2011)	1116	North American Vertical Datum 1988	5103
14RMQ620955.las	NAD83 (National Spatial Reference System 2011)	1116	North American Vertical Datum 1988	5103
14RMQ620970.las	NAD83 (National Spatial Reference System 2011)	1116	North American Vertical Datum 1988	5103
14RMQ620985.las	NAD83 (National Spatial Reference System 2011)	1116	North American Vertical Datum 1988	5103
14RMQ635775.las	NAD83 (National Spatial Reference System 2011)	1116	North American Vertical Datum 1988	5103
14RMQ635790.las	NAD83 (National Spatial Reference System 2011)	1116	North American Vertical Datum 1988	5103
14RMQ635805.las	NAD83 (National Spatial Reference System 2011)	1116	North American Vertical Datum 1988	5103
14RMQ635820.las	NAD83 (National Spatial Reference System 2011)	1116	North American Vertical Datum 1988	5103
14RMQ635835.las	NAD83 (National Spatial Reference System 2011)	1116	North American Vertical Datum 1988	5103
14RMQ635850.las	NAD83 (National Spatial Reference System 2011)	1116	North American Vertical Datum 1988	5103
14RMQ635865.las	NAD83 (National Spatial Reference System 2011)	1116	North American Vertical Datum 1988	5103
14RMQ635880.las	NAD83 (National Spatial Reference System 2011)	1116	North American Vertical Datum 1988	5103
14RMQ635895.las	NAD83 (National Spatial Reference System 2011)	1116	North American Vertical Datum 1988	5103
14RMQ635910.las	NAD83 (National Spatial Reference System 2011)	1116	North American Vertical Datum 1988	5103
14RMQ635925.las	NAD83 (National Spatial Reference System 2011)	1116	North American Vertical Datum 1988	5103
14RMQ635940.las	NAD83 (National Spatial Reference System 2011)	1116	North American Vertical Datum 1988	5103
14RMQ635955.las	NAD83 (National Spatial Reference System 2011)	1116	North American Vertical Datum 1988	5103
14RMQ635970.las	NAD83 (National Spatial Reference System 2011)	1116	North American Vertical Datum 1988	5103
14RMQ635985.las	NAD83 (National Spatial Reference System 2011)	1116	North American Vertical Datum 1988	5103
14RMQ650775.las	NAD83 (National Spatial Reference System 2011)	1116	North American Vertical Datum 1988	5103
14RMQ650790.las	NAD83 (National Spatial Reference System 2011)	1116	North American Vertical Datum 1988	5103

DPH-4 Report on Datums - continued

File	Horizontal Datum	EPSG Code	Vertical Datum	EPSG Code
14RMQ650805.las	NAD83 (National Spatial Reference System 2011)	1116	North American Vertical Datum 1988	5103
14RMQ650820.las	NAD83 (National Spatial Reference System 2011)	1116	North American Vertical Datum 1988	5103
14RMQ650835.las	NAD83 (National Spatial Reference System 2011)	1116	North American Vertical Datum 1988	5103
14RMQ650850.las	NAD83 (National Spatial Reference System 2011)	1116	North American Vertical Datum 1988	5103
14RMQ650865.las	NAD83 (National Spatial Reference System 2011)	1116	North American Vertical Datum 1988	5103
14RMQ650880.las	NAD83 (National Spatial Reference System 2011)	1116	North American Vertical Datum 1988	5103
14RMQ650895.las	NAD83 (National Spatial Reference System 2011)	1116	North American Vertical Datum 1988	5103
14RMQ650910.las	NAD83 (National Spatial Reference System 2011)	1116	North American Vertical Datum 1988	5103
14RMQ650925.las	NAD83 (National Spatial Reference System 2011)	1116	North American Vertical Datum 1988	5103
14RMQ650940.las	NAD83 (National Spatial Reference System 2011)	1116	North American Vertical Datum 1988	5103
14RMQ650955.las	NAD83 (National Spatial Reference System 2011)	1116	North American Vertical Datum 1988	5103
14RMQ650970.las	NAD83 (National Spatial Reference System 2011)	1116	North American Vertical Datum 1988	5103
14RMQ650985.las	NAD83 (National Spatial Reference System 2011)	1116	North American Vertical Datum 1988	5103
14RMQ665715.las	NAD83 (National Spatial Reference System 2011)	1116	North American Vertical Datum 1988	5103
14RMQ665730.las	NAD83 (National Spatial Reference System 2011)	1116	North American Vertical Datum 1988	5103
14RMQ665745.las	NAD83 (National Spatial Reference System 2011)	1116	North American Vertical Datum 1988	5103
14RMQ665760.las	NAD83 (National Spatial Reference System 2011)	1116	North American Vertical Datum 1988	5103
14RMQ665775.las	NAD83 (National Spatial Reference System 2011)	1116	North American Vertical Datum 1988	5103
14RMQ665790.las	NAD83 (National Spatial Reference System 2011)	1116	North American Vertical Datum 1988	5103
14RMQ665805.las	NAD83 (National Spatial Reference System 2011)	1116	North American Vertical Datum 1988	5103
14RMQ665820.las	NAD83 (National Spatial Reference System 2011)	1116	North American Vertical Datum 1988	5103
14RMQ665835.las	NAD83 (National Spatial Reference System 2011)	1116	North American Vertical Datum 1988	5103
14RMQ665850.las	NAD83 (National Spatial Reference System 2011)	1116	North American Vertical Datum 1988	5103
14RMQ665865.las	NAD83 (National Spatial Reference System 2011)	1116	North American Vertical Datum 1988	5103
14RMQ665880.las	NAD83 (National Spatial Reference System 2011)	1116	North American Vertical Datum 1988	5103
14RMQ665895.las	NAD83 (National Spatial Reference System 2011)	1116	North American Vertical Datum 1988	5103
14RMQ665910.las	NAD83 (National Spatial Reference System 2011)	1116	North American Vertical Datum 1988	5103
14RMQ665925.las	NAD83 (National Spatial Reference System 2011)	1116	North American Vertical Datum 1988	5103
14RMQ665940.las	NAD83 (National Spatial Reference System 2011)	1116	North American Vertical Datum 1988	5103
14RMQ665955.las	NAD83 (National Spatial Reference System 2011)	1116	North American Vertical Datum 1988	5103
14RMQ665970.las	NAD83 (National Spatial Reference System 2011)	1116	North American Vertical Datum 1988	5103
14RMQ665985.las	NAD83 (National Spatial Reference System 2011)	1116	North American Vertical Datum 1988	5103
14RMQ680700.las	NAD83 (National Spatial Reference System 2011)	1116	North American Vertical Datum 1988	5103
14RMQ680715.las	NAD83 (National Spatial Reference System 2011)	1116	North American Vertical Datum 1988	5103

DPH-4 Report on Datums - continued

File	Horizontal Datum	EPSG Code	Vertical Datum	EPSG Code
14RMQ680730.las	NAD83 (National Spatial Reference System 2011)	1116	North American Vertical Datum 1988	5103
14RMQ680745.las	NAD83 (National Spatial Reference System 2011)	1116	North American Vertical Datum 1988	5103
14RMQ680760.las	NAD83 (National Spatial Reference System 2011)	1116	North American Vertical Datum 1988	5103
14RMQ680775.las	NAD83 (National Spatial Reference System 2011)	1116	North American Vertical Datum 1988	5103
14RMQ680790.las	NAD83 (National Spatial Reference System 2011)	1116	North American Vertical Datum 1988	5103
14RMQ680805.las	NAD83 (National Spatial Reference System 2011)	1116	North American Vertical Datum 1988	5103
14RMQ680820.las	NAD83 (National Spatial Reference System 2011)	1116	North American Vertical Datum 1988	5103
14RMQ680835.las	NAD83 (National Spatial Reference System 2011)	1116	North American Vertical Datum 1988	5103
14RMQ680850.las	NAD83 (National Spatial Reference System 2011)	1116	North American Vertical Datum 1988	5103
14RMQ680865.las	NAD83 (National Spatial Reference System 2011)	1116	North American Vertical Datum 1988	5103
14RMQ680880.las	NAD83 (National Spatial Reference System 2011)	1116	North American Vertical Datum 1988	5103
14RMQ680895.las	NAD83 (National Spatial Reference System 2011)	1116	North American Vertical Datum 1988	5103
14RMQ680910.las	NAD83 (National Spatial Reference System 2011)	1116	North American Vertical Datum 1988	5103
14RMQ680925.las	NAD83 (National Spatial Reference System 2011)	1116	North American Vertical Datum 1988	5103
14RMQ680940.las	NAD83 (National Spatial Reference System 2011)	1116	North American Vertical Datum 1988	5103
14RMQ680955.las	NAD83 (National Spatial Reference System 2011)	1116	North American Vertical Datum 1988	5103
14RMQ680970.las	NAD83 (National Spatial Reference System 2011)	1116	North American Vertical Datum 1988	5103
14RMQ680985.las	NAD83 (National Spatial Reference System 2011)	1116	North American Vertical Datum 1988	5103
14RMQ695700.las	NAD83 (National Spatial Reference System 2011)	1116	North American Vertical Datum 1988	5103
14RMQ695715.las	NAD83 (National Spatial Reference System 2011)	1116	North American Vertical Datum 1988	5103
14RMQ695730.las	NAD83 (National Spatial Reference System 2011)	1116	North American Vertical Datum 1988	5103
14RMQ695745.las	NAD83 (National Spatial Reference System 2011)	1116	North American Vertical Datum 1988	5103
14RMQ695760.las	NAD83 (National Spatial Reference System 2011)	1116	North American Vertical Datum 1988	5103
14RMQ695775.las	NAD83 (National Spatial Reference System 2011)	1116	North American Vertical Datum 1988	5103
14RMQ695790.las	NAD83 (National Spatial Reference System 2011)	1116	North American Vertical Datum 1988	5103
14RMQ695805.las	NAD83 (National Spatial Reference System 2011)	1116	North American Vertical Datum 1988	5103
14RMQ695820.las	NAD83 (National Spatial Reference System 2011)	1116	North American Vertical Datum 1988	5103
14RMQ695835.las	NAD83 (National Spatial Reference System 2011)	1116	North American Vertical Datum 1988	5103
14RMQ695850.las	NAD83 (National Spatial Reference System 2011)	1116	North American Vertical Datum 1988	5103
14RMQ695865.las	NAD83 (National Spatial Reference System 2011)	1116	North American Vertical Datum 1988	5103
14RMQ695880.las	NAD83 (National Spatial Reference System 2011)	1116	North American Vertical Datum 1988	5103
14RMQ695895.las	NAD83 (National Spatial Reference System 2011)	1116	North American Vertical Datum 1988	5103
14RMQ695910.las	NAD83 (National Spatial Reference System 2011)	1116	North American Vertical Datum 1988	5103
14RMQ695925.las	NAD83 (National Spatial Reference System 2011)	1116	North American Vertical Datum 1988	5103

DPH-4 Report on Datums - continued

File	Horizontal Datum	EPSG Code	Vertical Datum	EPSG Code
14RMQ695940.las	NAD83 (National Spatial Reference System 2011)	1116	North American Vertical Datum 1988	5103
14RMQ695955.las	NAD83 (National Spatial Reference System 2011)	1116	North American Vertical Datum 1988	5103
14RMQ695970.las	NAD83 (National Spatial Reference System 2011)	1116	North American Vertical Datum 1988	5103
14RMQ695985.las	NAD83 (National Spatial Reference System 2011)	1116	North American Vertical Datum 1988	5103
14RMQ710700.las	NAD83 (National Spatial Reference System 2011)	1116	North American Vertical Datum 1988	5103
14RMQ710715.las	NAD83 (National Spatial Reference System 2011)	1116	North American Vertical Datum 1988	5103
14RMQ710730.las	NAD83 (National Spatial Reference System 2011)	1116	North American Vertical Datum 1988	5103
14RMQ710745.las	NAD83 (National Spatial Reference System 2011)	1116	North American Vertical Datum 1988	5103
14RMQ710760.las	NAD83 (National Spatial Reference System 2011)	1116	North American Vertical Datum 1988	5103
14RMQ710775.las	NAD83 (National Spatial Reference System 2011)	1116	North American Vertical Datum 1988	5103
14RMQ710790.las	NAD83 (National Spatial Reference System 2011)	1116	North American Vertical Datum 1988	5103
14RMQ710805.las	NAD83 (National Spatial Reference System 2011)	1116	North American Vertical Datum 1988	5103
14RMQ710820.las	NAD83 (National Spatial Reference System 2011)	1116	North American Vertical Datum 1988	5103
14RMQ710835.las	NAD83 (National Spatial Reference System 2011)	1116	North American Vertical Datum 1988	5103
14RMQ710850.las	NAD83 (National Spatial Reference System 2011)	1116	North American Vertical Datum 1988	5103
14RMQ710865.las	NAD83 (National Spatial Reference System 2011)	1116	North American Vertical Datum 1988	5103
14RMQ710880.las	NAD83 (National Spatial Reference System 2011)	1116	North American Vertical Datum 1988	5103
14RMQ710895.las	NAD83 (National Spatial Reference System 2011)	1116	North American Vertical Datum 1988	5103
14RMQ710910.las	NAD83 (National Spatial Reference System 2011)	1116	North American Vertical Datum 1988	5103
14RMQ710925.las	NAD83 (National Spatial Reference System 2011)	1116	North American Vertical Datum 1988	5103
14RMQ710940.las	NAD83 (National Spatial Reference System 2011)	1116	North American Vertical Datum 1988	5103
14RMQ710955.las	NAD83 (National Spatial Reference System 2011)	1116	North American Vertical Datum 1988	5103
14RMQ710970.las	NAD83 (National Spatial Reference System 2011)	1116	North American Vertical Datum 1988	5103
14RMQ710985.las	NAD83 (National Spatial Reference System 2011)	1116	North American Vertical Datum 1988	5103
14RMQ725655.las	NAD83 (National Spatial Reference System 2011)	1116	North American Vertical Datum 1988	5103
14RMQ725670.las	NAD83 (National Spatial Reference System 2011)	1116	North American Vertical Datum 1988	5103
14RMQ725685.las	NAD83 (National Spatial Reference System 2011)	1116	North American Vertical Datum 1988	5103
14RMQ725700.las	NAD83 (National Spatial Reference System 2011)	1116	North American Vertical Datum 1988	5103
14RMQ725715.las	NAD83 (National Spatial Reference System 2011)	1116	North American Vertical Datum 1988	5103
14RMQ725730.las	NAD83 (National Spatial Reference System 2011)	1116	North American Vertical Datum 1988	5103
14RMQ725745.las	NAD83 (National Spatial Reference System 2011)	1116	North American Vertical Datum 1988	5103
14RMQ725760.las	NAD83 (National Spatial Reference System 2011)	1116	North American Vertical Datum 1988	5103
14RMQ725775.las	NAD83 (National Spatial Reference System 2011)	1116	North American Vertical Datum 1988	5103
14RMQ725790.las	NAD83 (National Spatial Reference System 2011)	1116	North American Vertical Datum 1988	5103

DPH-4 Report on Datums - continued

File	Horizontal Datum	EPSG Code	Vertical Datum	EPSG Code
14RMQ725805.las	NAD83 (National Spatial Reference System 2011)	1116	North American Vertical Datum 1988	5103
14RMQ725820.las	NAD83 (National Spatial Reference System 2011)	1116	North American Vertical Datum 1988	5103
14RMQ725835.las	NAD83 (National Spatial Reference System 2011)	1116	North American Vertical Datum 1988	5103
14RMQ725850.las	NAD83 (National Spatial Reference System 2011)	1116	North American Vertical Datum 1988	5103
14RMQ725865.las	NAD83 (National Spatial Reference System 2011)	1116	North American Vertical Datum 1988	5103
14RMQ725880.las	NAD83 (National Spatial Reference System 2011)	1116	North American Vertical Datum 1988	5103
14RMQ725895.las	NAD83 (National Spatial Reference System 2011)	1116	North American Vertical Datum 1988	5103
14RMQ725910.las	NAD83 (National Spatial Reference System 2011)	1116	North American Vertical Datum 1988	5103
14RMQ725925.las	NAD83 (National Spatial Reference System 2011)	1116	North American Vertical Datum 1988	5103
14RMQ725940.las	NAD83 (National Spatial Reference System 2011)	1116	North American Vertical Datum 1988	5103
14RMQ725955.las	NAD83 (National Spatial Reference System 2011)	1116	North American Vertical Datum 1988	5103
14RMQ725970.las	NAD83 (National Spatial Reference System 2011)	1116	North American Vertical Datum 1988	5103
14RMQ725985.las	NAD83 (National Spatial Reference System 2011)	1116	North American Vertical Datum 1988	5103
14RMQ740625.las	NAD83 (National Spatial Reference System 2011)	1116	North American Vertical Datum 1988	5103
14RMQ740640.las	NAD83 (National Spatial Reference System 2011)	1116	North American Vertical Datum 1988	5103
14RMQ740655.las	NAD83 (National Spatial Reference System 2011)	1116	North American Vertical Datum 1988	5103
14RMQ740670.las	NAD83 (National Spatial Reference System 2011)	1116	North American Vertical Datum 1988	5103
14RMQ740685.las	NAD83 (National Spatial Reference System 2011)	1116	North American Vertical Datum 1988	5103
14RMQ740700.las	NAD83 (National Spatial Reference System 2011)	1116	North American Vertical Datum 1988	5103
14RMQ740715.las	NAD83 (National Spatial Reference System 2011)	1116	North American Vertical Datum 1988	5103
14RMQ740730.las	NAD83 (National Spatial Reference System 2011)	1116	North American Vertical Datum 1988	5103
14RMQ740745.las	NAD83 (National Spatial Reference System 2011)	1116	North American Vertical Datum 1988	5103
14RMQ740760.las	NAD83 (National Spatial Reference System 2011)	1116	North American Vertical Datum 1988	5103
14RMQ740775.las	NAD83 (National Spatial Reference System 2011)	1116	North American Vertical Datum 1988	5103
14RMQ740790.las	NAD83 (National Spatial Reference System 2011)	1116	North American Vertical Datum 1988	5103
14RMQ740805.las	NAD83 (National Spatial Reference System 2011)	1116	North American Vertical Datum 1988	5103
14RMQ740820.las	NAD83 (National Spatial Reference System 2011)	1116	North American Vertical Datum 1988	5103
14RMQ740835.las	NAD83 (National Spatial Reference System 2011)	1116	North American Vertical Datum 1988	5103
14RMQ740850.las	NAD83 (National Spatial Reference System 2011)	1116	North American Vertical Datum 1988	5103
14RMQ740865.las	NAD83 (National Spatial Reference System 2011)	1116	North American Vertical Datum 1988	5103
14RMQ740880.las	NAD83 (National Spatial Reference System 2011)	1116	North American Vertical Datum 1988	5103
14RMQ740895.las	NAD83 (National Spatial Reference System 2011)	1116	North American Vertical Datum 1988	5103
14RMQ740910.las	NAD83 (National Spatial Reference System 2011)	1116	North American Vertical Datum 1988	5103
14RMQ740925.las	NAD83 (National Spatial Reference System 2011)	1116	North American Vertical Datum 1988	5103

DPH-4 Report on Datums - continued

File	Horizontal Datum	EPSG Code	Vertical Datum	EPSG Code
14RMQ740940.las	NAD83 (National Spatial Reference System 2011)	1116	North American Vertical Datum 1988	5103
14RMQ740955.las	NAD83 (National Spatial Reference System 2011)	1116	North American Vertical Datum 1988	5103
14RMQ740970.las	NAD83 (National Spatial Reference System 2011)	1116	North American Vertical Datum 1988	5103
14RMQ740985.las	NAD83 (National Spatial Reference System 2011)	1116	North American Vertical Datum 1988	5103
14RMQ755565.las	NAD83 (National Spatial Reference System 2011)	1116	North American Vertical Datum 1988	5103
14RMQ755580.las	NAD83 (National Spatial Reference System 2011)	1116	North American Vertical Datum 1988	5103
14RMQ755595.las	NAD83 (National Spatial Reference System 2011)	1116	North American Vertical Datum 1988	5103
14RMQ755610.las	NAD83 (National Spatial Reference System 2011)	1116	North American Vertical Datum 1988	5103
14RMQ755625.las	NAD83 (National Spatial Reference System 2011)	1116	North American Vertical Datum 1988	5103
14RMQ755640.las	NAD83 (National Spatial Reference System 2011)	1116	North American Vertical Datum 1988	5103
14RMQ755655.las	NAD83 (National Spatial Reference System 2011)	1116	North American Vertical Datum 1988	5103
14RMQ755670.las	NAD83 (National Spatial Reference System 2011)	1116	North American Vertical Datum 1988	5103
14RMQ755685.las	NAD83 (National Spatial Reference System 2011)	1116	North American Vertical Datum 1988	5103
14RMQ755700.las	NAD83 (National Spatial Reference System 2011)	1116	North American Vertical Datum 1988	5103
14RMQ755715.las	NAD83 (National Spatial Reference System 2011)	1116	North American Vertical Datum 1988	5103
14RMQ755730.las	NAD83 (National Spatial Reference System 2011)	1116	North American Vertical Datum 1988	5103
14RMQ755745.las	NAD83 (National Spatial Reference System 2011)	1116	North American Vertical Datum 1988	5103
14RMQ755760.las	NAD83 (National Spatial Reference System 2011)	1116	North American Vertical Datum 1988	5103
14RMQ755775.las	NAD83 (National Spatial Reference System 2011)	1116	North American Vertical Datum 1988	5103
14RMQ755790.las	NAD83 (National Spatial Reference System 2011)	1116	North American Vertical Datum 1988	5103
14RMQ755805.las	NAD83 (National Spatial Reference System 2011)	1116	North American Vertical Datum 1988	5103
14RMQ755820.las	NAD83 (National Spatial Reference System 2011)	1116	North American Vertical Datum 1988	5103
14RMQ755835.las	NAD83 (National Spatial Reference System 2011)	1116	North American Vertical Datum 1988	5103
14RMQ755850.las	NAD83 (National Spatial Reference System 2011)	1116	North American Vertical Datum 1988	5103
14RMQ755865.las	NAD83 (National Spatial Reference System 2011)	1116	North American Vertical Datum 1988	5103
14RMQ755880.las	NAD83 (National Spatial Reference System 2011)	1116	North American Vertical Datum 1988	5103
14RMQ755895.las	NAD83 (National Spatial Reference System 2011)	1116	North American Vertical Datum 1988	5103
14RMQ755910.las	NAD83 (National Spatial Reference System 2011)	1116	North American Vertical Datum 1988	5103
14RMQ755925.las	NAD83 (National Spatial Reference System 2011)	1116	North American Vertical Datum 1988	5103
14RMQ755940.las	NAD83 (National Spatial Reference System 2011)	1116	North American Vertical Datum 1988	5103
14RMQ755955.las	NAD83 (National Spatial Reference System 2011)	1116	North American Vertical Datum 1988	5103
14RMQ755970.las	NAD83 (National Spatial Reference System 2011)	1116	North American Vertical Datum 1988	5103
14RMQ755985.las	NAD83 (National Spatial Reference System 2011)	1116	North American Vertical Datum 1988	5103
14RMQ770550.las	NAD83 (National Spatial Reference System 2011)	1116	North American Vertical Datum 1988	5103

DPH-4 Report on Datums - continued

File	Horizontal Datum	EPSG Code	Vertical Datum	EPSG Code
14RMQ770565.las	NAD83 (National Spatial Reference System 2011)	1116	North American Vertical Datum 1988	5103
14RMQ770580.las	NAD83 (National Spatial Reference System 2011)	1116	North American Vertical Datum 1988	5103
14RMQ770595.las	NAD83 (National Spatial Reference System 2011)	1116	North American Vertical Datum 1988	5103
14RMQ770610.las	NAD83 (National Spatial Reference System 2011)	1116	North American Vertical Datum 1988	5103
14RMQ770625.las	NAD83 (National Spatial Reference System 2011)	1116	North American Vertical Datum 1988	5103
14RMQ770640.las	NAD83 (National Spatial Reference System 2011)	1116	North American Vertical Datum 1988	5103
14RMQ770655.las	NAD83 (National Spatial Reference System 2011)	1116	North American Vertical Datum 1988	5103
14RMQ770670.las	NAD83 (National Spatial Reference System 2011)	1116	North American Vertical Datum 1988	5103
14RMQ770685.las	NAD83 (National Spatial Reference System 2011)	1116	North American Vertical Datum 1988	5103
14RMQ770700.las	NAD83 (National Spatial Reference System 2011)	1116	North American Vertical Datum 1988	5103
14RMQ770715.las	NAD83 (National Spatial Reference System 2011)	1116	North American Vertical Datum 1988	5103
14RMQ770730.las	NAD83 (National Spatial Reference System 2011)	1116	North American Vertical Datum 1988	5103
14RMQ770745.las	NAD83 (National Spatial Reference System 2011)	1116	North American Vertical Datum 1988	5103
14RMQ770760.las	NAD83 (National Spatial Reference System 2011)	1116	North American Vertical Datum 1988	5103
14RMQ770775.las	NAD83 (National Spatial Reference System 2011)	1116	North American Vertical Datum 1988	5103
14RMQ770790.las	NAD83 (National Spatial Reference System 2011)	1116	North American Vertical Datum 1988	5103
14RMQ770805.las	NAD83 (National Spatial Reference System 2011)	1116	North American Vertical Datum 1988	5103
14RMQ770820.las	NAD83 (National Spatial Reference System 2011)	1116	North American Vertical Datum 1988	5103
14RMQ770835.las	NAD83 (National Spatial Reference System 2011)	1116	North American Vertical Datum 1988	5103
14RMQ770850.las	NAD83 (National Spatial Reference System 2011)	1116	North American Vertical Datum 1988	5103
14RMQ770865.las	NAD83 (National Spatial Reference System 2011)	1116	North American Vertical Datum 1988	5103
14RMQ770880.las	NAD83 (National Spatial Reference System 2011)	1116	North American Vertical Datum 1988	5103
14RMQ770895.las	NAD83 (National Spatial Reference System 2011)	1116	North American Vertical Datum 1988	5103
14RMQ770910.las	NAD83 (National Spatial Reference System 2011)	1116	North American Vertical Datum 1988	5103
14RMQ770925.las	NAD83 (National Spatial Reference System 2011)	1116	North American Vertical Datum 1988	5103
14RMQ770940.las	NAD83 (National Spatial Reference System 2011)	1116	North American Vertical Datum 1988	5103
14RMQ770955.las	NAD83 (National Spatial Reference System 2011)	1116	North American Vertical Datum 1988	5103
14RMQ770970.las	NAD83 (National Spatial Reference System 2011)	1116	North American Vertical Datum 1988	5103
14RMQ770985.las	NAD83 (National Spatial Reference System 2011)	1116	North American Vertical Datum 1988	5103
14RMQ785475.las	NAD83 (National Spatial Reference System 2011)	1116	North American Vertical Datum 1988	5103
14RMQ785490.las	NAD83 (National Spatial Reference System 2011)	1116	North American Vertical Datum 1988	5103
14RMQ785505.las	NAD83 (National Spatial Reference System 2011)	1116	North American Vertical Datum 1988	5103
14RMQ785520.las	NAD83 (National Spatial Reference System 2011)	1116	North American Vertical Datum 1988	5103
14RMQ785535.las	NAD83 (National Spatial Reference System 2011)	1116	North American Vertical Datum 1988	5103

DPH-4 Report on Datums - continued

File	Horizontal Datum	EPSG Code	Vertical Datum	EPSG Code
14RMQ785550.las	NAD83 (National Spatial Reference System 2011)	1116	North American Vertical Datum 1988	5103
14RMQ785565.las	NAD83 (National Spatial Reference System 2011)	1116	North American Vertical Datum 1988	5103
14RMQ785580.las	NAD83 (National Spatial Reference System 2011)	1116	North American Vertical Datum 1988	5103
14RMQ785595.las	NAD83 (National Spatial Reference System 2011)	1116	North American Vertical Datum 1988	5103
14RMQ785610.las	NAD83 (National Spatial Reference System 2011)	1116	North American Vertical Datum 1988	5103
14RMQ785625.las	NAD83 (National Spatial Reference System 2011)	1116	North American Vertical Datum 1988	5103
14RMQ785640.las	NAD83 (National Spatial Reference System 2011)	1116	North American Vertical Datum 1988	5103
14RMQ785655.las	NAD83 (National Spatial Reference System 2011)	1116	North American Vertical Datum 1988	5103
14RMQ785670.las	NAD83 (National Spatial Reference System 2011)	1116	North American Vertical Datum 1988	5103
14RMQ785685.las	NAD83 (National Spatial Reference System 2011)	1116	North American Vertical Datum 1988	5103
14RMQ785700.las	NAD83 (National Spatial Reference System 2011)	1116	North American Vertical Datum 1988	5103
14RMQ785715.las	NAD83 (National Spatial Reference System 2011)	1116	North American Vertical Datum 1988	5103
14RMQ785730.las	NAD83 (National Spatial Reference System 2011)	1116	North American Vertical Datum 1988	5103
14RMQ785745.las	NAD83 (National Spatial Reference System 2011)	1116	North American Vertical Datum 1988	5103
14RMQ785760.las	NAD83 (National Spatial Reference System 2011)	1116	North American Vertical Datum 1988	5103
14RMQ785775.las	NAD83 (National Spatial Reference System 2011)	1116	North American Vertical Datum 1988	5103
14RMQ785790.las	NAD83 (National Spatial Reference System 2011)	1116	North American Vertical Datum 1988	5103
14RMQ785805.las	NAD83 (National Spatial Reference System 2011)	1116	North American Vertical Datum 1988	5103
14RMQ785820.las	NAD83 (National Spatial Reference System 2011)	1116	North American Vertical Datum 1988	5103
14RMQ785835.las	NAD83 (National Spatial Reference System 2011)	1116	North American Vertical Datum 1988	5103
14RMQ785850.las	NAD83 (National Spatial Reference System 2011)	1116	North American Vertical Datum 1988	5103
14RMQ785865.las	NAD83 (National Spatial Reference System 2011)	1116	North American Vertical Datum 1988	5103
14RMQ785880.las	NAD83 (National Spatial Reference System 2011)	1116	North American Vertical Datum 1988	5103
14RMQ785895.las	NAD83 (National Spatial Reference System 2011)	1116	North American Vertical Datum 1988	5103
14RMQ785910.las	NAD83 (National Spatial Reference System 2011)	1116	North American Vertical Datum 1988	5103
14RMQ785925.las	NAD83 (National Spatial Reference System 2011)	1116	North American Vertical Datum 1988	5103
14RMQ785940.las	NAD83 (National Spatial Reference System 2011)	1116	North American Vertical Datum 1988	5103
14RMQ785955.las	NAD83 (National Spatial Reference System 2011)	1116	North American Vertical Datum 1988	5103
14RMQ785970.las	NAD83 (National Spatial Reference System 2011)	1116	North American Vertical Datum 1988	5103
14RMQ785985.las	NAD83 (National Spatial Reference System 2011)	1116	North American Vertical Datum 1988	5103
14RMQ800445.las	NAD83 (National Spatial Reference System 2011)	1116	North American Vertical Datum 1988	5103
14RMQ800460.las	NAD83 (National Spatial Reference System 2011)	1116	North American Vertical Datum 1988	5103
14RMQ800475.las	NAD83 (National Spatial Reference System 2011)	1116	North American Vertical Datum 1988	5103
14RMQ800490.las	NAD83 (National Spatial Reference System 2011)	1116	North American Vertical Datum 1988	5103

DPH-4 Report on Datums - continued

File	Horizontal Datum	EPSG Code	Vertical Datum	EPSG Code
14RMQ800505.las	NAD83 (National Spatial Reference System 2011)	1116	North American Vertical Datum 1988	5103
14RMQ800520.las	NAD83 (National Spatial Reference System 2011)	1116	North American Vertical Datum 1988	5103
14RMQ800535.las	NAD83 (National Spatial Reference System 2011)	1116	North American Vertical Datum 1988	5103
14RMQ800550.las	NAD83 (National Spatial Reference System 2011)	1116	North American Vertical Datum 1988	5103
14RMQ800565.las	NAD83 (National Spatial Reference System 2011)	1116	North American Vertical Datum 1988	5103
14RMQ800580.las	NAD83 (National Spatial Reference System 2011)	1116	North American Vertical Datum 1988	5103
14RMQ800595.las	NAD83 (National Spatial Reference System 2011)	1116	North American Vertical Datum 1988	5103
14RMQ800610.las	NAD83 (National Spatial Reference System 2011)	1116	North American Vertical Datum 1988	5103
14RMQ800625.las	NAD83 (National Spatial Reference System 2011)	1116	North American Vertical Datum 1988	5103
14RMQ800640.las	NAD83 (National Spatial Reference System 2011)	1116	North American Vertical Datum 1988	5103
14RMQ800655.las	NAD83 (National Spatial Reference System 2011)	1116	North American Vertical Datum 1988	5103
14RMQ800670.las	NAD83 (National Spatial Reference System 2011)	1116	North American Vertical Datum 1988	5103
14RMQ800685.las	NAD83 (National Spatial Reference System 2011)	1116	North American Vertical Datum 1988	5103
14RMQ800700.las	NAD83 (National Spatial Reference System 2011)	1116	North American Vertical Datum 1988	5103
14RMQ800715.las	NAD83 (National Spatial Reference System 2011)	1116	North American Vertical Datum 1988	5103
14RMQ800730.las	NAD83 (National Spatial Reference System 2011)	1116	North American Vertical Datum 1988	5103
14RMQ800745.las	NAD83 (National Spatial Reference System 2011)	1116	North American Vertical Datum 1988	5103
14RMQ800760.las	NAD83 (National Spatial Reference System 2011)	1116	North American Vertical Datum 1988	5103
14RMQ800775.las	NAD83 (National Spatial Reference System 2011)	1116	North American Vertical Datum 1988	5103
14RMQ800790.las	NAD83 (National Spatial Reference System 2011)	1116	North American Vertical Datum 1988	5103
14RMQ800805.las	NAD83 (National Spatial Reference System 2011)	1116	North American Vertical Datum 1988	5103
14RMQ800820.las	NAD83 (National Spatial Reference System 2011)	1116	North American Vertical Datum 1988	5103
14RMQ800835.las	NAD83 (National Spatial Reference System 2011)	1116	North American Vertical Datum 1988	5103
14RMQ800850.las	NAD83 (National Spatial Reference System 2011)	1116	North American Vertical Datum 1988	5103
14RMQ800865.las	NAD83 (National Spatial Reference System 2011)	1116	North American Vertical Datum 1988	5103
14RMQ800880.las	NAD83 (National Spatial Reference System 2011)	1116	North American Vertical Datum 1988	5103
14RMQ800895.las	NAD83 (National Spatial Reference System 2011)	1116	North American Vertical Datum 1988	5103
14RMQ800910.las	NAD83 (National Spatial Reference System 2011)	1116	North American Vertical Datum 1988	5103
14RMQ800925.las	NAD83 (National Spatial Reference System 2011)	1116	North American Vertical Datum 1988	5103
14RMQ800940.las	NAD83 (National Spatial Reference System 2011)	1116	North American Vertical Datum 1988	5103
14RMQ800955.las	NAD83 (National Spatial Reference System 2011)	1116	North American Vertical Datum 1988	5103
14RMQ800970.las	NAD83 (National Spatial Reference System 2011)	1116	North American Vertical Datum 1988	5103
14RMQ800985.las	NAD83 (National Spatial Reference System 2011)	1116	North American Vertical Datum 1988	5103
14RMQ815385.las	NAD83 (National Spatial Reference System 2011)	1116	North American Vertical Datum 1988	5103

DPH-4 Report on Datums - continued

File	Horizontal Datum	EPSG Code	Vertical Datum	EPSG Code
14RMQ815400.las	NAD83 (National Spatial Reference System 2011)	1116	North American Vertical Datum 1988	5103
14RMQ815415.las	NAD83 (National Spatial Reference System 2011)	1116	North American Vertical Datum 1988	5103
14RMQ815430.las	NAD83 (National Spatial Reference System 2011)	1116	North American Vertical Datum 1988	5103
14RMQ815445.las	NAD83 (National Spatial Reference System 2011)	1116	North American Vertical Datum 1988	5103
14RMQ815460.las	NAD83 (National Spatial Reference System 2011)	1116	North American Vertical Datum 1988	5103
14RMQ815475.las	NAD83 (National Spatial Reference System 2011)	1116	North American Vertical Datum 1988	5103
14RMQ815490.las	NAD83 (National Spatial Reference System 2011)	1116	North American Vertical Datum 1988	5103
14RMQ815505.las	NAD83 (National Spatial Reference System 2011)	1116	North American Vertical Datum 1988	5103
14RMQ815520.las	NAD83 (National Spatial Reference System 2011)	1116	North American Vertical Datum 1988	5103
14RMQ815535.las	NAD83 (National Spatial Reference System 2011)	1116	North American Vertical Datum 1988	5103
14RMQ815550.las	NAD83 (National Spatial Reference System 2011)	1116	North American Vertical Datum 1988	5103
14RMQ815565.las	NAD83 (National Spatial Reference System 2011)	1116	North American Vertical Datum 1988	5103
14RMQ815580.las	NAD83 (National Spatial Reference System 2011)	1116	North American Vertical Datum 1988	5103
14RMQ815595.las	NAD83 (National Spatial Reference System 2011)	1116	North American Vertical Datum 1988	5103
14RMQ815610.las	NAD83 (National Spatial Reference System 2011)	1116	North American Vertical Datum 1988	5103
14RMQ815625.las	NAD83 (National Spatial Reference System 2011)	1116	North American Vertical Datum 1988	5103
14RMQ815640.las	NAD83 (National Spatial Reference System 2011)	1116	North American Vertical Datum 1988	5103
14RMQ815655.las	NAD83 (National Spatial Reference System 2011)	1116	North American Vertical Datum 1988	5103
14RMQ815670.las	NAD83 (National Spatial Reference System 2011)	1116	North American Vertical Datum 1988	5103
14RMQ815685.las	NAD83 (National Spatial Reference System 2011)	1116	North American Vertical Datum 1988	5103
14RMQ815700.las	NAD83 (National Spatial Reference System 2011)	1116	North American Vertical Datum 1988	5103
14RMQ815715.las	NAD83 (National Spatial Reference System 2011)	1116	North American Vertical Datum 1988	5103
14RMQ815730.las	NAD83 (National Spatial Reference System 2011)	1116	North American Vertical Datum 1988	5103
14RMQ815745.las	NAD83 (National Spatial Reference System 2011)	1116	North American Vertical Datum 1988	5103
14RMQ815760.las	NAD83 (National Spatial Reference System 2011)	1116	North American Vertical Datum 1988	5103
14RMQ815775.las	NAD83 (National Spatial Reference System 2011)	1116	North American Vertical Datum 1988	5103
14RMQ815790.las	NAD83 (National Spatial Reference System 2011)	1116	North American Vertical Datum 1988	5103
14RMQ815805.las	NAD83 (National Spatial Reference System 2011)	1116	North American Vertical Datum 1988	5103
14RMQ815820.las	NAD83 (National Spatial Reference System 2011)	1116	North American Vertical Datum 1988	5103
14RMQ815835.las	NAD83 (National Spatial Reference System 2011)	1116	North American Vertical Datum 1988	5103
14RMQ815850.las	NAD83 (National Spatial Reference System 2011)	1116	North American Vertical Datum 1988	5103
14RMQ815865.las	NAD83 (National Spatial Reference System 2011)	1116	North American Vertical Datum 1988	5103
14RMQ815880.las	NAD83 (National Spatial Reference System 2011)	1116	North American Vertical Datum 1988	5103
14RMQ815895.las	NAD83 (National Spatial Reference System 2011)	1116	North American Vertical Datum 1988	5103

DPH-4 Report on Datums - continued

File	Horizontal Datum	EPSG Code	Vertical Datum	EPSG Code
14RMQ815910.las	NAD83 (National Spatial Reference System 2011)	1116	North American Vertical Datum 1988	5103
14RMQ815925.las	NAD83 (National Spatial Reference System 2011)	1116	North American Vertical Datum 1988	5103
14RMQ815940.las	NAD83 (National Spatial Reference System 2011)	1116	North American Vertical Datum 1988	5103
14RMQ815955.las	NAD83 (National Spatial Reference System 2011)	1116	North American Vertical Datum 1988	5103
14RMQ815970.las	NAD83 (National Spatial Reference System 2011)	1116	North American Vertical Datum 1988	5103
14RMQ815985.las	NAD83 (National Spatial Reference System 2011)	1116	North American Vertical Datum 1988	5103
14RMQ830385.las	NAD83 (National Spatial Reference System 2011)	1116	North American Vertical Datum 1988	5103
14RMQ830400.las	NAD83 (National Spatial Reference System 2011)	1116	North American Vertical Datum 1988	5103
14RMQ830415.las	NAD83 (National Spatial Reference System 2011)	1116	North American Vertical Datum 1988	5103
14RMQ830430.las	NAD83 (National Spatial Reference System 2011)	1116	North American Vertical Datum 1988	5103
14RMQ830445.las	NAD83 (National Spatial Reference System 2011)	1116	North American Vertical Datum 1988	5103
14RMQ830460.las	NAD83 (National Spatial Reference System 2011)	1116	North American Vertical Datum 1988	5103
14RMQ830475.las	NAD83 (National Spatial Reference System 2011)	1116	North American Vertical Datum 1988	5103
14RMQ830490.las	NAD83 (National Spatial Reference System 2011)	1116	North American Vertical Datum 1988	5103
14RMQ830505.las	NAD83 (National Spatial Reference System 2011)	1116	North American Vertical Datum 1988	5103
14RMQ830520.las	NAD83 (National Spatial Reference System 2011)	1116	North American Vertical Datum 1988	5103
14RMQ830535.las	NAD83 (National Spatial Reference System 2011)	1116	North American Vertical Datum 1988	5103
14RMQ830550.las	NAD83 (National Spatial Reference System 2011)	1116	North American Vertical Datum 1988	5103
14RMQ830565.las	NAD83 (National Spatial Reference System 2011)	1116	North American Vertical Datum 1988	5103
14RMQ830580.las	NAD83 (National Spatial Reference System 2011)	1116	North American Vertical Datum 1988	5103
14RMQ830595.las	NAD83 (National Spatial Reference System 2011)	1116	North American Vertical Datum 1988	5103
14RMQ830610.las	NAD83 (National Spatial Reference System 2011)	1116	North American Vertical Datum 1988	5103
14RMQ830625.las	NAD83 (National Spatial Reference System 2011)	1116	North American Vertical Datum 1988	5103
14RMQ830640.las	NAD83 (National Spatial Reference System 2011)	1116	North American Vertical Datum 1988	5103
14RMQ830655.las	NAD83 (National Spatial Reference System 2011)	1116	North American Vertical Datum 1988	5103
14RMQ830670.las	NAD83 (National Spatial Reference System 2011)	1116	North American Vertical Datum 1988	5103
14RMQ830685.las	NAD83 (National Spatial Reference System 2011)	1116	North American Vertical Datum 1988	5103
14RMQ830700.las	NAD83 (National Spatial Reference System 2011)	1116	North American Vertical Datum 1988	5103
14RMQ830715.las	NAD83 (National Spatial Reference System 2011)	1116	North American Vertical Datum 1988	5103
14RMQ830730.las	NAD83 (National Spatial Reference System 2011)	1116	North American Vertical Datum 1988	5103
14RMQ830745.las	NAD83 (National Spatial Reference System 2011)	1116	North American Vertical Datum 1988	5103
14RMQ830760.las	NAD83 (National Spatial Reference System 2011)	1116	North American Vertical Datum 1988	5103
14RMQ830775.las	NAD83 (National Spatial Reference System 2011)	1116	North American Vertical Datum 1988	5103
14RMQ830790.las	NAD83 (National Spatial Reference System 2011)	1116	North American Vertical Datum 1988	5103

DPH-4 Report on Datums - continued

File	Horizontal Datum	EPSG Code	Vertical Datum	EPSG Code
14RMQ830805.las	NAD83 (National Spatial Reference System 2011)	1116	North American Vertical Datum 1988	5103
14RMQ830820.las	NAD83 (National Spatial Reference System 2011)	1116	North American Vertical Datum 1988	5103
14RMQ830835.las	NAD83 (National Spatial Reference System 2011)	1116	North American Vertical Datum 1988	5103
14RMQ830850.las	NAD83 (National Spatial Reference System 2011)	1116	North American Vertical Datum 1988	5103
14RMQ830865.las	NAD83 (National Spatial Reference System 2011)	1116	North American Vertical Datum 1988	5103
14RMQ830880.las	NAD83 (National Spatial Reference System 2011)	1116	North American Vertical Datum 1988	5103
14RMQ830895.las	NAD83 (National Spatial Reference System 2011)	1116	North American Vertical Datum 1988	5103
14RMQ830910.las	NAD83 (National Spatial Reference System 2011)	1116	North American Vertical Datum 1988	5103
14RMQ830925.las	NAD83 (National Spatial Reference System 2011)	1116	North American Vertical Datum 1988	5103
14RMQ830940.las	NAD83 (National Spatial Reference System 2011)	1116	North American Vertical Datum 1988	5103
14RMQ830955.las	NAD83 (National Spatial Reference System 2011)	1116	North American Vertical Datum 1988	5103
14RMQ830970.las	NAD83 (National Spatial Reference System 2011)	1116	North American Vertical Datum 1988	5103
14RMQ830985.las	NAD83 (National Spatial Reference System 2011)	1116	North American Vertical Datum 1988	5103
14RMQ845385.las	NAD83 (National Spatial Reference System 2011)	1116	North American Vertical Datum 1988	5103
14RMQ845400.las	NAD83 (National Spatial Reference System 2011)	1116	North American Vertical Datum 1988	5103
14RMQ845415.las	NAD83 (National Spatial Reference System 2011)	1116	North American Vertical Datum 1988	5103
14RMQ845430.las	NAD83 (National Spatial Reference System 2011)	1116	North American Vertical Datum 1988	5103
14RMQ845445.las	NAD83 (National Spatial Reference System 2011)	1116	North American Vertical Datum 1988	5103
14RMQ845460.las	NAD83 (National Spatial Reference System 2011)	1116	North American Vertical Datum 1988	5103
14RMQ845475.las	NAD83 (National Spatial Reference System 2011)	1116	North American Vertical Datum 1988	5103
14RMQ845490.las	NAD83 (National Spatial Reference System 2011)	1116	North American Vertical Datum 1988	5103
14RMQ845505.las	NAD83 (National Spatial Reference System 2011)	1116	North American Vertical Datum 1988	5103
14RMQ845520.las	NAD83 (National Spatial Reference System 2011)	1116	North American Vertical Datum 1988	5103
14RMQ845535.las	NAD83 (National Spatial Reference System 2011)	1116	North American Vertical Datum 1988	5103
14RMQ845550.las	NAD83 (National Spatial Reference System 2011)	1116	North American Vertical Datum 1988	5103
14RMQ845565.las	NAD83 (National Spatial Reference System 2011)	1116	North American Vertical Datum 1988	5103
14RMQ845580.las	NAD83 (National Spatial Reference System 2011)	1116	North American Vertical Datum 1988	5103
14RMQ845595.las	NAD83 (National Spatial Reference System 2011)	1116	North American Vertical Datum 1988	5103
14RMQ845610.las	NAD83 (National Spatial Reference System 2011)	1116	North American Vertical Datum 1988	5103
14RMQ845625.las	NAD83 (National Spatial Reference System 2011)	1116	North American Vertical Datum 1988	5103
14RMQ845640.las	NAD83 (National Spatial Reference System 2011)	1116	North American Vertical Datum 1988	5103
14RMQ845655.las	NAD83 (National Spatial Reference System 2011)	1116	North American Vertical Datum 1988	5103
14RMQ845670.las	NAD83 (National Spatial Reference System 2011)	1116	North American Vertical Datum 1988	5103
14RMQ845685.las	NAD83 (National Spatial Reference System 2011)	1116	North American Vertical Datum 1988	5103

DPH-4 Report on Datums - continued

File	Horizontal Datum	EPSG Code	Vertical Datum	EPSG Code
14RMQ845700.las	NAD83 (National Spatial Reference System 2011)	1116	North American Vertical Datum 1988	5103
14RMQ845715.las	NAD83 (National Spatial Reference System 2011)	1116	North American Vertical Datum 1988	5103
14RMQ845730.las	NAD83 (National Spatial Reference System 2011)	1116	North American Vertical Datum 1988	5103
14RMQ845745.las	NAD83 (National Spatial Reference System 2011)	1116	North American Vertical Datum 1988	5103
14RMQ845760.las	NAD83 (National Spatial Reference System 2011)	1116	North American Vertical Datum 1988	5103
14RMQ845775.las	NAD83 (National Spatial Reference System 2011)	1116	North American Vertical Datum 1988	5103
14RMQ845790.las	NAD83 (National Spatial Reference System 2011)	1116	North American Vertical Datum 1988	5103
14RMQ845805.las	NAD83 (National Spatial Reference System 2011)	1116	North American Vertical Datum 1988	5103
14RMQ845820.las	NAD83 (National Spatial Reference System 2011)	1116	North American Vertical Datum 1988	5103
14RMQ845835.las	NAD83 (National Spatial Reference System 2011)	1116	North American Vertical Datum 1988	5103
14RMQ845850.las	NAD83 (National Spatial Reference System 2011)	1116	North American Vertical Datum 1988	5103
14RMQ845865.las	NAD83 (National Spatial Reference System 2011)	1116	North American Vertical Datum 1988	5103
14RMQ845880.las	NAD83 (National Spatial Reference System 2011)	1116	North American Vertical Datum 1988	5103
14RMQ845895.las	NAD83 (National Spatial Reference System 2011)	1116	North American Vertical Datum 1988	5103
14RMQ845910.las	NAD83 (National Spatial Reference System 2011)	1116	North American Vertical Datum 1988	5103
14RMQ845925.las	NAD83 (National Spatial Reference System 2011)	1116	North American Vertical Datum 1988	5103
14RMQ845940.las	NAD83 (National Spatial Reference System 2011)	1116	North American Vertical Datum 1988	5103
14RMQ845955.las	NAD83 (National Spatial Reference System 2011)	1116	North American Vertical Datum 1988	5103
14RMQ845970.las	NAD83 (National Spatial Reference System 2011)	1116	North American Vertical Datum 1988	5103
14RMQ845985.las	NAD83 (National Spatial Reference System 2011)	1116	North American Vertical Datum 1988	5103
14RMQ860400.las	NAD83 (National Spatial Reference System 2011)	1116	North American Vertical Datum 1988	5103
14RMQ860415.las	NAD83 (National Spatial Reference System 2011)	1116	North American Vertical Datum 1988	5103
14RMQ860430.las	NAD83 (National Spatial Reference System 2011)	1116	North American Vertical Datum 1988	5103
14RMQ860445.las	NAD83 (National Spatial Reference System 2011)	1116	North American Vertical Datum 1988	5103
14RMQ860460.las	NAD83 (National Spatial Reference System 2011)	1116	North American Vertical Datum 1988	5103
14RMQ860475.las	NAD83 (National Spatial Reference System 2011)	1116	North American Vertical Datum 1988	5103
14RMQ860490.las	NAD83 (National Spatial Reference System 2011)	1116	North American Vertical Datum 1988	5103
14RMQ860505.las	NAD83 (National Spatial Reference System 2011)	1116	North American Vertical Datum 1988	5103
14RMQ860520.las	NAD83 (National Spatial Reference System 2011)	1116	North American Vertical Datum 1988	5103
14RMQ860535.las	NAD83 (National Spatial Reference System 2011)	1116	North American Vertical Datum 1988	5103
14RMQ860550.las	NAD83 (National Spatial Reference System 2011)	1116	North American Vertical Datum 1988	5103
14RMQ860565.las	NAD83 (National Spatial Reference System 2011)	1116	North American Vertical Datum 1988	5103
14RMQ860580.las	NAD83 (National Spatial Reference System 2011)	1116	North American Vertical Datum 1988	5103
14RMQ860595.las	NAD83 (National Spatial Reference System 2011)	1116	North American Vertical Datum 1988	5103

DPH-4 Report on Datums - continued

File	Horizontal Datum	EPSG Code	Vertical Datum	EPSG Code
14RMQ860610.las	NAD83 (National Spatial Reference System 2011)	1116	North American Vertical Datum 1988	5103
14RMQ860625.las	NAD83 (National Spatial Reference System 2011)	1116	North American Vertical Datum 1988	5103
14RMQ860640.las	NAD83 (National Spatial Reference System 2011)	1116	North American Vertical Datum 1988	5103
14RMQ860655.las	NAD83 (National Spatial Reference System 2011)	1116	North American Vertical Datum 1988	5103
14RMQ860670.las	NAD83 (National Spatial Reference System 2011)	1116	North American Vertical Datum 1988	5103
14RMQ860685.las	NAD83 (National Spatial Reference System 2011)	1116	North American Vertical Datum 1988	5103
14RMQ860700.las	NAD83 (National Spatial Reference System 2011)	1116	North American Vertical Datum 1988	5103
14RMQ860715.las	NAD83 (National Spatial Reference System 2011)	1116	North American Vertical Datum 1988	5103
14RMQ860730.las	NAD83 (National Spatial Reference System 2011)	1116	North American Vertical Datum 1988	5103
14RMQ860745.las	NAD83 (National Spatial Reference System 2011)	1116	North American Vertical Datum 1988	5103
14RMQ860760.las	NAD83 (National Spatial Reference System 2011)	1116	North American Vertical Datum 1988	5103
14RMQ860775.las	NAD83 (National Spatial Reference System 2011)	1116	North American Vertical Datum 1988	5103
14RMQ860790.las	NAD83 (National Spatial Reference System 2011)	1116	North American Vertical Datum 1988	5103
14RMQ860805.las	NAD83 (National Spatial Reference System 2011)	1116	North American Vertical Datum 1988	5103
14RMQ860820.las	NAD83 (National Spatial Reference System 2011)	1116	North American Vertical Datum 1988	5103
14RMQ860835.las	NAD83 (National Spatial Reference System 2011)	1116	North American Vertical Datum 1988	5103
14RMQ860850.las	NAD83 (National Spatial Reference System 2011)	1116	North American Vertical Datum 1988	5103
14RMQ860865.las	NAD83 (National Spatial Reference System 2011)	1116	North American Vertical Datum 1988	5103
14RMQ860880.las	NAD83 (National Spatial Reference System 2011)	1116	North American Vertical Datum 1988	5103
14RMQ860895.las	NAD83 (National Spatial Reference System 2011)	1116	North American Vertical Datum 1988	5103
14RMQ860910.las	NAD83 (National Spatial Reference System 2011)	1116	North American Vertical Datum 1988	5103
14RMQ860925.las	NAD83 (National Spatial Reference System 2011)	1116	North American Vertical Datum 1988	5103
14RMQ860940.las	NAD83 (National Spatial Reference System 2011)	1116	North American Vertical Datum 1988	5103
14RMQ860955.las	NAD83 (National Spatial Reference System 2011)	1116	North American Vertical Datum 1988	5103
14RMQ860970.las	NAD83 (National Spatial Reference System 2011)	1116	North American Vertical Datum 1988	5103
14RMQ860985.las	NAD83 (National Spatial Reference System 2011)	1116	North American Vertical Datum 1988	5103
14RMQ875415.las	NAD83 (National Spatial Reference System 2011)	1116	North American Vertical Datum 1988	5103
14RMQ875430.las	NAD83 (National Spatial Reference System 2011)	1116	North American Vertical Datum 1988	5103
14RMQ875445.las	NAD83 (National Spatial Reference System 2011)	1116	North American Vertical Datum 1988	5103
14RMQ875460.las	NAD83 (National Spatial Reference System 2011)	1116	North American Vertical Datum 1988	5103
14RMQ875475.las	NAD83 (National Spatial Reference System 2011)	1116	North American Vertical Datum 1988	5103
14RMQ875490.las	NAD83 (National Spatial Reference System 2011)	1116	North American Vertical Datum 1988	5103
14RMQ875505.las	NAD83 (National Spatial Reference System 2011)	1116	North American Vertical Datum 1988	5103
14RMQ875520.las	NAD83 (National Spatial Reference System 2011)	1116	North American Vertical Datum 1988	5103

DPH-4 Report on Datums - continued

File	Horizontal Datum	EPSG Code	Vertical Datum	EPSG Code
14RMQ875535.las	NAD83 (National Spatial Reference System 2011)	1116	North American Vertical Datum 1988	5103
14RMQ875550.las	NAD83 (National Spatial Reference System 2011)	1116	North American Vertical Datum 1988	5103
14RMQ875565.las	NAD83 (National Spatial Reference System 2011)	1116	North American Vertical Datum 1988	5103
14RMQ875580.las	NAD83 (National Spatial Reference System 2011)	1116	North American Vertical Datum 1988	5103
14RMQ875595.las	NAD83 (National Spatial Reference System 2011)	1116	North American Vertical Datum 1988	5103
14RMQ875610.las	NAD83 (National Spatial Reference System 2011)	1116	North American Vertical Datum 1988	5103
14RMQ875625.las	NAD83 (National Spatial Reference System 2011)	1116	North American Vertical Datum 1988	5103
14RMQ875640.las	NAD83 (National Spatial Reference System 2011)	1116	North American Vertical Datum 1988	5103
14RMQ875655.las	NAD83 (National Spatial Reference System 2011)	1116	North American Vertical Datum 1988	5103
14RMQ875670.las	NAD83 (National Spatial Reference System 2011)	1116	North American Vertical Datum 1988	5103
14RMQ875685.las	NAD83 (National Spatial Reference System 2011)	1116	North American Vertical Datum 1988	5103
14RMQ875700.las	NAD83 (National Spatial Reference System 2011)	1116	North American Vertical Datum 1988	5103
14RMQ875715.las	NAD83 (National Spatial Reference System 2011)	1116	North American Vertical Datum 1988	5103
14RMQ875730.las	NAD83 (National Spatial Reference System 2011)	1116	North American Vertical Datum 1988	5103
14RMQ875745.las	NAD83 (National Spatial Reference System 2011)	1116	North American Vertical Datum 1988	5103
14RMQ875760.las	NAD83 (National Spatial Reference System 2011)	1116	North American Vertical Datum 1988	5103
14RMQ875775.las	NAD83 (National Spatial Reference System 2011)	1116	North American Vertical Datum 1988	5103
14RMQ875790.las	NAD83 (National Spatial Reference System 2011)	1116	North American Vertical Datum 1988	5103
14RMQ875805.las	NAD83 (National Spatial Reference System 2011)	1116	North American Vertical Datum 1988	5103
14RMQ875820.las	NAD83 (National Spatial Reference System 2011)	1116	North American Vertical Datum 1988	5103
14RMQ875835.las	NAD83 (National Spatial Reference System 2011)	1116	North American Vertical Datum 1988	5103
14RMQ875850.las	NAD83 (National Spatial Reference System 2011)	1116	North American Vertical Datum 1988	5103
14RMQ875865.las	NAD83 (National Spatial Reference System 2011)	1116	North American Vertical Datum 1988	5103
14RMQ875880.las	NAD83 (National Spatial Reference System 2011)	1116	North American Vertical Datum 1988	5103
14RMQ875895.las	NAD83 (National Spatial Reference System 2011)	1116	North American Vertical Datum 1988	5103
14RMQ875910.las	NAD83 (National Spatial Reference System 2011)	1116	North American Vertical Datum 1988	5103
14RMQ875925.las	NAD83 (National Spatial Reference System 2011)	1116	North American Vertical Datum 1988	5103
14RMQ875940.las	NAD83 (National Spatial Reference System 2011)	1116	North American Vertical Datum 1988	5103
14RMQ875955.las	NAD83 (National Spatial Reference System 2011)	1116	North American Vertical Datum 1988	5103
14RMQ875970.las	NAD83 (National Spatial Reference System 2011)	1116	North American Vertical Datum 1988	5103
14RMQ875985.las	NAD83 (National Spatial Reference System 2011)	1116	North American Vertical Datum 1988	5103
14RMQ890430.las	NAD83 (National Spatial Reference System 2011)	1116	North American Vertical Datum 1988	5103
14RMQ890445.las	NAD83 (National Spatial Reference System 2011)	1116	North American Vertical Datum 1988	5103
14RMQ890460.las	NAD83 (National Spatial Reference System 2011)	1116	North American Vertical Datum 1988	5103

DPH-4 Report on Datums - continued

File	Horizontal Datum	EPSG Code	Vertical Datum	EPSG Code
14RMQ890475.las	NAD83 (National Spatial Reference System 2011)	1116	North American Vertical Datum 1988	5103
14RMQ890490.las	NAD83 (National Spatial Reference System 2011)	1116	North American Vertical Datum 1988	5103
14RMQ890505.las	NAD83 (National Spatial Reference System 2011)	1116	North American Vertical Datum 1988	5103
14RMQ890520.las	NAD83 (National Spatial Reference System 2011)	1116	North American Vertical Datum 1988	5103
14RMQ890535.las	NAD83 (National Spatial Reference System 2011)	1116	North American Vertical Datum 1988	5103
14RMQ890550.las	NAD83 (National Spatial Reference System 2011)	1116	North American Vertical Datum 1988	5103
14RMQ890565.las	NAD83 (National Spatial Reference System 2011)	1116	North American Vertical Datum 1988	5103
14RMQ890580.las	NAD83 (National Spatial Reference System 2011)	1116	North American Vertical Datum 1988	5103
14RMQ890595.las	NAD83 (National Spatial Reference System 2011)	1116	North American Vertical Datum 1988	5103
14RMQ890610.las	NAD83 (National Spatial Reference System 2011)	1116	North American Vertical Datum 1988	5103
14RMQ890625.las	NAD83 (National Spatial Reference System 2011)	1116	North American Vertical Datum 1988	5103
14RMQ890640.las	NAD83 (National Spatial Reference System 2011)	1116	North American Vertical Datum 1988	5103
14RMQ890655.las	NAD83 (National Spatial Reference System 2011)	1116	North American Vertical Datum 1988	5103
14RMQ890670.las	NAD83 (National Spatial Reference System 2011)	1116	North American Vertical Datum 1988	5103
14RMQ890685.las	NAD83 (National Spatial Reference System 2011)	1116	North American Vertical Datum 1988	5103
14RMQ890700.las	NAD83 (National Spatial Reference System 2011)	1116	North American Vertical Datum 1988	5103
14RMQ890715.las	NAD83 (National Spatial Reference System 2011)	1116	North American Vertical Datum 1988	5103
14RMQ890730.las	NAD83 (National Spatial Reference System 2011)	1116	North American Vertical Datum 1988	5103
14RMQ890745.las	NAD83 (National Spatial Reference System 2011)	1116	North American Vertical Datum 1988	5103
14RMQ890760.las	NAD83 (National Spatial Reference System 2011)	1116	North American Vertical Datum 1988	5103
14RMQ890775.las	NAD83 (National Spatial Reference System 2011)	1116	North American Vertical Datum 1988	5103
14RMQ890790.las	NAD83 (National Spatial Reference System 2011)	1116	North American Vertical Datum 1988	5103
14RMQ890805.las	NAD83 (National Spatial Reference System 2011)	1116	North American Vertical Datum 1988	5103
14RMQ890820.las	NAD83 (National Spatial Reference System 2011)	1116	North American Vertical Datum 1988	5103
14RMQ890835.las	NAD83 (National Spatial Reference System 2011)	1116	North American Vertical Datum 1988	5103
14RMQ890850.las	NAD83 (National Spatial Reference System 2011)	1116	North American Vertical Datum 1988	5103
14RMQ890865.las	NAD83 (National Spatial Reference System 2011)	1116	North American Vertical Datum 1988	5103
14RMQ890880.las	NAD83 (National Spatial Reference System 2011)	1116	North American Vertical Datum 1988	5103
14RMQ890895.las	NAD83 (National Spatial Reference System 2011)	1116	North American Vertical Datum 1988	5103
14RMQ890910.las	NAD83 (National Spatial Reference System 2011)	1116	North American Vertical Datum 1988	5103
14RMQ890925.las	NAD83 (National Spatial Reference System 2011)	1116	North American Vertical Datum 1988	5103
14RMQ890940.las	NAD83 (National Spatial Reference System 2011)	1116	North American Vertical Datum 1988	5103
14RMQ890955.las	NAD83 (National Spatial Reference System 2011)	1116	North American Vertical Datum 1988	5103
14RMQ890970.las	NAD83 (National Spatial Reference System 2011)	1116	North American Vertical Datum 1988	5103

DPH-4 Report on Datums - continued

File	Horizontal Datum	EPSG Code	Vertical Datum	EPSG Code
14RMQ890985.las	NAD83 (National Spatial Reference System 2011)	1116	North American Vertical Datum 1988	5103
14RMQ905430.las	NAD83 (National Spatial Reference System 2011)	1116	North American Vertical Datum 1988	5103
14RMQ905445.las	NAD83 (National Spatial Reference System 2011)	1116	North American Vertical Datum 1988	5103
14RMQ905460.las	NAD83 (National Spatial Reference System 2011)	1116	North American Vertical Datum 1988	5103
14RMQ905475.las	NAD83 (National Spatial Reference System 2011)	1116	North American Vertical Datum 1988	5103
14RMQ905490.las	NAD83 (National Spatial Reference System 2011)	1116	North American Vertical Datum 1988	5103
14RMQ905505.las	NAD83 (National Spatial Reference System 2011)	1116	North American Vertical Datum 1988	5103
14RMQ905520.las	NAD83 (National Spatial Reference System 2011)	1116	North American Vertical Datum 1988	5103
14RMQ905535.las	NAD83 (National Spatial Reference System 2011)	1116	North American Vertical Datum 1988	5103
14RMQ905550.las	NAD83 (National Spatial Reference System 2011)	1116	North American Vertical Datum 1988	5103
14RMQ905565.las	NAD83 (National Spatial Reference System 2011)	1116	North American Vertical Datum 1988	5103
14RMQ905580.las	NAD83 (National Spatial Reference System 2011)	1116	North American Vertical Datum 1988	5103
14RMQ905595.las	NAD83 (National Spatial Reference System 2011)	1116	North American Vertical Datum 1988	5103
14RMQ905610.las	NAD83 (National Spatial Reference System 2011)	1116	North American Vertical Datum 1988	5103
14RMQ905625.las	NAD83 (National Spatial Reference System 2011)	1116	North American Vertical Datum 1988	5103
14RMQ905640.las	NAD83 (National Spatial Reference System 2011)	1116	North American Vertical Datum 1988	5103
14RMQ905655.las	NAD83 (National Spatial Reference System 2011)	1116	North American Vertical Datum 1988	5103
14RMQ905670.las	NAD83 (National Spatial Reference System 2011)	1116	North American Vertical Datum 1988	5103
14RMQ905685.las	NAD83 (National Spatial Reference System 2011)	1116	North American Vertical Datum 1988	5103
14RMQ905700.las	NAD83 (National Spatial Reference System 2011)	1116	North American Vertical Datum 1988	5103
14RMQ905715.las	NAD83 (National Spatial Reference System 2011)	1116	North American Vertical Datum 1988	5103
14RMQ905730.las	NAD83 (National Spatial Reference System 2011)	1116	North American Vertical Datum 1988	5103
14RMQ905745.las	NAD83 (National Spatial Reference System 2011)	1116	North American Vertical Datum 1988	5103
14RMQ905760.las	NAD83 (National Spatial Reference System 2011)	1116	North American Vertical Datum 1988	5103
14RMQ905775.las	NAD83 (National Spatial Reference System 2011)	1116	North American Vertical Datum 1988	5103
14RMQ905790.las	NAD83 (National Spatial Reference System 2011)	1116	North American Vertical Datum 1988	5103
14RMQ905805.las	NAD83 (National Spatial Reference System 2011)	1116	North American Vertical Datum 1988	5103
14RMQ905820.las	NAD83 (National Spatial Reference System 2011)	1116	North American Vertical Datum 1988	5103
14RMQ905835.las	NAD83 (National Spatial Reference System 2011)	1116	North American Vertical Datum 1988	5103
14RMQ905850.las	NAD83 (National Spatial Reference System 2011)	1116	North American Vertical Datum 1988	5103
14RMQ905865.las	NAD83 (National Spatial Reference System 2011)	1116	North American Vertical Datum 1988	5103
14RMQ905880.las	NAD83 (National Spatial Reference System 2011)	1116	North American Vertical Datum 1988	5103
14RMQ905895.las	NAD83 (National Spatial Reference System 2011)	1116	North American Vertical Datum 1988	5103
14RMQ905910.las	NAD83 (National Spatial Reference System 2011)	1116	North American Vertical Datum 1988	5103

DPH-4 Report on Datums - continued

File	Horizontal Datum	EPSG Code	Vertical Datum	EPSG Code
14RMQ905925.las	NAD83 (National Spatial Reference System 2011)	1116	North American Vertical Datum 1988	5103
14RMQ905940.las	NAD83 (National Spatial Reference System 2011)	1116	North American Vertical Datum 1988	5103
14RMQ905955.las	NAD83 (National Spatial Reference System 2011)	1116	North American Vertical Datum 1988	5103
14RMQ905970.las	NAD83 (National Spatial Reference System 2011)	1116	North American Vertical Datum 1988	5103
14RMQ905985.las	NAD83 (National Spatial Reference System 2011)	1116	North American Vertical Datum 1988	5103
14RMQ920445.las	NAD83 (National Spatial Reference System 2011)	1116	North American Vertical Datum 1988	5103
14RMQ920460.las	NAD83 (National Spatial Reference System 2011)	1116	North American Vertical Datum 1988	5103
14RMQ920475.las	NAD83 (National Spatial Reference System 2011)	1116	North American Vertical Datum 1988	5103
14RMQ920490.las	NAD83 (National Spatial Reference System 2011)	1116	North American Vertical Datum 1988	5103
14RMQ920505.las	NAD83 (National Spatial Reference System 2011)	1116	North American Vertical Datum 1988	5103
14RMQ920520.las	NAD83 (National Spatial Reference System 2011)	1116	North American Vertical Datum 1988	5103
14RMQ920535.las	NAD83 (National Spatial Reference System 2011)	1116	North American Vertical Datum 1988	5103
14RMQ920550.las	NAD83 (National Spatial Reference System 2011)	1116	North American Vertical Datum 1988	5103
14RMQ920565.las	NAD83 (National Spatial Reference System 2011)	1116	North American Vertical Datum 1988	5103
14RMQ920580.las	NAD83 (National Spatial Reference System 2011)	1116	North American Vertical Datum 1988	5103
14RMQ920595.las	NAD83 (National Spatial Reference System 2011)	1116	North American Vertical Datum 1988	5103
14RMQ920610.las	NAD83 (National Spatial Reference System 2011)	1116	North American Vertical Datum 1988	5103
14RMQ920625.las	NAD83 (National Spatial Reference System 2011)	1116	North American Vertical Datum 1988	5103
14RMQ920640.las	NAD83 (National Spatial Reference System 2011)	1116	North American Vertical Datum 1988	5103
14RMQ920655.las	NAD83 (National Spatial Reference System 2011)	1116	North American Vertical Datum 1988	5103
14RMQ920670.las	NAD83 (National Spatial Reference System 2011)	1116	North American Vertical Datum 1988	5103
14RMQ920685.las	NAD83 (National Spatial Reference System 2011)	1116	North American Vertical Datum 1988	5103
14RMQ920700.las	NAD83 (National Spatial Reference System 2011)	1116	North American Vertical Datum 1988	5103
14RMQ920715.las	NAD83 (National Spatial Reference System 2011)	1116	North American Vertical Datum 1988	5103
14RMQ920730.las	NAD83 (National Spatial Reference System 2011)	1116	North American Vertical Datum 1988	5103
14RMQ920745.las	NAD83 (National Spatial Reference System 2011)	1116	North American Vertical Datum 1988	5103
14RMQ920760.las	NAD83 (National Spatial Reference System 2011)	1116	North American Vertical Datum 1988	5103
14RMQ920775.las	NAD83 (National Spatial Reference System 2011)	1116	North American Vertical Datum 1988	5103
14RMQ920790.las	NAD83 (National Spatial Reference System 2011)	1116	North American Vertical Datum 1988	5103
14RMQ920805.las	NAD83 (National Spatial Reference System 2011)	1116	North American Vertical Datum 1988	5103
14RMQ920820.las	NAD83 (National Spatial Reference System 2011)	1116	North American Vertical Datum 1988	5103
14RMQ920835.las	NAD83 (National Spatial Reference System 2011)	1116	North American Vertical Datum 1988	5103
14RMQ920850.las	NAD83 (National Spatial Reference System 2011)	1116	North American Vertical Datum 1988	5103
14RMQ920865.las	NAD83 (National Spatial Reference System 2011)	1116	North American Vertical Datum 1988	5103

DPH-4 Report on Datums - continued

File	Horizontal Datum	EPSG Code	Vertical Datum	EPSG Code
14RMQ920880.las	NAD83 (National Spatial Reference System 2011)	1116	North American Vertical Datum 1988	5103
14RMQ920895.las	NAD83 (National Spatial Reference System 2011)	1116	North American Vertical Datum 1988	5103
14RMQ920910.las	NAD83 (National Spatial Reference System 2011)	1116	North American Vertical Datum 1988	5103
14RMQ920925.las	NAD83 (National Spatial Reference System 2011)	1116	North American Vertical Datum 1988	5103
14RMQ920940.las	NAD83 (National Spatial Reference System 2011)	1116	North American Vertical Datum 1988	5103
14RMQ920955.las	NAD83 (National Spatial Reference System 2011)	1116	North American Vertical Datum 1988	5103
14RMQ920970.las	NAD83 (National Spatial Reference System 2011)	1116	North American Vertical Datum 1988	5103
14RMQ920985.las	NAD83 (National Spatial Reference System 2011)	1116	North American Vertical Datum 1988	5103
14RMQ935460.las	NAD83 (National Spatial Reference System 2011)	1116	North American Vertical Datum 1988	5103
14RMQ935475.las	NAD83 (National Spatial Reference System 2011)	1116	North American Vertical Datum 1988	5103
14RMQ935490.las	NAD83 (National Spatial Reference System 2011)	1116	North American Vertical Datum 1988	5103
14RMQ935505.las	NAD83 (National Spatial Reference System 2011)	1116	North American Vertical Datum 1988	5103
14RMQ935520.las	NAD83 (National Spatial Reference System 2011)	1116	North American Vertical Datum 1988	5103
14RMQ935535.las	NAD83 (National Spatial Reference System 2011)	1116	North American Vertical Datum 1988	5103
14RMQ935550.las	NAD83 (National Spatial Reference System 2011)	1116	North American Vertical Datum 1988	5103
14RMQ935565.las	NAD83 (National Spatial Reference System 2011)	1116	North American Vertical Datum 1988	5103
14RMQ935580.las	NAD83 (National Spatial Reference System 2011)	1116	North American Vertical Datum 1988	5103
14RMQ935595.las	NAD83 (National Spatial Reference System 2011)	1116	North American Vertical Datum 1988	5103
14RMQ935610.las	NAD83 (National Spatial Reference System 2011)	1116	North American Vertical Datum 1988	5103
14RMQ935625.las	NAD83 (National Spatial Reference System 2011)	1116	North American Vertical Datum 1988	5103
14RMQ935640.las	NAD83 (National Spatial Reference System 2011)	1116	North American Vertical Datum 1988	5103
14RMQ935655.las	NAD83 (National Spatial Reference System 2011)	1116	North American Vertical Datum 1988	5103
14RMQ935670.las	NAD83 (National Spatial Reference System 2011)	1116	North American Vertical Datum 1988	5103
14RMQ935685.las	NAD83 (National Spatial Reference System 2011)	1116	North American Vertical Datum 1988	5103
14RMQ935700.las	NAD83 (National Spatial Reference System 2011)	1116	North American Vertical Datum 1988	5103
14RMQ935715.las	NAD83 (National Spatial Reference System 2011)	1116	North American Vertical Datum 1988	5103
14RMQ935730.las	NAD83 (National Spatial Reference System 2011)	1116	North American Vertical Datum 1988	5103
14RMQ935745.las	NAD83 (National Spatial Reference System 2011)	1116	North American Vertical Datum 1988	5103
14RMQ935760.las	NAD83 (National Spatial Reference System 2011)	1116	North American Vertical Datum 1988	5103
14RMQ935775.las	NAD83 (National Spatial Reference System 2011)	1116	North American Vertical Datum 1988	5103
14RMQ935790.las	NAD83 (National Spatial Reference System 2011)	1116	North American Vertical Datum 1988	5103
14RMQ935805.las	NAD83 (National Spatial Reference System 2011)	1116	North American Vertical Datum 1988	5103
14RMQ935820.las	NAD83 (National Spatial Reference System 2011)	1116	North American Vertical Datum 1988	5103
14RMQ935835.las	NAD83 (National Spatial Reference System 2011)	1116	North American Vertical Datum 1988	5103

DPH-4 Report on Datums - continued

File	Horizontal Datum	EPSG Code	Vertical Datum	EPSG Code
14RMQ935850.las	NAD83 (National Spatial Reference System 2011)	1116	North American Vertical Datum 1988	5103
14RMQ935865.las	NAD83 (National Spatial Reference System 2011)	1116	North American Vertical Datum 1988	5103
14RMQ935880.las	NAD83 (National Spatial Reference System 2011)	1116	North American Vertical Datum 1988	5103
14RMQ935895.las	NAD83 (National Spatial Reference System 2011)	1116	North American Vertical Datum 1988	5103
14RMQ935910.las	NAD83 (National Spatial Reference System 2011)	1116	North American Vertical Datum 1988	5103
14RMQ935925.las	NAD83 (National Spatial Reference System 2011)	1116	North American Vertical Datum 1988	5103
14RMQ935940.las	NAD83 (National Spatial Reference System 2011)	1116	North American Vertical Datum 1988	5103
14RMQ935955.las	NAD83 (National Spatial Reference System 2011)	1116	North American Vertical Datum 1988	5103
14RMQ935970.las	NAD83 (National Spatial Reference System 2011)	1116	North American Vertical Datum 1988	5103
14RMQ935985.las	NAD83 (National Spatial Reference System 2011)	1116	North American Vertical Datum 1988	5103
14RMQ950460.las	NAD83 (National Spatial Reference System 2011)	1116	North American Vertical Datum 1988	5103
14RMQ950475.las	NAD83 (National Spatial Reference System 2011)	1116	North American Vertical Datum 1988	5103
14RMQ950490.las	NAD83 (National Spatial Reference System 2011)	1116	North American Vertical Datum 1988	5103
14RMQ950505.las	NAD83 (National Spatial Reference System 2011)	1116	North American Vertical Datum 1988	5103
14RMQ950520.las	NAD83 (National Spatial Reference System 2011)	1116	North American Vertical Datum 1988	5103
14RMQ950535.las	NAD83 (National Spatial Reference System 2011)	1116	North American Vertical Datum 1988	5103
14RMQ950550.las	NAD83 (National Spatial Reference System 2011)	1116	North American Vertical Datum 1988	5103
14RMQ950565.las	NAD83 (National Spatial Reference System 2011)	1116	North American Vertical Datum 1988	5103
14RMQ950580.las	NAD83 (National Spatial Reference System 2011)	1116	North American Vertical Datum 1988	5103
14RMQ950595.las	NAD83 (National Spatial Reference System 2011)	1116	North American Vertical Datum 1988	5103
14RMQ950610.las	NAD83 (National Spatial Reference System 2011)	1116	North American Vertical Datum 1988	5103
14RMQ950625.las	NAD83 (National Spatial Reference System 2011)	1116	North American Vertical Datum 1988	5103
14RMQ950640.las	NAD83 (National Spatial Reference System 2011)	1116	North American Vertical Datum 1988	5103
14RMQ950655.las	NAD83 (National Spatial Reference System 2011)	1116	North American Vertical Datum 1988	5103
14RMQ950670.las	NAD83 (National Spatial Reference System 2011)	1116	North American Vertical Datum 1988	5103
14RMQ950685.las	NAD83 (National Spatial Reference System 2011)	1116	North American Vertical Datum 1988	5103
14RMQ950700.las	NAD83 (National Spatial Reference System 2011)	1116	North American Vertical Datum 1988	5103
14RMQ950715.las	NAD83 (National Spatial Reference System 2011)	1116	North American Vertical Datum 1988	5103
14RMQ950730.las	NAD83 (National Spatial Reference System 2011)	1116	North American Vertical Datum 1988	5103
14RMQ950745.las	NAD83 (National Spatial Reference System 2011)	1116	North American Vertical Datum 1988	5103
14RMQ950760.las	NAD83 (National Spatial Reference System 2011)	1116	North American Vertical Datum 1988	5103
14RMQ950775.las	NAD83 (National Spatial Reference System 2011)	1116	North American Vertical Datum 1988	5103
14RMQ950790.las	NAD83 (National Spatial Reference System 2011)	1116	North American Vertical Datum 1988	5103
14RMQ950805.las	NAD83 (National Spatial Reference System 2011)	1116	North American Vertical Datum 1988	5103

DPH-4 Report on Datums - continued

File	Horizontal Datum	EPSG Code	Vertical Datum	EPSG Code
14RMQ950820.las	NAD83 (National Spatial Reference System 2011)	1116	North American Vertical Datum 1988	5103
14RMQ950835.las	NAD83 (National Spatial Reference System 2011)	1116	North American Vertical Datum 1988	5103
14RMQ950850.las	NAD83 (National Spatial Reference System 2011)	1116	North American Vertical Datum 1988	5103
14RMQ950865.las	NAD83 (National Spatial Reference System 2011)	1116	North American Vertical Datum 1988	5103
14RMQ950880.las	NAD83 (National Spatial Reference System 2011)	1116	North American Vertical Datum 1988	5103
14RMQ950895.las	NAD83 (National Spatial Reference System 2011)	1116	North American Vertical Datum 1988	5103
14RMQ950910.las	NAD83 (National Spatial Reference System 2011)	1116	North American Vertical Datum 1988	5103
14RMQ950925.las	NAD83 (National Spatial Reference System 2011)	1116	North American Vertical Datum 1988	5103
14RMQ950940.las	NAD83 (National Spatial Reference System 2011)	1116	North American Vertical Datum 1988	5103
14RMQ950955.las	NAD83 (National Spatial Reference System 2011)	1116	North American Vertical Datum 1988	5103
14RMQ950970.las	NAD83 (National Spatial Reference System 2011)	1116	North American Vertical Datum 1988	5103
14RMQ950985.las	NAD83 (National Spatial Reference System 2011)	1116	North American Vertical Datum 1988	5103
14RMQ965475.las	NAD83 (National Spatial Reference System 2011)	1116	North American Vertical Datum 1988	5103
14RMQ965490.las	NAD83 (National Spatial Reference System 2011)	1116	North American Vertical Datum 1988	5103
14RMQ965505.las	NAD83 (National Spatial Reference System 2011)	1116	North American Vertical Datum 1988	5103
14RMQ965520.las	NAD83 (National Spatial Reference System 2011)	1116	North American Vertical Datum 1988	5103
14RMQ965535.las	NAD83 (National Spatial Reference System 2011)	1116	North American Vertical Datum 1988	5103
14RMQ965550.las	NAD83 (National Spatial Reference System 2011)	1116	North American Vertical Datum 1988	5103
14RMQ965565.las	NAD83 (National Spatial Reference System 2011)	1116	North American Vertical Datum 1988	5103
14RMQ965580.las	NAD83 (National Spatial Reference System 2011)	1116	North American Vertical Datum 1988	5103
14RMQ965595.las	NAD83 (National Spatial Reference System 2011)	1116	North American Vertical Datum 1988	5103
14RMQ965610.las	NAD83 (National Spatial Reference System 2011)	1116	North American Vertical Datum 1988	5103
14RMQ965625.las	NAD83 (National Spatial Reference System 2011)	1116	North American Vertical Datum 1988	5103
14RMQ965640.las	NAD83 (National Spatial Reference System 2011)	1116	North American Vertical Datum 1988	5103
14RMQ965655.las	NAD83 (National Spatial Reference System 2011)	1116	North American Vertical Datum 1988	5103
14RMQ965670.las	NAD83 (National Spatial Reference System 2011)	1116	North American Vertical Datum 1988	5103
14RMQ965685.las	NAD83 (National Spatial Reference System 2011)	1116	North American Vertical Datum 1988	5103
14RMQ965700.las	NAD83 (National Spatial Reference System 2011)	1116	North American Vertical Datum 1988	5103
14RMQ965715.las	NAD83 (National Spatial Reference System 2011)	1116	North American Vertical Datum 1988	5103
14RMQ965730.las	NAD83 (National Spatial Reference System 2011)	1116	North American Vertical Datum 1988	5103
14RMQ965745.las	NAD83 (National Spatial Reference System 2011)	1116	North American Vertical Datum 1988	5103
14RMQ965760.las	NAD83 (National Spatial Reference System 2011)	1116	North American Vertical Datum 1988	5103
14RMQ965775.las	NAD83 (National Spatial Reference System 2011)	1116	North American Vertical Datum 1988	5103
14RMQ965790.las	NAD83 (National Spatial Reference System 2011)	1116	North American Vertical Datum 1988	5103

DPH-4 Report on Datums - continued

File	Horizontal Datum	EPSG Code	Vertical Datum	EPSG Code
14RMQ965805.las	NAD83 (National Spatial Reference System 2011)	1116	North American Vertical Datum 1988	5103
14RMQ965820.las	NAD83 (National Spatial Reference System 2011)	1116	North American Vertical Datum 1988	5103
14RMQ965835.las	NAD83 (National Spatial Reference System 2011)	1116	North American Vertical Datum 1988	5103
14RMQ965850.las	NAD83 (National Spatial Reference System 2011)	1116	North American Vertical Datum 1988	5103
14RMQ965865.las	NAD83 (National Spatial Reference System 2011)	1116	North American Vertical Datum 1988	5103
14RMQ965880.las	NAD83 (National Spatial Reference System 2011)	1116	North American Vertical Datum 1988	5103
14RMQ965895.las	NAD83 (National Spatial Reference System 2011)	1116	North American Vertical Datum 1988	5103
14RMQ965910.las	NAD83 (National Spatial Reference System 2011)	1116	North American Vertical Datum 1988	5103
14RMQ965925.las	NAD83 (National Spatial Reference System 2011)	1116	North American Vertical Datum 1988	5103
14RMQ965940.las	NAD83 (National Spatial Reference System 2011)	1116	North American Vertical Datum 1988	5103
14RMQ965955.las	NAD83 (National Spatial Reference System 2011)	1116	North American Vertical Datum 1988	5103
14RMQ965970.las	NAD83 (National Spatial Reference System 2011)	1116	North American Vertical Datum 1988	5103
14RMQ965985.las	NAD83 (National Spatial Reference System 2011)	1116	North American Vertical Datum 1988	5103
14RMQ980490.las	NAD83 (National Spatial Reference System 2011)	1116	North American Vertical Datum 1988	5103
14RMQ980505.las	NAD83 (National Spatial Reference System 2011)	1116	North American Vertical Datum 1988	5103
14RMQ980520.las	NAD83 (National Spatial Reference System 2011)	1116	North American Vertical Datum 1988	5103
14RMQ980535.las	NAD83 (National Spatial Reference System 2011)	1116	North American Vertical Datum 1988	5103
14RMQ980550.las	NAD83 (National Spatial Reference System 2011)	1116	North American Vertical Datum 1988	5103
14RMQ980565.las	NAD83 (National Spatial Reference System 2011)	1116	North American Vertical Datum 1988	5103
14RMQ980580.las	NAD83 (National Spatial Reference System 2011)	1116	North American Vertical Datum 1988	5103
14RMQ980595.las	NAD83 (National Spatial Reference System 2011)	1116	North American Vertical Datum 1988	5103
14RMQ980610.las	NAD83 (National Spatial Reference System 2011)	1116	North American Vertical Datum 1988	5103
14RMQ980625.las	NAD83 (National Spatial Reference System 2011)	1116	North American Vertical Datum 1988	5103
14RMQ980640.las	NAD83 (National Spatial Reference System 2011)	1116	North American Vertical Datum 1988	5103
14RMQ980655.las	NAD83 (National Spatial Reference System 2011)	1116	North American Vertical Datum 1988	5103
14RMQ980670.las	NAD83 (National Spatial Reference System 2011)	1116	North American Vertical Datum 1988	5103
14RMQ980685.las	NAD83 (National Spatial Reference System 2011)	1116	North American Vertical Datum 1988	5103
14RMQ980700.las	NAD83 (National Spatial Reference System 2011)	1116	North American Vertical Datum 1988	5103
14RMQ980715.las	NAD83 (National Spatial Reference System 2011)	1116	North American Vertical Datum 1988	5103
14RMQ980730.las	NAD83 (National Spatial Reference System 2011)	1116	North American Vertical Datum 1988	5103
14RMQ980745.las	NAD83 (National Spatial Reference System 2011)	1116	North American Vertical Datum 1988	5103
14RMQ980760.las	NAD83 (National Spatial Reference System 2011)	1116	North American Vertical Datum 1988	5103
14RMQ980775.las	NAD83 (National Spatial Reference System 2011)	1116	North American Vertical Datum 1988	5103
14RMQ980790.las	NAD83 (National Spatial Reference System 2011)	1116	North American Vertical Datum 1988	5103

DPH-4 Report on Datums - continued

File	Horizontal Datum	EPSG Code	Vertical Datum	EPSG Code
14RMQ980805.las	NAD83 (National Spatial Reference System 2011)	1116	North American Vertical Datum 1988	5103
14RMQ980820.las	NAD83 (National Spatial Reference System 2011)	1116	North American Vertical Datum 1988	5103
14RMQ980835.las	NAD83 (National Spatial Reference System 2011)	1116	North American Vertical Datum 1988	5103
14RMQ980850.las	NAD83 (National Spatial Reference System 2011)	1116	North American Vertical Datum 1988	5103
14RMQ980865.las	NAD83 (National Spatial Reference System 2011)	1116	North American Vertical Datum 1988	5103
14RMQ980880.las	NAD83 (National Spatial Reference System 2011)	1116	North American Vertical Datum 1988	5103
14RMQ980895.las	NAD83 (National Spatial Reference System 2011)	1116	North American Vertical Datum 1988	5103
14RMQ980910.las	NAD83 (National Spatial Reference System 2011)	1116	North American Vertical Datum 1988	5103
14RMQ980925.las	NAD83 (National Spatial Reference System 2011)	1116	North American Vertical Datum 1988	5103
14RMQ980940.las	NAD83 (National Spatial Reference System 2011)	1116	North American Vertical Datum 1988	5103
14RMQ980955.las	NAD83 (National Spatial Reference System 2011)	1116	North American Vertical Datum 1988	5103
14RMQ980970.las	NAD83 (National Spatial Reference System 2011)	1116	North American Vertical Datum 1988	5103
14RMQ980985.las	NAD83 (National Spatial Reference System 2011)	1116	North American Vertical Datum 1988	5103
14RMR005975.las	NAD83 (National Spatial Reference System 2011)	1116	North American Vertical Datum 1988	5103
14RMR005990.las	NAD83 (National Spatial Reference System 2011)	1116	North American Vertical Datum 1988	5103
14RMR020960.las	NAD83 (National Spatial Reference System 2011)	1116	North American Vertical Datum 1988	5103
14RMR020975.las	NAD83 (National Spatial Reference System 2011)	1116	North American Vertical Datum 1988	5103
14RMR020990.las	NAD83 (National Spatial Reference System 2011)	1116	North American Vertical Datum 1988	5103
14RMR035945.las	NAD83 (National Spatial Reference System 2011)	1116	North American Vertical Datum 1988	5103
14RMR035960.las	NAD83 (National Spatial Reference System 2011)	1116	North American Vertical Datum 1988	5103
14RMR035975.las	NAD83 (National Spatial Reference System 2011)	1116	North American Vertical Datum 1988	5103
14RMR035990.las	NAD83 (National Spatial Reference System 2011)	1116	North American Vertical Datum 1988	5103
14RMR050945.las	NAD83 (National Spatial Reference System 2011)	1116	North American Vertical Datum 1988	5103
14RMR050960.las	NAD83 (National Spatial Reference System 2011)	1116	North American Vertical Datum 1988	5103
14RMR050975.las	NAD83 (National Spatial Reference System 2011)	1116	North American Vertical Datum 1988	5103
14RMR050990.las	NAD83 (National Spatial Reference System 2011)	1116	North American Vertical Datum 1988	5103
14RMR065900.las	NAD83 (National Spatial Reference System 2011)	1116	North American Vertical Datum 1988	5103
14RMR065915.las	NAD83 (National Spatial Reference System 2011)	1116	North American Vertical Datum 1988	5103
14RMR065930.las	NAD83 (National Spatial Reference System 2011)	1116	North American Vertical Datum 1988	5103
14RMR065945.las	NAD83 (National Spatial Reference System 2011)	1116	North American Vertical Datum 1988	5103
14RMR065960.las	NAD83 (National Spatial Reference System 2011)	1116	North American Vertical Datum 1988	5103
14RMR065975.las	NAD83 (National Spatial Reference System 2011)	1116	North American Vertical Datum 1988	5103
14RMR065990.las	NAD83 (National Spatial Reference System 2011)	1116	North American Vertical Datum 1988	5103
14RMR080885.las	NAD83 (National Spatial Reference System 2011)	1116	North American Vertical Datum 1988	5103

DPH-4 Report on Datums - continued

File	Horizontal Datum	EPSG Code	Vertical Datum	EPSG Code
14RMR080900.las	NAD83 (National Spatial Reference System 2011)	1116	North American Vertical Datum 1988	5103
14RMR080915.las	NAD83 (National Spatial Reference System 2011)	1116	North American Vertical Datum 1988	5103
14RMR080930.las	NAD83 (National Spatial Reference System 2011)	1116	North American Vertical Datum 1988	5103
14RMR080945.las	NAD83 (National Spatial Reference System 2011)	1116	North American Vertical Datum 1988	5103
14RMR080960.las	NAD83 (National Spatial Reference System 2011)	1116	North American Vertical Datum 1988	5103
14RMR080975.las	NAD83 (National Spatial Reference System 2011)	1116	North American Vertical Datum 1988	5103
14RMR080990.las	NAD83 (National Spatial Reference System 2011)	1116	North American Vertical Datum 1988	5103
14RMR095825.las	NAD83 (National Spatial Reference System 2011)	1116	North American Vertical Datum 1988	5103
14RMR095840.las	NAD83 (National Spatial Reference System 2011)	1116	North American Vertical Datum 1988	5103
14RMR095870.las	NAD83 (National Spatial Reference System 2011)	1116	North American Vertical Datum 1988	5103
14RMR095885.las	NAD83 (National Spatial Reference System 2011)	1116	North American Vertical Datum 1988	5103
14RMR095900.las	NAD83 (National Spatial Reference System 2011)	1116	North American Vertical Datum 1988	5103
14RMR095915.las	NAD83 (National Spatial Reference System 2011)	1116	North American Vertical Datum 1988	5103
14RMR095930.las	NAD83 (National Spatial Reference System 2011)	1116	North American Vertical Datum 1988	5103
14RMR095945.las	NAD83 (National Spatial Reference System 2011)	1116	North American Vertical Datum 1988	5103
14RMR095960.las	NAD83 (National Spatial Reference System 2011)	1116	North American Vertical Datum 1988	5103
14RMR095975.las	NAD83 (National Spatial Reference System 2011)	1116	North American Vertical Datum 1988	5103
14RMR095990.las	NAD83 (National Spatial Reference System 2011)	1116	North American Vertical Datum 1988	5103
14RMR110810.las	NAD83 (National Spatial Reference System 2011)	1116	North American Vertical Datum 1988	5103
14RMR110825.las	NAD83 (National Spatial Reference System 2011)	1116	North American Vertical Datum 1988	5103
14RMR110840.las	NAD83 (National Spatial Reference System 2011)	1116	North American Vertical Datum 1988	5103
14RMR110855.las	NAD83 (National Spatial Reference System 2011)	1116	North American Vertical Datum 1988	5103
14RMR110870.las	NAD83 (National Spatial Reference System 2011)	1116	North American Vertical Datum 1988	5103
14RMR110885.las	NAD83 (National Spatial Reference System 2011)	1116	North American Vertical Datum 1988	5103
14RMR110900.las	NAD83 (National Spatial Reference System 2011)	1116	North American Vertical Datum 1988	5103
14RMR110915.las	NAD83 (National Spatial Reference System 2011)	1116	North American Vertical Datum 1988	5103
14RMR110930.las	NAD83 (National Spatial Reference System 2011)	1116	North American Vertical Datum 1988	5103
14RMR110945.las	NAD83 (National Spatial Reference System 2011)	1116	North American Vertical Datum 1988	5103
14RMR110960.las	NAD83 (National Spatial Reference System 2011)	1116	North American Vertical Datum 1988	5103
14RMR110975.las	NAD83 (National Spatial Reference System 2011)	1116	North American Vertical Datum 1988	5103
14RMR110990.las	NAD83 (National Spatial Reference System 2011)	1116	North American Vertical Datum 1988	5103
14RMR125735.las	NAD83 (National Spatial Reference System 2011)	1116	North American Vertical Datum 1988	5103
14RMR125750.las	NAD83 (National Spatial Reference System 2011)	1116	North American Vertical Datum 1988	5103
14RMR125765.las	NAD83 (National Spatial Reference System 2011)	1116	North American Vertical Datum 1988	5103

DPH-4 Report on Datums - continued

File	Horizontal Datum	EPSG Code	Vertical Datum	EPSG Code
14RMR125780.las	NAD83 (National Spatial Reference System 2011)	1116	North American Vertical Datum 1988	5103
14RMR125795.las	NAD83 (National Spatial Reference System 2011)	1116	North American Vertical Datum 1988	5103
14RMR125810.las	NAD83 (National Spatial Reference System 2011)	1116	North American Vertical Datum 1988	5103
14RMR125825.las	NAD83 (National Spatial Reference System 2011)	1116	North American Vertical Datum 1988	5103
14RMR125840.las	NAD83 (National Spatial Reference System 2011)	1116	North American Vertical Datum 1988	5103
14RMR125855.las	NAD83 (National Spatial Reference System 2011)	1116	North American Vertical Datum 1988	5103
14RMR125870.las	NAD83 (National Spatial Reference System 2011)	1116	North American Vertical Datum 1988	5103
14RMR125885.las	NAD83 (National Spatial Reference System 2011)	1116	North American Vertical Datum 1988	5103
14RMR125900.las	NAD83 (National Spatial Reference System 2011)	1116	North American Vertical Datum 1988	5103
14RMR125915.las	NAD83 (National Spatial Reference System 2011)	1116	North American Vertical Datum 1988	5103
14RMR125930.las	NAD83 (National Spatial Reference System 2011)	1116	North American Vertical Datum 1988	5103
14RMR125945.las	NAD83 (National Spatial Reference System 2011)	1116	North American Vertical Datum 1988	5103
14RMR125960.las	NAD83 (National Spatial Reference System 2011)	1116	North American Vertical Datum 1988	5103
14RMR125975.las	NAD83 (National Spatial Reference System 2011)	1116	North American Vertical Datum 1988	5103
14RMR125990.las	NAD83 (National Spatial Reference System 2011)	1116	North American Vertical Datum 1988	5103
14RMR140735.las	NAD83 (National Spatial Reference System 2011)	1116	North American Vertical Datum 1988	5103
14RMR140750.las	NAD83 (National Spatial Reference System 2011)	1116	North American Vertical Datum 1988	5103
14RMR140765.las	NAD83 (National Spatial Reference System 2011)	1116	North American Vertical Datum 1988	5103
14RMR140780.las	NAD83 (National Spatial Reference System 2011)	1116	North American Vertical Datum 1988	5103
14RMR140795.las	NAD83 (National Spatial Reference System 2011)	1116	North American Vertical Datum 1988	5103
14RMR140810.las	NAD83 (National Spatial Reference System 2011)	1116	North American Vertical Datum 1988	5103
14RMR140825.las	NAD83 (National Spatial Reference System 2011)	1116	North American Vertical Datum 1988	5103
14RMR140840.las	NAD83 (National Spatial Reference System 2011)	1116	North American Vertical Datum 1988	5103
14RMR140855.las	NAD83 (National Spatial Reference System 2011)	1116	North American Vertical Datum 1988	5103
14RMR140870.las	NAD83 (National Spatial Reference System 2011)	1116	North American Vertical Datum 1988	5103
14RMR140885.las	NAD83 (National Spatial Reference System 2011)	1116	North American Vertical Datum 1988	5103
14RMR140900.las	NAD83 (National Spatial Reference System 2011)	1116	North American Vertical Datum 1988	5103
14RMR140915.las	NAD83 (National Spatial Reference System 2011)	1116	North American Vertical Datum 1988	5103
14RMR140930.las	NAD83 (National Spatial Reference System 2011)	1116	North American Vertical Datum 1988	5103
14RMR140945.las	NAD83 (National Spatial Reference System 2011)	1116	North American Vertical Datum 1988	5103
14RMR140960.las	NAD83 (National Spatial Reference System 2011)	1116	North American Vertical Datum 1988	5103
14RMR155705.las	NAD83 (National Spatial Reference System 2011)	1116	North American Vertical Datum 1988	5103
14RMR155720.las	NAD83 (National Spatial Reference System 2011)	1116	North American Vertical Datum 1988	5103
14RMR155735.las	NAD83 (National Spatial Reference System 2011)	1116	North American Vertical Datum 1988	5103

DPH-4 Report on Datums - continued

File	Horizontal Datum	EPSG Code	Vertical Datum	EPSG Code
14RMR155750.las	NAD83 (National Spatial Reference System 2011)	1116	North American Vertical Datum 1988	5103
14RMR155765.las	NAD83 (National Spatial Reference System 2011)	1116	North American Vertical Datum 1988	5103
14RMR155780.las	NAD83 (National Spatial Reference System 2011)	1116	North American Vertical Datum 1988	5103
14RMR155795.las	NAD83 (National Spatial Reference System 2011)	1116	North American Vertical Datum 1988	5103
14RMR155810.las	NAD83 (National Spatial Reference System 2011)	1116	North American Vertical Datum 1988	5103
14RMR155825.las	NAD83 (National Spatial Reference System 2011)	1116	North American Vertical Datum 1988	5103
14RMR155840.las	NAD83 (National Spatial Reference System 2011)	1116	North American Vertical Datum 1988	5103
14RMR155855.las	NAD83 (National Spatial Reference System 2011)	1116	North American Vertical Datum 1988	5103
14RMR155870.las	NAD83 (National Spatial Reference System 2011)	1116	North American Vertical Datum 1988	5103
14RMR155885.las	NAD83 (National Spatial Reference System 2011)	1116	North American Vertical Datum 1988	5103
14RMR155900.las	NAD83 (National Spatial Reference System 2011)	1116	North American Vertical Datum 1988	5103
14RMR155915.las	NAD83 (National Spatial Reference System 2011)	1116	North American Vertical Datum 1988	5103
14RMR155930.las	NAD83 (National Spatial Reference System 2011)	1116	North American Vertical Datum 1988	5103
14RMR170705.las	NAD83 (National Spatial Reference System 2011)	1116	North American Vertical Datum 1988	5103
14RMR170720.las	NAD83 (National Spatial Reference System 2011)	1116	North American Vertical Datum 1988	5103
14RMR170735.las	NAD83 (National Spatial Reference System 2011)	1116	North American Vertical Datum 1988	5103
14RMR170750.las	NAD83 (National Spatial Reference System 2011)	1116	North American Vertical Datum 1988	5103
14RMR170765.las	NAD83 (National Spatial Reference System 2011)	1116	North American Vertical Datum 1988	5103
14RMR170780.las	NAD83 (National Spatial Reference System 2011)	1116	North American Vertical Datum 1988	5103
14RMR170795.las	NAD83 (National Spatial Reference System 2011)	1116	North American Vertical Datum 1988	5103
14RMR170810.las	NAD83 (National Spatial Reference System 2011)	1116	North American Vertical Datum 1988	5103
14RMR170825.las	NAD83 (National Spatial Reference System 2011)	1116	North American Vertical Datum 1988	5103
14RMR170840.las	NAD83 (National Spatial Reference System 2011)	1116	North American Vertical Datum 1988	5103
14RMR170855.las	NAD83 (National Spatial Reference System 2011)	1116	North American Vertical Datum 1988	5103
14RMR170870.las	NAD83 (National Spatial Reference System 2011)	1116	North American Vertical Datum 1988	5103
14RMR170885.las	NAD83 (National Spatial Reference System 2011)	1116	North American Vertical Datum 1988	5103
14RMR170900.las	NAD83 (National Spatial Reference System 2011)	1116	North American Vertical Datum 1988	5103
14RMR185705.las	NAD83 (National Spatial Reference System 2011)	1116	North American Vertical Datum 1988	5103
14RMR185720.las	NAD83 (National Spatial Reference System 2011)	1116	North American Vertical Datum 1988	5103
14RMR185735.las	NAD83 (National Spatial Reference System 2011)	1116	North American Vertical Datum 1988	5103
14RMR185750.las	NAD83 (National Spatial Reference System 2011)	1116	North American Vertical Datum 1988	5103
14RMR185765.las	NAD83 (National Spatial Reference System 2011)	1116	North American Vertical Datum 1988	5103
14RMR185780.las	NAD83 (National Spatial Reference System 2011)	1116	North American Vertical Datum 1988	5103
14RMR185795.las	NAD83 (National Spatial Reference System 2011)	1116	North American Vertical Datum 1988	5103

DPH-4 Report on Datums - continued

File	Horizontal Datum	EPSG Code	Vertical Datum	EPSG Code
14RMR185810.las	NAD83 (National Spatial Reference System 2011)	1116	North American Vertical Datum 1988	5103
14RMR185825.las	NAD83 (National Spatial Reference System 2011)	1116	North American Vertical Datum 1988	5103
14RMR185840.las	NAD83 (National Spatial Reference System 2011)	1116	North American Vertical Datum 1988	5103
14RMR185855.las	NAD83 (National Spatial Reference System 2011)	1116	North American Vertical Datum 1988	5103
14RMR200675.las	NAD83 (National Spatial Reference System 2011)	1116	North American Vertical Datum 1988	5103
14RMR200690.las	NAD83 (National Spatial Reference System 2011)	1116	North American Vertical Datum 1988	5103
14RMR200705.las	NAD83 (National Spatial Reference System 2011)	1116	North American Vertical Datum 1988	5103
14RMR200720.las	NAD83 (National Spatial Reference System 2011)	1116	North American Vertical Datum 1988	5103
14RMR200735.las	NAD83 (National Spatial Reference System 2011)	1116	North American Vertical Datum 1988	5103
14RMR200750.las	NAD83 (National Spatial Reference System 2011)	1116	North American Vertical Datum 1988	5103
14RMR200765.las	NAD83 (National Spatial Reference System 2011)	1116	North American Vertical Datum 1988	5103
14RMR200780.las	NAD83 (National Spatial Reference System 2011)	1116	North American Vertical Datum 1988	5103
14RMR200795.las	NAD83 (National Spatial Reference System 2011)	1116	North American Vertical Datum 1988	5103
14RMR200810.las	NAD83 (National Spatial Reference System 2011)	1116	North American Vertical Datum 1988	5103
14RMR200825.las	NAD83 (National Spatial Reference System 2011)	1116	North American Vertical Datum 1988	5103
14RMR215660.las	NAD83 (National Spatial Reference System 2011)	1116	North American Vertical Datum 1988	5103
14RMR215675.las	NAD83 (National Spatial Reference System 2011)	1116	North American Vertical Datum 1988	5103
14RMR215690.las	NAD83 (National Spatial Reference System 2011)	1116	North American Vertical Datum 1988	5103
14RMR215705.las	NAD83 (National Spatial Reference System 2011)	1116	North American Vertical Datum 1988	5103
14RMR215720.las	NAD83 (National Spatial Reference System 2011)	1116	North American Vertical Datum 1988	5103
14RMR215735.las	NAD83 (National Spatial Reference System 2011)	1116	North American Vertical Datum 1988	5103
14RMR215750.las	NAD83 (National Spatial Reference System 2011)	1116	North American Vertical Datum 1988	5103
14RMR215765.las	NAD83 (National Spatial Reference System 2011)	1116	North American Vertical Datum 1988	5103
14RMR215780.las	NAD83 (National Spatial Reference System 2011)	1116	North American Vertical Datum 1988	5103
14RMR215795.las	NAD83 (National Spatial Reference System 2011)	1116	North American Vertical Datum 1988	5103
14RMR230660.las	NAD83 (National Spatial Reference System 2011)	1116	North American Vertical Datum 1988	5103
14RMR230675.las	NAD83 (National Spatial Reference System 2011)	1116	North American Vertical Datum 1988	5103
14RMR230690.las	NAD83 (National Spatial Reference System 2011)	1116	North American Vertical Datum 1988	5103
14RMR230705.las	NAD83 (National Spatial Reference System 2011)	1116	North American Vertical Datum 1988	5103
14RMR230720.las	NAD83 (National Spatial Reference System 2011)	1116	North American Vertical Datum 1988	5103
14RMR230735.las	NAD83 (National Spatial Reference System 2011)	1116	North American Vertical Datum 1988	5103
14RMR230750.las	NAD83 (National Spatial Reference System 2011)	1116	North American Vertical Datum 1988	5103
14RMR230765.las	NAD83 (National Spatial Reference System 2011)	1116	North American Vertical Datum 1988	5103
14RMR245645.las	NAD83 (National Spatial Reference System 2011)	1116	North American Vertical Datum 1988	5103

DPH-4 Report on Datums - continued

File	Horizontal Datum	EPSG Code	Vertical Datum	EPSG Code
14RMR245660.las	NAD83 (National Spatial Reference System 2011)	1116	North American Vertical Datum 1988	5103
14RMR245675.las	NAD83 (National Spatial Reference System 2011)	1116	North American Vertical Datum 1988	5103
14RMR245690.las	NAD83 (National Spatial Reference System 2011)	1116	North American Vertical Datum 1988	5103
14RMR245705.las	NAD83 (National Spatial Reference System 2011)	1116	North American Vertical Datum 1988	5103
14RMR245720.las	NAD83 (National Spatial Reference System 2011)	1116	North American Vertical Datum 1988	5103
14RMR245735.las	NAD83 (National Spatial Reference System 2011)	1116	North American Vertical Datum 1988	5103
14RMR245750.las	NAD83 (National Spatial Reference System 2011)	1116	North American Vertical Datum 1988	5103
14RMR260615.las	NAD83 (National Spatial Reference System 2011)	1116	North American Vertical Datum 1988	5103
14RMR260630.las	NAD83 (National Spatial Reference System 2011)	1116	North American Vertical Datum 1988	5103
14RMR260645.las	NAD83 (National Spatial Reference System 2011)	1116	North American Vertical Datum 1988	5103
14RMR260660.las	NAD83 (National Spatial Reference System 2011)	1116	North American Vertical Datum 1988	5103
14RMR260675.las	NAD83 (National Spatial Reference System 2011)	1116	North American Vertical Datum 1988	5103
14RMR260690.las	NAD83 (National Spatial Reference System 2011)	1116	North American Vertical Datum 1988	5103
14RMR260705.las	NAD83 (National Spatial Reference System 2011)	1116	North American Vertical Datum 1988	5103
14RMR260720.las	NAD83 (National Spatial Reference System 2011)	1116	North American Vertical Datum 1988	5103
14RMR260735.las	NAD83 (National Spatial Reference System 2011)	1116	North American Vertical Datum 1988	5103
14RMR275600.las	NAD83 (National Spatial Reference System 2011)	1116	North American Vertical Datum 1988	5103
14RMR275615.las	NAD83 (National Spatial Reference System 2011)	1116	North American Vertical Datum 1988	5103
14RMR275630.las	NAD83 (National Spatial Reference System 2011)	1116	North American Vertical Datum 1988	5103
14RMR275645.las	NAD83 (National Spatial Reference System 2011)	1116	North American Vertical Datum 1988	5103
14RMR275660.las	NAD83 (National Spatial Reference System 2011)	1116	North American Vertical Datum 1988	5103
14RMR275675.las	NAD83 (National Spatial Reference System 2011)	1116	North American Vertical Datum 1988	5103
14RMR275690.las	NAD83 (National Spatial Reference System 2011)	1116	North American Vertical Datum 1988	5103
14RMR275705.las	NAD83 (National Spatial Reference System 2011)	1116	North American Vertical Datum 1988	5103
14RMR275720.las	NAD83 (National Spatial Reference System 2011)	1116	North American Vertical Datum 1988	5103
14RMR290585.las	NAD83 (National Spatial Reference System 2011)	1116	North American Vertical Datum 1988	5103
14RMR290600.las	NAD83 (National Spatial Reference System 2011)	1116	North American Vertical Datum 1988	5103
14RMR290615.las	NAD83 (National Spatial Reference System 2011)	1116	North American Vertical Datum 1988	5103
14RMR290630.las	NAD83 (National Spatial Reference System 2011)	1116	North American Vertical Datum 1988	5103
14RMR290645.las	NAD83 (National Spatial Reference System 2011)	1116	North American Vertical Datum 1988	5103
14RMR290660.las	NAD83 (National Spatial Reference System 2011)	1116	North American Vertical Datum 1988	5103
14RMR290675.las	NAD83 (National Spatial Reference System 2011)	1116	North American Vertical Datum 1988	5103
14RMR290690.las	NAD83 (National Spatial Reference System 2011)	1116	North American Vertical Datum 1988	5103
14RMR290705.las	NAD83 (National Spatial Reference System 2011)	1116	North American Vertical Datum 1988	5103

DPH-4 Report on Datums - continued

File	Horizontal Datum	EPSG Code	Vertical Datum	EPSG Code
14RMR305585.las	NAD83 (National Spatial Reference System 2011)	1116	North American Vertical Datum 1988	5103
14RMR305600.las	NAD83 (National Spatial Reference System 2011)	1116	North American Vertical Datum 1988	5103
14RMR305615.las	NAD83 (National Spatial Reference System 2011)	1116	North American Vertical Datum 1988	5103
14RMR305630.las	NAD83 (National Spatial Reference System 2011)	1116	North American Vertical Datum 1988	5103
14RMR305645.las	NAD83 (National Spatial Reference System 2011)	1116	North American Vertical Datum 1988	5103
14RMR305660.las	NAD83 (National Spatial Reference System 2011)	1116	North American Vertical Datum 1988	5103
14RMR305675.las	NAD83 (National Spatial Reference System 2011)	1116	North American Vertical Datum 1988	5103
14RMR305690.las	NAD83 (National Spatial Reference System 2011)	1116	North American Vertical Datum 1988	5103
14RMR320585.las	NAD83 (National Spatial Reference System 2011)	1116	North American Vertical Datum 1988	5103
14RMR320600.las	NAD83 (National Spatial Reference System 2011)	1116	North American Vertical Datum 1988	5103
14RMR320615.las	NAD83 (National Spatial Reference System 2011)	1116	North American Vertical Datum 1988	5103
14RMR320630.las	NAD83 (National Spatial Reference System 2011)	1116	North American Vertical Datum 1988	5103
14RMR320645.las	NAD83 (National Spatial Reference System 2011)	1116	North American Vertical Datum 1988	5103
14RMR320660.las	NAD83 (National Spatial Reference System 2011)	1116	North American Vertical Datum 1988	5103
14RMR320675.las	NAD83 (National Spatial Reference System 2011)	1116	North American Vertical Datum 1988	5103
14RMR335555.las	NAD83 (National Spatial Reference System 2011)	1116	North American Vertical Datum 1988	5103
14RMR335570.las	NAD83 (National Spatial Reference System 2011)	1116	North American Vertical Datum 1988	5103
14RMR335585.las	NAD83 (National Spatial Reference System 2011)	1116	North American Vertical Datum 1988	5103
14RMR335600.las	NAD83 (National Spatial Reference System 2011)	1116	North American Vertical Datum 1988	5103
14RMR335615.las	NAD83 (National Spatial Reference System 2011)	1116	North American Vertical Datum 1988	5103
14RMR335630.las	NAD83 (National Spatial Reference System 2011)	1116	North American Vertical Datum 1988	5103
14RMR335645.las	NAD83 (National Spatial Reference System 2011)	1116	North American Vertical Datum 1988	5103
14RMR335660.las	NAD83 (National Spatial Reference System 2011)	1116	North American Vertical Datum 1988	5103
14RMR350555.las	NAD83 (National Spatial Reference System 2011)	1116	North American Vertical Datum 1988	5103
14RMR350570.las	NAD83 (National Spatial Reference System 2011)	1116	North American Vertical Datum 1988	5103
14RMR350585.las	NAD83 (National Spatial Reference System 2011)	1116	North American Vertical Datum 1988	5103
14RMR350600.las	NAD83 (National Spatial Reference System 2011)	1116	North American Vertical Datum 1988	5103
14RMR350615.las	NAD83 (National Spatial Reference System 2011)	1116	North American Vertical Datum 1988	5103
14RMR350630.las	NAD83 (National Spatial Reference System 2011)	1116	North American Vertical Datum 1988	5103
14RMR350645.las	NAD83 (National Spatial Reference System 2011)	1116	North American Vertical Datum 1988	5103
14RMR350660.las	NAD83 (National Spatial Reference System 2011)	1116	North American Vertical Datum 1988	5103
14RMR365555.las	NAD83 (National Spatial Reference System 2011)	1116	North American Vertical Datum 1988	5103
14RMR365570.las	NAD83 (National Spatial Reference System 2011)	1116	North American Vertical Datum 1988	5103
14RMR365585.las	NAD83 (National Spatial Reference System 2011)	1116	North American Vertical Datum 1988	5103

DPH-4 Report on Datums - continued

File	Horizontal Datum	EPSG Code	Vertical Datum	EPSG Code
14RMR365600.las	NAD83 (National Spatial Reference System 2011)	1116	North American Vertical Datum 1988	5103
14RMR365615.las	NAD83 (National Spatial Reference System 2011)	1116	North American Vertical Datum 1988	5103
14RMR365630.las	NAD83 (National Spatial Reference System 2011)	1116	North American Vertical Datum 1988	5103
14RMR365645.las	NAD83 (National Spatial Reference System 2011)	1116	North American Vertical Datum 1988	5103
14RMR380555.las	NAD83 (National Spatial Reference System 2011)	1116	North American Vertical Datum 1988	5103
14RMR380570.las	NAD83 (National Spatial Reference System 2011)	1116	North American Vertical Datum 1988	5103
14RMR380585.las	NAD83 (National Spatial Reference System 2011)	1116	North American Vertical Datum 1988	5103
14RMR380600.las	NAD83 (National Spatial Reference System 2011)	1116	North American Vertical Datum 1988	5103
14RMR380615.las	NAD83 (National Spatial Reference System 2011)	1116	North American Vertical Datum 1988	5103
14RMR380630.las	NAD83 (National Spatial Reference System 2011)	1116	North American Vertical Datum 1988	5103
14RMR380645.las	NAD83 (National Spatial Reference System 2011)	1116	North American Vertical Datum 1988	5103
14RMR395570.las	NAD83 (National Spatial Reference System 2011)	1116	North American Vertical Datum 1988	5103
14RMR395585.las	NAD83 (National Spatial Reference System 2011)	1116	North American Vertical Datum 1988	5103
14RMR395600.las	NAD83 (National Spatial Reference System 2011)	1116	North American Vertical Datum 1988	5103
14RMR395615.las	NAD83 (National Spatial Reference System 2011)	1116	North American Vertical Datum 1988	5103
14RMR395630.las	NAD83 (National Spatial Reference System 2011)	1116	North American Vertical Datum 1988	5103
14RMR410525.las	NAD83 (National Spatial Reference System 2011)	1116	North American Vertical Datum 1988	5103
14RMR410540.las	NAD83 (National Spatial Reference System 2011)	1116	North American Vertical Datum 1988	5103
14RMR410555.las	NAD83 (National Spatial Reference System 2011)	1116	North American Vertical Datum 1988	5103
14RMR410570.las	NAD83 (National Spatial Reference System 2011)	1116	North American Vertical Datum 1988	5103
14RMR410585.las	NAD83 (National Spatial Reference System 2011)	1116	North American Vertical Datum 1988	5103
14RMR410600.las	NAD83 (National Spatial Reference System 2011)	1116	North American Vertical Datum 1988	5103
14RMR410615.las	NAD83 (National Spatial Reference System 2011)	1116	North American Vertical Datum 1988	5103
14RMR410630.las	NAD83 (National Spatial Reference System 2011)	1116	North American Vertical Datum 1988	5103
14RMR425525.las	NAD83 (National Spatial Reference System 2011)	1116	North American Vertical Datum 1988	5103
14RMR425540.las	NAD83 (National Spatial Reference System 2011)	1116	North American Vertical Datum 1988	5103
14RMR425555.las	NAD83 (National Spatial Reference System 2011)	1116	North American Vertical Datum 1988	5103
14RMR425570.las	NAD83 (National Spatial Reference System 2011)	1116	North American Vertical Datum 1988	5103
14RMR425585.las	NAD83 (National Spatial Reference System 2011)	1116	North American Vertical Datum 1988	5103
14RMR425600.las	NAD83 (National Spatial Reference System 2011)	1116	North American Vertical Datum 1988	5103
14RMR425615.las	NAD83 (National Spatial Reference System 2011)	1116	North American Vertical Datum 1988	5103
14RMR440525.las	NAD83 (National Spatial Reference System 2011)	1116	North American Vertical Datum 1988	5103
14RMR440540.las	NAD83 (National Spatial Reference System 2011)	1116	North American Vertical Datum 1988	5103
14RMR440555.las	NAD83 (National Spatial Reference System 2011)	1116	North American Vertical Datum 1988	5103

DPH-4 Report on Datums - continued

File	Horizontal Datum	EPSG Code	Vertical Datum	EPSG Code
14RMR440570.las	NAD83 (National Spatial Reference System 2011)	1116	North American Vertical Datum 1988	5103
14RMR440585.las	NAD83 (National Spatial Reference System 2011)	1116	North American Vertical Datum 1988	5103
14RMR440600.las	NAD83 (National Spatial Reference System 2011)	1116	North American Vertical Datum 1988	5103
14RMR440615.las	NAD83 (National Spatial Reference System 2011)	1116	North American Vertical Datum 1988	5103
14RMR455195.las	NAD83 (National Spatial Reference System 2011)	1116	North American Vertical Datum 1988	5103
14RMR455210.las	NAD83 (National Spatial Reference System 2011)	1116	North American Vertical Datum 1988	5103
14RMR455510.las	NAD83 (National Spatial Reference System 2011)	1116	North American Vertical Datum 1988	5103
14RMR455525.las	NAD83 (National Spatial Reference System 2011)	1116	North American Vertical Datum 1988	5103
14RMR455540.las	NAD83 (National Spatial Reference System 2011)	1116	North American Vertical Datum 1988	5103
14RMR455555.las	NAD83 (National Spatial Reference System 2011)	1116	North American Vertical Datum 1988	5103
14RMR455570.las	NAD83 (National Spatial Reference System 2011)	1116	North American Vertical Datum 1988	5103
14RMR455585.las	NAD83 (National Spatial Reference System 2011)	1116	North American Vertical Datum 1988	5103
14RMR455600.las	NAD83 (National Spatial Reference System 2011)	1116	North American Vertical Datum 1988	5103
14RMR470195.las	NAD83 (National Spatial Reference System 2011)	1116	North American Vertical Datum 1988	5103
14RMR470210.las	NAD83 (National Spatial Reference System 2011)	1116	North American Vertical Datum 1988	5103
14RMR470225.las	NAD83 (National Spatial Reference System 2011)	1116	North American Vertical Datum 1988	5103
14RMR470405.las	NAD83 (National Spatial Reference System 2011)	1116	North American Vertical Datum 1988	5103
14RMR470420.las	NAD83 (National Spatial Reference System 2011)	1116	North American Vertical Datum 1988	5103
14RMR470435.las	NAD83 (National Spatial Reference System 2011)	1116	North American Vertical Datum 1988	5103
14RMR470450.las	NAD83 (National Spatial Reference System 2011)	1116	North American Vertical Datum 1988	5103
14RMR470465.las	NAD83 (National Spatial Reference System 2011)	1116	North American Vertical Datum 1988	5103
14RMR470495.las	NAD83 (National Spatial Reference System 2011)	1116	North American Vertical Datum 1988	5103
14RMR470510.las	NAD83 (National Spatial Reference System 2011)	1116	North American Vertical Datum 1988	5103
14RMR470525.las	NAD83 (National Spatial Reference System 2011)	1116	North American Vertical Datum 1988	5103
14RMR470540.las	NAD83 (National Spatial Reference System 2011)	1116	North American Vertical Datum 1988	5103
14RMR470555.las	NAD83 (National Spatial Reference System 2011)	1116	North American Vertical Datum 1988	5103
14RMR470570.las	NAD83 (National Spatial Reference System 2011)	1116	North American Vertical Datum 1988	5103
14RMR470585.las	NAD83 (National Spatial Reference System 2011)	1116	North American Vertical Datum 1988	5103
14RMR470600.las	NAD83 (National Spatial Reference System 2011)	1116	North American Vertical Datum 1988	5103
14RMR485195.las	NAD83 (National Spatial Reference System 2011)	1116	North American Vertical Datum 1988	5103
14RMR485210.las	NAD83 (National Spatial Reference System 2011)	1116	North American Vertical Datum 1988	5103
14RMR485225.las	NAD83 (National Spatial Reference System 2011)	1116	North American Vertical Datum 1988	5103
14RMR485240.las	NAD83 (National Spatial Reference System 2011)	1116	North American Vertical Datum 1988	5103
14RMR485255.las	NAD83 (National Spatial Reference System 2011)	1116	North American Vertical Datum 1988	5103

DPH-4 Report on Datums - continued

File	Horizontal Datum	EPSG Code	Vertical Datum	EPSG Code
14RMR485405.las	NAD83 (National Spatial Reference System 2011)	1116	North American Vertical Datum 1988	5103
14RMR485420.las	NAD83 (National Spatial Reference System 2011)	1116	North American Vertical Datum 1988	5103
14RMR485435.las	NAD83 (National Spatial Reference System 2011)	1116	North American Vertical Datum 1988	5103
14RMR485450.las	NAD83 (National Spatial Reference System 2011)	1116	North American Vertical Datum 1988	5103
14RMR485465.las	NAD83 (National Spatial Reference System 2011)	1116	North American Vertical Datum 1988	5103
14RMR485480.las	NAD83 (National Spatial Reference System 2011)	1116	North American Vertical Datum 1988	5103
14RMR485495.las	NAD83 (National Spatial Reference System 2011)	1116	North American Vertical Datum 1988	5103
14RMR485510.las	NAD83 (National Spatial Reference System 2011)	1116	North American Vertical Datum 1988	5103
14RMR485525.las	NAD83 (National Spatial Reference System 2011)	1116	North American Vertical Datum 1988	5103
14RMR485540.las	NAD83 (National Spatial Reference System 2011)	1116	North American Vertical Datum 1988	5103
14RMR485555.las	NAD83 (National Spatial Reference System 2011)	1116	North American Vertical Datum 1988	5103
14RMR485570.las	NAD83 (National Spatial Reference System 2011)	1116	North American Vertical Datum 1988	5103
14RMR485585.las	NAD83 (National Spatial Reference System 2011)	1116	North American Vertical Datum 1988	5103
14RMR500150.las	NAD83 (National Spatial Reference System 2011)	1116	North American Vertical Datum 1988	5103
14RMR500165.las	NAD83 (National Spatial Reference System 2011)	1116	North American Vertical Datum 1988	5103
14RMR500180.las	NAD83 (National Spatial Reference System 2011)	1116	North American Vertical Datum 1988	5103
14RMR500195.las	NAD83 (National Spatial Reference System 2011)	1116	North American Vertical Datum 1988	5103
14RMR500210.las	NAD83 (National Spatial Reference System 2011)	1116	North American Vertical Datum 1988	5103
14RMR500225.las	NAD83 (National Spatial Reference System 2011)	1116	North American Vertical Datum 1988	5103
14RMR500240.las	NAD83 (National Spatial Reference System 2011)	1116	North American Vertical Datum 1988	5103
14RMR500255.las	NAD83 (National Spatial Reference System 2011)	1116	North American Vertical Datum 1988	5103
14RMR500270.las	NAD83 (National Spatial Reference System 2011)	1116	North American Vertical Datum 1988	5103
14RMR500285.las	NAD83 (National Spatial Reference System 2011)	1116	North American Vertical Datum 1988	5103
14RMR500300.las	NAD83 (National Spatial Reference System 2011)	1116	North American Vertical Datum 1988	5103
14RMR500315.las	NAD83 (National Spatial Reference System 2011)	1116	North American Vertical Datum 1988	5103
14RMR500330.las	NAD83 (National Spatial Reference System 2011)	1116	North American Vertical Datum 1988	5103
14RMR500345.las	NAD83 (National Spatial Reference System 2011)	1116	North American Vertical Datum 1988	5103
14RMR500360.las	NAD83 (National Spatial Reference System 2011)	1116	North American Vertical Datum 1988	5103
14RMR500405.las	NAD83 (National Spatial Reference System 2011)	1116	North American Vertical Datum 1988	5103
14RMR500420.las	NAD83 (National Spatial Reference System 2011)	1116	North American Vertical Datum 1988	5103
14RMR500435.las	NAD83 (National Spatial Reference System 2011)	1116	North American Vertical Datum 1988	5103
14RMR500450.las	NAD83 (National Spatial Reference System 2011)	1116	North American Vertical Datum 1988	5103
14RMR500465.las	NAD83 (National Spatial Reference System 2011)	1116	North American Vertical Datum 1988	5103
14RMR500480.las	NAD83 (National Spatial Reference System 2011)	1116	North American Vertical Datum 1988	5103

DPH-4 Report on Datums - continued

File	Horizontal Datum	EPSG Code	Vertical Datum	EPSG Code
14RMR500495.las	NAD83 (National Spatial Reference System 2011)	1116	North American Vertical Datum 1988	5103
14RMR500510.las	NAD83 (National Spatial Reference System 2011)	1116	North American Vertical Datum 1988	5103
14RMR500525.las	NAD83 (National Spatial Reference System 2011)	1116	North American Vertical Datum 1988	5103
14RMR500540.las	NAD83 (National Spatial Reference System 2011)	1116	North American Vertical Datum 1988	5103
14RMR500555.las	NAD83 (National Spatial Reference System 2011)	1116	North American Vertical Datum 1988	5103
14RMR500570.las	NAD83 (National Spatial Reference System 2011)	1116	North American Vertical Datum 1988	5103
14RMR500585.las	NAD83 (National Spatial Reference System 2011)	1116	North American Vertical Datum 1988	5103
14RMR515150.las	NAD83 (National Spatial Reference System 2011)	1116	North American Vertical Datum 1988	5103
14RMR515165.las	NAD83 (National Spatial Reference System 2011)	1116	North American Vertical Datum 1988	5103
14RMR515180.las	NAD83 (National Spatial Reference System 2011)	1116	North American Vertical Datum 1988	5103
14RMR515195.las	NAD83 (National Spatial Reference System 2011)	1116	North American Vertical Datum 1988	5103
14RMR515210.las	NAD83 (National Spatial Reference System 2011)	1116	North American Vertical Datum 1988	5103
14RMR515225.las	NAD83 (National Spatial Reference System 2011)	1116	North American Vertical Datum 1988	5103
14RMR515240.las	NAD83 (National Spatial Reference System 2011)	1116	North American Vertical Datum 1988	5103
14RMR515255.las	NAD83 (National Spatial Reference System 2011)	1116	North American Vertical Datum 1988	5103
14RMR515270.las	NAD83 (National Spatial Reference System 2011)	1116	North American Vertical Datum 1988	5103
14RMR515285.las	NAD83 (National Spatial Reference System 2011)	1116	North American Vertical Datum 1988	5103
14RMR515300.las	NAD83 (National Spatial Reference System 2011)	1116	North American Vertical Datum 1988	5103
14RMR515315.las	NAD83 (National Spatial Reference System 2011)	1116	North American Vertical Datum 1988	5103
14RMR515330.las	NAD83 (National Spatial Reference System 2011)	1116	North American Vertical Datum 1988	5103
14RMR515345.las	NAD83 (National Spatial Reference System 2011)	1116	North American Vertical Datum 1988	5103
14RMR515360.las	NAD83 (National Spatial Reference System 2011)	1116	North American Vertical Datum 1988	5103
14RMR515375.las	NAD83 (National Spatial Reference System 2011)	1116	North American Vertical Datum 1988	5103
14RMR515390.las	NAD83 (National Spatial Reference System 2011)	1116	North American Vertical Datum 1988	5103
14RMR515405.las	NAD83 (National Spatial Reference System 2011)	1116	North American Vertical Datum 1988	5103
14RMR515420.las	NAD83 (National Spatial Reference System 2011)	1116	North American Vertical Datum 1988	5103
14RMR515435.las	NAD83 (National Spatial Reference System 2011)	1116	North American Vertical Datum 1988	5103
14RMR515450.las	NAD83 (National Spatial Reference System 2011)	1116	North American Vertical Datum 1988	5103
14RMR515465.las	NAD83 (National Spatial Reference System 2011)	1116	North American Vertical Datum 1988	5103
14RMR515480.las	NAD83 (National Spatial Reference System 2011)	1116	North American Vertical Datum 1988	5103
14RMR515495.las	NAD83 (National Spatial Reference System 2011)	1116	North American Vertical Datum 1988	5103
14RMR515510.las	NAD83 (National Spatial Reference System 2011)	1116	North American Vertical Datum 1988	5103
14RMR515525.las	NAD83 (National Spatial Reference System 2011)	1116	North American Vertical Datum 1988	5103
14RMR515540.las	NAD83 (National Spatial Reference System 2011)	1116	North American Vertical Datum 1988	5103

DPH-4 Report on Datums - continued

File	Horizontal Datum	EPSG Code	Vertical Datum	EPSG Code
14RMR515555.las	NAD83 (National Spatial Reference System 2011)	1116	North American Vertical Datum 1988	5103
14RMR515570.las	NAD83 (National Spatial Reference System 2011)	1116	North American Vertical Datum 1988	5103
14RMR530150.las	NAD83 (National Spatial Reference System 2011)	1116	North American Vertical Datum 1988	5103
14RMR530165.las	NAD83 (National Spatial Reference System 2011)	1116	North American Vertical Datum 1988	5103
14RMR530180.las	NAD83 (National Spatial Reference System 2011)	1116	North American Vertical Datum 1988	5103
14RMR530195.las	NAD83 (National Spatial Reference System 2011)	1116	North American Vertical Datum 1988	5103
14RMR530210.las	NAD83 (National Spatial Reference System 2011)	1116	North American Vertical Datum 1988	5103
14RMR530225.las	NAD83 (National Spatial Reference System 2011)	1116	North American Vertical Datum 1988	5103
14RMR530240.las	NAD83 (National Spatial Reference System 2011)	1116	North American Vertical Datum 1988	5103
14RMR530255.las	NAD83 (National Spatial Reference System 2011)	1116	North American Vertical Datum 1988	5103
14RMR530270.las	NAD83 (National Spatial Reference System 2011)	1116	North American Vertical Datum 1988	5103
14RMR530285.las	NAD83 (National Spatial Reference System 2011)	1116	North American Vertical Datum 1988	5103
14RMR530300.las	NAD83 (National Spatial Reference System 2011)	1116	North American Vertical Datum 1988	5103
14RMR530315.las	NAD83 (National Spatial Reference System 2011)	1116	North American Vertical Datum 1988	5103
14RMR530330.las	NAD83 (National Spatial Reference System 2011)	1116	North American Vertical Datum 1988	5103
14RMR530345.las	NAD83 (National Spatial Reference System 2011)	1116	North American Vertical Datum 1988	5103
14RMR530360.las	NAD83 (National Spatial Reference System 2011)	1116	North American Vertical Datum 1988	5103
14RMR530375.las	NAD83 (National Spatial Reference System 2011)	1116	North American Vertical Datum 1988	5103
14RMR530390.las	NAD83 (National Spatial Reference System 2011)	1116	North American Vertical Datum 1988	5103
14RMR530405.las	NAD83 (National Spatial Reference System 2011)	1116	North American Vertical Datum 1988	5103
14RMR530420.las	NAD83 (National Spatial Reference System 2011)	1116	North American Vertical Datum 1988	5103
14RMR530435.las	NAD83 (National Spatial Reference System 2011)	1116	North American Vertical Datum 1988	5103
14RMR530450.las	NAD83 (National Spatial Reference System 2011)	1116	North American Vertical Datum 1988	5103
14RMR530465.las	NAD83 (National Spatial Reference System 2011)	1116	North American Vertical Datum 1988	5103
14RMR530480.las	NAD83 (National Spatial Reference System 2011)	1116	North American Vertical Datum 1988	5103
14RMR530495.las	NAD83 (National Spatial Reference System 2011)	1116	North American Vertical Datum 1988	5103
14RMR530510.las	NAD83 (National Spatial Reference System 2011)	1116	North American Vertical Datum 1988	5103
14RMR530525.las	NAD83 (National Spatial Reference System 2011)	1116	North American Vertical Datum 1988	5103
14RMR530540.las	NAD83 (National Spatial Reference System 2011)	1116	North American Vertical Datum 1988	5103
14RMR530555.las	NAD83 (National Spatial Reference System 2011)	1116	North American Vertical Datum 1988	5103
14RMR545105.las	NAD83 (National Spatial Reference System 2011)	1116	North American Vertical Datum 1988	5103
14RMR545120.las	NAD83 (National Spatial Reference System 2011)	1116	North American Vertical Datum 1988	5103
14RMR545135.las	NAD83 (National Spatial Reference System 2011)	1116	North American Vertical Datum 1988	5103
14RMR545150.las	NAD83 (National Spatial Reference System 2011)	1116	North American Vertical Datum 1988	5103

DPH-4 Report on Datums - continued

File	Horizontal Datum	EPSG Code	Vertical Datum	EPSG Code
14RMR545165.las	NAD83 (National Spatial Reference System 2011)	1116	North American Vertical Datum 1988	5103
14RMR545180.las	NAD83 (National Spatial Reference System 2011)	1116	North American Vertical Datum 1988	5103
14RMR545195.las	NAD83 (National Spatial Reference System 2011)	1116	North American Vertical Datum 1988	5103
14RMR545210.las	NAD83 (National Spatial Reference System 2011)	1116	North American Vertical Datum 1988	5103
14RMR545225.las	NAD83 (National Spatial Reference System 2011)	1116	North American Vertical Datum 1988	5103
14RMR545240.las	NAD83 (National Spatial Reference System 2011)	1116	North American Vertical Datum 1988	5103
14RMR545255.las	NAD83 (National Spatial Reference System 2011)	1116	North American Vertical Datum 1988	5103
14RMR545270.las	NAD83 (National Spatial Reference System 2011)	1116	North American Vertical Datum 1988	5103
14RMR545285.las	NAD83 (National Spatial Reference System 2011)	1116	North American Vertical Datum 1988	5103
14RMR545300.las	NAD83 (National Spatial Reference System 2011)	1116	North American Vertical Datum 1988	5103
14RMR545315.las	NAD83 (National Spatial Reference System 2011)	1116	North American Vertical Datum 1988	5103
14RMR545330.las	NAD83 (National Spatial Reference System 2011)	1116	North American Vertical Datum 1988	5103
14RMR545345.las	NAD83 (National Spatial Reference System 2011)	1116	North American Vertical Datum 1988	5103
14RMR545360.las	NAD83 (National Spatial Reference System 2011)	1116	North American Vertical Datum 1988	5103
14RMR545375.las	NAD83 (National Spatial Reference System 2011)	1116	North American Vertical Datum 1988	5103
14RMR545390.las	NAD83 (National Spatial Reference System 2011)	1116	North American Vertical Datum 1988	5103
14RMR545405.las	NAD83 (National Spatial Reference System 2011)	1116	North American Vertical Datum 1988	5103
14RMR545420.las	NAD83 (National Spatial Reference System 2011)	1116	North American Vertical Datum 1988	5103
14RMR545435.las	NAD83 (National Spatial Reference System 2011)	1116	North American Vertical Datum 1988	5103
14RMR545450.las	NAD83 (National Spatial Reference System 2011)	1116	North American Vertical Datum 1988	5103
14RMR545465.las	NAD83 (National Spatial Reference System 2011)	1116	North American Vertical Datum 1988	5103
14RMR545480.las	NAD83 (National Spatial Reference System 2011)	1116	North American Vertical Datum 1988	5103
14RMR545495.las	NAD83 (National Spatial Reference System 2011)	1116	North American Vertical Datum 1988	5103
14RMR545510.las	NAD83 (National Spatial Reference System 2011)	1116	North American Vertical Datum 1988	5103
14RMR545525.las	NAD83 (National Spatial Reference System 2011)	1116	North American Vertical Datum 1988	5103
14RMR545540.las	NAD83 (National Spatial Reference System 2011)	1116	North American Vertical Datum 1988	5103
14RMR545555.las	NAD83 (National Spatial Reference System 2011)	1116	North American Vertical Datum 1988	5103
14RMR560000.las	NAD83 (National Spatial Reference System 2011)	1116	North American Vertical Datum 1988	5103
14RMR560015.las	NAD83 (National Spatial Reference System 2011)	1116	North American Vertical Datum 1988	5103
14RMR560030.las	NAD83 (National Spatial Reference System 2011)	1116	North American Vertical Datum 1988	5103
14RMR560045.las	NAD83 (National Spatial Reference System 2011)	1116	North American Vertical Datum 1988	5103
14RMR560060.las	NAD83 (National Spatial Reference System 2011)	1116	North American Vertical Datum 1988	5103
14RMR560075.las	NAD83 (National Spatial Reference System 2011)	1116	North American Vertical Datum 1988	5103
14RMR560090.las	NAD83 (National Spatial Reference System 2011)	1116	North American Vertical Datum 1988	5103

DPH-4 Report on Datums - continued

File	Horizontal Datum	EPSG Code	Vertical Datum	EPSG Code
14RMR560105.las	NAD83 (National Spatial Reference System 2011)	1116	North American Vertical Datum 1988	5103
14RMR560120.las	NAD83 (National Spatial Reference System 2011)	1116	North American Vertical Datum 1988	5103
14RMR560135.las	NAD83 (National Spatial Reference System 2011)	1116	North American Vertical Datum 1988	5103
14RMR560150.las	NAD83 (National Spatial Reference System 2011)	1116	North American Vertical Datum 1988	5103
14RMR560165.las	NAD83 (National Spatial Reference System 2011)	1116	North American Vertical Datum 1988	5103
14RMR560180.las	NAD83 (National Spatial Reference System 2011)	1116	North American Vertical Datum 1988	5103
14RMR560195.las	NAD83 (National Spatial Reference System 2011)	1116	North American Vertical Datum 1988	5103
14RMR560210.las	NAD83 (National Spatial Reference System 2011)	1116	North American Vertical Datum 1988	5103
14RMR560225.las	NAD83 (National Spatial Reference System 2011)	1116	North American Vertical Datum 1988	5103
14RMR560240.las	NAD83 (National Spatial Reference System 2011)	1116	North American Vertical Datum 1988	5103
14RMR560255.las	NAD83 (National Spatial Reference System 2011)	1116	North American Vertical Datum 1988	5103
14RMR560270.las	NAD83 (National Spatial Reference System 2011)	1116	North American Vertical Datum 1988	5103
14RMR560285.las	NAD83 (National Spatial Reference System 2011)	1116	North American Vertical Datum 1988	5103
14RMR560300.las	NAD83 (National Spatial Reference System 2011)	1116	North American Vertical Datum 1988	5103
14RMR560315.las	NAD83 (National Spatial Reference System 2011)	1116	North American Vertical Datum 1988	5103
14RMR560330.las	NAD83 (National Spatial Reference System 2011)	1116	North American Vertical Datum 1988	5103
14RMR560345.las	NAD83 (National Spatial Reference System 2011)	1116	North American Vertical Datum 1988	5103
14RMR560360.las	NAD83 (National Spatial Reference System 2011)	1116	North American Vertical Datum 1988	5103
14RMR560375.las	NAD83 (National Spatial Reference System 2011)	1116	North American Vertical Datum 1988	5103
14RMR560390.las	NAD83 (National Spatial Reference System 2011)	1116	North American Vertical Datum 1988	5103
14RMR560405.las	NAD83 (National Spatial Reference System 2011)	1116	North American Vertical Datum 1988	5103
14RMR560420.las	NAD83 (National Spatial Reference System 2011)	1116	North American Vertical Datum 1988	5103
14RMR560435.las	NAD83 (National Spatial Reference System 2011)	1116	North American Vertical Datum 1988	5103
14RMR560450.las	NAD83 (National Spatial Reference System 2011)	1116	North American Vertical Datum 1988	5103
14RMR560465.las	NAD83 (National Spatial Reference System 2011)	1116	North American Vertical Datum 1988	5103
14RMR560480.las	NAD83 (National Spatial Reference System 2011)	1116	North American Vertical Datum 1988	5103
14RMR560495.las	NAD83 (National Spatial Reference System 2011)	1116	North American Vertical Datum 1988	5103
14RMR560510.las	NAD83 (National Spatial Reference System 2011)	1116	North American Vertical Datum 1988	5103
14RMR560525.las	NAD83 (National Spatial Reference System 2011)	1116	North American Vertical Datum 1988	5103
14RMR560540.las	NAD83 (National Spatial Reference System 2011)	1116	North American Vertical Datum 1988	5103
14RMR575000.las	NAD83 (National Spatial Reference System 2011)	1116	North American Vertical Datum 1988	5103
14RMR575015.las	NAD83 (National Spatial Reference System 2011)	1116	North American Vertical Datum 1988	5103
14RMR575030.las	NAD83 (National Spatial Reference System 2011)	1116	North American Vertical Datum 1988	5103
14RMR575045.las	NAD83 (National Spatial Reference System 2011)	1116	North American Vertical Datum 1988	5103

DPH-4 Report on Datums - continued

File	Horizontal Datum	EPSG Code	Vertical Datum	EPSG Code
14RMR575060.las	NAD83 (National Spatial Reference System 2011)	1116	North American Vertical Datum 1988	5103
14RMR575075.las	NAD83 (National Spatial Reference System 2011)	1116	North American Vertical Datum 1988	5103
14RMR575090.las	NAD83 (National Spatial Reference System 2011)	1116	North American Vertical Datum 1988	5103
14RMR575105.las	NAD83 (National Spatial Reference System 2011)	1116	North American Vertical Datum 1988	5103
14RMR575120.las	NAD83 (National Spatial Reference System 2011)	1116	North American Vertical Datum 1988	5103
14RMR575135.las	NAD83 (National Spatial Reference System 2011)	1116	North American Vertical Datum 1988	5103
14RMR575150.las	NAD83 (National Spatial Reference System 2011)	1116	North American Vertical Datum 1988	5103
14RMR575165.las	NAD83 (National Spatial Reference System 2011)	1116	North American Vertical Datum 1988	5103
14RMR575180.las	NAD83 (National Spatial Reference System 2011)	1116	North American Vertical Datum 1988	5103
14RMR575195.las	NAD83 (National Spatial Reference System 2011)	1116	North American Vertical Datum 1988	5103
14RMR575210.las	NAD83 (National Spatial Reference System 2011)	1116	North American Vertical Datum 1988	5103
14RMR575225.las	NAD83 (National Spatial Reference System 2011)	1116	North American Vertical Datum 1988	5103
14RMR575240.las	NAD83 (National Spatial Reference System 2011)	1116	North American Vertical Datum 1988	5103
14RMR575255.las	NAD83 (National Spatial Reference System 2011)	1116	North American Vertical Datum 1988	5103
14RMR575270.las	NAD83 (National Spatial Reference System 2011)	1116	North American Vertical Datum 1988	5103
14RMR575285.las	NAD83 (National Spatial Reference System 2011)	1116	North American Vertical Datum 1988	5103
14RMR575300.las	NAD83 (National Spatial Reference System 2011)	1116	North American Vertical Datum 1988	5103
14RMR575315.las	NAD83 (National Spatial Reference System 2011)	1116	North American Vertical Datum 1988	5103
14RMR575330.las	NAD83 (National Spatial Reference System 2011)	1116	North American Vertical Datum 1988	5103
14RMR575345.las	NAD83 (National Spatial Reference System 2011)	1116	North American Vertical Datum 1988	5103
14RMR575360.las	NAD83 (National Spatial Reference System 2011)	1116	North American Vertical Datum 1988	5103
14RMR575375.las	NAD83 (National Spatial Reference System 2011)	1116	North American Vertical Datum 1988	5103
14RMR575390.las	NAD83 (National Spatial Reference System 2011)	1116	North American Vertical Datum 1988	5103
14RMR575405.las	NAD83 (National Spatial Reference System 2011)	1116	North American Vertical Datum 1988	5103
14RMR575420.las	NAD83 (National Spatial Reference System 2011)	1116	North American Vertical Datum 1988	5103
14RMR575435.las	NAD83 (National Spatial Reference System 2011)	1116	North American Vertical Datum 1988	5103
14RMR575450.las	NAD83 (National Spatial Reference System 2011)	1116	North American Vertical Datum 1988	5103
14RMR575465.las	NAD83 (National Spatial Reference System 2011)	1116	North American Vertical Datum 1988	5103
14RMR575480.las	NAD83 (National Spatial Reference System 2011)	1116	North American Vertical Datum 1988	5103
14RMR575495.las	NAD83 (National Spatial Reference System 2011)	1116	North American Vertical Datum 1988	5103
14RMR590000.las	NAD83 (National Spatial Reference System 2011)	1116	North American Vertical Datum 1988	5103
14RMR590015.las	NAD83 (National Spatial Reference System 2011)	1116	North American Vertical Datum 1988	5103
14RMR590030.las	NAD83 (National Spatial Reference System 2011)	1116	North American Vertical Datum 1988	5103
14RMR590045.las	NAD83 (National Spatial Reference System 2011)	1116	North American Vertical Datum 1988	5103

DPH-4 Report on Datums - continued

File	Horizontal Datum	EPSG Code	Vertical Datum	EPSG Code
14RMR590060.las	NAD83 (National Spatial Reference System 2011)	1116	North American Vertical Datum 1988	5103
14RMR590075.las	NAD83 (National Spatial Reference System 2011)	1116	North American Vertical Datum 1988	5103
14RMR590090.las	NAD83 (National Spatial Reference System 2011)	1116	North American Vertical Datum 1988	5103
14RMR590105.las	NAD83 (National Spatial Reference System 2011)	1116	North American Vertical Datum 1988	5103
14RMR590120.las	NAD83 (National Spatial Reference System 2011)	1116	North American Vertical Datum 1988	5103
14RMR590135.las	NAD83 (National Spatial Reference System 2011)	1116	North American Vertical Datum 1988	5103
14RMR590150.las	NAD83 (National Spatial Reference System 2011)	1116	North American Vertical Datum 1988	5103
14RMR590165.las	NAD83 (National Spatial Reference System 2011)	1116	North American Vertical Datum 1988	5103
14RMR590180.las	NAD83 (National Spatial Reference System 2011)	1116	North American Vertical Datum 1988	5103
14RMR590195.las	NAD83 (National Spatial Reference System 2011)	1116	North American Vertical Datum 1988	5103
14RMR590210.las	NAD83 (National Spatial Reference System 2011)	1116	North American Vertical Datum 1988	5103
14RMR590225.las	NAD83 (National Spatial Reference System 2011)	1116	North American Vertical Datum 1988	5103
14RMR590240.las	NAD83 (National Spatial Reference System 2011)	1116	North American Vertical Datum 1988	5103
14RMR590255.las	NAD83 (National Spatial Reference System 2011)	1116	North American Vertical Datum 1988	5103
14RMR590270.las	NAD83 (National Spatial Reference System 2011)	1116	North American Vertical Datum 1988	5103
14RMR590285.las	NAD83 (National Spatial Reference System 2011)	1116	North American Vertical Datum 1988	5103
14RMR590300.las	NAD83 (National Spatial Reference System 2011)	1116	North American Vertical Datum 1988	5103
14RMR590315.las	NAD83 (National Spatial Reference System 2011)	1116	North American Vertical Datum 1988	5103
14RMR590330.las	NAD83 (National Spatial Reference System 2011)	1116	North American Vertical Datum 1988	5103
14RMR590345.las	NAD83 (National Spatial Reference System 2011)	1116	North American Vertical Datum 1988	5103
14RMR590360.las	NAD83 (National Spatial Reference System 2011)	1116	North American Vertical Datum 1988	5103
14RMR590375.las	NAD83 (National Spatial Reference System 2011)	1116	North American Vertical Datum 1988	5103
14RMR590390.las	NAD83 (National Spatial Reference System 2011)	1116	North American Vertical Datum 1988	5103
14RMR590405.las	NAD83 (National Spatial Reference System 2011)	1116	North American Vertical Datum 1988	5103
14RMR590420.las	NAD83 (National Spatial Reference System 2011)	1116	North American Vertical Datum 1988	5103
14RMR590435.las	NAD83 (National Spatial Reference System 2011)	1116	North American Vertical Datum 1988	5103
14RMR590450.las	NAD83 (National Spatial Reference System 2011)	1116	North American Vertical Datum 1988	5103
14RMR605000.las	NAD83 (National Spatial Reference System 2011)	1116	North American Vertical Datum 1988	5103
14RMR605015.las	NAD83 (National Spatial Reference System 2011)	1116	North American Vertical Datum 1988	5103
14RMR605030.las	NAD83 (National Spatial Reference System 2011)	1116	North American Vertical Datum 1988	5103
14RMR605045.las	NAD83 (National Spatial Reference System 2011)	1116	North American Vertical Datum 1988	5103
14RMR605060.las	NAD83 (National Spatial Reference System 2011)	1116	North American Vertical Datum 1988	5103
14RMR605075.las	NAD83 (National Spatial Reference System 2011)	1116	North American Vertical Datum 1988	5103
14RMR605090.las	NAD83 (National Spatial Reference System 2011)	1116	North American Vertical Datum 1988	5103

DPH-4 Report on Datums - continued

File	Horizontal Datum	EPSG Code	Vertical Datum	EPSG Code
14RMR605105.las	NAD83 (National Spatial Reference System 2011)	1116	North American Vertical Datum 1988	5103
14RMR605120.las	NAD83 (National Spatial Reference System 2011)	1116	North American Vertical Datum 1988	5103
14RMR605135.las	NAD83 (National Spatial Reference System 2011)	1116	North American Vertical Datum 1988	5103
14RMR605150.las	NAD83 (National Spatial Reference System 2011)	1116	North American Vertical Datum 1988	5103
14RMR605165.las	NAD83 (National Spatial Reference System 2011)	1116	North American Vertical Datum 1988	5103
14RMR605180.las	NAD83 (National Spatial Reference System 2011)	1116	North American Vertical Datum 1988	5103
14RMR605195.las	NAD83 (National Spatial Reference System 2011)	1116	North American Vertical Datum 1988	5103
14RMR605210.las	NAD83 (National Spatial Reference System 2011)	1116	North American Vertical Datum 1988	5103
14RMR605225.las	NAD83 (National Spatial Reference System 2011)	1116	North American Vertical Datum 1988	5103
14RMR605240.las	NAD83 (National Spatial Reference System 2011)	1116	North American Vertical Datum 1988	5103
14RMR605255.las	NAD83 (National Spatial Reference System 2011)	1116	North American Vertical Datum 1988	5103
14RMR605270.las	NAD83 (National Spatial Reference System 2011)	1116	North American Vertical Datum 1988	5103
14RMR605285.las	NAD83 (National Spatial Reference System 2011)	1116	North American Vertical Datum 1988	5103
14RMR605300.las	NAD83 (National Spatial Reference System 2011)	1116	North American Vertical Datum 1988	5103
14RMR605315.las	NAD83 (National Spatial Reference System 2011)	1116	North American Vertical Datum 1988	5103
14RMR605330.las	NAD83 (National Spatial Reference System 2011)	1116	North American Vertical Datum 1988	5103
14RMR605345.las	NAD83 (National Spatial Reference System 2011)	1116	North American Vertical Datum 1988	5103
14RMR605360.las	NAD83 (National Spatial Reference System 2011)	1116	North American Vertical Datum 1988	5103
14RMR605375.las	NAD83 (National Spatial Reference System 2011)	1116	North American Vertical Datum 1988	5103
14RMR605390.las	NAD83 (National Spatial Reference System 2011)	1116	North American Vertical Datum 1988	5103
14RMR605405.las	NAD83 (National Spatial Reference System 2011)	1116	North American Vertical Datum 1988	5103
14RMR620000.las	NAD83 (National Spatial Reference System 2011)	1116	North American Vertical Datum 1988	5103
14RMR620015.las	NAD83 (National Spatial Reference System 2011)	1116	North American Vertical Datum 1988	5103
14RMR620030.las	NAD83 (National Spatial Reference System 2011)	1116	North American Vertical Datum 1988	5103
14RMR620045.las	NAD83 (National Spatial Reference System 2011)	1116	North American Vertical Datum 1988	5103
14RMR620060.las	NAD83 (National Spatial Reference System 2011)	1116	North American Vertical Datum 1988	5103
14RMR620075.las	NAD83 (National Spatial Reference System 2011)	1116	North American Vertical Datum 1988	5103
14RMR620090.las	NAD83 (National Spatial Reference System 2011)	1116	North American Vertical Datum 1988	5103
14RMR620105.las	NAD83 (National Spatial Reference System 2011)	1116	North American Vertical Datum 1988	5103
14RMR620120.las	NAD83 (National Spatial Reference System 2011)	1116	North American Vertical Datum 1988	5103
14RMR620135.las	NAD83 (National Spatial Reference System 2011)	1116	North American Vertical Datum 1988	5103
14RMR620150.las	NAD83 (National Spatial Reference System 2011)	1116	North American Vertical Datum 1988	5103
14RMR620165.las	NAD83 (National Spatial Reference System 2011)	1116	North American Vertical Datum 1988	5103
14RMR620180.las	NAD83 (National Spatial Reference System 2011)	1116	North American Vertical Datum 1988	5103

DPH-4 Report on Datums - continued

File	Horizontal Datum	EPSG Code	Vertical Datum	EPSG Code
14RMR620195.las	NAD83 (National Spatial Reference System 2011)	1116	North American Vertical Datum 1988	5103
14RMR620210.las	NAD83 (National Spatial Reference System 2011)	1116	North American Vertical Datum 1988	5103
14RMR620225.las	NAD83 (National Spatial Reference System 2011)	1116	North American Vertical Datum 1988	5103
14RMR620240.las	NAD83 (National Spatial Reference System 2011)	1116	North American Vertical Datum 1988	5103
14RMR620255.las	NAD83 (National Spatial Reference System 2011)	1116	North American Vertical Datum 1988	5103
14RMR620270.las	NAD83 (National Spatial Reference System 2011)	1116	North American Vertical Datum 1988	5103
14RMR620285.las	NAD83 (National Spatial Reference System 2011)	1116	North American Vertical Datum 1988	5103
14RMR620300.las	NAD83 (National Spatial Reference System 2011)	1116	North American Vertical Datum 1988	5103
14RMR620315.las	NAD83 (National Spatial Reference System 2011)	1116	North American Vertical Datum 1988	5103
14RMR620330.las	NAD83 (National Spatial Reference System 2011)	1116	North American Vertical Datum 1988	5103
14RMR620345.las	NAD83 (National Spatial Reference System 2011)	1116	North American Vertical Datum 1988	5103
14RMR620360.las	NAD83 (National Spatial Reference System 2011)	1116	North American Vertical Datum 1988	5103
14RMR620375.las	NAD83 (National Spatial Reference System 2011)	1116	North American Vertical Datum 1988	5103
14RMR620390.las	NAD83 (National Spatial Reference System 2011)	1116	North American Vertical Datum 1988	5103
14RMR620405.las	NAD83 (National Spatial Reference System 2011)	1116	North American Vertical Datum 1988	5103
14RMR635000.las	NAD83 (National Spatial Reference System 2011)	1116	North American Vertical Datum 1988	5103
14RMR635015.las	NAD83 (National Spatial Reference System 2011)	1116	North American Vertical Datum 1988	5103
14RMR635030.las	NAD83 (National Spatial Reference System 2011)	1116	North American Vertical Datum 1988	5103
14RMR635045.las	NAD83 (National Spatial Reference System 2011)	1116	North American Vertical Datum 1988	5103
14RMR635060.las	NAD83 (National Spatial Reference System 2011)	1116	North American Vertical Datum 1988	5103
14RMR635075.las	NAD83 (National Spatial Reference System 2011)	1116	North American Vertical Datum 1988	5103
14RMR635090.las	NAD83 (National Spatial Reference System 2011)	1116	North American Vertical Datum 1988	5103
14RMR635105.las	NAD83 (National Spatial Reference System 2011)	1116	North American Vertical Datum 1988	5103
14RMR635120.las	NAD83 (National Spatial Reference System 2011)	1116	North American Vertical Datum 1988	5103
14RMR635135.las	NAD83 (National Spatial Reference System 2011)	1116	North American Vertical Datum 1988	5103
14RMR635150.las	NAD83 (National Spatial Reference System 2011)	1116	North American Vertical Datum 1988	5103
14RMR635165.las	NAD83 (National Spatial Reference System 2011)	1116	North American Vertical Datum 1988	5103
14RMR635180.las	NAD83 (National Spatial Reference System 2011)	1116	North American Vertical Datum 1988	5103
14RMR635195.las	NAD83 (National Spatial Reference System 2011)	1116	North American Vertical Datum 1988	5103
14RMR635210.las	NAD83 (National Spatial Reference System 2011)	1116	North American Vertical Datum 1988	5103
14RMR635225.las	NAD83 (National Spatial Reference System 2011)	1116	North American Vertical Datum 1988	5103
14RMR635240.las	NAD83 (National Spatial Reference System 2011)	1116	North American Vertical Datum 1988	5103
14RMR635255.las	NAD83 (National Spatial Reference System 2011)	1116	North American Vertical Datum 1988	5103
14RMR635270.las	NAD83 (National Spatial Reference System 2011)	1116	North American Vertical Datum 1988	5103

DPH-4 Report on Datums - continued

File	Horizontal Datum	EPSG Code	Vertical Datum	EPSG Code
14RMR635285.las	NAD83 (National Spatial Reference System 2011)	1116	North American Vertical Datum 1988	5103
14RMR635300.las	NAD83 (National Spatial Reference System 2011)	1116	North American Vertical Datum 1988	5103
14RMR635315.las	NAD83 (National Spatial Reference System 2011)	1116	North American Vertical Datum 1988	5103
14RMR635330.las	NAD83 (National Spatial Reference System 2011)	1116	North American Vertical Datum 1988	5103
14RMR635345.las	NAD83 (National Spatial Reference System 2011)	1116	North American Vertical Datum 1988	5103
14RMR635360.las	NAD83 (National Spatial Reference System 2011)	1116	North American Vertical Datum 1988	5103
14RMR635375.las	NAD83 (National Spatial Reference System 2011)	1116	North American Vertical Datum 1988	5103
14RMR635390.las	NAD83 (National Spatial Reference System 2011)	1116	North American Vertical Datum 1988	5103
14RMR635405.las	NAD83 (National Spatial Reference System 2011)	1116	North American Vertical Datum 1988	5103
14RMR650000.las	NAD83 (National Spatial Reference System 2011)	1116	North American Vertical Datum 1988	5103
14RMR650015.las	NAD83 (National Spatial Reference System 2011)	1116	North American Vertical Datum 1988	5103
14RMR650030.las	NAD83 (National Spatial Reference System 2011)	1116	North American Vertical Datum 1988	5103
14RMR650045.las	NAD83 (National Spatial Reference System 2011)	1116	North American Vertical Datum 1988	5103
14RMR650060.las	NAD83 (National Spatial Reference System 2011)	1116	North American Vertical Datum 1988	5103
14RMR650075.las	NAD83 (National Spatial Reference System 2011)	1116	North American Vertical Datum 1988	5103
14RMR650090.las	NAD83 (National Spatial Reference System 2011)	1116	North American Vertical Datum 1988	5103
14RMR650105.las	NAD83 (National Spatial Reference System 2011)	1116	North American Vertical Datum 1988	5103
14RMR650120.las	NAD83 (National Spatial Reference System 2011)	1116	North American Vertical Datum 1988	5103
14RMR650135.las	NAD83 (National Spatial Reference System 2011)	1116	North American Vertical Datum 1988	5103
14RMR650150.las	NAD83 (National Spatial Reference System 2011)	1116	North American Vertical Datum 1988	5103
14RMR650165.las	NAD83 (National Spatial Reference System 2011)	1116	North American Vertical Datum 1988	5103
14RMR650180.las	NAD83 (National Spatial Reference System 2011)	1116	North American Vertical Datum 1988	5103
14RMR650195.las	NAD83 (National Spatial Reference System 2011)	1116	North American Vertical Datum 1988	5103
14RMR650210.las	NAD83 (National Spatial Reference System 2011)	1116	North American Vertical Datum 1988	5103
14RMR650225.las	NAD83 (National Spatial Reference System 2011)	1116	North American Vertical Datum 1988	5103
14RMR650240.las	NAD83 (National Spatial Reference System 2011)	1116	North American Vertical Datum 1988	5103
14RMR650255.las	NAD83 (National Spatial Reference System 2011)	1116	North American Vertical Datum 1988	5103
14RMR650270.las	NAD83 (National Spatial Reference System 2011)	1116	North American Vertical Datum 1988	5103
14RMR650285.las	NAD83 (National Spatial Reference System 2011)	1116	North American Vertical Datum 1988	5103
14RMR650300.las	NAD83 (National Spatial Reference System 2011)	1116	North American Vertical Datum 1988	5103
14RMR650315.las	NAD83 (National Spatial Reference System 2011)	1116	North American Vertical Datum 1988	5103
14RMR650330.las	NAD83 (National Spatial Reference System 2011)	1116	North American Vertical Datum 1988	5103
14RMR650345.las	NAD83 (National Spatial Reference System 2011)	1116	North American Vertical Datum 1988	5103
14RMR650360.las	NAD83 (National Spatial Reference System 2011)	1116	North American Vertical Datum 1988	5103

DPH-4 Report on Datums - continued

File	Horizontal Datum	EPSG Code	Vertical Datum	EPSG Code
14RMR650375.las	NAD83 (National Spatial Reference System 2011)	1116	North American Vertical Datum 1988	5103
14RMR650390.las	NAD83 (National Spatial Reference System 2011)	1116	North American Vertical Datum 1988	5103
14RMR650405.las	NAD83 (National Spatial Reference System 2011)	1116	North American Vertical Datum 1988	5103
14RMR665000.las	NAD83 (National Spatial Reference System 2011)	1116	North American Vertical Datum 1988	5103
14RMR665015.las	NAD83 (National Spatial Reference System 2011)	1116	North American Vertical Datum 1988	5103
14RMR665030.las	NAD83 (National Spatial Reference System 2011)	1116	North American Vertical Datum 1988	5103
14RMR665045.las	NAD83 (National Spatial Reference System 2011)	1116	North American Vertical Datum 1988	5103
14RMR665060.las	NAD83 (National Spatial Reference System 2011)	1116	North American Vertical Datum 1988	5103
14RMR665075.las	NAD83 (National Spatial Reference System 2011)	1116	North American Vertical Datum 1988	5103
14RMR665090.las	NAD83 (National Spatial Reference System 2011)	1116	North American Vertical Datum 1988	5103
14RMR665105.las	NAD83 (National Spatial Reference System 2011)	1116	North American Vertical Datum 1988	5103
14RMR665120.las	NAD83 (National Spatial Reference System 2011)	1116	North American Vertical Datum 1988	5103
14RMR665135.las	NAD83 (National Spatial Reference System 2011)	1116	North American Vertical Datum 1988	5103
14RMR665150.las	NAD83 (National Spatial Reference System 2011)	1116	North American Vertical Datum 1988	5103
14RMR665165.las	NAD83 (National Spatial Reference System 2011)	1116	North American Vertical Datum 1988	5103
14RMR665180.las	NAD83 (National Spatial Reference System 2011)	1116	North American Vertical Datum 1988	5103
14RMR665195.las	NAD83 (National Spatial Reference System 2011)	1116	North American Vertical Datum 1988	5103
14RMR665210.las	NAD83 (National Spatial Reference System 2011)	1116	North American Vertical Datum 1988	5103
14RMR665225.las	NAD83 (National Spatial Reference System 2011)	1116	North American Vertical Datum 1988	5103
14RMR665240.las	NAD83 (National Spatial Reference System 2011)	1116	North American Vertical Datum 1988	5103
14RMR665255.las	NAD83 (National Spatial Reference System 2011)	1116	North American Vertical Datum 1988	5103
14RMR665270.las	NAD83 (National Spatial Reference System 2011)	1116	North American Vertical Datum 1988	5103
14RMR665285.las	NAD83 (National Spatial Reference System 2011)	1116	North American Vertical Datum 1988	5103
14RMR665300.las	NAD83 (National Spatial Reference System 2011)	1116	North American Vertical Datum 1988	5103
14RMR665315.las	NAD83 (National Spatial Reference System 2011)	1116	North American Vertical Datum 1988	5103
14RMR665330.las	NAD83 (National Spatial Reference System 2011)	1116	North American Vertical Datum 1988	5103
14RMR665345.las	NAD83 (National Spatial Reference System 2011)	1116	North American Vertical Datum 1988	5103
14RMR665360.las	NAD83 (National Spatial Reference System 2011)	1116	North American Vertical Datum 1988	5103
14RMR665375.las	NAD83 (National Spatial Reference System 2011)	1116	North American Vertical Datum 1988	5103
14RMR680000.las	NAD83 (National Spatial Reference System 2011)	1116	North American Vertical Datum 1988	5103
14RMR680015.las	NAD83 (National Spatial Reference System 2011)	1116	North American Vertical Datum 1988	5103
14RMR680030.las	NAD83 (National Spatial Reference System 2011)	1116	North American Vertical Datum 1988	5103
14RMR680045.las	NAD83 (National Spatial Reference System 2011)	1116	North American Vertical Datum 1988	5103
14RMR680060.las	NAD83 (National Spatial Reference System 2011)	1116	North American Vertical Datum 1988	5103

DPH-4 Report on Datums - continued

File	Horizontal Datum	EPSG Code	Vertical Datum	EPSG Code
14RMR680075.las	NAD83 (National Spatial Reference System 2011)	1116	North American Vertical Datum 1988	5103
14RMR680090.las	NAD83 (National Spatial Reference System 2011)	1116	North American Vertical Datum 1988	5103
14RMR680105.las	NAD83 (National Spatial Reference System 2011)	1116	North American Vertical Datum 1988	5103
14RMR680120.las	NAD83 (National Spatial Reference System 2011)	1116	North American Vertical Datum 1988	5103
14RMR680135.las	NAD83 (National Spatial Reference System 2011)	1116	North American Vertical Datum 1988	5103
14RMR680150.las	NAD83 (National Spatial Reference System 2011)	1116	North American Vertical Datum 1988	5103
14RMR680165.las	NAD83 (National Spatial Reference System 2011)	1116	North American Vertical Datum 1988	5103
14RMR680180.las	NAD83 (National Spatial Reference System 2011)	1116	North American Vertical Datum 1988	5103
14RMR680195.las	NAD83 (National Spatial Reference System 2011)	1116	North American Vertical Datum 1988	5103
14RMR680210.las	NAD83 (National Spatial Reference System 2011)	1116	North American Vertical Datum 1988	5103
14RMR680225.las	NAD83 (National Spatial Reference System 2011)	1116	North American Vertical Datum 1988	5103
14RMR680240.las	NAD83 (National Spatial Reference System 2011)	1116	North American Vertical Datum 1988	5103
14RMR680255.las	NAD83 (National Spatial Reference System 2011)	1116	North American Vertical Datum 1988	5103
14RMR680270.las	NAD83 (National Spatial Reference System 2011)	1116	North American Vertical Datum 1988	5103
14RMR680285.las	NAD83 (National Spatial Reference System 2011)	1116	North American Vertical Datum 1988	5103
14RMR680300.las	NAD83 (National Spatial Reference System 2011)	1116	North American Vertical Datum 1988	5103
14RMR680315.las	NAD83 (National Spatial Reference System 2011)	1116	North American Vertical Datum 1988	5103
14RMR680330.las	NAD83 (National Spatial Reference System 2011)	1116	North American Vertical Datum 1988	5103
14RMR680345.las	NAD83 (National Spatial Reference System 2011)	1116	North American Vertical Datum 1988	5103
14RMR680360.las	NAD83 (National Spatial Reference System 2011)	1116	North American Vertical Datum 1988	5103
14RMR680375.las	NAD83 (National Spatial Reference System 2011)	1116	North American Vertical Datum 1988	5103
14RMR695000.las	NAD83 (National Spatial Reference System 2011)	1116	North American Vertical Datum 1988	5103
14RMR695015.las	NAD83 (National Spatial Reference System 2011)	1116	North American Vertical Datum 1988	5103
14RMR695030.las	NAD83 (National Spatial Reference System 2011)	1116	North American Vertical Datum 1988	5103
14RMR695045.las	NAD83 (National Spatial Reference System 2011)	1116	North American Vertical Datum 1988	5103
14RMR695060.las	NAD83 (National Spatial Reference System 2011)	1116	North American Vertical Datum 1988	5103
14RMR695075.las	NAD83 (National Spatial Reference System 2011)	1116	North American Vertical Datum 1988	5103
14RMR695090.las	NAD83 (National Spatial Reference System 2011)	1116	North American Vertical Datum 1988	5103
14RMR695105.las	NAD83 (National Spatial Reference System 2011)	1116	North American Vertical Datum 1988	5103
14RMR695120.las	NAD83 (National Spatial Reference System 2011)	1116	North American Vertical Datum 1988	5103
14RMR695135.las	NAD83 (National Spatial Reference System 2011)	1116	North American Vertical Datum 1988	5103
14RMR695150.las	NAD83 (National Spatial Reference System 2011)	1116	North American Vertical Datum 1988	5103
14RMR695165.las	NAD83 (National Spatial Reference System 2011)	1116	North American Vertical Datum 1988	5103
14RMR695180.las	NAD83 (National Spatial Reference System 2011)	1116	North American Vertical Datum 1988	5103

DPH-4 Report on Datums - continued

File	Horizontal Datum	EPSG Code	Vertical Datum	EPSG Code
14RMR695195.las	NAD83 (National Spatial Reference System 2011)	1116	North American Vertical Datum 1988	5103
14RMR695210.las	NAD83 (National Spatial Reference System 2011)	1116	North American Vertical Datum 1988	5103
14RMR695225.las	NAD83 (National Spatial Reference System 2011)	1116	North American Vertical Datum 1988	5103
14RMR695240.las	NAD83 (National Spatial Reference System 2011)	1116	North American Vertical Datum 1988	5103
14RMR695255.las	NAD83 (National Spatial Reference System 2011)	1116	North American Vertical Datum 1988	5103
14RMR695270.las	NAD83 (National Spatial Reference System 2011)	1116	North American Vertical Datum 1988	5103
14RMR695285.las	NAD83 (National Spatial Reference System 2011)	1116	North American Vertical Datum 1988	5103
14RMR695300.las	NAD83 (National Spatial Reference System 2011)	1116	North American Vertical Datum 1988	5103
14RMR695315.las	NAD83 (National Spatial Reference System 2011)	1116	North American Vertical Datum 1988	5103
14RMR695330.las	NAD83 (National Spatial Reference System 2011)	1116	North American Vertical Datum 1988	5103
14RMR695345.las	NAD83 (National Spatial Reference System 2011)	1116	North American Vertical Datum 1988	5103
14RMR710000.las	NAD83 (National Spatial Reference System 2011)	1116	North American Vertical Datum 1988	5103
14RMR710015.las	NAD83 (National Spatial Reference System 2011)	1116	North American Vertical Datum 1988	5103
14RMR710030.las	NAD83 (National Spatial Reference System 2011)	1116	North American Vertical Datum 1988	5103
14RMR710045.las	NAD83 (National Spatial Reference System 2011)	1116	North American Vertical Datum 1988	5103
14RMR710060.las	NAD83 (National Spatial Reference System 2011)	1116	North American Vertical Datum 1988	5103
14RMR710075.las	NAD83 (National Spatial Reference System 2011)	1116	North American Vertical Datum 1988	5103
14RMR710090.las	NAD83 (National Spatial Reference System 2011)	1116	North American Vertical Datum 1988	5103
14RMR710105.las	NAD83 (National Spatial Reference System 2011)	1116	North American Vertical Datum 1988	5103
14RMR710120.las	NAD83 (National Spatial Reference System 2011)	1116	North American Vertical Datum 1988	5103
14RMR710135.las	NAD83 (National Spatial Reference System 2011)	1116	North American Vertical Datum 1988	5103
14RMR710150.las	NAD83 (National Spatial Reference System 2011)	1116	North American Vertical Datum 1988	5103
14RMR710165.las	NAD83 (National Spatial Reference System 2011)	1116	North American Vertical Datum 1988	5103
14RMR710180.las	NAD83 (National Spatial Reference System 2011)	1116	North American Vertical Datum 1988	5103
14RMR710195.las	NAD83 (National Spatial Reference System 2011)	1116	North American Vertical Datum 1988	5103
14RMR710210.las	NAD83 (National Spatial Reference System 2011)	1116	North American Vertical Datum 1988	5103
14RMR710225.las	NAD83 (National Spatial Reference System 2011)	1116	North American Vertical Datum 1988	5103
14RMR710240.las	NAD83 (National Spatial Reference System 2011)	1116	North American Vertical Datum 1988	5103
14RMR710255.las	NAD83 (National Spatial Reference System 2011)	1116	North American Vertical Datum 1988	5103
14RMR710270.las	NAD83 (National Spatial Reference System 2011)	1116	North American Vertical Datum 1988	5103
14RMR710285.las	NAD83 (National Spatial Reference System 2011)	1116	North American Vertical Datum 1988	5103
14RMR710300.las	NAD83 (National Spatial Reference System 2011)	1116	North American Vertical Datum 1988	5103
14RMR710315.las	NAD83 (National Spatial Reference System 2011)	1116	North American Vertical Datum 1988	5103
14RMR710330.las	NAD83 (National Spatial Reference System 2011)	1116	North American Vertical Datum 1988	5103

DPH-4 Report on Datums - continued

File	Horizontal Datum	EPSG Code	Vertical Datum	EPSG Code
14RMR710345.las	NAD83 (National Spatial Reference System 2011)	1116	North American Vertical Datum 1988	5103
14RMR725000.las	NAD83 (National Spatial Reference System 2011)	1116	North American Vertical Datum 1988	5103
14RMR725015.las	NAD83 (National Spatial Reference System 2011)	1116	North American Vertical Datum 1988	5103
14RMR725030.las	NAD83 (National Spatial Reference System 2011)	1116	North American Vertical Datum 1988	5103
14RMR725045.las	NAD83 (National Spatial Reference System 2011)	1116	North American Vertical Datum 1988	5103
14RMR725060.las	NAD83 (National Spatial Reference System 2011)	1116	North American Vertical Datum 1988	5103
14RMR725075.las	NAD83 (National Spatial Reference System 2011)	1116	North American Vertical Datum 1988	5103
14RMR725090.las	NAD83 (National Spatial Reference System 2011)	1116	North American Vertical Datum 1988	5103
14RMR725105.las	NAD83 (National Spatial Reference System 2011)	1116	North American Vertical Datum 1988	5103
14RMR725120.las	NAD83 (National Spatial Reference System 2011)	1116	North American Vertical Datum 1988	5103
14RMR725135.las	NAD83 (National Spatial Reference System 2011)	1116	North American Vertical Datum 1988	5103
14RMR725150.las	NAD83 (National Spatial Reference System 2011)	1116	North American Vertical Datum 1988	5103
14RMR725165.las	NAD83 (National Spatial Reference System 2011)	1116	North American Vertical Datum 1988	5103
14RMR725180.las	NAD83 (National Spatial Reference System 2011)	1116	North American Vertical Datum 1988	5103
14RMR725195.las	NAD83 (National Spatial Reference System 2011)	1116	North American Vertical Datum 1988	5103
14RMR725210.las	NAD83 (National Spatial Reference System 2011)	1116	North American Vertical Datum 1988	5103
14RMR725225.las	NAD83 (National Spatial Reference System 2011)	1116	North American Vertical Datum 1988	5103
14RMR725240.las	NAD83 (National Spatial Reference System 2011)	1116	North American Vertical Datum 1988	5103
14RMR725255.las	NAD83 (National Spatial Reference System 2011)	1116	North American Vertical Datum 1988	5103
14RMR725270.las	NAD83 (National Spatial Reference System 2011)	1116	North American Vertical Datum 1988	5103
14RMR725285.las	NAD83 (National Spatial Reference System 2011)	1116	North American Vertical Datum 1988	5103
14RMR725300.las	NAD83 (National Spatial Reference System 2011)	1116	North American Vertical Datum 1988	5103
14RMR725315.las	NAD83 (National Spatial Reference System 2011)	1116	North American Vertical Datum 1988	5103
14RMR725330.las	NAD83 (National Spatial Reference System 2011)	1116	North American Vertical Datum 1988	5103
14RMR725345.las	NAD83 (National Spatial Reference System 2011)	1116	North American Vertical Datum 1988	5103
14RMR740000.las	NAD83 (National Spatial Reference System 2011)	1116	North American Vertical Datum 1988	5103
14RMR740015.las	NAD83 (National Spatial Reference System 2011)	1116	North American Vertical Datum 1988	5103
14RMR740030.las	NAD83 (National Spatial Reference System 2011)	1116	North American Vertical Datum 1988	5103
14RMR740045.las	NAD83 (National Spatial Reference System 2011)	1116	North American Vertical Datum 1988	5103
14RMR740060.las	NAD83 (National Spatial Reference System 2011)	1116	North American Vertical Datum 1988	5103
14RMR740075.las	NAD83 (National Spatial Reference System 2011)	1116	North American Vertical Datum 1988	5103
14RMR740090.las	NAD83 (National Spatial Reference System 2011)	1116	North American Vertical Datum 1988	5103
14RMR740105.las	NAD83 (National Spatial Reference System 2011)	1116	North American Vertical Datum 1988	5103
14RMR740120.las	NAD83 (National Spatial Reference System 2011)	1116	North American Vertical Datum 1988	5103

DPH-4 Report on Datums - continued

File	Horizontal Datum	EPSG Code	Vertical Datum	EPSG Code
14RMR740135.las	NAD83 (National Spatial Reference System 2011)	1116	North American Vertical Datum 1988	5103
14RMR740150.las	NAD83 (National Spatial Reference System 2011)	1116	North American Vertical Datum 1988	5103
14RMR740165.las	NAD83 (National Spatial Reference System 2011)	1116	North American Vertical Datum 1988	5103
14RMR740180.las	NAD83 (National Spatial Reference System 2011)	1116	North American Vertical Datum 1988	5103
14RMR740195.las	NAD83 (National Spatial Reference System 2011)	1116	North American Vertical Datum 1988	5103
14RMR740210.las	NAD83 (National Spatial Reference System 2011)	1116	North American Vertical Datum 1988	5103
14RMR740225.las	NAD83 (National Spatial Reference System 2011)	1116	North American Vertical Datum 1988	5103
14RMR740240.las	NAD83 (National Spatial Reference System 2011)	1116	North American Vertical Datum 1988	5103
14RMR740255.las	NAD83 (National Spatial Reference System 2011)	1116	North American Vertical Datum 1988	5103
14RMR740270.las	NAD83 (National Spatial Reference System 2011)	1116	North American Vertical Datum 1988	5103
14RMR740285.las	NAD83 (National Spatial Reference System 2011)	1116	North American Vertical Datum 1988	5103
14RMR740300.las	NAD83 (National Spatial Reference System 2011)	1116	North American Vertical Datum 1988	5103
14RMR740315.las	NAD83 (National Spatial Reference System 2011)	1116	North American Vertical Datum 1988	5103
14RMR740330.las	NAD83 (National Spatial Reference System 2011)	1116	North American Vertical Datum 1988	5103
14RMR740345.las	NAD83 (National Spatial Reference System 2011)	1116	North American Vertical Datum 1988	5103
14RMR755000.las	NAD83 (National Spatial Reference System 2011)	1116	North American Vertical Datum 1988	5103
14RMR755015.las	NAD83 (National Spatial Reference System 2011)	1116	North American Vertical Datum 1988	5103
14RMR755030.las	NAD83 (National Spatial Reference System 2011)	1116	North American Vertical Datum 1988	5103
14RMR755045.las	NAD83 (National Spatial Reference System 2011)	1116	North American Vertical Datum 1988	5103
14RMR755060.las	NAD83 (National Spatial Reference System 2011)	1116	North American Vertical Datum 1988	5103
14RMR755075.las	NAD83 (National Spatial Reference System 2011)	1116	North American Vertical Datum 1988	5103
14RMR755090.las	NAD83 (National Spatial Reference System 2011)	1116	North American Vertical Datum 1988	5103
14RMR755105.las	NAD83 (National Spatial Reference System 2011)	1116	North American Vertical Datum 1988	5103
14RMR755120.las	NAD83 (National Spatial Reference System 2011)	1116	North American Vertical Datum 1988	5103
14RMR755135.las	NAD83 (National Spatial Reference System 2011)	1116	North American Vertical Datum 1988	5103
14RMR755150.las	NAD83 (National Spatial Reference System 2011)	1116	North American Vertical Datum 1988	5103
14RMR755165.las	NAD83 (National Spatial Reference System 2011)	1116	North American Vertical Datum 1988	5103
14RMR755180.las	NAD83 (National Spatial Reference System 2011)	1116	North American Vertical Datum 1988	5103
14RMR755195.las	NAD83 (National Spatial Reference System 2011)	1116	North American Vertical Datum 1988	5103
14RMR755210.las	NAD83 (National Spatial Reference System 2011)	1116	North American Vertical Datum 1988	5103
14RMR755225.las	NAD83 (National Spatial Reference System 2011)	1116	North American Vertical Datum 1988	5103
14RMR755240.las	NAD83 (National Spatial Reference System 2011)	1116	North American Vertical Datum 1988	5103
14RMR755255.las	NAD83 (National Spatial Reference System 2011)	1116	North American Vertical Datum 1988	5103
14RMR755270.las	NAD83 (National Spatial Reference System 2011)	1116	North American Vertical Datum 1988	5103

DPH-4 Report on Datums - continued

File	Horizontal Datum	EPSG Code	Vertical Datum	EPSG Code
14RMR755285.las	NAD83 (National Spatial Reference System 2011)	1116	North American Vertical Datum 1988	5103
14RMR755300.las	NAD83 (National Spatial Reference System 2011)	1116	North American Vertical Datum 1988	5103
14RMR755315.las	NAD83 (National Spatial Reference System 2011)	1116	North American Vertical Datum 1988	5103
14RMR770000.las	NAD83 (National Spatial Reference System 2011)	1116	North American Vertical Datum 1988	5103
14RMR770015.las	NAD83 (National Spatial Reference System 2011)	1116	North American Vertical Datum 1988	5103
14RMR770030.las	NAD83 (National Spatial Reference System 2011)	1116	North American Vertical Datum 1988	5103
14RMR770045.las	NAD83 (National Spatial Reference System 2011)	1116	North American Vertical Datum 1988	5103
14RMR770060.las	NAD83 (National Spatial Reference System 2011)	1116	North American Vertical Datum 1988	5103
14RMR770075.las	NAD83 (National Spatial Reference System 2011)	1116	North American Vertical Datum 1988	5103
14RMR770090.las	NAD83 (National Spatial Reference System 2011)	1116	North American Vertical Datum 1988	5103
14RMR770105.las	NAD83 (National Spatial Reference System 2011)	1116	North American Vertical Datum 1988	5103
14RMR770120.las	NAD83 (National Spatial Reference System 2011)	1116	North American Vertical Datum 1988	5103
14RMR770135.las	NAD83 (National Spatial Reference System 2011)	1116	North American Vertical Datum 1988	5103
14RMR770150.las	NAD83 (National Spatial Reference System 2011)	1116	North American Vertical Datum 1988	5103
14RMR770165.las	NAD83 (National Spatial Reference System 2011)	1116	North American Vertical Datum 1988	5103
14RMR770180.las	NAD83 (National Spatial Reference System 2011)	1116	North American Vertical Datum 1988	5103
14RMR770195.las	NAD83 (National Spatial Reference System 2011)	1116	North American Vertical Datum 1988	5103
14RMR770210.las	NAD83 (National Spatial Reference System 2011)	1116	North American Vertical Datum 1988	5103
14RMR770225.las	NAD83 (National Spatial Reference System 2011)	1116	North American Vertical Datum 1988	5103
14RMR770240.las	NAD83 (National Spatial Reference System 2011)	1116	North American Vertical Datum 1988	5103
14RMR770255.las	NAD83 (National Spatial Reference System 2011)	1116	North American Vertical Datum 1988	5103
14RMR770270.las	NAD83 (National Spatial Reference System 2011)	1116	North American Vertical Datum 1988	5103
14RMR770285.las	NAD83 (National Spatial Reference System 2011)	1116	North American Vertical Datum 1988	5103
14RMR770300.las	NAD83 (National Spatial Reference System 2011)	1116	North American Vertical Datum 1988	5103
14RMR770315.las	NAD83 (National Spatial Reference System 2011)	1116	North American Vertical Datum 1988	5103
14RMR785000.las	NAD83 (National Spatial Reference System 2011)	1116	North American Vertical Datum 1988	5103
14RMR785015.las	NAD83 (National Spatial Reference System 2011)	1116	North American Vertical Datum 1988	5103
14RMR785030.las	NAD83 (National Spatial Reference System 2011)	1116	North American Vertical Datum 1988	5103
14RMR785045.las	NAD83 (National Spatial Reference System 2011)	1116	North American Vertical Datum 1988	5103
14RMR785060.las	NAD83 (National Spatial Reference System 2011)	1116	North American Vertical Datum 1988	5103
14RMR785075.las	NAD83 (National Spatial Reference System 2011)	1116	North American Vertical Datum 1988	5103
14RMR785090.las	NAD83 (National Spatial Reference System 2011)	1116	North American Vertical Datum 1988	5103
14RMR785105.las	NAD83 (National Spatial Reference System 2011)	1116	North American Vertical Datum 1988	5103
14RMR785120.las	NAD83 (National Spatial Reference System 2011)	1116	North American Vertical Datum 1988	5103

DPH-4 Report on Datums - continued

File	Horizontal Datum	EPSG Code	Vertical Datum	EPSG Code
14RMR785135.las	NAD83 (National Spatial Reference System 2011)	1116	North American Vertical Datum 1988	5103
14RMR785150.las	NAD83 (National Spatial Reference System 2011)	1116	North American Vertical Datum 1988	5103
14RMR785165.las	NAD83 (National Spatial Reference System 2011)	1116	North American Vertical Datum 1988	5103
14RMR785180.las	NAD83 (National Spatial Reference System 2011)	1116	North American Vertical Datum 1988	5103
14RMR785195.las	NAD83 (National Spatial Reference System 2011)	1116	North American Vertical Datum 1988	5103
14RMR785210.las	NAD83 (National Spatial Reference System 2011)	1116	North American Vertical Datum 1988	5103
14RMR785225.las	NAD83 (National Spatial Reference System 2011)	1116	North American Vertical Datum 1988	5103
14RMR785240.las	NAD83 (National Spatial Reference System 2011)	1116	North American Vertical Datum 1988	5103
14RMR785255.las	NAD83 (National Spatial Reference System 2011)	1116	North American Vertical Datum 1988	5103
14RMR785270.las	NAD83 (National Spatial Reference System 2011)	1116	North American Vertical Datum 1988	5103
14RMR785285.las	NAD83 (National Spatial Reference System 2011)	1116	North American Vertical Datum 1988	5103
14RMR785300.las	NAD83 (National Spatial Reference System 2011)	1116	North American Vertical Datum 1988	5103
14RMR785315.las	NAD83 (National Spatial Reference System 2011)	1116	North American Vertical Datum 1988	5103
14RMR800000.las	NAD83 (National Spatial Reference System 2011)	1116	North American Vertical Datum 1988	5103
14RMR800015.las	NAD83 (National Spatial Reference System 2011)	1116	North American Vertical Datum 1988	5103
14RMR800030.las	NAD83 (National Spatial Reference System 2011)	1116	North American Vertical Datum 1988	5103
14RMR800045.las	NAD83 (National Spatial Reference System 2011)	1116	North American Vertical Datum 1988	5103
14RMR800060.las	NAD83 (National Spatial Reference System 2011)	1116	North American Vertical Datum 1988	5103
14RMR800075.las	NAD83 (National Spatial Reference System 2011)	1116	North American Vertical Datum 1988	5103
14RMR800090.las	NAD83 (National Spatial Reference System 2011)	1116	North American Vertical Datum 1988	5103
14RMR800105.las	NAD83 (National Spatial Reference System 2011)	1116	North American Vertical Datum 1988	5103
14RMR800120.las	NAD83 (National Spatial Reference System 2011)	1116	North American Vertical Datum 1988	5103
14RMR800135.las	NAD83 (National Spatial Reference System 2011)	1116	North American Vertical Datum 1988	5103
14RMR800150.las	NAD83 (National Spatial Reference System 2011)	1116	North American Vertical Datum 1988	5103
14RMR800165.las	NAD83 (National Spatial Reference System 2011)	1116	North American Vertical Datum 1988	5103
14RMR800180.las	NAD83 (National Spatial Reference System 2011)	1116	North American Vertical Datum 1988	5103
14RMR800195.las	NAD83 (National Spatial Reference System 2011)	1116	North American Vertical Datum 1988	5103
14RMR800210.las	NAD83 (National Spatial Reference System 2011)	1116	North American Vertical Datum 1988	5103
14RMR800225.las	NAD83 (National Spatial Reference System 2011)	1116	North American Vertical Datum 1988	5103
14RMR800240.las	NAD83 (National Spatial Reference System 2011)	1116	North American Vertical Datum 1988	5103
14RMR800255.las	NAD83 (National Spatial Reference System 2011)	1116	North American Vertical Datum 1988	5103
14RMR800270.las	NAD83 (National Spatial Reference System 2011)	1116	North American Vertical Datum 1988	5103
14RMR800285.las	NAD83 (National Spatial Reference System 2011)	1116	North American Vertical Datum 1988	5103
14RMR800300.las	NAD83 (National Spatial Reference System 2011)	1116	North American Vertical Datum 1988	5103

DPH-4 Report on Datums - continued

File	Horizontal Datum	EPSG Code	Vertical Datum	EPSG Code
14RMR800315.las	NAD83 (National Spatial Reference System 2011)	1116	North American Vertical Datum 1988	5103
14RMR815000.las	NAD83 (National Spatial Reference System 2011)	1116	North American Vertical Datum 1988	5103
14RMR815015.las	NAD83 (National Spatial Reference System 2011)	1116	North American Vertical Datum 1988	5103
14RMR815030.las	NAD83 (National Spatial Reference System 2011)	1116	North American Vertical Datum 1988	5103
14RMR815045.las	NAD83 (National Spatial Reference System 2011)	1116	North American Vertical Datum 1988	5103
14RMR815060.las	NAD83 (National Spatial Reference System 2011)	1116	North American Vertical Datum 1988	5103
14RMR815075.las	NAD83 (National Spatial Reference System 2011)	1116	North American Vertical Datum 1988	5103
14RMR815090.las	NAD83 (National Spatial Reference System 2011)	1116	North American Vertical Datum 1988	5103
14RMR815105.las	NAD83 (National Spatial Reference System 2011)	1116	North American Vertical Datum 1988	5103
14RMR815120.las	NAD83 (National Spatial Reference System 2011)	1116	North American Vertical Datum 1988	5103
14RMR815135.las	NAD83 (National Spatial Reference System 2011)	1116	North American Vertical Datum 1988	5103
14RMR815150.las	NAD83 (National Spatial Reference System 2011)	1116	North American Vertical Datum 1988	5103
14RMR815165.las	NAD83 (National Spatial Reference System 2011)	1116	North American Vertical Datum 1988	5103
14RMR815180.las	NAD83 (National Spatial Reference System 2011)	1116	North American Vertical Datum 1988	5103
14RMR815195.las	NAD83 (National Spatial Reference System 2011)	1116	North American Vertical Datum 1988	5103
14RMR815210.las	NAD83 (National Spatial Reference System 2011)	1116	North American Vertical Datum 1988	5103
14RMR815225.las	NAD83 (National Spatial Reference System 2011)	1116	North American Vertical Datum 1988	5103
14RMR815240.las	NAD83 (National Spatial Reference System 2011)	1116	North American Vertical Datum 1988	5103
14RMR815255.las	NAD83 (National Spatial Reference System 2011)	1116	North American Vertical Datum 1988	5103
14RMR815270.las	NAD83 (National Spatial Reference System 2011)	1116	North American Vertical Datum 1988	5103
14RMR815285.las	NAD83 (National Spatial Reference System 2011)	1116	North American Vertical Datum 1988	5103
14RMR815300.las	NAD83 (National Spatial Reference System 2011)	1116	North American Vertical Datum 1988	5103
14RMR815315.las	NAD83 (National Spatial Reference System 2011)	1116	North American Vertical Datum 1988	5103
14RMR830000.las	NAD83 (National Spatial Reference System 2011)	1116	North American Vertical Datum 1988	5103
14RMR830015.las	NAD83 (National Spatial Reference System 2011)	1116	North American Vertical Datum 1988	5103
14RMR830030.las	NAD83 (National Spatial Reference System 2011)	1116	North American Vertical Datum 1988	5103
14RMR830045.las	NAD83 (National Spatial Reference System 2011)	1116	North American Vertical Datum 1988	5103
14RMR830060.las	NAD83 (National Spatial Reference System 2011)	1116	North American Vertical Datum 1988	5103
14RMR830075.las	NAD83 (National Spatial Reference System 2011)	1116	North American Vertical Datum 1988	5103
14RMR830090.las	NAD83 (National Spatial Reference System 2011)	1116	North American Vertical Datum 1988	5103
14RMR830105.las	NAD83 (National Spatial Reference System 2011)	1116	North American Vertical Datum 1988	5103
14RMR830120.las	NAD83 (National Spatial Reference System 2011)	1116	North American Vertical Datum 1988	5103
14RMR830135.las	NAD83 (National Spatial Reference System 2011)	1116	North American Vertical Datum 1988	5103
14RMR830150.las	NAD83 (National Spatial Reference System 2011)	1116	North American Vertical Datum 1988	5103

DPH-4 Report on Datums - continued

File	Horizontal Datum	EPSG Code	Vertical Datum	EPSG Code
14RMR830165.las	NAD83 (National Spatial Reference System 2011)	1116	North American Vertical Datum 1988	5103
14RMR830180.las	NAD83 (National Spatial Reference System 2011)	1116	North American Vertical Datum 1988	5103
14RMR830195.las	NAD83 (National Spatial Reference System 2011)	1116	North American Vertical Datum 1988	5103
14RMR830210.las	NAD83 (National Spatial Reference System 2011)	1116	North American Vertical Datum 1988	5103
14RMR830225.las	NAD83 (National Spatial Reference System 2011)	1116	North American Vertical Datum 1988	5103
14RMR830240.las	NAD83 (National Spatial Reference System 2011)	1116	North American Vertical Datum 1988	5103
14RMR830255.las	NAD83 (National Spatial Reference System 2011)	1116	North American Vertical Datum 1988	5103
14RMR830270.las	NAD83 (National Spatial Reference System 2011)	1116	North American Vertical Datum 1988	5103
14RMR830285.las	NAD83 (National Spatial Reference System 2011)	1116	North American Vertical Datum 1988	5103
14RMR830300.las	NAD83 (National Spatial Reference System 2011)	1116	North American Vertical Datum 1988	5103
14RMR830315.las	NAD83 (National Spatial Reference System 2011)	1116	North American Vertical Datum 1988	5103
14RMR845000.las	NAD83 (National Spatial Reference System 2011)	1116	North American Vertical Datum 1988	5103
14RMR845015.las	NAD83 (National Spatial Reference System 2011)	1116	North American Vertical Datum 1988	5103
14RMR845030.las	NAD83 (National Spatial Reference System 2011)	1116	North American Vertical Datum 1988	5103
14RMR845045.las	NAD83 (National Spatial Reference System 2011)	1116	North American Vertical Datum 1988	5103
14RMR845060.las	NAD83 (National Spatial Reference System 2011)	1116	North American Vertical Datum 1988	5103
14RMR845075.las	NAD83 (National Spatial Reference System 2011)	1116	North American Vertical Datum 1988	5103
14RMR845090.las	NAD83 (National Spatial Reference System 2011)	1116	North American Vertical Datum 1988	5103
14RMR845105.las	NAD83 (National Spatial Reference System 2011)	1116	North American Vertical Datum 1988	5103
14RMR845120.las	NAD83 (National Spatial Reference System 2011)	1116	North American Vertical Datum 1988	5103
14RMR845135.las	NAD83 (National Spatial Reference System 2011)	1116	North American Vertical Datum 1988	5103
14RMR845150.las	NAD83 (National Spatial Reference System 2011)	1116	North American Vertical Datum 1988	5103
14RMR845165.las	NAD83 (National Spatial Reference System 2011)	1116	North American Vertical Datum 1988	5103
14RMR845180.las	NAD83 (National Spatial Reference System 2011)	1116	North American Vertical Datum 1988	5103
14RMR845195.las	NAD83 (National Spatial Reference System 2011)	1116	North American Vertical Datum 1988	5103
14RMR845210.las	NAD83 (National Spatial Reference System 2011)	1116	North American Vertical Datum 1988	5103
14RMR845225.las	NAD83 (National Spatial Reference System 2011)	1116	North American Vertical Datum 1988	5103
14RMR845240.las	NAD83 (National Spatial Reference System 2011)	1116	North American Vertical Datum 1988	5103
14RMR845255.las	NAD83 (National Spatial Reference System 2011)	1116	North American Vertical Datum 1988	5103
14RMR845270.las	NAD83 (National Spatial Reference System 2011)	1116	North American Vertical Datum 1988	5103
14RMR845285.las	NAD83 (National Spatial Reference System 2011)	1116	North American Vertical Datum 1988	5103
14RMR845300.las	NAD83 (National Spatial Reference System 2011)	1116	North American Vertical Datum 1988	5103
14RMR845315.las	NAD83 (National Spatial Reference System 2011)	1116	North American Vertical Datum 1988	5103
14RMR860000.las	NAD83 (National Spatial Reference System 2011)	1116	North American Vertical Datum 1988	5103

DPH-4 Report on Datums - continued

File	Horizontal Datum	EPSG Code	Vertical Datum	EPSG Code
14RMR860015.las	NAD83 (National Spatial Reference System 2011)	1116	North American Vertical Datum 1988	5103
14RMR860030.las	NAD83 (National Spatial Reference System 2011)	1116	North American Vertical Datum 1988	5103
14RMR860045.las	NAD83 (National Spatial Reference System 2011)	1116	North American Vertical Datum 1988	5103
14RMR860060.las	NAD83 (National Spatial Reference System 2011)	1116	North American Vertical Datum 1988	5103
14RMR860075.las	NAD83 (National Spatial Reference System 2011)	1116	North American Vertical Datum 1988	5103
14RMR860090.las	NAD83 (National Spatial Reference System 2011)	1116	North American Vertical Datum 1988	5103
14RMR860105.las	NAD83 (National Spatial Reference System 2011)	1116	North American Vertical Datum 1988	5103
14RMR860120.las	NAD83 (National Spatial Reference System 2011)	1116	North American Vertical Datum 1988	5103
14RMR860135.las	NAD83 (National Spatial Reference System 2011)	1116	North American Vertical Datum 1988	5103
14RMR860150.las	NAD83 (National Spatial Reference System 2011)	1116	North American Vertical Datum 1988	5103
14RMR860165.las	NAD83 (National Spatial Reference System 2011)	1116	North American Vertical Datum 1988	5103
14RMR860180.las	NAD83 (National Spatial Reference System 2011)	1116	North American Vertical Datum 1988	5103
14RMR860195.las	NAD83 (National Spatial Reference System 2011)	1116	North American Vertical Datum 1988	5103
14RMR860210.las	NAD83 (National Spatial Reference System 2011)	1116	North American Vertical Datum 1988	5103
14RMR860225.las	NAD83 (National Spatial Reference System 2011)	1116	North American Vertical Datum 1988	5103
14RMR860240.las	NAD83 (National Spatial Reference System 2011)	1116	North American Vertical Datum 1988	5103
14RMR860255.las	NAD83 (National Spatial Reference System 2011)	1116	North American Vertical Datum 1988	5103
14RMR860270.las	NAD83 (National Spatial Reference System 2011)	1116	North American Vertical Datum 1988	5103
14RMR860285.las	NAD83 (National Spatial Reference System 2011)	1116	North American Vertical Datum 1988	5103
14RMR860300.las	NAD83 (National Spatial Reference System 2011)	1116	North American Vertical Datum 1988	5103
14RMR860315.las	NAD83 (National Spatial Reference System 2011)	1116	North American Vertical Datum 1988	5103
14RMR875000.las	NAD83 (National Spatial Reference System 2011)	1116	North American Vertical Datum 1988	5103
14RMR875015.las	NAD83 (National Spatial Reference System 2011)	1116	North American Vertical Datum 1988	5103
14RMR875030.las	NAD83 (National Spatial Reference System 2011)	1116	North American Vertical Datum 1988	5103
14RMR875045.las	NAD83 (National Spatial Reference System 2011)	1116	North American Vertical Datum 1988	5103
14RMR875060.las	NAD83 (National Spatial Reference System 2011)	1116	North American Vertical Datum 1988	5103
14RMR875075.las	NAD83 (National Spatial Reference System 2011)	1116	North American Vertical Datum 1988	5103
14RMR875090.las	NAD83 (National Spatial Reference System 2011)	1116	North American Vertical Datum 1988	5103
14RMR875105.las	NAD83 (National Spatial Reference System 2011)	1116	North American Vertical Datum 1988	5103
14RMR875120.las	NAD83 (National Spatial Reference System 2011)	1116	North American Vertical Datum 1988	5103
14RMR875135.las	NAD83 (National Spatial Reference System 2011)	1116	North American Vertical Datum 1988	5103
14RMR875150.las	NAD83 (National Spatial Reference System 2011)	1116	North American Vertical Datum 1988	5103
14RMR875165.las	NAD83 (National Spatial Reference System 2011)	1116	North American Vertical Datum 1988	5103
14RMR875180.las	NAD83 (National Spatial Reference System 2011)	1116	North American Vertical Datum 1988	5103

DPH-4 Report on Datums - continued

File	Horizontal Datum	EPSG Code	Vertical Datum	EPSG Code
14RMR875195.las	NAD83 (National Spatial Reference System 2011)	1116	North American Vertical Datum 1988	5103
14RMR875210.las	NAD83 (National Spatial Reference System 2011)	1116	North American Vertical Datum 1988	5103
14RMR875225.las	NAD83 (National Spatial Reference System 2011)	1116	North American Vertical Datum 1988	5103
14RMR875240.las	NAD83 (National Spatial Reference System 2011)	1116	North American Vertical Datum 1988	5103
14RMR875255.las	NAD83 (National Spatial Reference System 2011)	1116	North American Vertical Datum 1988	5103
14RMR875270.las	NAD83 (National Spatial Reference System 2011)	1116	North American Vertical Datum 1988	5103
14RMR875285.las	NAD83 (National Spatial Reference System 2011)	1116	North American Vertical Datum 1988	5103
14RMR875300.las	NAD83 (National Spatial Reference System 2011)	1116	North American Vertical Datum 1988	5103
14RMR875315.las	NAD83 (National Spatial Reference System 2011)	1116	North American Vertical Datum 1988	5103
14RMR890000.las	NAD83 (National Spatial Reference System 2011)	1116	North American Vertical Datum 1988	5103
14RMR890015.las	NAD83 (National Spatial Reference System 2011)	1116	North American Vertical Datum 1988	5103
14RMR890030.las	NAD83 (National Spatial Reference System 2011)	1116	North American Vertical Datum 1988	5103
14RMR890045.las	NAD83 (National Spatial Reference System 2011)	1116	North American Vertical Datum 1988	5103
14RMR890060.las	NAD83 (National Spatial Reference System 2011)	1116	North American Vertical Datum 1988	5103
14RMR890075.las	NAD83 (National Spatial Reference System 2011)	1116	North American Vertical Datum 1988	5103
14RMR890090.las	NAD83 (National Spatial Reference System 2011)	1116	North American Vertical Datum 1988	5103
14RMR890105.las	NAD83 (National Spatial Reference System 2011)	1116	North American Vertical Datum 1988	5103
14RMR890120.las	NAD83 (National Spatial Reference System 2011)	1116	North American Vertical Datum 1988	5103
14RMR890135.las	NAD83 (National Spatial Reference System 2011)	1116	North American Vertical Datum 1988	5103
14RMR890150.las	NAD83 (National Spatial Reference System 2011)	1116	North American Vertical Datum 1988	5103
14RMR890165.las	NAD83 (National Spatial Reference System 2011)	1116	North American Vertical Datum 1988	5103
14RMR890180.las	NAD83 (National Spatial Reference System 2011)	1116	North American Vertical Datum 1988	5103
14RMR890195.las	NAD83 (National Spatial Reference System 2011)	1116	North American Vertical Datum 1988	5103
14RMR890210.las	NAD83 (National Spatial Reference System 2011)	1116	North American Vertical Datum 1988	5103
14RMR890225.las	NAD83 (National Spatial Reference System 2011)	1116	North American Vertical Datum 1988	5103
14RMR890240.las	NAD83 (National Spatial Reference System 2011)	1116	North American Vertical Datum 1988	5103
14RMR890255.las	NAD83 (National Spatial Reference System 2011)	1116	North American Vertical Datum 1988	5103
14RMR890270.las	NAD83 (National Spatial Reference System 2011)	1116	North American Vertical Datum 1988	5103
14RMR890285.las	NAD83 (National Spatial Reference System 2011)	1116	North American Vertical Datum 1988	5103
14RMR890300.las	NAD83 (National Spatial Reference System 2011)	1116	North American Vertical Datum 1988	5103
14RMR890315.las	NAD83 (National Spatial Reference System 2011)	1116	North American Vertical Datum 1988	5103
14RMR905000.las	NAD83 (National Spatial Reference System 2011)	1116	North American Vertical Datum 1988	5103
14RMR905015.las	NAD83 (National Spatial Reference System 2011)	1116	North American Vertical Datum 1988	5103
14RMR905030.las	NAD83 (National Spatial Reference System 2011)	1116	North American Vertical Datum 1988	5103

DPH-4 Report on Datums - continued

File	Horizontal Datum	EPSG Code	Vertical Datum	EPSG Code
14RMR905045.las	NAD83 (National Spatial Reference System 2011)	1116	North American Vertical Datum 1988	5103
14RMR905060.las	NAD83 (National Spatial Reference System 2011)	1116	North American Vertical Datum 1988	5103
14RMR905075.las	NAD83 (National Spatial Reference System 2011)	1116	North American Vertical Datum 1988	5103
14RMR905090.las	NAD83 (National Spatial Reference System 2011)	1116	North American Vertical Datum 1988	5103
14RMR905105.las	NAD83 (National Spatial Reference System 2011)	1116	North American Vertical Datum 1988	5103
14RMR905120.las	NAD83 (National Spatial Reference System 2011)	1116	North American Vertical Datum 1988	5103
14RMR905135.las	NAD83 (National Spatial Reference System 2011)	1116	North American Vertical Datum 1988	5103
14RMR905150.las	NAD83 (National Spatial Reference System 2011)	1116	North American Vertical Datum 1988	5103
14RMR905165.las	NAD83 (National Spatial Reference System 2011)	1116	North American Vertical Datum 1988	5103
14RMR905180.las	NAD83 (National Spatial Reference System 2011)	1116	North American Vertical Datum 1988	5103
14RMR905195.las	NAD83 (National Spatial Reference System 2011)	1116	North American Vertical Datum 1988	5103
14RMR905210.las	NAD83 (National Spatial Reference System 2011)	1116	North American Vertical Datum 1988	5103
14RMR905225.las	NAD83 (National Spatial Reference System 2011)	1116	North American Vertical Datum 1988	5103
14RMR905240.las	NAD83 (National Spatial Reference System 2011)	1116	North American Vertical Datum 1988	5103
14RMR905255.las	NAD83 (National Spatial Reference System 2011)	1116	North American Vertical Datum 1988	5103
14RMR905270.las	NAD83 (National Spatial Reference System 2011)	1116	North American Vertical Datum 1988	5103
14RMR905285.las	NAD83 (National Spatial Reference System 2011)	1116	North American Vertical Datum 1988	5103
14RMR905300.las	NAD83 (National Spatial Reference System 2011)	1116	North American Vertical Datum 1988	5103
14RMR905315.las	NAD83 (National Spatial Reference System 2011)	1116	North American Vertical Datum 1988	5103
14RMR920000.las	NAD83 (National Spatial Reference System 2011)	1116	North American Vertical Datum 1988	5103
14RMR920015.las	NAD83 (National Spatial Reference System 2011)	1116	North American Vertical Datum 1988	5103
14RMR920030.las	NAD83 (National Spatial Reference System 2011)	1116	North American Vertical Datum 1988	5103
14RMR920045.las	NAD83 (National Spatial Reference System 2011)	1116	North American Vertical Datum 1988	5103
14RMR920060.las	NAD83 (National Spatial Reference System 2011)	1116	North American Vertical Datum 1988	5103
14RMR920075.las	NAD83 (National Spatial Reference System 2011)	1116	North American Vertical Datum 1988	5103
14RMR920090.las	NAD83 (National Spatial Reference System 2011)	1116	North American Vertical Datum 1988	5103
14RMR920105.las	NAD83 (National Spatial Reference System 2011)	1116	North American Vertical Datum 1988	5103
14RMR920120.las	NAD83 (National Spatial Reference System 2011)	1116	North American Vertical Datum 1988	5103
14RMR920135.las	NAD83 (National Spatial Reference System 2011)	1116	North American Vertical Datum 1988	5103
14RMR920150.las	NAD83 (National Spatial Reference System 2011)	1116	North American Vertical Datum 1988	5103
14RMR920165.las	NAD83 (National Spatial Reference System 2011)	1116	North American Vertical Datum 1988	5103
14RMR920180.las	NAD83 (National Spatial Reference System 2011)	1116	North American Vertical Datum 1988	5103
14RMR920195.las	NAD83 (National Spatial Reference System 2011)	1116	North American Vertical Datum 1988	5103
14RMR920210.las	NAD83 (National Spatial Reference System 2011)	1116	North American Vertical Datum 1988	5103

DPH-4 Report on Datums - continued

File	Horizontal Datum	EPSG Code	Vertical Datum	EPSG Code
14RMR920225.las	NAD83 (National Spatial Reference System 2011)	1116	North American Vertical Datum 1988	5103
14RMR920240.las	NAD83 (National Spatial Reference System 2011)	1116	North American Vertical Datum 1988	5103
14RMR920255.las	NAD83 (National Spatial Reference System 2011)	1116	North American Vertical Datum 1988	5103
14RMR920270.las	NAD83 (National Spatial Reference System 2011)	1116	North American Vertical Datum 1988	5103
14RMR920285.las	NAD83 (National Spatial Reference System 2011)	1116	North American Vertical Datum 1988	5103
14RMR920300.las	NAD83 (National Spatial Reference System 2011)	1116	North American Vertical Datum 1988	5103
14RMR920315.las	NAD83 (National Spatial Reference System 2011)	1116	North American Vertical Datum 1988	5103
14RMR935000.las	NAD83 (National Spatial Reference System 2011)	1116	North American Vertical Datum 1988	5103
14RMR935015.las	NAD83 (National Spatial Reference System 2011)	1116	North American Vertical Datum 1988	5103
14RMR935030.las	NAD83 (National Spatial Reference System 2011)	1116	North American Vertical Datum 1988	5103
14RMR935045.las	NAD83 (National Spatial Reference System 2011)	1116	North American Vertical Datum 1988	5103
14RMR935060.las	NAD83 (National Spatial Reference System 2011)	1116	North American Vertical Datum 1988	5103
14RMR935075.las	NAD83 (National Spatial Reference System 2011)	1116	North American Vertical Datum 1988	5103
14RMR935090.las	NAD83 (National Spatial Reference System 2011)	1116	North American Vertical Datum 1988	5103
14RMR935105.las	NAD83 (National Spatial Reference System 2011)	1116	North American Vertical Datum 1988	5103
14RMR935120.las	NAD83 (National Spatial Reference System 2011)	1116	North American Vertical Datum 1988	5103
14RMR935135.las	NAD83 (National Spatial Reference System 2011)	1116	North American Vertical Datum 1988	5103
14RMR935150.las	NAD83 (National Spatial Reference System 2011)	1116	North American Vertical Datum 1988	5103
14RMR935165.las	NAD83 (National Spatial Reference System 2011)	1116	North American Vertical Datum 1988	5103
14RMR935180.las	NAD83 (National Spatial Reference System 2011)	1116	North American Vertical Datum 1988	5103
14RMR935195.las	NAD83 (National Spatial Reference System 2011)	1116	North American Vertical Datum 1988	5103
14RMR935210.las	NAD83 (National Spatial Reference System 2011)	1116	North American Vertical Datum 1988	5103
14RMR935225.las	NAD83 (National Spatial Reference System 2011)	1116	North American Vertical Datum 1988	5103
14RMR935240.las	NAD83 (National Spatial Reference System 2011)	1116	North American Vertical Datum 1988	5103
14RMR935255.las	NAD83 (National Spatial Reference System 2011)	1116	North American Vertical Datum 1988	5103
14RMR935270.las	NAD83 (National Spatial Reference System 2011)	1116	North American Vertical Datum 1988	5103
14RMR935285.las	NAD83 (National Spatial Reference System 2011)	1116	North American Vertical Datum 1988	5103
14RMR935300.las	NAD83 (National Spatial Reference System 2011)	1116	North American Vertical Datum 1988	5103
14RMR935315.las	NAD83 (National Spatial Reference System 2011)	1116	North American Vertical Datum 1988	5103
14RMR950000.las	NAD83 (National Spatial Reference System 2011)	1116	North American Vertical Datum 1988	5103
14RMR950015.las	NAD83 (National Spatial Reference System 2011)	1116	North American Vertical Datum 1988	5103
14RMR950030.las	NAD83 (National Spatial Reference System 2011)	1116	North American Vertical Datum 1988	5103
14RMR950045.las	NAD83 (National Spatial Reference System 2011)	1116	North American Vertical Datum 1988	5103
14RMR950060.las	NAD83 (National Spatial Reference System 2011)	1116	North American Vertical Datum 1988	5103

DPH-4 Report on Datums - continued

File	Horizontal Datum	EPSG Code	Vertical Datum	EPSG Code
14RMR950075.las	NAD83 (National Spatial Reference System 2011)	1116	North American Vertical Datum 1988	5103
14RMR950090.las	NAD83 (National Spatial Reference System 2011)	1116	North American Vertical Datum 1988	5103
14RMR950105.las	NAD83 (National Spatial Reference System 2011)	1116	North American Vertical Datum 1988	5103
14RMR950120.las	NAD83 (National Spatial Reference System 2011)	1116	North American Vertical Datum 1988	5103
14RMR950135.las	NAD83 (National Spatial Reference System 2011)	1116	North American Vertical Datum 1988	5103
14RMR950150.las	NAD83 (National Spatial Reference System 2011)	1116	North American Vertical Datum 1988	5103
14RMR950165.las	NAD83 (National Spatial Reference System 2011)	1116	North American Vertical Datum 1988	5103
14RMR950180.las	NAD83 (National Spatial Reference System 2011)	1116	North American Vertical Datum 1988	5103
14RMR950195.las	NAD83 (National Spatial Reference System 2011)	1116	North American Vertical Datum 1988	5103
14RMR950210.las	NAD83 (National Spatial Reference System 2011)	1116	North American Vertical Datum 1988	5103
14RMR950225.las	NAD83 (National Spatial Reference System 2011)	1116	North American Vertical Datum 1988	5103
14RMR950240.las	NAD83 (National Spatial Reference System 2011)	1116	North American Vertical Datum 1988	5103
14RMR950255.las	NAD83 (National Spatial Reference System 2011)	1116	North American Vertical Datum 1988	5103
14RMR950270.las	NAD83 (National Spatial Reference System 2011)	1116	North American Vertical Datum 1988	5103
14RMR950285.las	NAD83 (National Spatial Reference System 2011)	1116	North American Vertical Datum 1988	5103
14RMR950300.las	NAD83 (National Spatial Reference System 2011)	1116	North American Vertical Datum 1988	5103
14RMR950315.las	NAD83 (National Spatial Reference System 2011)	1116	North American Vertical Datum 1988	5103
14RMR965000.las	NAD83 (National Spatial Reference System 2011)	1116	North American Vertical Datum 1988	5103
14RMR965015.las	NAD83 (National Spatial Reference System 2011)	1116	North American Vertical Datum 1988	5103
14RMR965030.las	NAD83 (National Spatial Reference System 2011)	1116	North American Vertical Datum 1988	5103
14RMR965045.las	NAD83 (National Spatial Reference System 2011)	1116	North American Vertical Datum 1988	5103
14RMR965060.las	NAD83 (National Spatial Reference System 2011)	1116	North American Vertical Datum 1988	5103
14RMR965075.las	NAD83 (National Spatial Reference System 2011)	1116	North American Vertical Datum 1988	5103
14RMR965090.las	NAD83 (National Spatial Reference System 2011)	1116	North American Vertical Datum 1988	5103
14RMR965105.las	NAD83 (National Spatial Reference System 2011)	1116	North American Vertical Datum 1988	5103
14RMR965120.las	NAD83 (National Spatial Reference System 2011)	1116	North American Vertical Datum 1988	5103
14RMR965135.las	NAD83 (National Spatial Reference System 2011)	1116	North American Vertical Datum 1988	5103
14RMR965150.las	NAD83 (National Spatial Reference System 2011)	1116	North American Vertical Datum 1988	5103
14RMR965165.las	NAD83 (National Spatial Reference System 2011)	1116	North American Vertical Datum 1988	5103
14RMR965180.las	NAD83 (National Spatial Reference System 2011)	1116	North American Vertical Datum 1988	5103
14RMR965195.las	NAD83 (National Spatial Reference System 2011)	1116	North American Vertical Datum 1988	5103
14RMR965210.las	NAD83 (National Spatial Reference System 2011)	1116	North American Vertical Datum 1988	5103
14RMR965225.las	NAD83 (National Spatial Reference System 2011)	1116	North American Vertical Datum 1988	5103
14RMR965240.las	NAD83 (National Spatial Reference System 2011)	1116	North American Vertical Datum 1988	5103

DPH-4 Report on Datums - continued

File	Horizontal Datum	EPSG Code	Vertical Datum	EPSG Code
14RMR965255.las	NAD83 (National Spatial Reference System 2011)	1116	North American Vertical Datum 1988	5103
14RMR965270.las	NAD83 (National Spatial Reference System 2011)	1116	North American Vertical Datum 1988	5103
14RMR965285.las	NAD83 (National Spatial Reference System 2011)	1116	North American Vertical Datum 1988	5103
14RMR965300.las	NAD83 (National Spatial Reference System 2011)	1116	North American Vertical Datum 1988	5103
14RMR965315.las	NAD83 (National Spatial Reference System 2011)	1116	North American Vertical Datum 1988	5103
14RMR980000.las	NAD83 (National Spatial Reference System 2011)	1116	North American Vertical Datum 1988	5103
14RMR980015.las	NAD83 (National Spatial Reference System 2011)	1116	North American Vertical Datum 1988	5103
14RMR980030.las	NAD83 (National Spatial Reference System 2011)	1116	North American Vertical Datum 1988	5103
14RMR980045.las	NAD83 (National Spatial Reference System 2011)	1116	North American Vertical Datum 1988	5103
14RMR980060.las	NAD83 (National Spatial Reference System 2011)	1116	North American Vertical Datum 1988	5103
14RMR980075.las	NAD83 (National Spatial Reference System 2011)	1116	North American Vertical Datum 1988	5103
14RMR980090.las	NAD83 (National Spatial Reference System 2011)	1116	North American Vertical Datum 1988	5103
14RMR980105.las	NAD83 (National Spatial Reference System 2011)	1116	North American Vertical Datum 1988	5103
14RMR980120.las	NAD83 (National Spatial Reference System 2011)	1116	North American Vertical Datum 1988	5103
14RMR980135.las	NAD83 (National Spatial Reference System 2011)	1116	North American Vertical Datum 1988	5103
14RMR980150.las	NAD83 (National Spatial Reference System 2011)	1116	North American Vertical Datum 1988	5103
14RMR980165.las	NAD83 (National Spatial Reference System 2011)	1116	North American Vertical Datum 1988	5103
14RMR980180.las	NAD83 (National Spatial Reference System 2011)	1116	North American Vertical Datum 1988	5103
14RMR980195.las	NAD83 (National Spatial Reference System 2011)	1116	North American Vertical Datum 1988	5103
14RMR980210.las	NAD83 (National Spatial Reference System 2011)	1116	North American Vertical Datum 1988	5103
14RMR980225.las	NAD83 (National Spatial Reference System 2011)	1116	North American Vertical Datum 1988	5103
14RMR980240.las	NAD83 (National Spatial Reference System 2011)	1116	North American Vertical Datum 1988	5103
14RMR980255.las	NAD83 (National Spatial Reference System 2011)	1116	North American Vertical Datum 1988	5103
14RMR980270.las	NAD83 (National Spatial Reference System 2011)	1116	North American Vertical Datum 1988	5103
14RMR980285.las	NAD83 (National Spatial Reference System 2011)	1116	North American Vertical Datum 1988	5103
14RMR980300.las	NAD83 (National Spatial Reference System 2011)	1116	North American Vertical Datum 1988	5103
14RMR980315.las	NAD83 (National Spatial Reference System 2011)	1116	North American Vertical Datum 1988	5103
14RMS005005.las	NAD83 (National Spatial Reference System 2011)	1116	North American Vertical Datum 1988	5103
14RMS005020.las	NAD83 (National Spatial Reference System 2011)	1116	North American Vertical Datum 1988	5103
14RMS005035.las	NAD83 (National Spatial Reference System 2011)	1116	North American Vertical Datum 1988	5103
14RMS005050.las	NAD83 (National Spatial Reference System 2011)	1116	North American Vertical Datum 1988	5103
14RMS005065.las	NAD83 (National Spatial Reference System 2011)	1116	North American Vertical Datum 1988	5103
14RMS005080.las	NAD83 (National Spatial Reference System 2011)	1116	North American Vertical Datum 1988	5103
14RMS005095.las	NAD83 (National Spatial Reference System 2011)	1116	North American Vertical Datum 1988	5103

DPH-4 Report on Datums - continued

File	Horizontal Datum	EPSG Code	Vertical Datum	EPSG Code
14RMS005110.las	NAD83 (National Spatial Reference System 2011)	1116	North American Vertical Datum 1988	5103
14RMS005125.las	NAD83 (National Spatial Reference System 2011)	1116	North American Vertical Datum 1988	5103
14RMS020005.las	NAD83 (National Spatial Reference System 2011)	1116	North American Vertical Datum 1988	5103
14RMS020020.las	NAD83 (National Spatial Reference System 2011)	1116	North American Vertical Datum 1988	5103
14RMS020035.las	NAD83 (National Spatial Reference System 2011)	1116	North American Vertical Datum 1988	5103
14RMS020050.las	NAD83 (National Spatial Reference System 2011)	1116	North American Vertical Datum 1988	5103
14RMS020065.las	NAD83 (National Spatial Reference System 2011)	1116	North American Vertical Datum 1988	5103
14RMS020080.las	NAD83 (National Spatial Reference System 2011)	1116	North American Vertical Datum 1988	5103
14RMS020095.las	NAD83 (National Spatial Reference System 2011)	1116	North American Vertical Datum 1988	5103
14RMS020110.las	NAD83 (National Spatial Reference System 2011)	1116	North American Vertical Datum 1988	5103
14RMS035005.las	NAD83 (National Spatial Reference System 2011)	1116	North American Vertical Datum 1988	5103
14RMS035020.las	NAD83 (National Spatial Reference System 2011)	1116	North American Vertical Datum 1988	5103
14RMS035035.las	NAD83 (National Spatial Reference System 2011)	1116	North American Vertical Datum 1988	5103
14RMS035050.las	NAD83 (National Spatial Reference System 2011)	1116	North American Vertical Datum 1988	5103
14RMS035065.las	NAD83 (National Spatial Reference System 2011)	1116	North American Vertical Datum 1988	5103
14RMS035080.las	NAD83 (National Spatial Reference System 2011)	1116	North American Vertical Datum 1988	5103
14RMS035095.las	NAD83 (National Spatial Reference System 2011)	1116	North American Vertical Datum 1988	5103
14RMS050005.las	NAD83 (National Spatial Reference System 2011)	1116	North American Vertical Datum 1988	5103
14RMS050020.las	NAD83 (National Spatial Reference System 2011)	1116	North American Vertical Datum 1988	5103
14RMS050035.las	NAD83 (National Spatial Reference System 2011)	1116	North American Vertical Datum 1988	5103
14RMS050050.las	NAD83 (National Spatial Reference System 2011)	1116	North American Vertical Datum 1988	5103
14RMS050065.las	NAD83 (National Spatial Reference System 2011)	1116	North American Vertical Datum 1988	5103
14RMS050080.las	NAD83 (National Spatial Reference System 2011)	1116	North American Vertical Datum 1988	5103
14RMS065005.las	NAD83 (National Spatial Reference System 2011)	1116	North American Vertical Datum 1988	5103
14RMS065020.las	NAD83 (National Spatial Reference System 2011)	1116	North American Vertical Datum 1988	5103
14RMS065035.las	NAD83 (National Spatial Reference System 2011)	1116	North American Vertical Datum 1988	5103
14RMS065050.las	NAD83 (National Spatial Reference System 2011)	1116	North American Vertical Datum 1988	5103
14RMS065065.las	NAD83 (National Spatial Reference System 2011)	1116	North American Vertical Datum 1988	5103
14RMS080005.las	NAD83 (National Spatial Reference System 2011)	1116	North American Vertical Datum 1988	5103
14RMS080020.las	NAD83 (National Spatial Reference System 2011)	1116	North American Vertical Datum 1988	5103
14RMS080035.las	NAD83 (National Spatial Reference System 2011)	1116	North American Vertical Datum 1988	5103
14RMS095005.las	NAD83 (National Spatial Reference System 2011)	1116	North American Vertical Datum 1988	5103
14RMS095020.las	NAD83 (National Spatial Reference System 2011)	1116	North American Vertical Datum 1988	5103
14RMS110005.las	NAD83 (National Spatial Reference System 2011)	1116	North American Vertical Datum 1988	5103

DPH-4 Report on Datums - continued

File	Horizontal Datum	EPSG Code	Vertical Datum	EPSG Code
14RNQ010535.las	NAD83 (National Spatial Reference System 2011)	1116	North American Vertical Datum 1988	5103
14RNQ010550.las	NAD83 (National Spatial Reference System 2011)	1116	North American Vertical Datum 1988	5103
14RNQ010565.las	NAD83 (National Spatial Reference System 2011)	1116	North American Vertical Datum 1988	5103
14RNQ010580.las	NAD83 (National Spatial Reference System 2011)	1116	North American Vertical Datum 1988	5103
14RNQ010595.las	NAD83 (National Spatial Reference System 2011)	1116	North American Vertical Datum 1988	5103
14RNQ010610.las	NAD83 (National Spatial Reference System 2011)	1116	North American Vertical Datum 1988	5103
14RNQ010625.las	NAD83 (National Spatial Reference System 2011)	1116	North American Vertical Datum 1988	5103
14RNQ010640.las	NAD83 (National Spatial Reference System 2011)	1116	North American Vertical Datum 1988	5103
14RNQ010655.las	NAD83 (National Spatial Reference System 2011)	1116	North American Vertical Datum 1988	5103
14RNQ010670.las	NAD83 (National Spatial Reference System 2011)	1116	North American Vertical Datum 1988	5103
14RNQ010685.las	NAD83 (National Spatial Reference System 2011)	1116	North American Vertical Datum 1988	5103
14RNQ010700.las	NAD83 (National Spatial Reference System 2011)	1116	North American Vertical Datum 1988	5103
14RNQ010715.las	NAD83 (National Spatial Reference System 2011)	1116	North American Vertical Datum 1988	5103
14RNQ010730.las	NAD83 (National Spatial Reference System 2011)	1116	North American Vertical Datum 1988	5103
14RNQ010745.las	NAD83 (National Spatial Reference System 2011)	1116	North American Vertical Datum 1988	5103
14RNQ010760.las	NAD83 (National Spatial Reference System 2011)	1116	North American Vertical Datum 1988	5103
14RNQ010775.las	NAD83 (National Spatial Reference System 2011)	1116	North American Vertical Datum 1988	5103
14RNQ010790.las	NAD83 (National Spatial Reference System 2011)	1116	North American Vertical Datum 1988	5103
14RNQ010805.las	NAD83 (National Spatial Reference System 2011)	1116	North American Vertical Datum 1988	5103
14RNQ010820.las	NAD83 (National Spatial Reference System 2011)	1116	North American Vertical Datum 1988	5103
14RNQ010835.las	NAD83 (National Spatial Reference System 2011)	1116	North American Vertical Datum 1988	5103
14RNQ010850.las	NAD83 (National Spatial Reference System 2011)	1116	North American Vertical Datum 1988	5103
14RNQ010865.las	NAD83 (National Spatial Reference System 2011)	1116	North American Vertical Datum 1988	5103
14RNQ010880.las	NAD83 (National Spatial Reference System 2011)	1116	North American Vertical Datum 1988	5103
14RNQ010895.las	NAD83 (National Spatial Reference System 2011)	1116	North American Vertical Datum 1988	5103
14RNQ010910.las	NAD83 (National Spatial Reference System 2011)	1116	North American Vertical Datum 1988	5103
14RNQ010925.las	NAD83 (National Spatial Reference System 2011)	1116	North American Vertical Datum 1988	5103
14RNQ010940.las	NAD83 (National Spatial Reference System 2011)	1116	North American Vertical Datum 1988	5103
14RNQ010955.las	NAD83 (National Spatial Reference System 2011)	1116	North American Vertical Datum 1988	5103
14RNQ010970.las	NAD83 (National Spatial Reference System 2011)	1116	North American Vertical Datum 1988	5103
14RNQ010985.las	NAD83 (National Spatial Reference System 2011)	1116	North American Vertical Datum 1988	5103
14RNQ025580.las	NAD83 (National Spatial Reference System 2011)	1116	North American Vertical Datum 1988	5103
14RNQ025595.las	NAD83 (National Spatial Reference System 2011)	1116	North American Vertical Datum 1988	5103
14RNQ025610.las	NAD83 (National Spatial Reference System 2011)	1116	North American Vertical Datum 1988	5103

DPH-4 Report on Datums - continued

File	Horizontal Datum	EPSG Code	Vertical Datum	EPSG Code
14RNQ025625.las	NAD83 (National Spatial Reference System 2011)	1116	North American Vertical Datum 1988	5103
14RNQ025640.las	NAD83 (National Spatial Reference System 2011)	1116	North American Vertical Datum 1988	5103
14RNQ025655.las	NAD83 (National Spatial Reference System 2011)	1116	North American Vertical Datum 1988	5103
14RNQ025670.las	NAD83 (National Spatial Reference System 2011)	1116	North American Vertical Datum 1988	5103
14RNQ025685.las	NAD83 (National Spatial Reference System 2011)	1116	North American Vertical Datum 1988	5103
14RNQ025700.las	NAD83 (National Spatial Reference System 2011)	1116	North American Vertical Datum 1988	5103
14RNQ025715.las	NAD83 (National Spatial Reference System 2011)	1116	North American Vertical Datum 1988	5103
14RNQ025730.las	NAD83 (National Spatial Reference System 2011)	1116	North American Vertical Datum 1988	5103
14RNQ025745.las	NAD83 (National Spatial Reference System 2011)	1116	North American Vertical Datum 1988	5103
14RNQ025760.las	NAD83 (National Spatial Reference System 2011)	1116	North American Vertical Datum 1988	5103
14RNQ025775.las	NAD83 (National Spatial Reference System 2011)	1116	North American Vertical Datum 1988	5103
14RNQ025790.las	NAD83 (National Spatial Reference System 2011)	1116	North American Vertical Datum 1988	5103
14RNQ025805.las	NAD83 (National Spatial Reference System 2011)	1116	North American Vertical Datum 1988	5103
14RNQ025820.las	NAD83 (National Spatial Reference System 2011)	1116	North American Vertical Datum 1988	5103
14RNQ025835.las	NAD83 (National Spatial Reference System 2011)	1116	North American Vertical Datum 1988	5103
14RNQ025850.las	NAD83 (National Spatial Reference System 2011)	1116	North American Vertical Datum 1988	5103
14RNQ025865.las	NAD83 (National Spatial Reference System 2011)	1116	North American Vertical Datum 1988	5103
14RNQ025880.las	NAD83 (National Spatial Reference System 2011)	1116	North American Vertical Datum 1988	5103
14RNQ025895.las	NAD83 (National Spatial Reference System 2011)	1116	North American Vertical Datum 1988	5103
14RNQ025910.las	NAD83 (National Spatial Reference System 2011)	1116	North American Vertical Datum 1988	5103
14RNQ025925.las	NAD83 (National Spatial Reference System 2011)	1116	North American Vertical Datum 1988	5103
14RNQ025940.las	NAD83 (National Spatial Reference System 2011)	1116	North American Vertical Datum 1988	5103
14RNQ025955.las	NAD83 (National Spatial Reference System 2011)	1116	North American Vertical Datum 1988	5103
14RNQ025970.las	NAD83 (National Spatial Reference System 2011)	1116	North American Vertical Datum 1988	5103
14RNQ025985.las	NAD83 (National Spatial Reference System 2011)	1116	North American Vertical Datum 1988	5103
14RNQ040610.las	NAD83 (National Spatial Reference System 2011)	1116	North American Vertical Datum 1988	5103
14RNQ040625.las	NAD83 (National Spatial Reference System 2011)	1116	North American Vertical Datum 1988	5103
14RNQ040640.las	NAD83 (National Spatial Reference System 2011)	1116	North American Vertical Datum 1988	5103
14RNQ040655.las	NAD83 (National Spatial Reference System 2011)	1116	North American Vertical Datum 1988	5103
14RNQ040670.las	NAD83 (National Spatial Reference System 2011)	1116	North American Vertical Datum 1988	5103
14RNQ040685.las	NAD83 (National Spatial Reference System 2011)	1116	North American Vertical Datum 1988	5103
14RNQ040700.las	NAD83 (National Spatial Reference System 2011)	1116	North American Vertical Datum 1988	5103
14RNQ040715.las	NAD83 (National Spatial Reference System 2011)	1116	North American Vertical Datum 1988	5103
14RNQ040730.las	NAD83 (National Spatial Reference System 2011)	1116	North American Vertical Datum 1988	5103

DPH-4 Report on Datums - continued

File	Horizontal Datum	EPSG Code	Vertical Datum	EPSG Code
14RNQ040745.las	NAD83 (National Spatial Reference System 2011)	1116	North American Vertical Datum 1988	5103
14RNQ040760.las	NAD83 (National Spatial Reference System 2011)	1116	North American Vertical Datum 1988	5103
14RNQ040775.las	NAD83 (National Spatial Reference System 2011)	1116	North American Vertical Datum 1988	5103
14RNQ040790.las	NAD83 (National Spatial Reference System 2011)	1116	North American Vertical Datum 1988	5103
14RNQ040805.las	NAD83 (National Spatial Reference System 2011)	1116	North American Vertical Datum 1988	5103
14RNQ040820.las	NAD83 (National Spatial Reference System 2011)	1116	North American Vertical Datum 1988	5103
14RNQ040835.las	NAD83 (National Spatial Reference System 2011)	1116	North American Vertical Datum 1988	5103
14RNQ040850.las	NAD83 (National Spatial Reference System 2011)	1116	North American Vertical Datum 1988	5103
14RNQ040865.las	NAD83 (National Spatial Reference System 2011)	1116	North American Vertical Datum 1988	5103
14RNQ040880.las	NAD83 (National Spatial Reference System 2011)	1116	North American Vertical Datum 1988	5103
14RNQ040895.las	NAD83 (National Spatial Reference System 2011)	1116	North American Vertical Datum 1988	5103
14RNQ040910.las	NAD83 (National Spatial Reference System 2011)	1116	North American Vertical Datum 1988	5103
14RNQ040925.las	NAD83 (National Spatial Reference System 2011)	1116	North American Vertical Datum 1988	5103
14RNQ040940.las	NAD83 (National Spatial Reference System 2011)	1116	North American Vertical Datum 1988	5103
14RNQ040955.las	NAD83 (National Spatial Reference System 2011)	1116	North American Vertical Datum 1988	5103
14RNQ040970.las	NAD83 (National Spatial Reference System 2011)	1116	North American Vertical Datum 1988	5103
14RNQ040985.las	NAD83 (National Spatial Reference System 2011)	1116	North American Vertical Datum 1988	5103
14RNQ055625.las	NAD83 (National Spatial Reference System 2011)	1116	North American Vertical Datum 1988	5103
14RNQ055640.las	NAD83 (National Spatial Reference System 2011)	1116	North American Vertical Datum 1988	5103
14RNQ055655.las	NAD83 (National Spatial Reference System 2011)	1116	North American Vertical Datum 1988	5103
14RNQ055670.las	NAD83 (National Spatial Reference System 2011)	1116	North American Vertical Datum 1988	5103
14RNQ055685.las	NAD83 (National Spatial Reference System 2011)	1116	North American Vertical Datum 1988	5103
14RNQ055700.las	NAD83 (National Spatial Reference System 2011)	1116	North American Vertical Datum 1988	5103
14RNQ055715.las	NAD83 (National Spatial Reference System 2011)	1116	North American Vertical Datum 1988	5103
14RNQ055730.las	NAD83 (National Spatial Reference System 2011)	1116	North American Vertical Datum 1988	5103
14RNQ055745.las	NAD83 (National Spatial Reference System 2011)	1116	North American Vertical Datum 1988	5103
14RNQ055760.las	NAD83 (National Spatial Reference System 2011)	1116	North American Vertical Datum 1988	5103
14RNQ055775.las	NAD83 (National Spatial Reference System 2011)	1116	North American Vertical Datum 1988	5103
14RNQ055790.las	NAD83 (National Spatial Reference System 2011)	1116	North American Vertical Datum 1988	5103
14RNQ055805.las	NAD83 (National Spatial Reference System 2011)	1116	North American Vertical Datum 1988	5103
14RNQ055820.las	NAD83 (National Spatial Reference System 2011)	1116	North American Vertical Datum 1988	5103
14RNQ055835.las	NAD83 (National Spatial Reference System 2011)	1116	North American Vertical Datum 1988	5103
14RNQ055850.las	NAD83 (National Spatial Reference System 2011)	1116	North American Vertical Datum 1988	5103
14RNQ055865.las	NAD83 (National Spatial Reference System 2011)	1116	North American Vertical Datum 1988	5103

DPH-4 Report on Datums - continued

File	Horizontal Datum	EPSG Code	Vertical Datum	EPSG Code
14RNQ055880.las	NAD83 (National Spatial Reference System 2011)	1116	North American Vertical Datum 1988	5103
14RNQ055895.las	NAD83 (National Spatial Reference System 2011)	1116	North American Vertical Datum 1988	5103
14RNQ055910.las	NAD83 (National Spatial Reference System 2011)	1116	North American Vertical Datum 1988	5103
14RNQ055925.las	NAD83 (National Spatial Reference System 2011)	1116	North American Vertical Datum 1988	5103
14RNQ055940.las	NAD83 (National Spatial Reference System 2011)	1116	North American Vertical Datum 1988	5103
14RNQ055955.las	NAD83 (National Spatial Reference System 2011)	1116	North American Vertical Datum 1988	5103
14RNQ055970.las	NAD83 (National Spatial Reference System 2011)	1116	North American Vertical Datum 1988	5103
14RNQ055985.las	NAD83 (National Spatial Reference System 2011)	1116	North American Vertical Datum 1988	5103
14RNQ070625.las	NAD83 (National Spatial Reference System 2011)	1116	North American Vertical Datum 1988	5103
14RNQ070640.las	NAD83 (National Spatial Reference System 2011)	1116	North American Vertical Datum 1988	5103
14RNQ070655.las	NAD83 (National Spatial Reference System 2011)	1116	North American Vertical Datum 1988	5103
14RNQ070670.las	NAD83 (National Spatial Reference System 2011)	1116	North American Vertical Datum 1988	5103
14RNQ070685.las	NAD83 (National Spatial Reference System 2011)	1116	North American Vertical Datum 1988	5103
14RNQ070700.las	NAD83 (National Spatial Reference System 2011)	1116	North American Vertical Datum 1988	5103
14RNQ070715.las	NAD83 (National Spatial Reference System 2011)	1116	North American Vertical Datum 1988	5103
14RNQ070730.las	NAD83 (National Spatial Reference System 2011)	1116	North American Vertical Datum 1988	5103
14RNQ070745.las	NAD83 (National Spatial Reference System 2011)	1116	North American Vertical Datum 1988	5103
14RNQ070760.las	NAD83 (National Spatial Reference System 2011)	1116	North American Vertical Datum 1988	5103
14RNQ070775.las	NAD83 (National Spatial Reference System 2011)	1116	North American Vertical Datum 1988	5103
14RNQ070790.las	NAD83 (National Spatial Reference System 2011)	1116	North American Vertical Datum 1988	5103
14RNQ070805.las	NAD83 (National Spatial Reference System 2011)	1116	North American Vertical Datum 1988	5103
14RNQ070820.las	NAD83 (National Spatial Reference System 2011)	1116	North American Vertical Datum 1988	5103
14RNQ070835.las	NAD83 (National Spatial Reference System 2011)	1116	North American Vertical Datum 1988	5103
14RNQ070850.las	NAD83 (National Spatial Reference System 2011)	1116	North American Vertical Datum 1988	5103
14RNQ070865.las	NAD83 (National Spatial Reference System 2011)	1116	North American Vertical Datum 1988	5103
14RNQ070880.las	NAD83 (National Spatial Reference System 2011)	1116	North American Vertical Datum 1988	5103
14RNQ070895.las	NAD83 (National Spatial Reference System 2011)	1116	North American Vertical Datum 1988	5103
14RNQ070910.las	NAD83 (National Spatial Reference System 2011)	1116	North American Vertical Datum 1988	5103
14RNQ070925.las	NAD83 (National Spatial Reference System 2011)	1116	North American Vertical Datum 1988	5103
14RNQ070940.las	NAD83 (National Spatial Reference System 2011)	1116	North American Vertical Datum 1988	5103
14RNQ070955.las	NAD83 (National Spatial Reference System 2011)	1116	North American Vertical Datum 1988	5103
14RNQ070970.las	NAD83 (National Spatial Reference System 2011)	1116	North American Vertical Datum 1988	5103
14RNQ070985.las	NAD83 (National Spatial Reference System 2011)	1116	North American Vertical Datum 1988	5103
14RNQ085625.las	NAD83 (National Spatial Reference System 2011)	1116	North American Vertical Datum 1988	5103

DPH-4 Report on Datums - continued

File	Horizontal Datum	EPSG Code	Vertical Datum	EPSG Code
14RNQ085640.las	NAD83 (National Spatial Reference System 2011)	1116	North American Vertical Datum 1988	5103
14RNQ085655.las	NAD83 (National Spatial Reference System 2011)	1116	North American Vertical Datum 1988	5103
14RNQ085670.las	NAD83 (National Spatial Reference System 2011)	1116	North American Vertical Datum 1988	5103
14RNQ085685.las	NAD83 (National Spatial Reference System 2011)	1116	North American Vertical Datum 1988	5103
14RNQ085700.las	NAD83 (National Spatial Reference System 2011)	1116	North American Vertical Datum 1988	5103
14RNQ085715.las	NAD83 (National Spatial Reference System 2011)	1116	North American Vertical Datum 1988	5103
14RNQ085730.las	NAD83 (National Spatial Reference System 2011)	1116	North American Vertical Datum 1988	5103
14RNQ085745.las	NAD83 (National Spatial Reference System 2011)	1116	North American Vertical Datum 1988	5103
14RNQ085760.las	NAD83 (National Spatial Reference System 2011)	1116	North American Vertical Datum 1988	5103
14RNQ085775.las	NAD83 (National Spatial Reference System 2011)	1116	North American Vertical Datum 1988	5103
14RNQ085790.las	NAD83 (National Spatial Reference System 2011)	1116	North American Vertical Datum 1988	5103
14RNQ085805.las	NAD83 (National Spatial Reference System 2011)	1116	North American Vertical Datum 1988	5103
14RNQ085820.las	NAD83 (National Spatial Reference System 2011)	1116	North American Vertical Datum 1988	5103
14RNQ085835.las	NAD83 (National Spatial Reference System 2011)	1116	North American Vertical Datum 1988	5103
14RNQ085850.las	NAD83 (National Spatial Reference System 2011)	1116	North American Vertical Datum 1988	5103
14RNQ085865.las	NAD83 (National Spatial Reference System 2011)	1116	North American Vertical Datum 1988	5103
14RNQ085880.las	NAD83 (National Spatial Reference System 2011)	1116	North American Vertical Datum 1988	5103
14RNQ085895.las	NAD83 (National Spatial Reference System 2011)	1116	North American Vertical Datum 1988	5103
14RNQ085910.las	NAD83 (National Spatial Reference System 2011)	1116	North American Vertical Datum 1988	5103
14RNQ085925.las	NAD83 (National Spatial Reference System 2011)	1116	North American Vertical Datum 1988	5103
14RNQ085940.las	NAD83 (National Spatial Reference System 2011)	1116	North American Vertical Datum 1988	5103
14RNQ085955.las	NAD83 (National Spatial Reference System 2011)	1116	North American Vertical Datum 1988	5103
14RNQ085970.las	NAD83 (National Spatial Reference System 2011)	1116	North American Vertical Datum 1988	5103
14RNQ085985.las	NAD83 (National Spatial Reference System 2011)	1116	North American Vertical Datum 1988	5103
14RNQ100625.las	NAD83 (National Spatial Reference System 2011)	1116	North American Vertical Datum 1988	5103
14RNQ100640.las	NAD83 (National Spatial Reference System 2011)	1116	North American Vertical Datum 1988	5103
14RNQ100655.las	NAD83 (National Spatial Reference System 2011)	1116	North American Vertical Datum 1988	5103
14RNQ100670.las	NAD83 (National Spatial Reference System 2011)	1116	North American Vertical Datum 1988	5103
14RNQ100685.las	NAD83 (National Spatial Reference System 2011)	1116	North American Vertical Datum 1988	5103
14RNQ100700.las	NAD83 (National Spatial Reference System 2011)	1116	North American Vertical Datum 1988	5103
14RNQ100715.las	NAD83 (National Spatial Reference System 2011)	1116	North American Vertical Datum 1988	5103
14RNQ100730.las	NAD83 (National Spatial Reference System 2011)	1116	North American Vertical Datum 1988	5103
14RNQ100745.las	NAD83 (National Spatial Reference System 2011)	1116	North American Vertical Datum 1988	5103
14RNQ100760.las	NAD83 (National Spatial Reference System 2011)	1116	North American Vertical Datum 1988	5103

DPH-4 Report on Datums - continued

File	Horizontal Datum	EPSG Code	Vertical Datum	EPSG Code
14RNQ100775.las	NAD83 (National Spatial Reference System 2011)	1116	North American Vertical Datum 1988	5103
14RNQ100790.las	NAD83 (National Spatial Reference System 2011)	1116	North American Vertical Datum 1988	5103
14RNQ100805.las	NAD83 (National Spatial Reference System 2011)	1116	North American Vertical Datum 1988	5103
14RNQ100820.las	NAD83 (National Spatial Reference System 2011)	1116	North American Vertical Datum 1988	5103
14RNQ100835.las	NAD83 (National Spatial Reference System 2011)	1116	North American Vertical Datum 1988	5103
14RNQ100850.las	NAD83 (National Spatial Reference System 2011)	1116	North American Vertical Datum 1988	5103
14RNQ100865.las	NAD83 (National Spatial Reference System 2011)	1116	North American Vertical Datum 1988	5103
14RNQ100880.las	NAD83 (National Spatial Reference System 2011)	1116	North American Vertical Datum 1988	5103
14RNQ100895.las	NAD83 (National Spatial Reference System 2011)	1116	North American Vertical Datum 1988	5103
14RNQ100910.las	NAD83 (National Spatial Reference System 2011)	1116	North American Vertical Datum 1988	5103
14RNQ100925.las	NAD83 (National Spatial Reference System 2011)	1116	North American Vertical Datum 1988	5103
14RNQ100940.las	NAD83 (National Spatial Reference System 2011)	1116	North American Vertical Datum 1988	5103
14RNQ100955.las	NAD83 (National Spatial Reference System 2011)	1116	North American Vertical Datum 1988	5103
14RNQ100970.las	NAD83 (National Spatial Reference System 2011)	1116	North American Vertical Datum 1988	5103
14RNQ100985.las	NAD83 (National Spatial Reference System 2011)	1116	North American Vertical Datum 1988	5103
14RNQ115625.las	NAD83 (National Spatial Reference System 2011)	1116	North American Vertical Datum 1988	5103
14RNQ115640.las	NAD83 (National Spatial Reference System 2011)	1116	North American Vertical Datum 1988	5103
14RNQ115655.las	NAD83 (National Spatial Reference System 2011)	1116	North American Vertical Datum 1988	5103
14RNQ115670.las	NAD83 (National Spatial Reference System 2011)	1116	North American Vertical Datum 1988	5103
14RNQ115685.las	NAD83 (National Spatial Reference System 2011)	1116	North American Vertical Datum 1988	5103
14RNQ115700.las	NAD83 (National Spatial Reference System 2011)	1116	North American Vertical Datum 1988	5103
14RNQ115715.las	NAD83 (National Spatial Reference System 2011)	1116	North American Vertical Datum 1988	5103
14RNQ115730.las	NAD83 (National Spatial Reference System 2011)	1116	North American Vertical Datum 1988	5103
14RNQ115745.las	NAD83 (National Spatial Reference System 2011)	1116	North American Vertical Datum 1988	5103
14RNQ115760.las	NAD83 (National Spatial Reference System 2011)	1116	North American Vertical Datum 1988	5103
14RNQ115775.las	NAD83 (National Spatial Reference System 2011)	1116	North American Vertical Datum 1988	5103
14RNQ115790.las	NAD83 (National Spatial Reference System 2011)	1116	North American Vertical Datum 1988	5103
14RNQ115805.las	NAD83 (National Spatial Reference System 2011)	1116	North American Vertical Datum 1988	5103
14RNQ115820.las	NAD83 (National Spatial Reference System 2011)	1116	North American Vertical Datum 1988	5103
14RNQ115835.las	NAD83 (National Spatial Reference System 2011)	1116	North American Vertical Datum 1988	5103
14RNQ115850.las	NAD83 (National Spatial Reference System 2011)	1116	North American Vertical Datum 1988	5103
14RNQ115865.las	NAD83 (National Spatial Reference System 2011)	1116	North American Vertical Datum 1988	5103
14RNQ115880.las	NAD83 (National Spatial Reference System 2011)	1116	North American Vertical Datum 1988	5103
14RNQ115895.las	NAD83 (National Spatial Reference System 2011)	1116	North American Vertical Datum 1988	5103

DPH-4 Report on Datums - continued

File	Horizontal Datum	EPSG Code	Vertical Datum	EPSG Code
14RNQ115910.las	NAD83 (National Spatial Reference System 2011)	1116	North American Vertical Datum 1988	5103
14RNQ115925.las	NAD83 (National Spatial Reference System 2011)	1116	North American Vertical Datum 1988	5103
14RNQ115940.las	NAD83 (National Spatial Reference System 2011)	1116	North American Vertical Datum 1988	5103
14RNQ115955.las	NAD83 (National Spatial Reference System 2011)	1116	North American Vertical Datum 1988	5103
14RNQ115970.las	NAD83 (National Spatial Reference System 2011)	1116	North American Vertical Datum 1988	5103
14RNQ115985.las	NAD83 (National Spatial Reference System 2011)	1116	North American Vertical Datum 1988	5103
14RNQ130625.las	NAD83 (National Spatial Reference System 2011)	1116	North American Vertical Datum 1988	5103
14RNQ130640.las	NAD83 (National Spatial Reference System 2011)	1116	North American Vertical Datum 1988	5103
14RNQ130655.las	NAD83 (National Spatial Reference System 2011)	1116	North American Vertical Datum 1988	5103
14RNQ130670.las	NAD83 (National Spatial Reference System 2011)	1116	North American Vertical Datum 1988	5103
14RNQ130685.las	NAD83 (National Spatial Reference System 2011)	1116	North American Vertical Datum 1988	5103
14RNQ130700.las	NAD83 (National Spatial Reference System 2011)	1116	North American Vertical Datum 1988	5103
14RNQ130715.las	NAD83 (National Spatial Reference System 2011)	1116	North American Vertical Datum 1988	5103
14RNQ130730.las	NAD83 (National Spatial Reference System 2011)	1116	North American Vertical Datum 1988	5103
14RNQ130745.las	NAD83 (National Spatial Reference System 2011)	1116	North American Vertical Datum 1988	5103
14RNQ130760.las	NAD83 (National Spatial Reference System 2011)	1116	North American Vertical Datum 1988	5103
14RNQ130775.las	NAD83 (National Spatial Reference System 2011)	1116	North American Vertical Datum 1988	5103
14RNQ130790.las	NAD83 (National Spatial Reference System 2011)	1116	North American Vertical Datum 1988	5103
14RNQ130805.las	NAD83 (National Spatial Reference System 2011)	1116	North American Vertical Datum 1988	5103
14RNQ130820.las	NAD83 (National Spatial Reference System 2011)	1116	North American Vertical Datum 1988	5103
14RNQ130835.las	NAD83 (National Spatial Reference System 2011)	1116	North American Vertical Datum 1988	5103
14RNQ130850.las	NAD83 (National Spatial Reference System 2011)	1116	North American Vertical Datum 1988	5103
14RNQ130865.las	NAD83 (National Spatial Reference System 2011)	1116	North American Vertical Datum 1988	5103
14RNQ130880.las	NAD83 (National Spatial Reference System 2011)	1116	North American Vertical Datum 1988	5103
14RNQ130895.las	NAD83 (National Spatial Reference System 2011)	1116	North American Vertical Datum 1988	5103
14RNQ130910.las	NAD83 (National Spatial Reference System 2011)	1116	North American Vertical Datum 1988	5103
14RNQ130925.las	NAD83 (National Spatial Reference System 2011)	1116	North American Vertical Datum 1988	5103
14RNQ130940.las	NAD83 (National Spatial Reference System 2011)	1116	North American Vertical Datum 1988	5103
14RNQ130955.las	NAD83 (National Spatial Reference System 2011)	1116	North American Vertical Datum 1988	5103
14RNQ130970.las	NAD83 (National Spatial Reference System 2011)	1116	North American Vertical Datum 1988	5103
14RNQ130985.las	NAD83 (National Spatial Reference System 2011)	1116	North American Vertical Datum 1988	5103
14RNQ145625.las	NAD83 (National Spatial Reference System 2011)	1116	North American Vertical Datum 1988	5103
14RNQ145640.las	NAD83 (National Spatial Reference System 2011)	1116	North American Vertical Datum 1988	5103
14RNQ145655.las	NAD83 (National Spatial Reference System 2011)	1116	North American Vertical Datum 1988	5103

DPH-4 Report on Datums - continued

File	Horizontal Datum	EPSG Code	Vertical Datum	EPSG Code
14RNQ145670.las	NAD83 (National Spatial Reference System 2011)	1116	North American Vertical Datum 1988	5103
14RNQ145685.las	NAD83 (National Spatial Reference System 2011)	1116	North American Vertical Datum 1988	5103
14RNQ145700.las	NAD83 (National Spatial Reference System 2011)	1116	North American Vertical Datum 1988	5103
14RNQ145715.las	NAD83 (National Spatial Reference System 2011)	1116	North American Vertical Datum 1988	5103
14RNQ145730.las	NAD83 (National Spatial Reference System 2011)	1116	North American Vertical Datum 1988	5103
14RNQ145745.las	NAD83 (National Spatial Reference System 2011)	1116	North American Vertical Datum 1988	5103
14RNQ145760.las	NAD83 (National Spatial Reference System 2011)	1116	North American Vertical Datum 1988	5103
14RNQ145775.las	NAD83 (National Spatial Reference System 2011)	1116	North American Vertical Datum 1988	5103
14RNQ145790.las	NAD83 (National Spatial Reference System 2011)	1116	North American Vertical Datum 1988	5103
14RNQ145805.las	NAD83 (National Spatial Reference System 2011)	1116	North American Vertical Datum 1988	5103
14RNQ145820.las	NAD83 (National Spatial Reference System 2011)	1116	North American Vertical Datum 1988	5103
14RNQ145835.las	NAD83 (National Spatial Reference System 2011)	1116	North American Vertical Datum 1988	5103
14RNQ145850.las	NAD83 (National Spatial Reference System 2011)	1116	North American Vertical Datum 1988	5103
14RNQ145865.las	NAD83 (National Spatial Reference System 2011)	1116	North American Vertical Datum 1988	5103
14RNQ145880.las	NAD83 (National Spatial Reference System 2011)	1116	North American Vertical Datum 1988	5103
14RNQ145895.las	NAD83 (National Spatial Reference System 2011)	1116	North American Vertical Datum 1988	5103
14RNQ145910.las	NAD83 (National Spatial Reference System 2011)	1116	North American Vertical Datum 1988	5103
14RNQ145925.las	NAD83 (National Spatial Reference System 2011)	1116	North American Vertical Datum 1988	5103
14RNQ145940.las	NAD83 (National Spatial Reference System 2011)	1116	North American Vertical Datum 1988	5103
14RNQ160625.las	NAD83 (National Spatial Reference System 2011)	1116	North American Vertical Datum 1988	5103
14RNQ160640.las	NAD83 (National Spatial Reference System 2011)	1116	North American Vertical Datum 1988	5103
14RNQ160655.las	NAD83 (National Spatial Reference System 2011)	1116	North American Vertical Datum 1988	5103
14RNQ160670.las	NAD83 (National Spatial Reference System 2011)	1116	North American Vertical Datum 1988	5103
14RNQ160685.las	NAD83 (National Spatial Reference System 2011)	1116	North American Vertical Datum 1988	5103
14RNQ160700.las	NAD83 (National Spatial Reference System 2011)	1116	North American Vertical Datum 1988	5103
14RNQ160715.las	NAD83 (National Spatial Reference System 2011)	1116	North American Vertical Datum 1988	5103
14RNQ160730.las	NAD83 (National Spatial Reference System 2011)	1116	North American Vertical Datum 1988	5103
14RNQ160745.las	NAD83 (National Spatial Reference System 2011)	1116	North American Vertical Datum 1988	5103
14RNQ160760.las	NAD83 (National Spatial Reference System 2011)	1116	North American Vertical Datum 1988	5103
14RNQ160775.las	NAD83 (National Spatial Reference System 2011)	1116	North American Vertical Datum 1988	5103
14RNQ160790.las	NAD83 (National Spatial Reference System 2011)	1116	North American Vertical Datum 1988	5103
14RNQ160805.las	NAD83 (National Spatial Reference System 2011)	1116	North American Vertical Datum 1988	5103
14RNQ160820.las	NAD83 (National Spatial Reference System 2011)	1116	North American Vertical Datum 1988	5103
14RNQ160835.las	NAD83 (National Spatial Reference System 2011)	1116	North American Vertical Datum 1988	5103

DPH-4 Report on Datums - continued

File	Horizontal Datum	EPSG Code	Vertical Datum	EPSG Code
14RNQ160850.las	NAD83 (National Spatial Reference System 2011)	1116	North American Vertical Datum 1988	5103
14RNQ160865.las	NAD83 (National Spatial Reference System 2011)	1116	North American Vertical Datum 1988	5103
14RNQ160880.las	NAD83 (National Spatial Reference System 2011)	1116	North American Vertical Datum 1988	5103
14RNQ160895.las	NAD83 (National Spatial Reference System 2011)	1116	North American Vertical Datum 1988	5103
14RNQ175625.las	NAD83 (National Spatial Reference System 2011)	1116	North American Vertical Datum 1988	5103
14RNQ175640.las	NAD83 (National Spatial Reference System 2011)	1116	North American Vertical Datum 1988	5103
14RNQ175655.las	NAD83 (National Spatial Reference System 2011)	1116	North American Vertical Datum 1988	5103
14RNQ175670.las	NAD83 (National Spatial Reference System 2011)	1116	North American Vertical Datum 1988	5103
14RNQ175685.las	NAD83 (National Spatial Reference System 2011)	1116	North American Vertical Datum 1988	5103
14RNQ175700.las	NAD83 (National Spatial Reference System 2011)	1116	North American Vertical Datum 1988	5103
14RNQ175715.las	NAD83 (National Spatial Reference System 2011)	1116	North American Vertical Datum 1988	5103
14RNQ175730.las	NAD83 (National Spatial Reference System 2011)	1116	North American Vertical Datum 1988	5103
14RNQ175745.las	NAD83 (National Spatial Reference System 2011)	1116	North American Vertical Datum 1988	5103
14RNQ175760.las	NAD83 (National Spatial Reference System 2011)	1116	North American Vertical Datum 1988	5103
14RNQ175775.las	NAD83 (National Spatial Reference System 2011)	1116	North American Vertical Datum 1988	5103
14RNQ175790.las	NAD83 (National Spatial Reference System 2011)	1116	North American Vertical Datum 1988	5103
14RNQ175805.las	NAD83 (National Spatial Reference System 2011)	1116	North American Vertical Datum 1988	5103
14RNQ175820.las	NAD83 (National Spatial Reference System 2011)	1116	North American Vertical Datum 1988	5103
14RNQ995505.las	NAD83 (National Spatial Reference System 2011)	1116	North American Vertical Datum 1988	5103
14RNQ995520.las	NAD83 (National Spatial Reference System 2011)	1116	North American Vertical Datum 1988	5103
14RNQ995535.las	NAD83 (National Spatial Reference System 2011)	1116	North American Vertical Datum 1988	5103
14RNQ995550.las	NAD83 (National Spatial Reference System 2011)	1116	North American Vertical Datum 1988	5103
14RNQ995565.las	NAD83 (National Spatial Reference System 2011)	1116	North American Vertical Datum 1988	5103
14RNQ995580.las	NAD83 (National Spatial Reference System 2011)	1116	North American Vertical Datum 1988	5103
14RNQ995595.las	NAD83 (National Spatial Reference System 2011)	1116	North American Vertical Datum 1988	5103
14RNQ995610.las	NAD83 (National Spatial Reference System 2011)	1116	North American Vertical Datum 1988	5103
14RNQ995625.las	NAD83 (National Spatial Reference System 2011)	1116	North American Vertical Datum 1988	5103
14RNQ995640.las	NAD83 (National Spatial Reference System 2011)	1116	North American Vertical Datum 1988	5103
14RNQ995655.las	NAD83 (National Spatial Reference System 2011)	1116	North American Vertical Datum 1988	5103
14RNQ995670.las	NAD83 (National Spatial Reference System 2011)	1116	North American Vertical Datum 1988	5103
14RNQ995685.las	NAD83 (National Spatial Reference System 2011)	1116	North American Vertical Datum 1988	5103
14RNQ995700.las	NAD83 (National Spatial Reference System 2011)	1116	North American Vertical Datum 1988	5103
14RNQ995715.las	NAD83 (National Spatial Reference System 2011)	1116	North American Vertical Datum 1988	5103
14RNQ995730.las	NAD83 (National Spatial Reference System 2011)	1116	North American Vertical Datum 1988	5103

DPH-4 Report on Datums - continued

File	Horizontal Datum	EPSG Code	Vertical Datum	EPSG Code
14RNQ995745.las	NAD83 (National Spatial Reference System 2011)	1116	North American Vertical Datum 1988	5103
14RNQ995760.las	NAD83 (National Spatial Reference System 2011)	1116	North American Vertical Datum 1988	5103
14RNQ995775.las	NAD83 (National Spatial Reference System 2011)	1116	North American Vertical Datum 1988	5103
14RNQ995790.las	NAD83 (National Spatial Reference System 2011)	1116	North American Vertical Datum 1988	5103
14RNQ995805.las	NAD83 (National Spatial Reference System 2011)	1116	North American Vertical Datum 1988	5103
14RNQ995820.las	NAD83 (National Spatial Reference System 2011)	1116	North American Vertical Datum 1988	5103
14RNQ995835.las	NAD83 (National Spatial Reference System 2011)	1116	North American Vertical Datum 1988	5103
14RNQ995850.las	NAD83 (National Spatial Reference System 2011)	1116	North American Vertical Datum 1988	5103
14RNQ995865.las	NAD83 (National Spatial Reference System 2011)	1116	North American Vertical Datum 1988	5103
14RNQ995880.las	NAD83 (National Spatial Reference System 2011)	1116	North American Vertical Datum 1988	5103
14RNQ995895.las	NAD83 (National Spatial Reference System 2011)	1116	North American Vertical Datum 1988	5103
14RNQ995910.las	NAD83 (National Spatial Reference System 2011)	1116	North American Vertical Datum 1988	5103
14RNQ995925.las	NAD83 (National Spatial Reference System 2011)	1116	North American Vertical Datum 1988	5103
14RNQ995940.las	NAD83 (National Spatial Reference System 2011)	1116	North American Vertical Datum 1988	5103
14RNQ995955.las	NAD83 (National Spatial Reference System 2011)	1116	North American Vertical Datum 1988	5103
14RNQ995970.las	NAD83 (National Spatial Reference System 2011)	1116	North American Vertical Datum 1988	5103
14RNQ995985.las	NAD83 (National Spatial Reference System 2011)	1116	North American Vertical Datum 1988	5103
14RNR010000.las	NAD83 (National Spatial Reference System 2011)	1116	North American Vertical Datum 1988	5103
14RNR010015.las	NAD83 (National Spatial Reference System 2011)	1116	North American Vertical Datum 1988	5103
14RNR010030.las	NAD83 (National Spatial Reference System 2011)	1116	North American Vertical Datum 1988	5103
14RNR010045.las	NAD83 (National Spatial Reference System 2011)	1116	North American Vertical Datum 1988	5103
14RNR010060.las	NAD83 (National Spatial Reference System 2011)	1116	North American Vertical Datum 1988	5103
14RNR010075.las	NAD83 (National Spatial Reference System 2011)	1116	North American Vertical Datum 1988	5103
14RNR010090.las	NAD83 (National Spatial Reference System 2011)	1116	North American Vertical Datum 1988	5103
14RNR010105.las	NAD83 (National Spatial Reference System 2011)	1116	North American Vertical Datum 1988	5103
14RNR010120.las	NAD83 (National Spatial Reference System 2011)	1116	North American Vertical Datum 1988	5103
14RNR010135.las	NAD83 (National Spatial Reference System 2011)	1116	North American Vertical Datum 1988	5103
14RNR010150.las	NAD83 (National Spatial Reference System 2011)	1116	North American Vertical Datum 1988	5103
14RNR010165.las	NAD83 (National Spatial Reference System 2011)	1116	North American Vertical Datum 1988	5103
14RNR010180.las	NAD83 (National Spatial Reference System 2011)	1116	North American Vertical Datum 1988	5103
14RNR010195.las	NAD83 (National Spatial Reference System 2011)	1116	North American Vertical Datum 1988	5103
14RNR010210.las	NAD83 (National Spatial Reference System 2011)	1116	North American Vertical Datum 1988	5103
14RNR010225.las	NAD83 (National Spatial Reference System 2011)	1116	North American Vertical Datum 1988	5103
14RNR010240.las	NAD83 (National Spatial Reference System 2011)	1116	North American Vertical Datum 1988	5103

DPH-4 Report on Datums - continued

File	Horizontal Datum	EPSG Code	Vertical Datum	EPSG Code
14RNR010255.las	NAD83 (National Spatial Reference System 2011)	1116	North American Vertical Datum 1988	5103
14RNR010270.las	NAD83 (National Spatial Reference System 2011)	1116	North American Vertical Datum 1988	5103
14RNR010285.las	NAD83 (National Spatial Reference System 2011)	1116	North American Vertical Datum 1988	5103
14RNR010300.las	NAD83 (National Spatial Reference System 2011)	1116	North American Vertical Datum 1988	5103
14RNR010315.las	NAD83 (National Spatial Reference System 2011)	1116	North American Vertical Datum 1988	5103
14RNR025000.las	NAD83 (National Spatial Reference System 2011)	1116	North American Vertical Datum 1988	5103
14RNR025015.las	NAD83 (National Spatial Reference System 2011)	1116	North American Vertical Datum 1988	5103
14RNR025030.las	NAD83 (National Spatial Reference System 2011)	1116	North American Vertical Datum 1988	5103
14RNR025045.las	NAD83 (National Spatial Reference System 2011)	1116	North American Vertical Datum 1988	5103
14RNR025060.las	NAD83 (National Spatial Reference System 2011)	1116	North American Vertical Datum 1988	5103
14RNR025075.las	NAD83 (National Spatial Reference System 2011)	1116	North American Vertical Datum 1988	5103
14RNR025090.las	NAD83 (National Spatial Reference System 2011)	1116	North American Vertical Datum 1988	5103
14RNR025105.las	NAD83 (National Spatial Reference System 2011)	1116	North American Vertical Datum 1988	5103
14RNR025120.las	NAD83 (National Spatial Reference System 2011)	1116	North American Vertical Datum 1988	5103
14RNR025135.las	NAD83 (National Spatial Reference System 2011)	1116	North American Vertical Datum 1988	5103
14RNR025150.las	NAD83 (National Spatial Reference System 2011)	1116	North American Vertical Datum 1988	5103
14RNR025165.las	NAD83 (National Spatial Reference System 2011)	1116	North American Vertical Datum 1988	5103
14RNR025180.las	NAD83 (National Spatial Reference System 2011)	1116	North American Vertical Datum 1988	5103
14RNR025195.las	NAD83 (National Spatial Reference System 2011)	1116	North American Vertical Datum 1988	5103
14RNR025210.las	NAD83 (National Spatial Reference System 2011)	1116	North American Vertical Datum 1988	5103
14RNR025225.las	NAD83 (National Spatial Reference System 2011)	1116	North American Vertical Datum 1988	5103
14RNR025240.las	NAD83 (National Spatial Reference System 2011)	1116	North American Vertical Datum 1988	5103
14RNR025255.las	NAD83 (National Spatial Reference System 2011)	1116	North American Vertical Datum 1988	5103
14RNR040000.las	NAD83 (National Spatial Reference System 2011)	1116	North American Vertical Datum 1988	5103
14RNR040015.las	NAD83 (National Spatial Reference System 2011)	1116	North American Vertical Datum 1988	5103
14RNR040030.las	NAD83 (National Spatial Reference System 2011)	1116	North American Vertical Datum 1988	5103
14RNR040045.las	NAD83 (National Spatial Reference System 2011)	1116	North American Vertical Datum 1988	5103
14RNR040060.las	NAD83 (National Spatial Reference System 2011)	1116	North American Vertical Datum 1988	5103
14RNR040075.las	NAD83 (National Spatial Reference System 2011)	1116	North American Vertical Datum 1988	5103
14RNR040090.las	NAD83 (National Spatial Reference System 2011)	1116	North American Vertical Datum 1988	5103
14RNR040105.las	NAD83 (National Spatial Reference System 2011)	1116	North American Vertical Datum 1988	5103
14RNR040120.las	NAD83 (National Spatial Reference System 2011)	1116	North American Vertical Datum 1988	5103
14RNR040135.las	NAD83 (National Spatial Reference System 2011)	1116	North American Vertical Datum 1988	5103
14RNR040150.las	NAD83 (National Spatial Reference System 2011)	1116	North American Vertical Datum 1988	5103

DPH-4 Report on Datums - continued

File	Horizontal Datum	EPSG Code	Vertical Datum	EPSG Code
14RNR040165.las	NAD83 (National Spatial Reference System 2011)	1116	North American Vertical Datum 1988	5103
14RNR040180.las	NAD83 (National Spatial Reference System 2011)	1116	North American Vertical Datum 1988	5103
14RNR040195.las	NAD83 (National Spatial Reference System 2011)	1116	North American Vertical Datum 1988	5103
14RNR040210.las	NAD83 (National Spatial Reference System 2011)	1116	North American Vertical Datum 1988	5103
14RNR040225.las	NAD83 (National Spatial Reference System 2011)	1116	North American Vertical Datum 1988	5103
14RNR040240.las	NAD83 (National Spatial Reference System 2011)	1116	North American Vertical Datum 1988	5103
14RNR040255.las	NAD83 (National Spatial Reference System 2011)	1116	North American Vertical Datum 1988	5103
14RNR055000.las	NAD83 (National Spatial Reference System 2011)	1116	North American Vertical Datum 1988	5103
14RNR055015.las	NAD83 (National Spatial Reference System 2011)	1116	North American Vertical Datum 1988	5103
14RNR055030.las	NAD83 (National Spatial Reference System 2011)	1116	North American Vertical Datum 1988	5103
14RNR055045.las	NAD83 (National Spatial Reference System 2011)	1116	North American Vertical Datum 1988	5103
14RNR055060.las	NAD83 (National Spatial Reference System 2011)	1116	North American Vertical Datum 1988	5103
14RNR055075.las	NAD83 (National Spatial Reference System 2011)	1116	North American Vertical Datum 1988	5103
14RNR055090.las	NAD83 (National Spatial Reference System 2011)	1116	North American Vertical Datum 1988	5103
14RNR055105.las	NAD83 (National Spatial Reference System 2011)	1116	North American Vertical Datum 1988	5103
14RNR055120.las	NAD83 (National Spatial Reference System 2011)	1116	North American Vertical Datum 1988	5103
14RNR055135.las	NAD83 (National Spatial Reference System 2011)	1116	North American Vertical Datum 1988	5103
14RNR055150.las	NAD83 (National Spatial Reference System 2011)	1116	North American Vertical Datum 1988	5103
14RNR055165.las	NAD83 (National Spatial Reference System 2011)	1116	North American Vertical Datum 1988	5103
14RNR055180.las	NAD83 (National Spatial Reference System 2011)	1116	North American Vertical Datum 1988	5103
14RNR055195.las	NAD83 (National Spatial Reference System 2011)	1116	North American Vertical Datum 1988	5103
14RNR055210.las	NAD83 (National Spatial Reference System 2011)	1116	North American Vertical Datum 1988	5103
14RNR055225.las	NAD83 (National Spatial Reference System 2011)	1116	North American Vertical Datum 1988	5103
14RNR055240.las	NAD83 (National Spatial Reference System 2011)	1116	North American Vertical Datum 1988	5103
14RNR070000.las	NAD83 (National Spatial Reference System 2011)	1116	North American Vertical Datum 1988	5103
14RNR070015.las	NAD83 (National Spatial Reference System 2011)	1116	North American Vertical Datum 1988	5103
14RNR070030.las	NAD83 (National Spatial Reference System 2011)	1116	North American Vertical Datum 1988	5103
14RNR070045.las	NAD83 (National Spatial Reference System 2011)	1116	North American Vertical Datum 1988	5103
14RNR070060.las	NAD83 (National Spatial Reference System 2011)	1116	North American Vertical Datum 1988	5103
14RNR070075.las	NAD83 (National Spatial Reference System 2011)	1116	North American Vertical Datum 1988	5103
14RNR070090.las	NAD83 (National Spatial Reference System 2011)	1116	North American Vertical Datum 1988	5103
14RNR070105.las	NAD83 (National Spatial Reference System 2011)	1116	North American Vertical Datum 1988	5103
14RNR070120.las	NAD83 (National Spatial Reference System 2011)	1116	North American Vertical Datum 1988	5103
14RNR070135.las	NAD83 (National Spatial Reference System 2011)	1116	North American Vertical Datum 1988	5103

DPH-4 Report on Datums - continued

File	Horizontal Datum	EPSG Code	Vertical Datum	EPSG Code
14RNR070150.las	NAD83 (National Spatial Reference System 2011)	1116	North American Vertical Datum 1988	5103
14RNR070165.las	NAD83 (National Spatial Reference System 2011)	1116	North American Vertical Datum 1988	5103
14RNR070180.las	NAD83 (National Spatial Reference System 2011)	1116	North American Vertical Datum 1988	5103
14RNR070195.las	NAD83 (National Spatial Reference System 2011)	1116	North American Vertical Datum 1988	5103
14RNR070210.las	NAD83 (National Spatial Reference System 2011)	1116	North American Vertical Datum 1988	5103
14RNR070225.las	NAD83 (National Spatial Reference System 2011)	1116	North American Vertical Datum 1988	5103
14RNR070240.las	NAD83 (National Spatial Reference System 2011)	1116	North American Vertical Datum 1988	5103
14RNR085000.las	NAD83 (National Spatial Reference System 2011)	1116	North American Vertical Datum 1988	5103
14RNR085015.las	NAD83 (National Spatial Reference System 2011)	1116	North American Vertical Datum 1988	5103
14RNR085030.las	NAD83 (National Spatial Reference System 2011)	1116	North American Vertical Datum 1988	5103
14RNR085045.las	NAD83 (National Spatial Reference System 2011)	1116	North American Vertical Datum 1988	5103
14RNR085060.las	NAD83 (National Spatial Reference System 2011)	1116	North American Vertical Datum 1988	5103
14RNR085075.las	NAD83 (National Spatial Reference System 2011)	1116	North American Vertical Datum 1988	5103
14RNR085090.las	NAD83 (National Spatial Reference System 2011)	1116	North American Vertical Datum 1988	5103
14RNR085105.las	NAD83 (National Spatial Reference System 2011)	1116	North American Vertical Datum 1988	5103
14RNR085120.las	NAD83 (National Spatial Reference System 2011)	1116	North American Vertical Datum 1988	5103
14RNR085135.las	NAD83 (National Spatial Reference System 2011)	1116	North American Vertical Datum 1988	5103
14RNR085150.las	NAD83 (National Spatial Reference System 2011)	1116	North American Vertical Datum 1988	5103
14RNR085165.las	NAD83 (National Spatial Reference System 2011)	1116	North American Vertical Datum 1988	5103
14RNR085180.las	NAD83 (National Spatial Reference System 2011)	1116	North American Vertical Datum 1988	5103
14RNR085195.las	NAD83 (National Spatial Reference System 2011)	1116	North American Vertical Datum 1988	5103
14RNR085210.las	NAD83 (National Spatial Reference System 2011)	1116	North American Vertical Datum 1988	5103
14RNR085225.las	NAD83 (National Spatial Reference System 2011)	1116	North American Vertical Datum 1988	5103
14RNR085240.las	NAD83 (National Spatial Reference System 2011)	1116	North American Vertical Datum 1988	5103
14RNR100000.las	NAD83 (National Spatial Reference System 2011)	1116	North American Vertical Datum 1988	5103
14RNR100015.las	NAD83 (National Spatial Reference System 2011)	1116	North American Vertical Datum 1988	5103
14RNR100030.las	NAD83 (National Spatial Reference System 2011)	1116	North American Vertical Datum 1988	5103
14RNR100045.las	NAD83 (National Spatial Reference System 2011)	1116	North American Vertical Datum 1988	5103
14RNR100060.las	NAD83 (National Spatial Reference System 2011)	1116	North American Vertical Datum 1988	5103
14RNR100075.las	NAD83 (National Spatial Reference System 2011)	1116	North American Vertical Datum 1988	5103
14RNR100090.las	NAD83 (National Spatial Reference System 2011)	1116	North American Vertical Datum 1988	5103
14RNR100105.las	NAD83 (National Spatial Reference System 2011)	1116	North American Vertical Datum 1988	5103
14RNR100120.las	NAD83 (National Spatial Reference System 2011)	1116	North American Vertical Datum 1988	5103
14RNR100135.las	NAD83 (National Spatial Reference System 2011)	1116	North American Vertical Datum 1988	5103

DPH-4 Report on Datums - continued

File	Horizontal Datum	EPSG Code	Vertical Datum	EPSG Code
14RNR100150.las	NAD83 (National Spatial Reference System 2011)	1116	North American Vertical Datum 1988	5103
14RNR100165.las	NAD83 (National Spatial Reference System 2011)	1116	North American Vertical Datum 1988	5103
14RNR100180.las	NAD83 (National Spatial Reference System 2011)	1116	North American Vertical Datum 1988	5103
14RNR100195.las	NAD83 (National Spatial Reference System 2011)	1116	North American Vertical Datum 1988	5103
14RNR100210.las	NAD83 (National Spatial Reference System 2011)	1116	North American Vertical Datum 1988	5103
14RNR100225.las	NAD83 (National Spatial Reference System 2011)	1116	North American Vertical Datum 1988	5103
14RNR115000.las	NAD83 (National Spatial Reference System 2011)	1116	North American Vertical Datum 1988	5103
14RNR115015.las	NAD83 (National Spatial Reference System 2011)	1116	North American Vertical Datum 1988	5103
14RNR115030.las	NAD83 (National Spatial Reference System 2011)	1116	North American Vertical Datum 1988	5103
14RNR115045.las	NAD83 (National Spatial Reference System 2011)	1116	North American Vertical Datum 1988	5103
14RNR115060.las	NAD83 (National Spatial Reference System 2011)	1116	North American Vertical Datum 1988	5103
14RNR115075.las	NAD83 (National Spatial Reference System 2011)	1116	North American Vertical Datum 1988	5103
14RNR115090.las	NAD83 (National Spatial Reference System 2011)	1116	North American Vertical Datum 1988	5103
14RNR115105.las	NAD83 (National Spatial Reference System 2011)	1116	North American Vertical Datum 1988	5103
14RNR115120.las	NAD83 (National Spatial Reference System 2011)	1116	North American Vertical Datum 1988	5103
14RNR115135.las	NAD83 (National Spatial Reference System 2011)	1116	North American Vertical Datum 1988	5103
14RNR115150.las	NAD83 (National Spatial Reference System 2011)	1116	North American Vertical Datum 1988	5103
14RNR115165.las	NAD83 (National Spatial Reference System 2011)	1116	North American Vertical Datum 1988	5103
14RNR115180.las	NAD83 (National Spatial Reference System 2011)	1116	North American Vertical Datum 1988	5103
14RNR115195.las	NAD83 (National Spatial Reference System 2011)	1116	North American Vertical Datum 1988	5103
14RNR115210.las	NAD83 (National Spatial Reference System 2011)	1116	North American Vertical Datum 1988	5103
14RNR130000.las	NAD83 (National Spatial Reference System 2011)	1116	North American Vertical Datum 1988	5103
14RNR130015.las	NAD83 (National Spatial Reference System 2011)	1116	North American Vertical Datum 1988	5103
14RNR130030.las	NAD83 (National Spatial Reference System 2011)	1116	North American Vertical Datum 1988	5103
14RNR130045.las	NAD83 (National Spatial Reference System 2011)	1116	North American Vertical Datum 1988	5103
14RNR130060.las	NAD83 (National Spatial Reference System 2011)	1116	North American Vertical Datum 1988	5103
14RNR130075.las	NAD83 (National Spatial Reference System 2011)	1116	North American Vertical Datum 1988	5103
14RNR130090.las	NAD83 (National Spatial Reference System 2011)	1116	North American Vertical Datum 1988	5103
14RNR130105.las	NAD83 (National Spatial Reference System 2011)	1116	North American Vertical Datum 1988	5103
14RNR130120.las	NAD83 (National Spatial Reference System 2011)	1116	North American Vertical Datum 1988	5103
14RNR130135.las	NAD83 (National Spatial Reference System 2011)	1116	North American Vertical Datum 1988	5103
14RNR130150.las	NAD83 (National Spatial Reference System 2011)	1116	North American Vertical Datum 1988	5103
14RNR130180.las	NAD83 (National Spatial Reference System 2011)	1116	North American Vertical Datum 1988	5103
14RNR130195.las	NAD83 (National Spatial Reference System 2011)	1116	North American Vertical Datum 1988	5103

DPH-4 Report on Datums - continued

File	Horizontal Datum	EPSG Code	Vertical Datum	EPSG Code
14RNR130210.las	NAD83 (National Spatial Reference System 2011)	1116	North American Vertical Datum 1988	5103
14RNR995000.las	NAD83 (National Spatial Reference System 2011)	1116	North American Vertical Datum 1988	5103
14RNR995015.las	NAD83 (National Spatial Reference System 2011)	1116	North American Vertical Datum 1988	5103
14RNR995030.las	NAD83 (National Spatial Reference System 2011)	1116	North American Vertical Datum 1988	5103
14RNR995045.las	NAD83 (National Spatial Reference System 2011)	1116	North American Vertical Datum 1988	5103
14RNR995060.las	NAD83 (National Spatial Reference System 2011)	1116	North American Vertical Datum 1988	5103
14RNR995075.las	NAD83 (National Spatial Reference System 2011)	1116	North American Vertical Datum 1988	5103
14RNR995090.las	NAD83 (National Spatial Reference System 2011)	1116	North American Vertical Datum 1988	5103
14RNR995105.las	NAD83 (National Spatial Reference System 2011)	1116	North American Vertical Datum 1988	5103
14RNR995120.las	NAD83 (National Spatial Reference System 2011)	1116	North American Vertical Datum 1988	5103
14RNR995135.las	NAD83 (National Spatial Reference System 2011)	1116	North American Vertical Datum 1988	5103
14RNR995150.las	NAD83 (National Spatial Reference System 2011)	1116	North American Vertical Datum 1988	5103
14RNR995165.las	NAD83 (National Spatial Reference System 2011)	1116	North American Vertical Datum 1988	5103
14RNR995180.las	NAD83 (National Spatial Reference System 2011)	1116	North American Vertical Datum 1988	5103
14RNR995195.las	NAD83 (National Spatial Reference System 2011)	1116	North American Vertical Datum 1988	5103
14RNR995210.las	NAD83 (National Spatial Reference System 2011)	1116	North American Vertical Datum 1988	5103
14RNR995225.las	NAD83 (National Spatial Reference System 2011)	1116	North American Vertical Datum 1988	5103
14RNR995240.las	NAD83 (National Spatial Reference System 2011)	1116	North American Vertical Datum 1988	5103
14RNR995255.las	NAD83 (National Spatial Reference System 2011)	1116	North American Vertical Datum 1988	5103
14RNR995270.las	NAD83 (National Spatial Reference System 2011)	1116	North American Vertical Datum 1988	5103
14RNR995285.las	NAD83 (National Spatial Reference System 2011)	1116	North American Vertical Datum 1988	5103
14RNR995300.las	NAD83 (National Spatial Reference System 2011)	1116	North American Vertical Datum 1988	5103
14RNR995315.las	NAD83 (National Spatial Reference System 2011)	1116	North American Vertical Datum 1988	5103

DPH-5 Report on Coordinate Reference System

The USGS Lidar Base Specification Version 1.3 states: "Lidar data and all related or derived data and products shall be processed and delivered in a single CRS agreed upon in advance of data collection by the USGS–NGP and all project partners and cooperators. The complete CRS definition and its WKT representation, both horizontal and vertical, shall be documented as part of the agreement. Each project shall be processed and delivered in a single CRS, except in cases where a project area covers multiple CRSs such that processing in a single CRS would introduce unacceptable distortions in part of the project area. In such cases, the project area is to be split into subareas appropriate for each CRS. Each subarea shall be processed and delivered as a separate subproject with its own CRS."

The purpose of this section is to show the coordinate reference systems of the LAS files for the lidar data. The project specifications should be reviewed to ensure that the Coordinate Reference Systems listed in this report are as expected.

[Data Source - Y:\Mapping\Projects\65220171_USGS-TX_West_Texas\Production\Final_Client_Deliverables\Lot6_utm14\point_cloud\tilecls](#)

File	Horizontal CRS	EPSG Code	Vertical CRS	EPSG Code	Geoid Model
14RKT895625.las	NAD83(2011) / UTM zone 14N	6343	NAVD88 height	5703	US Geoid Model of 2012 B
14RKT910610.las	NAD83(2011) / UTM zone 14N	6343	NAVD88 height	5703	US Geoid Model of 2012 B
14RKT910625.las	NAD83(2011) / UTM zone 14N	6343	NAVD88 height	5703	US Geoid Model of 2012 B
14RKT925610.las	NAD83(2011) / UTM zone 14N	6343	NAVD88 height	5703	US Geoid Model of 2012 B
14RKT925625.las	NAD83(2011) / UTM zone 14N	6343	NAVD88 height	5703	US Geoid Model of 2012 B
14RKT940610.las	NAD83(2011) / UTM zone 14N	6343	NAVD88 height	5703	US Geoid Model of 2012 B
14RKT940625.las	NAD83(2011) / UTM zone 14N	6343	NAVD88 height	5703	US Geoid Model of 2012 B
14RKT955610.las	NAD83(2011) / UTM zone 14N	6343	NAVD88 height	5703	US Geoid Model of 2012 B
14RKT955625.las	NAD83(2011) / UTM zone 14N	6343	NAVD88 height	5703	US Geoid Model of 2012 B
14RKT970610.las	NAD83(2011) / UTM zone 14N	6343	NAVD88 height	5703	US Geoid Model of 2012 B
14RKT970625.las	NAD83(2011) / UTM zone 14N	6343	NAVD88 height	5703	US Geoid Model of 2012 B
14RKT985595.las	NAD83(2011) / UTM zone 14N	6343	NAVD88 height	5703	US Geoid Model of 2012 B
14RKT985610.las	NAD83(2011) / UTM zone 14N	6343	NAVD88 height	5703	US Geoid Model of 2012 B
14RKT985625.las	NAD83(2011) / UTM zone 14N	6343	NAVD88 height	5703	US Geoid Model of 2012 B
14RLS390980.las	NAD83(2011) / UTM zone 14N	6343	NAVD88 height	5703	US Geoid Model of 2012 B
14RLS405980.las	NAD83(2011) / UTM zone 14N	6343	NAVD88 height	5703	US Geoid Model of 2012 B
14RLS420965.las	NAD83(2011) / UTM zone 14N	6343	NAVD88 height	5703	US Geoid Model of 2012 B
14RLS420980.las	NAD83(2011) / UTM zone 14N	6343	NAVD88 height	5703	US Geoid Model of 2012 B
14RLS435935.las	NAD83(2011) / UTM zone 14N	6343	NAVD88 height	5703	US Geoid Model of 2012 B
14RLS435950.las	NAD83(2011) / UTM zone 14N	6343	NAVD88 height	5703	US Geoid Model of 2012 B
14RLS435965.las	NAD83(2011) / UTM zone 14N	6343	NAVD88 height	5703	US Geoid Model of 2012 B
14RLS435980.las	NAD83(2011) / UTM zone 14N	6343	NAVD88 height	5703	US Geoid Model of 2012 B
14RLS450890.las	NAD83(2011) / UTM zone 14N	6343	NAVD88 height	5703	US Geoid Model of 2012 B
14RLS450905.las	NAD83(2011) / UTM zone 14N	6343	NAVD88 height	5703	US Geoid Model of 2012 B
14RLS450920.las	NAD83(2011) / UTM zone 14N	6343	NAVD88 height	5703	US Geoid Model of 2012 B
14RLS450935.las	NAD83(2011) / UTM zone 14N	6343	NAVD88 height	5703	US Geoid Model of 2012 B
14RLS450950.las	NAD83(2011) / UTM zone 14N	6343	NAVD88 height	5703	US Geoid Model of 2012 B
14RLS450965.las	NAD83(2011) / UTM zone 14N	6343	NAVD88 height	5703	US Geoid Model of 2012 B
14RLS450980.las	NAD83(2011) / UTM zone 14N	6343	NAVD88 height	5703	US Geoid Model of 2012 B
14RLS465890.las	NAD83(2011) / UTM zone 14N	6343	NAVD88 height	5703	US Geoid Model of 2012 B
14RLS465905.las	NAD83(2011) / UTM zone 14N	6343	NAVD88 height	5703	US Geoid Model of 2012 B
14RLS465920.las	NAD83(2011) / UTM zone 14N	6343	NAVD88 height	5703	US Geoid Model of 2012 B
14RLS465935.las	NAD83(2011) / UTM zone 14N	6343	NAVD88 height	5703	US Geoid Model of 2012 B
14RLS465950.las	NAD83(2011) / UTM zone 14N	6343	NAVD88 height	5703	US Geoid Model of 2012 B
14RLS465965.las	NAD83(2011) / UTM zone 14N	6343	NAVD88 height	5703	US Geoid Model of 2012 B
14RLS465980.las	NAD83(2011) / UTM zone 14N	6343	NAVD88 height	5703	US Geoid Model of 2012 B
14RLS480875.las	NAD83(2011) / UTM zone 14N	6343	NAVD88 height	5703	US Geoid Model of 2012 B
14RLS480890.las	NAD83(2011) / UTM zone 14N	6343	NAVD88 height	5703	US Geoid Model of 2012 B
14RLS480905.las	NAD83(2011) / UTM zone 14N	6343	NAVD88 height	5703	US Geoid Model of 2012 B
14RLS480920.las	NAD83(2011) / UTM zone 14N	6343	NAVD88 height	5703	US Geoid Model of 2012 B
14RLS480935.las	NAD83(2011) / UTM zone 14N	6343	NAVD88 height	5703	US Geoid Model of 2012 B

DPH-5 Report on Coordinate Reference System - continued

File	Horizontal CRS	EPSG Code	Vertical CRS
14RLS480950.las	NAD83(2011) / UTM zone 14N	6343	NAVD88 height
14RLS480965.las	NAD83(2011) / UTM zone 14N	6343	NAVD88 height
14RLS480980.las	NAD83(2011) / UTM zone 14N	6343	NAVD88 height
14RLS495815.las	NAD83(2011) / UTM zone 14N	6343	NAVD88 height
14RLS495830.las	NAD83(2011) / UTM zone 14N	6343	NAVD88 height
14RLS495845.las	NAD83(2011) / UTM zone 14N	6343	NAVD88 height
14RLS495860.las	NAD83(2011) / UTM zone 14N	6343	NAVD88 height
14RLS495875.las	NAD83(2011) / UTM zone 14N	6343	NAVD88 height
14RLS495890.las	NAD83(2011) / UTM zone 14N	6343	NAVD88 height
14RLS495905.las	NAD83(2011) / UTM zone 14N	6343	NAVD88 height
14RLS495920.las	NAD83(2011) / UTM zone 14N	6343	NAVD88 height
14RLS495935.las	NAD83(2011) / UTM zone 14N	6343	NAVD88 height
14RLS495950.las	NAD83(2011) / UTM zone 14N	6343	NAVD88 height
14RLS495965.las	NAD83(2011) / UTM zone 14N	6343	NAVD88 height
14RLS495980.las	NAD83(2011) / UTM zone 14N	6343	NAVD88 height
14RLS510740.las	NAD83(2011) / UTM zone 14N	6343	NAVD88 height
14RLS510755.las	NAD83(2011) / UTM zone 14N	6343	NAVD88 height
14RLS510800.las	NAD83(2011) / UTM zone 14N	6343	NAVD88 height
14RLS510815.las	NAD83(2011) / UTM zone 14N	6343	NAVD88 height
14RLS510830.las	NAD83(2011) / UTM zone 14N	6343	NAVD88 height
14RLS510845.las	NAD83(2011) / UTM zone 14N	6343	NAVD88 height
14RLS510860.las	NAD83(2011) / UTM zone 14N	6343	NAVD88 height
14RLS510875.las	NAD83(2011) / UTM zone 14N	6343	NAVD88 height
14RLS510890.las	NAD83(2011) / UTM zone 14N	6343	NAVD88 height
14RLS510905.las	NAD83(2011) / UTM zone 14N	6343	NAVD88 height
14RLS510920.las	NAD83(2011) / UTM zone 14N	6343	NAVD88 height
14RLS510935.las	NAD83(2011) / UTM zone 14N	6343	NAVD88 height
14RLS510950.las	NAD83(2011) / UTM zone 14N	6343	NAVD88 height
14RLS510965.las	NAD83(2011) / UTM zone 14N	6343	NAVD88 height
14RLS510980.las	NAD83(2011) / UTM zone 14N	6343	NAVD88 height
14RLS525695.las	NAD83(2011) / UTM zone 14N	6343	NAVD88 height
14RLS525710.las	NAD83(2011) / UTM zone 14N	6343	NAVD88 height

DPH-5 Report on Coordinate Reference System - continued

File	Horizontal CRS	EPSG Code	Vertical CRS
14RLS525725.las	NAD83(2011) / UTM zone 14N	6343	NAVD88 height
14RLS525740.las	NAD83(2011) / UTM zone 14N	6343	NAVD88 height
14RLS525755.las	NAD83(2011) / UTM zone 14N	6343	NAVD88 height
14RLS525770.las	NAD83(2011) / UTM zone 14N	6343	NAVD88 height
14RLS525785.las	NAD83(2011) / UTM zone 14N	6343	NAVD88 height
14RLS525800.las	NAD83(2011) / UTM zone 14N	6343	NAVD88 height
14RLS525815.las	NAD83(2011) / UTM zone 14N	6343	NAVD88 height
14RLS525830.las	NAD83(2011) / UTM zone 14N	6343	NAVD88 height
14RLS525845.las	NAD83(2011) / UTM zone 14N	6343	NAVD88 height
14RLS525860.las	NAD83(2011) / UTM zone 14N	6343	NAVD88 height
14RLS525875.las	NAD83(2011) / UTM zone 14N	6343	NAVD88 height
14RLS525890.las	NAD83(2011) / UTM zone 14N	6343	NAVD88 height
14RLS525905.las	NAD83(2011) / UTM zone 14N	6343	NAVD88 height
14RLS525920.las	NAD83(2011) / UTM zone 14N	6343	NAVD88 height
14RLS525935.las	NAD83(2011) / UTM zone 14N	6343	NAVD88 height
14RLS525950.las	NAD83(2011) / UTM zone 14N	6343	NAVD88 height
14RLS540695.las	NAD83(2011) / UTM zone 14N	6343	NAVD88 height
14RLS540710.las	NAD83(2011) / UTM zone 14N	6343	NAVD88 height
14RLS540725.las	NAD83(2011) / UTM zone 14N	6343	NAVD88 height
14RLS540740.las	NAD83(2011) / UTM zone 14N	6343	NAVD88 height
14RLS540755.las	NAD83(2011) / UTM zone 14N	6343	NAVD88 height
14RLS540770.las	NAD83(2011) / UTM zone 14N	6343	NAVD88 height
14RLS540785.las	NAD83(2011) / UTM zone 14N	6343	NAVD88 height
14RLS540800.las	NAD83(2011) / UTM zone 14N	6343	NAVD88 height
14RLS540815.las	NAD83(2011) / UTM zone 14N	6343	NAVD88 height
14RLS540830.las	NAD83(2011) / UTM zone 14N	6343	NAVD88 height
14RLS540845.las	NAD83(2011) / UTM zone 14N	6343	NAVD88 height
14RLS540860.las	NAD83(2011) / UTM zone 14N	6343	NAVD88 height
14RLS540875.las	NAD83(2011) / UTM zone 14N	6343	NAVD88 height
14RLS540890.las	NAD83(2011) / UTM zone 14N	6343	NAVD88 height
14RLS540905.las	NAD83(2011) / UTM zone 14N	6343	NAVD88 height
14RLS540920.las	NAD83(2011) / UTM zone 14N	6343	NAVD88 height

DPH-5 Report on Coordinate Reference System - continued

File	Horizontal CRS	EPSG Code	Vertical CRS
14RLS555680.las	NAD83(2011) / UTM zone 14N	6343	NAVD88 height
14RLS555695.las	NAD83(2011) / UTM zone 14N	6343	NAVD88 height
14RLS555710.las	NAD83(2011) / UTM zone 14N	6343	NAVD88 height
14RLS555725.las	NAD83(2011) / UTM zone 14N	6343	NAVD88 height
14RLS555740.las	NAD83(2011) / UTM zone 14N	6343	NAVD88 height
14RLS555755.las	NAD83(2011) / UTM zone 14N	6343	NAVD88 height
14RLS555770.las	NAD83(2011) / UTM zone 14N	6343	NAVD88 height
14RLS555785.las	NAD83(2011) / UTM zone 14N	6343	NAVD88 height
14RLS555800.las	NAD83(2011) / UTM zone 14N	6343	NAVD88 height
14RLS555815.las	NAD83(2011) / UTM zone 14N	6343	NAVD88 height
14RLS555830.las	NAD83(2011) / UTM zone 14N	6343	NAVD88 height
14RLS555845.las	NAD83(2011) / UTM zone 14N	6343	NAVD88 height
14RLS555860.las	NAD83(2011) / UTM zone 14N	6343	NAVD88 height
14RLS555875.las	NAD83(2011) / UTM zone 14N	6343	NAVD88 height
14RLS555890.las	NAD83(2011) / UTM zone 14N	6343	NAVD88 height
14RLS555905.las	NAD83(2011) / UTM zone 14N	6343	NAVD88 height
14RLS570650.las	NAD83(2011) / UTM zone 14N	6343	NAVD88 height
14RLS570665.las	NAD83(2011) / UTM zone 14N	6343	NAVD88 height
14RLS570680.las	NAD83(2011) / UTM zone 14N	6343	NAVD88 height
14RLS570695.las	NAD83(2011) / UTM zone 14N	6343	NAVD88 height
14RLS570710.las	NAD83(2011) / UTM zone 14N	6343	NAVD88 height
14RLS570725.las	NAD83(2011) / UTM zone 14N	6343	NAVD88 height
14RLS570740.las	NAD83(2011) / UTM zone 14N	6343	NAVD88 height
14RLS570755.las	NAD83(2011) / UTM zone 14N	6343	NAVD88 height
14RLS570770.las	NAD83(2011) / UTM zone 14N	6343	NAVD88 height
14RLS570785.las	NAD83(2011) / UTM zone 14N	6343	NAVD88 height
14RLS570800.las	NAD83(2011) / UTM zone 14N	6343	NAVD88 height
14RLS570815.las	NAD83(2011) / UTM zone 14N	6343	NAVD88 height
14RLS570830.las	NAD83(2011) / UTM zone 14N	6343	NAVD88 height
14RLS570845.las	NAD83(2011) / UTM zone 14N	6343	NAVD88 height
14RLS570860.las	NAD83(2011) / UTM zone 14N	6343	NAVD88 height
14RLS570875.las	NAD83(2011) / UTM zone 14N	6343	NAVD88 height

DPH-5 Report on Coordinate Reference System - continued

File	Horizontal CRS	EPSG Code	Vertical CRS
14RLS585635.las	NAD83(2011) / UTM zone 14N	6343	NAVD88 height
14RLS585650.las	NAD83(2011) / UTM zone 14N	6343	NAVD88 height
14RLS585665.las	NAD83(2011) / UTM zone 14N	6343	NAVD88 height
14RLS585680.las	NAD83(2011) / UTM zone 14N	6343	NAVD88 height
14RLS585695.las	NAD83(2011) / UTM zone 14N	6343	NAVD88 height
14RLS585710.las	NAD83(2011) / UTM zone 14N	6343	NAVD88 height
14RLS585725.las	NAD83(2011) / UTM zone 14N	6343	NAVD88 height
14RLS585740.las	NAD83(2011) / UTM zone 14N	6343	NAVD88 height
14RLS585755.las	NAD83(2011) / UTM zone 14N	6343	NAVD88 height
14RLS585770.las	NAD83(2011) / UTM zone 14N	6343	NAVD88 height
14RLS585785.las	NAD83(2011) / UTM zone 14N	6343	NAVD88 height
14RLS585800.las	NAD83(2011) / UTM zone 14N	6343	NAVD88 height
14RLS585815.las	NAD83(2011) / UTM zone 14N	6343	NAVD88 height
14RLS585830.las	NAD83(2011) / UTM zone 14N	6343	NAVD88 height
14RLS585845.las	NAD83(2011) / UTM zone 14N	6343	NAVD88 height
14RLS600635.las	NAD83(2011) / UTM zone 14N	6343	NAVD88 height
14RLS600650.las	NAD83(2011) / UTM zone 14N	6343	NAVD88 height
14RLS600665.las	NAD83(2011) / UTM zone 14N	6343	NAVD88 height
14RLS600680.las	NAD83(2011) / UTM zone 14N	6343	NAVD88 height
14RLS600695.las	NAD83(2011) / UTM zone 14N	6343	NAVD88 height
14RLS600710.las	NAD83(2011) / UTM zone 14N	6343	NAVD88 height
14RLS600725.las	NAD83(2011) / UTM zone 14N	6343	NAVD88 height
14RLS600740.las	NAD83(2011) / UTM zone 14N	6343	NAVD88 height
14RLS600755.las	NAD83(2011) / UTM zone 14N	6343	NAVD88 height
14RLS600770.las	NAD83(2011) / UTM zone 14N	6343	NAVD88 height
14RLS600785.las	NAD83(2011) / UTM zone 14N	6343	NAVD88 height
14RLS600800.las	NAD83(2011) / UTM zone 14N	6343	NAVD88 height
14RLS615560.las	NAD83(2011) / UTM zone 14N	6343	NAVD88 height
14RLS615575.las	NAD83(2011) / UTM zone 14N	6343	NAVD88 height
14RLS615590.las	NAD83(2011) / UTM zone 14N	6343	NAVD88 height
14RLS615605.las	NAD83(2011) / UTM zone 14N	6343	NAVD88 height
14RLS615620.las	NAD83(2011) / UTM zone 14N	6343	NAVD88 height

DPH-5 Report on Coordinate Reference System - continued

File	Horizontal CRS	EPSG Code	Vertical CRS
14RLS615635.las	NAD83(2011) / UTM zone 14N	6343	NAVD88 height
14RLS615650.las	NAD83(2011) / UTM zone 14N	6343	NAVD88 height
14RLS615665.las	NAD83(2011) / UTM zone 14N	6343	NAVD88 height
14RLS615680.las	NAD83(2011) / UTM zone 14N	6343	NAVD88 height
14RLS615695.las	NAD83(2011) / UTM zone 14N	6343	NAVD88 height
14RLS615710.las	NAD83(2011) / UTM zone 14N	6343	NAVD88 height
14RLS615725.las	NAD83(2011) / UTM zone 14N	6343	NAVD88 height
14RLS630545.las	NAD83(2011) / UTM zone 14N	6343	NAVD88 height
14RLS630560.las	NAD83(2011) / UTM zone 14N	6343	NAVD88 height
14RLS630575.las	NAD83(2011) / UTM zone 14N	6343	NAVD88 height
14RLS630590.las	NAD83(2011) / UTM zone 14N	6343	NAVD88 height
14RLS630605.las	NAD83(2011) / UTM zone 14N	6343	NAVD88 height
14RLS630620.las	NAD83(2011) / UTM zone 14N	6343	NAVD88 height
14RLS630635.las	NAD83(2011) / UTM zone 14N	6343	NAVD88 height
14RLS630650.las	NAD83(2011) / UTM zone 14N	6343	NAVD88 height
14RLS630665.las	NAD83(2011) / UTM zone 14N	6343	NAVD88 height
14RLS630680.las	NAD83(2011) / UTM zone 14N	6343	NAVD88 height
14RLS630695.las	NAD83(2011) / UTM zone 14N	6343	NAVD88 height
14RLS630710.las	NAD83(2011) / UTM zone 14N	6343	NAVD88 height
14RLS630725.las	NAD83(2011) / UTM zone 14N	6343	NAVD88 height
14RLS645500.las	NAD83(2011) / UTM zone 14N	6343	NAVD88 height
14RLS645530.las	NAD83(2011) / UTM zone 14N	6343	NAVD88 height
14RLS645545.las	NAD83(2011) / UTM zone 14N	6343	NAVD88 height
14RLS645560.las	NAD83(2011) / UTM zone 14N	6343	NAVD88 height
14RLS645575.las	NAD83(2011) / UTM zone 14N	6343	NAVD88 height
14RLS645590.las	NAD83(2011) / UTM zone 14N	6343	NAVD88 height
14RLS645605.las	NAD83(2011) / UTM zone 14N	6343	NAVD88 height
14RLS645620.las	NAD83(2011) / UTM zone 14N	6343	NAVD88 height
14RLS645635.las	NAD83(2011) / UTM zone 14N	6343	NAVD88 height
14RLS645650.las	NAD83(2011) / UTM zone 14N	6343	NAVD88 height
14RLS645665.las	NAD83(2011) / UTM zone 14N	6343	NAVD88 height
14RLS645680.las	NAD83(2011) / UTM zone 14N	6343	NAVD88 height

DPH-5 Report on Coordinate Reference System - continued

File	Horizontal CRS	EPSG Code	Vertical CRS
14RLS645695.las	NAD83(2011) / UTM zone 14N	6343	NAVD88 height
14RLS645710.las	NAD83(2011) / UTM zone 14N	6343	NAVD88 height
14RLS660485.las	NAD83(2011) / UTM zone 14N	6343	NAVD88 height
14RLS660500.las	NAD83(2011) / UTM zone 14N	6343	NAVD88 height
14RLS660515.las	NAD83(2011) / UTM zone 14N	6343	NAVD88 height
14RLS660530.las	NAD83(2011) / UTM zone 14N	6343	NAVD88 height
14RLS660545.las	NAD83(2011) / UTM zone 14N	6343	NAVD88 height
14RLS660560.las	NAD83(2011) / UTM zone 14N	6343	NAVD88 height
14RLS660575.las	NAD83(2011) / UTM zone 14N	6343	NAVD88 height
14RLS660590.las	NAD83(2011) / UTM zone 14N	6343	NAVD88 height
14RLS660605.las	NAD83(2011) / UTM zone 14N	6343	NAVD88 height
14RLS660620.las	NAD83(2011) / UTM zone 14N	6343	NAVD88 height
14RLS660635.las	NAD83(2011) / UTM zone 14N	6343	NAVD88 height
14RLS660650.las	NAD83(2011) / UTM zone 14N	6343	NAVD88 height
14RLS660665.las	NAD83(2011) / UTM zone 14N	6343	NAVD88 height
14RLS660680.las	NAD83(2011) / UTM zone 14N	6343	NAVD88 height
14RLS660695.las	NAD83(2011) / UTM zone 14N	6343	NAVD88 height
14RLS675395.las	NAD83(2011) / UTM zone 14N	6343	NAVD88 height
14RLS675410.las	NAD83(2011) / UTM zone 14N	6343	NAVD88 height
14RLS675425.las	NAD83(2011) / UTM zone 14N	6343	NAVD88 height
14RLS675440.las	NAD83(2011) / UTM zone 14N	6343	NAVD88 height
14RLS675455.las	NAD83(2011) / UTM zone 14N	6343	NAVD88 height
14RLS675470.las	NAD83(2011) / UTM zone 14N	6343	NAVD88 height
14RLS675485.las	NAD83(2011) / UTM zone 14N	6343	NAVD88 height
14RLS675500.las	NAD83(2011) / UTM zone 14N	6343	NAVD88 height
14RLS675515.las	NAD83(2011) / UTM zone 14N	6343	NAVD88 height
14RLS675530.las	NAD83(2011) / UTM zone 14N	6343	NAVD88 height
14RLS675545.las	NAD83(2011) / UTM zone 14N	6343	NAVD88 height
14RLS675560.las	NAD83(2011) / UTM zone 14N	6343	NAVD88 height
14RLS675575.las	NAD83(2011) / UTM zone 14N	6343	NAVD88 height
14RLS675590.las	NAD83(2011) / UTM zone 14N	6343	NAVD88 height
14RLS675605.las	NAD83(2011) / UTM zone 14N	6343	NAVD88 height

DPH-5 Report on Coordinate Reference System - continued

File	Horizontal CRS	EPSG Code	Vertical CRS
14RLS675620.las	NAD83(2011) / UTM zone 14N	6343	NAVD88 height
14RLS675635.las	NAD83(2011) / UTM zone 14N	6343	NAVD88 height
14RLS675650.las	NAD83(2011) / UTM zone 14N	6343	NAVD88 height
14RLS675665.las	NAD83(2011) / UTM zone 14N	6343	NAVD88 height
14RLS690380.las	NAD83(2011) / UTM zone 14N	6343	NAVD88 height
14RLS690395.las	NAD83(2011) / UTM zone 14N	6343	NAVD88 height
14RLS690410.las	NAD83(2011) / UTM zone 14N	6343	NAVD88 height
14RLS690425.las	NAD83(2011) / UTM zone 14N	6343	NAVD88 height
14RLS690440.las	NAD83(2011) / UTM zone 14N	6343	NAVD88 height
14RLS690455.las	NAD83(2011) / UTM zone 14N	6343	NAVD88 height
14RLS690470.las	NAD83(2011) / UTM zone 14N	6343	NAVD88 height
14RLS690485.las	NAD83(2011) / UTM zone 14N	6343	NAVD88 height
14RLS690500.las	NAD83(2011) / UTM zone 14N	6343	NAVD88 height
14RLS690515.las	NAD83(2011) / UTM zone 14N	6343	NAVD88 height
14RLS690530.las	NAD83(2011) / UTM zone 14N	6343	NAVD88 height
14RLS690545.las	NAD83(2011) / UTM zone 14N	6343	NAVD88 height
14RLS690560.las	NAD83(2011) / UTM zone 14N	6343	NAVD88 height
14RLS690575.las	NAD83(2011) / UTM zone 14N	6343	NAVD88 height
14RLS690590.las	NAD83(2011) / UTM zone 14N	6343	NAVD88 height
14RLS690605.las	NAD83(2011) / UTM zone 14N	6343	NAVD88 height
14RLS690620.las	NAD83(2011) / UTM zone 14N	6343	NAVD88 height
14RLS690635.las	NAD83(2011) / UTM zone 14N	6343	NAVD88 height
14RLS690650.las	NAD83(2011) / UTM zone 14N	6343	NAVD88 height
14RLS705335.las	NAD83(2011) / UTM zone 14N	6343	NAVD88 height
14RLS705350.las	NAD83(2011) / UTM zone 14N	6343	NAVD88 height
14RLS705365.las	NAD83(2011) / UTM zone 14N	6343	NAVD88 height
14RLS705380.las	NAD83(2011) / UTM zone 14N	6343	NAVD88 height
14RLS705395.las	NAD83(2011) / UTM zone 14N	6343	NAVD88 height
14RLS705410.las	NAD83(2011) / UTM zone 14N	6343	NAVD88 height
14RLS705425.las	NAD83(2011) / UTM zone 14N	6343	NAVD88 height
14RLS705440.las	NAD83(2011) / UTM zone 14N	6343	NAVD88 height
14RLS705455.las	NAD83(2011) / UTM zone 14N	6343	NAVD88 height

DPH-5 Report on Coordinate Reference System

- continued

File	Horizontal CRS	EPSG Code	Vertical CRS
14RLS705470.las	NAD83(2011) / UTM zone 14N	6343	NAVD88 height
14RLS705485.las	NAD83(2011) / UTM zone 14N	6343	NAVD88 height
14RLS705500.las	NAD83(2011) / UTM zone 14N	6343	NAVD88 height
14RLS705515.las	NAD83(2011) / UTM zone 14N	6343	NAVD88 height
14RLS705530.las	NAD83(2011) / UTM zone 14N	6343	NAVD88 height
14RLS705545.las	NAD83(2011) / UTM zone 14N	6343	NAVD88 height
14RLS705560.las	NAD83(2011) / UTM zone 14N	6343	NAVD88 height
14RLS705575.las	NAD83(2011) / UTM zone 14N	6343	NAVD88 height
14RLS705590.las	NAD83(2011) / UTM zone 14N	6343	NAVD88 height
14RLS705605.las	NAD83(2011) / UTM zone 14N	6343	NAVD88 height
14RLS705620.las	NAD83(2011) / UTM zone 14N	6343	NAVD88 height
14RLS705635.las	NAD83(2011) / UTM zone 14N	6343	NAVD88 height
14RLS720275.las	NAD83(2011) / UTM zone 14N	6343	NAVD88 height
14RLS720290.las	NAD83(2011) / UTM zone 14N	6343	NAVD88 height
14RLS720305.las	NAD83(2011) / UTM zone 14N	6343	NAVD88 height
14RLS720320.las	NAD83(2011) / UTM zone 14N	6343	NAVD88 height
14RLS720335.las	NAD83(2011) / UTM zone 14N	6343	NAVD88 height
14RLS720350.las	NAD83(2011) / UTM zone 14N	6343	NAVD88 height
14RLS720365.las	NAD83(2011) / UTM zone 14N	6343	NAVD88 height
14RLS720380.las	NAD83(2011) / UTM zone 14N	6343	NAVD88 height
14RLS720395.las	NAD83(2011) / UTM zone 14N	6343	NAVD88 height
14RLS720410.las	NAD83(2011) / UTM zone 14N	6343	NAVD88 height
14RLS720425.las	NAD83(2011) / UTM zone 14N	6343	NAVD88 height
14RLS720440.las	NAD83(2011) / UTM zone 14N	6343	NAVD88 height
14RLS720455.las	NAD83(2011) / UTM zone 14N	6343	NAVD88 height
14RLS720470.las	NAD83(2011) / UTM zone 14N	6343	NAVD88 height
14RLS720485.las	NAD83(2011) / UTM zone 14N	6343	NAVD88 height
14RLS720500.las	NAD83(2011) / UTM zone 14N	6343	NAVD88 height
14RLS720515.las	NAD83(2011) / UTM zone 14N	6343	NAVD88 height
14RLS720530.las	NAD83(2011) / UTM zone 14N	6343	NAVD88 height
14RLS720545.las	NAD83(2011) / UTM zone 14N	6343	NAVD88 height
14RLS720560.las	NAD83(2011) / UTM zone 14N	6343	NAVD88 height

DPH-5 Report on Coordinate Reference System - continued

File	Horizontal CRS	EPSG Code	Vertical CRS
14RLS720575.las	NAD83(2011) / UTM zone 14N	6343	NAVD88 height
14RLS720590.las	NAD83(2011) / UTM zone 14N	6343	NAVD88 height
14RLS720605.las	NAD83(2011) / UTM zone 14N	6343	NAVD88 height
14RLS735260.las	NAD83(2011) / UTM zone 14N	6343	NAVD88 height
14RLS735275.las	NAD83(2011) / UTM zone 14N	6343	NAVD88 height
14RLS735290.las	NAD83(2011) / UTM zone 14N	6343	NAVD88 height
14RLS735305.las	NAD83(2011) / UTM zone 14N	6343	NAVD88 height
14RLS735320.las	NAD83(2011) / UTM zone 14N	6343	NAVD88 height
14RLS735335.las	NAD83(2011) / UTM zone 14N	6343	NAVD88 height
14RLS735350.las	NAD83(2011) / UTM zone 14N	6343	NAVD88 height
14RLS735365.las	NAD83(2011) / UTM zone 14N	6343	NAVD88 height
14RLS735380.las	NAD83(2011) / UTM zone 14N	6343	NAVD88 height
14RLS735395.las	NAD83(2011) / UTM zone 14N	6343	NAVD88 height
14RLS735410.las	NAD83(2011) / UTM zone 14N	6343	NAVD88 height
14RLS735425.las	NAD83(2011) / UTM zone 14N	6343	NAVD88 height
14RLS735440.las	NAD83(2011) / UTM zone 14N	6343	NAVD88 height
14RLS735455.las	NAD83(2011) / UTM zone 14N	6343	NAVD88 height
14RLS735470.las	NAD83(2011) / UTM zone 14N	6343	NAVD88 height
14RLS735485.las	NAD83(2011) / UTM zone 14N	6343	NAVD88 height
14RLS735500.las	NAD83(2011) / UTM zone 14N	6343	NAVD88 height
14RLS735515.las	NAD83(2011) / UTM zone 14N	6343	NAVD88 height
14RLS735530.las	NAD83(2011) / UTM zone 14N	6343	NAVD88 height
14RLS735545.las	NAD83(2011) / UTM zone 14N	6343	NAVD88 height
14RLS735560.las	NAD83(2011) / UTM zone 14N	6343	NAVD88 height
14RLS735575.las	NAD83(2011) / UTM zone 14N	6343	NAVD88 height
14RLS735590.las	NAD83(2011) / UTM zone 14N	6343	NAVD88 height
14RLS750230.las	NAD83(2011) / UTM zone 14N	6343	NAVD88 height
14RLS750245.las	NAD83(2011) / UTM zone 14N	6343	NAVD88 height
14RLS750260.las	NAD83(2011) / UTM zone 14N	6343	NAVD88 height
14RLS750275.las	NAD83(2011) / UTM zone 14N	6343	NAVD88 height
14RLS750290.las	NAD83(2011) / UTM zone 14N	6343	NAVD88 height
14RLS750305.las	NAD83(2011) / UTM zone 14N	6343	NAVD88 height

DPH-5 Report on Coordinate Reference System - continued

File	Horizontal CRS	EPSG Code	Vertical CRS
14RLS750320.las	NAD83(2011) / UTM zone 14N	6343	NAVD88 height
14RLS750335.las	NAD83(2011) / UTM zone 14N	6343	NAVD88 height
14RLS750350.las	NAD83(2011) / UTM zone 14N	6343	NAVD88 height
14RLS750365.las	NAD83(2011) / UTM zone 14N	6343	NAVD88 height
14RLS750380.las	NAD83(2011) / UTM zone 14N	6343	NAVD88 height
14RLS750395.las	NAD83(2011) / UTM zone 14N	6343	NAVD88 height
14RLS750410.las	NAD83(2011) / UTM zone 14N	6343	NAVD88 height
14RLS750425.las	NAD83(2011) / UTM zone 14N	6343	NAVD88 height
14RLS750440.las	NAD83(2011) / UTM zone 14N	6343	NAVD88 height
14RLS750455.las	NAD83(2011) / UTM zone 14N	6343	NAVD88 height
14RLS750470.las	NAD83(2011) / UTM zone 14N	6343	NAVD88 height
14RLS750485.las	NAD83(2011) / UTM zone 14N	6343	NAVD88 height
14RLS750500.las	NAD83(2011) / UTM zone 14N	6343	NAVD88 height
14RLS750515.las	NAD83(2011) / UTM zone 14N	6343	NAVD88 height
14RLS750530.las	NAD83(2011) / UTM zone 14N	6343	NAVD88 height
14RLS750545.las	NAD83(2011) / UTM zone 14N	6343	NAVD88 height
14RLS750560.las	NAD83(2011) / UTM zone 14N	6343	NAVD88 height
14RLS750575.las	NAD83(2011) / UTM zone 14N	6343	NAVD88 height
14RLS765230.las	NAD83(2011) / UTM zone 14N	6343	NAVD88 height
14RLS765245.las	NAD83(2011) / UTM zone 14N	6343	NAVD88 height
14RLS765260.las	NAD83(2011) / UTM zone 14N	6343	NAVD88 height
14RLS765275.las	NAD83(2011) / UTM zone 14N	6343	NAVD88 height
14RLS765290.las	NAD83(2011) / UTM zone 14N	6343	NAVD88 height
14RLS765305.las	NAD83(2011) / UTM zone 14N	6343	NAVD88 height
14RLS765320.las	NAD83(2011) / UTM zone 14N	6343	NAVD88 height
14RLS765335.las	NAD83(2011) / UTM zone 14N	6343	NAVD88 height
14RLS765350.las	NAD83(2011) / UTM zone 14N	6343	NAVD88 height
14RLS765365.las	NAD83(2011) / UTM zone 14N	6343	NAVD88 height
14RLS765380.las	NAD83(2011) / UTM zone 14N	6343	NAVD88 height
14RLS765395.las	NAD83(2011) / UTM zone 14N	6343	NAVD88 height
14RLS765410.las	NAD83(2011) / UTM zone 14N	6343	NAVD88 height
14RLS765425.las	NAD83(2011) / UTM zone 14N	6343	NAVD88 height

DPH-5 Report on Coordinate Reference System

- continued

File	Horizontal CRS	EPSG Code	Vertical CRS
14RLS765440.las	NAD83(2011) / UTM zone 14N	6343	NAVD88 height
14RLS765455.las	NAD83(2011) / UTM zone 14N	6343	NAVD88 height
14RLS765470.las	NAD83(2011) / UTM zone 14N	6343	NAVD88 height
14RLS765485.las	NAD83(2011) / UTM zone 14N	6343	NAVD88 height
14RLS765500.las	NAD83(2011) / UTM zone 14N	6343	NAVD88 height
14RLS765515.las	NAD83(2011) / UTM zone 14N	6343	NAVD88 height
14RLS780230.las	NAD83(2011) / UTM zone 14N	6343	NAVD88 height
14RLS780245.las	NAD83(2011) / UTM zone 14N	6343	NAVD88 height
14RLS780260.las	NAD83(2011) / UTM zone 14N	6343	NAVD88 height
14RLS780275.las	NAD83(2011) / UTM zone 14N	6343	NAVD88 height
14RLS780290.las	NAD83(2011) / UTM zone 14N	6343	NAVD88 height
14RLS780305.las	NAD83(2011) / UTM zone 14N	6343	NAVD88 height
14RLS780320.las	NAD83(2011) / UTM zone 14N	6343	NAVD88 height
14RLS780335.las	NAD83(2011) / UTM zone 14N	6343	NAVD88 height
14RLS780350.las	NAD83(2011) / UTM zone 14N	6343	NAVD88 height
14RLS780365.las	NAD83(2011) / UTM zone 14N	6343	NAVD88 height
14RLS780380.las	NAD83(2011) / UTM zone 14N	6343	NAVD88 height
14RLS780395.las	NAD83(2011) / UTM zone 14N	6343	NAVD88 height
14RLS780410.las	NAD83(2011) / UTM zone 14N	6343	NAVD88 height
14RLS780425.las	NAD83(2011) / UTM zone 14N	6343	NAVD88 height
14RLS780440.las	NAD83(2011) / UTM zone 14N	6343	NAVD88 height
14RLS780455.las	NAD83(2011) / UTM zone 14N	6343	NAVD88 height
14RLS795185.las	NAD83(2011) / UTM zone 14N	6343	NAVD88 height
14RLS795200.las	NAD83(2011) / UTM zone 14N	6343	NAVD88 height
14RLS795215.las	NAD83(2011) / UTM zone 14N	6343	NAVD88 height
14RLS795230.las	NAD83(2011) / UTM zone 14N	6343	NAVD88 height
14RLS795245.las	NAD83(2011) / UTM zone 14N	6343	NAVD88 height
14RLS795260.las	NAD83(2011) / UTM zone 14N	6343	NAVD88 height
14RLS795275.las	NAD83(2011) / UTM zone 14N	6343	NAVD88 height
14RLS795290.las	NAD83(2011) / UTM zone 14N	6343	NAVD88 height
14RLS795305.las	NAD83(2011) / UTM zone 14N	6343	NAVD88 height
14RLS795320.las	NAD83(2011) / UTM zone 14N	6343	NAVD88 height

DPH-5 Report on Coordinate Reference System

- continued

File	Horizontal CRS	EPSG Code	Vertical CRS
14RLS795335.las	NAD83(2011) / UTM zone 14N	6343	NAVD88 height
14RLS795350.las	NAD83(2011) / UTM zone 14N	6343	NAVD88 height
14RLS795365.las	NAD83(2011) / UTM zone 14N	6343	NAVD88 height
14RLS795380.las	NAD83(2011) / UTM zone 14N	6343	NAVD88 height
14RLS795395.las	NAD83(2011) / UTM zone 14N	6343	NAVD88 height
14RLS795410.las	NAD83(2011) / UTM zone 14N	6343	NAVD88 height
14RLS795425.las	NAD83(2011) / UTM zone 14N	6343	NAVD88 height
14RLS810185.las	NAD83(2011) / UTM zone 14N	6343	NAVD88 height
14RLS810200.las	NAD83(2011) / UTM zone 14N	6343	NAVD88 height
14RLS810215.las	NAD83(2011) / UTM zone 14N	6343	NAVD88 height
14RLS810230.las	NAD83(2011) / UTM zone 14N	6343	NAVD88 height
14RLS810245.las	NAD83(2011) / UTM zone 14N	6343	NAVD88 height
14RLS810260.las	NAD83(2011) / UTM zone 14N	6343	NAVD88 height
14RLS810275.las	NAD83(2011) / UTM zone 14N	6343	NAVD88 height
14RLS810290.las	NAD83(2011) / UTM zone 14N	6343	NAVD88 height
14RLS810305.las	NAD83(2011) / UTM zone 14N	6343	NAVD88 height
14RLS810320.las	NAD83(2011) / UTM zone 14N	6343	NAVD88 height
14RLS810335.las	NAD83(2011) / UTM zone 14N	6343	NAVD88 height
14RLS825170.las	NAD83(2011) / UTM zone 14N	6343	NAVD88 height
14RLS825185.las	NAD83(2011) / UTM zone 14N	6343	NAVD88 height
14RLS825200.las	NAD83(2011) / UTM zone 14N	6343	NAVD88 height
14RLS825215.las	NAD83(2011) / UTM zone 14N	6343	NAVD88 height
14RLS825230.las	NAD83(2011) / UTM zone 14N	6343	NAVD88 height
14RLS825245.las	NAD83(2011) / UTM zone 14N	6343	NAVD88 height
14RLS825260.las	NAD83(2011) / UTM zone 14N	6343	NAVD88 height
14RLS825275.las	NAD83(2011) / UTM zone 14N	6343	NAVD88 height
14RLS825290.las	NAD83(2011) / UTM zone 14N	6343	NAVD88 height
14RLS825305.las	NAD83(2011) / UTM zone 14N	6343	NAVD88 height
14RLS840155.las	NAD83(2011) / UTM zone 14N	6343	NAVD88 height
14RLS840170.las	NAD83(2011) / UTM zone 14N	6343	NAVD88 height
14RLS840185.las	NAD83(2011) / UTM zone 14N	6343	NAVD88 height
14RLS840200.las	NAD83(2011) / UTM zone 14N	6343	NAVD88 height

DPH-5 Report on Coordinate Reference System - continued

File	Horizontal CRS	EPSG Code	Vertical CRS
14RLS840215.las	NAD83(2011) / UTM zone 14N	6343	NAVD88 height
14RLS840230.las	NAD83(2011) / UTM zone 14N	6343	NAVD88 height
14RLS840245.las	NAD83(2011) / UTM zone 14N	6343	NAVD88 height
14RLS840260.las	NAD83(2011) / UTM zone 14N	6343	NAVD88 height
14RLS840275.las	NAD83(2011) / UTM zone 14N	6343	NAVD88 height
14RLS840290.las	NAD83(2011) / UTM zone 14N	6343	NAVD88 height
14RLS855155.las	NAD83(2011) / UTM zone 14N	6343	NAVD88 height
14RLS855170.las	NAD83(2011) / UTM zone 14N	6343	NAVD88 height
14RLS855185.las	NAD83(2011) / UTM zone 14N	6343	NAVD88 height
14RLS855200.las	NAD83(2011) / UTM zone 14N	6343	NAVD88 height
14RLS855215.las	NAD83(2011) / UTM zone 14N	6343	NAVD88 height
14RLS855230.las	NAD83(2011) / UTM zone 14N	6343	NAVD88 height
14RLS855245.las	NAD83(2011) / UTM zone 14N	6343	NAVD88 height
14RLS855260.las	NAD83(2011) / UTM zone 14N	6343	NAVD88 height
14RLS855275.las	NAD83(2011) / UTM zone 14N	6343	NAVD88 height
14RLS870155.las	NAD83(2011) / UTM zone 14N	6343	NAVD88 height
14RLS870170.las	NAD83(2011) / UTM zone 14N	6343	NAVD88 height
14RLS870185.las	NAD83(2011) / UTM zone 14N	6343	NAVD88 height
14RLS870200.las	NAD83(2011) / UTM zone 14N	6343	NAVD88 height
14RLS870215.las	NAD83(2011) / UTM zone 14N	6343	NAVD88 height
14RLS870230.las	NAD83(2011) / UTM zone 14N	6343	NAVD88 height
14RLS870245.las	NAD83(2011) / UTM zone 14N	6343	NAVD88 height
14RLS870260.las	NAD83(2011) / UTM zone 14N	6343	NAVD88 height
14RLS885140.las	NAD83(2011) / UTM zone 14N	6343	NAVD88 height
14RLS885155.las	NAD83(2011) / UTM zone 14N	6343	NAVD88 height
14RLS885170.las	NAD83(2011) / UTM zone 14N	6343	NAVD88 height
14RLS885185.las	NAD83(2011) / UTM zone 14N	6343	NAVD88 height
14RLS885200.las	NAD83(2011) / UTM zone 14N	6343	NAVD88 height
14RLS885215.las	NAD83(2011) / UTM zone 14N	6343	NAVD88 height
14RLS885230.las	NAD83(2011) / UTM zone 14N	6343	NAVD88 height
14RLS885245.las	NAD83(2011) / UTM zone 14N	6343	NAVD88 height
14RLS900140.las	NAD83(2011) / UTM zone 14N	6343	NAVD88 height

DPH-5 Report on Coordinate Reference System - continued

File	Horizontal CRS	EPSG Code	Vertical CRS
14RLS900155.las	NAD83(2011) / UTM zone 14N	6343	NAVD88 height
14RLS900170.las	NAD83(2011) / UTM zone 14N	6343	NAVD88 height
14RLS900185.las	NAD83(2011) / UTM zone 14N	6343	NAVD88 height
14RLS900200.las	NAD83(2011) / UTM zone 14N	6343	NAVD88 height
14RLS900215.las	NAD83(2011) / UTM zone 14N	6343	NAVD88 height
14RLS900230.las	NAD83(2011) / UTM zone 14N	6343	NAVD88 height
14RLS915125.las	NAD83(2011) / UTM zone 14N	6343	NAVD88 height
14RLS915140.las	NAD83(2011) / UTM zone 14N	6343	NAVD88 height
14RLS915155.las	NAD83(2011) / UTM zone 14N	6343	NAVD88 height
14RLS915170.las	NAD83(2011) / UTM zone 14N	6343	NAVD88 height
14RLS915185.las	NAD83(2011) / UTM zone 14N	6343	NAVD88 height
14RLS915200.las	NAD83(2011) / UTM zone 14N	6343	NAVD88 height
14RLS915215.las	NAD83(2011) / UTM zone 14N	6343	NAVD88 height
14RLS915230.las	NAD83(2011) / UTM zone 14N	6343	NAVD88 height
14RLS930110.las	NAD83(2011) / UTM zone 14N	6343	NAVD88 height
14RLS930125.las	NAD83(2011) / UTM zone 14N	6343	NAVD88 height
14RLS930140.las	NAD83(2011) / UTM zone 14N	6343	NAVD88 height
14RLS930155.las	NAD83(2011) / UTM zone 14N	6343	NAVD88 height
14RLS930170.las	NAD83(2011) / UTM zone 14N	6343	NAVD88 height
14RLS930185.las	NAD83(2011) / UTM zone 14N	6343	NAVD88 height
14RLS930200.las	NAD83(2011) / UTM zone 14N	6343	NAVD88 height
14RLS930215.las	NAD83(2011) / UTM zone 14N	6343	NAVD88 height
14RLS945080.las	NAD83(2011) / UTM zone 14N	6343	NAVD88 height
14RLS945095.las	NAD83(2011) / UTM zone 14N	6343	NAVD88 height
14RLS945110.las	NAD83(2011) / UTM zone 14N	6343	NAVD88 height
14RLS945125.las	NAD83(2011) / UTM zone 14N	6343	NAVD88 height
14RLS945140.las	NAD83(2011) / UTM zone 14N	6343	NAVD88 height
14RLS945155.las	NAD83(2011) / UTM zone 14N	6343	NAVD88 height
14RLS945170.las	NAD83(2011) / UTM zone 14N	6343	NAVD88 height
14RLS945185.las	NAD83(2011) / UTM zone 14N	6343	NAVD88 height
14RLS945200.las	NAD83(2011) / UTM zone 14N	6343	NAVD88 height
14RLS960050.las	NAD83(2011) / UTM zone 14N	6343	NAVD88 height

DPH-5 Report on Coordinate Reference System

- continued

File	Horizontal CRS	EPSG Code	Vertical CRS
14RLS960065.las	NAD83(2011) / UTM zone 14N	6343	NAVD88 height
14RLS960080.las	NAD83(2011) / UTM zone 14N	6343	NAVD88 height
14RLS960095.las	NAD83(2011) / UTM zone 14N	6343	NAVD88 height
14RLS960110.las	NAD83(2011) / UTM zone 14N	6343	NAVD88 height
14RLS960125.las	NAD83(2011) / UTM zone 14N	6343	NAVD88 height
14RLS960140.las	NAD83(2011) / UTM zone 14N	6343	NAVD88 height
14RLS960155.las	NAD83(2011) / UTM zone 14N	6343	NAVD88 height
14RLS960170.las	NAD83(2011) / UTM zone 14N	6343	NAVD88 height
14RLS960185.las	NAD83(2011) / UTM zone 14N	6343	NAVD88 height
14RLS975050.las	NAD83(2011) / UTM zone 14N	6343	NAVD88 height
14RLS975065.las	NAD83(2011) / UTM zone 14N	6343	NAVD88 height
14RLS975080.las	NAD83(2011) / UTM zone 14N	6343	NAVD88 height
14RLS975095.las	NAD83(2011) / UTM zone 14N	6343	NAVD88 height
14RLS975110.las	NAD83(2011) / UTM zone 14N	6343	NAVD88 height
14RLS975125.las	NAD83(2011) / UTM zone 14N	6343	NAVD88 height
14RLS975140.las	NAD83(2011) / UTM zone 14N	6343	NAVD88 height
14RLS975155.las	NAD83(2011) / UTM zone 14N	6343	NAVD88 height
14RLS975170.las	NAD83(2011) / UTM zone 14N	6343	NAVD88 height
14RLS990005.las	NAD83(2011) / UTM zone 14N	6343	NAVD88 height
14RLS990020.las	NAD83(2011) / UTM zone 14N	6343	NAVD88 height
14RLS990035.las	NAD83(2011) / UTM zone 14N	6343	NAVD88 height
14RLS990050.las	NAD83(2011) / UTM zone 14N	6343	NAVD88 height
14RLS990065.las	NAD83(2011) / UTM zone 14N	6343	NAVD88 height
14RLS990080.las	NAD83(2011) / UTM zone 14N	6343	NAVD88 height
14RLS990095.las	NAD83(2011) / UTM zone 14N	6343	NAVD88 height
14RLS990110.las	NAD83(2011) / UTM zone 14N	6343	NAVD88 height
14RLS990125.las	NAD83(2011) / UTM zone 14N	6343	NAVD88 height
14RLS990140.las	NAD83(2011) / UTM zone 14N	6343	NAVD88 height
14RLS990155.las	NAD83(2011) / UTM zone 14N	6343	NAVD88 height
14RLT000565.las	NAD83(2011) / UTM zone 14N	6343	NAVD88 height
14RLT000580.las	NAD83(2011) / UTM zone 14N	6343	NAVD88 height
14RLT000595.las	NAD83(2011) / UTM zone 14N	6343	NAVD88 height

DPH-5 Report on Coordinate Reference System - continued

File	Horizontal CRS	EPSG Code	Vertical CRS
14RLT000610.las	NAD83(2011) / UTM zone 14N	6343	NAVD88 height
14RLT000625.las	NAD83(2011) / UTM zone 14N	6343	NAVD88 height
14RLT015535.las	NAD83(2011) / UTM zone 14N	6343	NAVD88 height
14RLT015550.las	NAD83(2011) / UTM zone 14N	6343	NAVD88 height
14RLT015565.las	NAD83(2011) / UTM zone 14N	6343	NAVD88 height
14RLT015580.las	NAD83(2011) / UTM zone 14N	6343	NAVD88 height
14RLT015595.las	NAD83(2011) / UTM zone 14N	6343	NAVD88 height
14RLT015610.las	NAD83(2011) / UTM zone 14N	6343	NAVD88 height
14RLT015625.las	NAD83(2011) / UTM zone 14N	6343	NAVD88 height
14RLT030505.las	NAD83(2011) / UTM zone 14N	6343	NAVD88 height
14RLT030520.las	NAD83(2011) / UTM zone 14N	6343	NAVD88 height
14RLT030535.las	NAD83(2011) / UTM zone 14N	6343	NAVD88 height
14RLT030550.las	NAD83(2011) / UTM zone 14N	6343	NAVD88 height
14RLT030565.las	NAD83(2011) / UTM zone 14N	6343	NAVD88 height
14RLT030580.las	NAD83(2011) / UTM zone 14N	6343	NAVD88 height
14RLT030595.las	NAD83(2011) / UTM zone 14N	6343	NAVD88 height
14RLT030610.las	NAD83(2011) / UTM zone 14N	6343	NAVD88 height
14RLT030625.las	NAD83(2011) / UTM zone 14N	6343	NAVD88 height
14RLT045490.las	NAD83(2011) / UTM zone 14N	6343	NAVD88 height
14RLT045505.las	NAD83(2011) / UTM zone 14N	6343	NAVD88 height
14RLT045520.las	NAD83(2011) / UTM zone 14N	6343	NAVD88 height
14RLT045535.las	NAD83(2011) / UTM zone 14N	6343	NAVD88 height
14RLT045550.las	NAD83(2011) / UTM zone 14N	6343	NAVD88 height
14RLT045565.las	NAD83(2011) / UTM zone 14N	6343	NAVD88 height
14RLT045580.las	NAD83(2011) / UTM zone 14N	6343	NAVD88 height
14RLT045595.las	NAD83(2011) / UTM zone 14N	6343	NAVD88 height
14RLT045610.las	NAD83(2011) / UTM zone 14N	6343	NAVD88 height
14RLT045625.las	NAD83(2011) / UTM zone 14N	6343	NAVD88 height
14RLT060490.las	NAD83(2011) / UTM zone 14N	6343	NAVD88 height
14RLT060505.las	NAD83(2011) / UTM zone 14N	6343	NAVD88 height
14RLT060520.las	NAD83(2011) / UTM zone 14N	6343	NAVD88 height
14RLT060535.las	NAD83(2011) / UTM zone 14N	6343	NAVD88 height

DPH-5 Report on Coordinate Reference System

- continued

File	Horizontal CRS	EPSG Code	Vertical CRS
14RLT060550.las	NAD83(2011) / UTM zone 14N	6343	NAVD88 height
14RLT060565.las	NAD83(2011) / UTM zone 14N	6343	NAVD88 height
14RLT060580.las	NAD83(2011) / UTM zone 14N	6343	NAVD88 height
14RLT060595.las	NAD83(2011) / UTM zone 14N	6343	NAVD88 height
14RLT060610.las	NAD83(2011) / UTM zone 14N	6343	NAVD88 height
14RLT060625.las	NAD83(2011) / UTM zone 14N	6343	NAVD88 height
14RLT075475.las	NAD83(2011) / UTM zone 14N	6343	NAVD88 height
14RLT075490.las	NAD83(2011) / UTM zone 14N	6343	NAVD88 height
14RLT075505.las	NAD83(2011) / UTM zone 14N	6343	NAVD88 height
14RLT075520.las	NAD83(2011) / UTM zone 14N	6343	NAVD88 height
14RLT075535.las	NAD83(2011) / UTM zone 14N	6343	NAVD88 height
14RLT075550.las	NAD83(2011) / UTM zone 14N	6343	NAVD88 height
14RLT075565.las	NAD83(2011) / UTM zone 14N	6343	NAVD88 height
14RLT075580.las	NAD83(2011) / UTM zone 14N	6343	NAVD88 height
14RLT075595.las	NAD83(2011) / UTM zone 14N	6343	NAVD88 height
14RLT075610.las	NAD83(2011) / UTM zone 14N	6343	NAVD88 height
14RLT075625.las	NAD83(2011) / UTM zone 14N	6343	NAVD88 height
14RLT090475.las	NAD83(2011) / UTM zone 14N	6343	NAVD88 height
14RLT090490.las	NAD83(2011) / UTM zone 14N	6343	NAVD88 height
14RLT090505.las	NAD83(2011) / UTM zone 14N	6343	NAVD88 height
14RLT090520.las	NAD83(2011) / UTM zone 14N	6343	NAVD88 height
14RLT090535.las	NAD83(2011) / UTM zone 14N	6343	NAVD88 height
14RLT090550.las	NAD83(2011) / UTM zone 14N	6343	NAVD88 height
14RLT090565.las	NAD83(2011) / UTM zone 14N	6343	NAVD88 height
14RLT090580.las	NAD83(2011) / UTM zone 14N	6343	NAVD88 height
14RLT090595.las	NAD83(2011) / UTM zone 14N	6343	NAVD88 height
14RLT090610.las	NAD83(2011) / UTM zone 14N	6343	NAVD88 height
14RLT090625.las	NAD83(2011) / UTM zone 14N	6343	NAVD88 height
14RLT105460.las	NAD83(2011) / UTM zone 14N	6343	NAVD88 height
14RLT105475.las	NAD83(2011) / UTM zone 14N	6343	NAVD88 height
14RLT105490.las	NAD83(2011) / UTM zone 14N	6343	NAVD88 height
14RLT105505.las	NAD83(2011) / UTM zone 14N	6343	NAVD88 height

DPH-5 Report on Coordinate Reference System - continued

File	Horizontal CRS	EPSG Code	Vertical CRS
14RLT105520.las	NAD83(2011) / UTM zone 14N	6343	NAVD88 height
14RLT105535.las	NAD83(2011) / UTM zone 14N	6343	NAVD88 height
14RLT105550.las	NAD83(2011) / UTM zone 14N	6343	NAVD88 height
14RLT105565.las	NAD83(2011) / UTM zone 14N	6343	NAVD88 height
14RLT105580.las	NAD83(2011) / UTM zone 14N	6343	NAVD88 height
14RLT105595.las	NAD83(2011) / UTM zone 14N	6343	NAVD88 height
14RLT105610.las	NAD83(2011) / UTM zone 14N	6343	NAVD88 height
14RLT105625.las	NAD83(2011) / UTM zone 14N	6343	NAVD88 height
14RLT120445.las	NAD83(2011) / UTM zone 14N	6343	NAVD88 height
14RLT120460.las	NAD83(2011) / UTM zone 14N	6343	NAVD88 height
14RLT120475.las	NAD83(2011) / UTM zone 14N	6343	NAVD88 height
14RLT120490.las	NAD83(2011) / UTM zone 14N	6343	NAVD88 height
14RLT120505.las	NAD83(2011) / UTM zone 14N	6343	NAVD88 height
14RLT120520.las	NAD83(2011) / UTM zone 14N	6343	NAVD88 height
14RLT120535.las	NAD83(2011) / UTM zone 14N	6343	NAVD88 height
14RLT120550.las	NAD83(2011) / UTM zone 14N	6343	NAVD88 height
14RLT120565.las	NAD83(2011) / UTM zone 14N	6343	NAVD88 height
14RLT120580.las	NAD83(2011) / UTM zone 14N	6343	NAVD88 height
14RLT120595.las	NAD83(2011) / UTM zone 14N	6343	NAVD88 height
14RLT120610.las	NAD83(2011) / UTM zone 14N	6343	NAVD88 height
14RLT120625.las	NAD83(2011) / UTM zone 14N	6343	NAVD88 height
14RLT135430.las	NAD83(2011) / UTM zone 14N	6343	NAVD88 height
14RLT135445.las	NAD83(2011) / UTM zone 14N	6343	NAVD88 height
14RLT135460.las	NAD83(2011) / UTM zone 14N	6343	NAVD88 height
14RLT135475.las	NAD83(2011) / UTM zone 14N	6343	NAVD88 height
14RLT135490.las	NAD83(2011) / UTM zone 14N	6343	NAVD88 height
14RLT135505.las	NAD83(2011) / UTM zone 14N	6343	NAVD88 height
14RLT135520.las	NAD83(2011) / UTM zone 14N	6343	NAVD88 height
14RLT135535.las	NAD83(2011) / UTM zone 14N	6343	NAVD88 height
14RLT135550.las	NAD83(2011) / UTM zone 14N	6343	NAVD88 height
14RLT135565.las	NAD83(2011) / UTM zone 14N	6343	NAVD88 height
14RLT135580.las	NAD83(2011) / UTM zone 14N	6343	NAVD88 height

DPH-5 Report on Coordinate Reference System - continued

File	Horizontal CRS	EPSG Code	Vertical CRS
14RLT135595.las	NAD83(2011) / UTM zone 14N	6343	NAVD88 height
14RLT135610.las	NAD83(2011) / UTM zone 14N	6343	NAVD88 height
14RLT135625.las	NAD83(2011) / UTM zone 14N	6343	NAVD88 height
14RLT150430.las	NAD83(2011) / UTM zone 14N	6343	NAVD88 height
14RLT150445.las	NAD83(2011) / UTM zone 14N	6343	NAVD88 height
14RLT150460.las	NAD83(2011) / UTM zone 14N	6343	NAVD88 height
14RLT150475.las	NAD83(2011) / UTM zone 14N	6343	NAVD88 height
14RLT150490.las	NAD83(2011) / UTM zone 14N	6343	NAVD88 height
14RLT150505.las	NAD83(2011) / UTM zone 14N	6343	NAVD88 height
14RLT150520.las	NAD83(2011) / UTM zone 14N	6343	NAVD88 height
14RLT150535.las	NAD83(2011) / UTM zone 14N	6343	NAVD88 height
14RLT150550.las	NAD83(2011) / UTM zone 14N	6343	NAVD88 height
14RLT150565.las	NAD83(2011) / UTM zone 14N	6343	NAVD88 height
14RLT150580.las	NAD83(2011) / UTM zone 14N	6343	NAVD88 height
14RLT150595.las	NAD83(2011) / UTM zone 14N	6343	NAVD88 height
14RLT150610.las	NAD83(2011) / UTM zone 14N	6343	NAVD88 height
14RLT150625.las	NAD83(2011) / UTM zone 14N	6343	NAVD88 height
14RLT165400.las	NAD83(2011) / UTM zone 14N	6343	NAVD88 height
14RLT165415.las	NAD83(2011) / UTM zone 14N	6343	NAVD88 height
14RLT165430.las	NAD83(2011) / UTM zone 14N	6343	NAVD88 height
14RLT165445.las	NAD83(2011) / UTM zone 14N	6343	NAVD88 height
14RLT165460.las	NAD83(2011) / UTM zone 14N	6343	NAVD88 height
14RLT165475.las	NAD83(2011) / UTM zone 14N	6343	NAVD88 height
14RLT165490.las	NAD83(2011) / UTM zone 14N	6343	NAVD88 height
14RLT165505.las	NAD83(2011) / UTM zone 14N	6343	NAVD88 height
14RLT165520.las	NAD83(2011) / UTM zone 14N	6343	NAVD88 height
14RLT165535.las	NAD83(2011) / UTM zone 14N	6343	NAVD88 height
14RLT165550.las	NAD83(2011) / UTM zone 14N	6343	NAVD88 height
14RLT165565.las	NAD83(2011) / UTM zone 14N	6343	NAVD88 height
14RLT165580.las	NAD83(2011) / UTM zone 14N	6343	NAVD88 height
14RLT165595.las	NAD83(2011) / UTM zone 14N	6343	NAVD88 height
14RLT165610.las	NAD83(2011) / UTM zone 14N	6343	NAVD88 height

DPH-5 Report on Coordinate Reference System - continued

File	Horizontal CRS	EPSG Code	Vertical CRS
14RLT165625.las	NAD83(2011) / UTM zone 14N	6343	NAVD88 height
14RLT180385.las	NAD83(2011) / UTM zone 14N	6343	NAVD88 height
14RLT180400.las	NAD83(2011) / UTM zone 14N	6343	NAVD88 height
14RLT180415.las	NAD83(2011) / UTM zone 14N	6343	NAVD88 height
14RLT180430.las	NAD83(2011) / UTM zone 14N	6343	NAVD88 height
14RLT180445.las	NAD83(2011) / UTM zone 14N	6343	NAVD88 height
14RLT180460.las	NAD83(2011) / UTM zone 14N	6343	NAVD88 height
14RLT180475.las	NAD83(2011) / UTM zone 14N	6343	NAVD88 height
14RLT180490.las	NAD83(2011) / UTM zone 14N	6343	NAVD88 height
14RLT180505.las	NAD83(2011) / UTM zone 14N	6343	NAVD88 height
14RLT180520.las	NAD83(2011) / UTM zone 14N	6343	NAVD88 height
14RLT180610.las	NAD83(2011) / UTM zone 14N	6343	NAVD88 height
14RLT180625.las	NAD83(2011) / UTM zone 14N	6343	NAVD88 height
14RLT195385.las	NAD83(2011) / UTM zone 14N	6343	NAVD88 height
14RLT195400.las	NAD83(2011) / UTM zone 14N	6343	NAVD88 height
14RLT195415.las	NAD83(2011) / UTM zone 14N	6343	NAVD88 height
14RLT195430.las	NAD83(2011) / UTM zone 14N	6343	NAVD88 height
14RLT195445.las	NAD83(2011) / UTM zone 14N	6343	NAVD88 height
14RLT195460.las	NAD83(2011) / UTM zone 14N	6343	NAVD88 height
14RLT195475.las	NAD83(2011) / UTM zone 14N	6343	NAVD88 height
14RLT195490.las	NAD83(2011) / UTM zone 14N	6343	NAVD88 height
14RLT195505.las	NAD83(2011) / UTM zone 14N	6343	NAVD88 height
14RLT210370.las	NAD83(2011) / UTM zone 14N	6343	NAVD88 height
14RLT210385.las	NAD83(2011) / UTM zone 14N	6343	NAVD88 height
14RLT210400.las	NAD83(2011) / UTM zone 14N	6343	NAVD88 height
14RLT210415.las	NAD83(2011) / UTM zone 14N	6343	NAVD88 height
14RLT210430.las	NAD83(2011) / UTM zone 14N	6343	NAVD88 height
14RLT210445.las	NAD83(2011) / UTM zone 14N	6343	NAVD88 height
14RLT210460.las	NAD83(2011) / UTM zone 14N	6343	NAVD88 height
14RLT210475.las	NAD83(2011) / UTM zone 14N	6343	NAVD88 height
14RLT210490.las	NAD83(2011) / UTM zone 14N	6343	NAVD88 height
14RLT210505.las	NAD83(2011) / UTM zone 14N	6343	NAVD88 height

DPH-5 Report on Coordinate Reference System

- continued

File	Horizontal CRS	EPSG Code	Vertical CRS
14RLT225370.las	NAD83(2011) / UTM zone 14N	6343	NAVD88 height
14RLT225385.las	NAD83(2011) / UTM zone 14N	6343	NAVD88 height
14RLT225400.las	NAD83(2011) / UTM zone 14N	6343	NAVD88 height
14RLT225415.las	NAD83(2011) / UTM zone 14N	6343	NAVD88 height
14RLT225430.las	NAD83(2011) / UTM zone 14N	6343	NAVD88 height
14RLT225445.las	NAD83(2011) / UTM zone 14N	6343	NAVD88 height
14RLT225460.las	NAD83(2011) / UTM zone 14N	6343	NAVD88 height
14RLT225475.las	NAD83(2011) / UTM zone 14N	6343	NAVD88 height
14RLT225490.las	NAD83(2011) / UTM zone 14N	6343	NAVD88 height
14RLT240340.las	NAD83(2011) / UTM zone 14N	6343	NAVD88 height
14RLT240355.las	NAD83(2011) / UTM zone 14N	6343	NAVD88 height
14RLT240370.las	NAD83(2011) / UTM zone 14N	6343	NAVD88 height
14RLT240385.las	NAD83(2011) / UTM zone 14N	6343	NAVD88 height
14RLT240400.las	NAD83(2011) / UTM zone 14N	6343	NAVD88 height
14RLT240415.las	NAD83(2011) / UTM zone 14N	6343	NAVD88 height
14RLT240430.las	NAD83(2011) / UTM zone 14N	6343	NAVD88 height
14RLT240445.las	NAD83(2011) / UTM zone 14N	6343	NAVD88 height
14RLT240460.las	NAD83(2011) / UTM zone 14N	6343	NAVD88 height
14RLT240475.las	NAD83(2011) / UTM zone 14N	6343	NAVD88 height
14RLT255325.las	NAD83(2011) / UTM zone 14N	6343	NAVD88 height
14RLT255340.las	NAD83(2011) / UTM zone 14N	6343	NAVD88 height
14RLT255355.las	NAD83(2011) / UTM zone 14N	6343	NAVD88 height
14RLT255370.las	NAD83(2011) / UTM zone 14N	6343	NAVD88 height
14RLT255385.las	NAD83(2011) / UTM zone 14N	6343	NAVD88 height
14RLT255400.las	NAD83(2011) / UTM zone 14N	6343	NAVD88 height
14RLT255415.las	NAD83(2011) / UTM zone 14N	6343	NAVD88 height
14RLT255430.las	NAD83(2011) / UTM zone 14N	6343	NAVD88 height
14RLT255445.las	NAD83(2011) / UTM zone 14N	6343	NAVD88 height
14RLT255460.las	NAD83(2011) / UTM zone 14N	6343	NAVD88 height
14RLT270265.las	NAD83(2011) / UTM zone 14N	6343	NAVD88 height
14RLT270280.las	NAD83(2011) / UTM zone 14N	6343	NAVD88 height
14RLT270295.las	NAD83(2011) / UTM zone 14N	6343	NAVD88 height

DPH-5 Report on Coordinate Reference System

- continued

File	Horizontal CRS	EPSG Code	Vertical CRS
14RLT270310.las	NAD83(2011) / UTM zone 14N	6343	NAVD88 height
14RLT270325.las	NAD83(2011) / UTM zone 14N	6343	NAVD88 height
14RLT270340.las	NAD83(2011) / UTM zone 14N	6343	NAVD88 height
14RLT270355.las	NAD83(2011) / UTM zone 14N	6343	NAVD88 height
14RLT270370.las	NAD83(2011) / UTM zone 14N	6343	NAVD88 height
14RLT270385.las	NAD83(2011) / UTM zone 14N	6343	NAVD88 height
14RLT270400.las	NAD83(2011) / UTM zone 14N	6343	NAVD88 height
14RLT270415.las	NAD83(2011) / UTM zone 14N	6343	NAVD88 height
14RLT270430.las	NAD83(2011) / UTM zone 14N	6343	NAVD88 height
14RLT285250.las	NAD83(2011) / UTM zone 14N	6343	NAVD88 height
14RLT285265.las	NAD83(2011) / UTM zone 14N	6343	NAVD88 height
14RLT285280.las	NAD83(2011) / UTM zone 14N	6343	NAVD88 height
14RLT285295.las	NAD83(2011) / UTM zone 14N	6343	NAVD88 height
14RLT285310.las	NAD83(2011) / UTM zone 14N	6343	NAVD88 height
14RLT285325.las	NAD83(2011) / UTM zone 14N	6343	NAVD88 height
14RLT285340.las	NAD83(2011) / UTM zone 14N	6343	NAVD88 height
14RLT285355.las	NAD83(2011) / UTM zone 14N	6343	NAVD88 height
14RLT285370.las	NAD83(2011) / UTM zone 14N	6343	NAVD88 height
14RLT285385.las	NAD83(2011) / UTM zone 14N	6343	NAVD88 height
14RLT285400.las	NAD83(2011) / UTM zone 14N	6343	NAVD88 height
14RLT285415.las	NAD83(2011) / UTM zone 14N	6343	NAVD88 height
14RLT300235.las	NAD83(2011) / UTM zone 14N	6343	NAVD88 height
14RLT300250.las	NAD83(2011) / UTM zone 14N	6343	NAVD88 height
14RLT300265.las	NAD83(2011) / UTM zone 14N	6343	NAVD88 height
14RLT300280.las	NAD83(2011) / UTM zone 14N	6343	NAVD88 height
14RLT300295.las	NAD83(2011) / UTM zone 14N	6343	NAVD88 height
14RLT300310.las	NAD83(2011) / UTM zone 14N	6343	NAVD88 height
14RLT300325.las	NAD83(2011) / UTM zone 14N	6343	NAVD88 height
14RLT300340.las	NAD83(2011) / UTM zone 14N	6343	NAVD88 height
14RLT300355.las	NAD83(2011) / UTM zone 14N	6343	NAVD88 height
14RLT300370.las	NAD83(2011) / UTM zone 14N	6343	NAVD88 height
14RLT300385.las	NAD83(2011) / UTM zone 14N	6343	NAVD88 height

DPH-5 Report on Coordinate Reference System

- continued

File	Horizontal CRS	EPSG Code	Vertical CRS
14RLT300400.las	NAD83(2011) / UTM zone 14N	6343	NAVD88 height
14RLT315220.las	NAD83(2011) / UTM zone 14N	6343	NAVD88 height
14RLT315235.las	NAD83(2011) / UTM zone 14N	6343	NAVD88 height
14RLT315250.las	NAD83(2011) / UTM zone 14N	6343	NAVD88 height
14RLT315265.las	NAD83(2011) / UTM zone 14N	6343	NAVD88 height
14RLT315280.las	NAD83(2011) / UTM zone 14N	6343	NAVD88 height
14RLT315295.las	NAD83(2011) / UTM zone 14N	6343	NAVD88 height
14RLT315310.las	NAD83(2011) / UTM zone 14N	6343	NAVD88 height
14RLT315325.las	NAD83(2011) / UTM zone 14N	6343	NAVD88 height
14RLT315340.las	NAD83(2011) / UTM zone 14N	6343	NAVD88 height
14RLT315355.las	NAD83(2011) / UTM zone 14N	6343	NAVD88 height
14RLT315370.las	NAD83(2011) / UTM zone 14N	6343	NAVD88 height
14RLT315385.las	NAD83(2011) / UTM zone 14N	6343	NAVD88 height
14RLT330220.las	NAD83(2011) / UTM zone 14N	6343	NAVD88 height
14RLT330235.las	NAD83(2011) / UTM zone 14N	6343	NAVD88 height
14RLT330250.las	NAD83(2011) / UTM zone 14N	6343	NAVD88 height
14RLT330265.las	NAD83(2011) / UTM zone 14N	6343	NAVD88 height
14RLT330280.las	NAD83(2011) / UTM zone 14N	6343	NAVD88 height
14RLT330295.las	NAD83(2011) / UTM zone 14N	6343	NAVD88 height
14RLT330310.las	NAD83(2011) / UTM zone 14N	6343	NAVD88 height
14RLT330325.las	NAD83(2011) / UTM zone 14N	6343	NAVD88 height
14RLT330340.las	NAD83(2011) / UTM zone 14N	6343	NAVD88 height
14RLT330355.las	NAD83(2011) / UTM zone 14N	6343	NAVD88 height
14RLT330370.las	NAD83(2011) / UTM zone 14N	6343	NAVD88 height
14RLT345205.las	NAD83(2011) / UTM zone 14N	6343	NAVD88 height
14RLT345220.las	NAD83(2011) / UTM zone 14N	6343	NAVD88 height
14RLT345235.las	NAD83(2011) / UTM zone 14N	6343	NAVD88 height
14RLT345250.las	NAD83(2011) / UTM zone 14N	6343	NAVD88 height
14RLT345265.las	NAD83(2011) / UTM zone 14N	6343	NAVD88 height
14RLT345280.las	NAD83(2011) / UTM zone 14N	6343	NAVD88 height
14RLT345295.las	NAD83(2011) / UTM zone 14N	6343	NAVD88 height
14RLT345310.las	NAD83(2011) / UTM zone 14N	6343	NAVD88 height

DPH-5 Report on Coordinate Reference System

- continued

File	Horizontal CRS	EPSG Code	Vertical CRS
14RLT345325.las	NAD83(2011) / UTM zone 14N	6343	NAVD88 height
14RLT345340.las	NAD83(2011) / UTM zone 14N	6343	NAVD88 height
14RLT345355.las	NAD83(2011) / UTM zone 14N	6343	NAVD88 height
14RLT360175.las	NAD83(2011) / UTM zone 14N	6343	NAVD88 height
14RLT360190.las	NAD83(2011) / UTM zone 14N	6343	NAVD88 height
14RLT360205.las	NAD83(2011) / UTM zone 14N	6343	NAVD88 height
14RLT360220.las	NAD83(2011) / UTM zone 14N	6343	NAVD88 height
14RLT360235.las	NAD83(2011) / UTM zone 14N	6343	NAVD88 height
14RLT360250.las	NAD83(2011) / UTM zone 14N	6343	NAVD88 height
14RLT360265.las	NAD83(2011) / UTM zone 14N	6343	NAVD88 height
14RLT360280.las	NAD83(2011) / UTM zone 14N	6343	NAVD88 height
14RLT360295.las	NAD83(2011) / UTM zone 14N	6343	NAVD88 height
14RLT360310.las	NAD83(2011) / UTM zone 14N	6343	NAVD88 height
14RLT360325.las	NAD83(2011) / UTM zone 14N	6343	NAVD88 height
14RLT360340.las	NAD83(2011) / UTM zone 14N	6343	NAVD88 height
14RLT375025.las	NAD83(2011) / UTM zone 14N	6343	NAVD88 height
14RLT375100.las	NAD83(2011) / UTM zone 14N	6343	NAVD88 height
14RLT375115.las	NAD83(2011) / UTM zone 14N	6343	NAVD88 height
14RLT375130.las	NAD83(2011) / UTM zone 14N	6343	NAVD88 height
14RLT375145.las	NAD83(2011) / UTM zone 14N	6343	NAVD88 height
14RLT375160.las	NAD83(2011) / UTM zone 14N	6343	NAVD88 height
14RLT375175.las	NAD83(2011) / UTM zone 14N	6343	NAVD88 height
14RLT375190.las	NAD83(2011) / UTM zone 14N	6343	NAVD88 height
14RLT375205.las	NAD83(2011) / UTM zone 14N	6343	NAVD88 height
14RLT375220.las	NAD83(2011) / UTM zone 14N	6343	NAVD88 height
14RLT375235.las	NAD83(2011) / UTM zone 14N	6343	NAVD88 height
14RLT375250.las	NAD83(2011) / UTM zone 14N	6343	NAVD88 height
14RLT375265.las	NAD83(2011) / UTM zone 14N	6343	NAVD88 height
14RLT375280.las	NAD83(2011) / UTM zone 14N	6343	NAVD88 height
14RLT375295.las	NAD83(2011) / UTM zone 14N	6343	NAVD88 height
14RLT375310.las	NAD83(2011) / UTM zone 14N	6343	NAVD88 height
14RLT375325.las	NAD83(2011) / UTM zone 14N	6343	NAVD88 height

DPH-5 Report on Coordinate Reference System - continued

File	Horizontal CRS	EPSG Code	Vertical CRS
14RLT390010.las	NAD83(2011) / UTM zone 14N	6343	NAVD88 height
14RLT390025.las	NAD83(2011) / UTM zone 14N	6343	NAVD88 height
14RLT390040.las	NAD83(2011) / UTM zone 14N	6343	NAVD88 height
14RLT390055.las	NAD83(2011) / UTM zone 14N	6343	NAVD88 height
14RLT390070.las	NAD83(2011) / UTM zone 14N	6343	NAVD88 height
14RLT390085.las	NAD83(2011) / UTM zone 14N	6343	NAVD88 height
14RLT390100.las	NAD83(2011) / UTM zone 14N	6343	NAVD88 height
14RLT390115.las	NAD83(2011) / UTM zone 14N	6343	NAVD88 height
14RLT390130.las	NAD83(2011) / UTM zone 14N	6343	NAVD88 height
14RLT390145.las	NAD83(2011) / UTM zone 14N	6343	NAVD88 height
14RLT390160.las	NAD83(2011) / UTM zone 14N	6343	NAVD88 height
14RLT390175.las	NAD83(2011) / UTM zone 14N	6343	NAVD88 height
14RLT390190.las	NAD83(2011) / UTM zone 14N	6343	NAVD88 height
14RLT390205.las	NAD83(2011) / UTM zone 14N	6343	NAVD88 height
14RLT390220.las	NAD83(2011) / UTM zone 14N	6343	NAVD88 height
14RLT390235.las	NAD83(2011) / UTM zone 14N	6343	NAVD88 height
14RLT390250.las	NAD83(2011) / UTM zone 14N	6343	NAVD88 height
14RLT390265.las	NAD83(2011) / UTM zone 14N	6343	NAVD88 height
14RLT390280.las	NAD83(2011) / UTM zone 14N	6343	NAVD88 height
14RLT390295.las	NAD83(2011) / UTM zone 14N	6343	NAVD88 height
14RLT390310.las	NAD83(2011) / UTM zone 14N	6343	NAVD88 height
14RLT390995.las	NAD83(2011) / UTM zone 14N	6343	NAVD88 height
14RLT405010.las	NAD83(2011) / UTM zone 14N	6343	NAVD88 height
14RLT405025.las	NAD83(2011) / UTM zone 14N	6343	NAVD88 height
14RLT405040.las	NAD83(2011) / UTM zone 14N	6343	NAVD88 height
14RLT405055.las	NAD83(2011) / UTM zone 14N	6343	NAVD88 height
14RLT405070.las	NAD83(2011) / UTM zone 14N	6343	NAVD88 height
14RLT405085.las	NAD83(2011) / UTM zone 14N	6343	NAVD88 height
14RLT405100.las	NAD83(2011) / UTM zone 14N	6343	NAVD88 height
14RLT405115.las	NAD83(2011) / UTM zone 14N	6343	NAVD88 height
14RLT405130.las	NAD83(2011) / UTM zone 14N	6343	NAVD88 height
14RLT405145.las	NAD83(2011) / UTM zone 14N	6343	NAVD88 height

DPH-5 Report on Coordinate Reference System

- continued

File	Horizontal CRS	EPSG Code	Vertical CRS
14RLT405160.las	NAD83(2011) / UTM zone 14N	6343	NAVD88 height
14RLT405175.las	NAD83(2011) / UTM zone 14N	6343	NAVD88 height
14RLT405190.las	NAD83(2011) / UTM zone 14N	6343	NAVD88 height
14RLT405205.las	NAD83(2011) / UTM zone 14N	6343	NAVD88 height
14RLT405220.las	NAD83(2011) / UTM zone 14N	6343	NAVD88 height
14RLT405235.las	NAD83(2011) / UTM zone 14N	6343	NAVD88 height
14RLT405250.las	NAD83(2011) / UTM zone 14N	6343	NAVD88 height
14RLT405265.las	NAD83(2011) / UTM zone 14N	6343	NAVD88 height
14RLT405280.las	NAD83(2011) / UTM zone 14N	6343	NAVD88 height
14RLT405295.las	NAD83(2011) / UTM zone 14N	6343	NAVD88 height
14RLT405995.las	NAD83(2011) / UTM zone 14N	6343	NAVD88 height
14RLT420010.las	NAD83(2011) / UTM zone 14N	6343	NAVD88 height
14RLT420025.las	NAD83(2011) / UTM zone 14N	6343	NAVD88 height
14RLT420040.las	NAD83(2011) / UTM zone 14N	6343	NAVD88 height
14RLT420055.las	NAD83(2011) / UTM zone 14N	6343	NAVD88 height
14RLT420070.las	NAD83(2011) / UTM zone 14N	6343	NAVD88 height
14RLT420085.las	NAD83(2011) / UTM zone 14N	6343	NAVD88 height
14RLT420100.las	NAD83(2011) / UTM zone 14N	6343	NAVD88 height
14RLT420115.las	NAD83(2011) / UTM zone 14N	6343	NAVD88 height
14RLT420130.las	NAD83(2011) / UTM zone 14N	6343	NAVD88 height
14RLT420145.las	NAD83(2011) / UTM zone 14N	6343	NAVD88 height
14RLT420160.las	NAD83(2011) / UTM zone 14N	6343	NAVD88 height
14RLT420175.las	NAD83(2011) / UTM zone 14N	6343	NAVD88 height
14RLT420190.las	NAD83(2011) / UTM zone 14N	6343	NAVD88 height
14RLT420205.las	NAD83(2011) / UTM zone 14N	6343	NAVD88 height
14RLT420220.las	NAD83(2011) / UTM zone 14N	6343	NAVD88 height
14RLT420235.las	NAD83(2011) / UTM zone 14N	6343	NAVD88 height
14RLT420250.las	NAD83(2011) / UTM zone 14N	6343	NAVD88 height
14RLT420265.las	NAD83(2011) / UTM zone 14N	6343	NAVD88 height
14RLT420995.las	NAD83(2011) / UTM zone 14N	6343	NAVD88 height
14RLT435010.las	NAD83(2011) / UTM zone 14N	6343	NAVD88 height
14RLT435025.las	NAD83(2011) / UTM zone 14N	6343	NAVD88 height

DPH-5 Report on Coordinate Reference System

- continued

File	Horizontal CRS	EPSG Code	Vertical CRS
14RLT435040.las	NAD83(2011) / UTM zone 14N	6343	NAVD88 height
14RLT435055.las	NAD83(2011) / UTM zone 14N	6343	NAVD88 height
14RLT435070.las	NAD83(2011) / UTM zone 14N	6343	NAVD88 height
14RLT435085.las	NAD83(2011) / UTM zone 14N	6343	NAVD88 height
14RLT435100.las	NAD83(2011) / UTM zone 14N	6343	NAVD88 height
14RLT435115.las	NAD83(2011) / UTM zone 14N	6343	NAVD88 height
14RLT435130.las	NAD83(2011) / UTM zone 14N	6343	NAVD88 height
14RLT435145.las	NAD83(2011) / UTM zone 14N	6343	NAVD88 height
14RLT435160.las	NAD83(2011) / UTM zone 14N	6343	NAVD88 height
14RLT435175.las	NAD83(2011) / UTM zone 14N	6343	NAVD88 height
14RLT435190.las	NAD83(2011) / UTM zone 14N	6343	NAVD88 height
14RLT435205.las	NAD83(2011) / UTM zone 14N	6343	NAVD88 height
14RLT435220.las	NAD83(2011) / UTM zone 14N	6343	NAVD88 height
14RLT435235.las	NAD83(2011) / UTM zone 14N	6343	NAVD88 height
14RLT435250.las	NAD83(2011) / UTM zone 14N	6343	NAVD88 height
14RLT435995.las	NAD83(2011) / UTM zone 14N	6343	NAVD88 height
14RLT450010.las	NAD83(2011) / UTM zone 14N	6343	NAVD88 height
14RLT450025.las	NAD83(2011) / UTM zone 14N	6343	NAVD88 height
14RLT450040.las	NAD83(2011) / UTM zone 14N	6343	NAVD88 height
14RLT450055.las	NAD83(2011) / UTM zone 14N	6343	NAVD88 height
14RLT450070.las	NAD83(2011) / UTM zone 14N	6343	NAVD88 height
14RLT450085.las	NAD83(2011) / UTM zone 14N	6343	NAVD88 height
14RLT450100.las	NAD83(2011) / UTM zone 14N	6343	NAVD88 height
14RLT450115.las	NAD83(2011) / UTM zone 14N	6343	NAVD88 height
14RLT450130.las	NAD83(2011) / UTM zone 14N	6343	NAVD88 height
14RLT450145.las	NAD83(2011) / UTM zone 14N	6343	NAVD88 height
14RLT450160.las	NAD83(2011) / UTM zone 14N	6343	NAVD88 height
14RLT450175.las	NAD83(2011) / UTM zone 14N	6343	NAVD88 height
14RLT450190.las	NAD83(2011) / UTM zone 14N	6343	NAVD88 height
14RLT450205.las	NAD83(2011) / UTM zone 14N	6343	NAVD88 height
14RLT450220.las	NAD83(2011) / UTM zone 14N	6343	NAVD88 height
14RLT450995.las	NAD83(2011) / UTM zone 14N	6343	NAVD88 height

DPH-5 Report on Coordinate Reference System - continued

File	Horizontal CRS	EPSG Code	Vertical CRS
14RLT465010.las	NAD83(2011) / UTM zone 14N	6343	NAVD88 height
14RLT465025.las	NAD83(2011) / UTM zone 14N	6343	NAVD88 height
14RLT465040.las	NAD83(2011) / UTM zone 14N	6343	NAVD88 height
14RLT465055.las	NAD83(2011) / UTM zone 14N	6343	NAVD88 height
14RLT465070.las	NAD83(2011) / UTM zone 14N	6343	NAVD88 height
14RLT465085.las	NAD83(2011) / UTM zone 14N	6343	NAVD88 height
14RLT465100.las	NAD83(2011) / UTM zone 14N	6343	NAVD88 height
14RLT465115.las	NAD83(2011) / UTM zone 14N	6343	NAVD88 height
14RLT465130.las	NAD83(2011) / UTM zone 14N	6343	NAVD88 height
14RLT465145.las	NAD83(2011) / UTM zone 14N	6343	NAVD88 height
14RLT465160.las	NAD83(2011) / UTM zone 14N	6343	NAVD88 height
14RLT465175.las	NAD83(2011) / UTM zone 14N	6343	NAVD88 height
14RLT465995.las	NAD83(2011) / UTM zone 14N	6343	NAVD88 height
14RLT480010.las	NAD83(2011) / UTM zone 14N	6343	NAVD88 height
14RLT480025.las	NAD83(2011) / UTM zone 14N	6343	NAVD88 height
14RLT480040.las	NAD83(2011) / UTM zone 14N	6343	NAVD88 height
14RLT480055.las	NAD83(2011) / UTM zone 14N	6343	NAVD88 height
14RLT480070.las	NAD83(2011) / UTM zone 14N	6343	NAVD88 height
14RLT480085.las	NAD83(2011) / UTM zone 14N	6343	NAVD88 height
14RLT480995.las	NAD83(2011) / UTM zone 14N	6343	NAVD88 height
14RLT495010.las	NAD83(2011) / UTM zone 14N	6343	NAVD88 height
14RLT495025.las	NAD83(2011) / UTM zone 14N	6343	NAVD88 height
14RLT495040.las	NAD83(2011) / UTM zone 14N	6343	NAVD88 height
14RLT495995.las	NAD83(2011) / UTM zone 14N	6343	NAVD88 height
14RMQ545880.las	NAD83(2011) / UTM zone 14N	6343	NAVD88 height
14RMQ545895.las	NAD83(2011) / UTM zone 14N	6343	NAVD88 height
14RMQ545910.las	NAD83(2011) / UTM zone 14N	6343	NAVD88 height
14RMQ545925.las	NAD83(2011) / UTM zone 14N	6343	NAVD88 height
14RMQ545940.las	NAD83(2011) / UTM zone 14N	6343	NAVD88 height
14RMQ560865.las	NAD83(2011) / UTM zone 14N	6343	NAVD88 height
14RMQ560880.las	NAD83(2011) / UTM zone 14N	6343	NAVD88 height
14RMQ560895.las	NAD83(2011) / UTM zone 14N	6343	NAVD88 height

DPH-5 Report on Coordinate Reference System

- continued

File	Horizontal CRS	EPSG Code	Vertical CRS
14RMQ560910.las	NAD83(2011) / UTM zone 14N	6343	NAVD88 height
14RMQ560925.las	NAD83(2011) / UTM zone 14N	6343	NAVD88 height
14RMQ560940.las	NAD83(2011) / UTM zone 14N	6343	NAVD88 height
14RMQ560955.las	NAD83(2011) / UTM zone 14N	6343	NAVD88 height
14RMQ560970.las	NAD83(2011) / UTM zone 14N	6343	NAVD88 height
14RMQ560985.las	NAD83(2011) / UTM zone 14N	6343	NAVD88 height
14RMQ575865.las	NAD83(2011) / UTM zone 14N	6343	NAVD88 height
14RMQ575880.las	NAD83(2011) / UTM zone 14N	6343	NAVD88 height
14RMQ575895.las	NAD83(2011) / UTM zone 14N	6343	NAVD88 height
14RMQ575910.las	NAD83(2011) / UTM zone 14N	6343	NAVD88 height
14RMQ575925.las	NAD83(2011) / UTM zone 14N	6343	NAVD88 height
14RMQ575940.las	NAD83(2011) / UTM zone 14N	6343	NAVD88 height
14RMQ575955.las	NAD83(2011) / UTM zone 14N	6343	NAVD88 height
14RMQ575970.las	NAD83(2011) / UTM zone 14N	6343	NAVD88 height
14RMQ575985.las	NAD83(2011) / UTM zone 14N	6343	NAVD88 height
14RMQ590850.las	NAD83(2011) / UTM zone 14N	6343	NAVD88 height
14RMQ590865.las	NAD83(2011) / UTM zone 14N	6343	NAVD88 height
14RMQ590880.las	NAD83(2011) / UTM zone 14N	6343	NAVD88 height
14RMQ590895.las	NAD83(2011) / UTM zone 14N	6343	NAVD88 height
14RMQ590910.las	NAD83(2011) / UTM zone 14N	6343	NAVD88 height
14RMQ590925.las	NAD83(2011) / UTM zone 14N	6343	NAVD88 height
14RMQ590940.las	NAD83(2011) / UTM zone 14N	6343	NAVD88 height
14RMQ590955.las	NAD83(2011) / UTM zone 14N	6343	NAVD88 height
14RMQ590970.las	NAD83(2011) / UTM zone 14N	6343	NAVD88 height
14RMQ590985.las	NAD83(2011) / UTM zone 14N	6343	NAVD88 height
14RMQ605790.las	NAD83(2011) / UTM zone 14N	6343	NAVD88 height
14RMQ605805.las	NAD83(2011) / UTM zone 14N	6343	NAVD88 height
14RMQ605820.las	NAD83(2011) / UTM zone 14N	6343	NAVD88 height
14RMQ605835.las	NAD83(2011) / UTM zone 14N	6343	NAVD88 height
14RMQ605850.las	NAD83(2011) / UTM zone 14N	6343	NAVD88 height
14RMQ605865.las	NAD83(2011) / UTM zone 14N	6343	NAVD88 height
14RMQ605880.las	NAD83(2011) / UTM zone 14N	6343	NAVD88 height

DPH-5 Report on Coordinate Reference System - continued

File	Horizontal CRS	EPSG Code	Vertical CRS
14RMQ605895.las	NAD83(2011) / UTM zone 14N	6343	NAVD88 height
14RMQ605910.las	NAD83(2011) / UTM zone 14N	6343	NAVD88 height
14RMQ605925.las	NAD83(2011) / UTM zone 14N	6343	NAVD88 height
14RMQ605940.las	NAD83(2011) / UTM zone 14N	6343	NAVD88 height
14RMQ605955.las	NAD83(2011) / UTM zone 14N	6343	NAVD88 height
14RMQ605970.las	NAD83(2011) / UTM zone 14N	6343	NAVD88 height
14RMQ605985.las	NAD83(2011) / UTM zone 14N	6343	NAVD88 height
14RMQ620775.las	NAD83(2011) / UTM zone 14N	6343	NAVD88 height
14RMQ620790.las	NAD83(2011) / UTM zone 14N	6343	NAVD88 height
14RMQ620805.las	NAD83(2011) / UTM zone 14N	6343	NAVD88 height
14RMQ620820.las	NAD83(2011) / UTM zone 14N	6343	NAVD88 height
14RMQ620835.las	NAD83(2011) / UTM zone 14N	6343	NAVD88 height
14RMQ620850.las	NAD83(2011) / UTM zone 14N	6343	NAVD88 height
14RMQ620865.las	NAD83(2011) / UTM zone 14N	6343	NAVD88 height
14RMQ620880.las	NAD83(2011) / UTM zone 14N	6343	NAVD88 height
14RMQ620895.las	NAD83(2011) / UTM zone 14N	6343	NAVD88 height
14RMQ620910.las	NAD83(2011) / UTM zone 14N	6343	NAVD88 height
14RMQ620925.las	NAD83(2011) / UTM zone 14N	6343	NAVD88 height
14RMQ620940.las	NAD83(2011) / UTM zone 14N	6343	NAVD88 height
14RMQ620955.las	NAD83(2011) / UTM zone 14N	6343	NAVD88 height
14RMQ620970.las	NAD83(2011) / UTM zone 14N	6343	NAVD88 height
14RMQ620985.las	NAD83(2011) / UTM zone 14N	6343	NAVD88 height
14RMQ635775.las	NAD83(2011) / UTM zone 14N	6343	NAVD88 height
14RMQ635790.las	NAD83(2011) / UTM zone 14N	6343	NAVD88 height
14RMQ635805.las	NAD83(2011) / UTM zone 14N	6343	NAVD88 height
14RMQ635820.las	NAD83(2011) / UTM zone 14N	6343	NAVD88 height
14RMQ635835.las	NAD83(2011) / UTM zone 14N	6343	NAVD88 height
14RMQ635850.las	NAD83(2011) / UTM zone 14N	6343	NAVD88 height
14RMQ635865.las	NAD83(2011) / UTM zone 14N	6343	NAVD88 height
14RMQ635880.las	NAD83(2011) / UTM zone 14N	6343	NAVD88 height
14RMQ635895.las	NAD83(2011) / UTM zone 14N	6343	NAVD88 height
14RMQ635910.las	NAD83(2011) / UTM zone 14N	6343	NAVD88 height

DPH-5 Report on Coordinate Reference System - continued

File	Horizontal CRS	EPSG Code	Vertical CRS
14RMQ635925.las	NAD83(2011) / UTM zone 14N	6343	NAVD88 height
14RMQ635940.las	NAD83(2011) / UTM zone 14N	6343	NAVD88 height
14RMQ635955.las	NAD83(2011) / UTM zone 14N	6343	NAVD88 height
14RMQ635970.las	NAD83(2011) / UTM zone 14N	6343	NAVD88 height
14RMQ635985.las	NAD83(2011) / UTM zone 14N	6343	NAVD88 height
14RMQ650775.las	NAD83(2011) / UTM zone 14N	6343	NAVD88 height
14RMQ650790.las	NAD83(2011) / UTM zone 14N	6343	NAVD88 height
14RMQ650805.las	NAD83(2011) / UTM zone 14N	6343	NAVD88 height
14RMQ650820.las	NAD83(2011) / UTM zone 14N	6343	NAVD88 height
14RMQ650835.las	NAD83(2011) / UTM zone 14N	6343	NAVD88 height
14RMQ650850.las	NAD83(2011) / UTM zone 14N	6343	NAVD88 height
14RMQ650865.las	NAD83(2011) / UTM zone 14N	6343	NAVD88 height
14RMQ650880.las	NAD83(2011) / UTM zone 14N	6343	NAVD88 height
14RMQ650895.las	NAD83(2011) / UTM zone 14N	6343	NAVD88 height
14RMQ650910.las	NAD83(2011) / UTM zone 14N	6343	NAVD88 height
14RMQ650925.las	NAD83(2011) / UTM zone 14N	6343	NAVD88 height
14RMQ650940.las	NAD83(2011) / UTM zone 14N	6343	NAVD88 height
14RMQ650955.las	NAD83(2011) / UTM zone 14N	6343	NAVD88 height
14RMQ650970.las	NAD83(2011) / UTM zone 14N	6343	NAVD88 height
14RMQ650985.las	NAD83(2011) / UTM zone 14N	6343	NAVD88 height
14RMQ665715.las	NAD83(2011) / UTM zone 14N	6343	NAVD88 height
14RMQ665730.las	NAD83(2011) / UTM zone 14N	6343	NAVD88 height
14RMQ665745.las	NAD83(2011) / UTM zone 14N	6343	NAVD88 height
14RMQ665760.las	NAD83(2011) / UTM zone 14N	6343	NAVD88 height
14RMQ665775.las	NAD83(2011) / UTM zone 14N	6343	NAVD88 height
14RMQ665790.las	NAD83(2011) / UTM zone 14N	6343	NAVD88 height
14RMQ665805.las	NAD83(2011) / UTM zone 14N	6343	NAVD88 height
14RMQ665820.las	NAD83(2011) / UTM zone 14N	6343	NAVD88 height
14RMQ665835.las	NAD83(2011) / UTM zone 14N	6343	NAVD88 height
14RMQ665850.las	NAD83(2011) / UTM zone 14N	6343	NAVD88 height
14RMQ665865.las	NAD83(2011) / UTM zone 14N	6343	NAVD88 height
14RMQ665880.las	NAD83(2011) / UTM zone 14N	6343	NAVD88 height

DPH-5 Report on Coordinate Reference System - continued

File	Horizontal CRS	EPSG Code	Vertical CRS
14RMQ665895.las	NAD83(2011) / UTM zone 14N	6343	NAVD88 height
14RMQ665910.las	NAD83(2011) / UTM zone 14N	6343	NAVD88 height
14RMQ665925.las	NAD83(2011) / UTM zone 14N	6343	NAVD88 height
14RMQ665940.las	NAD83(2011) / UTM zone 14N	6343	NAVD88 height
14RMQ665955.las	NAD83(2011) / UTM zone 14N	6343	NAVD88 height
14RMQ665970.las	NAD83(2011) / UTM zone 14N	6343	NAVD88 height
14RMQ665985.las	NAD83(2011) / UTM zone 14N	6343	NAVD88 height
14RMQ680700.las	NAD83(2011) / UTM zone 14N	6343	NAVD88 height
14RMQ680715.las	NAD83(2011) / UTM zone 14N	6343	NAVD88 height
14RMQ680730.las	NAD83(2011) / UTM zone 14N	6343	NAVD88 height
14RMQ680745.las	NAD83(2011) / UTM zone 14N	6343	NAVD88 height
14RMQ680760.las	NAD83(2011) / UTM zone 14N	6343	NAVD88 height
14RMQ680775.las	NAD83(2011) / UTM zone 14N	6343	NAVD88 height
14RMQ680790.las	NAD83(2011) / UTM zone 14N	6343	NAVD88 height
14RMQ680805.las	NAD83(2011) / UTM zone 14N	6343	NAVD88 height
14RMQ680820.las	NAD83(2011) / UTM zone 14N	6343	NAVD88 height
14RMQ680835.las	NAD83(2011) / UTM zone 14N	6343	NAVD88 height
14RMQ680850.las	NAD83(2011) / UTM zone 14N	6343	NAVD88 height
14RMQ680865.las	NAD83(2011) / UTM zone 14N	6343	NAVD88 height
14RMQ680880.las	NAD83(2011) / UTM zone 14N	6343	NAVD88 height
14RMQ680895.las	NAD83(2011) / UTM zone 14N	6343	NAVD88 height
14RMQ680910.las	NAD83(2011) / UTM zone 14N	6343	NAVD88 height
14RMQ680925.las	NAD83(2011) / UTM zone 14N	6343	NAVD88 height
14RMQ680940.las	NAD83(2011) / UTM zone 14N	6343	NAVD88 height
14RMQ680955.las	NAD83(2011) / UTM zone 14N	6343	NAVD88 height
14RMQ680970.las	NAD83(2011) / UTM zone 14N	6343	NAVD88 height
14RMQ680985.las	NAD83(2011) / UTM zone 14N	6343	NAVD88 height
14RMQ695700.las	NAD83(2011) / UTM zone 14N	6343	NAVD88 height
14RMQ695715.las	NAD83(2011) / UTM zone 14N	6343	NAVD88 height
14RMQ695730.las	NAD83(2011) / UTM zone 14N	6343	NAVD88 height
14RMQ695745.las	NAD83(2011) / UTM zone 14N	6343	NAVD88 height
14RMQ695760.las	NAD83(2011) / UTM zone 14N	6343	NAVD88 height

DPH-5 Report on Coordinate Reference System - continued

File	Horizontal CRS	EPSG Code	Vertical CRS
14RMQ695775.las	NAD83(2011) / UTM zone 14N	6343	NAVD88 height
14RMQ695790.las	NAD83(2011) / UTM zone 14N	6343	NAVD88 height
14RMQ695805.las	NAD83(2011) / UTM zone 14N	6343	NAVD88 height
14RMQ695820.las	NAD83(2011) / UTM zone 14N	6343	NAVD88 height
14RMQ695835.las	NAD83(2011) / UTM zone 14N	6343	NAVD88 height
14RMQ695850.las	NAD83(2011) / UTM zone 14N	6343	NAVD88 height
14RMQ695865.las	NAD83(2011) / UTM zone 14N	6343	NAVD88 height
14RMQ695880.las	NAD83(2011) / UTM zone 14N	6343	NAVD88 height
14RMQ695895.las	NAD83(2011) / UTM zone 14N	6343	NAVD88 height
14RMQ695910.las	NAD83(2011) / UTM zone 14N	6343	NAVD88 height
14RMQ695925.las	NAD83(2011) / UTM zone 14N	6343	NAVD88 height
14RMQ695940.las	NAD83(2011) / UTM zone 14N	6343	NAVD88 height
14RMQ695955.las	NAD83(2011) / UTM zone 14N	6343	NAVD88 height
14RMQ695970.las	NAD83(2011) / UTM zone 14N	6343	NAVD88 height
14RMQ695985.las	NAD83(2011) / UTM zone 14N	6343	NAVD88 height
14RMQ710700.las	NAD83(2011) / UTM zone 14N	6343	NAVD88 height
14RMQ710715.las	NAD83(2011) / UTM zone 14N	6343	NAVD88 height
14RMQ710730.las	NAD83(2011) / UTM zone 14N	6343	NAVD88 height
14RMQ710745.las	NAD83(2011) / UTM zone 14N	6343	NAVD88 height
14RMQ710760.las	NAD83(2011) / UTM zone 14N	6343	NAVD88 height
14RMQ710775.las	NAD83(2011) / UTM zone 14N	6343	NAVD88 height
14RMQ710790.las	NAD83(2011) / UTM zone 14N	6343	NAVD88 height
14RMQ710805.las	NAD83(2011) / UTM zone 14N	6343	NAVD88 height
14RMQ710820.las	NAD83(2011) / UTM zone 14N	6343	NAVD88 height
14RMQ710835.las	NAD83(2011) / UTM zone 14N	6343	NAVD88 height
14RMQ710850.las	NAD83(2011) / UTM zone 14N	6343	NAVD88 height
14RMQ710865.las	NAD83(2011) / UTM zone 14N	6343	NAVD88 height
14RMQ710880.las	NAD83(2011) / UTM zone 14N	6343	NAVD88 height
14RMQ710895.las	NAD83(2011) / UTM zone 14N	6343	NAVD88 height
14RMQ710910.las	NAD83(2011) / UTM zone 14N	6343	NAVD88 height
14RMQ710925.las	NAD83(2011) / UTM zone 14N	6343	NAVD88 height
14RMQ710940.las	NAD83(2011) / UTM zone 14N	6343	NAVD88 height

DPH-5 Report on Coordinate Reference System

- continued

File	Horizontal CRS	EPSG Code	Vertical CRS
14RMQ710955.las	NAD83(2011) / UTM zone 14N	6343	NAVD88 height
14RMQ710970.las	NAD83(2011) / UTM zone 14N	6343	NAVD88 height
14RMQ710985.las	NAD83(2011) / UTM zone 14N	6343	NAVD88 height
14RMQ725655.las	NAD83(2011) / UTM zone 14N	6343	NAVD88 height
14RMQ725670.las	NAD83(2011) / UTM zone 14N	6343	NAVD88 height
14RMQ725685.las	NAD83(2011) / UTM zone 14N	6343	NAVD88 height
14RMQ725700.las	NAD83(2011) / UTM zone 14N	6343	NAVD88 height
14RMQ725715.las	NAD83(2011) / UTM zone 14N	6343	NAVD88 height
14RMQ725730.las	NAD83(2011) / UTM zone 14N	6343	NAVD88 height
14RMQ725745.las	NAD83(2011) / UTM zone 14N	6343	NAVD88 height
14RMQ725760.las	NAD83(2011) / UTM zone 14N	6343	NAVD88 height
14RMQ725775.las	NAD83(2011) / UTM zone 14N	6343	NAVD88 height
14RMQ725790.las	NAD83(2011) / UTM zone 14N	6343	NAVD88 height
14RMQ725805.las	NAD83(2011) / UTM zone 14N	6343	NAVD88 height
14RMQ725820.las	NAD83(2011) / UTM zone 14N	6343	NAVD88 height
14RMQ725835.las	NAD83(2011) / UTM zone 14N	6343	NAVD88 height
14RMQ725850.las	NAD83(2011) / UTM zone 14N	6343	NAVD88 height
14RMQ725865.las	NAD83(2011) / UTM zone 14N	6343	NAVD88 height
14RMQ725880.las	NAD83(2011) / UTM zone 14N	6343	NAVD88 height
14RMQ725895.las	NAD83(2011) / UTM zone 14N	6343	NAVD88 height
14RMQ725910.las	NAD83(2011) / UTM zone 14N	6343	NAVD88 height
14RMQ725925.las	NAD83(2011) / UTM zone 14N	6343	NAVD88 height
14RMQ725940.las	NAD83(2011) / UTM zone 14N	6343	NAVD88 height
14RMQ725955.las	NAD83(2011) / UTM zone 14N	6343	NAVD88 height
14RMQ725970.las	NAD83(2011) / UTM zone 14N	6343	NAVD88 height
14RMQ725985.las	NAD83(2011) / UTM zone 14N	6343	NAVD88 height
14RMQ740625.las	NAD83(2011) / UTM zone 14N	6343	NAVD88 height
14RMQ740640.las	NAD83(2011) / UTM zone 14N	6343	NAVD88 height
14RMQ740655.las	NAD83(2011) / UTM zone 14N	6343	NAVD88 height
14RMQ740670.las	NAD83(2011) / UTM zone 14N	6343	NAVD88 height
14RMQ740685.las	NAD83(2011) / UTM zone 14N	6343	NAVD88 height
14RMQ740700.las	NAD83(2011) / UTM zone 14N	6343	NAVD88 height

DPH-5 Report on Coordinate Reference System - continued

File	Horizontal CRS	EPSG Code	Vertical CRS
14RMQ740715.las	NAD83(2011) / UTM zone 14N	6343	NAVD88 height
14RMQ740730.las	NAD83(2011) / UTM zone 14N	6343	NAVD88 height
14RMQ740745.las	NAD83(2011) / UTM zone 14N	6343	NAVD88 height
14RMQ740760.las	NAD83(2011) / UTM zone 14N	6343	NAVD88 height
14RMQ740775.las	NAD83(2011) / UTM zone 14N	6343	NAVD88 height
14RMQ740790.las	NAD83(2011) / UTM zone 14N	6343	NAVD88 height
14RMQ740805.las	NAD83(2011) / UTM zone 14N	6343	NAVD88 height
14RMQ740820.las	NAD83(2011) / UTM zone 14N	6343	NAVD88 height
14RMQ740835.las	NAD83(2011) / UTM zone 14N	6343	NAVD88 height
14RMQ740850.las	NAD83(2011) / UTM zone 14N	6343	NAVD88 height
14RMQ740865.las	NAD83(2011) / UTM zone 14N	6343	NAVD88 height
14RMQ740880.las	NAD83(2011) / UTM zone 14N	6343	NAVD88 height
14RMQ740895.las	NAD83(2011) / UTM zone 14N	6343	NAVD88 height
14RMQ740910.las	NAD83(2011) / UTM zone 14N	6343	NAVD88 height
14RMQ740925.las	NAD83(2011) / UTM zone 14N	6343	NAVD88 height
14RMQ740940.las	NAD83(2011) / UTM zone 14N	6343	NAVD88 height
14RMQ740955.las	NAD83(2011) / UTM zone 14N	6343	NAVD88 height
14RMQ740970.las	NAD83(2011) / UTM zone 14N	6343	NAVD88 height
14RMQ740985.las	NAD83(2011) / UTM zone 14N	6343	NAVD88 height
14RMQ755565.las	NAD83(2011) / UTM zone 14N	6343	NAVD88 height
14RMQ755580.las	NAD83(2011) / UTM zone 14N	6343	NAVD88 height
14RMQ755595.las	NAD83(2011) / UTM zone 14N	6343	NAVD88 height
14RMQ755610.las	NAD83(2011) / UTM zone 14N	6343	NAVD88 height
14RMQ755625.las	NAD83(2011) / UTM zone 14N	6343	NAVD88 height
14RMQ755640.las	NAD83(2011) / UTM zone 14N	6343	NAVD88 height
14RMQ755655.las	NAD83(2011) / UTM zone 14N	6343	NAVD88 height
14RMQ755670.las	NAD83(2011) / UTM zone 14N	6343	NAVD88 height
14RMQ755685.las	NAD83(2011) / UTM zone 14N	6343	NAVD88 height
14RMQ755700.las	NAD83(2011) / UTM zone 14N	6343	NAVD88 height
14RMQ755715.las	NAD83(2011) / UTM zone 14N	6343	NAVD88 height
14RMQ755730.las	NAD83(2011) / UTM zone 14N	6343	NAVD88 height
14RMQ755745.las	NAD83(2011) / UTM zone 14N	6343	NAVD88 height

DPH-5 Report on Coordinate Reference System - continued

File	Horizontal CRS	EPSG Code	Vertical CRS
14RMQ755760.las	NAD83(2011) / UTM zone 14N	6343	NAVD88 height
14RMQ755775.las	NAD83(2011) / UTM zone 14N	6343	NAVD88 height
14RMQ755790.las	NAD83(2011) / UTM zone 14N	6343	NAVD88 height
14RMQ755805.las	NAD83(2011) / UTM zone 14N	6343	NAVD88 height
14RMQ755820.las	NAD83(2011) / UTM zone 14N	6343	NAVD88 height
14RMQ755835.las	NAD83(2011) / UTM zone 14N	6343	NAVD88 height
14RMQ755850.las	NAD83(2011) / UTM zone 14N	6343	NAVD88 height
14RMQ755865.las	NAD83(2011) / UTM zone 14N	6343	NAVD88 height
14RMQ755880.las	NAD83(2011) / UTM zone 14N	6343	NAVD88 height
14RMQ755895.las	NAD83(2011) / UTM zone 14N	6343	NAVD88 height
14RMQ755910.las	NAD83(2011) / UTM zone 14N	6343	NAVD88 height
14RMQ755925.las	NAD83(2011) / UTM zone 14N	6343	NAVD88 height
14RMQ755940.las	NAD83(2011) / UTM zone 14N	6343	NAVD88 height
14RMQ755955.las	NAD83(2011) / UTM zone 14N	6343	NAVD88 height
14RMQ755970.las	NAD83(2011) / UTM zone 14N	6343	NAVD88 height
14RMQ755985.las	NAD83(2011) / UTM zone 14N	6343	NAVD88 height
14RMQ770550.las	NAD83(2011) / UTM zone 14N	6343	NAVD88 height
14RMQ770565.las	NAD83(2011) / UTM zone 14N	6343	NAVD88 height
14RMQ770580.las	NAD83(2011) / UTM zone 14N	6343	NAVD88 height
14RMQ770595.las	NAD83(2011) / UTM zone 14N	6343	NAVD88 height
14RMQ770610.las	NAD83(2011) / UTM zone 14N	6343	NAVD88 height
14RMQ770625.las	NAD83(2011) / UTM zone 14N	6343	NAVD88 height
14RMQ770640.las	NAD83(2011) / UTM zone 14N	6343	NAVD88 height
14RMQ770655.las	NAD83(2011) / UTM zone 14N	6343	NAVD88 height
14RMQ770670.las	NAD83(2011) / UTM zone 14N	6343	NAVD88 height
14RMQ770685.las	NAD83(2011) / UTM zone 14N	6343	NAVD88 height
14RMQ770700.las	NAD83(2011) / UTM zone 14N	6343	NAVD88 height
14RMQ770715.las	NAD83(2011) / UTM zone 14N	6343	NAVD88 height
14RMQ770730.las	NAD83(2011) / UTM zone 14N	6343	NAVD88 height
14RMQ770745.las	NAD83(2011) / UTM zone 14N	6343	NAVD88 height
14RMQ770760.las	NAD83(2011) / UTM zone 14N	6343	NAVD88 height
14RMQ770775.las	NAD83(2011) / UTM zone 14N	6343	NAVD88 height

DPH-5 Report on Coordinate Reference System

- continued

File	Horizontal CRS	EPSG Code	Vertical CRS
14RMQ770790.las	NAD83(2011) / UTM zone 14N	6343	NAVD88 height
14RMQ770805.las	NAD83(2011) / UTM zone 14N	6343	NAVD88 height
14RMQ770820.las	NAD83(2011) / UTM zone 14N	6343	NAVD88 height
14RMQ770835.las	NAD83(2011) / UTM zone 14N	6343	NAVD88 height
14RMQ770850.las	NAD83(2011) / UTM zone 14N	6343	NAVD88 height
14RMQ770865.las	NAD83(2011) / UTM zone 14N	6343	NAVD88 height
14RMQ770880.las	NAD83(2011) / UTM zone 14N	6343	NAVD88 height
14RMQ770895.las	NAD83(2011) / UTM zone 14N	6343	NAVD88 height
14RMQ770910.las	NAD83(2011) / UTM zone 14N	6343	NAVD88 height
14RMQ770925.las	NAD83(2011) / UTM zone 14N	6343	NAVD88 height
14RMQ770940.las	NAD83(2011) / UTM zone 14N	6343	NAVD88 height
14RMQ770955.las	NAD83(2011) / UTM zone 14N	6343	NAVD88 height
14RMQ770970.las	NAD83(2011) / UTM zone 14N	6343	NAVD88 height
14RMQ770985.las	NAD83(2011) / UTM zone 14N	6343	NAVD88 height
14RMQ785475.las	NAD83(2011) / UTM zone 14N	6343	NAVD88 height
14RMQ785490.las	NAD83(2011) / UTM zone 14N	6343	NAVD88 height
14RMQ785505.las	NAD83(2011) / UTM zone 14N	6343	NAVD88 height
14RMQ785520.las	NAD83(2011) / UTM zone 14N	6343	NAVD88 height
14RMQ785535.las	NAD83(2011) / UTM zone 14N	6343	NAVD88 height
14RMQ785550.las	NAD83(2011) / UTM zone 14N	6343	NAVD88 height
14RMQ785565.las	NAD83(2011) / UTM zone 14N	6343	NAVD88 height
14RMQ785580.las	NAD83(2011) / UTM zone 14N	6343	NAVD88 height
14RMQ785595.las	NAD83(2011) / UTM zone 14N	6343	NAVD88 height
14RMQ785610.las	NAD83(2011) / UTM zone 14N	6343	NAVD88 height
14RMQ785625.las	NAD83(2011) / UTM zone 14N	6343	NAVD88 height
14RMQ785640.las	NAD83(2011) / UTM zone 14N	6343	NAVD88 height
14RMQ785655.las	NAD83(2011) / UTM zone 14N	6343	NAVD88 height
14RMQ785670.las	NAD83(2011) / UTM zone 14N	6343	NAVD88 height
14RMQ785685.las	NAD83(2011) / UTM zone 14N	6343	NAVD88 height
14RMQ785700.las	NAD83(2011) / UTM zone 14N	6343	NAVD88 height
14RMQ785715.las	NAD83(2011) / UTM zone 14N	6343	NAVD88 height
14RMQ785730.las	NAD83(2011) / UTM zone 14N	6343	NAVD88 height

DPH-5 Report on Coordinate Reference System - continued

File	Horizontal CRS	EPSG Code	Vertical CRS
14RMQ785745.las	NAD83(2011) / UTM zone 14N	6343	NAVD88 height
14RMQ785760.las	NAD83(2011) / UTM zone 14N	6343	NAVD88 height
14RMQ785775.las	NAD83(2011) / UTM zone 14N	6343	NAVD88 height
14RMQ785790.las	NAD83(2011) / UTM zone 14N	6343	NAVD88 height
14RMQ785805.las	NAD83(2011) / UTM zone 14N	6343	NAVD88 height
14RMQ785820.las	NAD83(2011) / UTM zone 14N	6343	NAVD88 height
14RMQ785835.las	NAD83(2011) / UTM zone 14N	6343	NAVD88 height
14RMQ785850.las	NAD83(2011) / UTM zone 14N	6343	NAVD88 height
14RMQ785865.las	NAD83(2011) / UTM zone 14N	6343	NAVD88 height
14RMQ785880.las	NAD83(2011) / UTM zone 14N	6343	NAVD88 height
14RMQ785895.las	NAD83(2011) / UTM zone 14N	6343	NAVD88 height
14RMQ785910.las	NAD83(2011) / UTM zone 14N	6343	NAVD88 height
14RMQ785925.las	NAD83(2011) / UTM zone 14N	6343	NAVD88 height
14RMQ785940.las	NAD83(2011) / UTM zone 14N	6343	NAVD88 height
14RMQ785955.las	NAD83(2011) / UTM zone 14N	6343	NAVD88 height
14RMQ785970.las	NAD83(2011) / UTM zone 14N	6343	NAVD88 height
14RMQ785985.las	NAD83(2011) / UTM zone 14N	6343	NAVD88 height
14RMQ800445.las	NAD83(2011) / UTM zone 14N	6343	NAVD88 height
14RMQ800460.las	NAD83(2011) / UTM zone 14N	6343	NAVD88 height
14RMQ800475.las	NAD83(2011) / UTM zone 14N	6343	NAVD88 height
14RMQ800490.las	NAD83(2011) / UTM zone 14N	6343	NAVD88 height
14RMQ800505.las	NAD83(2011) / UTM zone 14N	6343	NAVD88 height
14RMQ800520.las	NAD83(2011) / UTM zone 14N	6343	NAVD88 height
14RMQ800535.las	NAD83(2011) / UTM zone 14N	6343	NAVD88 height
14RMQ800550.las	NAD83(2011) / UTM zone 14N	6343	NAVD88 height
14RMQ800565.las	NAD83(2011) / UTM zone 14N	6343	NAVD88 height
14RMQ800580.las	NAD83(2011) / UTM zone 14N	6343	NAVD88 height
14RMQ800595.las	NAD83(2011) / UTM zone 14N	6343	NAVD88 height
14RMQ800610.las	NAD83(2011) / UTM zone 14N	6343	NAVD88 height
14RMQ800625.las	NAD83(2011) / UTM zone 14N	6343	NAVD88 height
14RMQ800640.las	NAD83(2011) / UTM zone 14N	6343	NAVD88 height
14RMQ800655.las	NAD83(2011) / UTM zone 14N	6343	NAVD88 height

DPH-5 Report on Coordinate Reference System - continued

File	Horizontal CRS	EPSG Code	Vertical CRS
14RMQ800670.las	NAD83(2011) / UTM zone 14N	6343	NAVD88 height
14RMQ800685.las	NAD83(2011) / UTM zone 14N	6343	NAVD88 height
14RMQ800700.las	NAD83(2011) / UTM zone 14N	6343	NAVD88 height
14RMQ800715.las	NAD83(2011) / UTM zone 14N	6343	NAVD88 height
14RMQ800730.las	NAD83(2011) / UTM zone 14N	6343	NAVD88 height
14RMQ800745.las	NAD83(2011) / UTM zone 14N	6343	NAVD88 height
14RMQ800760.las	NAD83(2011) / UTM zone 14N	6343	NAVD88 height
14RMQ800775.las	NAD83(2011) / UTM zone 14N	6343	NAVD88 height
14RMQ800790.las	NAD83(2011) / UTM zone 14N	6343	NAVD88 height
14RMQ800805.las	NAD83(2011) / UTM zone 14N	6343	NAVD88 height
14RMQ800820.las	NAD83(2011) / UTM zone 14N	6343	NAVD88 height
14RMQ800835.las	NAD83(2011) / UTM zone 14N	6343	NAVD88 height
14RMQ800850.las	NAD83(2011) / UTM zone 14N	6343	NAVD88 height
14RMQ800865.las	NAD83(2011) / UTM zone 14N	6343	NAVD88 height
14RMQ800880.las	NAD83(2011) / UTM zone 14N	6343	NAVD88 height
14RMQ800895.las	NAD83(2011) / UTM zone 14N	6343	NAVD88 height
14RMQ800910.las	NAD83(2011) / UTM zone 14N	6343	NAVD88 height
14RMQ800925.las	NAD83(2011) / UTM zone 14N	6343	NAVD88 height
14RMQ800940.las	NAD83(2011) / UTM zone 14N	6343	NAVD88 height
14RMQ800955.las	NAD83(2011) / UTM zone 14N	6343	NAVD88 height
14RMQ800970.las	NAD83(2011) / UTM zone 14N	6343	NAVD88 height
14RMQ800985.las	NAD83(2011) / UTM zone 14N	6343	NAVD88 height
14RMQ815385.las	NAD83(2011) / UTM zone 14N	6343	NAVD88 height
14RMQ815400.las	NAD83(2011) / UTM zone 14N	6343	NAVD88 height
14RMQ815415.las	NAD83(2011) / UTM zone 14N	6343	NAVD88 height
14RMQ815430.las	NAD83(2011) / UTM zone 14N	6343	NAVD88 height
14RMQ815445.las	NAD83(2011) / UTM zone 14N	6343	NAVD88 height
14RMQ815460.las	NAD83(2011) / UTM zone 14N	6343	NAVD88 height
14RMQ815475.las	NAD83(2011) / UTM zone 14N	6343	NAVD88 height
14RMQ815490.las	NAD83(2011) / UTM zone 14N	6343	NAVD88 height
14RMQ815505.las	NAD83(2011) / UTM zone 14N	6343	NAVD88 height
14RMQ815520.las	NAD83(2011) / UTM zone 14N	6343	NAVD88 height

DPH-5 Report on Coordinate Reference System - continued

File	Horizontal CRS	EPSG Code	Vertical CRS
14RMQ815535.las	NAD83(2011) / UTM zone 14N	6343	NAVD88 height
14RMQ815550.las	NAD83(2011) / UTM zone 14N	6343	NAVD88 height
14RMQ815565.las	NAD83(2011) / UTM zone 14N	6343	NAVD88 height
14RMQ815580.las	NAD83(2011) / UTM zone 14N	6343	NAVD88 height
14RMQ815595.las	NAD83(2011) / UTM zone 14N	6343	NAVD88 height
14RMQ815610.las	NAD83(2011) / UTM zone 14N	6343	NAVD88 height
14RMQ815625.las	NAD83(2011) / UTM zone 14N	6343	NAVD88 height
14RMQ815640.las	NAD83(2011) / UTM zone 14N	6343	NAVD88 height
14RMQ815655.las	NAD83(2011) / UTM zone 14N	6343	NAVD88 height
14RMQ815670.las	NAD83(2011) / UTM zone 14N	6343	NAVD88 height
14RMQ815685.las	NAD83(2011) / UTM zone 14N	6343	NAVD88 height
14RMQ815700.las	NAD83(2011) / UTM zone 14N	6343	NAVD88 height
14RMQ815715.las	NAD83(2011) / UTM zone 14N	6343	NAVD88 height
14RMQ815730.las	NAD83(2011) / UTM zone 14N	6343	NAVD88 height
14RMQ815745.las	NAD83(2011) / UTM zone 14N	6343	NAVD88 height
14RMQ815760.las	NAD83(2011) / UTM zone 14N	6343	NAVD88 height
14RMQ815775.las	NAD83(2011) / UTM zone 14N	6343	NAVD88 height
14RMQ815790.las	NAD83(2011) / UTM zone 14N	6343	NAVD88 height
14RMQ815805.las	NAD83(2011) / UTM zone 14N	6343	NAVD88 height
14RMQ815820.las	NAD83(2011) / UTM zone 14N	6343	NAVD88 height
14RMQ815835.las	NAD83(2011) / UTM zone 14N	6343	NAVD88 height
14RMQ815850.las	NAD83(2011) / UTM zone 14N	6343	NAVD88 height
14RMQ815865.las	NAD83(2011) / UTM zone 14N	6343	NAVD88 height
14RMQ815880.las	NAD83(2011) / UTM zone 14N	6343	NAVD88 height
14RMQ815895.las	NAD83(2011) / UTM zone 14N	6343	NAVD88 height
14RMQ815910.las	NAD83(2011) / UTM zone 14N	6343	NAVD88 height
14RMQ815925.las	NAD83(2011) / UTM zone 14N	6343	NAVD88 height
14RMQ815940.las	NAD83(2011) / UTM zone 14N	6343	NAVD88 height
14RMQ815955.las	NAD83(2011) / UTM zone 14N	6343	NAVD88 height
14RMQ815970.las	NAD83(2011) / UTM zone 14N	6343	NAVD88 height
14RMQ815985.las	NAD83(2011) / UTM zone 14N	6343	NAVD88 height
14RMQ830385.las	NAD83(2011) / UTM zone 14N	6343	NAVD88 height

DPH-5 Report on Coordinate Reference System - continued

File	Horizontal CRS	EPSG Code	Vertical CRS
14RMQ830400.las	NAD83(2011) / UTM zone 14N	6343	NAVD88 height
14RMQ830415.las	NAD83(2011) / UTM zone 14N	6343	NAVD88 height
14RMQ830430.las	NAD83(2011) / UTM zone 14N	6343	NAVD88 height
14RMQ830445.las	NAD83(2011) / UTM zone 14N	6343	NAVD88 height
14RMQ830460.las	NAD83(2011) / UTM zone 14N	6343	NAVD88 height
14RMQ830475.las	NAD83(2011) / UTM zone 14N	6343	NAVD88 height
14RMQ830490.las	NAD83(2011) / UTM zone 14N	6343	NAVD88 height
14RMQ830505.las	NAD83(2011) / UTM zone 14N	6343	NAVD88 height
14RMQ830520.las	NAD83(2011) / UTM zone 14N	6343	NAVD88 height
14RMQ830535.las	NAD83(2011) / UTM zone 14N	6343	NAVD88 height
14RMQ830550.las	NAD83(2011) / UTM zone 14N	6343	NAVD88 height
14RMQ830565.las	NAD83(2011) / UTM zone 14N	6343	NAVD88 height
14RMQ830580.las	NAD83(2011) / UTM zone 14N	6343	NAVD88 height
14RMQ830595.las	NAD83(2011) / UTM zone 14N	6343	NAVD88 height
14RMQ830610.las	NAD83(2011) / UTM zone 14N	6343	NAVD88 height
14RMQ830625.las	NAD83(2011) / UTM zone 14N	6343	NAVD88 height
14RMQ830640.las	NAD83(2011) / UTM zone 14N	6343	NAVD88 height
14RMQ830655.las	NAD83(2011) / UTM zone 14N	6343	NAVD88 height
14RMQ830670.las	NAD83(2011) / UTM zone 14N	6343	NAVD88 height
14RMQ830685.las	NAD83(2011) / UTM zone 14N	6343	NAVD88 height
14RMQ830700.las	NAD83(2011) / UTM zone 14N	6343	NAVD88 height
14RMQ830715.las	NAD83(2011) / UTM zone 14N	6343	NAVD88 height
14RMQ830730.las	NAD83(2011) / UTM zone 14N	6343	NAVD88 height
14RMQ830745.las	NAD83(2011) / UTM zone 14N	6343	NAVD88 height
14RMQ830760.las	NAD83(2011) / UTM zone 14N	6343	NAVD88 height
14RMQ830775.las	NAD83(2011) / UTM zone 14N	6343	NAVD88 height
14RMQ830790.las	NAD83(2011) / UTM zone 14N	6343	NAVD88 height
14RMQ830805.las	NAD83(2011) / UTM zone 14N	6343	NAVD88 height
14RMQ830820.las	NAD83(2011) / UTM zone 14N	6343	NAVD88 height
14RMQ830835.las	NAD83(2011) / UTM zone 14N	6343	NAVD88 height
14RMQ830850.las	NAD83(2011) / UTM zone 14N	6343	NAVD88 height
14RMQ830865.las	NAD83(2011) / UTM zone 14N	6343	NAVD88 height

DPH-5 Report on Coordinate Reference System

- continued

File	Horizontal CRS	EPSG Code	Vertical CRS
14RMQ830880.las	NAD83(2011) / UTM zone 14N	6343	NAVD88 height
14RMQ830895.las	NAD83(2011) / UTM zone 14N	6343	NAVD88 height
14RMQ830910.las	NAD83(2011) / UTM zone 14N	6343	NAVD88 height
14RMQ830925.las	NAD83(2011) / UTM zone 14N	6343	NAVD88 height
14RMQ830940.las	NAD83(2011) / UTM zone 14N	6343	NAVD88 height
14RMQ830955.las	NAD83(2011) / UTM zone 14N	6343	NAVD88 height
14RMQ830970.las	NAD83(2011) / UTM zone 14N	6343	NAVD88 height
14RMQ830985.las	NAD83(2011) / UTM zone 14N	6343	NAVD88 height
14RMQ845385.las	NAD83(2011) / UTM zone 14N	6343	NAVD88 height
14RMQ845400.las	NAD83(2011) / UTM zone 14N	6343	NAVD88 height
14RMQ845415.las	NAD83(2011) / UTM zone 14N	6343	NAVD88 height
14RMQ845430.las	NAD83(2011) / UTM zone 14N	6343	NAVD88 height
14RMQ845445.las	NAD83(2011) / UTM zone 14N	6343	NAVD88 height
14RMQ845460.las	NAD83(2011) / UTM zone 14N	6343	NAVD88 height
14RMQ845475.las	NAD83(2011) / UTM zone 14N	6343	NAVD88 height
14RMQ845490.las	NAD83(2011) / UTM zone 14N	6343	NAVD88 height
14RMQ845505.las	NAD83(2011) / UTM zone 14N	6343	NAVD88 height
14RMQ845520.las	NAD83(2011) / UTM zone 14N	6343	NAVD88 height
14RMQ845535.las	NAD83(2011) / UTM zone 14N	6343	NAVD88 height
14RMQ845550.las	NAD83(2011) / UTM zone 14N	6343	NAVD88 height
14RMQ845565.las	NAD83(2011) / UTM zone 14N	6343	NAVD88 height
14RMQ845580.las	NAD83(2011) / UTM zone 14N	6343	NAVD88 height
14RMQ845595.las	NAD83(2011) / UTM zone 14N	6343	NAVD88 height
14RMQ845610.las	NAD83(2011) / UTM zone 14N	6343	NAVD88 height
14RMQ845625.las	NAD83(2011) / UTM zone 14N	6343	NAVD88 height
14RMQ845640.las	NAD83(2011) / UTM zone 14N	6343	NAVD88 height
14RMQ845655.las	NAD83(2011) / UTM zone 14N	6343	NAVD88 height
14RMQ845670.las	NAD83(2011) / UTM zone 14N	6343	NAVD88 height
14RMQ845685.las	NAD83(2011) / UTM zone 14N	6343	NAVD88 height
14RMQ845700.las	NAD83(2011) / UTM zone 14N	6343	NAVD88 height
14RMQ845715.las	NAD83(2011) / UTM zone 14N	6343	NAVD88 height
14RMQ845730.las	NAD83(2011) / UTM zone 14N	6343	NAVD88 height

DPH-5 Report on Coordinate Reference System - continued

File	Horizontal CRS	EPSG Code	Vertical CRS
14RMQ845745.las	NAD83(2011) / UTM zone 14N	6343	NAVD88 height
14RMQ845760.las	NAD83(2011) / UTM zone 14N	6343	NAVD88 height
14RMQ845775.las	NAD83(2011) / UTM zone 14N	6343	NAVD88 height
14RMQ845790.las	NAD83(2011) / UTM zone 14N	6343	NAVD88 height
14RMQ845805.las	NAD83(2011) / UTM zone 14N	6343	NAVD88 height
14RMQ845820.las	NAD83(2011) / UTM zone 14N	6343	NAVD88 height
14RMQ845835.las	NAD83(2011) / UTM zone 14N	6343	NAVD88 height
14RMQ845850.las	NAD83(2011) / UTM zone 14N	6343	NAVD88 height
14RMQ845865.las	NAD83(2011) / UTM zone 14N	6343	NAVD88 height
14RMQ845880.las	NAD83(2011) / UTM zone 14N	6343	NAVD88 height
14RMQ845895.las	NAD83(2011) / UTM zone 14N	6343	NAVD88 height
14RMQ845910.las	NAD83(2011) / UTM zone 14N	6343	NAVD88 height
14RMQ845925.las	NAD83(2011) / UTM zone 14N	6343	NAVD88 height
14RMQ845940.las	NAD83(2011) / UTM zone 14N	6343	NAVD88 height
14RMQ845955.las	NAD83(2011) / UTM zone 14N	6343	NAVD88 height
14RMQ845970.las	NAD83(2011) / UTM zone 14N	6343	NAVD88 height
14RMQ845985.las	NAD83(2011) / UTM zone 14N	6343	NAVD88 height
14RMQ860400.las	NAD83(2011) / UTM zone 14N	6343	NAVD88 height
14RMQ860415.las	NAD83(2011) / UTM zone 14N	6343	NAVD88 height
14RMQ860430.las	NAD83(2011) / UTM zone 14N	6343	NAVD88 height
14RMQ860445.las	NAD83(2011) / UTM zone 14N	6343	NAVD88 height
14RMQ860460.las	NAD83(2011) / UTM zone 14N	6343	NAVD88 height
14RMQ860475.las	NAD83(2011) / UTM zone 14N	6343	NAVD88 height
14RMQ860490.las	NAD83(2011) / UTM zone 14N	6343	NAVD88 height
14RMQ860505.las	NAD83(2011) / UTM zone 14N	6343	NAVD88 height
14RMQ860520.las	NAD83(2011) / UTM zone 14N	6343	NAVD88 height
14RMQ860535.las	NAD83(2011) / UTM zone 14N	6343	NAVD88 height
14RMQ860550.las	NAD83(2011) / UTM zone 14N	6343	NAVD88 height
14RMQ860565.las	NAD83(2011) / UTM zone 14N	6343	NAVD88 height
14RMQ860580.las	NAD83(2011) / UTM zone 14N	6343	NAVD88 height
14RMQ860595.las	NAD83(2011) / UTM zone 14N	6343	NAVD88 height
14RMQ860610.las	NAD83(2011) / UTM zone 14N	6343	NAVD88 height

DPH-5 Report on Coordinate Reference System

- continued

File	Horizontal CRS	EPSG Code	Vertical CRS
14RMQ860625.las	NAD83(2011) / UTM zone 14N	6343	NAVD88 height
14RMQ860640.las	NAD83(2011) / UTM zone 14N	6343	NAVD88 height
14RMQ860655.las	NAD83(2011) / UTM zone 14N	6343	NAVD88 height
14RMQ860670.las	NAD83(2011) / UTM zone 14N	6343	NAVD88 height
14RMQ860685.las	NAD83(2011) / UTM zone 14N	6343	NAVD88 height
14RMQ860700.las	NAD83(2011) / UTM zone 14N	6343	NAVD88 height
14RMQ860715.las	NAD83(2011) / UTM zone 14N	6343	NAVD88 height
14RMQ860730.las	NAD83(2011) / UTM zone 14N	6343	NAVD88 height
14RMQ860745.las	NAD83(2011) / UTM zone 14N	6343	NAVD88 height
14RMQ860760.las	NAD83(2011) / UTM zone 14N	6343	NAVD88 height
14RMQ860775.las	NAD83(2011) / UTM zone 14N	6343	NAVD88 height
14RMQ860790.las	NAD83(2011) / UTM zone 14N	6343	NAVD88 height
14RMQ860805.las	NAD83(2011) / UTM zone 14N	6343	NAVD88 height
14RMQ860820.las	NAD83(2011) / UTM zone 14N	6343	NAVD88 height
14RMQ860835.las	NAD83(2011) / UTM zone 14N	6343	NAVD88 height
14RMQ860850.las	NAD83(2011) / UTM zone 14N	6343	NAVD88 height
14RMQ860865.las	NAD83(2011) / UTM zone 14N	6343	NAVD88 height
14RMQ860880.las	NAD83(2011) / UTM zone 14N	6343	NAVD88 height
14RMQ860895.las	NAD83(2011) / UTM zone 14N	6343	NAVD88 height
14RMQ860910.las	NAD83(2011) / UTM zone 14N	6343	NAVD88 height
14RMQ860925.las	NAD83(2011) / UTM zone 14N	6343	NAVD88 height
14RMQ860940.las	NAD83(2011) / UTM zone 14N	6343	NAVD88 height
14RMQ860955.las	NAD83(2011) / UTM zone 14N	6343	NAVD88 height
14RMQ860970.las	NAD83(2011) / UTM zone 14N	6343	NAVD88 height
14RMQ860985.las	NAD83(2011) / UTM zone 14N	6343	NAVD88 height
14RMQ875415.las	NAD83(2011) / UTM zone 14N	6343	NAVD88 height
14RMQ875430.las	NAD83(2011) / UTM zone 14N	6343	NAVD88 height
14RMQ875445.las	NAD83(2011) / UTM zone 14N	6343	NAVD88 height
14RMQ875460.las	NAD83(2011) / UTM zone 14N	6343	NAVD88 height
14RMQ875475.las	NAD83(2011) / UTM zone 14N	6343	NAVD88 height
14RMQ875490.las	NAD83(2011) / UTM zone 14N	6343	NAVD88 height
14RMQ875505.las	NAD83(2011) / UTM zone 14N	6343	NAVD88 height

DPH-5 Report on Coordinate Reference System

- continued

File	Horizontal CRS	EPSG Code	Vertical CRS
14RMQ875520.las	NAD83(2011) / UTM zone 14N	6343	NAVD88 height
14RMQ875535.las	NAD83(2011) / UTM zone 14N	6343	NAVD88 height
14RMQ875550.las	NAD83(2011) / UTM zone 14N	6343	NAVD88 height
14RMQ875565.las	NAD83(2011) / UTM zone 14N	6343	NAVD88 height
14RMQ875580.las	NAD83(2011) / UTM zone 14N	6343	NAVD88 height
14RMQ875595.las	NAD83(2011) / UTM zone 14N	6343	NAVD88 height
14RMQ875610.las	NAD83(2011) / UTM zone 14N	6343	NAVD88 height
14RMQ875625.las	NAD83(2011) / UTM zone 14N	6343	NAVD88 height
14RMQ875640.las	NAD83(2011) / UTM zone 14N	6343	NAVD88 height
14RMQ875655.las	NAD83(2011) / UTM zone 14N	6343	NAVD88 height
14RMQ875670.las	NAD83(2011) / UTM zone 14N	6343	NAVD88 height
14RMQ875685.las	NAD83(2011) / UTM zone 14N	6343	NAVD88 height
14RMQ875700.las	NAD83(2011) / UTM zone 14N	6343	NAVD88 height
14RMQ875715.las	NAD83(2011) / UTM zone 14N	6343	NAVD88 height
14RMQ875730.las	NAD83(2011) / UTM zone 14N	6343	NAVD88 height
14RMQ875745.las	NAD83(2011) / UTM zone 14N	6343	NAVD88 height
14RMQ875760.las	NAD83(2011) / UTM zone 14N	6343	NAVD88 height
14RMQ875775.las	NAD83(2011) / UTM zone 14N	6343	NAVD88 height
14RMQ875790.las	NAD83(2011) / UTM zone 14N	6343	NAVD88 height
14RMQ875805.las	NAD83(2011) / UTM zone 14N	6343	NAVD88 height
14RMQ875820.las	NAD83(2011) / UTM zone 14N	6343	NAVD88 height
14RMQ875835.las	NAD83(2011) / UTM zone 14N	6343	NAVD88 height
14RMQ875850.las	NAD83(2011) / UTM zone 14N	6343	NAVD88 height
14RMQ875865.las	NAD83(2011) / UTM zone 14N	6343	NAVD88 height
14RMQ875880.las	NAD83(2011) / UTM zone 14N	6343	NAVD88 height
14RMQ875895.las	NAD83(2011) / UTM zone 14N	6343	NAVD88 height
14RMQ875910.las	NAD83(2011) / UTM zone 14N	6343	NAVD88 height
14RMQ875925.las	NAD83(2011) / UTM zone 14N	6343	NAVD88 height
14RMQ875940.las	NAD83(2011) / UTM zone 14N	6343	NAVD88 height
14RMQ875955.las	NAD83(2011) / UTM zone 14N	6343	NAVD88 height
14RMQ875970.las	NAD83(2011) / UTM zone 14N	6343	NAVD88 height
14RMQ875985.las	NAD83(2011) / UTM zone 14N	6343	NAVD88 height

DPH-5 Report on Coordinate Reference System

- continued

File	Horizontal CRS	EPSG Code	Vertical CRS
14RMQ890430.las	NAD83(2011) / UTM zone 14N	6343	NAVD88 height
14RMQ890445.las	NAD83(2011) / UTM zone 14N	6343	NAVD88 height
14RMQ890460.las	NAD83(2011) / UTM zone 14N	6343	NAVD88 height
14RMQ890475.las	NAD83(2011) / UTM zone 14N	6343	NAVD88 height
14RMQ890490.las	NAD83(2011) / UTM zone 14N	6343	NAVD88 height
14RMQ890505.las	NAD83(2011) / UTM zone 14N	6343	NAVD88 height
14RMQ890520.las	NAD83(2011) / UTM zone 14N	6343	NAVD88 height
14RMQ890535.las	NAD83(2011) / UTM zone 14N	6343	NAVD88 height
14RMQ890550.las	NAD83(2011) / UTM zone 14N	6343	NAVD88 height
14RMQ890565.las	NAD83(2011) / UTM zone 14N	6343	NAVD88 height
14RMQ890580.las	NAD83(2011) / UTM zone 14N	6343	NAVD88 height
14RMQ890595.las	NAD83(2011) / UTM zone 14N	6343	NAVD88 height
14RMQ890610.las	NAD83(2011) / UTM zone 14N	6343	NAVD88 height
14RMQ890625.las	NAD83(2011) / UTM zone 14N	6343	NAVD88 height
14RMQ890640.las	NAD83(2011) / UTM zone 14N	6343	NAVD88 height
14RMQ890655.las	NAD83(2011) / UTM zone 14N	6343	NAVD88 height
14RMQ890670.las	NAD83(2011) / UTM zone 14N	6343	NAVD88 height
14RMQ890685.las	NAD83(2011) / UTM zone 14N	6343	NAVD88 height
14RMQ890700.las	NAD83(2011) / UTM zone 14N	6343	NAVD88 height
14RMQ890715.las	NAD83(2011) / UTM zone 14N	6343	NAVD88 height
14RMQ890730.las	NAD83(2011) / UTM zone 14N	6343	NAVD88 height
14RMQ890745.las	NAD83(2011) / UTM zone 14N	6343	NAVD88 height
14RMQ890760.las	NAD83(2011) / UTM zone 14N	6343	NAVD88 height
14RMQ890775.las	NAD83(2011) / UTM zone 14N	6343	NAVD88 height
14RMQ890790.las	NAD83(2011) / UTM zone 14N	6343	NAVD88 height
14RMQ890805.las	NAD83(2011) / UTM zone 14N	6343	NAVD88 height
14RMQ890820.las	NAD83(2011) / UTM zone 14N	6343	NAVD88 height
14RMQ890835.las	NAD83(2011) / UTM zone 14N	6343	NAVD88 height
14RMQ890850.las	NAD83(2011) / UTM zone 14N	6343	NAVD88 height
14RMQ890865.las	NAD83(2011) / UTM zone 14N	6343	NAVD88 height
14RMQ890880.las	NAD83(2011) / UTM zone 14N	6343	NAVD88 height
14RMQ890895.las	NAD83(2011) / UTM zone 14N	6343	NAVD88 height

DPH-5 Report on Coordinate Reference System - continued

File	Horizontal CRS	EPSG Code	Vertical CRS
14RMQ890910.las	NAD83(2011) / UTM zone 14N	6343	NAVD88 height
14RMQ890925.las	NAD83(2011) / UTM zone 14N	6343	NAVD88 height
14RMQ890940.las	NAD83(2011) / UTM zone 14N	6343	NAVD88 height
14RMQ890955.las	NAD83(2011) / UTM zone 14N	6343	NAVD88 height
14RMQ890970.las	NAD83(2011) / UTM zone 14N	6343	NAVD88 height
14RMQ890985.las	NAD83(2011) / UTM zone 14N	6343	NAVD88 height
14RMQ905430.las	NAD83(2011) / UTM zone 14N	6343	NAVD88 height
14RMQ905445.las	NAD83(2011) / UTM zone 14N	6343	NAVD88 height
14RMQ905460.las	NAD83(2011) / UTM zone 14N	6343	NAVD88 height
14RMQ905475.las	NAD83(2011) / UTM zone 14N	6343	NAVD88 height
14RMQ905490.las	NAD83(2011) / UTM zone 14N	6343	NAVD88 height
14RMQ905505.las	NAD83(2011) / UTM zone 14N	6343	NAVD88 height
14RMQ905520.las	NAD83(2011) / UTM zone 14N	6343	NAVD88 height
14RMQ905535.las	NAD83(2011) / UTM zone 14N	6343	NAVD88 height
14RMQ905550.las	NAD83(2011) / UTM zone 14N	6343	NAVD88 height
14RMQ905565.las	NAD83(2011) / UTM zone 14N	6343	NAVD88 height
14RMQ905580.las	NAD83(2011) / UTM zone 14N	6343	NAVD88 height
14RMQ905595.las	NAD83(2011) / UTM zone 14N	6343	NAVD88 height
14RMQ905610.las	NAD83(2011) / UTM zone 14N	6343	NAVD88 height
14RMQ905625.las	NAD83(2011) / UTM zone 14N	6343	NAVD88 height
14RMQ905640.las	NAD83(2011) / UTM zone 14N	6343	NAVD88 height
14RMQ905655.las	NAD83(2011) / UTM zone 14N	6343	NAVD88 height
14RMQ905670.las	NAD83(2011) / UTM zone 14N	6343	NAVD88 height
14RMQ905685.las	NAD83(2011) / UTM zone 14N	6343	NAVD88 height
14RMQ905700.las	NAD83(2011) / UTM zone 14N	6343	NAVD88 height
14RMQ905715.las	NAD83(2011) / UTM zone 14N	6343	NAVD88 height
14RMQ905730.las	NAD83(2011) / UTM zone 14N	6343	NAVD88 height
14RMQ905745.las	NAD83(2011) / UTM zone 14N	6343	NAVD88 height
14RMQ905760.las	NAD83(2011) / UTM zone 14N	6343	NAVD88 height
14RMQ905775.las	NAD83(2011) / UTM zone 14N	6343	NAVD88 height
14RMQ905790.las	NAD83(2011) / UTM zone 14N	6343	NAVD88 height
14RMQ905805.las	NAD83(2011) / UTM zone 14N	6343	NAVD88 height

DPH-5 Report on Coordinate Reference System - continued

File	Horizontal CRS	EPSG Code	Vertical CRS
14RMO905820.las	NAD83(2011) / UTM zone 14N	6343	NAVD88 height
14RMO905835.las	NAD83(2011) / UTM zone 14N	6343	NAVD88 height
14RMO905850.las	NAD83(2011) / UTM zone 14N	6343	NAVD88 height
14RMO905865.las	NAD83(2011) / UTM zone 14N	6343	NAVD88 height
14RMO905880.las	NAD83(2011) / UTM zone 14N	6343	NAVD88 height
14RMO905895.las	NAD83(2011) / UTM zone 14N	6343	NAVD88 height
14RMO905910.las	NAD83(2011) / UTM zone 14N	6343	NAVD88 height
14RMO905925.las	NAD83(2011) / UTM zone 14N	6343	NAVD88 height
14RMO905940.las	NAD83(2011) / UTM zone 14N	6343	NAVD88 height
14RMO905955.las	NAD83(2011) / UTM zone 14N	6343	NAVD88 height
14RMO905970.las	NAD83(2011) / UTM zone 14N	6343	NAVD88 height
14RMO905985.las	NAD83(2011) / UTM zone 14N	6343	NAVD88 height
14RMO920445.las	NAD83(2011) / UTM zone 14N	6343	NAVD88 height
14RMO920460.las	NAD83(2011) / UTM zone 14N	6343	NAVD88 height
14RMO920475.las	NAD83(2011) / UTM zone 14N	6343	NAVD88 height
14RMO920490.las	NAD83(2011) / UTM zone 14N	6343	NAVD88 height
14RMO920505.las	NAD83(2011) / UTM zone 14N	6343	NAVD88 height
14RMO920520.las	NAD83(2011) / UTM zone 14N	6343	NAVD88 height
14RMO920535.las	NAD83(2011) / UTM zone 14N	6343	NAVD88 height
14RMO920550.las	NAD83(2011) / UTM zone 14N	6343	NAVD88 height
14RMO920565.las	NAD83(2011) / UTM zone 14N	6343	NAVD88 height
14RMO920580.las	NAD83(2011) / UTM zone 14N	6343	NAVD88 height
14RMO920595.las	NAD83(2011) / UTM zone 14N	6343	NAVD88 height
14RMO920610.las	NAD83(2011) / UTM zone 14N	6343	NAVD88 height
14RMO920625.las	NAD83(2011) / UTM zone 14N	6343	NAVD88 height
14RMO920640.las	NAD83(2011) / UTM zone 14N	6343	NAVD88 height
14RMO920655.las	NAD83(2011) / UTM zone 14N	6343	NAVD88 height
14RMO920670.las	NAD83(2011) / UTM zone 14N	6343	NAVD88 height
14RMO920685.las	NAD83(2011) / UTM zone 14N	6343	NAVD88 height
14RMO920700.las	NAD83(2011) / UTM zone 14N	6343	NAVD88 height
14RMO920715.las	NAD83(2011) / UTM zone 14N	6343	NAVD88 height
14RMO920730.las	NAD83(2011) / UTM zone 14N	6343	NAVD88 height

DPH-5 Report on Coordinate Reference System - continued

File	Horizontal CRS	EPSG Code	Vertical CRS
14RMO920745.las	NAD83(2011) / UTM zone 14N	6343	NAVD88 height
14RMO920760.las	NAD83(2011) / UTM zone 14N	6343	NAVD88 height
14RMO920775.las	NAD83(2011) / UTM zone 14N	6343	NAVD88 height
14RMO920790.las	NAD83(2011) / UTM zone 14N	6343	NAVD88 height
14RMO920805.las	NAD83(2011) / UTM zone 14N	6343	NAVD88 height
14RMO920820.las	NAD83(2011) / UTM zone 14N	6343	NAVD88 height
14RMO920835.las	NAD83(2011) / UTM zone 14N	6343	NAVD88 height
14RMO920850.las	NAD83(2011) / UTM zone 14N	6343	NAVD88 height
14RMO920865.las	NAD83(2011) / UTM zone 14N	6343	NAVD88 height
14RMO920880.las	NAD83(2011) / UTM zone 14N	6343	NAVD88 height
14RMO920895.las	NAD83(2011) / UTM zone 14N	6343	NAVD88 height
14RMO920910.las	NAD83(2011) / UTM zone 14N	6343	NAVD88 height
14RMO920925.las	NAD83(2011) / UTM zone 14N	6343	NAVD88 height
14RMO920940.las	NAD83(2011) / UTM zone 14N	6343	NAVD88 height
14RMO920955.las	NAD83(2011) / UTM zone 14N	6343	NAVD88 height
14RMO920970.las	NAD83(2011) / UTM zone 14N	6343	NAVD88 height
14RMO920985.las	NAD83(2011) / UTM zone 14N	6343	NAVD88 height
14RMO935460.las	NAD83(2011) / UTM zone 14N	6343	NAVD88 height
14RMO935475.las	NAD83(2011) / UTM zone 14N	6343	NAVD88 height
14RMO935490.las	NAD83(2011) / UTM zone 14N	6343	NAVD88 height
14RMO935505.las	NAD83(2011) / UTM zone 14N	6343	NAVD88 height
14RMO935520.las	NAD83(2011) / UTM zone 14N	6343	NAVD88 height
14RMO935535.las	NAD83(2011) / UTM zone 14N	6343	NAVD88 height
14RMO935550.las	NAD83(2011) / UTM zone 14N	6343	NAVD88 height
14RMO935565.las	NAD83(2011) / UTM zone 14N	6343	NAVD88 height
14RMO935580.las	NAD83(2011) / UTM zone 14N	6343	NAVD88 height
14RMO935595.las	NAD83(2011) / UTM zone 14N	6343	NAVD88 height
14RMO935610.las	NAD83(2011) / UTM zone 14N	6343	NAVD88 height
14RMO935625.las	NAD83(2011) / UTM zone 14N	6343	NAVD88 height
14RMO935640.las	NAD83(2011) / UTM zone 14N	6343	NAVD88 height
14RMO935655.las	NAD83(2011) / UTM zone 14N	6343	NAVD88 height
14RMO935670.las	NAD83(2011) / UTM zone 14N	6343	NAVD88 height

DPH-5 Report on Coordinate Reference System - continued

File	Horizontal CRS	EPSG Code	Vertical CRS
14RMO935685.las	NAD83(2011) / UTM zone 14N	6343	NAVD88 height
14RMO935700.las	NAD83(2011) / UTM zone 14N	6343	NAVD88 height
14RMO935715.las	NAD83(2011) / UTM zone 14N	6343	NAVD88 height
14RMO935730.las	NAD83(2011) / UTM zone 14N	6343	NAVD88 height
14RMO935745.las	NAD83(2011) / UTM zone 14N	6343	NAVD88 height
14RMO935760.las	NAD83(2011) / UTM zone 14N	6343	NAVD88 height
14RMO935775.las	NAD83(2011) / UTM zone 14N	6343	NAVD88 height
14RMO935790.las	NAD83(2011) / UTM zone 14N	6343	NAVD88 height
14RMO935805.las	NAD83(2011) / UTM zone 14N	6343	NAVD88 height
14RMO935820.las	NAD83(2011) / UTM zone 14N	6343	NAVD88 height
14RMO935835.las	NAD83(2011) / UTM zone 14N	6343	NAVD88 height
14RMO935850.las	NAD83(2011) / UTM zone 14N	6343	NAVD88 height
14RMO935865.las	NAD83(2011) / UTM zone 14N	6343	NAVD88 height
14RMO935880.las	NAD83(2011) / UTM zone 14N	6343	NAVD88 height
14RMO935895.las	NAD83(2011) / UTM zone 14N	6343	NAVD88 height
14RMO935910.las	NAD83(2011) / UTM zone 14N	6343	NAVD88 height
14RMO935925.las	NAD83(2011) / UTM zone 14N	6343	NAVD88 height
14RMO935940.las	NAD83(2011) / UTM zone 14N	6343	NAVD88 height
14RMO935955.las	NAD83(2011) / UTM zone 14N	6343	NAVD88 height
14RMO935970.las	NAD83(2011) / UTM zone 14N	6343	NAVD88 height
14RMO935985.las	NAD83(2011) / UTM zone 14N	6343	NAVD88 height
14RMO950460.las	NAD83(2011) / UTM zone 14N	6343	NAVD88 height
14RMO950475.las	NAD83(2011) / UTM zone 14N	6343	NAVD88 height
14RMO950490.las	NAD83(2011) / UTM zone 14N	6343	NAVD88 height
14RMO950505.las	NAD83(2011) / UTM zone 14N	6343	NAVD88 height
14RMO950520.las	NAD83(2011) / UTM zone 14N	6343	NAVD88 height
14RMO950535.las	NAD83(2011) / UTM zone 14N	6343	NAVD88 height
14RMO950550.las	NAD83(2011) / UTM zone 14N	6343	NAVD88 height
14RMO950565.las	NAD83(2011) / UTM zone 14N	6343	NAVD88 height
14RMO950580.las	NAD83(2011) / UTM zone 14N	6343	NAVD88 height
14RMO950595.las	NAD83(2011) / UTM zone 14N	6343	NAVD88 height
14RMO950610.las	NAD83(2011) / UTM zone 14N	6343	NAVD88 height

DPH-5 Report on Coordinate Reference System - continued

File	Horizontal CRS	EPSG Code	Vertical CRS
14RMO950625.las	NAD83(2011) / UTM zone 14N	6343	NAVD88 height
14RMO950640.las	NAD83(2011) / UTM zone 14N	6343	NAVD88 height
14RMO950655.las	NAD83(2011) / UTM zone 14N	6343	NAVD88 height
14RMO950670.las	NAD83(2011) / UTM zone 14N	6343	NAVD88 height
14RMO950685.las	NAD83(2011) / UTM zone 14N	6343	NAVD88 height
14RMO950700.las	NAD83(2011) / UTM zone 14N	6343	NAVD88 height
14RMO950715.las	NAD83(2011) / UTM zone 14N	6343	NAVD88 height
14RMO950730.las	NAD83(2011) / UTM zone 14N	6343	NAVD88 height
14RMO950745.las	NAD83(2011) / UTM zone 14N	6343	NAVD88 height
14RMO950760.las	NAD83(2011) / UTM zone 14N	6343	NAVD88 height
14RMO950775.las	NAD83(2011) / UTM zone 14N	6343	NAVD88 height
14RMO950790.las	NAD83(2011) / UTM zone 14N	6343	NAVD88 height
14RMO950805.las	NAD83(2011) / UTM zone 14N	6343	NAVD88 height
14RMO950820.las	NAD83(2011) / UTM zone 14N	6343	NAVD88 height
14RMO950835.las	NAD83(2011) / UTM zone 14N	6343	NAVD88 height
14RMO950850.las	NAD83(2011) / UTM zone 14N	6343	NAVD88 height
14RMO950865.las	NAD83(2011) / UTM zone 14N	6343	NAVD88 height
14RMO950880.las	NAD83(2011) / UTM zone 14N	6343	NAVD88 height
14RMO950895.las	NAD83(2011) / UTM zone 14N	6343	NAVD88 height
14RMO950910.las	NAD83(2011) / UTM zone 14N	6343	NAVD88 height
14RMO950925.las	NAD83(2011) / UTM zone 14N	6343	NAVD88 height
14RMO950940.las	NAD83(2011) / UTM zone 14N	6343	NAVD88 height
14RMO950955.las	NAD83(2011) / UTM zone 14N	6343	NAVD88 height
14RMO950970.las	NAD83(2011) / UTM zone 14N	6343	NAVD88 height
14RMO950985.las	NAD83(2011) / UTM zone 14N	6343	NAVD88 height
14RMO965475.las	NAD83(2011) / UTM zone 14N	6343	NAVD88 height
14RMO965490.las	NAD83(2011) / UTM zone 14N	6343	NAVD88 height
14RMO965505.las	NAD83(2011) / UTM zone 14N	6343	NAVD88 height
14RMO965520.las	NAD83(2011) / UTM zone 14N	6343	NAVD88 height
14RMO965535.las	NAD83(2011) / UTM zone 14N	6343	NAVD88 height
14RMO965550.las	NAD83(2011) / UTM zone 14N	6343	NAVD88 height
14RMO965565.las	NAD83(2011) / UTM zone 14N	6343	NAVD88 height

DPH-5 Report on Coordinate Reference System - continued

File	Horizontal CRS	EPSG Code	Vertical CRS
14RMQ965580.las	NAD83(2011) / UTM zone 14N	6343	NAVD88 height
14RMQ965595.las	NAD83(2011) / UTM zone 14N	6343	NAVD88 height
14RMQ965610.las	NAD83(2011) / UTM zone 14N	6343	NAVD88 height
14RMQ965625.las	NAD83(2011) / UTM zone 14N	6343	NAVD88 height
14RMQ965640.las	NAD83(2011) / UTM zone 14N	6343	NAVD88 height
14RMQ965655.las	NAD83(2011) / UTM zone 14N	6343	NAVD88 height
14RMQ965670.las	NAD83(2011) / UTM zone 14N	6343	NAVD88 height
14RMQ965685.las	NAD83(2011) / UTM zone 14N	6343	NAVD88 height
14RMQ965700.las	NAD83(2011) / UTM zone 14N	6343	NAVD88 height
14RMQ965715.las	NAD83(2011) / UTM zone 14N	6343	NAVD88 height
14RMQ965730.las	NAD83(2011) / UTM zone 14N	6343	NAVD88 height
14RMQ965745.las	NAD83(2011) / UTM zone 14N	6343	NAVD88 height
14RMQ965760.las	NAD83(2011) / UTM zone 14N	6343	NAVD88 height
14RMQ965775.las	NAD83(2011) / UTM zone 14N	6343	NAVD88 height
14RMQ965790.las	NAD83(2011) / UTM zone 14N	6343	NAVD88 height
14RMQ965805.las	NAD83(2011) / UTM zone 14N	6343	NAVD88 height
14RMQ965820.las	NAD83(2011) / UTM zone 14N	6343	NAVD88 height
14RMQ965835.las	NAD83(2011) / UTM zone 14N	6343	NAVD88 height
14RMQ965850.las	NAD83(2011) / UTM zone 14N	6343	NAVD88 height
14RMQ965865.las	NAD83(2011) / UTM zone 14N	6343	NAVD88 height
14RMQ965880.las	NAD83(2011) / UTM zone 14N	6343	NAVD88 height
14RMQ965895.las	NAD83(2011) / UTM zone 14N	6343	NAVD88 height
14RMQ965910.las	NAD83(2011) / UTM zone 14N	6343	NAVD88 height
14RMQ965925.las	NAD83(2011) / UTM zone 14N	6343	NAVD88 height
14RMQ965940.las	NAD83(2011) / UTM zone 14N	6343	NAVD88 height
14RMQ965955.las	NAD83(2011) / UTM zone 14N	6343	NAVD88 height
14RMQ965970.las	NAD83(2011) / UTM zone 14N	6343	NAVD88 height
14RMQ965985.las	NAD83(2011) / UTM zone 14N	6343	NAVD88 height
14RMQ980490.las	NAD83(2011) / UTM zone 14N	6343	NAVD88 height
14RMQ980505.las	NAD83(2011) / UTM zone 14N	6343	NAVD88 height
14RMQ980520.las	NAD83(2011) / UTM zone 14N	6343	NAVD88 height
14RMQ980535.las	NAD83(2011) / UTM zone 14N	6343	NAVD88 height

DPH-5 Report on Coordinate Reference System - continued

File	Horizontal CRS	EPSG Code	Vertical CRS
14RMO980550.las	NAD83(2011) / UTM zone 14N	6343	NAVD88 height
14RMO980565.las	NAD83(2011) / UTM zone 14N	6343	NAVD88 height
14RMO980580.las	NAD83(2011) / UTM zone 14N	6343	NAVD88 height
14RMO980595.las	NAD83(2011) / UTM zone 14N	6343	NAVD88 height
14RMO980610.las	NAD83(2011) / UTM zone 14N	6343	NAVD88 height
14RMO980625.las	NAD83(2011) / UTM zone 14N	6343	NAVD88 height
14RMO980640.las	NAD83(2011) / UTM zone 14N	6343	NAVD88 height
14RMO980655.las	NAD83(2011) / UTM zone 14N	6343	NAVD88 height
14RMO980670.las	NAD83(2011) / UTM zone 14N	6343	NAVD88 height
14RMO980685.las	NAD83(2011) / UTM zone 14N	6343	NAVD88 height
14RMO980700.las	NAD83(2011) / UTM zone 14N	6343	NAVD88 height
14RMO980715.las	NAD83(2011) / UTM zone 14N	6343	NAVD88 height
14RMO980730.las	NAD83(2011) / UTM zone 14N	6343	NAVD88 height
14RMO980745.las	NAD83(2011) / UTM zone 14N	6343	NAVD88 height
14RMO980760.las	NAD83(2011) / UTM zone 14N	6343	NAVD88 height
14RMO980775.las	NAD83(2011) / UTM zone 14N	6343	NAVD88 height
14RMO980790.las	NAD83(2011) / UTM zone 14N	6343	NAVD88 height
14RMO980805.las	NAD83(2011) / UTM zone 14N	6343	NAVD88 height
14RMO980820.las	NAD83(2011) / UTM zone 14N	6343	NAVD88 height
14RMO980835.las	NAD83(2011) / UTM zone 14N	6343	NAVD88 height
14RMO980850.las	NAD83(2011) / UTM zone 14N	6343	NAVD88 height
14RMO980865.las	NAD83(2011) / UTM zone 14N	6343	NAVD88 height
14RMO980880.las	NAD83(2011) / UTM zone 14N	6343	NAVD88 height
14RMO980895.las	NAD83(2011) / UTM zone 14N	6343	NAVD88 height
14RMO980910.las	NAD83(2011) / UTM zone 14N	6343	NAVD88 height
14RMO980925.las	NAD83(2011) / UTM zone 14N	6343	NAVD88 height
14RMO980940.las	NAD83(2011) / UTM zone 14N	6343	NAVD88 height
14RMO980955.las	NAD83(2011) / UTM zone 14N	6343	NAVD88 height
14RMO980970.las	NAD83(2011) / UTM zone 14N	6343	NAVD88 height
14RMO980985.las	NAD83(2011) / UTM zone 14N	6343	NAVD88 height
14RMR005975.las	NAD83(2011) / UTM zone 14N	6343	NAVD88 height
14RMR005990.las	NAD83(2011) / UTM zone 14N	6343	NAVD88 height

DPH-5 Report on Coordinate Reference System - continued

File	Horizontal CRS	EPSG Code	Vertical CRS
14RMR020960.las	NAD83(2011) / UTM zone 14N	6343	NAVD88 height
14RMR020975.las	NAD83(2011) / UTM zone 14N	6343	NAVD88 height
14RMR020990.las	NAD83(2011) / UTM zone 14N	6343	NAVD88 height
14RMR035945.las	NAD83(2011) / UTM zone 14N	6343	NAVD88 height
14RMR035960.las	NAD83(2011) / UTM zone 14N	6343	NAVD88 height
14RMR035975.las	NAD83(2011) / UTM zone 14N	6343	NAVD88 height
14RMR035990.las	NAD83(2011) / UTM zone 14N	6343	NAVD88 height
14RMR050945.las	NAD83(2011) / UTM zone 14N	6343	NAVD88 height
14RMR050960.las	NAD83(2011) / UTM zone 14N	6343	NAVD88 height
14RMR050975.las	NAD83(2011) / UTM zone 14N	6343	NAVD88 height
14RMR050990.las	NAD83(2011) / UTM zone 14N	6343	NAVD88 height
14RMR065900.las	NAD83(2011) / UTM zone 14N	6343	NAVD88 height
14RMR065915.las	NAD83(2011) / UTM zone 14N	6343	NAVD88 height
14RMR065930.las	NAD83(2011) / UTM zone 14N	6343	NAVD88 height
14RMR065945.las	NAD83(2011) / UTM zone 14N	6343	NAVD88 height
14RMR065960.las	NAD83(2011) / UTM zone 14N	6343	NAVD88 height
14RMR065975.las	NAD83(2011) / UTM zone 14N	6343	NAVD88 height
14RMR065990.las	NAD83(2011) / UTM zone 14N	6343	NAVD88 height
14RMR080885.las	NAD83(2011) / UTM zone 14N	6343	NAVD88 height
14RMR080900.las	NAD83(2011) / UTM zone 14N	6343	NAVD88 height
14RMR080915.las	NAD83(2011) / UTM zone 14N	6343	NAVD88 height
14RMR080930.las	NAD83(2011) / UTM zone 14N	6343	NAVD88 height
14RMR080945.las	NAD83(2011) / UTM zone 14N	6343	NAVD88 height
14RMR080960.las	NAD83(2011) / UTM zone 14N	6343	NAVD88 height
14RMR080975.las	NAD83(2011) / UTM zone 14N	6343	NAVD88 height
14RMR080990.las	NAD83(2011) / UTM zone 14N	6343	NAVD88 height
14RMR095825.las	NAD83(2011) / UTM zone 14N	6343	NAVD88 height
14RMR095840.las	NAD83(2011) / UTM zone 14N	6343	NAVD88 height
14RMR095870.las	NAD83(2011) / UTM zone 14N	6343	NAVD88 height
14RMR095885.las	NAD83(2011) / UTM zone 14N	6343	NAVD88 height
14RMR095900.las	NAD83(2011) / UTM zone 14N	6343	NAVD88 height
14RMR095915.las	NAD83(2011) / UTM zone 14N	6343	NAVD88 height

DPH-5 Report on Coordinate Reference System

- continued

File	Horizontal CRS	EPSG Code	Vertical CRS
14RMR095930.las	NAD83(2011) / UTM zone 14N	6343	NAVD88 height
14RMR095945.las	NAD83(2011) / UTM zone 14N	6343	NAVD88 height
14RMR095960.las	NAD83(2011) / UTM zone 14N	6343	NAVD88 height
14RMR095975.las	NAD83(2011) / UTM zone 14N	6343	NAVD88 height
14RMR095990.las	NAD83(2011) / UTM zone 14N	6343	NAVD88 height
14RMR110810.las	NAD83(2011) / UTM zone 14N	6343	NAVD88 height
14RMR110825.las	NAD83(2011) / UTM zone 14N	6343	NAVD88 height
14RMR110840.las	NAD83(2011) / UTM zone 14N	6343	NAVD88 height
14RMR110855.las	NAD83(2011) / UTM zone 14N	6343	NAVD88 height
14RMR110870.las	NAD83(2011) / UTM zone 14N	6343	NAVD88 height
14RMR110885.las	NAD83(2011) / UTM zone 14N	6343	NAVD88 height
14RMR110900.las	NAD83(2011) / UTM zone 14N	6343	NAVD88 height
14RMR110915.las	NAD83(2011) / UTM zone 14N	6343	NAVD88 height
14RMR110930.las	NAD83(2011) / UTM zone 14N	6343	NAVD88 height
14RMR110945.las	NAD83(2011) / UTM zone 14N	6343	NAVD88 height
14RMR110960.las	NAD83(2011) / UTM zone 14N	6343	NAVD88 height
14RMR110975.las	NAD83(2011) / UTM zone 14N	6343	NAVD88 height
14RMR110990.las	NAD83(2011) / UTM zone 14N	6343	NAVD88 height
14RMR125735.las	NAD83(2011) / UTM zone 14N	6343	NAVD88 height
14RMR125750.las	NAD83(2011) / UTM zone 14N	6343	NAVD88 height
14RMR125765.las	NAD83(2011) / UTM zone 14N	6343	NAVD88 height
14RMR125780.las	NAD83(2011) / UTM zone 14N	6343	NAVD88 height
14RMR125795.las	NAD83(2011) / UTM zone 14N	6343	NAVD88 height
14RMR125810.las	NAD83(2011) / UTM zone 14N	6343	NAVD88 height
14RMR125825.las	NAD83(2011) / UTM zone 14N	6343	NAVD88 height
14RMR125840.las	NAD83(2011) / UTM zone 14N	6343	NAVD88 height
14RMR125855.las	NAD83(2011) / UTM zone 14N	6343	NAVD88 height
14RMR125870.las	NAD83(2011) / UTM zone 14N	6343	NAVD88 height
14RMR125885.las	NAD83(2011) / UTM zone 14N	6343	NAVD88 height
14RMR125900.las	NAD83(2011) / UTM zone 14N	6343	NAVD88 height
14RMR125915.las	NAD83(2011) / UTM zone 14N	6343	NAVD88 height
14RMR125930.las	NAD83(2011) / UTM zone 14N	6343	NAVD88 height

DPH-5 Report on Coordinate Reference System - continued

File	Horizontal CRS	EPSG Code	Vertical CRS
14RMR125945.las	NAD83(2011) / UTM zone 14N	6343	NAVD88 height
14RMR125960.las	NAD83(2011) / UTM zone 14N	6343	NAVD88 height
14RMR125975.las	NAD83(2011) / UTM zone 14N	6343	NAVD88 height
14RMR125990.las	NAD83(2011) / UTM zone 14N	6343	NAVD88 height
14RMR140735.las	NAD83(2011) / UTM zone 14N	6343	NAVD88 height
14RMR140750.las	NAD83(2011) / UTM zone 14N	6343	NAVD88 height
14RMR140765.las	NAD83(2011) / UTM zone 14N	6343	NAVD88 height
14RMR140780.las	NAD83(2011) / UTM zone 14N	6343	NAVD88 height
14RMR140795.las	NAD83(2011) / UTM zone 14N	6343	NAVD88 height
14RMR140810.las	NAD83(2011) / UTM zone 14N	6343	NAVD88 height
14RMR140825.las	NAD83(2011) / UTM zone 14N	6343	NAVD88 height
14RMR140840.las	NAD83(2011) / UTM zone 14N	6343	NAVD88 height
14RMR140855.las	NAD83(2011) / UTM zone 14N	6343	NAVD88 height
14RMR140870.las	NAD83(2011) / UTM zone 14N	6343	NAVD88 height
14RMR140885.las	NAD83(2011) / UTM zone 14N	6343	NAVD88 height
14RMR140900.las	NAD83(2011) / UTM zone 14N	6343	NAVD88 height
14RMR140915.las	NAD83(2011) / UTM zone 14N	6343	NAVD88 height
14RMR140930.las	NAD83(2011) / UTM zone 14N	6343	NAVD88 height
14RMR140945.las	NAD83(2011) / UTM zone 14N	6343	NAVD88 height
14RMR140960.las	NAD83(2011) / UTM zone 14N	6343	NAVD88 height
14RMR155705.las	NAD83(2011) / UTM zone 14N	6343	NAVD88 height
14RMR155720.las	NAD83(2011) / UTM zone 14N	6343	NAVD88 height
14RMR155735.las	NAD83(2011) / UTM zone 14N	6343	NAVD88 height
14RMR155750.las	NAD83(2011) / UTM zone 14N	6343	NAVD88 height
14RMR155765.las	NAD83(2011) / UTM zone 14N	6343	NAVD88 height
14RMR155780.las	NAD83(2011) / UTM zone 14N	6343	NAVD88 height
14RMR155795.las	NAD83(2011) / UTM zone 14N	6343	NAVD88 height
14RMR155810.las	NAD83(2011) / UTM zone 14N	6343	NAVD88 height
14RMR155825.las	NAD83(2011) / UTM zone 14N	6343	NAVD88 height
14RMR155840.las	NAD83(2011) / UTM zone 14N	6343	NAVD88 height
14RMR155855.las	NAD83(2011) / UTM zone 14N	6343	NAVD88 height
14RMR155870.las	NAD83(2011) / UTM zone 14N	6343	NAVD88 height

DPH-5 Report on Coordinate Reference System - continued

File	Horizontal CRS	EPSG Code	Vertical CRS
14RMR155885.las	NAD83(2011) / UTM zone 14N	6343	NAVD88 height
14RMR155900.las	NAD83(2011) / UTM zone 14N	6343	NAVD88 height
14RMR155915.las	NAD83(2011) / UTM zone 14N	6343	NAVD88 height
14RMR155930.las	NAD83(2011) / UTM zone 14N	6343	NAVD88 height
14RMR170705.las	NAD83(2011) / UTM zone 14N	6343	NAVD88 height
14RMR170720.las	NAD83(2011) / UTM zone 14N	6343	NAVD88 height
14RMR170735.las	NAD83(2011) / UTM zone 14N	6343	NAVD88 height
14RMR170750.las	NAD83(2011) / UTM zone 14N	6343	NAVD88 height
14RMR170765.las	NAD83(2011) / UTM zone 14N	6343	NAVD88 height
14RMR170780.las	NAD83(2011) / UTM zone 14N	6343	NAVD88 height
14RMR170795.las	NAD83(2011) / UTM zone 14N	6343	NAVD88 height
14RMR170810.las	NAD83(2011) / UTM zone 14N	6343	NAVD88 height
14RMR170825.las	NAD83(2011) / UTM zone 14N	6343	NAVD88 height
14RMR170840.las	NAD83(2011) / UTM zone 14N	6343	NAVD88 height
14RMR170855.las	NAD83(2011) / UTM zone 14N	6343	NAVD88 height
14RMR170870.las	NAD83(2011) / UTM zone 14N	6343	NAVD88 height
14RMR170885.las	NAD83(2011) / UTM zone 14N	6343	NAVD88 height
14RMR170900.las	NAD83(2011) / UTM zone 14N	6343	NAVD88 height
14RMR185705.las	NAD83(2011) / UTM zone 14N	6343	NAVD88 height
14RMR185720.las	NAD83(2011) / UTM zone 14N	6343	NAVD88 height
14RMR185735.las	NAD83(2011) / UTM zone 14N	6343	NAVD88 height
14RMR185750.las	NAD83(2011) / UTM zone 14N	6343	NAVD88 height
14RMR185765.las	NAD83(2011) / UTM zone 14N	6343	NAVD88 height
14RMR185780.las	NAD83(2011) / UTM zone 14N	6343	NAVD88 height
14RMR185795.las	NAD83(2011) / UTM zone 14N	6343	NAVD88 height
14RMR185810.las	NAD83(2011) / UTM zone 14N	6343	NAVD88 height
14RMR185825.las	NAD83(2011) / UTM zone 14N	6343	NAVD88 height
14RMR185840.las	NAD83(2011) / UTM zone 14N	6343	NAVD88 height
14RMR185855.las	NAD83(2011) / UTM zone 14N	6343	NAVD88 height
14RMR200675.las	NAD83(2011) / UTM zone 14N	6343	NAVD88 height
14RMR200690.las	NAD83(2011) / UTM zone 14N	6343	NAVD88 height
14RMR200705.las	NAD83(2011) / UTM zone 14N	6343	NAVD88 height

DPH-5 Report on Coordinate Reference System

- continued

File	Horizontal CRS	EPSG Code	Vertical CRS
14RMR200720.las	NAD83(2011) / UTM zone 14N	6343	NAVD88 height
14RMR200735.las	NAD83(2011) / UTM zone 14N	6343	NAVD88 height
14RMR200750.las	NAD83(2011) / UTM zone 14N	6343	NAVD88 height
14RMR200765.las	NAD83(2011) / UTM zone 14N	6343	NAVD88 height
14RMR200780.las	NAD83(2011) / UTM zone 14N	6343	NAVD88 height
14RMR200795.las	NAD83(2011) / UTM zone 14N	6343	NAVD88 height
14RMR200810.las	NAD83(2011) / UTM zone 14N	6343	NAVD88 height
14RMR200825.las	NAD83(2011) / UTM zone 14N	6343	NAVD88 height
14RMR215660.las	NAD83(2011) / UTM zone 14N	6343	NAVD88 height
14RMR215675.las	NAD83(2011) / UTM zone 14N	6343	NAVD88 height
14RMR215690.las	NAD83(2011) / UTM zone 14N	6343	NAVD88 height
14RMR215705.las	NAD83(2011) / UTM zone 14N	6343	NAVD88 height
14RMR215720.las	NAD83(2011) / UTM zone 14N	6343	NAVD88 height
14RMR215735.las	NAD83(2011) / UTM zone 14N	6343	NAVD88 height
14RMR215750.las	NAD83(2011) / UTM zone 14N	6343	NAVD88 height
14RMR215765.las	NAD83(2011) / UTM zone 14N	6343	NAVD88 height
14RMR215780.las	NAD83(2011) / UTM zone 14N	6343	NAVD88 height
14RMR215795.las	NAD83(2011) / UTM zone 14N	6343	NAVD88 height
14RMR230660.las	NAD83(2011) / UTM zone 14N	6343	NAVD88 height
14RMR230675.las	NAD83(2011) / UTM zone 14N	6343	NAVD88 height
14RMR230690.las	NAD83(2011) / UTM zone 14N	6343	NAVD88 height
14RMR230705.las	NAD83(2011) / UTM zone 14N	6343	NAVD88 height
14RMR230720.las	NAD83(2011) / UTM zone 14N	6343	NAVD88 height
14RMR230735.las	NAD83(2011) / UTM zone 14N	6343	NAVD88 height
14RMR230750.las	NAD83(2011) / UTM zone 14N	6343	NAVD88 height
14RMR230765.las	NAD83(2011) / UTM zone 14N	6343	NAVD88 height
14RMR245645.las	NAD83(2011) / UTM zone 14N	6343	NAVD88 height
14RMR245660.las	NAD83(2011) / UTM zone 14N	6343	NAVD88 height
14RMR245675.las	NAD83(2011) / UTM zone 14N	6343	NAVD88 height
14RMR245690.las	NAD83(2011) / UTM zone 14N	6343	NAVD88 height
14RMR245705.las	NAD83(2011) / UTM zone 14N	6343	NAVD88 height
14RMR245720.las	NAD83(2011) / UTM zone 14N	6343	NAVD88 height

DPH-5 Report on Coordinate Reference System - continued

File	Horizontal CRS	EPSG Code	Vertical CRS
14RMR245735.las	NAD83(2011) / UTM zone 14N	6343	NAVD88 height
14RMR245750.las	NAD83(2011) / UTM zone 14N	6343	NAVD88 height
14RMR260615.las	NAD83(2011) / UTM zone 14N	6343	NAVD88 height
14RMR260630.las	NAD83(2011) / UTM zone 14N	6343	NAVD88 height
14RMR260645.las	NAD83(2011) / UTM zone 14N	6343	NAVD88 height
14RMR260660.las	NAD83(2011) / UTM zone 14N	6343	NAVD88 height
14RMR260675.las	NAD83(2011) / UTM zone 14N	6343	NAVD88 height
14RMR260690.las	NAD83(2011) / UTM zone 14N	6343	NAVD88 height
14RMR260705.las	NAD83(2011) / UTM zone 14N	6343	NAVD88 height
14RMR260720.las	NAD83(2011) / UTM zone 14N	6343	NAVD88 height
14RMR260735.las	NAD83(2011) / UTM zone 14N	6343	NAVD88 height
14RMR275600.las	NAD83(2011) / UTM zone 14N	6343	NAVD88 height
14RMR275615.las	NAD83(2011) / UTM zone 14N	6343	NAVD88 height
14RMR275630.las	NAD83(2011) / UTM zone 14N	6343	NAVD88 height
14RMR275645.las	NAD83(2011) / UTM zone 14N	6343	NAVD88 height
14RMR275660.las	NAD83(2011) / UTM zone 14N	6343	NAVD88 height
14RMR275675.las	NAD83(2011) / UTM zone 14N	6343	NAVD88 height
14RMR275690.las	NAD83(2011) / UTM zone 14N	6343	NAVD88 height
14RMR275705.las	NAD83(2011) / UTM zone 14N	6343	NAVD88 height
14RMR275720.las	NAD83(2011) / UTM zone 14N	6343	NAVD88 height
14RMR290585.las	NAD83(2011) / UTM zone 14N	6343	NAVD88 height
14RMR290600.las	NAD83(2011) / UTM zone 14N	6343	NAVD88 height
14RMR290615.las	NAD83(2011) / UTM zone 14N	6343	NAVD88 height
14RMR290630.las	NAD83(2011) / UTM zone 14N	6343	NAVD88 height
14RMR290645.las	NAD83(2011) / UTM zone 14N	6343	NAVD88 height
14RMR290660.las	NAD83(2011) / UTM zone 14N	6343	NAVD88 height
14RMR290675.las	NAD83(2011) / UTM zone 14N	6343	NAVD88 height
14RMR290690.las	NAD83(2011) / UTM zone 14N	6343	NAVD88 height
14RMR290705.las	NAD83(2011) / UTM zone 14N	6343	NAVD88 height
14RMR305585.las	NAD83(2011) / UTM zone 14N	6343	NAVD88 height
14RMR305600.las	NAD83(2011) / UTM zone 14N	6343	NAVD88 height
14RMR305615.las	NAD83(2011) / UTM zone 14N	6343	NAVD88 height

DPH-5 Report on Coordinate Reference System - continued

File	Horizontal CRS	EPSG Code	Vertical CRS
14RMR305630.las	NAD83(2011) / UTM zone 14N	6343	NAVD88 height
14RMR305645.las	NAD83(2011) / UTM zone 14N	6343	NAVD88 height
14RMR305660.las	NAD83(2011) / UTM zone 14N	6343	NAVD88 height
14RMR305675.las	NAD83(2011) / UTM zone 14N	6343	NAVD88 height
14RMR305690.las	NAD83(2011) / UTM zone 14N	6343	NAVD88 height
14RMR320585.las	NAD83(2011) / UTM zone 14N	6343	NAVD88 height
14RMR320600.las	NAD83(2011) / UTM zone 14N	6343	NAVD88 height
14RMR320615.las	NAD83(2011) / UTM zone 14N	6343	NAVD88 height
14RMR320630.las	NAD83(2011) / UTM zone 14N	6343	NAVD88 height
14RMR320645.las	NAD83(2011) / UTM zone 14N	6343	NAVD88 height
14RMR320660.las	NAD83(2011) / UTM zone 14N	6343	NAVD88 height
14RMR320675.las	NAD83(2011) / UTM zone 14N	6343	NAVD88 height
14RMR335555.las	NAD83(2011) / UTM zone 14N	6343	NAVD88 height
14RMR335570.las	NAD83(2011) / UTM zone 14N	6343	NAVD88 height
14RMR335585.las	NAD83(2011) / UTM zone 14N	6343	NAVD88 height
14RMR335600.las	NAD83(2011) / UTM zone 14N	6343	NAVD88 height
14RMR335615.las	NAD83(2011) / UTM zone 14N	6343	NAVD88 height
14RMR335630.las	NAD83(2011) / UTM zone 14N	6343	NAVD88 height
14RMR335645.las	NAD83(2011) / UTM zone 14N	6343	NAVD88 height
14RMR335660.las	NAD83(2011) / UTM zone 14N	6343	NAVD88 height
14RMR350555.las	NAD83(2011) / UTM zone 14N	6343	NAVD88 height
14RMR350570.las	NAD83(2011) / UTM zone 14N	6343	NAVD88 height
14RMR350585.las	NAD83(2011) / UTM zone 14N	6343	NAVD88 height
14RMR350600.las	NAD83(2011) / UTM zone 14N	6343	NAVD88 height
14RMR350615.las	NAD83(2011) / UTM zone 14N	6343	NAVD88 height
14RMR350630.las	NAD83(2011) / UTM zone 14N	6343	NAVD88 height
14RMR350645.las	NAD83(2011) / UTM zone 14N	6343	NAVD88 height
14RMR350660.las	NAD83(2011) / UTM zone 14N	6343	NAVD88 height
14RMR365555.las	NAD83(2011) / UTM zone 14N	6343	NAVD88 height
14RMR365570.las	NAD83(2011) / UTM zone 14N	6343	NAVD88 height
14RMR365585.las	NAD83(2011) / UTM zone 14N	6343	NAVD88 height
14RMR365600.las	NAD83(2011) / UTM zone 14N	6343	NAVD88 height

DPH-5 Report on Coordinate Reference System - continued

File	Horizontal CRS	EPSG Code	Vertical CRS
14RMR365615.las	NAD83(2011) / UTM zone 14N	6343	NAVD88 height
14RMR365630.las	NAD83(2011) / UTM zone 14N	6343	NAVD88 height
14RMR365645.las	NAD83(2011) / UTM zone 14N	6343	NAVD88 height
14RMR380555.las	NAD83(2011) / UTM zone 14N	6343	NAVD88 height
14RMR380570.las	NAD83(2011) / UTM zone 14N	6343	NAVD88 height
14RMR380585.las	NAD83(2011) / UTM zone 14N	6343	NAVD88 height
14RMR380600.las	NAD83(2011) / UTM zone 14N	6343	NAVD88 height
14RMR380615.las	NAD83(2011) / UTM zone 14N	6343	NAVD88 height
14RMR380630.las	NAD83(2011) / UTM zone 14N	6343	NAVD88 height
14RMR380645.las	NAD83(2011) / UTM zone 14N	6343	NAVD88 height
14RMR395570.las	NAD83(2011) / UTM zone 14N	6343	NAVD88 height
14RMR395585.las	NAD83(2011) / UTM zone 14N	6343	NAVD88 height
14RMR395600.las	NAD83(2011) / UTM zone 14N	6343	NAVD88 height
14RMR395615.las	NAD83(2011) / UTM zone 14N	6343	NAVD88 height
14RMR395630.las	NAD83(2011) / UTM zone 14N	6343	NAVD88 height
14RMR410525.las	NAD83(2011) / UTM zone 14N	6343	NAVD88 height
14RMR410540.las	NAD83(2011) / UTM zone 14N	6343	NAVD88 height
14RMR410555.las	NAD83(2011) / UTM zone 14N	6343	NAVD88 height
14RMR410570.las	NAD83(2011) / UTM zone 14N	6343	NAVD88 height
14RMR410585.las	NAD83(2011) / UTM zone 14N	6343	NAVD88 height
14RMR410600.las	NAD83(2011) / UTM zone 14N	6343	NAVD88 height
14RMR410615.las	NAD83(2011) / UTM zone 14N	6343	NAVD88 height
14RMR410630.las	NAD83(2011) / UTM zone 14N	6343	NAVD88 height
14RMR425525.las	NAD83(2011) / UTM zone 14N	6343	NAVD88 height
14RMR425540.las	NAD83(2011) / UTM zone 14N	6343	NAVD88 height
14RMR425555.las	NAD83(2011) / UTM zone 14N	6343	NAVD88 height
14RMR425570.las	NAD83(2011) / UTM zone 14N	6343	NAVD88 height
14RMR425585.las	NAD83(2011) / UTM zone 14N	6343	NAVD88 height
14RMR425600.las	NAD83(2011) / UTM zone 14N	6343	NAVD88 height
14RMR425615.las	NAD83(2011) / UTM zone 14N	6343	NAVD88 height
14RMR440525.las	NAD83(2011) / UTM zone 14N	6343	NAVD88 height
14RMR440540.las	NAD83(2011) / UTM zone 14N	6343	NAVD88 height

DPH-5 Report on Coordinate Reference System - continued

File	Horizontal CRS	EPSG Code	Vertical CRS
14RMR440555.las	NAD83(2011) / UTM zone 14N	6343	NAVD88 height
14RMR440570.las	NAD83(2011) / UTM zone 14N	6343	NAVD88 height
14RMR440585.las	NAD83(2011) / UTM zone 14N	6343	NAVD88 height
14RMR440600.las	NAD83(2011) / UTM zone 14N	6343	NAVD88 height
14RMR440615.las	NAD83(2011) / UTM zone 14N	6343	NAVD88 height
14RMR455195.las	NAD83(2011) / UTM zone 14N	6343	NAVD88 height
14RMR455210.las	NAD83(2011) / UTM zone 14N	6343	NAVD88 height
14RMR455510.las	NAD83(2011) / UTM zone 14N	6343	NAVD88 height
14RMR455525.las	NAD83(2011) / UTM zone 14N	6343	NAVD88 height
14RMR455540.las	NAD83(2011) / UTM zone 14N	6343	NAVD88 height
14RMR455555.las	NAD83(2011) / UTM zone 14N	6343	NAVD88 height
14RMR455570.las	NAD83(2011) / UTM zone 14N	6343	NAVD88 height
14RMR455585.las	NAD83(2011) / UTM zone 14N	6343	NAVD88 height
14RMR455600.las	NAD83(2011) / UTM zone 14N	6343	NAVD88 height
14RMR470195.las	NAD83(2011) / UTM zone 14N	6343	NAVD88 height
14RMR470210.las	NAD83(2011) / UTM zone 14N	6343	NAVD88 height
14RMR470225.las	NAD83(2011) / UTM zone 14N	6343	NAVD88 height
14RMR470405.las	NAD83(2011) / UTM zone 14N	6343	NAVD88 height
14RMR470420.las	NAD83(2011) / UTM zone 14N	6343	NAVD88 height
14RMR470435.las	NAD83(2011) / UTM zone 14N	6343	NAVD88 height
14RMR470450.las	NAD83(2011) / UTM zone 14N	6343	NAVD88 height
14RMR470465.las	NAD83(2011) / UTM zone 14N	6343	NAVD88 height
14RMR470495.las	NAD83(2011) / UTM zone 14N	6343	NAVD88 height
14RMR470510.las	NAD83(2011) / UTM zone 14N	6343	NAVD88 height
14RMR470525.las	NAD83(2011) / UTM zone 14N	6343	NAVD88 height
14RMR470540.las	NAD83(2011) / UTM zone 14N	6343	NAVD88 height
14RMR470555.las	NAD83(2011) / UTM zone 14N	6343	NAVD88 height
14RMR470570.las	NAD83(2011) / UTM zone 14N	6343	NAVD88 height
14RMR470585.las	NAD83(2011) / UTM zone 14N	6343	NAVD88 height
14RMR470600.las	NAD83(2011) / UTM zone 14N	6343	NAVD88 height
14RMR485195.las	NAD83(2011) / UTM zone 14N	6343	NAVD88 height
14RMR485210.las	NAD83(2011) / UTM zone 14N	6343	NAVD88 height

DPH-5 Report on Coordinate Reference System - continued

File	Horizontal CRS	EPSG Code	Vertical CRS
14RMR485225.las	NAD83(2011) / UTM zone 14N	6343	NAVD88 height
14RMR485240.las	NAD83(2011) / UTM zone 14N	6343	NAVD88 height
14RMR485255.las	NAD83(2011) / UTM zone 14N	6343	NAVD88 height
14RMR485405.las	NAD83(2011) / UTM zone 14N	6343	NAVD88 height
14RMR485420.las	NAD83(2011) / UTM zone 14N	6343	NAVD88 height
14RMR485435.las	NAD83(2011) / UTM zone 14N	6343	NAVD88 height
14RMR485450.las	NAD83(2011) / UTM zone 14N	6343	NAVD88 height
14RMR485465.las	NAD83(2011) / UTM zone 14N	6343	NAVD88 height
14RMR485480.las	NAD83(2011) / UTM zone 14N	6343	NAVD88 height
14RMR485495.las	NAD83(2011) / UTM zone 14N	6343	NAVD88 height
14RMR485510.las	NAD83(2011) / UTM zone 14N	6343	NAVD88 height
14RMR485525.las	NAD83(2011) / UTM zone 14N	6343	NAVD88 height
14RMR485540.las	NAD83(2011) / UTM zone 14N	6343	NAVD88 height
14RMR485555.las	NAD83(2011) / UTM zone 14N	6343	NAVD88 height
14RMR485570.las	NAD83(2011) / UTM zone 14N	6343	NAVD88 height
14RMR485585.las	NAD83(2011) / UTM zone 14N	6343	NAVD88 height
14RMR500150.las	NAD83(2011) / UTM zone 14N	6343	NAVD88 height
14RMR500165.las	NAD83(2011) / UTM zone 14N	6343	NAVD88 height
14RMR500180.las	NAD83(2011) / UTM zone 14N	6343	NAVD88 height
14RMR500195.las	NAD83(2011) / UTM zone 14N	6343	NAVD88 height
14RMR500210.las	NAD83(2011) / UTM zone 14N	6343	NAVD88 height
14RMR500225.las	NAD83(2011) / UTM zone 14N	6343	NAVD88 height
14RMR500240.las	NAD83(2011) / UTM zone 14N	6343	NAVD88 height
14RMR500255.las	NAD83(2011) / UTM zone 14N	6343	NAVD88 height
14RMR500270.las	NAD83(2011) / UTM zone 14N	6343	NAVD88 height
14RMR500285.las	NAD83(2011) / UTM zone 14N	6343	NAVD88 height
14RMR500300.las	NAD83(2011) / UTM zone 14N	6343	NAVD88 height
14RMR500315.las	NAD83(2011) / UTM zone 14N	6343	NAVD88 height
14RMR500330.las	NAD83(2011) / UTM zone 14N	6343	NAVD88 height
14RMR500345.las	NAD83(2011) / UTM zone 14N	6343	NAVD88 height
14RMR500360.las	NAD83(2011) / UTM zone 14N	6343	NAVD88 height
14RMR500405.las	NAD83(2011) / UTM zone 14N	6343	NAVD88 height

DPH-5 Report on Coordinate Reference System - continued

File	Horizontal CRS	EPSG Code	Vertical CRS
14RMR500420.las	NAD83(2011) / UTM zone 14N	6343	NAVD88 height
14RMR500435.las	NAD83(2011) / UTM zone 14N	6343	NAVD88 height
14RMR500450.las	NAD83(2011) / UTM zone 14N	6343	NAVD88 height
14RMR500465.las	NAD83(2011) / UTM zone 14N	6343	NAVD88 height
14RMR500480.las	NAD83(2011) / UTM zone 14N	6343	NAVD88 height
14RMR500495.las	NAD83(2011) / UTM zone 14N	6343	NAVD88 height
14RMR500510.las	NAD83(2011) / UTM zone 14N	6343	NAVD88 height
14RMR500525.las	NAD83(2011) / UTM zone 14N	6343	NAVD88 height
14RMR500540.las	NAD83(2011) / UTM zone 14N	6343	NAVD88 height
14RMR500555.las	NAD83(2011) / UTM zone 14N	6343	NAVD88 height
14RMR500570.las	NAD83(2011) / UTM zone 14N	6343	NAVD88 height
14RMR500585.las	NAD83(2011) / UTM zone 14N	6343	NAVD88 height
14RMR515150.las	NAD83(2011) / UTM zone 14N	6343	NAVD88 height
14RMR515165.las	NAD83(2011) / UTM zone 14N	6343	NAVD88 height
14RMR515180.las	NAD83(2011) / UTM zone 14N	6343	NAVD88 height
14RMR515195.las	NAD83(2011) / UTM zone 14N	6343	NAVD88 height
14RMR515210.las	NAD83(2011) / UTM zone 14N	6343	NAVD88 height
14RMR515225.las	NAD83(2011) / UTM zone 14N	6343	NAVD88 height
14RMR515240.las	NAD83(2011) / UTM zone 14N	6343	NAVD88 height
14RMR515255.las	NAD83(2011) / UTM zone 14N	6343	NAVD88 height
14RMR515270.las	NAD83(2011) / UTM zone 14N	6343	NAVD88 height
14RMR515285.las	NAD83(2011) / UTM zone 14N	6343	NAVD88 height
14RMR515300.las	NAD83(2011) / UTM zone 14N	6343	NAVD88 height
14RMR515315.las	NAD83(2011) / UTM zone 14N	6343	NAVD88 height
14RMR515330.las	NAD83(2011) / UTM zone 14N	6343	NAVD88 height
14RMR515345.las	NAD83(2011) / UTM zone 14N	6343	NAVD88 height
14RMR515360.las	NAD83(2011) / UTM zone 14N	6343	NAVD88 height
14RMR515375.las	NAD83(2011) / UTM zone 14N	6343	NAVD88 height
14RMR515390.las	NAD83(2011) / UTM zone 14N	6343	NAVD88 height
14RMR515405.las	NAD83(2011) / UTM zone 14N	6343	NAVD88 height
14RMR515420.las	NAD83(2011) / UTM zone 14N	6343	NAVD88 height
14RMR515435.las	NAD83(2011) / UTM zone 14N	6343	NAVD88 height

DPH-5 Report on Coordinate Reference System - continued

File	Horizontal CRS	EPSG Code	Vertical CRS
14RMR515450.las	NAD83(2011) / UTM zone 14N	6343	NAVD88 height
14RMR515465.las	NAD83(2011) / UTM zone 14N	6343	NAVD88 height
14RMR515480.las	NAD83(2011) / UTM zone 14N	6343	NAVD88 height
14RMR515495.las	NAD83(2011) / UTM zone 14N	6343	NAVD88 height
14RMR515510.las	NAD83(2011) / UTM zone 14N	6343	NAVD88 height
14RMR515525.las	NAD83(2011) / UTM zone 14N	6343	NAVD88 height
14RMR515540.las	NAD83(2011) / UTM zone 14N	6343	NAVD88 height
14RMR515555.las	NAD83(2011) / UTM zone 14N	6343	NAVD88 height
14RMR515570.las	NAD83(2011) / UTM zone 14N	6343	NAVD88 height
14RMR530150.las	NAD83(2011) / UTM zone 14N	6343	NAVD88 height
14RMR530165.las	NAD83(2011) / UTM zone 14N	6343	NAVD88 height
14RMR530180.las	NAD83(2011) / UTM zone 14N	6343	NAVD88 height
14RMR530195.las	NAD83(2011) / UTM zone 14N	6343	NAVD88 height
14RMR530210.las	NAD83(2011) / UTM zone 14N	6343	NAVD88 height
14RMR530225.las	NAD83(2011) / UTM zone 14N	6343	NAVD88 height
14RMR530240.las	NAD83(2011) / UTM zone 14N	6343	NAVD88 height
14RMR530255.las	NAD83(2011) / UTM zone 14N	6343	NAVD88 height
14RMR530270.las	NAD83(2011) / UTM zone 14N	6343	NAVD88 height
14RMR530285.las	NAD83(2011) / UTM zone 14N	6343	NAVD88 height
14RMR530300.las	NAD83(2011) / UTM zone 14N	6343	NAVD88 height
14RMR530315.las	NAD83(2011) / UTM zone 14N	6343	NAVD88 height
14RMR530330.las	NAD83(2011) / UTM zone 14N	6343	NAVD88 height
14RMR530345.las	NAD83(2011) / UTM zone 14N	6343	NAVD88 height
14RMR530360.las	NAD83(2011) / UTM zone 14N	6343	NAVD88 height
14RMR530375.las	NAD83(2011) / UTM zone 14N	6343	NAVD88 height
14RMR530390.las	NAD83(2011) / UTM zone 14N	6343	NAVD88 height
14RMR530405.las	NAD83(2011) / UTM zone 14N	6343	NAVD88 height
14RMR530420.las	NAD83(2011) / UTM zone 14N	6343	NAVD88 height
14RMR530435.las	NAD83(2011) / UTM zone 14N	6343	NAVD88 height
14RMR530450.las	NAD83(2011) / UTM zone 14N	6343	NAVD88 height
14RMR530465.las	NAD83(2011) / UTM zone 14N	6343	NAVD88 height
14RMR530480.las	NAD83(2011) / UTM zone 14N	6343	NAVD88 height

DPH-5 Report on Coordinate Reference System - continued

File	Horizontal CRS	EPSG Code	Vertical CRS
14RMR530495.las	NAD83(2011) / UTM zone 14N	6343	NAVD88 height
14RMR530510.las	NAD83(2011) / UTM zone 14N	6343	NAVD88 height
14RMR530525.las	NAD83(2011) / UTM zone 14N	6343	NAVD88 height
14RMR530540.las	NAD83(2011) / UTM zone 14N	6343	NAVD88 height
14RMR530555.las	NAD83(2011) / UTM zone 14N	6343	NAVD88 height
14RMR545105.las	NAD83(2011) / UTM zone 14N	6343	NAVD88 height
14RMR545120.las	NAD83(2011) / UTM zone 14N	6343	NAVD88 height
14RMR545135.las	NAD83(2011) / UTM zone 14N	6343	NAVD88 height
14RMR545150.las	NAD83(2011) / UTM zone 14N	6343	NAVD88 height
14RMR545165.las	NAD83(2011) / UTM zone 14N	6343	NAVD88 height
14RMR545180.las	NAD83(2011) / UTM zone 14N	6343	NAVD88 height
14RMR545195.las	NAD83(2011) / UTM zone 14N	6343	NAVD88 height
14RMR545210.las	NAD83(2011) / UTM zone 14N	6343	NAVD88 height
14RMR545225.las	NAD83(2011) / UTM zone 14N	6343	NAVD88 height
14RMR545240.las	NAD83(2011) / UTM zone 14N	6343	NAVD88 height
14RMR545255.las	NAD83(2011) / UTM zone 14N	6343	NAVD88 height
14RMR545270.las	NAD83(2011) / UTM zone 14N	6343	NAVD88 height
14RMR545285.las	NAD83(2011) / UTM zone 14N	6343	NAVD88 height
14RMR545300.las	NAD83(2011) / UTM zone 14N	6343	NAVD88 height
14RMR545315.las	NAD83(2011) / UTM zone 14N	6343	NAVD88 height
14RMR545330.las	NAD83(2011) / UTM zone 14N	6343	NAVD88 height
14RMR545345.las	NAD83(2011) / UTM zone 14N	6343	NAVD88 height
14RMR545360.las	NAD83(2011) / UTM zone 14N	6343	NAVD88 height
14RMR545375.las	NAD83(2011) / UTM zone 14N	6343	NAVD88 height
14RMR545390.las	NAD83(2011) / UTM zone 14N	6343	NAVD88 height
14RMR545405.las	NAD83(2011) / UTM zone 14N	6343	NAVD88 height
14RMR545420.las	NAD83(2011) / UTM zone 14N	6343	NAVD88 height
14RMR545435.las	NAD83(2011) / UTM zone 14N	6343	NAVD88 height
14RMR545450.las	NAD83(2011) / UTM zone 14N	6343	NAVD88 height
14RMR545465.las	NAD83(2011) / UTM zone 14N	6343	NAVD88 height
14RMR545480.las	NAD83(2011) / UTM zone 14N	6343	NAVD88 height
14RMR545495.las	NAD83(2011) / UTM zone 14N	6343	NAVD88 height

DPH-5 Report on Coordinate Reference System

- continued

File	Horizontal CRS	EPSG Code	Vertical CRS
14RMR545510.las	NAD83(2011) / UTM zone 14N	6343	NAVD88 height
14RMR545525.las	NAD83(2011) / UTM zone 14N	6343	NAVD88 height
14RMR545540.las	NAD83(2011) / UTM zone 14N	6343	NAVD88 height
14RMR545555.las	NAD83(2011) / UTM zone 14N	6343	NAVD88 height
14RMR560000.las	NAD83(2011) / UTM zone 14N	6343	NAVD88 height
14RMR560015.las	NAD83(2011) / UTM zone 14N	6343	NAVD88 height
14RMR560030.las	NAD83(2011) / UTM zone 14N	6343	NAVD88 height
14RMR560045.las	NAD83(2011) / UTM zone 14N	6343	NAVD88 height
14RMR560060.las	NAD83(2011) / UTM zone 14N	6343	NAVD88 height
14RMR560075.las	NAD83(2011) / UTM zone 14N	6343	NAVD88 height
14RMR560090.las	NAD83(2011) / UTM zone 14N	6343	NAVD88 height
14RMR560105.las	NAD83(2011) / UTM zone 14N	6343	NAVD88 height
14RMR560120.las	NAD83(2011) / UTM zone 14N	6343	NAVD88 height
14RMR560135.las	NAD83(2011) / UTM zone 14N	6343	NAVD88 height
14RMR560150.las	NAD83(2011) / UTM zone 14N	6343	NAVD88 height
14RMR560165.las	NAD83(2011) / UTM zone 14N	6343	NAVD88 height
14RMR560180.las	NAD83(2011) / UTM zone 14N	6343	NAVD88 height
14RMR560195.las	NAD83(2011) / UTM zone 14N	6343	NAVD88 height
14RMR560210.las	NAD83(2011) / UTM zone 14N	6343	NAVD88 height
14RMR560225.las	NAD83(2011) / UTM zone 14N	6343	NAVD88 height
14RMR560240.las	NAD83(2011) / UTM zone 14N	6343	NAVD88 height
14RMR560255.las	NAD83(2011) / UTM zone 14N	6343	NAVD88 height
14RMR560270.las	NAD83(2011) / UTM zone 14N	6343	NAVD88 height
14RMR560285.las	NAD83(2011) / UTM zone 14N	6343	NAVD88 height
14RMR560300.las	NAD83(2011) / UTM zone 14N	6343	NAVD88 height
14RMR560315.las	NAD83(2011) / UTM zone 14N	6343	NAVD88 height
14RMR560330.las	NAD83(2011) / UTM zone 14N	6343	NAVD88 height
14RMR560345.las	NAD83(2011) / UTM zone 14N	6343	NAVD88 height
14RMR560360.las	NAD83(2011) / UTM zone 14N	6343	NAVD88 height
14RMR560375.las	NAD83(2011) / UTM zone 14N	6343	NAVD88 height
14RMR560390.las	NAD83(2011) / UTM zone 14N	6343	NAVD88 height
14RMR560405.las	NAD83(2011) / UTM zone 14N	6343	NAVD88 height

DPH-5 Report on Coordinate Reference System

- continued

File	Horizontal CRS	EPSG Code	Vertical CRS
14RMR560420.las	NAD83(2011) / UTM zone 14N	6343	NAVD88 height
14RMR560435.las	NAD83(2011) / UTM zone 14N	6343	NAVD88 height
14RMR560450.las	NAD83(2011) / UTM zone 14N	6343	NAVD88 height
14RMR560465.las	NAD83(2011) / UTM zone 14N	6343	NAVD88 height
14RMR560480.las	NAD83(2011) / UTM zone 14N	6343	NAVD88 height
14RMR560495.las	NAD83(2011) / UTM zone 14N	6343	NAVD88 height
14RMR560510.las	NAD83(2011) / UTM zone 14N	6343	NAVD88 height
14RMR560525.las	NAD83(2011) / UTM zone 14N	6343	NAVD88 height
14RMR560540.las	NAD83(2011) / UTM zone 14N	6343	NAVD88 height
14RMR575000.las	NAD83(2011) / UTM zone 14N	6343	NAVD88 height
14RMR575015.las	NAD83(2011) / UTM zone 14N	6343	NAVD88 height
14RMR575030.las	NAD83(2011) / UTM zone 14N	6343	NAVD88 height
14RMR575045.las	NAD83(2011) / UTM zone 14N	6343	NAVD88 height
14RMR575060.las	NAD83(2011) / UTM zone 14N	6343	NAVD88 height
14RMR575075.las	NAD83(2011) / UTM zone 14N	6343	NAVD88 height
14RMR575090.las	NAD83(2011) / UTM zone 14N	6343	NAVD88 height
14RMR575105.las	NAD83(2011) / UTM zone 14N	6343	NAVD88 height
14RMR575120.las	NAD83(2011) / UTM zone 14N	6343	NAVD88 height
14RMR575135.las	NAD83(2011) / UTM zone 14N	6343	NAVD88 height
14RMR575150.las	NAD83(2011) / UTM zone 14N	6343	NAVD88 height
14RMR575165.las	NAD83(2011) / UTM zone 14N	6343	NAVD88 height
14RMR575180.las	NAD83(2011) / UTM zone 14N	6343	NAVD88 height
14RMR575195.las	NAD83(2011) / UTM zone 14N	6343	NAVD88 height
14RMR575210.las	NAD83(2011) / UTM zone 14N	6343	NAVD88 height
14RMR575225.las	NAD83(2011) / UTM zone 14N	6343	NAVD88 height
14RMR575240.las	NAD83(2011) / UTM zone 14N	6343	NAVD88 height
14RMR575255.las	NAD83(2011) / UTM zone 14N	6343	NAVD88 height
14RMR575270.las	NAD83(2011) / UTM zone 14N	6343	NAVD88 height
14RMR575285.las	NAD83(2011) / UTM zone 14N	6343	NAVD88 height
14RMR575300.las	NAD83(2011) / UTM zone 14N	6343	NAVD88 height
14RMR575315.las	NAD83(2011) / UTM zone 14N	6343	NAVD88 height
14RMR575330.las	NAD83(2011) / UTM zone 14N	6343	NAVD88 height

DPH-5 Report on Coordinate Reference System - continued

File	Horizontal CRS	EPSG Code	Vertical CRS
14RMR575345.las	NAD83(2011) / UTM zone 14N	6343	NAVD88 height
14RMR575360.las	NAD83(2011) / UTM zone 14N	6343	NAVD88 height
14RMR575375.las	NAD83(2011) / UTM zone 14N	6343	NAVD88 height
14RMR575390.las	NAD83(2011) / UTM zone 14N	6343	NAVD88 height
14RMR575405.las	NAD83(2011) / UTM zone 14N	6343	NAVD88 height
14RMR575420.las	NAD83(2011) / UTM zone 14N	6343	NAVD88 height
14RMR575435.las	NAD83(2011) / UTM zone 14N	6343	NAVD88 height
14RMR575450.las	NAD83(2011) / UTM zone 14N	6343	NAVD88 height
14RMR575465.las	NAD83(2011) / UTM zone 14N	6343	NAVD88 height
14RMR575480.las	NAD83(2011) / UTM zone 14N	6343	NAVD88 height
14RMR575495.las	NAD83(2011) / UTM zone 14N	6343	NAVD88 height
14RMR590000.las	NAD83(2011) / UTM zone 14N	6343	NAVD88 height
14RMR590015.las	NAD83(2011) / UTM zone 14N	6343	NAVD88 height
14RMR590030.las	NAD83(2011) / UTM zone 14N	6343	NAVD88 height
14RMR590045.las	NAD83(2011) / UTM zone 14N	6343	NAVD88 height
14RMR590060.las	NAD83(2011) / UTM zone 14N	6343	NAVD88 height
14RMR590075.las	NAD83(2011) / UTM zone 14N	6343	NAVD88 height
14RMR590090.las	NAD83(2011) / UTM zone 14N	6343	NAVD88 height
14RMR590105.las	NAD83(2011) / UTM zone 14N	6343	NAVD88 height
14RMR590120.las	NAD83(2011) / UTM zone 14N	6343	NAVD88 height
14RMR590135.las	NAD83(2011) / UTM zone 14N	6343	NAVD88 height
14RMR590150.las	NAD83(2011) / UTM zone 14N	6343	NAVD88 height
14RMR590165.las	NAD83(2011) / UTM zone 14N	6343	NAVD88 height
14RMR590180.las	NAD83(2011) / UTM zone 14N	6343	NAVD88 height
14RMR590195.las	NAD83(2011) / UTM zone 14N	6343	NAVD88 height
14RMR590210.las	NAD83(2011) / UTM zone 14N	6343	NAVD88 height
14RMR590225.las	NAD83(2011) / UTM zone 14N	6343	NAVD88 height
14RMR590240.las	NAD83(2011) / UTM zone 14N	6343	NAVD88 height
14RMR590255.las	NAD83(2011) / UTM zone 14N	6343	NAVD88 height
14RMR590270.las	NAD83(2011) / UTM zone 14N	6343	NAVD88 height
14RMR590285.las	NAD83(2011) / UTM zone 14N	6343	NAVD88 height
14RMR590300.las	NAD83(2011) / UTM zone 14N	6343	NAVD88 height

DPH-5 Report on Coordinate Reference System - continued

File	Horizontal CRS	EPSG Code	Vertical CRS
14RMR590315.las	NAD83(2011) / UTM zone 14N	6343	NAVD88 height
14RMR590330.las	NAD83(2011) / UTM zone 14N	6343	NAVD88 height
14RMR590345.las	NAD83(2011) / UTM zone 14N	6343	NAVD88 height
14RMR590360.las	NAD83(2011) / UTM zone 14N	6343	NAVD88 height
14RMR590375.las	NAD83(2011) / UTM zone 14N	6343	NAVD88 height
14RMR590390.las	NAD83(2011) / UTM zone 14N	6343	NAVD88 height
14RMR590405.las	NAD83(2011) / UTM zone 14N	6343	NAVD88 height
14RMR590420.las	NAD83(2011) / UTM zone 14N	6343	NAVD88 height
14RMR590435.las	NAD83(2011) / UTM zone 14N	6343	NAVD88 height
14RMR590450.las	NAD83(2011) / UTM zone 14N	6343	NAVD88 height
14RMR605000.las	NAD83(2011) / UTM zone 14N	6343	NAVD88 height
14RMR605015.las	NAD83(2011) / UTM zone 14N	6343	NAVD88 height
14RMR605030.las	NAD83(2011) / UTM zone 14N	6343	NAVD88 height
14RMR605045.las	NAD83(2011) / UTM zone 14N	6343	NAVD88 height
14RMR605060.las	NAD83(2011) / UTM zone 14N	6343	NAVD88 height
14RMR605075.las	NAD83(2011) / UTM zone 14N	6343	NAVD88 height
14RMR605090.las	NAD83(2011) / UTM zone 14N	6343	NAVD88 height
14RMR605105.las	NAD83(2011) / UTM zone 14N	6343	NAVD88 height
14RMR605120.las	NAD83(2011) / UTM zone 14N	6343	NAVD88 height
14RMR605135.las	NAD83(2011) / UTM zone 14N	6343	NAVD88 height
14RMR605150.las	NAD83(2011) / UTM zone 14N	6343	NAVD88 height
14RMR605165.las	NAD83(2011) / UTM zone 14N	6343	NAVD88 height
14RMR605180.las	NAD83(2011) / UTM zone 14N	6343	NAVD88 height
14RMR605195.las	NAD83(2011) / UTM zone 14N	6343	NAVD88 height
14RMR605210.las	NAD83(2011) / UTM zone 14N	6343	NAVD88 height
14RMR605225.las	NAD83(2011) / UTM zone 14N	6343	NAVD88 height
14RMR605240.las	NAD83(2011) / UTM zone 14N	6343	NAVD88 height
14RMR605255.las	NAD83(2011) / UTM zone 14N	6343	NAVD88 height
14RMR605270.las	NAD83(2011) / UTM zone 14N	6343	NAVD88 height
14RMR605285.las	NAD83(2011) / UTM zone 14N	6343	NAVD88 height
14RMR605300.las	NAD83(2011) / UTM zone 14N	6343	NAVD88 height
14RMR605315.las	NAD83(2011) / UTM zone 14N	6343	NAVD88 height

DPH-5 Report on Coordinate Reference System - continued

File	Horizontal CRS	EPSG Code	Vertical CRS
14RMR605330.las	NAD83(2011) / UTM zone 14N	6343	NAVD88 height
14RMR605345.las	NAD83(2011) / UTM zone 14N	6343	NAVD88 height
14RMR605360.las	NAD83(2011) / UTM zone 14N	6343	NAVD88 height
14RMR605375.las	NAD83(2011) / UTM zone 14N	6343	NAVD88 height
14RMR605390.las	NAD83(2011) / UTM zone 14N	6343	NAVD88 height
14RMR605405.las	NAD83(2011) / UTM zone 14N	6343	NAVD88 height
14RMR620000.las	NAD83(2011) / UTM zone 14N	6343	NAVD88 height
14RMR620015.las	NAD83(2011) / UTM zone 14N	6343	NAVD88 height
14RMR620030.las	NAD83(2011) / UTM zone 14N	6343	NAVD88 height
14RMR620045.las	NAD83(2011) / UTM zone 14N	6343	NAVD88 height
14RMR620060.las	NAD83(2011) / UTM zone 14N	6343	NAVD88 height
14RMR620075.las	NAD83(2011) / UTM zone 14N	6343	NAVD88 height
14RMR620090.las	NAD83(2011) / UTM zone 14N	6343	NAVD88 height
14RMR620105.las	NAD83(2011) / UTM zone 14N	6343	NAVD88 height
14RMR620120.las	NAD83(2011) / UTM zone 14N	6343	NAVD88 height
14RMR620135.las	NAD83(2011) / UTM zone 14N	6343	NAVD88 height
14RMR620150.las	NAD83(2011) / UTM zone 14N	6343	NAVD88 height
14RMR620165.las	NAD83(2011) / UTM zone 14N	6343	NAVD88 height
14RMR620180.las	NAD83(2011) / UTM zone 14N	6343	NAVD88 height
14RMR620195.las	NAD83(2011) / UTM zone 14N	6343	NAVD88 height
14RMR620210.las	NAD83(2011) / UTM zone 14N	6343	NAVD88 height
14RMR620225.las	NAD83(2011) / UTM zone 14N	6343	NAVD88 height
14RMR620240.las	NAD83(2011) / UTM zone 14N	6343	NAVD88 height
14RMR620255.las	NAD83(2011) / UTM zone 14N	6343	NAVD88 height
14RMR620270.las	NAD83(2011) / UTM zone 14N	6343	NAVD88 height
14RMR620285.las	NAD83(2011) / UTM zone 14N	6343	NAVD88 height
14RMR620300.las	NAD83(2011) / UTM zone 14N	6343	NAVD88 height
14RMR620315.las	NAD83(2011) / UTM zone 14N	6343	NAVD88 height
14RMR620330.las	NAD83(2011) / UTM zone 14N	6343	NAVD88 height
14RMR620345.las	NAD83(2011) / UTM zone 14N	6343	NAVD88 height
14RMR620360.las	NAD83(2011) / UTM zone 14N	6343	NAVD88 height
14RMR620375.las	NAD83(2011) / UTM zone 14N	6343	NAVD88 height

DPH-5 Report on Coordinate Reference System - continued

File	Horizontal CRS	EPSG Code	Vertical CRS
14RMR620390.las	NAD83(2011) / UTM zone 14N	6343	NAVD88 height
14RMR620405.las	NAD83(2011) / UTM zone 14N	6343	NAVD88 height
14RMR635000.las	NAD83(2011) / UTM zone 14N	6343	NAVD88 height
14RMR635015.las	NAD83(2011) / UTM zone 14N	6343	NAVD88 height
14RMR635030.las	NAD83(2011) / UTM zone 14N	6343	NAVD88 height
14RMR635045.las	NAD83(2011) / UTM zone 14N	6343	NAVD88 height
14RMR635060.las	NAD83(2011) / UTM zone 14N	6343	NAVD88 height
14RMR635075.las	NAD83(2011) / UTM zone 14N	6343	NAVD88 height
14RMR635090.las	NAD83(2011) / UTM zone 14N	6343	NAVD88 height
14RMR635105.las	NAD83(2011) / UTM zone 14N	6343	NAVD88 height
14RMR635120.las	NAD83(2011) / UTM zone 14N	6343	NAVD88 height
14RMR635135.las	NAD83(2011) / UTM zone 14N	6343	NAVD88 height
14RMR635150.las	NAD83(2011) / UTM zone 14N	6343	NAVD88 height
14RMR635165.las	NAD83(2011) / UTM zone 14N	6343	NAVD88 height
14RMR635180.las	NAD83(2011) / UTM zone 14N	6343	NAVD88 height
14RMR635195.las	NAD83(2011) / UTM zone 14N	6343	NAVD88 height
14RMR635210.las	NAD83(2011) / UTM zone 14N	6343	NAVD88 height
14RMR635225.las	NAD83(2011) / UTM zone 14N	6343	NAVD88 height
14RMR635240.las	NAD83(2011) / UTM zone 14N	6343	NAVD88 height
14RMR635255.las	NAD83(2011) / UTM zone 14N	6343	NAVD88 height
14RMR635270.las	NAD83(2011) / UTM zone 14N	6343	NAVD88 height
14RMR635285.las	NAD83(2011) / UTM zone 14N	6343	NAVD88 height
14RMR635300.las	NAD83(2011) / UTM zone 14N	6343	NAVD88 height
14RMR635315.las	NAD83(2011) / UTM zone 14N	6343	NAVD88 height
14RMR635330.las	NAD83(2011) / UTM zone 14N	6343	NAVD88 height
14RMR635345.las	NAD83(2011) / UTM zone 14N	6343	NAVD88 height
14RMR635360.las	NAD83(2011) / UTM zone 14N	6343	NAVD88 height
14RMR635375.las	NAD83(2011) / UTM zone 14N	6343	NAVD88 height
14RMR635390.las	NAD83(2011) / UTM zone 14N	6343	NAVD88 height
14RMR635405.las	NAD83(2011) / UTM zone 14N	6343	NAVD88 height
14RMR650000.las	NAD83(2011) / UTM zone 14N	6343	NAVD88 height
14RMR650015.las	NAD83(2011) / UTM zone 14N	6343	NAVD88 height

DPH-5 Report on Coordinate Reference System - continued

File	Horizontal CRS	EPSG Code	Vertical CRS
14RMR650030.las	NAD83(2011) / UTM zone 14N	6343	NAVD88 height
14RMR650045.las	NAD83(2011) / UTM zone 14N	6343	NAVD88 height
14RMR650060.las	NAD83(2011) / UTM zone 14N	6343	NAVD88 height
14RMR650075.las	NAD83(2011) / UTM zone 14N	6343	NAVD88 height
14RMR650090.las	NAD83(2011) / UTM zone 14N	6343	NAVD88 height
14RMR650105.las	NAD83(2011) / UTM zone 14N	6343	NAVD88 height
14RMR650120.las	NAD83(2011) / UTM zone 14N	6343	NAVD88 height
14RMR650135.las	NAD83(2011) / UTM zone 14N	6343	NAVD88 height
14RMR650150.las	NAD83(2011) / UTM zone 14N	6343	NAVD88 height
14RMR650165.las	NAD83(2011) / UTM zone 14N	6343	NAVD88 height
14RMR650180.las	NAD83(2011) / UTM zone 14N	6343	NAVD88 height
14RMR650195.las	NAD83(2011) / UTM zone 14N	6343	NAVD88 height
14RMR650210.las	NAD83(2011) / UTM zone 14N	6343	NAVD88 height
14RMR650225.las	NAD83(2011) / UTM zone 14N	6343	NAVD88 height
14RMR650240.las	NAD83(2011) / UTM zone 14N	6343	NAVD88 height
14RMR650255.las	NAD83(2011) / UTM zone 14N	6343	NAVD88 height
14RMR650270.las	NAD83(2011) / UTM zone 14N	6343	NAVD88 height
14RMR650285.las	NAD83(2011) / UTM zone 14N	6343	NAVD88 height
14RMR650300.las	NAD83(2011) / UTM zone 14N	6343	NAVD88 height
14RMR650315.las	NAD83(2011) / UTM zone 14N	6343	NAVD88 height
14RMR650330.las	NAD83(2011) / UTM zone 14N	6343	NAVD88 height
14RMR650345.las	NAD83(2011) / UTM zone 14N	6343	NAVD88 height
14RMR650360.las	NAD83(2011) / UTM zone 14N	6343	NAVD88 height
14RMR650375.las	NAD83(2011) / UTM zone 14N	6343	NAVD88 height
14RMR650390.las	NAD83(2011) / UTM zone 14N	6343	NAVD88 height
14RMR650405.las	NAD83(2011) / UTM zone 14N	6343	NAVD88 height
14RMR665000.las	NAD83(2011) / UTM zone 14N	6343	NAVD88 height
14RMR665015.las	NAD83(2011) / UTM zone 14N	6343	NAVD88 height
14RMR665030.las	NAD83(2011) / UTM zone 14N	6343	NAVD88 height
14RMR665045.las	NAD83(2011) / UTM zone 14N	6343	NAVD88 height
14RMR665060.las	NAD83(2011) / UTM zone 14N	6343	NAVD88 height
14RMR665075.las	NAD83(2011) / UTM zone 14N	6343	NAVD88 height

DPH-5 Report on Coordinate Reference System - continued

File	Horizontal CRS	EPSG Code	Vertical CRS
14RMR665090.las	NAD83(2011) / UTM zone 14N	6343	NAVD88 height
14RMR665105.las	NAD83(2011) / UTM zone 14N	6343	NAVD88 height
14RMR665120.las	NAD83(2011) / UTM zone 14N	6343	NAVD88 height
14RMR665135.las	NAD83(2011) / UTM zone 14N	6343	NAVD88 height
14RMR665150.las	NAD83(2011) / UTM zone 14N	6343	NAVD88 height
14RMR665165.las	NAD83(2011) / UTM zone 14N	6343	NAVD88 height
14RMR665180.las	NAD83(2011) / UTM zone 14N	6343	NAVD88 height
14RMR665195.las	NAD83(2011) / UTM zone 14N	6343	NAVD88 height
14RMR665210.las	NAD83(2011) / UTM zone 14N	6343	NAVD88 height
14RMR665225.las	NAD83(2011) / UTM zone 14N	6343	NAVD88 height
14RMR665240.las	NAD83(2011) / UTM zone 14N	6343	NAVD88 height
14RMR665255.las	NAD83(2011) / UTM zone 14N	6343	NAVD88 height
14RMR665270.las	NAD83(2011) / UTM zone 14N	6343	NAVD88 height
14RMR665285.las	NAD83(2011) / UTM zone 14N	6343	NAVD88 height
14RMR665300.las	NAD83(2011) / UTM zone 14N	6343	NAVD88 height
14RMR665315.las	NAD83(2011) / UTM zone 14N	6343	NAVD88 height
14RMR665330.las	NAD83(2011) / UTM zone 14N	6343	NAVD88 height
14RMR665345.las	NAD83(2011) / UTM zone 14N	6343	NAVD88 height
14RMR665360.las	NAD83(2011) / UTM zone 14N	6343	NAVD88 height
14RMR665375.las	NAD83(2011) / UTM zone 14N	6343	NAVD88 height
14RMR680000.las	NAD83(2011) / UTM zone 14N	6343	NAVD88 height
14RMR680015.las	NAD83(2011) / UTM zone 14N	6343	NAVD88 height
14RMR680030.las	NAD83(2011) / UTM zone 14N	6343	NAVD88 height
14RMR680045.las	NAD83(2011) / UTM zone 14N	6343	NAVD88 height
14RMR680060.las	NAD83(2011) / UTM zone 14N	6343	NAVD88 height
14RMR680075.las	NAD83(2011) / UTM zone 14N	6343	NAVD88 height
14RMR680090.las	NAD83(2011) / UTM zone 14N	6343	NAVD88 height
14RMR680105.las	NAD83(2011) / UTM zone 14N	6343	NAVD88 height
14RMR680120.las	NAD83(2011) / UTM zone 14N	6343	NAVD88 height
14RMR680135.las	NAD83(2011) / UTM zone 14N	6343	NAVD88 height
14RMR680150.las	NAD83(2011) / UTM zone 14N	6343	NAVD88 height
14RMR680165.las	NAD83(2011) / UTM zone 14N	6343	NAVD88 height

DPH-5 Report on Coordinate Reference System - continued

File	Horizontal CRS	EPSG Code	Vertical CRS
14RMR680180.las	NAD83(2011) / UTM zone 14N	6343	NAVD88 height
14RMR680195.las	NAD83(2011) / UTM zone 14N	6343	NAVD88 height
14RMR680210.las	NAD83(2011) / UTM zone 14N	6343	NAVD88 height
14RMR680225.las	NAD83(2011) / UTM zone 14N	6343	NAVD88 height
14RMR680240.las	NAD83(2011) / UTM zone 14N	6343	NAVD88 height
14RMR680255.las	NAD83(2011) / UTM zone 14N	6343	NAVD88 height
14RMR680270.las	NAD83(2011) / UTM zone 14N	6343	NAVD88 height
14RMR680285.las	NAD83(2011) / UTM zone 14N	6343	NAVD88 height
14RMR680300.las	NAD83(2011) / UTM zone 14N	6343	NAVD88 height
14RMR680315.las	NAD83(2011) / UTM zone 14N	6343	NAVD88 height
14RMR680330.las	NAD83(2011) / UTM zone 14N	6343	NAVD88 height
14RMR680345.las	NAD83(2011) / UTM zone 14N	6343	NAVD88 height
14RMR680360.las	NAD83(2011) / UTM zone 14N	6343	NAVD88 height
14RMR680375.las	NAD83(2011) / UTM zone 14N	6343	NAVD88 height
14RMR695000.las	NAD83(2011) / UTM zone 14N	6343	NAVD88 height
14RMR695015.las	NAD83(2011) / UTM zone 14N	6343	NAVD88 height
14RMR695030.las	NAD83(2011) / UTM zone 14N	6343	NAVD88 height
14RMR695045.las	NAD83(2011) / UTM zone 14N	6343	NAVD88 height
14RMR695060.las	NAD83(2011) / UTM zone 14N	6343	NAVD88 height
14RMR695075.las	NAD83(2011) / UTM zone 14N	6343	NAVD88 height
14RMR695090.las	NAD83(2011) / UTM zone 14N	6343	NAVD88 height
14RMR695105.las	NAD83(2011) / UTM zone 14N	6343	NAVD88 height
14RMR695120.las	NAD83(2011) / UTM zone 14N	6343	NAVD88 height
14RMR695135.las	NAD83(2011) / UTM zone 14N	6343	NAVD88 height
14RMR695150.las	NAD83(2011) / UTM zone 14N	6343	NAVD88 height
14RMR695165.las	NAD83(2011) / UTM zone 14N	6343	NAVD88 height
14RMR695180.las	NAD83(2011) / UTM zone 14N	6343	NAVD88 height
14RMR695195.las	NAD83(2011) / UTM zone 14N	6343	NAVD88 height
14RMR695210.las	NAD83(2011) / UTM zone 14N	6343	NAVD88 height
14RMR695225.las	NAD83(2011) / UTM zone 14N	6343	NAVD88 height
14RMR695240.las	NAD83(2011) / UTM zone 14N	6343	NAVD88 height
14RMR695255.las	NAD83(2011) / UTM zone 14N	6343	NAVD88 height

DPH-5 Report on Coordinate Reference System

- continued

File	Horizontal CRS	EPSG Code	Vertical CRS
14RMR695270.las	NAD83(2011) / UTM zone 14N	6343	NAVD88 height
14RMR695285.las	NAD83(2011) / UTM zone 14N	6343	NAVD88 height
14RMR695300.las	NAD83(2011) / UTM zone 14N	6343	NAVD88 height
14RMR695315.las	NAD83(2011) / UTM zone 14N	6343	NAVD88 height
14RMR695330.las	NAD83(2011) / UTM zone 14N	6343	NAVD88 height
14RMR695345.las	NAD83(2011) / UTM zone 14N	6343	NAVD88 height
14RMR710000.las	NAD83(2011) / UTM zone 14N	6343	NAVD88 height
14RMR710015.las	NAD83(2011) / UTM zone 14N	6343	NAVD88 height
14RMR710030.las	NAD83(2011) / UTM zone 14N	6343	NAVD88 height
14RMR710045.las	NAD83(2011) / UTM zone 14N	6343	NAVD88 height
14RMR710060.las	NAD83(2011) / UTM zone 14N	6343	NAVD88 height
14RMR710075.las	NAD83(2011) / UTM zone 14N	6343	NAVD88 height
14RMR710090.las	NAD83(2011) / UTM zone 14N	6343	NAVD88 height
14RMR710105.las	NAD83(2011) / UTM zone 14N	6343	NAVD88 height
14RMR710120.las	NAD83(2011) / UTM zone 14N	6343	NAVD88 height
14RMR710135.las	NAD83(2011) / UTM zone 14N	6343	NAVD88 height
14RMR710150.las	NAD83(2011) / UTM zone 14N	6343	NAVD88 height
14RMR710165.las	NAD83(2011) / UTM zone 14N	6343	NAVD88 height
14RMR710180.las	NAD83(2011) / UTM zone 14N	6343	NAVD88 height
14RMR710195.las	NAD83(2011) / UTM zone 14N	6343	NAVD88 height
14RMR710210.las	NAD83(2011) / UTM zone 14N	6343	NAVD88 height
14RMR710225.las	NAD83(2011) / UTM zone 14N	6343	NAVD88 height
14RMR710240.las	NAD83(2011) / UTM zone 14N	6343	NAVD88 height
14RMR710255.las	NAD83(2011) / UTM zone 14N	6343	NAVD88 height
14RMR710270.las	NAD83(2011) / UTM zone 14N	6343	NAVD88 height
14RMR710285.las	NAD83(2011) / UTM zone 14N	6343	NAVD88 height
14RMR710300.las	NAD83(2011) / UTM zone 14N	6343	NAVD88 height
14RMR710315.las	NAD83(2011) / UTM zone 14N	6343	NAVD88 height
14RMR710330.las	NAD83(2011) / UTM zone 14N	6343	NAVD88 height
14RMR710345.las	NAD83(2011) / UTM zone 14N	6343	NAVD88 height
14RMR725000.las	NAD83(2011) / UTM zone 14N	6343	NAVD88 height
14RMR725015.las	NAD83(2011) / UTM zone 14N	6343	NAVD88 height

DPH-5 Report on Coordinate Reference System - continued

File	Horizontal CRS	EPSG Code	Vertical CRS
14RMR725030.las	NAD83(2011) / UTM zone 14N	6343	NAVD88 height
14RMR725045.las	NAD83(2011) / UTM zone 14N	6343	NAVD88 height
14RMR725060.las	NAD83(2011) / UTM zone 14N	6343	NAVD88 height
14RMR725075.las	NAD83(2011) / UTM zone 14N	6343	NAVD88 height
14RMR725090.las	NAD83(2011) / UTM zone 14N	6343	NAVD88 height
14RMR725105.las	NAD83(2011) / UTM zone 14N	6343	NAVD88 height
14RMR725120.las	NAD83(2011) / UTM zone 14N	6343	NAVD88 height
14RMR725135.las	NAD83(2011) / UTM zone 14N	6343	NAVD88 height
14RMR725150.las	NAD83(2011) / UTM zone 14N	6343	NAVD88 height
14RMR725165.las	NAD83(2011) / UTM zone 14N	6343	NAVD88 height
14RMR725180.las	NAD83(2011) / UTM zone 14N	6343	NAVD88 height
14RMR725195.las	NAD83(2011) / UTM zone 14N	6343	NAVD88 height
14RMR725210.las	NAD83(2011) / UTM zone 14N	6343	NAVD88 height
14RMR725225.las	NAD83(2011) / UTM zone 14N	6343	NAVD88 height
14RMR725240.las	NAD83(2011) / UTM zone 14N	6343	NAVD88 height
14RMR725255.las	NAD83(2011) / UTM zone 14N	6343	NAVD88 height
14RMR725270.las	NAD83(2011) / UTM zone 14N	6343	NAVD88 height
14RMR725285.las	NAD83(2011) / UTM zone 14N	6343	NAVD88 height
14RMR725300.las	NAD83(2011) / UTM zone 14N	6343	NAVD88 height
14RMR725315.las	NAD83(2011) / UTM zone 14N	6343	NAVD88 height
14RMR725330.las	NAD83(2011) / UTM zone 14N	6343	NAVD88 height
14RMR725345.las	NAD83(2011) / UTM zone 14N	6343	NAVD88 height
14RMR740000.las	NAD83(2011) / UTM zone 14N	6343	NAVD88 height
14RMR740015.las	NAD83(2011) / UTM zone 14N	6343	NAVD88 height
14RMR740030.las	NAD83(2011) / UTM zone 14N	6343	NAVD88 height
14RMR740045.las	NAD83(2011) / UTM zone 14N	6343	NAVD88 height
14RMR740060.las	NAD83(2011) / UTM zone 14N	6343	NAVD88 height
14RMR740075.las	NAD83(2011) / UTM zone 14N	6343	NAVD88 height
14RMR740090.las	NAD83(2011) / UTM zone 14N	6343	NAVD88 height
14RMR740105.las	NAD83(2011) / UTM zone 14N	6343	NAVD88 height
14RMR740120.las	NAD83(2011) / UTM zone 14N	6343	NAVD88 height
14RMR740135.las	NAD83(2011) / UTM zone 14N	6343	NAVD88 height

DPH-5 Report on Coordinate Reference System

- continued

File	Horizontal CRS	EPSG Code	Vertical CRS
14RMR740150.las	NAD83(2011) / UTM zone 14N	6343	NAVD88 height
14RMR740165.las	NAD83(2011) / UTM zone 14N	6343	NAVD88 height
14RMR740180.las	NAD83(2011) / UTM zone 14N	6343	NAVD88 height
14RMR740195.las	NAD83(2011) / UTM zone 14N	6343	NAVD88 height
14RMR740210.las	NAD83(2011) / UTM zone 14N	6343	NAVD88 height
14RMR740225.las	NAD83(2011) / UTM zone 14N	6343	NAVD88 height
14RMR740240.las	NAD83(2011) / UTM zone 14N	6343	NAVD88 height
14RMR740255.las	NAD83(2011) / UTM zone 14N	6343	NAVD88 height
14RMR740270.las	NAD83(2011) / UTM zone 14N	6343	NAVD88 height
14RMR740285.las	NAD83(2011) / UTM zone 14N	6343	NAVD88 height
14RMR740300.las	NAD83(2011) / UTM zone 14N	6343	NAVD88 height
14RMR740315.las	NAD83(2011) / UTM zone 14N	6343	NAVD88 height
14RMR740330.las	NAD83(2011) / UTM zone 14N	6343	NAVD88 height
14RMR740345.las	NAD83(2011) / UTM zone 14N	6343	NAVD88 height
14RMR755000.las	NAD83(2011) / UTM zone 14N	6343	NAVD88 height
14RMR755015.las	NAD83(2011) / UTM zone 14N	6343	NAVD88 height
14RMR755030.las	NAD83(2011) / UTM zone 14N	6343	NAVD88 height
14RMR755045.las	NAD83(2011) / UTM zone 14N	6343	NAVD88 height
14RMR755060.las	NAD83(2011) / UTM zone 14N	6343	NAVD88 height
14RMR755075.las	NAD83(2011) / UTM zone 14N	6343	NAVD88 height
14RMR755090.las	NAD83(2011) / UTM zone 14N	6343	NAVD88 height
14RMR755105.las	NAD83(2011) / UTM zone 14N	6343	NAVD88 height
14RMR755120.las	NAD83(2011) / UTM zone 14N	6343	NAVD88 height
14RMR755135.las	NAD83(2011) / UTM zone 14N	6343	NAVD88 height
14RMR755150.las	NAD83(2011) / UTM zone 14N	6343	NAVD88 height
14RMR755165.las	NAD83(2011) / UTM zone 14N	6343	NAVD88 height
14RMR755180.las	NAD83(2011) / UTM zone 14N	6343	NAVD88 height
14RMR755195.las	NAD83(2011) / UTM zone 14N	6343	NAVD88 height
14RMR755210.las	NAD83(2011) / UTM zone 14N	6343	NAVD88 height
14RMR755225.las	NAD83(2011) / UTM zone 14N	6343	NAVD88 height
14RMR755240.las	NAD83(2011) / UTM zone 14N	6343	NAVD88 height
14RMR755255.las	NAD83(2011) / UTM zone 14N	6343	NAVD88 height

DPH-5 Report on Coordinate Reference System

- continued

File	Horizontal CRS	EPSG Code	Vertical CRS
14RMR755270.las	NAD83(2011) / UTM zone 14N	6343	NAVD88 height
14RMR755285.las	NAD83(2011) / UTM zone 14N	6343	NAVD88 height
14RMR755300.las	NAD83(2011) / UTM zone 14N	6343	NAVD88 height
14RMR755315.las	NAD83(2011) / UTM zone 14N	6343	NAVD88 height
14RMR770000.las	NAD83(2011) / UTM zone 14N	6343	NAVD88 height
14RMR770015.las	NAD83(2011) / UTM zone 14N	6343	NAVD88 height
14RMR770030.las	NAD83(2011) / UTM zone 14N	6343	NAVD88 height
14RMR770045.las	NAD83(2011) / UTM zone 14N	6343	NAVD88 height
14RMR770060.las	NAD83(2011) / UTM zone 14N	6343	NAVD88 height
14RMR770075.las	NAD83(2011) / UTM zone 14N	6343	NAVD88 height
14RMR770090.las	NAD83(2011) / UTM zone 14N	6343	NAVD88 height
14RMR770105.las	NAD83(2011) / UTM zone 14N	6343	NAVD88 height
14RMR770120.las	NAD83(2011) / UTM zone 14N	6343	NAVD88 height
14RMR770135.las	NAD83(2011) / UTM zone 14N	6343	NAVD88 height
14RMR770150.las	NAD83(2011) / UTM zone 14N	6343	NAVD88 height
14RMR770165.las	NAD83(2011) / UTM zone 14N	6343	NAVD88 height
14RMR770180.las	NAD83(2011) / UTM zone 14N	6343	NAVD88 height
14RMR770195.las	NAD83(2011) / UTM zone 14N	6343	NAVD88 height
14RMR770210.las	NAD83(2011) / UTM zone 14N	6343	NAVD88 height
14RMR770225.las	NAD83(2011) / UTM zone 14N	6343	NAVD88 height
14RMR770240.las	NAD83(2011) / UTM zone 14N	6343	NAVD88 height
14RMR770255.las	NAD83(2011) / UTM zone 14N	6343	NAVD88 height
14RMR770270.las	NAD83(2011) / UTM zone 14N	6343	NAVD88 height
14RMR770285.las	NAD83(2011) / UTM zone 14N	6343	NAVD88 height
14RMR770300.las	NAD83(2011) / UTM zone 14N	6343	NAVD88 height
14RMR770315.las	NAD83(2011) / UTM zone 14N	6343	NAVD88 height
14RMR785000.las	NAD83(2011) / UTM zone 14N	6343	NAVD88 height
14RMR785015.las	NAD83(2011) / UTM zone 14N	6343	NAVD88 height
14RMR785030.las	NAD83(2011) / UTM zone 14N	6343	NAVD88 height
14RMR785045.las	NAD83(2011) / UTM zone 14N	6343	NAVD88 height
14RMR785060.las	NAD83(2011) / UTM zone 14N	6343	NAVD88 height
14RMR785075.las	NAD83(2011) / UTM zone 14N	6343	NAVD88 height

DPH-5 Report on Coordinate Reference System - continued

File	Horizontal CRS	EPSG Code	Vertical CRS
14RMR785090.las	NAD83(2011) / UTM zone 14N	6343	NAVD88 height
14RMR785105.las	NAD83(2011) / UTM zone 14N	6343	NAVD88 height
14RMR785120.las	NAD83(2011) / UTM zone 14N	6343	NAVD88 height
14RMR785135.las	NAD83(2011) / UTM zone 14N	6343	NAVD88 height
14RMR785150.las	NAD83(2011) / UTM zone 14N	6343	NAVD88 height
14RMR785165.las	NAD83(2011) / UTM zone 14N	6343	NAVD88 height
14RMR785180.las	NAD83(2011) / UTM zone 14N	6343	NAVD88 height
14RMR785195.las	NAD83(2011) / UTM zone 14N	6343	NAVD88 height
14RMR785210.las	NAD83(2011) / UTM zone 14N	6343	NAVD88 height
14RMR785225.las	NAD83(2011) / UTM zone 14N	6343	NAVD88 height
14RMR785240.las	NAD83(2011) / UTM zone 14N	6343	NAVD88 height
14RMR785255.las	NAD83(2011) / UTM zone 14N	6343	NAVD88 height
14RMR785270.las	NAD83(2011) / UTM zone 14N	6343	NAVD88 height
14RMR785285.las	NAD83(2011) / UTM zone 14N	6343	NAVD88 height
14RMR785300.las	NAD83(2011) / UTM zone 14N	6343	NAVD88 height
14RMR785315.las	NAD83(2011) / UTM zone 14N	6343	NAVD88 height
14RMR800000.las	NAD83(2011) / UTM zone 14N	6343	NAVD88 height
14RMR800015.las	NAD83(2011) / UTM zone 14N	6343	NAVD88 height
14RMR800030.las	NAD83(2011) / UTM zone 14N	6343	NAVD88 height
14RMR800045.las	NAD83(2011) / UTM zone 14N	6343	NAVD88 height
14RMR800060.las	NAD83(2011) / UTM zone 14N	6343	NAVD88 height
14RMR800075.las	NAD83(2011) / UTM zone 14N	6343	NAVD88 height
14RMR800090.las	NAD83(2011) / UTM zone 14N	6343	NAVD88 height
14RMR800105.las	NAD83(2011) / UTM zone 14N	6343	NAVD88 height
14RMR800120.las	NAD83(2011) / UTM zone 14N	6343	NAVD88 height
14RMR800135.las	NAD83(2011) / UTM zone 14N	6343	NAVD88 height
14RMR800150.las	NAD83(2011) / UTM zone 14N	6343	NAVD88 height
14RMR800165.las	NAD83(2011) / UTM zone 14N	6343	NAVD88 height
14RMR800180.las	NAD83(2011) / UTM zone 14N	6343	NAVD88 height
14RMR800195.las	NAD83(2011) / UTM zone 14N	6343	NAVD88 height
14RMR800210.las	NAD83(2011) / UTM zone 14N	6343	NAVD88 height
14RMR800225.las	NAD83(2011) / UTM zone 14N	6343	NAVD88 height

DPH-5 Report on Coordinate Reference System - continued

File	Horizontal CRS	EPSG Code	Vertical CRS
14RMR800240.las	NAD83(2011) / UTM zone 14N	6343	NAVD88 height
14RMR800255.las	NAD83(2011) / UTM zone 14N	6343	NAVD88 height
14RMR800270.las	NAD83(2011) / UTM zone 14N	6343	NAVD88 height
14RMR800285.las	NAD83(2011) / UTM zone 14N	6343	NAVD88 height
14RMR800300.las	NAD83(2011) / UTM zone 14N	6343	NAVD88 height
14RMR800315.las	NAD83(2011) / UTM zone 14N	6343	NAVD88 height
14RMR815000.las	NAD83(2011) / UTM zone 14N	6343	NAVD88 height
14RMR815015.las	NAD83(2011) / UTM zone 14N	6343	NAVD88 height
14RMR815030.las	NAD83(2011) / UTM zone 14N	6343	NAVD88 height
14RMR815045.las	NAD83(2011) / UTM zone 14N	6343	NAVD88 height
14RMR815060.las	NAD83(2011) / UTM zone 14N	6343	NAVD88 height
14RMR815075.las	NAD83(2011) / UTM zone 14N	6343	NAVD88 height
14RMR815090.las	NAD83(2011) / UTM zone 14N	6343	NAVD88 height
14RMR815105.las	NAD83(2011) / UTM zone 14N	6343	NAVD88 height
14RMR815120.las	NAD83(2011) / UTM zone 14N	6343	NAVD88 height
14RMR815135.las	NAD83(2011) / UTM zone 14N	6343	NAVD88 height
14RMR815150.las	NAD83(2011) / UTM zone 14N	6343	NAVD88 height
14RMR815165.las	NAD83(2011) / UTM zone 14N	6343	NAVD88 height
14RMR815180.las	NAD83(2011) / UTM zone 14N	6343	NAVD88 height
14RMR815195.las	NAD83(2011) / UTM zone 14N	6343	NAVD88 height
14RMR815210.las	NAD83(2011) / UTM zone 14N	6343	NAVD88 height
14RMR815225.las	NAD83(2011) / UTM zone 14N	6343	NAVD88 height
14RMR815240.las	NAD83(2011) / UTM zone 14N	6343	NAVD88 height
14RMR815255.las	NAD83(2011) / UTM zone 14N	6343	NAVD88 height
14RMR815270.las	NAD83(2011) / UTM zone 14N	6343	NAVD88 height
14RMR815285.las	NAD83(2011) / UTM zone 14N	6343	NAVD88 height
14RMR815300.las	NAD83(2011) / UTM zone 14N	6343	NAVD88 height
14RMR815315.las	NAD83(2011) / UTM zone 14N	6343	NAVD88 height
14RMR830000.las	NAD83(2011) / UTM zone 14N	6343	NAVD88 height
14RMR830015.las	NAD83(2011) / UTM zone 14N	6343	NAVD88 height
14RMR830030.las	NAD83(2011) / UTM zone 14N	6343	NAVD88 height
14RMR830045.las	NAD83(2011) / UTM zone 14N	6343	NAVD88 height

DPH-5 Report on Coordinate Reference System - continued

File	Horizontal CRS	EPSG Code	Vertical CRS
14RMR830060.las	NAD83(2011) / UTM zone 14N	6343	NAVD88 height
14RMR830075.las	NAD83(2011) / UTM zone 14N	6343	NAVD88 height
14RMR830090.las	NAD83(2011) / UTM zone 14N	6343	NAVD88 height
14RMR830105.las	NAD83(2011) / UTM zone 14N	6343	NAVD88 height
14RMR830120.las	NAD83(2011) / UTM zone 14N	6343	NAVD88 height
14RMR830135.las	NAD83(2011) / UTM zone 14N	6343	NAVD88 height
14RMR830150.las	NAD83(2011) / UTM zone 14N	6343	NAVD88 height
14RMR830165.las	NAD83(2011) / UTM zone 14N	6343	NAVD88 height
14RMR830180.las	NAD83(2011) / UTM zone 14N	6343	NAVD88 height
14RMR830195.las	NAD83(2011) / UTM zone 14N	6343	NAVD88 height
14RMR830210.las	NAD83(2011) / UTM zone 14N	6343	NAVD88 height
14RMR830225.las	NAD83(2011) / UTM zone 14N	6343	NAVD88 height
14RMR830240.las	NAD83(2011) / UTM zone 14N	6343	NAVD88 height
14RMR830255.las	NAD83(2011) / UTM zone 14N	6343	NAVD88 height
14RMR830270.las	NAD83(2011) / UTM zone 14N	6343	NAVD88 height
14RMR830285.las	NAD83(2011) / UTM zone 14N	6343	NAVD88 height
14RMR830300.las	NAD83(2011) / UTM zone 14N	6343	NAVD88 height
14RMR830315.las	NAD83(2011) / UTM zone 14N	6343	NAVD88 height
14RMR845000.las	NAD83(2011) / UTM zone 14N	6343	NAVD88 height
14RMR845015.las	NAD83(2011) / UTM zone 14N	6343	NAVD88 height
14RMR845030.las	NAD83(2011) / UTM zone 14N	6343	NAVD88 height
14RMR845045.las	NAD83(2011) / UTM zone 14N	6343	NAVD88 height
14RMR845060.las	NAD83(2011) / UTM zone 14N	6343	NAVD88 height
14RMR845075.las	NAD83(2011) / UTM zone 14N	6343	NAVD88 height
14RMR845090.las	NAD83(2011) / UTM zone 14N	6343	NAVD88 height
14RMR845105.las	NAD83(2011) / UTM zone 14N	6343	NAVD88 height
14RMR845120.las	NAD83(2011) / UTM zone 14N	6343	NAVD88 height
14RMR845135.las	NAD83(2011) / UTM zone 14N	6343	NAVD88 height
14RMR845150.las	NAD83(2011) / UTM zone 14N	6343	NAVD88 height
14RMR845165.las	NAD83(2011) / UTM zone 14N	6343	NAVD88 height
14RMR845180.las	NAD83(2011) / UTM zone 14N	6343	NAVD88 height
14RMR845195.las	NAD83(2011) / UTM zone 14N	6343	NAVD88 height

DPH-5 Report on Coordinate Reference System - continued

File	Horizontal CRS	EPSG Code	Vertical CRS
14RMR845210.las	NAD83(2011) / UTM zone 14N	6343	NAVD88 height
14RMR845225.las	NAD83(2011) / UTM zone 14N	6343	NAVD88 height
14RMR845240.las	NAD83(2011) / UTM zone 14N	6343	NAVD88 height
14RMR845255.las	NAD83(2011) / UTM zone 14N	6343	NAVD88 height
14RMR845270.las	NAD83(2011) / UTM zone 14N	6343	NAVD88 height
14RMR845285.las	NAD83(2011) / UTM zone 14N	6343	NAVD88 height
14RMR845300.las	NAD83(2011) / UTM zone 14N	6343	NAVD88 height
14RMR845315.las	NAD83(2011) / UTM zone 14N	6343	NAVD88 height
14RMR860000.las	NAD83(2011) / UTM zone 14N	6343	NAVD88 height
14RMR860015.las	NAD83(2011) / UTM zone 14N	6343	NAVD88 height
14RMR860030.las	NAD83(2011) / UTM zone 14N	6343	NAVD88 height
14RMR860045.las	NAD83(2011) / UTM zone 14N	6343	NAVD88 height
14RMR860060.las	NAD83(2011) / UTM zone 14N	6343	NAVD88 height
14RMR860075.las	NAD83(2011) / UTM zone 14N	6343	NAVD88 height
14RMR860090.las	NAD83(2011) / UTM zone 14N	6343	NAVD88 height
14RMR860105.las	NAD83(2011) / UTM zone 14N	6343	NAVD88 height
14RMR860120.las	NAD83(2011) / UTM zone 14N	6343	NAVD88 height
14RMR860135.las	NAD83(2011) / UTM zone 14N	6343	NAVD88 height
14RMR860150.las	NAD83(2011) / UTM zone 14N	6343	NAVD88 height
14RMR860165.las	NAD83(2011) / UTM zone 14N	6343	NAVD88 height
14RMR860180.las	NAD83(2011) / UTM zone 14N	6343	NAVD88 height
14RMR860195.las	NAD83(2011) / UTM zone 14N	6343	NAVD88 height
14RMR860210.las	NAD83(2011) / UTM zone 14N	6343	NAVD88 height
14RMR860225.las	NAD83(2011) / UTM zone 14N	6343	NAVD88 height
14RMR860240.las	NAD83(2011) / UTM zone 14N	6343	NAVD88 height
14RMR860255.las	NAD83(2011) / UTM zone 14N	6343	NAVD88 height
14RMR860270.las	NAD83(2011) / UTM zone 14N	6343	NAVD88 height
14RMR860285.las	NAD83(2011) / UTM zone 14N	6343	NAVD88 height
14RMR860300.las	NAD83(2011) / UTM zone 14N	6343	NAVD88 height
14RMR860315.las	NAD83(2011) / UTM zone 14N	6343	NAVD88 height
14RMR875000.las	NAD83(2011) / UTM zone 14N	6343	NAVD88 height
14RMR875015.las	NAD83(2011) / UTM zone 14N	6343	NAVD88 height

DPH-5 Report on Coordinate Reference System - continued

File	Horizontal CRS	EPSG Code	Vertical CRS
14RMR875030.las	NAD83(2011) / UTM zone 14N	6343	NAVD88 height
14RMR875045.las	NAD83(2011) / UTM zone 14N	6343	NAVD88 height
14RMR875060.las	NAD83(2011) / UTM zone 14N	6343	NAVD88 height
14RMR875075.las	NAD83(2011) / UTM zone 14N	6343	NAVD88 height
14RMR875090.las	NAD83(2011) / UTM zone 14N	6343	NAVD88 height
14RMR875105.las	NAD83(2011) / UTM zone 14N	6343	NAVD88 height
14RMR875120.las	NAD83(2011) / UTM zone 14N	6343	NAVD88 height
14RMR875135.las	NAD83(2011) / UTM zone 14N	6343	NAVD88 height
14RMR875150.las	NAD83(2011) / UTM zone 14N	6343	NAVD88 height
14RMR875165.las	NAD83(2011) / UTM zone 14N	6343	NAVD88 height
14RMR875180.las	NAD83(2011) / UTM zone 14N	6343	NAVD88 height
14RMR875195.las	NAD83(2011) / UTM zone 14N	6343	NAVD88 height
14RMR875210.las	NAD83(2011) / UTM zone 14N	6343	NAVD88 height
14RMR875225.las	NAD83(2011) / UTM zone 14N	6343	NAVD88 height
14RMR875240.las	NAD83(2011) / UTM zone 14N	6343	NAVD88 height
14RMR875255.las	NAD83(2011) / UTM zone 14N	6343	NAVD88 height
14RMR875270.las	NAD83(2011) / UTM zone 14N	6343	NAVD88 height
14RMR875285.las	NAD83(2011) / UTM zone 14N	6343	NAVD88 height
14RMR875300.las	NAD83(2011) / UTM zone 14N	6343	NAVD88 height
14RMR875315.las	NAD83(2011) / UTM zone 14N	6343	NAVD88 height
14RMR890000.las	NAD83(2011) / UTM zone 14N	6343	NAVD88 height
14RMR890015.las	NAD83(2011) / UTM zone 14N	6343	NAVD88 height
14RMR890030.las	NAD83(2011) / UTM zone 14N	6343	NAVD88 height
14RMR890045.las	NAD83(2011) / UTM zone 14N	6343	NAVD88 height
14RMR890060.las	NAD83(2011) / UTM zone 14N	6343	NAVD88 height
14RMR890075.las	NAD83(2011) / UTM zone 14N	6343	NAVD88 height
14RMR890090.las	NAD83(2011) / UTM zone 14N	6343	NAVD88 height
14RMR890105.las	NAD83(2011) / UTM zone 14N	6343	NAVD88 height
14RMR890120.las	NAD83(2011) / UTM zone 14N	6343	NAVD88 height
14RMR890135.las	NAD83(2011) / UTM zone 14N	6343	NAVD88 height
14RMR890150.las	NAD83(2011) / UTM zone 14N	6343	NAVD88 height
14RMR890165.las	NAD83(2011) / UTM zone 14N	6343	NAVD88 height

DPH-5 Report on Coordinate Reference System - continued

File	Horizontal CRS	EPSG Code	Vertical CRS
14RMR890180.las	NAD83(2011) / UTM zone 14N	6343	NAVD88 height
14RMR890195.las	NAD83(2011) / UTM zone 14N	6343	NAVD88 height
14RMR890210.las	NAD83(2011) / UTM zone 14N	6343	NAVD88 height
14RMR890225.las	NAD83(2011) / UTM zone 14N	6343	NAVD88 height
14RMR890240.las	NAD83(2011) / UTM zone 14N	6343	NAVD88 height
14RMR890255.las	NAD83(2011) / UTM zone 14N	6343	NAVD88 height
14RMR890270.las	NAD83(2011) / UTM zone 14N	6343	NAVD88 height
14RMR890285.las	NAD83(2011) / UTM zone 14N	6343	NAVD88 height
14RMR890300.las	NAD83(2011) / UTM zone 14N	6343	NAVD88 height
14RMR890315.las	NAD83(2011) / UTM zone 14N	6343	NAVD88 height
14RMR905000.las	NAD83(2011) / UTM zone 14N	6343	NAVD88 height
14RMR905015.las	NAD83(2011) / UTM zone 14N	6343	NAVD88 height
14RMR905030.las	NAD83(2011) / UTM zone 14N	6343	NAVD88 height
14RMR905045.las	NAD83(2011) / UTM zone 14N	6343	NAVD88 height
14RMR905060.las	NAD83(2011) / UTM zone 14N	6343	NAVD88 height
14RMR905075.las	NAD83(2011) / UTM zone 14N	6343	NAVD88 height
14RMR905090.las	NAD83(2011) / UTM zone 14N	6343	NAVD88 height
14RMR905105.las	NAD83(2011) / UTM zone 14N	6343	NAVD88 height
14RMR905120.las	NAD83(2011) / UTM zone 14N	6343	NAVD88 height
14RMR905135.las	NAD83(2011) / UTM zone 14N	6343	NAVD88 height
14RMR905150.las	NAD83(2011) / UTM zone 14N	6343	NAVD88 height
14RMR905165.las	NAD83(2011) / UTM zone 14N	6343	NAVD88 height
14RMR905180.las	NAD83(2011) / UTM zone 14N	6343	NAVD88 height
14RMR905195.las	NAD83(2011) / UTM zone 14N	6343	NAVD88 height
14RMR905210.las	NAD83(2011) / UTM zone 14N	6343	NAVD88 height
14RMR905225.las	NAD83(2011) / UTM zone 14N	6343	NAVD88 height
14RMR905240.las	NAD83(2011) / UTM zone 14N	6343	NAVD88 height
14RMR905255.las	NAD83(2011) / UTM zone 14N	6343	NAVD88 height
14RMR905270.las	NAD83(2011) / UTM zone 14N	6343	NAVD88 height
14RMR905285.las	NAD83(2011) / UTM zone 14N	6343	NAVD88 height
14RMR905300.las	NAD83(2011) / UTM zone 14N	6343	NAVD88 height
14RMR905315.las	NAD83(2011) / UTM zone 14N	6343	NAVD88 height

DPH-5 Report on Coordinate Reference System - continued

File	Horizontal CRS	EPSG Code	Vertical CRS
14RMR920000.las	NAD83(2011) / UTM zone 14N	6343	NAVD88 height
14RMR920015.las	NAD83(2011) / UTM zone 14N	6343	NAVD88 height
14RMR920030.las	NAD83(2011) / UTM zone 14N	6343	NAVD88 height
14RMR920045.las	NAD83(2011) / UTM zone 14N	6343	NAVD88 height
14RMR920060.las	NAD83(2011) / UTM zone 14N	6343	NAVD88 height
14RMR920075.las	NAD83(2011) / UTM zone 14N	6343	NAVD88 height
14RMR920090.las	NAD83(2011) / UTM zone 14N	6343	NAVD88 height
14RMR920105.las	NAD83(2011) / UTM zone 14N	6343	NAVD88 height
14RMR920120.las	NAD83(2011) / UTM zone 14N	6343	NAVD88 height
14RMR920135.las	NAD83(2011) / UTM zone 14N	6343	NAVD88 height
14RMR920150.las	NAD83(2011) / UTM zone 14N	6343	NAVD88 height
14RMR920165.las	NAD83(2011) / UTM zone 14N	6343	NAVD88 height
14RMR920180.las	NAD83(2011) / UTM zone 14N	6343	NAVD88 height
14RMR920195.las	NAD83(2011) / UTM zone 14N	6343	NAVD88 height
14RMR920210.las	NAD83(2011) / UTM zone 14N	6343	NAVD88 height
14RMR920225.las	NAD83(2011) / UTM zone 14N	6343	NAVD88 height
14RMR920240.las	NAD83(2011) / UTM zone 14N	6343	NAVD88 height
14RMR920255.las	NAD83(2011) / UTM zone 14N	6343	NAVD88 height
14RMR920270.las	NAD83(2011) / UTM zone 14N	6343	NAVD88 height
14RMR920285.las	NAD83(2011) / UTM zone 14N	6343	NAVD88 height
14RMR920300.las	NAD83(2011) / UTM zone 14N	6343	NAVD88 height
14RMR920315.las	NAD83(2011) / UTM zone 14N	6343	NAVD88 height
14RMR935000.las	NAD83(2011) / UTM zone 14N	6343	NAVD88 height
14RMR935015.las	NAD83(2011) / UTM zone 14N	6343	NAVD88 height
14RMR935030.las	NAD83(2011) / UTM zone 14N	6343	NAVD88 height
14RMR935045.las	NAD83(2011) / UTM zone 14N	6343	NAVD88 height
14RMR935060.las	NAD83(2011) / UTM zone 14N	6343	NAVD88 height
14RMR935075.las	NAD83(2011) / UTM zone 14N	6343	NAVD88 height
14RMR935090.las	NAD83(2011) / UTM zone 14N	6343	NAVD88 height
14RMR935105.las	NAD83(2011) / UTM zone 14N	6343	NAVD88 height
14RMR935120.las	NAD83(2011) / UTM zone 14N	6343	NAVD88 height
14RMR935135.las	NAD83(2011) / UTM zone 14N	6343	NAVD88 height

DPH-5 Report on Coordinate Reference System

- continued

File	Horizontal CRS	EPSG Code	Vertical CRS
14RMR935150.las	NAD83(2011) / UTM zone 14N	6343	NAVD88 height
14RMR935165.las	NAD83(2011) / UTM zone 14N	6343	NAVD88 height
14RMR935180.las	NAD83(2011) / UTM zone 14N	6343	NAVD88 height
14RMR935195.las	NAD83(2011) / UTM zone 14N	6343	NAVD88 height
14RMR935210.las	NAD83(2011) / UTM zone 14N	6343	NAVD88 height
14RMR935225.las	NAD83(2011) / UTM zone 14N	6343	NAVD88 height
14RMR935240.las	NAD83(2011) / UTM zone 14N	6343	NAVD88 height
14RMR935255.las	NAD83(2011) / UTM zone 14N	6343	NAVD88 height
14RMR935270.las	NAD83(2011) / UTM zone 14N	6343	NAVD88 height
14RMR935285.las	NAD83(2011) / UTM zone 14N	6343	NAVD88 height
14RMR935300.las	NAD83(2011) / UTM zone 14N	6343	NAVD88 height
14RMR935315.las	NAD83(2011) / UTM zone 14N	6343	NAVD88 height
14RMR950000.las	NAD83(2011) / UTM zone 14N	6343	NAVD88 height
14RMR950015.las	NAD83(2011) / UTM zone 14N	6343	NAVD88 height
14RMR950030.las	NAD83(2011) / UTM zone 14N	6343	NAVD88 height
14RMR950045.las	NAD83(2011) / UTM zone 14N	6343	NAVD88 height
14RMR950060.las	NAD83(2011) / UTM zone 14N	6343	NAVD88 height
14RMR950075.las	NAD83(2011) / UTM zone 14N	6343	NAVD88 height
14RMR950090.las	NAD83(2011) / UTM zone 14N	6343	NAVD88 height
14RMR950105.las	NAD83(2011) / UTM zone 14N	6343	NAVD88 height
14RMR950120.las	NAD83(2011) / UTM zone 14N	6343	NAVD88 height
14RMR950135.las	NAD83(2011) / UTM zone 14N	6343	NAVD88 height
14RMR950150.las	NAD83(2011) / UTM zone 14N	6343	NAVD88 height
14RMR950165.las	NAD83(2011) / UTM zone 14N	6343	NAVD88 height
14RMR950180.las	NAD83(2011) / UTM zone 14N	6343	NAVD88 height
14RMR950195.las	NAD83(2011) / UTM zone 14N	6343	NAVD88 height
14RMR950210.las	NAD83(2011) / UTM zone 14N	6343	NAVD88 height
14RMR950225.las	NAD83(2011) / UTM zone 14N	6343	NAVD88 height
14RMR950240.las	NAD83(2011) / UTM zone 14N	6343	NAVD88 height
14RMR950255.las	NAD83(2011) / UTM zone 14N	6343	NAVD88 height
14RMR950270.las	NAD83(2011) / UTM zone 14N	6343	NAVD88 height
14RMR950285.las	NAD83(2011) / UTM zone 14N	6343	NAVD88 height

DPH-5 Report on Coordinate Reference System - continued

File	Horizontal CRS	EPSG Code	Vertical CRS
14RMR950300.las	NAD83(2011) / UTM zone 14N	6343	NAVD88 height
14RMR950315.las	NAD83(2011) / UTM zone 14N	6343	NAVD88 height
14RMR965000.las	NAD83(2011) / UTM zone 14N	6343	NAVD88 height
14RMR965015.las	NAD83(2011) / UTM zone 14N	6343	NAVD88 height
14RMR965030.las	NAD83(2011) / UTM zone 14N	6343	NAVD88 height
14RMR965045.las	NAD83(2011) / UTM zone 14N	6343	NAVD88 height
14RMR965060.las	NAD83(2011) / UTM zone 14N	6343	NAVD88 height
14RMR965075.las	NAD83(2011) / UTM zone 14N	6343	NAVD88 height
14RMR965090.las	NAD83(2011) / UTM zone 14N	6343	NAVD88 height
14RMR965105.las	NAD83(2011) / UTM zone 14N	6343	NAVD88 height
14RMR965120.las	NAD83(2011) / UTM zone 14N	6343	NAVD88 height
14RMR965135.las	NAD83(2011) / UTM zone 14N	6343	NAVD88 height
14RMR965150.las	NAD83(2011) / UTM zone 14N	6343	NAVD88 height
14RMR965165.las	NAD83(2011) / UTM zone 14N	6343	NAVD88 height
14RMR965180.las	NAD83(2011) / UTM zone 14N	6343	NAVD88 height
14RMR965195.las	NAD83(2011) / UTM zone 14N	6343	NAVD88 height
14RMR965210.las	NAD83(2011) / UTM zone 14N	6343	NAVD88 height
14RMR965225.las	NAD83(2011) / UTM zone 14N	6343	NAVD88 height
14RMR965240.las	NAD83(2011) / UTM zone 14N	6343	NAVD88 height
14RMR965255.las	NAD83(2011) / UTM zone 14N	6343	NAVD88 height
14RMR965270.las	NAD83(2011) / UTM zone 14N	6343	NAVD88 height
14RMR965285.las	NAD83(2011) / UTM zone 14N	6343	NAVD88 height
14RMR965300.las	NAD83(2011) / UTM zone 14N	6343	NAVD88 height
14RMR965315.las	NAD83(2011) / UTM zone 14N	6343	NAVD88 height
14RMR980000.las	NAD83(2011) / UTM zone 14N	6343	NAVD88 height
14RMR980015.las	NAD83(2011) / UTM zone 14N	6343	NAVD88 height
14RMR980030.las	NAD83(2011) / UTM zone 14N	6343	NAVD88 height
14RMR980045.las	NAD83(2011) / UTM zone 14N	6343	NAVD88 height
14RMR980060.las	NAD83(2011) / UTM zone 14N	6343	NAVD88 height
14RMR980075.las	NAD83(2011) / UTM zone 14N	6343	NAVD88 height
14RMR980090.las	NAD83(2011) / UTM zone 14N	6343	NAVD88 height
14RMR980105.las	NAD83(2011) / UTM zone 14N	6343	NAVD88 height

DPH-5 Report on Coordinate Reference System

- continued

File	Horizontal CRS	EPSG Code	Vertical CRS
14RMR980120.las	NAD83(2011) / UTM zone 14N	6343	NAVD88 height
14RMR980135.las	NAD83(2011) / UTM zone 14N	6343	NAVD88 height
14RMR980150.las	NAD83(2011) / UTM zone 14N	6343	NAVD88 height
14RMR980165.las	NAD83(2011) / UTM zone 14N	6343	NAVD88 height
14RMR980180.las	NAD83(2011) / UTM zone 14N	6343	NAVD88 height
14RMR980195.las	NAD83(2011) / UTM zone 14N	6343	NAVD88 height
14RMR980210.las	NAD83(2011) / UTM zone 14N	6343	NAVD88 height
14RMR980225.las	NAD83(2011) / UTM zone 14N	6343	NAVD88 height
14RMR980240.las	NAD83(2011) / UTM zone 14N	6343	NAVD88 height
14RMR980255.las	NAD83(2011) / UTM zone 14N	6343	NAVD88 height
14RMR980270.las	NAD83(2011) / UTM zone 14N	6343	NAVD88 height
14RMR980285.las	NAD83(2011) / UTM zone 14N	6343	NAVD88 height
14RMR980300.las	NAD83(2011) / UTM zone 14N	6343	NAVD88 height
14RMR980315.las	NAD83(2011) / UTM zone 14N	6343	NAVD88 height
14RMS005005.las	NAD83(2011) / UTM zone 14N	6343	NAVD88 height
14RMS005020.las	NAD83(2011) / UTM zone 14N	6343	NAVD88 height
14RMS005035.las	NAD83(2011) / UTM zone 14N	6343	NAVD88 height
14RMS005050.las	NAD83(2011) / UTM zone 14N	6343	NAVD88 height
14RMS005065.las	NAD83(2011) / UTM zone 14N	6343	NAVD88 height
14RMS005080.las	NAD83(2011) / UTM zone 14N	6343	NAVD88 height
14RMS005095.las	NAD83(2011) / UTM zone 14N	6343	NAVD88 height
14RMS005110.las	NAD83(2011) / UTM zone 14N	6343	NAVD88 height
14RMS005125.las	NAD83(2011) / UTM zone 14N	6343	NAVD88 height
14RMS020005.las	NAD83(2011) / UTM zone 14N	6343	NAVD88 height
14RMS020020.las	NAD83(2011) / UTM zone 14N	6343	NAVD88 height
14RMS020035.las	NAD83(2011) / UTM zone 14N	6343	NAVD88 height
14RMS020050.las	NAD83(2011) / UTM zone 14N	6343	NAVD88 height
14RMS020065.las	NAD83(2011) / UTM zone 14N	6343	NAVD88 height
14RMS020080.las	NAD83(2011) / UTM zone 14N	6343	NAVD88 height
14RMS020095.las	NAD83(2011) / UTM zone 14N	6343	NAVD88 height
14RMS020110.las	NAD83(2011) / UTM zone 14N	6343	NAVD88 height
14RMS035005.las	NAD83(2011) / UTM zone 14N	6343	NAVD88 height

DPH-5 Report on Coordinate Reference System - continued

File	Horizontal CRS	EPSG Code	Vertical CRS
14RMS035020.las	NAD83(2011) / UTM zone 14N	6343	NAVD88 height
14RMS035035.las	NAD83(2011) / UTM zone 14N	6343	NAVD88 height
14RMS035050.las	NAD83(2011) / UTM zone 14N	6343	NAVD88 height
14RMS035065.las	NAD83(2011) / UTM zone 14N	6343	NAVD88 height
14RMS035080.las	NAD83(2011) / UTM zone 14N	6343	NAVD88 height
14RMS035095.las	NAD83(2011) / UTM zone 14N	6343	NAVD88 height
14RMS050005.las	NAD83(2011) / UTM zone 14N	6343	NAVD88 height
14RMS050020.las	NAD83(2011) / UTM zone 14N	6343	NAVD88 height
14RMS050035.las	NAD83(2011) / UTM zone 14N	6343	NAVD88 height
14RMS050050.las	NAD83(2011) / UTM zone 14N	6343	NAVD88 height
14RMS050065.las	NAD83(2011) / UTM zone 14N	6343	NAVD88 height
14RMS050080.las	NAD83(2011) / UTM zone 14N	6343	NAVD88 height
14RMS065005.las	NAD83(2011) / UTM zone 14N	6343	NAVD88 height
14RMS065020.las	NAD83(2011) / UTM zone 14N	6343	NAVD88 height
14RMS065035.las	NAD83(2011) / UTM zone 14N	6343	NAVD88 height
14RMS065050.las	NAD83(2011) / UTM zone 14N	6343	NAVD88 height
14RMS065065.las	NAD83(2011) / UTM zone 14N	6343	NAVD88 height
14RMS080005.las	NAD83(2011) / UTM zone 14N	6343	NAVD88 height
14RMS080020.las	NAD83(2011) / UTM zone 14N	6343	NAVD88 height
14RMS080035.las	NAD83(2011) / UTM zone 14N	6343	NAVD88 height
14RMS095005.las	NAD83(2011) / UTM zone 14N	6343	NAVD88 height
14RMS095020.las	NAD83(2011) / UTM zone 14N	6343	NAVD88 height
14RMS110005.las	NAD83(2011) / UTM zone 14N	6343	NAVD88 height
14RNQ010535.las	NAD83(2011) / UTM zone 14N	6343	NAVD88 height
14RNQ010550.las	NAD83(2011) / UTM zone 14N	6343	NAVD88 height
14RNQ010565.las	NAD83(2011) / UTM zone 14N	6343	NAVD88 height
14RNQ010580.las	NAD83(2011) / UTM zone 14N	6343	NAVD88 height
14RNQ010595.las	NAD83(2011) / UTM zone 14N	6343	NAVD88 height
14RNQ010610.las	NAD83(2011) / UTM zone 14N	6343	NAVD88 height
14RNQ010625.las	NAD83(2011) / UTM zone 14N	6343	NAVD88 height
14RNQ010640.las	NAD83(2011) / UTM zone 14N	6343	NAVD88 height
14RNQ010655.las	NAD83(2011) / UTM zone 14N	6343	NAVD88 height

DPH-5 Report on Coordinate Reference System - continued

File	Horizontal CRS	EPSG Code	Vertical CRS
14RNQ010670.las	NAD83(2011) / UTM zone 14N	6343	NAVD88 height
14RNQ010685.las	NAD83(2011) / UTM zone 14N	6343	NAVD88 height
14RNQ010700.las	NAD83(2011) / UTM zone 14N	6343	NAVD88 height
14RNQ010715.las	NAD83(2011) / UTM zone 14N	6343	NAVD88 height
14RNQ010730.las	NAD83(2011) / UTM zone 14N	6343	NAVD88 height
14RNQ010745.las	NAD83(2011) / UTM zone 14N	6343	NAVD88 height
14RNQ010760.las	NAD83(2011) / UTM zone 14N	6343	NAVD88 height
14RNQ010775.las	NAD83(2011) / UTM zone 14N	6343	NAVD88 height
14RNQ010790.las	NAD83(2011) / UTM zone 14N	6343	NAVD88 height
14RNQ010805.las	NAD83(2011) / UTM zone 14N	6343	NAVD88 height
14RNQ010820.las	NAD83(2011) / UTM zone 14N	6343	NAVD88 height
14RNQ010835.las	NAD83(2011) / UTM zone 14N	6343	NAVD88 height
14RNQ010850.las	NAD83(2011) / UTM zone 14N	6343	NAVD88 height
14RNQ010865.las	NAD83(2011) / UTM zone 14N	6343	NAVD88 height
14RNQ010880.las	NAD83(2011) / UTM zone 14N	6343	NAVD88 height
14RNQ010895.las	NAD83(2011) / UTM zone 14N	6343	NAVD88 height
14RNQ010910.las	NAD83(2011) / UTM zone 14N	6343	NAVD88 height
14RNQ010925.las	NAD83(2011) / UTM zone 14N	6343	NAVD88 height
14RNQ010940.las	NAD83(2011) / UTM zone 14N	6343	NAVD88 height
14RNQ010955.las	NAD83(2011) / UTM zone 14N	6343	NAVD88 height
14RNQ010970.las	NAD83(2011) / UTM zone 14N	6343	NAVD88 height
14RNQ010985.las	NAD83(2011) / UTM zone 14N	6343	NAVD88 height
14RNQ025580.las	NAD83(2011) / UTM zone 14N	6343	NAVD88 height
14RNQ025595.las	NAD83(2011) / UTM zone 14N	6343	NAVD88 height
14RNQ025610.las	NAD83(2011) / UTM zone 14N	6343	NAVD88 height
14RNQ025625.las	NAD83(2011) / UTM zone 14N	6343	NAVD88 height
14RNQ025640.las	NAD83(2011) / UTM zone 14N	6343	NAVD88 height
14RNQ025655.las	NAD83(2011) / UTM zone 14N	6343	NAVD88 height
14RNQ025670.las	NAD83(2011) / UTM zone 14N	6343	NAVD88 height
14RNQ025685.las	NAD83(2011) / UTM zone 14N	6343	NAVD88 height
14RNQ025700.las	NAD83(2011) / UTM zone 14N	6343	NAVD88 height
14RNQ025715.las	NAD83(2011) / UTM zone 14N	6343	NAVD88 height

DPH-5 Report on Coordinate Reference System - continued

File	Horizontal CRS	EPSG Code	Vertical CRS
14RNQ025730.las	NAD83(2011) / UTM zone 14N	6343	NAVD88 height
14RNQ025745.las	NAD83(2011) / UTM zone 14N	6343	NAVD88 height
14RNQ025760.las	NAD83(2011) / UTM zone 14N	6343	NAVD88 height
14RNQ025775.las	NAD83(2011) / UTM zone 14N	6343	NAVD88 height
14RNQ025790.las	NAD83(2011) / UTM zone 14N	6343	NAVD88 height
14RNQ025805.las	NAD83(2011) / UTM zone 14N	6343	NAVD88 height
14RNQ025820.las	NAD83(2011) / UTM zone 14N	6343	NAVD88 height
14RNQ025835.las	NAD83(2011) / UTM zone 14N	6343	NAVD88 height
14RNQ025850.las	NAD83(2011) / UTM zone 14N	6343	NAVD88 height
14RNQ025865.las	NAD83(2011) / UTM zone 14N	6343	NAVD88 height
14RNQ025880.las	NAD83(2011) / UTM zone 14N	6343	NAVD88 height
14RNQ025895.las	NAD83(2011) / UTM zone 14N	6343	NAVD88 height
14RNQ025910.las	NAD83(2011) / UTM zone 14N	6343	NAVD88 height
14RNQ025925.las	NAD83(2011) / UTM zone 14N	6343	NAVD88 height
14RNQ025940.las	NAD83(2011) / UTM zone 14N	6343	NAVD88 height
14RNQ025955.las	NAD83(2011) / UTM zone 14N	6343	NAVD88 height
14RNQ025970.las	NAD83(2011) / UTM zone 14N	6343	NAVD88 height
14RNQ025985.las	NAD83(2011) / UTM zone 14N	6343	NAVD88 height
14RNQ040610.las	NAD83(2011) / UTM zone 14N	6343	NAVD88 height
14RNQ040625.las	NAD83(2011) / UTM zone 14N	6343	NAVD88 height
14RNQ040640.las	NAD83(2011) / UTM zone 14N	6343	NAVD88 height
14RNQ040655.las	NAD83(2011) / UTM zone 14N	6343	NAVD88 height
14RNQ040670.las	NAD83(2011) / UTM zone 14N	6343	NAVD88 height
14RNQ040685.las	NAD83(2011) / UTM zone 14N	6343	NAVD88 height
14RNQ040700.las	NAD83(2011) / UTM zone 14N	6343	NAVD88 height
14RNQ040715.las	NAD83(2011) / UTM zone 14N	6343	NAVD88 height
14RNQ040730.las	NAD83(2011) / UTM zone 14N	6343	NAVD88 height
14RNQ040745.las	NAD83(2011) / UTM zone 14N	6343	NAVD88 height
14RNQ040760.las	NAD83(2011) / UTM zone 14N	6343	NAVD88 height
14RNQ040775.las	NAD83(2011) / UTM zone 14N	6343	NAVD88 height
14RNQ040790.las	NAD83(2011) / UTM zone 14N	6343	NAVD88 height
14RNQ040805.las	NAD83(2011) / UTM zone 14N	6343	NAVD88 height

DPH-5 Report on Coordinate Reference System

- continued

File	Horizontal CRS	EPSG Code	Vertical CRS
14RNQ040820.las	NAD83(2011) / UTM zone 14N	6343	NAVD88 height
14RNQ040835.las	NAD83(2011) / UTM zone 14N	6343	NAVD88 height
14RNQ040850.las	NAD83(2011) / UTM zone 14N	6343	NAVD88 height
14RNQ040865.las	NAD83(2011) / UTM zone 14N	6343	NAVD88 height
14RNQ040880.las	NAD83(2011) / UTM zone 14N	6343	NAVD88 height
14RNQ040895.las	NAD83(2011) / UTM zone 14N	6343	NAVD88 height
14RNQ040910.las	NAD83(2011) / UTM zone 14N	6343	NAVD88 height
14RNQ040925.las	NAD83(2011) / UTM zone 14N	6343	NAVD88 height
14RNQ040940.las	NAD83(2011) / UTM zone 14N	6343	NAVD88 height
14RNQ040955.las	NAD83(2011) / UTM zone 14N	6343	NAVD88 height
14RNQ040970.las	NAD83(2011) / UTM zone 14N	6343	NAVD88 height
14RNQ040985.las	NAD83(2011) / UTM zone 14N	6343	NAVD88 height
14RNQ055625.las	NAD83(2011) / UTM zone 14N	6343	NAVD88 height
14RNQ055640.las	NAD83(2011) / UTM zone 14N	6343	NAVD88 height
14RNQ055655.las	NAD83(2011) / UTM zone 14N	6343	NAVD88 height
14RNQ055670.las	NAD83(2011) / UTM zone 14N	6343	NAVD88 height
14RNQ055685.las	NAD83(2011) / UTM zone 14N	6343	NAVD88 height
14RNQ055700.las	NAD83(2011) / UTM zone 14N	6343	NAVD88 height
14RNQ055715.las	NAD83(2011) / UTM zone 14N	6343	NAVD88 height
14RNQ055730.las	NAD83(2011) / UTM zone 14N	6343	NAVD88 height
14RNQ055745.las	NAD83(2011) / UTM zone 14N	6343	NAVD88 height
14RNQ055760.las	NAD83(2011) / UTM zone 14N	6343	NAVD88 height
14RNQ055775.las	NAD83(2011) / UTM zone 14N	6343	NAVD88 height
14RNQ055790.las	NAD83(2011) / UTM zone 14N	6343	NAVD88 height
14RNQ055805.las	NAD83(2011) / UTM zone 14N	6343	NAVD88 height
14RNQ055820.las	NAD83(2011) / UTM zone 14N	6343	NAVD88 height
14RNQ055835.las	NAD83(2011) / UTM zone 14N	6343	NAVD88 height
14RNQ055850.las	NAD83(2011) / UTM zone 14N	6343	NAVD88 height
14RNQ055865.las	NAD83(2011) / UTM zone 14N	6343	NAVD88 height
14RNQ055880.las	NAD83(2011) / UTM zone 14N	6343	NAVD88 height
14RNQ055895.las	NAD83(2011) / UTM zone 14N	6343	NAVD88 height
14RNQ055910.las	NAD83(2011) / UTM zone 14N	6343	NAVD88 height

DPH-5 Report on Coordinate Reference System - continued

File	Horizontal CRS	EPSG Code	Vertical CRS
14RNQ055925.las	NAD83(2011) / UTM zone 14N	6343	NAVD88 height
14RNQ055940.las	NAD83(2011) / UTM zone 14N	6343	NAVD88 height
14RNQ055955.las	NAD83(2011) / UTM zone 14N	6343	NAVD88 height
14RNQ055970.las	NAD83(2011) / UTM zone 14N	6343	NAVD88 height
14RNQ055985.las	NAD83(2011) / UTM zone 14N	6343	NAVD88 height
14RNQ070625.las	NAD83(2011) / UTM zone 14N	6343	NAVD88 height
14RNQ070640.las	NAD83(2011) / UTM zone 14N	6343	NAVD88 height
14RNQ070655.las	NAD83(2011) / UTM zone 14N	6343	NAVD88 height
14RNQ070670.las	NAD83(2011) / UTM zone 14N	6343	NAVD88 height
14RNQ070685.las	NAD83(2011) / UTM zone 14N	6343	NAVD88 height
14RNQ070700.las	NAD83(2011) / UTM zone 14N	6343	NAVD88 height
14RNQ070715.las	NAD83(2011) / UTM zone 14N	6343	NAVD88 height
14RNQ070730.las	NAD83(2011) / UTM zone 14N	6343	NAVD88 height
14RNQ070745.las	NAD83(2011) / UTM zone 14N	6343	NAVD88 height
14RNQ070760.las	NAD83(2011) / UTM zone 14N	6343	NAVD88 height
14RNQ070775.las	NAD83(2011) / UTM zone 14N	6343	NAVD88 height
14RNQ070790.las	NAD83(2011) / UTM zone 14N	6343	NAVD88 height
14RNQ070805.las	NAD83(2011) / UTM zone 14N	6343	NAVD88 height
14RNQ070820.las	NAD83(2011) / UTM zone 14N	6343	NAVD88 height
14RNQ070835.las	NAD83(2011) / UTM zone 14N	6343	NAVD88 height
14RNQ070850.las	NAD83(2011) / UTM zone 14N	6343	NAVD88 height
14RNQ070865.las	NAD83(2011) / UTM zone 14N	6343	NAVD88 height
14RNQ070880.las	NAD83(2011) / UTM zone 14N	6343	NAVD88 height
14RNQ070895.las	NAD83(2011) / UTM zone 14N	6343	NAVD88 height
14RNQ070910.las	NAD83(2011) / UTM zone 14N	6343	NAVD88 height
14RNQ070925.las	NAD83(2011) / UTM zone 14N	6343	NAVD88 height
14RNQ070940.las	NAD83(2011) / UTM zone 14N	6343	NAVD88 height
14RNQ070955.las	NAD83(2011) / UTM zone 14N	6343	NAVD88 height
14RNQ070970.las	NAD83(2011) / UTM zone 14N	6343	NAVD88 height
14RNQ070985.las	NAD83(2011) / UTM zone 14N	6343	NAVD88 height
14RNQ085625.las	NAD83(2011) / UTM zone 14N	6343	NAVD88 height
14RNQ085640.las	NAD83(2011) / UTM zone 14N	6343	NAVD88 height

DPH-5 Report on Coordinate Reference System - continued

File	Horizontal CRS	EPSG Code	Vertical CRS
14RNQ085655.las	NAD83(2011) / UTM zone 14N	6343	NAVD88 height
14RNQ085670.las	NAD83(2011) / UTM zone 14N	6343	NAVD88 height
14RNQ085685.las	NAD83(2011) / UTM zone 14N	6343	NAVD88 height
14RNQ085700.las	NAD83(2011) / UTM zone 14N	6343	NAVD88 height
14RNQ085715.las	NAD83(2011) / UTM zone 14N	6343	NAVD88 height
14RNQ085730.las	NAD83(2011) / UTM zone 14N	6343	NAVD88 height
14RNQ085745.las	NAD83(2011) / UTM zone 14N	6343	NAVD88 height
14RNQ085760.las	NAD83(2011) / UTM zone 14N	6343	NAVD88 height
14RNQ085775.las	NAD83(2011) / UTM zone 14N	6343	NAVD88 height
14RNQ085790.las	NAD83(2011) / UTM zone 14N	6343	NAVD88 height
14RNQ085805.las	NAD83(2011) / UTM zone 14N	6343	NAVD88 height
14RNQ085820.las	NAD83(2011) / UTM zone 14N	6343	NAVD88 height
14RNQ085835.las	NAD83(2011) / UTM zone 14N	6343	NAVD88 height
14RNQ085850.las	NAD83(2011) / UTM zone 14N	6343	NAVD88 height
14RNQ085865.las	NAD83(2011) / UTM zone 14N	6343	NAVD88 height
14RNQ085880.las	NAD83(2011) / UTM zone 14N	6343	NAVD88 height
14RNQ085895.las	NAD83(2011) / UTM zone 14N	6343	NAVD88 height
14RNQ085910.las	NAD83(2011) / UTM zone 14N	6343	NAVD88 height
14RNQ085925.las	NAD83(2011) / UTM zone 14N	6343	NAVD88 height
14RNQ085940.las	NAD83(2011) / UTM zone 14N	6343	NAVD88 height
14RNQ085955.las	NAD83(2011) / UTM zone 14N	6343	NAVD88 height
14RNQ085970.las	NAD83(2011) / UTM zone 14N	6343	NAVD88 height
14RNQ085985.las	NAD83(2011) / UTM zone 14N	6343	NAVD88 height
14RNQ100625.las	NAD83(2011) / UTM zone 14N	6343	NAVD88 height
14RNQ100640.las	NAD83(2011) / UTM zone 14N	6343	NAVD88 height
14RNQ100655.las	NAD83(2011) / UTM zone 14N	6343	NAVD88 height
14RNQ100670.las	NAD83(2011) / UTM zone 14N	6343	NAVD88 height
14RNQ100685.las	NAD83(2011) / UTM zone 14N	6343	NAVD88 height
14RNQ100700.las	NAD83(2011) / UTM zone 14N	6343	NAVD88 height
14RNQ100715.las	NAD83(2011) / UTM zone 14N	6343	NAVD88 height
14RNQ100730.las	NAD83(2011) / UTM zone 14N	6343	NAVD88 height
14RNQ100745.las	NAD83(2011) / UTM zone 14N	6343	NAVD88 height

DPH-5 Report on Coordinate Reference System - continued

File	Horizontal CRS	EPSG Code	Vertical CRS
14RNQ100760.las	NAD83(2011) / UTM zone 14N	6343	NAVD88 height
14RNQ100775.las	NAD83(2011) / UTM zone 14N	6343	NAVD88 height
14RNQ100790.las	NAD83(2011) / UTM zone 14N	6343	NAVD88 height
14RNQ100805.las	NAD83(2011) / UTM zone 14N	6343	NAVD88 height
14RNQ100820.las	NAD83(2011) / UTM zone 14N	6343	NAVD88 height
14RNQ100835.las	NAD83(2011) / UTM zone 14N	6343	NAVD88 height
14RNQ100850.las	NAD83(2011) / UTM zone 14N	6343	NAVD88 height
14RNQ100865.las	NAD83(2011) / UTM zone 14N	6343	NAVD88 height
14RNQ100880.las	NAD83(2011) / UTM zone 14N	6343	NAVD88 height
14RNQ100895.las	NAD83(2011) / UTM zone 14N	6343	NAVD88 height
14RNQ100910.las	NAD83(2011) / UTM zone 14N	6343	NAVD88 height
14RNQ100925.las	NAD83(2011) / UTM zone 14N	6343	NAVD88 height
14RNQ100940.las	NAD83(2011) / UTM zone 14N	6343	NAVD88 height
14RNQ100955.las	NAD83(2011) / UTM zone 14N	6343	NAVD88 height
14RNQ100970.las	NAD83(2011) / UTM zone 14N	6343	NAVD88 height
14RNQ100985.las	NAD83(2011) / UTM zone 14N	6343	NAVD88 height
14RNQ115625.las	NAD83(2011) / UTM zone 14N	6343	NAVD88 height
14RNQ115640.las	NAD83(2011) / UTM zone 14N	6343	NAVD88 height
14RNQ115655.las	NAD83(2011) / UTM zone 14N	6343	NAVD88 height
14RNQ115670.las	NAD83(2011) / UTM zone 14N	6343	NAVD88 height
14RNQ115685.las	NAD83(2011) / UTM zone 14N	6343	NAVD88 height
14RNQ115700.las	NAD83(2011) / UTM zone 14N	6343	NAVD88 height
14RNQ115715.las	NAD83(2011) / UTM zone 14N	6343	NAVD88 height
14RNQ115730.las	NAD83(2011) / UTM zone 14N	6343	NAVD88 height
14RNQ115745.las	NAD83(2011) / UTM zone 14N	6343	NAVD88 height
14RNQ115760.las	NAD83(2011) / UTM zone 14N	6343	NAVD88 height
14RNQ115775.las	NAD83(2011) / UTM zone 14N	6343	NAVD88 height
14RNQ115790.las	NAD83(2011) / UTM zone 14N	6343	NAVD88 height
14RNQ115805.las	NAD83(2011) / UTM zone 14N	6343	NAVD88 height
14RNQ115820.las	NAD83(2011) / UTM zone 14N	6343	NAVD88 height
14RNQ115835.las	NAD83(2011) / UTM zone 14N	6343	NAVD88 height
14RNQ115850.las	NAD83(2011) / UTM zone 14N	6343	NAVD88 height

DPH-5 Report on Coordinate Reference System - continued

File	Horizontal CRS	EPSG Code	Vertical CRS
14RNQ115865.las	NAD83(2011) / UTM zone 14N	6343	NAVD88 height
14RNQ115880.las	NAD83(2011) / UTM zone 14N	6343	NAVD88 height
14RNQ115895.las	NAD83(2011) / UTM zone 14N	6343	NAVD88 height
14RNQ115910.las	NAD83(2011) / UTM zone 14N	6343	NAVD88 height
14RNQ115925.las	NAD83(2011) / UTM zone 14N	6343	NAVD88 height
14RNQ115940.las	NAD83(2011) / UTM zone 14N	6343	NAVD88 height
14RNQ115955.las	NAD83(2011) / UTM zone 14N	6343	NAVD88 height
14RNQ115970.las	NAD83(2011) / UTM zone 14N	6343	NAVD88 height
14RNQ115985.las	NAD83(2011) / UTM zone 14N	6343	NAVD88 height
14RNQ130625.las	NAD83(2011) / UTM zone 14N	6343	NAVD88 height
14RNQ130640.las	NAD83(2011) / UTM zone 14N	6343	NAVD88 height
14RNQ130655.las	NAD83(2011) / UTM zone 14N	6343	NAVD88 height
14RNQ130670.las	NAD83(2011) / UTM zone 14N	6343	NAVD88 height
14RNQ130685.las	NAD83(2011) / UTM zone 14N	6343	NAVD88 height
14RNQ130700.las	NAD83(2011) / UTM zone 14N	6343	NAVD88 height
14RNQ130715.las	NAD83(2011) / UTM zone 14N	6343	NAVD88 height
14RNQ130730.las	NAD83(2011) / UTM zone 14N	6343	NAVD88 height
14RNQ130745.las	NAD83(2011) / UTM zone 14N	6343	NAVD88 height
14RNQ130760.las	NAD83(2011) / UTM zone 14N	6343	NAVD88 height
14RNQ130775.las	NAD83(2011) / UTM zone 14N	6343	NAVD88 height
14RNQ130790.las	NAD83(2011) / UTM zone 14N	6343	NAVD88 height
14RNQ130805.las	NAD83(2011) / UTM zone 14N	6343	NAVD88 height
14RNQ130820.las	NAD83(2011) / UTM zone 14N	6343	NAVD88 height
14RNQ130835.las	NAD83(2011) / UTM zone 14N	6343	NAVD88 height
14RNQ130850.las	NAD83(2011) / UTM zone 14N	6343	NAVD88 height
14RNQ130865.las	NAD83(2011) / UTM zone 14N	6343	NAVD88 height
14RNQ130880.las	NAD83(2011) / UTM zone 14N	6343	NAVD88 height
14RNQ130895.las	NAD83(2011) / UTM zone 14N	6343	NAVD88 height
14RNQ130910.las	NAD83(2011) / UTM zone 14N	6343	NAVD88 height
14RNQ130925.las	NAD83(2011) / UTM zone 14N	6343	NAVD88 height
14RNQ130940.las	NAD83(2011) / UTM zone 14N	6343	NAVD88 height
14RNQ130955.las	NAD83(2011) / UTM zone 14N	6343	NAVD88 height

DPH-5 Report on Coordinate Reference System

- continued

File	Horizontal CRS	EPSG Code	Vertical CRS
14RNQ130970.las	NAD83(2011) / UTM zone 14N	6343	NAVD88 height
14RNQ130985.las	NAD83(2011) / UTM zone 14N	6343	NAVD88 height
14RNQ145625.las	NAD83(2011) / UTM zone 14N	6343	NAVD88 height
14RNQ145640.las	NAD83(2011) / UTM zone 14N	6343	NAVD88 height
14RNQ145655.las	NAD83(2011) / UTM zone 14N	6343	NAVD88 height
14RNQ145670.las	NAD83(2011) / UTM zone 14N	6343	NAVD88 height
14RNQ145685.las	NAD83(2011) / UTM zone 14N	6343	NAVD88 height
14RNQ145700.las	NAD83(2011) / UTM zone 14N	6343	NAVD88 height
14RNQ145715.las	NAD83(2011) / UTM zone 14N	6343	NAVD88 height
14RNQ145730.las	NAD83(2011) / UTM zone 14N	6343	NAVD88 height
14RNQ145745.las	NAD83(2011) / UTM zone 14N	6343	NAVD88 height
14RNQ145760.las	NAD83(2011) / UTM zone 14N	6343	NAVD88 height
14RNQ145775.las	NAD83(2011) / UTM zone 14N	6343	NAVD88 height
14RNQ145790.las	NAD83(2011) / UTM zone 14N	6343	NAVD88 height
14RNQ145805.las	NAD83(2011) / UTM zone 14N	6343	NAVD88 height
14RNQ145820.las	NAD83(2011) / UTM zone 14N	6343	NAVD88 height
14RNQ145835.las	NAD83(2011) / UTM zone 14N	6343	NAVD88 height
14RNQ145850.las	NAD83(2011) / UTM zone 14N	6343	NAVD88 height
14RNQ145865.las	NAD83(2011) / UTM zone 14N	6343	NAVD88 height
14RNQ145880.las	NAD83(2011) / UTM zone 14N	6343	NAVD88 height
14RNQ145895.las	NAD83(2011) / UTM zone 14N	6343	NAVD88 height
14RNQ145910.las	NAD83(2011) / UTM zone 14N	6343	NAVD88 height
14RNQ145925.las	NAD83(2011) / UTM zone 14N	6343	NAVD88 height
14RNQ145940.las	NAD83(2011) / UTM zone 14N	6343	NAVD88 height
14RNQ160625.las	NAD83(2011) / UTM zone 14N	6343	NAVD88 height
14RNQ160640.las	NAD83(2011) / UTM zone 14N	6343	NAVD88 height
14RNQ160655.las	NAD83(2011) / UTM zone 14N	6343	NAVD88 height
14RNQ160670.las	NAD83(2011) / UTM zone 14N	6343	NAVD88 height
14RNQ160685.las	NAD83(2011) / UTM zone 14N	6343	NAVD88 height
14RNQ160700.las	NAD83(2011) / UTM zone 14N	6343	NAVD88 height
14RNQ160715.las	NAD83(2011) / UTM zone 14N	6343	NAVD88 height
14RNQ160730.las	NAD83(2011) / UTM zone 14N	6343	NAVD88 height

DPH-5 Report on Coordinate Reference System - continued

File	Horizontal CRS	EPSG Code	Vertical CRS
14RNQ160745.las	NAD83(2011) / UTM zone 14N	6343	NAVD88 height
14RNQ160760.las	NAD83(2011) / UTM zone 14N	6343	NAVD88 height
14RNQ160775.las	NAD83(2011) / UTM zone 14N	6343	NAVD88 height
14RNQ160790.las	NAD83(2011) / UTM zone 14N	6343	NAVD88 height
14RNQ160805.las	NAD83(2011) / UTM zone 14N	6343	NAVD88 height
14RNQ160820.las	NAD83(2011) / UTM zone 14N	6343	NAVD88 height
14RNQ160835.las	NAD83(2011) / UTM zone 14N	6343	NAVD88 height
14RNQ160850.las	NAD83(2011) / UTM zone 14N	6343	NAVD88 height
14RNQ160865.las	NAD83(2011) / UTM zone 14N	6343	NAVD88 height
14RNQ160880.las	NAD83(2011) / UTM zone 14N	6343	NAVD88 height
14RNQ160895.las	NAD83(2011) / UTM zone 14N	6343	NAVD88 height
14RNQ175625.las	NAD83(2011) / UTM zone 14N	6343	NAVD88 height
14RNQ175640.las	NAD83(2011) / UTM zone 14N	6343	NAVD88 height
14RNQ175655.las	NAD83(2011) / UTM zone 14N	6343	NAVD88 height
14RNQ175670.las	NAD83(2011) / UTM zone 14N	6343	NAVD88 height
14RNQ175685.las	NAD83(2011) / UTM zone 14N	6343	NAVD88 height
14RNQ175700.las	NAD83(2011) / UTM zone 14N	6343	NAVD88 height
14RNQ175715.las	NAD83(2011) / UTM zone 14N	6343	NAVD88 height
14RNQ175730.las	NAD83(2011) / UTM zone 14N	6343	NAVD88 height
14RNQ175745.las	NAD83(2011) / UTM zone 14N	6343	NAVD88 height
14RNQ175760.las	NAD83(2011) / UTM zone 14N	6343	NAVD88 height
14RNQ175775.las	NAD83(2011) / UTM zone 14N	6343	NAVD88 height
14RNQ175790.las	NAD83(2011) / UTM zone 14N	6343	NAVD88 height
14RNQ175805.las	NAD83(2011) / UTM zone 14N	6343	NAVD88 height
14RNQ175820.las	NAD83(2011) / UTM zone 14N	6343	NAVD88 height
14RNQ995505.las	NAD83(2011) / UTM zone 14N	6343	NAVD88 height
14RNQ995520.las	NAD83(2011) / UTM zone 14N	6343	NAVD88 height
14RNQ995535.las	NAD83(2011) / UTM zone 14N	6343	NAVD88 height
14RNQ995550.las	NAD83(2011) / UTM zone 14N	6343	NAVD88 height
14RNQ995565.las	NAD83(2011) / UTM zone 14N	6343	NAVD88 height
14RNQ995580.las	NAD83(2011) / UTM zone 14N	6343	NAVD88 height
14RNQ995595.las	NAD83(2011) / UTM zone 14N	6343	NAVD88 height

DPH-5 Report on Coordinate Reference System - continued

File	Horizontal CRS	EPSG Code	Vertical CRS
14RNQ995610.las	NAD83(2011) / UTM zone 14N	6343	NAVD88 height
14RNQ995625.las	NAD83(2011) / UTM zone 14N	6343	NAVD88 height
14RNQ995640.las	NAD83(2011) / UTM zone 14N	6343	NAVD88 height
14RNQ995655.las	NAD83(2011) / UTM zone 14N	6343	NAVD88 height
14RNQ995670.las	NAD83(2011) / UTM zone 14N	6343	NAVD88 height
14RNQ995685.las	NAD83(2011) / UTM zone 14N	6343	NAVD88 height
14RNQ995700.las	NAD83(2011) / UTM zone 14N	6343	NAVD88 height
14RNQ995715.las	NAD83(2011) / UTM zone 14N	6343	NAVD88 height
14RNQ995730.las	NAD83(2011) / UTM zone 14N	6343	NAVD88 height
14RNQ995745.las	NAD83(2011) / UTM zone 14N	6343	NAVD88 height
14RNQ995760.las	NAD83(2011) / UTM zone 14N	6343	NAVD88 height
14RNQ995775.las	NAD83(2011) / UTM zone 14N	6343	NAVD88 height
14RNQ995790.las	NAD83(2011) / UTM zone 14N	6343	NAVD88 height
14RNQ995805.las	NAD83(2011) / UTM zone 14N	6343	NAVD88 height
14RNQ995820.las	NAD83(2011) / UTM zone 14N	6343	NAVD88 height
14RNQ995835.las	NAD83(2011) / UTM zone 14N	6343	NAVD88 height
14RNQ995850.las	NAD83(2011) / UTM zone 14N	6343	NAVD88 height
14RNQ995865.las	NAD83(2011) / UTM zone 14N	6343	NAVD88 height
14RNQ995880.las	NAD83(2011) / UTM zone 14N	6343	NAVD88 height
14RNQ995895.las	NAD83(2011) / UTM zone 14N	6343	NAVD88 height
14RNQ995910.las	NAD83(2011) / UTM zone 14N	6343	NAVD88 height
14RNQ995925.las	NAD83(2011) / UTM zone 14N	6343	NAVD88 height
14RNQ995940.las	NAD83(2011) / UTM zone 14N	6343	NAVD88 height
14RNQ995955.las	NAD83(2011) / UTM zone 14N	6343	NAVD88 height
14RNQ995970.las	NAD83(2011) / UTM zone 14N	6343	NAVD88 height
14RNQ995985.las	NAD83(2011) / UTM zone 14N	6343	NAVD88 height
14RNR010000.las	NAD83(2011) / UTM zone 14N	6343	NAVD88 height
14RNR010015.las	NAD83(2011) / UTM zone 14N	6343	NAVD88 height
14RNR010030.las	NAD83(2011) / UTM zone 14N	6343	NAVD88 height
14RNR010045.las	NAD83(2011) / UTM zone 14N	6343	NAVD88 height
14RNR010060.las	NAD83(2011) / UTM zone 14N	6343	NAVD88 height
14RNR010075.las	NAD83(2011) / UTM zone 14N	6343	NAVD88 height

DPH-5 Report on Coordinate Reference System

- continued

File	Horizontal CRS	EPSG Code	Vertical CRS
14RNR010090.las	NAD83(2011) / UTM zone 14N	6343	NAVD88 height
14RNR010105.las	NAD83(2011) / UTM zone 14N	6343	NAVD88 height
14RNR010120.las	NAD83(2011) / UTM zone 14N	6343	NAVD88 height
14RNR010135.las	NAD83(2011) / UTM zone 14N	6343	NAVD88 height
14RNR010150.las	NAD83(2011) / UTM zone 14N	6343	NAVD88 height
14RNR010165.las	NAD83(2011) / UTM zone 14N	6343	NAVD88 height
14RNR010180.las	NAD83(2011) / UTM zone 14N	6343	NAVD88 height
14RNR010195.las	NAD83(2011) / UTM zone 14N	6343	NAVD88 height
14RNR010210.las	NAD83(2011) / UTM zone 14N	6343	NAVD88 height
14RNR010225.las	NAD83(2011) / UTM zone 14N	6343	NAVD88 height
14RNR010240.las	NAD83(2011) / UTM zone 14N	6343	NAVD88 height
14RNR010255.las	NAD83(2011) / UTM zone 14N	6343	NAVD88 height
14RNR010270.las	NAD83(2011) / UTM zone 14N	6343	NAVD88 height
14RNR010285.las	NAD83(2011) / UTM zone 14N	6343	NAVD88 height
14RNR010300.las	NAD83(2011) / UTM zone 14N	6343	NAVD88 height
14RNR010315.las	NAD83(2011) / UTM zone 14N	6343	NAVD88 height
14RNR025000.las	NAD83(2011) / UTM zone 14N	6343	NAVD88 height
14RNR025015.las	NAD83(2011) / UTM zone 14N	6343	NAVD88 height
14RNR025030.las	NAD83(2011) / UTM zone 14N	6343	NAVD88 height
14RNR025045.las	NAD83(2011) / UTM zone 14N	6343	NAVD88 height
14RNR025060.las	NAD83(2011) / UTM zone 14N	6343	NAVD88 height
14RNR025075.las	NAD83(2011) / UTM zone 14N	6343	NAVD88 height
14RNR025090.las	NAD83(2011) / UTM zone 14N	6343	NAVD88 height
14RNR025105.las	NAD83(2011) / UTM zone 14N	6343	NAVD88 height
14RNR025120.las	NAD83(2011) / UTM zone 14N	6343	NAVD88 height
14RNR025135.las	NAD83(2011) / UTM zone 14N	6343	NAVD88 height
14RNR025150.las	NAD83(2011) / UTM zone 14N	6343	NAVD88 height
14RNR025165.las	NAD83(2011) / UTM zone 14N	6343	NAVD88 height
14RNR025180.las	NAD83(2011) / UTM zone 14N	6343	NAVD88 height
14RNR025195.las	NAD83(2011) / UTM zone 14N	6343	NAVD88 height
14RNR025210.las	NAD83(2011) / UTM zone 14N	6343	NAVD88 height
14RNR025225.las	NAD83(2011) / UTM zone 14N	6343	NAVD88 height

DPH-5 Report on Coordinate Reference System

- continued

File	Horizontal CRS	EPSG Code	Vertical CRS
14RNR025240.las	NAD83(2011) / UTM zone 14N	6343	NAVD88 height
14RNR025255.las	NAD83(2011) / UTM zone 14N	6343	NAVD88 height
14RNR040000.las	NAD83(2011) / UTM zone 14N	6343	NAVD88 height
14RNR040015.las	NAD83(2011) / UTM zone 14N	6343	NAVD88 height
14RNR040030.las	NAD83(2011) / UTM zone 14N	6343	NAVD88 height
14RNR040045.las	NAD83(2011) / UTM zone 14N	6343	NAVD88 height
14RNR040060.las	NAD83(2011) / UTM zone 14N	6343	NAVD88 height
14RNR040075.las	NAD83(2011) / UTM zone 14N	6343	NAVD88 height
14RNR040090.las	NAD83(2011) / UTM zone 14N	6343	NAVD88 height
14RNR040105.las	NAD83(2011) / UTM zone 14N	6343	NAVD88 height
14RNR040120.las	NAD83(2011) / UTM zone 14N	6343	NAVD88 height
14RNR040135.las	NAD83(2011) / UTM zone 14N	6343	NAVD88 height
14RNR040150.las	NAD83(2011) / UTM zone 14N	6343	NAVD88 height
14RNR040165.las	NAD83(2011) / UTM zone 14N	6343	NAVD88 height
14RNR040180.las	NAD83(2011) / UTM zone 14N	6343	NAVD88 height
14RNR040195.las	NAD83(2011) / UTM zone 14N	6343	NAVD88 height
14RNR040210.las	NAD83(2011) / UTM zone 14N	6343	NAVD88 height
14RNR040225.las	NAD83(2011) / UTM zone 14N	6343	NAVD88 height
14RNR040240.las	NAD83(2011) / UTM zone 14N	6343	NAVD88 height
14RNR040255.las	NAD83(2011) / UTM zone 14N	6343	NAVD88 height
14RNR055000.las	NAD83(2011) / UTM zone 14N	6343	NAVD88 height
14RNR055015.las	NAD83(2011) / UTM zone 14N	6343	NAVD88 height
14RNR055030.las	NAD83(2011) / UTM zone 14N	6343	NAVD88 height
14RNR055045.las	NAD83(2011) / UTM zone 14N	6343	NAVD88 height
14RNR055060.las	NAD83(2011) / UTM zone 14N	6343	NAVD88 height
14RNR055075.las	NAD83(2011) / UTM zone 14N	6343	NAVD88 height
14RNR055090.las	NAD83(2011) / UTM zone 14N	6343	NAVD88 height
14RNR055105.las	NAD83(2011) / UTM zone 14N	6343	NAVD88 height
14RNR055120.las	NAD83(2011) / UTM zone 14N	6343	NAVD88 height
14RNR055135.las	NAD83(2011) / UTM zone 14N	6343	NAVD88 height
14RNR055150.las	NAD83(2011) / UTM zone 14N	6343	NAVD88 height
14RNR055165.las	NAD83(2011) / UTM zone 14N	6343	NAVD88 height

DPH-5 Report on Coordinate Reference System

- continued

File	Horizontal CRS	EPSG Code	Vertical CRS
14RNR055180.las	NAD83(2011) / UTM zone 14N	6343	NAVD88 height
14RNR055195.las	NAD83(2011) / UTM zone 14N	6343	NAVD88 height
14RNR055210.las	NAD83(2011) / UTM zone 14N	6343	NAVD88 height
14RNR055225.las	NAD83(2011) / UTM zone 14N	6343	NAVD88 height
14RNR055240.las	NAD83(2011) / UTM zone 14N	6343	NAVD88 height
14RNR070000.las	NAD83(2011) / UTM zone 14N	6343	NAVD88 height
14RNR070015.las	NAD83(2011) / UTM zone 14N	6343	NAVD88 height
14RNR070030.las	NAD83(2011) / UTM zone 14N	6343	NAVD88 height
14RNR070045.las	NAD83(2011) / UTM zone 14N	6343	NAVD88 height
14RNR070060.las	NAD83(2011) / UTM zone 14N	6343	NAVD88 height
14RNR070075.las	NAD83(2011) / UTM zone 14N	6343	NAVD88 height
14RNR070090.las	NAD83(2011) / UTM zone 14N	6343	NAVD88 height
14RNR070105.las	NAD83(2011) / UTM zone 14N	6343	NAVD88 height
14RNR070120.las	NAD83(2011) / UTM zone 14N	6343	NAVD88 height
14RNR070135.las	NAD83(2011) / UTM zone 14N	6343	NAVD88 height
14RNR070150.las	NAD83(2011) / UTM zone 14N	6343	NAVD88 height
14RNR070165.las	NAD83(2011) / UTM zone 14N	6343	NAVD88 height
14RNR070180.las	NAD83(2011) / UTM zone 14N	6343	NAVD88 height
14RNR070195.las	NAD83(2011) / UTM zone 14N	6343	NAVD88 height
14RNR070210.las	NAD83(2011) / UTM zone 14N	6343	NAVD88 height
14RNR070225.las	NAD83(2011) / UTM zone 14N	6343	NAVD88 height
14RNR070240.las	NAD83(2011) / UTM zone 14N	6343	NAVD88 height
14RNR085000.las	NAD83(2011) / UTM zone 14N	6343	NAVD88 height
14RNR085015.las	NAD83(2011) / UTM zone 14N	6343	NAVD88 height
14RNR085030.las	NAD83(2011) / UTM zone 14N	6343	NAVD88 height
14RNR085045.las	NAD83(2011) / UTM zone 14N	6343	NAVD88 height
14RNR085060.las	NAD83(2011) / UTM zone 14N	6343	NAVD88 height
14RNR085075.las	NAD83(2011) / UTM zone 14N	6343	NAVD88 height
14RNR085090.las	NAD83(2011) / UTM zone 14N	6343	NAVD88 height
14RNR085105.las	NAD83(2011) / UTM zone 14N	6343	NAVD88 height
14RNR085120.las	NAD83(2011) / UTM zone 14N	6343	NAVD88 height
14RNR085135.las	NAD83(2011) / UTM zone 14N	6343	NAVD88 height

DPH-5 Report on Coordinate Reference System

- continued

File	Horizontal CRS	EPSG Code	Vertical CRS
14RNR085150.las	NAD83(2011) / UTM zone 14N	6343	NAVD88 height
14RNR085165.las	NAD83(2011) / UTM zone 14N	6343	NAVD88 height
14RNR085180.las	NAD83(2011) / UTM zone 14N	6343	NAVD88 height
14RNR085195.las	NAD83(2011) / UTM zone 14N	6343	NAVD88 height
14RNR085210.las	NAD83(2011) / UTM zone 14N	6343	NAVD88 height
14RNR085225.las	NAD83(2011) / UTM zone 14N	6343	NAVD88 height
14RNR085240.las	NAD83(2011) / UTM zone 14N	6343	NAVD88 height
14RNR100000.las	NAD83(2011) / UTM zone 14N	6343	NAVD88 height
14RNR100015.las	NAD83(2011) / UTM zone 14N	6343	NAVD88 height
14RNR100030.las	NAD83(2011) / UTM zone 14N	6343	NAVD88 height
14RNR100045.las	NAD83(2011) / UTM zone 14N	6343	NAVD88 height
14RNR100060.las	NAD83(2011) / UTM zone 14N	6343	NAVD88 height
14RNR100075.las	NAD83(2011) / UTM zone 14N	6343	NAVD88 height
14RNR100090.las	NAD83(2011) / UTM zone 14N	6343	NAVD88 height
14RNR100105.las	NAD83(2011) / UTM zone 14N	6343	NAVD88 height
14RNR100120.las	NAD83(2011) / UTM zone 14N	6343	NAVD88 height
14RNR100135.las	NAD83(2011) / UTM zone 14N	6343	NAVD88 height
14RNR100150.las	NAD83(2011) / UTM zone 14N	6343	NAVD88 height
14RNR100165.las	NAD83(2011) / UTM zone 14N	6343	NAVD88 height
14RNR100180.las	NAD83(2011) / UTM zone 14N	6343	NAVD88 height
14RNR100195.las	NAD83(2011) / UTM zone 14N	6343	NAVD88 height
14RNR100210.las	NAD83(2011) / UTM zone 14N	6343	NAVD88 height
14RNR100225.las	NAD83(2011) / UTM zone 14N	6343	NAVD88 height
14RNR115000.las	NAD83(2011) / UTM zone 14N	6343	NAVD88 height
14RNR115015.las	NAD83(2011) / UTM zone 14N	6343	NAVD88 height
14RNR115030.las	NAD83(2011) / UTM zone 14N	6343	NAVD88 height
14RNR115045.las	NAD83(2011) / UTM zone 14N	6343	NAVD88 height
14RNR115060.las	NAD83(2011) / UTM zone 14N	6343	NAVD88 height
14RNR115075.las	NAD83(2011) / UTM zone 14N	6343	NAVD88 height
14RNR115090.las	NAD83(2011) / UTM zone 14N	6343	NAVD88 height
14RNR115105.las	NAD83(2011) / UTM zone 14N	6343	NAVD88 height
14RNR115120.las	NAD83(2011) / UTM zone 14N	6343	NAVD88 height

DPH-5 Report on Coordinate Reference System

- continued

File	Horizontal CRS	EPSG Code	Vertical CRS
14RNR115135.las	NAD83(2011) / UTM zone 14N	6343	NAVD88 height
14RNR115150.las	NAD83(2011) / UTM zone 14N	6343	NAVD88 height
14RNR115165.las	NAD83(2011) / UTM zone 14N	6343	NAVD88 height
14RNR115180.las	NAD83(2011) / UTM zone 14N	6343	NAVD88 height
14RNR115195.las	NAD83(2011) / UTM zone 14N	6343	NAVD88 height
14RNR115210.las	NAD83(2011) / UTM zone 14N	6343	NAVD88 height
14RNR130000.las	NAD83(2011) / UTM zone 14N	6343	NAVD88 height
14RNR130015.las	NAD83(2011) / UTM zone 14N	6343	NAVD88 height
14RNR130030.las	NAD83(2011) / UTM zone 14N	6343	NAVD88 height
14RNR130045.las	NAD83(2011) / UTM zone 14N	6343	NAVD88 height
14RNR130060.las	NAD83(2011) / UTM zone 14N	6343	NAVD88 height
14RNR130075.las	NAD83(2011) / UTM zone 14N	6343	NAVD88 height
14RNR130090.las	NAD83(2011) / UTM zone 14N	6343	NAVD88 height
14RNR130105.las	NAD83(2011) / UTM zone 14N	6343	NAVD88 height
14RNR130120.las	NAD83(2011) / UTM zone 14N	6343	NAVD88 height
14RNR130135.las	NAD83(2011) / UTM zone 14N	6343	NAVD88 height
14RNR130150.las	NAD83(2011) / UTM zone 14N	6343	NAVD88 height
14RNR130180.las	NAD83(2011) / UTM zone 14N	6343	NAVD88 height
14RNR130195.las	NAD83(2011) / UTM zone 14N	6343	NAVD88 height
14RNR130210.las	NAD83(2011) / UTM zone 14N	6343	NAVD88 height
14RNR995000.las	NAD83(2011) / UTM zone 14N	6343	NAVD88 height
14RNR995015.las	NAD83(2011) / UTM zone 14N	6343	NAVD88 height
14RNR995030.las	NAD83(2011) / UTM zone 14N	6343	NAVD88 height
14RNR995045.las	NAD83(2011) / UTM zone 14N	6343	NAVD88 height
14RNR995060.las	NAD83(2011) / UTM zone 14N	6343	NAVD88 height
14RNR995075.las	NAD83(2011) / UTM zone 14N	6343	NAVD88 height
14RNR995090.las	NAD83(2011) / UTM zone 14N	6343	NAVD88 height
14RNR995105.las	NAD83(2011) / UTM zone 14N	6343	NAVD88 height
14RNR995120.las	NAD83(2011) / UTM zone 14N	6343	NAVD88 height
14RNR995135.las	NAD83(2011) / UTM zone 14N	6343	NAVD88 height
14RNR995150.las	NAD83(2011) / UTM zone 14N	6343	NAVD88 height
14RNR995165.las	NAD83(2011) / UTM zone 14N	6343	NAVD88 height

DPH-5 Report on Coordinate Reference System - continued

File	Horizontal CRS	EPSG Code	Vertical CRS
14RNR995180.las	NAD83(2011) / UTM zone 14N	6343	NAVD88 height
14RNR995195.las	NAD83(2011) / UTM zone 14N	6343	NAVD88 height
14RNR995210.las	NAD83(2011) / UTM zone 14N	6343	NAVD88 height
14RNR995225.las	NAD83(2011) / UTM zone 14N	6343	NAVD88 height
14RNR995240.las	NAD83(2011) / UTM zone 14N	6343	NAVD88 height
14RNR995255.las	NAD83(2011) / UTM zone 14N	6343	NAVD88 height
14RNR995270.las	NAD83(2011) / UTM zone 14N	6343	NAVD88 height
14RNR995285.las	NAD83(2011) / UTM zone 14N	6343	NAVD88 height
14RNR995300.las	NAD83(2011) / UTM zone 14N	6343	NAVD88 height
14RNR995315.las	NAD83(2011) / UTM zone 14N	6343	NAVD88 height

DPH-6 Report on Units of Reference

The USGS Lidar Base Specification Version 1.3 states: "All references to the units of measure 'Feet' and 'Foot' shall specify 'International', 'Intl', 'U.S. Survey', or 'US'."

The purpose of this section is to show the horizontal and vertical units of the LAS files for the lidar data. The project specifications should be reviewed to ensure that the Units listed in this report are as expected.

[Data Source - Y:\Mapping\Projects\65220171_USGS-TX_West_Texas\Production\Final_Client_Deliverables\Lot6_utm14\point_cloud\tilecls](#)

File	Horizontal Unit	Vertical Unit
14RKT895625.las	Meter	Meter
14RKT910610.las	Meter	Meter
14RKT910625.las	Meter	Meter
14RKT925610.las	Meter	Meter
14RKT925625.las	Meter	Meter
14RKT940610.las	Meter	Meter
14RKT940625.las	Meter	Meter
14RKT955610.las	Meter	Meter
14RKT955625.las	Meter	Meter
14RKT970610.las	Meter	Meter
14RKT970625.las	Meter	Meter
14RKT985595.las	Meter	Meter
14RKT985610.las	Meter	Meter
14RKT985625.las	Meter	Meter
14RLS390980.las	Meter	Meter
14RLS405980.las	Meter	Meter
14RLS420965.las	Meter	Meter
14RLS420980.las	Meter	Meter
14RLS435935.las	Meter	Meter
14RLS435950.las	Meter	Meter
14RLS435965.las	Meter	Meter
14RLS435980.las	Meter	Meter
14RLS450890.las	Meter	Meter
14RLS450905.las	Meter	Meter
14RLS450920.las	Meter	Meter
14RLS450935.las	Meter	Meter
14RLS450950.las	Meter	Meter
14RLS450965.las	Meter	Meter
14RLS450980.las	Meter	Meter
14RLS465890.las	Meter	Meter
14RLS465905.las	Meter	Meter
14RLS465920.las	Meter	Meter
14RLS465935.las	Meter	Meter
14RLS465950.las	Meter	Meter
14RLS465965.las	Meter	Meter
14RLS465980.las	Meter	Meter
14RLS480875.las	Meter	Meter
14RLS480890.las	Meter	Meter
14RLS480905.las	Meter	Meter
14RLS480920.las	Meter	Meter
14RLS480935.las	Meter	Meter
14RLS480950.las	Meter	Meter

DPH-6 Report on Units of Reference
- continued

<u>File</u>	<u>Horizontal Unit</u>	<u>Vertical Unit</u>
14RLS480965.las	Meter	Meter
14RLS480980.las	Meter	Meter
14RLS495815.las	Meter	Meter
14RLS495830.las	Meter	Meter
14RLS495845.las	Meter	Meter
14RLS495860.las	Meter	Meter
14RLS495875.las	Meter	Meter
14RLS495890.las	Meter	Meter
14RLS495905.las	Meter	Meter
14RLS495920.las	Meter	Meter
14RLS495935.las	Meter	Meter
14RLS495950.las	Meter	Meter
14RLS495965.las	Meter	Meter
14RLS495980.las	Meter	Meter
14RLS510740.las	Meter	Meter
14RLS510755.las	Meter	Meter
14RLS510800.las	Meter	Meter
14RLS510815.las	Meter	Meter
14RLS510830.las	Meter	Meter
14RLS510845.las	Meter	Meter
14RLS510860.las	Meter	Meter
14RLS510875.las	Meter	Meter
14RLS510890.las	Meter	Meter
14RLS510905.las	Meter	Meter
14RLS510920.las	Meter	Meter
14RLS510935.las	Meter	Meter
14RLS510950.las	Meter	Meter
14RLS510965.las	Meter	Meter
14RLS510980.las	Meter	Meter
14RLS525695.las	Meter	Meter
14RLS525710.las	Meter	Meter
14RLS525725.las	Meter	Meter
14RLS525740.las	Meter	Meter
14RLS525755.las	Meter	Meter
14RLS525770.las	Meter	Meter
14RLS525785.las	Meter	Meter
14RLS525800.las	Meter	Meter
14RLS525815.las	Meter	Meter
14RLS525830.las	Meter	Meter
14RLS525845.las	Meter	Meter
14RLS525860.las	Meter	Meter
14RLS525875.las	Meter	Meter
14RLS525890.las	Meter	Meter
14RLS525905.las	Meter	Meter
14RLS525920.las	Meter	Meter
14RLS525935.las	Meter	Meter
14RLS525950.las	Meter	Meter

*DPH-6 Report on Units of Reference
- continued*

<u>File</u>	<u>Horizontal Unit</u>	<u>Vertical Unit</u>
14RLS540695.las	Meter	Meter
14RLS540710.las	Meter	Meter
14RLS540725.las	Meter	Meter
14RLS540740.las	Meter	Meter
14RLS540755.las	Meter	Meter
14RLS540770.las	Meter	Meter
14RLS540785.las	Meter	Meter
14RLS540800.las	Meter	Meter
14RLS540815.las	Meter	Meter
14RLS540830.las	Meter	Meter
14RLS540845.las	Meter	Meter
14RLS540860.las	Meter	Meter
14RLS540875.las	Meter	Meter
14RLS540890.las	Meter	Meter
14RLS540905.las	Meter	Meter
14RLS540920.las	Meter	Meter
14RLS555680.las	Meter	Meter
14RLS555695.las	Meter	Meter
14RLS555710.las	Meter	Meter
14RLS555725.las	Meter	Meter
14RLS555740.las	Meter	Meter
14RLS555755.las	Meter	Meter
14RLS555770.las	Meter	Meter
14RLS555785.las	Meter	Meter
14RLS555800.las	Meter	Meter
14RLS555815.las	Meter	Meter
14RLS555830.las	Meter	Meter
14RLS555845.las	Meter	Meter
14RLS555860.las	Meter	Meter
14RLS555875.las	Meter	Meter
14RLS555890.las	Meter	Meter
14RLS555905.las	Meter	Meter
14RLS570650.las	Meter	Meter
14RLS570665.las	Meter	Meter
14RLS570680.las	Meter	Meter
14RLS570695.las	Meter	Meter
14RLS570710.las	Meter	Meter
14RLS570725.las	Meter	Meter
14RLS570740.las	Meter	Meter
14RLS570755.las	Meter	Meter
14RLS570770.las	Meter	Meter
14RLS570785.las	Meter	Meter
14RLS570800.las	Meter	Meter
14RLS570815.las	Meter	Meter
14RLS570830.las	Meter	Meter
14RLS570845.las	Meter	Meter
14RLS570860.las	Meter	Meter

*DPH-6 Report on Units of Reference
- continued*

File	Horizontal Unit	Vertical Unit
14RLS570875.las	Meter	Meter
14RLS585635.las	Meter	Meter
14RLS585650.las	Meter	Meter
14RLS585665.las	Meter	Meter
14RLS585680.las	Meter	Meter
14RLS585695.las	Meter	Meter
14RLS585710.las	Meter	Meter
14RLS585725.las	Meter	Meter
14RLS585740.las	Meter	Meter
14RLS585755.las	Meter	Meter
14RLS585770.las	Meter	Meter
14RLS585785.las	Meter	Meter
14RLS585800.las	Meter	Meter
14RLS585815.las	Meter	Meter
14RLS585830.las	Meter	Meter
14RLS585845.las	Meter	Meter
14RLS600635.las	Meter	Meter
14RLS600650.las	Meter	Meter
14RLS600665.las	Meter	Meter
14RLS600680.las	Meter	Meter
14RLS600695.las	Meter	Meter
14RLS600710.las	Meter	Meter
14RLS600725.las	Meter	Meter
14RLS600740.las	Meter	Meter
14RLS600755.las	Meter	Meter
14RLS600770.las	Meter	Meter
14RLS600785.las	Meter	Meter
14RLS600800.las	Meter	Meter
14RLS615560.las	Meter	Meter
14RLS615575.las	Meter	Meter
14RLS615590.las	Meter	Meter
14RLS615605.las	Meter	Meter
14RLS615620.las	Meter	Meter
14RLS615635.las	Meter	Meter
14RLS615650.las	Meter	Meter
14RLS615665.las	Meter	Meter
14RLS615680.las	Meter	Meter
14RLS615695.las	Meter	Meter
14RLS615710.las	Meter	Meter
14RLS615725.las	Meter	Meter
14RLS630545.las	Meter	Meter
14RLS630560.las	Meter	Meter
14RLS630575.las	Meter	Meter
14RLS630590.las	Meter	Meter
14RLS630605.las	Meter	Meter
14RLS630620.las	Meter	Meter
14RLS630635.las	Meter	Meter

*DPH-6 Report on Units of Reference
- continued*

<u>File</u>	<u>Horizontal Unit</u>	<u>Vertical Unit</u>
14RLS630650.las	Meter	Meter
14RLS630665.las	Meter	Meter
14RLS630680.las	Meter	Meter
14RLS630695.las	Meter	Meter
14RLS630710.las	Meter	Meter
14RLS630725.las	Meter	Meter
14RLS645500.las	Meter	Meter
14RLS645530.las	Meter	Meter
14RLS645545.las	Meter	Meter
14RLS645560.las	Meter	Meter
14RLS645575.las	Meter	Meter
14RLS645590.las	Meter	Meter
14RLS645605.las	Meter	Meter
14RLS645620.las	Meter	Meter
14RLS645635.las	Meter	Meter
14RLS645650.las	Meter	Meter
14RLS645665.las	Meter	Meter
14RLS645680.las	Meter	Meter
14RLS645695.las	Meter	Meter
14RLS645710.las	Meter	Meter
14RLS660485.las	Meter	Meter
14RLS660500.las	Meter	Meter
14RLS660515.las	Meter	Meter
14RLS660530.las	Meter	Meter
14RLS660545.las	Meter	Meter
14RLS660560.las	Meter	Meter
14RLS660575.las	Meter	Meter
14RLS660590.las	Meter	Meter
14RLS660605.las	Meter	Meter
14RLS660620.las	Meter	Meter
14RLS660635.las	Meter	Meter
14RLS660650.las	Meter	Meter
14RLS660665.las	Meter	Meter
14RLS660680.las	Meter	Meter
14RLS660695.las	Meter	Meter
14RLS675395.las	Meter	Meter
14RLS675410.las	Meter	Meter
14RLS675425.las	Meter	Meter
14RLS675440.las	Meter	Meter
14RLS675455.las	Meter	Meter
14RLS675470.las	Meter	Meter
14RLS675485.las	Meter	Meter
14RLS675500.las	Meter	Meter
14RLS675515.las	Meter	Meter
14RLS675530.las	Meter	Meter
14RLS675545.las	Meter	Meter
14RLS675560.las	Meter	Meter

DPH-6 Report on Units of Reference
- continued

<u>File</u>	<u>Horizontal Unit</u>	<u>Vertical Unit</u>
14RLS675575.las	Meter	Meter
14RLS675590.las	Meter	Meter
14RLS675605.las	Meter	Meter
14RLS675620.las	Meter	Meter
14RLS675635.las	Meter	Meter
14RLS675650.las	Meter	Meter
14RLS675665.las	Meter	Meter
14RLS690380.las	Meter	Meter
14RLS690395.las	Meter	Meter
14RLS690410.las	Meter	Meter
14RLS690425.las	Meter	Meter
14RLS690440.las	Meter	Meter
14RLS690455.las	Meter	Meter
14RLS690470.las	Meter	Meter
14RLS690485.las	Meter	Meter
14RLS690500.las	Meter	Meter
14RLS690515.las	Meter	Meter
14RLS690530.las	Meter	Meter
14RLS690545.las	Meter	Meter
14RLS690560.las	Meter	Meter
14RLS690575.las	Meter	Meter
14RLS690590.las	Meter	Meter
14RLS690605.las	Meter	Meter
14RLS690620.las	Meter	Meter
14RLS690635.las	Meter	Meter
14RLS690650.las	Meter	Meter
14RLS705335.las	Meter	Meter
14RLS705350.las	Meter	Meter
14RLS705365.las	Meter	Meter
14RLS705380.las	Meter	Meter
14RLS705395.las	Meter	Meter
14RLS705410.las	Meter	Meter
14RLS705425.las	Meter	Meter
14RLS705440.las	Meter	Meter
14RLS705455.las	Meter	Meter
14RLS705470.las	Meter	Meter
14RLS705485.las	Meter	Meter
14RLS705500.las	Meter	Meter
14RLS705515.las	Meter	Meter
14RLS705530.las	Meter	Meter
14RLS705545.las	Meter	Meter
14RLS705560.las	Meter	Meter
14RLS705575.las	Meter	Meter
14RLS705590.las	Meter	Meter
14RLS705605.las	Meter	Meter
14RLS705620.las	Meter	Meter
14RLS705635.las	Meter	Meter

DPH-6 Report on Units of Reference
- continued

<u>File</u>	<u>Horizontal Unit</u>	<u>Vertical Unit</u>
14RLS720275.las	Meter	Meter
14RLS720290.las	Meter	Meter
14RLS720305.las	Meter	Meter
14RLS720320.las	Meter	Meter
14RLS720335.las	Meter	Meter
14RLS720350.las	Meter	Meter
14RLS720365.las	Meter	Meter
14RLS720380.las	Meter	Meter
14RLS720395.las	Meter	Meter
14RLS720410.las	Meter	Meter
14RLS720425.las	Meter	Meter
14RLS720440.las	Meter	Meter
14RLS720455.las	Meter	Meter
14RLS720470.las	Meter	Meter
14RLS720485.las	Meter	Meter
14RLS720500.las	Meter	Meter
14RLS720515.las	Meter	Meter
14RLS720530.las	Meter	Meter
14RLS720545.las	Meter	Meter
14RLS720560.las	Meter	Meter
14RLS720575.las	Meter	Meter
14RLS720590.las	Meter	Meter
14RLS720605.las	Meter	Meter
14RLS735260.las	Meter	Meter
14RLS735275.las	Meter	Meter
14RLS735290.las	Meter	Meter
14RLS735305.las	Meter	Meter
14RLS735320.las	Meter	Meter
14RLS735335.las	Meter	Meter
14RLS735350.las	Meter	Meter
14RLS735365.las	Meter	Meter
14RLS735380.las	Meter	Meter
14RLS735395.las	Meter	Meter
14RLS735410.las	Meter	Meter
14RLS735425.las	Meter	Meter
14RLS735440.las	Meter	Meter
14RLS735455.las	Meter	Meter
14RLS735470.las	Meter	Meter
14RLS735485.las	Meter	Meter
14RLS735500.las	Meter	Meter
14RLS735515.las	Meter	Meter
14RLS735530.las	Meter	Meter
14RLS735545.las	Meter	Meter
14RLS735560.las	Meter	Meter
14RLS735575.las	Meter	Meter
14RLS735590.las	Meter	Meter
14RLS750230.las	Meter	Meter

*DPH-6 Report on Units of Reference
- continued*

<u>File</u>	<u>Horizontal Unit</u>	<u>Vertical Unit</u>
14RLS750245.las	Meter	Meter
14RLS750260.las	Meter	Meter
14RLS750275.las	Meter	Meter
14RLS750290.las	Meter	Meter
14RLS750305.las	Meter	Meter
14RLS750320.las	Meter	Meter
14RLS750335.las	Meter	Meter
14RLS750350.las	Meter	Meter
14RLS750365.las	Meter	Meter
14RLS750380.las	Meter	Meter
14RLS750395.las	Meter	Meter
14RLS750410.las	Meter	Meter
14RLS750425.las	Meter	Meter
14RLS750440.las	Meter	Meter
14RLS750455.las	Meter	Meter
14RLS750470.las	Meter	Meter
14RLS750485.las	Meter	Meter
14RLS750500.las	Meter	Meter
14RLS750515.las	Meter	Meter
14RLS750530.las	Meter	Meter
14RLS750545.las	Meter	Meter
14RLS750560.las	Meter	Meter
14RLS750575.las	Meter	Meter
14RLS765230.las	Meter	Meter
14RLS765245.las	Meter	Meter
14RLS765260.las	Meter	Meter
14RLS765275.las	Meter	Meter
14RLS765290.las	Meter	Meter
14RLS765305.las	Meter	Meter
14RLS765320.las	Meter	Meter
14RLS765335.las	Meter	Meter
14RLS765350.las	Meter	Meter
14RLS765365.las	Meter	Meter
14RLS765380.las	Meter	Meter
14RLS765395.las	Meter	Meter
14RLS765410.las	Meter	Meter
14RLS765425.las	Meter	Meter
14RLS765440.las	Meter	Meter
14RLS765455.las	Meter	Meter
14RLS765470.las	Meter	Meter
14RLS765485.las	Meter	Meter
14RLS765500.las	Meter	Meter
14RLS765515.las	Meter	Meter
14RLS780230.las	Meter	Meter
14RLS780245.las	Meter	Meter
14RLS780260.las	Meter	Meter
14RLS780275.las	Meter	Meter

DPH-6 Report on Units of Reference
- continued

<u>File</u>	<u>Horizontal Unit</u>	<u>Vertical Unit</u>
14RLS780290.las	Meter	Meter
14RLS780305.las	Meter	Meter
14RLS780320.las	Meter	Meter
14RLS780335.las	Meter	Meter
14RLS780350.las	Meter	Meter
14RLS780365.las	Meter	Meter
14RLS780380.las	Meter	Meter
14RLS780395.las	Meter	Meter
14RLS780410.las	Meter	Meter
14RLS780425.las	Meter	Meter
14RLS780440.las	Meter	Meter
14RLS780455.las	Meter	Meter
14RLS795185.las	Meter	Meter
14RLS795200.las	Meter	Meter
14RLS795215.las	Meter	Meter
14RLS795230.las	Meter	Meter
14RLS795245.las	Meter	Meter
14RLS795260.las	Meter	Meter
14RLS795275.las	Meter	Meter
14RLS795290.las	Meter	Meter
14RLS795305.las	Meter	Meter
14RLS795320.las	Meter	Meter
14RLS795335.las	Meter	Meter
14RLS795350.las	Meter	Meter
14RLS795365.las	Meter	Meter
14RLS795380.las	Meter	Meter
14RLS795395.las	Meter	Meter
14RLS795410.las	Meter	Meter
14RLS795425.las	Meter	Meter
14RLS810185.las	Meter	Meter
14RLS810200.las	Meter	Meter
14RLS810215.las	Meter	Meter
14RLS810230.las	Meter	Meter
14RLS810245.las	Meter	Meter
14RLS810260.las	Meter	Meter
14RLS810275.las	Meter	Meter
14RLS810290.las	Meter	Meter
14RLS810305.las	Meter	Meter
14RLS810320.las	Meter	Meter
14RLS810335.las	Meter	Meter
14RLS825170.las	Meter	Meter
14RLS825185.las	Meter	Meter
14RLS825200.las	Meter	Meter
14RLS825215.las	Meter	Meter
14RLS825230.las	Meter	Meter
14RLS825245.las	Meter	Meter
14RLS825260.las	Meter	Meter

*DPH-6 Report on Units of Reference
- continued*

<u>File</u>	<u>Horizontal Unit</u>	<u>Vertical Unit</u>
14RLS825275.las	Meter	Meter
14RLS825290.las	Meter	Meter
14RLS825305.las	Meter	Meter
14RLS840155.las	Meter	Meter
14RLS840170.las	Meter	Meter
14RLS840185.las	Meter	Meter
14RLS840200.las	Meter	Meter
14RLS840215.las	Meter	Meter
14RLS840230.las	Meter	Meter
14RLS840245.las	Meter	Meter
14RLS840260.las	Meter	Meter
14RLS840275.las	Meter	Meter
14RLS840290.las	Meter	Meter
14RLS855155.las	Meter	Meter
14RLS855170.las	Meter	Meter
14RLS855185.las	Meter	Meter
14RLS855200.las	Meter	Meter
14RLS855215.las	Meter	Meter
14RLS855230.las	Meter	Meter
14RLS855245.las	Meter	Meter
14RLS855260.las	Meter	Meter
14RLS855275.las	Meter	Meter
14RLS870155.las	Meter	Meter
14RLS870170.las	Meter	Meter
14RLS870185.las	Meter	Meter
14RLS870200.las	Meter	Meter
14RLS870215.las	Meter	Meter
14RLS870230.las	Meter	Meter
14RLS870245.las	Meter	Meter
14RLS870260.las	Meter	Meter
14RLS885140.las	Meter	Meter
14RLS885155.las	Meter	Meter
14RLS885170.las	Meter	Meter
14RLS885185.las	Meter	Meter
14RLS885200.las	Meter	Meter
14RLS885215.las	Meter	Meter
14RLS885230.las	Meter	Meter
14RLS885245.las	Meter	Meter
14RLS900140.las	Meter	Meter
14RLS900155.las	Meter	Meter
14RLS900170.las	Meter	Meter
14RLS900185.las	Meter	Meter
14RLS900200.las	Meter	Meter
14RLS900215.las	Meter	Meter
14RLS900230.las	Meter	Meter
14RLS915125.las	Meter	Meter
14RLS915140.las	Meter	Meter

*DPH-6 Report on Units of Reference
- continued*

File	Horizontal Unit	Vertical Unit
14RLS915155.las	Meter	Meter
14RLS915170.las	Meter	Meter
14RLS915185.las	Meter	Meter
14RLS915200.las	Meter	Meter
14RLS915215.las	Meter	Meter
14RLS915230.las	Meter	Meter
14RLS930110.las	Meter	Meter
14RLS930125.las	Meter	Meter
14RLS930140.las	Meter	Meter
14RLS930155.las	Meter	Meter
14RLS930170.las	Meter	Meter
14RLS930185.las	Meter	Meter
14RLS930200.las	Meter	Meter
14RLS930215.las	Meter	Meter
14RLS945080.las	Meter	Meter
14RLS945095.las	Meter	Meter
14RLS945110.las	Meter	Meter
14RLS945125.las	Meter	Meter
14RLS945140.las	Meter	Meter
14RLS945155.las	Meter	Meter
14RLS945170.las	Meter	Meter
14RLS945185.las	Meter	Meter
14RLS945200.las	Meter	Meter
14RLS960050.las	Meter	Meter
14RLS960065.las	Meter	Meter
14RLS960080.las	Meter	Meter
14RLS960095.las	Meter	Meter
14RLS960110.las	Meter	Meter
14RLS960125.las	Meter	Meter
14RLS960140.las	Meter	Meter
14RLS960155.las	Meter	Meter
14RLS960170.las	Meter	Meter
14RLS960185.las	Meter	Meter
14RLS975050.las	Meter	Meter
14RLS975065.las	Meter	Meter
14RLS975080.las	Meter	Meter
14RLS975095.las	Meter	Meter
14RLS975110.las	Meter	Meter
14RLS975125.las	Meter	Meter
14RLS975140.las	Meter	Meter
14RLS975155.las	Meter	Meter
14RLS975170.las	Meter	Meter
14RLS990005.las	Meter	Meter
14RLS990020.las	Meter	Meter
14RLS990035.las	Meter	Meter
14RLS990050.las	Meter	Meter
14RLS990065.las	Meter	Meter

DPH-6 Report on Units of Reference
- continued

File	Horizontal Unit	Vertical Unit
14RLS990080.las	Meter	Meter
14RLS990095.las	Meter	Meter
14RLS990110.las	Meter	Meter
14RLS990125.las	Meter	Meter
14RLS990140.las	Meter	Meter
14RLS990155.las	Meter	Meter
14RLT000565.las	Meter	Meter
14RLT000580.las	Meter	Meter
14RLT000595.las	Meter	Meter
14RLT000610.las	Meter	Meter
14RLT000625.las	Meter	Meter
14RLT015535.las	Meter	Meter
14RLT015550.las	Meter	Meter
14RLT015565.las	Meter	Meter
14RLT015580.las	Meter	Meter
14RLT015595.las	Meter	Meter
14RLT015610.las	Meter	Meter
14RLT015625.las	Meter	Meter
14RLT030505.las	Meter	Meter
14RLT030520.las	Meter	Meter
14RLT030535.las	Meter	Meter
14RLT030550.las	Meter	Meter
14RLT030565.las	Meter	Meter
14RLT030580.las	Meter	Meter
14RLT030595.las	Meter	Meter
14RLT030610.las	Meter	Meter
14RLT030625.las	Meter	Meter
14RLT045490.las	Meter	Meter
14RLT045505.las	Meter	Meter
14RLT045520.las	Meter	Meter
14RLT045535.las	Meter	Meter
14RLT045550.las	Meter	Meter
14RLT045565.las	Meter	Meter
14RLT045580.las	Meter	Meter
14RLT045595.las	Meter	Meter
14RLT045610.las	Meter	Meter
14RLT045625.las	Meter	Meter
14RLT060490.las	Meter	Meter
14RLT060505.las	Meter	Meter
14RLT060520.las	Meter	Meter
14RLT060535.las	Meter	Meter
14RLT060550.las	Meter	Meter
14RLT060565.las	Meter	Meter
14RLT060580.las	Meter	Meter
14RLT060595.las	Meter	Meter
14RLT060610.las	Meter	Meter
14RLT060625.las	Meter	Meter

DPH-6 Report on Units of Reference
- continued

<u>File</u>	<u>Horizontal Unit</u>	<u>Vertical Unit</u>
14RLT075475.las	Meter	Meter
14RLT075490.las	Meter	Meter
14RLT075505.las	Meter	Meter
14RLT075520.las	Meter	Meter
14RLT075535.las	Meter	Meter
14RLT075550.las	Meter	Meter
14RLT075565.las	Meter	Meter
14RLT075580.las	Meter	Meter
14RLT075595.las	Meter	Meter
14RLT075610.las	Meter	Meter
14RLT075625.las	Meter	Meter
14RLT090475.las	Meter	Meter
14RLT090490.las	Meter	Meter
14RLT090505.las	Meter	Meter
14RLT090520.las	Meter	Meter
14RLT090535.las	Meter	Meter
14RLT090550.las	Meter	Meter
14RLT090565.las	Meter	Meter
14RLT090580.las	Meter	Meter
14RLT090595.las	Meter	Meter
14RLT090610.las	Meter	Meter
14RLT090625.las	Meter	Meter
14RLT105460.las	Meter	Meter
14RLT105475.las	Meter	Meter
14RLT105490.las	Meter	Meter
14RLT105505.las	Meter	Meter
14RLT105520.las	Meter	Meter
14RLT105535.las	Meter	Meter
14RLT105550.las	Meter	Meter
14RLT105565.las	Meter	Meter
14RLT105580.las	Meter	Meter
14RLT105595.las	Meter	Meter
14RLT105610.las	Meter	Meter
14RLT105625.las	Meter	Meter
14RLT120445.las	Meter	Meter
14RLT120460.las	Meter	Meter
14RLT120475.las	Meter	Meter
14RLT120490.las	Meter	Meter
14RLT120505.las	Meter	Meter
14RLT120520.las	Meter	Meter
14RLT120535.las	Meter	Meter
14RLT120550.las	Meter	Meter
14RLT120565.las	Meter	Meter
14RLT120580.las	Meter	Meter
14RLT120595.las	Meter	Meter
14RLT120610.las	Meter	Meter
14RLT120625.las	Meter	Meter

*DPH-6 Report on Units of Reference
- continued*

File	Horizontal Unit	Vertical Unit
14RLT135430.las	Meter	Meter
14RLT135445.las	Meter	Meter
14RLT135460.las	Meter	Meter
14RLT135475.las	Meter	Meter
14RLT135490.las	Meter	Meter
14RLT135505.las	Meter	Meter
14RLT135520.las	Meter	Meter
14RLT135535.las	Meter	Meter
14RLT135550.las	Meter	Meter
14RLT135565.las	Meter	Meter
14RLT135580.las	Meter	Meter
14RLT135595.las	Meter	Meter
14RLT135610.las	Meter	Meter
14RLT135625.las	Meter	Meter
14RLT150430.las	Meter	Meter
14RLT150445.las	Meter	Meter
14RLT150460.las	Meter	Meter
14RLT150475.las	Meter	Meter
14RLT150490.las	Meter	Meter
14RLT150505.las	Meter	Meter
14RLT150520.las	Meter	Meter
14RLT150535.las	Meter	Meter
14RLT150550.las	Meter	Meter
14RLT150565.las	Meter	Meter
14RLT150580.las	Meter	Meter
14RLT150595.las	Meter	Meter
14RLT150610.las	Meter	Meter
14RLT150625.las	Meter	Meter
14RLT165400.las	Meter	Meter
14RLT165415.las	Meter	Meter
14RLT165430.las	Meter	Meter
14RLT165445.las	Meter	Meter
14RLT165460.las	Meter	Meter
14RLT165475.las	Meter	Meter
14RLT165490.las	Meter	Meter
14RLT165505.las	Meter	Meter
14RLT165520.las	Meter	Meter
14RLT165535.las	Meter	Meter
14RLT165550.las	Meter	Meter
14RLT165565.las	Meter	Meter
14RLT165580.las	Meter	Meter
14RLT165595.las	Meter	Meter
14RLT165610.las	Meter	Meter
14RLT165625.las	Meter	Meter
14RLT180385.las	Meter	Meter
14RLT180400.las	Meter	Meter
14RLT180415.las	Meter	Meter

DPH-6 Report on Units of Reference

- continued

File	Horizontal Unit	Vertical Unit
14RLT180430.las	Meter	Meter
14RLT180445.las	Meter	Meter
14RLT180460.las	Meter	Meter
14RLT180475.las	Meter	Meter
14RLT180490.las	Meter	Meter
14RLT180505.las	Meter	Meter
14RLT180520.las	Meter	Meter
14RLT180610.las	Meter	Meter
14RLT180625.las	Meter	Meter
14RLT195385.las	Meter	Meter
14RLT195400.las	Meter	Meter
14RLT195415.las	Meter	Meter
14RLT195430.las	Meter	Meter
14RLT195445.las	Meter	Meter
14RLT195460.las	Meter	Meter
14RLT195475.las	Meter	Meter
14RLT195490.las	Meter	Meter
14RLT195505.las	Meter	Meter
14RLT210370.las	Meter	Meter
14RLT210385.las	Meter	Meter
14RLT210400.las	Meter	Meter
14RLT210415.las	Meter	Meter
14RLT210430.las	Meter	Meter
14RLT210445.las	Meter	Meter
14RLT210460.las	Meter	Meter
14RLT210475.las	Meter	Meter
14RLT210490.las	Meter	Meter
14RLT210505.las	Meter	Meter
14RLT225370.las	Meter	Meter
14RLT225385.las	Meter	Meter
14RLT225400.las	Meter	Meter
14RLT225415.las	Meter	Meter
14RLT225430.las	Meter	Meter
14RLT225445.las	Meter	Meter
14RLT225460.las	Meter	Meter
14RLT225475.las	Meter	Meter
14RLT225490.las	Meter	Meter
14RLT240340.las	Meter	Meter
14RLT240355.las	Meter	Meter
14RLT240370.las	Meter	Meter
14RLT240385.las	Meter	Meter
14RLT240400.las	Meter	Meter
14RLT240415.las	Meter	Meter
14RLT240430.las	Meter	Meter
14RLT240445.las	Meter	Meter
14RLT240460.las	Meter	Meter
14RLT240475.las	Meter	Meter

*DPH-6 Report on Units of Reference
- continued*

File	Horizontal Unit	Vertical Unit
14RLT255325.las	Meter	Meter
14RLT255340.las	Meter	Meter
14RLT255355.las	Meter	Meter
14RLT255370.las	Meter	Meter
14RLT255385.las	Meter	Meter
14RLT255400.las	Meter	Meter
14RLT255415.las	Meter	Meter
14RLT255430.las	Meter	Meter
14RLT255445.las	Meter	Meter
14RLT255460.las	Meter	Meter
14RLT270265.las	Meter	Meter
14RLT270280.las	Meter	Meter
14RLT270295.las	Meter	Meter
14RLT270310.las	Meter	Meter
14RLT270325.las	Meter	Meter
14RLT270340.las	Meter	Meter
14RLT270355.las	Meter	Meter
14RLT270370.las	Meter	Meter
14RLT270385.las	Meter	Meter
14RLT270400.las	Meter	Meter
14RLT270415.las	Meter	Meter
14RLT270430.las	Meter	Meter
14RLT285250.las	Meter	Meter
14RLT285265.las	Meter	Meter
14RLT285280.las	Meter	Meter
14RLT285295.las	Meter	Meter
14RLT285310.las	Meter	Meter
14RLT285325.las	Meter	Meter
14RLT285340.las	Meter	Meter
14RLT285355.las	Meter	Meter
14RLT285370.las	Meter	Meter
14RLT285385.las	Meter	Meter
14RLT285400.las	Meter	Meter
14RLT285415.las	Meter	Meter
14RLT300235.las	Meter	Meter
14RLT300250.las	Meter	Meter
14RLT300265.las	Meter	Meter
14RLT300280.las	Meter	Meter
14RLT300295.las	Meter	Meter
14RLT300310.las	Meter	Meter
14RLT300325.las	Meter	Meter
14RLT300340.las	Meter	Meter
14RLT300355.las	Meter	Meter
14RLT300370.las	Meter	Meter
14RLT300385.las	Meter	Meter
14RLT300400.las	Meter	Meter
14RLT315220.las	Meter	Meter

DPH-6 Report on Units of Reference - continued

File	Horizontal Unit	Vertical Unit
14RLT315235.las	Meter	Meter
14RLT315250.las	Meter	Meter
14RLT315265.las	Meter	Meter
14RLT315280.las	Meter	Meter
14RLT315295.las	Meter	Meter
14RLT315310.las	Meter	Meter
14RLT315325.las	Meter	Meter
14RLT315340.las	Meter	Meter
14RLT315355.las	Meter	Meter
14RLT315370.las	Meter	Meter
14RLT315385.las	Meter	Meter
14RLT330220.las	Meter	Meter
14RLT330235.las	Meter	Meter
14RLT330250.las	Meter	Meter
14RLT330265.las	Meter	Meter
14RLT330280.las	Meter	Meter
14RLT330295.las	Meter	Meter
14RLT330310.las	Meter	Meter
14RLT330325.las	Meter	Meter
14RLT330340.las	Meter	Meter
14RLT330355.las	Meter	Meter
14RLT330370.las	Meter	Meter
14RLT345205.las	Meter	Meter
14RLT345220.las	Meter	Meter
14RLT345235.las	Meter	Meter
14RLT345250.las	Meter	Meter
14RLT345265.las	Meter	Meter
14RLT345280.las	Meter	Meter
14RLT345295.las	Meter	Meter
14RLT345310.las	Meter	Meter
14RLT345325.las	Meter	Meter
14RLT345340.las	Meter	Meter
14RLT345355.las	Meter	Meter
14RLT360175.las	Meter	Meter
14RLT360190.las	Meter	Meter
14RLT360205.las	Meter	Meter
14RLT360220.las	Meter	Meter
14RLT360235.las	Meter	Meter
14RLT360250.las	Meter	Meter
14RLT360265.las	Meter	Meter
14RLT360280.las	Meter	Meter
14RLT360295.las	Meter	Meter
14RLT360310.las	Meter	Meter
14RLT360325.las	Meter	Meter
14RLT360340.las	Meter	Meter
14RLT375025.las	Meter	Meter
14RLT375100.las	Meter	Meter

DPH-6 Report on Units of Reference - continued

File	Horizontal Unit	Vertical Unit
14RLT375115.las	Meter	Meter
14RLT375130.las	Meter	Meter
14RLT375145.las	Meter	Meter
14RLT375160.las	Meter	Meter
14RLT375175.las	Meter	Meter
14RLT375190.las	Meter	Meter
14RLT375205.las	Meter	Meter
14RLT375220.las	Meter	Meter
14RLT375235.las	Meter	Meter
14RLT375250.las	Meter	Meter
14RLT375265.las	Meter	Meter
14RLT375280.las	Meter	Meter
14RLT375295.las	Meter	Meter
14RLT375310.las	Meter	Meter
14RLT375325.las	Meter	Meter
14RLT390010.las	Meter	Meter
14RLT390025.las	Meter	Meter
14RLT390040.las	Meter	Meter
14RLT390055.las	Meter	Meter
14RLT390070.las	Meter	Meter
14RLT390085.las	Meter	Meter
14RLT390100.las	Meter	Meter
14RLT390115.las	Meter	Meter
14RLT390130.las	Meter	Meter
14RLT390145.las	Meter	Meter
14RLT390160.las	Meter	Meter
14RLT390175.las	Meter	Meter
14RLT390190.las	Meter	Meter
14RLT390205.las	Meter	Meter
14RLT390220.las	Meter	Meter
14RLT390235.las	Meter	Meter
14RLT390250.las	Meter	Meter
14RLT390265.las	Meter	Meter
14RLT390280.las	Meter	Meter
14RLT390295.las	Meter	Meter
14RLT390310.las	Meter	Meter
14RLT390995.las	Meter	Meter
14RLT405010.las	Meter	Meter
14RLT405025.las	Meter	Meter
14RLT405040.las	Meter	Meter
14RLT405055.las	Meter	Meter
14RLT405070.las	Meter	Meter
14RLT405085.las	Meter	Meter
14RLT405100.las	Meter	Meter
14RLT405115.las	Meter	Meter
14RLT405130.las	Meter	Meter
14RLT405145.las	Meter	Meter

DPH-6 Report on Units of Reference

- continued

File	Horizontal Unit	Vertical Unit
14RLT405160.las	Meter	Meter
14RLT405175.las	Meter	Meter
14RLT405190.las	Meter	Meter
14RLT405205.las	Meter	Meter
14RLT405220.las	Meter	Meter
14RLT405235.las	Meter	Meter
14RLT405250.las	Meter	Meter
14RLT405265.las	Meter	Meter
14RLT405280.las	Meter	Meter
14RLT405295.las	Meter	Meter
14RLT405995.las	Meter	Meter
14RLT420010.las	Meter	Meter
14RLT420025.las	Meter	Meter
14RLT420040.las	Meter	Meter
14RLT420055.las	Meter	Meter
14RLT420070.las	Meter	Meter
14RLT420085.las	Meter	Meter
14RLT420100.las	Meter	Meter
14RLT420115.las	Meter	Meter
14RLT420130.las	Meter	Meter
14RLT420145.las	Meter	Meter
14RLT420160.las	Meter	Meter
14RLT420175.las	Meter	Meter
14RLT420190.las	Meter	Meter
14RLT420205.las	Meter	Meter
14RLT420220.las	Meter	Meter
14RLT420235.las	Meter	Meter
14RLT420250.las	Meter	Meter
14RLT420265.las	Meter	Meter
14RLT420995.las	Meter	Meter
14RLT435010.las	Meter	Meter
14RLT435025.las	Meter	Meter
14RLT435040.las	Meter	Meter
14RLT435055.las	Meter	Meter
14RLT435070.las	Meter	Meter
14RLT435085.las	Meter	Meter
14RLT435100.las	Meter	Meter
14RLT435115.las	Meter	Meter
14RLT435130.las	Meter	Meter
14RLT435145.las	Meter	Meter
14RLT435160.las	Meter	Meter
14RLT435175.las	Meter	Meter
14RLT435190.las	Meter	Meter
14RLT435205.las	Meter	Meter
14RLT435220.las	Meter	Meter
14RLT435235.las	Meter	Meter
14RLT435250.las	Meter	Meter

DPH-6 Report on Units of Reference

- continued

File	Horizontal Unit	Vertical Unit
14RLT435995.las	Meter	Meter
14RLT450010.las	Meter	Meter
14RLT450025.las	Meter	Meter
14RLT450040.las	Meter	Meter
14RLT450055.las	Meter	Meter
14RLT450070.las	Meter	Meter
14RLT450085.las	Meter	Meter
14RLT450100.las	Meter	Meter
14RLT450115.las	Meter	Meter
14RLT450130.las	Meter	Meter
14RLT450145.las	Meter	Meter
14RLT450160.las	Meter	Meter
14RLT450175.las	Meter	Meter
14RLT450190.las	Meter	Meter
14RLT450205.las	Meter	Meter
14RLT450220.las	Meter	Meter
14RLT450995.las	Meter	Meter
14RLT465010.las	Meter	Meter
14RLT465025.las	Meter	Meter
14RLT465040.las	Meter	Meter
14RLT465055.las	Meter	Meter
14RLT465070.las	Meter	Meter
14RLT465085.las	Meter	Meter
14RLT465100.las	Meter	Meter
14RLT465115.las	Meter	Meter
14RLT465130.las	Meter	Meter
14RLT465145.las	Meter	Meter
14RLT465160.las	Meter	Meter
14RLT465175.las	Meter	Meter
14RLT465995.las	Meter	Meter
14RLT480010.las	Meter	Meter
14RLT480025.las	Meter	Meter
14RLT480040.las	Meter	Meter
14RLT480055.las	Meter	Meter
14RLT480070.las	Meter	Meter
14RLT480085.las	Meter	Meter
14RLT480995.las	Meter	Meter
14RLT495010.las	Meter	Meter
14RLT495025.las	Meter	Meter
14RLT495040.las	Meter	Meter
14RLT495995.las	Meter	Meter
14RMO545880.las	Meter	Meter
14RMO545895.las	Meter	Meter
14RMO545910.las	Meter	Meter
14RMO545925.las	Meter	Meter
14RMO545940.las	Meter	Meter
14RMO560865.las	Meter	Meter

DPH-6 Report on Units of Reference
- continued

<u>File</u>	<u>Horizontal Unit</u>	<u>Vertical Unit</u>
14RMO560880.las	Meter	Meter
14RMO560895.las	Meter	Meter
14RMO560910.las	Meter	Meter
14RMO560925.las	Meter	Meter
14RMO560940.las	Meter	Meter
14RMO560955.las	Meter	Meter
14RMO560970.las	Meter	Meter
14RMO560985.las	Meter	Meter
14RMO575865.las	Meter	Meter
14RMO575880.las	Meter	Meter
14RMO575895.las	Meter	Meter
14RMO575910.las	Meter	Meter
14RMO575925.las	Meter	Meter
14RMO575940.las	Meter	Meter
14RMO575955.las	Meter	Meter
14RMO575970.las	Meter	Meter
14RMO575985.las	Meter	Meter
14RMO590850.las	Meter	Meter
14RMO590865.las	Meter	Meter
14RMO590880.las	Meter	Meter
14RMO590895.las	Meter	Meter
14RMO590910.las	Meter	Meter
14RMO590925.las	Meter	Meter
14RMO590940.las	Meter	Meter
14RMO590955.las	Meter	Meter
14RMO590970.las	Meter	Meter
14RMO590985.las	Meter	Meter
14RMO605790.las	Meter	Meter
14RMO605805.las	Meter	Meter
14RMO605820.las	Meter	Meter
14RMO605835.las	Meter	Meter
14RMO605850.las	Meter	Meter
14RMO605865.las	Meter	Meter
14RMO605880.las	Meter	Meter
14RMO605895.las	Meter	Meter
14RMO605910.las	Meter	Meter
14RMO605925.las	Meter	Meter
14RMO605940.las	Meter	Meter
14RMO605955.las	Meter	Meter
14RMO605970.las	Meter	Meter
14RMO605985.las	Meter	Meter
14RMO620775.las	Meter	Meter
14RMO620790.las	Meter	Meter
14RMO620805.las	Meter	Meter
14RMO620820.las	Meter	Meter
14RMO620835.las	Meter	Meter
14RMO620850.las	Meter	Meter

DPH-6 Report on Units of Reference

- continued

File	Horizontal Unit	Vertical Unit
14RMO620865.las	Meter	Meter
14RMO620880.las	Meter	Meter
14RMO620895.las	Meter	Meter
14RMO620910.las	Meter	Meter
14RMO620925.las	Meter	Meter
14RMO620940.las	Meter	Meter
14RMO620955.las	Meter	Meter
14RMO620970.las	Meter	Meter
14RMO620985.las	Meter	Meter
14RMO635775.las	Meter	Meter
14RMO635790.las	Meter	Meter
14RMO635805.las	Meter	Meter
14RMO635820.las	Meter	Meter
14RMO635835.las	Meter	Meter
14RMO635850.las	Meter	Meter
14RMO635865.las	Meter	Meter
14RMO635880.las	Meter	Meter
14RMO635895.las	Meter	Meter
14RMO635910.las	Meter	Meter
14RMO635925.las	Meter	Meter
14RMO635940.las	Meter	Meter
14RMO635955.las	Meter	Meter
14RMO635970.las	Meter	Meter
14RMO635985.las	Meter	Meter
14RMO650775.las	Meter	Meter
14RMO650790.las	Meter	Meter
14RMO650805.las	Meter	Meter
14RMO650820.las	Meter	Meter
14RMO650835.las	Meter	Meter
14RMO650850.las	Meter	Meter
14RMO650865.las	Meter	Meter
14RMO650880.las	Meter	Meter
14RMO650895.las	Meter	Meter
14RMO650910.las	Meter	Meter
14RMO650925.las	Meter	Meter
14RMO650940.las	Meter	Meter
14RMO650955.las	Meter	Meter
14RMO650970.las	Meter	Meter
14RMO650985.las	Meter	Meter
14RMO665715.las	Meter	Meter
14RMO665730.las	Meter	Meter
14RMO665745.las	Meter	Meter
14RMO665760.las	Meter	Meter
14RMO665775.las	Meter	Meter
14RMO665790.las	Meter	Meter
14RMO665805.las	Meter	Meter
14RMO665820.las	Meter	Meter

DPH-6 Report on Units of Reference - continued

File	Horizontal Unit	Vertical Unit
14RMO665835.las	Meter	Meter
14RMO665850.las	Meter	Meter
14RMO665865.las	Meter	Meter
14RMO665880.las	Meter	Meter
14RMO665895.las	Meter	Meter
14RMO665910.las	Meter	Meter
14RMO665925.las	Meter	Meter
14RMO665940.las	Meter	Meter
14RMO665955.las	Meter	Meter
14RMO665970.las	Meter	Meter
14RMO665985.las	Meter	Meter
14RMO680700.las	Meter	Meter
14RMO680715.las	Meter	Meter
14RMO680730.las	Meter	Meter
14RMO680745.las	Meter	Meter
14RMO680760.las	Meter	Meter
14RMO680775.las	Meter	Meter
14RMO680790.las	Meter	Meter
14RMO680805.las	Meter	Meter
14RMO680820.las	Meter	Meter
14RMO680835.las	Meter	Meter
14RMO680850.las	Meter	Meter
14RMO680865.las	Meter	Meter
14RMO680880.las	Meter	Meter
14RMO680895.las	Meter	Meter
14RMO680910.las	Meter	Meter
14RMO680925.las	Meter	Meter
14RMO680940.las	Meter	Meter
14RMO680955.las	Meter	Meter
14RMO680970.las	Meter	Meter
14RMO680985.las	Meter	Meter
14RMO695700.las	Meter	Meter
14RMO695715.las	Meter	Meter
14RMO695730.las	Meter	Meter
14RMO695745.las	Meter	Meter
14RMO695760.las	Meter	Meter
14RMO695775.las	Meter	Meter
14RMO695790.las	Meter	Meter
14RMO695805.las	Meter	Meter
14RMO695820.las	Meter	Meter
14RMO695835.las	Meter	Meter
14RMO695850.las	Meter	Meter
14RMO695865.las	Meter	Meter
14RMO695880.las	Meter	Meter
14RMO695895.las	Meter	Meter
14RMO695910.las	Meter	Meter
14RMO695925.las	Meter	Meter

DPH-6 Report on Units of Reference
- continued

<u>File</u>	<u>Horizontal Unit</u>	<u>Vertical Unit</u>
14RMO695940.las	Meter	Meter
14RMO695955.las	Meter	Meter
14RMO695970.las	Meter	Meter
14RMO695985.las	Meter	Meter
14RMO710700.las	Meter	Meter
14RMO710715.las	Meter	Meter
14RMO710730.las	Meter	Meter
14RMO710745.las	Meter	Meter
14RMO710760.las	Meter	Meter
14RMO710775.las	Meter	Meter
14RMO710790.las	Meter	Meter
14RMO710805.las	Meter	Meter
14RMO710820.las	Meter	Meter
14RMO710835.las	Meter	Meter
14RMO710850.las	Meter	Meter
14RMO710865.las	Meter	Meter
14RMO710880.las	Meter	Meter
14RMO710895.las	Meter	Meter
14RMO710910.las	Meter	Meter
14RMO710925.las	Meter	Meter
14RMO710940.las	Meter	Meter
14RMO710955.las	Meter	Meter
14RMO710970.las	Meter	Meter
14RMO710985.las	Meter	Meter
14RMO725655.las	Meter	Meter
14RMO725670.las	Meter	Meter
14RMO725685.las	Meter	Meter
14RMO725700.las	Meter	Meter
14RMO725715.las	Meter	Meter
14RMO725730.las	Meter	Meter
14RMO725745.las	Meter	Meter
14RMO725760.las	Meter	Meter
14RMO725775.las	Meter	Meter
14RMO725790.las	Meter	Meter
14RMO725805.las	Meter	Meter
14RMO725820.las	Meter	Meter
14RMO725835.las	Meter	Meter
14RMO725850.las	Meter	Meter
14RMO725865.las	Meter	Meter
14RMO725880.las	Meter	Meter
14RMO725895.las	Meter	Meter
14RMO725910.las	Meter	Meter
14RMO725925.las	Meter	Meter
14RMO725940.las	Meter	Meter
14RMO725955.las	Meter	Meter
14RMO725970.las	Meter	Meter
14RMO725985.las	Meter	Meter

DPH-6 Report on Units of Reference
- continued

<u>File</u>	<u>Horizontal Unit</u>	<u>Vertical Unit</u>
14RMQ740625.las	Meter	Meter
14RMQ740640.las	Meter	Meter
14RMQ740655.las	Meter	Meter
14RMQ740670.las	Meter	Meter
14RMQ740685.las	Meter	Meter
14RMQ740700.las	Meter	Meter
14RMQ740715.las	Meter	Meter
14RMQ740730.las	Meter	Meter
14RMQ740745.las	Meter	Meter
14RMQ740760.las	Meter	Meter
14RMQ740775.las	Meter	Meter
14RMQ740790.las	Meter	Meter
14RMQ740805.las	Meter	Meter
14RMQ740820.las	Meter	Meter
14RMQ740835.las	Meter	Meter
14RMQ740850.las	Meter	Meter
14RMQ740865.las	Meter	Meter
14RMQ740880.las	Meter	Meter
14RMQ740895.las	Meter	Meter
14RMQ740910.las	Meter	Meter
14RMQ740925.las	Meter	Meter
14RMQ740940.las	Meter	Meter
14RMQ740955.las	Meter	Meter
14RMQ740970.las	Meter	Meter
14RMQ740985.las	Meter	Meter
14RMQ755565.las	Meter	Meter
14RMQ755580.las	Meter	Meter
14RMQ755595.las	Meter	Meter
14RMQ755610.las	Meter	Meter
14RMQ755625.las	Meter	Meter
14RMQ755640.las	Meter	Meter
14RMQ755655.las	Meter	Meter
14RMQ755670.las	Meter	Meter
14RMQ755685.las	Meter	Meter
14RMQ755700.las	Meter	Meter
14RMQ755715.las	Meter	Meter
14RMQ755730.las	Meter	Meter
14RMQ755745.las	Meter	Meter
14RMQ755760.las	Meter	Meter
14RMQ755775.las	Meter	Meter
14RMQ755790.las	Meter	Meter
14RMQ755805.las	Meter	Meter
14RMQ755820.las	Meter	Meter
14RMQ755835.las	Meter	Meter
14RMQ755850.las	Meter	Meter
14RMQ755865.las	Meter	Meter
14RMQ755880.las	Meter	Meter

DPH-6 Report on Units of Reference

- continued

File	Horizontal Unit	Vertical Unit
14RMQ755895.las	Meter	Meter
14RMQ755910.las	Meter	Meter
14RMQ755925.las	Meter	Meter
14RMQ755940.las	Meter	Meter
14RMQ755955.las	Meter	Meter
14RMQ755970.las	Meter	Meter
14RMQ755985.las	Meter	Meter
14RMQ770550.las	Meter	Meter
14RMQ770565.las	Meter	Meter
14RMQ770580.las	Meter	Meter
14RMQ770595.las	Meter	Meter
14RMQ770610.las	Meter	Meter
14RMQ770625.las	Meter	Meter
14RMQ770640.las	Meter	Meter
14RMQ770655.las	Meter	Meter
14RMQ770670.las	Meter	Meter
14RMQ770685.las	Meter	Meter
14RMQ770700.las	Meter	Meter
14RMQ770715.las	Meter	Meter
14RMQ770730.las	Meter	Meter
14RMQ770745.las	Meter	Meter
14RMQ770760.las	Meter	Meter
14RMQ770775.las	Meter	Meter
14RMQ770790.las	Meter	Meter
14RMQ770805.las	Meter	Meter
14RMQ770820.las	Meter	Meter
14RMQ770835.las	Meter	Meter
14RMQ770850.las	Meter	Meter
14RMQ770865.las	Meter	Meter
14RMQ770880.las	Meter	Meter
14RMQ770895.las	Meter	Meter
14RMQ770910.las	Meter	Meter
14RMQ770925.las	Meter	Meter
14RMQ770940.las	Meter	Meter
14RMQ770955.las	Meter	Meter
14RMQ770970.las	Meter	Meter
14RMQ770985.las	Meter	Meter
14RMQ785475.las	Meter	Meter
14RMQ785490.las	Meter	Meter
14RMQ785505.las	Meter	Meter
14RMQ785520.las	Meter	Meter
14RMQ785535.las	Meter	Meter
14RMQ785550.las	Meter	Meter
14RMQ785565.las	Meter	Meter
14RMQ785580.las	Meter	Meter
14RMQ785595.las	Meter	Meter
14RMQ785610.las	Meter	Meter

DPH-6 Report on Units of Reference
- continued

<u>File</u>	<u>Horizontal Unit</u>	<u>Vertical Unit</u>
14RMQ785625.las	Meter	Meter
14RMQ785640.las	Meter	Meter
14RMQ785655.las	Meter	Meter
14RMQ785670.las	Meter	Meter
14RMQ785685.las	Meter	Meter
14RMQ785700.las	Meter	Meter
14RMQ785715.las	Meter	Meter
14RMQ785730.las	Meter	Meter
14RMQ785745.las	Meter	Meter
14RMQ785760.las	Meter	Meter
14RMQ785775.las	Meter	Meter
14RMQ785790.las	Meter	Meter
14RMQ785805.las	Meter	Meter
14RMQ785820.las	Meter	Meter
14RMQ785835.las	Meter	Meter
14RMQ785850.las	Meter	Meter
14RMQ785865.las	Meter	Meter
14RMQ785880.las	Meter	Meter
14RMQ785895.las	Meter	Meter
14RMQ785910.las	Meter	Meter
14RMQ785925.las	Meter	Meter
14RMQ785940.las	Meter	Meter
14RMQ785955.las	Meter	Meter
14RMQ785970.las	Meter	Meter
14RMQ785985.las	Meter	Meter
14RMQ800445.las	Meter	Meter
14RMQ800460.las	Meter	Meter
14RMQ800475.las	Meter	Meter
14RMQ800490.las	Meter	Meter
14RMQ800505.las	Meter	Meter
14RMQ800520.las	Meter	Meter
14RMQ800535.las	Meter	Meter
14RMQ800550.las	Meter	Meter
14RMQ800565.las	Meter	Meter
14RMQ800580.las	Meter	Meter
14RMQ800595.las	Meter	Meter
14RMQ800610.las	Meter	Meter
14RMQ800625.las	Meter	Meter
14RMQ800640.las	Meter	Meter
14RMQ800655.las	Meter	Meter
14RMQ800670.las	Meter	Meter
14RMQ800685.las	Meter	Meter
14RMQ800700.las	Meter	Meter
14RMQ800715.las	Meter	Meter
14RMQ800730.las	Meter	Meter
14RMQ800745.las	Meter	Meter
14RMQ800760.las	Meter	Meter

DPH-6 Report on Units of Reference - continued

File	Horizontal Unit	Vertical Unit
14RMO800775.las	Meter	Meter
14RMO800790.las	Meter	Meter
14RMO800805.las	Meter	Meter
14RMO800820.las	Meter	Meter
14RMO800835.las	Meter	Meter
14RMO800850.las	Meter	Meter
14RMO800865.las	Meter	Meter
14RMO800880.las	Meter	Meter
14RMO800895.las	Meter	Meter
14RMO800910.las	Meter	Meter
14RMO800925.las	Meter	Meter
14RMO800940.las	Meter	Meter
14RMO800955.las	Meter	Meter
14RMO800970.las	Meter	Meter
14RMO800985.las	Meter	Meter
14RMO815385.las	Meter	Meter
14RMO815400.las	Meter	Meter
14RMO815415.las	Meter	Meter
14RMO815430.las	Meter	Meter
14RMO815445.las	Meter	Meter
14RMO815460.las	Meter	Meter
14RMO815475.las	Meter	Meter
14RMO815490.las	Meter	Meter
14RMO815505.las	Meter	Meter
14RMO815520.las	Meter	Meter
14RMO815535.las	Meter	Meter
14RMO815550.las	Meter	Meter
14RMO815565.las	Meter	Meter
14RMO815580.las	Meter	Meter
14RMO815595.las	Meter	Meter
14RMO815610.las	Meter	Meter
14RMO815625.las	Meter	Meter
14RMO815640.las	Meter	Meter
14RMO815655.las	Meter	Meter
14RMO815670.las	Meter	Meter
14RMO815685.las	Meter	Meter
14RMO815700.las	Meter	Meter
14RMO815715.las	Meter	Meter
14RMO815730.las	Meter	Meter
14RMO815745.las	Meter	Meter
14RMO815760.las	Meter	Meter
14RMO815775.las	Meter	Meter
14RMO815790.las	Meter	Meter
14RMO815805.las	Meter	Meter
14RMO815820.las	Meter	Meter
14RMO815835.las	Meter	Meter
14RMO815850.las	Meter	Meter

DPH-6 Report on Units of Reference
- continued

<u>File</u>	<u>Horizontal Unit</u>	<u>Vertical Unit</u>
14RMO815865.las	Meter	Meter
14RMO815880.las	Meter	Meter
14RMO815895.las	Meter	Meter
14RMO815910.las	Meter	Meter
14RMO815925.las	Meter	Meter
14RMO815940.las	Meter	Meter
14RMO815955.las	Meter	Meter
14RMO815970.las	Meter	Meter
14RMO815985.las	Meter	Meter
14RMO830385.las	Meter	Meter
14RMO830400.las	Meter	Meter
14RMO830415.las	Meter	Meter
14RMO830430.las	Meter	Meter
14RMO830445.las	Meter	Meter
14RMO830460.las	Meter	Meter
14RMO830475.las	Meter	Meter
14RMO830490.las	Meter	Meter
14RMO830505.las	Meter	Meter
14RMO830520.las	Meter	Meter
14RMO830535.las	Meter	Meter
14RMO830550.las	Meter	Meter
14RMO830565.las	Meter	Meter
14RMO830580.las	Meter	Meter
14RMO830595.las	Meter	Meter
14RMO830610.las	Meter	Meter
14RMO830625.las	Meter	Meter
14RMO830640.las	Meter	Meter
14RMO830655.las	Meter	Meter
14RMO830670.las	Meter	Meter
14RMO830685.las	Meter	Meter
14RMO830700.las	Meter	Meter
14RMO830715.las	Meter	Meter
14RMO830730.las	Meter	Meter
14RMO830745.las	Meter	Meter
14RMO830760.las	Meter	Meter
14RMO830775.las	Meter	Meter
14RMO830790.las	Meter	Meter
14RMO830805.las	Meter	Meter
14RMO830820.las	Meter	Meter
14RMO830835.las	Meter	Meter
14RMO830850.las	Meter	Meter
14RMO830865.las	Meter	Meter
14RMO830880.las	Meter	Meter
14RMO830895.las	Meter	Meter
14RMO830910.las	Meter	Meter
14RMO830925.las	Meter	Meter
14RMO830940.las	Meter	Meter

DPH-6 Report on Units of Reference
- continued

<u>File</u>	<u>Horizontal Unit</u>	<u>Vertical Unit</u>
14RMO830955.las	Meter	Meter
14RMO830970.las	Meter	Meter
14RMO830985.las	Meter	Meter
14RMO845385.las	Meter	Meter
14RMO845400.las	Meter	Meter
14RMO845415.las	Meter	Meter
14RMO845430.las	Meter	Meter
14RMO845445.las	Meter	Meter
14RMO845460.las	Meter	Meter
14RMO845475.las	Meter	Meter
14RMO845490.las	Meter	Meter
14RMO845505.las	Meter	Meter
14RMO845520.las	Meter	Meter
14RMO845535.las	Meter	Meter
14RMO845550.las	Meter	Meter
14RMO845565.las	Meter	Meter
14RMO845580.las	Meter	Meter
14RMO845595.las	Meter	Meter
14RMO845610.las	Meter	Meter
14RMO845625.las	Meter	Meter
14RMO845640.las	Meter	Meter
14RMO845655.las	Meter	Meter
14RMO845670.las	Meter	Meter
14RMO845685.las	Meter	Meter
14RMO845700.las	Meter	Meter
14RMO845715.las	Meter	Meter
14RMO845730.las	Meter	Meter
14RMO845745.las	Meter	Meter
14RMO845760.las	Meter	Meter
14RMO845775.las	Meter	Meter
14RMO845790.las	Meter	Meter
14RMO845805.las	Meter	Meter
14RMO845820.las	Meter	Meter
14RMO845835.las	Meter	Meter
14RMO845850.las	Meter	Meter
14RMO845865.las	Meter	Meter
14RMO845880.las	Meter	Meter
14RMO845895.las	Meter	Meter
14RMO845910.las	Meter	Meter
14RMO845925.las	Meter	Meter
14RMO845940.las	Meter	Meter
14RMO845955.las	Meter	Meter
14RMO845970.las	Meter	Meter
14RMO845985.las	Meter	Meter
14RMO860400.las	Meter	Meter
14RMO860415.las	Meter	Meter
14RMO860430.las	Meter	Meter

DPH-6 Report on Units of Reference
- continued

<u>File</u>	<u>Horizontal Unit</u>	<u>Vertical Unit</u>
14RMO860445.las	Meter	Meter
14RMO860460.las	Meter	Meter
14RMO860475.las	Meter	Meter
14RMO860490.las	Meter	Meter
14RMO860505.las	Meter	Meter
14RMO860520.las	Meter	Meter
14RMO860535.las	Meter	Meter
14RMO860550.las	Meter	Meter
14RMO860565.las	Meter	Meter
14RMO860580.las	Meter	Meter
14RMO860595.las	Meter	Meter
14RMO860610.las	Meter	Meter
14RMO860625.las	Meter	Meter
14RMO860640.las	Meter	Meter
14RMO860655.las	Meter	Meter
14RMO860670.las	Meter	Meter
14RMO860685.las	Meter	Meter
14RMO860700.las	Meter	Meter
14RMO860715.las	Meter	Meter
14RMO860730.las	Meter	Meter
14RMO860745.las	Meter	Meter
14RMO860760.las	Meter	Meter
14RMO860775.las	Meter	Meter
14RMO860790.las	Meter	Meter
14RMO860805.las	Meter	Meter
14RMO860820.las	Meter	Meter
14RMO860835.las	Meter	Meter
14RMO860850.las	Meter	Meter
14RMO860865.las	Meter	Meter
14RMO860880.las	Meter	Meter
14RMO860895.las	Meter	Meter
14RMO860910.las	Meter	Meter
14RMO860925.las	Meter	Meter
14RMO860940.las	Meter	Meter
14RMO860955.las	Meter	Meter
14RMO860970.las	Meter	Meter
14RMO860985.las	Meter	Meter
14RMO875415.las	Meter	Meter
14RMO875430.las	Meter	Meter
14RMO875445.las	Meter	Meter
14RMO875460.las	Meter	Meter
14RMO875475.las	Meter	Meter
14RMO875490.las	Meter	Meter
14RMO875505.las	Meter	Meter
14RMO875520.las	Meter	Meter
14RMO875535.las	Meter	Meter
14RMO875550.las	Meter	Meter

DPH-6 Report on Units of Reference - continued

File	Horizontal Unit	Vertical Unit
14RMO875565.las	Meter	Meter
14RMO875580.las	Meter	Meter
14RMO875595.las	Meter	Meter
14RMO875610.las	Meter	Meter
14RMO875625.las	Meter	Meter
14RMO875640.las	Meter	Meter
14RMO875655.las	Meter	Meter
14RMO875670.las	Meter	Meter
14RMO875685.las	Meter	Meter
14RMO875700.las	Meter	Meter
14RMO875715.las	Meter	Meter
14RMO875730.las	Meter	Meter
14RMO875745.las	Meter	Meter
14RMO875760.las	Meter	Meter
14RMO875775.las	Meter	Meter
14RMO875790.las	Meter	Meter
14RMO875805.las	Meter	Meter
14RMO875820.las	Meter	Meter
14RMO875835.las	Meter	Meter
14RMO875850.las	Meter	Meter
14RMO875865.las	Meter	Meter
14RMO875880.las	Meter	Meter
14RMO875895.las	Meter	Meter
14RMO875910.las	Meter	Meter
14RMO875925.las	Meter	Meter
14RMO875940.las	Meter	Meter
14RMO875955.las	Meter	Meter
14RMO875970.las	Meter	Meter
14RMO875985.las	Meter	Meter
14RMO890430.las	Meter	Meter
14RMO890445.las	Meter	Meter
14RMO890460.las	Meter	Meter
14RMO890475.las	Meter	Meter
14RMO890490.las	Meter	Meter
14RMO890505.las	Meter	Meter
14RMO890520.las	Meter	Meter
14RMO890535.las	Meter	Meter
14RMO890550.las	Meter	Meter
14RMO890565.las	Meter	Meter
14RMO890580.las	Meter	Meter
14RMO890595.las	Meter	Meter
14RMO890610.las	Meter	Meter
14RMO890625.las	Meter	Meter
14RMO890640.las	Meter	Meter
14RMO890655.las	Meter	Meter
14RMO890670.las	Meter	Meter
14RMO890685.las	Meter	Meter

DPH-6 Report on Units of Reference
- continued

<u>File</u>	<u>Horizontal Unit</u>	<u>Vertical Unit</u>
14RMO890700.las	Meter	Meter
14RMO890715.las	Meter	Meter
14RMO890730.las	Meter	Meter
14RMO890745.las	Meter	Meter
14RMO890760.las	Meter	Meter
14RMO890775.las	Meter	Meter
14RMO890790.las	Meter	Meter
14RMO890805.las	Meter	Meter
14RMO890820.las	Meter	Meter
14RMO890835.las	Meter	Meter
14RMO890850.las	Meter	Meter
14RMO890865.las	Meter	Meter
14RMO890880.las	Meter	Meter
14RMO890895.las	Meter	Meter
14RMO890910.las	Meter	Meter
14RMO890925.las	Meter	Meter
14RMO890940.las	Meter	Meter
14RMO890955.las	Meter	Meter
14RMO890970.las	Meter	Meter
14RMO890985.las	Meter	Meter
14RMO905430.las	Meter	Meter
14RMO905445.las	Meter	Meter
14RMO905460.las	Meter	Meter
14RMO905475.las	Meter	Meter
14RMO905490.las	Meter	Meter
14RMO905505.las	Meter	Meter
14RMO905520.las	Meter	Meter
14RMO905535.las	Meter	Meter
14RMO905550.las	Meter	Meter
14RMO905565.las	Meter	Meter
14RMO905580.las	Meter	Meter
14RMO905595.las	Meter	Meter
14RMO905610.las	Meter	Meter
14RMO905625.las	Meter	Meter
14RMO905640.las	Meter	Meter
14RMO905655.las	Meter	Meter
14RMO905670.las	Meter	Meter
14RMO905685.las	Meter	Meter
14RMO905700.las	Meter	Meter
14RMO905715.las	Meter	Meter
14RMO905730.las	Meter	Meter
14RMO905745.las	Meter	Meter
14RMO905760.las	Meter	Meter
14RMO905775.las	Meter	Meter
14RMO905790.las	Meter	Meter
14RMO905805.las	Meter	Meter
14RMO905820.las	Meter	Meter

DPH-6 Report on Units of Reference - continued

File	Horizontal Unit	Vertical Unit
14RMO905835.las	Meter	Meter
14RMO905850.las	Meter	Meter
14RMO905865.las	Meter	Meter
14RMO905880.las	Meter	Meter
14RMO905895.las	Meter	Meter
14RMO905910.las	Meter	Meter
14RMO905925.las	Meter	Meter
14RMO905940.las	Meter	Meter
14RMO905955.las	Meter	Meter
14RMO905970.las	Meter	Meter
14RMO905985.las	Meter	Meter
14RMO920445.las	Meter	Meter
14RMO920460.las	Meter	Meter
14RMO920475.las	Meter	Meter
14RMO920490.las	Meter	Meter
14RMO920505.las	Meter	Meter
14RMO920520.las	Meter	Meter
14RMO920535.las	Meter	Meter
14RMO920550.las	Meter	Meter
14RMO920565.las	Meter	Meter
14RMO920580.las	Meter	Meter
14RMO920595.las	Meter	Meter
14RMO920610.las	Meter	Meter
14RMO920625.las	Meter	Meter
14RMO920640.las	Meter	Meter
14RMO920655.las	Meter	Meter
14RMO920670.las	Meter	Meter
14RMO920685.las	Meter	Meter
14RMO920700.las	Meter	Meter
14RMO920715.las	Meter	Meter
14RMO920730.las	Meter	Meter
14RMO920745.las	Meter	Meter
14RMO920760.las	Meter	Meter
14RMO920775.las	Meter	Meter
14RMO920790.las	Meter	Meter
14RMO920805.las	Meter	Meter
14RMO920820.las	Meter	Meter
14RMO920835.las	Meter	Meter
14RMO920850.las	Meter	Meter
14RMO920865.las	Meter	Meter
14RMO920880.las	Meter	Meter
14RMO920895.las	Meter	Meter
14RMO920910.las	Meter	Meter
14RMO920925.las	Meter	Meter
14RMO920940.las	Meter	Meter
14RMO920955.las	Meter	Meter
14RMO920970.las	Meter	Meter

DPH-6 Report on Units of Reference - continued

File	Horizontal Unit	Vertical Unit
14RMO920985.las	Meter	Meter
14RMO935460.las	Meter	Meter
14RMO935475.las	Meter	Meter
14RMO935490.las	Meter	Meter
14RMO935505.las	Meter	Meter
14RMO935520.las	Meter	Meter
14RMO935535.las	Meter	Meter
14RMO935550.las	Meter	Meter
14RMO935565.las	Meter	Meter
14RMO935580.las	Meter	Meter
14RMO935595.las	Meter	Meter
14RMO935610.las	Meter	Meter
14RMO935625.las	Meter	Meter
14RMO935640.las	Meter	Meter
14RMO935655.las	Meter	Meter
14RMO935670.las	Meter	Meter
14RMO935685.las	Meter	Meter
14RMO935700.las	Meter	Meter
14RMO935715.las	Meter	Meter
14RMO935730.las	Meter	Meter
14RMO935745.las	Meter	Meter
14RMO935760.las	Meter	Meter
14RMO935775.las	Meter	Meter
14RMO935790.las	Meter	Meter
14RMO935805.las	Meter	Meter
14RMO935820.las	Meter	Meter
14RMO935835.las	Meter	Meter
14RMO935850.las	Meter	Meter
14RMO935865.las	Meter	Meter
14RMO935880.las	Meter	Meter
14RMO935895.las	Meter	Meter
14RMO935910.las	Meter	Meter
14RMO935925.las	Meter	Meter
14RMO935940.las	Meter	Meter
14RMO935955.las	Meter	Meter
14RMO935970.las	Meter	Meter
14RMO935985.las	Meter	Meter
14RMO950460.las	Meter	Meter
14RMO950475.las	Meter	Meter
14RMO950490.las	Meter	Meter
14RMO950505.las	Meter	Meter
14RMO950520.las	Meter	Meter
14RMO950535.las	Meter	Meter
14RMO950550.las	Meter	Meter
14RMO950565.las	Meter	Meter
14RMO950580.las	Meter	Meter
14RMO950595.las	Meter	Meter

DPH-6 Report on Units of Reference - continued

File	Horizontal Unit	Vertical Unit
14RMQ950610.las	Meter	Meter
14RMQ950625.las	Meter	Meter
14RMQ950640.las	Meter	Meter
14RMQ950655.las	Meter	Meter
14RMQ950670.las	Meter	Meter
14RMQ950685.las	Meter	Meter
14RMQ950700.las	Meter	Meter
14RMQ950715.las	Meter	Meter
14RMQ950730.las	Meter	Meter
14RMQ950745.las	Meter	Meter
14RMQ950760.las	Meter	Meter
14RMQ950775.las	Meter	Meter
14RMQ950790.las	Meter	Meter
14RMQ950805.las	Meter	Meter
14RMQ950820.las	Meter	Meter
14RMQ950835.las	Meter	Meter
14RMQ950850.las	Meter	Meter
14RMQ950865.las	Meter	Meter
14RMQ950880.las	Meter	Meter
14RMQ950895.las	Meter	Meter
14RMQ950910.las	Meter	Meter
14RMQ950925.las	Meter	Meter
14RMQ950940.las	Meter	Meter
14RMQ950955.las	Meter	Meter
14RMQ950970.las	Meter	Meter
14RMQ950985.las	Meter	Meter
14RMQ965475.las	Meter	Meter
14RMQ965490.las	Meter	Meter
14RMQ965505.las	Meter	Meter
14RMQ965520.las	Meter	Meter
14RMQ965535.las	Meter	Meter
14RMQ965550.las	Meter	Meter
14RMQ965565.las	Meter	Meter
14RMQ965580.las	Meter	Meter
14RMQ965595.las	Meter	Meter
14RMQ965610.las	Meter	Meter
14RMQ965625.las	Meter	Meter
14RMQ965640.las	Meter	Meter
14RMQ965655.las	Meter	Meter
14RMQ965670.las	Meter	Meter
14RMQ965685.las	Meter	Meter
14RMQ965700.las	Meter	Meter
14RMQ965715.las	Meter	Meter
14RMQ965730.las	Meter	Meter
14RMQ965745.las	Meter	Meter
14RMQ965760.las	Meter	Meter
14RMQ965775.las	Meter	Meter

DPH-6 Report on Units of Reference - continued

File	Horizontal Unit	Vertical Unit
14RMO965790.las	Meter	Meter
14RMO965805.las	Meter	Meter
14RMO965820.las	Meter	Meter
14RMO965835.las	Meter	Meter
14RMO965850.las	Meter	Meter
14RMO965865.las	Meter	Meter
14RMO965880.las	Meter	Meter
14RMO965895.las	Meter	Meter
14RMO965910.las	Meter	Meter
14RMO965925.las	Meter	Meter
14RMO965940.las	Meter	Meter
14RMO965955.las	Meter	Meter
14RMO965970.las	Meter	Meter
14RMO965985.las	Meter	Meter
14RMO980490.las	Meter	Meter
14RMO980505.las	Meter	Meter
14RMO980520.las	Meter	Meter
14RMO980535.las	Meter	Meter
14RMO980550.las	Meter	Meter
14RMO980565.las	Meter	Meter
14RMO980580.las	Meter	Meter
14RMO980595.las	Meter	Meter
14RMO980610.las	Meter	Meter
14RMO980625.las	Meter	Meter
14RMO980640.las	Meter	Meter
14RMO980655.las	Meter	Meter
14RMO980670.las	Meter	Meter
14RMO980685.las	Meter	Meter
14RMO980700.las	Meter	Meter
14RMO980715.las	Meter	Meter
14RMO980730.las	Meter	Meter
14RMO980745.las	Meter	Meter
14RMO980760.las	Meter	Meter
14RMO980775.las	Meter	Meter
14RMO980790.las	Meter	Meter
14RMO980805.las	Meter	Meter
14RMO980820.las	Meter	Meter
14RMO980835.las	Meter	Meter
14RMO980850.las	Meter	Meter
14RMO980865.las	Meter	Meter
14RMO980880.las	Meter	Meter
14RMO980895.las	Meter	Meter
14RMO980910.las	Meter	Meter
14RMO980925.las	Meter	Meter
14RMO980940.las	Meter	Meter
14RMO980955.las	Meter	Meter
14RMO980970.las	Meter	Meter

DPH-6 Report on Units of Reference
- continued

<u>File</u>	<u>Horizontal Unit</u>	<u>Vertical Unit</u>
14RMQ980985.las	Meter	Meter
14RMR005975.las	Meter	Meter
14RMR005990.las	Meter	Meter
14RMR020960.las	Meter	Meter
14RMR020975.las	Meter	Meter
14RMR020990.las	Meter	Meter
14RMR035945.las	Meter	Meter
14RMR035960.las	Meter	Meter
14RMR035975.las	Meter	Meter
14RMR035990.las	Meter	Meter
14RMR050945.las	Meter	Meter
14RMR050960.las	Meter	Meter
14RMR050975.las	Meter	Meter
14RMR050990.las	Meter	Meter
14RMR065900.las	Meter	Meter
14RMR065915.las	Meter	Meter
14RMR065930.las	Meter	Meter
14RMR065945.las	Meter	Meter
14RMR065960.las	Meter	Meter
14RMR065975.las	Meter	Meter
14RMR065990.las	Meter	Meter
14RMR080885.las	Meter	Meter
14RMR080900.las	Meter	Meter
14RMR080915.las	Meter	Meter
14RMR080930.las	Meter	Meter
14RMR080945.las	Meter	Meter
14RMR080960.las	Meter	Meter
14RMR080975.las	Meter	Meter
14RMR080990.las	Meter	Meter
14RMR095825.las	Meter	Meter
14RMR095840.las	Meter	Meter
14RMR095870.las	Meter	Meter
14RMR095885.las	Meter	Meter
14RMR095900.las	Meter	Meter
14RMR095915.las	Meter	Meter
14RMR095930.las	Meter	Meter
14RMR095945.las	Meter	Meter
14RMR095960.las	Meter	Meter
14RMR095975.las	Meter	Meter
14RMR095990.las	Meter	Meter
14RMR110810.las	Meter	Meter
14RMR110825.las	Meter	Meter
14RMR110840.las	Meter	Meter
14RMR110855.las	Meter	Meter
14RMR110870.las	Meter	Meter
14RMR110885.las	Meter	Meter
14RMR110900.las	Meter	Meter

DPH-6 Report on Units of Reference - continued

File	Horizontal Unit	Vertical Unit
14RMR110915.las	Meter	Meter
14RMR110930.las	Meter	Meter
14RMR110945.las	Meter	Meter
14RMR110960.las	Meter	Meter
14RMR110975.las	Meter	Meter
14RMR110990.las	Meter	Meter
14RMR125735.las	Meter	Meter
14RMR125750.las	Meter	Meter
14RMR125765.las	Meter	Meter
14RMR125780.las	Meter	Meter
14RMR125795.las	Meter	Meter
14RMR125810.las	Meter	Meter
14RMR125825.las	Meter	Meter
14RMR125840.las	Meter	Meter
14RMR125855.las	Meter	Meter
14RMR125870.las	Meter	Meter
14RMR125885.las	Meter	Meter
14RMR125900.las	Meter	Meter
14RMR125915.las	Meter	Meter
14RMR125930.las	Meter	Meter
14RMR125945.las	Meter	Meter
14RMR125960.las	Meter	Meter
14RMR125975.las	Meter	Meter
14RMR125990.las	Meter	Meter
14RMR140735.las	Meter	Meter
14RMR140750.las	Meter	Meter
14RMR140765.las	Meter	Meter
14RMR140780.las	Meter	Meter
14RMR140795.las	Meter	Meter
14RMR140810.las	Meter	Meter
14RMR140825.las	Meter	Meter
14RMR140840.las	Meter	Meter
14RMR140855.las	Meter	Meter
14RMR140870.las	Meter	Meter
14RMR140885.las	Meter	Meter
14RMR140900.las	Meter	Meter
14RMR140915.las	Meter	Meter
14RMR140930.las	Meter	Meter
14RMR140945.las	Meter	Meter
14RMR140960.las	Meter	Meter
14RMR155705.las	Meter	Meter
14RMR155720.las	Meter	Meter
14RMR155735.las	Meter	Meter
14RMR155750.las	Meter	Meter
14RMR155765.las	Meter	Meter
14RMR155780.las	Meter	Meter
14RMR155795.las	Meter	Meter

*DPH-6 Report on Units of Reference
- continued*

File	Horizontal Unit	Vertical Unit
14RMR155810.las	Meter	Meter
14RMR155825.las	Meter	Meter
14RMR155840.las	Meter	Meter
14RMR155855.las	Meter	Meter
14RMR155870.las	Meter	Meter
14RMR155885.las	Meter	Meter
14RMR155900.las	Meter	Meter
14RMR155915.las	Meter	Meter
14RMR155930.las	Meter	Meter
14RMR170705.las	Meter	Meter
14RMR170720.las	Meter	Meter
14RMR170735.las	Meter	Meter
14RMR170750.las	Meter	Meter
14RMR170765.las	Meter	Meter
14RMR170780.las	Meter	Meter
14RMR170795.las	Meter	Meter
14RMR170810.las	Meter	Meter
14RMR170825.las	Meter	Meter
14RMR170840.las	Meter	Meter
14RMR170855.las	Meter	Meter
14RMR170870.las	Meter	Meter
14RMR170885.las	Meter	Meter
14RMR170900.las	Meter	Meter
14RMR185705.las	Meter	Meter
14RMR185720.las	Meter	Meter
14RMR185735.las	Meter	Meter
14RMR185750.las	Meter	Meter
14RMR185765.las	Meter	Meter
14RMR185780.las	Meter	Meter
14RMR185795.las	Meter	Meter
14RMR185810.las	Meter	Meter
14RMR185825.las	Meter	Meter
14RMR185840.las	Meter	Meter
14RMR185855.las	Meter	Meter
14RMR200675.las	Meter	Meter
14RMR200690.las	Meter	Meter
14RMR200705.las	Meter	Meter
14RMR200720.las	Meter	Meter
14RMR200735.las	Meter	Meter
14RMR200750.las	Meter	Meter
14RMR200765.las	Meter	Meter
14RMR200780.las	Meter	Meter
14RMR200795.las	Meter	Meter
14RMR200810.las	Meter	Meter
14RMR200825.las	Meter	Meter
14RMR215660.las	Meter	Meter
14RMR215675.las	Meter	Meter

DPH-6 Report on Units of Reference
- continued

<u>File</u>	<u>Horizontal Unit</u>	<u>Vertical Unit</u>
14RMR215690.las	Meter	Meter
14RMR215705.las	Meter	Meter
14RMR215720.las	Meter	Meter
14RMR215735.las	Meter	Meter
14RMR215750.las	Meter	Meter
14RMR215765.las	Meter	Meter
14RMR215780.las	Meter	Meter
14RMR215795.las	Meter	Meter
14RMR230660.las	Meter	Meter
14RMR230675.las	Meter	Meter
14RMR230690.las	Meter	Meter
14RMR230705.las	Meter	Meter
14RMR230720.las	Meter	Meter
14RMR230735.las	Meter	Meter
14RMR230750.las	Meter	Meter
14RMR230765.las	Meter	Meter
14RMR245645.las	Meter	Meter
14RMR245660.las	Meter	Meter
14RMR245675.las	Meter	Meter
14RMR245690.las	Meter	Meter
14RMR245705.las	Meter	Meter
14RMR245720.las	Meter	Meter
14RMR245735.las	Meter	Meter
14RMR245750.las	Meter	Meter
14RMR260615.las	Meter	Meter
14RMR260630.las	Meter	Meter
14RMR260645.las	Meter	Meter
14RMR260660.las	Meter	Meter
14RMR260675.las	Meter	Meter
14RMR260690.las	Meter	Meter
14RMR260705.las	Meter	Meter
14RMR260720.las	Meter	Meter
14RMR260735.las	Meter	Meter
14RMR275600.las	Meter	Meter
14RMR275615.las	Meter	Meter
14RMR275630.las	Meter	Meter
14RMR275645.las	Meter	Meter
14RMR275660.las	Meter	Meter
14RMR275675.las	Meter	Meter
14RMR275690.las	Meter	Meter
14RMR275705.las	Meter	Meter
14RMR275720.las	Meter	Meter
14RMR290585.las	Meter	Meter
14RMR290600.las	Meter	Meter
14RMR290615.las	Meter	Meter
14RMR290630.las	Meter	Meter
14RMR290645.las	Meter	Meter

DPH-6 Report on Units of Reference

- continued

File	Horizontal Unit	Vertical Unit
14RMR290660.las	Meter	Meter
14RMR290675.las	Meter	Meter
14RMR290690.las	Meter	Meter
14RMR290705.las	Meter	Meter
14RMR305585.las	Meter	Meter
14RMR305600.las	Meter	Meter
14RMR305615.las	Meter	Meter
14RMR305630.las	Meter	Meter
14RMR305645.las	Meter	Meter
14RMR305660.las	Meter	Meter
14RMR305675.las	Meter	Meter
14RMR305690.las	Meter	Meter
14RMR320585.las	Meter	Meter
14RMR320600.las	Meter	Meter
14RMR320615.las	Meter	Meter
14RMR320630.las	Meter	Meter
14RMR320645.las	Meter	Meter
14RMR320660.las	Meter	Meter
14RMR320675.las	Meter	Meter
14RMR335555.las	Meter	Meter
14RMR335570.las	Meter	Meter
14RMR335585.las	Meter	Meter
14RMR335600.las	Meter	Meter
14RMR335615.las	Meter	Meter
14RMR335630.las	Meter	Meter
14RMR335645.las	Meter	Meter
14RMR335660.las	Meter	Meter
14RMR350555.las	Meter	Meter
14RMR350570.las	Meter	Meter
14RMR350585.las	Meter	Meter
14RMR350600.las	Meter	Meter
14RMR350615.las	Meter	Meter
14RMR350630.las	Meter	Meter
14RMR350645.las	Meter	Meter
14RMR350660.las	Meter	Meter
14RMR365555.las	Meter	Meter
14RMR365570.las	Meter	Meter
14RMR365585.las	Meter	Meter
14RMR365600.las	Meter	Meter
14RMR365615.las	Meter	Meter
14RMR365630.las	Meter	Meter
14RMR365645.las	Meter	Meter
14RMR380555.las	Meter	Meter
14RMR380570.las	Meter	Meter
14RMR380585.las	Meter	Meter
14RMR380600.las	Meter	Meter
14RMR380615.las	Meter	Meter

DPH-6 Report on Units of Reference - continued

File	Horizontal Unit	Vertical Unit
14RMR380630.las	Meter	Meter
14RMR380645.las	Meter	Meter
14RMR395570.las	Meter	Meter
14RMR395585.las	Meter	Meter
14RMR395600.las	Meter	Meter
14RMR395615.las	Meter	Meter
14RMR395630.las	Meter	Meter
14RMR410525.las	Meter	Meter
14RMR410540.las	Meter	Meter
14RMR410555.las	Meter	Meter
14RMR410570.las	Meter	Meter
14RMR410585.las	Meter	Meter
14RMR410600.las	Meter	Meter
14RMR410615.las	Meter	Meter
14RMR410630.las	Meter	Meter
14RMR425525.las	Meter	Meter
14RMR425540.las	Meter	Meter
14RMR425555.las	Meter	Meter
14RMR425570.las	Meter	Meter
14RMR425585.las	Meter	Meter
14RMR425600.las	Meter	Meter
14RMR425615.las	Meter	Meter
14RMR440525.las	Meter	Meter
14RMR440540.las	Meter	Meter
14RMR440555.las	Meter	Meter
14RMR440570.las	Meter	Meter
14RMR440585.las	Meter	Meter
14RMR440600.las	Meter	Meter
14RMR440615.las	Meter	Meter
14RMR455195.las	Meter	Meter
14RMR455210.las	Meter	Meter
14RMR455510.las	Meter	Meter
14RMR455525.las	Meter	Meter
14RMR455540.las	Meter	Meter
14RMR455555.las	Meter	Meter
14RMR455570.las	Meter	Meter
14RMR455585.las	Meter	Meter
14RMR455600.las	Meter	Meter
14RMR470195.las	Meter	Meter
14RMR470210.las	Meter	Meter
14RMR470225.las	Meter	Meter
14RMR470405.las	Meter	Meter
14RMR470420.las	Meter	Meter
14RMR470435.las	Meter	Meter
14RMR470450.las	Meter	Meter
14RMR470465.las	Meter	Meter
14RMR470495.las	Meter	Meter

DPH-6 Report on Units of Reference
- continued

<u>File</u>	<u>Horizontal Unit</u>	<u>Vertical Unit</u>
14RMR470510.las	Meter	Meter
14RMR470525.las	Meter	Meter
14RMR470540.las	Meter	Meter
14RMR470555.las	Meter	Meter
14RMR470570.las	Meter	Meter
14RMR470585.las	Meter	Meter
14RMR470600.las	Meter	Meter
14RMR485195.las	Meter	Meter
14RMR485210.las	Meter	Meter
14RMR485225.las	Meter	Meter
14RMR485240.las	Meter	Meter
14RMR485255.las	Meter	Meter
14RMR485405.las	Meter	Meter
14RMR485420.las	Meter	Meter
14RMR485435.las	Meter	Meter
14RMR485450.las	Meter	Meter
14RMR485465.las	Meter	Meter
14RMR485480.las	Meter	Meter
14RMR485495.las	Meter	Meter
14RMR485510.las	Meter	Meter
14RMR485525.las	Meter	Meter
14RMR485540.las	Meter	Meter
14RMR485555.las	Meter	Meter
14RMR485570.las	Meter	Meter
14RMR485585.las	Meter	Meter
14RMR500150.las	Meter	Meter
14RMR500165.las	Meter	Meter
14RMR500180.las	Meter	Meter
14RMR500195.las	Meter	Meter
14RMR500210.las	Meter	Meter
14RMR500225.las	Meter	Meter
14RMR500240.las	Meter	Meter
14RMR500255.las	Meter	Meter
14RMR500270.las	Meter	Meter
14RMR500285.las	Meter	Meter
14RMR500300.las	Meter	Meter
14RMR500315.las	Meter	Meter
14RMR500330.las	Meter	Meter
14RMR500345.las	Meter	Meter
14RMR500360.las	Meter	Meter
14RMR500405.las	Meter	Meter
14RMR500420.las	Meter	Meter
14RMR500435.las	Meter	Meter
14RMR500450.las	Meter	Meter
14RMR500465.las	Meter	Meter
14RMR500480.las	Meter	Meter
14RMR500495.las	Meter	Meter

DPH-6 Report on Units of Reference - continued

File	Horizontal Unit	Vertical Unit
14RMR500510.las	Meter	Meter
14RMR500525.las	Meter	Meter
14RMR500540.las	Meter	Meter
14RMR500555.las	Meter	Meter
14RMR500570.las	Meter	Meter
14RMR500585.las	Meter	Meter
14RMR515150.las	Meter	Meter
14RMR515165.las	Meter	Meter
14RMR515180.las	Meter	Meter
14RMR515195.las	Meter	Meter
14RMR515210.las	Meter	Meter
14RMR515225.las	Meter	Meter
14RMR515240.las	Meter	Meter
14RMR515255.las	Meter	Meter
14RMR515270.las	Meter	Meter
14RMR515285.las	Meter	Meter
14RMR515300.las	Meter	Meter
14RMR515315.las	Meter	Meter
14RMR515330.las	Meter	Meter
14RMR515345.las	Meter	Meter
14RMR515360.las	Meter	Meter
14RMR515375.las	Meter	Meter
14RMR515390.las	Meter	Meter
14RMR515405.las	Meter	Meter
14RMR515420.las	Meter	Meter
14RMR515435.las	Meter	Meter
14RMR515450.las	Meter	Meter
14RMR515465.las	Meter	Meter
14RMR515480.las	Meter	Meter
14RMR515495.las	Meter	Meter
14RMR515510.las	Meter	Meter
14RMR515525.las	Meter	Meter
14RMR515540.las	Meter	Meter
14RMR515555.las	Meter	Meter
14RMR515570.las	Meter	Meter
14RMR530150.las	Meter	Meter
14RMR530165.las	Meter	Meter
14RMR530180.las	Meter	Meter
14RMR530195.las	Meter	Meter
14RMR530210.las	Meter	Meter
14RMR530225.las	Meter	Meter
14RMR530240.las	Meter	Meter
14RMR530255.las	Meter	Meter
14RMR530270.las	Meter	Meter
14RMR530285.las	Meter	Meter
14RMR530300.las	Meter	Meter
14RMR530315.las	Meter	Meter

DPH-6 Report on Units of Reference
- continued

<u>File</u>	<u>Horizontal Unit</u>	<u>Vertical Unit</u>
14RMR530330.las	Meter	Meter
14RMR530345.las	Meter	Meter
14RMR530360.las	Meter	Meter
14RMR530375.las	Meter	Meter
14RMR530390.las	Meter	Meter
14RMR530405.las	Meter	Meter
14RMR530420.las	Meter	Meter
14RMR530435.las	Meter	Meter
14RMR530450.las	Meter	Meter
14RMR530465.las	Meter	Meter
14RMR530480.las	Meter	Meter
14RMR530495.las	Meter	Meter
14RMR530510.las	Meter	Meter
14RMR530525.las	Meter	Meter
14RMR530540.las	Meter	Meter
14RMR530555.las	Meter	Meter
14RMR545105.las	Meter	Meter
14RMR545120.las	Meter	Meter
14RMR545135.las	Meter	Meter
14RMR545150.las	Meter	Meter
14RMR545165.las	Meter	Meter
14RMR545180.las	Meter	Meter
14RMR545195.las	Meter	Meter
14RMR545210.las	Meter	Meter
14RMR545225.las	Meter	Meter
14RMR545240.las	Meter	Meter
14RMR545255.las	Meter	Meter
14RMR545270.las	Meter	Meter
14RMR545285.las	Meter	Meter
14RMR545300.las	Meter	Meter
14RMR545315.las	Meter	Meter
14RMR545330.las	Meter	Meter
14RMR545345.las	Meter	Meter
14RMR545360.las	Meter	Meter
14RMR545375.las	Meter	Meter
14RMR545390.las	Meter	Meter
14RMR545405.las	Meter	Meter
14RMR545420.las	Meter	Meter
14RMR545435.las	Meter	Meter
14RMR545450.las	Meter	Meter
14RMR545465.las	Meter	Meter
14RMR545480.las	Meter	Meter
14RMR545495.las	Meter	Meter
14RMR545510.las	Meter	Meter
14RMR545525.las	Meter	Meter
14RMR545540.las	Meter	Meter
14RMR545555.las	Meter	Meter

DPH-6 Report on Units of Reference

- continued

File	Horizontal Unit	Vertical Unit
14RMR560000.las	Meter	Meter
14RMR560015.las	Meter	Meter
14RMR560030.las	Meter	Meter
14RMR560045.las	Meter	Meter
14RMR560060.las	Meter	Meter
14RMR560075.las	Meter	Meter
14RMR560090.las	Meter	Meter
14RMR560105.las	Meter	Meter
14RMR560120.las	Meter	Meter
14RMR560135.las	Meter	Meter
14RMR560150.las	Meter	Meter
14RMR560165.las	Meter	Meter
14RMR560180.las	Meter	Meter
14RMR560195.las	Meter	Meter
14RMR560210.las	Meter	Meter
14RMR560225.las	Meter	Meter
14RMR560240.las	Meter	Meter
14RMR560255.las	Meter	Meter
14RMR560270.las	Meter	Meter
14RMR560285.las	Meter	Meter
14RMR560300.las	Meter	Meter
14RMR560315.las	Meter	Meter
14RMR560330.las	Meter	Meter
14RMR560345.las	Meter	Meter
14RMR560360.las	Meter	Meter
14RMR560375.las	Meter	Meter
14RMR560390.las	Meter	Meter
14RMR560405.las	Meter	Meter
14RMR560420.las	Meter	Meter
14RMR560435.las	Meter	Meter
14RMR560450.las	Meter	Meter
14RMR560465.las	Meter	Meter
14RMR560480.las	Meter	Meter
14RMR560495.las	Meter	Meter
14RMR560510.las	Meter	Meter
14RMR560525.las	Meter	Meter
14RMR560540.las	Meter	Meter
14RMR575000.las	Meter	Meter
14RMR575015.las	Meter	Meter
14RMR575030.las	Meter	Meter
14RMR575045.las	Meter	Meter
14RMR575060.las	Meter	Meter
14RMR575075.las	Meter	Meter
14RMR575090.las	Meter	Meter
14RMR575105.las	Meter	Meter
14RMR575120.las	Meter	Meter
14RMR575135.las	Meter	Meter

DPH-6 Report on Units of Reference

- continued

File	Horizontal Unit	Vertical Unit
14RMR575150.las	Meter	Meter
14RMR575165.las	Meter	Meter
14RMR575180.las	Meter	Meter
14RMR575195.las	Meter	Meter
14RMR575210.las	Meter	Meter
14RMR575225.las	Meter	Meter
14RMR575240.las	Meter	Meter
14RMR575255.las	Meter	Meter
14RMR575270.las	Meter	Meter
14RMR575285.las	Meter	Meter
14RMR575300.las	Meter	Meter
14RMR575315.las	Meter	Meter
14RMR575330.las	Meter	Meter
14RMR575345.las	Meter	Meter
14RMR575360.las	Meter	Meter
14RMR575375.las	Meter	Meter
14RMR575390.las	Meter	Meter
14RMR575405.las	Meter	Meter
14RMR575420.las	Meter	Meter
14RMR575435.las	Meter	Meter
14RMR575450.las	Meter	Meter
14RMR575465.las	Meter	Meter
14RMR575480.las	Meter	Meter
14RMR575495.las	Meter	Meter
14RMR590000.las	Meter	Meter
14RMR590015.las	Meter	Meter
14RMR590030.las	Meter	Meter
14RMR590045.las	Meter	Meter
14RMR590060.las	Meter	Meter
14RMR590075.las	Meter	Meter
14RMR590090.las	Meter	Meter
14RMR590105.las	Meter	Meter
14RMR590120.las	Meter	Meter
14RMR590135.las	Meter	Meter
14RMR590150.las	Meter	Meter
14RMR590165.las	Meter	Meter
14RMR590180.las	Meter	Meter
14RMR590195.las	Meter	Meter
14RMR590210.las	Meter	Meter
14RMR590225.las	Meter	Meter
14RMR590240.las	Meter	Meter
14RMR590255.las	Meter	Meter
14RMR590270.las	Meter	Meter
14RMR590285.las	Meter	Meter
14RMR590300.las	Meter	Meter
14RMR590315.las	Meter	Meter
14RMR590330.las	Meter	Meter

DPH-6 Report on Units of Reference
- continued

<u>File</u>	<u>Horizontal Unit</u>	<u>Vertical Unit</u>
14RMR590345.las	Meter	Meter
14RMR590360.las	Meter	Meter
14RMR590375.las	Meter	Meter
14RMR590390.las	Meter	Meter
14RMR590405.las	Meter	Meter
14RMR590420.las	Meter	Meter
14RMR590435.las	Meter	Meter
14RMR590450.las	Meter	Meter
14RMR605000.las	Meter	Meter
14RMR605015.las	Meter	Meter
14RMR605030.las	Meter	Meter
14RMR605045.las	Meter	Meter
14RMR605060.las	Meter	Meter
14RMR605075.las	Meter	Meter
14RMR605090.las	Meter	Meter
14RMR605105.las	Meter	Meter
14RMR605120.las	Meter	Meter
14RMR605135.las	Meter	Meter
14RMR605150.las	Meter	Meter
14RMR605165.las	Meter	Meter
14RMR605180.las	Meter	Meter
14RMR605195.las	Meter	Meter
14RMR605210.las	Meter	Meter
14RMR605225.las	Meter	Meter
14RMR605240.las	Meter	Meter
14RMR605255.las	Meter	Meter
14RMR605270.las	Meter	Meter
14RMR605285.las	Meter	Meter
14RMR605300.las	Meter	Meter
14RMR605315.las	Meter	Meter
14RMR605330.las	Meter	Meter
14RMR605345.las	Meter	Meter
14RMR605360.las	Meter	Meter
14RMR605375.las	Meter	Meter
14RMR605390.las	Meter	Meter
14RMR605405.las	Meter	Meter
14RMR620000.las	Meter	Meter
14RMR620015.las	Meter	Meter
14RMR620030.las	Meter	Meter
14RMR620045.las	Meter	Meter
14RMR620060.las	Meter	Meter
14RMR620075.las	Meter	Meter
14RMR620090.las	Meter	Meter
14RMR620105.las	Meter	Meter
14RMR620120.las	Meter	Meter
14RMR620135.las	Meter	Meter
14RMR620150.las	Meter	Meter

DPH-6 Report on Units of Reference
- continued

<u>File</u>	<u>Horizontal Unit</u>	<u>Vertical Unit</u>
14RMR620165.las	Meter	Meter
14RMR620180.las	Meter	Meter
14RMR620195.las	Meter	Meter
14RMR620210.las	Meter	Meter
14RMR620225.las	Meter	Meter
14RMR620240.las	Meter	Meter
14RMR620255.las	Meter	Meter
14RMR620270.las	Meter	Meter
14RMR620285.las	Meter	Meter
14RMR620300.las	Meter	Meter
14RMR620315.las	Meter	Meter
14RMR620330.las	Meter	Meter
14RMR620345.las	Meter	Meter
14RMR620360.las	Meter	Meter
14RMR620375.las	Meter	Meter
14RMR620390.las	Meter	Meter
14RMR620405.las	Meter	Meter
14RMR635000.las	Meter	Meter
14RMR635015.las	Meter	Meter
14RMR635030.las	Meter	Meter
14RMR635045.las	Meter	Meter
14RMR635060.las	Meter	Meter
14RMR635075.las	Meter	Meter
14RMR635090.las	Meter	Meter
14RMR635105.las	Meter	Meter
14RMR635120.las	Meter	Meter
14RMR635135.las	Meter	Meter
14RMR635150.las	Meter	Meter
14RMR635165.las	Meter	Meter
14RMR635180.las	Meter	Meter
14RMR635195.las	Meter	Meter
14RMR635210.las	Meter	Meter
14RMR635225.las	Meter	Meter
14RMR635240.las	Meter	Meter
14RMR635255.las	Meter	Meter
14RMR635270.las	Meter	Meter
14RMR635285.las	Meter	Meter
14RMR635300.las	Meter	Meter
14RMR635315.las	Meter	Meter
14RMR635330.las	Meter	Meter
14RMR635345.las	Meter	Meter
14RMR635360.las	Meter	Meter
14RMR635375.las	Meter	Meter
14RMR635390.las	Meter	Meter
14RMR635405.las	Meter	Meter
14RMR650000.las	Meter	Meter
14RMR650015.las	Meter	Meter

DPH-6 Report on Units of Reference - continued

File	Horizontal Unit	Vertical Unit
14RMR650030.las	Meter	Meter
14RMR650045.las	Meter	Meter
14RMR650060.las	Meter	Meter
14RMR650075.las	Meter	Meter
14RMR650090.las	Meter	Meter
14RMR650105.las	Meter	Meter
14RMR650120.las	Meter	Meter
14RMR650135.las	Meter	Meter
14RMR650150.las	Meter	Meter
14RMR650165.las	Meter	Meter
14RMR650180.las	Meter	Meter
14RMR650195.las	Meter	Meter
14RMR650210.las	Meter	Meter
14RMR650225.las	Meter	Meter
14RMR650240.las	Meter	Meter
14RMR650255.las	Meter	Meter
14RMR650270.las	Meter	Meter
14RMR650285.las	Meter	Meter
14RMR650300.las	Meter	Meter
14RMR650315.las	Meter	Meter
14RMR650330.las	Meter	Meter
14RMR650345.las	Meter	Meter
14RMR650360.las	Meter	Meter
14RMR650375.las	Meter	Meter
14RMR650390.las	Meter	Meter
14RMR650405.las	Meter	Meter
14RMR665000.las	Meter	Meter
14RMR665015.las	Meter	Meter
14RMR665030.las	Meter	Meter
14RMR665045.las	Meter	Meter
14RMR665060.las	Meter	Meter
14RMR665075.las	Meter	Meter
14RMR665090.las	Meter	Meter
14RMR665105.las	Meter	Meter
14RMR665120.las	Meter	Meter
14RMR665135.las	Meter	Meter
14RMR665150.las	Meter	Meter
14RMR665165.las	Meter	Meter
14RMR665180.las	Meter	Meter
14RMR665195.las	Meter	Meter
14RMR665210.las	Meter	Meter
14RMR665225.las	Meter	Meter
14RMR665240.las	Meter	Meter
14RMR665255.las	Meter	Meter
14RMR665270.las	Meter	Meter
14RMR665285.las	Meter	Meter
14RMR665300.las	Meter	Meter

DPH-6 Report on Units of Reference
- continued

<u>File</u>	<u>Horizontal Unit</u>	<u>Vertical Unit</u>
14RMR665315.las	Meter	Meter
14RMR665330.las	Meter	Meter
14RMR665345.las	Meter	Meter
14RMR665360.las	Meter	Meter
14RMR665375.las	Meter	Meter
14RMR680000.las	Meter	Meter
14RMR680015.las	Meter	Meter
14RMR680030.las	Meter	Meter
14RMR680045.las	Meter	Meter
14RMR680060.las	Meter	Meter
14RMR680075.las	Meter	Meter
14RMR680090.las	Meter	Meter
14RMR680105.las	Meter	Meter
14RMR680120.las	Meter	Meter
14RMR680135.las	Meter	Meter
14RMR680150.las	Meter	Meter
14RMR680165.las	Meter	Meter
14RMR680180.las	Meter	Meter
14RMR680195.las	Meter	Meter
14RMR680210.las	Meter	Meter
14RMR680225.las	Meter	Meter
14RMR680240.las	Meter	Meter
14RMR680255.las	Meter	Meter
14RMR680270.las	Meter	Meter
14RMR680285.las	Meter	Meter
14RMR680300.las	Meter	Meter
14RMR680315.las	Meter	Meter
14RMR680330.las	Meter	Meter
14RMR680345.las	Meter	Meter
14RMR680360.las	Meter	Meter
14RMR680375.las	Meter	Meter
14RMR695000.las	Meter	Meter
14RMR695015.las	Meter	Meter
14RMR695030.las	Meter	Meter
14RMR695045.las	Meter	Meter
14RMR695060.las	Meter	Meter
14RMR695075.las	Meter	Meter
14RMR695090.las	Meter	Meter
14RMR695105.las	Meter	Meter
14RMR695120.las	Meter	Meter
14RMR695135.las	Meter	Meter
14RMR695150.las	Meter	Meter
14RMR695165.las	Meter	Meter
14RMR695180.las	Meter	Meter
14RMR695195.las	Meter	Meter
14RMR695210.las	Meter	Meter
14RMR695225.las	Meter	Meter

*DPH-6 Report on Units of Reference
- continued*

File	Horizontal Unit	Vertical Unit
14RMR695240.las	Meter	Meter
14RMR695255.las	Meter	Meter
14RMR695270.las	Meter	Meter
14RMR695285.las	Meter	Meter
14RMR695300.las	Meter	Meter
14RMR695315.las	Meter	Meter
14RMR695330.las	Meter	Meter
14RMR695345.las	Meter	Meter
14RMR710000.las	Meter	Meter
14RMR710015.las	Meter	Meter
14RMR710030.las	Meter	Meter
14RMR710045.las	Meter	Meter
14RMR710060.las	Meter	Meter
14RMR710075.las	Meter	Meter
14RMR710090.las	Meter	Meter
14RMR710105.las	Meter	Meter
14RMR710120.las	Meter	Meter
14RMR710135.las	Meter	Meter
14RMR710150.las	Meter	Meter
14RMR710165.las	Meter	Meter
14RMR710180.las	Meter	Meter
14RMR710195.las	Meter	Meter
14RMR710210.las	Meter	Meter
14RMR710225.las	Meter	Meter
14RMR710240.las	Meter	Meter
14RMR710255.las	Meter	Meter
14RMR710270.las	Meter	Meter
14RMR710285.las	Meter	Meter
14RMR710300.las	Meter	Meter
14RMR710315.las	Meter	Meter
14RMR710330.las	Meter	Meter
14RMR710345.las	Meter	Meter
14RMR725000.las	Meter	Meter
14RMR725015.las	Meter	Meter
14RMR725030.las	Meter	Meter
14RMR725045.las	Meter	Meter
14RMR725060.las	Meter	Meter
14RMR725075.las	Meter	Meter
14RMR725090.las	Meter	Meter
14RMR725105.las	Meter	Meter
14RMR725120.las	Meter	Meter
14RMR725135.las	Meter	Meter
14RMR725150.las	Meter	Meter
14RMR725165.las	Meter	Meter
14RMR725180.las	Meter	Meter
14RMR725195.las	Meter	Meter
14RMR725210.las	Meter	Meter

*DPH-6 Report on Units of Reference
- continued*

<u>File</u>	<u>Horizontal Unit</u>	<u>Vertical Unit</u>
14RMR725225.las	Meter	Meter
14RMR725240.las	Meter	Meter
14RMR725255.las	Meter	Meter
14RMR725270.las	Meter	Meter
14RMR725285.las	Meter	Meter
14RMR725300.las	Meter	Meter
14RMR725315.las	Meter	Meter
14RMR725330.las	Meter	Meter
14RMR725345.las	Meter	Meter
14RMR740000.las	Meter	Meter
14RMR740015.las	Meter	Meter
14RMR740030.las	Meter	Meter
14RMR740045.las	Meter	Meter
14RMR740060.las	Meter	Meter
14RMR740075.las	Meter	Meter
14RMR740090.las	Meter	Meter
14RMR740105.las	Meter	Meter
14RMR740120.las	Meter	Meter
14RMR740135.las	Meter	Meter
14RMR740150.las	Meter	Meter
14RMR740165.las	Meter	Meter
14RMR740180.las	Meter	Meter
14RMR740195.las	Meter	Meter
14RMR740210.las	Meter	Meter
14RMR740225.las	Meter	Meter
14RMR740240.las	Meter	Meter
14RMR740255.las	Meter	Meter
14RMR740270.las	Meter	Meter
14RMR740285.las	Meter	Meter
14RMR740300.las	Meter	Meter
14RMR740315.las	Meter	Meter
14RMR740330.las	Meter	Meter
14RMR740345.las	Meter	Meter
14RMR755000.las	Meter	Meter
14RMR755015.las	Meter	Meter
14RMR755030.las	Meter	Meter
14RMR755045.las	Meter	Meter
14RMR755060.las	Meter	Meter
14RMR755075.las	Meter	Meter
14RMR755090.las	Meter	Meter
14RMR755105.las	Meter	Meter
14RMR755120.las	Meter	Meter
14RMR755135.las	Meter	Meter
14RMR755150.las	Meter	Meter
14RMR755165.las	Meter	Meter
14RMR755180.las	Meter	Meter
14RMR755195.las	Meter	Meter

DPH-6 Report on Units of Reference
- continued

<u>File</u>	<u>Horizontal Unit</u>	<u>Vertical Unit</u>
14RMR755210.las	Meter	Meter
14RMR755225.las	Meter	Meter
14RMR755240.las	Meter	Meter
14RMR755255.las	Meter	Meter
14RMR755270.las	Meter	Meter
14RMR755285.las	Meter	Meter
14RMR755300.las	Meter	Meter
14RMR755315.las	Meter	Meter
14RMR770000.las	Meter	Meter
14RMR770015.las	Meter	Meter
14RMR770030.las	Meter	Meter
14RMR770045.las	Meter	Meter
14RMR770060.las	Meter	Meter
14RMR770075.las	Meter	Meter
14RMR770090.las	Meter	Meter
14RMR770105.las	Meter	Meter
14RMR770120.las	Meter	Meter
14RMR770135.las	Meter	Meter
14RMR770150.las	Meter	Meter
14RMR770165.las	Meter	Meter
14RMR770180.las	Meter	Meter
14RMR770195.las	Meter	Meter
14RMR770210.las	Meter	Meter
14RMR770225.las	Meter	Meter
14RMR770240.las	Meter	Meter
14RMR770255.las	Meter	Meter
14RMR770270.las	Meter	Meter
14RMR770285.las	Meter	Meter
14RMR770300.las	Meter	Meter
14RMR770315.las	Meter	Meter
14RMR785000.las	Meter	Meter
14RMR785015.las	Meter	Meter
14RMR785030.las	Meter	Meter
14RMR785045.las	Meter	Meter
14RMR785060.las	Meter	Meter
14RMR785075.las	Meter	Meter
14RMR785090.las	Meter	Meter
14RMR785105.las	Meter	Meter
14RMR785120.las	Meter	Meter
14RMR785135.las	Meter	Meter
14RMR785150.las	Meter	Meter
14RMR785165.las	Meter	Meter
14RMR785180.las	Meter	Meter
14RMR785195.las	Meter	Meter
14RMR785210.las	Meter	Meter
14RMR785225.las	Meter	Meter
14RMR785240.las	Meter	Meter

DPH-6 Report on Units of Reference - continued

File	Horizontal Unit	Vertical Unit
14RMR785255.las	Meter	Meter
14RMR785270.las	Meter	Meter
14RMR785285.las	Meter	Meter
14RMR785300.las	Meter	Meter
14RMR785315.las	Meter	Meter
14RMR800000.las	Meter	Meter
14RMR800015.las	Meter	Meter
14RMR800030.las	Meter	Meter
14RMR800045.las	Meter	Meter
14RMR800060.las	Meter	Meter
14RMR800075.las	Meter	Meter
14RMR800090.las	Meter	Meter
14RMR800105.las	Meter	Meter
14RMR800120.las	Meter	Meter
14RMR800135.las	Meter	Meter
14RMR800150.las	Meter	Meter
14RMR800165.las	Meter	Meter
14RMR800180.las	Meter	Meter
14RMR800195.las	Meter	Meter
14RMR800210.las	Meter	Meter
14RMR800225.las	Meter	Meter
14RMR800240.las	Meter	Meter
14RMR800255.las	Meter	Meter
14RMR800270.las	Meter	Meter
14RMR800285.las	Meter	Meter
14RMR800300.las	Meter	Meter
14RMR800315.las	Meter	Meter
14RMR815000.las	Meter	Meter
14RMR815015.las	Meter	Meter
14RMR815030.las	Meter	Meter
14RMR815045.las	Meter	Meter
14RMR815060.las	Meter	Meter
14RMR815075.las	Meter	Meter
14RMR815090.las	Meter	Meter
14RMR815105.las	Meter	Meter
14RMR815120.las	Meter	Meter
14RMR815135.las	Meter	Meter
14RMR815150.las	Meter	Meter
14RMR815165.las	Meter	Meter
14RMR815180.las	Meter	Meter
14RMR815195.las	Meter	Meter
14RMR815210.las	Meter	Meter
14RMR815225.las	Meter	Meter
14RMR815240.las	Meter	Meter
14RMR815255.las	Meter	Meter
14RMR815270.las	Meter	Meter
14RMR815285.las	Meter	Meter

*DPH-6 Report on Units of Reference
- continued*

File	Horizontal Unit	Vertical Unit
14RMR815300.las	Meter	Meter
14RMR815315.las	Meter	Meter
14RMR830000.las	Meter	Meter
14RMR830015.las	Meter	Meter
14RMR830030.las	Meter	Meter
14RMR830045.las	Meter	Meter
14RMR830060.las	Meter	Meter
14RMR830075.las	Meter	Meter
14RMR830090.las	Meter	Meter
14RMR830105.las	Meter	Meter
14RMR830120.las	Meter	Meter
14RMR830135.las	Meter	Meter
14RMR830150.las	Meter	Meter
14RMR830165.las	Meter	Meter
14RMR830180.las	Meter	Meter
14RMR830195.las	Meter	Meter
14RMR830210.las	Meter	Meter
14RMR830225.las	Meter	Meter
14RMR830240.las	Meter	Meter
14RMR830255.las	Meter	Meter
14RMR830270.las	Meter	Meter
14RMR830285.las	Meter	Meter
14RMR830300.las	Meter	Meter
14RMR830315.las	Meter	Meter
14RMR845000.las	Meter	Meter
14RMR845015.las	Meter	Meter
14RMR845030.las	Meter	Meter
14RMR845045.las	Meter	Meter
14RMR845060.las	Meter	Meter
14RMR845075.las	Meter	Meter
14RMR845090.las	Meter	Meter
14RMR845105.las	Meter	Meter
14RMR845120.las	Meter	Meter
14RMR845135.las	Meter	Meter
14RMR845150.las	Meter	Meter
14RMR845165.las	Meter	Meter
14RMR845180.las	Meter	Meter
14RMR845195.las	Meter	Meter
14RMR845210.las	Meter	Meter
14RMR845225.las	Meter	Meter
14RMR845240.las	Meter	Meter
14RMR845255.las	Meter	Meter
14RMR845270.las	Meter	Meter
14RMR845285.las	Meter	Meter
14RMR845300.las	Meter	Meter
14RMR845315.las	Meter	Meter
14RMR860000.las	Meter	Meter

DPH-6 Report on Units of Reference - continued

File	Horizontal Unit	Vertical Unit
14RMR860015.las	Meter	Meter
14RMR860030.las	Meter	Meter
14RMR860045.las	Meter	Meter
14RMR860060.las	Meter	Meter
14RMR860075.las	Meter	Meter
14RMR860090.las	Meter	Meter
14RMR860105.las	Meter	Meter
14RMR860120.las	Meter	Meter
14RMR860135.las	Meter	Meter
14RMR860150.las	Meter	Meter
14RMR860165.las	Meter	Meter
14RMR860180.las	Meter	Meter
14RMR860195.las	Meter	Meter
14RMR860210.las	Meter	Meter
14RMR860225.las	Meter	Meter
14RMR860240.las	Meter	Meter
14RMR860255.las	Meter	Meter
14RMR860270.las	Meter	Meter
14RMR860285.las	Meter	Meter
14RMR860300.las	Meter	Meter
14RMR860315.las	Meter	Meter
14RMR875000.las	Meter	Meter
14RMR875015.las	Meter	Meter
14RMR875030.las	Meter	Meter
14RMR875045.las	Meter	Meter
14RMR875060.las	Meter	Meter
14RMR875075.las	Meter	Meter
14RMR875090.las	Meter	Meter
14RMR875105.las	Meter	Meter
14RMR875120.las	Meter	Meter
14RMR875135.las	Meter	Meter
14RMR875150.las	Meter	Meter
14RMR875165.las	Meter	Meter
14RMR875180.las	Meter	Meter
14RMR875195.las	Meter	Meter
14RMR875210.las	Meter	Meter
14RMR875225.las	Meter	Meter
14RMR875240.las	Meter	Meter
14RMR875255.las	Meter	Meter
14RMR875270.las	Meter	Meter
14RMR875285.las	Meter	Meter
14RMR875300.las	Meter	Meter
14RMR875315.las	Meter	Meter
14RMR890000.las	Meter	Meter
14RMR890015.las	Meter	Meter
14RMR890030.las	Meter	Meter
14RMR890045.las	Meter	Meter

DPH-6 Report on Units of Reference - continued

File	Horizontal Unit	Vertical Unit
14RMR890060.las	Meter	Meter
14RMR890075.las	Meter	Meter
14RMR890090.las	Meter	Meter
14RMR890105.las	Meter	Meter
14RMR890120.las	Meter	Meter
14RMR890135.las	Meter	Meter
14RMR890150.las	Meter	Meter
14RMR890165.las	Meter	Meter
14RMR890180.las	Meter	Meter
14RMR890195.las	Meter	Meter
14RMR890210.las	Meter	Meter
14RMR890225.las	Meter	Meter
14RMR890240.las	Meter	Meter
14RMR890255.las	Meter	Meter
14RMR890270.las	Meter	Meter
14RMR890285.las	Meter	Meter
14RMR890300.las	Meter	Meter
14RMR890315.las	Meter	Meter
14RMR905000.las	Meter	Meter
14RMR905015.las	Meter	Meter
14RMR905030.las	Meter	Meter
14RMR905045.las	Meter	Meter
14RMR905060.las	Meter	Meter
14RMR905075.las	Meter	Meter
14RMR905090.las	Meter	Meter
14RMR905105.las	Meter	Meter
14RMR905120.las	Meter	Meter
14RMR905135.las	Meter	Meter
14RMR905150.las	Meter	Meter
14RMR905165.las	Meter	Meter
14RMR905180.las	Meter	Meter
14RMR905195.las	Meter	Meter
14RMR905210.las	Meter	Meter
14RMR905225.las	Meter	Meter
14RMR905240.las	Meter	Meter
14RMR905255.las	Meter	Meter
14RMR905270.las	Meter	Meter
14RMR905285.las	Meter	Meter
14RMR905300.las	Meter	Meter
14RMR905315.las	Meter	Meter
14RMR920000.las	Meter	Meter
14RMR920015.las	Meter	Meter
14RMR920030.las	Meter	Meter
14RMR920045.las	Meter	Meter
14RMR920060.las	Meter	Meter
14RMR920075.las	Meter	Meter
14RMR920090.las	Meter	Meter

DPH-6 Report on Units of Reference

- continued

File	Horizontal Unit	Vertical Unit
14RMR920105.las	Meter	Meter
14RMR920120.las	Meter	Meter
14RMR920135.las	Meter	Meter
14RMR920150.las	Meter	Meter
14RMR920165.las	Meter	Meter
14RMR920180.las	Meter	Meter
14RMR920195.las	Meter	Meter
14RMR920210.las	Meter	Meter
14RMR920225.las	Meter	Meter
14RMR920240.las	Meter	Meter
14RMR920255.las	Meter	Meter
14RMR920270.las	Meter	Meter
14RMR920285.las	Meter	Meter
14RMR920300.las	Meter	Meter
14RMR920315.las	Meter	Meter
14RMR935000.las	Meter	Meter
14RMR935015.las	Meter	Meter
14RMR935030.las	Meter	Meter
14RMR935045.las	Meter	Meter
14RMR935060.las	Meter	Meter
14RMR935075.las	Meter	Meter
14RMR935090.las	Meter	Meter
14RMR935105.las	Meter	Meter
14RMR935120.las	Meter	Meter
14RMR935135.las	Meter	Meter
14RMR935150.las	Meter	Meter
14RMR935165.las	Meter	Meter
14RMR935180.las	Meter	Meter
14RMR935195.las	Meter	Meter
14RMR935210.las	Meter	Meter
14RMR935225.las	Meter	Meter
14RMR935240.las	Meter	Meter
14RMR935255.las	Meter	Meter
14RMR935270.las	Meter	Meter
14RMR935285.las	Meter	Meter
14RMR935300.las	Meter	Meter
14RMR935315.las	Meter	Meter
14RMR950000.las	Meter	Meter
14RMR950015.las	Meter	Meter
14RMR950030.las	Meter	Meter
14RMR950045.las	Meter	Meter
14RMR950060.las	Meter	Meter
14RMR950075.las	Meter	Meter
14RMR950090.las	Meter	Meter
14RMR950105.las	Meter	Meter
14RMR950120.las	Meter	Meter
14RMR950135.las	Meter	Meter

*DPH-6 Report on Units of Reference
- continued*

File	Horizontal Unit	Vertical Unit
14RMR950150.las	Meter	Meter
14RMR950165.las	Meter	Meter
14RMR950180.las	Meter	Meter
14RMR950195.las	Meter	Meter
14RMR950210.las	Meter	Meter
14RMR950225.las	Meter	Meter
14RMR950240.las	Meter	Meter
14RMR950255.las	Meter	Meter
14RMR950270.las	Meter	Meter
14RMR950285.las	Meter	Meter
14RMR950300.las	Meter	Meter
14RMR950315.las	Meter	Meter
14RMR965000.las	Meter	Meter
14RMR965015.las	Meter	Meter
14RMR965030.las	Meter	Meter
14RMR965045.las	Meter	Meter
14RMR965060.las	Meter	Meter
14RMR965075.las	Meter	Meter
14RMR965090.las	Meter	Meter
14RMR965105.las	Meter	Meter
14RMR965120.las	Meter	Meter
14RMR965135.las	Meter	Meter
14RMR965150.las	Meter	Meter
14RMR965165.las	Meter	Meter
14RMR965180.las	Meter	Meter
14RMR965195.las	Meter	Meter
14RMR965210.las	Meter	Meter
14RMR965225.las	Meter	Meter
14RMR965240.las	Meter	Meter
14RMR965255.las	Meter	Meter
14RMR965270.las	Meter	Meter
14RMR965285.las	Meter	Meter
14RMR965300.las	Meter	Meter
14RMR965315.las	Meter	Meter
14RMR980000.las	Meter	Meter
14RMR980015.las	Meter	Meter
14RMR980030.las	Meter	Meter
14RMR980045.las	Meter	Meter
14RMR980060.las	Meter	Meter
14RMR980075.las	Meter	Meter
14RMR980090.las	Meter	Meter
14RMR980105.las	Meter	Meter
14RMR980120.las	Meter	Meter
14RMR980135.las	Meter	Meter
14RMR980150.las	Meter	Meter
14RMR980165.las	Meter	Meter
14RMR980180.las	Meter	Meter

DPH-6 Report on Units of Reference

- continued

File	Horizontal Unit	Vertical Unit
14RMR980195.las	Meter	Meter
14RMR980210.las	Meter	Meter
14RMR980225.las	Meter	Meter
14RMR980240.las	Meter	Meter
14RMR980255.las	Meter	Meter
14RMR980270.las	Meter	Meter
14RMR980285.las	Meter	Meter
14RMR980300.las	Meter	Meter
14RMR980315.las	Meter	Meter
14RMS005005.las	Meter	Meter
14RMS005020.las	Meter	Meter
14RMS005035.las	Meter	Meter
14RMS005050.las	Meter	Meter
14RMS005065.las	Meter	Meter
14RMS005080.las	Meter	Meter
14RMS005095.las	Meter	Meter
14RMS005110.las	Meter	Meter
14RMS005125.las	Meter	Meter
14RMS020005.las	Meter	Meter
14RMS020020.las	Meter	Meter
14RMS020035.las	Meter	Meter
14RMS020050.las	Meter	Meter
14RMS020065.las	Meter	Meter
14RMS020080.las	Meter	Meter
14RMS020095.las	Meter	Meter
14RMS020110.las	Meter	Meter
14RMS035005.las	Meter	Meter
14RMS035020.las	Meter	Meter
14RMS035035.las	Meter	Meter
14RMS035050.las	Meter	Meter
14RMS035065.las	Meter	Meter
14RMS035080.las	Meter	Meter
14RMS035095.las	Meter	Meter
14RMS050005.las	Meter	Meter
14RMS050020.las	Meter	Meter
14RMS050035.las	Meter	Meter
14RMS050050.las	Meter	Meter
14RMS050065.las	Meter	Meter
14RMS050080.las	Meter	Meter
14RMS065005.las	Meter	Meter
14RMS065020.las	Meter	Meter
14RMS065035.las	Meter	Meter
14RMS065050.las	Meter	Meter
14RMS065065.las	Meter	Meter
14RMS080005.las	Meter	Meter
14RMS080020.las	Meter	Meter
14RMS080035.las	Meter	Meter

*DPH-6 Report on Units of Reference
- continued*

<u>File</u>	<u>Horizontal Unit</u>	<u>Vertical Unit</u>
14RMS095005.las	Meter	Meter
14RMS095020.las	Meter	Meter
14RMS110005.las	Meter	Meter
14RNO010535.las	Meter	Meter
14RNO010550.las	Meter	Meter
14RNO010565.las	Meter	Meter
14RNO010580.las	Meter	Meter
14RNO010595.las	Meter	Meter
14RNO010610.las	Meter	Meter
14RNO010625.las	Meter	Meter
14RNO010640.las	Meter	Meter
14RNO010655.las	Meter	Meter
14RNO010670.las	Meter	Meter
14RNO010685.las	Meter	Meter
14RNO010700.las	Meter	Meter
14RNO010715.las	Meter	Meter
14RNO010730.las	Meter	Meter
14RNO010745.las	Meter	Meter
14RNO010760.las	Meter	Meter
14RNO010775.las	Meter	Meter
14RNO010790.las	Meter	Meter
14RNO010805.las	Meter	Meter
14RNO010820.las	Meter	Meter
14RNO010835.las	Meter	Meter
14RNO010850.las	Meter	Meter
14RNO010865.las	Meter	Meter
14RNO010880.las	Meter	Meter
14RNO010895.las	Meter	Meter
14RNO010910.las	Meter	Meter
14RNO010925.las	Meter	Meter
14RNO010940.las	Meter	Meter
14RNO010955.las	Meter	Meter
14RNO010970.las	Meter	Meter
14RNO010985.las	Meter	Meter
14RNO025580.las	Meter	Meter
14RNO025595.las	Meter	Meter
14RNO025610.las	Meter	Meter
14RNO025625.las	Meter	Meter
14RNO025640.las	Meter	Meter
14RNO025655.las	Meter	Meter
14RNO025670.las	Meter	Meter
14RNO025685.las	Meter	Meter
14RNO025700.las	Meter	Meter
14RNO025715.las	Meter	Meter
14RNO025730.las	Meter	Meter
14RNO025745.las	Meter	Meter
14RNO025760.las	Meter	Meter

DPH-6 Report on Units of Reference - continued

File	Horizontal Unit	Vertical Unit
14RNO025775.las	Meter	Meter
14RNO025790.las	Meter	Meter
14RNO025805.las	Meter	Meter
14RNO025820.las	Meter	Meter
14RNO025835.las	Meter	Meter
14RNO025850.las	Meter	Meter
14RNO025865.las	Meter	Meter
14RNO025880.las	Meter	Meter
14RNO025895.las	Meter	Meter
14RNO025910.las	Meter	Meter
14RNO025925.las	Meter	Meter
14RNO025940.las	Meter	Meter
14RNO025955.las	Meter	Meter
14RNO025970.las	Meter	Meter
14RNO025985.las	Meter	Meter
14RNO040610.las	Meter	Meter
14RNO040625.las	Meter	Meter
14RNO040640.las	Meter	Meter
14RNO040655.las	Meter	Meter
14RNO040670.las	Meter	Meter
14RNO040685.las	Meter	Meter
14RNO040700.las	Meter	Meter
14RNO040715.las	Meter	Meter
14RNO040730.las	Meter	Meter
14RNO040745.las	Meter	Meter
14RNO040760.las	Meter	Meter
14RNO040775.las	Meter	Meter
14RNO040790.las	Meter	Meter
14RNO040805.las	Meter	Meter
14RNO040820.las	Meter	Meter
14RNO040835.las	Meter	Meter
14RNO040850.las	Meter	Meter
14RNO040865.las	Meter	Meter
14RNO040880.las	Meter	Meter
14RNO040895.las	Meter	Meter
14RNO040910.las	Meter	Meter
14RNO040925.las	Meter	Meter
14RNO040940.las	Meter	Meter
14RNO040955.las	Meter	Meter
14RNO040970.las	Meter	Meter
14RNO040985.las	Meter	Meter
14RNO055625.las	Meter	Meter
14RNO055640.las	Meter	Meter
14RNO055655.las	Meter	Meter
14RNO055670.las	Meter	Meter
14RNO055685.las	Meter	Meter
14RNO055700.las	Meter	Meter

DPH-6 Report on Units of Reference

- continued

File	Horizontal Unit	Vertical Unit
14RNO055715.las	Meter	Meter
14RNO055730.las	Meter	Meter
14RNO055745.las	Meter	Meter
14RNO055760.las	Meter	Meter
14RNO055775.las	Meter	Meter
14RNO055790.las	Meter	Meter
14RNO055805.las	Meter	Meter
14RNO055820.las	Meter	Meter
14RNO055835.las	Meter	Meter
14RNO055850.las	Meter	Meter
14RNO055865.las	Meter	Meter
14RNO055880.las	Meter	Meter
14RNO055895.las	Meter	Meter
14RNO055910.las	Meter	Meter
14RNO055925.las	Meter	Meter
14RNO055940.las	Meter	Meter
14RNO055955.las	Meter	Meter
14RNO055970.las	Meter	Meter
14RNO055985.las	Meter	Meter
14RNO070625.las	Meter	Meter
14RNO070640.las	Meter	Meter
14RNO070655.las	Meter	Meter
14RNO070670.las	Meter	Meter
14RNO070685.las	Meter	Meter
14RNO070700.las	Meter	Meter
14RNO070715.las	Meter	Meter
14RNO070730.las	Meter	Meter
14RNO070745.las	Meter	Meter
14RNO070760.las	Meter	Meter
14RNO070775.las	Meter	Meter
14RNO070790.las	Meter	Meter
14RNO070805.las	Meter	Meter
14RNO070820.las	Meter	Meter
14RNO070835.las	Meter	Meter
14RNO070850.las	Meter	Meter
14RNO070865.las	Meter	Meter
14RNO070880.las	Meter	Meter
14RNO070895.las	Meter	Meter
14RNO070910.las	Meter	Meter
14RNO070925.las	Meter	Meter
14RNO070940.las	Meter	Meter
14RNO070955.las	Meter	Meter
14RNO070970.las	Meter	Meter
14RNO070985.las	Meter	Meter
14RNO085625.las	Meter	Meter
14RNO085640.las	Meter	Meter
14RNO085655.las	Meter	Meter

DPH-6 Report on Units of Reference
- continued

<u>File</u>	<u>Horizontal Unit</u>	<u>Vertical Unit</u>
14RNO085670.las	Meter	Meter
14RNO085685.las	Meter	Meter
14RNO085700.las	Meter	Meter
14RNO085715.las	Meter	Meter
14RNO085730.las	Meter	Meter
14RNO085745.las	Meter	Meter
14RNO085760.las	Meter	Meter
14RNO085775.las	Meter	Meter
14RNO085790.las	Meter	Meter
14RNO085805.las	Meter	Meter
14RNO085820.las	Meter	Meter
14RNO085835.las	Meter	Meter
14RNO085850.las	Meter	Meter
14RNO085865.las	Meter	Meter
14RNO085880.las	Meter	Meter
14RNO085895.las	Meter	Meter
14RNO085910.las	Meter	Meter
14RNO085925.las	Meter	Meter
14RNO085940.las	Meter	Meter
14RNO085955.las	Meter	Meter
14RNO085970.las	Meter	Meter
14RNO085985.las	Meter	Meter
14RNO100625.las	Meter	Meter
14RNO100640.las	Meter	Meter
14RNO100655.las	Meter	Meter
14RNO100670.las	Meter	Meter
14RNO100685.las	Meter	Meter
14RNO100700.las	Meter	Meter
14RNO100715.las	Meter	Meter
14RNO100730.las	Meter	Meter
14RNO100745.las	Meter	Meter
14RNO100760.las	Meter	Meter
14RNO100775.las	Meter	Meter
14RNO100790.las	Meter	Meter
14RNO100805.las	Meter	Meter
14RNO100820.las	Meter	Meter
14RNO100835.las	Meter	Meter
14RNO100850.las	Meter	Meter
14RNO100865.las	Meter	Meter
14RNO100880.las	Meter	Meter
14RNO100895.las	Meter	Meter
14RNO100910.las	Meter	Meter
14RNO100925.las	Meter	Meter
14RNO100940.las	Meter	Meter
14RNO100955.las	Meter	Meter
14RNO100970.las	Meter	Meter
14RNO100985.las	Meter	Meter

DPH-6 Report on Units of Reference - continued

File	Horizontal Unit	Vertical Unit
14RNO115625.las	Meter	Meter
14RNO115640.las	Meter	Meter
14RNO115655.las	Meter	Meter
14RNO115670.las	Meter	Meter
14RNO115685.las	Meter	Meter
14RNO115700.las	Meter	Meter
14RNO115715.las	Meter	Meter
14RNO115730.las	Meter	Meter
14RNO115745.las	Meter	Meter
14RNO115760.las	Meter	Meter
14RNO115775.las	Meter	Meter
14RNO115790.las	Meter	Meter
14RNO115805.las	Meter	Meter
14RNO115820.las	Meter	Meter
14RNO115835.las	Meter	Meter
14RNO115850.las	Meter	Meter
14RNO115865.las	Meter	Meter
14RNO115880.las	Meter	Meter
14RNO115895.las	Meter	Meter
14RNO115910.las	Meter	Meter
14RNO115925.las	Meter	Meter
14RNO115940.las	Meter	Meter
14RNO115955.las	Meter	Meter
14RNO115970.las	Meter	Meter
14RNO115985.las	Meter	Meter
14RNO130625.las	Meter	Meter
14RNO130640.las	Meter	Meter
14RNO130655.las	Meter	Meter
14RNO130670.las	Meter	Meter
14RNO130685.las	Meter	Meter
14RNO130700.las	Meter	Meter
14RNO130715.las	Meter	Meter
14RNO130730.las	Meter	Meter
14RNO130745.las	Meter	Meter
14RNO130760.las	Meter	Meter
14RNO130775.las	Meter	Meter
14RNO130790.las	Meter	Meter
14RNO130805.las	Meter	Meter
14RNO130820.las	Meter	Meter
14RNO130835.las	Meter	Meter
14RNO130850.las	Meter	Meter
14RNO130865.las	Meter	Meter
14RNO130880.las	Meter	Meter
14RNO130895.las	Meter	Meter
14RNO130910.las	Meter	Meter
14RNO130925.las	Meter	Meter
14RNO130940.las	Meter	Meter

DPH-6 Report on Units of Reference - continued

File	Horizontal Unit	Vertical Unit
14RNO130955.las	Meter	Meter
14RNO130970.las	Meter	Meter
14RNO130985.las	Meter	Meter
14RNO145625.las	Meter	Meter
14RNO145640.las	Meter	Meter
14RNO145655.las	Meter	Meter
14RNO145670.las	Meter	Meter
14RNO145685.las	Meter	Meter
14RNO145700.las	Meter	Meter
14RNO145715.las	Meter	Meter
14RNO145730.las	Meter	Meter
14RNO145745.las	Meter	Meter
14RNO145760.las	Meter	Meter
14RNO145775.las	Meter	Meter
14RNO145790.las	Meter	Meter
14RNO145805.las	Meter	Meter
14RNO145820.las	Meter	Meter
14RNO145835.las	Meter	Meter
14RNO145850.las	Meter	Meter
14RNO145865.las	Meter	Meter
14RNO145880.las	Meter	Meter
14RNO145895.las	Meter	Meter
14RNO145910.las	Meter	Meter
14RNO145925.las	Meter	Meter
14RNO145940.las	Meter	Meter
14RNO160625.las	Meter	Meter
14RNO160640.las	Meter	Meter
14RNO160655.las	Meter	Meter
14RNO160670.las	Meter	Meter
14RNO160685.las	Meter	Meter
14RNO160700.las	Meter	Meter
14RNO160715.las	Meter	Meter
14RNO160730.las	Meter	Meter
14RNO160745.las	Meter	Meter
14RNO160760.las	Meter	Meter
14RNO160775.las	Meter	Meter
14RNO160790.las	Meter	Meter
14RNO160805.las	Meter	Meter
14RNO160820.las	Meter	Meter
14RNO160835.las	Meter	Meter
14RNO160850.las	Meter	Meter
14RNO160865.las	Meter	Meter
14RNO160880.las	Meter	Meter
14RNO160895.las	Meter	Meter
14RNO175625.las	Meter	Meter
14RNO175640.las	Meter	Meter
14RNO175655.las	Meter	Meter

*DPH-6 Report on Units of Reference
- continued*

File	Horizontal Unit	Vertical Unit
14RNO175670.las	Meter	Meter
14RNO175685.las	Meter	Meter
14RNO175700.las	Meter	Meter
14RNO175715.las	Meter	Meter
14RNO175730.las	Meter	Meter
14RNO175745.las	Meter	Meter
14RNO175760.las	Meter	Meter
14RNO175775.las	Meter	Meter
14RNO175790.las	Meter	Meter
14RNO175805.las	Meter	Meter
14RNO175820.las	Meter	Meter
14RNO995505.las	Meter	Meter
14RNO995520.las	Meter	Meter
14RNO995535.las	Meter	Meter
14RNO995550.las	Meter	Meter
14RNO995565.las	Meter	Meter
14RNO995580.las	Meter	Meter
14RNO995595.las	Meter	Meter
14RNO995610.las	Meter	Meter
14RNO995625.las	Meter	Meter
14RNO995640.las	Meter	Meter
14RNO995655.las	Meter	Meter
14RNO995670.las	Meter	Meter
14RNO995685.las	Meter	Meter
14RNO995700.las	Meter	Meter
14RNO995715.las	Meter	Meter
14RNO995730.las	Meter	Meter
14RNO995745.las	Meter	Meter
14RNO995760.las	Meter	Meter
14RNO995775.las	Meter	Meter
14RNO995790.las	Meter	Meter
14RNO995805.las	Meter	Meter
14RNO995820.las	Meter	Meter
14RNO995835.las	Meter	Meter
14RNO995850.las	Meter	Meter
14RNO995865.las	Meter	Meter
14RNO995880.las	Meter	Meter
14RNO995895.las	Meter	Meter
14RNO995910.las	Meter	Meter
14RNO995925.las	Meter	Meter
14RNO995940.las	Meter	Meter
14RNO995955.las	Meter	Meter
14RNO995970.las	Meter	Meter
14RNO995985.las	Meter	Meter
14RNR010000.las	Meter	Meter
14RNR010015.las	Meter	Meter
14RNR010030.las	Meter	Meter

*DPH-6 Report on Units of Reference
- continued*

<u>File</u>	<u>Horizontal Unit</u>	<u>Vertical Unit</u>
14RNR010045.las	Meter	Meter
14RNR010060.las	Meter	Meter
14RNR010075.las	Meter	Meter
14RNR010090.las	Meter	Meter
14RNR010105.las	Meter	Meter
14RNR010120.las	Meter	Meter
14RNR010135.las	Meter	Meter
14RNR010150.las	Meter	Meter
14RNR010165.las	Meter	Meter
14RNR010180.las	Meter	Meter
14RNR010195.las	Meter	Meter
14RNR010210.las	Meter	Meter
14RNR010225.las	Meter	Meter
14RNR010240.las	Meter	Meter
14RNR010255.las	Meter	Meter
14RNR010270.las	Meter	Meter
14RNR010285.las	Meter	Meter
14RNR010300.las	Meter	Meter
14RNR010315.las	Meter	Meter
14RNR025000.las	Meter	Meter
14RNR025015.las	Meter	Meter
14RNR025030.las	Meter	Meter
14RNR025045.las	Meter	Meter
14RNR025060.las	Meter	Meter
14RNR025075.las	Meter	Meter
14RNR025090.las	Meter	Meter
14RNR025105.las	Meter	Meter
14RNR025120.las	Meter	Meter
14RNR025135.las	Meter	Meter
14RNR025150.las	Meter	Meter
14RNR025165.las	Meter	Meter
14RNR025180.las	Meter	Meter
14RNR025195.las	Meter	Meter
14RNR025210.las	Meter	Meter
14RNR025225.las	Meter	Meter
14RNR025240.las	Meter	Meter
14RNR025255.las	Meter	Meter
14RNR040000.las	Meter	Meter
14RNR040015.las	Meter	Meter
14RNR040030.las	Meter	Meter
14RNR040045.las	Meter	Meter
14RNR040060.las	Meter	Meter
14RNR040075.las	Meter	Meter
14RNR040090.las	Meter	Meter
14RNR040105.las	Meter	Meter
14RNR040120.las	Meter	Meter
14RNR040135.las	Meter	Meter

*DPH-6 Report on Units of Reference
- continued*

File	Horizontal Unit	Vertical Unit
14RNR040150.las	Meter	Meter
14RNR040165.las	Meter	Meter
14RNR040180.las	Meter	Meter
14RNR040195.las	Meter	Meter
14RNR040210.las	Meter	Meter
14RNR040225.las	Meter	Meter
14RNR040240.las	Meter	Meter
14RNR040255.las	Meter	Meter
14RNR055000.las	Meter	Meter
14RNR055015.las	Meter	Meter
14RNR055030.las	Meter	Meter
14RNR055045.las	Meter	Meter
14RNR055060.las	Meter	Meter
14RNR055075.las	Meter	Meter
14RNR055090.las	Meter	Meter
14RNR055105.las	Meter	Meter
14RNR055120.las	Meter	Meter
14RNR055135.las	Meter	Meter
14RNR055150.las	Meter	Meter
14RNR055165.las	Meter	Meter
14RNR055180.las	Meter	Meter
14RNR055195.las	Meter	Meter
14RNR055210.las	Meter	Meter
14RNR055225.las	Meter	Meter
14RNR055240.las	Meter	Meter
14RNR070000.las	Meter	Meter
14RNR070015.las	Meter	Meter
14RNR070030.las	Meter	Meter
14RNR070045.las	Meter	Meter
14RNR070060.las	Meter	Meter
14RNR070075.las	Meter	Meter
14RNR070090.las	Meter	Meter
14RNR070105.las	Meter	Meter
14RNR070120.las	Meter	Meter
14RNR070135.las	Meter	Meter
14RNR070150.las	Meter	Meter
14RNR070165.las	Meter	Meter
14RNR070180.las	Meter	Meter
14RNR070195.las	Meter	Meter
14RNR070210.las	Meter	Meter
14RNR070225.las	Meter	Meter
14RNR070240.las	Meter	Meter
14RNR085000.las	Meter	Meter
14RNR085015.las	Meter	Meter
14RNR085030.las	Meter	Meter
14RNR085045.las	Meter	Meter
14RNR085060.las	Meter	Meter

DPH-6 Report on Units of Reference
- continued

File	Horizontal Unit	Vertical Unit
14RNR085075.las	Meter	Meter
14RNR085090.las	Meter	Meter
14RNR085105.las	Meter	Meter
14RNR085120.las	Meter	Meter
14RNR085135.las	Meter	Meter
14RNR085150.las	Meter	Meter
14RNR085165.las	Meter	Meter
14RNR085180.las	Meter	Meter
14RNR085195.las	Meter	Meter
14RNR085210.las	Meter	Meter
14RNR085225.las	Meter	Meter
14RNR085240.las	Meter	Meter
14RNR100000.las	Meter	Meter
14RNR100015.las	Meter	Meter
14RNR100030.las	Meter	Meter
14RNR100045.las	Meter	Meter
14RNR100060.las	Meter	Meter
14RNR100075.las	Meter	Meter
14RNR100090.las	Meter	Meter
14RNR100105.las	Meter	Meter
14RNR100120.las	Meter	Meter
14RNR100135.las	Meter	Meter
14RNR100150.las	Meter	Meter
14RNR100165.las	Meter	Meter
14RNR100180.las	Meter	Meter
14RNR100195.las	Meter	Meter
14RNR100210.las	Meter	Meter
14RNR100225.las	Meter	Meter
14RNR115000.las	Meter	Meter
14RNR115015.las	Meter	Meter
14RNR115030.las	Meter	Meter
14RNR115045.las	Meter	Meter
14RNR115060.las	Meter	Meter
14RNR115075.las	Meter	Meter
14RNR115090.las	Meter	Meter
14RNR115105.las	Meter	Meter
14RNR115120.las	Meter	Meter
14RNR115135.las	Meter	Meter
14RNR115150.las	Meter	Meter
14RNR115165.las	Meter	Meter
14RNR115180.las	Meter	Meter
14RNR115195.las	Meter	Meter
14RNR115210.las	Meter	Meter
14RNR130000.las	Meter	Meter
14RNR130015.las	Meter	Meter
14RNR130030.las	Meter	Meter
14RNR130045.las	Meter	Meter

*DPH-6 Report on Units of Reference
- continued*

<u>File</u>	<u>Horizontal Unit</u>	<u>Vertical Unit</u>
14RNR130060.las	Meter	Meter
14RNR130075.las	Meter	Meter
14RNR130090.las	Meter	Meter
14RNR130105.las	Meter	Meter
14RNR130120.las	Meter	Meter
14RNR130135.las	Meter	Meter
14RNR130150.las	Meter	Meter
14RNR130180.las	Meter	Meter
14RNR130195.las	Meter	Meter
14RNR130210.las	Meter	Meter
14RNR995000.las	Meter	Meter
14RNR995015.las	Meter	Meter
14RNR995030.las	Meter	Meter
14RNR995045.las	Meter	Meter
14RNR995060.las	Meter	Meter
14RNR995075.las	Meter	Meter
14RNR995090.las	Meter	Meter
14RNR995105.las	Meter	Meter
14RNR995120.las	Meter	Meter
14RNR995135.las	Meter	Meter
14RNR995150.las	Meter	Meter
14RNR995165.las	Meter	Meter
14RNR995180.las	Meter	Meter
14RNR995195.las	Meter	Meter
14RNR995210.las	Meter	Meter
14RNR995225.las	Meter	Meter
14RNR995240.las	Meter	Meter
14RNR995255.las	Meter	Meter
14RNR995270.las	Meter	Meter
14RNR995285.las	Meter	Meter
14RNR995300.las	Meter	Meter
14RNR995315.las	Meter	Meter

DPH-7.1 Report on File Source ID

The USGS Lidar Base Specification Version 1.3 states: "At the time of its creation and prior to any further processing, each swath shall be assigned a unique file source ID, and each point within the swath shall be assigned a point source ID equal to the file source ID. The point source ID on each point shall be persisted unchanged throughout all processing and delivery. The file source ID for tiled LAS files shall be set to 0. See LAS specification version 1.4-R13 (ASPRS, 2011)."

The purpose of this section is to report on the File Source ID for the lidar data.

[Data Source - Y:\Mapping\Projects\65220171_USGS-TX_West_Texas\Production\Final_Client_Deliverables\Lot6_utm14\point_cloud\tilecls](#)

File	File Source ID
14RKT895625.las	0
14RKT910610.las	0
14RKT910625.las	0
14RKT925610.las	0
14RKT925625.las	0
14RKT940610.las	0
14RKT940625.las	0
14RKT955610.las	0
14RKT955625.las	0
14RKT970610.las	0
14RKT970625.las	0
14RKT985595.las	0
14RKT985610.las	0
14RKT985625.las	0
14RLS390980.las	0
14RLS405980.las	0
14RLS420965.las	0
14RLS420980.las	0
14RLS435935.las	0
14RLS435950.las	0
14RLS435965.las	0
14RLS435980.las	0
14RLS450890.las	0
14RLS450905.las	0
14RLS450920.las	0
14RLS450935.las	0
14RLS450950.las	0
14RLS450965.las	0
14RLS450980.las	0
14RLS465890.las	0
14RLS465905.las	0
14RLS465920.las	0
14RLS465935.las	0
14RLS465950.las	0
14RLS465965.las	0
14RLS465980.las	0
14RLS480875.las	0
14RLS480890.las	0
14RLS480905.las	0
14RLS480920.las	0
14RLS480935.las	0

DPH-7.1 Report on File Source ID - continued

File	File Source ID
14RLS480950.las	0
14RLS480965.las	0
14RLS480980.las	0
14RLS495815.las	0
14RLS495830.las	0
14RLS495845.las	0
14RLS495860.las	0
14RLS495875.las	0
14RLS495890.las	0
14RLS495905.las	0
14RLS495920.las	0
14RLS495935.las	0
14RLS495950.las	0
14RLS495965.las	0
14RLS495980.las	0
14RLS510740.las	0
14RLS510755.las	0
14RLS510800.las	0
14RLS510815.las	0
14RLS510830.las	0
14RLS510845.las	0
14RLS510860.las	0
14RLS510875.las	0
14RLS510890.las	0
14RLS510905.las	0
14RLS510920.las	0
14RLS510935.las	0
14RLS510950.las	0
14RLS510965.las	0
14RLS510980.las	0
14RLS525695.las	0
14RLS525710.las	0
14RLS525725.las	0
14RLS525740.las	0
14RLS525755.las	0
14RLS525770.las	0
14RLS525785.las	0
14RLS525800.las	0
14RLS525815.las	0
14RLS525830.las	0
14RLS525845.las	0
14RLS525860.las	0
14RLS525875.las	0
14RLS525890.las	0
14RLS525905.las	0
14RLS525920.las	0
14RLS525935.las	0
14RLS525950.las	0
14RLS540695.las	0

DPH-7.1 Report on File Source ID - continued

File	File Source ID
14RLS540710.las	0
14RLS540725.las	0
14RLS540740.las	0
14RLS540755.las	0
14RLS540770.las	0
14RLS540785.las	0
14RLS540800.las	0
14RLS540815.las	0
14RLS540830.las	0
14RLS540845.las	0
14RLS540860.las	0
14RLS540875.las	0
14RLS540890.las	0
14RLS540905.las	0
14RLS540920.las	0
14RLS555680.las	0
14RLS555695.las	0
14RLS555710.las	0
14RLS555725.las	0
14RLS555740.las	0
14RLS555755.las	0
14RLS555770.las	0
14RLS555785.las	0
14RLS555800.las	0
14RLS555815.las	0
14RLS555830.las	0
14RLS555845.las	0
14RLS555860.las	0
14RLS555875.las	0
14RLS555890.las	0
14RLS555905.las	0
14RLS570650.las	0
14RLS570665.las	0
14RLS570680.las	0
14RLS570695.las	0
14RLS570710.las	0
14RLS570725.las	0
14RLS570740.las	0
14RLS570755.las	0
14RLS570770.las	0
14RLS570785.las	0
14RLS570800.las	0
14RLS570815.las	0
14RLS570830.las	0
14RLS570845.las	0
14RLS570860.las	0
14RLS570875.las	0
14RLS585635.las	0
14RLS585650.las	0

DPH-7.1 Report on File Source ID - continued

File	File Source ID
14RLS585665.las	0
14RLS585680.las	0
14RLS585695.las	0
14RLS585710.las	0
14RLS585725.las	0
14RLS585740.las	0
14RLS585755.las	0
14RLS585770.las	0
14RLS585785.las	0
14RLS585800.las	0
14RLS585815.las	0
14RLS585830.las	0
14RLS585845.las	0
14RLS600635.las	0
14RLS600650.las	0
14RLS600665.las	0
14RLS600680.las	0
14RLS600695.las	0
14RLS600710.las	0
14RLS600725.las	0
14RLS600740.las	0
14RLS600755.las	0
14RLS600770.las	0
14RLS600785.las	0
14RLS600800.las	0
14RLS615560.las	0
14RLS615575.las	0
14RLS615590.las	0
14RLS615605.las	0
14RLS615620.las	0
14RLS615635.las	0
14RLS615650.las	0
14RLS615665.las	0
14RLS615680.las	0
14RLS615695.las	0
14RLS615710.las	0
14RLS615725.las	0
14RLS630545.las	0
14RLS630560.las	0
14RLS630575.las	0
14RLS630590.las	0
14RLS630605.las	0
14RLS630620.las	0
14RLS630635.las	0
14RLS630650.las	0
14RLS630665.las	0
14RLS630680.las	0
14RLS630695.las	0
14RLS630710.las	0

DPH-7.1 Report on File Source ID - continued

File	File Source ID
14RLS630725.las	0
14RLS645500.las	0
14RLS645530.las	0
14RLS645545.las	0
14RLS645560.las	0
14RLS645575.las	0
14RLS645590.las	0
14RLS645605.las	0
14RLS645620.las	0
14RLS645635.las	0
14RLS645650.las	0
14RLS645665.las	0
14RLS645680.las	0
14RLS645695.las	0
14RLS645710.las	0
14RLS660485.las	0
14RLS660500.las	0
14RLS660515.las	0
14RLS660530.las	0
14RLS660545.las	0
14RLS660560.las	0
14RLS660575.las	0
14RLS660590.las	0
14RLS660605.las	0
14RLS660620.las	0
14RLS660635.las	0
14RLS660650.las	0
14RLS660665.las	0
14RLS660680.las	0
14RLS660695.las	0
14RLS675395.las	0
14RLS675410.las	0
14RLS675425.las	0
14RLS675440.las	0
14RLS675455.las	0
14RLS675470.las	0
14RLS675485.las	0
14RLS675500.las	0
14RLS675515.las	0
14RLS675530.las	0
14RLS675545.las	0
14RLS675560.las	0
14RLS675575.las	0
14RLS675590.las	0
14RLS675605.las	0
14RLS675620.las	0
14RLS675635.las	0
14RLS675650.las	0
14RLS675665.las	0

DPH-7.1 Report on File Source ID - continued

File	File Source ID
14RLS690380.las	0
14RLS690395.las	0
14RLS690410.las	0
14RLS690425.las	0
14RLS690440.las	0
14RLS690455.las	0
14RLS690470.las	0
14RLS690485.las	0
14RLS690500.las	0
14RLS690515.las	0
14RLS690530.las	0
14RLS690545.las	0
14RLS690560.las	0
14RLS690575.las	0
14RLS690590.las	0
14RLS690605.las	0
14RLS690620.las	0
14RLS690635.las	0
14RLS690650.las	0
14RLS705335.las	0
14RLS705350.las	0
14RLS705365.las	0
14RLS705380.las	0
14RLS705395.las	0
14RLS705410.las	0
14RLS705425.las	0
14RLS705440.las	0
14RLS705455.las	0
14RLS705470.las	0
14RLS705485.las	0
14RLS705500.las	0
14RLS705515.las	0
14RLS705530.las	0
14RLS705545.las	0
14RLS705560.las	0
14RLS705575.las	0
14RLS705590.las	0
14RLS705605.las	0
14RLS705620.las	0
14RLS705635.las	0
14RLS720275.las	0
14RLS720290.las	0
14RLS720305.las	0
14RLS720320.las	0
14RLS720335.las	0
14RLS720350.las	0
14RLS720365.las	0
14RLS720380.las	0
14RLS720395.las	0

DPH-7.1 Report on File Source ID - continued

File	File Source ID
14RLS720410.las	0
14RLS720425.las	0
14RLS720440.las	0
14RLS720455.las	0
14RLS720470.las	0
14RLS720485.las	0
14RLS720500.las	0
14RLS720515.las	0
14RLS720530.las	0
14RLS720545.las	0
14RLS720560.las	0
14RLS720575.las	0
14RLS720590.las	0
14RLS720605.las	0
14RLS735260.las	0
14RLS735275.las	0
14RLS735290.las	0
14RLS735305.las	0
14RLS735320.las	0
14RLS735335.las	0
14RLS735350.las	0
14RLS735365.las	0
14RLS735380.las	0
14RLS735395.las	0
14RLS735410.las	0
14RLS735425.las	0
14RLS735440.las	0
14RLS735455.las	0
14RLS735470.las	0
14RLS735485.las	0
14RLS735500.las	0
14RLS735515.las	0
14RLS735530.las	0
14RLS735545.las	0
14RLS735560.las	0
14RLS735575.las	0
14RLS735590.las	0
14RLS750230.las	0
14RLS750245.las	0
14RLS750260.las	0
14RLS750275.las	0
14RLS750290.las	0
14RLS750305.las	0
14RLS750320.las	0
14RLS750335.las	0
14RLS750350.las	0
14RLS750365.las	0
14RLS750380.las	0
14RLS750395.las	0

DPH-7.1 Report on File Source ID - continued

File	File Source ID
14RLS750410.las	0
14RLS750425.las	0
14RLS750440.las	0
14RLS750455.las	0
14RLS750470.las	0
14RLS750485.las	0
14RLS750500.las	0
14RLS750515.las	0
14RLS750530.las	0
14RLS750545.las	0
14RLS750560.las	0
14RLS750575.las	0
14RLS765230.las	0
14RLS765245.las	0
14RLS765260.las	0
14RLS765275.las	0
14RLS765290.las	0
14RLS765305.las	0
14RLS765320.las	0
14RLS765335.las	0
14RLS765350.las	0
14RLS765365.las	0
14RLS765380.las	0
14RLS765395.las	0
14RLS765410.las	0
14RLS765425.las	0
14RLS765440.las	0
14RLS765455.las	0
14RLS765470.las	0
14RLS765485.las	0
14RLS765500.las	0
14RLS765515.las	0
14RLS780230.las	0
14RLS780245.las	0
14RLS780260.las	0
14RLS780275.las	0
14RLS780290.las	0
14RLS780305.las	0
14RLS780320.las	0
14RLS780335.las	0
14RLS780350.las	0
14RLS780365.las	0
14RLS780380.las	0
14RLS780395.las	0
14RLS780410.las	0
14RLS780425.las	0
14RLS780440.las	0
14RLS780455.las	0
14RLS795185.las	0

DPH-7.1 Report on File Source ID - continued

File	File Source ID
14RLS795200.las	0
14RLS795215.las	0
14RLS795230.las	0
14RLS795245.las	0
14RLS795260.las	0
14RLS795275.las	0
14RLS795290.las	0
14RLS795305.las	0
14RLS795320.las	0
14RLS795335.las	0
14RLS795350.las	0
14RLS795365.las	0
14RLS795380.las	0
14RLS795395.las	0
14RLS795410.las	0
14RLS795425.las	0
14RLS810185.las	0
14RLS810200.las	0
14RLS810215.las	0
14RLS810230.las	0
14RLS810245.las	0
14RLS810260.las	0
14RLS810275.las	0
14RLS810290.las	0
14RLS810305.las	0
14RLS810320.las	0
14RLS810335.las	0
14RLS825170.las	0
14RLS825185.las	0
14RLS825200.las	0
14RLS825215.las	0
14RLS825230.las	0
14RLS825245.las	0
14RLS825260.las	0
14RLS825275.las	0
14RLS825290.las	0
14RLS825305.las	0
14RLS840155.las	0
14RLS840170.las	0
14RLS840185.las	0
14RLS840200.las	0
14RLS840215.las	0
14RLS840230.las	0
14RLS840245.las	0
14RLS840260.las	0
14RLS840275.las	0
14RLS840290.las	0
14RLS855155.las	0
14RLS855170.las	0

DPH-7.1 Report on File Source ID - continued

File	File Source ID
14RLS855185.las	0
14RLS855200.las	0
14RLS855215.las	0
14RLS855230.las	0
14RLS855245.las	0
14RLS855260.las	0
14RLS855275.las	0
14RLS870155.las	0
14RLS870170.las	0
14RLS870185.las	0
14RLS870200.las	0
14RLS870215.las	0
14RLS870230.las	0
14RLS870245.las	0
14RLS870260.las	0
14RLS885140.las	0
14RLS885155.las	0
14RLS885170.las	0
14RLS885185.las	0
14RLS885200.las	0
14RLS885215.las	0
14RLS885230.las	0
14RLS885245.las	0
14RLS900140.las	0
14RLS900155.las	0
14RLS900170.las	0
14RLS900185.las	0
14RLS900200.las	0
14RLS900215.las	0
14RLS900230.las	0
14RLS915125.las	0
14RLS915140.las	0
14RLS915155.las	0
14RLS915170.las	0
14RLS915185.las	0
14RLS915200.las	0
14RLS915215.las	0
14RLS915230.las	0
14RLS930110.las	0
14RLS930125.las	0
14RLS930140.las	0
14RLS930155.las	0
14RLS930170.las	0
14RLS930185.las	0
14RLS930200.las	0
14RLS930215.las	0
14RLS945080.las	0
14RLS945095.las	0
14RLS945110.las	0

DPH-7.1 Report on File Source ID - continued

File	File Source ID
14RLS945125.las	0
14RLS945140.las	0
14RLS945155.las	0
14RLS945170.las	0
14RLS945185.las	0
14RLS945200.las	0
14RLS960050.las	0
14RLS960065.las	0
14RLS960080.las	0
14RLS960095.las	0
14RLS960110.las	0
14RLS960125.las	0
14RLS960140.las	0
14RLS960155.las	0
14RLS960170.las	0
14RLS960185.las	0
14RLS975050.las	0
14RLS975065.las	0
14RLS975080.las	0
14RLS975095.las	0
14RLS975110.las	0
14RLS975125.las	0
14RLS975140.las	0
14RLS975155.las	0
14RLS975170.las	0
14RLS990005.las	0
14RLS990020.las	0
14RLS990035.las	0
14RLS990050.las	0
14RLS990065.las	0
14RLS990080.las	0
14RLS990095.las	0
14RLS990110.las	0
14RLS990125.las	0
14RLS990140.las	0
14RLS990155.las	0
14RLT000565.las	0
14RLT000580.las	0
14RLT000595.las	0
14RLT000610.las	0
14RLT000625.las	0
14RLT015535.las	0
14RLT015550.las	0
14RLT015565.las	0
14RLT015580.las	0
14RLT015595.las	0
14RLT015610.las	0
14RLT015625.las	0
14RLT030505.las	0

DPH-7.1 Report on File Source ID - continued

File	File Source ID
14RLT030520.las	0
14RLT030535.las	0
14RLT030550.las	0
14RLT030565.las	0
14RLT030580.las	0
14RLT030595.las	0
14RLT030610.las	0
14RLT030625.las	0
14RLT045490.las	0
14RLT045505.las	0
14RLT045520.las	0
14RLT045535.las	0
14RLT045550.las	0
14RLT045565.las	0
14RLT045580.las	0
14RLT045595.las	0
14RLT045610.las	0
14RLT045625.las	0
14RLT060490.las	0
14RLT060505.las	0
14RLT060520.las	0
14RLT060535.las	0
14RLT060550.las	0
14RLT060565.las	0
14RLT060580.las	0
14RLT060595.las	0
14RLT060610.las	0
14RLT060625.las	0
14RLT075475.las	0
14RLT075490.las	0
14RLT075505.las	0
14RLT075520.las	0
14RLT075535.las	0
14RLT075550.las	0
14RLT075565.las	0
14RLT075580.las	0
14RLT075595.las	0
14RLT075610.las	0
14RLT075625.las	0
14RLT090475.las	0
14RLT090490.las	0
14RLT090505.las	0
14RLT090520.las	0
14RLT090535.las	0
14RLT090550.las	0
14RLT090565.las	0
14RLT090580.las	0
14RLT090595.las	0
14RLT090610.las	0

DPH-7.1 Report on File Source ID - continued

File	File Source ID
14RLT090625.las	0
14RLT105460.las	0
14RLT105475.las	0
14RLT105490.las	0
14RLT105505.las	0
14RLT105520.las	0
14RLT105535.las	0
14RLT105550.las	0
14RLT105565.las	0
14RLT105580.las	0
14RLT105595.las	0
14RLT105610.las	0
14RLT105625.las	0
14RLT120445.las	0
14RLT120460.las	0
14RLT120475.las	0
14RLT120490.las	0
14RLT120505.las	0
14RLT120520.las	0
14RLT120535.las	0
14RLT120550.las	0
14RLT120565.las	0
14RLT120580.las	0
14RLT120595.las	0
14RLT120610.las	0
14RLT120625.las	0
14RLT135430.las	0
14RLT135445.las	0
14RLT135460.las	0
14RLT135475.las	0
14RLT135490.las	0
14RLT135505.las	0
14RLT135520.las	0
14RLT135535.las	0
14RLT135550.las	0
14RLT135565.las	0
14RLT135580.las	0
14RLT135595.las	0
14RLT135610.las	0
14RLT135625.las	0
14RLT150430.las	0
14RLT150445.las	0
14RLT150460.las	0
14RLT150475.las	0
14RLT150490.las	0
14RLT150505.las	0
14RLT150520.las	0
14RLT150535.las	0
14RLT150550.las	0

DPH-7.1 Report on File Source ID - continued

File	File Source ID
14RLT150565.las	0
14RLT150580.las	0
14RLT150595.las	0
14RLT150610.las	0
14RLT150625.las	0
14RLT165400.las	0
14RLT165415.las	0
14RLT165430.las	0
14RLT165445.las	0
14RLT165460.las	0
14RLT165475.las	0
14RLT165490.las	0
14RLT165505.las	0
14RLT165520.las	0
14RLT165535.las	0
14RLT165550.las	0
14RLT165565.las	0
14RLT165580.las	0
14RLT165595.las	0
14RLT165610.las	0
14RLT165625.las	0
14RLT180385.las	0
14RLT180400.las	0
14RLT180415.las	0
14RLT180430.las	0
14RLT180445.las	0
14RLT180460.las	0
14RLT180475.las	0
14RLT180490.las	0
14RLT180505.las	0
14RLT180520.las	0
14RLT180610.las	0
14RLT180625.las	0
14RLT195385.las	0
14RLT195400.las	0
14RLT195415.las	0
14RLT195430.las	0
14RLT195445.las	0
14RLT195460.las	0
14RLT195475.las	0
14RLT195490.las	0
14RLT195505.las	0
14RLT210370.las	0
14RLT210385.las	0
14RLT210400.las	0
14RLT210415.las	0
14RLT210430.las	0
14RLT210445.las	0
14RLT210460.las	0

DPH-7.1 Report on File Source ID - continued

File	File Source ID
14RLT210475.las	0
14RLT210490.las	0
14RLT210505.las	0
14RLT225370.las	0
14RLT225385.las	0
14RLT225400.las	0
14RLT225415.las	0
14RLT225430.las	0
14RLT225445.las	0
14RLT225460.las	0
14RLT225475.las	0
14RLT225490.las	0
14RLT240340.las	0
14RLT240355.las	0
14RLT240370.las	0
14RLT240385.las	0
14RLT240400.las	0
14RLT240415.las	0
14RLT240430.las	0
14RLT240445.las	0
14RLT240460.las	0
14RLT240475.las	0
14RLT255325.las	0
14RLT255340.las	0
14RLT255355.las	0
14RLT255370.las	0
14RLT255385.las	0
14RLT255400.las	0
14RLT255415.las	0
14RLT255430.las	0
14RLT255445.las	0
14RLT255460.las	0
14RLT270265.las	0
14RLT270280.las	0
14RLT270295.las	0
14RLT270310.las	0
14RLT270325.las	0
14RLT270340.las	0
14RLT270355.las	0
14RLT270370.las	0
14RLT270385.las	0
14RLT270400.las	0
14RLT270415.las	0
14RLT270430.las	0
14RLT285250.las	0
14RLT285265.las	0
14RLT285280.las	0
14RLT285295.las	0
14RLT285310.las	0

DPH-7.1 Report on File Source ID - continued

File	File Source ID
14RLT285325.las	0
14RLT285340.las	0
14RLT285355.las	0
14RLT285370.las	0
14RLT285385.las	0
14RLT285400.las	0
14RLT285415.las	0
14RLT300235.las	0
14RLT300250.las	0
14RLT300265.las	0
14RLT300280.las	0
14RLT300295.las	0
14RLT300310.las	0
14RLT300325.las	0
14RLT300340.las	0
14RLT300355.las	0
14RLT300370.las	0
14RLT300385.las	0
14RLT300400.las	0
14RLT315220.las	0
14RLT315235.las	0
14RLT315250.las	0
14RLT315265.las	0
14RLT315280.las	0
14RLT315295.las	0
14RLT315310.las	0
14RLT315325.las	0
14RLT315340.las	0
14RLT315355.las	0
14RLT315370.las	0
14RLT315385.las	0
14RLT330220.las	0
14RLT330235.las	0
14RLT330250.las	0
14RLT330265.las	0
14RLT330280.las	0
14RLT330295.las	0
14RLT330310.las	0
14RLT330325.las	0
14RLT330340.las	0
14RLT330355.las	0
14RLT330370.las	0
14RLT345205.las	0
14RLT345220.las	0
14RLT345235.las	0
14RLT345250.las	0
14RLT345265.las	0
14RLT345280.las	0
14RLT345295.las	0

DPH-7.1 Report on File Source ID - continued

File	File Source ID
14RLT345310.las	0
14RLT345325.las	0
14RLT345340.las	0
14RLT345355.las	0
14RLT360175.las	0
14RLT360190.las	0
14RLT360205.las	0
14RLT360220.las	0
14RLT360235.las	0
14RLT360250.las	0
14RLT360265.las	0
14RLT360280.las	0
14RLT360295.las	0
14RLT360310.las	0
14RLT360325.las	0
14RLT360340.las	0
14RLT375025.las	0
14RLT375100.las	0
14RLT375115.las	0
14RLT375130.las	0
14RLT375145.las	0
14RLT375160.las	0
14RLT375175.las	0
14RLT375190.las	0
14RLT375205.las	0
14RLT375220.las	0
14RLT375235.las	0
14RLT375250.las	0
14RLT375265.las	0
14RLT375280.las	0
14RLT375295.las	0
14RLT375310.las	0
14RLT375325.las	0
14RLT390010.las	0
14RLT390025.las	0
14RLT390040.las	0
14RLT390055.las	0
14RLT390070.las	0
14RLT390085.las	0
14RLT390100.las	0
14RLT390115.las	0
14RLT390130.las	0
14RLT390145.las	0
14RLT390160.las	0
14RLT390175.las	0
14RLT390190.las	0
14RLT390205.las	0
14RLT390220.las	0
14RLT390235.las	0

DPH-7.1 Report on File Source ID - continued

File	File Source ID
14RLT390250.las	0
14RLT390265.las	0
14RLT390280.las	0
14RLT390295.las	0
14RLT390310.las	0
14RLT390995.las	0
14RLT405010.las	0
14RLT405025.las	0
14RLT405040.las	0
14RLT405055.las	0
14RLT405070.las	0
14RLT405085.las	0
14RLT405100.las	0
14RLT405115.las	0
14RLT405130.las	0
14RLT405145.las	0
14RLT405160.las	0
14RLT405175.las	0
14RLT405190.las	0
14RLT405205.las	0
14RLT405220.las	0
14RLT405235.las	0
14RLT405250.las	0
14RLT405265.las	0
14RLT405280.las	0
14RLT405295.las	0
14RLT405995.las	0
14RLT420010.las	0
14RLT420025.las	0
14RLT420040.las	0
14RLT420055.las	0
14RLT420070.las	0
14RLT420085.las	0
14RLT420100.las	0
14RLT420115.las	0
14RLT420130.las	0
14RLT420145.las	0
14RLT420160.las	0
14RLT420175.las	0
14RLT420190.las	0
14RLT420205.las	0
14RLT420220.las	0
14RLT420235.las	0
14RLT420250.las	0
14RLT420265.las	0
14RLT420995.las	0
14RLT435010.las	0
14RLT435025.las	0
14RLT435040.las	0

DPH-7.1 Report on File Source ID - continued

File	File Source ID
14RLT435055.las	0
14RLT435070.las	0
14RLT435085.las	0
14RLT435100.las	0
14RLT435115.las	0
14RLT435130.las	0
14RLT435145.las	0
14RLT435160.las	0
14RLT435175.las	0
14RLT435190.las	0
14RLT435205.las	0
14RLT435220.las	0
14RLT435235.las	0
14RLT435250.las	0
14RLT435995.las	0
14RLT450010.las	0
14RLT450025.las	0
14RLT450040.las	0
14RLT450055.las	0
14RLT450070.las	0
14RLT450085.las	0
14RLT450100.las	0
14RLT450115.las	0
14RLT450130.las	0
14RLT450145.las	0
14RLT450160.las	0
14RLT450175.las	0
14RLT450190.las	0
14RLT450205.las	0
14RLT450220.las	0
14RLT450995.las	0
14RLT465010.las	0
14RLT465025.las	0
14RLT465040.las	0
14RLT465055.las	0
14RLT465070.las	0
14RLT465085.las	0
14RLT465100.las	0
14RLT465115.las	0
14RLT465130.las	0
14RLT465145.las	0
14RLT465160.las	0
14RLT465175.las	0
14RLT465995.las	0
14RLT480010.las	0
14RLT480025.las	0
14RLT480040.las	0
14RLT480055.las	0
14RLT480070.las	0

DPH-7.1 Report on File Source ID - continued

File	File Source ID
14RLT480085.las	0
14RLT480995.las	0
14RLT495010.las	0
14RLT495025.las	0
14RLT495040.las	0
14RLT495995.las	0
14RMQ545880.las	0
14RMQ545895.las	0
14RMQ545910.las	0
14RMQ545925.las	0
14RMQ545940.las	0
14RMQ560865.las	0
14RMQ560880.las	0
14RMQ560895.las	0
14RMQ560910.las	0
14RMQ560925.las	0
14RMQ560940.las	0
14RMQ560955.las	0
14RMQ560970.las	0
14RMQ560985.las	0
14RMQ575865.las	0
14RMQ575880.las	0
14RMQ575895.las	0
14RMQ575910.las	0
14RMQ575925.las	0
14RMQ575940.las	0
14RMQ575955.las	0
14RMQ575970.las	0
14RMQ575985.las	0
14RMQ590850.las	0
14RMQ590865.las	0
14RMQ590880.las	0
14RMQ590895.las	0
14RMQ590910.las	0
14RMQ590925.las	0
14RMQ590940.las	0
14RMQ590955.las	0
14RMQ590970.las	0
14RMQ590985.las	0
14RMQ605790.las	0
14RMQ605805.las	0
14RMQ605820.las	0
14RMQ605835.las	0
14RMQ605850.las	0
14RMQ605865.las	0
14RMQ605880.las	0
14RMQ605895.las	0
14RMQ605910.las	0
14RMQ605925.las	0

DPH-7.1 Report on File Source ID - continued

File	File Source ID
14RMQ605940.las	0
14RMQ605955.las	0
14RMQ605970.las	0
14RMQ605985.las	0
14RMQ620775.las	0
14RMQ620790.las	0
14RMQ620805.las	0
14RMQ620820.las	0
14RMQ620835.las	0
14RMQ620850.las	0
14RMQ620865.las	0
14RMQ620880.las	0
14RMQ620895.las	0
14RMQ620910.las	0
14RMQ620925.las	0
14RMQ620940.las	0
14RMQ620955.las	0
14RMQ620970.las	0
14RMQ620985.las	0
14RMQ635775.las	0
14RMQ635790.las	0
14RMQ635805.las	0
14RMQ635820.las	0
14RMQ635835.las	0
14RMQ635850.las	0
14RMQ635865.las	0
14RMQ635880.las	0
14RMQ635895.las	0
14RMQ635910.las	0
14RMQ635925.las	0
14RMQ635940.las	0
14RMQ635955.las	0
14RMQ635970.las	0
14RMQ635985.las	0
14RMQ650775.las	0
14RMQ650790.las	0
14RMQ650805.las	0
14RMQ650820.las	0
14RMQ650835.las	0
14RMQ650850.las	0
14RMQ650865.las	0
14RMQ650880.las	0
14RMQ650895.las	0
14RMQ650910.las	0
14RMQ650925.las	0
14RMQ650940.las	0
14RMQ650955.las	0
14RMQ650970.las	0
14RMQ650985.las	0

DPH-7.1 Report on File Source ID - continued

File	File Source ID
14RMQ665715.las	0
14RMQ665730.las	0
14RMQ665745.las	0
14RMQ665760.las	0
14RMQ665775.las	0
14RMQ665790.las	0
14RMQ665805.las	0
14RMQ665820.las	0
14RMQ665835.las	0
14RMQ665850.las	0
14RMQ665865.las	0
14RMQ665880.las	0
14RMQ665895.las	0
14RMQ665910.las	0
14RMQ665925.las	0
14RMQ665940.las	0
14RMQ665955.las	0
14RMQ665970.las	0
14RMQ665985.las	0
14RMQ680700.las	0
14RMQ680715.las	0
14RMQ680730.las	0
14RMQ680745.las	0
14RMQ680760.las	0
14RMQ680775.las	0
14RMQ680790.las	0
14RMQ680805.las	0
14RMQ680820.las	0
14RMQ680835.las	0
14RMQ680850.las	0
14RMQ680865.las	0
14RMQ680880.las	0
14RMQ680895.las	0
14RMQ680910.las	0
14RMQ680925.las	0
14RMQ680940.las	0
14RMQ680955.las	0
14RMQ680970.las	0
14RMQ680985.las	0
14RMQ695700.las	0
14RMQ695715.las	0
14RMQ695730.las	0
14RMQ695745.las	0
14RMQ695760.las	0
14RMQ695775.las	0
14RMQ695790.las	0
14RMQ695805.las	0
14RMQ695820.las	0
14RMQ695835.las	0

DPH-7.1 Report on File Source ID - continued

File	File Source ID
14RMQ695850.las	0
14RMQ695865.las	0
14RMQ695880.las	0
14RMQ695895.las	0
14RMQ695910.las	0
14RMQ695925.las	0
14RMQ695940.las	0
14RMQ695955.las	0
14RMQ695970.las	0
14RMQ695985.las	0
14RMQ710700.las	0
14RMQ710715.las	0
14RMQ710730.las	0
14RMQ710745.las	0
14RMQ710760.las	0
14RMQ710775.las	0
14RMQ710790.las	0
14RMQ710805.las	0
14RMQ710820.las	0
14RMQ710835.las	0
14RMQ710850.las	0
14RMQ710865.las	0
14RMQ710880.las	0
14RMQ710895.las	0
14RMQ710910.las	0
14RMQ710925.las	0
14RMQ710940.las	0
14RMQ710955.las	0
14RMQ710970.las	0
14RMQ710985.las	0
14RMQ725655.las	0
14RMQ725670.las	0
14RMQ725685.las	0
14RMQ725700.las	0
14RMQ725715.las	0
14RMQ725730.las	0
14RMQ725745.las	0
14RMQ725760.las	0
14RMQ725775.las	0
14RMQ725790.las	0
14RMQ725805.las	0
14RMQ725820.las	0
14RMQ725835.las	0
14RMQ725850.las	0
14RMQ725865.las	0
14RMQ725880.las	0
14RMQ725895.las	0
14RMQ725910.las	0
14RMQ725925.las	0

DPH-7.1 Report on File Source ID - continued

File	File Source ID
14RMQ725940.las	0
14RMQ725955.las	0
14RMQ725970.las	0
14RMQ725985.las	0
14RMQ740625.las	0
14RMQ740640.las	0
14RMQ740655.las	0
14RMQ740670.las	0
14RMQ740685.las	0
14RMQ740700.las	0
14RMQ740715.las	0
14RMQ740730.las	0
14RMQ740745.las	0
14RMQ740760.las	0
14RMQ740775.las	0
14RMQ740790.las	0
14RMQ740805.las	0
14RMQ740820.las	0
14RMQ740835.las	0
14RMQ740850.las	0
14RMQ740865.las	0
14RMQ740880.las	0
14RMQ740895.las	0
14RMQ740910.las	0
14RMQ740925.las	0
14RMQ740940.las	0
14RMQ740955.las	0
14RMQ740970.las	0
14RMQ740985.las	0
14RMQ755565.las	0
14RMQ755580.las	0
14RMQ755595.las	0
14RMQ755610.las	0
14RMQ755625.las	0
14RMQ755640.las	0
14RMQ755655.las	0
14RMQ755670.las	0
14RMQ755685.las	0
14RMQ755700.las	0
14RMQ755715.las	0
14RMQ755730.las	0
14RMQ755745.las	0
14RMQ755760.las	0
14RMQ755775.las	0
14RMQ755790.las	0
14RMQ755805.las	0
14RMQ755820.las	0
14RMQ755835.las	0
14RMQ755850.las	0

DPH-7.1 Report on File Source ID - continued

File	File Source ID
14RMQ755865.las	0
14RMQ755880.las	0
14RMQ755895.las	0
14RMQ755910.las	0
14RMQ755925.las	0
14RMQ755940.las	0
14RMQ755955.las	0
14RMQ755970.las	0
14RMQ755985.las	0
14RMQ770550.las	0
14RMQ770565.las	0
14RMQ770580.las	0
14RMQ770595.las	0
14RMQ770610.las	0
14RMQ770625.las	0
14RMQ770640.las	0
14RMQ770655.las	0
14RMQ770670.las	0
14RMQ770685.las	0
14RMQ770700.las	0
14RMQ770715.las	0
14RMQ770730.las	0
14RMQ770745.las	0
14RMQ770760.las	0
14RMQ770775.las	0
14RMQ770790.las	0
14RMQ770805.las	0
14RMQ770820.las	0
14RMQ770835.las	0
14RMQ770850.las	0
14RMQ770865.las	0
14RMQ770880.las	0
14RMQ770895.las	0
14RMQ770910.las	0
14RMQ770925.las	0
14RMQ770940.las	0
14RMQ770955.las	0
14RMQ770970.las	0
14RMQ770985.las	0
14RMQ785475.las	0
14RMQ785490.las	0
14RMQ785505.las	0
14RMQ785520.las	0
14RMQ785535.las	0
14RMQ785550.las	0
14RMQ785565.las	0
14RMQ785580.las	0
14RMQ785595.las	0
14RMQ785610.las	0

DPH-7.1 Report on File Source ID - continued

File	File Source ID
14RMQ785625.las	0
14RMQ785640.las	0
14RMQ785655.las	0
14RMQ785670.las	0
14RMQ785685.las	0
14RMQ785700.las	0
14RMQ785715.las	0
14RMQ785730.las	0
14RMQ785745.las	0
14RMQ785760.las	0
14RMQ785775.las	0
14RMQ785790.las	0
14RMQ785805.las	0
14RMQ785820.las	0
14RMQ785835.las	0
14RMQ785850.las	0
14RMQ785865.las	0
14RMQ785880.las	0
14RMQ785895.las	0
14RMQ785910.las	0
14RMQ785925.las	0
14RMQ785940.las	0
14RMQ785955.las	0
14RMQ785970.las	0
14RMQ785985.las	0
14RMQ800445.las	0
14RMQ800460.las	0
14RMQ800475.las	0
14RMQ800490.las	0
14RMQ800505.las	0
14RMQ800520.las	0
14RMQ800535.las	0
14RMQ800550.las	0
14RMQ800565.las	0
14RMQ800580.las	0
14RMQ800595.las	0
14RMQ800610.las	0
14RMQ800625.las	0
14RMQ800640.las	0
14RMQ800655.las	0
14RMQ800670.las	0
14RMQ800685.las	0
14RMQ800700.las	0
14RMQ800715.las	0
14RMQ800730.las	0
14RMQ800745.las	0
14RMQ800760.las	0
14RMQ800775.las	0
14RMQ800790.las	0

DPH-7.1 Report on File Source ID - continued

File	File Source ID
14RMQ800805.las	0
14RMQ800820.las	0
14RMQ800835.las	0
14RMQ800850.las	0
14RMQ800865.las	0
14RMQ800880.las	0
14RMQ800895.las	0
14RMQ800910.las	0
14RMQ800925.las	0
14RMQ800940.las	0
14RMQ800955.las	0
14RMQ800970.las	0
14RMQ800985.las	0
14RMQ815385.las	0
14RMQ815400.las	0
14RMQ815415.las	0
14RMQ815430.las	0
14RMQ815445.las	0
14RMQ815460.las	0
14RMQ815475.las	0
14RMQ815490.las	0
14RMQ815505.las	0
14RMQ815520.las	0
14RMQ815535.las	0
14RMQ815550.las	0
14RMQ815565.las	0
14RMQ815580.las	0
14RMQ815595.las	0
14RMQ815610.las	0
14RMQ815625.las	0
14RMQ815640.las	0
14RMQ815655.las	0
14RMQ815670.las	0
14RMQ815685.las	0
14RMQ815700.las	0
14RMQ815715.las	0
14RMQ815730.las	0
14RMQ815745.las	0
14RMQ815760.las	0
14RMQ815775.las	0
14RMQ815790.las	0
14RMQ815805.las	0
14RMQ815820.las	0
14RMQ815835.las	0
14RMQ815850.las	0
14RMQ815865.las	0
14RMQ815880.las	0
14RMQ815895.las	0
14RMQ815910.las	0

DPH-7.1 Report on File Source ID - continued

File	File Source ID
14RMQ815925.las	0
14RMQ815940.las	0
14RMQ815955.las	0
14RMQ815970.las	0
14RMQ815985.las	0
14RMQ830385.las	0
14RMQ830400.las	0
14RMQ830415.las	0
14RMQ830430.las	0
14RMQ830445.las	0
14RMQ830460.las	0
14RMQ830475.las	0
14RMQ830490.las	0
14RMQ830505.las	0
14RMQ830520.las	0
14RMQ830535.las	0
14RMQ830550.las	0
14RMQ830565.las	0
14RMQ830580.las	0
14RMQ830595.las	0
14RMQ830610.las	0
14RMQ830625.las	0
14RMQ830640.las	0
14RMQ830655.las	0
14RMQ830670.las	0
14RMQ830685.las	0
14RMQ830700.las	0
14RMQ830715.las	0
14RMQ830730.las	0
14RMQ830745.las	0
14RMQ830760.las	0
14RMQ830775.las	0
14RMQ830790.las	0
14RMQ830805.las	0
14RMQ830820.las	0
14RMQ830835.las	0
14RMQ830850.las	0
14RMQ830865.las	0
14RMQ830880.las	0
14RMQ830895.las	0
14RMQ830910.las	0
14RMQ830925.las	0
14RMQ830940.las	0
14RMQ830955.las	0
14RMQ830970.las	0
14RMQ830985.las	0
14RMQ845385.las	0
14RMQ845400.las	0
14RMQ845415.las	0

DPH-7.1 Report on File Source ID - continued

File	File Source ID
14RMQ845430.las	0
14RMQ845445.las	0
14RMQ845460.las	0
14RMQ845475.las	0
14RMQ845490.las	0
14RMQ845505.las	0
14RMQ845520.las	0
14RMQ845535.las	0
14RMQ845550.las	0
14RMQ845565.las	0
14RMQ845580.las	0
14RMQ845595.las	0
14RMQ845610.las	0
14RMQ845625.las	0
14RMQ845640.las	0
14RMQ845655.las	0
14RMQ845670.las	0
14RMQ845685.las	0
14RMQ845700.las	0
14RMQ845715.las	0
14RMQ845730.las	0
14RMQ845745.las	0
14RMQ845760.las	0
14RMQ845775.las	0
14RMQ845790.las	0
14RMQ845805.las	0
14RMQ845820.las	0
14RMQ845835.las	0
14RMQ845850.las	0
14RMQ845865.las	0
14RMQ845880.las	0
14RMQ845895.las	0
14RMQ845910.las	0
14RMQ845925.las	0
14RMQ845940.las	0
14RMQ845955.las	0
14RMQ845970.las	0
14RMQ845985.las	0
14RMQ860400.las	0
14RMQ860415.las	0
14RMQ860430.las	0
14RMQ860445.las	0
14RMQ860460.las	0
14RMQ860475.las	0
14RMQ860490.las	0
14RMQ860505.las	0
14RMQ860520.las	0
14RMQ860535.las	0
14RMQ860550.las	0

DPH-7.1 Report on File Source ID - continued

File	File Source ID
14RMQ860565.las	0
14RMQ860580.las	0
14RMQ860595.las	0
14RMQ860610.las	0
14RMQ860625.las	0
14RMQ860640.las	0
14RMQ860655.las	0
14RMQ860670.las	0
14RMQ860685.las	0
14RMQ860700.las	0
14RMQ860715.las	0
14RMQ860730.las	0
14RMQ860745.las	0
14RMQ860760.las	0
14RMQ860775.las	0
14RMQ860790.las	0
14RMQ860805.las	0
14RMQ860820.las	0
14RMQ860835.las	0
14RMQ860850.las	0
14RMQ860865.las	0
14RMQ860880.las	0
14RMQ860895.las	0
14RMQ860910.las	0
14RMQ860925.las	0
14RMQ860940.las	0
14RMQ860955.las	0
14RMQ860970.las	0
14RMQ860985.las	0
14RMQ875415.las	0
14RMQ875430.las	0
14RMQ875445.las	0
14RMQ875460.las	0
14RMQ875475.las	0
14RMQ875490.las	0
14RMQ875505.las	0
14RMQ875520.las	0
14RMQ875535.las	0
14RMQ875550.las	0
14RMQ875565.las	0
14RMQ875580.las	0
14RMQ875595.las	0
14RMQ875610.las	0
14RMQ875625.las	0
14RMQ875640.las	0
14RMQ875655.las	0
14RMQ875670.las	0
14RMQ875685.las	0
14RMQ875700.las	0

DPH-7.1 Report on File Source ID - continued

File	File Source ID
14RMQ875715.las	0
14RMQ875730.las	0
14RMQ875745.las	0
14RMQ875760.las	0
14RMQ875775.las	0
14RMQ875790.las	0
14RMQ875805.las	0
14RMQ875820.las	0
14RMQ875835.las	0
14RMQ875850.las	0
14RMQ875865.las	0
14RMQ875880.las	0
14RMQ875895.las	0
14RMQ875910.las	0
14RMQ875925.las	0
14RMQ875940.las	0
14RMQ875955.las	0
14RMQ875970.las	0
14RMQ875985.las	0
14RMQ890430.las	0
14RMQ890445.las	0
14RMQ890460.las	0
14RMQ890475.las	0
14RMQ890490.las	0
14RMQ890505.las	0
14RMQ890520.las	0
14RMQ890535.las	0
14RMQ890550.las	0
14RMQ890565.las	0
14RMQ890580.las	0
14RMQ890595.las	0
14RMQ890610.las	0
14RMQ890625.las	0
14RMQ890640.las	0
14RMQ890655.las	0
14RMQ890670.las	0
14RMQ890685.las	0
14RMQ890700.las	0
14RMQ890715.las	0
14RMQ890730.las	0
14RMQ890745.las	0
14RMQ890760.las	0
14RMQ890775.las	0
14RMQ890790.las	0
14RMQ890805.las	0
14RMQ890820.las	0
14RMQ890835.las	0
14RMQ890850.las	0
14RMQ890865.las	0

DPH-7.1 Report on File Source ID - continued

File	File Source ID
14RMQ890880.las	0
14RMQ890895.las	0
14RMQ890910.las	0
14RMQ890925.las	0
14RMQ890940.las	0
14RMQ890955.las	0
14RMQ890970.las	0
14RMQ890985.las	0
14RMQ905430.las	0
14RMQ905445.las	0
14RMQ905460.las	0
14RMQ905475.las	0
14RMQ905490.las	0
14RMQ905505.las	0
14RMQ905520.las	0
14RMQ905535.las	0
14RMQ905550.las	0
14RMQ905565.las	0
14RMQ905580.las	0
14RMQ905595.las	0
14RMQ905610.las	0
14RMQ905625.las	0
14RMQ905640.las	0
14RMQ905655.las	0
14RMQ905670.las	0
14RMQ905685.las	0
14RMQ905700.las	0
14RMQ905715.las	0
14RMQ905730.las	0
14RMQ905745.las	0
14RMQ905760.las	0
14RMQ905775.las	0
14RMQ905790.las	0
14RMQ905805.las	0
14RMQ905820.las	0
14RMQ905835.las	0
14RMQ905850.las	0
14RMQ905865.las	0
14RMQ905880.las	0
14RMQ905895.las	0
14RMQ905910.las	0
14RMQ905925.las	0
14RMQ905940.las	0
14RMQ905955.las	0
14RMQ905970.las	0
14RMQ905985.las	0
14RMQ920445.las	0
14RMQ920460.las	0
14RMQ920475.las	0

DPH-7.1 Report on File Source ID - continued

File	File Source ID
14RMQ920490.las	0
14RMQ920505.las	0
14RMQ920520.las	0
14RMQ920535.las	0
14RMQ920550.las	0
14RMQ920565.las	0
14RMQ920580.las	0
14RMQ920595.las	0
14RMQ920610.las	0
14RMQ920625.las	0
14RMQ920640.las	0
14RMQ920655.las	0
14RMQ920670.las	0
14RMQ920685.las	0
14RMQ920700.las	0
14RMQ920715.las	0
14RMQ920730.las	0
14RMQ920745.las	0
14RMQ920760.las	0
14RMQ920775.las	0
14RMQ920790.las	0
14RMQ920805.las	0
14RMQ920820.las	0
14RMQ920835.las	0
14RMQ920850.las	0
14RMQ920865.las	0
14RMQ920880.las	0
14RMQ920895.las	0
14RMQ920910.las	0
14RMQ920925.las	0
14RMQ920940.las	0
14RMQ920955.las	0
14RMQ920970.las	0
14RMQ920985.las	0
14RMQ935460.las	0
14RMQ935475.las	0
14RMQ935490.las	0
14RMQ935505.las	0
14RMQ935520.las	0
14RMQ935535.las	0
14RMQ935550.las	0
14RMQ935565.las	0
14RMQ935580.las	0
14RMQ935595.las	0
14RMQ935610.las	0
14RMQ935625.las	0
14RMQ935640.las	0
14RMQ935655.las	0
14RMQ935670.las	0

DPH-7.1 Report on File Source ID - continued

File	File Source ID
14RMQ935685.las	0
14RMQ935700.las	0
14RMQ935715.las	0
14RMQ935730.las	0
14RMQ935745.las	0
14RMQ935760.las	0
14RMQ935775.las	0
14RMQ935790.las	0
14RMQ935805.las	0
14RMQ935820.las	0
14RMQ935835.las	0
14RMQ935850.las	0
14RMQ935865.las	0
14RMQ935880.las	0
14RMQ935895.las	0
14RMQ935910.las	0
14RMQ935925.las	0
14RMQ935940.las	0
14RMQ935955.las	0
14RMQ935970.las	0
14RMQ935985.las	0
14RMQ950460.las	0
14RMQ950475.las	0
14RMQ950490.las	0
14RMQ950505.las	0
14RMQ950520.las	0
14RMQ950535.las	0
14RMQ950550.las	0
14RMQ950565.las	0
14RMQ950580.las	0
14RMQ950595.las	0
14RMQ950610.las	0
14RMQ950625.las	0
14RMQ950640.las	0
14RMQ950655.las	0
14RMQ950670.las	0
14RMQ950685.las	0
14RMQ950700.las	0
14RMQ950715.las	0
14RMQ950730.las	0
14RMQ950745.las	0
14RMQ950760.las	0
14RMQ950775.las	0
14RMQ950790.las	0
14RMQ950805.las	0
14RMQ950820.las	0
14RMQ950835.las	0
14RMQ950850.las	0
14RMQ950865.las	0

DPH-7.1 Report on File Source ID - continued

File	File Source ID
14RMQ950880.las	0
14RMQ950895.las	0
14RMQ950910.las	0
14RMQ950925.las	0
14RMQ950940.las	0
14RMQ950955.las	0
14RMQ950970.las	0
14RMQ950985.las	0
14RMQ965475.las	0
14RMQ965490.las	0
14RMQ965505.las	0
14RMQ965520.las	0
14RMQ965535.las	0
14RMQ965550.las	0
14RMQ965565.las	0
14RMQ965580.las	0
14RMQ965595.las	0
14RMQ965610.las	0
14RMQ965625.las	0
14RMQ965640.las	0
14RMQ965655.las	0
14RMQ965670.las	0
14RMQ965685.las	0
14RMQ965700.las	0
14RMQ965715.las	0
14RMQ965730.las	0
14RMQ965745.las	0
14RMQ965760.las	0
14RMQ965775.las	0
14RMQ965790.las	0
14RMQ965805.las	0
14RMQ965820.las	0
14RMQ965835.las	0
14RMQ965850.las	0
14RMQ965865.las	0
14RMQ965880.las	0
14RMQ965895.las	0
14RMQ965910.las	0
14RMQ965925.las	0
14RMQ965940.las	0
14RMQ965955.las	0
14RMQ965970.las	0
14RMQ965985.las	0
14RMQ980490.las	0
14RMQ980505.las	0
14RMQ980520.las	0
14RMQ980535.las	0
14RMQ980550.las	0
14RMQ980565.las	0

DPH-7.1 Report on File Source ID - continued

File	File Source ID
14RMQ980580.las	0
14RMQ980595.las	0
14RMQ980610.las	0
14RMQ980625.las	0
14RMQ980640.las	0
14RMQ980655.las	0
14RMQ980670.las	0
14RMQ980685.las	0
14RMQ980700.las	0
14RMQ980715.las	0
14RMQ980730.las	0
14RMQ980745.las	0
14RMQ980760.las	0
14RMQ980775.las	0
14RMQ980790.las	0
14RMQ980805.las	0
14RMQ980820.las	0
14RMQ980835.las	0
14RMQ980850.las	0
14RMQ980865.las	0
14RMQ980880.las	0
14RMQ980895.las	0
14RMQ980910.las	0
14RMQ980925.las	0
14RMQ980940.las	0
14RMQ980955.las	0
14RMQ980970.las	0
14RMQ980985.las	0
14RMR005975.las	0
14RMR005990.las	0
14RMR020960.las	0
14RMR020975.las	0
14RMR020990.las	0
14RMR035945.las	0
14RMR035960.las	0
14RMR035975.las	0
14RMR035990.las	0
14RMR050945.las	0
14RMR050960.las	0
14RMR050975.las	0
14RMR050990.las	0
14RMR065900.las	0
14RMR065915.las	0
14RMR065930.las	0
14RMR065945.las	0
14RMR065960.las	0
14RMR065975.las	0
14RMR065990.las	0
14RMR080885.las	0

DPH-7.1 Report on File Source ID - continued

File	File Source ID
14RMR080900.las	0
14RMR080915.las	0
14RMR080930.las	0
14RMR080945.las	0
14RMR080960.las	0
14RMR080975.las	0
14RMR080990.las	0
14RMR095825.las	0
14RMR095840.las	0
14RMR095870.las	0
14RMR095885.las	0
14RMR095900.las	0
14RMR095915.las	0
14RMR095930.las	0
14RMR095945.las	0
14RMR095960.las	0
14RMR095975.las	0
14RMR095990.las	0
14RMR110810.las	0
14RMR110825.las	0
14RMR110840.las	0
14RMR110855.las	0
14RMR110870.las	0
14RMR110885.las	0
14RMR110900.las	0
14RMR110915.las	0
14RMR110930.las	0
14RMR110945.las	0
14RMR110960.las	0
14RMR110975.las	0
14RMR110990.las	0
14RMR125735.las	0
14RMR125750.las	0
14RMR125765.las	0
14RMR125780.las	0
14RMR125795.las	0
14RMR125810.las	0
14RMR125825.las	0
14RMR125840.las	0
14RMR125855.las	0
14RMR125870.las	0
14RMR125885.las	0
14RMR125900.las	0
14RMR125915.las	0
14RMR125930.las	0
14RMR125945.las	0
14RMR125960.las	0
14RMR125975.las	0
14RMR125990.las	0

DPH-7.1 Report on File Source ID - continued

File	File Source ID
14RMR140735.las	0
14RMR140750.las	0
14RMR140765.las	0
14RMR140780.las	0
14RMR140795.las	0
14RMR140810.las	0
14RMR140825.las	0
14RMR140840.las	0
14RMR140855.las	0
14RMR140870.las	0
14RMR140885.las	0
14RMR140900.las	0
14RMR140915.las	0
14RMR140930.las	0
14RMR140945.las	0
14RMR140960.las	0
14RMR155705.las	0
14RMR155720.las	0
14RMR155735.las	0
14RMR155750.las	0
14RMR155765.las	0
14RMR155780.las	0
14RMR155795.las	0
14RMR155810.las	0
14RMR155825.las	0
14RMR155840.las	0
14RMR155855.las	0
14RMR155870.las	0
14RMR155885.las	0
14RMR155900.las	0
14RMR155915.las	0
14RMR155930.las	0
14RMR170705.las	0
14RMR170720.las	0
14RMR170735.las	0
14RMR170750.las	0
14RMR170765.las	0
14RMR170780.las	0
14RMR170795.las	0
14RMR170810.las	0
14RMR170825.las	0
14RMR170840.las	0
14RMR170855.las	0
14RMR170870.las	0
14RMR170885.las	0
14RMR170900.las	0
14RMR185705.las	0
14RMR185720.las	0
14RMR185735.las	0

DPH-7.1 Report on File Source ID - continued

File	File Source ID
14RMR185750.las	0
14RMR185765.las	0
14RMR185780.las	0
14RMR185795.las	0
14RMR185810.las	0
14RMR185825.las	0
14RMR185840.las	0
14RMR185855.las	0
14RMR200675.las	0
14RMR200690.las	0
14RMR200705.las	0
14RMR200720.las	0
14RMR200735.las	0
14RMR200750.las	0
14RMR200765.las	0
14RMR200780.las	0
14RMR200795.las	0
14RMR200810.las	0
14RMR200825.las	0
14RMR215660.las	0
14RMR215675.las	0
14RMR215690.las	0
14RMR215705.las	0
14RMR215720.las	0
14RMR215735.las	0
14RMR215750.las	0
14RMR215765.las	0
14RMR215780.las	0
14RMR215795.las	0
14RMR230660.las	0
14RMR230675.las	0
14RMR230690.las	0
14RMR230705.las	0
14RMR230720.las	0
14RMR230735.las	0
14RMR230750.las	0
14RMR230765.las	0
14RMR245645.las	0
14RMR245660.las	0
14RMR245675.las	0
14RMR245690.las	0
14RMR245705.las	0
14RMR245720.las	0
14RMR245735.las	0
14RMR245750.las	0
14RMR260615.las	0
14RMR260630.las	0
14RMR260645.las	0
14RMR260660.las	0

DPH-7.1 Report on File Source ID - continued

File	File Source ID
14RMR260675.las	0
14RMR260690.las	0
14RMR260705.las	0
14RMR260720.las	0
14RMR260735.las	0
14RMR275600.las	0
14RMR275615.las	0
14RMR275630.las	0
14RMR275645.las	0
14RMR275660.las	0
14RMR275675.las	0
14RMR275690.las	0
14RMR275705.las	0
14RMR275720.las	0
14RMR290585.las	0
14RMR290600.las	0
14RMR290615.las	0
14RMR290630.las	0
14RMR290645.las	0
14RMR290660.las	0
14RMR290675.las	0
14RMR290690.las	0
14RMR290705.las	0
14RMR305585.las	0
14RMR305600.las	0
14RMR305615.las	0
14RMR305630.las	0
14RMR305645.las	0
14RMR305660.las	0
14RMR305675.las	0
14RMR305690.las	0
14RMR320585.las	0
14RMR320600.las	0
14RMR320615.las	0
14RMR320630.las	0
14RMR320645.las	0
14RMR320660.las	0
14RMR320675.las	0
14RMR335555.las	0
14RMR335570.las	0
14RMR335585.las	0
14RMR335600.las	0
14RMR335615.las	0
14RMR335630.las	0
14RMR335645.las	0
14RMR335660.las	0
14RMR350555.las	0
14RMR350570.las	0
14RMR350585.las	0

DPH-7.1 Report on File Source ID - continued

File	File Source ID
14RMR350600.las	0
14RMR350615.las	0
14RMR350630.las	0
14RMR350645.las	0
14RMR350660.las	0
14RMR365555.las	0
14RMR365570.las	0
14RMR365585.las	0
14RMR365600.las	0
14RMR365615.las	0
14RMR365630.las	0
14RMR365645.las	0
14RMR380555.las	0
14RMR380570.las	0
14RMR380585.las	0
14RMR380600.las	0
14RMR380615.las	0
14RMR380630.las	0
14RMR380645.las	0
14RMR395570.las	0
14RMR395585.las	0
14RMR395600.las	0
14RMR395615.las	0
14RMR395630.las	0
14RMR410525.las	0
14RMR410540.las	0
14RMR410555.las	0
14RMR410570.las	0
14RMR410585.las	0
14RMR410600.las	0
14RMR410615.las	0
14RMR410630.las	0
14RMR425525.las	0
14RMR425540.las	0
14RMR425555.las	0
14RMR425570.las	0
14RMR425585.las	0
14RMR425600.las	0
14RMR425615.las	0
14RMR440525.las	0
14RMR440540.las	0
14RMR440555.las	0
14RMR440570.las	0
14RMR440585.las	0
14RMR440600.las	0
14RMR440615.las	0
14RMR455195.las	0
14RMR455210.las	0
14RMR455510.las	0

DPH-7.1 Report on File Source ID - continued

File	File Source ID
14RMR455525.las	0
14RMR455540.las	0
14RMR455555.las	0
14RMR455570.las	0
14RMR455585.las	0
14RMR455600.las	0
14RMR470195.las	0
14RMR470210.las	0
14RMR470225.las	0
14RMR470405.las	0
14RMR470420.las	0
14RMR470435.las	0
14RMR470450.las	0
14RMR470465.las	0
14RMR470495.las	0
14RMR470510.las	0
14RMR470525.las	0
14RMR470540.las	0
14RMR470555.las	0
14RMR470570.las	0
14RMR470585.las	0
14RMR470600.las	0
14RMR485195.las	0
14RMR485210.las	0
14RMR485225.las	0
14RMR485240.las	0
14RMR485255.las	0
14RMR485405.las	0
14RMR485420.las	0
14RMR485435.las	0
14RMR485450.las	0
14RMR485465.las	0
14RMR485480.las	0
14RMR485495.las	0
14RMR485510.las	0
14RMR485525.las	0
14RMR485540.las	0
14RMR485555.las	0
14RMR485570.las	0
14RMR485585.las	0
14RMR500150.las	0
14RMR500165.las	0
14RMR500180.las	0
14RMR500195.las	0
14RMR500210.las	0
14RMR500225.las	0
14RMR500240.las	0
14RMR500255.las	0
14RMR500270.las	0

DPH-7.1 Report on File Source ID - continued

File	File Source ID
14RMR500285.las	0
14RMR500300.las	0
14RMR500315.las	0
14RMR500330.las	0
14RMR500345.las	0
14RMR500360.las	0
14RMR500405.las	0
14RMR500420.las	0
14RMR500435.las	0
14RMR500450.las	0
14RMR500465.las	0
14RMR500480.las	0
14RMR500495.las	0
14RMR500510.las	0
14RMR500525.las	0
14RMR500540.las	0
14RMR500555.las	0
14RMR500570.las	0
14RMR500585.las	0
14RMR515150.las	0
14RMR515165.las	0
14RMR515180.las	0
14RMR515195.las	0
14RMR515210.las	0
14RMR515225.las	0
14RMR515240.las	0
14RMR515255.las	0
14RMR515270.las	0
14RMR515285.las	0
14RMR515300.las	0
14RMR515315.las	0
14RMR515330.las	0
14RMR515345.las	0
14RMR515360.las	0
14RMR515375.las	0
14RMR515390.las	0
14RMR515405.las	0
14RMR515420.las	0
14RMR515435.las	0
14RMR515450.las	0
14RMR515465.las	0
14RMR515480.las	0
14RMR515495.las	0
14RMR515510.las	0
14RMR515525.las	0
14RMR515540.las	0
14RMR515555.las	0
14RMR515570.las	0
14RMR530150.las	0

DPH-7.1 Report on File Source ID - continued

File	File Source ID
14RMR530165.las	0
14RMR530180.las	0
14RMR530195.las	0
14RMR530210.las	0
14RMR530225.las	0
14RMR530240.las	0
14RMR530255.las	0
14RMR530270.las	0
14RMR530285.las	0
14RMR530300.las	0
14RMR530315.las	0
14RMR530330.las	0
14RMR530345.las	0
14RMR530360.las	0
14RMR530375.las	0
14RMR530390.las	0
14RMR530405.las	0
14RMR530420.las	0
14RMR530435.las	0
14RMR530450.las	0
14RMR530465.las	0
14RMR530480.las	0
14RMR530495.las	0
14RMR530510.las	0
14RMR530525.las	0
14RMR530540.las	0
14RMR530555.las	0
14RMR545105.las	0
14RMR545120.las	0
14RMR545135.las	0
14RMR545150.las	0
14RMR545165.las	0
14RMR545180.las	0
14RMR545195.las	0
14RMR545210.las	0
14RMR545225.las	0
14RMR545240.las	0
14RMR545255.las	0
14RMR545270.las	0
14RMR545285.las	0
14RMR545300.las	0
14RMR545315.las	0
14RMR545330.las	0
14RMR545345.las	0
14RMR545360.las	0
14RMR545375.las	0
14RMR545390.las	0
14RMR545405.las	0
14RMR545420.las	0

DPH-7.1 Report on File Source ID - continued

File	File Source ID
14RMR545435.las	0
14RMR545450.las	0
14RMR545465.las	0
14RMR545480.las	0
14RMR545495.las	0
14RMR545510.las	0
14RMR545525.las	0
14RMR545540.las	0
14RMR545555.las	0
14RMR560000.las	0
14RMR560015.las	0
14RMR560030.las	0
14RMR560045.las	0
14RMR560060.las	0
14RMR560075.las	0
14RMR560090.las	0
14RMR560105.las	0
14RMR560120.las	0
14RMR560135.las	0
14RMR560150.las	0
14RMR560165.las	0
14RMR560180.las	0
14RMR560195.las	0
14RMR560210.las	0
14RMR560225.las	0
14RMR560240.las	0
14RMR560255.las	0
14RMR560270.las	0
14RMR560285.las	0
14RMR560300.las	0
14RMR560315.las	0
14RMR560330.las	0
14RMR560345.las	0
14RMR560360.las	0
14RMR560375.las	0
14RMR560390.las	0
14RMR560405.las	0
14RMR560420.las	0
14RMR560435.las	0
14RMR560450.las	0
14RMR560465.las	0
14RMR560480.las	0
14RMR560495.las	0
14RMR560510.las	0
14RMR560525.las	0
14RMR560540.las	0
14RMR575000.las	0
14RMR575015.las	0
14RMR575030.las	0

DPH-7.1 Report on File Source ID - continued

File	File Source ID
14RMR575045.las	0
14RMR575060.las	0
14RMR575075.las	0
14RMR575090.las	0
14RMR575105.las	0
14RMR575120.las	0
14RMR575135.las	0
14RMR575150.las	0
14RMR575165.las	0
14RMR575180.las	0
14RMR575195.las	0
14RMR575210.las	0
14RMR575225.las	0
14RMR575240.las	0
14RMR575255.las	0
14RMR575270.las	0
14RMR575285.las	0
14RMR575300.las	0
14RMR575315.las	0
14RMR575330.las	0
14RMR575345.las	0
14RMR575360.las	0
14RMR575375.las	0
14RMR575390.las	0
14RMR575405.las	0
14RMR575420.las	0
14RMR575435.las	0
14RMR575450.las	0
14RMR575465.las	0
14RMR575480.las	0
14RMR575495.las	0
14RMR590000.las	0
14RMR590015.las	0
14RMR590030.las	0
14RMR590045.las	0
14RMR590060.las	0
14RMR590075.las	0
14RMR590090.las	0
14RMR590105.las	0
14RMR590120.las	0
14RMR590135.las	0
14RMR590150.las	0
14RMR590165.las	0
14RMR590180.las	0
14RMR590195.las	0
14RMR590210.las	0
14RMR590225.las	0
14RMR590240.las	0
14RMR590255.las	0

DPH-7.1 Report on File Source ID - continued

File	File Source ID
14RMR590270.las	0
14RMR590285.las	0
14RMR590300.las	0
14RMR590315.las	0
14RMR590330.las	0
14RMR590345.las	0
14RMR590360.las	0
14RMR590375.las	0
14RMR590390.las	0
14RMR590405.las	0
14RMR590420.las	0
14RMR590435.las	0
14RMR590450.las	0
14RMR605000.las	0
14RMR605015.las	0
14RMR605030.las	0
14RMR605045.las	0
14RMR605060.las	0
14RMR605075.las	0
14RMR605090.las	0
14RMR605105.las	0
14RMR605120.las	0
14RMR605135.las	0
14RMR605150.las	0
14RMR605165.las	0
14RMR605180.las	0
14RMR605195.las	0
14RMR605210.las	0
14RMR605225.las	0
14RMR605240.las	0
14RMR605255.las	0
14RMR605270.las	0
14RMR605285.las	0
14RMR605300.las	0
14RMR605315.las	0
14RMR605330.las	0
14RMR605345.las	0
14RMR605360.las	0
14RMR605375.las	0
14RMR605390.las	0
14RMR605405.las	0
14RMR620000.las	0
14RMR620015.las	0
14RMR620030.las	0
14RMR620045.las	0
14RMR620060.las	0
14RMR620075.las	0
14RMR620090.las	0
14RMR620105.las	0

DPH-7.1 Report on File Source ID - continued

File	File Source ID
14RMR620120.las	0
14RMR620135.las	0
14RMR620150.las	0
14RMR620165.las	0
14RMR620180.las	0
14RMR620195.las	0
14RMR620210.las	0
14RMR620225.las	0
14RMR620240.las	0
14RMR620255.las	0
14RMR620270.las	0
14RMR620285.las	0
14RMR620300.las	0
14RMR620315.las	0
14RMR620330.las	0
14RMR620345.las	0
14RMR620360.las	0
14RMR620375.las	0
14RMR620390.las	0
14RMR620405.las	0
14RMR635000.las	0
14RMR635015.las	0
14RMR635030.las	0
14RMR635045.las	0
14RMR635060.las	0
14RMR635075.las	0
14RMR635090.las	0
14RMR635105.las	0
14RMR635120.las	0
14RMR635135.las	0
14RMR635150.las	0
14RMR635165.las	0
14RMR635180.las	0
14RMR635195.las	0
14RMR635210.las	0
14RMR635225.las	0
14RMR635240.las	0
14RMR635255.las	0
14RMR635270.las	0
14RMR635285.las	0
14RMR635300.las	0
14RMR635315.las	0
14RMR635330.las	0
14RMR635345.las	0
14RMR635360.las	0
14RMR635375.las	0
14RMR635390.las	0
14RMR635405.las	0
14RMR650000.las	0

DPH-7.1 Report on File Source ID - continued

File	File Source ID
14RMR650015.las	0
14RMR650030.las	0
14RMR650045.las	0
14RMR650060.las	0
14RMR650075.las	0
14RMR650090.las	0
14RMR650105.las	0
14RMR650120.las	0
14RMR650135.las	0
14RMR650150.las	0
14RMR650165.las	0
14RMR650180.las	0
14RMR650195.las	0
14RMR650210.las	0
14RMR650225.las	0
14RMR650240.las	0
14RMR650255.las	0
14RMR650270.las	0
14RMR650285.las	0
14RMR650300.las	0
14RMR650315.las	0
14RMR650330.las	0
14RMR650345.las	0
14RMR650360.las	0
14RMR650375.las	0
14RMR650390.las	0
14RMR650405.las	0
14RMR665000.las	0
14RMR665015.las	0
14RMR665030.las	0
14RMR665045.las	0
14RMR665060.las	0
14RMR665075.las	0
14RMR665090.las	0
14RMR665105.las	0
14RMR665120.las	0
14RMR665135.las	0
14RMR665150.las	0
14RMR665165.las	0
14RMR665180.las	0
14RMR665195.las	0
14RMR665210.las	0
14RMR665225.las	0
14RMR665240.las	0
14RMR665255.las	0
14RMR665270.las	0
14RMR665285.las	0
14RMR665300.las	0
14RMR665315.las	0

DPH-7.1 Report on File Source ID - continued

File	File Source ID
14RMR665330.las	0
14RMR665345.las	0
14RMR665360.las	0
14RMR665375.las	0
14RMR680000.las	0
14RMR680015.las	0
14RMR680030.las	0
14RMR680045.las	0
14RMR680060.las	0
14RMR680075.las	0
14RMR680090.las	0
14RMR680105.las	0
14RMR680120.las	0
14RMR680135.las	0
14RMR680150.las	0
14RMR680165.las	0
14RMR680180.las	0
14RMR680195.las	0
14RMR680210.las	0
14RMR680225.las	0
14RMR680240.las	0
14RMR680255.las	0
14RMR680270.las	0
14RMR680285.las	0
14RMR680300.las	0
14RMR680315.las	0
14RMR680330.las	0
14RMR680345.las	0
14RMR680360.las	0
14RMR680375.las	0
14RMR695000.las	0
14RMR695015.las	0
14RMR695030.las	0
14RMR695045.las	0
14RMR695060.las	0
14RMR695075.las	0
14RMR695090.las	0
14RMR695105.las	0
14RMR695120.las	0
14RMR695135.las	0
14RMR695150.las	0
14RMR695165.las	0
14RMR695180.las	0
14RMR695195.las	0
14RMR695210.las	0
14RMR695225.las	0
14RMR695240.las	0
14RMR695255.las	0
14RMR695270.las	0

DPH-7.1 Report on File Source ID - continued

File	File Source ID
14RMR695285.las	0
14RMR695300.las	0
14RMR695315.las	0
14RMR695330.las	0
14RMR695345.las	0
14RMR710000.las	0
14RMR710015.las	0
14RMR710030.las	0
14RMR710045.las	0
14RMR710060.las	0
14RMR710075.las	0
14RMR710090.las	0
14RMR710105.las	0
14RMR710120.las	0
14RMR710135.las	0
14RMR710150.las	0
14RMR710165.las	0
14RMR710180.las	0
14RMR710195.las	0
14RMR710210.las	0
14RMR710225.las	0
14RMR710240.las	0
14RMR710255.las	0
14RMR710270.las	0
14RMR710285.las	0
14RMR710300.las	0
14RMR710315.las	0
14RMR710330.las	0
14RMR710345.las	0
14RMR725000.las	0
14RMR725015.las	0
14RMR725030.las	0
14RMR725045.las	0
14RMR725060.las	0
14RMR725075.las	0
14RMR725090.las	0
14RMR725105.las	0
14RMR725120.las	0
14RMR725135.las	0
14RMR725150.las	0
14RMR725165.las	0
14RMR725180.las	0
14RMR725195.las	0
14RMR725210.las	0
14RMR725225.las	0
14RMR725240.las	0
14RMR725255.las	0
14RMR725270.las	0
14RMR725285.las	0

DPH-7.1 Report on File Source ID - continued

File	File Source ID
14RMR725300.las	0
14RMR725315.las	0
14RMR725330.las	0
14RMR725345.las	0
14RMR740000.las	0
14RMR740015.las	0
14RMR740030.las	0
14RMR740045.las	0
14RMR740060.las	0
14RMR740075.las	0
14RMR740090.las	0
14RMR740105.las	0
14RMR740120.las	0
14RMR740135.las	0
14RMR740150.las	0
14RMR740165.las	0
14RMR740180.las	0
14RMR740195.las	0
14RMR740210.las	0
14RMR740225.las	0
14RMR740240.las	0
14RMR740255.las	0
14RMR740270.las	0
14RMR740285.las	0
14RMR740300.las	0
14RMR740315.las	0
14RMR740330.las	0
14RMR740345.las	0
14RMR755000.las	0
14RMR755015.las	0
14RMR755030.las	0
14RMR755045.las	0
14RMR755060.las	0
14RMR755075.las	0
14RMR755090.las	0
14RMR755105.las	0
14RMR755120.las	0
14RMR755135.las	0
14RMR755150.las	0
14RMR755165.las	0
14RMR755180.las	0
14RMR755195.las	0
14RMR755210.las	0
14RMR755225.las	0
14RMR755240.las	0
14RMR755255.las	0
14RMR755270.las	0
14RMR755285.las	0
14RMR755300.las	0

DPH-7.1 Report on File Source ID - continued

File	File Source ID
14RMR755315.las	0
14RMR770000.las	0
14RMR770015.las	0
14RMR770030.las	0
14RMR770045.las	0
14RMR770060.las	0
14RMR770075.las	0
14RMR770090.las	0
14RMR770105.las	0
14RMR770120.las	0
14RMR770135.las	0
14RMR770150.las	0
14RMR770165.las	0
14RMR770180.las	0
14RMR770195.las	0
14RMR770210.las	0
14RMR770225.las	0
14RMR770240.las	0
14RMR770255.las	0
14RMR770270.las	0
14RMR770285.las	0
14RMR770300.las	0
14RMR770315.las	0
14RMR785000.las	0
14RMR785015.las	0
14RMR785030.las	0
14RMR785045.las	0
14RMR785060.las	0
14RMR785075.las	0
14RMR785090.las	0
14RMR785105.las	0
14RMR785120.las	0
14RMR785135.las	0
14RMR785150.las	0
14RMR785165.las	0
14RMR785180.las	0
14RMR785195.las	0
14RMR785210.las	0
14RMR785225.las	0
14RMR785240.las	0
14RMR785255.las	0
14RMR785270.las	0
14RMR785285.las	0
14RMR785300.las	0
14RMR785315.las	0
14RMR800000.las	0
14RMR800015.las	0
14RMR800030.las	0
14RMR800045.las	0

DPH-7.1 Report on File Source ID - continued

File	File Source ID
14RMR800060.las	0
14RMR800075.las	0
14RMR800090.las	0
14RMR800105.las	0
14RMR800120.las	0
14RMR800135.las	0
14RMR800150.las	0
14RMR800165.las	0
14RMR800180.las	0
14RMR800195.las	0
14RMR800210.las	0
14RMR800225.las	0
14RMR800240.las	0
14RMR800255.las	0
14RMR800270.las	0
14RMR800285.las	0
14RMR800300.las	0
14RMR800315.las	0
14RMR815000.las	0
14RMR815015.las	0
14RMR815030.las	0
14RMR815045.las	0
14RMR815060.las	0
14RMR815075.las	0
14RMR815090.las	0
14RMR815105.las	0
14RMR815120.las	0
14RMR815135.las	0
14RMR815150.las	0
14RMR815165.las	0
14RMR815180.las	0
14RMR815195.las	0
14RMR815210.las	0
14RMR815225.las	0
14RMR815240.las	0
14RMR815255.las	0
14RMR815270.las	0
14RMR815285.las	0
14RMR815300.las	0
14RMR815315.las	0
14RMR830000.las	0
14RMR830015.las	0
14RMR830030.las	0
14RMR830045.las	0
14RMR830060.las	0
14RMR830075.las	0
14RMR830090.las	0
14RMR830105.las	0
14RMR830120.las	0

DPH-7.1 Report on File Source ID - continued

File	File Source ID
14RMR830135.las	0
14RMR830150.las	0
14RMR830165.las	0
14RMR830180.las	0
14RMR830195.las	0
14RMR830210.las	0
14RMR830225.las	0
14RMR830240.las	0
14RMR830255.las	0
14RMR830270.las	0
14RMR830285.las	0
14RMR830300.las	0
14RMR830315.las	0
14RMR845000.las	0
14RMR845015.las	0
14RMR845030.las	0
14RMR845045.las	0
14RMR845060.las	0
14RMR845075.las	0
14RMR845090.las	0
14RMR845105.las	0
14RMR845120.las	0
14RMR845135.las	0
14RMR845150.las	0
14RMR845165.las	0
14RMR845180.las	0
14RMR845195.las	0
14RMR845210.las	0
14RMR845225.las	0
14RMR845240.las	0
14RMR845255.las	0
14RMR845270.las	0
14RMR845285.las	0
14RMR845300.las	0
14RMR845315.las	0
14RMR860000.las	0
14RMR860015.las	0
14RMR860030.las	0
14RMR860045.las	0
14RMR860060.las	0
14RMR860075.las	0
14RMR860090.las	0
14RMR860105.las	0
14RMR860120.las	0
14RMR860135.las	0
14RMR860150.las	0
14RMR860165.las	0
14RMR860180.las	0
14RMR860195.las	0

DPH-7.1 Report on File Source ID - continued

File	File Source ID
14RMR860210.las	0
14RMR860225.las	0
14RMR860240.las	0
14RMR860255.las	0
14RMR860270.las	0
14RMR860285.las	0
14RMR860300.las	0
14RMR860315.las	0
14RMR875000.las	0
14RMR875015.las	0
14RMR875030.las	0
14RMR875045.las	0
14RMR875060.las	0
14RMR875075.las	0
14RMR875090.las	0
14RMR875105.las	0
14RMR875120.las	0
14RMR875135.las	0
14RMR875150.las	0
14RMR875165.las	0
14RMR875180.las	0
14RMR875195.las	0
14RMR875210.las	0
14RMR875225.las	0
14RMR875240.las	0
14RMR875255.las	0
14RMR875270.las	0
14RMR875285.las	0
14RMR875300.las	0
14RMR875315.las	0
14RMR890000.las	0
14RMR890015.las	0
14RMR890030.las	0
14RMR890045.las	0
14RMR890060.las	0
14RMR890075.las	0
14RMR890090.las	0
14RMR890105.las	0
14RMR890120.las	0
14RMR890135.las	0
14RMR890150.las	0
14RMR890165.las	0
14RMR890180.las	0
14RMR890195.las	0
14RMR890210.las	0
14RMR890225.las	0
14RMR890240.las	0
14RMR890255.las	0
14RMR890270.las	0

DPH-7.1 Report on File Source ID - continued

File	File Source ID
14RMR890285.las	0
14RMR890300.las	0
14RMR890315.las	0
14RMR905000.las	0
14RMR905015.las	0
14RMR905030.las	0
14RMR905045.las	0
14RMR905060.las	0
14RMR905075.las	0
14RMR905090.las	0
14RMR905105.las	0
14RMR905120.las	0
14RMR905135.las	0
14RMR905150.las	0
14RMR905165.las	0
14RMR905180.las	0
14RMR905195.las	0
14RMR905210.las	0
14RMR905225.las	0
14RMR905240.las	0
14RMR905255.las	0
14RMR905270.las	0
14RMR905285.las	0
14RMR905300.las	0
14RMR905315.las	0
14RMR920000.las	0
14RMR920015.las	0
14RMR920030.las	0
14RMR920045.las	0
14RMR920060.las	0
14RMR920075.las	0
14RMR920090.las	0
14RMR920105.las	0
14RMR920120.las	0
14RMR920135.las	0
14RMR920150.las	0
14RMR920165.las	0
14RMR920180.las	0
14RMR920195.las	0
14RMR920210.las	0
14RMR920225.las	0
14RMR920240.las	0
14RMR920255.las	0
14RMR920270.las	0
14RMR920285.las	0
14RMR920300.las	0
14RMR920315.las	0
14RMR935000.las	0
14RMR935015.las	0

DPH-7.1 Report on File Source ID - continued

File	File Source ID
14RMR935030.las	0
14RMR935045.las	0
14RMR935060.las	0
14RMR935075.las	0
14RMR935090.las	0
14RMR935105.las	0
14RMR935120.las	0
14RMR935135.las	0
14RMR935150.las	0
14RMR935165.las	0
14RMR935180.las	0
14RMR935195.las	0
14RMR935210.las	0
14RMR935225.las	0
14RMR935240.las	0
14RMR935255.las	0
14RMR935270.las	0
14RMR935285.las	0
14RMR935300.las	0
14RMR935315.las	0
14RMR950000.las	0
14RMR950015.las	0
14RMR950030.las	0
14RMR950045.las	0
14RMR950060.las	0
14RMR950075.las	0
14RMR950090.las	0
14RMR950105.las	0
14RMR950120.las	0
14RMR950135.las	0
14RMR950150.las	0
14RMR950165.las	0
14RMR950180.las	0
14RMR950195.las	0
14RMR950210.las	0
14RMR950225.las	0
14RMR950240.las	0
14RMR950255.las	0
14RMR950270.las	0
14RMR950285.las	0
14RMR950300.las	0
14RMR950315.las	0
14RMR965000.las	0
14RMR965015.las	0
14RMR965030.las	0
14RMR965045.las	0
14RMR965060.las	0
14RMR965075.las	0
14RMR965090.las	0

DPH-7.1 Report on File Source ID - continued

File	File Source ID
14RMR965105.las	0
14RMR965120.las	0
14RMR965135.las	0
14RMR965150.las	0
14RMR965165.las	0
14RMR965180.las	0
14RMR965195.las	0
14RMR965210.las	0
14RMR965225.las	0
14RMR965240.las	0
14RMR965255.las	0
14RMR965270.las	0
14RMR965285.las	0
14RMR965300.las	0
14RMR965315.las	0
14RMR980000.las	0
14RMR980015.las	0
14RMR980030.las	0
14RMR980045.las	0
14RMR980060.las	0
14RMR980075.las	0
14RMR980090.las	0
14RMR980105.las	0
14RMR980120.las	0
14RMR980135.las	0
14RMR980150.las	0
14RMR980165.las	0
14RMR980180.las	0
14RMR980195.las	0
14RMR980210.las	0
14RMR980225.las	0
14RMR980240.las	0
14RMR980255.las	0
14RMR980270.las	0
14RMR980285.las	0
14RMR980300.las	0
14RMR980315.las	0
14RMS005005.las	0
14RMS005020.las	0
14RMS005035.las	0
14RMS005050.las	0
14RMS005065.las	0
14RMS005080.las	0
14RMS005095.las	0
14RMS005110.las	0
14RMS005125.las	0
14RMS020005.las	0
14RMS020020.las	0
14RMS020035.las	0

DPH-7.1 Report on File Source ID - continued

File	File Source ID
14RMS020050.las	0
14RMS020065.las	0
14RMS020080.las	0
14RMS020095.las	0
14RMS020110.las	0
14RMS035005.las	0
14RMS035020.las	0
14RMS035035.las	0
14RMS035050.las	0
14RMS035065.las	0
14RMS035080.las	0
14RMS035095.las	0
14RMS050005.las	0
14RMS050020.las	0
14RMS050035.las	0
14RMS050050.las	0
14RMS050065.las	0
14RMS050080.las	0
14RMS065005.las	0
14RMS065020.las	0
14RMS065035.las	0
14RMS065050.las	0
14RMS065065.las	0
14RMS080005.las	0
14RMS080020.las	0
14RMS080035.las	0
14RMS095005.las	0
14RMS095020.las	0
14RMS110005.las	0
14RNQ010535.las	0
14RNQ010550.las	0
14RNQ010565.las	0
14RNQ010580.las	0
14RNQ010595.las	0
14RNQ010610.las	0
14RNQ010625.las	0
14RNQ010640.las	0
14RNQ010655.las	0
14RNQ010670.las	0
14RNQ010685.las	0
14RNQ010700.las	0
14RNQ010715.las	0
14RNQ010730.las	0
14RNQ010745.las	0
14RNQ010760.las	0
14RNQ010775.las	0
14RNQ010790.las	0
14RNQ010805.las	0
14RNQ010820.las	0

DPH-7.1 Report on File Source ID - continued

File	File Source ID
14RNO010835.las	0
14RNO010850.las	0
14RNO010865.las	0
14RNO010880.las	0
14RNO010895.las	0
14RNO010910.las	0
14RNO010925.las	0
14RNO010940.las	0
14RNO010955.las	0
14RNO010970.las	0
14RNO010985.las	0
14RNO025580.las	0
14RNO025595.las	0
14RNO025610.las	0
14RNO025625.las	0
14RNO025640.las	0
14RNO025655.las	0
14RNO025670.las	0
14RNO025685.las	0
14RNO025700.las	0
14RNO025715.las	0
14RNO025730.las	0
14RNO025745.las	0
14RNO025760.las	0
14RNO025775.las	0
14RNO025790.las	0
14RNO025805.las	0
14RNO025820.las	0
14RNO025835.las	0
14RNO025850.las	0
14RNO025865.las	0
14RNO025880.las	0
14RNO025895.las	0
14RNO025910.las	0
14RNO025925.las	0
14RNO025940.las	0
14RNO025955.las	0
14RNO025970.las	0
14RNO025985.las	0
14RNO040610.las	0
14RNO040625.las	0
14RNO040640.las	0
14RNO040655.las	0
14RNO040670.las	0
14RNO040685.las	0
14RNO040700.las	0
14RNO040715.las	0
14RNO040730.las	0
14RNO040745.las	0

DPH-7.1 Report on File Source ID - continued

File	File Source ID
14RNO040760.las	0
14RNO040775.las	0
14RNO040790.las	0
14RNO040805.las	0
14RNO040820.las	0
14RNO040835.las	0
14RNO040850.las	0
14RNO040865.las	0
14RNO040880.las	0
14RNO040895.las	0
14RNO040910.las	0
14RNO040925.las	0
14RNO040940.las	0
14RNO040955.las	0
14RNO040970.las	0
14RNO040985.las	0
14RNO055625.las	0
14RNO055640.las	0
14RNO055655.las	0
14RNO055670.las	0
14RNO055685.las	0
14RNO055700.las	0
14RNO055715.las	0
14RNO055730.las	0
14RNO055745.las	0
14RNO055760.las	0
14RNO055775.las	0
14RNO055790.las	0
14RNO055805.las	0
14RNO055820.las	0
14RNO055835.las	0
14RNO055850.las	0
14RNO055865.las	0
14RNO055880.las	0
14RNO055895.las	0
14RNO055910.las	0
14RNO055925.las	0
14RNO055940.las	0
14RNO055955.las	0
14RNO055970.las	0
14RNO055985.las	0
14RNO070625.las	0
14RNO070640.las	0
14RNO070655.las	0
14RNO070670.las	0
14RNO070685.las	0
14RNO070700.las	0
14RNO070715.las	0
14RNO070730.las	0

DPH-7.1 Report on File Source ID - continued

File	File Source ID
14RNO070745.las	0
14RNO070760.las	0
14RNO070775.las	0
14RNO070790.las	0
14RNO070805.las	0
14RNO070820.las	0
14RNO070835.las	0
14RNO070850.las	0
14RNO070865.las	0
14RNO070880.las	0
14RNO070895.las	0
14RNO070910.las	0
14RNO070925.las	0
14RNO070940.las	0
14RNO070955.las	0
14RNO070970.las	0
14RNO070985.las	0
14RNO085625.las	0
14RNO085640.las	0
14RNO085655.las	0
14RNO085670.las	0
14RNO085685.las	0
14RNO085700.las	0
14RNO085715.las	0
14RNO085730.las	0
14RNO085745.las	0
14RNO085760.las	0
14RNO085775.las	0
14RNO085790.las	0
14RNO085805.las	0
14RNO085820.las	0
14RNO085835.las	0
14RNO085850.las	0
14RNO085865.las	0
14RNO085880.las	0
14RNO085895.las	0
14RNO085910.las	0
14RNO085925.las	0
14RNO085940.las	0
14RNO085955.las	0
14RNO085970.las	0
14RNO085985.las	0
14RNO100625.las	0
14RNO100640.las	0
14RNO100655.las	0
14RNO100670.las	0
14RNO100685.las	0
14RNO100700.las	0
14RNO100715.las	0

DPH-7.1 Report on File Source ID - continued

File	File Source ID
14RNO100730.las	0
14RNO100745.las	0
14RNO100760.las	0
14RNO100775.las	0
14RNO100790.las	0
14RNO100805.las	0
14RNO100820.las	0
14RNO100835.las	0
14RNO100850.las	0
14RNO100865.las	0
14RNO100880.las	0
14RNO100895.las	0
14RNO100910.las	0
14RNO100925.las	0
14RNO100940.las	0
14RNO100955.las	0
14RNO100970.las	0
14RNO100985.las	0
14RNO115625.las	0
14RNO115640.las	0
14RNO115655.las	0
14RNO115670.las	0
14RNO115685.las	0
14RNO115700.las	0
14RNO115715.las	0
14RNO115730.las	0
14RNO115745.las	0
14RNO115760.las	0
14RNO115775.las	0
14RNO115790.las	0
14RNO115805.las	0
14RNO115820.las	0
14RNO115835.las	0
14RNO115850.las	0
14RNO115865.las	0
14RNO115880.las	0
14RNO115895.las	0
14RNO115910.las	0
14RNO115925.las	0
14RNO115940.las	0
14RNO115955.las	0
14RNO115970.las	0
14RNO115985.las	0
14RNO130625.las	0
14RNO130640.las	0
14RNO130655.las	0
14RNO130670.las	0
14RNO130685.las	0
14RNO130700.las	0

DPH-7.1 Report on File Source ID - continued

File	File Source ID
14RNO130715.las	0
14RNO130730.las	0
14RNO130745.las	0
14RNO130760.las	0
14RNO130775.las	0
14RNO130790.las	0
14RNO130805.las	0
14RNO130820.las	0
14RNO130835.las	0
14RNO130850.las	0
14RNO130865.las	0
14RNO130880.las	0
14RNO130895.las	0
14RNO130910.las	0
14RNO130925.las	0
14RNO130940.las	0
14RNO130955.las	0
14RNO130970.las	0
14RNO130985.las	0
14RNO145625.las	0
14RNO145640.las	0
14RNO145655.las	0
14RNO145670.las	0
14RNO145685.las	0
14RNO145700.las	0
14RNO145715.las	0
14RNO145730.las	0
14RNO145745.las	0
14RNO145760.las	0
14RNO145775.las	0
14RNO145790.las	0
14RNO145805.las	0
14RNO145820.las	0
14RNO145835.las	0
14RNO145850.las	0
14RNO145865.las	0
14RNO145880.las	0
14RNO145895.las	0
14RNO145910.las	0
14RNO145925.las	0
14RNO145940.las	0
14RNO160625.las	0
14RNO160640.las	0
14RNO160655.las	0
14RNO160670.las	0
14RNO160685.las	0
14RNO160700.las	0
14RNO160715.las	0
14RNO160730.las	0

DPH-7.1 Report on File Source ID - continued

File	File Source ID
14RNO160745.las	0
14RNO160760.las	0
14RNO160775.las	0
14RNO160790.las	0
14RNO160805.las	0
14RNO160820.las	0
14RNO160835.las	0
14RNO160850.las	0
14RNO160865.las	0
14RNO160880.las	0
14RNO160895.las	0
14RNO175625.las	0
14RNO175640.las	0
14RNO175655.las	0
14RNO175670.las	0
14RNO175685.las	0
14RNO175700.las	0
14RNO175715.las	0
14RNO175730.las	0
14RNO175745.las	0
14RNO175760.las	0
14RNO175775.las	0
14RNO175790.las	0
14RNO175805.las	0
14RNO175820.las	0
14RNO995505.las	0
14RNO995520.las	0
14RNO995535.las	0
14RNO995550.las	0
14RNO995565.las	0
14RNO995580.las	0
14RNO995595.las	0
14RNO995610.las	0
14RNO995625.las	0
14RNO995640.las	0
14RNO995655.las	0
14RNO995670.las	0
14RNO995685.las	0
14RNO995700.las	0
14RNO995715.las	0
14RNO995730.las	0
14RNO995745.las	0
14RNO995760.las	0
14RNO995775.las	0
14RNO995790.las	0
14RNO995805.las	0
14RNO995820.las	0
14RNO995835.las	0
14RNO995850.las	0

DPH-7.1 Report on File Source ID - continued

File	File Source ID
14RNO995865.las	0
14RNO995880.las	0
14RNO995895.las	0
14RNO995910.las	0
14RNO995925.las	0
14RNO995940.las	0
14RNO995955.las	0
14RNO995970.las	0
14RNO995985.las	0
14RNR010000.las	0
14RNR010015.las	0
14RNR010030.las	0
14RNR010045.las	0
14RNR010060.las	0
14RNR010075.las	0
14RNR010090.las	0
14RNR010105.las	0
14RNR010120.las	0
14RNR010135.las	0
14RNR010150.las	0
14RNR010165.las	0
14RNR010180.las	0
14RNR010195.las	0
14RNR010210.las	0
14RNR010225.las	0
14RNR010240.las	0
14RNR010255.las	0
14RNR010270.las	0
14RNR010285.las	0
14RNR010300.las	0
14RNR010315.las	0
14RNR025000.las	0
14RNR025015.las	0
14RNR025030.las	0
14RNR025045.las	0
14RNR025060.las	0
14RNR025075.las	0
14RNR025090.las	0
14RNR025105.las	0
14RNR025120.las	0
14RNR025135.las	0
14RNR025150.las	0
14RNR025165.las	0
14RNR025180.las	0
14RNR025195.las	0
14RNR025210.las	0
14RNR025225.las	0
14RNR025240.las	0
14RNR025255.las	0

DPH-7.1 Report on File Source ID - continued

File	File Source ID
14RNR040000.las	0
14RNR040015.las	0
14RNR040030.las	0
14RNR040045.las	0
14RNR040060.las	0
14RNR040075.las	0
14RNR040090.las	0
14RNR040105.las	0
14RNR040120.las	0
14RNR040135.las	0
14RNR040150.las	0
14RNR040165.las	0
14RNR040180.las	0
14RNR040195.las	0
14RNR040210.las	0
14RNR040225.las	0
14RNR040240.las	0
14RNR040255.las	0
14RNR055000.las	0
14RNR055015.las	0
14RNR055030.las	0
14RNR055045.las	0
14RNR055060.las	0
14RNR055075.las	0
14RNR055090.las	0
14RNR055105.las	0
14RNR055120.las	0
14RNR055135.las	0
14RNR055150.las	0
14RNR055165.las	0
14RNR055180.las	0
14RNR055195.las	0
14RNR055210.las	0
14RNR055225.las	0
14RNR055240.las	0
14RNR070000.las	0
14RNR070015.las	0
14RNR070030.las	0
14RNR070045.las	0
14RNR070060.las	0
14RNR070075.las	0
14RNR070090.las	0
14RNR070105.las	0
14RNR070120.las	0
14RNR070135.las	0
14RNR070150.las	0
14RNR070165.las	0
14RNR070180.las	0
14RNR070195.las	0

DPH-7.1 Report on File Source ID - continued

File	File Source ID
14RNR070210.las	0
14RNR070225.las	0
14RNR070240.las	0
14RNR085000.las	0
14RNR085015.las	0
14RNR085030.las	0
14RNR085045.las	0
14RNR085060.las	0
14RNR085075.las	0
14RNR085090.las	0
14RNR085105.las	0
14RNR085120.las	0
14RNR085135.las	0
14RNR085150.las	0
14RNR085165.las	0
14RNR085180.las	0
14RNR085195.las	0
14RNR085210.las	0
14RNR085225.las	0
14RNR085240.las	0
14RNR100000.las	0
14RNR100015.las	0
14RNR100030.las	0
14RNR100045.las	0
14RNR100060.las	0
14RNR100075.las	0
14RNR100090.las	0
14RNR100105.las	0
14RNR100120.las	0
14RNR100135.las	0
14RNR100150.las	0
14RNR100165.las	0
14RNR100180.las	0
14RNR100195.las	0
14RNR100210.las	0
14RNR100225.las	0
14RNR115000.las	0
14RNR115015.las	0
14RNR115030.las	0
14RNR115045.las	0
14RNR115060.las	0
14RNR115075.las	0
14RNR115090.las	0
14RNR115105.las	0
14RNR115120.las	0
14RNR115135.las	0
14RNR115150.las	0
14RNR115165.las	0
14RNR115180.las	0

DPH-7.1 Report on File Source ID - continued

File	File Source ID
14RNR115195.las	0
14RNR115210.las	0
14RNR130000.las	0
14RNR130015.las	0
14RNR130030.las	0
14RNR130045.las	0
14RNR130060.las	0
14RNR130075.las	0
14RNR130090.las	0
14RNR130105.las	0
14RNR130120.las	0
14RNR130135.las	0
14RNR130150.las	0
14RNR130180.las	0
14RNR130195.las	0
14RNR130210.las	0
14RNR995000.las	0
14RNR995015.las	0
14RNR995030.las	0
14RNR995045.las	0
14RNR995060.las	0
14RNR995075.las	0
14RNR995090.las	0
14RNR995105.las	0
14RNR995120.las	0
14RNR995135.las	0
14RNR995150.las	0
14RNR995165.las	0
14RNR995180.las	0
14RNR995195.las	0
14RNR995210.las	0
14RNR995225.las	0
14RNR995240.las	0
14RNR995255.las	0
14RNR995270.las	0
14RNR995285.las	0
14RNR995300.las	0
14RNR995315.las	0

DPH-7.2 Report on Swath Geographic Locations

The purpose of this section is to report on geographic locations for the generated swaths. Each generated swath is named based on unique Point Source IDs from the tiled data and should not exist in more than one contiguous geographic location unless separated by water within the swath. Manual inspection of failing swaths is recommended.

[Data Source - Y:\Mapping\Projects\65220171_USGS-TX_West_Texas\Production\Final_Client_Deliverables\Lot6_utm14\point_cloud\Swaths_MARS](#)

File	Location Test
CS_00029.las	FAIL
CS_00033.las	FAIL
CS_00034.las	FAIL
CS_00038.las	FAIL
CS_00039.las	FAIL
CS_00040.las	FAIL
CS_00041.las	FAIL
CS_00042.las	FAIL
CS_00043.las	FAIL
CS_00044.las	FAIL
CS_00045.las	FAIL
CS_00046.las	FAIL
CS_00047.las	FAIL
CS_00048.las	FAIL
CS_00050.las	FAIL
CS_00051.las	FAIL
CS_00052.las	FAIL
CS_00053.las	FAIL
CS_00055.las	FAIL
CS_00056.las	FAIL
CS_00058.las	FAIL
CS_00059.las	FAIL
CS_00060.las	FAIL
CS_00062.las	FAIL
CS_00063.las	FAIL
CS_00064.las	FAIL
CS_00065.las	FAIL
CS_00066.las	FAIL
CS_00067.las	FAIL
CS_00070.las	FAIL
CS_00071.las	FAIL
CS_00072.las	FAIL
CS_00073.las	FAIL
CS_00075.las	FAIL
CS_00078.las	FAIL
CS_00079.las	FAIL
CS_00080.las	FAIL
CS_00081.las	FAIL
CS_00084.las	FAIL
CS_00085.las	FAIL
CS_00086.las	FAIL
CS_00087.las	FAIL
CS_00089.las	FAIL

DPH-7.2 Report on Swath Geographic Locations - continued

File	Location Test
CS_00090.las	FAIL
CS_00091.las	FAIL
CS_00092.las	FAIL
CS_00093.las	FAIL
CS_00094.las	FAIL
CS_00095.las	FAIL
CS_00096.las	FAIL
CS_00097.las	FAIL
CS_00098.las	FAIL
CS_00099.las	FAIL
CS_00100.las	FAIL
CS_00101.las	FAIL
CS_00317.las	FAIL
CS_00318.las	FAIL
CS_00319.las	FAIL
CS_00320.las	FAIL
CS_00321.las	FAIL
CS_00322.las	FAIL
CS_00323.las	FAIL
CS_00324.las	FAIL
CS_00325.las	FAIL
CS_00326.las	FAIL
CS_00327.las	FAIL
CS_00328.las	FAIL
CS_00329.las	FAIL
CS_00330.las	FAIL
CS_00331.las	FAIL
CS_00332.las	FAIL
CS_00333.las	FAIL
CS_00334.las	FAIL
CS_00335.las	FAIL
CS_00336.las	FAIL
CS_00337.las	FAIL
CS_00338.las	FAIL
CS_00339.las	FAIL
CS_00340.las	FAIL
CS_00341.las	FAIL
CS_00342.las	FAIL
CS_00343.las	FAIL
CS_00344.las	FAIL
CS_00345.las	FAIL
CS_00346.las	FAIL
CS_00347.las	FAIL
CS_00348.las	FAIL
CS_00349.las	FAIL
CS_00350.las	FAIL
CS_00351.las	FAIL
CS_00352.las	FAIL
CS_00353.las	FAIL

DPH-7.2 Report on Swath Geographic Locations - continued

File	Location Test
CS_00354.las	FAIL
CS_00355.las	FAIL
CS_00356.las	FAIL
CS_00357.las	FAIL
CS_00359.las	FAIL
CS_00360.las	FAIL
CS_00361.las	FAIL
CS_00362.las	FAIL
CS_00363.las	FAIL
CS_00364.las	FAIL
CS_00365.las	FAIL
CS_00366.las	FAIL
CS_00367.las	FAIL
CS_00368.las	FAIL
CS_00369.las	FAIL
CS_00370.las	FAIL
CS_00372.las	FAIL
CS_00373.las	FAIL
CS_00374.las	FAIL
CS_00375.las	FAIL
CS_00376.las	FAIL
CS_00377.las	FAIL
CS_00378.las	FAIL
CS_00379.las	FAIL
CS_00380.las	FAIL
CS_00381.las	FAIL
CS_00003.las	PASS
CS_00007.las	PASS
CS_00023.las	PASS
CS_00024.las	PASS
CS_00035.las	PASS
CS_00036.las	PASS
CS_00037.las	PASS
CS_00054.las	PASS
CS_00057.las	PASS
CS_00061.las	PASS
CS_00068.las	PASS
CS_00069.las	PASS
CS_00074.las	PASS
CS_00083.las	PASS
CS_00102.las	PASS
CS_00358.las	PASS
CS_00371.las	PASS

DPH-10 Report on Check Points

The USGS Lidar Base Specification Version 1.3 states: "In the "Positional Accuracy Standards for Digital Geospatial Data" (ASPRS, 2014) the required number of check points for vertical accuracy assessment is tied to the areal extent of the project. This requirement has also been adopted in the LBS. Data producers are encouraged to carefully review the new and revised requirements in the ASPRS standards. Check points for NVA assessments shall be surveyed in clear, open areas (which typically produce only single lidar returns) devoid of vegetation and other vertical artifacts (such as boulders, large riser pipes, and vehicles). Ground that has been plowed or otherwise disturbed is not acceptable. The same check points may be used for NVA assessment of the point data and DEM. Check points for VVA assessments shall be surveyed in vegetated areas (typically characterized by multiple return lidar). Although the nature of vegetated areas makes absolute definition of a suitable test area difficult, these areas will meet the requirements below. As stated in the "National Standards for Spatial Data Accuracy (Federal Geographic Data Committee, 1998) and reiterated in the ASPRS (2014), it is unrealistic to prescribe detailed requirements for check point locations because many unpredictable factors will affect field operations and decisions, and the data producer often requires the freedom to use their best professional judgment. The quantity and location of check points shall meet the following requirements, unless alternative criteria are approved by the USGS–NPG in advance:

- The ASPRS-recommended total number of check points for a given project size shall be met.
- The ASPRS-recommended distribution of the total number of check points between NVA and VVA assessments shall be met.
- Check points within each assessment type (NVA and VVA) will be well-distributed across the entire project area; see "Glossary" section at the end of this specification for a definition of "well-distributed."
- Within each assessment type, check points will be distributed among all constituent land cover types in approximate proportion to the areas of those land cover types (ASPRS, 2014)."

The purpose of this section is to show check points (NVA and VVA).

DPH-10 Report on Check Points - continued

[Data Source - Y:\Mapping\Projects\65220171_USGS-TX_West_Texas\Production\Final_Client_Deliverables\Lot6_utm14\metadata\shapefiles\TX_WestTexas_Lot6_73NVA_49VVA_pts_u14.shp](#)

[Result Path - Y:\Mapping\Projects\65220171_USGS-TX_West_Texas\Admin\QA_OC\Lot6_A\DPH_10\CheckPoints.jpg](#)



Yellow points are NVA, green points are VVA.
White polygon is defined project area (DPA) boundary

DPH-10 Report on Check Points - continued

Total check points: 122

Check points in defined project area (DPA): 122

Total NVA check points in defined project area (DPA): 73

Total VVA check points in defined project area (DPA): 49

Total defined project area (DPA): 6681.528 square KM

Density of check points in defined project area (DPA): 0.018 points per square KM

TABLE C.1 RECOMMENDED NUMBER OF CHECKPOINTS BASED ON AREA

Project Area (Square Kilometers)	Horizontal Accuracy Testing of Orthoimagery and Planimetrics	Vertical and Horizontal Accuracy Testing of Elevation Data sets		
	Total Number of Static 2D/3D Checkpoints (clearly-defined points)	Number of Static 3D Checkpoints in NVA*	Number of Static 3D Checkpoints in VVA	Total Number of Static 3D Checkpoints
≤500	20	20	5	25
501-750	25	20	10	30
751-1000	30	25	15	40
1001-1250	35	30	20	50
1251-1500	40	35	25	60
1501-1750	45	40	30	70
1751-2000	50	45	35	80
2001-2250	55	50	40	90
2251-2500	60	55	45	100

*Although vertical check points are normally not well defined, where feasible, the horizontal accuracy of lidar data sets should be tested by surveying approximately half of all NVA check points at the ends of point stripes or other point features that are visible and can be measured on lidar intensity returns.

Source: ASPRS Positional Accuracy Standards for Digital Geospatial Data (Edition 1, Version 1.0. - November 2014)

DPH-11 Report on Absolute Vertical Accuracy

The USGS Lidar Base Specification Version 1.3 states: "Absolute vertical accuracy of the lidar data and the derived DEM will be assessed and reported in accordance with the ASPRS (2014). Two broad land cover types shall be assessed: vegetated and nonvegetated. Three absolute accuracy values shall be assessed and reported: (1) NVA for the point data, (2) NVA for the DEM, and (3) VVA for the DEM. The minimum NVA and VVA requirements for all data, using the ASPRS methodology, are listed in Table 4. Both the NVA and VVA required values shall be met."

Table 4. Absolute vertical accuracy for light detection and ranging data and digital elevation models.

[QL, quality level, $RMSE_z$, root mean square error in the z direction; NVA, nonvegetated vertical accuracy; VVA, vegetated vertical accuracy; m, meter; \leq , less than or equal to]

Quality level	$RMSE_z$ (nonvegetated) (m)	NVA at the 95-percent confidence level (m)	VVA at the 95th percentile (m)
QL0	≤ 0.050	≤ 0.098	≤ 0.15
QL1	≤ 0.100	≤ 0.196	≤ 0.30
QL2	≤ 0.100	≤ 0.196	≤ 0.30
QL3	≤ 0.200	≤ 0.392	≤ 0.60

The purpose of this section is to report on the absolute vertical accuracy of the lidar data and DEMs generated from it by testing for NVA (Nonvegetated Vertical Accuracy) and VVA (Vegetated Vertical Accuracy) against surveyed ground check points.

DPH-11 Report on Absolute Vertical Accuracy - continued

[Data Source - Y:\Mapping\Projects\65220171_USGS-TX_West_Texas\Production\Final_Client_Deliverables\Lot6_utm14\metadata\shapefiles\TX_WestTexas_Lot6_73NVA_49VVA_pts_u14.shp](#)

Units: Meter (/Feet)

Vertical Accuracy Class tested: 10-cm

Check Points in defined project area (DPA):	122
Check Points with Lidar Coverage	122
Check Points with Lidar Coverage (NVA)	73
Check Points with Lidar Coverage (VVA)	49
Average Z Error (NVA)	0.006/0.019
Maximum Z Error (NVA)	0.157/0.514
Median Z Error (NVA)	0.006/0.019
Minimum Z Error (NVA)	-0.208/-0.682
Standard deviation of Vertical Error (NVA)	0.061/0.199
Skewness of Vertical Error (NVA)	-0.367
Kurtosis of Vertical Error (NVA)	1.283
Non-vegetated Vertical Accuracy (NVA) RMSE(z) ¹	0.061/0.199 PASS
Non-vegetated Vertical Accuracy (NVA) at the 95% Confidence Level +/- ¹	0.119/0.390 PASS
FGDC/NSSDA Vertical Accuracy at the 95% Confidence Level +/-	0.119/0.390
Non-vegetated Vertical Accuracy (NVA) RMSE(z) (DEM) ²	0.064/0.209 PASS
Non-vegetated Vertical Accuracy (NVA) at the 95% Confidence Level (DEM) +/- ²	0.125/0.410 PASS
Vegetated Vertical Accuracy (VVA) at the 95th Percentile (DEM) +/- ²	0.205/0.673 PASS

This data set was tested to meet ASPRS Positional Accuracy Standard for Digital Geospatial Data (2014) for a 10-cm RMSEz Vertical Accuracy Class. Actual NVA accuracy was found to be RMSEz = 6.1cm, equating to +/- 11.9cm at the 95% confidence level. Actual VVA accuracy was found to be +/- 20.5cm at the 95th percentile.

¹ This value is calculated from TIN-based testing of the lidar point cloud data.

² This value is calculated from RAM-based grid testing of the lidar data. The grid cells are sized according to the Quality Level selected, and are defined in the USGS NGP Lidar Base Specification Version 1.3 (page 24, Table 6).

DPH-11 Report on Absolute Vertical Accuracy - continued

The purpose of this section is to report the results of measuring the lidar point cloud data against surveyed ground NVA (nonvegetated vertical accuracy) check points. All XY coordinates and Z values reported are in the selected data units.

NVA (lidar data)

ID	X	Y	Coverage	Z	Z From Lidar	Z Error	Minimum Z	Median Z	Maximum Z	Intensity	Scan Angle Rank	Returns	Description	Comments
1353	466579.294	3018998.412	Yes	127.532	127.566	0.034	127.557	127.559	127.568	19022	2365	1,1,1		
1362	467735.387	3036848.749	Yes	161.001	160.978	-0.023	160.978	160.978	160.981	22383	-1925	1,1,1		
1363	371711.38	3154094.052	Yes	223.805	223.834	0.029	223.813	223.833	223.837	17502	615	1,1,1		
1369	497680.275	3013255.79	Yes	189.592	189.71	0.118	189.701	189.708	189.714	18744	-353	1,1,1		
1372	469163.923	2999407.504	Yes	143.29	143.371	0.081	143.364	143.366	143.382	6094	-3509	1,1,1		
1373	457878.039	2991567.479	Yes	106.501	106.625	0.124	106.615	106.616	106.631	17211	1327	1,1,1		
1377	488945.122	2954507.27	Yes	117.327	117.314	-0.013	117.306	117.309	117.347	6968	-2051	1,1,1		
1378	494079.236	2983324.956	Yes	132.43	132.427	-0.003	132.426	132.428	132.429	15356	511	1,1,1		
1379	325052.8519999999	294254.293	Yes	306.028	306.058	0.030	306.054	306.057	306.06	16577	-1964	1,1,1		
1380	479488.459	3005953.318	Yes	148.587	148.638	0.051	148.635	148.641	148.652	23666	-454	1,1,1		
1383	483451.933	2966960.011	Yes	124.427	124.479	0.052	124.477	124.479	124.48	11003	-1087	1,1,1		
1384	426653.4580000000	288010.012	Yes	149.157	149.18	0.023	149.164	149.185	149.202	7779	-2915	1,1,1		
1390	502614.4560000000	289980.458	Yes	185.502	185.439	-0.063	185.433	185.443	185.444	12378	568	1,1,1		
1395	506493.551	3009210.002	Yes	203.643	203.6	-0.043	203.597	203.598	203.641	15190	2530	1,1,1		
1403	475316.3539999999	2998017.009	Yes	114.58	114.479	-0.101	114.449	114.481	114.486	13628	3137	1,1,1		
1406	483894.5290000000	2983556.53	Yes	102.406	102.37	-0.036	102.366	102.38	102.409	8172	-3510	1,1,1		
1408	330444.0139999999	296126.119	Yes	298.196	298.24	0.044	298.236	298.239	298.263	14609	-801	1,1,1		
1411	485059.091	3021924.111	Yes	156.152	156.198	0.046	156.192	156.202	156.207	11961	3173	1,1,1		
1414	349188.7710000000	293903.467	Yes	260.314	260.284	-0.030	260.28	260.286	260.302	11230	773	1,1,1		
1414A	349197.449	3193895.596	Yes	260.675	260.649	-0.026	260.633	260.644	260.655	6794	749	1,1,1		
1424	511663.8009999999	292717.215	Yes	252.772	252.764	-0.008	252.76	252.764	252.764	20024	-2228	1,1,1		
1428	380699.01	3130951.523	Yes	231.996	231.936	-0.060	231.929	231.94	231.94	14905	-375	1,1,1		
1428A	379427.2100000000	293377.747	Yes	235.538	235.487	-0.051	235.475	235.489	235.505	11419	719	1,1,1		
1429	495114.017	2967243.609	Yes	128.596	128.568	-0.028	128.559	128.575	128.581	13795	-1747	1,1,1		
1430	461362.54	3040214.593	Yes	167.211	167.241	0.030	167.234	167.236	167.242	17367	-12	1,1,1		
1431	371746.295	3142919.431	Yes	202.319	202.272	-0.047	202.271	202.299	202.304	12157	1646	1,1,1		
1434	469622.779	2980199.269	Yes	109.565	109.534	-0.031	109.518	109.536	109.547	6454	-837	1,1,1		
1435	474665.0779999999	2993423.08	Yes	163.959	164.043	0.084	164.038	164.04	164.049	7755	128	1,1,1		
1437	390474.934	3119607.578	Yes	194.379	194.388	0.009	194.373	194.399	194.401	16247	-693	1,1,1		
1438	450966.036	3021369.958	Yes	115.674	115.742	0.068	115.735	115.751	115.758	12094	-1039	1,1,1		

Check Points Vertical Accuracy - continued

ID	X	Y	Coverage	Z	Z From Lidar	Z Error	Minimum Z	Median Z	Maximum Z	Intensity	Scan Angle Rank	Returns	Description	Comments
1439	500483.326000	0030617.877	Yes	251.238	251.146	-0.092	251.126	251.136	251.149	19183	2225	1,1,1		
1443	468158.680000	0028591.033	Yes	143.517	143.472	-0.045	143.453	143.473	143.474	25323	-2596	1,1,1		
1445	402567.871999	9908644.586	Yes	188.436	188.442	0.006	188.441	188.446	188.454	18422	-3071	1,1,1		
1448	486140.249	2994259.894	Yes	118.096	118.142	0.046	118.128	118.13	118.146	14804	-2714	1,1,1		
1454	458386.512	3008679.937	Yes	106.629	106.786	0.157	106.76	106.793	106.795	15919	3020	1,1,1		
1459	508732.162000	0075951.199	Yes	180.983	181.004	0.021	180.992	180.997	181.036	10413	1217	1,1,1		
1468	500726.696	2993926.585	Yes	149.447	149.314	-0.133	149.308	149.326	149.326	14997	3127	1,1,1		
1471	502969.794	3022107.052	Yes	260.732	260.71	-0.022	260.708	260.708	260.714	14586	3345	1,1,1		
1474	509360.356	2983097.78	Yes	166.156	166.1	-0.056	166.094	166.1	166.105	11061	2028	1,1,1		
1476	487108.51	3012926.667	Yes	158.471	158.552	0.081	158.547	158.556	158.559	17938	1506	1,1,1		
1477	314878.281	3258781.804	Yes	354.048	354.05	0.002	354.031	354.052	354.07	6799	-2247	1,1,1		
1478	340300.419	3211218.902	Yes	263.82	263.814	-0.006	263.792	263.809	263.838	6918	2755	1,1,1		
1483	450840.075	3045275.743	Yes	127.683	127.733	0.050	127.703	127.732	127.744	2993	-1829	1,1,1		
1484	444686.035	3059009.167	Yes	164.321	164.287	-0.034	164.284	164.289	164.293	9072	2977	1,1,1		
1489	481564.604	2955844.919	Yes	103.039	103.047	0.008	103.034	103.044	103.054	9169	-2329	1,1,1		
1490	452456.282000	0033211.975	Yes	139.698	139.684	-0.014	139.657	139.673	139.699	12839	-2291	1,1,1		
1491	416942.313	3089959.179	Yes	189.08	189.098	0.018	189.091	189.101	189.101	9269	205	1,1,1		
1491B	416908.799	3089950.548	Yes	189.365	189.36	-0.005	189.356	189.362	189.367	9822	356	1,1,1		
1493	353275.816000	0073197.413	Yes	217.095	217.19	0.095	217.166	217.202	217.223	10599	3114	1,1,1		
1493A	353297.523	3173213.764	Yes	216.519	216.605	0.086	216.598	216.6	216.621	11253	3621	1,1,1		
1501	355571.753	3183367.881	Yes	235.647	235.604	-0.043	235.571	235.596	235.613	7468	-1611	1,1,1		
1502	303981.301000	0061264.985	Yes	356.767	356.81	0.043	356.769	356.81	356.814	3701	-3089	1,1,1		
1503	367231.755	3163046.725	Yes	247.148	247.158	0.010	247.141	247.175	247.178	6754	-3419	1,1,1		
1504	406836.785	3105004.269	Yes	188.238	188.24	0.002	188.237	188.239	188.247	13313	1012	1,1,1		
1504A	406849.698	3105021.895	Yes	188.291	188.329	0.038	188.318	188.33	188.337	14314	1135	1,1,1		
1506	511767.647000	0095031.961	Yes	204.785	204.725	-0.060	204.697	204.733	204.735	7742	-1694	1,1,1		
1512	336432.929	3227678.812	Yes	291.469	291.439	-0.030	291.437	291.439	291.443	14461	2863	1,1,1		
1514	346845.889000	0010254.28	Yes	262.723	262.729	0.006	262.717	262.72	262.734	8235	-329	1,1,1		
1515	490248.105999	9906689.165	Yes	117.536	117.488	-0.048	117.483	117.491	117.495	12186	1778	1,1,1		
1517	513083.167	2968541.977	Yes	175.234	175.27	0.036	175.268	175.269	175.273	20842	1573	1,1,1		
1518	339964.024	3220070.682	Yes	283.294	283.289	-0.005	283.285	283.289	283.301	12281	-678	1,1,1		
1522	318589.267	3248085.978	Yes	314.935	314.965	0.030	314.949	314.955	314.969	13319	244	1,1,1		
1523	500802.233	2975619.243	Yes	162.364	162.328	-0.036	162.308	162.326	162.355	10258	3305	1,1,1		
1528	304324.15	3255344.248	Yes	308.025	308.015	-0.010	308.004	308.014	308.029	11754	-54	1,1,1		
1538	451803.071999	9906330.323	Yes	164.736	164.657	-0.079	164.651	164.658	164.665	5718	1049	1,1,1		

Check Points Vertical Accuracy - continued

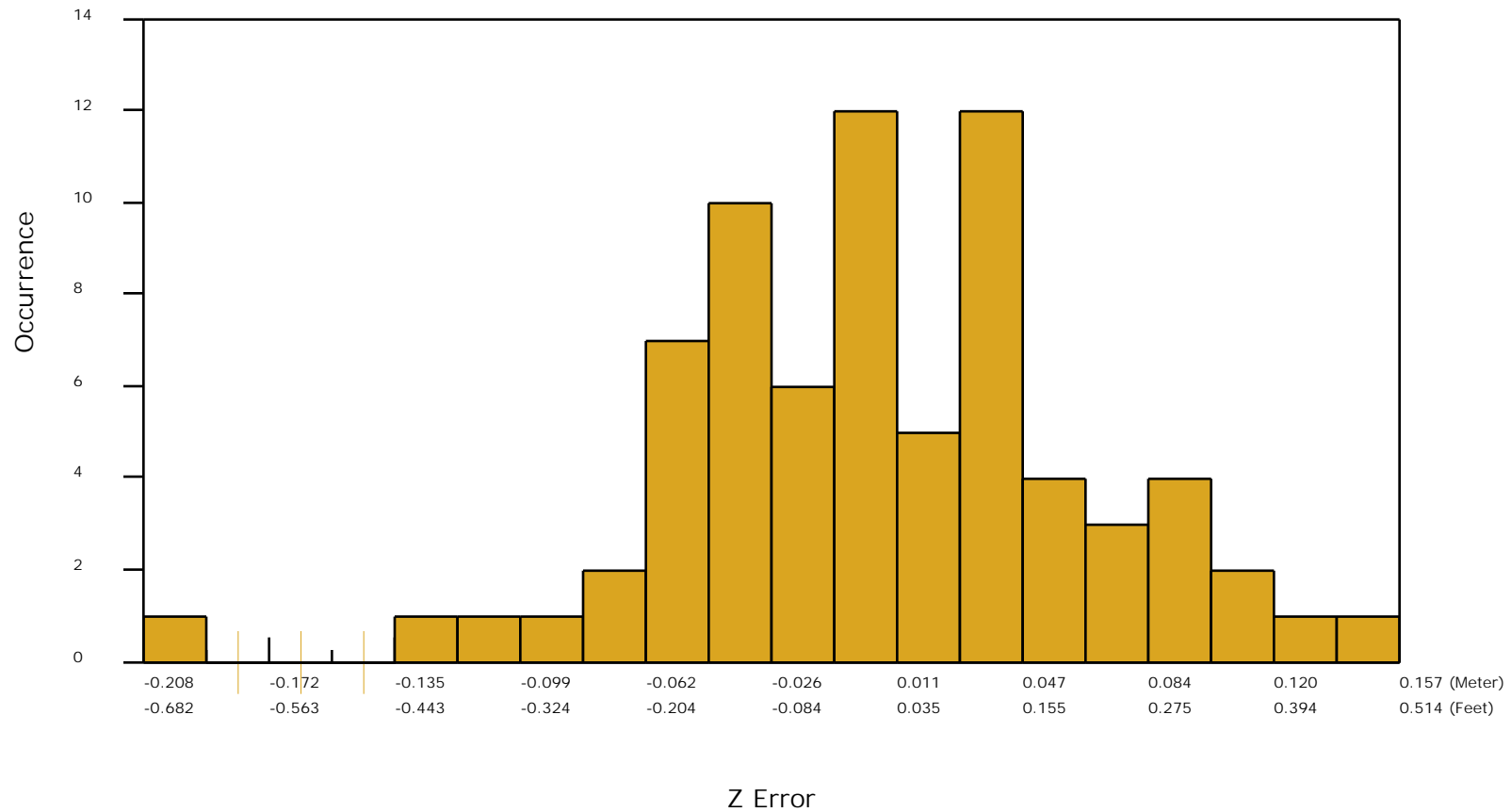
ID	X	Y	Coverage	Z	Z From Lidar	Z Error	Minimum Z	Median Z	Maximum Z	Intensity	Scan Angle Rank	Returns	Description	Comments
1539	382899.93	3123417.088	Yes	197.475	197.527	0.052	197.521	197.528	197.529	14726	1773	1,1,1		
1540	464973.722	2988220.508	Yes	97.949	97.995	0.046	97.991	97.995	98.001	17072	-276	1,1,1		
1542	492090.025	2988904.996	Yes	143.584	143.694	0.110	143.685	143.695	143.695	6378	-2005	1,1,1		
1543	433890.225	3061263.036	Yes	144.527	144.319	-0.208	144.305	144.318	144.331	4593	-2318	1,1,1		
1543A	433890.225	3061263.036	Yes	144.308	144.319	0.011	144.305	144.318	144.331	4593	-2318	1,1,1		
63101	484193.208000001	0901.968	Yes	160.64	160.645	0.005	160.6	160.617	160.682	4890	-1236	2,2,2		
64102	494083.208999999	983332.707	Yes	132.304	132.393	0.089	132.383	132.387	132.393	16234	489	1,1,1		
64105	490580.481	2991822.35	Yes	137.335	137.377	0.042	137.34	137.359	137.433	13783	-335	1,1,1		

DPH-11 Report on Absolute Vertical Accuracy - continued

The purpose of this section is to show a frequency distribution chart of the non-vegetated vertical accuracy (NVA) of the lidar point cloud data measured against surveyed ground check points.

[Data Source - Y:\Mapping\Projects\65220171_USGS-TX_West_Texas\Production\Final_Client_Deliverables\Lot6_utm14\point_cloud\tilecls](Y:\Mapping\Projects\65220171_USGS-TX_West_Texas\Production\Final_Client_Deliverables\Lot6_utm14\point_cloud\tilecls)

NVA (lidar data)



DPH-11 Report on Absolute Vertical Accuracy - continued

The purpose of this section is to report the results of measuring the DEM data against surveyed ground NVA (nonvegetated vertical accuracy) check points. All XY coordinates and Z values reported are in the selected data units.

NVA (DEM)

ID	X	Y	Coverage	Z	Z From Lidar	Z Error	Description	Comments
1353	466579.294	3018998.412	Yes	127.532	127.573	0.041		
1362	467735.387	3036848.749	Yes	161.001	160.981	-0.020		
1363	371711.38	3154094.052	Yes	223.805	223.840	0.035		
1369	497680.275	3013255.79	Yes	189.592	189.702	0.110		
1372	469163.923	2999407.504	Yes	143.29	143.370	0.080		
1373	457878.039	2991567.479	Yes	106.501	106.624	0.123		
1377	488945.122	2954507.27	Yes	117.327	117.326	-0.001		
1378	494079.236	2983324.956	Yes	132.43	132.424	-0.006		
1379	325052.851999999	3244254.293	Yes	306.028	306.040	0.012		
1380	479488.459	3005953.318	Yes	148.587	148.641	0.054		
1383	483451.933	2966960.011	Yes	124.427	124.477	0.050		
1384	426653.458000002	3068010.012	Yes	149.157	149.212	0.055		
1390	502614.456000001	2989980.458	Yes	185.502	185.440	-0.062		
1395	506493.551	3009210.002	Yes	203.643	203.619	-0.024		
1403	475316.353999999	2978017.009	Yes	114.58	114.455	-0.125		
1406	483894.529000001	2983556.53	Yes	102.406	102.370	-0.036		
1408	330444.013999999	3236126.119	Yes	298.196	298.242	0.046		
1411	485059.091	3021924.111	Yes	156.152	156.221	0.069		
1414	349188.771000001	3193903.467	Yes	260.314	260.293	-0.021		
1414A	349197.449	3193895.596	Yes	260.675	260.651	-0.024		
1424	511663.800999999	3012717.215	Yes	252.772	252.758	-0.014		
1428	380699.01	3130951.523	Yes	231.996	231.939	-0.057		
1428A	379427.210000001	3133377.747	Yes	235.538	235.488	-0.050		
1429	495114.017	2967243.609	Yes	128.596	128.574	-0.022		
1430	461362.54	3040214.593	Yes	167.211	167.239	0.028		
1431	371746.295	3142919.431	Yes	202.319	202.270	-0.049		
1434	469622.779	2980199.269	Yes	109.565	109.522	-0.043		
1435	474665.077999999	3033423.08	Yes	163.959	164.054	0.095		
1437	390474.934	3119607.578	Yes	194.379	194.406	0.027		
1438	450966.036	3021369.958	Yes	115.674	115.758	0.084		

Check Points Vertical Accuracy - continued

ID	X	Y	Coverage	Z	Z From Lidar	Z Error	Description	Comments
1439	500483.326000001	3030617.877	Yes	251.238	251.136	-0.102		
1443	468158.680000001	3028591.033	Yes	143.517	143.471	-0.046		
1445	402567.871999998	3108644.586	Yes	188.436	188.417	-0.019		
1448	486140.249	2994259.894	Yes	118.096	118.136	0.040		
1454	458386.512	3008679.937	Yes	106.629	106.798	0.169		
1459	508732.162000001	2975951.199	Yes	180.983	181.019	0.036		
1468	500726.696	2993926.585	Yes	149.447	149.312	-0.135		
1471	502969.794	3022107.052	Yes	260.732	260.713	-0.019		
1474	509360.356	2983097.78	Yes	166.156	166.104	-0.052		
1476	487108.51	3012926.667	Yes	158.471	158.551	0.080		
1477	314878.281	3258781.804	Yes	354.048	354.043	-0.005		
1478	340300.419	3211218.902	Yes	263.82	263.809	-0.011		
1483	450840.075	3045275.743	Yes	127.683	127.703	0.020		
1484	444686.035	3059009.167	Yes	164.321	164.307	-0.014		
1489	481564.604	2955844.919	Yes	103.039	103.042	0.003		
1490	452456.282000001	3033211.975	Yes	139.698	139.709	0.011		
1491	416942.313	3089959.179	Yes	189.08	189.080	0.000		
1491B	416908.799	3089950.548	Yes	189.365	189.356	-0.009		
1493	353275.816000001	3173197.413	Yes	217.095	217.211	0.116		
1493A	353297.523	3173213.764	Yes	216.519	216.600	0.081		
1501	355571.753	3183367.881	Yes	235.647	235.633	-0.014		
1502	303981.301000001	3261264.985	Yes	356.767	356.806	0.039		
1503	367231.755	3163046.725	Yes	247.148	247.148	0.000		
1504	406836.785	3105004.269	Yes	188.238	188.243	0.005		
1504A	406849.698	3105021.895	Yes	188.291	188.340	0.049		
1506	511767.647000001	2995031.961	Yes	204.785	204.702	-0.083		
1512	336432.929	3227678.812	Yes	291.469	291.442	-0.027		
1514	346845.889000001	3210254.28	Yes	262.723	262.724	0.001		
1515	490248.105999999	2946689.165	Yes	117.536	117.486	-0.050		
1517	513083.167	2968541.977	Yes	175.234	175.272	0.038		
1518	339964.024	3220070.682	Yes	283.294	283.302	0.008		
1522	318589.267	3248085.978	Yes	314.935	314.956	0.021		
1523	500802.233	2975619.243	Yes	162.364	162.311	-0.053		
1528	304324.15	3255344.248	Yes	308.025	308.011	-0.014		
1538	451803.071999999	3056330.323	Yes	164.736	164.674	-0.062		

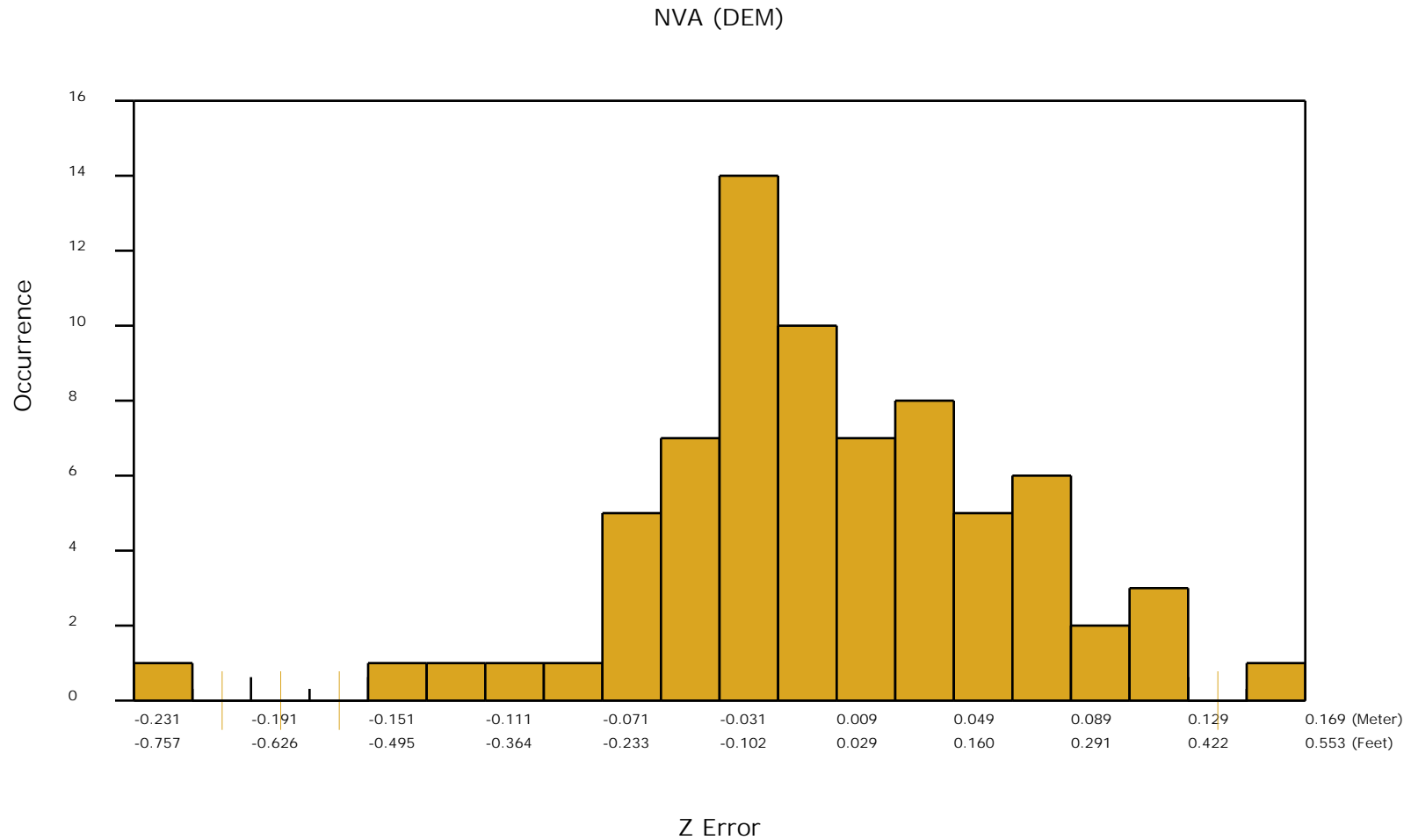
Check Points Vertical Accuracy - continued

ID	X	Y	Coverage	Z	Z From Lidar	Z Error	Description	Comments
1539	382899.93	3123417.088	Yes	197.475	197.525	0.050		
1540	464973.722	2988220.508	Yes	97.949	97.997	0.048		
1542	492090.025	2988904.996	Yes	143.584	143.685	0.101		
1543	433890.225	3061263.036	Yes	144.527	144.296	-0.231		
1543A	433890.225	3061263.036	Yes	144.308	144.296	-0.012		
63101	484193.208000001	3010901.968	Yes	160.64	160.607	-0.033		
64102	494083.2089999999	2983332.707	Yes	132.304	132.389	0.085		
64105	490580.481	2991822.35	Yes	137.335	137.358	0.023		

DPH-11 Report on Absolute Vertical Accuracy - continued

The purpose of this section is to show a frequency distribution chart of the non-vegetated vertical accuracy (NVA) of the DEM data measured against surveyed ground check points.

[Data Source - Y:\Mapping\Projects\65220171_USGS-TX_West_Texas\Production\Final_Client_Deliverables\Lot6_utm14\point_cloud\tilecls](#)



DPH-11 Report on Absolute Vertical Accuracy - continued

The purpose of this section is to report the results of measuring the DEM data against surveyed ground VVA (vegetated vertical accuracy) check points. All XY coordinates and Z values reported are in the selected data units.

VVA (DEM)

ID	X	Y	Coverage	Z	Z From Lidar	Z Error	Description	Comments
2238	466500.997	3018954.317	Yes	126.548	126.626	0.078		
2247	467706.638000001	3036813.379	Yes	160.757	160.729	-0.028		
2253	497656.508	3013221.458	Yes	189.227	189.502	0.275		
2256	469162.023000001	2999440.737	Yes	143.691	143.772	0.081		
2257	457523.954	2991269.618	Yes	105.387	105.562	0.175		
2261	494094.127	2983334.917	Yes	132.237	132.318	0.081		
2262	325723.662	3243461.374	Yes	312.307	312.367	0.060		
2263	479538.987	3005957.665	Yes	148.662	148.668	0.006		
2266	483644.439	2966751.537	Yes	129.007	129.107	0.100		
2267	426642.094	3067923.672	Yes	146.252	146.444	0.192		
2272	502972.533999998	2989925.159	Yes	183.909	184.018	0.109		
2286	484457.659999999	2983919.109	Yes	102.207	102.218	0.011		
2290	485035.324999999	3021905.31	Yes	156.046	156.211	0.165		
2293	349295.853	3194035.068	Yes	258.875	258.934	0.059		
2300	511591.547	3012694.994	Yes	252.783	252.782	-0.001		
2304	380700.86	3130940.424	Yes	231.979	232.049	0.070		
2304A	379429.959	3133358.882	Yes	235.445	235.416	-0.029		
2305	495113.04	2967285.696	Yes	129.231	129.188	-0.043		
2306	461349.83	3040256.726	Yes	167.694	167.881	0.187		
2307	371766.459	3142881.536	Yes	202.019	202.055	0.036		
2310	469708.891	2980096.055	Yes	107.522	107.498	-0.024		
2311	474703.713000001	3033465.092	Yes	163.937	163.992	0.055		
2313	390473.840000002	3119595.4	Yes	194.861	194.926	0.065		
2314	450975.073	3021403.153	Yes	115.599	115.756	0.157		
2315	500433.893	3030662.181	Yes	250.474	250.417	-0.057		
2318	468162.415	3028505.732	Yes	143.525	143.521	-0.004		
2320	402574.037000001	3108677.774	Yes	190.145	190.257	0.112		
2323	486171.955	2994238.814	Yes	117.63	117.674	0.044		
2329	458354.841	3008686.689	Yes	106.222	106.436	0.214		
2334	508765.93	2975942.362	Yes	180.662	180.726	0.064		

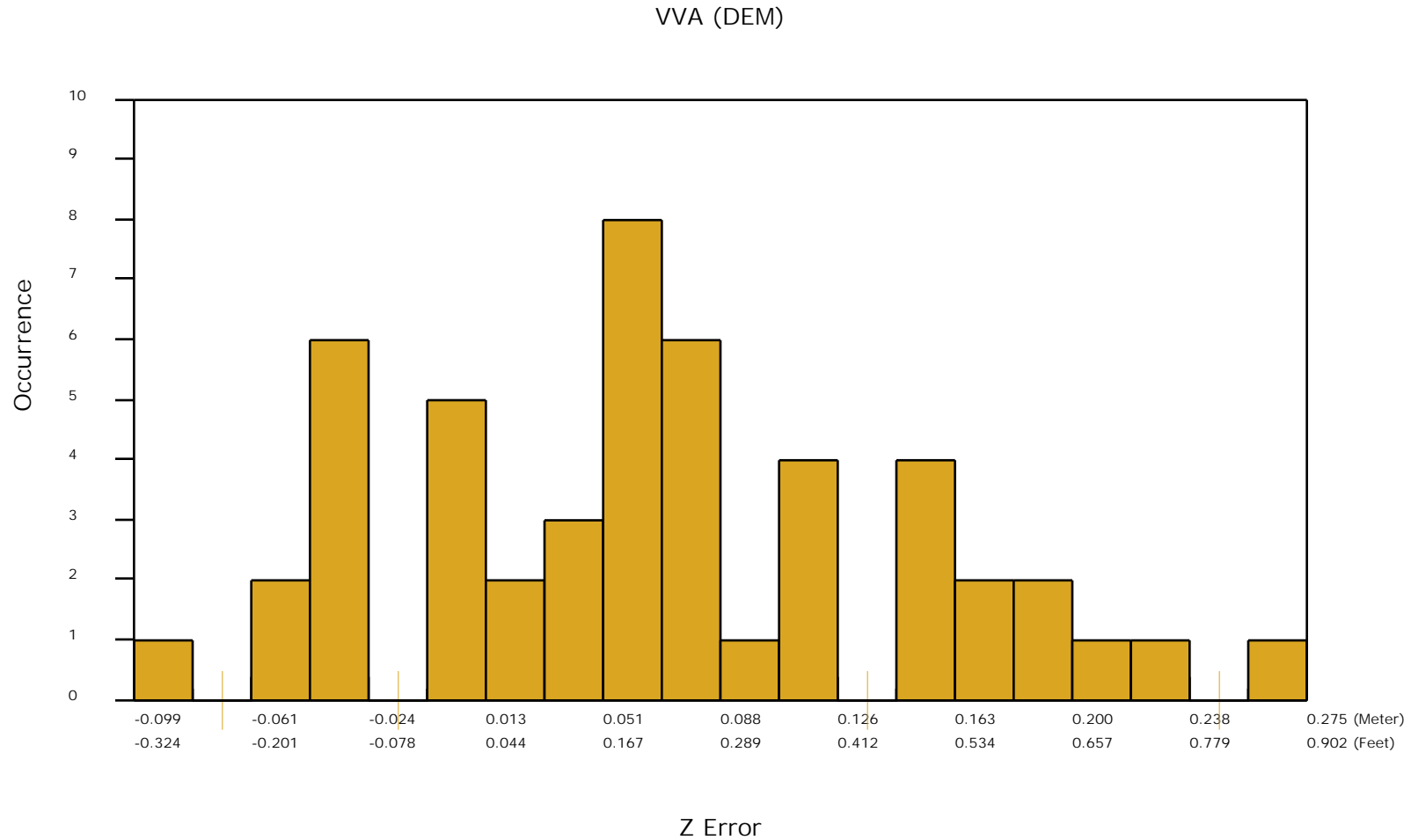
Check Points Vertical Accuracy - continued

ID	X	Y	Coverage	Z	Z From Lidar	Z Error	Description	Comments
2342	500736.614	2993880.066	Yes	149.318	149.279	-0.039		
2345	503002.445999999	3022089.338	Yes	260.664	260.689	0.025		
2348	509340.784	2982726.723	Yes	167.339	167.306	-0.033		
2350	487140.218000001	3012952.109	Yes	158.377	158.532	0.155		
2352	340297.954000001	3211322.015	Yes	264.905	265.052	0.147		
2356	450857.827999999	3045270.133	Yes	127.633	127.714	0.081		
2356B	450862.547	3045215.836	Yes	127.602	127.715	0.113		
2357	444674.053	3058977.097	Yes	164.235	164.292	0.057		
2360	481595.467	2955865.917	Yes	104.878	104.881	0.003		
2361	416992.97	3089742.797	Yes	188.976	189.058	0.082		
2363	314925.226	3258804.316	Yes	352.368	352.491	0.123		
2364	367214.591	3163085.705	Yes	247.027	247.096	0.069		
2367	336425.210999999	3227683.356	Yes	291.459	291.424	-0.035		
2369	490396.084000001	2946265.973	Yes	129.592	129.493	-0.099		
62101	513111.013	2968516.532	Yes	174.727	174.758	0.031		
64100	482322.923	2985901.21	Yes	117.132	117.280	0.148		
64101	482318.929000001	2985883.494	Yes	117.306	117.352	0.046		
64104	496325.379	2977726.369	Yes	138.614	138.675	0.061		
64103	496337.299	2977746.302	Yes	137.891	138.116	0.225		

DPH-11 Report on Absolute Vertical Accuracy - continued

The purpose of this section is to show a frequency distribution chart of the vegetated vertical accuracy (VVA) of the DEM data measured against surveyed ground check points.

[Data Source - Y:\Mapping\Projects\65220171_USGS-TX_West_Texas\Production\Final_Client_Deliverables\Lot6_utm14\point_cloud\tilecls](#)




DPH-11 Report on Absolute Vertical Accuracy - continued

The purpose of this section is to show a graphic of lidar data points colored by intensity with NVA check points rendered "thematically" showing the green and red squares sized by Z error.

[Data Source - Y:\Mapping\Projects\65220171_USGS-TX_West_Texas\Production\Final_Client_Deliverables\Lot6_utm14\point_cloud\tilecls](Y:\Mapping\Projects\65220171_USGS-TX_West_Texas\Production\Final_Client_Deliverables\Lot6_utm14\point_cloud\tilecls)

[Result Path - Y:\Mapping\Projects\65220171_USGS-TX_West_Texas\Admin\OA_QC\Lot6_A\DPH_11\ColorByIntensity_CheckPoints_NVA.jpg](Y:\Mapping\Projects\65220171_USGS-TX_West_Texas\Admin\OA_QC\Lot6_A\DPH_11\ColorByIntensity_CheckPoints_NVA.jpg)



■ Green represents where the lidar surface is above the check point (positive elevation error).

■ Red represents where the lidar surface is below the check point (negative elevation error).


The size of the square symbol represents the absolute value magnitude of error.

DPH-11 Report on Absolute Vertical Accuracy - continued

The purpose of this section is to show a graphic of lidar data points colored by intensity with VVA check points rendered "thematically" showing the green and red squares sized by Z error.

[Data Source - Y:\Mapping\Projects\65220171_USGS-TX_West_Texas\Production\Final_Client_Deliverables\Lot6_utm14\point_cloud\tilecls](Y:\Mapping\Projects\65220171_USGS-TX_West_Texas\Production\Final_Client_Deliverables\Lot6_utm14\point_cloud\tilecls)

[Result Path - Y:\Mapping\Projects\65220171_USGS-TX_West_Texas\Admin\OA_QC\Lot6_A\DPH_11\ColorByIntensity_CheckPoints_VVA.jpg](Y:\Mapping\Projects\65220171_USGS-TX_West_Texas\Admin\OA_QC\Lot6_A\DPH_11\ColorByIntensity_CheckPoints_VVA.jpg)



■ Green represents where a DEM of the lidar surface is above the check point (positive elevation error).

■ Red represents where a DEM of the lidar surface is below the check point (negative elevation error).

The size of the square symbol represents the absolute value magnitude of error.

DPH-12 Report on Use of the LAS Withheld Flag

The USGS Lidar Base Specification Version 1.3 states: "Outliers, blunders, geometrically unreliable points near the extreme edge of the swath, and any other points the data producer deems unusable are to be identified using the withheld bit flag, as defined in LAS specification version 1.4-R13 (ASPRS, 2011). The withheld bit flag is primarily used to denote points identified during preprocessing or through automated postprocessing routines as geometric blunders. Noise points subsequently identified during manual classification and quality assurance/quality control (QA/QC) are typically assigned the appropriate standard LAS classification values for noise—class 7 is used for low noise and class 18 is used for high noise. Noise classes are primarily used to denote points that are valid but not earth-bound (for example, birds) or spurious (for example, artificially induced deviations in elevation at or near land/water interfaces)."

The purpose of this section is to list the presence and quantities of points flagged as Withheld for all lidar data files.

[Data Source - Y:\Mapping\Projects\65220171_USGS-TX_West_Texas\Production\Final_Client_Deliverables\Lot6_utm14\point_cloud\tilecls](Y:\Mapping\Projects\65220171_USGS-TX_West_Texas\Production\Final_Client_Deliverables\Lot6_utm14\point_cloud\tilecls)


Total Withheld points (all classes, all files) 0

DPH-12 Report on Use of the LAS Withheld Flag - continued

The purpose of this section is to show the presence and extent of points flagged as Withheld for all lidar data files.

[Data Source - Y:\Mapping\Projects\65220171_USGS-TX_West_Texas\Production\Final_Client_Deliverables\Lot6_utm14\point_cloud\tilecls](Y:\Mapping\Projects\65220171_USGS-TX_West_Texas\Production\Final_Client_Deliverables\Lot6_utm14\point_cloud\tilecls)

[Result Path - Y:\Mapping\Projects\65220171_USGS-TX_West_Texas\Admin\QA_QC\Lot6_A\DPH_12\Withheld.jpg](Y:\Mapping\Projects\65220171_USGS-TX_West_Texas\Admin\QA_QC\Lot6_A\DPH_12\Withheld.jpg)



DPH-13 Report on Use of the LAS Overlap Flag

The USGS Lidar Base Specification Version 1.3 states: "The LAS specification version 1.4-R13 (ASPRS, 2011) includes a new overlap flag. Although strictly speaking, the term "overlap" would mean all lidar points lying within any overlapping areas of two or more swaths, the overlap bit flag is intended to identify overage points, which are only a subset of overlap points. For more information on the difference between overlap and overage, refer to Figures 4–5 (at the back of the report) and the "Glossary" section. Identification of overage points allows their simple exclusion from subsequent processes where the increased density and elevation variability they introduce is unwanted (that is, DEM generation). For some years, overage points were commonly identified using class 12, precluding other valuable classification (for example, bare-earth, water). The overlap bit flag provides a discrete method to identify overage points while preserving the ability to classify the points in the normal way. Overage points shall be identified using the LAS overlap bit flag in all point data deliverables."

The purpose of this section is to list the presence and quantities of points flagged as Overlap for all lidar data files.

[Data Source - Y:\Mapping\Projects\65220171_USGS-TX_West_Texas\Production\Final_Client_Deliverables\Lot6_utm14\point_cloud\tilecls](Y:\Mapping\Projects\65220171_USGS-TX_West_Texas\Production\Final_Client_Deliverables\Lot6_utm14\point_cloud\tilecls)

Total Overlap points (all classes, all files)


11210349101

DPH-13 Report on Use of the LAS Overlap Flag - continued

The purpose of this section is to show the presence and extent of points flagged as Overlap for all lidar data files.

[Data Source - Y:\Mapping\Projects\65220171_USGS-TX_West_Texas\Production\Final_Client_Deliverables\Lot6_utm14\point_cloud\tilecls](Y:\Mapping\Projects\65220171_USGS-TX_West_Texas\Production\Final_Client_Deliverables\Lot6_utm14\point_cloud\tilecls)

[Result Path - Y:\Mapping\Projects\65220171_USGS-TX_West_Texas\Admin\QA_OC\Lot6_A\DPH_13\Overlap.jpg](Y:\Mapping\Projects\65220171_USGS-TX_West_Texas\Admin\QA_OC\Lot6_A\DPH_13\Overlap.jpg)



DPH-14 Report on Point Classification

The USGS Lidar Base Specification Version 1.3 states: "The minimum classification scheme required for lidar data is listed in Table 5. Additional classes may be required on specific projects. The following requirements apply to point classification: (1) All points not identified as withheld shall be properly classified. (2) No points in the classified LAS deliverable may remain assigned to class 0. Model key points, if calculated, shall be identified using the key point bit flag as defined in LAS specification version 1.4–R13 (ASPRS, 2011). Model key points may, in addition, be identified using class 8 at the discretion of the data producer. No classification code or value may be used to identify overage (overlap) points. All overage (overlap) points shall be identified using the overlap bit flag, as defined in LAS specification version 1.4–R13 (ASPRS, 2011)."

Table 5. Minimum light detection and ranging data classification scheme.

Code	Description
1	Processed, but unclassified
2	Bare earth
7	Low noise
9	Water
17	Bridge deck
18	High noise
20	Ignored ground (typically breakline proximity)
21	Snow (if present and identifiable)
22	Temporal exclusion (typically nonfavored data in intertidal zones)

The purpose of this section is to report total numbers of points for each class within the LAS files.

DPH-14 Report on Point Classification - Class Totals

The purpose of this section is to list the number of points in each classification so that the user can determine if any points exist in unintended classes.

[Data Source - Y:\Mapping\Projects\65220171_USGS-TX_West_Texas\Production\Final_Client_Deliverables\Lot6_utm14\point_cloud\tilecls](#)

Class	Total	MKP	WH	Class	Total	MKP	WH	Class	Total	MKP	WH	Class	Total	MKP	WH
0	00	00	00	64	00	00	00	128	00	00	00	192	00	00	00
1	11,605,029,898	00	00	65	00	00	00	129	00	00	00	193	00	00	00
2	21,495,535,234	00	00	66	00	00	00	130	00	00	00	194	00	00	00
3	00	00	00	67	00	00	00	131	00	00	00	195	00	00	00
4	00	00	00	68	00	00	00	132	00	00	00	196	00	00	00
5	00	00	00	69	00	00	00	133	00	00	00	197	00	00	00
6	00	00	00	70	00	00	00	134	00	00	00	198	00	00	00
7	572,259,092	00	00	71	00	00	00	135	00	00	00	199	00	00	00
8	00	00	00	72	00	00	00	136	00	00	00	200	00	00	00
9	172,327,693	00	00	73	00	00	00	137	00	00	00	201	00	00	00
10	00	00	00	74	00	00	00	138	00	00	00	202	00	00	00
11	00	00	00	75	00	00	00	139	00	00	00	203	00	00	00
12	00	00	00	76	00	00	00	140	00	00	00	204	00	00	00
13	00	00	00	77	00	00	00	141	00	00	00	205	00	00	00
14	00	00	00	78	00	00	00	142	00	00	00	206	00	00	00
15	00	00	00	79	00	00	00	143	00	00	00	207	00	00	00
16	00	00	00	80	00	00	00	144	00	00	00	208	00	00	00
17	2,408,925	00	00	81	00	00	00	145	00	00	00	209	00	00	00
18	150,444,866	00	00	82	00	00	00	146	00	00	00	210	00	00	00
19	00	00	00	83	00	00	00	147	00	00	00	211	00	00	00
20	3,887,994	00	00	84	00	00	00	148	00	00	00	212	00	00	00
21	00	00	00	85	00	00	00	149	00	00	00	213	00	00	00
22	00	00	00	86	00	00	00	150	00	00	00	214	00	00	00
23	00	00	00	87	00	00	00	151	00	00	00	215	00	00	00
24	00	00	00	88	00	00	00	152	00	00	00	216	00	00	00
25	00	00	00	89	00	00	00	153	00	00	00	217	00	00	00
26	00	00	00	90	00	00	00	154	00	00	00	218	00	00	00
27	00	00	00	91	00	00	00	155	00	00	00	219	00	00	00
28	00	00	00	92	00	00	00	156	00	00	00	220	00	00	00
29	00	00	00	93	00	00	00	157	00	00	00	221	00	00	00
30	00	00	00	94	00	00	00	158	00	00	00	222	00	00	00
31	00	00	00	95	00	00	00	159	00	00	00	223	00	00	00
32	00	00	00	96	00	00	00	160	00	00	00	224	00	00	00
33	00	00	00	97	00	00	00	161	00	00	00	225	00	00	00
34	00	00	00	98	00	00	00	162	00	00	00	226	00	00	00
35	00	00	00	99	00	00	00	163	00	00	00	227	00	00	00
36	00	00	00	100	00	00	00	164	00	00	00	228	00	00	00
37	00	00	00	101	00	00	00	165	00	00	00	229	00	00	00
38	00	00	00	102	00	00	00	166	00	00	00	230	00	00	00
39	00	00	00	103	00	00	00	167	00	00	00	231	00	00	00
40	00	00	00	104	00	00	00	168	00	00	00	232	00	00	00
41	00	00	00	105	00	00	00	169	00	00	00	233	00	00	00
42	00	00	00	106	00	00	00	170	00	00	00	234	00	00	00
43	00	00	00	107	00	00	00	171	00	00	00	235	00	00	00
44	00	00	00	108	00	00	00	172	00	00	00	236	00	00	00
45	00	00	00	109	00	00	00	173	00	00	00	237	00	00	00
46	00	00	00	110	00	00	00	174	00	00	00	238	00	00	00
47	00	00	00	111	00	00	00	175	00	00	00	239	00	00	00
48	00	00	00	112	00	00	00	176	00	00	00	240	00	00	00
49	00	00	00	113	00	00	00	177	00	00	00	241	00	00	00
50	00	00	00	114	00	00	00	178	00	00	00	242	00	00	00
51	00	00	00	115	00	00	00	179	00	00	00	243	00	00	00
52	00	00	00	116	00	00	00	180	00	00	00	244	00	00	00
53	00	00	00	117	00	00	00	181	00	00	00	245	00	00	00
54	00	00	00	118	00	00	00	182	00	00	00	246	00	00	00
55	00	00	00	119	00	00	00	183	00	00	00	247	00	00	00
56	00	00	00	120	00	00	00	184	00	00	00	248	00	00	00
57	00	00	00	121	00	00	00	185	00	00	00	249	00	00	00
58	00	00	00	122	00	00	00	186	00	00	00	250	00	00	00
59	00	00	00	123	00	00	00	187	00	00	00	251	00	00	00
60	00	00	00	124	00	00	00	188	00	00	00	252	00	00	00
61	00	00	00	125	00	00	00	189	00	00	00	253	00	00	00
62	00	00	00	126	00	00	00	190	00	00	00	254	00	00	00
63	00	00	00	127	00	00	00	191	00	00	00	255	00	00	00

Bold – point counts in 'Minimum classified point cloud classification scheme' (see table on previous page)

– point counts in Classes beyond the minimum

– disallowed point counts per USGS spec

– not all Class 0 points flagged as Withheld

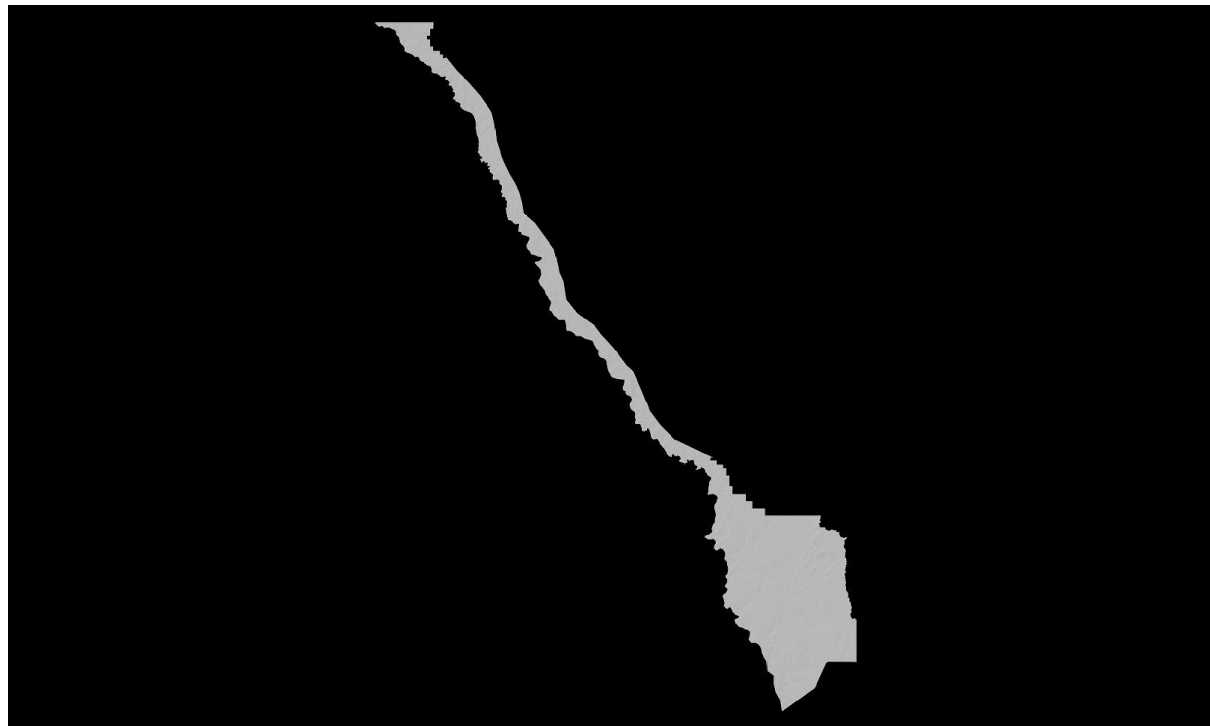
DPH-15 Report on Classification Consistency

The USGS Lidar Base Specification Version 1.3 states: "Point classification is to be consistent across the entire project. Noticeable variations in the character, texture, or quality of the classification between tiles, swaths, lifts, or other non-natural divisions will be cause for rejection of the entire deliverable."

The purpose of this section is to show the bare earth surface hillshade product for classification consistency inspection.

[Data Source - Y:\Mapping\Projects\65220171_USGS-TX_West_Texas\Production\Final_Client_Deliverables\Lot6_utm14\point_cloud\tilecls](Y:\Mapping\Projects\65220171_USGS-TX_West_Texas\Production\Final_Client_Deliverables\Lot6_utm14\point_cloud\tilecls)

[Result Path - Y:\Mapping\Projects\65220171_USGS-TX_West_Texas\Admin\OA_QC\Lot6_A\DPH_15\Hillshade_SingleFile.jp2](Y:\Mapping\Projects\65220171_USGS-TX_West_Texas\Admin\OA_QC\Lot6_A\DPH_15\Hillshade_SingleFile.jp2)



DPH-16 Report on Tiles

The USGS Lidar Base Specification Version 1.3 states: "A single nonoverlapping project tiling scheme will be established and agreed upon by the data producer and the USGS–NGP before collection. This scheme will be used for all tiled deliverables: The tiling scheme shall use the same coordinate reference system and units as the data. The tile size shall be an integer multiple of the cell size for raster deliverables. The tiles shall be indexed in x and y to an integer multiple of the x and y dimensions of the tile. The tiled deliverables shall edge-match seamlessly and without gaps. The tiled deliverables shall conform to the project tiling scheme without added overlap."

The purpose of this section is to report on the unallowed presence of overlap in the project tile scheme.

[Data Source: Y:\Mapping\Projects\65220171_USGS-TX_West_Texas\Production\Final_Client_Deliverables\Lot6_utm14\metadata\shapefiles\TX_WestTexas_Lot6_tiles_3411total_u14.shp](#)

Units: Meter

Tile	Approx. Width	Approx. Height	Overlap
14RKT895625	1500.000	1500.000	False
14RKT910610	1500.000	1500.000	False
14RKT910625	1500.000	1500.000	False
14RKT925610	1500.000	1500.000	False
14RKT925625	1500.000	1500.000	False
14RKT940610	1500.000	1500.000	False
14RKT940625	1500.000	1500.000	False
14RKT955610	1500.000	1500.000	False
14RKT955625	1500.000	1500.000	False
14RKT970610	1500.000	1500.000	False
14RKT970625	1500.000	1500.000	False
14RKT985595	1500.000	1500.000	False
14RKT985610	1500.000	1500.000	False
14RKT985625	1500.000	1500.000	False
14RLS390980	1500.000	1500.000	False
14RLS405980	1500.000	1500.000	False
14RLS420965	1500.000	1500.000	False
14RLS420980	1500.000	1500.000	False
14RLS435935	1500.000	1500.000	False
14RLS435950	1500.000	1500.000	False
14RLS435965	1500.000	1500.000	False
14RLS435980	1500.000	1500.000	False
14RLS450890	1500.000	1500.000	False
14RLS450905	1500.000	1500.000	False
14RLS450920	1500.000	1500.000	False
14RLS450935	1500.000	1500.000	False
14RLS450950	1500.000	1500.000	False
14RLS450965	1500.000	1500.000	False
14RLS450980	1500.000	1500.000	False
14RLS465890	1500.000	1500.000	False
14RLS465905	1500.000	1500.000	False
14RLS465920	1500.000	1500.000	False
14RLS465935	1500.000	1500.000	False
14RLS465950	1500.000	1500.000	False
14RLS465965	1500.000	1500.000	False

DPH-16 Report on Tiles - continued

<u>Tile</u>	<u>Approx. Width</u>	<u>Approx. Height</u>	<u>Overlap</u>
14RLS465980	1500.000	1500.000	False
14RLS480875	1500.000	1500.000	False
14RLS480890	1500.000	1500.000	False
14RLS480905	1500.000	1500.000	False
14RLS480920	1500.000	1500.000	False
14RLS480935	1500.000	1500.000	False
14RLS480950	1500.000	1500.000	False
14RLS480965	1500.000	1500.000	False
14RLS480980	1500.000	1500.000	False
14RLS495815	1500.000	1500.000	False
14RLS495830	1500.000	1500.000	False
14RLS495845	1500.000	1500.000	False
14RLS495860	1500.000	1500.000	False
14RLS495875	1500.000	1500.000	False
14RLS495890	1500.000	1500.000	False
14RLS495905	1500.000	1500.000	False
14RLS495920	1500.000	1500.000	False
14RLS495935	1500.000	1500.000	False
14RLS495950	1500.000	1500.000	False
14RLS495965	1500.000	1500.000	False
14RLS495980	1500.000	1500.000	False
14RLS510740	1500.000	1500.000	False
14RLS510755	1500.000	1500.000	False
14RLS510800	1500.000	1500.000	False
14RLS510815	1500.000	1500.000	False
14RLS510830	1500.000	1500.000	False
14RLS510845	1500.000	1500.000	False
14RLS510860	1500.000	1500.000	False
14RLS510875	1500.000	1500.000	False
14RLS510890	1500.000	1500.000	False
14RLS510905	1500.000	1500.000	False
14RLS510920	1500.000	1500.000	False
14RLS510935	1500.000	1500.000	False
14RLS510950	1500.000	1500.000	False
14RLS510965	1500.000	1500.000	False
14RLS510980	1500.000	1500.000	False
14RLS525695	1500.000	1500.000	False
14RLS525710	1500.000	1500.000	False
14RLS525725	1500.000	1500.000	False
14RLS525740	1500.000	1500.000	False
14RLS525755	1500.000	1500.000	False
14RLS525770	1500.000	1500.000	False
14RLS525785	1500.000	1500.000	False
14RLS525800	1500.000	1500.000	False
14RLS525815	1500.000	1500.000	False
14RLS525830	1500.000	1500.000	False
14RLS525845	1500.000	1500.000	False
14RLS525860	1500.000	1500.000	False

DPH-16 Report on Tiles - continued

<u>Tile</u>	<u>Approx. Width</u>	<u>Approx. Height</u>	<u>Overlap</u>
14RLS525875	1500.000	1500.000	False
14RLS525890	1500.000	1500.000	False
14RLS525905	1500.000	1500.000	False
14RLS525920	1500.000	1500.000	False
14RLS525935	1500.000	1500.000	False
14RLS525950	1500.000	1500.000	False
14RLS540695	1500.000	1500.000	False
14RLS540710	1500.000	1500.000	False
14RLS540725	1500.000	1500.000	False
14RLS540740	1500.000	1500.000	False
14RLS540755	1500.000	1500.000	False
14RLS540770	1500.000	1500.000	False
14RLS540785	1500.000	1500.000	False
14RLS540800	1500.000	1500.000	False
14RLS540815	1500.000	1500.000	False
14RLS540830	1500.000	1500.000	False
14RLS540845	1500.000	1500.000	False
14RLS540860	1500.000	1500.000	False
14RLS540875	1500.000	1500.000	False
14RLS540890	1500.000	1500.000	False
14RLS540905	1500.000	1500.000	False
14RLS540920	1500.000	1500.000	False
14RLS555680	1500.000	1500.000	False
14RLS555695	1500.000	1500.000	False
14RLS555710	1500.000	1500.000	False
14RLS555725	1500.000	1500.000	False
14RLS555740	1500.000	1500.000	False
14RLS555755	1500.000	1500.000	False
14RLS555770	1500.000	1500.000	False
14RLS555785	1500.000	1500.000	False
14RLS555800	1500.000	1500.000	False
14RLS555815	1500.000	1500.000	False
14RLS555830	1500.000	1500.000	False
14RLS555845	1500.000	1500.000	False
14RLS555860	1500.000	1500.000	False
14RLS555875	1500.000	1500.000	False
14RLS555890	1500.000	1500.000	False
14RLS555905	1500.000	1500.000	False
14RLS570650	1500.000	1500.000	False
14RLS570665	1500.000	1500.000	False
14RLS570680	1500.000	1500.000	False
14RLS570695	1500.000	1500.000	False
14RLS570710	1500.000	1500.000	False
14RLS570725	1500.000	1500.000	False
14RLS570740	1500.000	1500.000	False
14RLS570755	1500.000	1500.000	False
14RLS570770	1500.000	1500.000	False
14RLS570785	1500.000	1500.000	False

DPH-16 Report on Tiles - continued

<u>Tile</u>	<u>Approx. Width</u>	<u>Approx. Height</u>	<u>Overlap</u>
14RLS570800	1500.000	1500.000	False
14RLS570815	1500.000	1500.000	False
14RLS570830	1500.000	1500.000	False
14RLS570845	1500.000	1500.000	False
14RLS570860	1500.000	1500.000	False
14RLS570875	1500.000	1500.000	False
14RLS585635	1500.000	1500.000	False
14RLS585650	1500.000	1500.000	False
14RLS585665	1500.000	1500.000	False
14RLS585680	1500.000	1500.000	False
14RLS585695	1500.000	1500.000	False
14RLS585710	1500.000	1500.000	False
14RLS585725	1500.000	1500.000	False
14RLS585740	1500.000	1500.000	False
14RLS585755	1500.000	1500.000	False
14RLS585770	1500.000	1500.000	False
14RLS585785	1500.000	1500.000	False
14RLS585800	1500.000	1500.000	False
14RLS585815	1500.000	1500.000	False
14RLS585830	1500.000	1500.000	False
14RLS585845	1500.000	1500.000	False
14RLS600635	1500.000	1500.000	False
14RLS600650	1500.000	1500.000	False
14RLS600665	1500.000	1500.000	False
14RLS600680	1500.000	1500.000	False
14RLS600695	1500.000	1500.000	False
14RLS600710	1500.000	1500.000	False
14RLS600725	1500.000	1500.000	False
14RLS600740	1500.000	1500.000	False
14RLS600755	1500.000	1500.000	False
14RLS600770	1500.000	1500.000	False
14RLS600785	1500.000	1500.000	False
14RLS600800	1500.000	1500.000	False
14RLS615560	1500.000	1500.000	False
14RLS615575	1500.000	1500.000	False
14RLS615590	1500.000	1500.000	False
14RLS615605	1500.000	1500.000	False
14RLS615620	1500.000	1500.000	False
14RLS615635	1500.000	1500.000	False
14RLS615650	1500.000	1500.000	False
14RLS615665	1500.000	1500.000	False
14RLS615680	1500.000	1500.000	False
14RLS615695	1500.000	1500.000	False
14RLS615710	1500.000	1500.000	False
14RLS615725	1500.000	1500.000	False
14RLS630545	1500.000	1500.000	False
14RLS630560	1500.000	1500.000	False
14RLS630575	1500.000	1500.000	False

DPH-16 Report on Tiles - continued

<u>Tile</u>	<u>Approx. Width</u>	<u>Approx. Height</u>	<u>Overlap</u>
14RLS630590	1500.000	1500.000	False
14RLS630605	1500.000	1500.000	False
14RLS630620	1500.000	1500.000	False
14RLS630635	1500.000	1500.000	False
14RLS630650	1500.000	1500.000	False
14RLS630665	1500.000	1500.000	False
14RLS630680	1500.000	1500.000	False
14RLS630695	1500.000	1500.000	False
14RLS630710	1500.000	1500.000	False
14RLS630725	1500.000	1500.000	False
14RLS645500	1500.000	1500.000	False
14RLS645530	1500.000	1500.000	False
14RLS645545	1500.000	1500.000	False
14RLS645560	1500.000	1500.000	False
14RLS645575	1500.000	1500.000	False
14RLS645590	1500.000	1500.000	False
14RLS645605	1500.000	1500.000	False
14RLS645620	1500.000	1500.000	False
14RLS645635	1500.000	1500.000	False
14RLS645650	1500.000	1500.000	False
14RLS645665	1500.000	1500.000	False
14RLS645680	1500.000	1500.000	False
14RLS645695	1500.000	1500.000	False
14RLS645710	1500.000	1500.000	False
14RLS660485	1500.000	1500.000	False
14RLS660500	1500.000	1500.000	False
14RLS660515	1500.000	1500.000	False
14RLS660530	1500.000	1500.000	False
14RLS660545	1500.000	1500.000	False
14RLS660560	1500.000	1500.000	False
14RLS660575	1500.000	1500.000	False
14RLS660590	1500.000	1500.000	False
14RLS660605	1500.000	1500.000	False
14RLS660620	1500.000	1500.000	False
14RLS660635	1500.000	1500.000	False
14RLS660650	1500.000	1500.000	False
14RLS660665	1500.000	1500.000	False
14RLS660680	1500.000	1500.000	False
14RLS660695	1500.000	1500.000	False
14RLS675395	1500.000	1500.000	False
14RLS675410	1500.000	1500.000	False
14RLS675425	1500.000	1500.000	False
14RLS675440	1500.000	1500.000	False
14RLS675455	1500.000	1500.000	False
14RLS675470	1500.000	1500.000	False
14RLS675485	1500.000	1500.000	False
14RLS675500	1500.000	1500.000	False
14RLS675515	1500.000	1500.000	False

DPH-16 Report on Tiles - continued

<u>Tile</u>	<u>Approx. Width</u>	<u>Approx. Height</u>	<u>Overlap</u>
14RLS675530	1500.000	1500.000	False
14RLS675545	1500.000	1500.000	False
14RLS675560	1500.000	1500.000	False
14RLS675575	1500.000	1500.000	False
14RLS675590	1500.000	1500.000	False
14RLS675605	1500.000	1500.000	False
14RLS675620	1500.000	1500.000	False
14RLS675635	1500.000	1500.000	False
14RLS675650	1500.000	1500.000	False
14RLS675665	1500.000	1500.000	False
14RLS690380	1500.000	1500.000	False
14RLS690395	1500.000	1500.000	False
14RLS690410	1500.000	1500.000	False
14RLS690425	1500.000	1500.000	False
14RLS690440	1500.000	1500.000	False
14RLS690455	1500.000	1500.000	False
14RLS690470	1500.000	1500.000	False
14RLS690485	1500.000	1500.000	False
14RLS690500	1500.000	1500.000	False
14RLS690515	1500.000	1500.000	False
14RLS690530	1500.000	1500.000	False
14RLS690545	1500.000	1500.000	False
14RLS690560	1500.000	1500.000	False
14RLS690575	1500.000	1500.000	False
14RLS690590	1500.000	1500.000	False
14RLS690605	1500.000	1500.000	False
14RLS690620	1500.000	1500.000	False
14RLS690635	1500.000	1500.000	False
14RLS690650	1500.000	1500.000	False
14RLS705335	1500.000	1500.000	False
14RLS705350	1500.000	1500.000	False
14RLS705365	1500.000	1500.000	False
14RLS705380	1500.000	1500.000	False
14RLS705395	1500.000	1500.000	False
14RLS705410	1500.000	1500.000	False
14RLS705425	1500.000	1500.000	False
14RLS705440	1500.000	1500.000	False
14RLS705455	1500.000	1500.000	False
14RLS705470	1500.000	1500.000	False
14RLS705485	1500.000	1500.000	False
14RLS705500	1500.000	1500.000	False
14RLS705515	1500.000	1500.000	False
14RLS705530	1500.000	1500.000	False
14RLS705545	1500.000	1500.000	False
14RLS705560	1500.000	1500.000	False
14RLS705575	1500.000	1500.000	False
14RLS705590	1500.000	1500.000	False
14RLS705605	1500.000	1500.000	False

DPH-16 Report on Tiles - continued

<u>Tile</u>	<u>Approx. Width</u>	<u>Approx. Height</u>	<u>Overlap</u>
14RLS705620	1500.000	1500.000	False
14RLS705635	1500.000	1500.000	False
14RLS720275	1500.000	1500.000	False
14RLS720290	1500.000	1500.000	False
14RLS720305	1500.000	1500.000	False
14RLS720320	1500.000	1500.000	False
14RLS720335	1500.000	1500.000	False
14RLS720350	1500.000	1500.000	False
14RLS720365	1500.000	1500.000	False
14RLS720380	1500.000	1500.000	False
14RLS720395	1500.000	1500.000	False
14RLS720410	1500.000	1500.000	False
14RLS720425	1500.000	1500.000	False
14RLS720440	1500.000	1500.000	False
14RLS720455	1500.000	1500.000	False
14RLS720470	1500.000	1500.000	False
14RLS720485	1500.000	1500.000	False
14RLS720500	1500.000	1500.000	False
14RLS720515	1500.000	1500.000	False
14RLS720530	1500.000	1500.000	False
14RLS720545	1500.000	1500.000	False
14RLS720560	1500.000	1500.000	False
14RLS720575	1500.000	1500.000	False
14RLS720590	1500.000	1500.000	False
14RLS720605	1500.000	1500.000	False
14RLS735260	1500.000	1500.000	False
14RLS735275	1500.000	1500.000	False
14RLS735290	1500.000	1500.000	False
14RLS735305	1500.000	1500.000	False
14RLS735320	1500.000	1500.000	False
14RLS735335	1500.000	1500.000	False
14RLS735350	1500.000	1500.000	False
14RLS735365	1500.000	1500.000	False
14RLS735380	1500.000	1500.000	False
14RLS735395	1500.000	1500.000	False
14RLS735410	1500.000	1500.000	False
14RLS735425	1500.000	1500.000	False
14RLS735440	1500.000	1500.000	False
14RLS735455	1500.000	1500.000	False
14RLS735470	1500.000	1500.000	False
14RLS735485	1500.000	1500.000	False
14RLS735500	1500.000	1500.000	False
14RLS735515	1500.000	1500.000	False
14RLS735530	1500.000	1500.000	False
14RLS735545	1500.000	1500.000	False
14RLS735560	1500.000	1500.000	False
14RLS735575	1500.000	1500.000	False
14RLS735590	1500.000	1500.000	False

DPH-16 Report on Tiles - continued

<u>Tile</u>	<u>Approx. Width</u>	<u>Approx. Height</u>	<u>Overlap</u>
14RLS750230	1500.000	1500.000	False
14RLS750245	1500.000	1500.000	False
14RLS750260	1500.000	1500.000	False
14RLS750275	1500.000	1500.000	False
14RLS750290	1500.000	1500.000	False
14RLS750305	1500.000	1500.000	False
14RLS750320	1500.000	1500.000	False
14RLS750335	1500.000	1500.000	False
14RLS750350	1500.000	1500.000	False
14RLS750365	1500.000	1500.000	False
14RLS750380	1500.000	1500.000	False
14RLS750395	1500.000	1500.000	False
14RLS750410	1500.000	1500.000	False
14RLS750425	1500.000	1500.000	False
14RLS750440	1500.000	1500.000	False
14RLS750455	1500.000	1500.000	False
14RLS750470	1500.000	1500.000	False
14RLS750485	1500.000	1500.000	False
14RLS750500	1500.000	1500.000	False
14RLS750515	1500.000	1500.000	False
14RLS750530	1500.000	1500.000	False
14RLS750545	1500.000	1500.000	False
14RLS750560	1500.000	1500.000	False
14RLS750575	1500.000	1500.000	False
14RLS765230	1500.000	1500.000	False
14RLS765245	1500.000	1500.000	False
14RLS765260	1500.000	1500.000	False
14RLS765275	1500.000	1500.000	False
14RLS765290	1500.000	1500.000	False
14RLS765305	1500.000	1500.000	False
14RLS765320	1500.000	1500.000	False
14RLS765335	1500.000	1500.000	False
14RLS765350	1500.000	1500.000	False
14RLS765365	1500.000	1500.000	False
14RLS765380	1500.000	1500.000	False
14RLS765395	1500.000	1500.000	False
14RLS765410	1500.000	1500.000	False
14RLS765425	1500.000	1500.000	False
14RLS765440	1500.000	1500.000	False
14RLS765455	1500.000	1500.000	False
14RLS765470	1500.000	1500.000	False
14RLS765485	1500.000	1500.000	False
14RLS765500	1500.000	1500.000	False
14RLS765515	1500.000	1500.000	False
14RLS780230	1500.000	1500.000	False
14RLS780245	1500.000	1500.000	False
14RLS780260	1500.000	1500.000	False
14RLS780275	1500.000	1500.000	False

DPH-16 Report on Tiles - continued

<u>Tile</u>	<u>Approx. Width</u>	<u>Approx. Height</u>	<u>Overlap</u>
14RLS780290	1500.000	1500.000	False
14RLS780305	1500.000	1500.000	False
14RLS780320	1500.000	1500.000	False
14RLS780335	1500.000	1500.000	False
14RLS780350	1500.000	1500.000	False
14RLS780365	1500.000	1500.000	False
14RLS780380	1500.000	1500.000	False
14RLS780395	1500.000	1500.000	False
14RLS780410	1500.000	1500.000	False
14RLS780425	1500.000	1500.000	False
14RLS780440	1500.000	1500.000	False
14RLS780455	1500.000	1500.000	False
14RLS795185	1500.000	1500.000	False
14RLS795200	1500.000	1500.000	False
14RLS795215	1500.000	1500.000	False
14RLS795230	1500.000	1500.000	False
14RLS795245	1500.000	1500.000	False
14RLS795260	1500.000	1500.000	False
14RLS795275	1500.000	1500.000	False
14RLS795290	1500.000	1500.000	False
14RLS795305	1500.000	1500.000	False
14RLS795320	1500.000	1500.000	False
14RLS795335	1500.000	1500.000	False
14RLS795350	1500.000	1500.000	False
14RLS795365	1500.000	1500.000	False
14RLS795380	1500.000	1500.000	False
14RLS795395	1500.000	1500.000	False
14RLS795410	1500.000	1500.000	False
14RLS795425	1500.000	1500.000	False
14RLS810185	1500.000	1500.000	False
14RLS810200	1500.000	1500.000	False
14RLS810215	1500.000	1500.000	False
14RLS810230	1500.000	1500.000	False
14RLS810245	1500.000	1500.000	False
14RLS810260	1500.000	1500.000	False
14RLS810275	1500.000	1500.000	False
14RLS810290	1500.000	1500.000	False
14RLS810305	1500.000	1500.000	False
14RLS810320	1500.000	1500.000	False
14RLS810335	1500.000	1500.000	False
14RLS825170	1500.000	1500.000	False
14RLS825185	1500.000	1500.000	False
14RLS825200	1500.000	1500.000	False
14RLS825215	1500.000	1500.000	False
14RLS825230	1500.000	1500.000	False
14RLS825245	1500.000	1500.000	False
14RLS825260	1500.000	1500.000	False
14RLS825275	1500.000	1500.000	False

DPH-16 Report on Tiles - continued

<u>Tile</u>	<u>Approx. Width</u>	<u>Approx. Height</u>	<u>Overlap</u>
14RLS825290	1500.000	1500.000	False
14RLS825305	1500.000	1500.000	False
14RLS840155	1500.000	1500.000	False
14RLS840170	1500.000	1500.000	False
14RLS840185	1500.000	1500.000	False
14RLS840200	1500.000	1500.000	False
14RLS840215	1500.000	1500.000	False
14RLS840230	1500.000	1500.000	False
14RLS840245	1500.000	1500.000	False
14RLS840260	1500.000	1500.000	False
14RLS840275	1500.000	1500.000	False
14RLS840290	1500.000	1500.000	False
14RLS855155	1500.000	1500.000	False
14RLS855170	1500.000	1500.000	False
14RLS855185	1500.000	1500.000	False
14RLS855200	1500.000	1500.000	False
14RLS855215	1500.000	1500.000	False
14RLS855230	1500.000	1500.000	False
14RLS855245	1500.000	1500.000	False
14RLS855260	1500.000	1500.000	False
14RLS855275	1500.000	1500.000	False
14RLS870155	1500.000	1500.000	False
14RLS870170	1500.000	1500.000	False
14RLS870185	1500.000	1500.000	False
14RLS870200	1500.000	1500.000	False
14RLS870215	1500.000	1500.000	False
14RLS870230	1500.000	1500.000	False
14RLS870245	1500.000	1500.000	False
14RLS870260	1500.000	1500.000	False
14RLS885140	1500.000	1500.000	False
14RLS885155	1500.000	1500.000	False
14RLS885170	1500.000	1500.000	False
14RLS885185	1500.000	1500.000	False
14RLS885200	1500.000	1500.000	False
14RLS885215	1500.000	1500.000	False
14RLS885230	1500.000	1500.000	False
14RLS885245	1500.000	1500.000	False
14RLS900140	1500.000	1500.000	False
14RLS900155	1500.000	1500.000	False
14RLS900170	1500.000	1500.000	False
14RLS900185	1500.000	1500.000	False
14RLS900200	1500.000	1500.000	False
14RLS900215	1500.000	1500.000	False
14RLS900230	1500.000	1500.000	False
14RLS915125	1500.000	1500.000	False
14RLS915140	1500.000	1500.000	False
14RLS915155	1500.000	1500.000	False
14RLS915170	1500.000	1500.000	False

DPH-16 Report on Tiles - continued

<u>Tile</u>	<u>Approx. Width</u>	<u>Approx. Height</u>	<u>Overlap</u>
14RLS915185	1500.000	1500.000	False
14RLS915200	1500.000	1500.000	False
14RLS915215	1500.000	1500.000	False
14RLS915230	1500.000	1500.000	False
14RLS930110	1500.000	1500.000	False
14RLS930125	1500.000	1500.000	False
14RLS930140	1500.000	1500.000	False
14RLS930155	1500.000	1500.000	False
14RLS930170	1500.000	1500.000	False
14RLS930185	1500.000	1500.000	False
14RLS930200	1500.000	1500.000	False
14RLS930215	1500.000	1500.000	False
14RLS945080	1500.000	1500.000	False
14RLS945095	1500.000	1500.000	False
14RLS945110	1500.000	1500.000	False
14RLS945125	1500.000	1500.000	False
14RLS945140	1500.000	1500.000	False
14RLS945155	1500.000	1500.000	False
14RLS945170	1500.000	1500.000	False
14RLS945185	1500.000	1500.000	False
14RLS945200	1500.000	1500.000	False
14RLS960050	1500.000	1500.000	False
14RLS960065	1500.000	1500.000	False
14RLS960080	1500.000	1500.000	False
14RLS960095	1500.000	1500.000	False
14RLS960110	1500.000	1500.000	False
14RLS960125	1500.000	1500.000	False
14RLS960140	1500.000	1500.000	False
14RLS960155	1500.000	1500.000	False
14RLS960170	1500.000	1500.000	False
14RLS960185	1500.000	1500.000	False
14RLS975050	1500.000	1500.000	False
14RLS975065	1500.000	1500.000	False
14RLS975080	1500.000	1500.000	False
14RLS975095	1500.000	1500.000	False
14RLS975110	1500.000	1500.000	False
14RLS975125	1500.000	1500.000	False
14RLS975140	1500.000	1500.000	False
14RLS975155	1500.000	1500.000	False
14RLS975170	1500.000	1500.000	False
14RLS990005	1500.000	1500.000	False
14RLS990020	1500.000	1500.000	False
14RLS990035	1500.000	1500.000	False
14RLS990050	1500.000	1500.000	False
14RLS990065	1500.000	1500.000	False
14RLS990080	1500.000	1500.000	False
14RLS990095	1500.000	1500.000	False
14RLS990110	1500.000	1500.000	False

DPH-16 Report on Tiles - continued

<u>Tile</u>	<u>Approx. Width</u>	<u>Approx. Height</u>	<u>Overlap</u>
14RLS990125	1500.000	1500.000	False
14RLS990140	1500.000	1500.000	False
14RLS990155	1500.000	1500.000	False
14RLT000565	1500.000	1500.000	False
14RLT000580	1500.000	1500.000	False
14RLT000595	1500.000	1500.000	False
14RLT000610	1500.000	1500.000	False
14RLT000625	1500.000	1500.000	False
14RLT015535	1500.000	1500.000	False
14RLT015550	1500.000	1500.000	False
14RLT015565	1500.000	1500.000	False
14RLT015580	1500.000	1500.000	False
14RLT015595	1500.000	1500.000	False
14RLT015610	1500.000	1500.000	False
14RLT015625	1500.000	1500.000	False
14RLT030505	1500.000	1500.000	False
14RLT030520	1500.000	1500.000	False
14RLT030535	1500.000	1500.000	False
14RLT030550	1500.000	1500.000	False
14RLT030565	1500.000	1500.000	False
14RLT030580	1500.000	1500.000	False
14RLT030595	1500.000	1500.000	False
14RLT030610	1500.000	1500.000	False
14RLT030625	1500.000	1500.000	False
14RLT045490	1500.000	1500.000	False
14RLT045505	1500.000	1500.000	False
14RLT045520	1500.000	1500.000	False
14RLT045535	1500.000	1500.000	False
14RLT045550	1500.000	1500.000	False
14RLT045565	1500.000	1500.000	False
14RLT045580	1500.000	1500.000	False
14RLT045595	1500.000	1500.000	False
14RLT045610	1500.000	1500.000	False
14RLT045625	1500.000	1500.000	False
14RLT060490	1500.000	1500.000	False
14RLT060505	1500.000	1500.000	False
14RLT060520	1500.000	1500.000	False
14RLT060535	1500.000	1500.000	False
14RLT060550	1500.000	1500.000	False
14RLT060565	1500.000	1500.000	False
14RLT060580	1500.000	1500.000	False
14RLT060595	1500.000	1500.000	False
14RLT060610	1500.000	1500.000	False
14RLT060625	1500.000	1500.000	False
14RLT075475	1500.000	1500.000	False
14RLT075490	1500.000	1500.000	False
14RLT075505	1500.000	1500.000	False
14RLT075520	1500.000	1500.000	False

DPH-16 Report on Tiles - continued

<u>Tile</u>	<u>Approx. Width</u>	<u>Approx. Height</u>	<u>Overlap</u>
14RLT075535	1500.000	1500.000	False
14RLT075550	1500.000	1500.000	False
14RLT075565	1500.000	1500.000	False
14RLT075580	1500.000	1500.000	False
14RLT075595	1500.000	1500.000	False
14RLT075610	1500.000	1500.000	False
14RLT075625	1500.000	1500.000	False
14RLT090475	1500.000	1500.000	False
14RLT090490	1500.000	1500.000	False
14RLT090505	1500.000	1500.000	False
14RLT090520	1500.000	1500.000	False
14RLT090535	1500.000	1500.000	False
14RLT090550	1500.000	1500.000	False
14RLT090565	1500.000	1500.000	False
14RLT090580	1500.000	1500.000	False
14RLT090595	1500.000	1500.000	False
14RLT090610	1500.000	1500.000	False
14RLT090625	1500.000	1500.000	False
14RLT105460	1500.000	1500.000	False
14RLT105475	1500.000	1500.000	False
14RLT105490	1500.000	1500.000	False
14RLT105505	1500.000	1500.000	False
14RLT105520	1500.000	1500.000	False
14RLT105535	1500.000	1500.000	False
14RLT105550	1500.000	1500.000	False
14RLT105565	1500.000	1500.000	False
14RLT105580	1500.000	1500.000	False
14RLT105595	1500.000	1500.000	False
14RLT105610	1500.000	1500.000	False
14RLT105625	1500.000	1500.000	False
14RLT120445	1500.000	1500.000	False
14RLT120460	1500.000	1500.000	False
14RLT120475	1500.000	1500.000	False
14RLT120490	1500.000	1500.000	False
14RLT120505	1500.000	1500.000	False
14RLT120520	1500.000	1500.000	False
14RLT120535	1500.000	1500.000	False
14RLT120550	1500.000	1500.000	False
14RLT120565	1500.000	1500.000	False
14RLT120580	1500.000	1500.000	False
14RLT120595	1500.000	1500.000	False
14RLT120610	1500.000	1500.000	False
14RLT120625	1500.000	1500.000	False
14RLT135430	1500.000	1500.000	False
14RLT135445	1500.000	1500.000	False
14RLT135460	1500.000	1500.000	False
14RLT135475	1500.000	1500.000	False
14RLT135490	1500.000	1500.000	False

DPH-16 Report on Tiles - continued

<u>Tile</u>	<u>Approx. Width</u>	<u>Approx. Height</u>	<u>Overlap</u>
14RLT135505	1500.000	1500.000	False
14RLT135520	1500.000	1500.000	False
14RLT135535	1500.000	1500.000	False
14RLT135550	1500.000	1500.000	False
14RLT135565	1500.000	1500.000	False
14RLT135580	1500.000	1500.000	False
14RLT135595	1500.000	1500.000	False
14RLT135610	1500.000	1500.000	False
14RLT135625	1500.000	1500.000	False
14RLT150430	1500.000	1500.000	False
14RLT150445	1500.000	1500.000	False
14RLT150460	1500.000	1500.000	False
14RLT150475	1500.000	1500.000	False
14RLT150490	1500.000	1500.000	False
14RLT150505	1500.000	1500.000	False
14RLT150520	1500.000	1500.000	False
14RLT150535	1500.000	1500.000	False
14RLT150550	1500.000	1500.000	False
14RLT150565	1500.000	1500.000	False
14RLT150580	1500.000	1500.000	False
14RLT150595	1500.000	1500.000	False
14RLT150610	1500.000	1500.000	False
14RLT150625	1500.000	1500.000	False
14RLT165400	1500.000	1500.000	False
14RLT165415	1500.000	1500.000	False
14RLT165430	1500.000	1500.000	False
14RLT165445	1500.000	1500.000	False
14RLT165460	1500.000	1500.000	False
14RLT165475	1500.000	1500.000	False
14RLT165490	1500.000	1500.000	False
14RLT165505	1500.000	1500.000	False
14RLT165520	1500.000	1500.000	False
14RLT165535	1500.000	1500.000	False
14RLT165550	1500.000	1500.000	False
14RLT165565	1500.000	1500.000	False
14RLT165580	1500.000	1500.000	False
14RLT165595	1500.000	1500.000	False
14RLT165610	1500.000	1500.000	False
14RLT165625	1500.000	1500.000	False
14RLT180385	1500.000	1500.000	False
14RLT180400	1500.000	1500.000	False
14RLT180415	1500.000	1500.000	False
14RLT180430	1500.000	1500.000	False
14RLT180445	1500.000	1500.000	False
14RLT180460	1500.000	1500.000	False
14RLT180475	1500.000	1500.000	False
14RLT180490	1500.000	1500.000	False
14RLT180505	1500.000	1500.000	False

DPH-16 Report on Tiles - continued

<u>Tile</u>	<u>Approx. Width</u>	<u>Approx. Height</u>	<u>Overlap</u>
14RLT180520	1500.000	1500.000	False
14RLT180610	1500.000	1500.000	False
14RLT180625	1500.000	1500.000	False
14RLT195385	1500.000	1500.000	False
14RLT195400	1500.000	1500.000	False
14RLT195415	1500.000	1500.000	False
14RLT195430	1500.000	1500.000	False
14RLT195445	1500.000	1500.000	False
14RLT195460	1500.000	1500.000	False
14RLT195475	1500.000	1500.000	False
14RLT195490	1500.000	1500.000	False
14RLT195505	1500.000	1500.000	False
14RLT210370	1500.000	1500.000	False
14RLT210385	1500.000	1500.000	False
14RLT210400	1500.000	1500.000	False
14RLT210415	1500.000	1500.000	False
14RLT210430	1500.000	1500.000	False
14RLT210445	1500.000	1500.000	False
14RLT210460	1500.000	1500.000	False
14RLT210475	1500.000	1500.000	False
14RLT210490	1500.000	1500.000	False
14RLT210505	1500.000	1500.000	False
14RLT225370	1500.000	1500.000	False
14RLT225385	1500.000	1500.000	False
14RLT225400	1500.000	1500.000	False
14RLT225415	1500.000	1500.000	False
14RLT225430	1500.000	1500.000	False
14RLT225445	1500.000	1500.000	False
14RLT225460	1500.000	1500.000	False
14RLT225475	1500.000	1500.000	False
14RLT225490	1500.000	1500.000	False
14RLT240340	1500.000	1500.000	False
14RLT240355	1500.000	1500.000	False
14RLT240370	1500.000	1500.000	False
14RLT240385	1500.000	1500.000	False
14RLT240400	1500.000	1500.000	False
14RLT240415	1500.000	1500.000	False
14RLT240430	1500.000	1500.000	False
14RLT240445	1500.000	1500.000	False
14RLT240460	1500.000	1500.000	False
14RLT240475	1500.000	1500.000	False
14RLT255325	1500.000	1500.000	False
14RLT255340	1500.000	1500.000	False
14RLT255355	1500.000	1500.000	False
14RLT255370	1500.000	1500.000	False
14RLT255385	1500.000	1500.000	False
14RLT255400	1500.000	1500.000	False
14RLT255415	1500.000	1500.000	False

DPH-16 Report on Tiles - continued

<u>Tile</u>	<u>Approx. Width</u>	<u>Approx. Height</u>	<u>Overlap</u>
14RLT255430	1500.000	1500.000	False
14RLT255445	1500.000	1500.000	False
14RLT255460	1500.000	1500.000	False
14RLT270265	1500.000	1500.000	False
14RLT270280	1500.000	1500.000	False
14RLT270295	1500.000	1500.000	False
14RLT270310	1500.000	1500.000	False
14RLT270325	1500.000	1500.000	False
14RLT270340	1500.000	1500.000	False
14RLT270355	1500.000	1500.000	False
14RLT270370	1500.000	1500.000	False
14RLT270385	1500.000	1500.000	False
14RLT270400	1500.000	1500.000	False
14RLT270415	1500.000	1500.000	False
14RLT270430	1500.000	1500.000	False
14RLT285250	1500.000	1500.000	False
14RLT285265	1500.000	1500.000	False
14RLT285280	1500.000	1500.000	False
14RLT285295	1500.000	1500.000	False
14RLT285310	1500.000	1500.000	False
14RLT285325	1500.000	1500.000	False
14RLT285340	1500.000	1500.000	False
14RLT285355	1500.000	1500.000	False
14RLT285370	1500.000	1500.000	False
14RLT285385	1500.000	1500.000	False
14RLT285400	1500.000	1500.000	False
14RLT285415	1500.000	1500.000	False
14RLT300235	1500.000	1500.000	False
14RLT300250	1500.000	1500.000	False
14RLT300265	1500.000	1500.000	False
14RLT300280	1500.000	1500.000	False
14RLT300295	1500.000	1500.000	False
14RLT300310	1500.000	1500.000	False
14RLT300325	1500.000	1500.000	False
14RLT300340	1500.000	1500.000	False
14RLT300355	1500.000	1500.000	False
14RLT300370	1500.000	1500.000	False
14RLT300385	1500.000	1500.000	False
14RLT300400	1500.000	1500.000	False
14RLT315220	1500.000	1500.000	False
14RLT315235	1500.000	1500.000	False
14RLT315250	1500.000	1500.000	False
14RLT315265	1500.000	1500.000	False
14RLT315280	1500.000	1500.000	False
14RLT315295	1500.000	1500.000	False
14RLT315310	1500.000	1500.000	False
14RLT315325	1500.000	1500.000	False
14RLT315340	1500.000	1500.000	False

DPH-16 Report on Tiles - continued

<u>Tile</u>	<u>Approx. Width</u>	<u>Approx. Height</u>	<u>Overlap</u>
14RLT315355	1500.000	1500.000	False
14RLT315370	1500.000	1500.000	False
14RLT315385	1500.000	1500.000	False
14RLT330220	1500.000	1500.000	False
14RLT330235	1500.000	1500.000	False
14RLT330250	1500.000	1500.000	False
14RLT330265	1500.000	1500.000	False
14RLT330280	1500.000	1500.000	False
14RLT330295	1500.000	1500.000	False
14RLT330310	1500.000	1500.000	False
14RLT330325	1500.000	1500.000	False
14RLT330340	1500.000	1500.000	False
14RLT330355	1500.000	1500.000	False
14RLT330370	1500.000	1500.000	False
14RLT345205	1500.000	1500.000	False
14RLT345220	1500.000	1500.000	False
14RLT345235	1500.000	1500.000	False
14RLT345250	1500.000	1500.000	False
14RLT345265	1500.000	1500.000	False
14RLT345280	1500.000	1500.000	False
14RLT345295	1500.000	1500.000	False
14RLT345310	1500.000	1500.000	False
14RLT345325	1500.000	1500.000	False
14RLT345340	1500.000	1500.000	False
14RLT345355	1500.000	1500.000	False
14RLT360175	1500.000	1500.000	False
14RLT360190	1500.000	1500.000	False
14RLT360205	1500.000	1500.000	False
14RLT360220	1500.000	1500.000	False
14RLT360235	1500.000	1500.000	False
14RLT360250	1500.000	1500.000	False
14RLT360265	1500.000	1500.000	False
14RLT360280	1500.000	1500.000	False
14RLT360295	1500.000	1500.000	False
14RLT360310	1500.000	1500.000	False
14RLT360325	1500.000	1500.000	False
14RLT360340	1500.000	1500.000	False
14RLT375025	1500.000	1500.000	False
14RLT375100	1500.000	1500.000	False
14RLT375115	1500.000	1500.000	False
14RLT375130	1500.000	1500.000	False
14RLT375145	1500.000	1500.000	False
14RLT375160	1500.000	1500.000	False
14RLT375175	1500.000	1500.000	False
14RLT375190	1500.000	1500.000	False
14RLT375205	1500.000	1500.000	False
14RLT375220	1500.000	1500.000	False
14RLT375235	1500.000	1500.000	False

DPH-16 Report on Tiles - continued

<u>Tile</u>	<u>Approx. Width</u>	<u>Approx. Height</u>	<u>Overlap</u>
14RLT375250	1500.000	1500.000	False
14RLT375265	1500.000	1500.000	False
14RLT375280	1500.000	1500.000	False
14RLT375295	1500.000	1500.000	False
14RLT375310	1500.000	1500.000	False
14RLT375325	1500.000	1500.000	False
14RLT390010	1500.000	1500.000	False
14RLT390025	1500.000	1500.000	False
14RLT390040	1500.000	1500.000	False
14RLT390055	1500.000	1500.000	False
14RLT390070	1500.000	1500.000	False
14RLT390085	1500.000	1500.000	False
14RLT390100	1500.000	1500.000	False
14RLT390115	1500.000	1500.000	False
14RLT390130	1500.000	1500.000	False
14RLT390145	1500.000	1500.000	False
14RLT390160	1500.000	1500.000	False
14RLT390175	1500.000	1500.000	False
14RLT390190	1500.000	1500.000	False
14RLT390205	1500.000	1500.000	False
14RLT390220	1500.000	1500.000	False
14RLT390235	1500.000	1500.000	False
14RLT390250	1500.000	1500.000	False
14RLT390265	1500.000	1500.000	False
14RLT390280	1500.000	1500.000	False
14RLT390295	1500.000	1500.000	False
14RLT390310	1500.000	1500.000	False
14RLT390995	1500.000	1500.000	False
14RLT405010	1500.000	1500.000	False
14RLT405025	1500.000	1500.000	False
14RLT405040	1500.000	1500.000	False
14RLT405055	1500.000	1500.000	False
14RLT405070	1500.000	1500.000	False
14RLT405085	1500.000	1500.000	False
14RLT405100	1500.000	1500.000	False
14RLT405115	1500.000	1500.000	False
14RLT405130	1500.000	1500.000	False
14RLT405145	1500.000	1500.000	False
14RLT405160	1500.000	1500.000	False
14RLT405175	1500.000	1500.000	False
14RLT405190	1500.000	1500.000	False
14RLT405205	1500.000	1500.000	False
14RLT405220	1500.000	1500.000	False
14RLT405235	1500.000	1500.000	False
14RLT405250	1500.000	1500.000	False
14RLT405265	1500.000	1500.000	False
14RLT405280	1500.000	1500.000	False
14RLT405295	1500.000	1500.000	False

DPH-16 Report on Tiles - continued

<u>Tile</u>	<u>Approx. Width</u>	<u>Approx. Height</u>	<u>Overlap</u>
14RLT405995	1500.000	1500.000	False
14RLT420010	1500.000	1500.000	False
14RLT420025	1500.000	1500.000	False
14RLT420040	1500.000	1500.000	False
14RLT420055	1500.000	1500.000	False
14RLT420070	1500.000	1500.000	False
14RLT420085	1500.000	1500.000	False
14RLT420100	1500.000	1500.000	False
14RLT420115	1500.000	1500.000	False
14RLT420130	1500.000	1500.000	False
14RLT420145	1500.000	1500.000	False
14RLT420160	1500.000	1500.000	False
14RLT420175	1500.000	1500.000	False
14RLT420190	1500.000	1500.000	False
14RLT420205	1500.000	1500.000	False
14RLT420220	1500.000	1500.000	False
14RLT420235	1500.000	1500.000	False
14RLT420250	1500.000	1500.000	False
14RLT420265	1500.000	1500.000	False
14RLT420995	1500.000	1500.000	False
14RLT435010	1500.000	1500.000	False
14RLT435025	1500.000	1500.000	False
14RLT435040	1500.000	1500.000	False
14RLT435055	1500.000	1500.000	False
14RLT435070	1500.000	1500.000	False
14RLT435085	1500.000	1500.000	False
14RLT435100	1500.000	1500.000	False
14RLT435115	1500.000	1500.000	False
14RLT435130	1500.000	1500.000	False
14RLT435145	1500.000	1500.000	False
14RLT435160	1500.000	1500.000	False
14RLT435175	1500.000	1500.000	False
14RLT435190	1500.000	1500.000	False
14RLT435205	1500.000	1500.000	False
14RLT435220	1500.000	1500.000	False
14RLT435235	1500.000	1500.000	False
14RLT435250	1500.000	1500.000	False
14RLT435995	1500.000	1500.000	False
14RLT450010	1500.000	1500.000	False
14RLT450025	1500.000	1500.000	False
14RLT450040	1500.000	1500.000	False
14RLT450055	1500.000	1500.000	False
14RLT450070	1500.000	1500.000	False
14RLT450085	1500.000	1500.000	False
14RLT450100	1500.000	1500.000	False
14RLT450115	1500.000	1500.000	False
14RLT450130	1500.000	1500.000	False
14RLT450145	1500.000	1500.000	False

DPH-16 Report on Tiles - continued

<u>Tile</u>	<u>Approx. Width</u>	<u>Approx. Height</u>	<u>Overlap</u>
14RLT450160	1500.000	1500.000	False
14RLT450175	1500.000	1500.000	False
14RLT450190	1500.000	1500.000	False
14RLT450205	1500.000	1500.000	False
14RLT450220	1500.000	1500.000	False
14RLT450995	1500.000	1500.000	False
14RLT465010	1500.000	1500.000	False
14RLT465025	1500.000	1500.000	False
14RLT465040	1500.000	1500.000	False
14RLT465055	1500.000	1500.000	False
14RLT465070	1500.000	1500.000	False
14RLT465085	1500.000	1500.000	False
14RLT465100	1500.000	1500.000	False
14RLT465115	1500.000	1500.000	False
14RLT465130	1500.000	1500.000	False
14RLT465145	1500.000	1500.000	False
14RLT465160	1500.000	1500.000	False
14RLT465175	1500.000	1500.000	False
14RLT465995	1500.000	1500.000	False
14RLT480010	1500.000	1500.000	False
14RLT480025	1500.000	1500.000	False
14RLT480040	1500.000	1500.000	False
14RLT480055	1500.000	1500.000	False
14RLT480070	1500.000	1500.000	False
14RLT480085	1500.000	1500.000	False
14RLT480995	1500.000	1500.000	False
14RLT495010	1500.000	1500.000	False
14RLT495025	1500.000	1500.000	False
14RLT495040	1500.000	1500.000	False
14RLT495995	1500.000	1500.000	False
14RMQ545880	1500.000	1500.000	False
14RMQ545895	1500.000	1500.000	False
14RMQ545910	1500.000	1500.000	False
14RMQ545925	1500.000	1500.000	False
14RMQ545940	1500.000	1500.000	False
14RMQ560865	1500.000	1500.000	False
14RMQ560880	1500.000	1500.000	False
14RMQ560895	1500.000	1500.000	False
14RMQ560910	1500.000	1500.000	False
14RMQ560925	1500.000	1500.000	False
14RMQ560940	1500.000	1500.000	False
14RMQ560955	1500.000	1500.000	False
14RMQ560970	1500.000	1500.000	False
14RMQ560985	1500.000	1500.000	False
14RMQ575865	1500.000	1500.000	False
14RMQ575880	1500.000	1500.000	False
14RMQ575895	1500.000	1500.000	False
14RMQ575910	1500.000	1500.000	False

DPH-16 Report on Tiles - continued

<u>Tile</u>	<u>Approx. Width</u>	<u>Approx. Height</u>	<u>Overlap</u>
14RMQ575925	1500.000	1500.000	False
14RMQ575940	1500.000	1500.000	False
14RMQ575955	1500.000	1500.000	False
14RMQ575970	1500.000	1500.000	False
14RMQ575985	1500.000	1500.000	False
14RMQ590850	1500.000	1500.000	False
14RMQ590865	1500.000	1500.000	False
14RMQ590880	1500.000	1500.000	False
14RMQ590895	1500.000	1500.000	False
14RMQ590910	1500.000	1500.000	False
14RMQ590925	1500.000	1500.000	False
14RMQ590940	1500.000	1500.000	False
14RMQ590955	1500.000	1500.000	False
14RMQ590970	1500.000	1500.000	False
14RMQ590985	1500.000	1500.000	False
14RMQ605790	1500.000	1500.000	False
14RMQ605805	1500.000	1500.000	False
14RMQ605820	1500.000	1500.000	False
14RMQ605835	1500.000	1500.000	False
14RMQ605850	1500.000	1500.000	False
14RMQ605865	1500.000	1500.000	False
14RMQ605880	1500.000	1500.000	False
14RMQ605895	1500.000	1500.000	False
14RMQ605910	1500.000	1500.000	False
14RMQ605925	1500.000	1500.000	False
14RMQ605940	1500.000	1500.000	False
14RMQ605955	1500.000	1500.000	False
14RMQ605970	1500.000	1500.000	False
14RMQ605985	1500.000	1500.000	False
14RMQ620775	1500.000	1500.000	False
14RMQ620790	1500.000	1500.000	False
14RMQ620805	1500.000	1500.000	False
14RMQ620820	1500.000	1500.000	False
14RMQ620835	1500.000	1500.000	False
14RMQ620850	1500.000	1500.000	False
14RMQ620865	1500.000	1500.000	False
14RMQ620880	1500.000	1500.000	False
14RMQ620895	1500.000	1500.000	False
14RMQ620910	1500.000	1500.000	False
14RMQ620925	1500.000	1500.000	False
14RMQ620940	1500.000	1500.000	False
14RMQ620955	1500.000	1500.000	False
14RMQ620970	1500.000	1500.000	False
14RMQ620985	1500.000	1500.000	False
14RMQ635775	1500.000	1500.000	False
14RMQ635790	1500.000	1500.000	False
14RMQ635805	1500.000	1500.000	False
14RMQ635820	1500.000	1500.000	False

DPH-16 Report on Tiles - continued

<u>Tile</u>	<u>Approx. Width</u>	<u>Approx. Height</u>	<u>Overlap</u>
14RMQ635835	1500.000	1500.000	False
14RMQ635850	1500.000	1500.000	False
14RMQ635865	1500.000	1500.000	False
14RMQ635880	1500.000	1500.000	False
14RMQ635895	1500.000	1500.000	False
14RMQ635910	1500.000	1500.000	False
14RMQ635925	1500.000	1500.000	False
14RMQ635940	1500.000	1500.000	False
14RMQ635955	1500.000	1500.000	False
14RMQ635970	1500.000	1500.000	False
14RMQ635985	1500.000	1500.000	False
14RMQ650775	1500.000	1500.000	False
14RMQ650790	1500.000	1500.000	False
14RMQ650805	1500.000	1500.000	False
14RMQ650820	1500.000	1500.000	False
14RMQ650835	1500.000	1500.000	False
14RMQ650850	1500.000	1500.000	False
14RMQ650865	1500.000	1500.000	False
14RMQ650880	1500.000	1500.000	False
14RMQ650895	1500.000	1500.000	False
14RMQ650910	1500.000	1500.000	False
14RMQ650925	1500.000	1500.000	False
14RMQ650940	1500.000	1500.000	False
14RMQ650955	1500.000	1500.000	False
14RMQ650970	1500.000	1500.000	False
14RMQ650985	1500.000	1500.000	False
14RMQ665715	1500.000	1500.000	False
14RMQ665730	1500.000	1500.000	False
14RMQ665745	1500.000	1500.000	False
14RMQ665760	1500.000	1500.000	False
14RMQ665775	1500.000	1500.000	False
14RMQ665790	1500.000	1500.000	False
14RMQ665805	1500.000	1500.000	False
14RMQ665820	1500.000	1500.000	False
14RMQ665835	1500.000	1500.000	False
14RMQ665850	1500.000	1500.000	False
14RMQ665865	1500.000	1500.000	False
14RMQ665880	1500.000	1500.000	False
14RMQ665895	1500.000	1500.000	False
14RMQ665910	1500.000	1500.000	False
14RMQ665925	1500.000	1500.000	False
14RMQ665940	1500.000	1500.000	False
14RMQ665955	1500.000	1500.000	False
14RMQ665970	1500.000	1500.000	False
14RMQ665985	1500.000	1500.000	False
14RMQ680700	1500.000	1500.000	False
14RMQ680715	1500.000	1500.000	False
14RMQ680730	1500.000	1500.000	False

DPH-16 Report on Tiles - continued

<u>Tile</u>	<u>Approx. Width</u>	<u>Approx. Height</u>	<u>Overlap</u>
14RMQ680745	1500.000	1500.000	False
14RMQ680760	1500.000	1500.000	False
14RMQ680775	1500.000	1500.000	False
14RMQ680790	1500.000	1500.000	False
14RMQ680805	1500.000	1500.000	False
14RMQ680820	1500.000	1500.000	False
14RMQ680835	1500.000	1500.000	False
14RMQ680850	1500.000	1500.000	False
14RMQ680865	1500.000	1500.000	False
14RMQ680880	1500.000	1500.000	False
14RMQ680895	1500.000	1500.000	False
14RMQ680910	1500.000	1500.000	False
14RMQ680925	1500.000	1500.000	False
14RMQ680940	1500.000	1500.000	False
14RMQ680955	1500.000	1500.000	False
14RMQ680970	1500.000	1500.000	False
14RMQ680985	1500.000	1500.000	False
14RMQ695700	1500.000	1500.000	False
14RMQ695715	1500.000	1500.000	False
14RMQ695730	1500.000	1500.000	False
14RMQ695745	1500.000	1500.000	False
14RMQ695760	1500.000	1500.000	False
14RMQ695775	1500.000	1500.000	False
14RMQ695790	1500.000	1500.000	False
14RMQ695805	1500.000	1500.000	False
14RMQ695820	1500.000	1500.000	False
14RMQ695835	1500.000	1500.000	False
14RMQ695850	1500.000	1500.000	False
14RMQ695865	1500.000	1500.000	False
14RMQ695880	1500.000	1500.000	False
14RMQ695895	1500.000	1500.000	False
14RMQ695910	1500.000	1500.000	False
14RMQ695925	1500.000	1500.000	False
14RMQ695940	1500.000	1500.000	False
14RMQ695955	1500.000	1500.000	False
14RMQ695970	1500.000	1500.000	False
14RMQ695985	1500.000	1500.000	False
14RMQ710700	1500.000	1500.000	False
14RMQ710715	1500.000	1500.000	False
14RMQ710730	1500.000	1500.000	False
14RMQ710745	1500.000	1500.000	False
14RMQ710760	1500.000	1500.000	False
14RMQ710775	1500.000	1500.000	False
14RMQ710790	1500.000	1500.000	False
14RMQ710805	1500.000	1500.000	False
14RMQ710820	1500.000	1500.000	False
14RMQ710835	1500.000	1500.000	False
14RMQ710850	1500.000	1500.000	False

DPH-16 Report on Tiles - continued

<u>Tile</u>	<u>Approx. Width</u>	<u>Approx. Height</u>	<u>Overlap</u>
14RMQ710865	1500.000	1500.000	False
14RMQ710880	1500.000	1500.000	False
14RMQ710895	1500.000	1500.000	False
14RMQ710910	1500.000	1500.000	False
14RMQ710925	1500.000	1500.000	False
14RMQ710940	1500.000	1500.000	False
14RMQ710955	1500.000	1500.000	False
14RMQ710970	1500.000	1500.000	False
14RMQ710985	1500.000	1500.000	False
14RMQ725655	1500.000	1500.000	False
14RMQ725670	1500.000	1500.000	False
14RMQ725685	1500.000	1500.000	False
14RMQ725700	1500.000	1500.000	False
14RMQ725715	1500.000	1500.000	False
14RMQ725730	1500.000	1500.000	False
14RMQ725745	1500.000	1500.000	False
14RMQ725760	1500.000	1500.000	False
14RMQ725775	1500.000	1500.000	False
14RMQ725790	1500.000	1500.000	False
14RMQ725805	1500.000	1500.000	False
14RMQ725820	1500.000	1500.000	False
14RMQ725835	1500.000	1500.000	False
14RMQ725850	1500.000	1500.000	False
14RMQ725865	1500.000	1500.000	False
14RMQ725880	1500.000	1500.000	False
14RMQ725895	1500.000	1500.000	False
14RMQ725910	1500.000	1500.000	False
14RMQ725925	1500.000	1500.000	False
14RMQ725940	1500.000	1500.000	False
14RMQ725955	1500.000	1500.000	False
14RMQ725970	1500.000	1500.000	False
14RMQ725985	1500.000	1500.000	False
14RMQ740625	1500.000	1500.000	False
14RMQ740640	1500.000	1500.000	False
14RMQ740655	1500.000	1500.000	False
14RMQ740670	1500.000	1500.000	False
14RMQ740685	1500.000	1500.000	False
14RMQ740700	1500.000	1500.000	False
14RMQ740715	1500.000	1500.000	False
14RMQ740730	1500.000	1500.000	False
14RMQ740745	1500.000	1500.000	False
14RMQ740760	1500.000	1500.000	False
14RMQ740775	1500.000	1500.000	False
14RMQ740790	1500.000	1500.000	False
14RMQ740805	1500.000	1500.000	False
14RMQ740820	1500.000	1500.000	False
14RMQ740835	1500.000	1500.000	False
14RMQ740850	1500.000	1500.000	False

DPH-16 Report on Tiles - continued

<u>Tile</u>	<u>Approx. Width</u>	<u>Approx. Height</u>	<u>Overlap</u>
14RMQ740865	1500.000	1500.000	False
14RMQ740880	1500.000	1500.000	False
14RMQ740895	1500.000	1500.000	False
14RMQ740910	1500.000	1500.000	False
14RMQ740925	1500.000	1500.000	False
14RMQ740940	1500.000	1500.000	False
14RMQ740955	1500.000	1500.000	False
14RMQ740970	1500.000	1500.000	False
14RMQ740985	1500.000	1500.000	False
14RMQ755565	1500.000	1500.000	False
14RMQ755580	1500.000	1500.000	False
14RMQ755595	1500.000	1500.000	False
14RMQ755610	1500.000	1500.000	False
14RMQ755625	1500.000	1500.000	False
14RMQ755640	1500.000	1500.000	False
14RMQ755655	1500.000	1500.000	False
14RMQ755670	1500.000	1500.000	False
14RMQ755685	1500.000	1500.000	False
14RMQ755700	1500.000	1500.000	False
14RMQ755715	1500.000	1500.000	False
14RMQ755730	1500.000	1500.000	False
14RMQ755745	1500.000	1500.000	False
14RMQ755760	1500.000	1500.000	False
14RMQ755775	1500.000	1500.000	False
14RMQ755790	1500.000	1500.000	False
14RMQ755805	1500.000	1500.000	False
14RMQ755820	1500.000	1500.000	False
14RMQ755835	1500.000	1500.000	False
14RMQ755850	1500.000	1500.000	False
14RMQ755865	1500.000	1500.000	False
14RMQ755880	1500.000	1500.000	False
14RMQ755895	1500.000	1500.000	False
14RMQ755910	1500.000	1500.000	False
14RMQ755925	1500.000	1500.000	False
14RMQ755940	1500.000	1500.000	False
14RMQ755955	1500.000	1500.000	False
14RMQ755970	1500.000	1500.000	False
14RMQ755985	1500.000	1500.000	False
14RMQ770550	1500.000	1500.000	False
14RMQ770565	1500.000	1500.000	False
14RMQ770580	1500.000	1500.000	False
14RMQ770595	1500.000	1500.000	False
14RMQ770610	1500.000	1500.000	False
14RMQ770625	1500.000	1500.000	False
14RMQ770640	1500.000	1500.000	False
14RMQ770655	1500.000	1500.000	False
14RMQ770670	1500.000	1500.000	False
14RMQ770685	1500.000	1500.000	False

DPH-16 Report on Tiles - continued

<u>Tile</u>	<u>Approx. Width</u>	<u>Approx. Height</u>	<u>Overlap</u>
14RMQ770700	1500.000	1500.000	False
14RMQ770715	1500.000	1500.000	False
14RMQ770730	1500.000	1500.000	False
14RMQ770745	1500.000	1500.000	False
14RMQ770760	1500.000	1500.000	False
14RMQ770775	1500.000	1500.000	False
14RMQ770790	1500.000	1500.000	False
14RMQ770805	1500.000	1500.000	False
14RMQ770820	1500.000	1500.000	False
14RMQ770835	1500.000	1500.000	False
14RMQ770850	1500.000	1500.000	False
14RMQ770865	1500.000	1500.000	False
14RMQ770880	1500.000	1500.000	False
14RMQ770895	1500.000	1500.000	False
14RMQ770910	1500.000	1500.000	False
14RMQ770925	1500.000	1500.000	False
14RMQ770940	1500.000	1500.000	False
14RMQ770955	1500.000	1500.000	False
14RMQ770970	1500.000	1500.000	False
14RMQ770985	1500.000	1500.000	False
14RMQ785475	1500.000	1500.000	False
14RMQ785490	1500.000	1500.000	False
14RMQ785505	1500.000	1500.000	False
14RMQ785520	1500.000	1500.000	False
14RMQ785535	1500.000	1500.000	False
14RMQ785550	1500.000	1500.000	False
14RMQ785565	1500.000	1500.000	False
14RMQ785580	1500.000	1500.000	False
14RMQ785595	1500.000	1500.000	False
14RMQ785610	1500.000	1500.000	False
14RMQ785625	1500.000	1500.000	False
14RMQ785640	1500.000	1500.000	False
14RMQ785655	1500.000	1500.000	False
14RMQ785670	1500.000	1500.000	False
14RMQ785685	1500.000	1500.000	False
14RMQ785700	1500.000	1500.000	False
14RMQ785715	1500.000	1500.000	False
14RMQ785730	1500.000	1500.000	False
14RMQ785745	1500.000	1500.000	False
14RMQ785760	1500.000	1500.000	False
14RMQ785775	1500.000	1500.000	False
14RMQ785790	1500.000	1500.000	False
14RMQ785805	1500.000	1500.000	False
14RMQ785820	1500.000	1500.000	False
14RMQ785835	1500.000	1500.000	False
14RMQ785850	1500.000	1500.000	False
14RMQ785865	1500.000	1500.000	False
14RMQ785880	1500.000	1500.000	False

DPH-16 Report on Tiles - continued

<u>Tile</u>	<u>Approx. Width</u>	<u>Approx. Height</u>	<u>Overlap</u>
14RMQ785895	1500.000	1500.000	False
14RMQ785910	1500.000	1500.000	False
14RMQ785925	1500.000	1500.000	False
14RMQ785940	1500.000	1500.000	False
14RMQ785955	1500.000	1500.000	False
14RMQ785970	1500.000	1500.000	False
14RMQ785985	1500.000	1500.000	False
14RMQ800445	1500.000	1500.000	False
14RMQ800460	1500.000	1500.000	False
14RMQ800475	1500.000	1500.000	False
14RMQ800490	1500.000	1500.000	False
14RMQ800505	1500.000	1500.000	False
14RMQ800520	1500.000	1500.000	False
14RMQ800535	1500.000	1500.000	False
14RMQ800550	1500.000	1500.000	False
14RMQ800565	1500.000	1500.000	False
14RMQ800580	1500.000	1500.000	False
14RMQ800595	1500.000	1500.000	False
14RMQ800610	1500.000	1500.000	False
14RMQ800625	1500.000	1500.000	False
14RMQ800640	1500.000	1500.000	False
14RMQ800655	1500.000	1500.000	False
14RMQ800670	1500.000	1500.000	False
14RMQ800685	1500.000	1500.000	False
14RMQ800700	1500.000	1500.000	False
14RMQ800715	1500.000	1500.000	False
14RMQ800730	1500.000	1500.000	False
14RMQ800745	1500.000	1500.000	False
14RMQ800760	1500.000	1500.000	False
14RMQ800775	1500.000	1500.000	False
14RMQ800790	1500.000	1500.000	False
14RMQ800805	1500.000	1500.000	False
14RMQ800820	1500.000	1500.000	False
14RMQ800835	1500.000	1500.000	False
14RMQ800850	1500.000	1500.000	False
14RMQ800865	1500.000	1500.000	False
14RMQ800880	1500.000	1500.000	False
14RMQ800895	1500.000	1500.000	False
14RMQ800910	1500.000	1500.000	False
14RMQ800925	1500.000	1500.000	False
14RMQ800940	1500.000	1500.000	False
14RMQ800955	1500.000	1500.000	False
14RMQ800970	1500.000	1500.000	False
14RMQ800985	1500.000	1500.000	False
14RMQ815385	1500.000	1500.000	False
14RMQ815400	1500.000	1500.000	False
14RMQ815415	1500.000	1500.000	False
14RMQ815430	1500.000	1500.000	False

DPH-16 Report on Tiles - continued

<u>Tile</u>	<u>Approx. Width</u>	<u>Approx. Height</u>	<u>Overlap</u>
14RMQ815445	1500.000	1500.000	False
14RMQ815460	1500.000	1500.000	False
14RMQ815475	1500.000	1500.000	False
14RMQ815490	1500.000	1500.000	False
14RMQ815505	1500.000	1500.000	False
14RMQ815520	1500.000	1500.000	False
14RMQ815535	1500.000	1500.000	False
14RMQ815550	1500.000	1500.000	False
14RMQ815565	1500.000	1500.000	False
14RMQ815580	1500.000	1500.000	False
14RMQ815595	1500.000	1500.000	False
14RMQ815610	1500.000	1500.000	False
14RMQ815625	1500.000	1500.000	False
14RMQ815640	1500.000	1500.000	False
14RMQ815655	1500.000	1500.000	False
14RMQ815670	1500.000	1500.000	False
14RMQ815685	1500.000	1500.000	False
14RMQ815700	1500.000	1500.000	False
14RMQ815715	1500.000	1500.000	False
14RMQ815730	1500.000	1500.000	False
14RMQ815745	1500.000	1500.000	False
14RMQ815760	1500.000	1500.000	False
14RMQ815775	1500.000	1500.000	False
14RMQ815790	1500.000	1500.000	False
14RMQ815805	1500.000	1500.000	False
14RMQ815820	1500.000	1500.000	False
14RMQ815835	1500.000	1500.000	False
14RMQ815850	1500.000	1500.000	False
14RMQ815865	1500.000	1500.000	False
14RMQ815880	1500.000	1500.000	False
14RMQ815895	1500.000	1500.000	False
14RMQ815910	1500.000	1500.000	False
14RMQ815925	1500.000	1500.000	False
14RMQ815940	1500.000	1500.000	False
14RMQ815955	1500.000	1500.000	False
14RMQ815970	1500.000	1500.000	False
14RMQ815985	1500.000	1500.000	False
14RMQ830385	1500.000	1500.000	False
14RMQ830400	1500.000	1500.000	False
14RMQ830415	1500.000	1500.000	False
14RMQ830430	1500.000	1500.000	False
14RMQ830445	1500.000	1500.000	False
14RMQ830460	1500.000	1500.000	False
14RMQ830475	1500.000	1500.000	False
14RMQ830490	1500.000	1500.000	False
14RMQ830505	1500.000	1500.000	False
14RMQ830520	1500.000	1500.000	False
14RMQ830535	1500.000	1500.000	False

DPH-16 Report on Tiles - continued

<u>Tile</u>	<u>Approx. Width</u>	<u>Approx. Height</u>	<u>Overlap</u>
14RMQ830550	1500.000	1500.000	False
14RMQ830565	1500.000	1500.000	False
14RMQ830580	1500.000	1500.000	False
14RMQ830595	1500.000	1500.000	False
14RMQ830610	1500.000	1500.000	False
14RMQ830625	1500.000	1500.000	False
14RMQ830640	1500.000	1500.000	False
14RMQ830655	1500.000	1500.000	False
14RMQ830670	1500.000	1500.000	False
14RMQ830685	1500.000	1500.000	False
14RMQ830700	1500.000	1500.000	False
14RMQ830715	1500.000	1500.000	False
14RMQ830730	1500.000	1500.000	False
14RMQ830745	1500.000	1500.000	False
14RMQ830760	1500.000	1500.000	False
14RMQ830775	1500.000	1500.000	False
14RMQ830790	1500.000	1500.000	False
14RMQ830805	1500.000	1500.000	False
14RMQ830820	1500.000	1500.000	False
14RMQ830835	1500.000	1500.000	False
14RMQ830850	1500.000	1500.000	False
14RMQ830865	1500.000	1500.000	False
14RMQ830880	1500.000	1500.000	False
14RMQ830895	1500.000	1500.000	False
14RMQ830910	1500.000	1500.000	False
14RMQ830925	1500.000	1500.000	False
14RMQ830940	1500.000	1500.000	False
14RMQ830955	1500.000	1500.000	False
14RMQ830970	1500.000	1500.000	False
14RMQ830985	1500.000	1500.000	False
14RMQ845385	1500.000	1500.000	False
14RMQ845400	1500.000	1500.000	False
14RMQ845415	1500.000	1500.000	False
14RMQ845430	1500.000	1500.000	False
14RMQ845445	1500.000	1500.000	False
14RMQ845460	1500.000	1500.000	False
14RMQ845475	1500.000	1500.000	False
14RMQ845490	1500.000	1500.000	False
14RMQ845505	1500.000	1500.000	False
14RMQ845520	1500.000	1500.000	False
14RMQ845535	1500.000	1500.000	False
14RMQ845550	1500.000	1500.000	False
14RMQ845565	1500.000	1500.000	False
14RMQ845580	1500.000	1500.000	False
14RMQ845595	1500.000	1500.000	False
14RMQ845610	1500.000	1500.000	False
14RMQ845625	1500.000	1500.000	False
14RMQ845640	1500.000	1500.000	False

DPH-16 Report on Tiles - continued

<u>Tile</u>	<u>Approx. Width</u>	<u>Approx. Height</u>	<u>Overlap</u>
14RMQ845655	1500.000	1500.000	False
14RMQ845670	1500.000	1500.000	False
14RMQ845685	1500.000	1500.000	False
14RMQ845700	1500.000	1500.000	False
14RMQ845715	1500.000	1500.000	False
14RMQ845730	1500.000	1500.000	False
14RMQ845745	1500.000	1500.000	False
14RMQ845760	1500.000	1500.000	False
14RMQ845775	1500.000	1500.000	False
14RMQ845790	1500.000	1500.000	False
14RMQ845805	1500.000	1500.000	False
14RMQ845820	1500.000	1500.000	False
14RMQ845835	1500.000	1500.000	False
14RMQ845850	1500.000	1500.000	False
14RMQ845865	1500.000	1500.000	False
14RMQ845880	1500.000	1500.000	False
14RMQ845895	1500.000	1500.000	False
14RMQ845910	1500.000	1500.000	False
14RMQ845925	1500.000	1500.000	False
14RMQ845940	1500.000	1500.000	False
14RMQ845955	1500.000	1500.000	False
14RMQ845970	1500.000	1500.000	False
14RMQ845985	1500.000	1500.000	False
14RMQ860400	1500.000	1500.000	False
14RMQ860415	1500.000	1500.000	False
14RMQ860430	1500.000	1500.000	False
14RMQ860445	1500.000	1500.000	False
14RMQ860460	1500.000	1500.000	False
14RMQ860475	1500.000	1500.000	False
14RMQ860490	1500.000	1500.000	False
14RMQ860505	1500.000	1500.000	False
14RMQ860520	1500.000	1500.000	False
14RMQ860535	1500.000	1500.000	False
14RMQ860550	1500.000	1500.000	False
14RMQ860565	1500.000	1500.000	False
14RMQ860580	1500.000	1500.000	False
14RMQ860595	1500.000	1500.000	False
14RMQ860610	1500.000	1500.000	False
14RMQ860625	1500.000	1500.000	False
14RMQ860640	1500.000	1500.000	False
14RMQ860655	1500.000	1500.000	False
14RMQ860670	1500.000	1500.000	False
14RMQ860685	1500.000	1500.000	False
14RMQ860700	1500.000	1500.000	False
14RMQ860715	1500.000	1500.000	False
14RMQ860730	1500.000	1500.000	False
14RMQ860745	1500.000	1500.000	False
14RMQ860760	1500.000	1500.000	False

DPH-16 Report on Tiles - continued

<u>Tile</u>	<u>Approx. Width</u>	<u>Approx. Height</u>	<u>Overlap</u>
14RMQ860775	1500.000	1500.000	False
14RMQ860790	1500.000	1500.000	False
14RMQ860805	1500.000	1500.000	False
14RMQ860820	1500.000	1500.000	False
14RMQ860835	1500.000	1500.000	False
14RMQ860850	1500.000	1500.000	False
14RMQ860865	1500.000	1500.000	False
14RMQ860880	1500.000	1500.000	False
14RMQ860895	1500.000	1500.000	False
14RMQ860910	1500.000	1500.000	False
14RMQ860925	1500.000	1500.000	False
14RMQ860940	1500.000	1500.000	False
14RMQ860955	1500.000	1500.000	False
14RMQ860970	1500.000	1500.000	False
14RMQ860985	1500.000	1500.000	False
14RMQ875415	1500.000	1500.000	False
14RMQ875430	1500.000	1500.000	False
14RMQ875445	1500.000	1500.000	False
14RMQ875460	1500.000	1500.000	False
14RMQ875475	1500.000	1500.000	False
14RMQ875490	1500.000	1500.000	False
14RMQ875505	1500.000	1500.000	False
14RMQ875520	1500.000	1500.000	False
14RMQ875535	1500.000	1500.000	False
14RMQ875550	1500.000	1500.000	False
14RMQ875565	1500.000	1500.000	False
14RMQ875580	1500.000	1500.000	False
14RMQ875595	1500.000	1500.000	False
14RMQ875610	1500.000	1500.000	False
14RMQ875625	1500.000	1500.000	False
14RMQ875640	1500.000	1500.000	False
14RMQ875655	1500.000	1500.000	False
14RMQ875670	1500.000	1500.000	False
14RMQ875685	1500.000	1500.000	False
14RMQ875700	1500.000	1500.000	False
14RMQ875715	1500.000	1500.000	False
14RMQ875730	1500.000	1500.000	False
14RMQ875745	1500.000	1500.000	False
14RMQ875760	1500.000	1500.000	False
14RMQ875775	1500.000	1500.000	False
14RMQ875790	1500.000	1500.000	False
14RMQ875805	1500.000	1500.000	False
14RMQ875820	1500.000	1500.000	False
14RMQ875835	1500.000	1500.000	False
14RMQ875850	1500.000	1500.000	False
14RMQ875865	1500.000	1500.000	False
14RMQ875880	1500.000	1500.000	False
14RMQ875895	1500.000	1500.000	False

DPH-16 Report on Tiles - continued

<u>Tile</u>	<u>Approx. Width</u>	<u>Approx. Height</u>	<u>Overlap</u>
14RMQ875910	1500.000	1500.000	False
14RMQ875925	1500.000	1500.000	False
14RMQ875940	1500.000	1500.000	False
14RMQ875955	1500.000	1500.000	False
14RMQ875970	1500.000	1500.000	False
14RMQ875985	1500.000	1500.000	False
14RMQ890430	1500.000	1500.000	False
14RMQ890445	1500.000	1500.000	False
14RMQ890460	1500.000	1500.000	False
14RMQ890475	1500.000	1500.000	False
14RMQ890490	1500.000	1500.000	False
14RMQ890505	1500.000	1500.000	False
14RMQ890520	1500.000	1500.000	False
14RMQ890535	1500.000	1500.000	False
14RMQ890550	1500.000	1500.000	False
14RMQ890565	1500.000	1500.000	False
14RMQ890580	1500.000	1500.000	False
14RMQ890595	1500.000	1500.000	False
14RMQ890610	1500.000	1500.000	False
14RMQ890625	1500.000	1500.000	False
14RMQ890640	1500.000	1500.000	False
14RMQ890655	1500.000	1500.000	False
14RMQ890670	1500.000	1500.000	False
14RMQ890685	1500.000	1500.000	False
14RMQ890700	1500.000	1500.000	False
14RMQ890715	1500.000	1500.000	False
14RMQ890730	1500.000	1500.000	False
14RMQ890745	1500.000	1500.000	False
14RMQ890760	1500.000	1500.000	False
14RMQ890775	1500.000	1500.000	False
14RMQ890790	1500.000	1500.000	False
14RMQ890805	1500.000	1500.000	False
14RMQ890820	1500.000	1500.000	False
14RMQ890835	1500.000	1500.000	False
14RMQ890850	1500.000	1500.000	False
14RMQ890865	1500.000	1500.000	False
14RMQ890880	1500.000	1500.000	False
14RMQ890895	1500.000	1500.000	False
14RMQ890910	1500.000	1500.000	False
14RMQ890925	1500.000	1500.000	False
14RMQ890940	1500.000	1500.000	False
14RMQ890955	1500.000	1500.000	False
14RMQ890970	1500.000	1500.000	False
14RMQ890985	1500.000	1500.000	False
14RMQ905430	1500.000	1500.000	False
14RMQ905445	1500.000	1500.000	False
14RMQ905460	1500.000	1500.000	False
14RMQ905475	1500.000	1500.000	False

DPH-16 Report on Tiles - continued

<u>Tile</u>	<u>Approx. Width</u>	<u>Approx. Height</u>	<u>Overlap</u>
14RMQ905490	1500.000	1500.000	False
14RMQ905505	1500.000	1500.000	False
14RMQ905520	1500.000	1500.000	False
14RMQ905535	1500.000	1500.000	False
14RMQ905550	1500.000	1500.000	False
14RMQ905565	1500.000	1500.000	False
14RMQ905580	1500.000	1500.000	False
14RMQ905595	1500.000	1500.000	False
14RMQ905610	1500.000	1500.000	False
14RMQ905625	1500.000	1500.000	False
14RMQ905640	1500.000	1500.000	False
14RMQ905655	1500.000	1500.000	False
14RMQ905670	1500.000	1500.000	False
14RMQ905685	1500.000	1500.000	False
14RMQ905700	1500.000	1500.000	False
14RMQ905715	1500.000	1500.000	False
14RMQ905730	1500.000	1500.000	False
14RMQ905745	1500.000	1500.000	False
14RMQ905760	1500.000	1500.000	False
14RMQ905775	1500.000	1500.000	False
14RMQ905790	1500.000	1500.000	False
14RMQ905805	1500.000	1500.000	False
14RMQ905820	1500.000	1500.000	False
14RMQ905835	1500.000	1500.000	False
14RMQ905850	1500.000	1500.000	False
14RMQ905865	1500.000	1500.000	False
14RMQ905880	1500.000	1500.000	False
14RMQ905895	1500.000	1500.000	False
14RMQ905910	1500.000	1500.000	False
14RMQ905925	1500.000	1500.000	False
14RMQ905940	1500.000	1500.000	False
14RMQ905955	1500.000	1500.000	False
14RMQ905970	1500.000	1500.000	False
14RMQ905985	1500.000	1500.000	False
14RMQ920445	1500.000	1500.000	False
14RMQ920460	1500.000	1500.000	False
14RMQ920475	1500.000	1500.000	False
14RMQ920490	1500.000	1500.000	False
14RMQ920505	1500.000	1500.000	False
14RMQ920520	1500.000	1500.000	False
14RMQ920535	1500.000	1500.000	False
14RMQ920550	1500.000	1500.000	False
14RMQ920565	1500.000	1500.000	False
14RMQ920580	1500.000	1500.000	False
14RMQ920595	1500.000	1500.000	False
14RMQ920610	1500.000	1500.000	False
14RMQ920625	1500.000	1500.000	False
14RMQ920640	1500.000	1500.000	False

DPH-16 Report on Tiles - continued

<u>Tile</u>	<u>Approx. Width</u>	<u>Approx. Height</u>	<u>Overlap</u>
14RMQ920655	1500.000	1500.000	False
14RMQ920670	1500.000	1500.000	False
14RMQ920685	1500.000	1500.000	False
14RMQ920700	1500.000	1500.000	False
14RMQ920715	1500.000	1500.000	False
14RMQ920730	1500.000	1500.000	False
14RMQ920745	1500.000	1500.000	False
14RMQ920760	1500.000	1500.000	False
14RMQ920775	1500.000	1500.000	False
14RMQ920790	1500.000	1500.000	False
14RMQ920805	1500.000	1500.000	False
14RMQ920820	1500.000	1500.000	False
14RMQ920835	1500.000	1500.000	False
14RMQ920850	1500.000	1500.000	False
14RMQ920865	1500.000	1500.000	False
14RMQ920880	1500.000	1500.000	False
14RMQ920895	1500.000	1500.000	False
14RMQ920910	1500.000	1500.000	False
14RMQ920925	1500.000	1500.000	False
14RMQ920940	1500.000	1500.000	False
14RMQ920955	1500.000	1500.000	False
14RMQ920970	1500.000	1500.000	False
14RMQ920985	1500.000	1500.000	False
14RMQ935460	1500.000	1500.000	False
14RMQ935475	1500.000	1500.000	False
14RMQ935490	1500.000	1500.000	False
14RMQ935505	1500.000	1500.000	False
14RMQ935520	1500.000	1500.000	False
14RMQ935535	1500.000	1500.000	False
14RMQ935550	1500.000	1500.000	False
14RMQ935565	1500.000	1500.000	False
14RMQ935580	1500.000	1500.000	False
14RMQ935595	1500.000	1500.000	False
14RMQ935610	1500.000	1500.000	False
14RMQ935625	1500.000	1500.000	False
14RMQ935640	1500.000	1500.000	False
14RMQ935655	1500.000	1500.000	False
14RMQ935670	1500.000	1500.000	False
14RMQ935685	1500.000	1500.000	False
14RMQ935700	1500.000	1500.000	False
14RMQ935715	1500.000	1500.000	False
14RMQ935730	1500.000	1500.000	False
14RMQ935745	1500.000	1500.000	False
14RMQ935760	1500.000	1500.000	False
14RMQ935775	1500.000	1500.000	False
14RMQ935790	1500.000	1500.000	False
14RMQ935805	1500.000	1500.000	False
14RMQ935820	1500.000	1500.000	False

DPH-16 Report on Tiles - continued

<u>Tile</u>	<u>Approx. Width</u>	<u>Approx. Height</u>	<u>Overlap</u>
14RMQ935835	1500.000	1500.000	False
14RMQ935850	1500.000	1500.000	False
14RMQ935865	1500.000	1500.000	False
14RMQ935880	1500.000	1500.000	False
14RMQ935895	1500.000	1500.000	False
14RMQ935910	1500.000	1500.000	False
14RMQ935925	1500.000	1500.000	False
14RMQ935940	1500.000	1500.000	False
14RMQ935955	1500.000	1500.000	False
14RMQ935970	1500.000	1500.000	False
14RMQ935985	1500.000	1500.000	False
14RMQ950460	1500.000	1500.000	False
14RMQ950475	1500.000	1500.000	False
14RMQ950490	1500.000	1500.000	False
14RMQ950505	1500.000	1500.000	False
14RMQ950520	1500.000	1500.000	False
14RMQ950535	1500.000	1500.000	False
14RMQ950550	1500.000	1500.000	False
14RMQ950565	1500.000	1500.000	False
14RMQ950580	1500.000	1500.000	False
14RMQ950595	1500.000	1500.000	False
14RMQ950610	1500.000	1500.000	False
14RMQ950625	1500.000	1500.000	False
14RMQ950640	1500.000	1500.000	False
14RMQ950655	1500.000	1500.000	False
14RMQ950670	1500.000	1500.000	False
14RMQ950685	1500.000	1500.000	False
14RMQ950700	1500.000	1500.000	False
14RMQ950715	1500.000	1500.000	False
14RMQ950730	1500.000	1500.000	False
14RMQ950745	1500.000	1500.000	False
14RMQ950760	1500.000	1500.000	False
14RMQ950775	1500.000	1500.000	False
14RMQ950790	1500.000	1500.000	False
14RMQ950805	1500.000	1500.000	False
14RMQ950820	1500.000	1500.000	False
14RMQ950835	1500.000	1500.000	False
14RMQ950850	1500.000	1500.000	False
14RMQ950865	1500.000	1500.000	False
14RMQ950880	1500.000	1500.000	False
14RMQ950895	1500.000	1500.000	False
14RMQ950910	1500.000	1500.000	False
14RMQ950925	1500.000	1500.000	False
14RMQ950940	1500.000	1500.000	False
14RMQ950955	1500.000	1500.000	False
14RMQ950970	1500.000	1500.000	False
14RMQ950985	1500.000	1500.000	False
14RMQ965475	1500.000	1500.000	False

DPH-16 Report on Tiles - continued

<u>Tile</u>	<u>Approx. Width</u>	<u>Approx. Height</u>	<u>Overlap</u>
14RMQ965490	1500.000	1500.000	False
14RMQ965505	1500.000	1500.000	False
14RMQ965520	1500.000	1500.000	False
14RMQ965535	1500.000	1500.000	False
14RMQ965550	1500.000	1500.000	False
14RMQ965565	1500.000	1500.000	False
14RMQ965580	1500.000	1500.000	False
14RMQ965595	1500.000	1500.000	False
14RMQ965610	1500.000	1500.000	False
14RMQ965625	1500.000	1500.000	False
14RMQ965640	1500.000	1500.000	False
14RMQ965655	1500.000	1500.000	False
14RMQ965670	1500.000	1500.000	False
14RMQ965685	1500.000	1500.000	False
14RMQ965700	1500.000	1500.000	False
14RMQ965715	1500.000	1500.000	False
14RMQ965730	1500.000	1500.000	False
14RMQ965745	1500.000	1500.000	False
14RMQ965760	1500.000	1500.000	False
14RMQ965775	1500.000	1500.000	False
14RMQ965790	1500.000	1500.000	False
14RMQ965805	1500.000	1500.000	False
14RMQ965820	1500.000	1500.000	False
14RMQ965835	1500.000	1500.000	False
14RMQ965850	1500.000	1500.000	False
14RMQ965865	1500.000	1500.000	False
14RMQ965880	1500.000	1500.000	False
14RMQ965895	1500.000	1500.000	False
14RMQ965910	1500.000	1500.000	False
14RMQ965925	1500.000	1500.000	False
14RMQ965940	1500.000	1500.000	False
14RMQ965955	1500.000	1500.000	False
14RMQ965970	1500.000	1500.000	False
14RMQ965985	1500.000	1500.000	False
14RMQ980490	1500.000	1500.000	False
14RMQ980505	1500.000	1500.000	False
14RMQ980520	1500.000	1500.000	False
14RMQ980535	1500.000	1500.000	False
14RMQ980550	1500.000	1500.000	False
14RMQ980565	1500.000	1500.000	False
14RMQ980580	1500.000	1500.000	False
14RMQ980595	1500.000	1500.000	False
14RMQ980610	1500.000	1500.000	False
14RMQ980625	1500.000	1500.000	False
14RMQ980640	1500.000	1500.000	False
14RMQ980655	1500.000	1500.000	False
14RMQ980670	1500.000	1500.000	False
14RMQ980685	1500.000	1500.000	False

DPH-16 Report on Tiles - continued

<u>Tile</u>	<u>Approx. Width</u>	<u>Approx. Height</u>	<u>Overlap</u>
14RMQ980700	1500.000	1500.000	False
14RMQ980715	1500.000	1500.000	False
14RMQ980730	1500.000	1500.000	False
14RMQ980745	1500.000	1500.000	False
14RMQ980760	1500.000	1500.000	False
14RMQ980775	1500.000	1500.000	False
14RMQ980790	1500.000	1500.000	False
14RMQ980805	1500.000	1500.000	False
14RMQ980820	1500.000	1500.000	False
14RMQ980835	1500.000	1500.000	False
14RMQ980850	1500.000	1500.000	False
14RMQ980865	1500.000	1500.000	False
14RMQ980880	1500.000	1500.000	False
14RMQ980895	1500.000	1500.000	False
14RMQ980910	1500.000	1500.000	False
14RMQ980925	1500.000	1500.000	False
14RMQ980940	1500.000	1500.000	False
14RMQ980955	1500.000	1500.000	False
14RMQ980970	1500.000	1500.000	False
14RMQ980985	1500.000	1500.000	False
14RMR005975	1500.000	1500.000	False
14RMR005990	1500.000	1500.000	False
14RMR020960	1500.000	1500.000	False
14RMR020975	1500.000	1500.000	False
14RMR020990	1500.000	1500.000	False
14RMR035945	1500.000	1500.000	False
14RMR035960	1500.000	1500.000	False
14RMR035975	1500.000	1500.000	False
14RMR035990	1500.000	1500.000	False
14RMR050945	1500.000	1500.000	False
14RMR050960	1500.000	1500.000	False
14RMR050975	1500.000	1500.000	False
14RMR050990	1500.000	1500.000	False
14RMR065900	1500.000	1500.000	False
14RMR065915	1500.000	1500.000	False
14RMR065930	1500.000	1500.000	False
14RMR065945	1500.000	1500.000	False
14RMR065960	1500.000	1500.000	False
14RMR065975	1500.000	1500.000	False
14RMR065990	1500.000	1500.000	False
14RMR080885	1500.000	1500.000	False
14RMR080900	1500.000	1500.000	False
14RMR080915	1500.000	1500.000	False
14RMR080930	1500.000	1500.000	False
14RMR080945	1500.000	1500.000	False
14RMR080960	1500.000	1500.000	False
14RMR080975	1500.000	1500.000	False
14RMR080990	1500.000	1500.000	False

DPH-16 Report on Tiles - continued

<u>Tile</u>	<u>Approx. Width</u>	<u>Approx. Height</u>	<u>Overlap</u>
14RMR095825	1500.000	1500.000	False
14RMR095840	1500.000	1500.000	False
14RMR095870	1500.000	1500.000	False
14RMR095885	1500.000	1500.000	False
14RMR095900	1500.000	1500.000	False
14RMR095915	1500.000	1500.000	False
14RMR095930	1500.000	1500.000	False
14RMR095945	1500.000	1500.000	False
14RMR095960	1500.000	1500.000	False
14RMR095975	1500.000	1500.000	False
14RMR095990	1500.000	1500.000	False
14RMR110810	1500.000	1500.000	False
14RMR110825	1500.000	1500.000	False
14RMR110840	1500.000	1500.000	False
14RMR110855	1500.000	1500.000	False
14RMR110870	1500.000	1500.000	False
14RMR110885	1500.000	1500.000	False
14RMR110900	1500.000	1500.000	False
14RMR110915	1500.000	1500.000	False
14RMR110930	1500.000	1500.000	False
14RMR110945	1500.000	1500.000	False
14RMR110960	1500.000	1500.000	False
14RMR110975	1500.000	1500.000	False
14RMR110990	1500.000	1500.000	False
14RMR125735	1500.000	1500.000	False
14RMR125750	1500.000	1500.000	False
14RMR125765	1500.000	1500.000	False
14RMR125780	1500.000	1500.000	False
14RMR125795	1500.000	1500.000	False
14RMR125810	1500.000	1500.000	False
14RMR125825	1500.000	1500.000	False
14RMR125840	1500.000	1500.000	False
14RMR125855	1500.000	1500.000	False
14RMR125870	1500.000	1500.000	False
14RMR125885	1500.000	1500.000	False
14RMR125900	1500.000	1500.000	False
14RMR125915	1500.000	1500.000	False
14RMR125930	1500.000	1500.000	False
14RMR125945	1500.000	1500.000	False
14RMR125960	1500.000	1500.000	False
14RMR125975	1500.000	1500.000	False
14RMR125990	1500.000	1500.000	False
14RMR140735	1500.000	1500.000	False
14RMR140750	1500.000	1500.000	False
14RMR140765	1500.000	1500.000	False
14RMR140780	1500.000	1500.000	False
14RMR140795	1500.000	1500.000	False
14RMR140810	1500.000	1500.000	False

DPH-16 Report on Tiles - continued

<u>Tile</u>	<u>Approx. Width</u>	<u>Approx. Height</u>	<u>Overlap</u>
14RMR140825	1500.000	1500.000	False
14RMR140840	1500.000	1500.000	False
14RMR140855	1500.000	1500.000	False
14RMR140870	1500.000	1500.000	False
14RMR140885	1500.000	1500.000	False
14RMR140900	1500.000	1500.000	False
14RMR140915	1500.000	1500.000	False
14RMR140930	1500.000	1500.000	False
14RMR140945	1500.000	1500.000	False
14RMR140960	1500.000	1500.000	False
14RMR155705	1500.000	1500.000	False
14RMR155720	1500.000	1500.000	False
14RMR155735	1500.000	1500.000	False
14RMR155750	1500.000	1500.000	False
14RMR155765	1500.000	1500.000	False
14RMR155780	1500.000	1500.000	False
14RMR155795	1500.000	1500.000	False
14RMR155810	1500.000	1500.000	False
14RMR155825	1500.000	1500.000	False
14RMR155840	1500.000	1500.000	False
14RMR155855	1500.000	1500.000	False
14RMR155870	1500.000	1500.000	False
14RMR155885	1500.000	1500.000	False
14RMR155900	1500.000	1500.000	False
14RMR155915	1500.000	1500.000	False
14RMR155930	1500.000	1500.000	False
14RMR170705	1500.000	1500.000	False
14RMR170720	1500.000	1500.000	False
14RMR170735	1500.000	1500.000	False
14RMR170750	1500.000	1500.000	False
14RMR170765	1500.000	1500.000	False
14RMR170780	1500.000	1500.000	False
14RMR170795	1500.000	1500.000	False
14RMR170810	1500.000	1500.000	False
14RMR170825	1500.000	1500.000	False
14RMR170840	1500.000	1500.000	False
14RMR170855	1500.000	1500.000	False
14RMR170870	1500.000	1500.000	False
14RMR170885	1500.000	1500.000	False
14RMR170900	1500.000	1500.000	False
14RMR185705	1500.000	1500.000	False
14RMR185720	1500.000	1500.000	False
14RMR185735	1500.000	1500.000	False
14RMR185750	1500.000	1500.000	False
14RMR185765	1500.000	1500.000	False
14RMR185780	1500.000	1500.000	False
14RMR185795	1500.000	1500.000	False
14RMR185810	1500.000	1500.000	False

DPH-16 Report on Tiles - continued

<u>Tile</u>	<u>Approx. Width</u>	<u>Approx. Height</u>	<u>Overlap</u>
14RMR185825	1500.000	1500.000	False
14RMR185840	1500.000	1500.000	False
14RMR185855	1500.000	1500.000	False
14RMR200675	1500.000	1500.000	False
14RMR200690	1500.000	1500.000	False
14RMR200705	1500.000	1500.000	False
14RMR200720	1500.000	1500.000	False
14RMR200735	1500.000	1500.000	False
14RMR200750	1500.000	1500.000	False
14RMR200765	1500.000	1500.000	False
14RMR200780	1500.000	1500.000	False
14RMR200795	1500.000	1500.000	False
14RMR200810	1500.000	1500.000	False
14RMR200825	1500.000	1500.000	False
14RMR215660	1500.000	1500.000	False
14RMR215675	1500.000	1500.000	False
14RMR215690	1500.000	1500.000	False
14RMR215705	1500.000	1500.000	False
14RMR215720	1500.000	1500.000	False
14RMR215735	1500.000	1500.000	False
14RMR215750	1500.000	1500.000	False
14RMR215765	1500.000	1500.000	False
14RMR215780	1500.000	1500.000	False
14RMR215795	1500.000	1500.000	False
14RMR230660	1500.000	1500.000	False
14RMR230675	1500.000	1500.000	False
14RMR230690	1500.000	1500.000	False
14RMR230705	1500.000	1500.000	False
14RMR230720	1500.000	1500.000	False
14RMR230735	1500.000	1500.000	False
14RMR230750	1500.000	1500.000	False
14RMR230765	1500.000	1500.000	False
14RMR245645	1500.000	1500.000	False
14RMR245660	1500.000	1500.000	False
14RMR245675	1500.000	1500.000	False
14RMR245690	1500.000	1500.000	False
14RMR245705	1500.000	1500.000	False
14RMR245720	1500.000	1500.000	False
14RMR245735	1500.000	1500.000	False
14RMR245750	1500.000	1500.000	False
14RMR260615	1500.000	1500.000	False
14RMR260630	1500.000	1500.000	False
14RMR260645	1500.000	1500.000	False
14RMR260660	1500.000	1500.000	False
14RMR260675	1500.000	1500.000	False
14RMR260690	1500.000	1500.000	False
14RMR260705	1500.000	1500.000	False
14RMR260720	1500.000	1500.000	False

DPH-16 Report on Tiles - continued

<u>Tile</u>	<u>Approx. Width</u>	<u>Approx. Height</u>	<u>Overlap</u>
14RMR260735	1500.000	1500.000	False
14RMR275600	1500.000	1500.000	False
14RMR275615	1500.000	1500.000	False
14RMR275630	1500.000	1500.000	False
14RMR275645	1500.000	1500.000	False
14RMR275660	1500.000	1500.000	False
14RMR275675	1500.000	1500.000	False
14RMR275690	1500.000	1500.000	False
14RMR275705	1500.000	1500.000	False
14RMR275720	1500.000	1500.000	False
14RMR290585	1500.000	1500.000	False
14RMR290600	1500.000	1500.000	False
14RMR290615	1500.000	1500.000	False
14RMR290630	1500.000	1500.000	False
14RMR290645	1500.000	1500.000	False
14RMR290660	1500.000	1500.000	False
14RMR290675	1500.000	1500.000	False
14RMR290690	1500.000	1500.000	False
14RMR290705	1500.000	1500.000	False
14RMR305585	1500.000	1500.000	False
14RMR305600	1500.000	1500.000	False
14RMR305615	1500.000	1500.000	False
14RMR305630	1500.000	1500.000	False
14RMR305645	1500.000	1500.000	False
14RMR305660	1500.000	1500.000	False
14RMR305675	1500.000	1500.000	False
14RMR305690	1500.000	1500.000	False
14RMR320585	1500.000	1500.000	False
14RMR320600	1500.000	1500.000	False
14RMR320615	1500.000	1500.000	False
14RMR320630	1500.000	1500.000	False
14RMR320645	1500.000	1500.000	False
14RMR320660	1500.000	1500.000	False
14RMR320675	1500.000	1500.000	False
14RMR335555	1500.000	1500.000	False
14RMR335570	1500.000	1500.000	False
14RMR335585	1500.000	1500.000	False
14RMR335600	1500.000	1500.000	False
14RMR335615	1500.000	1500.000	False
14RMR335630	1500.000	1500.000	False
14RMR335645	1500.000	1500.000	False
14RMR335660	1500.000	1500.000	False
14RMR350555	1500.000	1500.000	False
14RMR350570	1500.000	1500.000	False
14RMR350585	1500.000	1500.000	False
14RMR350600	1500.000	1500.000	False
14RMR350615	1500.000	1500.000	False
14RMR350630	1500.000	1500.000	False

DPH-16 Report on Tiles - continued

<u>Tile</u>	<u>Approx. Width</u>	<u>Approx. Height</u>	<u>Overlap</u>
14RMR350645	1500.000	1500.000	False
14RMR350660	1500.000	1500.000	False
14RMR365555	1500.000	1500.000	False
14RMR365570	1500.000	1500.000	False
14RMR365585	1500.000	1500.000	False
14RMR365600	1500.000	1500.000	False
14RMR365615	1500.000	1500.000	False
14RMR365630	1500.000	1500.000	False
14RMR365645	1500.000	1500.000	False
14RMR380555	1500.000	1500.000	False
14RMR380570	1500.000	1500.000	False
14RMR380585	1500.000	1500.000	False
14RMR380600	1500.000	1500.000	False
14RMR380615	1500.000	1500.000	False
14RMR380630	1500.000	1500.000	False
14RMR380645	1500.000	1500.000	False
14RMR395570	1500.000	1500.000	False
14RMR395585	1500.000	1500.000	False
14RMR395600	1500.000	1500.000	False
14RMR395615	1500.000	1500.000	False
14RMR395630	1500.000	1500.000	False
14RMR410525	1500.000	1500.000	False
14RMR410540	1500.000	1500.000	False
14RMR410555	1500.000	1500.000	False
14RMR410570	1500.000	1500.000	False
14RMR410585	1500.000	1500.000	False
14RMR410600	1500.000	1500.000	False
14RMR410615	1500.000	1500.000	False
14RMR410630	1500.000	1500.000	False
14RMR425525	1500.000	1500.000	False
14RMR425540	1500.000	1500.000	False
14RMR425555	1500.000	1500.000	False
14RMR425570	1500.000	1500.000	False
14RMR425585	1500.000	1500.000	False
14RMR425600	1500.000	1500.000	False
14RMR425615	1500.000	1500.000	False
14RMR440525	1500.000	1500.000	False
14RMR440540	1500.000	1500.000	False
14RMR440555	1500.000	1500.000	False
14RMR440570	1500.000	1500.000	False
14RMR440585	1500.000	1500.000	False
14RMR440600	1500.000	1500.000	False
14RMR440615	1500.000	1500.000	False
14RMR455195	1500.000	1500.000	False
14RMR455210	1500.000	1500.000	False
14RMR455510	1500.000	1500.000	False
14RMR455525	1500.000	1500.000	False
14RMR455540	1500.000	1500.000	False

DPH-16 Report on Tiles - continued

<u>Tile</u>	<u>Approx. Width</u>	<u>Approx. Height</u>	<u>Overlap</u>
14RMR455555	1500.000	1500.000	False
14RMR455570	1500.000	1500.000	False
14RMR455585	1500.000	1500.000	False
14RMR455600	1500.000	1500.000	False
14RMR470195	1500.000	1500.000	False
14RMR470210	1500.000	1500.000	False
14RMR470225	1500.000	1500.000	False
14RMR470405	1500.000	1500.000	False
14RMR470420	1500.000	1500.000	False
14RMR470435	1500.000	1500.000	False
14RMR470450	1500.000	1500.000	False
14RMR470465	1500.000	1500.000	False
14RMR470495	1500.000	1500.000	False
14RMR470510	1500.000	1500.000	False
14RMR470525	1500.000	1500.000	False
14RMR470540	1500.000	1500.000	False
14RMR470555	1500.000	1500.000	False
14RMR470570	1500.000	1500.000	False
14RMR470585	1500.000	1500.000	False
14RMR470600	1500.000	1500.000	False
14RMR485195	1500.000	1500.000	False
14RMR485210	1500.000	1500.000	False
14RMR485225	1500.000	1500.000	False
14RMR485240	1500.000	1500.000	False
14RMR485255	1500.000	1500.000	False
14RMR485405	1500.000	1500.000	False
14RMR485420	1500.000	1500.000	False
14RMR485435	1500.000	1500.000	False
14RMR485450	1500.000	1500.000	False
14RMR485465	1500.000	1500.000	False
14RMR485480	1500.000	1500.000	False
14RMR485495	1500.000	1500.000	False
14RMR485510	1500.000	1500.000	False
14RMR485525	1500.000	1500.000	False
14RMR485540	1500.000	1500.000	False
14RMR485555	1500.000	1500.000	False
14RMR485570	1500.000	1500.000	False
14RMR485585	1500.000	1500.000	False
14RMR500150	1500.000	1500.000	False
14RMR500165	1500.000	1500.000	False
14RMR500180	1500.000	1500.000	False
14RMR500195	1500.000	1500.000	False
14RMR500210	1500.000	1500.000	False
14RMR500225	1500.000	1500.000	False
14RMR500240	1500.000	1500.000	False
14RMR500255	1500.000	1500.000	False
14RMR500270	1500.000	1500.000	False
14RMR500285	1500.000	1500.000	False

DPH-16 Report on Tiles - continued

<u>Tile</u>	<u>Approx. Width</u>	<u>Approx. Height</u>	<u>Overlap</u>
14RMR500300	1500.000	1500.000	False
14RMR500315	1500.000	1500.000	False
14RMR500330	1500.000	1500.000	False
14RMR500345	1500.000	1500.000	False
14RMR500360	1500.000	1500.000	False
14RMR500405	1500.000	1500.000	False
14RMR500420	1500.000	1500.000	False
14RMR500435	1500.000	1500.000	False
14RMR500450	1500.000	1500.000	False
14RMR500465	1500.000	1500.000	False
14RMR500480	1500.000	1500.000	False
14RMR500495	1500.000	1500.000	False
14RMR500510	1500.000	1500.000	False
14RMR500525	1500.000	1500.000	False
14RMR500540	1500.000	1500.000	False
14RMR500555	1500.000	1500.000	False
14RMR500570	1500.000	1500.000	False
14RMR500585	1500.000	1500.000	False
14RMR515150	1500.000	1500.000	False
14RMR515165	1500.000	1500.000	False
14RMR515180	1500.000	1500.000	False
14RMR515195	1500.000	1500.000	False
14RMR515210	1500.000	1500.000	False
14RMR515225	1500.000	1500.000	False
14RMR515240	1500.000	1500.000	False
14RMR515255	1500.000	1500.000	False
14RMR515270	1500.000	1500.000	False
14RMR515285	1500.000	1500.000	False
14RMR515300	1500.000	1500.000	False
14RMR515315	1500.000	1500.000	False
14RMR515330	1500.000	1500.000	False
14RMR515345	1500.000	1500.000	False
14RMR515360	1500.000	1500.000	False
14RMR515375	1500.000	1500.000	False
14RMR515390	1500.000	1500.000	False
14RMR515405	1500.000	1500.000	False
14RMR515420	1500.000	1500.000	False
14RMR515435	1500.000	1500.000	False
14RMR515450	1500.000	1500.000	False
14RMR515465	1500.000	1500.000	False
14RMR515480	1500.000	1500.000	False
14RMR515495	1500.000	1500.000	False
14RMR515510	1500.000	1500.000	False
14RMR515525	1500.000	1500.000	False
14RMR515540	1500.000	1500.000	False
14RMR515555	1500.000	1500.000	False
14RMR515570	1500.000	1500.000	False
14RMR530150	1500.000	1500.000	False

DPH-16 Report on Tiles - continued

<u>Tile</u>	<u>Approx. Width</u>	<u>Approx. Height</u>	<u>Overlap</u>
14RMR530165	1500.000	1500.000	False
14RMR530180	1500.000	1500.000	False
14RMR530195	1500.000	1500.000	False
14RMR530210	1500.000	1500.000	False
14RMR530225	1500.000	1500.000	False
14RMR530240	1500.000	1500.000	False
14RMR530255	1500.000	1500.000	False
14RMR530270	1500.000	1500.000	False
14RMR530285	1500.000	1500.000	False
14RMR530300	1500.000	1500.000	False
14RMR530315	1500.000	1500.000	False
14RMR530330	1500.000	1500.000	False
14RMR530345	1500.000	1500.000	False
14RMR530360	1500.000	1500.000	False
14RMR530375	1500.000	1500.000	False
14RMR530390	1500.000	1500.000	False
14RMR530405	1500.000	1500.000	False
14RMR530420	1500.000	1500.000	False
14RMR530435	1500.000	1500.000	False
14RMR530450	1500.000	1500.000	False
14RMR530465	1500.000	1500.000	False
14RMR530480	1500.000	1500.000	False
14RMR530495	1500.000	1500.000	False
14RMR530510	1500.000	1500.000	False
14RMR530525	1500.000	1500.000	False
14RMR530540	1500.000	1500.000	False
14RMR530555	1500.000	1500.000	False
14RMR545105	1500.000	1500.000	False
14RMR545120	1500.000	1500.000	False
14RMR545135	1500.000	1500.000	False
14RMR545150	1500.000	1500.000	False
14RMR545165	1500.000	1500.000	False
14RMR545180	1500.000	1500.000	False
14RMR545195	1500.000	1500.000	False
14RMR545210	1500.000	1500.000	False
14RMR545225	1500.000	1500.000	False
14RMR545240	1500.000	1500.000	False
14RMR545255	1500.000	1500.000	False
14RMR545270	1500.000	1500.000	False
14RMR545285	1500.000	1500.000	False
14RMR545300	1500.000	1500.000	False
14RMR545315	1500.000	1500.000	False
14RMR545330	1500.000	1500.000	False
14RMR545345	1500.000	1500.000	False
14RMR545360	1500.000	1500.000	False
14RMR545375	1500.000	1500.000	False
14RMR545390	1500.000	1500.000	False
14RMR545405	1500.000	1500.000	False

DPH-16 Report on Tiles - continued

<u>Tile</u>	<u>Approx. Width</u>	<u>Approx. Height</u>	<u>Overlap</u>
14RMR545420	1500.000	1500.000	False
14RMR545435	1500.000	1500.000	False
14RMR545450	1500.000	1500.000	False
14RMR545465	1500.000	1500.000	False
14RMR545480	1500.000	1500.000	False
14RMR545495	1500.000	1500.000	False
14RMR545510	1500.000	1500.000	False
14RMR545525	1500.000	1500.000	False
14RMR545540	1500.000	1500.000	False
14RMR545555	1500.000	1500.000	False
14RMR560000	1500.000	1500.000	False
14RMR560015	1500.000	1500.000	False
14RMR560030	1500.000	1500.000	False
14RMR560045	1500.000	1500.000	False
14RMR560060	1500.000	1500.000	False
14RMR560075	1500.000	1500.000	False
14RMR560090	1500.000	1500.000	False
14RMR560105	1500.000	1500.000	False
14RMR560120	1500.000	1500.000	False
14RMR560135	1500.000	1500.000	False
14RMR560150	1500.000	1500.000	False
14RMR560165	1500.000	1500.000	False
14RMR560180	1500.000	1500.000	False
14RMR560195	1500.000	1500.000	False
14RMR560210	1500.000	1500.000	False
14RMR560225	1500.000	1500.000	False
14RMR560240	1500.000	1500.000	False
14RMR560255	1500.000	1500.000	False
14RMR560270	1500.000	1500.000	False
14RMR560285	1500.000	1500.000	False
14RMR560300	1500.000	1500.000	False
14RMR560315	1500.000	1500.000	False
14RMR560330	1500.000	1500.000	False
14RMR560345	1500.000	1500.000	False
14RMR560360	1500.000	1500.000	False
14RMR560375	1500.000	1500.000	False
14RMR560390	1500.000	1500.000	False
14RMR560405	1500.000	1500.000	False
14RMR560420	1500.000	1500.000	False
14RMR560435	1500.000	1500.000	False
14RMR560450	1500.000	1500.000	False
14RMR560465	1500.000	1500.000	False
14RMR560480	1500.000	1500.000	False
14RMR560495	1500.000	1500.000	False
14RMR560510	1500.000	1500.000	False
14RMR560525	1500.000	1500.000	False
14RMR560540	1500.000	1500.000	False
14RMR575000	1500.000	1500.000	False

DPH-16 Report on Tiles - continued

<u>Tile</u>	<u>Approx. Width</u>	<u>Approx. Height</u>	<u>Overlap</u>
14RMR575015	1500.000	1500.000	False
14RMR575030	1500.000	1500.000	False
14RMR575045	1500.000	1500.000	False
14RMR575060	1500.000	1500.000	False
14RMR575075	1500.000	1500.000	False
14RMR575090	1500.000	1500.000	False
14RMR575105	1500.000	1500.000	False
14RMR575120	1500.000	1500.000	False
14RMR575135	1500.000	1500.000	False
14RMR575150	1500.000	1500.000	False
14RMR575165	1500.000	1500.000	False
14RMR575180	1500.000	1500.000	False
14RMR575195	1500.000	1500.000	False
14RMR575210	1500.000	1500.000	False
14RMR575225	1500.000	1500.000	False
14RMR575240	1500.000	1500.000	False
14RMR575255	1500.000	1500.000	False
14RMR575270	1500.000	1500.000	False
14RMR575285	1500.000	1500.000	False
14RMR575300	1500.000	1500.000	False
14RMR575315	1500.000	1500.000	False
14RMR575330	1500.000	1500.000	False
14RMR575345	1500.000	1500.000	False
14RMR575360	1500.000	1500.000	False
14RMR575375	1500.000	1500.000	False
14RMR575390	1500.000	1500.000	False
14RMR575405	1500.000	1500.000	False
14RMR575420	1500.000	1500.000	False
14RMR575435	1500.000	1500.000	False
14RMR575450	1500.000	1500.000	False
14RMR575465	1500.000	1500.000	False
14RMR575480	1500.000	1500.000	False
14RMR575495	1500.000	1500.000	False
14RMR590000	1500.000	1500.000	False
14RMR590015	1500.000	1500.000	False
14RMR590030	1500.000	1500.000	False
14RMR590045	1500.000	1500.000	False
14RMR590060	1500.000	1500.000	False
14RMR590075	1500.000	1500.000	False
14RMR590090	1500.000	1500.000	False
14RMR590105	1500.000	1500.000	False
14RMR590120	1500.000	1500.000	False
14RMR590135	1500.000	1500.000	False
14RMR590150	1500.000	1500.000	False
14RMR590165	1500.000	1500.000	False
14RMR590180	1500.000	1500.000	False
14RMR590195	1500.000	1500.000	False
14RMR590210	1500.000	1500.000	False

DPH-16 Report on Tiles - continued

<u>Tile</u>	<u>Approx. Width</u>	<u>Approx. Height</u>	<u>Overlap</u>
14RMR590225	1500.000	1500.000	False
14RMR590240	1500.000	1500.000	False
14RMR590255	1500.000	1500.000	False
14RMR590270	1500.000	1500.000	False
14RMR590285	1500.000	1500.000	False
14RMR590300	1500.000	1500.000	False
14RMR590315	1500.000	1500.000	False
14RMR590330	1500.000	1500.000	False
14RMR590345	1500.000	1500.000	False
14RMR590360	1500.000	1500.000	False
14RMR590375	1500.000	1500.000	False
14RMR590390	1500.000	1500.000	False
14RMR590405	1500.000	1500.000	False
14RMR590420	1500.000	1500.000	False
14RMR590435	1500.000	1500.000	False
14RMR590450	1500.000	1500.000	False
14RMR605000	1500.000	1500.000	False
14RMR605015	1500.000	1500.000	False
14RMR605030	1500.000	1500.000	False
14RMR605045	1500.000	1500.000	False
14RMR605060	1500.000	1500.000	False
14RMR605075	1500.000	1500.000	False
14RMR605090	1500.000	1500.000	False
14RMR605105	1500.000	1500.000	False
14RMR605120	1500.000	1500.000	False
14RMR605135	1500.000	1500.000	False
14RMR605150	1500.000	1500.000	False
14RMR605165	1500.000	1500.000	False
14RMR605180	1500.000	1500.000	False
14RMR605195	1500.000	1500.000	False
14RMR605210	1500.000	1500.000	False
14RMR605225	1500.000	1500.000	False
14RMR605240	1500.000	1500.000	False
14RMR605255	1500.000	1500.000	False
14RMR605270	1500.000	1500.000	False
14RMR605285	1500.000	1500.000	False
14RMR605300	1500.000	1500.000	False
14RMR605315	1500.000	1500.000	False
14RMR605330	1500.000	1500.000	False
14RMR605345	1500.000	1500.000	False
14RMR605360	1500.000	1500.000	False
14RMR605375	1500.000	1500.000	False
14RMR605390	1500.000	1500.000	False
14RMR605405	1500.000	1500.000	False
14RMR620000	1500.000	1500.000	False
14RMR620015	1500.000	1500.000	False
14RMR620030	1500.000	1500.000	False
14RMR620045	1500.000	1500.000	False

DPH-16 Report on Tiles - continued

<u>Tile</u>	<u>Approx. Width</u>	<u>Approx. Height</u>	<u>Overlap</u>
14RMR620060	1500.000	1500.000	False
14RMR620075	1500.000	1500.000	False
14RMR620090	1500.000	1500.000	False
14RMR620105	1500.000	1500.000	False
14RMR620120	1500.000	1500.000	False
14RMR620135	1500.000	1500.000	False
14RMR620150	1500.000	1500.000	False
14RMR620165	1500.000	1500.000	False
14RMR620180	1500.000	1500.000	False
14RMR620195	1500.000	1500.000	False
14RMR620210	1500.000	1500.000	False
14RMR620225	1500.000	1500.000	False
14RMR620240	1500.000	1500.000	False
14RMR620255	1500.000	1500.000	False
14RMR620270	1500.000	1500.000	False
14RMR620285	1500.000	1500.000	False
14RMR620300	1500.000	1500.000	False
14RMR620315	1500.000	1500.000	False
14RMR620330	1500.000	1500.000	False
14RMR620345	1500.000	1500.000	False
14RMR620360	1500.000	1500.000	False
14RMR620375	1500.000	1500.000	False
14RMR620390	1500.000	1500.000	False
14RMR620405	1500.000	1500.000	False
14RMR635000	1500.000	1500.000	False
14RMR635015	1500.000	1500.000	False
14RMR635030	1500.000	1500.000	False
14RMR635045	1500.000	1500.000	False
14RMR635060	1500.000	1500.000	False
14RMR635075	1500.000	1500.000	False
14RMR635090	1500.000	1500.000	False
14RMR635105	1500.000	1500.000	False
14RMR635120	1500.000	1500.000	False
14RMR635135	1500.000	1500.000	False
14RMR635150	1500.000	1500.000	False
14RMR635165	1500.000	1500.000	False
14RMR635180	1500.000	1500.000	False
14RMR635195	1500.000	1500.000	False
14RMR635210	1500.000	1500.000	False
14RMR635225	1500.000	1500.000	False
14RMR635240	1500.000	1500.000	False
14RMR635255	1500.000	1500.000	False
14RMR635270	1500.000	1500.000	False
14RMR635285	1500.000	1500.000	False
14RMR635300	1500.000	1500.000	False
14RMR635315	1500.000	1500.000	False
14RMR635330	1500.000	1500.000	False
14RMR635345	1500.000	1500.000	False

DPH-16 Report on Tiles - continued

<u>Tile</u>	<u>Approx. Width</u>	<u>Approx. Height</u>	<u>Overlap</u>
14RMR635360	1500.000	1500.000	False
14RMR635375	1500.000	1500.000	False
14RMR635390	1500.000	1500.000	False
14RMR635405	1500.000	1500.000	False
14RMR650000	1500.000	1500.000	False
14RMR650015	1500.000	1500.000	False
14RMR650030	1500.000	1500.000	False
14RMR650045	1500.000	1500.000	False
14RMR650060	1500.000	1500.000	False
14RMR650075	1500.000	1500.000	False
14RMR650090	1500.000	1500.000	False
14RMR650105	1500.000	1500.000	False
14RMR650120	1500.000	1500.000	False
14RMR650135	1500.000	1500.000	False
14RMR650150	1500.000	1500.000	False
14RMR650165	1500.000	1500.000	False
14RMR650180	1500.000	1500.000	False
14RMR650195	1500.000	1500.000	False
14RMR650210	1500.000	1500.000	False
14RMR650225	1500.000	1500.000	False
14RMR650240	1500.000	1500.000	False
14RMR650255	1500.000	1500.000	False
14RMR650270	1500.000	1500.000	False
14RMR650285	1500.000	1500.000	False
14RMR650300	1500.000	1500.000	False
14RMR650315	1500.000	1500.000	False
14RMR650330	1500.000	1500.000	False
14RMR650345	1500.000	1500.000	False
14RMR650360	1500.000	1500.000	False
14RMR650375	1500.000	1500.000	False
14RMR650390	1500.000	1500.000	False
14RMR650405	1500.000	1500.000	False
14RMR665000	1500.000	1500.000	False
14RMR665015	1500.000	1500.000	False
14RMR665030	1500.000	1500.000	False
14RMR665045	1500.000	1500.000	False
14RMR665060	1500.000	1500.000	False
14RMR665075	1500.000	1500.000	False
14RMR665090	1500.000	1500.000	False
14RMR665105	1500.000	1500.000	False
14RMR665120	1500.000	1500.000	False
14RMR665135	1500.000	1500.000	False
14RMR665150	1500.000	1500.000	False
14RMR665165	1500.000	1500.000	False
14RMR665180	1500.000	1500.000	False
14RMR665195	1500.000	1500.000	False
14RMR665210	1500.000	1500.000	False
14RMR665225	1500.000	1500.000	False

DPH-16 Report on Tiles - continued

<u>Tile</u>	<u>Approx. Width</u>	<u>Approx. Height</u>	<u>Overlap</u>
14RMR665240	1500.000	1500.000	False
14RMR665255	1500.000	1500.000	False
14RMR665270	1500.000	1500.000	False
14RMR665285	1500.000	1500.000	False
14RMR665300	1500.000	1500.000	False
14RMR665315	1500.000	1500.000	False
14RMR665330	1500.000	1500.000	False
14RMR665345	1500.000	1500.000	False
14RMR665360	1500.000	1500.000	False
14RMR665375	1500.000	1500.000	False
14RMR680000	1500.000	1500.000	False
14RMR680015	1500.000	1500.000	False
14RMR680030	1500.000	1500.000	False
14RMR680045	1500.000	1500.000	False
14RMR680060	1500.000	1500.000	False
14RMR680075	1500.000	1500.000	False
14RMR680090	1500.000	1500.000	False
14RMR680105	1500.000	1500.000	False
14RMR680120	1500.000	1500.000	False
14RMR680135	1500.000	1500.000	False
14RMR680150	1500.000	1500.000	False
14RMR680165	1500.000	1500.000	False
14RMR680180	1500.000	1500.000	False
14RMR680195	1500.000	1500.000	False
14RMR680210	1500.000	1500.000	False
14RMR680225	1500.000	1500.000	False
14RMR680240	1500.000	1500.000	False
14RMR680255	1500.000	1500.000	False
14RMR680270	1500.000	1500.000	False
14RMR680285	1500.000	1500.000	False
14RMR680300	1500.000	1500.000	False
14RMR680315	1500.000	1500.000	False
14RMR680330	1500.000	1500.000	False
14RMR680345	1500.000	1500.000	False
14RMR680360	1500.000	1500.000	False
14RMR680375	1500.000	1500.000	False
14RMR695000	1500.000	1500.000	False
14RMR695015	1500.000	1500.000	False
14RMR695030	1500.000	1500.000	False
14RMR695045	1500.000	1500.000	False
14RMR695060	1500.000	1500.000	False
14RMR695075	1500.000	1500.000	False
14RMR695090	1500.000	1500.000	False
14RMR695105	1500.000	1500.000	False
14RMR695120	1500.000	1500.000	False
14RMR695135	1500.000	1500.000	False
14RMR695150	1500.000	1500.000	False
14RMR695165	1500.000	1500.000	False

DPH-16 Report on Tiles - continued

<u>Tile</u>	<u>Approx. Width</u>	<u>Approx. Height</u>	<u>Overlap</u>
14RMR695180	1500.000	1500.000	False
14RMR695195	1500.000	1500.000	False
14RMR695210	1500.000	1500.000	False
14RMR695225	1500.000	1500.000	False
14RMR695240	1500.000	1500.000	False
14RMR695255	1500.000	1500.000	False
14RMR695270	1500.000	1500.000	False
14RMR695285	1500.000	1500.000	False
14RMR695300	1500.000	1500.000	False
14RMR695315	1500.000	1500.000	False
14RMR695330	1500.000	1500.000	False
14RMR695345	1500.000	1500.000	False
14RMR710000	1500.000	1500.000	False
14RMR710015	1500.000	1500.000	False
14RMR710030	1500.000	1500.000	False
14RMR710045	1500.000	1500.000	False
14RMR710060	1500.000	1500.000	False
14RMR710075	1500.000	1500.000	False
14RMR710090	1500.000	1500.000	False
14RMR710105	1500.000	1500.000	False
14RMR710120	1500.000	1500.000	False
14RMR710135	1500.000	1500.000	False
14RMR710150	1500.000	1500.000	False
14RMR710165	1500.000	1500.000	False
14RMR710180	1500.000	1500.000	False
14RMR710195	1500.000	1500.000	False
14RMR710210	1500.000	1500.000	False
14RMR710225	1500.000	1500.000	False
14RMR710240	1500.000	1500.000	False
14RMR710255	1500.000	1500.000	False
14RMR710270	1500.000	1500.000	False
14RMR710285	1500.000	1500.000	False
14RMR710300	1500.000	1500.000	False
14RMR710315	1500.000	1500.000	False
14RMR710330	1500.000	1500.000	False
14RMR710345	1500.000	1500.000	False
14RMR725000	1500.000	1500.000	False
14RMR725015	1500.000	1500.000	False
14RMR725030	1500.000	1500.000	False
14RMR725045	1500.000	1500.000	False
14RMR725060	1500.000	1500.000	False
14RMR725075	1500.000	1500.000	False
14RMR725090	1500.000	1500.000	False
14RMR725105	1500.000	1500.000	False
14RMR725120	1500.000	1500.000	False
14RMR725135	1500.000	1500.000	False
14RMR725150	1500.000	1500.000	False
14RMR725165	1500.000	1500.000	False

DPH-16 Report on Tiles - continued

<u>Tile</u>	<u>Approx. Width</u>	<u>Approx. Height</u>	<u>Overlap</u>
14RMR725180	1500.000	1500.000	False
14RMR725195	1500.000	1500.000	False
14RMR725210	1500.000	1500.000	False
14RMR725225	1500.000	1500.000	False
14RMR725240	1500.000	1500.000	False
14RMR725255	1500.000	1500.000	False
14RMR725270	1500.000	1500.000	False
14RMR725285	1500.000	1500.000	False
14RMR725300	1500.000	1500.000	False
14RMR725315	1500.000	1500.000	False
14RMR725330	1500.000	1500.000	False
14RMR725345	1500.000	1500.000	False
14RMR740000	1500.000	1500.000	False
14RMR740015	1500.000	1500.000	False
14RMR740030	1500.000	1500.000	False
14RMR740045	1500.000	1500.000	False
14RMR740060	1500.000	1500.000	False
14RMR740075	1500.000	1500.000	False
14RMR740090	1500.000	1500.000	False
14RMR740105	1500.000	1500.000	False
14RMR740120	1500.000	1500.000	False
14RMR740135	1500.000	1500.000	False
14RMR740150	1500.000	1500.000	False
14RMR740165	1500.000	1500.000	False
14RMR740180	1500.000	1500.000	False
14RMR740195	1500.000	1500.000	False
14RMR740210	1500.000	1500.000	False
14RMR740225	1500.000	1500.000	False
14RMR740240	1500.000	1500.000	False
14RMR740255	1500.000	1500.000	False
14RMR740270	1500.000	1500.000	False
14RMR740285	1500.000	1500.000	False
14RMR740300	1500.000	1500.000	False
14RMR740315	1500.000	1500.000	False
14RMR740330	1500.000	1500.000	False
14RMR740345	1500.000	1500.000	False
14RMR755000	1500.000	1500.000	False
14RMR755015	1500.000	1500.000	False
14RMR755030	1500.000	1500.000	False
14RMR755045	1500.000	1500.000	False
14RMR755060	1500.000	1500.000	False
14RMR755075	1500.000	1500.000	False
14RMR755090	1500.000	1500.000	False
14RMR755105	1500.000	1500.000	False
14RMR755120	1500.000	1500.000	False
14RMR755135	1500.000	1500.000	False
14RMR755150	1500.000	1500.000	False
14RMR755165	1500.000	1500.000	False

DPH-16 Report on Tiles - continued

<u>Tile</u>	<u>Approx. Width</u>	<u>Approx. Height</u>	<u>Overlap</u>
14RMR755180	1500.000	1500.000	False
14RMR755195	1500.000	1500.000	False
14RMR755210	1500.000	1500.000	False
14RMR755225	1500.000	1500.000	False
14RMR755240	1500.000	1500.000	False
14RMR755255	1500.000	1500.000	False
14RMR755270	1500.000	1500.000	False
14RMR755285	1500.000	1500.000	False
14RMR755300	1500.000	1500.000	False
14RMR755315	1500.000	1500.000	False
14RMR770000	1500.000	1500.000	False
14RMR770015	1500.000	1500.000	False
14RMR770030	1500.000	1500.000	False
14RMR770045	1500.000	1500.000	False
14RMR770060	1500.000	1500.000	False
14RMR770075	1500.000	1500.000	False
14RMR770090	1500.000	1500.000	False
14RMR770105	1500.000	1500.000	False
14RMR770120	1500.000	1500.000	False
14RMR770135	1500.000	1500.000	False
14RMR770150	1500.000	1500.000	False
14RMR770165	1500.000	1500.000	False
14RMR770180	1500.000	1500.000	False
14RMR770195	1500.000	1500.000	False
14RMR770210	1500.000	1500.000	False
14RMR770225	1500.000	1500.000	False
14RMR770240	1500.000	1500.000	False
14RMR770255	1500.000	1500.000	False
14RMR770270	1500.000	1500.000	False
14RMR770285	1500.000	1500.000	False
14RMR770300	1500.000	1500.000	False
14RMR770315	1500.000	1500.000	False
14RMR785000	1500.000	1500.000	False
14RMR785015	1500.000	1500.000	False
14RMR785030	1500.000	1500.000	False
14RMR785045	1500.000	1500.000	False
14RMR785060	1500.000	1500.000	False
14RMR785075	1500.000	1500.000	False
14RMR785090	1500.000	1500.000	False
14RMR785105	1500.000	1500.000	False
14RMR785120	1500.000	1500.000	False
14RMR785135	1500.000	1500.000	False
14RMR785150	1500.000	1500.000	False
14RMR785165	1500.000	1500.000	False
14RMR785180	1500.000	1500.000	False
14RMR785195	1500.000	1500.000	False
14RMR785210	1500.000	1500.000	False
14RMR785225	1500.000	1500.000	False

DPH-16 Report on Tiles - continued

<u>Tile</u>	<u>Approx. Width</u>	<u>Approx. Height</u>	<u>Overlap</u>
14RMR785240	1500.000	1500.000	False
14RMR785255	1500.000	1500.000	False
14RMR785270	1500.000	1500.000	False
14RMR785285	1500.000	1500.000	False
14RMR785300	1500.000	1500.000	False
14RMR785315	1500.000	1500.000	False
14RMR800000	1500.000	1500.000	False
14RMR800015	1500.000	1500.000	False
14RMR800030	1500.000	1500.000	False
14RMR800045	1500.000	1500.000	False
14RMR800060	1500.000	1500.000	False
14RMR800075	1500.000	1500.000	False
14RMR800090	1500.000	1500.000	False
14RMR800105	1500.000	1500.000	False
14RMR800120	1500.000	1500.000	False
14RMR800135	1500.000	1500.000	False
14RMR800150	1500.000	1500.000	False
14RMR800165	1500.000	1500.000	False
14RMR800180	1500.000	1500.000	False
14RMR800195	1500.000	1500.000	False
14RMR800210	1500.000	1500.000	False
14RMR800225	1500.000	1500.000	False
14RMR800240	1500.000	1500.000	False
14RMR800255	1500.000	1500.000	False
14RMR800270	1500.000	1500.000	False
14RMR800285	1500.000	1500.000	False
14RMR800300	1500.000	1500.000	False
14RMR800315	1500.000	1500.000	False
14RMR815000	1500.000	1500.000	False
14RMR815015	1500.000	1500.000	False
14RMR815030	1500.000	1500.000	False
14RMR815045	1500.000	1500.000	False
14RMR815060	1500.000	1500.000	False
14RMR815075	1500.000	1500.000	False
14RMR815090	1500.000	1500.000	False
14RMR815105	1500.000	1500.000	False
14RMR815120	1500.000	1500.000	False
14RMR815135	1500.000	1500.000	False
14RMR815150	1500.000	1500.000	False
14RMR815165	1500.000	1500.000	False
14RMR815180	1500.000	1500.000	False
14RMR815195	1500.000	1500.000	False
14RMR815210	1500.000	1500.000	False
14RMR815225	1500.000	1500.000	False
14RMR815240	1500.000	1500.000	False
14RMR815255	1500.000	1500.000	False
14RMR815270	1500.000	1500.000	False
14RMR815285	1500.000	1500.000	False

DPH-16 Report on Tiles - continued

<u>Tile</u>	<u>Approx. Width</u>	<u>Approx. Height</u>	<u>Overlap</u>
14RMR815300	1500.000	1500.000	False
14RMR815315	1500.000	1500.000	False
14RMR830000	1500.000	1500.000	False
14RMR830015	1500.000	1500.000	False
14RMR830030	1500.000	1500.000	False
14RMR830045	1500.000	1500.000	False
14RMR830060	1500.000	1500.000	False
14RMR830075	1500.000	1500.000	False
14RMR830090	1500.000	1500.000	False
14RMR830105	1500.000	1500.000	False
14RMR830120	1500.000	1500.000	False
14RMR830135	1500.000	1500.000	False
14RMR830150	1500.000	1500.000	False
14RMR830165	1500.000	1500.000	False
14RMR830180	1500.000	1500.000	False
14RMR830195	1500.000	1500.000	False
14RMR830210	1500.000	1500.000	False
14RMR830225	1500.000	1500.000	False
14RMR830240	1500.000	1500.000	False
14RMR830255	1500.000	1500.000	False
14RMR830270	1500.000	1500.000	False
14RMR830285	1500.000	1500.000	False
14RMR830300	1500.000	1500.000	False
14RMR830315	1500.000	1500.000	False
14RMR845000	1500.000	1500.000	False
14RMR845015	1500.000	1500.000	False
14RMR845030	1500.000	1500.000	False
14RMR845045	1500.000	1500.000	False
14RMR845060	1500.000	1500.000	False
14RMR845075	1500.000	1500.000	False
14RMR845090	1500.000	1500.000	False
14RMR845105	1500.000	1500.000	False
14RMR845120	1500.000	1500.000	False
14RMR845135	1500.000	1500.000	False
14RMR845150	1500.000	1500.000	False
14RMR845165	1500.000	1500.000	False
14RMR845180	1500.000	1500.000	False
14RMR845195	1500.000	1500.000	False
14RMR845210	1500.000	1500.000	False
14RMR845225	1500.000	1500.000	False
14RMR845240	1500.000	1500.000	False
14RMR845255	1500.000	1500.000	False
14RMR845270	1500.000	1500.000	False
14RMR845285	1500.000	1500.000	False
14RMR845300	1500.000	1500.000	False
14RMR845315	1500.000	1500.000	False
14RMR860000	1500.000	1500.000	False
14RMR860015	1500.000	1500.000	False

DPH-16 Report on Tiles - continued

<u>Tile</u>	<u>Approx. Width</u>	<u>Approx. Height</u>	<u>Overlap</u>
14RMR860030	1500.000	1500.000	False
14RMR860045	1500.000	1500.000	False
14RMR860060	1500.000	1500.000	False
14RMR860075	1500.000	1500.000	False
14RMR860090	1500.000	1500.000	False
14RMR860105	1500.000	1500.000	False
14RMR860120	1500.000	1500.000	False
14RMR860135	1500.000	1500.000	False
14RMR860150	1500.000	1500.000	False
14RMR860165	1500.000	1500.000	False
14RMR860180	1500.000	1500.000	False
14RMR860195	1500.000	1500.000	False
14RMR860210	1500.000	1500.000	False
14RMR860225	1500.000	1500.000	False
14RMR860240	1500.000	1500.000	False
14RMR860255	1500.000	1500.000	False
14RMR860270	1500.000	1500.000	False
14RMR860285	1500.000	1500.000	False
14RMR860300	1500.000	1500.000	False
14RMR860315	1500.000	1500.000	False
14RMR875000	1500.000	1500.000	False
14RMR875015	1500.000	1500.000	False
14RMR875030	1500.000	1500.000	False
14RMR875045	1500.000	1500.000	False
14RMR875060	1500.000	1500.000	False
14RMR875075	1500.000	1500.000	False
14RMR875090	1500.000	1500.000	False
14RMR875105	1500.000	1500.000	False
14RMR875120	1500.000	1500.000	False
14RMR875135	1500.000	1500.000	False
14RMR875150	1500.000	1500.000	False
14RMR875165	1500.000	1500.000	False
14RMR875180	1500.000	1500.000	False
14RMR875195	1500.000	1500.000	False
14RMR875210	1500.000	1500.000	False
14RMR875225	1500.000	1500.000	False
14RMR875240	1500.000	1500.000	False
14RMR875255	1500.000	1500.000	False
14RMR875270	1500.000	1500.000	False
14RMR875285	1500.000	1500.000	False
14RMR875300	1500.000	1500.000	False
14RMR875315	1500.000	1500.000	False
14RMR890000	1500.000	1500.000	False
14RMR890015	1500.000	1500.000	False
14RMR890030	1500.000	1500.000	False
14RMR890045	1500.000	1500.000	False
14RMR890060	1500.000	1500.000	False
14RMR890075	1500.000	1500.000	False

DPH-16 Report on Tiles - continued

<u>Tile</u>	<u>Approx. Width</u>	<u>Approx. Height</u>	<u>Overlap</u>
14RMR890090	1500.000	1500.000	False
14RMR890105	1500.000	1500.000	False
14RMR890120	1500.000	1500.000	False
14RMR890135	1500.000	1500.000	False
14RMR890150	1500.000	1500.000	False
14RMR890165	1500.000	1500.000	False
14RMR890180	1500.000	1500.000	False
14RMR890195	1500.000	1500.000	False
14RMR890210	1500.000	1500.000	False
14RMR890225	1500.000	1500.000	False
14RMR890240	1500.000	1500.000	False
14RMR890255	1500.000	1500.000	False
14RMR890270	1500.000	1500.000	False
14RMR890285	1500.000	1500.000	False
14RMR890300	1500.000	1500.000	False
14RMR890315	1500.000	1500.000	False
14RMR905000	1500.000	1500.000	False
14RMR905015	1500.000	1500.000	False
14RMR905030	1500.000	1500.000	False
14RMR905045	1500.000	1500.000	False
14RMR905060	1500.000	1500.000	False
14RMR905075	1500.000	1500.000	False
14RMR905090	1500.000	1500.000	False
14RMR905105	1500.000	1500.000	False
14RMR905120	1500.000	1500.000	False
14RMR905135	1500.000	1500.000	False
14RMR905150	1500.000	1500.000	False
14RMR905165	1500.000	1500.000	False
14RMR905180	1500.000	1500.000	False
14RMR905195	1500.000	1500.000	False
14RMR905210	1500.000	1500.000	False
14RMR905225	1500.000	1500.000	False
14RMR905240	1500.000	1500.000	False
14RMR905255	1500.000	1500.000	False
14RMR905270	1500.000	1500.000	False
14RMR905285	1500.000	1500.000	False
14RMR905300	1500.000	1500.000	False
14RMR905315	1500.000	1500.000	False
14RMR920000	1500.000	1500.000	False
14RMR920015	1500.000	1500.000	False
14RMR920030	1500.000	1500.000	False
14RMR920045	1500.000	1500.000	False
14RMR920060	1500.000	1500.000	False
14RMR920075	1500.000	1500.000	False
14RMR920090	1500.000	1500.000	False
14RMR920105	1500.000	1500.000	False
14RMR920120	1500.000	1500.000	False
14RMR920135	1500.000	1500.000	False

DPH-16 Report on Tiles - continued

<u>Tile</u>	<u>Approx. Width</u>	<u>Approx. Height</u>	<u>Overlap</u>
14RMR920150	1500.000	1500.000	False
14RMR920165	1500.000	1500.000	False
14RMR920180	1500.000	1500.000	False
14RMR920195	1500.000	1500.000	False
14RMR920210	1500.000	1500.000	False
14RMR920225	1500.000	1500.000	False
14RMR920240	1500.000	1500.000	False
14RMR920255	1500.000	1500.000	False
14RMR920270	1500.000	1500.000	False
14RMR920285	1500.000	1500.000	False
14RMR920300	1500.000	1500.000	False
14RMR920315	1500.000	1500.000	False
14RMR935000	1500.000	1500.000	False
14RMR935015	1500.000	1500.000	False
14RMR935030	1500.000	1500.000	False
14RMR935045	1500.000	1500.000	False
14RMR935060	1500.000	1500.000	False
14RMR935075	1500.000	1500.000	False
14RMR935090	1500.000	1500.000	False
14RMR935105	1500.000	1500.000	False
14RMR935120	1500.000	1500.000	False
14RMR935135	1500.000	1500.000	False
14RMR935150	1500.000	1500.000	False
14RMR935165	1500.000	1500.000	False
14RMR935180	1500.000	1500.000	False
14RMR935195	1500.000	1500.000	False
14RMR935210	1500.000	1500.000	False
14RMR935225	1500.000	1500.000	False
14RMR935240	1500.000	1500.000	False
14RMR935255	1500.000	1500.000	False
14RMR935270	1500.000	1500.000	False
14RMR935285	1500.000	1500.000	False
14RMR935300	1500.000	1500.000	False
14RMR935315	1500.000	1500.000	False
14RMR950000	1500.000	1500.000	False
14RMR950015	1500.000	1500.000	False
14RMR950030	1500.000	1500.000	False
14RMR950045	1500.000	1500.000	False
14RMR950060	1500.000	1500.000	False
14RMR950075	1500.000	1500.000	False
14RMR950090	1500.000	1500.000	False
14RMR950105	1500.000	1500.000	False
14RMR950120	1500.000	1500.000	False
14RMR950135	1500.000	1500.000	False
14RMR950150	1500.000	1500.000	False
14RMR950165	1500.000	1500.000	False
14RMR950180	1500.000	1500.000	False
14RMR950195	1500.000	1500.000	False

DPH-16 Report on Tiles - continued

<u>Tile</u>	<u>Approx. Width</u>	<u>Approx. Height</u>	<u>Overlap</u>
14RMR950210	1500.000	1500.000	False
14RMR950225	1500.000	1500.000	False
14RMR950240	1500.000	1500.000	False
14RMR950255	1500.000	1500.000	False
14RMR950270	1500.000	1500.000	False
14RMR950285	1500.000	1500.000	False
14RMR950300	1500.000	1500.000	False
14RMR950315	1500.000	1500.000	False
14RMR965000	1500.000	1500.000	False
14RMR965015	1500.000	1500.000	False
14RMR965030	1500.000	1500.000	False
14RMR965045	1500.000	1500.000	False
14RMR965060	1500.000	1500.000	False
14RMR965075	1500.000	1500.000	False
14RMR965090	1500.000	1500.000	False
14RMR965105	1500.000	1500.000	False
14RMR965120	1500.000	1500.000	False
14RMR965135	1500.000	1500.000	False
14RMR965150	1500.000	1500.000	False
14RMR965165	1500.000	1500.000	False
14RMR965180	1500.000	1500.000	False
14RMR965195	1500.000	1500.000	False
14RMR965210	1500.000	1500.000	False
14RMR965225	1500.000	1500.000	False
14RMR965240	1500.000	1500.000	False
14RMR965255	1500.000	1500.000	False
14RMR965270	1500.000	1500.000	False
14RMR965285	1500.000	1500.000	False
14RMR965300	1500.000	1500.000	False
14RMR965315	1500.000	1500.000	False
14RMR980000	1500.000	1500.000	False
14RMR980015	1500.000	1500.000	False
14RMR980030	1500.000	1500.000	False
14RMR980045	1500.000	1500.000	False
14RMR980060	1500.000	1500.000	False
14RMR980075	1500.000	1500.000	False
14RMR980090	1500.000	1500.000	False
14RMR980105	1500.000	1500.000	False
14RMR980120	1500.000	1500.000	False
14RMR980135	1500.000	1500.000	False
14RMR980150	1500.000	1500.000	False
14RMR980165	1500.000	1500.000	False
14RMR980180	1500.000	1500.000	False
14RMR980195	1500.000	1500.000	False
14RMR980210	1500.000	1500.000	False
14RMR980225	1500.000	1500.000	False
14RMR980240	1500.000	1500.000	False
14RMR980255	1500.000	1500.000	False

DPH-16 Report on Tiles - continued

<u>Tile</u>	<u>Approx. Width</u>	<u>Approx. Height</u>	<u>Overlap</u>
14RMR980270	1500.000	1500.000	False
14RMR980285	1500.000	1500.000	False
14RMR980300	1500.000	1500.000	False
14RMR980315	1500.000	1500.000	False
14RMS005005	1500.000	1500.000	False
14RMS005020	1500.000	1500.000	False
14RMS005035	1500.000	1500.000	False
14RMS005050	1500.000	1500.000	False
14RMS005065	1500.000	1500.000	False
14RMS005080	1500.000	1500.000	False
14RMS005095	1500.000	1500.000	False
14RMS005110	1500.000	1500.000	False
14RMS005125	1500.000	1500.000	False
14RMS020005	1500.000	1500.000	False
14RMS020020	1500.000	1500.000	False
14RMS020035	1500.000	1500.000	False
14RMS020050	1500.000	1500.000	False
14RMS020065	1500.000	1500.000	False
14RMS020080	1500.000	1500.000	False
14RMS020095	1500.000	1500.000	False
14RMS020110	1500.000	1500.000	False
14RMS035005	1500.000	1500.000	False
14RMS035020	1500.000	1500.000	False
14RMS035035	1500.000	1500.000	False
14RMS035050	1500.000	1500.000	False
14RMS035065	1500.000	1500.000	False
14RMS035080	1500.000	1500.000	False
14RMS035095	1500.000	1500.000	False
14RMS050005	1500.000	1500.000	False
14RMS050020	1500.000	1500.000	False
14RMS050035	1500.000	1500.000	False
14RMS050050	1500.000	1500.000	False
14RMS050065	1500.000	1500.000	False
14RMS050080	1500.000	1500.000	False
14RMS065005	1500.000	1500.000	False
14RMS065020	1500.000	1500.000	False
14RMS065035	1500.000	1500.000	False
14RMS065050	1500.000	1500.000	False
14RMS065065	1500.000	1500.000	False
14RMS080005	1500.000	1500.000	False
14RMS080020	1500.000	1500.000	False
14RMS080035	1500.000	1500.000	False
14RMS095005	1500.000	1500.000	False
14RMS095020	1500.000	1500.000	False
14RMS110005	1500.000	1500.000	False
14RNQ010535	1500.000	1500.000	False
14RNQ010550	1500.000	1500.000	False
14RNQ010565	1500.000	1500.000	False

DPH-16 Report on Tiles - continued

<u>Tile</u>	<u>Approx. Width</u>	<u>Approx. Height</u>	<u>Overlap</u>
14RNQ010580	1500.000	1500.000	False
14RNQ010595	1500.000	1500.000	False
14RNQ010610	1500.000	1500.000	False
14RNQ010625	1500.000	1500.000	False
14RNQ010640	1500.000	1500.000	False
14RNQ010655	1500.000	1500.000	False
14RNQ010670	1500.000	1500.000	False
14RNQ010685	1500.000	1500.000	False
14RNQ010700	1500.000	1500.000	False
14RNQ010715	1500.000	1500.000	False
14RNQ010730	1500.000	1500.000	False
14RNQ010745	1500.000	1500.000	False
14RNQ010760	1500.000	1500.000	False
14RNQ010775	1500.000	1500.000	False
14RNQ010790	1500.000	1500.000	False
14RNQ010805	1500.000	1500.000	False
14RNQ010820	1500.000	1500.000	False
14RNQ010835	1500.000	1500.000	False
14RNQ010850	1500.000	1500.000	False
14RNQ010865	1500.000	1500.000	False
14RNQ010880	1500.000	1500.000	False
14RNQ010895	1500.000	1500.000	False
14RNQ010910	1500.000	1500.000	False
14RNQ010925	1500.000	1500.000	False
14RNQ010940	1500.000	1500.000	False
14RNQ010955	1500.000	1500.000	False
14RNQ010970	1500.000	1500.000	False
14RNQ010985	1500.000	1500.000	False
14RNQ025580	1500.000	1500.000	False
14RNQ025595	1500.000	1500.000	False
14RNQ025610	1500.000	1500.000	False
14RNQ025625	1500.000	1500.000	False
14RNQ025640	1500.000	1500.000	False
14RNQ025655	1500.000	1500.000	False
14RNQ025670	1500.000	1500.000	False
14RNQ025685	1500.000	1500.000	False
14RNQ025700	1500.000	1500.000	False
14RNQ025715	1500.000	1500.000	False
14RNQ025730	1500.000	1500.000	False
14RNQ025745	1500.000	1500.000	False
14RNQ025760	1500.000	1500.000	False
14RNQ025775	1500.000	1500.000	False
14RNQ025790	1500.000	1500.000	False
14RNQ025805	1500.000	1500.000	False
14RNQ025820	1500.000	1500.000	False
14RNQ025835	1500.000	1500.000	False
14RNQ025850	1500.000	1500.000	False
14RNQ025865	1500.000	1500.000	False

DPH-16 Report on Tiles - continued

<u>Tile</u>	<u>Approx. Width</u>	<u>Approx. Height</u>	<u>Overlap</u>
14RNQ025880	1500.000	1500.000	False
14RNQ025895	1500.000	1500.000	False
14RNQ025910	1500.000	1500.000	False
14RNQ025925	1500.000	1500.000	False
14RNQ025940	1500.000	1500.000	False
14RNQ025955	1500.000	1500.000	False
14RNQ025970	1500.000	1500.000	False
14RNQ025985	1500.000	1500.000	False
14RNQ040610	1500.000	1500.000	False
14RNQ040625	1500.000	1500.000	False
14RNQ040640	1500.000	1500.000	False
14RNQ040655	1500.000	1500.000	False
14RNQ040670	1500.000	1500.000	False
14RNQ040685	1500.000	1500.000	False
14RNQ040700	1500.000	1500.000	False
14RNQ040715	1500.000	1500.000	False
14RNQ040730	1500.000	1500.000	False
14RNQ040745	1500.000	1500.000	False
14RNQ040760	1500.000	1500.000	False
14RNQ040775	1500.000	1500.000	False
14RNQ040790	1500.000	1500.000	False
14RNQ040805	1500.000	1500.000	False
14RNQ040820	1500.000	1500.000	False
14RNQ040835	1500.000	1500.000	False
14RNQ040850	1500.000	1500.000	False
14RNQ040865	1500.000	1500.000	False
14RNQ040880	1500.000	1500.000	False
14RNQ040895	1500.000	1500.000	False
14RNQ040910	1500.000	1500.000	False
14RNQ040925	1500.000	1500.000	False
14RNQ040940	1500.000	1500.000	False
14RNQ040955	1500.000	1500.000	False
14RNQ040970	1500.000	1500.000	False
14RNQ040985	1500.000	1500.000	False
14RNQ055625	1500.000	1500.000	False
14RNQ055640	1500.000	1500.000	False
14RNQ055655	1500.000	1500.000	False
14RNQ055670	1500.000	1500.000	False
14RNQ055685	1500.000	1500.000	False
14RNQ055700	1500.000	1500.000	False
14RNQ055715	1500.000	1500.000	False
14RNQ055730	1500.000	1500.000	False
14RNQ055745	1500.000	1500.000	False
14RNQ055760	1500.000	1500.000	False
14RNQ055775	1500.000	1500.000	False
14RNQ055790	1500.000	1500.000	False
14RNQ055805	1500.000	1500.000	False
14RNQ055820	1500.000	1500.000	False

DPH-16 Report on Tiles - continued

<u>Tile</u>	<u>Approx. Width</u>	<u>Approx. Height</u>	<u>Overlap</u>
14RNQ055835	1500.000	1500.000	False
14RNQ055850	1500.000	1500.000	False
14RNQ055865	1500.000	1500.000	False
14RNQ055880	1500.000	1500.000	False
14RNQ055895	1500.000	1500.000	False
14RNQ055910	1500.000	1500.000	False
14RNQ055925	1500.000	1500.000	False
14RNQ055940	1500.000	1500.000	False
14RNQ055955	1500.000	1500.000	False
14RNQ055970	1500.000	1500.000	False
14RNQ055985	1500.000	1500.000	False
14RNQ070625	1500.000	1500.000	False
14RNQ070640	1500.000	1500.000	False
14RNQ070655	1500.000	1500.000	False
14RNQ070670	1500.000	1500.000	False
14RNQ070685	1500.000	1500.000	False
14RNQ070700	1500.000	1500.000	False
14RNQ070715	1500.000	1500.000	False
14RNQ070730	1500.000	1500.000	False
14RNQ070745	1500.000	1500.000	False
14RNQ070760	1500.000	1500.000	False
14RNQ070775	1500.000	1500.000	False
14RNQ070790	1500.000	1500.000	False
14RNQ070805	1500.000	1500.000	False
14RNQ070820	1500.000	1500.000	False
14RNQ070835	1500.000	1500.000	False
14RNQ070850	1500.000	1500.000	False
14RNQ070865	1500.000	1500.000	False
14RNQ070880	1500.000	1500.000	False
14RNQ070895	1500.000	1500.000	False
14RNQ070910	1500.000	1500.000	False
14RNQ070925	1500.000	1500.000	False
14RNQ070940	1500.000	1500.000	False
14RNQ070955	1500.000	1500.000	False
14RNQ070970	1500.000	1500.000	False
14RNQ070985	1500.000	1500.000	False
14RNQ085625	1500.000	1500.000	False
14RNQ085640	1500.000	1500.000	False
14RNQ085655	1500.000	1500.000	False
14RNQ085670	1500.000	1500.000	False
14RNQ085685	1500.000	1500.000	False
14RNQ085700	1500.000	1500.000	False
14RNQ085715	1500.000	1500.000	False
14RNQ085730	1500.000	1500.000	False
14RNQ085745	1500.000	1500.000	False
14RNQ085760	1500.000	1500.000	False
14RNQ085775	1500.000	1500.000	False
14RNQ085790	1500.000	1500.000	False

DPH-16 Report on Tiles - continued

<u>Tile</u>	<u>Approx. Width</u>	<u>Approx. Height</u>	<u>Overlap</u>
14RNQ085805	1500.000	1500.000	False
14RNQ085820	1500.000	1500.000	False
14RNQ085835	1500.000	1500.000	False
14RNQ085850	1500.000	1500.000	False
14RNQ085865	1500.000	1500.000	False
14RNQ085880	1500.000	1500.000	False
14RNQ085895	1500.000	1500.000	False
14RNQ085910	1500.000	1500.000	False
14RNQ085925	1500.000	1500.000	False
14RNQ085940	1500.000	1500.000	False
14RNQ085955	1500.000	1500.000	False
14RNQ085970	1500.000	1500.000	False
14RNQ085985	1500.000	1500.000	False
14RNQ100625	1500.000	1500.000	False
14RNQ100640	1500.000	1500.000	False
14RNQ100655	1500.000	1500.000	False
14RNQ100670	1500.000	1500.000	False
14RNQ100685	1500.000	1500.000	False
14RNQ100700	1500.000	1500.000	False
14RNQ100715	1500.000	1500.000	False
14RNQ100730	1500.000	1500.000	False
14RNQ100745	1500.000	1500.000	False
14RNQ100760	1500.000	1500.000	False
14RNQ100775	1500.000	1500.000	False
14RNQ100790	1500.000	1500.000	False
14RNQ100805	1500.000	1500.000	False
14RNQ100820	1500.000	1500.000	False
14RNQ100835	1500.000	1500.000	False
14RNQ100850	1500.000	1500.000	False
14RNQ100865	1500.000	1500.000	False
14RNQ100880	1500.000	1500.000	False
14RNQ100895	1500.000	1500.000	False
14RNQ100910	1500.000	1500.000	False
14RNQ100925	1500.000	1500.000	False
14RNQ100940	1500.000	1500.000	False
14RNQ100955	1500.000	1500.000	False
14RNQ100970	1500.000	1500.000	False
14RNQ100985	1500.000	1500.000	False
14RNQ115625	1500.000	1500.000	False
14RNQ115640	1500.000	1500.000	False
14RNQ115655	1500.000	1500.000	False
14RNQ115670	1500.000	1500.000	False
14RNQ115685	1500.000	1500.000	False
14RNQ115700	1500.000	1500.000	False
14RNQ115715	1500.000	1500.000	False
14RNQ115730	1500.000	1500.000	False
14RNQ115745	1500.000	1500.000	False
14RNQ115760	1500.000	1500.000	False

DPH-16 Report on Tiles - continued

<u>Tile</u>	<u>Approx. Width</u>	<u>Approx. Height</u>	<u>Overlap</u>
14RNQ115775	1500.000	1500.000	False
14RNQ115790	1500.000	1500.000	False
14RNQ115805	1500.000	1500.000	False
14RNQ115820	1500.000	1500.000	False
14RNQ115835	1500.000	1500.000	False
14RNQ115850	1500.000	1500.000	False
14RNQ115865	1500.000	1500.000	False
14RNQ115880	1500.000	1500.000	False
14RNQ115895	1500.000	1500.000	False
14RNQ115910	1500.000	1500.000	False
14RNQ115925	1500.000	1500.000	False
14RNQ115940	1500.000	1500.000	False
14RNQ115955	1500.000	1500.000	False
14RNQ115970	1500.000	1500.000	False
14RNQ115985	1500.000	1500.000	False
14RNQ130625	1500.000	1500.000	False
14RNQ130640	1500.000	1500.000	False
14RNQ130655	1500.000	1500.000	False
14RNQ130670	1500.000	1500.000	False
14RNQ130685	1500.000	1500.000	False
14RNQ130700	1500.000	1500.000	False
14RNQ130715	1500.000	1500.000	False
14RNQ130730	1500.000	1500.000	False
14RNQ130745	1500.000	1500.000	False
14RNQ130760	1500.000	1500.000	False
14RNQ130775	1500.000	1500.000	False
14RNQ130790	1500.000	1500.000	False
14RNQ130805	1500.000	1500.000	False
14RNQ130820	1500.000	1500.000	False
14RNQ130835	1500.000	1500.000	False
14RNQ130850	1500.000	1500.000	False
14RNQ130865	1500.000	1500.000	False
14RNQ130880	1500.000	1500.000	False
14RNQ130895	1500.000	1500.000	False
14RNQ130910	1500.000	1500.000	False
14RNQ130925	1500.000	1500.000	False
14RNQ130940	1500.000	1500.000	False
14RNQ130955	1500.000	1500.000	False
14RNQ130970	1500.000	1500.000	False
14RNQ130985	1500.000	1500.000	False
14RNQ145625	1500.000	1500.000	False
14RNQ145640	1500.000	1500.000	False
14RNQ145655	1500.000	1500.000	False
14RNQ145670	1500.000	1500.000	False
14RNQ145685	1500.000	1500.000	False
14RNQ145700	1500.000	1500.000	False
14RNQ145715	1500.000	1500.000	False
14RNQ145730	1500.000	1500.000	False

DPH-16 Report on Tiles - continued

<u>Tile</u>	<u>Approx. Width</u>	<u>Approx. Height</u>	<u>Overlap</u>
14RNQ145745	1500.000	1500.000	False
14RNQ145760	1500.000	1500.000	False
14RNQ145775	1500.000	1500.000	False
14RNQ145790	1500.000	1500.000	False
14RNQ145805	1500.000	1500.000	False
14RNQ145820	1500.000	1500.000	False
14RNQ145835	1500.000	1500.000	False
14RNQ145850	1500.000	1500.000	False
14RNQ145865	1500.000	1500.000	False
14RNQ145880	1500.000	1500.000	False
14RNQ145895	1500.000	1500.000	False
14RNQ145910	1500.000	1500.000	False
14RNQ145925	1500.000	1500.000	False
14RNQ145940	1500.000	1500.000	False
14RNQ160625	1500.000	1500.000	False
14RNQ160640	1500.000	1500.000	False
14RNQ160655	1500.000	1500.000	False
14RNQ160670	1500.000	1500.000	False
14RNQ160685	1500.000	1500.000	False
14RNQ160700	1500.000	1500.000	False
14RNQ160715	1500.000	1500.000	False
14RNQ160730	1500.000	1500.000	False
14RNQ160745	1500.000	1500.000	False
14RNQ160760	1500.000	1500.000	False
14RNQ160775	1500.000	1500.000	False
14RNQ160790	1500.000	1500.000	False
14RNQ160805	1500.000	1500.000	False
14RNQ160820	1500.000	1500.000	False
14RNQ160835	1500.000	1500.000	False
14RNQ160850	1500.000	1500.000	False
14RNQ160865	1500.000	1500.000	False
14RNQ160880	1500.000	1500.000	False
14RNQ160895	1500.000	1500.000	False
14RNQ175625	1500.000	1500.000	False
14RNQ175640	1500.000	1500.000	False
14RNQ175655	1500.000	1500.000	False
14RNQ175670	1500.000	1500.000	False
14RNQ175685	1500.000	1500.000	False
14RNQ175700	1500.000	1500.000	False
14RNQ175715	1500.000	1500.000	False
14RNQ175730	1500.000	1500.000	False
14RNQ175745	1500.000	1500.000	False
14RNQ175760	1500.000	1500.000	False
14RNQ175775	1500.000	1500.000	False
14RNQ175790	1500.000	1500.000	False
14RNQ175805	1500.000	1500.000	False
14RNQ175820	1500.000	1500.000	False
14RNQ995505	1500.000	1500.000	False

DPH-16 Report on Tiles - continued

<u>Tile</u>	<u>Approx. Width</u>	<u>Approx. Height</u>	<u>Overlap</u>
14RNQ995520	1500.000	1500.000	False
14RNQ995535	1500.000	1500.000	False
14RNQ995550	1500.000	1500.000	False
14RNQ995565	1500.000	1500.000	False
14RNQ995580	1500.000	1500.000	False
14RNQ995595	1500.000	1500.000	False
14RNQ995610	1500.000	1500.000	False
14RNQ995625	1500.000	1500.000	False
14RNQ995640	1500.000	1500.000	False
14RNQ995655	1500.000	1500.000	False
14RNQ995670	1500.000	1500.000	False
14RNQ995685	1500.000	1500.000	False
14RNQ995700	1500.000	1500.000	False
14RNQ995715	1500.000	1500.000	False
14RNQ995730	1500.000	1500.000	False
14RNQ995745	1500.000	1500.000	False
14RNQ995760	1500.000	1500.000	False
14RNQ995775	1500.000	1500.000	False
14RNQ995790	1500.000	1500.000	False
14RNQ995805	1500.000	1500.000	False
14RNQ995820	1500.000	1500.000	False
14RNQ995835	1500.000	1500.000	False
14RNQ995850	1500.000	1500.000	False
14RNQ995865	1500.000	1500.000	False
14RNQ995880	1500.000	1500.000	False
14RNQ995895	1500.000	1500.000	False
14RNQ995910	1500.000	1500.000	False
14RNQ995925	1500.000	1500.000	False
14RNQ995940	1500.000	1500.000	False
14RNQ995955	1500.000	1500.000	False
14RNQ995970	1500.000	1500.000	False
14RNQ995985	1500.000	1500.000	False
14RNR010000	1500.000	1500.000	False
14RNR010015	1500.000	1500.000	False
14RNR010030	1500.000	1500.000	False
14RNR010045	1500.000	1500.000	False
14RNR010060	1500.000	1500.000	False
14RNR010075	1500.000	1500.000	False
14RNR010090	1500.000	1500.000	False
14RNR010105	1500.000	1500.000	False
14RNR010120	1500.000	1500.000	False
14RNR010135	1500.000	1500.000	False
14RNR010150	1500.000	1500.000	False
14RNR010165	1500.000	1500.000	False
14RNR010180	1500.000	1500.000	False
14RNR010195	1500.000	1500.000	False
14RNR010210	1500.000	1500.000	False
14RNR010225	1500.000	1500.000	False

DPH-16 Report on Tiles - continued

<u>Tile</u>	<u>Approx. Width</u>	<u>Approx. Height</u>	<u>Overlap</u>
14RNR010240	1500.000	1500.000	False
14RNR010255	1500.000	1500.000	False
14RNR010270	1500.000	1500.000	False
14RNR010285	1500.000	1500.000	False
14RNR010300	1500.000	1500.000	False
14RNR010315	1500.000	1500.000	False
14RNR025000	1500.000	1500.000	False
14RNR025015	1500.000	1500.000	False
14RNR025030	1500.000	1500.000	False
14RNR025045	1500.000	1500.000	False
14RNR025060	1500.000	1500.000	False
14RNR025075	1500.000	1500.000	False
14RNR025090	1500.000	1500.000	False
14RNR025105	1500.000	1500.000	False
14RNR025120	1500.000	1500.000	False
14RNR025135	1500.000	1500.000	False
14RNR025150	1500.000	1500.000	False
14RNR025165	1500.000	1500.000	False
14RNR025180	1500.000	1500.000	False
14RNR025195	1500.000	1500.000	False
14RNR025210	1500.000	1500.000	False
14RNR025225	1500.000	1500.000	False
14RNR025240	1500.000	1500.000	False
14RNR025255	1500.000	1500.000	False
14RNR040000	1500.000	1500.000	False
14RNR040015	1500.000	1500.000	False
14RNR040030	1500.000	1500.000	False
14RNR040045	1500.000	1500.000	False
14RNR040060	1500.000	1500.000	False
14RNR040075	1500.000	1500.000	False
14RNR040090	1500.000	1500.000	False
14RNR040105	1500.000	1500.000	False
14RNR040120	1500.000	1500.000	False
14RNR040135	1500.000	1500.000	False
14RNR040150	1500.000	1500.000	False
14RNR040165	1500.000	1500.000	False
14RNR040180	1500.000	1500.000	False
14RNR040195	1500.000	1500.000	False
14RNR040210	1500.000	1500.000	False
14RNR040225	1500.000	1500.000	False
14RNR040240	1500.000	1500.000	False
14RNR040255	1500.000	1500.000	False
14RNR055000	1500.000	1500.000	False
14RNR055015	1500.000	1500.000	False
14RNR055030	1500.000	1500.000	False
14RNR055045	1500.000	1500.000	False
14RNR055060	1500.000	1500.000	False
14RNR055075	1500.000	1500.000	False

DPH-16 Report on Tiles - continued

<u>Tile</u>	<u>Approx. Width</u>	<u>Approx. Height</u>	<u>Overlap</u>
14RNR055090	1500.000	1500.000	False
14RNR055105	1500.000	1500.000	False
14RNR055120	1500.000	1500.000	False
14RNR055135	1500.000	1500.000	False
14RNR055150	1500.000	1500.000	False
14RNR055165	1500.000	1500.000	False
14RNR055180	1500.000	1500.000	False
14RNR055195	1500.000	1500.000	False
14RNR055210	1500.000	1500.000	False
14RNR055225	1500.000	1500.000	False
14RNR055240	1500.000	1500.000	False
14RNR070000	1500.000	1500.000	False
14RNR070015	1500.000	1500.000	False
14RNR070030	1500.000	1500.000	False
14RNR070045	1500.000	1500.000	False
14RNR070060	1500.000	1500.000	False
14RNR070075	1500.000	1500.000	False
14RNR070090	1500.000	1500.000	False
14RNR070105	1500.000	1500.000	False
14RNR070120	1500.000	1500.000	False
14RNR070135	1500.000	1500.000	False
14RNR070150	1500.000	1500.000	False
14RNR070165	1500.000	1500.000	False
14RNR070180	1500.000	1500.000	False
14RNR070195	1500.000	1500.000	False
14RNR070210	1500.000	1500.000	False
14RNR070225	1500.000	1500.000	False
14RNR070240	1500.000	1500.000	False
14RNR085000	1500.000	1500.000	False
14RNR085015	1500.000	1500.000	False
14RNR085030	1500.000	1500.000	False
14RNR085045	1500.000	1500.000	False
14RNR085060	1500.000	1500.000	False
14RNR085075	1500.000	1500.000	False
14RNR085090	1500.000	1500.000	False
14RNR085105	1500.000	1500.000	False
14RNR085120	1500.000	1500.000	False
14RNR085135	1500.000	1500.000	False
14RNR085150	1500.000	1500.000	False
14RNR085165	1500.000	1500.000	False
14RNR085180	1500.000	1500.000	False
14RNR085195	1500.000	1500.000	False
14RNR085210	1500.000	1500.000	False
14RNR085225	1500.000	1500.000	False
14RNR085240	1500.000	1500.000	False
14RNR100000	1500.000	1500.000	False
14RNR100015	1500.000	1500.000	False
14RNR100030	1500.000	1500.000	False

DPH-16 Report on Tiles - continued

<u>Tile</u>	<u>Approx. Width</u>	<u>Approx. Height</u>	<u>Overlap</u>
14RNR100045	1500.000	1500.000	False
14RNR100060	1500.000	1500.000	False
14RNR100075	1500.000	1500.000	False
14RNR100090	1500.000	1500.000	False
14RNR100105	1500.000	1500.000	False
14RNR100120	1500.000	1500.000	False
14RNR100135	1500.000	1500.000	False
14RNR100150	1500.000	1500.000	False
14RNR100165	1500.000	1500.000	False
14RNR100180	1500.000	1500.000	False
14RNR100195	1500.000	1500.000	False
14RNR100210	1500.000	1500.000	False
14RNR100225	1500.000	1500.000	False
14RNR115000	1500.000	1500.000	False
14RNR115015	1500.000	1500.000	False
14RNR115030	1500.000	1500.000	False
14RNR115045	1500.000	1500.000	False
14RNR115060	1500.000	1500.000	False
14RNR115075	1500.000	1500.000	False
14RNR115090	1500.000	1500.000	False
14RNR115105	1500.000	1500.000	False
14RNR115120	1500.000	1500.000	False
14RNR115135	1500.000	1500.000	False
14RNR115150	1500.000	1500.000	False
14RNR115165	1500.000	1500.000	False
14RNR115180	1500.000	1500.000	False
14RNR115195	1500.000	1500.000	False
14RNR115210	1500.000	1500.000	False
14RNR130000	1500.000	1500.000	False
14RNR130015	1500.000	1500.000	False
14RNR130030	1500.000	1500.000	False
14RNR130045	1500.000	1500.000	False
14RNR130060	1500.000	1500.000	False
14RNR130075	1500.000	1500.000	False
14RNR130090	1500.000	1500.000	False
14RNR130105	1500.000	1500.000	False
14RNR130120	1500.000	1500.000	False
14RNR130135	1500.000	1500.000	False
14RNR130150	1500.000	1500.000	False
14RNR130180	1500.000	1500.000	False
14RNR130195	1500.000	1500.000	False
14RNR130210	1500.000	1500.000	False
14RNR995000	1500.000	1500.000	False
14RNR995015	1500.000	1500.000	False
14RNR995030	1500.000	1500.000	False
14RNR995045	1500.000	1500.000	False
14RNR995060	1500.000	1500.000	False
14RNR995075	1500.000	1500.000	False

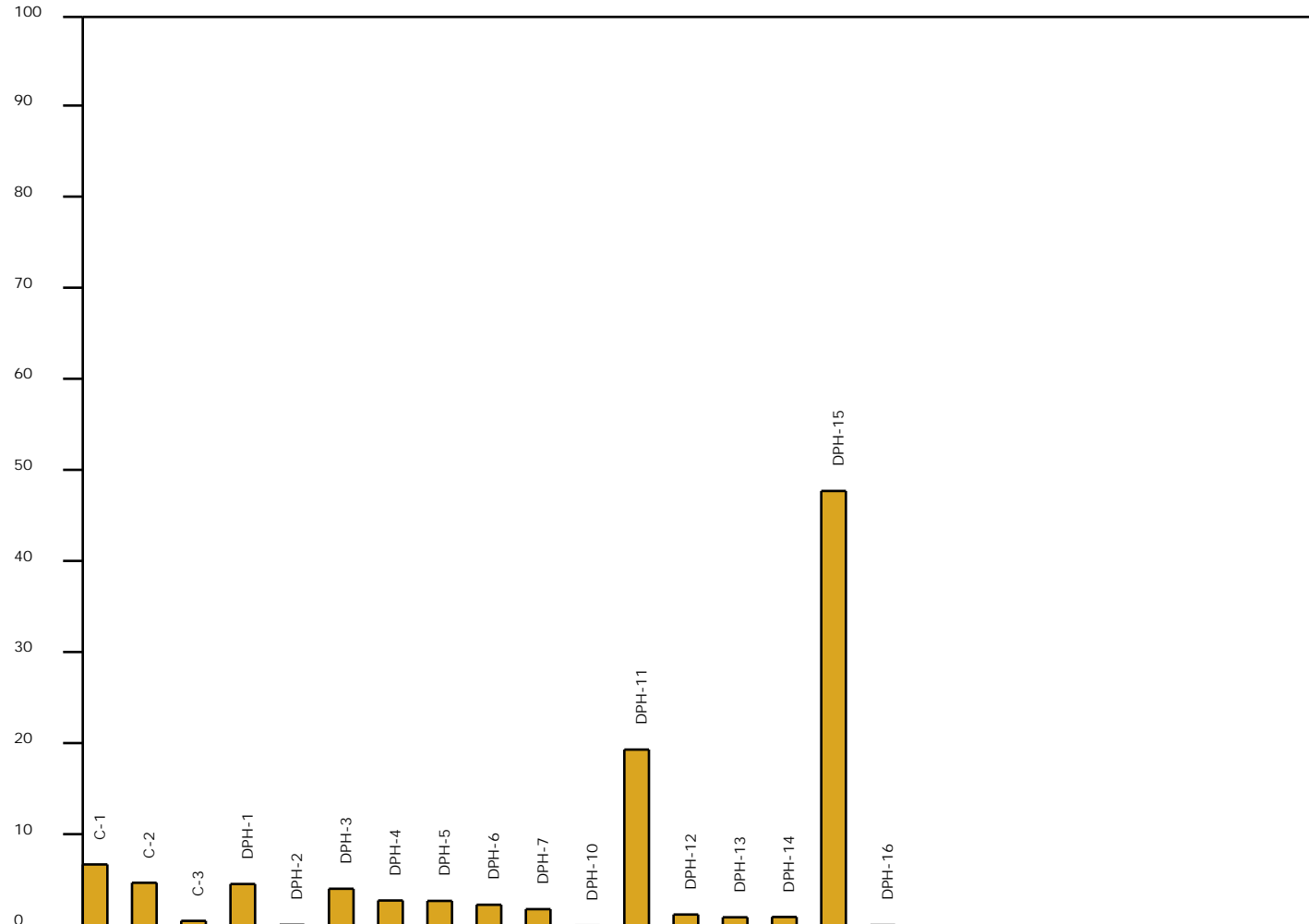
DPH-16 Report on Tiles - continued

<u>Tile</u>	<u>Approx. Width</u>	<u>Approx. Height</u>	<u>Overlap</u>
14RNR995090	1500.000	1500.000	False
14RNR995105	1500.000	1500.000	False
14RNR995120	1500.000	1500.000	False
14RNR995135	1500.000	1500.000	False
14RNR995150	1500.000	1500.000	False
14RNR995165	1500.000	1500.000	False
14RNR995180	1500.000	1500.000	False
14RNR995195	1500.000	1500.000	False
14RNR995210	1500.000	1500.000	False
14RNR995225	1500.000	1500.000	False
14RNR995240	1500.000	1500.000	False
14RNR995255	1500.000	1500.000	False
14RNR995270	1500.000	1500.000	False
14RNR995285	1500.000	1500.000	False
14RNR995300	1500.000	1500.000	False
14RNR995315	1500.000	1500.000	False

Time Spent On Each Step

Percentage of processing time per step

- C-1: 29 m 0 s (6.69%)
- C-2: 20 m 15 s (4.68%)
- C-3: 2 m 4 s (0.48%)
- DPH-1: 19 m 39 s (4.54%)
- DPH-2: 12 s (0.05%)
- DPH-3: 17 m 24 s (4.02%)
- DPH-4: 11 m 47 s (2.72%)
- DPH-5: 11 m 36 s (2.68%)
- DPH-6: 9 m 46 s (2.25%)
- DPH-7: 7 m 40 s (1.77%)
- DPH-10: 0 s (0.00%)
- DPH-11: 1 h 23 m 48 s (19.34%)
- DPH-12: 5 m 6 s (1.18%)
- DPH-13: 3 m 47 s (0.87%)
- DPH-14: 3 m 56 s (0.91%)
- DPH-15: 3 h 27 m 13 s (47.81%)
- DPH-16: 4 s (0.02%)



Total Time: 7 h 13 m 24 s

Skipped Tests

C-4 Report on Nominal Pulse Spacing (NPS)
C-5 Report on Data Voids
C-6 Report on Spatial Distribution
C-7 Report on Collection Conditions
DPH-8 Smooth Surface Precision (intraswath)
DPH-9.1 Overlap consistency (interswath)
DPH-9.2 DQM - Overlap Consistency (interswath)

USGS LBS 1.3 QC Module Input Requirements Matrix

Test number and Description	Classified LAS (final filtered tiled data)	Tile Scheme Shapefile	DPA Boundary Shapefile	Lidar Check Points
C-1 Collection Area	X		X	
C-2 Returns	X			
C-3 Intensity	X			
C-4 Nominal Pulse Spacing (NPS)	X		O	
C-5 Data Voids	X		X	
C-6 Spatial Distribution	X		X	
C-7 Collection Conditions	X			
DPH-1 LAS Format	X			
DPH-2 Waveform Data	X			
DPH-3 GPS Time Type	X			
DPH-4 Datums	X			
DPH-5 Coordinate Reference Systems	X			
DPH-6 Units of Reference	X			
DPH-7 File Source ID	X			
DPH-8 Smooth Surface Precision (intraswath)	X	X		X
DPH-9.1 Overlap Consistency (interswath)	X		X	
DPH-9.2 DQM-Overlap Consistency (interswath)	X			
DPH-10 Check Points			X	X
DPH-11 Absolute Vertical Accuracy	X		X	X
DPH-12 Use of the LAS Withheld Flag	X			
DPH-13 Use of the LAS Overlap Flag	X			
DPH-14 Point Classifications	X			
DPH-15 Classification Consistency	X			
DPH-16 Tiles		X		

X = Required to run test

O = Optional for single project area density reporting, but required for multi-area (multiple boundary) reporting of individual and aggregate areas